





MIAMI-DADE TRANSPORTATION PLANNING ORGANIZATION
TRANSPORTATION IMPROVEMENT PROGRAM
CONGESTION MANAGEMENT PLAN (CMP)

TPO Project No	Facility/Project Name	Bicycle Accom.	Type of Work	Project Cost (\$000s)	Prior Years Cost (\$000s)		
Agency Project No	From/Location To/Location	Length (miles)					

DT4472141	SR 5 / US 1 / BISCAYNE BOULEVARD	4.3	TRAFFIC SIGNALS	\$4,846	\$4,660	Activity /Phase	Funding Source	Proposed Funding (in \$000s)						
								2026 - 2027	2027 - 2028	2028 - 2029	2029 - 2030	2030 - 2031		
4472141	AT VARIOUS INTERSECTIONS													
							DIOH	6	0	0	0	0		
							CST ACSA	0	0	0	0	0		
							CST DDR	0	0	0	0	0		
							CST DDR	0	0	0	0	0		
							CST DIH	0	0	0	0	0		
							CST DS	0	0	0	0	0		
							DIOH	0	0	0	0	0		
							INC DDR	0	0	0	0	0		
							INC DS	180	0	0	0	0		
							PE DS	0	0	0	0	0		
							DIOH	0	0	0	0	0		

MIAMI-DADE TRANSPORTATION PLANNING ORGANIZATION
 TRANSPORTATION IMPROVEMENT PROGRAM
 CONGESTION MANAGEMENT PLAN (CMP)

TPO Project No	Facility/Project Name	Bicycle Accom.	Type of Work	Project Cost (\$000s)	Prior Years Cost (\$000s)		
Agency Project No	From/Location To/Location	Length (miles)					

PSFY27SI012	SW 272ND ST / SW 162ND AVE		0.0	Widening existing road to provide bike, turn	Project Cost (\$000s)	Prior Years Cost (\$000s)	Activity /Phase	Funding Source	Proposed Funding (in \$000s)					
	FY27SI012	SW 160TH AVE / SW 273RD ST							SW 159TH AVE / SW 276TH ST	2026 - 2027	2027 - 2028	2028 - 2029	2029 - 2030	2030 - 2031

Yearly Totals	186	0	0	0	0
<i>5 Year TIP Total</i>					<i>\$186</i>