


MIAMI-DADE TRANSPORTATION PLANNING ORGANIZATION  
TRANSPORTATION IMPROVEMENT PROGRAM  
NON-MOTORIZED COMPONENT

Responsible Agency: FL Dept. of Transportation

TPO Project No	Facility/Project Name	Bicycle Accom.	Type of Work		Project Cost (\$000s)	Prior Years Cost (\$000s)					
Agency Project No	From /Location To /Location	Length (miles)	Cross-Ref. TIP Book Page No.	L RTP Ref							

DT4180641	DISTRICTWIDE - AMERICANS WITH DISABILITIES ACT (ADA) COMPLIANCE CONSULTANT		SIDEWALK				Proposed Funding (in \$000s)				
4180641		0.0	PL 2.1 -691	4-11	\$5,176	\$5,176	2026 - 2027	2027 - 2028	2028 - 2029	2029 - 2030	2030 - 2031
							0	0	0	0	0

DT4295361	MIAMI-DADE COUNTYWIDE - AMERICANS WITH DISABILITIES ACT (ADA) PUSH-BUTTON CONSTRUCTION		SIDEWALK				Proposed Funding (in \$000s)				
4295361		0.0	PL 2.1 -181	4-97	\$328	\$328	2026 - 2027	2027 - 2028	2028 - 2029	2029 - 2030	2030 - 2031
							0	0	0	0	0


DT4295362	DISTRICTWIDE - AMERICANS WITH DISABILITIES ACT (ADA) PUSH-BUTTON CONSTRUCTION CONTRACT		PEDESTRIAN SAFETY IMPROVEMENT				Proposed Funding (in \$000s)				
4295362		0.0	PL 2.1 -181	4-97	\$951	\$951	2026 - 2027	2027 - 2028	2028 - 2029	2029 - 2030	2030 - 2031
							0	0	0	0	0

DT4295363	DISTRICTWIDE - AMERICANS WITH DISABILITIES ACT (ADA) PUSH-BUTTON CONSTRUCTION CONTRACT		PEDESTRIAN SAFETY IMPROVEMENT				Proposed Funding (in \$000s)				
4295363		0.0	PL 2.1 -182	4-97	\$736	\$736	2026 - 2027	2027 - 2028	2028 - 2029	2029 - 2030	2030 - 2031
							0	0	0	0	0

DT4295364	DISTRICTWIDE - AMERICANS WITH DISABILITIES ACT (ADA) PUSH-BUTTON CONSTRUCTION CONTRACT		PEDESTRIAN SAFETY IMPROVEMENT				Proposed Funding (in \$000s)				
4295364		0.0	PL 2.1 -182	4-97	\$123	\$123	2026 - 2027	2027 - 2028	2028 - 2029	2029 - 2030	2030 - 2031
							0	0	0	0	0


MIAMI-DADE TRANSPORTATION PLANNING ORGANIZATION  
TRANSPORTATION IMPROVEMENT PROGRAM  
NON-MOTORIZED COMPONENT

Responsible Agency: FL Dept. of Transportation

TPO Project No	Facility/Project Name	Bicycle Accom.	Type of Work		Project Cost (\$000s)	Prior Years Cost (\$000s)					
Agency Project No	From /Location To /Location	Length (miles)	Cross-Ref.TIP Book Page No.	L RTP Ref							
DT4295365	DISTRICTWIDE - AMERICANS WITH DISABILITIES ACT (ADA) PUSH-BUTTON CONSTRUCTION CONTRACT		PEDESTRIAN SAFETY IMPROVEMENT		\$309	\$309	Proposed Funding (in \$000s)				
4295365		0.0	PL 2.1 -183	4-97			2026 - 2027	2027 - 2028	2028 - 2029	2029 - 2030	2030 - 2031
							0	0	0	0	0
DT4295366	MIAMI-DADE COUNTY - AMERICANS WITH DISABILITIES ACT (ADA) PUSH-BUTTON - PEDESTRIAN SAFETY IMPROVEMENTS		PEDESTRIAN SAFETY IMPROVEMENT		\$1,300	\$1,300	Proposed Funding (in \$000s)				
4295366		0.0	PL 2.1 -183	4-97			2026 - 2027	2027 - 2028	2028 - 2029	2029 - 2030	2030 - 2031
							0	0	0	0	0
DT4295367	MIAMI-DADE COUNTY - AMERICANS WITH DISABILITIES ACT (ADA) PUSH-BUTTON - PEDESTRIAN SAFETY IMPROVEMENTS		PEDESTRIAN SAFETY IMPROVEMENT		\$1,254	\$1,254	Proposed Funding (in \$000s)				
4295367		0.0	PL 2.1 -184	4-97			2026 - 2027	2027 - 2028	2028 - 2029	2029 - 2030	2030 - 2031
							0	0	0	0	0
DT4295368	DISTRICTWIDE - AMERICANS WITH DISABILITIES ACT (ADA) PUSH-BUTTON CONSTRUCTION CONTRACT		PEDESTRIAN SAFETY IMPROVEMENT		\$1,306	\$0	Proposed Funding (in \$000s)				
4295368		0.0	PL 2.1 -184	4-97			2026 - 2027	2027 - 2028	2028 - 2029	2029 - 2030	2030 - 2031
							1,306	0	0	0	0
DT4295369	DISTRICTWIDE - AMERICANS WITH DISABILITIES ACT (ADA) PUSH-BUTTON CONSTRUCTION CONTRACT		PEDESTRIAN SAFETY IMPROVEMENT		\$1,306	\$0	Proposed Funding (in \$000s)				
4295369		0.0	PL 2.1 -185	4-97			2026 - 2027	2027 - 2028	2028 - 2029	2029 - 2030	2030 - 2031
							0	0	1,306	0	0


MIAMI-DADE TRANSPORTATION PLANNING ORGANIZATION  
TRANSPORTATION IMPROVEMENT PROGRAM  
NON-MOTORIZED COMPONENT

Responsible Agency: FL Dept. of Transportation

TPO Project No	Facility/Project Name		Bicycle Accom.	Type of Work		Project Cost (\$000s)	Prior Years Cost (\$000s)					
DT4367541	SNAKE CREEK TRAIL - UNDERPASS PRELIMINARY ENGINEERING STUDY			PEDESTRIAN/WILDLIFE UNDERPASS		\$0	\$0	Proposed Funding (in \$000s)				
4367541			0.0	PL 2.1 -235	4-103			2026 - 2027	2027 - 2028	2028 - 2029	2029 - 2030	2030 - 2031
							0	0	0	0	0	
DT4386632	TOWN OF MIAMI LAKES - G.R.E.E.N.			BIKE PATH/TRAIL		\$500	\$91	Proposed Funding (in \$000s)				
4386632			0.7	PL 2.1 -711	4-11			2026 - 2027	2027 - 2028	2028 - 2029	2029 - 2030	2030 - 2031
							409	0	0	0	0	
DT4416391	SNAPPER CREEK TRAIL - SEGMENT B PHASE 1			BIKE PATH/TRAIL		\$1,495	\$283	Proposed Funding (in \$000s)				
4416391			0.5	PL 2.1 -715	4-101			2026 - 2027	2027 - 2028	2028 - 2029	2029 - 2030	2030 - 2031
							11	0	1,201	0	0	
DT4434321	SR A1A / MACARTHUR CAUSEWAY			BIKE PATH/TRAIL		\$1,400	\$1,400	Proposed Funding (in \$000s)				
4434321	EAST OF SR 5 / BISCAYNE BOULEVARD	W SR 907 / ALTON ROAD	2.7	PL 2.1 -246	4-101			2026 - 2027	2027 - 2028	2028 - 2029	2029 - 2030	2030 - 2031
							0	0	0	0	0	
DT4434322	SR A1A / MACARTHUR CAUSEWAY			BIKE PATH/TRAIL		\$12,973	\$0	Proposed Funding (in \$000s)				
4434322	EAST OF SR 5 / BISCAYNE BOULEVARD	W SR 907 / ALTON ROAD	3.1	PL 2.1 -246	4-101			2026 - 2027	2027 - 2028	2028 - 2029	2029 - 2030	2030 - 2031
							170	0	0	12,803	0	


MIAMI-DADE TRANSPORTATION PLANNING ORGANIZATION  
TRANSPORTATION IMPROVEMENT PROGRAM  
NON-MOTORIZED COMPONENT

Responsible Agency: FL Dept. of Transportation

TPO Project No	Facility/Project Name		Bicycle Accom.	Type of Work		Project Cost (\$000s)	Prior Years Cost (\$000s)					
Agency Project No	From /Location	To /Location	Length (miles)	Cross-Ref. TIP Book Page No.	LRTP Ref							
DT4438611	DTPW - GGF TO INDUSTRIAL PARK - BIKE-PED BRIDGE AND KISS-RIDE TERMINAL			BIKE PATH/TRAIL		\$34,366	\$17,276	Proposed Funding (in \$000s)				
4438611			0.0	PL 2.1 -247	4-39			2026 - 2027	2027 - 2028	2028 - 2029	2029 - 2030	2030 - 2031
							1,099	0	11,578	3,739	674	
DT4439861	SR 915 / NE 6 AVENUE			SIDEWALK		\$631	\$631	Proposed Funding (in \$000s)				
4439861	NE 113 STREET	NE 121 STREET	0.5	PL 2.1 -259	4-11			2026 - 2027	2027 - 2028	2028 - 2029	2029 - 2030	2030 - 2031
							0	0	0	0	0	
DT4441941	SNAPPER CREEK TRAIL - SEGMENT A SW 107 AVENUE GAP			BIKE PATH/TRAIL		\$2,036	\$383	Proposed Funding (in \$000s)				
4441941			3.8	PL 2.1 -716	4-101			2026 - 2027	2027 - 2028	2028 - 2029	2029 - 2030	2030 - 2031
							0	1,653	0	0	0	
DT4457871	CITY OF NORTH BAY VILLAGE - SIDEWALK AND AMERICANS WITH DISABILITIES ACT (ADA) IMPROVEMENTS			SIDEWALK		\$218	\$218	Proposed Funding (in \$000s)				
4457871			0.0	PL 2.1 -719	4-11			2026 - 2027	2027 - 2028	2028 - 2029	2029 - 2030	2030 - 2031
							0	0	0	0	0	
DT4457872	CITY OF NORTH BAY VILLAGE - SIDEWALK AND AMERICANS WITH DISABILITIES ACT (ADA) IMPROVEMENTS			SIDEWALK		\$735	\$735	Proposed Funding (in \$000s)				
4457872			0.0	PL 2.1 -719	4-11			2026 - 2027	2027 - 2028	2028 - 2029	2029 - 2030	2030 - 2031
							0	0	0	0	0	


MIAMI-DADE TRANSPORTATION PLANNING ORGANIZATION  
TRANSPORTATION IMPROVEMENT PROGRAM  
NON-MOTORIZED COMPONENT

Responsible Agency: FL Dept. of Transportation

TPO Project No	Facility/Project Name		Bicycle Accom.	Type of Work		Project Cost (\$000s)	Prior Years Cost (\$000s)					
DT4460552	CITY OF MIAMI - MIAMI RIVER GREENWAY			BIKE LANE/SIDEWALK		\$7,724	\$1,206	Proposed Funding (in \$000s)				
4460552	NW 22 AVENUE	NW 19 AVENUE	0.3	PL 2.1 -720	4-11			2026 - 2027	2027 - 2028	2028 - 2029	2029 - 2030	2030 - 2031
							6,518	0	0	0	0	
DT4462971	SAFE ROUTES TO SCHOOL - NORTH MIAMI SENIOR HIGH SCHOOL			PEDESTRIAN SAFETY IMPROVEMENT		\$612	\$124	Proposed Funding (in \$000s)				
4462971			0.0	PL 2.1 -721	4-101			2026 - 2027	2027 - 2028	2028 - 2029	2029 - 2030	2030 - 2031
							488	0	0	0	0	
DT4462981	SAFE ROUTES TO SCHOOL - CAROL CITY MIDDLE SCHOOL			PEDESTRIAN SAFETY IMPROVEMENT		\$883	\$185	Proposed Funding (in \$000s)				
4462981			0.4	PL 2.1 -307	4-99			2026 - 2027	2027 - 2028	2028 - 2029	2029 - 2030	2030 - 2031
							698	0	0	0	0	
DT4462991	SAFE ROUTES TO SCHOOL - RUBEN DARIO MIDDLE SCHOOL			PEDESTRIAN SAFETY IMPROVEMENT		\$363	\$112	Proposed Funding (in \$000s)				
4462991			0.0	PL 2.1 -722	4-105			2026 - 2027	2027 - 2028	2028 - 2029	2029 - 2030	2030 - 2031
							0	251	0	0	0	
DT4463001	SAFE ROUTES TO SCHOOL - HIALEAH SENIOR HIGH SCHOOL			PEDESTRIAN SAFETY IMPROVEMENT		\$982	\$193	Proposed Funding (in \$000s)				
4463001			0.1	PL 2.1 -308	4-99			2026 - 2027	2027 - 2028	2028 - 2029	2029 - 2030	2030 - 2031
							789	0	0	0	0	


MIAMI-DADE TRANSPORTATION PLANNING ORGANIZATION  
TRANSPORTATION IMPROVEMENT PROGRAM  
NON-MOTORIZED COMPONENT

Responsible Agency: FL Dept. of Transportation

TPO Project No	Facility/Project Name		Bicycle Accom.	Type of Work		Project Cost (\$000s)	Prior Years Cost (\$000s)					
Agency Project No	From /Location	To /Location	Length (miles)	Cross-Ref. TIP Book Page No.	L RTP Ref							
DT4463011	SAFE ROUTES TO SCHOOL - NORTH MIAMI MIDDLE SCHOOL			PEDESTRIAN SAFETY IMPROVEMENT		\$596	\$117	Proposed Funding (in \$000s)				
4463011			0.1	PL 2.1 -308	4-99			2026 - 2027	2027 - 2028	2028 - 2029	2029 - 2030	2030 - 2031
							479	0	0	0	0	
DT4463021	SAFE ROUTES TO SCHOOL - MIAMI JACKSON SENIOR HIGH SCHOOL			PEDESTRIAN SAFETY IMPROVEMENT		\$920	\$206	Proposed Funding (in \$000s)				
4463021			0.0	PL 2.1 -722	4-99			2026 - 2027	2027 - 2028	2028 - 2029	2029 - 2030	2030 - 2031
							0	714	0	0	0	
DT4467481	BIKE BOULEVARD DEMO PROJECT - MODEL CITY / BROWNSVILLE			BIKE PATH/TRAIL		\$1,393	\$361	Proposed Funding (in \$000s)				
4467481			2.5	PL 2.1 -723	4-11			2026 - 2027	2027 - 2028	2028 - 2029	2029 - 2030	2030 - 2031
							1,032	0	0	0	0	
DT4471631	SR 933 / SW 12 AVENUE			PEDESTRIAN SAFETY IMPROVEMENT		\$2,838	\$420	Proposed Funding (in \$000s)				
4471631	SW 2 STREET	SW 5 ST	0.2	PL 2.1 -313	4-75			2026 - 2027	2027 - 2028	2028 - 2029	2029 - 2030	2030 - 2031
							129	2,289	0	0	0	
DT4475971	SAFE ROUTES TO SCHOOL - NORTH MIAMI BEACH SENIOR HIGH SCHOOL			PEDESTRIAN SAFETY IMPROVEMENT		\$765	\$109	Proposed Funding (in \$000s)				
4475971			0.0	PL 2.1 -316	4-99			2026 - 2027	2027 - 2028	2028 - 2029	2029 - 2030	2030 - 2031
							0	656	0	0	0	


MIAMI-DADE TRANSPORTATION PLANNING ORGANIZATION  
TRANSPORTATION IMPROVEMENT PROGRAM  
NON-MOTORIZED COMPONENT

Responsible Agency: FL Dept. of Transportation

TPO Project No	Facility/Project Name		Bicycle Accom.	Type of Work		Project Cost (\$000s)	Prior Years Cost (\$000s)					
DT4476001	SAFE ROUTES TO SCHOOL - HOMESTEAD MIDDLE SCHOOL			PEDESTRIAN SAFETY IMPROVEMENT		\$789	\$212	Proposed Funding (in \$000s)				
4476001			0.0	PL 2.1 -317	4-99			2026 - 2027	2027 - 2028	2028 - 2029	2029 - 2030	2030 - 2031
							0	577	0	0	0	
DT4476011	SAFE ROUTES TO SCHOOL - BOOKER T WASHINGTON SENIOR HIGH SCHOOL			PEDESTRIAN SAFETY IMPROVEMENT		\$490	\$151	Proposed Funding (in \$000s)				
4476011			0.0	PL 2.1 -723	4-11			2026 - 2027	2027 - 2028	2028 - 2029	2029 - 2030	2030 - 2031
							339	0	0	0	0	
DT4479841	CITY OF MIAMI BEACH - 17 STREET BICYCLE LANE PROJECT			BIKE LANE/SIDEWALK		\$1,706	\$172	Proposed Funding (in \$000s)				
4479841			0.9	PL 2.1 -728	4-11			2026 - 2027	2027 - 2028	2028 - 2029	2029 - 2030	2030 - 2031
							0	1,228	306	0	0	
DT4494471	IMPLEMENTATION OF THE FLORIDA CITY HUB MOBILITY STUDY			PEDESTRIAN SAFETY IMPROVEMENT		\$1,757	\$120	Proposed Funding (in \$000s)				
4494471			0.4	PL 2.1 -730	4-11			2026 - 2027	2027 - 2028	2028 - 2029	2029 - 2030	2030 - 2031
							1,637	0	0	0	0	
DT4494511	MERIDIAN AVENUE - SHARED USE PATH			BIKE PATH/TRAIL		\$877	\$76	Proposed Funding (in \$000s)				
4494511			0.7	PL 2.1 -731	4-11			2026 - 2027	2027 - 2028	2028 - 2029	2029 - 2030	2030 - 2031
							801	0	0	0	0	


MIAMI-DADE TRANSPORTATION PLANNING ORGANIZATION  
TRANSPORTATION IMPROVEMENT PROGRAM  
NON-MOTORIZED COMPONENT

Responsible Agency: FL Dept. of Transportation

TPO Project No	Facility/Project Name		Bicycle Accom.	Type of Work		Project Cost (\$000s)	Prior Years Cost (\$000s)					
DT4494701	SAFE ROUTES TO SCHOOL - BROWNSVILLE MIDDLE SCHOOL			PEDESTRIAN SAFETY IMPROVEMENT		\$697	\$241	Proposed Funding (in \$000s)				
4494701			0.0	PL 2.1 -731	4-11			2026 - 2027	2027 - 2028	2028 - 2029	2029 - 2030	2030 - 2031
							456	0	0	0	0	
DT4494711	SAFE ROUTES TO SCHOOL - HORACE MANN MIDDLE SCHOOL			PEDESTRIAN SAFETY IMPROVEMENT		\$1,062	\$312	Proposed Funding (in \$000s)				
4494711			0.0	PL 2.1 -732	4-11			2026 - 2027	2027 - 2028	2028 - 2029	2029 - 2030	2030 - 2031
							750	0	0	0	0	
DT4495831	SR 94 / SW 88 STREET / KENDALL DRIVE			BIKE PATH/TRAIL		\$7,079	\$0	Proposed Funding (in \$000s)				
4495831	SR 997 / KROME AVENUE	SW 167 AVENUE	1.6	PL 2.1 -353	4-11			2026 - 2027	2027 - 2028	2028 - 2029	2029 - 2030	2030 - 2031
							0	0	32	0	7,047	
DT4508351	LUDLAM TRAIL			BIKE PATH/TRAIL		\$99,610	\$99,610	Proposed Funding (in \$000s)				
4508351	SW 80 STREET	NW 7 STREET	0.0	PL 2.1 -362	4-97			2026 - 2027	2027 - 2028	2028 - 2029	2029 - 2030	2030 - 2031
							0	0	0	0	0	
DT4508352	LUDLAM TRAIL - NEW BRIDGE			PEDESTRIAN/WILDLIFE OVERPASS		\$11,581	\$11,581	Proposed Funding (in \$000s)				
4508352	OVER CORAL WAY		0.0	PL 2.1 -362	4-99			2026 - 2027	2027 - 2028	2028 - 2029	2029 - 2030	2030 - 2031
							0	0	0	0	0	


MIAMI-DADE TRANSPORTATION PLANNING ORGANIZATION  
TRANSPORTATION IMPROVEMENT PROGRAM  
NON-MOTORIZED COMPONENT

Responsible Agency: FL Dept. of Transportation

TPO Project No	Facility/Project Name		Bicycle Accom.	Type of Work		Project Cost (\$000s)	Prior Years Cost (\$000s)					
DT4508353	LUDLAM TRAIL - NEW PEDESTRIAN BRIDGES			PEDESTRIAN/WILDLIFE OVERPASS		\$81,464	\$5,727	Proposed Funding (in \$000s)				
4508353	OVER BIRD ROAD, SW 8 STREET, & FLAGLER		0.0	PL 2.1 -363	4-99			2026 - 2027	2027 - 2028	2028 - 2029	2029 - 2030	2030 - 2031
								39	74,666	0	1,032	0
DT4509041	MARLIN ROAD IMPROVEMENTS			PEDESTRIAN SAFETY IMPROVEMENT		\$659	\$659	Proposed Funding (in \$000s)				
4509041			1.6	PL 2.1 -364	4-103			2026 - 2027	2027 - 2028	2028 - 2029	2029 - 2030	2030 - 2031
								0	0	0	0	0
DT4510341	SR 25 / NW 36 STREET			PEDESTRIAN SAFETY IMPROVEMENT		\$1,356	\$793	Proposed Funding (in \$000s)				
4510341	AT NW 18 AVENUE		0.0	PL 2.1 -366	4-145			2026 - 2027	2027 - 2028	2028 - 2029	2029 - 2030	2030 - 2031
								563	0	0	0	0
DT4510351	SR 9			PEDESTRIAN SAFETY IMPROVEMENT		\$3,410	\$447	Proposed Funding (in \$000s)				
4510351	AT NW 22 AVENUE		0.6	PL 2.1 -367	4-101			2026 - 2027	2027 - 2028	2028 - 2029	2029 - 2030	2030 - 2031
								162	2,718	83	0	0
DT4510371	SR 968 / WEST FLAGLER STREET			PEDESTRIAN SAFETY IMPROVEMENT		\$1,004	\$256	Proposed Funding (in \$000s)				
4510371	EAST OF SW 48 COURT	WEST OF SW 48 AVENUE	0.1	PL 2.1 -369	4-101			2026 - 2027	2027 - 2028	2028 - 2029	2029 - 2030	2030 - 2031
								748	0	0	0	0


MIAMI-DADE TRANSPORTATION PLANNING ORGANIZATION  
TRANSPORTATION IMPROVEMENT PROGRAM  
NON-MOTORIZED COMPONENT

Responsible Agency: FL Dept. of Transportation

TPO Project No	Facility/Project Name		Bicycle Accom.	Type of Work		Project Cost (\$000s)	Prior Years Cost (\$000s)					
Agency Project No	From /Location	To /Location	Length (miles)	Cross-Ref. TIP Book Page No.	L RTP Ref							
DT4510381	SR 9 / NW 27 AVENUE BETWEEN NW 80 STREET AND NW 83 STREET			PEDESTRIAN SAFETY IMPROVEMENT		\$1,888	\$770	Proposed Funding (in \$000s)				
4510381			0.2	PL 2.1 -369	4-101			2026 - 2027	2027 - 2028	2028 - 2029	2029 - 2030	2030 - 2031
							1,118	0	0	0	0	
DT4511231	SR 5 / BISCAYNE BOULEVARD			PEDESTRIAN SAFETY IMPROVEMENT		\$9,010	\$1,919	Proposed Funding (in \$000s)				
4511231	NE 123 STREET	NE 163 STREET	2.5	PL 2.1 -375	4-169			2026 - 2027	2027 - 2028	2028 - 2029	2029 - 2030	2030 - 2031
							792	32	103	6,164	0	
DT4511241	SR 9 / NW 27 AVENUE			PEDESTRIAN SAFETY IMPROVEMENT		\$7,870	\$1,158	Proposed Funding (in \$000s)				
4511241	NW 7 STREET	NW 36 STREET	2.1	PL 2.1 -376	4-11			2026 - 2027	2027 - 2028	2028 - 2029	2029 - 2030	2030 - 2031
							268	18	6,220	206	0	
DT4511242	SR 9 / NW 27 AVENUE			PEDESTRIAN SAFETY IMPROVEMENT		\$1,548	\$255	Proposed Funding (in \$000s)				
4511242	AT NW 11 STREET		0.1	PL 2.1 -377	4-11			2026 - 2027	2027 - 2028	2028 - 2029	2029 - 2030	2030 - 2031
							0	0	1,252	41	0	
DT4512901	MARLIN ROAD IMPROVEMENTS			BIKE LANE/SIDEWALK		\$10,739	\$525	Proposed Funding (in \$000s)				
4512901			1.6	PL 2.1 -377	4-103			2026 - 2027	2027 - 2028	2028 - 2029	2029 - 2030	2030 - 2031
							0	9,983	231	0	0	


MIAMI-DADE TRANSPORTATION PLANNING ORGANIZATION  
TRANSPORTATION IMPROVEMENT PROGRAM  
NON-MOTORIZED COMPONENT

Responsible Agency: FL Dept. of Transportation

TPO Project No	Facility/Project Name		Bicycle Accom.	Type of Work		Project Cost (\$000s)	Prior Years Cost (\$000s)					
	Agency Project No	From /Location		To /Location	Length (miles)							
DT4514121	BISCAYNE BLUEWAY TRAIL			BIKE PATH/TRAIL		\$2,172	\$256	Proposed Funding (in \$000s)				
4514121			0.5	PL 2.1 -734	4-11			2026 - 2027	2027 - 2028	2028 - 2029	2029 - 2030	2030 - 2031
							1,916	0	0	0	0	
DT4516581	SUNSET DRIVE ROADWAY AND BEAUTIFICATION PROJECT			PEDESTRIAN SAFETY IMPROVEMENT		\$1,014	\$0	Proposed Funding (in \$000s)				
4516581			0.3	PL 2.1 -735	4-11			2026 - 2027	2027 - 2028	2028 - 2029	2029 - 2030	2030 - 2031
							1,014	0	0	0	0	
DT4516611	BISCAYNE EVERGLADES GREENWAY - (BEG) PHASE II			BIKE PATH/TRAIL		\$2,700	\$246	Proposed Funding (in \$000s)				
4516611			3.3	PL 2.1 -736	4-97			2026 - 2027	2027 - 2028	2028 - 2029	2029 - 2030	2030 - 2031
							0	2,454	0	0	0	
DT4516612	W MOWRY DRIVE / SW 320 STREET			BIKE PATH/TRAIL		\$9,031	\$0	Proposed Funding (in \$000s)				
4516612	SW 192 AVENUE	INTERSECTION OF C-111 & C-113 CANALS	0.0	PL 2.1 -736	4-11			2026 - 2027	2027 - 2028	2028 - 2029	2029 - 2030	2030 - 2031
							0	3	0	9,028	0	
DT4516831	CITYWIDE SIDEWALK CONNECTIVITY PROJECT - PHASE I			BIKE LANE/SIDEWALK		\$1,140	\$157	Proposed Funding (in \$000s)				
4516831			3.4	PL 2.1 -737	4-11			2026 - 2027	2027 - 2028	2028 - 2029	2029 - 2030	2030 - 2031
							0	262	721	0	0	


MIAMI-DADE TRANSPORTATION PLANNING ORGANIZATION  
TRANSPORTATION IMPROVEMENT PROGRAM  
NON-MOTORIZED COMPONENT

Responsible Agency: FL Dept. of Transportation

TPO Project No	Facility/Project Name		Bicycle Accom.	Type of Work		Project Cost (\$000s)	Prior Years Cost (\$000s)					
Agency Project No	From /Location	To /Location	Length (miles)	Cross-Ref. TIP Book Page No.	L RTP Ref							
DT4522931	SR 915 / NE 6 AVENUE			PEDESTRIAN SAFETY IMPROVEMENT		\$227	\$0	Proposed Funding (in \$000s)				
4522931	AT NE 125 STREET TO NE 135 STREET		0.7	PL 2.1 -383	4-103			2026 - 2027	2027 - 2028	2028 - 2029	2029 - 2030	2030 - 2031
								0	11	0	117	99
DT4532921	NW 7 STREET			PEDESTRIAN SAFETY IMPROVEMENT		\$683	\$0	Proposed Funding (in \$000s)				
4532921	NW 31 AVENUE	NW 32 AVENUE	0.1	PL 2.1 -396	4-65			2026 - 2027	2027 - 2028	2028 - 2029	2029 - 2030	2030 - 2031
								0	0	146	0	537
DT4535251	SAFE ROUTES TO SCHOOL - AMERICAN SENIOR HIGH SCHOOL			PEDESTRIAN SAFETY IMPROVEMENT		\$1,360	\$0	Proposed Funding (in \$000s)				
4535251			0.3	PL 2.1 -403	4-65			2026 - 2027	2027 - 2028	2028 - 2029	2029 - 2030	2030 - 2031
								254	0	1,106	0	0
DT4536061	CITY OF NORTH BAY VILLAGE - AMERICANS WITH DISABILITIES ACT (ADA) SIDEWALK IMPROVEMENTS			SIDEWALK		\$446	\$0	Proposed Funding (in \$000s)				
4536061			3.4	PL 2.1 -403	4-99			2026 - 2027	2027 - 2028	2028 - 2029	2029 - 2030	2030 - 2031
								446	0	0	0	0
DT4536981	HIALEAH GARDENS MIDDLE SCHOOL AND HIALEAH GARDENS HIGH SCHOOL			BIKE LANE/SIDEWALK		\$549	\$0	Proposed Funding (in \$000s)				
4536981			0.0	PL 2.1 -404	4-65			2026 - 2027	2027 - 2028	2028 - 2029	2029 - 2030	2030 - 2031
								105	0	444	0	0

MIAMI-DADE TRANSPORTATION PLANNING ORGANIZATION  
TRANSPORTATION IMPROVEMENT PROGRAM  
NON-MOTORIZED COMPONENT

Responsible Agency: FL Dept. of Transportation

TPO Project No	Facility/Project Name	Bicycle Accom.	Type of Work		Project Cost (\$000s)	Prior Years Cost (\$000s)					
Agency Project No	From /Location To /Location	Length (miles)	Cross-Ref. TIP Book Page No.	LRTP Ref							
DT4536991	CITYWIDE SIDEWALK ENHANCEMENTS		BIKE LANE/SIDEWALK		\$1,849	\$0	Proposed Funding (in \$000s)				
4536991		0.0	PL 2.1 -405	4-11			2026 - 2027	2027 - 2028	2028 - 2029	2029 - 2030	2030 - 2031
							36	0	1,813	0	0
DT4537351	LUDLAM ROAD - SHARED USE PATH		BIKE PATH/TRAIL		\$1,990	\$226	Proposed Funding (in \$000s)				
4537351		3.1	PL 2.1 -405	4-97			2026 - 2027	2027 - 2028	2028 - 2029	2029 - 2030	2030 - 2031
							1,764	0	0	0	0
DT4537361	BISCAYNE TRAIL SEGMENT D - PHASE 1		BIKE PATH/TRAIL		\$2,543	\$0	Proposed Funding (in \$000s)				
4537361		2.1	PL 2.1 -406	4-97			2026 - 2027	2027 - 2028	2028 - 2029	2029 - 2030	2030 - 2031
							401	0	2,142	0	0
DT4552071	SNAPPER CREEK TRAIL - SEGMENT B - DADELAND CONNECTION		BIKE PATH/TRAIL		\$2,798	\$0	Proposed Funding (in \$000s)				
4552071		0.0	PL 2.1 -742	4-101			2026 - 2027	2027 - 2028	2028 - 2029	2029 - 2030	2030 - 2031
							0	0	0	2,798	0
DT4556211	CITY OF DORAL - CITYWIDE SIDEWALKS IMPROVEMENTS III		SIDEWALK		\$1,142	\$0	Proposed Funding (in \$000s)				
4556211		1.0	PL 2.1 -744	4-11			2026 - 2027	2027 - 2028	2028 - 2029	2029 - 2030	2030 - 2031
							103	0	0	1,039	0

MIAMI-DADE TRANSPORTATION PLANNING ORGANIZATION  
 TRANSPORTATION IMPROVEMENT PROGRAM  
 NON-MOTORIZED COMPONENT

Responsible Agency:

TPO Project No	Facility/Project Name		Bicycle Accom.	Type of Work		Project Cost (\$000s)	Prior Years Cost (\$000s)	
Agency Project No	From /Location	To /Location	Length (miles)	Cross-Ref. TIP Book Page No.	LRTP Ref			

<b>Yearly Totals</b>	<b>26,840</b>	<b>97,515</b>	<b>28,684</b>	<b>36,967</b>	<b>8,357</b>
<b>5 Year TIP Total</b>				<b>\$198,363</b>	

MIAMI-DADE TRANSPORTATION PLANNING ORGANIZATION  
 TRANSPORTATION IMPROVEMENT PROGRAM  
 NON-MOTORIZED COMPONENT

Responsible Agency: Greater Miami Expressway Agency

TPO Project No	Facility/Project Name		Bicycle Accom.	Type of Work		Project Cost (\$000s)	Prior Years Cost (\$000s)	
Agency Project No	From /Location	To /Location	Length (miles)	Cross-Ref. TIP Book Page No.	LRTP Ref			

XA83618	KENDALL PARKWAY - SR 836 / DOLPHIN EXPRESSWAY SOUTHWEST EXTENSION		Other	Expressway Extension		\$107,369	\$52,562	Proposed Funding (in \$000s)				
	83618	SW 136 STREET		TERMINUS AT NW 137 AVENUE / NW 12 STREET	14.3			PL 2.3 -1	4-155	2026 - 2027	2027 - 2028	2028 - 2029
								33,907	20,899	0	0	0

<b>Yearly Totals</b>	<b>33,907</b>	<b>20,899</b>	<b>0</b>	<b>0</b>	<b>0</b>
<b>5 Year TIP Total</b>		<b>\$54,806</b>			

MIAMI-DADE TRANSPORTATION PLANNING ORGANIZATION  
TRANSPORTATION IMPROVEMENT PROGRAM  
NON-MOTORIZED COMPONENT

Responsible Agency: Homestead

TPO Project No	Facility/Project Name		Bicycle Accom.	Type of Work		Project Cost (\$000s)	Prior Years Cost (\$000s)	
Agency Project No	From /Location	To /Location	Length (miles)	Cross-Ref. TIP Book Page No.	L RTP Ref			

HSHSMUM UMUBC160	Krome Ave Transit Access and Road Improvements			Transportation enhancement		\$3,900			Proposed Funding (in \$000s)				
									2026 - 2027	2027 - 2028	2028 - 2029	2029 - 2030	2030 - 2031
HSMUMUM UBC160	NW 4 Street / NE 4 Street	Miami Dade County Busway	0.3						3,100	800	0	0	0

HSMUMUM UBC160	SW 152 Avenue Bridge Expansion			Bridge Expansion		\$1,000			Proposed Funding (in \$000s)				
									2026 - 2027	2027 - 2028	2028 - 2029	2029 - 2030	2030 - 2031
MUMUMUB C160			0.1						575	425	0	0	0

<b>Yearly Totals</b>	<b>3,675</b>	<b>1,225</b>	<b>0</b>	<b>0</b>	<b>0</b>
<b>5 Year TIP Total</b>				<b>\$4,900</b>	

MIAMI-DADE TRANSPORTATION PLANNING ORGANIZATION  
TRANSPORTATION IMPROVEMENT PROGRAM  
NON-MOTORIZED COMPONENT

Responsible Agency: Miami-Dade Aviation Dept

TPO Project No	Facility/Project Name		Bicycle Accom.	Type of Work		Project Cost (\$000s)	Prior Years Cost (\$000s)	
Agency Project No	From /Location	To /Location	Length (miles)	Cross-Ref. TIP Book Page No.	L RTP Ref			

APP264A	Miami International Airport (MIA) - Terminal wide Re-Roofing and Lighting Systems Upgrades		0.0	Rehabilitate Terminal Building		\$105,948	\$9,171		Proposed Funding (in \$000s)				
	P264A	MIA Terminal Building		PL 2.5 -12	4-11				2026 - 2027	2027 - 2028	2028 - 2029	2029 - 2030	2030 - 2031
									96,777	0	0	0	0

APX009A	OPF 09L/27R Runway and Lighting Rehabilitation		0.0	Pavement rehabilitation of Runway 09L-27R, sections of parallel Taxiway N, ...		\$31,589	\$24,875		Proposed Funding (in \$000s)				
	X009A	OPF Runway 9/27		OPF Runway 9/27	PL 2.5 -20				4-161	2026 - 2027	2027 - 2028	2028 - 2029	2029 - 2030

APX010A	OPF Engine Run Up Pad		0.0	Airport Miscellaneous Improvements / Safety		\$4,050	\$3,241		Proposed Funding (in \$000s)				
	X010A	OPF Airfield		OPF Airfield	PL 2.5 -20				4-161	2026 - 2027	2027 - 2028	2028 - 2029	2029 - 2030

APY155A	X-51 Security Upgrades		0.0	Safety and Security Improvements		\$170	\$136		Proposed Funding (in \$000s)				
	Y155A	Miami Homestead General Aviation Airport (X51)		Miami Homestead General Aviation Airport	PL 2.5 -22				4-11	2026 - 2027	2027 - 2028	2028 - 2029	2029 - 2030

<b>Yearly Totals</b>	96,777	0	0	0	0
<b>5 Year TIP Total</b>		<b>\$96,777</b>			

MIAMI-DADE TRANSPORTATION PLANNING ORGANIZATION  
TRANSPORTATION IMPROVEMENT PROGRAM  
NON-MOTORIZED COMPONENT

Responsible Agency: Miami-Dade County Parks, Recreation & Open Spaces Dept

TPO Project No	Facility/Project Name		Bicycle Accom.	Type of Work		Project Cost (\$000s)	Prior Years Cost (\$000s)	
Agency Project No	From /Location	To /Location	Length (miles)	Cross-Ref. TIP Book Page No.	L RTP Ref			

PR0000001	Ludlam Trail - Bike Path		Bike Lane	Multi-use pedestrian and bicycle trail path		\$151,658	\$41,582	Proposed Funding (in \$000s)				
	SW 80th Street	400 feet north of NW 7th Street						5.6	PL 2.8 -1	4-103	2026 - 2027	2027 - 2028
0000001								500	5,700	1,500	2,500	2,533

PR0000002	South Dade Trail / Biscayne D & Roberta Hunter		Other	BIKEPATH		\$4,389	\$4,389	Proposed Funding (in \$000s)				
	SW 137 Street	Homestead Bayfront Park						0.0	PL 2.8 -1	4-65	2026 - 2027	2027 - 2028
0000002								0	0	0	0	0

PR0000003	Black Creek Trail, Segment B		Other	BIKEPATH		\$457	\$885	Proposed Funding (in \$000s)				
	Larry & Penny Thompson Park	Krome Trail						2.5	PL 2.8 -1	4-11	2026 - 2027	2027 - 2028
0000003								0	0	0	0	0

PR0000004	Snapper Creek Trail		Other	BIKEPATH		\$1,000	\$1,000	Proposed Funding (in \$000s)				
	SW 97 Avenue	SW 117 Avenue						2.6	PL 2.8 -2	4-103	2026 - 2027	2027 - 2028
0000004								320	0	0	0	0

PR0000005	Snapper Creek Trail		Other	BIKEPATH		\$9,753	\$1,172	Proposed Funding (in \$000s)				
	SW 97 Avenue	SW 117 Avenue						2.3	PL 2.8 -2	4-101	2026 - 2027	2027 - 2028
0000005								0	0	0	0	0

MIAMI-DADE TRANSPORTATION PLANNING ORGANIZATION  
TRANSPORTATION IMPROVEMENT PROGRAM  
NON-MOTORIZED COMPONENT

Responsible Agency: Miami-Dade County Parks, Recreation & Open Spaces Dept

TPO Project No	Facility/Project Name		Bicycle Accom.	Type of Work		Project Cost (\$000s)	Prior Years Cost (\$000s)					
Agency Project No	From /Location	To /Location	Length (miles)	Cross-Ref. TIP Book Page No.	L RTP Ref			2026 - 2027	2027 - 2028	2028 - 2029	2029 - 2030	2030 - 2031
PR0000006	BISCAYNE EVERGLADES TRAIL			Trail Improvements		\$11,447		Proposed Funding (in \$000s)				
0000006	C-111 CANAL	NORTH FLAGLER AVENUE	2.0	PL 2.8 -2	4-97		0	0	0	0	0	
PR2026001	Snapper Creek Trail - Segment A 107 Ave Gap		Bike Lane	Multi-use pedestrian and bicycle trail path		\$2,463	\$141	Proposed Funding (in \$000s)				
2026001	SW 107th Avenue	SW 105th Court	0.3		4-101			200	200	489	522	0
PR2026002	Snapper Creek Trail - Segment B Dadeland Connection		Bike Lane	Multi-use pedestrian and bicycle trail path		\$3,953	\$134	Proposed Funding (in \$000s)				
2026002	Pedestrian bridge, east of Palmetto Expressway	SW 70th Avenue	0.5		4-103			250	200	100	316	1,953
PR2026003	Snapper Creek Trail - Segment B Phase1		Bike Lane	Multi-use pedestrian and bicycle trail path		\$1,701	\$42	Proposed Funding (in \$000s)				
2026003	South Dixie Hwy	SW 67 Avenue	0.3		4-101			200	316	411	686	0
PR2026004	Biscayne Trail - Segment D Phase 1		Bike Lane	Multi-use pedestrian and bicycle trail path		\$3,249	\$12	Proposed Funding (in \$000s)				
2026004	SW 117th Avenue	SW 328th Street	2.5		4-97			250	358	1,399	229	0


MIAMI-DADE TRANSPORTATION PLANNING ORGANIZATION  
TRANSPORTATION IMPROVEMENT PROGRAM  
NON-MOTORIZED COMPONENT

Responsible Agency: Miami-Dade County Parks, Recreation & Open Spaces Dept

TPO Project No	Facility/Project Name		Bicycle Accom.	Type of Work		Project Cost (\$000s)	Prior Years Cost (\$000s)					
Agency Project No	From /Location	To /Location	Length (miles)	Cross-Ref. TIP Book Page No.	L RTP Ref			2026 - 2027	2027 - 2028	2028 - 2029	2029 - 2030	2030 - 2031
PR2026005	Biscayne Trail - Segment D-Phase 2		Bike Lane	Multi-use pedestrian and bicycle trail path		\$7,144	\$618	Proposed Funding (in \$000s)				
2026005	SW 137th Avenue	SW 117th Avenue	2.5		4-97			615	1,366	411	0	0
PR2026006	Biscayne Everglades Greenway - Segment 8 Connection		Bike Lane	Multi-use pedestrian and bicycle trail path		\$11,191	\$0	Proposed Funding (in \$000s)				
2026006	Intersection of C-111 & C-113 Canals	Intersection of SW 320 St & SW 192 Ave	4.5		4-97			120	750	417	100	1,000
PR2026007	Biscayne Everglades Greenway - Segment 10 Connection		Bike Lane	Multi-use pedestrian and bicycle trail path		\$10,935	\$0	Proposed Funding (in \$000s)				
2026007	Intersection of C-111 and C-113 Canals	Intersection of C-111 Canal & Ingraham Highway (SW 392nd)	5.5		4-97			50	300	750	325	2,000
							<b>Yearly Totals</b>	<b>2,505</b>	<b>9,190</b>	<b>5,477</b>	<b>4,678</b>	<b>7,486</b>
							<b>5 Year TIP Total</b>					<b>\$29,336</b>

MIAMI-DADE TRANSPORTATION PLANNING ORGANIZATION  
TRANSPORTATION IMPROVEMENT PROGRAM  
NON-MOTORIZED COMPONENT

Responsible Agency: Miami-Dade Dept. of Transportation and Public Works

TPO Project No	Facility/Project Name	Bicycle Accom.	Type of Work		Project Cost (\$000s)	Prior Years Cost (\$000s)					
Agency Project No	From /Location To /Location	Length (miles)	Cross-Ref. TIP Book Page No.	L RTP Ref							

PW0000106	SOUTH BAYSHORE DRIVE	Bike Lane	Roadway improvements, drainage, water main installation		<b>\$29,466</b>	<b>\$2,838</b>	Proposed Funding (in \$000s)				
106	DARWIN STREET MERCY WAY	1.4	PL 2.7-2 -7	4-113			2026 - 2027	2027 - 2028	2028 - 2029	2029 - 2030	2030 - 2031
							237	5,307	10,539	10,469	76

PW0000110	NW 97 Avenue		New 4 lanes		<b>\$3,630</b>	<b>\$3,710</b>	Proposed Funding (in \$000s)				
110	NW 138 Street NW 154 Street	1.0	PL 2.7-2 -73	4-113			2026 - 2027	2027 - 2028	2028 - 2029	2029 - 2030	2030 - 2031


PW0000127	SW 157 AVENUE	Other	Widen from 2 to 4 lanes		<b>\$36,593</b>	<b>\$4,247</b>	Proposed Funding (in \$000s)				
127	SW 42 STREET SW 8 STREET	2.3	PL 2.7-2 -105	4-115			2026 - 2027	2027 - 2028	2028 - 2029	2029 - 2030	2030 - 2031
							71	3,506	9,550	7,527	47

PW0000149	SW 268 Street and SW 264 Street	Bike Lane	Roadway improvements, water main installation		<b>\$23,177</b>	<b>\$21,380</b>	Proposed Funding (in \$000s)				
149	SW 139 Avenue SW 119 Avenue	2.0	PL 2.7-2 -140	4-115			2026 - 2027	2027 - 2028	2028 - 2029	2029 - 2030	2030 - 2031
							2	0	0	0	0

PW0000215	SW 264 Street	Bike Lane	New 2 lane road with center turn lane		<b>\$5,578</b>	<b>\$5,578</b>	Proposed Funding (in \$000s)				
215	SW 147 Avenue US 1	0.2	PL 2.7-2 -139	4-115			2026 - 2027	2027 - 2028	2028 - 2029	2029 - 2030	2030 - 2031


MIAMI-DADE TRANSPORTATION PLANNING ORGANIZATION  
TRANSPORTATION IMPROVEMENT PROGRAM  
NON-MOTORIZED COMPONENT

Responsible Agency: Miami-Dade Dept. of Transportation and Public Works

TPO Project No	Facility/Project Name		Bicycle Accom.	Type of Work		Project Cost (\$000s)	Prior Years Cost (\$000s)					
	Agency Project No	From /Location	To /Location	Length (miles)	Cross-Ref. TIP Book Page No.							
PW0001070	NW 25 STREET		Other	RRR		<b>\$30,639</b>	<b>\$4,245</b>	Proposed Funding (in \$000s)				
0001070	NW 117 AVENUE	NW 87 AVENUE	1.0	PL 2.7-2 -105	4-117			2026 - 2027	2027 - 2028	2028 - 2029	2029 - 2030	2030 - 2031
								800	1,256	200	2,200	3,405
PW0001076	SW 127 AVENUE		Bike Lane	Widen from 2 to 4 lanes		<b>\$5,998</b>	<b>\$724</b>	Proposed Funding (in \$000s)				
0001076	SW 136 STREET	SW 128 STREET	0.5	PL 2.7-2 -143	4-115			2026 - 2027	2027 - 2028	2028 - 2029	2029 - 2030	2030 - 2031
								2,683	2,521	70	0	0
PW0001083	SW 42 STREET		Other	Widen from 2 to 4 lanes		<b>\$7,572</b>	<b>\$892</b>	Proposed Funding (in \$000s)				
0001083	SW 162 AVENUE	SW 157 AVENUE	0.5	PL 2.7-2 -106	4-117			2026 - 2027	2027 - 2028	2028 - 2029	2029 - 2030	2030 - 2031
								75	2,640	3,490	475	0
PW0001106	FRANJO ROAD		Other	Widen from 2 to 3 lanes		<b>\$8,891</b>	<b>\$6,431</b>	Proposed Funding (in \$000s)				
0001106	OLD CUTLER ROAD	SW 184 STREET	1.6	PL 2.7-2 -138	4-111			2026 - 2027	2027 - 2028	2028 - 2029	2029 - 2030	2030 - 2031
								1,700	760	0	0	0
PW000114	ADA Hotline Projects					<b>\$3,596</b>	<b>\$2,596</b>	Proposed Funding (in \$000s)				
114			0.0	PL 2.7-1 -4	4-11			2026 - 2027	2027 - 2028	2028 - 2029	2029 - 2030	2030 - 2031
								500	500	0	0	0


MIAMI-DADE TRANSPORTATION PLANNING ORGANIZATION  
TRANSPORTATION IMPROVEMENT PROGRAM  
NON-MOTORIZED COMPONENT

Responsible Agency: Miami-Dade Dept. of Transportation and Public Works

TPO Project No	Facility/Project Name		Bicycle Accom.	Type of Work		Project Cost (\$000s)	Prior Years Cost (\$000s)					
	Agency Project No	From /Location	To /Location	Length (miles)	Cross-Ref.TIP Book Page No.							
PW0001166	NW 17 Avenue and Miami River			Bridge (#874161) bicycle/pedestrian improvement		\$52,804	\$3,494	Proposed Funding (in \$000s)				
0001166			0.0	PL 2.7-2 -9	4-117			2026 - 2027	2027 - 2028	2028 - 2029	2029 - 2030	2030 - 2031
							840	645	1,675	1,091	1,091	
PW0001207	NW 170 Street		Other	New 2 lanes		\$7,733	\$1,717	Proposed Funding (in \$000s)				
0001207	NW 97 Avenue	NW 95 Avenue	0.2	PL 2.7-2 -76	4-113			2026 - 2027	2027 - 2028	2028 - 2029	2029 - 2030	2030 - 2031
							551	3,170	0	0	0	
PW0001224	Old Cutler Road and Cutler Canal C-100			Pedestrian bridge		\$3,610	\$3,473	Proposed Funding (in \$000s)				
0001224			0.0	PL 2.7-2 -145	4-11			2026 - 2027	2027 - 2028	2028 - 2029	2029 - 2030	2030 - 2031
							87	0	0	0	0	
PW0001269	NE 2 AVENUE		Bike Lane	Street/Traffic Operational Improvement		\$42,625	\$420	Proposed Funding (in \$000s)				
0001269	NE 20 STREET	WEST LITTLE RIVER CANAL	2.9	PL 2.7-2 -8	4-111			2026 - 2027	2027 - 2028	2028 - 2029	2029 - 2030	2030 - 2031
							100	26	500	246	72	
PW0001378	SW 152 STREET OVER CANAL 100-A			Bridge replacement (#874423)		\$7,950	\$609	Proposed Funding (in \$000s)				
0001378			0.0	PL 2.7-2 -148	4-11			2026 - 2027	2027 - 2028	2028 - 2029	2029 - 2030	2030 - 2031
							600	50	1,625	2,825	1,225	


MIAMI-DADE TRANSPORTATION PLANNING ORGANIZATION  
TRANSPORTATION IMPROVEMENT PROGRAM  
NON-MOTORIZED COMPONENT

Responsible Agency: Miami-Dade Dept. of Transportation and Public Works

TPO Project No	Facility/Project Name		Bicycle Accom.	Type of Work		Project Cost (\$000s)	Prior Years Cost (\$000s)					
PW000722	SW 216 Street		Bike Lane	Drainage improvements design		\$12,217	\$16,001	Proposed Funding (in \$000s)				
722	SW 127 Avenue	SW 112 Avenue	2.0	PL 2.7-2 -139	4-115			2026 - 2027	2027 - 2028	2028 - 2029	2029 - 2030	2030 - 2031
							0	0	0	0	0	
PW000723	SW 328 Street		Bike Lane	Roadway improvement		\$13,151	\$13,149	Proposed Funding (in \$000s)				
723	SW 187 Avenue	US 1	1.2	PL 2.7-2 -141	4-115			2026 - 2027	2027 - 2028	2028 - 2029	2029 - 2030	2030 - 2031
							2	0	0	0	0	
PW000744	NW 58 Street		Other	Road reconstruction		\$21,349	\$4,264	Proposed Funding (in \$000s)				
744	NW 97 Avenue	SR 826	2.0	PL 2.7-2 -75	4-113			2026 - 2027	2027 - 2028	2028 - 2029	2029 - 2030	2030 - 2031
							9,460	7,623	2	0	0	
PW000764	HARRIET TUBMAN HIGHWAY		Bike Lane	Widen from 2 to 4 lanes		\$23,237	\$2,069	Proposed Funding (in \$000s)				
764	NE 163 STREET	NE 173 STREET	0.8	PL 2.7-2 -35	4-111			2026 - 2027	2027 - 2028	2028 - 2029	2029 - 2030	2030 - 2031
							9,095	7,795	3,600	636	42	
PW000775	SW 136 STREET - BRIDGE REPLACEMENT		Paved Shoulder	Bridge replacement (#874420)		\$4,767	\$4,313	Proposed Funding (in \$000s)				
775	EAST OF SW 72 AVENUE - BRIDGE #874420		0.0	PL 2.7-2 -148	4-11			2026 - 2027	2027 - 2028	2028 - 2029	2029 - 2030	2030 - 2031
							454	0	0	0	0	


MIAMI-DADE TRANSPORTATION PLANNING ORGANIZATION  
TRANSPORTATION IMPROVEMENT PROGRAM  
NON-MOTORIZED COMPONENT

Responsible Agency: Miami-Dade Dept. of Transportation and Public Works

TPO Project No	Facility/Project Name		Bicycle Accom.	Type of Work		Project Cost (\$000s)	Prior Years Cost (\$000s)					
PW000860	NW 97 Avenue		Bike Lane	Widen from 2 to 4 lanes		<b>\$8,701</b>	<b>\$1,271</b>	Proposed Funding (in \$000s)				
000860	NW 52 Street	NW 58 Street	0.4	PL 2.7-2 -72	4-113			2026 - 2027	2027 - 2028	2028 - 2029	2029 - 2030	2030 - 2031
								200	3,374	3,856	0	0
PW000870	NW South River Drive		Other	Study and design		<b>\$845</b>	<b>\$845</b>	Proposed Funding (in \$000s)				
000870	NW 38 Avenue	NW 32 Avenue	0.9	PL 2.7-2 -108	4-11			2026 - 2027	2027 - 2028	2028 - 2029	2029 - 2030	2030 - 2031
PW000920	SW 24 Street and SW 72 Avenue (R/R Crossing)			Resurfacing		<b>\$524</b>	<b>\$524</b>	Proposed Funding (in \$000s)				
000920			0.0	PL 2.7-2 -109	4-11			2026 - 2027	2027 - 2028	2028 - 2029	2029 - 2030	2030 - 2031
								0	0	0	0	0
PW000924	Underline			Pedestrian/bicycle improvement		<b>\$116,575</b>	<b>\$9,397</b>	Proposed Funding (in \$000s)				
000924	Dadeland South	Miami River	9.6	PL 2.7-2 -8	4-65			2026 - 2027	2027 - 2028	2028 - 2029	2029 - 2030	2030 - 2031
								220	0	0	0	0
PW000924A	Underline			Pedestrian/bicycle improvement		<b>\$116,575</b>	<b>\$24,819</b>	Proposed Funding (in \$000s)				
000924A	Dadeland South	Miami River	9.6	PL 2.7-2 -144	4-65			2026 - 2027	2027 - 2028	2028 - 2029	2029 - 2030	2030 - 2031
								50	0	0	0	0


MIAMI-DADE TRANSPORTATION PLANNING ORGANIZATION  
TRANSPORTATION IMPROVEMENT PROGRAM  
NON-MOTORIZED COMPONENT

Responsible Agency: Miami-Dade Dept. of Transportation and Public Works

TPO Project No	Facility/Project Name		Bicycle Accom.	Type of Work		Project Cost (\$000s)	Prior Years Cost (\$000s)					
Agency Project No	From /Location	To /Location	Length (miles)	Cross-Ref. TIP Book Page No.	L RTP Ref							
PW000955	SW 42 AVENUE - BRIDGE REPLACEMENT			Bridge replacement (#874275)		\$10,346	\$6,135	Proposed Funding (in \$000s)				
000955	AT CORAL GABLES CANAL - BRIDGE #874275		0.0	PL 2.7-2 -146	4-11			2026 - 2027	2027 - 2028	2028 - 2029	2029 - 2030	2030 - 2031
								3,238	768	205	0	0
PW000964	Ludlam Bikepath			Bikepath		\$106,159	\$0	Proposed Funding (in \$000s)				
000964	Dadeland North	NW 7 Street	6.0	PL 2.7-2 -144	4-65			2026 - 2027	2027 - 2028	2028 - 2029	2029 - 2030	2030 - 2031
PW3008230	Pedestrian Safety - Park Zones Pilot			DTPW - Vision Zero		\$48	\$48	Proposed Funding (in \$000s)				
3008230	0	0	0.0					2026 - 2027	2027 - 2028	2028 - 2029	2029 - 2030	2030 - 2031
								0	0	0	0	0
PWMIFABP 0001	FIFA Quick-Build Bike/Ped Capacity Projects			Bicycle and Pedestrian first/last mile improvements in MIF A		\$2,600	\$2,462	Proposed Funding (in \$000s)				
MIFABP000 1			0.0	PL 2.7-2 -4	4-11			2026 - 2027	2027 - 2028	2028 - 2029	2029 - 2030	2030 - 2031
								138	0	0	0	0
PWMIFABP 0008	Pine Tree Drive			Sidewalk reconstruction		\$196	\$195	Proposed Funding (in \$000s)				
MIFABP000 8	W 26 Street	W 37 Street	0.6	PL 2.7-2 -3	4-11			2026 - 2027	2027 - 2028	2028 - 2029	2029 - 2030	2030 - 2031
								1	0	0	0	0


MIAMI-DADE TRANSPORTATION PLANNING ORGANIZATION  
TRANSPORTATION IMPROVEMENT PROGRAM  
NON-MOTORIZED COMPONENT

Responsible Agency: Miami-Dade Dept. of Transportation and Public Works

TPO Project No	Facility/Project Name		Bicycle Accom.	Type of Work		Project Cost (\$000s)	Prior Years Cost (\$000s)					
Agency Project No	From /Location	To /Location	Length (miles)	Cross-Ref. TIP Book Page No.	L RTP Ref							
PWMIFABP0009	NW 17 Avenue			Sidewalk reconstruction		\$460	\$115	Proposed Funding (in \$000s)				
MIFABP0009	North River Drive	NW 38 Street	1.7	PL 2.7-2 -3	4-11			2026 - 2027	2027 - 2028	2028 - 2029	2029 - 2030	2030 - 2031
								344	1	0	0	0
PWMIFABP0010	Continuing Program Projects			Bike/Ped projects				Proposed Funding (in \$000s)				
MIFABP0010			0.0	PL 2.7-2 -4	4-11			2026 - 2027	2027 - 2028	2028 - 2029	2029 - 2030	2030 - 2031
								1,850	1,850	1,850	1,850	0
PWMIFATA0001	Underline			Transit/pedestrian/bicycle improvement		\$116,575	\$2,982	Proposed Funding (in \$000s)				
MIFATA0001	Dadeland South	Miami River	9.6	PL 2.7-2 -21	4-11			2026 - 2027	2027 - 2028	2028 - 2029	2029 - 2030	2030 - 2031
								0	0	0	0	0
PWMIFBBP0001	ALI-BABA AVENUE			Bicycle and Pedestrian Capacity Improvements		\$750	\$0	Proposed Funding (in \$000s)				
MIFBBP0001	BUNAD AVENUE	NW 22 AVENUE	0.0	PL 2.7-2 -26	4-11			2026 - 2027	2027 - 2028	2028 - 2029	2029 - 2030	2030 - 2031
								113	112	263	236	27
PWMIFBBP0002	ALI-BABA AVENUE			Bicycle and Pedestrian Capacity Improvements		\$4,502	\$0	Proposed Funding (in \$000s)				
MIFBBP0002	DOUGLAS ROAD	NW 22 AVENUE	0.0	PL 2.7-2 -27	4-11			2026 - 2027	2027 - 2028	2028 - 2029	2029 - 2030	2030 - 2031
								677	675	1,575	1,200	375


MIAMI-DADE TRANSPORTATION PLANNING ORGANIZATION  
TRANSPORTATION IMPROVEMENT PROGRAM  
NON-MOTORIZED COMPONENT

Responsible Agency: Miami-Dade Dept. of Transportation and Public Works

TPO Project No	Facility/Project Name		Bicycle Accom.	Type of Work		Project Cost (\$000s)	Prior Years Cost (\$000s)					
Agency Project No	From /Location	To /Location	Length (miles)	Cross-Ref. TIP Book Page No.	L RTP Ref							
PWMIFBBP 0003	SHARAZAD BOULEVARD			Bicycle and Pedestrian Capacity Improvements		\$551	\$0	Proposed Funding (in \$000s)				
MIFBBP000 3	NW 27 AVENUE	ALI-BABA AVENUE	0.0	PL 2.7-2 -27	4-11			2026 - 2027	2027 - 2028	2028 - 2029	2029 - 2030	2030 - 2031
								83	82	193	120	73
PWMIFBBP 0004	BURLINGTON STREET			Bicycle and Pedestrian Capacity Improvements		\$975	\$0	Proposed Funding (in \$000s)				
MIFBBP000 4	NW 27 AVENUE	SESAME STREET	0.0	PL 2.7-2 -28	4-11			2026 - 2027	2027 - 2028	2028 - 2029	2029 - 2030	2030 - 2031
								147	146	341	307	33
PWMIFBBP 0005	Opa-Locka Blvd			Bicycle and Pedestrian Capacity Improvements		\$451	\$0	Proposed Funding (in \$000s)				
MIFBBP000 5	NW 27 Ave	Ali-Baba Ave	0.0	PL 2.7-2 -28	4-11			2026 - 2027	2027 - 2028	2028 - 2029	2029 - 2030	2030 - 2031
								68	67	158	142	16
PWMIFBBP 0007	FIFA Bike and Ped Capacity improvements			Bicycle and Pedestrian Capacity Improvements		\$2,002	\$2,002	Proposed Funding (in \$000s)				
MIFBBP000 7			0.0	PL 2.7-2 -29	4-11			2026 - 2027	2027 - 2028	2028 - 2029	2029 - 2030	2030 - 2031
								0	0	0	0	0
PWMIFBBP 0015	Continuing Program Projects			Bike/Ped projects				Proposed Funding (in \$000s)				
MIFBBP001 5			0.0	PL 2.7-2 -26	4-11			2026 - 2027	2027 - 2028	2028 - 2029	2029 - 2030	2030 - 2031
								51	51	1,326	2,301	0


MIAMI-DADE TRANSPORTATION PLANNING ORGANIZATION  
TRANSPORTATION IMPROVEMENT PROGRAM  
NON-MOTORIZED COMPONENT

Responsible Agency: Miami-Dade Dept. of Transportation and Public Works

TPO Project No	Facility/Project Name		Bicycle Accom.	Type of Work		Project Cost (\$000s)	Prior Years Cost (\$000s)					
Agency Project No	From /Location	To /Location	Length (miles)	Cross-Ref. TIP Book Page No.	L RTP Ref							
PWMIFBTA0012	Continuing Program Projects			Bike/Ped projects				Proposed Funding (in \$000s)				
MIFBTA0012			0.0	PL 2.7-2 -59	4-11			2026 - 2027	2027 - 2028	2028 - 2029	2029 - 2030	2030 - 2031
								1,715	1,715	1,715	1,715	0
PWMIFCBP0002	NW 21st Avenue			Bicycle Improvements/Route		\$1,517	\$290	Proposed Funding (in \$000s)				
MIFCBP0002	NW 41st Street	NW 83rd Street	0.0	PL 2.7-2 -68	4-11			2026 - 2027	2027 - 2028	2028 - 2029	2029 - 2030	2030 - 2031
								125	221	0	0	0
PWMIFCBP0003	FIFA Bicycle and Pedestrian Capacity Improvements (Miami Gardens/Earlington Heights Area)			Bicycle and pedestrian capacity improvements		\$1,002	\$1,002	Proposed Funding (in \$000s)				
MIFCBP0003			0.0	PL 2.7-2 -68	4-11			2026 - 2027	2027 - 2028	2028 - 2029	2029 - 2030	2030 - 2031
								0	0	0	0	0
PWMIFCBP0030	Continuing Program Projects			Bike/Ped projects				Proposed Funding (in \$000s)				
MIFCBP0030			0.0	PL 2.7-2 -67	4-11			2026 - 2027	2027 - 2028	2028 - 2029	2029 - 2030	2030 - 2031
								1,661	1,661	1,661	1,661	0
PWMIFDBP0001	NW 7 St			Pedestrian Safety Improvement		\$746	\$0	Proposed Funding (in \$000s)				
MIFDBP0001	NW 31 Ave	NW 32 Ave	0.0	PL 2.7-2 -99	4-11			2026 - 2027	2027 - 2028	2028 - 2029	2029 - 2030	2030 - 2031
								0	23	50	0	107


MIAMI-DADE TRANSPORTATION PLANNING ORGANIZATION  
TRANSPORTATION IMPROVEMENT PROGRAM  
NON-MOTORIZED COMPONENT

Responsible Agency: Miami-Dade Dept. of Transportation and Public Works

TPO Project No	Facility/Project Name		Bicycle Accom.	Type of Work		Project Cost (\$000s)	Prior Years Cost (\$000s)					
Agency Project No	From /Location	To /Location	Length (miles)	Cross-Ref. TIP Book Page No.	LRTP Ref							
PWMIFDBP 0035	SW 47 Street			Bicycle protection devices		<b>\$317</b>	<b>\$30</b>	Proposed Funding (in \$000s)				
MIFDBP003 5	SW 147 Avenue	SW 142 Avenue	0.5	PL 2.7-2 -98	4-11			2026 - 2027	2027 - 2028	2028 - 2029	2029 - 2030	2030 - 2031
								30	12	12	12	12
PWMIFDBP 0036	LUDLAM BIKEPATH			Bikepath		<b>\$30,000</b>	<b>\$1,016</b>	Proposed Funding (in \$000s)				
MIFDBP003 6	DADELAND NORTH	NW 7 STREET	6.0	PL 2.7-2 -98	4-11			2026 - 2027	2027 - 2028	2028 - 2029	2029 - 2030	2030 - 2031
								1,016	1,016	1,016	1,015	1,016
PWMIFDBP 0037	Continuing Program Projects			Bike/Ped projects			<b>\$0</b>	Proposed Funding (in \$000s)				
MIFDBP003 7			0.0	PL 2.7-2 -99	4-11			2026 - 2027	2027 - 2028	2028 - 2029	2029 - 2030	2030 - 2031
								5	5	993	1,366	0
PWMIFDRD WY0001	FIFA Roadway and Bike Ped Capacity Improvements			Roadway and Bike/Ped Capacity Improvements		<b>\$1,300</b>	<b>\$1,300</b>	Proposed Funding (in \$000s)				
MIFDRDWY 0001			0.0	PL 2.7-2 -100	4-11			2026 - 2027	2027 - 2028	2028 - 2029	2029 - 2030	2030 - 2031
								0	0	0	0	0
PWMIFEBP 0002	SW 124 Avenue			New Sidewalk		<b>\$180</b>	<b>\$90</b>	Proposed Funding (in \$000s)				
MIFEBP000 2	North of SW 248 Street	Coconut Palm K-8	0.0	PL 2.7-2 -128	4-11			2026 - 2027	2027 - 2028	2028 - 2029	2029 - 2030	2030 - 2031
								90	0	0	0	0


MIAMI-DADE TRANSPORTATION PLANNING ORGANIZATION  
TRANSPORTATION IMPROVEMENT PROGRAM  
NON-MOTORIZED COMPONENT

Responsible Agency: Miami-Dade Dept. of Transportation and Public Works

TPO Project No	Facility/Project Name		Bicycle Accom.	Type of Work		Project Cost (\$000s)	Prior Years Cost (\$000s)					
Agency Project No	From /Location	To /Location	Length (miles)	Cross-Ref. TIP Book Page No.	L RTP Ref							
PWMIFEBP 0004	COCONUT GROVE METRORAIL STATION			Bicycle capacity improvement		\$850	\$0	Proposed Funding (in \$000s)				
MIFEBP0004			0.0	PL 2.7-2 -129	4-11			2026 - 2027	2027 - 2028	2028 - 2029	2029 - 2030	2030 - 2031
								95	100	46	155	137
PWMIFEBP 0005	DADELAND NORTH METRORAIL STATION			Bicycle capacity improvement		\$1,150	\$0	Proposed Funding (in \$000s)				
MIFEBP0005			0.0	PL 2.7-2 -129	4-11			2026 - 2027	2027 - 2028	2028 - 2029	2029 - 2030	2030 - 2031
								100	100	102	155	154
PWMIFEBP 0007	GRANADA BOULEVARD			Bicycle capacity improvement		\$1,950	\$0	Proposed Funding (in \$000s)				
MIFEBP0007	BIRD ROAD	PONCE DE LEON BOULEVARD	0.0	PL 2.7-2 -130	4-11			2026 - 2027	2027 - 2028	2028 - 2029	2029 - 2030	2030 - 2031
								292	292	683	614	69
PWMIFEBP 0008	SW 67 Avenue over C-2 Canal (Ludlam Utility Bridge)			Pedestrian bridge		\$250	\$0	Proposed Funding (in \$000s)				
MIFEBP0008			0.0	PL 2.7-2 -131	4-11			2026 - 2027	2027 - 2028	2028 - 2029	2029 - 2030	2030 - 2031
								38	37	88	79	8
PWMIFEBP 0014	Ludlam Bikepath			Bikepath		\$30,000	\$14,400	Proposed Funding (in \$000s)				
MIFEBP0014	Dadeland North	NW 7 Street	6.0	PL 2.7-2 -123	4-11			2026 - 2027	2027 - 2028	2028 - 2029	2029 - 2030	2030 - 2031
								0	0	0	0	0


MIAMI-DADE TRANSPORTATION PLANNING ORGANIZATION  
TRANSPORTATION IMPROVEMENT PROGRAM  
NON-MOTORIZED COMPONENT

Responsible Agency: Miami-Dade Dept. of Transportation and Public Works

TPO Project No	Facility/Project Name		Bicycle Accom.	Type of Work		Project Cost (\$000s)	Prior Years Cost (\$000s)					
	Agency Project No	From /Location		To /Location	Length (miles)							
PWMIFEBP 0015	SW 142 Avenue			Bicycle protection devices		\$204	\$3	Proposed Funding (in \$000s)				
MIFEBP0015	SW 168 Street	SW 160 Street	2.0	PL 2.7-2 -123	4-11			2026 - 2027	2027 - 2028	2028 - 2029	2029 - 2030	2030 - 2031
								3	7	10	10	10
PWMIFEBP 0016	SW 142 Avenue			Bicycle capacity improvement		\$328	\$280	Proposed Funding (in \$000s)				
MIFEBP0016	SW 168 Street	SW 160 Street	0.1	PL 2.7-2 -124	4-11			2026 - 2027	2027 - 2028	2028 - 2029	2029 - 2030	2030 - 2031
								48	0	0	0	0
PWMIFEBP 0019	SW 160 Street			Bicycle capacity improvement		\$540	\$540	Proposed Funding (in \$000s)				
MIFEBP0019	SW 157 Avenue	SW 147 Court	1.0	PL 2.7-2 -125	4-11			2026 - 2027	2027 - 2028	2028 - 2029	2029 - 2030	2030 - 2031
								0	0	0	0	0
PWMIFEBP 0020	SW 72 Street			Bicycle protection devices		\$830	\$29	Proposed Funding (in \$000s)				
MIFEBP0020	SW 147 Avenue	SW 127 Avenue	2.0	PL 2.7-2 -126	4-11			2026 - 2027	2027 - 2028	2028 - 2029	2029 - 2030	2030 - 2031
								29	30	40	40	32
PWMIFEBP 0021	Continuing Program Projects			Bike/Ped projects			\$0	Proposed Funding (in \$000s)				
MIFEBP0021			0.0	PL 2.7-2 -126	4-11			2026 - 2027	2027 - 2028	2028 - 2029	2029 - 2030	2030 - 2031
								41	441	2,241	2,241	0

MIAMI-DADE TRANSPORTATION PLANNING ORGANIZATION  
TRANSPORTATION IMPROVEMENT PROGRAM  
NON-MOTORIZED COMPONENT

Responsible Agency: Miami-Dade Dept. of Transportation and Public Works

TPO Project No	Facility/Project Name	Bicycle Accom.	Type of Work		Project Cost (\$000s)	Prior Years Cost (\$000s)					
Agency Project No	From /Location To /Location	Length (miles)	Cross-Ref. TIP Book Page No.	LRTP Ref							

PWMIFEBP0023	SW 160 Street		Bike Lane	Bicycle capacity improvement		\$440	\$265	Proposed Funding (in \$000s)				
	MIFEBP0023	SW 147 Court	SW 137 Avenue	1.0	PL 2.7-2 -127			4-11	2026 - 2027	2027 - 2028	2028 - 2029	2029 - 2030
							175	0	0	0	0	


PWMIFERD WY0001	SW 112 Avenue at US-1			Pedestrian bridge		\$1,500	\$350	Proposed Funding (in \$000s)				
	MIFERD WY0001		0.0	PL 2.7-2 -133	4-11			2026 - 2027	2027 - 2028	2028 - 2029	2029 - 2030	2030 - 2031
							150	500	500	0	0	

PWMIFETA0012	Underline			Transit/pedestrian/bicycle improvement		\$116,575	\$3,100	Proposed Funding (in \$000s)				
	MIFETA0012	Dadeland South	Miami River	9.6	PL 2.7-2 -168			4-11	2026 - 2027	2027 - 2028	2028 - 2029	2029 - 2030
							0	0	0	0	0	

<b>Yearly Totals</b>	<b>40,050</b>	<b>49,085</b>	<b>50,175</b>	<b>40,688</b>	<b>8,027</b>
<b>5 Year TIP Total</b>					<b>\$188,025</b>


MIAMI-DADE TRANSPORTATION PLANNING ORGANIZATION  
TRANSPORTATION IMPROVEMENT PROGRAM  
NON-MOTORIZED COMPONENT

Responsible Agency: Miami-Dade Dept. of Transportation and Public Works (Transit)

TPO Project No	Facility/Project Name		Bicycle Accom.	Type of Work		Project Cost (\$000s)	Prior Years Cost (\$000s)					
	Agency Project No	From /Location	To /Location	Length (miles)	Cross-Ref.TIP Book Page No.							
TA3000175	PHASE 1 - BRICKELL BACKYARD (SW 7TH ST THRU 13TH ST) - (CIP177)(BBCGOB, RIF, GGIF, FDOT, CoM)		Other	New Active Transportation Path		\$15,824	\$15,824	Proposed Funding (in \$000s)				
3000175	SW 7 St	SW 13 St/ Coral Way	0.5	PL 2.7-5 -2	4-11			2026 - 2027	2027 - 2028	2028 - 2029	2029 - 2030	2030 - 2031
TA3001030	NW 12 STREET		Bike Lane	Roadway Transit Improvements		\$11,040	\$1,564	Proposed Funding (in \$000s)				
3001030	SR 836 / DOLPHIN PARK-N-RIDE FACILITY	NW 114 AVENUE	0.7	PL 2.7-5 -6	4-39			2026 - 2027	2027 - 2028	2028 - 2029	2029 - 2030	2030 - 2031
								1,940	3,916	3,620	0	0
TA3002042	DESIGN CRITERIA PACKAGE FOR THE UNDERLINE (CIP196)(FDOT, RIF)		Other	Professional Services		\$2,237	\$2,237	Proposed Funding (in \$000s)				
3002042	SW 7 St	Dadeland South Metrorail Station	10.0	PL 2.7-5 -17	4-11			2026 - 2027	2027 - 2028	2028 - 2029	2029 - 2030	2030 - 2031
TA3006422	SOUTH DADE TRAIL SHARED-USE- PATH ENHANCEMENTS (CIP274)		Other	Active Transportation Path Enhancements		\$14,266	\$14,266	Proposed Funding (in \$000s)				
3006422	Dadeland South Metrorail Station	W 344th Street Park-and-Ride/Transit Terminal	20.5	PL 2.7-5 -42	4-11			2026 - 2027	2027 - 2028	2028 - 2029	2029 - 2030	2030 - 2031
TAS3002114	GOLDEN GLADES - BIKE AND PEDESTRIAN CONNECTOR (CIP195)		Other	New Station/Stop/Terminal		\$33,288	\$10,146	Proposed Funding (in \$000s)				
S3002114	AT SUNSHINE STATION		0.0	PL 2.7-5 -57	4-11			2026 - 2027	2027 - 2028	2028 - 2029	2029 - 2030	2030 - 2031
								531	529	1,692	13,722	6,668

MIAMI-DADE TRANSPORTATION PLANNING ORGANIZATION  
TRANSPORTATION IMPROVEMENT PROGRAM  
NON-MOTORIZED COMPONENT

Responsible Agency: Miami-Dade Dept. of Transportation and Public Works (Transit)

TPO Project No	Facility/Project Name	Bicycle Accom.	Type of Work		Project Cost (\$000s)	Prior Years Cost (\$000s)					
Agency Project No	From /Location To /Location	Length (miles)	Cross-Ref.TIP Book Page No.	LRTP Ref							
TAS3002401	VISION ZERO TRANSIT PROJECTS (OSP251)	Other	Roadway/Intersection Safety		<b>\$13,744</b>	<b>\$10,090</b>	Proposed Funding (in \$000s)				
S3002401		0.0	PL 2.7-5 -58	4-11			2026 - 2027	2027 - 2028	2028 - 2029	2029 - 2030	2030 - 2031
							3,654	0	0	0	0

TAS3002666	THE UNDERLINE PHASE 3 THRU 9 (SW 19TH AVE TO DADELAND BLVD) - (CIP235)	Other	New Active Transportation Path		<b>\$116,575</b>	<b>\$116,575</b>	Proposed Funding (in \$000s)				
S3002666	SW 19 Ave Dadeland South Metrorail Station	7.4	PL 2.7-5 -60	4-11			2026 - 2027	2027 - 2028	2028 - 2029	2029 - 2030	2030 - 2031

<b>Yearly Totals</b>	<b>6,125</b>	<b>4,445</b>	<b>5,312</b>	<b>13,722</b>	<b>6,668</b>
<b>5 Year TIP Total</b>					<b>\$36,272</b>

MIAMI-DADE TRANSPORTATION PLANNING ORGANIZATION  
 TRANSPORTATION IMPROVEMENT PROGRAM  
 NON-MOTORIZED COMPONENT

Responsible Agency: Miami-Dade Seaport Department

TPO Project No	Facility/Project Name		Bicycle Accom.	Type of Work		Project Cost (\$000s)	Prior Years Cost (\$000s)	
Agency Project No	From /Location	To /Location	Length (miles)	Cross-Ref. TIP Book Page No.	LRTP Ref			

SP2000001320	BRIGHTLINE			Passenger Train Station		\$5,200	\$0	Proposed Funding (in \$000s)				
	2000001320	Dante B. Fascell Port of Miami-Dade		PortMiami	0.0			PL 2.6 -5	4-11	2026 - 2027	2027 - 2028	2028 - 2029
								0	0	0	0	0

<b>Yearly Totals</b>	0	0	0	0	0
<b>5 Year TIP Total</b>					<b>\$0</b>

MIAMI-DADE TRANSPORTATION PLANNING ORGANIZATION  
TRANSPORTATION IMPROVEMENT PROGRAM  
NON-MOTORIZED COMPONENT

Responsible Agency: So. Florida Regional Transportation Authority

TPO Project No	Facility/Project Name		Bicycle Accom.	Type of Work		Project Cost (\$000s)	Prior Years Cost (\$000s)	
Agency Project No	From /Location	To /Location	Length (miles)	Cross-Ref. TIP Book Page No.	L RTP Ref			

TR0404	Safety and Security Cameras Phase II			Capital		\$408	\$387		Proposed Funding (in \$000s)				
	0404	Miami-Dade County		0.0	PL 2.8 -1				4-11	2026 - 2027	2027 - 2028	2028 - 2029	2029 - 2030
									0	0	0	0	0

TR0405	Miami Intermodal Center (MIC) - Escalator Improvement Project		Other	Capital		\$5,532	\$5,532		Proposed Funding (in \$000s)				
	0405	Miami Intermodal Center (MIC) Station		0.0	PL 2.8 -1				4-11	2026 - 2027	2027 - 2028	2028 - 2029	2029 - 2030
									0	0	0	0	0

TRTR0406	ROLLING STOCK		Other	Capital		\$5,000	\$5,000		Proposed Funding (in \$000s)				
	TR0406	MP 1024.6 MP 1037.25		0.0	PL 2.8 -2				4-51	2026 - 2027	2027 - 2028	2028 - 2029	2029 - 2030
									0	0	8,600	144	0

<b>Yearly Totals</b>	0	0	8,600	144	0
<b>5 Year TIP Total</b>			<b>\$8,744</b>		

MIAMI-DADE TRANSPORTATION PLANNING ORGANIZATION  
 TRANSPORTATION IMPROVEMENT PROGRAM  
 NON-MOTORIZED COMPONENT

Responsible Agency:

TPO Project No	Facility/Project Name		Bicycle Accom.	Type of Work		Project Cost (\$000s)	Prior Years Cost (\$000s)
Agency Project No	From /Location	To /Location	Length (miles)	Cross-Ref. TIP Book Page No.	LRTP Ref		

**TOTAL - ALL PROJECTS**

	Proposed Funding (in \$000s)				
	2026 - 2027	2027 - 2028	2028 - 2029	2029 - 2030	2030 - 2031
<b>Yearly Totals</b>	<b>96,199</b>	<b>182,359</b>	<b>98,248</b>	<b>96,199</b>	<b>30,538</b>
<b>5 Year TIP Total</b>				<b>\$617,223</b>	