





MIAMI-DADE TRANSPORTATION PLANNING ORGANIZATION
TRANSPORTATION IMPROVEMENT PROGRAM
CONGESTION MANAGEMENT PLAN (CMP)

TPO Project No	Facility/Project Name	Bicycle Accom.	Type of Work	Project Cost (\$000s)	Prior Years Cost (\$000s)		
Agency Project No	From/Location To/Location	Length (miles)					

DT4472141	SR 5 / US 1 / BISCAYNE BOULEVARD	4.3	TRAFFIC SIGNALS	\$4,522	\$100	Activity /Phase	Funding Source	Proposed Funding (in \$000s)						
								2026 - 2027	2027 - 2028	2028 - 2029	2029 - 2030	2030 - 2031		
4472141	AT VARIOUS INTERSECTIONS													
						CST	ACSA	1,924	0	0	0	0	0	0
						CST	DDR	544	0	0	0	0	0	0
						CST	DDR	1,643	0	0	0	0	0	0
						CST	DIH	11	0	0	0	0	0	0
						CST	DS	0	0	0	0	0	0	0
						INC	DDR	120	0	0	0	0	0	0
						INC	DS	0	180	0	0	0	0	0
						PE	DS	0	0	0	0	0	0	0

MIAMI-DADE TRANSPORTATION PLANNING ORGANIZATION
 TRANSPORTATION IMPROVEMENT PROGRAM
 CONGESTION MANAGEMENT PLAN (CMP)

TPO Project No	Facility/Project Name	Bicycle Accom.	Type of Work	Project Cost (\$000s)	Prior Years Cost (\$000s)		
Agency Project No	From/Location To/Location	Length (miles)					

PSFY27SI012	SW 272ND ST / SW 162ND AVE		0.0	Widening existing road to provide bike, turn	Project Cost (\$000s)	Prior Years Cost (\$000s)	Activity /Phase	Funding Source	Proposed Funding (in \$000s)					
	SW 160TH AVE / SW 273RD ST	SW 159TH AVE / SW 276TH ST							2026 - 2027	2027 - 2028	2028 - 2029	2029 - 2030	2030 - 2031	
FY27SI012	SW 160TH AVE / SW 273RD ST	SW 159TH AVE / SW 276TH ST	0.0											

Yearly Totals	4,242	180	0	0	0
5 Year TIP Total		\$4,422			