


MIAMI-DADE TRANSPORTATION PLANNING ORGANIZATION
TRANSPORTATION IMPROVEMENT PROGRAM
NON-MOTORIZED COMPONENT

Responsible Agency: FL Dept. of Transportation

TPO Project No	Facility/Project Name	Bicycle Accom.	Type of Work		Project Cost (\$000s)	Prior Years Cost (\$000s)	
Agency Project No	From /Location To /Location	Length (miles)	Cross-Ref. TIP Book Page No.	L RTP Ref			

DT4180641	DISTRICTWIDE (ADA) COMPLIANCE CONSULTANT		SIDEWALK		\$4,821	\$4,819	Proposed Funding (in \$000s)				
4180641		0.0	PL 2.1 -691	4-11			2026 - 2027	2027 - 2028	2028 - 2029	2029 - 2030	2030 - 2031
							2	0	0	0	0

DT4295361	MIAMI-DADE COUNTYWIDE - (ADA) PUSH-BUTTON CONSTRUCTION		SIDEWALK		\$318	\$318	Proposed Funding (in \$000s)				
4295361		0.0	PL 2.1 -181	4-97			2026 - 2027	2027 - 2028	2028 - 2029	2029 - 2030	2030 - 2031
							0	0	0	0	0


DT4295362	DISTRICTWIDE (ADA) PUSH-BUTTON CONSTRUCTION		PEDESTRIAN SAFETY IMPROVEMENT		\$879	\$879	Proposed Funding (in \$000s)				
4295362		0.0	PL 2.1 -181	4-97			2026 - 2027	2027 - 2028	2028 - 2029	2029 - 2030	2030 - 2031
							0	0	0	0	0

DT4295363	DISTRICTWIDE (ADA) PUSH-BUTTON CONSTRUCTION		PEDESTRIAN SAFETY IMPROVEMENT		\$696	\$696	Proposed Funding (in \$000s)				
4295363		0.0	PL 2.1 -182	4-97			2026 - 2027	2027 - 2028	2028 - 2029	2029 - 2030	2030 - 2031
							0	0	0	0	0

DT4295364	DISTRICTWIDE (ADA) PUSH-BUTTON CONSTRUCTION		PEDESTRIAN SAFETY IMPROVEMENT		\$119	\$119	Proposed Funding (in \$000s)				
4295364		0.0	PL 2.1 -182	4-97			2026 - 2027	2027 - 2028	2028 - 2029	2029 - 2030	2030 - 2031
							0	0	0	0	0


MIAMI-DADE TRANSPORTATION PLANNING ORGANIZATION
TRANSPORTATION IMPROVEMENT PROGRAM
NON-MOTORIZED COMPONENT

Responsible Agency: FL Dept. of Transportation

TPO Project No	Facility/Project Name		Bicycle Accom.	Type of Work		Project Cost (\$000s)	Prior Years Cost (\$000s)					
DT4295365	DISTRICTWIDE (ADA) PUSH-BUTTON CONSTRUCTION			PEDESTRIAN SAFETY IMPROVEMENT		\$298	\$298	Proposed Funding (in \$000s)				
4295365			0.0	PL 2.1 -183	4-97			2026 - 2027	2027 - 2028	2028 - 2029	2029 - 2030	2030 - 2031
							0	0	0	0	0	
DT4295366	MIAMI-DADE COUNTY - ADA PUSH-BUTTON - PEDESTRIAN SAFETY IMPROVEMENTS			PEDESTRIAN SAFETY IMPROVEMENT		\$1,190	\$1,190	Proposed Funding (in \$000s)				
4295366			0.0	PL 2.1 -183	4-97			2026 - 2027	2027 - 2028	2028 - 2029	2029 - 2030	2030 - 2031
							0	0	0	0	0	
DT4295367	MIAMI-DADE COUNTY - ADA PUSH-BUTTON - PEDESTRIAN SAFETY IMPROVEMENTS			PEDESTRIAN SAFETY IMPROVEMENT		\$1,176	\$1,173	Proposed Funding (in \$000s)				
4295367			0.0	PL 2.1 -184	4-97			2026 - 2027	2027 - 2028	2028 - 2029	2029 - 2030	2030 - 2031
							3	0	0	0	0	
DT4295368	DISTRICTWIDE (ADA) PUSH BUTTON CONSTRUCTION CONTRACT			PEDESTRIAN SAFETY IMPROVEMENT		\$1,256	\$0	Proposed Funding (in \$000s)				
4295368			0.0	PL 2.1 -184	4-97			2026 - 2027	2027 - 2028	2028 - 2029	2029 - 2030	2030 - 2031
							0	1,256	0	0	0	
DT4295369	DISTRICTWIDE (ADA) PUSH-BUTTON CONSTRUCTION CONTRACT			PEDESTRIAN SAFETY IMPROVEMENT		\$1,256	\$0	Proposed Funding (in \$000s)				
4295369			0.0	PL 2.1 -185	4-97			2026 - 2027	2027 - 2028	2028 - 2029	2029 - 2030	2030 - 2031
							0	0	0	1,256	0	


MIAMI-DADE TRANSPORTATION PLANNING ORGANIZATION
TRANSPORTATION IMPROVEMENT PROGRAM
NON-MOTORIZED COMPONENT

Responsible Agency: FL Dept. of Transportation

TPO Project No	Facility/Project Name		Bicycle Accom.	Type of Work		Project Cost (\$000s)	Prior Years Cost (\$000s)					
DT4355051	CITY OF MIAMI GARDENS - NW 199 STREET / BETTY FERGUSON RECREATIONAL COMPLEX			BIKE PATH/TRAIL		\$1,424	\$200	Proposed Funding (in \$000s)				
4355051			0.3	PL 2.1 -212	4-11			2026 - 2027	2027 - 2028	2028 - 2029	2029 - 2030	2030 - 2031
							1,224	0	0	0	0	
DT4367541	SNAKE CREEK TRAIL - UNDERPASS PRELIMINARY ENGINEERING STUDY			PEDESTRIAN/WILDLIFE UNDERPASS		\$0	\$0	Proposed Funding (in \$000s)				
4367541			0.0	PL 2.1 -235	4-103			2026 - 2027	2027 - 2028	2028 - 2029	2029 - 2030	2030 - 2031
							0	0	0	0	0	
DT4386632	TOWN OF MIAMI LAKES G.R.E.E.N.			BIKE PATH/TRAIL		\$493	\$85	Proposed Funding (in \$000s)				
4386632			0.7	PL 2.1 -711	4-11			2026 - 2027	2027 - 2028	2028 - 2029	2029 - 2030	2030 - 2031
							5	403	0	0	0	
DT4398981	BISCAYNE TRAIL SEGMENT D PHASE II			BIKE PATH/TRAIL		\$4,625	\$268	Proposed Funding (in \$000s)				
4398981	SW 117 AVENUE	SW 137 AVENUE	0.5	PL 2.1 -715	4-97			2026 - 2027	2027 - 2028	2028 - 2029	2029 - 2030	2030 - 2031
							4,357	0	0	0	0	
DT4416391	SNAPPER CREEK TRAIL - SEGMENT B PHASE 1			BIKE PATH/TRAIL		\$1,481	\$283	Proposed Funding (in \$000s)				
4416391			0.5	PL 2.1 -715	4-101			2026 - 2027	2027 - 2028	2028 - 2029	2029 - 2030	2030 - 2031
							0	10	1,188	0	0	


MIAMI-DADE TRANSPORTATION PLANNING ORGANIZATION
TRANSPORTATION IMPROVEMENT PROGRAM
NON-MOTORIZED COMPONENT

Responsible Agency: FL Dept. of Transportation

TPO Project No	Facility/Project Name		Bicycle Accom.	Type of Work		Project Cost (\$000s)	Prior Years Cost (\$000s)					
Agency Project No	From /Location	To /Location	Length (miles)	Cross-Ref. TIP Book Page No.	L RTP Ref							
DT4434321	SR A1A / MACARTHUR CWY			BIKE PATH/TRAIL		\$1,351	\$1,351	Proposed Funding (in \$000s)				
4434321	EAST OF SR -5 / BISCAYNE BOULEVARD	W SR 907 / ALTON ROAD	2.7	PL 2.1 -246	4-101			2026 - 2027	2027 - 2028	2028 - 2029	2029 - 2030	2030 - 2031
							0	0	0	0	0	
DT4434322	SR A1A / MACARTHUR CWY			BIKE PATH/TRAIL		\$12,512	\$0	Proposed Funding (in \$000s)				
4434322	EAST OF SR -5 / BISCAYNE BOULEVARD	W SR 907 / ALTON ROAD	3.1	PL 2.1 -246	4-101			2026 - 2027	2027 - 2028	2028 - 2029	2029 - 2030	2030 - 2031
							0	150	0	0	12,362	
DT4438611	DTPW - GGF TO INDUSTRIAL PARK - BIKE-PED BRIDGE AND KISS-RIDE TERMINAL			BIKE PATH/TRAIL		\$32,635	\$16,488	Proposed Funding (in \$000s)				
4438611			0.0	PL 2.1 -247	4-39			2026 - 2027	2027 - 2028	2028 - 2029	2029 - 2030	2030 - 2031
							0	1,060	0	11,396	3,691	
DT4439372	SR 817 / NW 27 AVENUE			PEDESTRIAN SAFETY IMPROVEMENT		\$1,715	\$476	Proposed Funding (in \$000s)				
4439372	SESAME STREET	DUNAD AVENUE	0.1	PL 2.1 -257	4-101			2026 - 2027	2027 - 2028	2028 - 2029	2029 - 2030	2030 - 2031
							1,239	0	0	0	0	
DT4439861	SR 915 / NE 6 AVENUE			SIDEWALK		\$594	\$594	Proposed Funding (in \$000s)				
4439861	NE 113 STREET	NE 121 STREET	0.5	PL 2.1 -259	4-11			2026 - 2027	2027 - 2028	2028 - 2029	2029 - 2030	2030 - 2031
							0	0	0	0	0	


MIAMI-DADE TRANSPORTATION PLANNING ORGANIZATION
TRANSPORTATION IMPROVEMENT PROGRAM
NON-MOTORIZED COMPONENT

Responsible Agency: FL Dept. of Transportation

TPO Project No	Facility/Project Name	Bicycle Accom.	Type of Work		Project Cost (\$000s)	Prior Years Cost (\$000s)					
Agency Project No	From /Location To /Location	Length (miles)	Cross-Ref.TIP Book Page No.	LRTP Ref							
DT4441941	SNAPPER CREEK TRAIL - SEGMENT A SW 107 AVENUE GAP		BIKE PATH/TRAIL		\$2,007	\$377	Proposed Funding (in \$000s)				
4441941		3.8	PL 2.1 -716	4-101			2026 - 2027	2027 - 2028	2028 - 2029	2029 - 2030	2030 - 2031
							5	0	1,625	0	0
DT4457431	SAFE ROUTES TO SCHOOL - MIAMI CENTRAL HIGH SCHOOL		PEDESTRIAN SAFETY IMPROVEMENT		\$740	\$134	Proposed Funding (in \$000s)				
4457431		0.0	PL 2.1 -269	4-11			2026 - 2027	2027 - 2028	2028 - 2029	2029 - 2030	2030 - 2031
							606	0	0	0	0
DT4457651	SAFE ROUTES TO SCHOOL - NORTH DADE MIDDLE SCHOOL		PEDESTRIAN SAFETY IMPROVEMENT		\$362	\$74	Proposed Funding (in \$000s)				
4457651		0.2	PL 2.1 -270	4-101			2026 - 2027	2027 - 2028	2028 - 2029	2029 - 2030	2030 - 2031
							288	0	0	0	0
DT4457661	SAFE ROUTES TO SCHOOL - MIAMI NORTHWESTERN SENIOR HIGH SCHOOL		PEDESTRIAN SAFETY IMPROVEMENT		\$814	\$145	Proposed Funding (in \$000s)				
4457661		0.0	PL 2.1 -271	4-101			2026 - 2027	2027 - 2028	2028 - 2029	2029 - 2030	2030 - 2031
							669	0	0	0	0
DT4457871	NORTH BAY VILLAGE - SIDEWALK AND ADA IMPROVEMENTS		SIDEWALK		\$210	\$210	Proposed Funding (in \$000s)				
4457871		0.0	PL 2.1 -719	4-11			2026 - 2027	2027 - 2028	2028 - 2029	2029 - 2030	2030 - 2031
							0	0	0	0	0


MIAMI-DADE TRANSPORTATION PLANNING ORGANIZATION
TRANSPORTATION IMPROVEMENT PROGRAM
NON-MOTORIZED COMPONENT

Responsible Agency: FL Dept. of Transportation

TPO Project No	Facility/Project Name		Bicycle Accom.	Type of Work		Project Cost (\$000s)	Prior Years Cost (\$000s)					
DT4457872	NORTH BAY VILLAGE - SIDEWALK AND ADA IMPROVEMENTS			SIDEWALK		\$701	\$701	Proposed Funding (in \$000s)				
4457872			0.0	PL 2.1 -719	4-11			2026 - 2027	2027 - 2028	2028 - 2029	2029 - 2030	2030 - 2031
							0	0	0	0	0	
DT4460552	CITY OF MIAMI - MIAMI RIVER GREENWAY			BIKE LANE/SIDEWALK		\$7,690	\$1,200	Proposed Funding (in \$000s)				
4460552	NW 22 AVENUE	NW 19 AVENUE	0.3	PL 2.1 -720	4-11			2026 - 2027	2027 - 2028	2028 - 2029	2029 - 2030	2030 - 2031
							5	6,485	0	0	0	
DT4462971	SAFE ROUTES TO SCHOOL - NORTH MIAMI SENIOR HIGH SCHOOL			PEDESTRIAN SAFETY IMPROVEMENT		\$581	\$101	Proposed Funding (in \$000s)				
4462971			0.0	PL 2.1 -721	4-101			2026 - 2027	2027 - 2028	2028 - 2029	2029 - 2030	2030 - 2031
							8	472	0	0	0	
DT4462981	SAFE ROUTES TO SCHOOL - CAROL CITY MIDDLE SCHOOL			PEDESTRIAN SAFETY IMPROVEMENT		\$838	\$147	Proposed Funding (in \$000s)				
4462981			0.4	PL 2.1 -307	4-99			2026 - 2027	2027 - 2028	2028 - 2029	2029 - 2030	2030 - 2031
							15	676	0	0	0	
DT4462991	SAFE ROUTES TO SCHOOL - RUBEN DARIO MIDDLE SCHOOL			PEDESTRIAN SAFETY IMPROVEMENT		\$341	\$90	Proposed Funding (in \$000s)				
4462991			0.0	PL 2.1 -722	4-105			2026 - 2027	2027 - 2028	2028 - 2029	2029 - 2030	2030 - 2031
							8	0	243	0	0	


MIAMI-DADE TRANSPORTATION PLANNING ORGANIZATION
TRANSPORTATION IMPROVEMENT PROGRAM
NON-MOTORIZED COMPONENT

Responsible Agency: FL Dept. of Transportation

TPO Project No	Facility/Project Name		Bicycle Accom.	Type of Work		Project Cost (\$000s)	Prior Years Cost (\$000s)					
Agency Project No	From /Location	To /Location	Length (miles)	Cross-Ref. TIP Book Page No.	L RTP Ref							
DT4463001	SAFE ROUTES TO SCHOOL - HIALEAH SENIOR HIGH SCHOOL			PEDESTRIAN SAFETY IMPROVEMENT		\$932	\$154	Proposed Funding (in \$000s)				
4463001			0.1	PL 2.1 -308	4-99			2026 - 2027	2027 - 2028	2028 - 2029	2029 - 2030	2030 - 2031
							15	763	0	0	0	
DT4463011	SAFE ROUTES TO SCHOOL - NORTH MIAMI MIDDLE SCHOOL			PEDESTRIAN SAFETY IMPROVEMENT		\$565	\$97	Proposed Funding (in \$000s)				
4463011			0.1	PL 2.1 -308	4-99			2026 - 2027	2027 - 2028	2028 - 2029	2029 - 2030	2030 - 2031
							5	463	0	0	0	
DT4463021	SAFE ROUTES TO SCHOOL - MIAMI JACKSON SENIOR HIGH SCHOOL			PEDESTRIAN SAFETY IMPROVEMENT		\$871	\$165	Proposed Funding (in \$000s)				
4463021			0.0	PL 2.1 -722	4-99			2026 - 2027	2027 - 2028	2028 - 2029	2029 - 2030	2030 - 2031
							16	0	690	0	0	
DT4467481	BIKE BOULEVARD DEMO PROJECT - MODEL CITY / BROWNSVILLE			BIKE PATH/TRAIL		\$1,310	\$301	Proposed Funding (in \$000s)				
4467481			2.5	PL 2.1 -723	4-11			2026 - 2027	2027 - 2028	2028 - 2029	2029 - 2030	2030 - 2031
							4	1,005	0	0	0	
DT4471631	SR 933 / SW 12 AVENUE			PEDESTRIAN SAFETY IMPROVEMENT		\$2,567	\$0	Proposed Funding (in \$000s)				
4471631	SW 2 STREET	SW 5 ST	0.2	PL 2.1 -313	4-75			2026 - 2027	2027 - 2028	2028 - 2029	2029 - 2030	2030 - 2031
							389	0	2,178	0	0	


MIAMI-DADE TRANSPORTATION PLANNING ORGANIZATION
TRANSPORTATION IMPROVEMENT PROGRAM
NON-MOTORIZED COMPONENT

Responsible Agency: FL Dept. of Transportation

TPO Project No	Facility/Project Name	Bicycle Accom.	Type of Work		Project Cost (\$000s)	Prior Years Cost (\$000s)					
			Cross-Ref. TIP Book Page No.	L RTP Ref							
Agency Project No	From /Location To /Location	Length (miles)					Proposed Funding (in \$000s)				
							2026 - 2027	2027 - 2028	2028 - 2029	2029 - 2030	2030 - 2031
DT4475971	SAFE ROUTES TO SCHOOL - NORTH MIAMI BEACH SENIOR HIGH SCHOOL		PEDESTRIAN SAFETY IMPROVEMENT		\$736	\$0	Proposed Funding (in \$000s)				
4475971		0.0	PL 2.1 -316	4-99			2026 - 2027	2027 - 2028	2028 - 2029	2029 - 2030	2030 - 2031
							101	0	635	0	0
DT4475991	SAFE ROUTES TO SCHOOL - MIAMI SOUTHRIDGE SENIOR HIGH SCHOOL		PEDESTRIAN SAFETY IMPROVEMENT		\$203	\$75	Proposed Funding (in \$000s)				
4475991		0.0	PL 2.1 -316	4-99			2026 - 2027	2027 - 2028	2028 - 2029	2029 - 2030	2030 - 2031
							128	0	0	0	0
DT4476001	SAFE ROUTES TO SCHOOL - HOMESTEAD MIDDLE SCHOOL		PEDESTRIAN SAFETY IMPROVEMENT		\$750	\$0	Proposed Funding (in \$000s)				
4476001		0.0	PL 2.1 -317	4-99			2026 - 2027	2027 - 2028	2028 - 2029	2029 - 2030	2030 - 2031
							196	0	554	0	0
DT4476011	SAFE ROUTES TO SCHOOL - BOOKER T WASHINGTON SENIOR HIGH SCHOOL		PEDESTRIAN SAFETY IMPROVEMENT		\$460	\$127	Proposed Funding (in \$000s)				
4476011		0.0	PL 2.1 -723	4-11			2026 - 2027	2027 - 2028	2028 - 2029	2029 - 2030	2030 - 2031
							5	328	0	0	0
DT4479681	TOWN OF MIAMI LAKES - PARK WEST BICYCLE AND PEDESTRIAN IMPROVEMENTS		BIKE LANE/SIDEWALK		\$1,224	\$161	Proposed Funding (in \$000s)				
4479681		0.7	PL 2.1 -728	4-11			2026 - 2027	2027 - 2028	2028 - 2029	2029 - 2030	2030 - 2031
							1,063	0	0	0	0


MIAMI-DADE TRANSPORTATION PLANNING ORGANIZATION
TRANSPORTATION IMPROVEMENT PROGRAM
NON-MOTORIZED COMPONENT

Responsible Agency: FL Dept. of Transportation

TPO Project No	Facility/Project Name	Bicycle Accom.	Type of Work		Project Cost (\$000s)	Prior Years Cost (\$000s)					
Agency Project No	From /Location To /Location	Length (miles)	Cross-Ref. TIP Book Page No.	L RTP Ref							
DT4479841	CITY OF MIAMI BEACH - 17 STREET BICYCLE LANE PROJECT		BIKE LANE/SIDEWALK		\$1,662	\$166	Proposed Funding (in \$000s)				
4479841		0.9	PL 2.1 -728	4-11			2026 - 2027	2027 - 2028	2028 - 2029	2029 - 2030	2030 - 2031
							5	1,491	0	0	0
DT4479851	TOWN OF CUTLER BAY - CARIBBEAN BOULEVARD COMPLETE STS		BIKE LANE/SIDEWALK		\$4,711	\$158	Proposed Funding (in \$000s)				
4479851		0.5	PL 2.1 -729	4-11			2026 - 2027	2027 - 2028	2028 - 2029	2029 - 2030	2030 - 2031
							4,553	0	0	0	0
DT4494471	IMPLEMENTATION OF THE FLORIDA CITY HUB MOBILITY STUDY		PEDESTRIAN SAFETY IMPROVEMENT		\$1,723	\$114	Proposed Funding (in \$000s)				
4494471		0.4	PL 2.1 -730	4-11			2026 - 2027	2027 - 2028	2028 - 2029	2029 - 2030	2030 - 2031
							5	1,604	0	0	0
DT4494511	MERIDIAN AVENUE SHARED USE PATH		BIKE PATH/TRAIL		\$853	\$70	Proposed Funding (in \$000s)				
4494511		0.7	PL 2.1 -731	4-11			2026 - 2027	2027 - 2028	2028 - 2029	2029 - 2030	2030 - 2031
							5	778	0	0	0
DT4494701	SAFE ROUTES TO SCHOOL - BROWNSVILLE MIDDLE SCHOOL		PEDESTRIAN SAFETY IMPROVEMENT		\$652	\$206	Proposed Funding (in \$000s)				
4494701		0.0	PL 2.1 -731	4-11			2026 - 2027	2027 - 2028	2028 - 2029	2029 - 2030	2030 - 2031
							5	441	0	0	0


MIAMI-DADE TRANSPORTATION PLANNING ORGANIZATION
TRANSPORTATION IMPROVEMENT PROGRAM
NON-MOTORIZED COMPONENT

Responsible Agency: FL Dept. of Transportation

TPO Project No	Facility/Project Name		Bicycle Accom.	Type of Work		Project Cost (\$000s)	Prior Years Cost (\$000s)					
Agency Project No	From /Location	To /Location	Length (miles)	Cross-Ref. TIP Book Page No.	L RTP Ref							
DT4494711	SAFE ROUTES TO SCHOOL - HORACE MANN MIDDLE SCHOOL			PEDESTRIAN SAFETY IMPROVEMENT		\$999	\$268	Proposed Funding (in \$000s)				
4494711			0.0	PL 2.1 -732	4-11			2026 - 2027	2027 - 2028	2028 - 2029	2029 - 2030	2030 - 2031
							5	726	0	0	0	
DT4495831	SR 94 / SW 88 STREET / KENDALL DRIVE			BIKE PATH/TRAIL		\$309	\$0	Proposed Funding (in \$000s)				
4495831	SR 997 / KROME AVENUE	SW 167 AVENUE	1.6	PL 2.1 -353	4-11			2026 - 2027	2027 - 2028	2028 - 2029	2029 - 2030	2030 - 2031
							0	0	0	309	0	
DT4497101	CITY OF MIAMI BEACH - SOUTH BEACH PEDESTRIAN PRIORITY ZONE			PEDESTRIAN SAFETY IMPROVEMENT		\$1,874	\$200	Proposed Funding (in \$000s)				
4497101			4.3	PL 2.1 -355	4-11			2026 - 2027	2027 - 2028	2028 - 2029	2029 - 2030	2030 - 2031
							1,674	0	0	0	0	
DT4508351	LUDLAM TRAIL			BIKE PATH/TRAIL		\$99,610	\$12,434	Proposed Funding (in \$000s)				
4508351	SW 80 STREET	NW 7 STREET	0.0	PL 2.1 -362	4-97			2026 - 2027	2027 - 2028	2028 - 2029	2029 - 2030	2030 - 2031
							87,176	0	0	0	0	
DT4508352	LUDLAM TRAIL: NEW BRIDGE OVER CORAL WAY			PEDESTRIAN/WILDLIFE OVERPASS		\$11,581	\$1,458	Proposed Funding (in \$000s)				
4508352			0.0	PL 2.1 -362	4-99			2026 - 2027	2027 - 2028	2028 - 2029	2029 - 2030	2030 - 2031
							10,123	0	0	0	0	


MIAMI-DADE TRANSPORTATION PLANNING ORGANIZATION
TRANSPORTATION IMPROVEMENT PROGRAM
NON-MOTORIZED COMPONENT

Responsible Agency: FL Dept. of Transportation

TPO Project No	Facility/Project Name		Bicycle Accom.	Type of Work		Project Cost (\$000s)	Prior Years Cost (\$000s)					
DT4508353	LUDLAM TRAIL: NEW PED BRIDGES OVER BIRD ROAD, SW 8 STREET, & FLAGLER STREET			PEDESTRIAN/WILDLIFE OVERPASS		\$75,922	\$4,862	Proposed Funding (in \$000s)				
4508353			0.0	PL 2.1 -363	4-99			2026 - 2027	2027 - 2028	2028 - 2029	2029 - 2030	2030 - 2031
							25	70,035	0	1,000	0	
DT4509041	MARLIN ROAD IMPROVEMENTS			PEDESTRIAN SAFETY IMPROVEMENT		\$615	\$615	Proposed Funding (in \$000s)				
4509041			1.6	PL 2.1 -364	4-103			2026 - 2027	2027 - 2028	2028 - 2029	2029 - 2030	2030 - 2031
							0	0	0	0	0	
DT4510341	SR 25 / NW 36 STREET			PEDESTRIAN SAFETY IMPROVEMENT		\$1,384	\$117	Proposed Funding (in \$000s)				
4510341	AT NW 18 AVENUE		0.0	PL 2.1 -366	4-145			2026 - 2027	2027 - 2028	2028 - 2029	2029 - 2030	2030 - 2031
							617	650	0	0	0	
DT4510351	SR 9			PEDESTRIAN SAFETY IMPROVEMENT		\$3,126	\$373	Proposed Funding (in \$000s)				
4510351	AT NW 22 AVENUE		0.6	PL 2.1 -367	4-101			2026 - 2027	2027 - 2028	2028 - 2029	2029 - 2030	2030 - 2031
							25	22	2,626	80	0	
DT4510371	SR 968 / WEST FLAGLER STREET			PEDESTRIAN SAFETY IMPROVEMENT		\$988	\$206	Proposed Funding (in \$000s)				
4510371	EAST OF SW 48 COURT WEST OF SW 48 AVENUE		0.1	PL 2.1 -369	4-101			2026 - 2027	2027 - 2028	2028 - 2029	2029 - 2030	2030 - 2031
							8	774	0	0	0	


MIAMI-DADE TRANSPORTATION PLANNING ORGANIZATION
TRANSPORTATION IMPROVEMENT PROGRAM
NON-MOTORIZED COMPONENT

Responsible Agency: FL Dept. of Transportation

TPO Project No	Facility/Project Name		Bicycle Accom.	Type of Work		Project Cost (\$000s)	Prior Years Cost (\$000s)					
Agency Project No	From /Location	To /Location	Length (miles)	Cross-Ref. TIP Book Page No.	L RTP Ref							
DT4510381	SR 9 / NW 27 AVENUE BETWEEN NW 80 STREET AND NW 83 STREET			PEDESTRIAN SAFETY IMPROVEMENT		\$1,871	\$331	Proposed Funding (in \$000s)				
4510381			0.2	PL 2.1 -369	4-101			2026 - 2027	2027 - 2028	2028 - 2029	2029 - 2030	2030 - 2031
							374	1,166	0	0	0	
DT4510531	SR A1A / COLLINS AVENUE			PEDESTRIAN SAFETY IMPROVEMENT		\$2,003	\$280	Proposed Funding (in \$000s)				
4510531	SOUTH OF SR 826	NORTH OF 178 STREET	1.0	PL 2.1 -372	4-101			2026 - 2027	2027 - 2028	2028 - 2029	2029 - 2030	2030 - 2031
							1,723	0	0	0	0	
DT4511231	SR 5 / BISCAYNE BOULEVARD			PEDESTRIAN SAFETY IMPROVEMENT		\$7,807	\$1,250	Proposed Funding (in \$000s)				
4511231	NE 123 STREET	NE 163 STREET	2.5	PL 2.1 -375	4-169			2026 - 2027	2027 - 2028	2028 - 2029	2029 - 2030	2030 - 2031
							451	245	60	5,801	0	
DT4511241	SR 9 / NW 27 AVENUE			PEDESTRIAN SAFETY IMPROVEMENT		\$7,358	\$892	Proposed Funding (in \$000s)				
4511241	NW 7 STREET	NW 36 STREET	2.1	PL 2.1 -376	4-11			2026 - 2027	2027 - 2028	2028 - 2029	2029 - 2030	2030 - 2031
							101	50	31	6,284	0	
DT4511242	SR 9 / NW 27 AVENUE			PEDESTRIAN SAFETY IMPROVEMENT		\$1,468	\$202	Proposed Funding (in \$000s)				
4511242	AT NW 11 STREET		0.1	PL 2.1 -377	4-11			2026 - 2027	2027 - 2028	2028 - 2029	2029 - 2030	2030 - 2031
							16	0	0	1,250	0	


MIAMI-DADE TRANSPORTATION PLANNING ORGANIZATION
TRANSPORTATION IMPROVEMENT PROGRAM
NON-MOTORIZED COMPONENT

Responsible Agency: FL Dept. of Transportation

TPO Project No	Facility/Project Name		Bicycle Accom.	Type of Work		Project Cost (\$000s)	Prior Years Cost (\$000s)					
Agency Project No	From /Location	To /Location	Length (miles)	Cross-Ref. TIP Book Page No.	LRTP Ref							
DT4512901	MARLIN ROAD IMPROVEMENTS			BIKE LANE/SIDEWALK		\$10,616	\$432	Proposed Funding (in \$000s)				
4512901			1.6	PL 2.1 -377	4-103			2026 - 2027	2027 - 2028	2028 - 2029	2029 - 2030	2030 - 2031
							3	0	10,181	0	0	
DT4514121	BISCAYNE BLUEWAY TRAIL			BIKE PATH/TRAIL		\$2,110	\$250	Proposed Funding (in \$000s)				
4514121			0.5	PL 2.1 -734	4-11			2026 - 2027	2027 - 2028	2028 - 2029	2029 - 2030	2030 - 2031
							5	1,855	0	0	0	
DT4516581	SUNSET DRIVE ROADWAY AND BEAUTIFICATION PROJECT			PEDESTRIAN SAFETY IMPROVEMENT		\$988	\$0	Proposed Funding (in \$000s)				
4516581			0.3	PL 2.1 -735	4-11			2026 - 2027	2027 - 2028	2028 - 2029	2029 - 2030	2030 - 2031
							0	988	0	0	0	
DT4516611	BISCAYNE EVERGLADES GREENWAY (BEG) PHASE II			BIKE PATH/TRAIL		\$2,666	\$0	Proposed Funding (in \$000s)				
4516611			3.3	PL 2.1 -736	4-97			2026 - 2027	2027 - 2028	2028 - 2029	2029 - 2030	2030 - 2031
							245	0	2,421	0	0	
DT4516612	W MOWRY DR / SW 320 STREET & SW 192 AVENUE TO INTERSECTION OF C-111 & C-113 CANALS			BIKE PATH/TRAIL		\$8,743	\$0	Proposed Funding (in \$000s)				
4516612			0.0	PL 2.1 -736	4-11			2026 - 2027	2027 - 2028	2028 - 2029	2029 - 2030	2030 - 2031
							0	0	0	0	8,743	


MIAMI-DADE TRANSPORTATION PLANNING ORGANIZATION
TRANSPORTATION IMPROVEMENT PROGRAM
NON-MOTORIZED COMPONENT

Responsible Agency: FL Dept. of Transportation

TPO Project No	Facility/Project Name		Bicycle Accom.	Type of Work		Project Cost (\$000s)	Prior Years Cost (\$000s)					
DT4516831	CITYWIDE SIDEWALK CONNECTIVITY PROJECT - PHASE I			BIKE LANE/SIDEWALK		\$1,110	\$0	Proposed Funding (in \$000s)				
4516831			3.4	PL 2.1 -737	4-11			2026 - 2027	2027 - 2028	2028 - 2029	2029 - 2030	2030 - 2031
							156	0	954	0	0	
DT4522931	SR 915 / NE 6 AVENUE			PEDESTRIAN SAFETY IMPROVEMENT		\$120	\$0	Proposed Funding (in \$000s)				
4522931	AT NE 125 STREET TO NE 135 STREET		0.7	PL 2.1 -383	4-103			2026 - 2027	2027 - 2028	2028 - 2029	2029 - 2030	2030 - 2031
							0	0	10	0	110	
DT4532921	NW 7 STREET			PEDESTRIAN SAFETY IMPROVEMENT		\$136	\$0	Proposed Funding (in \$000s)				
4532921	NW 31 AVENUE NW 32 AVENUE		0.1	PL 2.1 -396	4-65			2026 - 2027	2027 - 2028	2028 - 2029	2029 - 2030	2030 - 2031
							0	0	0	136	0	
DT4535251	SAFE ROUTES TO SCHOOL - AMERICAN SENIOR HIGH SCHOOL			PEDESTRIAN SAFETY IMPROVEMENT		\$1,306	\$0	Proposed Funding (in \$000s)				
4535251			0.3	PL 2.1 -403	4-65			2026 - 2027	2027 - 2028	2028 - 2029	2029 - 2030	2030 - 2031
							0	236	0	1,070	0	
DT4536061	NORTH BAY VILLAGE - ADA SIDEWALK IMPROVEMENTS			SIDEWALK		\$431	\$0	Proposed Funding (in \$000s)				
4536061			3.4	PL 2.1 -403	4-99			2026 - 2027	2027 - 2028	2028 - 2029	2029 - 2030	2030 - 2031
							0	431	0	0	0	


MIAMI-DADE TRANSPORTATION PLANNING ORGANIZATION
TRANSPORTATION IMPROVEMENT PROGRAM
NON-MOTORIZED COMPONENT

Responsible Agency: FL Dept. of Transportation

TPO Project No	Facility/Project Name		Bicycle Accom.	Type of Work		Project Cost (\$000s)	Prior Years Cost (\$000s)					
Agency Project No	From /Location	To /Location	Length (miles)	Cross-Ref. TIP Book Page No.	L RTP Ref							
DT4536981	HIALEAH GARDENS MIDDLE SCHOOL AND HIALEAH GARDENS HIGH SCHOOL			BIKE LANE/SIDEWALK		\$537	\$0	Proposed Funding (in \$000s)				
4536981			0.0	PL 2.1 -404	4-65			2026 - 2027	2027 - 2028	2028 - 2029	2029 - 2030	2030 - 2031
							0	104	0	433	0	
DT4536991	CITYWIDE SIDEWALK ENHANCEMENTS			BIKE LANE/SIDEWALK		\$1,815	\$0	Proposed Funding (in \$000s)				
4536991			0.0	PL 2.1 -405	4-11			2026 - 2027	2027 - 2028	2028 - 2029	2029 - 2030	2030 - 2031
							0	35	0	1,780	0	
DT4537351	LUDLAM ROAD SHARED USED PATH			BIKE PATH/TRAIL		\$1,956	\$220	Proposed Funding (in \$000s)				
4537351			3.1	PL 2.1 -405	4-97			2026 - 2027	2027 - 2028	2028 - 2029	2029 - 2030	2030 - 2031
							5	1,731	0	0	0	
DT4537361	BISCAYNE TRAIL SEGMENT D PHASE 1			BIKE PATH/TRAIL		\$2,509	\$0	Proposed Funding (in \$000s)				
4537361			2.1	PL 2.1 -406	4-97			2026 - 2027	2027 - 2028	2028 - 2029	2029 - 2030	2030 - 2031
							0	400	0	2,109	0	
DT4552071	SNAPPER CREEK TRAIL SEGMENT B - DADELAND CONNECTION			BIKE PATH/TRAIL		\$2,765	\$0	Proposed Funding (in \$000s)				
4552071			0.0	PL 2.1 -742	4-101			2026 - 2027	2027 - 2028	2028 - 2029	2029 - 2030	2030 - 2031
							0	0	0	0	2,765	

MIAMI-DADE TRANSPORTATION PLANNING ORGANIZATION
 TRANSPORTATION IMPROVEMENT PROGRAM
 NON-MOTORIZED COMPONENT

Responsible Agency: FL Dept. of Transportation

TPO Project No	Facility/Project Name		Bicycle Accom.	Type of Work		Project Cost (\$000s)	Prior Years Cost (\$000s)					
Agency Project No	From /Location	To /Location	Length (miles)	Cross-Ref. TIP Book Page No.	LRTP Ref							
DT4556211	CITY OF DORAL - CITY WIDE SIDEWALKS IMPROVEMENTS III			SIDEWALK		\$1,108	\$0	Proposed Funding (in \$000s)				
4556211			1.0	PL 2.1 -744	4-11			2026 - 2027	2027 - 2028	2028 - 2029	2029 - 2030	2030 - 2031
						0	103	0	1,005	0		

Yearly Totals	117,661	96,936	23,396	33,909	27,671
5 Year TIP Total				\$299,573	

MIAMI-DADE TRANSPORTATION PLANNING ORGANIZATION
 TRANSPORTATION IMPROVEMENT PROGRAM
 NON-MOTORIZED COMPONENT

Responsible Agency: Greater Miami Expressway Agency

TPO Project No	Facility/Project Name		Bicycle Accom.	Type of Work		Project Cost (\$000s)	Prior Years Cost (\$000s)	
Agency Project No	From /Location	To /Location	Length (miles)	Cross-Ref. TIP Book Page No.	LRTP Ref			

TPO Project No	Facility/Project Name	Bicycle Accom.	Type of Work	Project Cost (\$000s)	Prior Years Cost (\$000s)	Proposed Funding (in \$000s)				
						2026 - 2027	2027 - 2028	2028 - 2029	2029 - 2030	2030 - 2031
XA83618	KENDALL PARKWAY - SR 836 / DOLPHIN EXPRESSWAY SOUTHWEST EXTENSION	Other	Expressway Extension	\$107,369	\$52,562					
83618	SW 136 STREET TERMINUS AT NW 137 AVENUE / NW 12 STREET	14.3	PL 2.3 -1 4-155			33,907	20,899	0	0	0

Yearly Totals	33,907	20,899	0	0	0
5 Year TIP Total		\$54,806			

MIAMI-DADE TRANSPORTATION PLANNING ORGANIZATION
TRANSPORTATION IMPROVEMENT PROGRAM
NON-MOTORIZED COMPONENT

Responsible Agency: Homestead

TPO Project No	Facility/Project Name		Bicycle Accom.	Type of Work		Project Cost (\$000s)	Prior Years Cost (\$000s)	
Agency Project No	From /Location	To /Location	Length (miles)	Cross-Ref. TIP Book Page No.	L RTP Ref			

HSHSMUM UMUBC160	Krome Ave Transit Accessibility and Roadway Improvements from North of South Dade Transitway to North of N 4th Street			Transportation enhancement		\$3,900,00 ⁿ	\$3,900,00 ⁿ		Proposed Funding (in \$000s)				
									2026 - 2027	2027 - 2028	2028 - 2029	2029 - 2030	2030 - 2031
HSMUMUM UBC160	NW 4 Street/NE 4 Street	Miami Dade County Busway	0.3						3,100,000	800,000	0	0	0

HSMUMUM UBC160	SW 152 Avenue Bridge Expansion			Bridge Expansion		\$1,000,00 ⁿ			Proposed Funding (in \$000s)				
									2026 - 2027	2027 - 2028	2028 - 2029	2029 - 2030	2030 - 2031
MUMUMUB C160			0.1						575,000	425,000	0	0	0

Yearly Totals	3,675,000	1,225,000	0	0	0
5 Year TIP Total		\$4,900,000			

MIAMI-DADE TRANSPORTATION PLANNING ORGANIZATION
TRANSPORTATION IMPROVEMENT PROGRAM
NON-MOTORIZED COMPONENT

Responsible Agency: Miami-Dade Aviation Dept

TPO Project No	Facility/Project Name		Bicycle Accom.	Type of Work		Project Cost (\$000s)	Prior Years Cost (\$000s)	
Agency Project No	From /Location	To /Location	Length (miles)	Cross-Ref. TIP Book Page No.	L RTP Ref			

APP264A	Miami International Airport (MIA) - Terminal wide Re-Roofing and Lighting Systems Upgrades			Rehabilitate Terminal Building		\$105,948	\$9,171		Proposed Funding (in \$000s)				
	P264A	MIA Terminal Building		0.0	PL 2.5 -12				4-11	2026 - 2027	2027 - 2028	2028 - 2029	2029 - 2030
									96,777	0	0	0	0

APX009A	OPF 09L/27R Runway and Lighting Rehabilitation			Pavement rehabilitation of Runway 09L-27R, sections of parallel Taxiway N, ()		\$31,589	\$24,875		Proposed Funding (in \$000s)				
	X009A	OPF Runway 9/27		OPF Runway 9/27	0.0				PL 2.5 -20	4-161	2026 - 2027	2027 - 2028	2028 - 2029

APX010A	OPF Engine Run Up Pad			Airport Miscellaneous Improvements / Safety		\$4,050	\$3,241		Proposed Funding (in \$000s)				
	X010A	OPF Airfield		OPF Airfield	0.0				PL 2.5 -20	4-161	2026 - 2027	2027 - 2028	2028 - 2029

APY155A	X-51 Security Upgrades			Safety and Security Improvements		\$170	\$136		Proposed Funding (in \$000s)				
	Y155A	Miami Homestead General Aviation Airport (X51)		Miami Homestead General Aviation Airport	0.0				PL 2.5 -22	4-11	2026 - 2027	2027 - 2028	2028 - 2029

Yearly Totals	96,777	0	0	0	0
5 Year TIP Total		\$96,777			

MIAMI-DADE TRANSPORTATION PLANNING ORGANIZATION
TRANSPORTATION IMPROVEMENT PROGRAM
NON-MOTORIZED COMPONENT

Responsible Agency: Miami-Dade County Parks, Recreation & Open Spaces Dept

TPO Project No	Facility/Project Name		Bicycle Accom.	Type of Work		Project Cost (\$000s)	Prior Years Cost (\$000s)					
Agency Project No	From /Location	To /Location	Length (miles)	Cross-Ref. TIP Book Page No.	L RTP Ref			2026 - 2027	2027 - 2028	2028 - 2029	2029 - 2030	2030 - 2031
PR0000001	Ludlam Trail - Bike Path		Bike Lane	Multi-use pedestrian and bicycle trail path		\$151,658	\$41,582	Proposed Funding (in \$000s)				
0000001	SW 80th Street	400 feet north of NW 7th Street	5.6	PL 2.8 -1	4-103			500	5,700	1,500	2,500	2,533
PR0000002	South Dade Trail / Biscayne D & Roberta Hunter		Other	BIKEPATH		\$4,389	\$4,389	Proposed Funding (in \$000s)				
0000002	SW 137 Street	Homestead Bayfront Park	0.0	PL 2.8 -1	4-65			0	0	0	0	0
PR0000003	Black Creek Trail, Segment B		Other	BIKEPATH		\$457	\$885	Proposed Funding (in \$000s)				
0000003	Larry & Penny Thompson Park	Krome Trail	2.5	PL 2.8 -1	4-11			0	0	0	0	0
PR0000004	Snapper Creek Trail		Other	BIKEPATH		\$1,000	\$1,000	Proposed Funding (in \$000s)				
0000004	SW 97 Avenue	SW 117 Avenue	2.6	PL 2.8 -2	4-103			320	0	0	0	0
PR0000005	Snapper Creek Trail		Other	BIKEPATH		\$9,753	\$1,172	Proposed Funding (in \$000s)				
0000005	SW 97 Avenue	SW 117 Avenue	2.3	PL 2.8 -2	4-101			0	0	0	0	0

MIAMI-DADE TRANSPORTATION PLANNING ORGANIZATION
TRANSPORTATION IMPROVEMENT PROGRAM
NON-MOTORIZED COMPONENT

Responsible Agency: Miami-Dade County Parks, Recreation & Open Spaces Dept

TPO Project No	Facility/Project Name		Bicycle Accom.	Type of Work		Project Cost (\$000s)	Prior Years Cost (\$000s)					
Agency Project No	From /Location	To /Location	Length (miles)	Cross-Ref. TIP Book Page No.	L RTP Ref			2026 - 2027	2027 - 2028	2028 - 2029	2029 - 2030	2030 - 2031
PR0000006	BISCAYNE EVERGLADES TRAIL			Trail Improvements		\$11,447		Proposed Funding (in \$000s)				
0000006	C-111 CANAL	NORTH FLAGLER AVENUE	2.0	PL 2.8 -2	4-97			2026 - 2027	2027 - 2028	2028 - 2029	2029 - 2030	2030 - 2031
							0	0	0	0	0	
PR2026001	Snapper Creek Trail - Segment A 107 Ave Gap		Bike Lane	Multi-use pedestrian and bicycle trail path		\$2,463	\$141	Proposed Funding (in \$000s)				
2026001	SW 107th Avenue	SW 105th Court	0.3		4-101			2026 - 2027	2027 - 2028	2028 - 2029	2029 - 2030	2030 - 2031
							200	200	489	522	0	
PR2026002	Snapper Creek Trail - Segment B Dadeland Connection		Bike Lane	Multi-use pedestrian and bicycle trail path		\$3,953	\$134	Proposed Funding (in \$000s)				
2026002	Pedestrian bridge, east of Palmetto Expressway	SW 70th Avenue	0.5		4-103			2026 - 2027	2027 - 2028	2028 - 2029	2029 - 2030	2030 - 2031
							250	200	100	316	1,953	
PR2026003	Snapper Creek Trail - Segment B Phase1		Bike Lane	Multi-use pedestrian and bicycle trail path		\$1,701	\$42	Proposed Funding (in \$000s)				
2026003	South Dixie Hwy	SW 67 Avenue	0.3		4-101			2026 - 2027	2027 - 2028	2028 - 2029	2029 - 2030	2030 - 2031
							200	316	411	686	0	
PR2026004	Biscayne Trail - Segment D Phase 1		Bike Lane	Multi-use pedestrian and bicycle trail path		\$3,249	\$12	Proposed Funding (in \$000s)				
2026004	SW 117th Avenue	SW 328th Street	2.5		4-97			2026 - 2027	2027 - 2028	2028 - 2029	2029 - 2030	2030 - 2031
							250	358	1,399	229	0	


MIAMI-DADE TRANSPORTATION PLANNING ORGANIZATION
TRANSPORTATION IMPROVEMENT PROGRAM
NON-MOTORIZED COMPONENT

Responsible Agency: Miami-Dade County Parks, Recreation & Open Spaces Dept

TPO Project No	Facility/Project Name		Bicycle Accom.	Type of Work		Project Cost (\$000s)	Prior Years Cost (\$000s)					
Agency Project No	From /Location	To /Location	Length (miles)	Cross-Ref. TIP Book Page No.	L RTP Ref			2026 - 2027	2027 - 2028	2028 - 2029	2029 - 2030	2030 - 2031
PR2026005	Biscayne Trail - Segment D-Phase 2		Bike Lane	Multi-use pedestrian and bicycle trail path		\$7,144	\$618	Proposed Funding (in \$000s)				
2026005	SW 137th Avenue	SW 117th Avenue	2.5		4-97			615	1,366	411	0	0
PR2026006	Biscayne Everglades Greenway - Segment 8 Connection		Bike Lane	Multi-use pedestrian and bicycle trail path		\$11,191	\$0	Proposed Funding (in \$000s)				
2026006	Intersection of C-111 & C-113 Canals	Intersection of SW 320 St & SW 192 Ave	4.5		4-97			120	750	417	100	1,000
PR2026007	Biscayne Everglades Greenway - Segment 10 Connection		Bike Lane	Multi-use pedestrian and bicycle trail path		\$10,935	\$0	Proposed Funding (in \$000s)				
2026007	Intersection of C-111 and C-113 Canals	Intersection of C-111 Canal & Ingraham Highway (SW 392nd)	5.5		4-97			50	300	750	325	2,000
							Yearly Totals	2,505	9,190	5,477	4,678	7,486
							5 Year TIP Total					\$29,336

MIAMI-DADE TRANSPORTATION PLANNING ORGANIZATION
TRANSPORTATION IMPROVEMENT PROGRAM
NON-MOTORIZED COMPONENT

Responsible Agency: Miami-Dade Dept. of Transportation and Public Works

TPO Project No	Facility/Project Name	Bicycle Accom.	Type of Work		Project Cost (\$000s)	Prior Years Cost (\$000s)					
Agency Project No	From /Location To /Location	Length (miles)	Cross-Ref. TIP Book Page No.	L RTP Ref							

PW0000106	SOUTH BAYSHORE DRIVE		Bike Lane	Roadway improvements, drainage, water main installation		\$29,466	\$2,838	Proposed Funding (in \$000s)				
	106	DARWIN STREET	MERCY WAY	1.4	PL 2.7-2 -7			4-113	2026 - 2027	2027 - 2028	2028 - 2029	2029 - 2030
							237	5,307	10,539	10,469	76	

PW0000110	NW 97 Avenue			New 4 lanes		\$3,630	\$3,710	Proposed Funding (in \$000s)				
	110	NW 138 Street	NW 154 Street	1.0	PL 2.7-2 -73			4-113	2026 - 2027	2027 - 2028	2028 - 2029	2029 - 2030


PW0000127	SW 157 AVENUE		Other	Widen from 2 to 4 lanes		\$36,593	\$4,247	Proposed Funding (in \$000s)				
	127	SW 42 STREET	SW 8 STREET	2.3	PL 2.7-2 -105			4-115	2026 - 2027	2027 - 2028	2028 - 2029	2029 - 2030
							71	3,506	9,550	7,527	47	

PW0000149	SW 268 Street and SW 264 Street		Bike Lane	Roadway improvements, water main installation		\$23,177	\$21,380	Proposed Funding (in \$000s)				
	149	SW 139 Avenue	SW 119 Avenue	2.0	PL 2.7-2 -140			4-115	2026 - 2027	2027 - 2028	2028 - 2029	2029 - 2030
							2	0	0	0	0	

PW0000215	SW 264 Street		Bike Lane	New 2 lane road with center turn lane		\$5,578	\$5,578	Proposed Funding (in \$000s)				
	215	SW 147 Avenue	US 1	0.2	PL 2.7-2 -139			4-115	2026 - 2027	2027 - 2028	2028 - 2029	2029 - 2030


MIAMI-DADE TRANSPORTATION PLANNING ORGANIZATION
TRANSPORTATION IMPROVEMENT PROGRAM
NON-MOTORIZED COMPONENT

Responsible Agency: Miami-Dade Dept. of Transportation and Public Works

TPO Project No	Facility/Project Name		Bicycle Accom.	Type of Work		Project Cost (\$000s)	Prior Years Cost (\$000s)					
	Agency Project No	From /Location	To /Location	Length (miles)	Cross-Ref. TIP Book Page No.							
PW0001070	NW 25 STREET		Other	RRR		\$30,639	\$4,245	Proposed Funding (in \$000s)				
0001070	NW 117 AVENUE	NW 87 AVENUE	1.0	PL 2.7-2 -105	4-117			2026 - 2027	2027 - 2028	2028 - 2029	2029 - 2030	2030 - 2031
								800	1,256	200	2,200	3,405
PW0001076	SW 127 AVENUE		Bike Lane	Widen from 2 to 4 lanes		\$5,998	\$724	Proposed Funding (in \$000s)				
0001076	SW 136 STREET	SW 128 STREET	0.5	PL 2.7-2 -143	4-115			2026 - 2027	2027 - 2028	2028 - 2029	2029 - 2030	2030 - 2031
								2,683	2,521	70	0	0
PW0001083	SW 42 STREET		Other	Widen from 2 to 4 lanes		\$7,572	\$892	Proposed Funding (in \$000s)				
0001083	SW 162 AVENUE	SW 157 AVENUE	0.5	PL 2.7-2 -106	4-117			2026 - 2027	2027 - 2028	2028 - 2029	2029 - 2030	2030 - 2031
								75	2,640	3,490	475	0
PW0001106	FRANJO ROAD		Other	Widen from 2 to 3 lanes		\$8,891	\$6,431	Proposed Funding (in \$000s)				
0001106	OLD CUTLER ROAD	SW 184 STREET	1.6	PL 2.7-2 -138	4-111			2026 - 2027	2027 - 2028	2028 - 2029	2029 - 2030	2030 - 2031
								1,700	760	0	0	0
PW000114	ADA Hotline Projects					\$3,596	\$2,596	Proposed Funding (in \$000s)				
114			0.0	PL 2.7-1 -4	4-11			2026 - 2027	2027 - 2028	2028 - 2029	2029 - 2030	2030 - 2031
								500	500	0	0	0


MIAMI-DADE TRANSPORTATION PLANNING ORGANIZATION
TRANSPORTATION IMPROVEMENT PROGRAM
NON-MOTORIZED COMPONENT

Responsible Agency: Miami-Dade Dept. of Transportation and Public Works

TPO Project No	Facility/Project Name		Bicycle Accom.	Type of Work		Project Cost (\$000s)	Prior Years Cost (\$000s)					
	Agency Project No	From /Location	To /Location	Length (miles)	Cross-Ref. TIP Book Page No.							
PW0001166	NW 17 Avenue and Miami River			Bridge (#874161) bicycle/pedestrian improvement		\$52,804	\$3,494	Proposed Funding (in \$000s)				
0001166			0.0	PL 2.7-2 -9	4-117			2026 - 2027	2027 - 2028	2028 - 2029	2029 - 2030	2030 - 2031
							840	645	1,675	1,091	1,091	
PW0001207	NW 170 Street		Other	New 2 lanes		\$7,733	\$1,717	Proposed Funding (in \$000s)				
0001207	NW 97 Avenue	NW 95 Avenue	0.2	PL 2.7-2 -76	4-113			2026 - 2027	2027 - 2028	2028 - 2029	2029 - 2030	2030 - 2031
							551	3,170	0	0	0	
PW0001224	Old Cutler Road and Cutler Canal C-100			Pedestrian bridge		\$3,610	\$3,473	Proposed Funding (in \$000s)				
0001224			0.0	PL 2.7-2 -145	4-11			2026 - 2027	2027 - 2028	2028 - 2029	2029 - 2030	2030 - 2031
							87	0	0	0	0	
PW0001269	NE 2 AVENUE		Bike Lane	Street/Traffic Operational Improvement		\$42,625	\$420	Proposed Funding (in \$000s)				
0001269	NE 20 STREET	WEST LITTLE RIVER CANAL	2.9	PL 2.7-2 -8	4-111			2026 - 2027	2027 - 2028	2028 - 2029	2029 - 2030	2030 - 2031
							100	26	500	246	72	
PW0001378	SW 152 STREET OVER CANAL 100-A			Bridge replacement (#874423)		\$7,950	\$609	Proposed Funding (in \$000s)				
0001378			0.0	PL 2.7-2 -148	4-11			2026 - 2027	2027 - 2028	2028 - 2029	2029 - 2030	2030 - 2031
							600	50	1,625	2,825	1,225	


MIAMI-DADE TRANSPORTATION PLANNING ORGANIZATION
TRANSPORTATION IMPROVEMENT PROGRAM
NON-MOTORIZED COMPONENT

Responsible Agency: Miami-Dade Dept. of Transportation and Public Works

TPO Project No	Facility/Project Name		Bicycle Accom.	Type of Work		Project Cost (\$000s)	Prior Years Cost (\$000s)					
PW000722	SW 216 Street		Bike Lane	Drainage improvements design		\$12,217	\$16,001	Proposed Funding (in \$000s)				
722	SW 127 Avenue	SW 112 Avenue	2.0	PL 2.7-2 -139	4-115			2026 - 2027	2027 - 2028	2028 - 2029	2029 - 2030	2030 - 2031
							0	0	0	0	0	
PW000723	SW 328 Street		Bike Lane	Roadway improvement		\$13,151	\$13,149	Proposed Funding (in \$000s)				
723	SW 187 Avenue	US 1	1.2	PL 2.7-2 -141	4-115			2026 - 2027	2027 - 2028	2028 - 2029	2029 - 2030	2030 - 2031
							2	0	0	0	0	
PW000744	NW 58 Street		Other	Road reconstruction		\$21,349	\$4,264	Proposed Funding (in \$000s)				
744	NW 97 Avenue	SR 826	2.0	PL 2.7-2 -75	4-113			2026 - 2027	2027 - 2028	2028 - 2029	2029 - 2030	2030 - 2031
							9,460	7,623	2	0	0	
PW000764	HARRIET TUBMAN HIGHWAY		Bike Lane	Widen from 2 to 4 lanes		\$23,237	\$2,069	Proposed Funding (in \$000s)				
764	NE 163 STREET	NE 173 STREET	0.8	PL 2.7-2 -35	4-111			2026 - 2027	2027 - 2028	2028 - 2029	2029 - 2030	2030 - 2031
							9,095	7,795	3,600	636	42	
PW000775	SW 136 STREET - BRIDGE REPLACEMENT		Paved Shoulder	Bridge replacement (#874420)		\$4,767	\$4,313	Proposed Funding (in \$000s)				
775	EAST OF SW 72 AVENUE - BRIDGE #874420		0.0	PL 2.7-2 -148	4-11			2026 - 2027	2027 - 2028	2028 - 2029	2029 - 2030	2030 - 2031
							454	0	0	0	0	


MIAMI-DADE TRANSPORTATION PLANNING ORGANIZATION
TRANSPORTATION IMPROVEMENT PROGRAM
NON-MOTORIZED COMPONENT

Responsible Agency: Miami-Dade Dept. of Transportation and Public Works

TPO Project No	Facility/Project Name		Bicycle Accom.	Type of Work		Project Cost (\$000s)	Prior Years Cost (\$000s)					
PW000860	NW 97 Avenue		Bike Lane	Widen from 2 to 4 lanes		\$8,701	\$1,271	Proposed Funding (in \$000s)				
000860	NW 52 Street	NW 58 Street	0.4	PL 2.7-2 -72	4-113			2026 - 2027	2027 - 2028	2028 - 2029	2029 - 2030	2030 - 2031
								200	3,374	3,856	0	0
PW000870	NW South River Drive		Other	Study and design		\$845	\$845	Proposed Funding (in \$000s)				
000870	NW 38 Avenue	NW 32 Avenue	0.9	PL 2.7-2 -108	4-11			2026 - 2027	2027 - 2028	2028 - 2029	2029 - 2030	2030 - 2031
PW000920	SW 24 Street and SW 72 Avenue (R/R Crossing)			Resurfacing		\$524	\$524	Proposed Funding (in \$000s)				
000920			0.0	PL 2.7-2 -109	4-11			2026 - 2027	2027 - 2028	2028 - 2029	2029 - 2030	2030 - 2031
								0	0	0	0	0
PW000924	Underline			Pedestrian/bicycle improvement		\$116,575	\$9,397	Proposed Funding (in \$000s)				
000924	Dadeland South	Miami River	9.6	PL 2.7-2 -8	4-65			2026 - 2027	2027 - 2028	2028 - 2029	2029 - 2030	2030 - 2031
								220	0	0	0	0
PW000924A	Underline			Pedestrian/bicycle improvement		\$116,575	\$24,819	Proposed Funding (in \$000s)				
000924A	Dadeland South	Miami River	9.6	PL 2.7-2 -144	4-65			2026 - 2027	2027 - 2028	2028 - 2029	2029 - 2030	2030 - 2031
								50	0	0	0	0


MIAMI-DADE TRANSPORTATION PLANNING ORGANIZATION
TRANSPORTATION IMPROVEMENT PROGRAM
NON-MOTORIZED COMPONENT

Responsible Agency: Miami-Dade Dept. of Transportation and Public Works

TPO Project No	Facility/Project Name		Bicycle Accom.	Type of Work		Project Cost (\$000s)	Prior Years Cost (\$000s)					
PW000955	SW 42 AVENUE - BRIDGE REPLACEMENT			Bridge replacement (#874275)		\$10,346	\$6,135	Proposed Funding (in \$000s)				
000955	AT CORAL GABLES CANAL - BRIDGE #874275		0.0	PL 2.7-2 -146	4-11			2026 - 2027	2027 - 2028	2028 - 2029	2029 - 2030	2030 - 2031
							3,238	768	205	0	0	
PW000964	Ludlam Bikepath			Bikepath		\$106,159	\$0	Proposed Funding (in \$000s)				
000964	Dadeland North	NW 7 Street	6.0	PL 2.7-2 -144	4-65			2026 - 2027	2027 - 2028	2028 - 2029	2029 - 2030	2030 - 2031
PW3008230	Pedestrian Safety - Park Zones Pilot			DTPW - Vision Zero		\$48	\$48	Proposed Funding (in \$000s)				
3008230	0	0	0.0					2026 - 2027	2027 - 2028	2028 - 2029	2029 - 2030	2030 - 2031
							0	0	0	0	0	
PWMIFABP 0001	FIFA Quick-Build Bike/Ped Capacity Projects			Bicycle and Pedestrian first/last mile improvements in MIF A		\$2,600	\$2,462	Proposed Funding (in \$000s)				
MIFABP000 1			0.0	PL 2.7-2 -4	4-11			2026 - 2027	2027 - 2028	2028 - 2029	2029 - 2030	2030 - 2031
							138	0	0	0	0	
PWMIFABP 0008	Pine Tree Drive			Sidewalk reconstruction		\$196	\$195	Proposed Funding (in \$000s)				
MIFABP000 8	W 26 Street	W 37 Street	0.6	PL 2.7-2 -3	4-11			2026 - 2027	2027 - 2028	2028 - 2029	2029 - 2030	2030 - 2031
							1	0	0	0	0	


MIAMI-DADE TRANSPORTATION PLANNING ORGANIZATION
TRANSPORTATION IMPROVEMENT PROGRAM
NON-MOTORIZED COMPONENT

Responsible Agency: Miami-Dade Dept. of Transportation and Public Works

TPO Project No	Facility/Project Name		Bicycle Accom.	Type of Work		Project Cost (\$000s)	Prior Years Cost (\$000s)					
PWMIFABP0009	NW 17 Avenue			Sidewalk reconstruction		\$460	\$115	Proposed Funding (in \$000s)				
MIFABP0009	North River Drive	NW 38 Street	1.7	PL 2.7-2 -3	4-11			2026 - 2027	2027 - 2028	2028 - 2029	2029 - 2030	2030 - 2031
							344	1	0	0	0	
PWMIFABP0010	Continuing Program Projects			Bike/Ped projects				Proposed Funding (in \$000s)				
MIFABP0010			0.0	PL 2.7-2 -4	4-11			2026 - 2027	2027 - 2028	2028 - 2029	2029 - 2030	2030 - 2031
							1,850	1,850	1,850	1,850	0	
PWMIFATA0001	Underline			Transit/pedestrian/bicycle improvement		\$116,575	\$2,982	Proposed Funding (in \$000s)				
MIFATA0001	Dadeland South	Miami River	9.6	PL 2.7-2 -21	4-11			2026 - 2027	2027 - 2028	2028 - 2029	2029 - 2030	2030 - 2031
							0	0	0	0	0	
PWMIFBBP0001	ALI-BABA AVENUE			Bicycle and Pedestrian Capacity Improvements		\$750	\$0	Proposed Funding (in \$000s)				
MIFBBP0001	BUNAD AVENUE	NW 22 AVENUE	0.0	PL 2.7-2 -26	4-11			2026 - 2027	2027 - 2028	2028 - 2029	2029 - 2030	2030 - 2031
							113	112	263	236	27	
PWMIFBBP0002	ALI-BABA AVENUE			Bicycle and Pedestrian Capacity Improvements		\$4,502	\$0	Proposed Funding (in \$000s)				
MIFBBP0002	DOUGLAS ROAD	NW 22 AVENUE	0.0	PL 2.7-2 -27	4-11			2026 - 2027	2027 - 2028	2028 - 2029	2029 - 2030	2030 - 2031
							677	675	1,575	1,200	375	


MIAMI-DADE TRANSPORTATION PLANNING ORGANIZATION
TRANSPORTATION IMPROVEMENT PROGRAM
NON-MOTORIZED COMPONENT

Responsible Agency: Miami-Dade Dept. of Transportation and Public Works

TPO Project No	Facility/Project Name		Bicycle Accom.	Type of Work		Project Cost (\$000s)	Prior Years Cost (\$000s)					
Agency Project No	From /Location	To /Location	Length (miles)	Cross-Ref. TIP Book Page No.	L RTP Ref							
PWMIFBBP 0003	SHARAZAD BOULEVARD			Bicycle and Pedestrian Capacity Improvements		\$551	\$0	Proposed Funding (in \$000s)				
MIFBBP000 3	NW 27 AVENUE	ALI-BABA AVENUE	0.0	PL 2.7-2 -27	4-11			2026 - 2027	2027 - 2028	2028 - 2029	2029 - 2030	2030 - 2031
								83	82	193	120	73
PWMIFBBP 0004	BURLINGTON STREET			Bicycle and Pedestrian Capacity Improvements		\$975	\$0	Proposed Funding (in \$000s)				
MIFBBP000 4	NW 27 AVENUE	SESAME STREET	0.0	PL 2.7-2 -28	4-11			2026 - 2027	2027 - 2028	2028 - 2029	2029 - 2030	2030 - 2031
								147	146	341	307	33
PWMIFBBP 0005	Opa-Locka Blvd			Bicycle and Pedestrian Capacity Improvements		\$451	\$0	Proposed Funding (in \$000s)				
MIFBBP000 5	NW 27 Ave	Ali-Baba Ave	0.0	PL 2.7-2 -28	4-11			2026 - 2027	2027 - 2028	2028 - 2029	2029 - 2030	2030 - 2031
								68	67	158	142	16
PWMIFBBP 0007	FIFA Bike and Ped Capacity improvements			Bicycle and Pedestrian Capacity Improvements		\$2,002	\$2,002	Proposed Funding (in \$000s)				
MIFBBP000 7			0.0	PL 2.7-2 -29	4-11			2026 - 2027	2027 - 2028	2028 - 2029	2029 - 2030	2030 - 2031
								0	0	0	0	0
PWMIFBBP 0015	Continuing Program Projects			Bike/Ped projects				Proposed Funding (in \$000s)				
MIFBBP001 5			0.0	PL 2.7-2 -26	4-11			2026 - 2027	2027 - 2028	2028 - 2029	2029 - 2030	2030 - 2031
								51	51	1,326	2,301	0


MIAMI-DADE TRANSPORTATION PLANNING ORGANIZATION
TRANSPORTATION IMPROVEMENT PROGRAM
NON-MOTORIZED COMPONENT

Responsible Agency: Miami-Dade Dept. of Transportation and Public Works

TPO Project No	Facility/Project Name		Bicycle Accom.	Type of Work		Project Cost (\$000s)	Prior Years Cost (\$000s)					
Agency Project No	From /Location	To /Location	Length (miles)	Cross-Ref. TIP Book Page No.	L RTP Ref							
PWMIFBTA0012	Continuing Program Projects			Bike/Ped projects				Proposed Funding (in \$000s)				
MIFBTA0012			0.0	PL 2.7-2 -59	4-11			2026 - 2027	2027 - 2028	2028 - 2029	2029 - 2030	2030 - 2031
								1,715	1,715	1,715	1,715	0
PWMIFCBP0002	NW 21st Avenue			Bicycle Improvements/Route		\$1,517	\$290	Proposed Funding (in \$000s)				
MIFCBP0002	NW 41st Street	NW 83rd Street	0.0	PL 2.7-2 -68	4-11			2026 - 2027	2027 - 2028	2028 - 2029	2029 - 2030	2030 - 2031
								125	221	0	0	0
PWMIFCBP0003	FIFA Bicycle and Pedestrian Capacity Improvements (Miami Gardens/Earlington Heights Area)			Bicycle and pedestrian capacity improvements		\$1,002	\$1,002	Proposed Funding (in \$000s)				
MIFCBP0003			0.0	PL 2.7-2 -68	4-11			2026 - 2027	2027 - 2028	2028 - 2029	2029 - 2030	2030 - 2031
								0	0	0	0	0
PWMIFCBP0030	Continuing Program Projects			Bike/Ped projects				Proposed Funding (in \$000s)				
MIFCBP0030			0.0	PL 2.7-2 -67	4-11			2026 - 2027	2027 - 2028	2028 - 2029	2029 - 2030	2030 - 2031
								1,661	1,661	1,661	1,661	0
PWMIFDBP0001	NW 7 St			Pedestrian Safety Improvement		\$746	\$0	Proposed Funding (in \$000s)				
MIFDBP0001	NW 31 Ave	NW 32 Ave	0.0	PL 2.7-2 -99	4-11			2026 - 2027	2027 - 2028	2028 - 2029	2029 - 2030	2030 - 2031
								0	23	50	0	107


MIAMI-DADE TRANSPORTATION PLANNING ORGANIZATION
TRANSPORTATION IMPROVEMENT PROGRAM
NON-MOTORIZED COMPONENT

Responsible Agency: Miami-Dade Dept. of Transportation and Public Works

TPO Project No	Facility/Project Name		Bicycle Accom.	Type of Work		Project Cost (\$000s)	Prior Years Cost (\$000s)					
Agency Project No	From /Location	To /Location	Length (miles)	Cross-Ref. TIP Book Page No.	LRTP Ref							
PWMIFDBP 0035	SW 47 Street			Bicycle protection devices		\$317	\$30	Proposed Funding (in \$000s)				
MIFDBP003 5	SW 147 Avenue	SW 142 Avenue	0.5	PL 2.7-2 -98	4-11			2026 - 2027	2027 - 2028	2028 - 2029	2029 - 2030	2030 - 2031
								30	12	12	12	12
PWMIFDBP 0036	LUDLAM BIKEPATH			Bikepath		\$30,000	\$1,016	Proposed Funding (in \$000s)				
MIFDBP003 6	DADELAND NORTH	NW 7 STREET	6.0	PL 2.7-2 -98	4-11			2026 - 2027	2027 - 2028	2028 - 2029	2029 - 2030	2030 - 2031
								1,016	1,016	1,016	1,015	1,016
PWMIFDBP 0037	Continuing Program Projects			Bike/Ped projects			\$0	Proposed Funding (in \$000s)				
MIFDBP003 7			0.0	PL 2.7-2 -99	4-11			2026 - 2027	2027 - 2028	2028 - 2029	2029 - 2030	2030 - 2031
								5	5	993	1,366	0
PWMIFDRD WY0001	FIFA Roadway and Bike Ped Capacity Improvements			Roadway and Bike/Ped Capacity Improvements		\$1,300	\$1,300	Proposed Funding (in \$000s)				
MIFDRDWY 0001			0.0	PL 2.7-2 -100	4-11			2026 - 2027	2027 - 2028	2028 - 2029	2029 - 2030	2030 - 2031
								0	0	0	0	0
PWMIFEBP 0002	SW 124 Avenue			New Sidewalk		\$180	\$90	Proposed Funding (in \$000s)				
MIFEBP000 2	North of SW 248 Street	Coconut Palm K-8	0.0	PL 2.7-2 -128	4-11			2026 - 2027	2027 - 2028	2028 - 2029	2029 - 2030	2030 - 2031
								90	0	0	0	0


MIAMI-DADE TRANSPORTATION PLANNING ORGANIZATION
TRANSPORTATION IMPROVEMENT PROGRAM
NON-MOTORIZED COMPONENT

Responsible Agency: Miami-Dade Dept. of Transportation and Public Works

TPO Project No	Facility/Project Name		Bicycle Accom.	Type of Work		Project Cost (\$000s)	Prior Years Cost (\$000s)					
Agency Project No	From /Location	To /Location	Length (miles)	Cross-Ref. TIP Book Page No.	L RTP Ref							
PWMIFEBP 0004	COCONUT GROVE METRORAIL STATION			Bicycle capacity improvement		\$850	\$0	Proposed Funding (in \$000s)				
MIFEBP0004			0.0	PL 2.7-2 -129	4-11			2026 - 2027	2027 - 2028	2028 - 2029	2029 - 2030	2030 - 2031
								95	100	46	155	137
PWMIFEBP 0005	DADELAND NORTH METRORAIL STATION			Bicycle capacity improvement		\$1,150	\$0	Proposed Funding (in \$000s)				
MIFEBP0005			0.0	PL 2.7-2 -129	4-11			2026 - 2027	2027 - 2028	2028 - 2029	2029 - 2030	2030 - 2031
								100	100	102	155	154
PWMIFEBP 0007	GRANADA BOULEVARD			Bicycle capacity improvement		\$1,950	\$0	Proposed Funding (in \$000s)				
MIFEBP0007	BIRD ROAD	PONCE DE LEON BOULEVARD	0.0	PL 2.7-2 -130	4-11			2026 - 2027	2027 - 2028	2028 - 2029	2029 - 2030	2030 - 2031
								292	292	683	614	69
PWMIFEBP 0008	SW 67 Avenue over C-2 Canal (Ludlam Utility Bridge)			Pedestrian bridge		\$250	\$0	Proposed Funding (in \$000s)				
MIFEBP0008			0.0	PL 2.7-2 -131	4-11			2026 - 2027	2027 - 2028	2028 - 2029	2029 - 2030	2030 - 2031
								38	37	88	79	8
PWMIFEBP 0014	Ludlam Bikepath			Bikepath		\$30,000	\$14,400	Proposed Funding (in \$000s)				
MIFEBP0014	Dadeland North	NW 7 Street	6.0	PL 2.7-2 -123	4-11			2026 - 2027	2027 - 2028	2028 - 2029	2029 - 2030	2030 - 2031
								0	0	0	0	0


MIAMI-DADE TRANSPORTATION PLANNING ORGANIZATION
TRANSPORTATION IMPROVEMENT PROGRAM
NON-MOTORIZED COMPONENT

Responsible Agency: Miami-Dade Dept. of Transportation and Public Works

TPO Project No	Facility/Project Name		Bicycle Accom.	Type of Work		Project Cost (\$000s)	Prior Years Cost (\$000s)					
PWMIFEBP 0015	SW 142 Avenue			Bicycle protection devices		\$204	\$3	Proposed Funding (in \$000s)				
MIFEBP0015	SW 168 Street	SW 160 Street	2.0	PL 2.7-2 -123	4-11			2026 - 2027	2027 - 2028	2028 - 2029	2029 - 2030	2030 - 2031
								3	7	10	10	10
PWMIFEBP 0016	SW 142 Avenue			Bicycle capacity improvement		\$328	\$280	Proposed Funding (in \$000s)				
MIFEBP0016	SW 168 Street	SW 160 Street	0.1	PL 2.7-2 -124	4-11			2026 - 2027	2027 - 2028	2028 - 2029	2029 - 2030	2030 - 2031
								48	0	0	0	0
PWMIFEBP 0019	SW 160 Street			Bicycle capacity improvement		\$540	\$540	Proposed Funding (in \$000s)				
MIFEBP0019	SW 157 Avenue	SW 147 Court	1.0	PL 2.7-2 -125	4-11			2026 - 2027	2027 - 2028	2028 - 2029	2029 - 2030	2030 - 2031
								0	0	0	0	0
PWMIFEBP 0020	SW 72 Street			Bicycle protection devices		\$830	\$29	Proposed Funding (in \$000s)				
MIFEBP0020	SW 147 Avenue	SW 127 Avenue	2.0	PL 2.7-2 -126	4-11			2026 - 2027	2027 - 2028	2028 - 2029	2029 - 2030	2030 - 2031
								29	30	40	40	32
PWMIFEBP 0021	Continuing Program Projects			Bike/Ped projects			\$0	Proposed Funding (in \$000s)				
MIFEBP0021			0.0	PL 2.7-2 -126	4-11			2026 - 2027	2027 - 2028	2028 - 2029	2029 - 2030	2030 - 2031
								41	441	2,241	2,241	0


MIAMI-DADE TRANSPORTATION PLANNING ORGANIZATION
TRANSPORTATION IMPROVEMENT PROGRAM
NON-MOTORIZED COMPONENT

Responsible Agency: Miami-Dade Dept. of Transportation and Public Works

TPO Project No	Facility/Project Name		Bicycle Accom.	Type of Work		Project Cost (\$000s)	Prior Years Cost (\$000s)					
Agency Project No	From /Location	To /Location	Length (miles)	Cross-Ref. TIP Book Page No.	LRTP Ref							
PWMIFEBP0023	SW 160 Street		Bike Lane	Bicycle capacity improvement		\$440	\$265	Proposed Funding (in \$000s)				
MIFEBP0023	SW 147 Court	SW 137 Avenue	1.0	PL 2.7-2 -127	4-11			2026 - 2027	2027 - 2028	2028 - 2029	2029 - 2030	2030 - 2031
							175	0	0	0	0	
PWMIFERD WY0001	SW 112 Avenue at US-1			Pedestrian bridge		\$1,500	\$350	Proposed Funding (in \$000s)				
MIFERD WY0001			0.0	PL 2.7-2 -133	4-11			2026 - 2027	2027 - 2028	2028 - 2029	2029 - 2030	2030 - 2031
							150	500	500	0	0	
PWMIFETA0012	Underline			Transit/pedestrian/bicycle improvement		\$116,575	\$3,100	Proposed Funding (in \$000s)				
MIFETA0012	Dadeland South	Miami River	9.6	PL 2.7-2 -168	4-11			2026 - 2027	2027 - 2028	2028 - 2029	2029 - 2030	2030 - 2031
							0	0	0	0	0	
							Yearly Totals	40,050	49,085	50,175	40,688	8,027
							5 Year TIP Total		\$188,025			


MIAMI-DADE TRANSPORTATION PLANNING ORGANIZATION
TRANSPORTATION IMPROVEMENT PROGRAM
NON-MOTORIZED COMPONENT

Responsible Agency: Miami-Dade Dept. of Transportation and Public Works (Transit)

TPO Project No	Facility/Project Name		Bicycle Accom.	Type of Work		Project Cost (\$000s)	Prior Years Cost (\$000s)					
	Agency Project No	From /Location	To /Location	Length (miles)	Cross-Ref.TIP Book Page No.							
TA3000175	PHASE 1 - BRICKELL BACKYARD (SW 7TH ST THRU 13TH ST) - (CIP177)(BBCGOB, RIF, GGIF, FDOT, CoM)		Other	New Active Transportation Path		\$15,824	\$15,824	Proposed Funding (in \$000s)				
3000175	SW 7 St	SW 13 St/ Coral Way	0.5	PL 2.7-5 -2	4-11			2026 - 2027	2027 - 2028	2028 - 2029	2029 - 2030	2030 - 2031
TA3001030	NW 12 STREET		Bike Lane	Roadway Transit Improvements		\$11,040	\$1,564	Proposed Funding (in \$000s)				
3001030	SR 836 / DOLPHIN PARK-N-RIDE FACILITY	NW 114 AVENUE	0.7	PL 2.7-5 -6	4-39			2026 - 2027	2027 - 2028	2028 - 2029	2029 - 2030	2030 - 2031
							1,940	3,916	3,620	0	0	
TA3002042	DESIGN CRITERIA PACKAGE FOR THE UNDERLINE (CIP196)(FDOT, RIF)		Other	Professional Services		\$2,237	\$2,237	Proposed Funding (in \$000s)				
3002042	SW 7 St	Dadeland South Metrorail Station	10.0	PL 2.7-5 -17	4-11			2026 - 2027	2027 - 2028	2028 - 2029	2029 - 2030	2030 - 2031
TA3006422	SOUTH DADE TRAIL SHARED-USE- PATH ENHANCEMENTS (CIP274)		Other	Active Transportation Path Enhancements		\$14,266	\$14,266	Proposed Funding (in \$000s)				
3006422	Dadeland South Metrorail Station	W 344th Street Park-and-Ride/Transit Terminal	20.5	PL 2.7-5 -42	4-11			2026 - 2027	2027 - 2028	2028 - 2029	2029 - 2030	2030 - 2031
TAS3002114	GOLDEN GLADES - BIKE AND PEDESTRIAN CONNECTOR (CIP195)		Other	New Station/Stop/Terminal		\$33,288	\$10,146	Proposed Funding (in \$000s)				
S3002114	AT SUNSHINE STATION		0.0	PL 2.7-5 -57	4-11			2026 - 2027	2027 - 2028	2028 - 2029	2029 - 2030	2030 - 2031
							531	529	1,692	13,722	6,668	

MIAMI-DADE TRANSPORTATION PLANNING ORGANIZATION
TRANSPORTATION IMPROVEMENT PROGRAM
NON-MOTORIZED COMPONENT

Responsible Agency: Miami-Dade Dept. of Transportation and Public Works (Transit)

TPO Project No	Facility/Project Name		Bicycle Accom.	Type of Work		Project Cost (\$000s)	Prior Years Cost (\$000s)					
TAS3002401	VISION ZERO TRANSIT PROJECTS (OSP251)		Other	Roadway/Intersection Safety		\$13,744	\$10,090	Proposed Funding (in \$000s)				
S3002401			0.0	PL 2.7-5 -58	4-11			2026 - 2027	2027 - 2028	2028 - 2029	2029 - 2030	2030 - 2031
							3,654	0	0	0	0	

TAS3002666	THE UNDERLINE PHASE 3 THRU 9 (SW 19TH AVE TO DADELAND BLVD) - (CIP235)		Other	New Active Transportation Path		\$116,575	\$116,575	Proposed Funding (in \$000s)				
S3002666	SW 19 Ave	Dadeland South Metrorail Station	7.4	PL 2.7-5 -60	4-11			2026 - 2027	2027 - 2028	2028 - 2029	2029 - 2030	2030 - 2031

Yearly Totals	6,125	4,445	5,312	13,722	6,668
5 Year TIP Total					\$36,272

MIAMI-DADE TRANSPORTATION PLANNING ORGANIZATION
 TRANSPORTATION IMPROVEMENT PROGRAM
 NON-MOTORIZED COMPONENT

Responsible Agency: Miami-Dade Seaport Department

TPO Project No	Facility/Project Name		Bicycle Accom.	Type of Work		Project Cost (\$000s)	Prior Years Cost (\$000s)	
Agency Project No	From /Location	To /Location	Length (miles)	Cross-Ref. TIP Book Page No.	LRTP Ref			

SP2000001320	BRIGHTLINE			Passenger Train Station		\$5,200	\$0	Proposed Funding (in \$000s)				
	2000001320	Dante B. Fascell Port of Miami-Dade		PortMiami	0.0			PL 2.6 -5	4-11	2026 - 2027	2027 - 2028	2028 - 2029
								0	0	0	0	0

Yearly Totals	0	0	0	0	0
5 Year TIP Total					\$0

MIAMI-DADE TRANSPORTATION PLANNING ORGANIZATION
TRANSPORTATION IMPROVEMENT PROGRAM
NON-MOTORIZED COMPONENT

Responsible Agency: So. Florida Regional Transportation Authority

TPO Project No	Facility/Project Name		Bicycle Accom.	Type of Work		Project Cost (\$000s)	Prior Years Cost (\$000s)	
Agency Project No	From /Location	To /Location	Length (miles)	Cross-Ref. TIP Book Page No.	L RTP Ref			

TR0404	Safety and Security Cameras Phase II			Capital		\$408	\$387		Proposed Funding (in \$000s)				
	0404	Miami-Dade County		0.0	PL 2.8 -1				4-11	2026 - 2027	2027 - 2028	2028 - 2029	2029 - 2030
									0	0	0	0	0

TR0405	Miami Intermodal Center (MIC) - Escalator Improvement Project		Other	Capital		\$5,532	\$5,532		Proposed Funding (in \$000s)				
	0405	Miami Intermodal Center (MIC) Station		0.0	PL 2.8 -1				4-11	2026 - 2027	2027 - 2028	2028 - 2029	2029 - 2030
									0	0	0	0	0

TRTR0406	ROLLING STOCK		Other	Capital		\$5,000	\$5,000		Proposed Funding (in \$000s)				
	TR0406	MP 1024.6 MP 1037.25		0.0	PL 2.8 -2				4-51	2026 - 2027	2027 - 2028	2028 - 2029	2029 - 2030
									0	0	8,600	144	0

Yearly Totals	0	0	8,600	144	0
5 Year TIP Total			\$8,744		

MIAMI-DADE TRANSPORTATION PLANNING ORGANIZATION
 TRANSPORTATION IMPROVEMENT PROGRAM
 NON-MOTORIZED COMPONENT

Responsible Agency:

TPO Project No	Facility/Project Name		Bicycle Accom.	Type of Work		Project Cost (\$000s)	Prior Years Cost (\$000s)
Agency Project No	From /Location	To /Location	Length (miles)	Cross-Ref. TIP Book Page No.	LRTP Ref		

TOTAL - ALL PROJECTS

	Proposed Funding (in \$000s)				
	2026 - 2027	2027 - 2028	2028 - 2029	2029 - 2030	2030 - 2031
Yearly Totals	93,141	1,405,555	92,960	93,141	49,852
5 Year TIP Total				\$5,613,533	