



Approved June XX, 2024

FISCAL YEARS 2025–2029

# A FULL GUIDE TO THE TRANSPORTATION IMPROVEMENT PROGRAM (TIP)

**TP**   
Miami-Dade Transportation  
Planning Organization



TIP • FISCAL YEARS 2024/ 2025 – 2028 / 2029

## 2025–2029 TIP Transportation Planning Organization (TPO) for the Miami Urbanized Areas

This document was prepared by the Transportation Planning Organization for the Miami Urbanized Area in collaboration with the Florida Department of Transportation; Expressway Authority; Florida's Turnpike Enterprise; South Florida Regional Transportation Authority; Miami-Dade County Office of Strategic Business Management; Miami-Dade Department of Transportation and Public Works, Miami-Dade County Aviation Department; Miami-Dade Seaport Department; Miami-Dade League of Cities; Miami-Dade County Department of Regulatory and Economic Resources; and the Miami-Dade County Developmental Impact Committee.

The Miami-Dade TPO complies with the provisions of Title VI of the Civil Rights Act of 1964, which states: No person in the United States shall, on grounds of race, color, or national origin, be excluded from participation in, be denied the benefits of, or be subjected to discrimination under any program or activity receiving federal financial assistance. It is also the policy of the Miami-Dade TPO to comply with all the requirements of the Americans with Disabilities Act. For materials in accessible format please call (305) 375-4507.

The preparation of this report has been financed in part from the U.S. Department of Transportation (USDOT) through the Federal Highway Administration (FHWA) and/or the Federal Transit Administration (FTA), the State Planning and Research Program (Section 505 of Title 23, U.S. Code) and Miami-Dade County, Florida. The contents of this report do not necessarily reflect the official views or policy of the U.S. Department of Transportation.

**TRANSPORTATION PLANNING ORGANIZATION  
GOVERNING BOARD  
VOTING MEMBERS**

**Esteban Bovo, Jr., Chairman**  
**Oliver G. Gilbert III, Vice Chairman**

- Roberto J. Alonso
- Marleine Bastien
- Juan Carlos Bermudez
- Kevin Marino Cabrera
- Danielle Cohen Higgins
- Alix Desulme
- Eric Diaz-Padron
- Christi Fraga
- René Garcia
- Roberto Gonzalez
- Keon Hardemon
- Rodney Harris
- Eileen Higgins
- Steven D. Losner
- Kionne L. McGhee
- Raquel A. Regalado
- Anthony Rodriguez
- Micky Steinberg
- Francis Suarez

**TRANSPORTATION PLANNING COUNCIL  
VOTING MEMBERS**

**Maria Teresita Vilches-Landa, P.E., Chairwoman**

- |                              |                                                          |
|------------------------------|----------------------------------------------------------|
| Carlos Arroyo                | City of Doral                                            |
| Jose Sanchez                 | City of Hialeah                                          |
| Julio Brea, P.E.             | City of Homestead                                        |
| Charles Alfaro               | City of Miami                                            |
| Jose R. Gonzalez, P.E.       | City of Miami Beach                                      |
| Bernard Buxton-Tetteh        | City of Miami Gardens                                    |
| Mohammed Zaid                | City of North Miami                                      |
| Vacant                       | Miami-Dade League of Cities                              |
| Lisa Colmenares, AICP        | Miami-Dade Department of Transportation and Public Works |
| Vacant.                      | Expressway Authority                                     |
| Daniel Iglesias, P.E.        | Florida Department of Transportation, District Six       |
| Ralph Cutié                  | Miami-Dade Aviation Department                           |
| Hydi Webb                    | PortMiami                                                |
| Vacant                       | Miami-Dade School Board                                  |
| Manuel Armada                | Regulatory and Economic Resources                        |
| Lorraine-Kelly Cargill, AICP | South Florida Regional Transportation Authority          |
| James B. Ferguson            | Miami-Dade Water and Sewer Department                    |

**TRANSPORTATION PLANNING ORGANIZATION EXECUTIVE DIRECTOR | Aileen Bouclé, AICP**

# TABLE OF CONTENTS

Executive Summary . . . . . A  
 Resolution Approving Final TIP . . . . . B  
 Introduction . . . . . C  
 Fund Source Legend and Abbreviations . . . . . D  
 Work Phase Description Legend . . . . . E  
 Bicycle Accommodations Legend . . . . . F  
 System Performance Report . . . . . G

**PART ONE: 4-YEAR FEDERALLY FUNDED PROJECTS**

Purpose, Contents, Project Selection and Concluding Statements . . . . . 1.1  
 4-Year Federally Funded Project Listing . . . . . 1.2

**PART TWO: 5-YEAR PROJECT LISTINGS**

Finding summary . . . . . 2.0  
 State Transportation System and Major Projects . . . . . 2.1  
 Florida’s Turnpike Enterprise . . . . . 2.2  
 Moving Miami-Dade (Expressway Authority) . . . . . 2.3  
 Three-Cent Local Option Gas Tax . . . . . 2.4  
 Aviation On-Site Improvements . . . . . 2.5  
 Multimodal Seaport Development . . . . . 2.6  
 County Transportation System and Major Projects (DTPW) . . . . . 2.7  
 Public Transportation Improvements (SFRTA) . . . . . 2.8  
 Non-Motorized Component . . . . . 2.9  
 Intelligent Transportation System (ITS) . . . . . 2.10  
 Transportation Disadvantaged Section (ADA) . . . . . 2.11  
 Congestion Management Plan (CMP) . . . . . 2.12  
 Freight-Related Transportation Improvements . . . . . 2.13  
 Regionally Significant Transportation Improvements . . . . . 2.14  
 Parks, Recreation and Open Spaces (MDPROS) . . . . . 2.15  
 Tribal . . . . . 2.16  
 Municipal . . . . . 2.17

**Amendments**  
**Index**

TRANSPORTATION IMPROVEMENT PROGRAM (TIP)

# EXECUTIVE SUMMARY





TIP • FISCAL YEARS 2024/2025 TO 2028/2029  
**EXECUTIVE SUMMARY**

The Transportation Improvement Program (TIP), a major federally required document of the Transportation Planning Organization (TPO) for the Miami Urbanized Area, specifies proposed transportation improvements to be implemented in Miami-Dade County over the coming five years. The primary emphasis of the TIP is on the first three years of the program. As required by federal regulations, projects receiving federal funds during the October 1, 2024 to September 30, 2029 time period are to be drawn from those listed in this document. In addition, projects not using federal funds, but which are part of the area's program of improvements, are shown in the TIP. Projects shown for FY 2026 and beyond, regardless of their funding source, are included as proposed. While it is anticipated that most of these projects will be implemented as programmed, they will be periodically evaluated by the TPO as the TIP is updated or amended as necessary. The projects in the TIP are also shown for a five-year time period. While the emphasis is on the first three years, presenting a five-year span allows for a more systematic forecast of funding needs during a five-year planning cycle and provides a more comprehensive view of the program for public information purposes. Included in the TIP are Intermodal, Highway, Transit, Aviation, Seaport and Non-Motorized improvements costing \$11.653 million.

## EXECUTIVE SUMMARY

Included are the following categories:

Placeholder

The South Florida Regional Transportation Authority (SFRTA) 5-year funding for rail projects is allocated through FDOT District 4 (rail projects which are geographically located in Miami-Dade County are also included in this funding allocation).

The Secondary, Road Impact Fee, and the People's Transportation Plan (PTP) Programs contain a number of key projects in the County Highway / Transit System costing \$634 million. Aviation improvements involve Miami International, Opa-Locka and Tamiami airports. Transit improvements involve a broad range of public transportation services and facilities. Seaport improvements consist of numerous new port facilities and major renovations and improvements to existing facilities. Funding for the implementation of several intermodal projects is also shown, as well as projects in the "non-motorized" category which includes improvements associated with pedestrian and bicycle facilities.

On June 22, 2023, the TPO Governing Board approved the Fiscal Years 2024-2028 TIP by Resolution #xx-2023. The TPO concurrently produced the annual List of Priority Projects (LOPP) for TPO Governing Board approval in June 2022. The LOPP is compiled and submitted to FDOT early in order to maximize review and approval of funding in the tentative Work Program and inclusion in the future years' TIP. The TPO, will continue to assess critical transportation needs and prioritize essential projects for the mobility of people and goods in Miami-Dade County. Projects included in the 2025-2029 Transportation Improvement Program are selected in a cooperative manner with transportation partners as per requirements of C.F.R. 450.332(b).

## EXECUTIVE SUMMARY

On December 4, 2015, President Obama signed into law the Fixing America's Surface Transportation Act, or "FAST Act". Overall, the FAST Act largely maintains MAP-21 program structures and funding shares between highways and transit. The FAST Act builds upon the performance requirements enacted under MAP-21 by establishing timelines for State Departments of Transportation (DOTs) and MPOs to comply with the performance requirements. In compliance, the Miami-Dade TPO developed the Performance Management Report (Pages: PM-1 – PM-88), as a stand-alone document. This report is also summarized in this FY 2025-2029 TIP Executive Summary (Pages E-4 – E-8).

The projects and priorities in this TIP are consistent with those in the adopted 2045 Transportation Plan. Because the 2045 Plan was found to conform to federal regulations and the Florida State Transportation Improvement Plan (STIP), the TPO has found this TIP to also conform to all relevant laws, regulations and plans. Selected projects are from the prioritized projects found in the 2045 Miami-Dade Long Range Transportation (LRTP). The LRTP recommends phasing for surface transportation improvements classified into four categories:

**Priority Period I** - -Priority improvements to be constructed and opened to traffic by the year 2025. Funds for most of these improvements are already programmed in this Transportation Improvement Program.

**Priority Period II** - -Improvements where project development and funding efforts would take place between 2026 and 2030.

**Priority Period III** - -Improvements to be made between the year 2031 and 2035. In many cases, project development activities would need to commence in the 2026 and 2030 period, due to the amount of lead-time required to plan and implement a project.

Priority Period IV - -Improvements to be made in the latter part of the 25-year plan period (2036 to 2045). Includes projects responding to long-range mobility needs and roadway improvements constructed through the county and the Sub-division process, which may be earlier than the 25-year period of the 2045 LRTP Plan.

**Note:** All \$ values represented in this document are in Year of Expenditure (YOE) dollars, as required by [23 CFR 450.324\(h\)](#). "Project costs reported in the TIP are in Year of Expenditure (YOE) dollars, which takes into account the inflation rate over the five years covered by the TIP."



### PUBLIC INVOLVEMENT

Public involvement for the development of the TIP is received through regularly scheduled meetings of the TPO Governing Board and its advisory committees. A typical TIP Development cycle, in Miami-Dade County, follows the following timeline:

- The TIP process begins at the start of each federal fiscal year on October 1st. FDOT District 6 and Florida's Turnpike Enterprise presents to advisory committees a very Tentative Five-Year Work Program document.
- During the month of November, the Citizen's Transportation Advisory Committee (CTAC) and the TIP Development Committee endorse the Tentative Five Year Work Program. November public hearings are also scheduled for review and input to the FDOT District 6 Tentative Work Program in Miami-Dade and Monroe Counties.
- In December, the Transportation Planning Council (TPC) and the TPO Governing Board endorse the Tentative Five-Year Work Program.
- By mid- December, the Interactive TIP web tool opens to county transportation stakeholder agencies.
- During the months of January through March of each year, the TIP Development Committee meets weekly to advance, review and approve a Draft TIP. These meetings are open to the public.
- By Mid-March to early April of each year, a printed Draft TIP Program document is available for Public review and input at the TPO Office. The Draft TIP is posted prominently on the TPO website at: <http://www.interactip.com/> under TIP 2024 Documentation.
- By the end of April, a Citizen's TIP document is sent to CTAC and the TPC and a Draft TIP is posted to the TPO website for review and comment by the public. The Citizens' TIP is a citizen user-friendly color booklet that condenses the big picture projects of that year's TIP, provide pictures, renderings and maps and educates user as to what is the TIP and what projects are underway and which ones have been completed from the previous year's TIP. The current 2024 Citizen's TIP is prominently posted on the TPO website at: 2024 TIP Citizen's Version.
- Parallel to these efforts, the TPO has regularly scheduled meetings with the community where the Draft TIP is distributed. Favorable verbal comments have been received and citizens have expressed their excitement in having a Citizens' Version of the program.
- The Draft TIP is typically included as an information item on or around the May meeting agendas of the CTAC. This meeting is open to public for comments and input.
- CTAC initial review of the Draft FY 2025-2029 TIP took place this year at their May 3, 2023 meeting. TPC initially reviewed at their May 15, 2023 Meeting.
- The TIP is advertised for public hearing.
- The Final Draft TIP is presented for approval on the May agendas of the CTAC and TPC committees, respectively. These meetings are open to the public.
- CTAC approved the FY 2025-2029 TIP at their May 31, 2023 meeting
- TPC approved the FY 2025-2029 TIP at their June 12, 2023 meeting

## EXECUTIVE SUMMARY

- The TIP is regularly approved by the TPO Governing Board at either their May or June meeting. In Miami-Dade County, the TPO Governing Board approves the Program Priorities concurrently with the TIP. This early approval allows FDOT for an early review of TPO Program Priorities in the development of their Tentative Work Program cycle.
- TPO Governing Board approved the FY 2025-2029 TIP at their June 22, 2023 meeting.
- The Miami-Dade TIP was sent in June to funding agencies for their review and input.

## PERFORMANCE MANAGEMENT

Performance management is a strategic approach to connect investment and policy decisions to help achieve performance goals. Performance measures are quantitative criteria used to evaluate progress. Performance measure targets are the benchmarks against which collected data is gauged. The Moving Ahead for Progress in the 21st Century Act (MAP-21) requires State DOTs and MPOs to conduct performance-based planning by choosing critical performance measures, setting quantitative targets, and programming projects to help achieve those targets. Performance-based planning ensures the most efficient investment of federal transportation funds by increasing accountability, transparency, and providing for better investment decisions that focus on seven areas: Safety, Pavement Condition, Bridge Condition, Highway Performance, Freight Movement, Traffic Congestion, and On-road Mobile Sources. The Traffic Congestion and On-road Mobile Sources measures do not apply to Florida. The Fixing America's Surface Transportation (FAST) Act supplemented the MAP-21 legislation by establishing timelines for State DOTs and MPOs to comply with the requirements of MAP-21. State DOTs establish statewide targets and MPOs have the option to support the statewide targets or adopt their own.

## SAFETY PERFORMANCE MEASURES

The Highway Safety Improvement Program and Safety Performance Management Measures Rule (Safety PM Rule) was published in the Federal Register on March 15, 2016.

The rule requires that states establish targets for the following performance measures:

- Number of Fatalities;
- Number of Serious Injuries;
- Number of Nonmotorized Fatalities and Serious Injuries;
- Rate of Fatalities per 100M Vehicle Miles Traveled (VMT); and
- Rate of Serious Injuries per 100M VMT.

FDOT has adopted the "Vision Zero" target of zero for all the safety performance measures. The TPO approved Resolution #08-19 establishing the FDOT "Vision Zero" targets for calendar year 2020 on January 30, 2020.

## EXECUTIVE SUMMARY

The 2024 TIP has been developed to help move towards the safety target in the following ways:

1. The 2024 TIP is a subset of the 2045 Long Range Transportation Plan and is guided by the LRTP goals and objectives. LRTP Goal #2 is to “Increase the Safety of the Transportation System for All Users” and is supported by the following objectives:
  - Improve the safety of the transportation system,
  - Promote projects in high crash locations, and
  - Improve safety of the transportation system of the elderly and disabled, and
  - Provide educational opportunities to older adults to learn about TNCs.
2. The TPO’s 2024 TIP Development Committee included representatives from the major transportation agencies and coordinated the preparation of the document. During the development cycle presentations were made to educate the committee members about performance management, the new federal requirements and the TPO’s approach to incorporating performance management into the transportation planning process. The transportation agencies were asked to highlight the safety efforts that are included in their 2024-2028 programs.

In total, the 2024 TIP includes \$95M programmed within FY 2024-2028 on 82 projects that improve safety and to support the achievement of the established safety targets. A list of the projects is included in the TPO’s “Transportation Performance Management System Performance Report.”

# EXECUTIVE SUMMARY

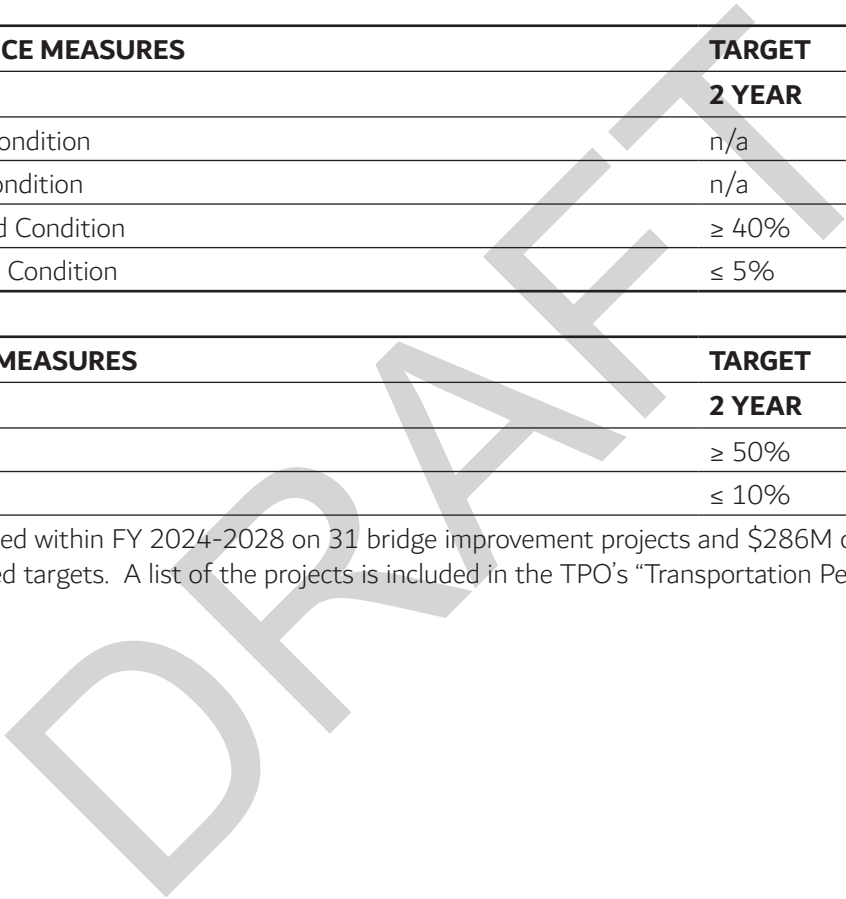
## PAVEMENT CONDITION AND BRIDGE CONDITION

The final rule for the pavement condition and bridge condition performance measures was published on January 18, 2017. By Resolution #44-18 (approved Oct. 25, 2018) the TPO took action to support FDOT’s pavement and bridge condition performance measure targets:

PAVEMENT CONDITION PERFORMANCE MEASURES	TARGET	
	2 YEAR	4 YEAR
Percent of Interstate Pavement in Good Condition	n/a	≥ 60%
Percent of Interstate Pavement in Poor Condition	n/a	≤ 5%
% Non-Interstate NHS Pavement in Good Condition	≥ 40%	≥ 40%
% Non-Interstate NHS Pavement in Poor Condition	≤ 5%	≤ 5%

BRIDGE CONDITION PERFORMANCE MEASURES	TARGET	
	2 YEAR	4 YEAR
Percent in Good Condition by Deck Area	≥ 50%	≥ 50%
Percent in Poor Condition by Deck Area	≤ 10%	≤ 10%

The 2024 TIP includes \$375M programmed within FY 2024-2028 on 31 bridge improvement projects and \$286M on 116 pavement improvement projects to support the achievement of the established targets. A list of the projects is included in the TPO’s “Transportation Performance Management System Performance Report.”



# EXECUTIVE SUMMARY

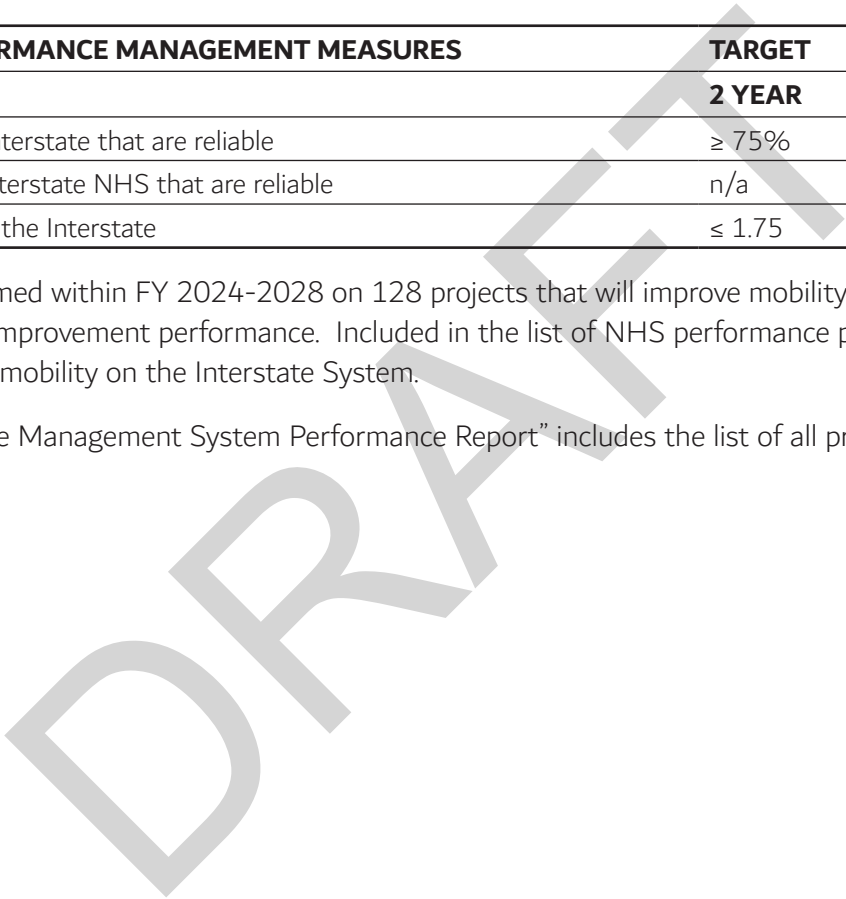
## SYSTEM PERFORMANCE AND FREIGHT MOVEMENT PERFORMANCE MEASURES

The final rule for the National Highway System and Freight Movement performance measures was published on January 18, 2017. By Resolution #44-18 (approved Oct. 25, 2018) the TPO established these FDOT system performance and freight mobility performance measure targets:

NHS AND FREIGHT MOBILITY PERFORMANCE MANAGEMENT MEASURES	TARGET	
	2 YEAR	4 YEAR
Percent of person-miles traveled on the Interstate that are reliable	≥ 75%	≥ 70%
% of person-miles traveled on the non-Interstate NHS that are reliable	n/a	≥ 50%
Truck travel time reliability ratio (TTR) on the Interstate	≤ 1.75	≤ 2.00

The 2024 TIP includes \$1.9B programmed within FY 2024-2028 on 128 projects that will improve mobility on the system to support the achievement of the established targets for mobility improvement performance. Included in the list of NHS performance projects is \$193M programmed within FY 2024-2028 for 27 projects to improve mobility on the Interstate System.

The TPO’s “Transportation Performance Management System Performance Report” includes the list of all projects.



## EXECUTIVE SUMMARY

### COORDINATION WITH STATE AND FEDERAL DOCUMENTS

As part of the continuing coordination process to implement the new performance management requirements, the following documents are referenced in the development of the 2023 TIP:

- Florida Department of Transportation 2016 Strategic Highway Safety Plan:

[https://www.fdot.gov/docs/default-source/safety/shsp2016/FDOT\\_2016SHSP\\_Final.pdf](https://www.fdot.gov/docs/default-source/safety/shsp2016/FDOT_2016SHSP_Final.pdf)

- Federal Highway Administration 2018 Florida Highway Safety Improvement Program:

<https://safety.fhwa.dot.gov/hsip/reports/pdf/2018/fl.pdf>

- Florida Department of Transportation 2015 Transportation Asset Management Plan:

<https://www.fdot.gov/docs/default-source/planning/tamp/TAMP-2015.pdf>

- Florida Freight Mobility and Trade Plan:

[https://fdotwww.blob.core.windows.net/sitefinity/docs/default-source/rail/fmtp/april-2020/fmtp-visualplan\\_april2020.pdf?sfvrsn=9c6e0e6\\_8](https://fdotwww.blob.core.windows.net/sitefinity/docs/default-source/rail/fmtp/april-2020/fmtp-visualplan_april2020.pdf?sfvrsn=9c6e0e6_8)

- Florida Department of Transportation 2018 Performance Targets for Pavement, Bridge and System Condition:

<http://miamidadetpo.org/performance-management-program.asp>

- Federal Highway Administration MPO Performance Measures Dashboard rev 082317:

<http://miamidadetpo.org/performance-management-program.asp>

- Federal Highway Administration Planning Final Rule Summary MPO 082317:

<http://miamidadetpo.org/performance-management-program.asp>

FOR MOST UPDATED TRANSPORTATION MANAGEMENT PROCESS DOCUMENTS, PLEASE USE THE FOLLOWING LIVE LINK TO OUR TPO

<http://miamidadetpo.org/performance-management-program.asp>

**EXECUTIVE SUMMARY**

**NATIONAL PARK SERVICE FUNDING FOR EVERGLADES NATIONAL PARK IMPROVEMENTS**

The following information is hereby included in this Fiscal Year 2024-2028 Transportation Improvement Program, in accordance with 23 CFR 450.324(e).

These projects are located in federally owned lands in the Eastern United States and are funded with federal funds, outside of the Federal Highway Trust Fund, and the funding will not pass through the Florida Department of Transportation. There is no fiscal impact to the 2023-2027 TIP. These projects are included here for informational purposes. These projects are funded outside of the Federal Highway Trust Fund and the funding will not pass through the Florida Department of Transportation.

<b>AWARD FISCAL YEAR</b>	<b>PROJECT</b>	<b>APPLICANT</b>	<b>DESCRIPTION</b>	<b>COUNTY</b>	<b>PRIMARY FUND SOURCE</b>	<b>TOTAL PROGRAM AMOUNT</b>
2021	EVER_196127	National Park Service, Everglades National Park	Main Park Road resurfacing and pavement preservation of Visitor Center parking areas	MIAMI-DADE	Funding source FLTP	\$8,196,106
2022	NP_BISC_10(2)	Biscayne National Park	Resurface Entrance Road and Parking Lot at Convoy Point	MIAMI-DADE	Funding source FLTP	\$1,099,382

Eastern Federal Lands Highway Division FY2018-2021 TIP Reference

ADD Tribal lands section here

TRANSPORTATION IMPROVEMENT PROGRAM (TIP)

# RESOLUTION APPROVING FINAL TIP





Placeholder

DRAFT

DRAFT

TRANSPORTATION IMPROVEMENT PROGRAM (TIP)

# INTRODUCTION





## TIP • FISCAL YEARS 2024/2025 TO 2028/2029 INTRODUCTION

### PURPOSE

This document is prepared every year to fulfill Federal statutory requirements which provide that, as a condition to receive Federal funding, each urbanized area will have a continuing planning process that results in plans and programs consistent with the comprehensive development plan of the urbanized area. The purpose of this document is to provide a prioritization of projects covering a five-year period that is consistent with the LRTP, contains all transportation projects MPA funded with FHWA and FTA funds and regionally significant projects regardless of funding source. The priorities established by this document express the policy decision of the Transportation Planning Organization (TPO) as to the order in which transportation improvements will be advanced during the program period. This document also fulfills Federal requirements in that the included projects are derived from the area's 2045 Long-Range Transportation Plan (LRTP) for inclusion in the program and addresses program requirements relating to the federal transportation law passed in July, 2012 titled "Moving Ahead for Progress in the 21st Century Act (MAP-21)". On December 4, 2015, President Obama signed into law the Fixing America's Surface Transportation Act, or "FAST Act". Overall, the FAST Act largely maintained MAP-21 program structures and funding shares between highways and transit. It is a down-payment for building a 21st century transportation system. On November 15, 2021 President Biden signed the Infrastructure Investment and Jobs Act (IIJA) into law, creating a historic transportation investment that will be implemented during this 5-year TIP window. Access to a majority of the legacy infrastructure funding in place was authorized via Continuing Resolution for 2022.

The joint annual FDOT/TPO certification was completed in April 2023. The TIP and TIP process are also reviewed during the FHWA/FTA TPO quadrennial certification. The Miami-Dade TPO's quadrennial certification took place in April 2023. The next quadrennial certification is anticipated to take place in 2027. In addition to this TIP document, the TPO produces the TIP Citizens' Version, a user-friendly summary of projects in the TIP. The Citizens' Guide is available at: [DRAFT Citizen's 2024 TIP](#). Transportation Performance Management is fully integrated into the TPO planning process. As the Performance Management process advances, the effectiveness of progress towards achieving the targets will be evaluated. The 2023 federal obligations for FDOT District 6 projects are found listed in FDOT's Office of Work Program Annual Obligations Report at: [FDOT - OFFICE OF WORK PROGRAM - ANNUAL OBLIGATIONS REPORT](#)

## INTRODUCTION

### TRANSPORTATION PLAN

The Transportation Planning Organization Board adopted under TPO Resolution #48-19, on September 26, 2019, the 2045 Miami-Dade LRTP. Projects from the area's adopted TPO 2045 LRTP have been included for advancement during this program period. The next major update of the LRTP to the year 2050 is underway and scheduled for adoption by September 2024. Major activities included are: support facilities for Metrorail, express bus service, interstate highway projects, congestion management and non-motorized projects; express transit on managed lanes; arterial street improvements, aviation and seaport facilities, and additional bus transit and paratransit improvements, the construction of major intermodal facilities and the deployment of Intelligent Transportation System applications. The recommended improvement priorities of the adopted Long Range Transportation Plan provide the basis for preparing this document. The Plan presents the logical and systematically phased development of the area's transportation network and services to the year 2045. Transportation System Management (TSM) projects are proposed to be continued or expanded during Fiscal Years 2024/2025 through 2028/2029. The Miami-Dade Secondary Road Program and Road Impact Fee Program contain projects that are supportive of the areawide TSM effort. These included traffic flow improvements, provisions for preferential treatments of high occupancy vehicles where appropriate, improvements to intersection geometrics, lighting safety projects, and other related projects which provide for greater safety and better management of traffic flow and are supportive of on-going transportation demand management activities. TSM projects are consistently included in the preparation of project-adopted proposals in keeping with the TPO's commitment to fully develop TSM as a policy and investment strategy to continually enhance the mobility of the urban population. The Year 2045 Transportation Plan stresses the achievement of long-standing and fundamental planning objectives. In addition to land-use considerations, the Plan addresses related issues involving the quality of the environment and the conservation of limited natural resources. These concerns are particularly important as revisions to the Adopted Components of the Comprehensive Development Master Plan (CDMP) for Miami-Dade County are periodically considered. An extensive public participation process is conducted during all major stages of Plan preparation and adoption and during periods when Plan revisions are formally considered.

Citizens review activities are coordinated by the Citizens Transportation Advisory Committee (CTAC), a body appointed by the TPO Board to provide formal input in all pertinent transportation issues.

### COMPREHENSIVE DEVELOPMENT MASTER PLAN

The Transportation Improvement Program (TIP), as set forth in this document, is generally consistent with the Adopted Components of the Comprehensive Development Master Plan (CDMP) for Miami-Dade County, Florida, as amended through November 16, 2023. The CDMP contains twelve Plan elements. The Transportation Element specifically provides for an integrated multimodal transportation system for the circulation of motorized and non-motorized traffic in Miami-Dade County. The goal of the Transportation Element is to develop and maintain an integrated multimodal transportation system to move people of all ages and abilities and goods in a manner consistent with overall Countywide land use and environmental protection goals, and integration of climate change considerations in the fiscal decision-making process, objectives and policies, and to provide a comprehensive approach to the transportation system needs of the County by addressing all modes of transportation – pedestrian and

## INTRODUCTION

bicycles facilities, traffic circulation, mass transit, aviation and ports. The Transportation Element is divided into five subelements: Traffic Circulation, Mass Transit, Aviation, Port of Miami River, and PortMiami Sub elements. The Traffic Circulation Subelement addresses the needs of automobile traffic, bicyclists and pedestrians; the Mass Transit Subelement addresses the need to promote and expand the public mass transit system and to increase its role as a major component in the County's overall transportation system; the Aviation Subelement addresses the need for the expansion, development and redevelopment of the County's aviation facilities; and the Port of Miami River and PortMiami Subelements promote maritime business and traditional maritime related shoreline uses along the Miami River and PortMiami and their expansion needs. A key feature of the Traffic Circulation and Mass Transit Subelements is the establishment of level-of-service standards to ensure that adequate capacity will be available in all modes to service new development and redevelopment in Miami-Dade County. The ability to maintain the level-of-service standards has become a primary determinant for addressing relative priority among the various transportation improvement needs.

The County is striving to provide roadway, transit, sidewalks, and bicycle lane improvements along congested corridors in order to develop a multimodal transportation network designed to include bus turnout bays, bus shelters, managed lanes, pedestrian and bicycles facilities, and mass transit services.

One of the most significant and far reaching provisions of Florida's "Community Planning Act (2011)" is the requirement that all local comprehensive plans contain a Capital Improvement Element (CIE). The intent of this requirement is to make the comprehensive plan fiscally feasible and to provide a schedule of capital improvements which includes any publicly funded federal, state, or local government projects, and may also include privately funded projects for which the local government has no fiscal responsibility. Projects which are necessary to ensure that any adopted level-of-service standards are achieved and maintained (sec. 163.3180(1)(b), F.S.) for the 5-year period must be identified as either funded or unfunded and given a level of priority for funding (sec. 163.3177(3)(a), F.S.). For this reason, the highway capacity-type of improvements on the County highway system, and the transit, aviation and seaport projects, which are programmed in the TIP, are also included in the County's CDMP Capital Improvements Element's (CIE) 6-year capital improvements schedule. Additionally, CDMP Policy TE-1H requires transportation plans to take into consideration climate change adaptation and mitigation strategies through project review, design, and funding for all transportation projects.

Every seven years, the Comprehensive Development Master Plan (CDMP) is reviewed and updated as required per Chapter 163 of the Florida Statutes, a process known as an Evaluation and Appraisal Report (EAR). The EAR includes an evaluation of the progress the County has made in implementing the goals, objectives, policies, maps and text of the CDMP and also recommends changes. The Department of Regulatory and Economic Resources (RER), Planning Division completed the EAR process in 2018 after an extensive public participation plan involving social media, advertising, a survey, and over six workshops held in June 2017. RER received over 420 public comments and over 1,100 survey responses. Information about the EAR process, presentations made, and public comments received, are posted on the Department's website at: <https://www.miamidade.gov/planning/ear-2018.asp>. Based on the EAR review recommendations, multiple CDMP amendments have already been processed and adopted in the CDMP.

## INTRODUCTION

### PUBLIC INVOLVEMENT/PUBLIC HEARING

Reasonable opportunity for public comment was provided in accordance with the requirements of 450.316(b)(1) and, in maintenance TMAs, an opportunity for at least one formal public meeting during the TIP development process. This public meeting may be combined with the public meeting required under 450.322 (c). The TIP process begins at the start of each fiscal year. Correspondence is sent to all municipalities, involved agencies and private parties informing them that the process is to begin, providing them with the tentative scheduling and soliciting their input. The Citizens Transportation Advisory Committee (CTAC) provides a forum for citizens to evaluate the recommendations developed through the TPO's transportation planning and programming process. One of the main responsibilities of the CTAC is to ensure that proposed transportation projects are responsive to the community's perceived needs and goals. The TPO provides adequate public notices for public hearings so as to allow community citizens the opportunity to approve documents such as the TIP. The proposed TIP is published and made readily available for review and comment. Similarly, the approved TIP is published and made readily available for information purposes. The functional responsibilities of participating agencies are needed to insure the continuing development and operation of urban transportation system facilities. The 45-day public review period began on March 18, 2024, and concluded on May 2, 2024. All comments received during this period were collected, archived, and included in the final adoption agenda materials for the TPO Governing Board's review prior to approval.

### PROGRAM FUNDING

The TIP categorizes all transportation improvements and identifies priorities, which establish multi-year fiscal programming. The biennial elements represent the list of projects, which are proposed for implementation during the first program phase and are viewed as the "Capital Improvements" budget for transportation facilities. This TIP document identifies all sources of funding which are known or are anticipated to be available during the program period. Program costs are consistent with current estimates of available revenue. Priorities in the program are identified by relative staging of projects for implementation during a particular year, consistent with funding availability and production constraints. Most Highway funding comes from gasoline taxes, motor vehicle fees, and other automobile-related "user fees". Major sources of existing and potential highway funding sources include: Federal Gas Tax, State Motor Fuel Tax, Local Option Gas Tax, Voter Gas Tax, Motor Vehicle Fees, Impact Fees and Tolls. Transit funding is derived from a host of Federal, State and local programs, including the 1/2 cent sales tax increase approved by voters in November 2002. For rail and bus projects, funding is mostly sought through Federal and State grants. Transit operating costs are supported largely through local revenue sources.

### SUMMARY OF TIP PROJECTS

The projects in the FY 2025-2029 TIP have been grouped into major categories, with order of priority established within each category insofar as possible or applicable. The groupings are established primarily by virtue of funding source and implementing responsibility. The thrust of Miami-Dade County's effort to enhance the mobility of the urban population, achieve a balanced transportation system, to meet resiliency goals, to improve air quality, as well as to preserve or enhance the physical and social environment of the community, is evident when it is noted that around 19.5% of the

## INTRODUCTION

FY 2025-2029 program budget is devoted to public transit projects. It should be noted that Primary, Interstate and Turnpike categories combined constitute about 50% of the approximate \$11.65B in the FY 2025-2029 program budget.

### PLAN PERIODS

The 2045 Miami-Dade Transportation Plan - Long Range Element, recommended phasing for highway capacity improvements is classified into four Plan Periods:

#### Plan Period I

Priority improvements to be constructed and opened to traffic by the year 2025. Includes those projects needed to respond to existing traffic problems. Funds for most of these improvements are already programmed in this Transportation Improvement Program.

#### Plan Period II

Improvements where project development and funding efforts would take place between 2026 and 2030.

#### Plan Period III

Improvements to be made between the year 2031 and 2035. In many cases, project development activities would need to commence in the 2031 and 2025 period, due to the amount of lead-time required to plan and implement a project.

#### Plan Period IV

Improvements to be made in the latter part of the 25-year plan period (2036 to 2045). Includes projects responding to long-range mobility needs and roadway improvements constructed through the county and the Sub-division process, which may be earlier than the 25-year period of the 2045 LRTP Plan.

Because of the uncertainties of funding availability and the time required to develop a detailed project, the specific time periods and dates indicated in the above priority listing should be considered only as guidelines for project implementation.

The LRTP Update to the Year 2045 was approved by TPO Governing Board at its September 26, 2019, meeting.

### AMENDMENTS

The TIP may be amended at any time during the program year through the same procedures required for developing and adopting this original program. The amendment(s) may be for the purpose of deleting projects, adding projects, revising the funding of a project, or modifying the scope or



## INTRODUCTION

limits of a project. Detailed information of the amendment process is available from the Citizen's TIP, on pages 17 and 18 of the TPO Prospectus [prospectus-for-transportation-improvements-2022.pdf \(miamidadetpo.org\)](https://www.miamidadetpo.org/prospectus-for-transportation-improvements-2022.pdf) or from the TPO upon request.

### WHAT IS A TIP AMENDMENT

An amendment is a revision to a TIP or STIP that involves a major change to a project in a TIP or STIP, including addition or deletion of a project, a major change in project cost, project phase initiation dates, or a major change in design concept or design scope (i.e., changing project termini or the number of through traffic lanes). [23 C.F.R. 450.104] An amendment requires public review and comment, demonstration of financial constraint, or a conformity determination, if applicable. Additionally, amendments to the TIP are available for public review at least fourteen (14) days prior to the scheduled public hearing. This information is also available to the public in the TPO Prospectus for Transportation Improvements at: [prospectus-for-transportation-improvements-2022.pdf \(miamidadetpo.org\)](https://www.miamidadetpo.org/prospectus-for-transportation-improvements-2022.pdf)

### WHAT IS A TIP ADMINISTRATIVE MODIFICATION

An administrative modification is a minor revision to a TIP or STIP that includes minor changes to project/project phase costs, minor changes to funding sources of previously included projects, and minor changes to project/project phase initiation dates. An administrative modification does not require public review and comment, re-demonstration of fiscal constraint, or a conformity determination, if applicable. [23 C.F.R. 450.104]

### ADMINISTRATIVE TIP AMENDMENT BETWEEN THE START OF THE STATE AND FEDERAL FISCAL YEARS

An administrative TIP Amendment is an amendment that does not have to go to the full TPO Board for approval. FHWA and FTA will allow an administrative TIP Amendment during the three-month gap between the start of the new State fiscal year and the end of the old Federal fiscal year (July 1 to September 30) for new projects that were added during the Tentative Work Program development cycle.

In these instances, the TIP must be amended to include the project, but FHWA and FTA have agreed to allow the TPO Executive Director to process an Administrative TIP Amendment for these types of projects rather than having to go before the full Board. FHWA and FTA will allow this only under the following conditions:

- The amendment takes place between July 1 and September 30;
- The project must appear in the amendment exactly as it appears in the newly adopted TIP; and
- The TPO Executive Director has been authorized by the Board to approve administrative TIP Amendments.

TRANSPORTATION IMPROVEMENT PROGRAM (TIP)

# FUNDING SOURCE LEGEND AND ABBREVIATIONS





TIP • FISCAL YEARS 2024/2025 TO 2028/2029

## FUNDING SOURCE LEGEND AND ABBREVIATIONS

CODE	NAME	FUND GROUP DESCRIPTION
ACAN	ADVANCE CONSTRUCTION ANY AREA	O.F.A. - AC FUNDING
ACBR	ADVANCE CONSTRUCTION (BRT)	NH - AC FUNDING
ACBZ	ADVANCE CONSTRUCTION (BRTZ)	O.F.A. - AC FUNDING
ACCM	ADVANCE CONSTRUCTION (CM)	O.F.A. - AC FUNDING
ACER	ADVANCE CONSTRUCTION (ER)	O.F.A. - AC FUNDING
ACFP	AC FREIGHT PROG (NFP)	O.F.A. - AC FUNDING
ACID	ADV CONSTRUCTION SAFETY (HSID)	O.F.A. - AC FUNDING
ACLD	ADV CONSTRUCTION SAFETY (HSLD)	O.F.A. - AC FUNDING
ACNP	ADVANCE CONSTRUCTION NHPP	NH - AC FUNDING
ACNR	ADVANCE CONSTRUCTION – INTERSTATE (ACI)	O.F.A. - AC FUNDING
ACSA	ADVANCE CONSTRUCTION (SA)	O.F.A. - AC FUNDING
ACSL	ADVANCE CONSTRUCTION (SL)	O.F.A. - AC FUNDING
ACSN	ADVANCE CONSTRUCTION (SN)	O.F.A. - AC FUNDING
ACSS	ADVANCE CONSTRUCTION (SS,HSP)	O.F.A. - AC FUNDING
ACSU	ADVANCE CONSTRUCTION (SU)	O.F.A. - AC FUNDING
ACTA	ADVANCE CONSTRUCTION TALT	O.F.A. - AC FUNDING
ACTL	ADVANCE CONSTRUCTION TALL	O.F.A. - AC FUNDING
ACTN	ADVANCE CONSTRUCTION TALN	O.F.A. - AC FUNDING
ACTU	ADVANCE CONSTRUCTION TALU	O.F.A. - AC FUNDING
ARPA	ADVANCE CONSTRUCTION/SURFACE TRANSPORTATION PROGRAM, ANY AREA	O.F.A. - AC FUNDING

## FUNDING SOURCE LEGEND AND ABBREVIATIONS

CODE	NAME	FUND GROUP DESCRIPTION
BNBR	AMENDMENT 4 BONDS (BRIDGES)	BONDS
BNDS	BOND - STATE	BONDS
BNIR	INTRASTATE R/W & BRIDGE BONDS	BONDS
BRP	STATE BRIDGE REPLACEMENT	100% STATE
BRRP	STATE BRIDGE REPAIR & REHAB	100% STATE
BRT	FED BRIDGE REPL - ON SYSTEM	O.F.A. - REGULAR FUNDS
BRTD	FED BRIDGE REPL--DISCRETIONARY	O.F.A. - DEMO/EARMARK FUNDS
BRTZ	FED BRIDGE REPL - OFF SYSTEM	O.F.A. - REGULAR FUNDS
CFA	CONTRACTOR FUNDS ADVANCE	OTHER NON-FEDERAL FUNDS
CIGP	COUNTY INCENTIVE GRANT PROGRAM	100% STATE - SINGLE AUDIT ACT
CM	CONGESTION MITIGATION - AQ	O.F.A. - REGULAR FUNDS
COE	CORP OF ENGINEERS (NON-BUDGET)	100% FEDERAL NON-FHWA
COOP	COOPERATIVE AGREEMENTS - FHWA	100% FEDERAL NON-FHWA
D	UNRESTRICTED STATE PRIMARY	100% STATE
DC	STATE PRIMARY PE CONSULTANTS	100% STATE
DDR	DISTRICT DEDICATED REVENUE	100% STATE
DEM	ENVIRONMENTAL MITIGATION	100% STATE
DER	EMERGENCY RELIEF - STATE FUNDS	100% STATE
DFTA	FED PASS-THROUGH \$ FROM FTA	100% FEDERAL NON-FHWA
DI	ST. - S/W INTER/INTRASTATE HWY	100% STATE
DIH	STATE IN-HOUSE PRODUCT SUPPORT	100% STATE
DIOH	STATE 100% - OVERHEAD	100% STATE
DIS	STRATEGIC INTERMODAL SYSTEM	100% STATE
DITS	STATEWIDE ITS - STATE 100%.	100% STATE
DL	LOCAL FUNDS - PTO - BUDGETED	LOCAL
DPTO	STATE - PTO	100% STATE
DRA	REST AREAS - STATE 100%	100% STATE

## FUNDING SOURCE LEGEND AND ABBREVIATIONS

CODE	NAME	FUND GROUP DESCRIPTION
DS	STATE PRIMARY HIGHWAYS & PTO	100% STATE
DSB0	UNALLOCATED TO FACILITY	TOLL CAPITAL IMPROVEMENT
DSB1	SKYWAY	TOLL CAPITAL IMPROVEMENT
DSB2	EVERGLADES PKY/ALLIGATOR ALLEY	TOLL CAPITAL IMPROVEMENT
DSB3	PINELLAS BAYWAY	TOLL CAPITAL IMPROVEMENT
DSB6	TAMPA-HILLSBOROUGH EXPR. AUTH.	TOLL CAPITAL IMPROVEMENT
DSB7	MID-BAY BRIDGE AUTHORITY	TOLL CAPITAL IMPROVEMENT
DSBC	GARCON POINT BRIDGE	TOLL CAPITAL IMPROVEMENT
DSBD	I-95 EXPRESS LANES	TOLL CAPITAL IMPROVEMENT
DSBF	I-595	TOLL CAPITAL IMPROVEMENT
DSBG	I-75 ML TOLL CAP IMPROVEMENT	TOLL CAPITAL IMPROVEMENT
DSBH	I-4 ML TOLL CAP IMPROVEMENT	TOLL CAPITAL IMPROVEMENT
DSBI	PALMETTO ML TOLL CAP IMPROVE	TOLL CAPITAL IMPROVEMENT
DSBJ	I-295 EXPRESS LANES - CAPITAL	TOLL CAPITAL IMPROVEMENT
DSBK	TAMPA BAY EXPRESS LANES	TOLL CAPITAL IMPROVEMENT
DSBT	TURNPIKE/REIMBURSED BY TOLL	TOLL CAPITAL IMPROVEMENT
DSBW	WEKIVA PARKWAY	TOLL CAPITAL IMPROVEMENT
DSPC	SERVICE PATROL CONTRACT	100% STATE
DU	STATE PRIMARY/FEDERAL REIMB	100% FEDERAL NON-FHWA
DUCA	TRANSIT CARES ACT	100% FEDERAL NON-FHWA
DWS	WEIGH STATIONS - STATE 100%	100% STATE
EB	EQUITY BONUS	O.F.A. - REGULAR FUNDS
EBNH	EQUITY BONUS SUPPLEMENTING NH	O.F.A. - AC/REGULAR
EBOH	EQUITY BONUS - OVERHEAD	O.F.A. - REGULAR FUNDS
EM18	GAA EARMARKS FY 2018	100% STATE
EM19	GAA EARMARKS FY 2019	100% STATE
EM20	GAA EARMARKS FY 2020	100% STATE

## FUNDING SOURCE LEGEND AND ABBREVIATIONS

CODE	NAME	FUND GROUP DESCRIPTION
EM21	GAA EARMARKS FY 2021	100% STATE
ER16	2016 EMERGENCY RELIEF EVENTS	100% FEDERAL EMERGENCY FUNDS
ER17	2017 EMERGENCY RELIEF EVENTS	100% FEDERAL EMERGENCY FUNDS
ER18	2018 EMERGENCY RELIEF EVENTS	100% FEDERAL EMERGENCY FUNDS
ER19	2019 EMERGENCY RELIEF EVENTS	100% FEDERAL EMERGENCY FUNDS
F001	FEDERAL DISCRETIONARY - US19	O.F.A. - DEMO/EARMARK FUNDS
F330	SEC 330 STP EARMARKS 2003	100% FEDERAL DEMO/EARMARK
FAA	FEDERAL AVIATION ADMIN	100% FEDERAL NON-FHWA
FBD	FERRYBOAT DISCRETIONARY	O.F.A. - DEMO/EARMARK FUNDS
FCO	PRIMARY/FIXED CAPITAL OUTLAY	100% STATE
FEDR	FEDERAL RESEARCH ACTIVITIES	100% FEDERAL DEMO/EARMARK
FEMA	FED EMERGENCY MGT AGENCY	100% FEDERAL NON-FHWA
FHPP	FEDERAL HIGH PRIORITY PROJECTS	O.F.A. - DEMO/EARMARK FUNDS
FINC	FINANCING CORP	FINC - FINANCING CORP.
FLAP	FEDERAL LANDS ACCESS PROGRAM	100% FEDERAL FUNDS
FRA	FEDERAL RAILROAD ADMINISTRATN	100% FEDERAL NON-FHWA
FTA	FEDERAL TRANSIT ADMINISTRATION	100% FEDERAL NON-FHWA
FTAT	FHWA TRANSFER TO FTA (NON-BUD)	100% FEDERAL DEMO/EARMARK
GFBR	GEN FUND BRIDGE REPAIR/REPLACE	NH - REGULAR FUNDING
GFNP	NP FEDERAL RELIEF GENERAL FUND	O.F.A. - REGULAR FUNDS
GFSA	GF STPBG ANY AREA	O.F.A. - REGULAR FUNDS
GFSL	GF STPBG <200K<5K (SMALL URB)	O.F.A. - REGULAR FUNDS
GFSN	GF STPBG <5K (RURAL)	O.F.A. - REGULAR FUNDS
GFSU	GF STPBG >200 (URBAN)	O.F.A. - REGULAR FUNDS
GMR	GROWTH MANAGEMENT FOR SIS	100% STATE
GREM	GENERAL REVENUE EMERGENCY MGMT	100% STATE
GRSC	GROWTH MANAGEMENT FOR SCOP	100% STATE

## FUNDING SOURCE LEGEND AND ABBREVIATIONS

CODE	NAME	FUND GROUP DESCRIPTION
HP	FEDERAL HIGHWAY PLANNING	O.F.A. - REGULAR FUNDS
HPP	HIGH PRIORITY PROJECTS	100% FEDERAL DEMO/EARMARK
HR	FEDERAL HIGHWAY RESEARCH	O.F.A. - REGULAR FUNDS
HRRR	HIGH RISK RURAL ROAD	O.F.A. - REGULAR FUNDS
HSP	SAFETY (HIWAY SAFETY PROGRAM)	O.F.A. - REGULAR FUNDS
HSPT	SAFETY EDUCATIONAL-TRANSFERRED	O.F.A. - REGULAR FUNDS
IBRC	INNOVATIVE BRIDGE RES & CONST	100% FEDERAL DEMO/EARMARK
IM	INTERSTATE MAINTENANCE	I, IM - REGULAR FUNDING
IMD	INTERSTATE MAINTENANCE DISCRET	I, IM - DISCRETIONARY
IVH	INTELLIGENT VEHICLE HIWAY SYST	O.F.A. - DEMO/EARMARK FUNDS
LF	LOCAL FUNDS	LOCAL
LFB	LOCAL FUNDS BUDGET	LOCAL
LFBN	LOCAL TO RESERVE BNDS BUDGET	BONDS
LFD	“LF” FOR STTF UTILITY WORK	100% STATE
LFF	LOCAL FUND - FOR MATCHING F/A	LOCAL
LFI	LOCAL FUNDS INTEREST EARNED	LOCAL
LFNE	LOCAL FUNDS NOT IN ESCROW	LOCAL
LFP	LOCAL FUNDS FOR PARTICIPATING	LOCAL
LFR	LOCAL FUNDS/REIMBURSABLE	LOCAL
LFRF	LOCAL FUND REIMBURSABLE-FUTURE	LOCAL
LFU	LOCAL FUNDS_ FOR UNFORSEEN WORK	100% STATE
MCOR	MULTI-USE COR S.338.2278,F.S.	100% STATE
MCSG	MOTOR CARRIER SAFETY GRANT	100% FEDERAL NON-FHWA
NFP	NATIONAL FREIGHT PROGRAM	O.F.A. - REGULAR FUNDS
NFPD	NAT FREIGHT PGM-DISCRETIONARY	O.F.A. - REGULAR FUNDS
NH	PRINCIPAL ARTERIALS	NH - REGULAR FUNDING
NHAC	NH (AC/REGULAR)	NH - AC/REGULAR

## FUNDING SOURCE LEGEND AND ABBREVIATIONS

CODE	NAME	FUND GROUP DESCRIPTION
NHBR	NATIONAL HIGHWAYS BRIDGES	NH - REGULAR FUNDING
NHEX	NATIONAL PERFORM PROG. EXEMPT	NH - REGULAR FUNDING
NHPP	IM, BRDG REPL, NATNL HWY-MAP21	NH - REGULAR FUNDING
NHRE	NAT HWY PERFORM - RESURFACING	O.F.A. - REGULAR FUNDS
NHTS	NATIONAL HWY TRAFFIC SAFETY	100% FEDERAL NON-FHWA
NSTP	NEW STARTS TRANSIT PROGRAM	100% STATE
NSWR	2015 SB2514A-NEW STARTS TRANST	100% STATE
PKBD	TURNPIKE MASTER BOND FUND	TURNPIKE CAPITAL IMPROVEMENT
PKED	2012 SB1998-TURNPIKE FEEDER RD	100% STATE
PKER	TPK MAINTENANCE RESERVE-ER	TURNPIKE EMERGENCY
PKLF	LOCAL SUPPORT FOR TURNPIKE	LOCAL - TURNPIKE
PKM1	TURNPIKE TOLL MAINTENANCE	TURNPIKE CAPITAL IMPROVEMENT
PKOH	TURNPIKE INDIRECT COSTS	TURNPIKE CAPITAL IMPROVEMENT
PKYI	TURNPIKE IMPROVEMENT	TURNPIKE CAPITAL IMPROVEMENT
PKYO	TURNPIKE TOLL COLLECTION/OPER.	TURNPIKE OPERATIONS
PKYR	TURNPIKE RENEWAL & REPLACEMENT	TURNPIKE CAPITAL IMPROVEMENT
PL	METRO PLAN (85% FA; 15% OTHER)	100% FEDERAL FUNDS
PLH	PUBLIC LANDS HIGHWAY	100% FEDERAL FUNDS
PLHD	PUBLIC LANDS HIGHWAY DISCR	100% FEDERAL DEMO/EARMARK
POED	2012 SB1998-SEAPORT INVESTMENT	100% STATE
PORB	PORT FUNDS RETURNED FROM BONDS	100% STATE
PORT	SEAPORTS	100% STATE
RBRP	REIMBURSABLE BRP FUNDS	100% STATE
RECT	RECREATIONAL TRAILS	O.F.A. - REGULAR FUNDS
RED	REDISTR. OF FA (SEC 1102F)	O.F.A. - REGULAR FUNDS
REPE	REPURPOSED FEDERAL EARMARKS	100% FEDERAL DEMO/EARMARK
RHH	RAIL HIGHWAY X-INGS - HAZARD	O.F.A. - REGULAR FUNDS



## FUNDING SOURCE LEGEND AND ABBREVIATIONS

CODE	NAME	FUND GROUP DESCRIPTION
RHP	RAIL HIGHWAY X-INGS - PROT DEV	O.F.A. - REGULAR FUNDS
ROWR	ROW LEASE REVENUES	100% STATE
S112	STP EARMARKS - 2006	100% FEDERAL DEMO/EARMARK
S115	STP EARMARKS - 2004	100% FEDERAL DEMO/EARMARK
S117	STP EARMARKS - 2005	100% FEDERAL DEMO/EARMARK
S125	STP EARMARKS - 2009	100% FEDERAL DEMO/EARMARK
S129	STP EARMARKS - 2008	100% FEDERAL DEMO/EARMARK
SA	STP, ANY AREA	O.F.A. - REGULAR FUNDS
SAAN	STP, ANY AREA - NOT ON NHS	O.F.A. - REGULAR FUNDS
SABR	STP, BRIDGES	O.F.A. - REGULAR FUNDS
SAFE	SECURE AIRPORTS FOR FL ECONOMY	100% STATE
SCED	2012 SB1998-SMALL CO OUTREACH	100% STATE
SCMC	SCOP M-CORR S.338.2278,F.S.	100% STATE
SCOP	SMALL COUNTY OUTREACH PROGRAM	100% STATE - SINGLE AUDIT ACT
SCRA	SMALL COUNTY RESURFACING	100% STATE - SINGLE AUDIT ACT
SCRC	SCOP FOR RURAL COMMUNITIES	100% STATE
SCWR	2015 SB2514A-SMALL CO OUTREACH	100% STATE - SINGLE AUDIT ACT
SE	STP, ENHANCEMENT	O.F.A. - REGULAR FUNDS
SED	STATE ECONOMIC DEVELOPMENT	100% STATE
SIB1	STATE INFRASTRUCTURE BANK	OTHER SIB FUNDS
SIBF	FEDERAL FUNDED SIB	100% FEDERAL NON-FHWA
SIWR	2015 SB2514A-STRATEGIC INT SYS	100% STATE
SL	STP, AREAS <= 200K	O.F.A. - REGULAR FUNDS
SN	STP, MANDATORY NON-URBAN <= 5K	O.F.A. - REGULAR FUNDS
SPN	PROCEED FROM SPONSOR AGREEMENT	100% STATE
SR2E	SAFE ROUTES - EITHER	O.F.A. - REGULAR FUNDS
SR2N	SAFE ROUTES NON-INFRASTRUCTURE	O.F.A. - REGULAR FUNDS

## FUNDING SOURCE LEGEND AND ABBREVIATIONS

CODE	NAME	FUND GROUP DESCRIPTION
SR2S	SAFE ROUTES - INFRASTRUCTURE	O.F.A. - REGULAR FUNDS
SR2T	SAFE ROUTES - TRANSFER	O.F.A. - REGULAR FUNDS
SRMC	SCRAP M-CORR S.338.2278,F.S.	100% STATE
SROM	SUNRAIL REVENUES FOR O AND M	OTHER NON-FEDERAL FUNDS
SSM	FED SUPPORT SERVICES/MINORITY	100% FEDERAL FUNDS
ST10	STP EARMARKS - 2010	100% FEDERAL DEMO/EARMARK
STED	2012 SB1998-STRATEGIC ECON COR	100% STATE
SU	STP, URBAN AREAS > 200K	O.F.A. - REGULAR FUNDS
TALL	TRANSPORTATION ALTS- <200K	O.F.A. - REGULAR FUNDS
TALN	TRANSPORTATION ALTS- < 5K	O.F.A. - REGULAR FUNDS
TALT	TRANSPORTATION ALTS- ANY AREA	O.F.A. - REGULAR FUNDS
TALU	TRANSPORTATION ALTS- >200K	O.F.A. - REGULAR FUNDS
TCP	FUEL TAX COMPLIANCE PROJECT	100% FEDERAL FUNDS
TCSP	TRANS, COMMUNITY & SYSTEM PRES	100% FEDERAL DEMO/EARMARK
TD18	TD COMMISSION EARMARKS FY 2018	100% STATE
TD19	TD COMMISSION EARMARKS FY 2019	100% STATE
TD20	TD COMMISSION EARMARKS FY 2020	100% STATE
TD21	TD COMMISSION EARMARKS FY 2021	100% STATE
TDDR	TRANS DISADV - DDR USE	OTHER NON-FEDERAL FUNDS
TDED	TRANS DISADV TRUST FUND - \$10M	OTHER NON-FEDERAL FUNDS
TDMC	TD M-CORR S.338.2278,F.S.	100% STATE
TDPD	TD PAYROLL REDIST D FUNDS	100% STATE
TDTF	TRANS DISADV - TRUST FUND	OTHER NON-FEDERAL FUNDS
TGR	TIGER/BUILD GRANT THROUGH FHWA	100% FEDERAL DEMO/EARMARK
TIFI	TRANS INFRAST FIN & INNOV ACT	100% FEDERAL NON-FHWA
TIGR	TIGER/BUILD HIGHWAY GRANT	100% FEDERAL NON-FHWA
TIMP	TRANSPORTATION IMPROVEMENTS	O.F.A. - DEMO/EARMARK FUNDS

## FUNDING SOURCE LEGEND AND ABBREVIATIONS

<b>CODE</b>	<b>NAME</b>	<b>FUND GROUP DESCRIPTION</b>
TLWR	2015 SB2514A-TRAIL NETWORK	100% STATE
TM01	SUNSHINE SKYWAY	TOLL MAINTENANCE
TM02	EVERGLADES PARKWAY	TOLL MAINTENANCE
TM03	PINELLAS BAYWAY	TOLL MAINTENANCE
TM06	TAMPA-HILLSBOROUGH EXPR. AUTH.	TOLL MAINTENANCE
TM07	MID-BAY BRIDGE AUTHORITY	TOLL MAINTENANCE
TM11	ORLANDO-ORANGE CO. EXPR. SYSTE	TOLL MAINTENANCE
TMBC	GARCON POINT BRIDGE	TOLL MAINTENANCE
TMBD	I-95 EXPRESS LANES	TOLL MAINTENANCE
TMBG	I-75 ML TOLL MAINTENANCE	TOLL MAINTENANCE
TMBH	I-4 ML TOLL MAINTENANCE	TOLL MAINTENANCE
TMBI	PALMETTO ML TOLL MAINTENANCE	TOLL MAINTENANCE
TMBJ	I-295 EXPRESS LANES - MAINT	TOLL MAINTENANCE
TMBK	TAMPA BAY EXPRESS LANES-MAINT	TOLL MAINTENANCE
TMBW	WEKIVA PARKWAY TOLL MAINT	TOLL MAINTENANCE
TO01	SUNSHINE SKYWAY	TOLL OPERATIONS
TO02	EVERGLADES PARKWAY	TOLL OPERATIONS
TO03	PINELLAS BAYWAY	TOLL OPERATIONS
TO04	EXPRESSWAY AUTH.	TOLL OPERATIONS
TO06	TAMPA-HILLSBOROUGH EXPR. AUTH.	TOLL OPERATIONS
TO07	MID-BAY BRIDGE AUTHORITY	TOLL OPERATIONS
TO11	ORLANDO-ORANGE CO. EXPR. SYST.	TOLL OPERATIONS
TOBC	GARCON POINT BRIDGE	TOLL OPERATIONS
TOBD	I-95 EXPRESS LANES	TOLL OPERATIONS
TOBF	I-595	TOLL OPERATIONS
TOBG	I-75 ML TOLL OPERATIONS	TOLL OPERATIONS
TOBH	I-4 ML TOLL OPERATIONS	TOLL OPERATIONS

## FUNDING SOURCE LEGEND AND ABBREVIATIONS

<b>CODE</b>	<b>NAME</b>	<b>FUND GROUP DESCRIPTION</b>
TOBI	PALMETTO ML TOLL OPERATIONS	TOLL OPERATIONS
TOBJ	I-295 EXPRESS LANES-OPERATING	TOLL OPERATIONS
TOBK	TAMPA BAY EXP LANES OPERATING	TOLL OPERATIONS
TOBW	WEKIVA PARKWAY TOLL OPERATIONS	TOLL OPERATIONS
TRIP	TRANS REGIONAL INCENTIVE PROGM	100% STATE - SINGLE AUDIT ACT
TRWR	2015 SB2514A-TRAN REG INCT PRG	100% STATE - SINGLE AUDIT ACT
TSM	TRANSPORT SYSTEMS MANAGEMENT	100% FEDERAL FUNDS
WFMC	WF M-CORR S.338.2278,F.S.	100% STATE
WKBL	2012 SB1998-TRANS BEACHLINE-TP	100% STATE
WKOC	2012 SB1998-REPAYMNT OOC DEBT	100% STATE
ACPR	AC - PROTECT GRANT PGM	100% FEDERAL FUNDS
ARDR	ARPA- SCETS MOTOR FUEL TAX	100% FEDERAL FUNDS
CARN	CARB FOR RURAL AREAS < 5K	100% FEDERAL FUNDS
CARU	CARB FOR URB. AREA > THAN 200K	100% FEDERAL FUNDS
GFBZ	GENERAL FUND BRIDGE OFF-SYSTEM	100% FEDERAL FUNDS
GFEV	GEN. FUND EVEHICLE CHARG. PGM	100% FEDERAL FUNDS
PROT	PROTECT GRANT PROGRAM	100% FEDERAL FUNDS
TALM	TAP AREA POP. 5K TO 50,000	100% FEDERAL FUNDS
ART	ARTERIAL HIGHWAYS PROGRAMS	100% STATE

TRANSPORTATION IMPROVEMENT PROGRAM (TIP)

# WORK PHASE DESCRIPTION LEGEND





TIP • FISCAL YEARS 2024/2025 TO 2028/2029  
**WORK PHASE DESCRIPTION LEGEND**

<b>ABBREVIATION</b>	<b>NAME</b>
ADM	ADMINISTRATION
BR	BRIDGE
CAP	CAPITAL
CEI	CONSTRUCTION ENGINEERING INSPECTION
CST	CONSTRUCTION
CSTSP	CONSTRUCTION SUPPORT
DSB	DESIGN/BUILD
ENV	ENVIRONMENTAL
INC	ALTERNATIVE CONTRACTING INCENTIVES
LAR	LOCAL ADVANCE REIMBURSEMENT
MNT	MAINTENANCE
MSC	MISCELLANEOUS GRANT
OPS	OPERATIONS
OTHER	OTHER
PD	PRELIMINARY DESIGN
PDE	PROJECT DEVELOPMENT AND ENVIRONMENTAL
PE	PRELIMINARY ENGINEERING
PE/CST	PLANNING, ENGINEERING & CONSTRUCTION
PLN	PLANNING
PLNSP	PLANNING (SMART Plan)
R/R	RAILROAD
ROW	RIGHT OF WAY
RPY	REPAYMENTS
RRU	RAILROAD & UTILITIES

TRANSPORTATION IMPROVEMENT PROGRAM (TIP)

# BICYCLE ACCOMMODATIONS LEGEND





TIP • FISCAL YEARS 2024/2025 TO 2028/2029  
**BICYCLE ACCOMMODATIONS LEGEND**

CODE	NAME
Bike Lane	A bike lane is a portion of a roadway that is designated by signs and markings for preferential use by bicyclists.
Paved Shoulder	A paved shoulder is a portion of a roadway that has been delineated by edge line striping and may include bicycle lane pavement markings or signing.
Wide Curb Lane	A wide curb lane is a through lane that provides a minimum of 14 feet in width which allows most motor vehicles to pass cyclists safely within the travel lane.
Other Shared Use Path/ Paved Trails	A paved path that is physically separated from the road and is designed to accommodate two-way bicycle and pedestrian traffic. Sidewalks do not meet the width and operational criteria for multi-use paths.
Sharrow	An optional pavement marking used to indicate a shared environment for bicycles and motor vehicles. Sharrows are used where it is not practical to provide a bicycle facility. Note that a sharrow is not a bicycle facility.



TRANSPORTATION IMPROVEMENT PROGRAM (TIP)

# TRANSPORTATION PERFORMANCE MANAGEMENT SYSTEM PERFORMANCE REPORT





TIP • FISCAL YEARS 2023/2024 TO 2027/2028  
**TRANSPORTATION PERFORMANCE MANAGEMENT  
SYSTEM PERFORMANCE REPORT**

Placeholder

DRAFT

DRAFT

Placeholder

TRANSPORTATION IMPROVEMENT PROGRAM (TIP)

# PART 1: 4-YEAR FEDERALLY FUNDED PROJECTS



TRANSPORTATION IMPROVEMENT PROGRAM (TIP)

# PART 1: 4-YEAR FEDERALLY FUNDED PROJECTS PURPOSE, CONTENTS AND CONCLUDING STATEMENTS





TIP • FISCAL YEARS 2024/2025 TO 2028/2029

## PART 1: 4-YEAR FEDERALLY FUNDED PROJECTS

### PURPOSE OF THIS SECTION

On December 4, 2015, President Obama signed into law the Fixing America's Surface Transportation Act, or "FAST Act". The FAST Act authorizes \$305 billion over fiscal years 2016 through 2020 for the Department's highway, highway and motor vehicle safety, public transportation, motor carrier safety, hazardous materials safety, rail, and research, technology and statistics programs. Overall, the FAST Act largely maintains current MAP-21 program structures and funding shares between highways and transit. It is a down-payment for building a 21st century transportation system. On September 30, 2020, the Senate passed a one-year extension of the FAST Act through Continuing Resolution. This extension also added \$13.6B to the Highway Trust Fund.

The intention of this section of Miami-Dade County's FY 2024/2025-2028/2029 TIP is to illustrate how the TPO's priorities are to be funded, by Federal funding category, and by fiscal year. Specifically, this section addresses the requirements for TIP development as cited in Title 23 USC Section 134 (subsections (h) 2 and (i) 4).

### CONTENTS OF THIS SECTION

This section contains the project listings by major funding category. Projects are identified by Work Program Item Numbers and show the corresponding project description, type of work and funding for each of the first four (4) years of the TIP.

### CONCLUDING STATEMENTS

- This section is presented in order to fulfill federal requirements as noted in Section 134 of Title 23, United States Code (ISTEA).
- Only major categories of federal funds are highlighted in this section.
- Only the first four years of the TIP (FY 2024/2025, 2025/2026, 2026/2027 and 2027/2028) are included in this section.
- The projects shown in this section are consistent with the FDOT District VI Adopted Work Program.
- Federal funds can reasonably be expected to be made available for all projects included in this section.

All information contained in this section is consistent with the adopted TIP attached hereto.

TRANSPORTATION IMPROVEMENT PROGRAM (TIP)

# PART 1: 4-YEAR FEDERALLY FUNDED PROJECTS PROJECT LISTING



MIAMI-DADE TRANSPORTATION PLANNING ORGANIZATION  
TRANSPORTATION IMPROVEMENT PROGRAM  
FEDERALLY-FUNDED PROJECTS

**FLP: TRANSIT**

TPO Project No	Facility/Project Name	County	Type of Work							Federal Funding Components				5-Yr Page Ref						
			Agency Project No	From / Location	To / Location	Old Item	Roadway ID	Length (miles)	Begin Point	End Point	Lanes				Activity /Phase	Funding Source	2024 - 2025	2025 - 2026	2026 - 2027	2027 - 2028
											Exist	Improv	Add'l							
TA4051334	MDT - FTA SEC 5307 METRORAIL & METROMOVER GUIDEWAY BRIDGE INSPECTIONS	MIAMI-DADE	FIXED GUIDEWAY IMPROVEMENTS									Proposed Funding (\$000s)				PL1-30				
4051334			12	0.0	0.0	0.0	0	0	0			2024 - 2025	2025 - 2026	2026 - 2027	2027 - 2028					
										CAPITAL	FTAT	1,000	1,000	1,000	1,000					
										CAPITAL	SU	1,000	1,000	1,000	1,000					
TA4204522	SOUTH FLORIDA COMMUTER SERVICES IN MIAMI-DADE COUNTY - TDM OUTREACH	MIAMI-DADE	COMMUTER TRANS. ASSISTANCE									Proposed Funding (\$000s)				PL1-33				
4204522			6	0.0	0.0	0.0	0	0	0			2024 - 2025	2025 - 2026	2026 - 2027	2027 - 2028					
										PLANNING	SU	50	50	50	50					
TA4222422	SOUTH FLORIDA COMMUTER SERVICES IN MIAMI-DADE COUNTY - MARKETING	MIAMI-DADE	COMMUTER TRANS. ASSISTANCE									Proposed Funding (\$000s)				PL1-42				
4222422			6	0.0	0.0	0.0	0	0	0			2024 - 2025	2025 - 2026	2026 - 2027	2027 - 2028					
										PLANNING	SU	1,319	1,319	1,319	1,319					
TA4222424	SOUTH FLORIDA COMMUTER SERVICES - SOUTH FLORIDA VANPOOL MARKETING	MIAMI-DADE	COMMUTER TRANS. ASSISTANCE									Proposed Funding (\$000s)				PL1-43				
4222424			6	0.0	0.0	0.0	0	0	0			2024 - 2025	2025 - 2026	2026 - 2027	2027 - 2028					
										PLANNING	SU	75	75	75	75					



MIAMI-DADE TRANSPORTATION PLANNING ORGANIZATION  
TRANSPORTATION IMPROVEMENT PROGRAM  
FEDERALLY-FUNDED PROJECTS

**FLP: TRANSIT**

TPO Project No	Facility/Project Name	County	Type of Work							Federal Funding Components				5-Yr Page Ref						
			Agency Project No	From / Location	To / Location	Old Item	Roadway ID	Length (miles)	Begin Point	End Point	Lanes				Activity /Phase	Funding Source	Proposed Funding (\$000s)			
											Exist	Improv	Add'l				2024 - 2025	2025 - 2026	2026 - 2027	2027 - 2028
TA4392556	SECTION 5339 RURAL BUS & FACILITIES D6-MATCH WITH TOLL REVENUE CREDITS	DIST/ST-WIDE	CAPITAL FOR FIXED ROUTE									Proposed Funding (\$000s)				PL1-55				
4392556			6	0.0	0.0	0.0	0	0	0			2024 - 2025	2025 - 2026	2026 - 2027	2027 - 2028					
			CAPITAL							DU	122	0	0	0						
TA4409225	MIAMI-DADE DTPW - FTA SECTION 5337 STATE OF GOOD REPAIR GRANT	MIAMI-DADE	CAPITAL FOR FIXED ROUTE									Proposed Funding (\$000s)				PL1-58				
4409225			6	0.0	0.0	0.0	0	0	0			2024 - 2025	2025 - 2026	2026 - 2027	2027 - 2028					
			CAPITAL							FTA	43,000	0	0	0						
TA4409226	MIAMI-DADE DTPW - FTA SECTION 5337 STATE OF GOOD REPAIR GRANT	MIAMI-DADE	CAPITAL FOR FIXED ROUTE									Proposed Funding (\$000s)				PL1-58				
4409226			6	0.0	0.0	0.0	0	0	0			2024 - 2025	2025 - 2026	2026 - 2027	2027 - 2028					
			CAPITAL							FTA	0	43,000	0	0						
TA4409227	MIAMI-DADE DTPW - FTA SECTION 5337 STATE OF GOOD REPAIR GRANT	MIAMI-DADE	CAPITAL FOR FIXED ROUTE									Proposed Funding (\$000s)				PL1-59				
4409227			6	0.0	0.0	0.0	0	0	0			2024 - 2025	2025 - 2026	2026 - 2027	2027 - 2028					
			CAPITAL							FTA	0	0	43,000	0						
TA4409228	MIAMI-DADE DTPW - FTA SECTION 5337 STATE OF GOOD REPAIR GRANT	MIAMI-DADE	CAPITAL FOR FIXED ROUTE									Proposed Funding (\$000s)				PL1-59				
4409228			6	0.0	0.0	0.0	0	0	0			2024 - 2025	2025 - 2026	2026 - 2027	2027 - 2028					

MIAMI-DADE TRANSPORTATION PLANNING ORGANIZATION  
TRANSPORTATION IMPROVEMENT PROGRAM  
FEDERALLY-FUNDED PROJECTS

**FLP: TRANSIT**

TPO Project No	Facility/Project Name	County	Type of Work							Federal Funding Components				5-Yr Page Ref		
			Roadway ID	Length (miles)	Begin Point	End Point	Lanes			CAPITAL	FTA	0	0		0	43,000
Agency Project No	From / Location	To / Location					Old Item	Exist	Improv					Add'l		
TA4409235	MIAMI-DADE DTPW - FTA SECTION 5339 BUS AND BUS FACILITIES GRANT	MIAMI-DADE	CAPITAL FOR FIXED ROUTE							Activity /Phase	Funding Source	Proposed Funding (\$000s)				PL1-62
4409235			6	0.0	0.0	0.0	0	0	0			2024 - 2025	2025 - 2026	2026 - 2027	2027 - 2028	
									CAPITAL	FTA	7,000	0	0	0		
TA4409236	MIAMI-DADE DTPW - FTA SECTION 5339 BUS AND BUS FACILITIES GRANT	MIAMI-DADE	CAPITAL FOR FIXED ROUTE							Activity /Phase	Funding Source	Proposed Funding (\$000s)				PL1-62
4409236			6	0.0	0.0	0.0	0	0	0			2024 - 2025	2025 - 2026	2026 - 2027	2027 - 2028	
									CAPITAL	FTA	0	7,000	0	0		
TA4409237	MIAMI-DADE DTPW - FTA SECTION 5339 BUS AND BUS FACILITIES GRANT	MIAMI-DADE	CAPITAL FOR FIXED ROUTE							Activity /Phase	Funding Source	Proposed Funding (\$000s)				PL1-63
4409237			6	0.0	0.0	0.0	0	0	0			2024 - 2025	2025 - 2026	2026 - 2027	2027 - 2028	
									CAPITAL	FTA	0	0	7,000	0		
TA4409238	MIAMI-DADE DTPW - FTA SECTION 5339 BUS AND BUS FACILITIES GRANT	MIAMI-DADE	CAPITAL FOR FIXED ROUTE							Activity /Phase	Funding Source	Proposed Funding (\$000s)				PL1-63
4409238			6	0.0	0.0	0.0	0	0	0			2024 - 2025	2025 - 2026	2026 - 2027	2027 - 2028	
									CAPITAL	FTA	0	0	0	7,000		

MIAMI-DADE TRANSPORTATION PLANNING ORGANIZATION  
TRANSPORTATION IMPROVEMENT PROGRAM  
FEDERALLY-FUNDED PROJECTS

**FLP: TRANSIT**

TPO Project No	Facility/Project Name	County	Type of Work							Federal Funding Components				5-Yr Page Ref		
			Agency Project No	From / Location	To / Location	Old Item	Roadway ID	Length (miles)	Begin Point	End Point	Lanes				Activity /Phase	Funding Source
Exist	Improv	Add'l														
TA4409245	MIAMI-DADE DTPW - FTA SECTION 5307 URBANIZED AREA FORMULA GRANT	MIAMI-DADE	CAPITAL FOR FIXED ROUTE									Proposed Funding (\$000s)				PL1-66
4409245			6	0.0	0.0	0.0	0	0	0			2024 - 2025	2025 - 2026	2026 - 2027	2027 - 2028	
			CAPITAL							FTA	64,000	0	0	0		
TA4409246	MIAMI-DADE DTPW - FTA SECTION 5307 URBANIZED AREA FORMULA GRANT	MIAMI-DADE	CAPITAL FOR FIXED ROUTE									Proposed Funding (\$000s)				PL1-66
4409246			6	0.0	0.0	0.0	0	0	0			2024 - 2025	2025 - 2026	2026 - 2027	2027 - 2028	
			CAPITAL							FTA	0	64,000	0	0		
TA4409247	MIAMI-DADE DTPW - FTA SECTION 5307 URBANIZED AREA FORMULA GRANT	MIAMI-DADE	CAPITAL FOR FIXED ROUTE									Proposed Funding (\$000s)				PL1-67
4409247			6	0.0	0.0	0.0	0	0	0			2024 - 2025	2025 - 2026	2026 - 2027	2027 - 2028	
			CAPITAL							FTA	0	0	64,000	0		
TA4409248	MIAMI-DADE DTPW - FTA SECTION 5307 URBANIZED AREA FORMULA GRANT	MIAMI-DADE	CAPITAL FOR FIXED ROUTE									Proposed Funding (\$000s)				PL1-67
4409248			6	0.0	0.0	0.0	0	0	0			2024 - 2025	2025 - 2026	2026 - 2027	2027 - 2028	
			CAPITAL							FTA	0	0	0	64,000		
TA4424979	MIAMI-DADE DTPW - FTA SECTION 5307 FLEX (FY 2025)	MIAMI-DADE	TRANSIT IMPROVEMENT									Proposed Funding (\$000s)				PL1-70
4424979			12	0.0	0.0	0.0	0	0	0			2024 - 2025	2025 - 2026	2026 - 2027	2027 - 2028	



MIAMI-DADE TRANSPORTATION PLANNING ORGANIZATION  
 TRANSPORTATION IMPROVEMENT PROGRAM  
 FEDERALLY-FUNDED PROJECTS

**FLP: TRANSIT**

TPO Project No	Facility/Project Name		County	Type of Work						Federal Funding Components					5-Yr Page Ref		
Agency Project No	From / Location	To / Location	Old Item	Roadway ID	Length (miles)	Begin Point	End Point	Lanes			CAPITAL	SU	0	0	0	25,882	
								Exist	Improv	Add'l							

TA4522391	NORTHEAST CORRIDOR SMART COMMUTER RAIL	MIAMI-DADE	URBAN CORRIDOR IMPROVEMENTS						Activity /Phase	Funding Source	Proposed Funding (\$000s)				PL1-86		
			Roadway ID	Length (miles)	Begin Point	End Point	Exist	Improv			Add'l	2024 - 2025	2025 - 2026	2026 - 2027		2027 - 2028	
4522391			6	0.0	0.0	0.0	0	0	0								
										CAPITAL	FTA	17,552	62,248	63,600	63,600		

<b>Yearly Total</b>	<b>177,118</b>	<b>247,692</b>	<b>192,280</b>	<b>234,327</b>
<b>4 Year Total</b>	<b>\$851,417</b>			

MIAMI-DADE TRANSPORTATION PLANNING ORGANIZATION  
TRANSPORTATION IMPROVEMENT PROGRAM  
FEDERALLY-FUNDED PROJECTS

**HIGHWAYS**

TPO Project No	Facility/Project Name		County	Type of Work							Federal Funding Components				5-Yr Page Ref		
				Roadway ID	Length (miles)	Begin Point	End Point	Lanes			Activity /Phase	Funding Source	2024 - 2025	2025 - 2026		2026 - 2027	2027 - 2028
								Exist	Improv	Add'l							
Agency Project No	From / Location	To / Location	Old Item														
DT2516881	SR 836 / I-395		MIAMI-DADE	BRIDGE-REPLACE AND ADD LANES									Proposed Funding (\$000s)				PL1- 132
2516881	W OF I-95	MACARTHUR CAUSEWAY BRIDGE		18	2.0	11.7	13.0	2	2	1			2024 - 2025	2025 - 2026	2026 - 2027	2027 - 2028	
											DESIGN/BUILD	ACNP	12,504	11,636	562	0	
											DESIGN/BUILD	ACSU	1,544	0	0	0	
											DESIGN/BUILD	SU	0	1,060	0	0	
DT4106467	SR 934 / NW 79 ST		MIAMI-DADE	SAFETY PROJECT									Proposed Funding (\$000s)				PL1- 149
4106467	NW 27 AVE	NW 1 PL		18	2.7	36.4	38.0	3	0	0			2024 - 2025	2025 - 2026	2026 - 2027	2027 - 2028	
											CONSTRUCTION	ACSS	97	2,979	0	0	
											CONSTRUCTION	SA	0	172	0	0	
											ALTERNATIVE CONTRACTING INCENTIVES	ACSS	0	100	0	0	
DT4149647	SR 9A / I-95		MIAMI-DADE	PD&E/EMO STUDY									Proposed Funding (\$000s)				PL1- 152
4149647	US 1 / S DIXIE HIGHWAY	S OF NW 62 ST		12	5.7	1.6	5.7	3	3	0			2024 - 2025	2025 - 2026	2026 - 2027	2027 - 2028	
											PRELIMINARY ENGINEERING	ACFP	0	0	0	10,340	
											PROJECT DEVELOPMENT AND ENVIRONMENTAL	ACFP	6,700	0	0	0	
DT4149648	SR 9A / I-95		MIAMI-DADE	PD&E/EMO STUDY									Proposed Funding (\$000s)				PL1- 152
4149648	S OF NW 62 ST	N OF NW 143 ST		12	5.6	5.7	11.3	4	0	0			2024 - 2025	2025 - 2026	2026 - 2027	2027 - 2028	



MIAMI-DADE TRANSPORTATION PLANNING ORGANIZATION  
TRANSPORTATION IMPROVEMENT PROGRAM  
FEDERALLY-FUNDED PROJECTS

**HIGHWAYS**

TPO Project No	Facility/Project Name	County	Type of Work							Federal Funding Components				5-Yr Page Ref		
			Agency Project No	From / Location	To / Location	Old Item	Roadway ID	Length (miles)	Begin Point	End Point	Lanes				Activity /Phase	Funding Source
Exist	Improv	Add'l														
DT4227139	VENETIAN CAUSEWAY BRIDGE #874471	MIAMI-DADE	BRIDGE REPLACEMENT									Proposed Funding (\$000s)				
4227139			6	0.0	1.9	2.0	2	2	0			2024 - 2025	2025 - 2026	2026 - 2027	2027 - 2028	
PRELIMINARY ENGINEERING										ACBR	0	300	0	0		
DT4232513	SR 25 / OKEECHOBEE RD	MIAMI-DADE	ADD LANES & RECONSTRUCT									Proposed Funding (\$000s)				PL1-167
4232513	E OF NW 87 AVE	NW 79 AVE (CONCRETE)	18	0.7	9.5	10.2	6	6	2			2024 - 2025	2025 - 2026	2026 - 2027	2027 - 2028	
RAILROAD & UTILITIES										ACNP	20	0	0	0		
CONSTRUCTION										ACNP	5,761	0	0	0		
ALTERNATIVE CONTRACTING INCENTIVES										ACFP	0	0	0	1,968		
DT4232514	SR 25 / OKEECHOBEE RD	MIAMI-DADE	ADD LANES & REHABILITATE PVMNT									Proposed Funding (\$000s)				PL1-169
4232514	E OF NW 116 WAY	E OF NW 87 AVE (CONCRETE)	12	1.4	8.1	9.5	6	6	2			2024 - 2025	2025 - 2026	2026 - 2027	2027 - 2028	
RAILROAD & UTILITIES										ACNP	0	2,820	0	0		
CONSTRUCTION										ACNP	0	159,053	0	0		
DT4232515	SR 25 / OKEECHOBEE RD	MIAMI-DADE	ADD LANES & REHABILITATE PVMNT									Proposed Funding (\$000s)				PL1-170
4232515	E OF NW 107 AVE	E OF NW 116 WAY (CONCRETE)	12	1.8	6.3	8.1	6	6	4			2024 - 2025	2025 - 2026	2026 - 2027	2027 - 2028	
CONSTRUCTION										ACNP	51	0	0	0		
ALTERNATIVE CONTRACTING INCENTIVES										ACNP	0	4,700	0	0		



MIAMI-DADE TRANSPORTATION PLANNING ORGANIZATION  
TRANSPORTATION IMPROVEMENT PROGRAM  
FEDERALLY-FUNDED PROJECTS

**HIGHWAYS**

TPO Project No	Facility/Project Name		County	Type of Work						Federal Funding Components				5-Yr Page Ref			
				Agency Project No	From / Location	To / Location	Old Item	Roadway ID	Length (miles)	Begin Point	End Point	Lanes					
Exist	Improv	Add'l	Activity /Phase									Funding Source	2024 - 2025	2025 - 2026	2026 - 2027	2027 - 2028	
DT4291931	SR 907 / ALTON RD		MIAMI-DADE	FLEXIBLE PAVEMENT RECONSTRUCT.								Proposed Funding (\$000s)				PL1-183	
4291931	MICHIGAN AVE	S OF ED SULLIVAN DR / 43 ST		24	1.7	1.5	2.6	4	4	0			2024 - 2025	2025 - 2026	2026 - 2027		2027 - 2028
										CONSTRUCTION	ACNR	6,642	0	0	0		
										CONSTRUCTION	ACPR	8,412	0	0	0		
										CONSTRUCTION	SA	353	0	0	0		
										CONSTRUCTION	CARU	4,047	0	0	0		
DT4300292	ATLANTIC ISLE		MIAMI-DADE	BRIDGE REPLACEMENT								Proposed Funding (\$000s)				PL1-198	
4300292	AT W OF SR A1A (BRIDGE #874218)			12	0.0	0.3	0.3	1	1	0			2024 - 2025	2025 - 2026	2026 - 2027		2027 - 2028
										RIGHT OF WAY	GFBZ	158	0	0	0		
										CONSTRUCTION	GFBZ	0	0	0	1,743		
DT4301615	CONSTRUCTION FINAL ESTIMATES CONTRACT SUPPORT FOR LAP OVERSIGHT		DIST/ST-WIDE	INSPECT CONSTRUCTION PROJS.								Proposed Funding (\$000s)				PL1-199	
4301615				6	0.0	0.0	0.0	0	0	0			2024 - 2025	2025 - 2026	2026 - 2027		2027 - 2028
										CONSTRUCTION	SA	390	290	280	280		
DT4326391	SR 826 / PALMETTO EXPY		MIAMI-DADE	PRELIM ENG FOR FUTURE CAPACITY								Proposed Funding (\$000s)				PL1-214	
4326391	US 1 / S DIXIE HWY	NW 25 ST		6	8.4	1.0	3.7	3	3	0			2024 - 2025	2025 - 2026	2026 - 2027		2027 - 2028
										RIGHT OF WAY	ACNP	0	0	4,250	4,910		

MIAMI-DADE TRANSPORTATION PLANNING ORGANIZATION  
TRANSPORTATION IMPROVEMENT PROGRAM  
FEDERALLY-FUNDED PROJECTS

**HIGHWAYS**

TPO Project No	Facility/Project Name		County	Type of Work						Federal Funding Components				5-Yr Page Ref			
				Roadway ID	Length (miles)	Begin Point	End Point	Lanes									
Agency Project No	From / Location	To / Location	Old Item					Exist	Improv	Add'l	Activity /Phase	Funding Source	2024 - 2025	2025 - 2026	2026 - 2027	2027 - 2028	
DT4357603	SR 826 / PALMETTO EXPY		MIAMI-DADE	ADD LANES & RECONSTRUCT								Proposed Funding (\$000s)				PL1-234	
4357603	E OF NW 67 AVE	E OF NW 57 AVE		6	1.0	18.5	19.5	6	6	4			2024 - 2025	2025 - 2026	2026 - 2027		2027 - 2028
PRELIMINARY ENGINEERING										SA	2	2	0	0			
DT4357604	SR 826 / PALMETTO EXPY		MIAMI-DADE	ADD LANES & RECONSTRUCT								Proposed Funding (\$000s)				PL1-235	
4357604	E OF NW 57 AVE	E OF NW 42 AVE		6	1.2	19.5	20.7	6	6	4			2024 - 2025	2025 - 2026	2026 - 2027		2027 - 2028
PRELIMINARY ENGINEERING										SA	2	2	0	0			
DT4357605	SR 826 / PALMETTO EXPY		MIAMI-DADE	ADD LANES & RECONSTRUCT								Proposed Funding (\$000s)				PL1-235	
4357605	E OF NW 42 AVE	E OF NW 32 AVE		6	0.9	20.7	21.6	6	6	4			2024 - 2025	2025 - 2026	2026 - 2027		2027 - 2028
PRELIMINARY ENGINEERING										SA	2	2	0	0			
DT4357606	SR 826 / PALMETTO EXPY		MIAMI-DADE	ADD LANES & RECONSTRUCT								Proposed Funding (\$000s)				PL1-236	
4357606	E OF NW 32 AVE	W OF NW 17 AVE		6	1.4	21.6	22.6	3	3	0			2024 - 2025	2025 - 2026	2026 - 2027		2027 - 2028
PRELIMINARY ENGINEERING										SA	2	2	0	0			
DT4365651	SR 25 / OKEECHOBEE RD & SR 826 / PALMETTO EXPRESSWAY INTERCHANGE		MIAMI-DADE	INTERCHANGE RAMP (NEW)								Proposed Funding (\$000s)				A1-715	
4365651				12	3.0	0.0	0.9	0	0	1			2024 - 2025	2025 - 2026	2026 - 2027		2027 - 2028

MIAMI-DADE TRANSPORTATION PLANNING ORGANIZATION  
TRANSPORTATION IMPROVEMENT PROGRAM  
FEDERALLY-FUNDED PROJECTS

**HIGHWAYS**

TPO Project No	Facility/Project Name		County	Type of Work							Federal Funding Components					5-Yr Page Ref	
				Roadway ID	Length (miles)	Begin Point	End Point	Lanes			CONSTRUCTION	ACNP	20,378	0	0		0
								Exist	Improv	Add'l							
Agency Project No	From / Location	To / Location	Old Item														
DT4366182	TOWN OF MIAMI LAKES - SIDEWALK IMPROVEMENTS		MIAMI-DADE	BIKE LANE/SIDEWALK									Proposed Funding (\$000s)				PL1-248
4366182				12	0.0	0.0	0.0	0	0	0	Activity /Phase	Funding Source	2024 - 2025	2025 - 2026	2026 - 2027	2027 - 2028	
													0	42	0	0	
													0	563	0	0	
DT4377821	SR 968 / FLAGLER ST		MIAMI-DADE	PD&E/EMO STUDY									Proposed Funding (\$000s)				PL1-249
4377821	SR 821 / HEFT	SR 5 / BISCAYNE BLVD (BRT STUDY)		18	17.0	1.5	6.3	2	2	0	Activity /Phase	Funding Source	2024 - 2025	2025 - 2026	2026 - 2027	2027 - 2028	
													0	0	4,628	0	
													0	0	50	0	
													5,117	0	0	0	
DT4377841	SR 94 / KENDALL DR		MIAMI-DADE	PD&E/EMO STUDY									Proposed Funding (\$000s)				PL1-250
4377841	SR 997 / KROME AVE	SR 5 / S DIXIE HWY (BRT STUDY)		6	10.7	5.8	10.2	6	6	0	Activity /Phase	Funding Source	2024 - 2025	2025 - 2026	2026 - 2027	2027 - 2028	
													0	0	0	913	
DT4380761	SR 9 / NW 27 AVE		MIAMI-DADE	PD&E/EMO STUDY									Proposed Funding (\$000s)				PL1-252
4380761	NW 62 ST	NW 215 ST / UNITY STN		12	9.8	0.2	4.9	3	3	0	Activity /Phase	Funding Source	2024 - 2025	2025 - 2026	2026 - 2027	2027 - 2028	

MIAMI-DADE TRANSPORTATION PLANNING ORGANIZATION  
TRANSPORTATION IMPROVEMENT PROGRAM  
FEDERALLY-FUNDED PROJECTS

**HIGHWAYS**

TPO Project No	Facility/Project Name		County	Type of Work						Federal Funding Components					5-Yr Page Ref				
				Agency Project No	From / Location	To / Location	Old Item	Roadway ID	Length (miles)	Begin Point	End Point	Lanes				SU	1,000	0	0
Exist	Improv	Add'l																	
										PRELIMINARY ENGINEERING									
										PROJECT DEVELOPMENT AND ENVIRONMENTAL									
DT4385212	SR 953 / NW 42 AVE WITH SR 948 / NW 36 ST AND SR 25 / OKEECHOBEE ROAD		MIAMI-DADE	PD&E/EMO STUDY								Proposed Funding (\$000s)				PL1-255			
4385212				6	3.6	14.2	15.0	3	3	0	Activity /Phase	Funding Source	2024 - 2025	2025 - 2026	2026 - 2027		2027 - 2028		
										PRELIMINARY ENGINEERING					ACNP	0	0	0	16,500
DT4388642	SR 860 / MIAMI GARDENS / NW 186 ST		MIAMI-DADE	ADD LANES & REHABILITATE PVMNT								Proposed Funding (\$000s)				PL1-257			
4388642	E OF I-75 / SR 93	NW 79 PL		36	0.9	0.4	1.3	2	2	1	Activity /Phase	Funding Source	2024 - 2025	2025 - 2026	2026 - 2027		2027 - 2028		
										RIGHT OF WAY					ACCM	272	0	0	0
										RIGHT OF WAY					CM	411	0	0	0
										CONSTRUCTION					SU	868	0	0	0
										CONSTRUCTION					SU	21,681	0	0	0
										CONSTRUCTION					CARU	361	0	0	0
										ALTERNATIVE CONTRACTING INCENTIVES					ACFP	0	0	0	595
DT4434322	SR A1A / MACARTHUR CWY		MIAMI-DADE	BIKE PATH/TRAIL								Proposed Funding (\$000s)				PL1-275			
4434322	E OF SR -5 / BISCAYNE BLV	W SR 907 / ALTON RD		12	0.0	0.0	0.0	0	0	0	Activity /Phase	Funding Source	2024 - 2025	2025 - 2026	2026 - 2027		2027 - 2028		
										CONSTRUCTION					SA	0	0	0	85
										CONSTRUCTION					CARU	0	0	0	5,383

MIAMI-DADE TRANSPORTATION PLANNING ORGANIZATION  
TRANSPORTATION IMPROVEMENT PROGRAM  
FEDERALLY-FUNDED PROJECTS

**HIGHWAYS**

TPO Project No	Facility/Project Name	County	Type of Work							Federal Funding Components				5-Yr Page Ref		
			Agency Project No	From / Location	To / Location	Old Item	Roadway ID	Length (miles)	Begin Point	End Point	Lanes				Activity /Phase	Funding Source
Exist	Improv	Add'l														
DT4438941	SR 9A / I-95 RAMPS	MIAMI-DADE	RIGID PAVEMENT REHABILITATION									Proposed Funding (\$000s)				PL1-278
4438941	AT SR 90 / SW 8 ST AND SW 7 ST		6	0.7	0.0	0.2	1	1	0			2024 - 2025	2025 - 2026	2026 - 2027	2027 - 2028	
ALTERNATIVE CONTRACTING INCENTIVES										ACNP	85	0	0	0		
DT4438961	SR 9A / I-95 RAMPS SB OFF RAMP TO SW 25 RD	MIAMI-DADE	RIGID PAVEMENT REHABILITATION									Proposed Funding (\$000s)				PL1-278
4438961			6	1.1	0.1	0.3	1	1	0			2024 - 2025	2025 - 2026	2026 - 2027	2027 - 2028	
ALTERNATIVE CONTRACTING INCENTIVES										ACNP	145	0	0	0		
DT4438994	SR A1A / COLLINS AVE	MIAMI-DADE	TRAFFIC OPS IMPROVEMENT									Proposed Funding (\$000s)				PL1-281
4438994	AT 89 ST AND SR A1A / HARDING AVE AT 90 ST		6	0.3	10.7	10.8	3	3	0			2024 - 2025	2025 - 2026	2026 - 2027	2027 - 2028	
CONSTRUCTION										TALU	755	0	0	0		
DT4439051	SR 90 / US 41 / SW 7 ST	MIAMI-DADE	RESURFACING									Proposed Funding (\$000s)				PL1-283
4439051	BRICKELL AVE	W OF SW 2 AVE	18	0.5	0.0	0.5	3	3	0			2024 - 2025	2025 - 2026	2026 - 2027	2027 - 2028	
CONSTRUCTION										ACNR	0	1,131	0	0		
CONSTRUCTION										SA	0	32	0	0		
CONSTRUCTION										CARU	0	51	0	0		

MIAMI-DADE TRANSPORTATION PLANNING ORGANIZATION  
TRANSPORTATION IMPROVEMENT PROGRAM  
FEDERALLY-FUNDED PROJECTS

**HIGHWAYS**

TPO Project No	Facility/Project Name		County	Type of Work						Federal Funding Components				5-Yr Page Ref			
				Agency Project No	From / Location	To / Location	Old Item	Roadway ID	Length (miles)						Begin Point	End Point	Lanes
Exist	Improv	Add'l	Activity /Phase							Funding Source	2024 - 2025	2025 - 2026	2026 - 2027	2027 - 2028			
DT4439081	SR 5 / US 1 / S DIXIE HWY		MIAMI-DADE	RESURFACING						Proposed Funding (\$000s)				PL1-284			
4439081	S OF SW 100 ST	S OF SW 88 ST		24	1.0	0.0	0.8	6	6	0	Activity /Phase	Funding Source	2024 - 2025		2025 - 2026	2026 - 2027	2027 - 2028
											CONSTRUCTION	ACNR	129		0	0	0
											CONSTRUCTION	SA	2,072		0	0	0
											CONSTRUCTION	CARU	87		0	0	0
											ALTERNATIVE CONTRACTING INCENTIVES	ACNR	160	0	0	0	
DT4439091	SR 934 / NW 74 ST / W / E 21 ST		MIAMI-DADE	RESURFACING						Proposed Funding (\$000s)				PL1-285			
4439091	E OF W 4 AVE	E 4 AVE		6	1.0	33.2	34.2	2	2	0	Activity /Phase	Funding Source	2024 - 2025		2025 - 2026	2026 - 2027	2027 - 2028
											CONSTRUCTION	ACSS	79		0	0	0
DT4439111	SR 5 / US 1 / BISCAYNE BLVD		MIAMI-DADE	RESURFACING						Proposed Funding (\$000s)				PL1-286			
4439111	S OF NE 5 ST	NE 11 ST		6	0.4	11.4	11.7	6	6	0	Activity /Phase	Funding Source	2024 - 2025		2025 - 2026	2026 - 2027	2027 - 2028
											ALTERNATIVE CONTRACTING INCENTIVES	ACNR	0		100	0	0
DT4439131	SR 886 / PORT BLVD		MIAMI-DADE	RIGID PAVEMENT REHABILITATION						Proposed Funding (\$000s)				PL1-288			
4439131	BISCAYNE BLVD	PORT MIAMI		24	0.8	0.0	0.8	3	3	0	Activity /Phase	Funding Source	2024 - 2025		2025 - 2026	2026 - 2027	2027 - 2028
											RAILROAD & UTILITIES	ACNR	0		25	0	0
											CONSTRUCTION	ACNR	0	3,060	0	0	







MIAMI-DADE TRANSPORTATION PLANNING ORGANIZATION  
TRANSPORTATION IMPROVEMENT PROGRAM  
FEDERALLY-FUNDED PROJECTS

**HIGHWAYS**

TPO Project No	Facility/Project Name		County	Type of Work						Federal Funding Components				5-Yr Page Ref			
				Agency Project No	From / Location	To / Location	Old Item	Roadway ID	Length (miles)						Begin Point	End Point	Lanes
Exist	Improv	Add'l	Activity /Phase							Funding Source	2024 - 2025	2025 - 2026	2026 - 2027	2027 - 2028			
DT4459972	SR 916 / NW 138 ST		MIAMI-DADE	TRAFFIC OPS IMPROVEMENT						Proposed Funding (\$000s)							
4459972	AT NW 67 AVE / LUDLAM ROAD			12	0.3	1.0	1.2	2	2	0	Activity /Phase	Funding Source	2024 - 2025		2025 - 2026	2026 - 2027	2027 - 2028
											PRELIMINARY ENGINEERING	ACSS	0		198	0	0
											CONSTRUCTION	ACSS	0		0	0	1,240
DT4459981	SR 972 / CORAL WAY / SW 3 AVE		MIAMI-DADE	RESURFACING						Proposed Funding (\$000s)				PL1-340			
4459981	400 FT W OF SW 12 AVE BRICKELL AVE			12	1.7	3.0	4.6	2	2	0	Activity /Phase	Funding Source	2024 - 2025		2025 - 2026	2026 - 2027	2027 - 2028
											CONSTRUCTION	ACSS	281		0	0	0
											CONSTRUCTION	CARU	25		0	0	0
DT4459991	SR 7 / US 441 / NW 8 AVE / NW 7 AVE		MIAMI-DADE	RESURFACING						Proposed Funding (\$000s)				PL1-341			
4459991	N OF NW 3 ST S OF NW 8 ST			6	0.4	0.9	1.1	4	4	0	Activity /Phase	Funding Source	2024 - 2025		2025 - 2026	2026 - 2027	2027 - 2028
											CONSTRUCTION	CARU	373		0	0	0
DT4460001	SR 90 / TAMiami TRAIL / SW 8 ST		MIAMI-DADE	RESURFACING - RIDE ONLY						Proposed Funding (\$000s)				PL1-341			
4460001	BEACOM BLVD SW 4 AVE			6	2.3	15.2	17.5	3	3	0	Activity /Phase	Funding Source	2024 - 2025		2025 - 2026	2026 - 2027	2027 - 2028
											ALTERNATIVE CONTRACTING INCENTIVES	SA	0		140	0	0

MIAMI-DADE TRANSPORTATION PLANNING ORGANIZATION  
TRANSPORTATION IMPROVEMENT PROGRAM  
FEDERALLY-FUNDED PROJECTS

**HIGHWAYS**

TPO Project No	Facility/Project Name	County	Type of Work							Federal Funding Components				5-Yr Page Ref			
			Agency Project No	From / Location	To / Location	Old Item	Roadway ID	Length (miles)	Begin Point	End Point	Lanes				Activity /Phase	Funding Source	
											Exist	Improv	Add'l				
DT4460002	SR90 / SW 8 ST FRM SW 4 AVE TO SW 2 AVE & SW 4 AVE FRM SW 7 ST TO SW 8ST	MIAMI-DADE	RESURFACING									Proposed Funding (\$000s)					
4460002			6	0.3	17.5	17.7	3	3	0			2024 - 2025	2025 - 2026	2026 - 2027	2027 - 2028		
										ALTERNATIVE CONTRACTING INCENTIVES	SA	0	80	0	0		
DT4460011	SR 976 / BIRD ROAD / SW 40 ST	MIAMI-DADE	RESURFACING									Proposed Funding (\$000s)				PL1-342	
4460011	W OF LAGUNA ST	WEST OF SW 38 AVE	12	0.3	7.8	8.1	2	2	0			2024 - 2025	2025 - 2026	2026 - 2027	2027 - 2028		
										CONSTRUCTION	ACSS	38	0	0	0		
										CONSTRUCTION	CARU	65	0	0	0		
DT4460021	SR953 / LEJEUNE / SW 42 AVE FRM N OF PONCE DE LEON BLVD TO N OF ALTARA AVE	MIAMI-DADE	RESURFACING									Proposed Funding (\$000s)				PL1-343	
4460021			18	0.4	0.1	0.5	4	4	0			2024 - 2025	2025 - 2026	2026 - 2027	2027 - 2028		
										CONSTRUCTION	ACNR	1,546	0	0	0		
										CONSTRUCTION	SA	308	0	0	0		
										ALTERNATIVE CONTRACTING INCENTIVES	SA	0	75	0	0		
DT4460031	SR 972 / CORAL WAY / SW 22 ST	MIAMI-DADE	RESURFACING									Proposed Funding (\$000s)				PL1-344	
4460031	E OF SW 22 AVE	W OF 17 AVE	6	0.5	2.1	2.5	4	4	0			2024 - 2025	2025 - 2026	2026 - 2027	2027 - 2028		
										CONSTRUCTION	CARU	37	0	0	0		

MIAMI-DADE TRANSPORTATION PLANNING ORGANIZATION  
TRANSPORTATION IMPROVEMENT PROGRAM  
FEDERALLY-FUNDED PROJECTS

**HIGHWAYS**

TPO Project No	Facility/Project Name	County	Type of Work							Federal Funding Components				5-Yr Page Ref						
			Agency Project No	From / Location	To / Location	Old Item	Roadway ID	Length (miles)	Begin Point	End Point	Lanes				Activity /Phase	Funding Source	Proposed Funding (\$000s)			
											Exist	Improv	Add'l				2024 - 2025	2025 - 2026	2026 - 2027	2027 - 2028
DT4461901	SR 9 / NW 27 AVE OVER MIAMI RIVER BRIDGES #870731 & #870763	MIAMI-DADE	BRIDGE-REPAIR/REHABILITATION									Proposed Funding (\$000s)				PL1-349				
4461901			6	0.1	3.6	3.7	6	0	0			2024 - 2025	2025 - 2026	2026 - 2027	2027 - 2028					
PRELIMINARY ENGINEERING										ACFP	1,040	0	0	0						
DT4462391	SR 826 FRONTAGE ROAD	MIAMI-DADE	RESURFACING									Proposed Funding (\$000s)				PL1-350				
4462391	AT NW 77TH COURT		6	0.6	0.4	0.7	2	2	0			2024 - 2025	2025 - 2026	2026 - 2027	2027 - 2028					
CONSTRUCTION										CARU	18	0	0	0						
DT4462981	SAFE ROUTES TO SCHOOL - CAROL CITY MIDDLE SCHOOL	MIAMI-DADE	PEDESTRIAN SAFETY IMPROVEMENT									Proposed Funding (\$000s)				PL1-359				
4462981			18	0.4	0.8	1.0	2	0	0			2024 - 2025	2025 - 2026	2026 - 2027	2027 - 2028					
PRELIMINARY ENGINEERING										TALU	162	0	0	0						
CONSTRUCTION										SA	0	0	10	0						
CONSTRUCTION										TALU	0	0	666	0						
DT4463001	SAFE ROUTES TO SCHOOL - HIALEAH SENIOR HIGH SCHOOL	MIAMI-DADE	PEDESTRIAN SAFETY IMPROVEMENT									Proposed Funding (\$000s)				PL1-359				
4463001			24	0.1	4.0	4.2	4	0	0			2024 - 2025	2025 - 2026	2026 - 2027	2027 - 2028					
PRELIMINARY ENGINEERING										TALU	169	0	0	0						
CONSTRUCTION										SA	0	0	10	0						
CONSTRUCTION										TALT	0	0	517	0						

MIAMI-DADE TRANSPORTATION PLANNING ORGANIZATION  
TRANSPORTATION IMPROVEMENT PROGRAM  
FEDERALLY-FUNDED PROJECTS

**HIGHWAYS**

TPO Project No	Facility/Project Name		County	Type of Work						Federal Funding Components				5-Yr Page Ref		
				Agency Project No	From / Location	To / Location	Old Item	Roadway ID	Length (miles)	Begin Point	End Point	Lanes			CONSTRUCTION	TALU
Exist	Improv	Add'l														
DT4463011	SAFE ROUTES TO SCHOOL - NORTH MIAMI MIDDLE SCHOOL		MIAMI-DADE	PEDESTRIAN SAFETY IMPROVEMENT								Proposed Funding (\$000s)				PL1-360
4463011				18	0.1	8.8	8.9	4	0	0	Activity /Phase	Funding Source	2024 - 2025	2025 - 2026	2026 - 2027	
										PRELIMINARY ENGINEERING	TALU	102	0	0	0	
										CONSTRUCTION	SA	0	0	7	0	
										CONSTRUCTION	TALU	0	0	456	0	
DT4469473	WRONG WAY DRIVING INITIATIVE		MIAMI-DADE	ITS FREEWAY MANAGEMENT								Proposed Funding (\$000s)				PL1-363
4469473	AT VARIOUS RAMP LOCATIONS - PHASE 3			6	4.7	0.0	0.3	2	2	0	Activity /Phase	Funding Source	2024 - 2025	2025 - 2026	2026 - 2027	
										DESIGN/BUILD	ACSS	6,734	0	0	0	
DT4469474	WRONG WAY DRIVING INITIATIVE		MIAMI-DADE	ITS FREEWAY MANAGEMENT								Proposed Funding (\$000s)				
4469474	AT VARIOUS RAMP LOCATIONS - PHASE 4			18	5.8	0.3	0.7	2	2	0	Activity /Phase	Funding Source	2024 - 2025	2025 - 2026	2026 - 2027	
										DESIGN/BUILD	ACSS	0	11,167	0	0	
										DESIGN/BUILD	SA	0	126	0	0	
										DESIGN/BUILD	DSBI	0	3,813	0	0	
DT4471631	SR 933 / SW 12 AVE / NW 12 AVE		MIAMI-DADE	PEDESTRIAN SAFETY IMPROVEMENT								Proposed Funding (\$000s)				PL1-364
4471631	SW 2 ST	SW 5 ST		12	0.2	1.2	1.4	4	0	0	Activity /Phase	Funding Source	2024 - 2025	2025 - 2026	2026 - 2027	

MIAMI-DADE TRANSPORTATION PLANNING ORGANIZATION  
TRANSPORTATION IMPROVEMENT PROGRAM  
FEDERALLY-FUNDED PROJECTS

**HIGHWAYS**

TPO Project No	Facility/Project Name		County	Type of Work						Federal Funding Components					5-Yr Page Ref		
				Roadway ID	Length (miles)	Begin Point	End Point	Lanes			CONSTRUCTION	SA	0	0		0	39
								Exist	Improv	Add'l							
Agency Project No	From / Location	To / Location	Old Item														
DT4475741	SR 934 / NW 79 ST		MIAMI-DADE	INTERSECTION IMPROVEMENT								Proposed Funding (\$000s)				PL1-367	
4475741	AT NW 32 AVE			6	0.1	35.9	36.0	4	4	0	Activity /Phase	Funding Source	2024 - 2025	2025 - 2026	2026 - 2027		2027 - 2028
											CONSTRUCTION	ACSS	103	0	0	0	
DT4475971	SAFE ROUTES TO SCHOOL NORTH MIAMI BEACH SENIOR HIGH SCHOOL		MIAMI-DADE	PEDESTRIAN SAFETY IMPROVEMENT								Proposed Funding (\$000s)				PL1-370	
4475971				18	0.0	0.5	0.5	2	2	0	Activity /Phase	Funding Source	2024 - 2025	2025 - 2026	2026 - 2027		2027 - 2028
											PRELIMINARY ENGINEERING	TALT	0	101	0	0	
											CONSTRUCTION	TALT	0	0	0	5	
											CONSTRUCTION	TALU	0	0	0	630	
DT4476001	SAFE ROUTES TO SCHOOL HOMESTEAD MIDDLE SCHOOL		MIAMI-DADE	PEDESTRIAN SAFETY IMPROVEMENT								Proposed Funding (\$000s)				PL1-371	
4476001				12	0.0	1.3	1.3	2	2	0	Activity /Phase	Funding Source	2024 - 2025	2025 - 2026	2026 - 2027		2027 - 2028
											PRELIMINARY ENGINEERING	TALU	0	196	0	0	
											CONSTRUCTION	TALU	0	0	0	554	
DT4476452	SMART WORK ZONE MANAGEMENT FOR OKEECHOBEE RD IMPROVEMENT PROJECTS		MIAMI-DADE	OTHER ITS								Proposed Funding (\$000s)				PL1-372	
4476452				12	0.0	0.0	0.0	0	0	0	Activity /Phase	Funding Source	2024 - 2025	2025 - 2026	2026 - 2027		2027 - 2028

**MIAMI-DADE TRANSPORTATION PLANNING ORGANIZATION  
TRANSPORTATION IMPROVEMENT PROGRAM  
FEDERALLY-FUNDED PROJECTS**

**HIGHWAYS**

TPO Project No	Facility/Project Name		County	Type of Work						Federal Funding Components					5-Yr Page Ref			
				Roadway ID	Length (miles)	Begin Point	End Point	Lanes			ACNP	ACFP	2024 - 2025	2025 - 2026		2026 - 2027	2027 - 2028	
Agency Project No	From / Location	To / Location	Old Item					Exist	Improv	Add'l					Activity /Phase			Funding Source
DT4476453	SMART WORK ZONE MANAGEMENT FOR OKEECHOBEE RD IMPROVEMENT PROJECTS		MIAMI-DADE									Proposed Funding (\$000s)				PL1-372		
4476453				12	0.0	0.0	0.0	0	0	0	Activity /Phase	Funding Source	2024 - 2025	2025 - 2026	2026 - 2027		2027 - 2028	
DT4477231	SR 5 / US 1 / S DIXIE HWY		MIAMI-DADE									Proposed Funding (\$000s)				PL1-373		
4477231	AT SW 37 AVE			6	0.0	5.4	5.4	6	6	0	Activity /Phase	Funding Source	2024 - 2025	2025 - 2026	2026 - 2027		2027 - 2028	
DT4477981	SR 5 / US 1 / S DIXIE HWY		MIAMI-DADE									Proposed Funding (\$000s)				PL1-375		
4477981	S OF SW 264 ST	S OF SW 232 ST		6	2.7	7.0	9.7	4	4	0	Activity /Phase	Funding Source	2024 - 2025	2025 - 2026	2026 - 2027		2027 - 2028	
DT4478001	SR 860 / MIAMI GARDENS DRIVE		MIAMI-DADE									Proposed Funding (\$000s)				PL1-376		
4478001	W OF NW 27 AVE	W OF NW 2 AVE		18	2.7	2.8	5.5	6	6	0	Activity /Phase	Funding Source	2024 - 2025	2025 - 2026	2026 - 2027		2027 - 2028	

MIAMI-DADE TRANSPORTATION PLANNING ORGANIZATION  
TRANSPORTATION IMPROVEMENT PROGRAM  
FEDERALLY-FUNDED PROJECTS

**HIGHWAYS**

TPO Project No	Facility/Project Name		County	Type of Work							Federal Funding Components					5-Yr Page Ref	
				Agency Project No	From / Location	To / Location	Old Item	Roadway ID	Length (miles)	Begin Point	End Point	Lanes			SA		0
Exist	Improv	Add'l															
				ALTERNATIVE CONTRACTING INCENTIVES							SA	0	218	0	0		
DT4478011	SR 860 / MIAMI GARDENS DR		MIAMI-DADE	RESURFACING									Proposed Funding (\$000s)				PL1-377
4478011	W OF NW 2 AVE	W OF NE 5 AVE		18	1.0	5.5	6.5	3	3	0	Activity /Phase	Funding Source	2024 - 2025	2025 - 2026	2026 - 2027	2027 - 2028	
				CONSTRUCTION							SA	2,743	0	0	0		
				CONSTRUCTION							CARU	108	0	0	0		
				ALTERNATIVE CONTRACTING INCENTIVES							SA	0	82	0	0		
DT4478021	SR 5 / US 1 / S DIXIE HWY		MIAMI-DADE	RESURFACING									Proposed Funding (\$000s)				PL1-378
4478021	S OF SW 232 ST	S OF SW 112 AVE / SW 208 DR		6	2.2	9.7	11.9	4	4	0	Activity /Phase	Funding Source	2024 - 2025	2025 - 2026	2026 - 2027	2027 - 2028	
				ALTERNATIVE CONTRACTING INCENTIVES							SA	0	160	0	0		
DT4478031	SR 953 / LEJEUNE RD / NW 42 AVE		MIAMI-DADE	RESURFACING									Proposed Funding (\$000s)				PL1-378
4478031	N OF NW 103 ST	S OF NW 135 ST		54	2.0	9.7	11.7	3	3	0	Activity /Phase	Funding Source	2024 - 2025	2025 - 2026	2026 - 2027	2027 - 2028	
				PRELIMINARY ENGINEERING							SA	5	0	0	0		
				RIGHT OF WAY							ACSS	10	0	0	0		
				RIGHT OF WAY							SA	2	0	0	0		
				CONSTRUCTION							ACNR	0	1,237	0	0		
				CONSTRUCTION							ACPR	0	2,296	0	0		
				CONSTRUCTION							ACSS	0	1,204	0	0		
				CONSTRUCTION							SA	0	532	0	0		

MIAMI-DADE TRANSPORTATION PLANNING ORGANIZATION  
TRANSPORTATION IMPROVEMENT PROGRAM  
FEDERALLY-FUNDED PROJECTS

**HIGHWAYS**

TPO Project No	Facility/Project Name		County	Type of Work							Federal Funding Components				5-Yr Page Ref		
				Roadway ID	Length (miles)	Begin Point	End Point	Lanes			CONSTRUCTION	CARU	0	4		0	0
								Exist	Improv	Add'l							
Agency Project No	From / Location	To / Location	Old Item														
DT4478041	SR 959 / RED RD / SW-NW 57 AVE		MIAMI-DADE	RESURFACING									Proposed Funding (\$000s)				PL1-379
4478041	N OF SW 8 ST	N OF NW 11 ST		24	1.3	4.1	5.1	4	4	0	Activity /Phase	Funding Source	2024 - 2025	2025 - 2026	2026 - 2027	2027 - 2028	
											PRELIMINARY ENGINEERING	SA	1	0	0	0	
											CONSTRUCTION	SA	1,538	0	0	0	
											CONSTRUCTION	CARU	13	0	0	0	
											ALTERNATIVE CONTRACTING INCENTIVES	SA	0	120	0	0	
DT4478051	SR 916 / NW 135 ST & NW 136 ST		MIAMI-DADE	RESURFACING									Proposed Funding (\$000s)				PL1-380
4478051	W OF NW 30 AVE	W OF NW 27 AVE		6	0.7	2.5	2.8	3	3	0	Activity /Phase	Funding Source	2024 - 2025	2025 - 2026	2026 - 2027	2027 - 2028	
											PRELIMINARY ENGINEERING	SA	1	0	0	0	
											CONSTRUCTION	SA	1,538	0	0	0	
											CONSTRUCTION	CARU	13	0	0	0	
											ALTERNATIVE CONTRACTING INCENTIVES	SA	0	120	0	0	
DT4478081	SR 90 / US 41 / SW 7 ST		MIAMI-DADE	RESURFACING									Proposed Funding (\$000s)				PL1-381
4478081	E OF SW 27 AVE	W OF SW 2 AVE		36	2.5	0.5	2.8	3	3	0	Activity /Phase	Funding Source	2024 - 2025	2025 - 2026	2026 - 2027	2027 - 2028	
											RIGHT OF WAY	ACSS	4	2	0	0	
											RIGHT OF WAY	SA	7	1	0	0	
											CONSTRUCTION	ACPR	0	901	0	0	
											CONSTRUCTION	ACSS	0	1,102	0	0	
											CONSTRUCTION	SA	0	575	0	0	



MIAMI-DADE TRANSPORTATION PLANNING ORGANIZATION  
TRANSPORTATION IMPROVEMENT PROGRAM  
FEDERALLY-FUNDED PROJECTS

**HIGHWAYS**

TPO Project No	Facility/Project Name		County	Type of Work						Federal Funding Components					5-Yr Page Ref	
				Agency Project No	From / Location	To / Location	Old Item	Roadway ID	Length (miles)	Begin Point	End Point	Lanes				SA
Exist	Improv	Add'l														
DT4478091	SR 953 / LEJEUNE RD / SW 42 AVE		MIAMI-DADE	RESURFACING								Proposed Funding (\$000s)				PL1-382
4478091	N OF SW 8 ST	S OF NW 11 ST		30	1.2	2.6	3.8	3	3	0	Activity /Phase	Funding Source	2024 - 2025	2025 - 2026	2026 - 2027	
											PRELIMINARY ENGINEERING	SA	3	0	0	0
											CONSTRUCTION	ACSS	122	0	0	0
											CONSTRUCTION	SA	529	0	0	0
											CONSTRUCTION	CARU	16	0	0	0
											ALTERNATIVE CONTRACTING INCENTIVES	SA	0	120	0	0
DT4478181	SR 932 / NE 103RD ST		MIAMI-DADE	RESURFACING								Proposed Funding (\$000s)				PL1-383
4478181	E OF NE 2ND AVE	W OF NE 6TH AVE		12	0.5	9.3	9.7	2	2	0	Activity /Phase	Funding Source	2024 - 2025	2025 - 2026	2026 - 2027	
											CONSTRUCTION	SA	860	0	0	0
											CONSTRUCTION	CARU	49	0	0	0
DT4478261	SR 852 / COUNTY LINE RD		MIAMI-DADE	RESURFACING								Proposed Funding (\$000s)				PL1-384
4478261	W OF NW 1700 BLOCK	W OF NW 2 AVE		18	1.8	0.8	2.5	2	2	0	Activity /Phase	Funding Source	2024 - 2025	2025 - 2026	2026 - 2027	
											CONSTRUCTION	SA	0	658	0	0
											CONSTRUCTION	CARU	0	22	0	0
											ALTERNATIVE CONTRACTING INCENTIVES	SA	0	0	140	0

MIAMI-DADE TRANSPORTATION PLANNING ORGANIZATION  
TRANSPORTATION IMPROVEMENT PROGRAM  
FEDERALLY-FUNDED PROJECTS

**HIGHWAYS**

TPO Project No	Facility/Project Name		County	Type of Work						Federal Funding Components				5-Yr Page Ref			
				Agency Project No	From / Location	To / Location	Old Item	Roadway ID	Length (miles)						Begin Point	End Point	Lanes
Exist	Improv	Add'l	Activity /Phase							Funding Source	2024 - 2025	2025 - 2026	2026 - 2027	2027 - 2028			
DT4478271	SR 5 / US 1 / BISCAYNE BLVD		MIAMI-DADE	RESURFACING						Proposed Funding (\$000s)				PL1-384			
4478271	SR 915 / NE 6 AVE	NE 105 ST		18	1.4	16.7	18.0	4	4	0	Activity /Phase	Funding Source	2024 - 2025		2025 - 2026	2026 - 2027	2027 - 2028
											CONSTRUCTION	SA	0		697	0	0
											CONSTRUCTION	CARU	0		186	0	0
											ALTERNATIVE CONTRACTING INCENTIVES	SA	0		0	90	0
DT4478281	SR 25 / US-27 / OKEECHOBEE RD		MIAMI-DADE	RESURFACING						Proposed Funding (\$000s)				PL1-385			
4478281	WEST OF WEST 8 AVE	WEST OF SE 7 AVE		36	2.5	12.1	14.7	6	6	0	Activity /Phase	Funding Source	2024 - 2025		2025 - 2026	2026 - 2027	2027 - 2028
											PRELIMINARY ENGINEERING	SA	10		10	0	0
											CONSTRUCTION	ACNR	0		2,751	0	0
											CONSTRUCTION	ACSS	0		477	0	0
											CONSTRUCTION	SA	0		1,016	0	0
											CONSTRUCTION	CARU	0		86	0	0
											ALTERNATIVE CONTRACTING INCENTIVES	SA	0	0	0	200	
DT4478291	SR 953 / LEJEUNE RD / SW 42 AVE		MIAMI-DADE	RESURFACING						Proposed Funding (\$000s)				PL1-386			
4478291	N OF ALTARA AVE	S OF SW 8 ST		12	2.1	0.5	2.6	4	4	0	Activity /Phase	Funding Source	2024 - 2025		2025 - 2026	2026 - 2027	2027 - 2028
											PRELIMINARY ENGINEERING	ACSS	0		74	0	0
											PRELIMINARY ENGINEERING	SA	10	628	0	0	

MIAMI-DADE TRANSPORTATION PLANNING ORGANIZATION  
TRANSPORTATION IMPROVEMENT PROGRAM  
FEDERALLY-FUNDED PROJECTS

**HIGHWAYS**

TPO Project No	Facility/Project Name		County	Type of Work						Federal Funding Components				5-Yr Page Ref			
				Roadway ID	Length (miles)	Begin Point	End Point	Lanes			Activity /Phase	Funding Source	Proposed Funding (\$000s)				
								Exist	Improv	Add'l			2024 - 2025		2025 - 2026	2026 - 2027	2027 - 2028
Agency Project No	From / Location	To / Location	Old Item														
DT4478301	SR 5 / US 1 / BISCAYNE BLVD		MIAMI-DADE	RESURFACING								Proposed Funding (\$000s)				PL1- 387	
4478301	S OF NE 38 ST	NE 61 ST		30	1.5	13.6	15.0	4	4	0			2024 - 2025	2025 - 2026	2026 - 2027		2027 - 2028
										PRELIMINARY ENGINEERING	SA	10	0	0	0		
										CONSTRUCTION	ACNR	0	538	0	0		
										CONSTRUCTION	SA	0	1,839	0	0		
										CONSTRUCTION	CARU	0	3	0	0		
										ALTERNATIVE CONTRACTING INCENTIVES	SA	0	0	110	0		
DT4486571	HIALEAH / HIALEAH GARDENS BLVD		MIAMI-DADE	PD&E/EMO STUDY								Proposed Funding (\$000s)				PL1- 392	
4486571	NW 122 ST	NW 138 ST		6	0.0	0.0	0.0	0	0	0			2024 - 2025	2025 - 2026	2026 - 2027		2027 - 2028
										PROJECT DEVELOPMENT AND ENVIRONMENTAL	SA	0	1,980	0	0		
DT4489961	NW 32 AVE OVER LITTLE RIVER CANAL (C-7) BRIDGE #874336		MIAMI-DADE	BRIDGE REPLACEMENT								Proposed Funding (\$000s)				PL1- 395	
4489961				6	0.0	0.8	0.8	4	0	0			2024 - 2025	2025 - 2026	2026 - 2027		2027 - 2028
										PRELIMINARY ENGINEERING	ACBR	0	335	0	0		
DT4490001	SW 152 ST OVER CANAL 100-A BRIDGE #874423		MIAMI-DADE	BRIDGE REPLACEMENT								Proposed Funding (\$000s)				PL1- 396	
4490001				6	0.0	1.4	1.5	2	0	0			2024 - 2025	2025 - 2026	2026 - 2027		2027 - 2028
										PRELIMINARY ENGINEERING	ACBR	0	121	0	0		

MIAMI-DADE TRANSPORTATION PLANNING ORGANIZATION  
TRANSPORTATION IMPROVEMENT PROGRAM  
FEDERALLY-FUNDED PROJECTS

**HIGHWAYS**

TPO Project No	Facility/Project Name		County	Type of Work						Federal Funding Components				5-Yr Page Ref			
				Agency Project No	From / Location	To / Location	Old Item	Roadway ID	Length (miles)	Begin Point	End Point	Lanes					
Exist	Improv	Add'l	Activity /Phase									Funding Source	2024 - 2025	2025 - 2026	2026 - 2027	2027 - 2028	
DT4490072	SR 934 / NE 79 ST		MIAMI-DADE	BRIDGE REPLACEMENT								Proposed Funding (\$000s)				PL1-397	
4490072	W OF PELICAN HARBOR DRE OF ADVENTURE AVE			12	0.9	1.1	1.9	6	6	0			2024 - 2025	2025 - 2026	2026 - 2027		2027 - 2028
										PRELIMINARY ENGINEERING	ACBR	3,250	0	0	0		
										CONSTRUCTION	ACBR	0	0	0	57,271		
DT4491331	SR A1A / HARDING AVE		MIAMI-DADE	TRAFFIC OPS IMPROVEMENT								Proposed Funding (\$000s)				PL1-397	
4491331	AT 89 ST			6	0.1	0.8	1.0	3	3	0			2024 - 2025	2025 - 2026	2026 - 2027		2027 - 2028
										CONSTRUCTION	TALU	436	0	0	0		
DT4493601	SR 5 / US 1 AND SW 17 AVE		MIAMI-DADE	SAFETY PROJECT								Proposed Funding (\$000s)				PL1-398	
4493601				6	0.4	7.5	7.9	6	6	0			2024 - 2025	2025 - 2026	2026 - 2027		2027 - 2028
										CONSTRUCTION	ACSS	1,594	0	0	0		
DT4493611	SR 25 / NW 36 ST		MIAMI-DADE	PEDESTRIAN SAFETY IMPROVEMENT								Proposed Funding (\$000s)				PL1-398	
4493611	E OF NW 10 AVE W OF NW 11 AVE (NORTH LEG)			6	0.2	18.1	18.3	2	0	0			2024 - 2025	2025 - 2026	2026 - 2027		2027 - 2028
										CONSTRUCTION	ACSS	70	0	0	0		

MIAMI-DADE TRANSPORTATION PLANNING ORGANIZATION  
TRANSPORTATION IMPROVEMENT PROGRAM  
FEDERALLY-FUNDED PROJECTS

**HIGHWAYS**

TPO Project No	Facility/Project Name		County	Type of Work							Federal Funding Components				5-Yr Page Ref		
				Agency Project No	From / Location	To / Location	Old Item	Roadway ID	Length (miles)	Begin Point						End Point	Lanes
Exist	Improv	Add'l	Activity /Phase								Funding Source	2024 - 2025	2025 - 2026	2026 - 2027	2027 - 2028		
DT4493621	SR 860 / MIAMI GARDENS DR		MIAMI-DADE	SAFETY PROJECT							Proposed Funding (\$000s)				PL1-399		
4493621	NE 6 AVE	W OF NE 10 AVE & NW 37 AVE		12	5.1	6.6	7.1	4	4	0	Activity /Phase	Funding Source	2024 - 2025	2025 - 2026		2026 - 2027	2027 - 2028
											RIGHT OF WAY	ACSS	130	25		0	0
											CONSTRUCTION	ACSS	0	0		2,217	0
DT4493631	SR 933 / NW 12 AVE AND NW 6 ST		MIAMI-DADE	TRAFFIC SIGNALS							Proposed Funding (\$000s)				PL1-399		
4493631				6	0.1	1.9	2.0	4	0	0	Activity /Phase	Funding Source	2024 - 2025	2025 - 2026		2026 - 2027	2027 - 2028
											CONSTRUCTION	ACSS	839	0		0	0
DT4493661	SR 9 / NW 27 AVE AND NW 20 ST		MIAMI-DADE	INTERSECTION IMPROVEMENT							Proposed Funding (\$000s)				PL1-400		
4493661				6	0.3	3.5	3.8	6	0	0	Activity /Phase	Funding Source	2024 - 2025	2025 - 2026		2026 - 2027	2027 - 2028
											CONSTRUCTION	ACSS	0	984		0	0
DT4493671	SR 94 / KENDALL DRIVE AND SW 157 AVE		MIAMI-DADE	SAFETY PROJECT							Proposed Funding (\$000s)				PL1-400		
4493671				6	0.1	2.1	2.2	6	0	0	Activity /Phase	Funding Source	2024 - 2025	2025 - 2026		2026 - 2027	2027 - 2028
											CONSTRUCTION	ACSS	0	471		0	0

MIAMI-DADE TRANSPORTATION PLANNING ORGANIZATION  
TRANSPORTATION IMPROVEMENT PROGRAM  
FEDERALLY-FUNDED PROJECTS

**HIGHWAYS**

TPO Project No	Facility/Project Name		County	Type of Work						Federal Funding Components				5-Yr Page Ref		
				Agency Project No	From / Location	To / Location	Old Item	Roadway ID	Length (miles)						Begin Point	End Point
Exist	Improv	Add'l	Activity /Phase							Funding Source	2024 - 2025	2025 - 2026	2026 - 2027	2027 - 2028		
DT4493681	SR 5 / US-1		MIAMI-DADE	SAFETY PROJECT						Proposed Funding (\$000s)				PL1-401		
4493681	MARLIN ROAD	SW 183 ST		6	1.0	13.2	14.1	6	0	0	Activity /Phase	Funding Source	2024 - 2025		2025 - 2026	2026 - 2027
CONSTRUCTION											ACSS	0	0	1,396	0	
DT4493691	SR 986 / SUNSET DRIVE AND SR 826 SB OFF RAMP		MIAMI-DADE	INTERSECTION IMPROVEMENT						Proposed Funding (\$000s)				PL1-401		
4493691				6	0.1	5.0	5.1	4	0	0	Activity /Phase	Funding Source	2024 - 2025		2025 - 2026	2026 - 2027
CONSTRUCTION											ACSS	0	790	0	0	
DT4493701	SR 25 / OKEECHOBEE RD AND LINDSEY		MIAMI-DADE	INTERSECTION IMPROVEMENT						Proposed Funding (\$000s)				PL1-402		
4493701				6	0.2	13.6	13.8	6	0	0	Activity /Phase	Funding Source	2024 - 2025		2025 - 2026	2026 - 2027
CONSTRUCTION											ACSS	0	402	0	0	
DT4493711	NORTH MIAMI AVE AND N 195 ST		MIAMI-DADE	INTERSECTION IMPROVEMENT						Proposed Funding (\$000s)				PL1-402		
4493711				6	0.8	0.0	0.8	2	2	0	Activity /Phase	Funding Source	2024 - 2025		2025 - 2026	2026 - 2027
CONSTRUCTION											ACSS	0	375	0	0	
DT4493721	NORTH MIAMI AVE AND N 163 ST		MIAMI-DADE	INTERSECTION IMPROVEMENT						Proposed Funding (\$000s)				PL1-403		
4493721				12	0.0	1.0	1.0	2	2	0	Activity /Phase	Funding Source	2024 - 2025		2025 - 2026	2026 - 2027

MIAMI-DADE TRANSPORTATION PLANNING ORGANIZATION  
TRANSPORTATION IMPROVEMENT PROGRAM  
FEDERALLY-FUNDED PROJECTS

**HIGHWAYS**

TPO Project No	Facility/Project Name		County	Type of Work						Federal Funding Components				5-Yr Page Ref			
				Roadway ID	Length (miles)	Begin Point	End Point	Lanes			CONSTRUCTION	ACSS	0		376	0	0
								Exist	Improv	Add'l							
Agency Project No	From / Location	To / Location	Old Item														
				ROUNDABOUT								Proposed Funding (\$000s)				PL1-403	
DT4493731	SW 84 AVE AND SW 38 ST		MIAMI-DADE									2024 - 2025	2025 - 2026	2026 - 2027	2027 - 2028		
4493731				12	0.0	0.7	0.7	2	0	0	Activity /Phase	Funding Source					
				CONSTRUCTION						ACSS		0	363	0	0		
				CONSTRUCTION						SU		0	327	0	0		
				BRIDGE - PAINTING								Proposed Funding (\$000s)				PL1-406	
DT4496651	SR 9A / I-95 OVER MIAMI RIVER, BRIDGES 870356		MIAMI-DADE									2024 - 2025	2025 - 2026	2026 - 2027	2027 - 2028		
4496651				6	1.4	1.5	2.7	3	3	0	Activity /Phase	Funding Source					
				PRELIMINARY ENGINEERING						ACFP		0	705	0	0		
				RESURFACING								Proposed Funding (\$000s)				PL1-410	
DT4499461	SR A1A / COLLINS AVENUE		MIAMI-DADE									2024 - 2025	2025 - 2026	2026 - 2027	2027 - 2028		
4499461	4700 BLK	SOUTH OF INDIAN CREEK DRIVE		6	1.3	7.1	8.4	6	6	0	Activity /Phase	Funding Source					
				CONSTRUCTION						SA		0	0	4,377	0		
				RESURFACING								Proposed Funding (\$000s)				PL1-412	
DT4499481	SR 985 / SW 107 AVE		MIAMI-DADE									2024 - 2025	2025 - 2026	2026 - 2027	2027 - 2028		
4499481	SR 94 / SW 88 ST	N OF SW 56 ST		6	2.0	1.1	3.1	2	2	0	Activity /Phase	Funding Source					
				CONSTRUCTION						SA		0	0	5	0		

MIAMI-DADE TRANSPORTATION PLANNING ORGANIZATION  
TRANSPORTATION IMPROVEMENT PROGRAM  
FEDERALLY-FUNDED PROJECTS

**HIGHWAYS**

TPO Project No	Facility/Project Name	County	Type of Work							Federal Funding Components				5-Yr Page Ref		
			Agency Project No	From / Location	To / Location	Old Item	Roadway ID	Length (miles)	Begin Point	End Point	Lanes					
											Exist	Improv	Add'l			
DT4509611	MATHESON HAMMOCK RD OVER MATHESON HAMMOCK CANAL BRIDGE #874294	MIAMI-DADE	BRIDGE REPLACEMENT									Proposed Funding (\$000s)				PL1-414
4509611			12	0.0	0.1	0.1	2	2	0	Activity /Phase	Funding Source	2024 - 2025	2025 - 2026	2026 - 2027	2027 - 2028	
										PRELIMINARY ENGINEERING	GFBZ	0	445	0	0	
										CONSTRUCTION	GFBZ	0	0	0	2,972	
DT4509781	SW 147 AVE	MIAMI-DADE	BRIDGE REPLACEMENT									Proposed Funding (\$000s)				PL1-415
4509781	AT CANAL C-102, BRIDGE #874443		12	0.1	3.0	3.1	2	2	0	Activity /Phase	Funding Source	2024 - 2025	2025 - 2026	2026 - 2027	2027 - 2028	
										PRELIMINARY ENGINEERING	GFBZ	209	0	0	0	
										CONSTRUCTION	GFBZ	0	0	1,272	0	
DT4510331	SR 969 / NW 72 AVE	MIAMI-DADE	INTERSECTION IMPROVEMENT									Proposed Funding (\$000s)				PL1-415
4510331	AT SR 948 / NW 36 ST		12	0.3	0.5	0.7	6	6	0	Activity /Phase	Funding Source	2024 - 2025	2025 - 2026	2026 - 2027	2027 - 2028	
										CONSTRUCTION	ACSS	0	483	0	0	
										CONSTRUCTION	SA	0	19	0	0	
DT4510341	SR 25 / NW 36 ST	MIAMI-DADE	PEDESTRIAN SAFETY IMPROVEMENT									Proposed Funding (\$000s)				PL1-416
4510341	AT NW 18 AVE		24	0.0	17.4	17.4	4	4	0	Activity /Phase	Funding Source	2024 - 2025	2025 - 2026	2026 - 2027	2027 - 2028	
										RIGHT OF WAY	ACSS	123	8	1	0	
										RIGHT OF WAY	SA	3	1	1	0	



MIAMI-DADE TRANSPORTATION PLANNING ORGANIZATION  
TRANSPORTATION IMPROVEMENT PROGRAM  
FEDERALLY-FUNDED PROJECTS

**HIGHWAYS**

TPO Project No	Facility/Project Name		County	Type of Work						Federal Funding Components					5-Yr Page Ref			
				Roadway ID	Length (miles)	Begin Point	End Point	Lanes										
								Exist	Improv	Add'l								
Agency Project No	From / Location	To / Location	Old Item															
												CONSTRUCTION	ACSS	0	0	169	0	
												CONSTRUCTION	SA	0	0	38	0	
DT4510351	SR 9 AND NW 22 AVE		MIAMI-DADE	PEDESTRIAN SAFETY IMPROVEMENT								Proposed Funding (\$000s)				PL1-416		
4510351				12	0.6	11.6	12.2	4	4	0	Activity /Phase	Funding Source	2024 - 2025	2025 - 2026	2026 - 2027		2027 - 2028	
													CONSTRUCTION	ACSS	0		0	1,153
													CONSTRUCTION	SA	0	0	33	0
DT4510361	SR 94 / SW 88 ST		MIAMI-DADE	INTERSECTION IMPROVEMENT								Proposed Funding (\$000s)				PL1-417		
4510361	W OF SW 92 AVE	SW 9100 BLOCK		24	0.2	8.5	8.7	6	6	0	Activity /Phase	Funding Source	2024 - 2025	2025 - 2026	2026 - 2027		2027 - 2028	
													RIGHT OF WAY	ACSS	0		219	57
													RIGHT OF WAY	SA	62	5	3	0
													CONSTRUCTION	ACSS	0	0	0	627
													CONSTRUCTION	SA	0	0	0	45
DT4510371	SR 968 / WEST FLAGLER ST		MIAMI-DADE	PEDESTRIAN SAFETY IMPROVEMENT								Proposed Funding (\$000s)				PL1-418		
4510371	E OF SW 48 COURT	W OF SW 48 AVE		12	0.1	3.8	3.9	4	4	0	Activity /Phase	Funding Source	2024 - 2025	2025 - 2026	2026 - 2027		2027 - 2028	
													CONSTRUCTION	ACSS	0		0	563
													CONSTRUCTION	SA	0	0	20	0

MIAMI-DADE TRANSPORTATION PLANNING ORGANIZATION  
TRANSPORTATION IMPROVEMENT PROGRAM  
FEDERALLY-FUNDED PROJECTS

**HIGHWAYS**

TPO Project No	Facility/Project Name		County	Type of Work						Federal Funding Components				5-Yr Page Ref			
				Roadway ID	Length (miles)	Begin Point	End Point	Lanes			Activity /Phase	Funding Source	2024 - 2025		2025 - 2026	2026 - 2027	2027 - 2028
Agency Project No	From / Location	To / Location	Old Item					Exist	Improv	Add'l							
DT4510381	SR 9 / NW 27 AVE BETWEEN NW 80 ST AND NW 83 ST		MIAMI-DADE	PEDESTRIAN SAFETY IMPROVEMENT								Proposed Funding (\$000s)				PL1-419	
4510381				24	0.2	7.4	7.6	5	5	0			2024 - 2025	2025 - 2026	2026 - 2027		2027 - 2028
				RIGHT OF WAY						ACSS	0	121	2	0			
				RIGHT OF WAY						SA	83	1	8	0			
				CONSTRUCTION						ACSS	0	0	717	0			
				CONSTRUCTION						SA	0	0	49	0			
DT4510391	SR 826 SOUTHBOUND OFF RAMP TO EASTBOUND SW 8 ST		MIAMI-DADE	PEDESTRIAN SAFETY IMPROVEMENT								Proposed Funding (\$000s)				PL1-419	
4510391				12	0.4	0.1	0.4	1	1	0			2024 - 2025	2025 - 2026	2026 - 2027		2027 - 2028
				CONSTRUCTION						ACSS	0	476	0	0			
				CONSTRUCTION						SA	0	19	0	0			
DT4510491	SR 944 / NW 54 ST		MIAMI-DADE	SAFETY PROJECT								Proposed Funding (\$000s)				PL1-420	
4510491	NW 32 AVE	NW 12 AVE		24	2.1	3.0	4.0	4	0	0			2024 - 2025	2025 - 2026	2026 - 2027		2027 - 2028
				RIGHT OF WAY						ACSS	25	44	2	0			
				RIGHT OF WAY						SA	6	1	4	0			
				CONSTRUCTION						ACSS	0	0	1,789	0			
				CONSTRUCTION						SA	0	0	0	85			

MIAMI-DADE TRANSPORTATION PLANNING ORGANIZATION  
TRANSPORTATION IMPROVEMENT PROGRAM  
FEDERALLY-FUNDED PROJECTS

**HIGHWAYS**

TPO Project No	Facility/Project Name		County	Type of Work						Federal Funding Components				5-Yr Page Ref			
				Agency Project No	From / Location	To / Location	Old Item	Roadway ID	Length (miles)						Begin Point	End Point	Lanes
Exist	Improv	Add'l	Activity /Phase							Funding Source	2024 - 2025	2025 - 2026	2026 - 2027	2027 - 2028			
DT4510531	SR A1A / COLLINS AVE		MIAMI-DADE	PEDESTRIAN SAFETY IMPROVEMENT								Proposed Funding (\$000s)				PL1-421	
4510531	S OF SR 826	N OF 178 ST		12	1.0	14.5	15.5	6	0	0	Activity /Phase	Funding Source	2024 - 2025	2025 - 2026	2026 - 2027		2027 - 2028
											CONSTRUCTION	ACSS	0	925	0		0
											CONSTRUCTION	SA	0	33	0	0	
DT4511221	SR 932 / WEST 49 ST		MIAMI-DADE	INTERSECTION IMPROVEMENT								Proposed Funding (\$000s)				PL1-422	
4511221	SR 826	WEST 4 AVE		24	2.0	1.2	3.2	3	3	0	Activity /Phase	Funding Source	2024 - 2025	2025 - 2026	2026 - 2027		2027 - 2028
											RIGHT OF WAY	ACSS	0	75	10		0
											RIGHT OF WAY	SA	45	3	2	0	
											CONSTRUCTION	ACSS	0	0	1,617	0	
											CONSTRUCTION	SA	0	0	55	0	
DT4511231	SR 5 / BISCAYNE BLVD		MIAMI-DADE	PEDESTRIAN SAFETY IMPROVEMENT								Proposed Funding (\$000s)				PL1-423	
4511231	NE 123 ST	NE 163 ST		24	2.5	19.5	21.3	3	3	0	Activity /Phase	Funding Source	2024 - 2025	2025 - 2026	2026 - 2027		2027 - 2028
											RIGHT OF WAY	ACSS	0	150	232		0
											RIGHT OF WAY	SA	13	150	22	29	
											CONSTRUCTION	ACSS	0	0	0	3,445	
											CONSTRUCTION	SA	0	0	0	56	

MIAMI-DADE TRANSPORTATION PLANNING ORGANIZATION  
TRANSPORTATION IMPROVEMENT PROGRAM  
FEDERALLY-FUNDED PROJECTS

**HIGHWAYS**

TPO Project No	Facility/Project Name		County	Type of Work						Federal Funding Components				5-Yr Page Ref			
Agency Project No	From / Location	To / Location	Old Item	Roadway ID	Length (miles)	Begin Point	End Point	Lanes			Activity /Phase	Funding Source	2024 - 2025	2025 - 2026	2026 - 2027	2027 - 2028	
							Exist	Improv	Add'l								

DT4511241	SR 9 / NW 27 AVE		MIAMI-DADE	PEDESTRIAN SAFETY IMPROVEMENT								Proposed Funding (\$000s)				PL1-423	
4511241	NW 7 ST	NW 36 ST		30	2.0	2.7	4.8	6	6	0			2024 - 2025	2025 - 2026	2026 - 2027		2027 - 2028
											RIGHT OF WAY	ACSS	0	45	2		0
											RIGHT OF WAY	SA	11	3	1		0
											RAILROAD & UTILITIES	SA	0	0	0		15
											CONSTRUCTION	ACSS	0	0	0		2,639
											CONSTRUCTION	SA	0	0	0	56	

DT4511242	SR 9 / NW 27 AVENUE		MIAMI-DADE	PEDESTRIAN SAFETY IMPROVEMENT								Proposed Funding (\$000s)				
4511242	AT NW 11 ST			6	0.1	2.9	3.0	6	6	0			2024 - 2025	2025 - 2026	2026 - 2027	2027 - 2028
											CONSTRUCTION	ACSS	0	0	0	1,054

DT4513962	VENETIAN CAUSEWAY BRIDGE #874473		MIAMI-DADE	BRIDGE REPLACEMENT								Proposed Funding (\$000s)				
4513962				24	0.0	2.2	2.2	2	2	0			2024 - 2025	2025 - 2026	2026 - 2027	2027 - 2028
											PRELIMINARY ENGINEERING	SA	20	0	0	0
											PRELIMINARY ENGINEERING	SU	631	0	0	0
											CONSTRUCTION	SA	0	0	0	100
											CONSTRUCTION	SU	0	0	0	9,778

MIAMI-DADE TRANSPORTATION PLANNING ORGANIZATION  
TRANSPORTATION IMPROVEMENT PROGRAM  
FEDERALLY-FUNDED PROJECTS

**HIGHWAYS**

TPO Project No	Facility/Project Name		County	Type of Work						Federal Funding Components				5-Yr Page Ref			
				Roadway ID	Length (miles)	Begin Point	End Point	Lanes									
								Exist	Improv						Add'l		
Agency Project No	From / Location	To / Location	Old Item							Activity /Phase	Funding Source	2024 - 2025	2025 - 2026	2026 - 2027	2027 - 2028		
DT4516571	KENDALL DRIVE SHARED USE PATH		MIAMI-DADE	BIKE PATH/TRAIL						Proposed Funding (\$000s)				PL1- 427			
4516571				6	1.2	0.4	1.5	2	0	0			2024 - 2025		2025 - 2026	2026 - 2027	2027 - 2028
CONSTRUCTION											TALU	0	0		0	725	
DT4522131	DISTRICTWIDE RUMBLESTRIP INITIATIVE AND LANE DEPARTURE		DIST/ST-WIDE	SAFETY PROJECT						Proposed Funding (\$000s)				PL1- 428			
4522131				6	87.8	0.0	0.0	0	0	0			2024 - 2025		2025 - 2026	2026 - 2027	2027 - 2028
CONSTRUCTION											ACSS	62	0		0	0	
DT4525571	SR 934 / NORMANDY DR		MIAMI-DADE	RESURFACING						Proposed Funding (\$000s)							
4525571	W OF BAY DRIVE WEST	W OF RUE VERSAILLES		6	0.9	0.1	1.0	3	3	0			2024 - 2025		2025 - 2026	2026 - 2027	2027 - 2028
CONSTRUCTION											SA	0	0		1,667	0	
DT4525591	SR 916 AT I-95 & SR 922		MIAMI-DADE	RESURFACING						Proposed Funding (\$000s)							
4525591	NW 5 AVE	NW 4 AVE		6	0.5	0.3	0.5	3	3	0			2024 - 2025		2025 - 2026	2026 - 2027	2027 - 2028
CONSTRUCTION											SA	0	0		943	0	
DT4525601	SR 985 / NW 107 AVE		MIAMI-DADE	RESURFACING						Proposed Funding (\$000s)							
4525601	N OF FLAGLER ST	N OF SR 836 / DOLPHIN XWY		6	0.8	6.8	7.6	3	3	0			2024 - 2025		2025 - 2026	2026 - 2027	2027 - 2028
CONSTRUCTION											SA	0	0		0	0	

MIAMI-DADE TRANSPORTATION PLANNING ORGANIZATION  
TRANSPORTATION IMPROVEMENT PROGRAM  
FEDERALLY-FUNDED PROJECTS

**HIGHWAYS**

TPO Project No	Facility/Project Name		County	Type of Work							Federal Funding Components					5-Yr Page Ref	
				Agency Project No	From / Location	To / Location	Old Item	Roadway ID	Length (miles)	Begin Point	End Point	Lanes			CONSTRUCTION		SA
Exist	Improv	Add'l															
				RESURFACING									0	0	2,979	0	
DT4525611	SR 826 / NW-NE 167 ST		MIAMI-DADE	RESURFACING									Proposed Funding (\$000s)				
4525611	E OF NW 2 AVE	WEST OF US-1 / BISCYN BLVD		6	3.2	0.5	3.7	6	6	0	Activity /Phase	Funding Source	2024 - 2025	2025 - 2026	2026 - 2027	2027 - 2028	
								CONSTRUCTION	ACNR	0	0	11,449	0				
DT4525621	SR 826 / NE 163 ST		MIAMI-DADE	RESURFACING									Proposed Funding (\$000s)				
4525621	EAST OF US-1	EAST OF NE 35TH AVENUE		6	1.6	3.7	4.9	4	4	0	Activity /Phase	Funding Source	2024 - 2025	2025 - 2026	2026 - 2027	2027 - 2028	
								CONSTRUCTION	ACNR	0	0	738	0				
DT4525631	SR 973 / SW 87 AVE		MIAMI-DADE	RESURFACING									Proposed Funding (\$000s)				
4525631	N OF US-1 / S DIXIE HWY	S OF SW 88 ST		6	2.9	0.4	2.4	2	2	0	Activity /Phase	Funding Source	2024 - 2025	2025 - 2026	2026 - 2027	2027 - 2028	
								CONSTRUCTION	ACNR	0	0	804	0				
DT4525641	SR 90 / TAMIAMI TRL / SW 8 ST		MIAMI-DADE	RESURFACING									Proposed Funding (\$000s)				
4525641	W OF SW 152 AVE	E OF SW 122 AVE		6	3.1	3.0	5.5	3	3	0	Activity /Phase	Funding Source	2024 - 2025	2025 - 2026	2026 - 2027	2027 - 2028	
								CONSTRUCTION	ACNR	0	0	874	0				

MIAMI-DADE TRANSPORTATION PLANNING ORGANIZATION  
TRANSPORTATION IMPROVEMENT PROGRAM  
FEDERALLY-FUNDED PROJECTS

**HIGHWAYS**

TPO Project No	Facility/Project Name		County	Type of Work						Federal Funding Components				5-Yr Page Ref			
				Agency Project No	From / Location	To / Location	Old Item	Roadway ID	Length (miles)						Begin Point	End Point	Lanes
Exist	Improv	Add'l	Activity /Phase							Funding Source	2024 - 2025	2025 - 2026	2026 - 2027	2027 - 2028			
DT4525651	SR 25 / US 27 / OKEECHOBEE RD		MIAMI-DADE	RESURFACING								Proposed Funding (\$000s)					
4525651	E OF W 18 AVE	W OF W 8 AVE		6	1.6	10.5	12.1	6	6	0	Activity /Phase	Funding Source	2024 - 2025	2025 - 2026	2026 - 2027	2027 - 2028	
CONSTRUCTION											SA	0	0	492	0		
DT4525661	SR 934 / NW 74 ST CONNECTOR		MIAMI-DADE	RESURFACING								Proposed Funding (\$000s)					
4525661	W OF NW 77 COURT	E OF RED ROAD		6	2.2	31.4	33.1	6	6	0	Activity /Phase	Funding Source	2024 - 2025	2025 - 2026	2026 - 2027	2027 - 2028	
CONSTRUCTION											ACNR	0	0	866	0		
DT4525681	SR 969 / NW 72 AVE		MIAMI-DADE	RESURFACING								Proposed Funding (\$000s)					
4525681	NORTH OF NW 12 ST	NORTH OF NW 25 ST		6	1.3	1.2	2.4	6	6	0	Activity /Phase	Funding Source	2024 - 2025	2025 - 2026	2026 - 2027	2027 - 2028	
CONSTRUCTION											ACNR	0	0	490	0		
DT4525971	SR 25 / US 27 / NW 36 ST		MIAMI-DADE	RESURFACING								Proposed Funding (\$000s)					
4525971	E OF NW 23 AVE	E OF NW 17 AVE		6	0.7	16.9	17.3	4	4	0	Activity /Phase	Funding Source	2024 - 2025	2025 - 2026	2026 - 2027	2027 - 2028	
CONSTRUCTION											ACNR	0	0	0	2,451		
DT4530191	NE 96 ST OVER BAY HARBOR WATERWAY BRIDGE # 875102		MIAMI-DADE	BRIDGE REPLACEMENT								Proposed Funding (\$000s)					
4530191				6	0.0	4.8	4.9	4	4	0	Activity /Phase	Funding Source	2024 - 2025	2025 - 2026	2026 - 2027	2027 - 2028	

MIAMI-DADE TRANSPORTATION PLANNING ORGANIZATION  
TRANSPORTATION IMPROVEMENT PROGRAM  
FEDERALLY-FUNDED PROJECTS

**HIGHWAYS**

TPO Project No	Facility/Project Name	County	Type of Work							Federal Funding Components				5-Yr Page Ref		
			Agency Project No	From / Location	To / Location	Old Item	Roadway ID	Length (miles)	Begin Point	End Point	Lanes				ACBR	2024 - 2025
Exist	Improv	Add'l														
			PRELIMINARY ENGINEERING							ACBR	0	541	0	0		
DT4530401	KANE CONCOURSE OVER INDIAN CREEK BRIDGE # 875103	MIAMI-DADE	BRIDGE REPLACEMENT									Proposed Funding (\$000s)				
4530401			6	0.1	5.2	5.2	4	4	0	Activity /Phase	Funding Source	2024 - 2025	2025 - 2026	2026 - 2027	2027 - 2028	
			PRELIMINARY ENGINEERING							ACBR	0	765	0	0		
DT4532911	SR 953 / LE JEUNE ROAD	MIAMI-DADE	INTERSECTION IMPROVEMENT									Proposed Funding (\$000s)				
4532911	AT EAST 25 STREET		6	0.0	8.2	8.2	4	4	0	Activity /Phase	Funding Source	2024 - 2025	2025 - 2026	2026 - 2027	2027 - 2028	
			PRELIMINARY ENGINEERING							ACSS	0	0	0	166		
DT4532931	SW 187 AVE AND SW 4 ST	MIAMI-DADE	TRAFFIC SIGNALS									Proposed Funding (\$000s)				
4532931			6	0.0	0.3	0.3	2	2	0	Activity /Phase	Funding Source	2024 - 2025	2025 - 2026	2026 - 2027	2027 - 2028	
			PRELIMINARY ENGINEERING							SU	0	0	250	0		
DT4532941	SR 932 / NW 103 ST	MIAMI-DADE	INTERSECTION IMPROVEMENT									Proposed Funding (\$000s)				
4532941	AT NW 27 AVE		6	0.1	6.1	6.2	6	6	0	Activity /Phase	Funding Source	2024 - 2025	2025 - 2026	2026 - 2027	2027 - 2028	
			PRELIMINARY ENGINEERING							ACSS	0	0	0	79		



MIAMI-DADE TRANSPORTATION PLANNING ORGANIZATION  
TRANSPORTATION IMPROVEMENT PROGRAM  
FEDERALLY-FUNDED PROJECTS

**HIGHWAYS**

TPO Project No	Facility/Project Name	County	Type of Work							Federal Funding Components				5-Yr Page Ref		
			Agency Project No	From / Location	To / Location	Old Item	Roadway ID	Length (miles)	Begin Point	End Point	Lanes				Activity /Phase	Funding Source
Exist	Improv	Add'l														
DT4532961	SR 7 / NW 7 AVENUE	MIAMI-DADE	INTERSECTION IMPROVEMENT							Proposed Funding (\$000s)						
4532961	AT NW 95 STREET		6	0.0	6.7	6.7	6	4	0	Activity /Phase	Funding Source	2024 - 2025	2025 - 2026	2026 - 2027	2027 - 2028	
PRELIMINARY ENGINEERING											ACSS	0	0	0	138	
DT4532971	SR 25 / NW 36 ST	MIAMI-DADE	INTERSECTION IMPROVEMENT							Proposed Funding (\$000s)						
4532971	AT NW 22 AVE		6	0.0	17.0	17.0	4	4	0	Activity /Phase	Funding Source	2024 - 2025	2025 - 2026	2026 - 2027	2027 - 2028	
PRELIMINARY ENGINEERING											ACSS	0	0	0	200	
DT4532981	SR 976 / SW 40 STREET	MIAMI-DADE	INTERSECTION IMPROVEMENT							Proposed Funding (\$000s)						
4532981	AT SW 92 AVENUE		6	0.0	2.6	2.6	6	6	0	Activity /Phase	Funding Source	2024 - 2025	2025 - 2026	2026 - 2027	2027 - 2028	
PRELIMINARY ENGINEERING											ACSS	0	0	0	32	
DT4532991	SW 104 STREET BETWEEN SW 155 AVENUE AND SW 150 PLACE	MIAMI-DADE	SAFETY PROJECT							Proposed Funding (\$000s)						
4532991			6	0.5	1.1	1.4	4	4	0	Activity /Phase	Funding Source	2024 - 2025	2025 - 2026	2026 - 2027	2027 - 2028	
PRELIMINARY ENGINEERING											ACSS	0	0	187	0	
DT4533011	SR 817 / NW 27 AVE	MIAMI-DADE	INTERSECTION IMPROVEMENT							Proposed Funding (\$000s)						
4533011	AT NW 175 ST		6	0.0	2.2	2.2	6	6	0	Activity /Phase	Funding Source	2024 - 2025	2025 - 2026	2026 - 2027	2027 - 2028	

MIAMI-DADE TRANSPORTATION PLANNING ORGANIZATION  
TRANSPORTATION IMPROVEMENT PROGRAM  
FEDERALLY-FUNDED PROJECTS

**HIGHWAYS**

TPO Project No	Facility/Project Name	County	Type of Work							Federal Funding Components				5-Yr Page Ref	
			Roadway ID	Length (miles)	Begin Point	End Point	Lanes			Activity /Phase	Funding Source	2024 - 2025	2025 - 2026		2026 - 2027
Agency Project No	From / Location	To / Location					Old Item	Exist	Improv					Add'l	
			PRELIMINARY ENGINEERING							ACSS	0	0	0	144	
DT4533031	SR 934 / E 25 ST / NW 79 ST 145 FT EAST OF EAST 11 AVE	MIAMI-DADE	INTERSECTION IMPROVEMENT									Proposed Funding (\$000s)			
4533031			6	0.0	35.3	35.3	4	4	0	Activity /Phase	Funding Source	2024 - 2025	2025 - 2026	2026 - 2027	2027 - 2028
			PRELIMINARY ENGINEERING							ACSS	0	0	0	224	
DT4533041	NW 20 ST AND NW 1 AVE	MIAMI-DADE	TRAFFIC SIGNALS									Proposed Funding (\$000s)			
4533041			6	0.0	0.5	0.5	4	4	0	Activity /Phase	Funding Source	2024 - 2025	2025 - 2026	2026 - 2027	2027 - 2028
			PRELIMINARY ENGINEERING							SU	0	0	368	0	
DT4533061	SR 968 / WEST FLAGLER STREET	MIAMI-DADE	INTERSECTION IMPROVEMENT									Proposed Funding (\$000s)			
4533061	AT WEST 79 AVENUE		6	0.2	0.6	0.8	6	4	0	Activity /Phase	Funding Source	2024 - 2025	2025 - 2026	2026 - 2027	2027 - 2028
			PRELIMINARY ENGINEERING							ACSS	0	0	0	190	
DT4533081	SR 916 / NW 135 ST AND NW 22 AVE	MIAMI-DADE	SAFETY PROJECT									Proposed Funding (\$000s)			
4533081			6	0.0	5.6	5.6	3	3	0	Activity /Phase	Funding Source	2024 - 2025	2025 - 2026	2026 - 2027	2027 - 2028
			PRELIMINARY ENGINEERING							ACSS	0	0	0	123	

MIAMI-DADE TRANSPORTATION PLANNING ORGANIZATION  
TRANSPORTATION IMPROVEMENT PROGRAM  
FEDERALLY-FUNDED PROJECTS

**HIGHWAYS**

TPO Project No	Facility/Project Name	County	Type of Work							Federal Funding Components				5-Yr Page Ref		
			Agency Project No	From / Location	To / Location	Old Item	Roadway ID	Length (miles)	Begin Point	End Point	Lanes				Activity /Phase	Funding Source
Exist	Improv	Add'l														
DT4533091	SR 9 / NW 27 AVE AND NW 119 ST	MIAMI-DADE	SAFETY PROJECT									Proposed Funding (\$000s)				
4533091			12	0.2	9.8	9.9	6	6	0			2024 - 2025	2025 - 2026	2026 - 2027	2027 - 2028	
										PRELIMINARY ENGINEERING	ACSS	0	0	0	91	
										CONSTRUCTION	ACSS	0	0	0	6	
DT4534431	SR 27 / OKEECHOBEE ROAD	MIAMI-DADE	LANDSCAPING									Proposed Funding (\$000s)				
4534431	BROWARD COUNTY LINE		6	4.6	0.0	4.6	4	4	0			2024 - 2025	2025 - 2026	2026 - 2027	2027 - 2028	
										CONSTRUCTION	SA	0	133	0	0	
DT4535251	#N/A	MIAMI-DADE	PEDESTRIAN SAFETY IMPROVEMENT									Proposed Funding (\$000s)				
4535251			6	0.0	0.0	0.0	0	0	0			2024 - 2025	2025 - 2026	2026 - 2027	2027 - 2028	
										PRELIMINARY ENGINEERING	SU	0	0	236	0	
DT4536061	NORTH BAY VILLAGE ADA SIDEWALK IMPROVEMENTS	MIAMI-DADE	SIDEWALK									Proposed Funding (\$000s)				
4536061			12	3.4	0.0	1.0	0	0	0			2024 - 2025	2025 - 2026	2026 - 2027	2027 - 2028	
										CONSTRUCTION	SA	0	0	5	0	
										CONSTRUCTION	TALT	0	0	426	0	

MIAMI-DADE TRANSPORTATION PLANNING ORGANIZATION  
TRANSPORTATION IMPROVEMENT PROGRAM  
FEDERALLY-FUNDED PROJECTS

**HIGHWAYS**

TPO Project No	Facility/Project Name	County	Type of Work							Federal Funding Components				5-Yr Page Ref		
			Agency Project No	From / Location	To / Location	Old Item	Roadway ID	Length (miles)	Begin Point	End Point	Lanes				Activity /Phase	Funding Source
											Exist	Improv	Add'l			
DT4537351	LUDLAM ROAD SHARED USED PATH	MIAMI-DADE	BIKE PATH/TRAIL									Proposed Funding (\$000s)				
4537351			12	0.0	0.0	0.0	0	0	0			2024 - 2025	2025 - 2026	2026 - 2027	2027 - 2028	
										CONSTRUCTION	SA	0	0	5	0	
										CONSTRUCTION	TALU	0	0	1,000	0	
DT4539011	NW 19 AVE	MIAMI-DADE	RAIL SAFETY PROJECT									Proposed Funding (\$000s)				
4539011	AT SFRTA RR CROSSING 628418S / RR MP SXD 38.79		12	0.0	0.0	0.0	0	0	0			2024 - 2025	2025 - 2026	2026 - 2027	2027 - 2028	
										RAILROAD & UTILITIES	RHH	405	0	0	0	
										RAILROAD & UTILITIES	RHP	31	0	0	0	
DT4539021	NW 24 AVE	MIAMI-DADE	RAIL SAFETY PROJECT									Proposed Funding (\$000s)				
4539021	AT SFRTA CROSSING 628411U / RR MP SXD 38.40		6	0.0	0.0	0.0	0	0	0			2024 - 2025	2025 - 2026	2026 - 2027	2027 - 2028	
										RAILROAD & UTILITIES	RHH	417	0	0	0	
DT4539031	NW 21ST AVE	MIAMI-DADE	RAIL SAFETY PROJECT									Proposed Funding (\$000s)				
4539031	AT SFRTA CROSSING 628417K / RR MP SXD 38.70		6	0.0	0.0	0.0	0	0	0			2024 - 2025	2025 - 2026	2026 - 2027	2027 - 2028	
										RAILROAD & UTILITIES	RHH	137	0	0	0	

MIAMI-DADE TRANSPORTATION PLANNING ORGANIZATION  
 TRANSPORTATION IMPROVEMENT PROGRAM  
 FEDERALLY-FUNDED PROJECTS

TPO Project No	Facility/Project Name		County	Type of Work							Federal Funding Components	5-Yr Page Ref
Agency Project No	From / Location	To / Location	Old Item	Roadway ID	Length (miles)	Begin Point	End Point	Lanes				
								Exist	Improv	Add'l		

<b>Yearly Total</b>	<b>141,495</b>	<b>241,554</b>	<b>57,498</b>	<b>145,979</b>
<b>4 Year Total</b>			<b>\$586,526</b>	

MIAMI-DADE TRANSPORTATION PLANNING ORGANIZATION  
TRANSPORTATION IMPROVEMENT PROGRAM  
FEDERALLY-FUNDED PROJECTS

**MAINTENANCE**

TPO Project No	Facility/Project Name	County	Type of Work							Federal Funding Components				5-Yr Page Ref					
			From / Location	To / Location	Old Item	Roadway ID	Length (miles)	Begin Point	End Point	Lanes			Activity /Phase		Funding Source	Proposed Funding (\$000s)			
										Exist	Improv	Add'l				2024 - 2025	2025 - 2026	2026 - 2027	2027 - 2028
DT2507823	DISTRICTWIDE LOAD RATING COMPLEX STRUCTURE LOAD	DIST/ST-WIDE	BRIDGE OPERATIONS									Proposed Funding (\$000s)				PL1-435			
2507823			6	0.0	0.0	0.0	0	0	0			2024 - 2025	2025 - 2026	2026 - 2027	2027 - 2028				
MAINTENANCE											ACBR	236	236	236	236				
DT4329072	DISTRICTWIDE LOCAL GOVERNMENT IN-DEPTH BRIDGE INSPECTION	DIST/ST-WIDE	BRIDGE OPERATIONS									Proposed Funding (\$000s)				PL1-533			
4329072			6	0.0	0.0	0.0	0	0	0			2024 - 2025	2025 - 2026	2026 - 2027	2027 - 2028				
MAINTENANCE											ACBZ	0	905	0	0				
DT4329075	DISTRICTWIDE LOCAL GOVERNMENT IN-DEPTH BRIDGE INSPECTION	DIST/ST-WIDE	BRIDGE OPERATIONS									Proposed Funding (\$000s)				PL1-534			
4329075			6	0.0	0.0	0.0	0	0	0			2024 - 2025	2025 - 2026	2026 - 2027	2027 - 2028				
MAINTENANCE											ACBZ	0	0	0	1,011				
DT4329082	DISTRICTWIDE LOCAL GOVERNMENT IN-DEPTH BRIDGE INSPECTION	DIST/ST-WIDE	BRIDGE OPERATIONS									Proposed Funding (\$000s)				PL1-535			
4329082			6	0.0	0.0	0.0	0	0	0			2024 - 2025	2025 - 2026	2026 - 2027	2027 - 2028				
MAINTENANCE											ACBR	0	1,604	0	0				
DT4329085	DISTRICTWIDE LOCAL GOVERNMENT IN-DEPTH BRIDGE INSPECTION	DIST/ST-WIDE	BRIDGE OPERATIONS									Proposed Funding (\$000s)				PL1-535			
4329085			6	0.0	0.0	0.0	0	0	0			2024 - 2025	2025 - 2026	2026 - 2027	2027 - 2028				

MIAMI-DADE TRANSPORTATION PLANNING ORGANIZATION  
 TRANSPORTATION IMPROVEMENT PROGRAM  
 FEDERALLY-FUNDED PROJECTS

TPO Project No	Facility/Project Name		County	Type of Work						Federal Funding Components				5-Yr Page Ref	
Agency Project No	From / Location	To / Location	Old Item	Roadway ID	Length (miles)	Begin Point	End Point	Lanes			ACBR	0	0	0	1,784
								Exist	Improv	Add'l					

<b>Yearly Total</b>	<b>236</b>	<b>2,745</b>	<b>236</b>	<b>3,031</b>
<b>4 Year Total</b>			<b>\$6,248</b>	

MIAMI-DADE TRANSPORTATION PLANNING ORGANIZATION  
TRANSPORTATION IMPROVEMENT PROGRAM  
FEDERALLY-FUNDED PROJECTS

**MISCELLANEOUS**

TPO Project No	Facility/Project Name	County	Type of Work							Federal Funding Components				5-Yr Page Ref		
			Agency Project No	From / Location	To / Location	Old Item	Roadway ID	Length (miles)	Begin Point	End Point	Lanes				Activity /Phase	Funding Source
Exist	Improv	Add'l														
DT4386632	TOWN OF MIAMI LAKES G.R.E.E.N.	MIAMI-DADE	BIKE PATH/TRAIL									Proposed Funding (\$000s)				PL1-699
4386632			12	0.7	0.0	0.4	1	0	0	Activity /Phase	Funding Source	2024 - 2025	2025 - 2026	2026 - 2027	2027 - 2028	
										CONSTRUCTION	TALT	0	3	0	0	
										CONSTRUCTION	TALU	0	202	0	0	
DT4416381	MIAMI SHORES - MULTIMODAL MOBILITY IMPROVEMENTS	MIAMI-DADE	SIGNING/PAVEMENT MARKINGS									Proposed Funding (\$000s)				PL1-268
4416381			18	2.0	0.0	0.0	0	0	0	Activity /Phase	Funding Source	2024 - 2025	2025 - 2026	2026 - 2027	2027 - 2028	
										CONSTRUCTION	TALT	59	0	0	0	
										CONSTRUCTION	TALU	46	0	0	0	
										CONSTRUCTION	TALM	229	0	0	0	
DT4416391	SNAPPER CREEK TRAIL SEGMENT B PHASE 1	MIAMI-DADE	BIKE PATH/TRAIL									Proposed Funding (\$000s)				PL1-702
4416391			12	0.5	1.2	1.5	6	0	0	Activity /Phase	Funding Source	2024 - 2025	2025 - 2026	2026 - 2027	2027 - 2028	
										PRELIMINARY ENGINEERING	TALT	283	0	0	0	
										CONSTRUCTION	TALT	0	0	0	409	
DT4441941	SNAPPER CREEK TRAIL SEGMENT A SW 107 AVE GAP	MIAMI-DADE	BIKE PATH/TRAIL									Proposed Funding (\$000s)				PL1-702
4441941			12	3.8	0.1	1.2	2	2	0	Activity /Phase	Funding Source	2024 - 2025	2025 - 2026	2026 - 2027	2027 - 2028	
										PRELIMINARY ENGINEERING	TALU	5	0	0	0	



MIAMI-DADE TRANSPORTATION PLANNING ORGANIZATION  
TRANSPORTATION IMPROVEMENT PROGRAM  
FEDERALLY-FUNDED PROJECTS

**MISCELLANEOUS**

TPO Project No	Facility/Project Name		County	Type of Work						Federal Funding Components				5-Yr Page Ref		
				Roadway ID	Length (miles)	Begin Point	End Point	Lanes			Activity /Phase	Funding Source	2024 - 2025		2025 - 2026	2026 - 2027
Agency Project No	From / Location	To / Location	Old Item					Exist	Improv	Add'l						
				CONSTRUCTION						TALU	0	0	0	866		
DT4441961	MIAMI BEACH HIGH SCHOOL PEDESTRIAN ENHANCEMENTS		MIAMI-DADE	PEDESTRIAN SAFETY IMPROVEMENT								Proposed Funding (\$000s)				PL1-703
4441961				6	0.2	3.5	3.7	4	4	0	Activity /Phase	Funding Source	2024 - 2025	2025 - 2026	2026 - 2027	
				CONSTRUCTION						TALU	224	0	0	0		
DT4460521	DTPW - SMART TRAIL ALONG NW 12 ST		MIAMI-DADE	BIKE PATH/TRAIL								Proposed Funding (\$000s)				PL1-709
4460521				6	1.6	0.1	1.6	4	0	0	Activity /Phase	Funding Source	2024 - 2025	2025 - 2026	2026 - 2027	
				PRELIMINARY ENGINEERING						TALU	236	0	0	0		
DT4460541	MIAMI SHORES - SR 915 / NE 6 AVE PEDESTRIAN PROMENADE		MIAMI-DADE	BIKE LANE/SIDEWALK								Proposed Funding (\$000s)				PL1-709
4460541				18	0.7	0.5	1.2	4	4	0	Activity /Phase	Funding Source	2024 - 2025	2025 - 2026	2026 - 2027	
				CONSTRUCTION						TALT	86	0	0	0		
				CONSTRUCTION						TALU	171	0	0	0		
				CONSTRUCTION						TALM	123	0	0	0		
DT4460551	CITY OF MIAMI - MIAMI RIVER GREENWAY		MIAMI-DADE	BIKE LANE/SIDEWALK								Proposed Funding (\$000s)				PL1-710
4460551	NW 22 AVE	NW 17 AVE		24	0.8	0.0	0.0	0	0	0	Activity /Phase	Funding Source	2024 - 2025	2025 - 2026	2026 - 2027	
				PRELIMINARY ENGINEERING						TALT	5	0	0	0		
				CONSTRUCTION						SA	0	0	5	0		

MIAMI-DADE TRANSPORTATION PLANNING ORGANIZATION  
TRANSPORTATION IMPROVEMENT PROGRAM  
FEDERALLY-FUNDED PROJECTS

**MISCELLANEOUS**

TPO Project No	Facility/Project Name		County	Type of Work						Federal Funding Components					5-Yr Page Ref		
				Roadway ID	Length (miles)	Begin Point	End Point	Lanes			CONSTRUCTION	TALT	2024 - 2025	2025 - 2026		2026 - 2027	2027 - 2028
								Exist	Improv	Add'l							
Agency Project No	From / Location	To / Location	Old Item														
DT4460571	TOWN OF MIAMI LAKES - FAIRWAY DR BIKE LANES & CROSSWALK IMPROVEMENTS		MIAMI-DADE	BIKE LANE/SIDEWALK								Proposed Funding (\$000s)				PL1-710	
4460571				12	1.4	0.0	1.2	4	4	0	Activity /Phase	Funding Source	2024 - 2025	2025 - 2026	2026 - 2027		2027 - 2028
DT4462971	SAFE ROUTES TO SCHOOL - NORTH MIAMI SENIOR HIGHSCHOOL		MIAMI-DADE	PEDESTRIAN SAFETY IMPROVEMENT								Proposed Funding (\$000s)				PL1-714	
4462971				18	0.0	0.5	0.5	2	2	0	Activity /Phase	Funding Source	2024 - 2025	2025 - 2026	2026 - 2027		2027 - 2028
DT4462991	SAFE ROUTES TO SCHOOL - RUBEN DARIO MIDDLE SCHOOL		MIAMI-DADE	PEDESTRIAN SAFETY IMPROVEMENT								Proposed Funding (\$000s)				PL1-714	
4462991				12	0.0	0.6	0.6	4	4	0	Activity /Phase	Funding Source	2024 - 2025	2025 - 2026	2026 - 2027		2027 - 2028

MIAMI-DADE TRANSPORTATION PLANNING ORGANIZATION  
TRANSPORTATION IMPROVEMENT PROGRAM  
FEDERALLY-FUNDED PROJECTS

**MISCELLANEOUS**

TPO Project No	Facility/Project Name	County	Type of Work							Federal Funding Components				5-Yr Page Ref		
			Agency Project No	From / Location	To / Location	Old Item	Roadway ID	Length (miles)	Begin Point	End Point	Lanes				Activity /Phase	Funding Source
Exist	Improv	Add'l														
DT4463021	SAFE ROUTES TO SCHOOL - MIAMI JACKSON SENIOR HIGH SCHOOL	MIAMI-DADE	PEDESTRIAN SAFETY IMPROVEMENT									Proposed Funding (\$000s)				PL1-715
4463021			12	0.0	17.3	17.4	4	4	0			2024 - 2025	2025 - 2026	2026 - 2027	2027 - 2028	
										PRELIMINARY ENGINEERING	SU	180	0	0	0	
										CONSTRUCTION	SU	0	0	0	15	
DT4467481	BIKE BOULEVARD DEMO PROJECT - MODEL CITY / BROWNSVILLE	MIAMI-DADE	BIKE PATH/TRAIL									Proposed Funding (\$000s)				PL1-715
4467481			12	2.5	0.0	1.5	6	6	0			2024 - 2025	2025 - 2026	2026 - 2027	2027 - 2028	
										CONSTRUCTION	CM	0	0	1,256	0	
										CONSTRUCTION	SU	0	0	27	0	
DT4479681	TOWN OF MIAMI LAKES - PARK WEST BICYCLE AND PEDESTRIAN IMPROVEMENTS	MIAMI-DADE	BIKE LANE/SIDEWALK									Proposed Funding (\$000s)				PL1-719
4479681			6	0.0	0.0	0.0	0	0	0			2024 - 2025	2025 - 2026	2026 - 2027	2027 - 2028	
										CONSTRUCTION	TALT	0	890	0	0	
DT4479691	NORTH BAY VILLAGE - ISLAND WALK PHASE I	MIAMI-DADE	BIKE PATH/TRAIL									Proposed Funding (\$000s)				PL1-719
4479691			6	0.0	0.0	0.0	0	0	0			2024 - 2025	2025 - 2026	2026 - 2027	2027 - 2028	
										CONSTRUCTION	TALT	0	1,005	0	0	

MIAMI-DADE TRANSPORTATION PLANNING ORGANIZATION  
TRANSPORTATION IMPROVEMENT PROGRAM  
FEDERALLY-FUNDED PROJECTS

**MISCELLANEOUS**

TPO Project No	Facility/Project Name	County	Type of Work							Federal Funding Components				5-Yr Page Ref		
			Agency Project No	From / Location	To / Location	Old Item	Roadway ID	Length (miles)	Begin Point	End Point	Lanes				Activity /Phase	Funding Source
Exist	Improv	Add'l														
DT4479701	MIAMI SHORES VILLAGE - FLAGLER TRAIL	MIAMI-DADE	BIKE PATH/TRAIL									Proposed Funding (\$000s)				PL1-720
4479701			6	0.0	0.0	0.0	0	0	0			2024 - 2025	2025 - 2026	2026 - 2027	2027 - 2028	
CONSTRUCTION											TALT	464	0	0	0	
DT4479841	CITY OF MIAMI BEACH - 17 ST BICYCLE LANE PROJECT	MIAMI-DADE	BIKE LANE/SIDEWALK									Proposed Funding (\$000s)				PL1-720
4479841			30	0.9	0.2	0.9	4	4	0			2024 - 2025	2025 - 2026	2026 - 2027	2027 - 2028	
PRELIMINARY ENGINEERING											TALT	5	0	0	0	
CONSTRUCTION											SA	0	0	5	0	
CONSTRUCTION											SU	0	0	327	0	
CONSTRUCTION											TALT	0	0	874	0	
CONSTRUCTION											TALU	0	0	126	0	
DT4479851	TOWN OF CUTLER BAY - CARIBBEAN BOULEVARD COMPLETE STREETS	MIAMI-DADE	BIKE LANE/SIDEWALK									Proposed Funding (\$000s)				PL1-721
4479851			6	0.5	0.9	1.4	2	2	0			2024 - 2025	2025 - 2026	2026 - 2027	2027 - 2028	
CONSTRUCTION											TALU	0	1,005	0	0	
DT4494471	IMPLEMENTATION OF THE FLORIDA CITY HUB MOBILITY STUDY	MIAMI-DADE	PEDESTRIAN SAFETY IMPROVEMENT									Proposed Funding (\$000s)				PL1-723
4494471			24	0.4	8.4	8.6	2	0	0			2024 - 2025	2025 - 2026	2026 - 2027	2027 - 2028	
PRELIMINARY ENGINEERING											TALT	5	0	0	0	

MIAMI-DADE TRANSPORTATION PLANNING ORGANIZATION  
TRANSPORTATION IMPROVEMENT PROGRAM  
FEDERALLY-FUNDED PROJECTS

**MISCELLANEOUS**

TPO Project No	Facility/Project Name		County	Type of Work						Federal Funding Components					5-Yr Page Ref			
				Roadway ID	Length (miles)	Begin Point	End Point	Lanes			SA	TALT	TALU	2024 - 2025		2025 - 2026	2026 - 2027	2027 - 2028
								Exist	Improv	Add'l								
Agency Project No	From / Location	To / Location	Old Item															
DT4494511	MERIDIAN AVENUE SHARED USE PATH		MIAMI-DADE	BIKE PATH/TRAIL								Proposed Funding (\$000s)				PL1-724		
4494511				18	0.7	0.0	0.7	2	0	0	Activity /Phase	Funding Source	2024 - 2025	2025 - 2026	2026 - 2027		2027 - 2028	
DT4494701	SAFE ROUTES TO SCHOOL BROWNSVILLE MIDDLE SCHOOL		MIAMI-DADE	PEDESTRIAN SAFETY IMPROVEMENT								Proposed Funding (\$000s)				PL1-724		
4494701				12	0.0	0.3	0.3	2	0	0	Activity /Phase	Funding Source	2024 - 2025	2025 - 2026	2026 - 2027		2027 - 2028	
DT4494711	SAFE ROUTES TO SCHOOL HORACE MANN MIDDLE SCHOOL		MIAMI-DADE	PEDESTRIAN SAFETY IMPROVEMENT								Proposed Funding (\$000s)				PL1-725		
4494711				12	0.0	0.1	0.1	2	0	0	Activity /Phase	Funding Source	2024 - 2025	2025 - 2026	2026 - 2027		2027 - 2028	

MIAMI-DADE TRANSPORTATION PLANNING ORGANIZATION  
TRANSPORTATION IMPROVEMENT PROGRAM  
FEDERALLY-FUNDED PROJECTS

**MISCELLANEOUS**

TPO Project No	Facility/Project Name	County	Type of Work							Federal Funding Components				5-Yr Page Ref		
			Roadway ID	Length (miles)	Begin Point	End Point	Lanes			Activity /Phase	Funding Source	2024 - 2025	2025 - 2026		2026 - 2027	2027 - 2028
Agency Project No	From / Location	To / Location					Old Item	Exist	Improv					Add'l		
DT4508353	LUDLAM TRAIL: NEW BRIDGE OVER BIRD RD, SW 8 ST & FLAGLER ST	MIAMI-DADE	PEDESTRIAN/WILDLIFE OVERPASS									Proposed Funding (\$000s)				PL1-727
4508353			6	0.0	0.0	0.0	0	0	0			2024 - 2025	2025 - 2026	2026 - 2027	2027 - 2028	
							CONSTRUCTION	TALU	0	0	799	0				
DT4514121	BISCAYNE BLUEWAY TRAIL	MIAMI-DADE	BIKE PATH/TRAIL									Proposed Funding (\$000s)				PL1-729
4514121			12	0.5	12.9	13.4	4	4	0			2024 - 2025	2025 - 2026	2026 - 2027	2027 - 2028	
							CONSTRUCTION	SU	0	1,742	0	0				
							CONSTRUCTION	TALU	0	113	0	0				
DT4516581	SUNSET DRIVE ROADWAY AND BEAUTIFICATION PROJECT	MIAMI-DADE	PEDESTRIAN SAFETY IMPROVEMENT									Proposed Funding (\$000s)				PL1-730
4516581			6	0.3	6.8	7.1	2	0	0			2024 - 2025	2025 - 2026	2026 - 2027	2027 - 2028	
							CONSTRUCTION	TALU	0	793	0	0				
DT4516611	BISCAYNE EVERGLADES GREENWAY (BEG) PHASE II	MIAMI-DADE	BIKE PATH/TRAIL									Proposed Funding (\$000s)				PL1-731
4516611			12	3.3	0.4	1.6	2	0	0			2024 - 2025	2025 - 2026	2026 - 2027	2027 - 2028	
							PRELIMINARY ENGINEERING	TALU	0	5	0	0				
							CONSTRUCTION	TALU	0	0	0	1,005				

MIAMI-DADE TRANSPORTATION PLANNING ORGANIZATION  
TRANSPORTATION IMPROVEMENT PROGRAM  
FEDERALLY-FUNDED PROJECTS

**MISCELLANEOUS**

TPO Project No	Facility/Project Name	County	Type of Work							Federal Funding Components				5-Yr Page Ref		
			Agency Project No	From / Location	To / Location	Old Item	Roadway ID	Length (miles)	Begin Point	End Point	Lanes				2024 - 2025	2025 - 2026
Exist	Improv	Add'l														
DT4516831	CITYWIDE SIDEWALK CONNECTIVITY PROJECT - PHASE I	MIAMI-DADE	BIKE LANE/SIDEWALK									Proposed Funding (\$000s)				PL1-732
4516831			12	0.0	0.0	0.0	0	0	0	Activity /Phase	Funding Source	2024 - 2025	2025 - 2026	2026 - 2027	2027 - 2028	
										PRELIMINARY ENGINEERING	TALU	0	5	0	0	
										CONSTRUCTION	TALU	0	0	0	910	
DT4516841	PEDESTRIAN SYSTEM ENHANCEMENTS	MIAMI-DADE	LIGHTING									Proposed Funding (\$000s)				PL1-732
4516841			12	0.0	0.0	0.0	0	0	0	Activity /Phase	Funding Source	2024 - 2025	2025 - 2026	2026 - 2027	2027 - 2028	
										PRELIMINARY ENGINEERING	TALU	0	5	0	0	
										CONSTRUCTION	TALU	0	0	0	1,005	
DT4522031	DISTRICT 6 - ELECTRIC VEHICLE CHARGING PROGRAM PHASE II	DIST/ST-WIDE	ELECTRIC VEHICLE CHARGING									Proposed Funding (\$000s)				PL1-733
4522031			12	0.0	0.0	0.0	0	0	0	Activity /Phase	Funding Source	2024 - 2025	2025 - 2026	2026 - 2027	2027 - 2028	
										OPERATIONS	GFEV	0	1,500	0	0	
										CAPITAL	GFEV	900	0	0	0	
DT4538731	NHTSA - COMMUNITY TRAFFIC SAFETY TEAM (DISTRICT 6)	MIAMI-DADE	SAFETY PROJECT									Proposed Funding (\$000s)				
4538731			6	0.0	0.0	0.0	0	0	0	Activity /Phase	Funding Source	2024 - 2025	2025 - 2026	2026 - 2027	2027 - 2028	
										OPERATIONS	NHTS	30	30	30	30	

MIAMI-DADE TRANSPORTATION PLANNING ORGANIZATION  
 TRANSPORTATION IMPROVEMENT PROGRAM  
 FEDERALLY-FUNDED PROJECTS

TPO Project No	Facility/Project Name		County	Type of Work							Federal Funding Components	5-Yr Page Ref
Agency Project No	From / Location	To / Location	Old Item	Roadway ID	Length (miles)	Begin Point	End Point	Lanes				
								Exist	Improv	Add'l		

<b>Yearly Total</b>	<b>4,033</b>	<b>7,298</b>	<b>7,642</b>	<b>4,245</b>
<b>4 Year Total</b>			<b>\$23,218</b>	



MIAMI-DADE TRANSPORTATION PLANNING ORGANIZATION  
TRANSPORTATION IMPROVEMENT PROGRAM  
FEDERALLY-FUNDED PROJECTS

**TRANSPORTATION PLANNING**

TPO Project No	Facility/Project Name	County	Type of Work							Federal Funding Components				5-Yr Page Ref		
			Roadway ID	Length (miles)	Begin Point	End Point	Lanes			Activity /Phase	Funding Source	Proposed Funding (\$000s)				
							Exist	Improv	Add'l			2024 - 2025	2025 - 2026		2026 - 2027	2027 - 2028
Agency Project No	From / Location	To / Location	Old Item													
DT4034871	HIGHWAY PLANNING & RESEARCH PROGRAM TRANSPORTATION PLANNING ACTIVITIES	DIST/ST-WIDE	TRANSPORTATION PLANNING									Proposed Funding (\$000s)				PL1-740
4034871			6	0.0	0.0	0.0	0	0	0	Activity /Phase	Funding Source	2024 - 2025	2025 - 2026	2026 - 2027	2027 - 2028	
							PLANNING	HP	1,176	1,066	1,073	1,098				
DT4034881	HIGHWAY PLANNING & RESEARCH PROGRAM DATA COLLECTION ACTIVITIES	DIST/ST-WIDE	TRANSPORTATION STATISTICS									Proposed Funding (\$000s)				PL1-742
4034881			6	0.0	0.0	0.0	0	0	0	Activity /Phase	Funding Source	2024 - 2025	2025 - 2026	2026 - 2027	2027 - 2028	
							PLANNING	HP	483	598	719	729				
DT4034891	HIGHWAY PLANNING & RESEARCH PROGRAM SYSTEM PLANNING ACTIVITIES	DIST/ST-WIDE	TRANSPORTATION PLANNING									Proposed Funding (\$000s)				PL1-742
4034891			6	0.0	0.0	0.0	0	0	0	Activity /Phase	Funding Source	2024 - 2025	2025 - 2026	2026 - 2027	2027 - 2028	
							PLANNING	HP	759	803	724	740				
DT4393345	MIAMI-DADE TPO - FY 2024 / 2025 - 2025 / 2026 UPWP	MIAMI-DADE	TRANSPORTATION PLANNING									Proposed Funding (\$000s)				PL1-759
4393345			12	0.0	0.0	0.0	0	0	0	Activity /Phase	Funding Source	2024 - 2025	2025 - 2026	2026 - 2027	2027 - 2028	
							PLANNING	PL	5,546	5,632	0	0				
							PLANNING	SU	3,000	3,000	0	0				

MIAMI-DADE TRANSPORTATION PLANNING ORGANIZATION  
 TRANSPORTATION IMPROVEMENT PROGRAM  
 FEDERALLY-FUNDED PROJECTS

**TRANSPORTATION PLANNING**

TPO Project No	Facility/Project Name	County	Type of Work							Federal Funding Components				5-Yr Page Ref	
Agency Project No	From / Location	To / Location	Old Item	Roadway ID	Length (miles)	Begin Point	End Point	Lanes			2024 - 2025	2025 - 2026	2026 - 2027	2027 - 2028	
								Exist	Improv	Add'l					

DT4393346	MIAMI-DADE TPO - FY 2026 / 2027 - 2027 / 2028 UPWP	MIAMI-DADE	TRANSPORTATION PLANNING									Proposed Funding (\$000s)				PL1-759
4393346			12	0.0	0.0	0.0	0	0	0	Activity /Phase	Funding Source	2024 - 2025	2025 - 2026	2026 - 2027	2027 - 2028	
										PLANNING	PL	0	0	5,632	5,632	
										PLANNING	SU	0	0	3,000	3,000	

<b>Yearly Total</b>	10,964	11,099	11,148	11,199
<b>4 Year Total</b>	<b>\$44,410</b>			

**TOTAL ALL PROJECTS**

<b>Yearly Total</b>	333,846	510,388	268,804	398,781
<b>4 Year Total</b>	<b>\$1,511,819</b>			

TRANSPORTATION IMPROVEMENT PROGRAM (TIP)

## PART 2: 5-YEAR PROJECT LISTINGS



TRANSPORTATION IMPROVEMENT PROGRAM (TIP)

# PART 2: 5-YEAR PROJECT LISTINGS FUNDING SUMMARY





TIP • FISCAL YEARS 2024/2025 TO 2028/2029  
**PART 2: 5-YEAR PROJECT LISTINGS**  
**FUNDING SUMMARY**

Placeholder

DRAFT

TRANSPORTATION IMPROVEMENT PROGRAM (TIP)

# PART 2: 5-YEAR PROJECT LISTINGS STATE TRANSPORTATION SYSTEM AND MAJOR PROJECTS





## TIP • FISCAL YEARS 2024/2025 TO 2028/2029

### PART 2: 5-YEAR PROJECT LISTINGS

### STATE TRANSPORTATION SYSTEM AND MAJOR PROJECTS

### Florida Department of Transportation, District 6 (FDOT, D6)

This section of the TIP focuses on the State Transportation System and Major Projects located within Miami-Dade County. The projects listed include improvements to highways, transit, aviation, rail, seaport, freight, and bicycle/pedestrian modes over the next five fiscal years.

The FDOT, District 6, section provides an overview of the following topics:

- The FDOT Five Year Work Program
- The Work Program Cycle
- Programs and Funding
- Strategic Intermodal System (SIS) Projects
- Other Major Corridor Improvements
- Intelligent Transportation System (ITS) Program
- Bicycle/Pedestrian Corridor Improvements
- Freight Projects
- Public Transportation Projects

#### FDOT'S FIVE-YEAR WORK PROGRAM

The FDOT District 6 Work Program is a major component of the Miami-Dade TPO's TIP. The Work Program, which is updated annually, is a project specific list of transportation activities and improvements that the FDOT will undertake during the next five-years. It is developed by the District in cooperation with the Miami-Dade TPO and is consistent with the 2045 LRTP, and TPO priorities. The projects must also meet the objectives of the Florida Transportation Plan (FTP). The first three years of the Adopted Work Program represent a commitment that local governments may rely on for planning purposes, and for the development of capital improvement elements of the local government comprehensive plans.

\*All renderings used in this report are subject to change as they continue through the project phase and may not denote the final product.

**THE WORK PROGRAM CYCLE**

In the summer of 2022, FDOT began the new cycle to develop the Tentative Work Program for Fiscal Years (FY) 2024 - 2028. The Department coordinates development of the Work Program with the TPO TIP Committee process and input is received through public hearings. The Tentative Work Program is then sent to the Governor’s Office, Legislature, Florida Transportation Commission and the Department of Economic Opportunity for review and it will become effective as the Adopted Work Program on July 1, 2023.

**PROGRAMS AND FUNDING**

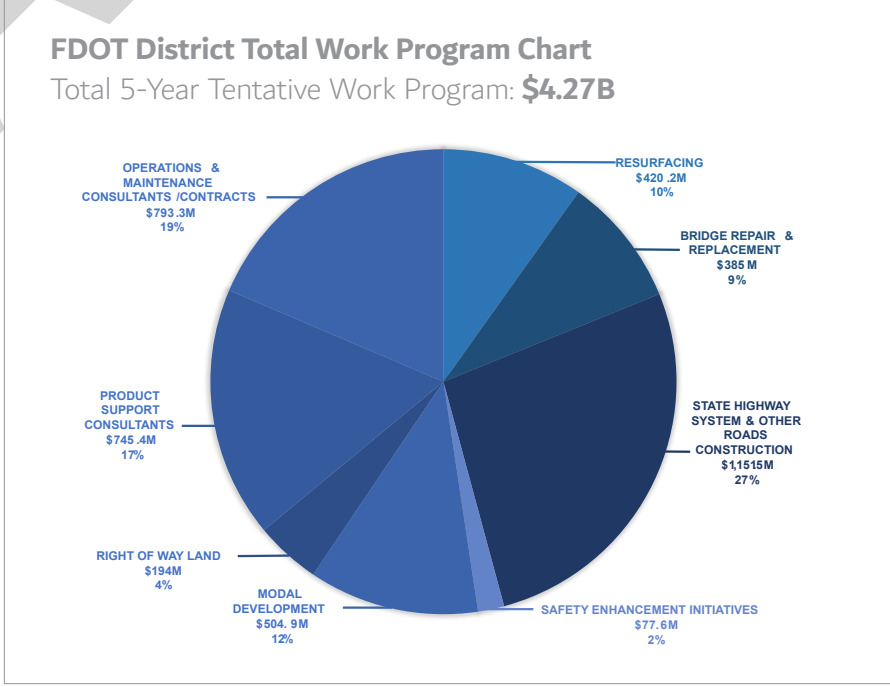
**Program Descriptions** — For budgeting purposes, the FDOT’s Work Program comprises of eight budget categories. Programs are listed below:

- Safety Enhancements Initiatives
- Resurfacing
- Bridge Repair & Replacement
- State Highway System & Other Roads Construction
- Right of Way Land
- Product Support Consultants
- Operations & Maintenance Consultants/Contracts
- Modal Development

**Funding Overview** — The Department’s funds are allocated among seven Districts statewide and the Florida Turnpike Enterprise. In Miami-Dade, the Department in consultation with the TPO, determines the best use of Miami-Dade’s share of funding. The Department’s resources are primarily from federal and state dedicated sources. The State Transportation Trust Fund and the Federal Highway Trust Fund receive revenue from specific tax sources for transportation purposes. Additional funding for Work Program projects comes from local and discretionary sources. By statute, the Department must develop a program that is balanced to cash and revenue forecasts.

**FDOT District 6, Total Budget Breakdown, Tentative Five-Year Work Program Fiscal Years 2024-2028**

— As shown in the Total Budget





Breakdown chart below, the majority of the Department's \$4.27 billion budget is applied to the state highway system and other roads construction budget in the amount of \$1.15 billion.

### STRATEGIC INTERMODAL SYSTEM (SIS) PROJECTS

The Florida Legislature established the SIS to enhance Florida's transportation mobility and economic competitiveness. The SIS consists of a network of high-priority transportation facilities which includes commercial airports, spaceports, deep water seaports, freight rail terminals, passenger rail, intercity bus terminals, rail corridors, waterways, and highways. These facilities represent the state's primary means for moving people and freight between Florida's diverse regions, between states and nations. The following are major SIS improvement projects in Miami-Dade County:

#### SR 826/PALMETTO EXPRESSWAY CAPACITY IMPROVEMENTS


This project consists of capacity improvements along the SR 826/Palmetto Expressway from North of NW 154 St to US 1/SR 5/Dixie Highway. The full project is approximately 17 miles in length. It is expected to improve mobility, relieve congestion, accommodate future growth and development in the region, enhance emergency evacuation, and improve connectivity with SR 826/Palmetto Expressway, I-75, SR 924/Gratigny Parkway, Florida's Turnpike, I-595, and the SR 869/Sawgrass Expressway. The project is divided into two major segments:

**1. SR 826 / PALMETTO EXPRESSWAY CAPACITY IMPROVEMENTS** — In February 2020 FDOT announced proposed improvements to this segment of the Palmetto express lanes to further address congestion. The planned improvements include:

The Department recently completed phase 1 improvements in the Northbound direction which included the following:

- Relocate the existing ingress north of NW 36 Street to the Okeechobee Road ingress to provide additional general purpose lanes capacity.
- Relocate the existing ingress north of Okeechobee Road to south of the northbound Okeechobee Road on-ramp to eliminate lane diving.
- Remove the exiting ingress at NW 36 Street.
- Relocate the existing egress south of NW 154 Street to south of NW 103 Street which creates a single express lane from NW 103 Street to NW 154 Street to provide additional general-purpose lanes capacity.

Improvements were completed and operations began September 2020.



## FDOT D6 - STATE TRANSPORTATION SYSTEM AND MAJOR PROJECTS

Phase 2 of the Palmetto Expressway Capacity Improvements project from South of NW 36 Street to North of NW 154 Street is currently under construction. Phase 2 consists of improvements in both northbound and southbound as follows:

In the Northbound direction the improvement consists of the following:

- Widen as well as mill and resurface the mainline to provide full width inside and outside shoulders for improvements recently completed.

In the Southbound direction the improvement consists of the following:

- Modifying the NW 103 Street westbound to southbound flyover ramp pier along the outside general-purpose lane and subsequently widen the SR 826 mainline bridge and walls to create an additional general-purpose lane through NW 103 Street.
- Extend auxiliary lane between the Okeechobee Road and NW 74 Street interchanges to better facilitate weaving and improve capacity in the general-purpose lanes.
- Widen the bridge over NW 74 Street and Metrorail to better facilitate weaving and improve capacity in the general-purpose lanes.
- Relocate express lane ingress access at NW 154 Street to NW 103 Street to allow access to the express lane from NW 154 Street and NW 122 Street. This will convert an existing express lane to general-purpose lane from NW 154 Street to I-75.

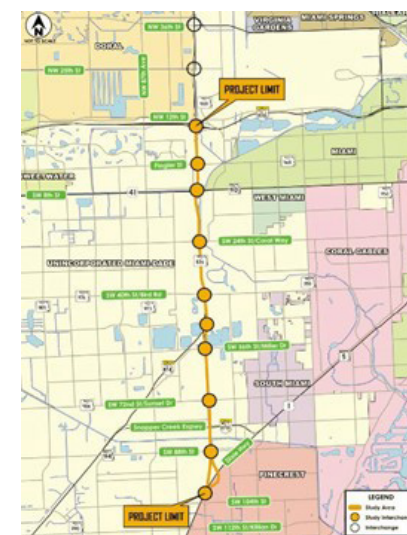
Phase 2 is anticipated to be completed by Summer of 2024.

**2. SR 826 / PALMETTO EXPRESSWAY SOUTH** — The project on SR 826/Palmetto Expressway from US 1/SR 5/Dixie Highway to SR 836/Dolphin Expressway, approximately seven miles, is proposing corridor improvements that are expected to add highway and interchange capacity with the implementation of capacity and interchange improvements to meet future transportation demand, improve travel time reliability and provide long-term mobility options.

The project includes improvements to 10 interchanges, operational improvements to the Palmetto general purpose lanes and a direct connection to the Busway at the southern end of the project. This project will also include a new drainage system, lighting system and ITS system. Signalized intersections will be upgraded to current standards. The project is in the Project Development and Environment (PD&E) phase.

For more information related to this project, visit: <http://www.fdotmiamidade.com/826expressouth.html>

For more information on these Palmetto Expressway projects visit: [www.palmettoexpresslanes.com](http://www.palmettoexpresslanes.com)



### GOLDEN GLADES INTERCHANGE (GGI) RECONSTRUCTION



Golden Glades Interchange Improvements

The FDOT District 6 and Florida's Turnpike Enterprise are developing the design of several roadway projects within the GGI in Miami-Dade County. The proposed enhancements to the GGI Interchange include several miles of roadway and ramps. The overall project will help increase the regional connectivity to this major interchange. The project area consists of the following five major facilities: State Road (SR) 9A/I- 95, SR 826/Palmetto Expressway, Florida's Turnpike, SR 9 and SR 7/US 441/NW 7 Avenue. The scope of the project includes the following:

- Milling and resurfacing the Palmetto Expressway between NW 17 Avenue and the GGI
- Providing a direct connection flyover ramp from eastbound Palmetto Expressway to northbound I-95
- Relocating NW 12 Avenue entrance ramp to I-95
- Rebuilding and realigning various ramps throughout the interchange to meet current standards
- Rebuilding and widening northbound and southbound I-95 from

the GGI to Miami Gardens Drive to accommodate future express lanes

- Rebuilding Florida's Turnpike Connector at the intersection of NW 2 Avenue and NW 167 Street
- Widening the southbound lanes of the Turnpike Connector to accommodate two lanes from Florida's Turnpike and three lanes from eastbound Palmetto Expressway to southbound I-95
- Providing a direct express lane connection from Florida's Turnpike to the southbound I-95 Express Lanes
- Relocating the SR 7 exit ramp from southbound I-95
- Rebuilding the westbound Palmetto Expressway bridge and entrance ramp to enhance access from Florida's Turnpike
- Widening southbound I-95 from Biscayne Canal to NW 135 Street to accommodate an additional lane for the southbound Turnpike Connector
- Rebuilding the pedestrian bridge at NW 147 Street to enhance pedestrian safety for Thomas Jefferson Middle School, Biscayne Gardens Elementary and the surrounding communities
- Rebuilding toll gantry
- Rebuilding and widening I-95 to provide a direct connection from northbound I- 95 Express Lanes to Florida's Turnpike

## FDOT D6 - STATE TRANSPORTATION SYSTEM AND MAJOR PROJECTS

- Rebuilding ramp connections to meet current standards

The construction of the GGI projects will let in August of 2023, and the design and right-of-way phases are ongoing.

For more information on the project, please visit: <http://www.fdotmiamidade.com/design-projects/expressways/golden-glades-interchange-enhancement-projects.html>

The project video will provide a better visualization of this complex project.

### SR 25/US 27/OKEECHOBEE ROAD IMPROVEMENTS

A PD&E study was completed for SR 25/US 27/Okeechobee Road from SR 997/Krome Avenue to NW 79 Avenue in 2016. The following corridor improvements on SR 25/Okeechobee Road include:

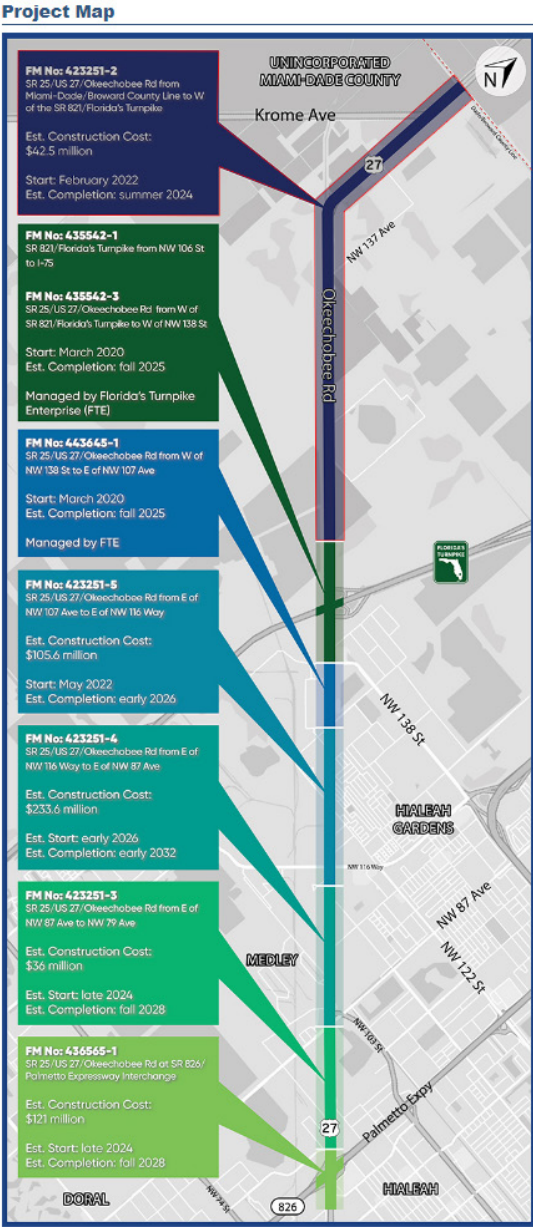
SEGMENT LIMITS	IMPROVEMENTS	CONSTRUCTION YEAR
<b>Broward County Line to East of the HEFT</b>	Widening, capacity improvements, milling and resurfacing, as well as improving the frontage road on the north side of the said limits.	Construction Started: February 2022
<b>West of HEFT to West of NW 138 Street</b>	Widening, milling and resurfacing the roadway. Including reconstruction of Frontage Road, storm sewer, Miami Canal dredging, signing and pavement marking, signalization, lighting, and intelligent transportation systems updates. Project Managed by Florida's Turnpike Enterprise.	Construction Started: March 2020
<b>West of NW 138 Street to East of NW 107 Avenue</b>	Reconstruct and widen roadway and widen the bridge over the Miami Canal at NW 138 St and NW 107 Avenue to provide a wider turning radius for large trucks. Improve the intersection of SR 25 at NW 107 Avenue and NW 138 St by adding new turn lanes and signals. Project managed by Florida's Turnpike Enterprise.	Construction Started: March 2020
<b>East of NW 107 Avenue to East of NW 116 Way</b>	Full reconstruction to provide concrete and rigid pavement, replacement of bridges at NW 121 Avenue and NW 116 Way over Miami (C-6) Canal, design of two braided ramps under SR 25/Okeechobee Road to connect the mainline with the Frontage Road.	Construction Started: March 2022

## FDOT D6 - STATE TRANSPORTATION SYSTEM AND MAJOR PROJECTS

SEGMENT LIMITS	IMPROVEMENTS	CONSTRUCTION YEAR
<b>East of NW 116 Way to East of NW 87 Avenue</b>	Full reconstruction to provide rigid pavement, grade separation of bridges over 87 Avenue, design of left turn lanes flyover bridges from Southbound NW 87 Avenue to Eastbound Okeechobee Road and from Northbound NW 87 Avenue to Westbound Okeechobee Road, a construction of a new bridge at NW 106 Street over the Miami (C-6) Canal, and the realignment of NW 103 Street and the frontage road within the project limits.	Early 2026
<b>East of NW 87 Avenue to NW 79 Avenue</b>	Road reconstruction using rigid pavement, widening Okeechobee Road, modify the intersection of NW 95 Street and Frontage Road, widen NW 79 Avenue bridge of Miami (C-6) Canal, and provide new access from Frontage Road to Westbound Okeechobee Road.	Late 2024
<b>Interchange with SR 826/Palmetto Expressway</b>	Three new flyover ramps, the addition of turn lanes at the ramp intersections, and improvements to the Okeechobee Road and W 18 Avenue intersection.	Late 2024

For more information visit: <https://www.fdotmiamidade.com/okeechobee>

# FDOT D6 - STATE TRANSPORTATION SYSTEM AND MAJOR PROJECTS



PD&E STUDIES

The following are major PD&E projects in Miami-Dade County:

SR 9A/I-95 FROM SOUTH OF MIAMI GARDENS DRIVE TO NORTH OF BROWARD COUNTY LINE

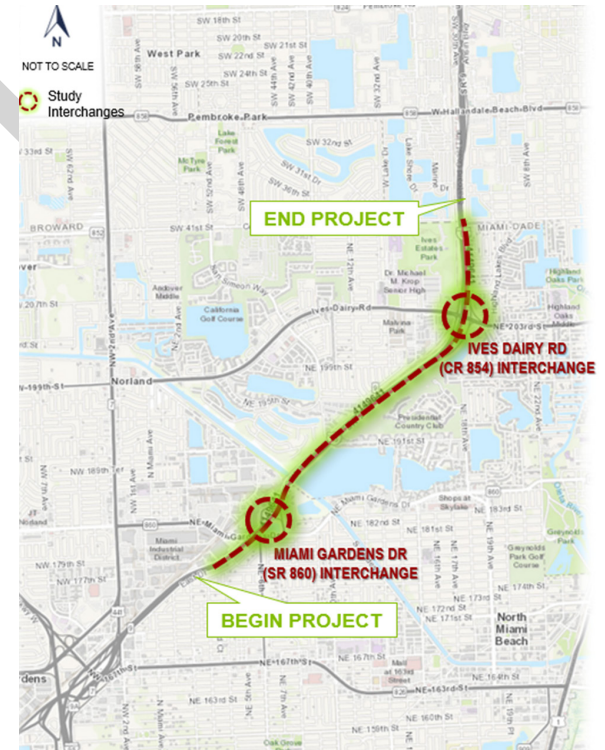
PD&E study for SR 9A/I-95 from Miami Gardens Drive to the north of Broward County Line will evaluate potentially providing additional express and/or general use lanes on SR 9A/I-95 from south of SR 860/Miami Gardens Drive to the north of Broward County Line and implementing interchange improvements at SR 860/Miami Gardens Drive and CR 854/Ives Dairy Road within Miami-Dade County.

Overall, the project will offer enhanced mobility options for motorists and transit users as it will provide additional capacity along the SR 9A/I-95 corridor throughout northern Miami-Dade County. Consistent with the existing managed lanes system on SR 9A/I-95, the additional express lanes are anticipated to operate using variable toll pricing based on congestion to optimize traffic flow.

The PD&E study has the following project objectives:

- Address the deficient operational capacity and relieve existing/future congestion along the SR 9A/I-95 corridor.
- Preserve the operational integrity and regional functionality of SR 9A/I-95 (and, therefore, the regional transportation network) by complementing similar corridor improvements throughout Miami-Dade, Broward, and Palm Beach Counties.
- Enhance emergency evacuation and response times.

For information related to the project, visit: <http://www.fdotmiamidade.com/i95northPDE.html>



## RESURFACING PROJECTS

The following are major resurfacing projects in Miami-Dade County:

### SR 953/Lejeune Road/E 8 Ave from NW 79 Street/E 25 to NW 103 Street/E 49 St

The design for this project is underway. The project entails repaving and restriping SR 953/Lejeune Road/E 8 Avenue from NW 79 Street/E 25 Street to NW 103 Street/E 49 Street. This project will also be upgrade all pedestrian signals, signs, and curb ramps; relocate the midblock crossing at Flamingo Elementary School; upgrade signage and pavement markings; and add an emergency traffic light at SR 953/Lejeune Rd and E 42 St.

This project is anticipated to begin construction in late 2023 and will cost approximately \$3.6 million.

For information about the construction schedule or related information, visit: <https://www.fdotmiamidade.com/design-projects/north-miami-dade/sr-953lejeune-rde-8-ave-from-nw-79-ste-25-st-to-nw-103-ste-49-st-1.html>





### SR 953 from 33 St to 42 St



### SR 953 from 42 St to 49 St



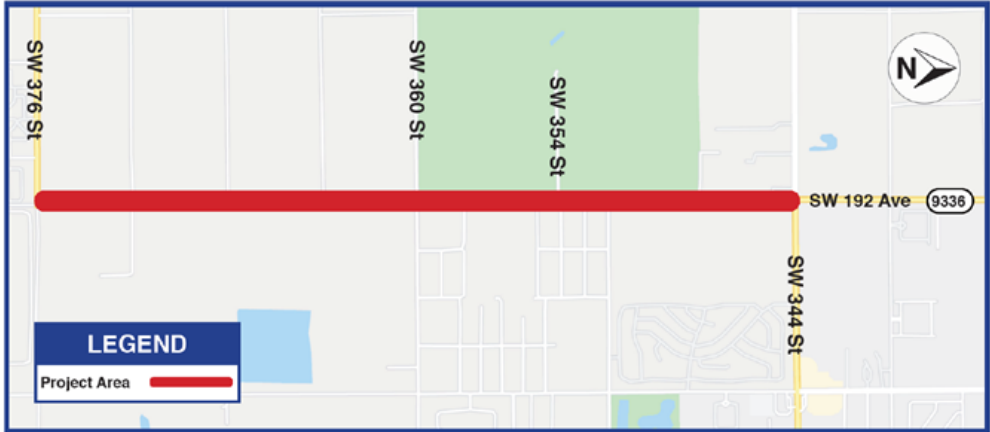
## FDOT D6 - STATE TRANSPORTATION SYSTEM AND MAJOR PROJECTS

### SR 9336/SW 192 Ave (SW 376 St TO SW 344 St) and SR 9336/SW 344 St/Palm Dr (SW 192 Ave to SR 5/US 1)

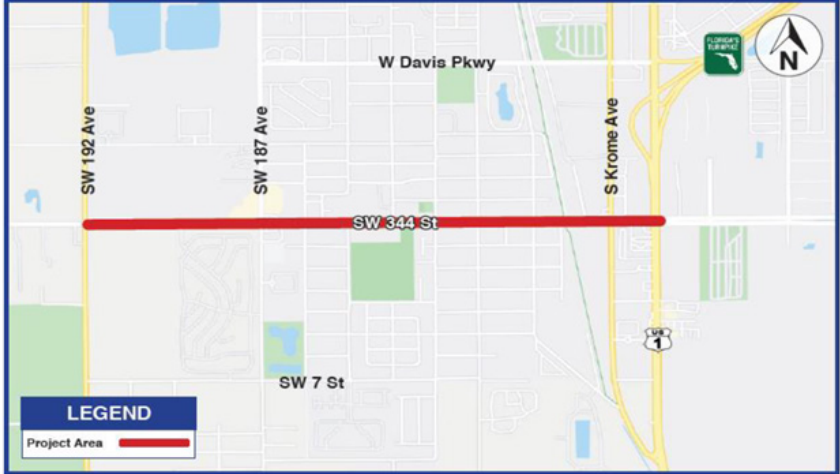
The project entails repaving and restriping the roadways of SR 9336/SW 192 Ave from SW 376 Street to SW 344 Street and SW 344 Street from SW 192 Ave to SR 5/US 1. The design for this project is underway and divided into two segments. Specific improvements for each segment are listed below. The projects are anticipated to begin construction in Fall of 2023 and will cost approximately \$4.8 million combined.

For information about the construction schedule or related information, visit: <https://www.fdotmiamidade.com/design-projects/south-miami-dade/sr-9336sw-192-ave-sw-376-st-to-sw-344-st-and-sr-9336sw-344-stpalm-dr-sw-192-ave-to-sr-5us-1.html>

SR 9336/SW 192 Avenue from SW 376 Street to SW 344 Street



SR 9336/SW 344 Street from SW 192 Avenue to west of SR 5/US 1



### SEGMENT LIMITS

### IMPROVEMENTS

**SR 9336/SW 192 Avenue  
from SW 376 Street to SW  
344 Street**

- Widening the road to provide 12-foot-wide travel lanes
- Upgrading drainage
- Providing five-foot shoulders, which will function as bicycle facilities, where feasible
- Upgrading signs and pavement markings
- Trimming trees
- Installing speed feedback signs

**SR 9336/SW 344 Street/  
Palm Drive from SW 192  
Avenue to SR 5/US 1**

- Constructing a 12' wide shared-use path from SW 188 avenue to NW/SW 6 avenue
- Widening N leg of the intersection of NW/SW 6 avenue along with safety improvements
- Widening of sidewalk between NW/SW 6 avenue and SR 5/US1
- Providing sod at unpaved shoulder
- Repairing damaged sidewalks
- Relocating or trimming landscaping
- Upgraded lighting
- Upgrading signs and pavement markings
- Widening the shoulder at NW/SW 6 Avenue
- Upgrading pedestrian signs, signals, and ramps

### OTHER MAJOR PROJECTS

The following are major projects in Miami-Dade County:

#### SR 90/US 41/SW 8 ST AT SW 109 AVE PEDESTRIAN BRIDGE

This project is currently in the Design phase, which entails installing a pedestrian bridge over SW 8 street and the C-4 Canal west of SW 109 Avenue. Providing pedestrian plazas with elevator and stairs on the north-end and south-end of the pedestrian bridge. Installing decorative LED street lighting, street signage, sidewalk, hardscaping and landscaping along SW 109 Avenue between SW 7 Terrace and SW 6 Street. Upgrading pedestrian signals at SW 8 Street and SW 109 Avenue intersection. Providing a mid-block crosswalk on the north end of SW 7 Terrace and SW 109 Avenue intersection.

The project is anticipated to begin construction in mid-2023; will last about two years and will cost approximately \$21.59 million. For information about the construction schedule or related information, visit: <http://www.fdotmiamidade.com/design-projects/south-miami-dade/sr-90us-41sw-8-st-at-sw-109-ave-pedestrian-bridge-replacement.html>

### SR 934/NE/NW 79 STREET

The FDOT District VI has conducted a Pedestrian Safety Study along SR 934 / NW 79th Street from NW 25th Avenue to NW 1st Place in Miami-Dade County in 2020. This study was initiated after a review of the 2015 Pedestrian High Crash List Locations. The intersections of SR 934 / NW 79th Street and NW 17th, 22nd, and 25th Ave. were added to the scope in 2021.

The objective of this study is to review pedestrian and bicycle crash patterns, identify their probable causes, and identify, develop, and evaluate cost-effective improvements targeted at mitigating these crashes. A benefit-to-cost ratio analysis was performed to evaluate the economic viability of the recommended improvements by converting the crash reduction into monetary value and estimating the total cost of the improvements in terms of construction, preliminary design, maintenance, right-of-way, and contingency costs.

Improvements along the SR 934 corridor are intended to provide safer transportation of pedestrians and mitigate the amount of pedestrian and bicycle crash patterns. The safety improvements involve adding midblock crossings at various locations in addition to moving existing crossings within intersections to safely allow pedestrians crossing opportunities. Additionally, signalization, signing and pavement marking, and lighting improvement are included to facilitate and improve these crossings.

The project is currently in the Design Phase which anticipated to be completed in 2025.

### SR 907/ALTON ROAD FROM MICHIGAN AVENUE TO 43 STREET

This project is currently in the Design phase, and it generally entails roadway reconstruction on Alton Road from Michigan Avenue to 43 Street. The design of this project includes elevating the roadway profile, adding a two-way protected bicycle facility from Michigan Avenue to Chase Avenue, upgrading roadway lighting to LED, upgrading pedestrian ramps and sidewalks to current standards, replacing signal mast arms, and providing signing and pavement markings. The project will also provide drainage improvements by designing and constructing a new roadway drainage system, including two pump stations, with one outfall to the Intracoastal Waterway.

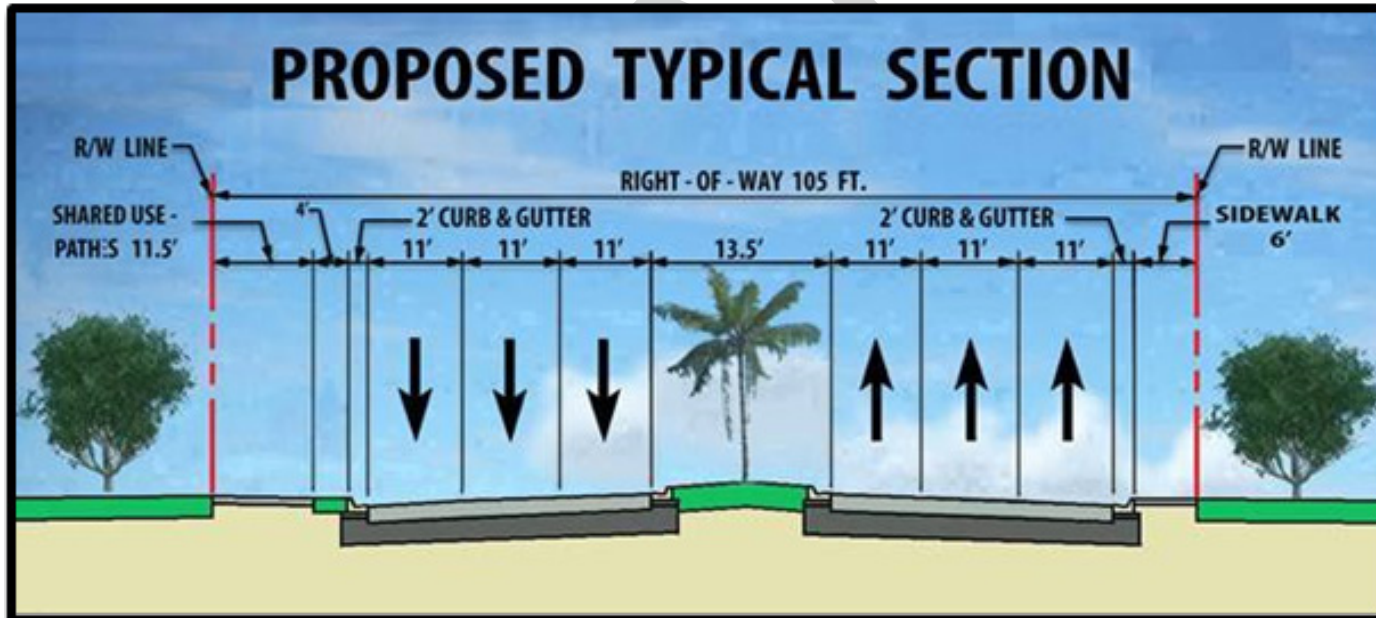


The project is anticipated to begin construction in Spring 2025 and end Fall 2027 and will cost approximately \$46 million. For information about the construction schedule or related information, visit: <https://www.fdotmiamidade.com/design-projects/beaches/sr-907alton-road-from-michigan-avenue-to-43-street-1.html>

**SR 860/MIAMI GARDENS DRIVE FROM EAST OF I-75 TO NW 79 PLACE**

This project is currently in the Design phase. The primary purpose of this project is to improve safety and relieve congestion along Miami Gardens Drive from east of I-75 to NW 79 Place by providing access management modifications to various median openings and increasing vehicular capacity. The proposed design widens the roadway from a four-lane facility to a six-lane facility, provides additional turn lanes at major intersections, and proposes a bicycle lane in each direction. Further improvements include milling and resurfacing of the existing pavement, replacing signal mast arms, lighting, upgrading pedestrian ramps and sidewalks to current standards, drainage improvements, and upgrades to the signing and pavement markings. Additional right-of-way acquisition is anticipated for this project.

The project is anticipated to begin construction in Spring 2025 and end Spring 2027 and will cost approximately \$10 million. For information related to this project, visit: <https://www.fdotmiamidade.com/design-projects/north-miami-dade/sr-860miami-gardens-drnw-186183-st-from-sr-93i-75-to-sr-823nw-57-ave.html>



**BICYCLE/PEDESTRIAN CORRIDOR IMPROVEMENTS**

The bicycle/pedestrian network is a component of the overall transportation system. The Department evaluates bicycle and pedestrian improvements in conjunction with all capacity and resurfacing projects.

**Systemwide Bicycle/Pedestrian Improvements on Resurfacing Projects:**

- New Americans with Disabilities Act (ADA)-complaint pedestrian signal pushbuttons
- Pedestrian traffic signals at all signalized crosswalks
- Installation of missing crosswalks at signalized intersections where feasible
- Adding bicycle lanes by narrowing travel lanes where feasible
- Adding buffers/wider buffers to existing bicycle lanes where feasible

**FDOT D6 BICYCLE/PEDESTRIAN IMPROVEMENTS:**

LOCATION	IMPROVEMENTS
SR 90/SW 8 St from West of SW 74 Ct to West of SW 57 Ave	Signalized midblock crossings at ten locations
SR 972/Coral Way at SR 933/SW 12 Ave and SW Ave	Installation of special emphasis pavement markings and improvements to address ADA compliance
SR 953/Lejeune Rd from Greco Ave to Granello Ave	Midblock pedestrian crosswalk
SR 860/Miami Gardens Dr/NW 183 St from NW 49 Ave to NW 48 Pl	Relocate west crosswalk (located between NW 52nd Avenue and NW 49th Avenue)
SR A1A /Harding Ave at 89 St	Upgrade uncontrolled crossings to signalized pedestrian crossing with pedestrian signal control, signal heads, and ramps
SR 90/SW 7 St from SW 27 Ave to Brickell Ave	Three new signalized midblock pedestrian crossings
SR A1A/Harding Ave at 90 St	Midblock pedestrian crossing with rectangular rapid-flashing beacons (RRFB)

## FDOT D6 - STATE TRANSPORTATION SYSTEM AND MAJOR PROJECTS

LOCATION	IMPROVEMENTS
SR 90/SW 8 St East of SW 29 Ave	Signalized midblock pedestrian crossing with countdown signal heads, curb ramps, signing and pavement markings and lighting
SR 90/SW 8 St from SW 56 Ave and Lisbon St + SR 90/SW 8 St from Capri St and Monterrey St	Signalized midblock pedestrian crossing with countdown signal heads, curb ramps, signing and pavement markings and lighting
SR 90/SW 8 St from SW 65 Ave and SW 64 Ct + SR 90/SW 8 St from SW 64 Ave and SW 63 Ave	Signalized midblock pedestrian crossing with countdown signal heads, curb ramps, signing and pavement markings and lighting

Bicycle & pedestrian projects are also implemented by local agencies, who oversee construction and management. In addition, some projects are funded through the federally funded Transportation Alternatives Program (TAP), or state funded Shared Use Non-motorized (SUN) Trail Program. The Safe Routes to Schools (SRTS) program integrates safety, traffic relief, health, environmental awareness, physical activity and fitness under one program focusing on school zones. Table below shows some of the upcoming improvements by local agencies.

### LOCAL AGENCY BICYCLE/PEDESTRIAN IMPROVEMENTS:

PROJECT AGENCY/ PROGRAM	PROJECT TYPE	PROJECT AREA
City of Miami Beach	Bike Lane/Sidewalk	17 Street Bicycle Lane Project
City of Miami Gardens	Bike Path/Trail	NW 199 St/Betty Ferguson Recreation Complex
Safe Routes to School Infrastructure	Pedestrian Safety Improvements	Homestead Middle School, North Miami Beach Senior High School, Miami Jackson Senior High School, and Ruben Dario Middle School
Miami-Dade County	Bike Path/Trail	GGF to Industrial Park – Bike-Ped Bridge and Kiss-Ride Terminal
City of Miami	Sidewalk	Miami River Greenway Curtis Park East
Miami-Dade County	Bike Path/Trail	Bike Boulevard Demo Project – along NW 21 Ave from NW 41 St to NW 83 St

## FDOT D6 - STATE TRANSPORTATION SYSTEM AND MAJOR PROJECTS

As part of the on-going effort to assess and improve the bicycle & pedestrian infrastructure the District conducts planning level feasibility assessments that explore potential improvements to roadways to improve the bicycle/pedestrian network.

### FDOT D6 BICYCLE/PEDESTRIAN FEASIBILITY ASSESSMENTS:

NAME	LIMITS	STATUS
SR 856/Lehman Causeway Feasibility Analysis & Conceptual Plans	From: US-1/Biscayne Blvd To: SR A1A/Collins Ave	Completed
SR 90/SW 8th Street Protected Shared Use Path Feasibility Analysis	From: SR 997/Krome Ave To: SW 137 Ave	Completed
SR-94 Kendall Dr. Shared-Use Path Feasibility Study	From: SR 997/Krome Ave/SW 177 Ave To: SW 162 Ave	Completed
SR 972/SW 13th Street Feasibility Analysis	From: SR 972/SW 3rd Ave To: SW 15 Road	Completed
Little Havana Area to Brickell & Underline Route Options Assessment and Feasibility Analysis	From: SR 9/NW 27 Ave To: Underline	In Progress
SR 976 Bird Road Multimodal Gap Assessment	From: SR 959/SW 57 St/Red Road To: SR 5/US-1/S Dixie Highway	In Progress
SR 913/SW 26th Road Bicycle and Pedestrian Improvement Feasibility Analysis	From: Underline To: Rickenbacker Causeway	In Progress
SR 9336/SW 344 St Feasibility Study	From: SW 192 Ave To: SW 182 Ave	In Progress
SR 826 Frontage Rd Separated Bicycle Facilities	From: NW 154th St To: NW 57th Ave/Red Road	In Progress



### INTELLIGENT TRANSPORTATION SYSTEM (ITS) PROGRAM 9336

The FDOT's District 6 Transportation Systems Management and Operations (TSM&O) Program Office focuses on implementing multimodal traffic management strategies to optimize the safety and people-moving capacity of our regional roadway system.

The Office uses a series of innovative services and technologies to provide transportation solutions that meet traffic demand. These services include incident management, traveler information, managed lanes, transit, and others. The combination of these strategies provides our roadways with a multi-pronged approach to congestion management to benefit all users. The SunGuide Transportation Management Center (TMC) houses the District's TSM&O Program and serves as the main traffic hub for the southeast Florida region. TSM&O staff located at the TMC uses ITS devices such as closed-circuit television cameras and roadway detectors to manage traffic 24 hours per day, 7 days per week. They monitor the roadways to provide real-time traffic management services and identify potential improvements. The goal is to optimize current operations while expanding the program to meet future demand. The Office has remained committed to this goal and recently implemented adaptive signal control technologies and infrastructure to vehicle strategies in Miami-Dade County. It is working on launching its first connected and automated vehicle project in Monroe County.

The District 6 TSM&O program is committed to improving safety, enhancing mobility, and inspiring innovation through the implementation of proven traffic management strategies and technologies. For more information, please visit [www.sunguide.info](http://www.sunguide.info)



Road Ranger Motorist Assistance



Traffic Management Center

### FREIGHT, LOGISTICS AND PASSENGER OPERATIONS

The FDOT Freight, Logistics, and Passenger Operations (FLP); commonly known as Modal Development Office; encompasses a level of modal representation and industry engagement unlike any other DOT organization within the state of Florida. FLP acts as a tool to better connect, develop, and implement a freight planning process that maximizes the use of existing facilities while integrating and coordinating the various modes of transportation, including the combined utilization of both government owned and privately-owned resources.

Annually, FLP allocates funds toward transportation infrastructure improvements in all the modes. Working together collaboratively, FLP leads Florida's multimodal transportation initiatives through work with federal and local government partners in planning, coordination, financing, grant management, ridership, and regional analysis. The Modal Development Office includes Aviation, Rail, Freight, Seaports, and Transit.



#### Rail

- Passenger and Freight Rail Safety Projects
- Railroad Crossing Surface Rehabilitation Projects
- Grade Separation on NE 203 Street
- SR 826 / Palmetto Expressway (SB) Bridge Widening over the FEC
- I-395 Signature Bridge over the Florida East Coast Railway (FEC)

#### Seaport

- Port of Miami Passenger Boarding Bridges
- Port of Miami Cruise Terminal Improvements
- Port of Miami Upland Cargo Improvements
- Port of Miami Inland Cargo and Container Distribution Center

#### Aviation

- MIA Perimeter Road Widening and Realignment
- MIA Fuel Tanker Parking Facility
- MIA Central Base Pavement Rehabilitation
- MIA Airport Operations and Communication Center (AOCC)
- MIA Surface Management System (Aerobahn System)
- Miami-Opa Locka Executive Airports Custom Building Expansion
- Miami Executive Airports Taxiway D Connector and Rehabilitation
- Dade-Collier Training and Transition Airport CCTV
- Miami-Homestead General CCTV Camera Installation
- MIA Federal Inspection Station Refurbishment

### STATE TRANSIT BLOCK GRANT TO DTPW FOR OPERATING COSTS

This grant provides operating assistance for the DTPW Fixed Route Bus Service. The Metrobus fixed route bus service is run by Miami-Dade DTPW and operates seven days a week, 24 hours per day. A total of 73 routes – Miami-Dade DTPW directly operates a regular bus service structure which is served by a total fleet of 767 buses and 30 contracted routes with 194 contractor-owned buses. Two of these Contract Routes are Express Bus Service in Monroe County with 11 buses. Metrobus includes local, feeder, circulator, limited-stop, express, and Bus Rapid Transit (BRT) Arterial Busway services. The FDOT provides 50% State Participation Rate for this program.

### FREIGHT OVERVIEW

From agriculture and heavy equipment to daily consumables, freight movement impacts every aspect of our daily lives. It is crucial for the nation's economy to maintain a safe and reliable transportation system that moves goods efficiently. Freight transportation has been a driving force for economic productivity, global competitiveness, and job creation. Every economic sector depends on a reliable, safe, and cost-effective network to move goods and services. As a leading international hub, this statement is very relevant to the state of Florida. With goods worth approximately hundreds of billions of dollars flowing through Florida's airports and seaports, it is critical for the State to maintain and improve its extensive multimodal freight infrastructure. Today, Miami International Airport (MIA) is the nation's top handler of international air cargo. Similarly, PortMiami is the world's top processor of cruise passengers and is the State's fourth highest port for total trade tonnage and highest in cargo value. It is known as a Global Cargo Gateway. These major freight hubs, along with a booming construction industry, growing population and strong local economy indicate Miami-Dade County is vital for the movement of freight throughout Florida and beyond its borders.

FDOT District 6 is home to many diverse communities with unique transportation freight mobility and transportation needs. These needs can be traced back to some of the State's leading freight facilities and international trade gateways such as MIA and PortMiami. With significant investments made to these facilities to compete globally for new cargo opportunities stemming from the expansion of the Panama Canal, increased use of the Suez Canal, and growing North/South trade, these facilities are expected to increase demand for regional warehouses, distribution centers, cold treatment facilities, foreign trade zones, and truck parking facilities. With an anticipated doubling in cargo activity handled at PortMiami, Port Everglades, and MIA; these investments will be critical to the overall freight network.

Hence, it is essential that District 6 and its industrial based communities identify and invest in infrastructure improvements to position themselves for economic development and growth in cargo. Key developments and tools should be incorporated such as ITS/technologies, truck parking needs, economic impact analyses, innovative funding programs, and land use and redevelopment opportunities-helping market these industrial based communities as competitive global logistics service centers.

District 6 has identified a strategy to help advance its freight and logistics system focused on partnering with local communities to develop subarea freight plans; these freight focused plans help identify freight mobility strategies at the project level. The Town of Medley, one of the leading freight hubs in Miami-Dade County and South Florida, is the first area scrutinized through this process due to its long history as a leader in the industrial sector; providing services to PortMiami, Port Everglades, MIA, Florida East Coast Railway, and the South Florida business community. With access to SR 826, I-75, Florida's Turnpike, US 27, and connections with the region's major freight activity centers, Medley is accessible to local, regional, and state markets.

These planning level studies will assess freight accessibility to and from each sub-area and develop strategies to enhance access and improve freight mobility. The following table lists all the sub-area freight planning efforts currently completed and programed by District 6. The Miami River Freight

## FDOT D6 - STATE TRANSPORTATION SYSTEM AND MAJOR PROJECTS

Improvement Plan is unique amongst the sub-area freight planning efforts as it does not focus on a specific town or city. Instead, this study developed viable options to improve intermodal freight movement and assess the potential of short sea shipping along the Miami River.

### FDOT D6 SUB-AREA FREIGHT PLANNING EFFORTS:

NAME	STATUS
Town of Medley Freight Improvement Plan	Completed
Opa-Locka Freight Improvement Plan	Completed
Miami River Freight Improvement Plan	Completed
Doral Freight Improvement Plan	Completed
Miami Gardens Freight Improvement Plan	Completed
Hialeah Freight Improvement Plan	In Progress
Homestead Freight Improvement Plan	In Progress
Freight Village Analysis Study	To be Executed in 2023

DRAFT

MIAMI-DADE TRANSPORTATION PLANNING ORGANIZATION  
 TRANSPORTATION IMPROVEMENT PROGRAM  
 PRIMARY STATE HIGHWAYS AND INTERMODAL



**FLP: AVIATION**

TPO Project No: **AP4292711**  
 LRTP Ref: 07-58  
 County: MIAMI-DADE  
 Roadway ID:  
 Lanes Exist:  
 Lanes Improved:  
 Lanes Added:  
 Project Length:  
 District: 6

Project Description: **MIAMI INTERNATIONAL AIRPORT  
 PERIMETER RD WIDENING &  
 REALIGNMENT**

Type of Work: **AVIATION CAPACITY PROJECT**      SIS or Non-SIS: **Yes**  
 Extra Description:

PHASE :		Proposed Funding (in \$000s)							All Years	
		Funding Source	<2025	2024 - 2025	2025 - 2026	2026 - 2027	2027 - 2028	2028 - 2029		>2029
CAPITAL		Total	27	0	0	0	0	0	0	27

RESPONSIBLE AGENCY: MIAMI-DADE COUNTY FLORIDA

Item Segment TOTAL ALL Years ALL Phases: **\$27**

Item Number: 429271      Item TOTAL ALL Years ALL Phases ALL Segments: **\$21,990**

TPO Project No: **AP4292712**  
 LRTP Ref: 07-58  
 County: MIAMI-DADE  
 Roadway ID:  
 Lanes Exist:  
 Lanes Improved:  
 Lanes Added:  
 Project Length: 1.200  
 District: 6

Project Description: **PERIMETER RD      NW 57 AVE      NW 18 ST**

Type of Work: **PD&E/EMO STUDY**      SIS or Non-SIS: **No**  
 Extra Description:

PHASE :		Proposed Funding (in \$000s)							All Years	
		Funding Source	<2025	2024 - 2025	2025 - 2026	2026 - 2027	2027 - 2028	2028 - 2029		>2029
PROJECT DEVELOPMENT AND ENVIRONMENTAL		Total	1	0	0	0	0	0	0	1

RESPONSIBLE AGENCY: FDOT

Item Segment TOTAL ALL Years ALL Phases: **\$1**

Item Number: 429271      Item TOTAL ALL Years ALL Phases ALL Segments: **\$21,990**

MIAMI-DADE TRANSPORTATION PLANNING ORGANIZATION  
 TRANSPORTATION IMPROVEMENT PROGRAM  
 PRIMARY STATE HIGHWAYS AND INTERMODAL



**FLP: AVIATION**

TPO Project No: **AP4292715**  
 LRTP Ref: 07-58  
 County: MIAMI-DADE  
 Roadway ID:  
 Lanes Exist:  
 Lanes Improved:  
 Lanes Added:  
 Project Length:  
 District: 6

Project Description: **MIAMI INTERNATIONAL AIRPORT  
 PERIMETER RD BRIDGE REPLACEMENT**

Type of Work: **AVIATION CAPACITY PROJECT**      SIS or Non-SIS: **Yes**  
 Extra Description:

PHASE :		Proposed Funding (in \$000s)							All Years
		<2025	2024 - 2025	2025 - 2026	2026 - 2027	2027 - 2028	2028 - 2029	>2029	
DPTO		0	481	0	0	0	0	0	481
GMR		0	0	10,500	0	0	0	0	10,500
LF		0	481	10,500	0	0	0	0	10,981
<b>CAPITAL</b>	<b>Total</b>	<b>0</b>	<b>962</b>	<b>21,000</b>	<b>0</b>	<b>0</b>	<b>0</b>	<b>0</b>	<b>21,962</b>

RESPONSIBLE AGENCY: MIAMI-DADE COUNTY FLORIDA

Item Segment TOTAL ALL Years ALL Phases: **\$21,962**  
 Item Number: 429271      Item TOTAL ALL Years ALL Phases ALL Segments: **\$21,990**

TPO Project No: **AP4295311**  
 LRTP Ref: 07-58  
 County: MIAMI-DADE  
 Roadway ID:  
 Lanes Exist:  
 Lanes Improved:  
 Lanes Added:  
 Project Length:  
 District: 6

Project Description: **MIAMI INTERNATIONAL AIRPORT  
 TERMINAL ROOF DRAINS, REROOFING  
 AND SCUPPERS**

Type of Work: **AVIATION CAPACITY PROJECT**      SIS or Non-SIS: **Yes**  
 Extra Description:

PHASE :		Proposed Funding (in \$000s)							All Years
		<2025	2024 - 2025	2025 - 2026	2026 - 2027	2027 - 2028	2028 - 2029	>2029	
		10,465	0	0	0	0	0	0	10,465
<b>CAPITAL</b>	<b>Total</b>	<b>10,465</b>	<b>0</b>	<b>0</b>	<b>0</b>	<b>0</b>	<b>0</b>	<b>0</b>	<b>10,465</b>

RESPONSIBLE AGENCY: FDOT

Item Segment TOTAL ALL Years ALL Phases: **\$10,465**  
 Item Number: 429531      Item TOTAL ALL Years ALL Phases ALL Segments: **\$22,217**

MIAMI-DADE TRANSPORTATION PLANNING ORGANIZATION  
 TRANSPORTATION IMPROVEMENT PROGRAM  
 PRIMARY STATE HIGHWAYS AND INTERMODAL



**FLP: AVIATION**

TPO Project No: **AP4295312**  
 LRTP Ref: 07-58  
 County: MIAMI-DADE  
 Roadway ID:  
 Lanes Exist:  
 Lanes Improved:  
 Lanes Added:  
 Project Length:  
 District: 6

Project Description: **MIAMI INTERNATIONAL AIRPORT  
 TERMINAL-WIDE RE-ROOFING**

Type of Work: **AVIATION CAPACITY PROJECT**      SIS or Non-SIS: **Yes**  
 Extra Description:

PHASE :		Proposed Funding (in \$000s)							All Years
		<2025	2024 - 2025	2025 - 2026	2026 - 2027	2027 - 2028	2028 - 2029	>2029	
DPTO		3,527	2,349	0	0	0	0	0	5,876
LF		3,527	2,349	0	0	0	0	0	5,876
<b>CAPITAL</b>	<b>Total</b>	<b>7,054</b>	<b>4,698</b>	<b>0</b>	<b>0</b>	<b>0</b>	<b>0</b>	<b>0</b>	<b>11,752</b>

RESPONSIBLE AGENCY: **FDOT**

Item Segment **TOTAL ALL Years ALL Phases:**      **\$11,752**

Item Number: **429531**      Item **TOTAL ALL Years ALL Phases ALL Segments:**      **\$22,217**

TPO Project No: **AP4366921**  
 LRTP Ref: 06-10  
 County: MIAMI-DADE  
 Roadway ID:  
 Lanes Exist:  
 Lanes Improved:  
 Lanes Added:  
 Project Length:  
 District: 6

Project Description: **MIAMI INTERNATIONAL AIRPORT  
 OPERATIONS AND COMMUNICATIONS  
 CENTER (AOCC)**

Type of Work: **AVIATION REVENUE/OPERATIONAL**      SIS or Non-SIS: **Yes**  
 Extra Description:

PHASE :		Proposed Funding (in \$000s)							All Years
		<2025	2024 - 2025	2025 - 2026	2026 - 2027	2027 - 2028	2028 - 2029	>2029	
DPTO		3,183	2,394	0	0	0	0	0	5,577
LF		8,027	2,394	0	0	0	0	0	10,421
<b>CAPITAL</b>	<b>Total</b>	<b>11,210</b>	<b>4,788</b>	<b>0</b>	<b>0</b>	<b>0</b>	<b>0</b>	<b>0</b>	<b>15,998</b>

RESPONSIBLE AGENCY: **FDOT**

Item Segment **TOTAL ALL Years ALL Phases:**      **\$15,998**

Item Number: **436692**      Item **TOTAL ALL Years ALL Phases ALL Segments:**      **\$15,998**

MIAMI-DADE TRANSPORTATION PLANNING ORGANIZATION  
TRANSPORTATION IMPROVEMENT PROGRAM  
PRIMARY STATE HIGHWAYS AND INTERMODAL



**FLP: AVIATION**

TPO Project No: **AP4366931**  
 LRTP Ref: AC-05  
 County: MIAMI-DADE  
 Roadway ID:  
 Lanes Exist:  
 Lanes Improved:  
 Lanes Added:  
 Project Length:  
 District: 6

Project Description: **MIAMI INTERNATIONAL AIRPORT  
TERMINAL HARDSTAND & GSE FACILITY**

Type of Work: **AVIATION SECURITY PROJECT**      SIS or Non-SIS: **Yes**

Extra Description:

		Proposed Funding (in \$000s)							
PHASE :	Funding Source	<2025	2024 - 2025	2025 - 2026	2026 - 2027	2027 - 2028	2028 - 2029	>2029	All Years
	DDR	40	0	0	0	0	0	0	40
	DPTO	10	490	0	0	0	0	0	500
	GMR	5,500	1,475	0	0	0	0	0	6,975
	LF	11,040	5,490	0	0	0	0	0	16,530
	SIWR	0	3,525	0	0	0	0	0	3,525
<b>CAPITAL</b>	<b>Total</b>	<b>16,590</b>	<b>10,980</b>	<b>0</b>	<b>0</b>	<b>0</b>	<b>0</b>	<b>0</b>	<b>27,570</b>

RESPONSIBLE AGENCY: **MIAMI-DADE COUNTY FLORIDA**

Item Segment **TOTAL ALL Years ALL Phases:** **\$27,570**  
 Item Number: **436693**      Item **TOTAL ALL Years ALL Phases ALL Segments:** **\$27,570**

TPO Project No: **AP4388081**  
 LRTP Ref: AC-05  
 County: MIAMI-DADE  
 Roadway ID:  
 Lanes Exist:  
 Lanes Improved:  
 Lanes Added:  
 Project Length:  
 District: 6

Project Description: **MIAMI OPA LOCKA EXECUTIVE APT  
UPGRADE 9L / 27R PAVEMENT  
REHABILITATION**

Type of Work: **AVIATION SAFETY PROJECT**      SIS or Non-SIS: **Yes**

Extra Description:

		Proposed Funding (in \$000s)							
PHASE :	Funding Source	<2025	2024 - 2025	2025 - 2026	2026 - 2027	2027 - 2028	2028 - 2029	>2029	All Years
	DPTO	2,580	2,000	0	0	0	0	0	4,580
	LF	645	500	0	0	0	0	0	1,145
<b>CAPITAL</b>	<b>Total</b>	<b>3,225</b>	<b>2,500</b>	<b>0</b>	<b>0</b>	<b>0</b>	<b>0</b>	<b>0</b>	<b>5,725</b>

RESPONSIBLE AGENCY: **FDOT**

Item Segment **TOTAL ALL Years ALL Phases:** **\$5,725**  
 Item Number: **438808**      Item **TOTAL ALL Years ALL Phases ALL Segments:** **\$5,725**



MIAMI-DADE TRANSPORTATION PLANNING ORGANIZATION  
 TRANSPORTATION IMPROVEMENT PROGRAM  
 PRIMARY STATE HIGHWAYS AND INTERMODAL



**FLP: AVIATION**

TPO Project No: **AP4486871**  
 LRTP Ref: AC-05  
 County: MIAMI-DADE  
 Roadway ID:  
 Lanes Exist:  
 Lanes Improved:  
 Lanes Added:  
 Project Length:  
 District: 6

Project Description: **MIAMI INTERNATIONAL AIRPORT - SOUTH TERMINAL EXPANSION EAST**

Type of Work: **AVIATION CAPACITY PROJECT**      SIS or Non-SIS: **Yes**  
 Extra Description:

PHASE :		Proposed Funding (in \$000s)							All Years
		<2025	2024 - 2025	2025 - 2026	2026 - 2027	2027 - 2028	2028 - 2029	>2029	
	GMR	0	0	8,000	0	0	0	0	8,000
	LF	0	0	8,000	0	0	0	0	8,000
<b>CAPITAL</b>	<b>Total</b>	<b>0</b>	<b>0</b>	<b>16,000</b>	<b>0</b>	<b>0</b>	<b>0</b>	<b>0</b>	<b>16,000</b>

RESPONSIBLE AGENCY: **MIAMI-DADE COUNTY FLORIDA**

Item Segment **TOTAL ALL Years ALL Phases:**      **\$16,000**  
 Item Number: **448687**      Item **TOTAL ALL Years ALL Phases ALL Segments:**      **\$16,000**

TPO Project No: **AP4520491**  
 LRTP Ref: 06-10  
 County: MIAMI-DADE  
 Roadway ID:  
 Lanes Exist:  
 Lanes Improved:  
 Lanes Added:  
 Project Length:  
 District: 6

Project Description: **MIAMI INTERNATIONAL AIRPORT FUEL STORAGE FACILITY EXPANSION**

Type of Work: **AVIATION REVENUE/OPERATIONAL**      SIS or Non-SIS: **Yes**  
 Extra Description:

PHASE :		Proposed Funding (in \$000s)							All Years
		<2025	2024 - 2025	2025 - 2026	2026 - 2027	2027 - 2028	2028 - 2029	>2029	
	DPTO	1,000	0	3,000	0	0	0	0	4,000
	LF	1,000	0	3,000	0	0	0	0	4,000
<b>CAPITAL</b>	<b>Total</b>	<b>2,000</b>	<b>0</b>	<b>6,000</b>	<b>0</b>	<b>0</b>	<b>0</b>	<b>0</b>	<b>8,000</b>

RESPONSIBLE AGENCY: **FDOT**

Item Segment **TOTAL ALL Years ALL Phases:**      **\$8,000**  
 Item Number: **452049**      Item **TOTAL ALL Years ALL Phases ALL Segments:**      **\$8,000**

MIAMI-DADE TRANSPORTATION PLANNING ORGANIZATION  
 TRANSPORTATION IMPROVEMENT PROGRAM  
 PRIMARY STATE HIGHWAYS AND INTERMODAL



**FLP: AVIATION**

TPO Project No: **AP4521381**  
 LRTP Ref: AC-05  
 County: MIAMI-DADE  
 Roadway ID:  
 Lanes Exist:  
 Lanes Improved:  
 Lanes Added:  
 Project Length:  
 District: 6

Project Description: **MDAD GENERAL AVIATION AIRPORTS TAXIWAYS AND APRON REHABILITATION**

Type of Work: **AVIATION PRESERVATION PROJECT**      SIS or Non-SIS: **Yes**

Extra Description:

PHASE :		Proposed Funding (in \$000s)							All Years
		<2025	2024 - 2025	2025 - 2026	2026 - 2027	2027 - 2028	2028 - 2029	>2029	
DDR		0	500	0	0	0	0	0	500
DPTO		535	0	0	0	0	0	0	535
LF		134	125	0	0	0	0	0	259
<b>CAPITAL</b>	<b>Total</b>	<b>669</b>	<b>625</b>	<b>0</b>	<b>0</b>	<b>0</b>	<b>0</b>	<b>0</b>	<b>1,294</b>

RESPONSIBLE AGENCY: **FDOT**

Item Segment **TOTAL ALL Years ALL Phases:** **\$1,294**  
 Item Number: **452138**      Item **TOTAL ALL Years ALL Phases ALL Segments:** **\$1,294**

TPO Project No: **AP4534521**  
 LRTP Ref:  
 County: MIAMI-DADE  
 Roadway ID:  
 Lanes Exist:  
 Lanes Improved:  
 Lanes Added:  
 Project Length:  
 District: 6

Project Description: **MIAMI INTERNATIONAL AIRPORT RUNWAY INCURSION MITIGATION (RIM) HOT SPOT 4**

Type of Work: **AVIATION CAPACITY PROJECT**      SIS or Non-SIS: **Yes**

Extra Description:

PHASE :		Proposed Funding (in \$000s)							All Years
		<2025	2024 - 2025	2025 - 2026	2026 - 2027	2027 - 2028	2028 - 2029	>2029	
DPTO		0	5,500	0	0	0	0	0	5,500
LF		0	5,500	0	0	0	0	0	5,500
<b>CAPITAL</b>	<b>Total</b>	<b>0</b>	<b>11,000</b>	<b>0</b>	<b>0</b>	<b>0</b>	<b>0</b>	<b>0</b>	<b>11,000</b>

RESPONSIBLE AGENCY: **FDOT**

Item Segment **TOTAL ALL Years ALL Phases:** **\$11,000**  
 Item Number: **453452**      Item **TOTAL ALL Years ALL Phases ALL Segments:** **\$11,000**

MIAMI-DADE TRANSPORTATION PLANNING ORGANIZATION  
 TRANSPORTATION IMPROVEMENT PROGRAM  
 PRIMARY STATE HIGHWAYS AND INTERMODAL



**FLP: AVIATION**

TPO Project No: **AP4535521**  
 LRTP Ref:  
 County: MIAMI-DADE  
 Roadway ID:  
 Lanes Exist:  
 Lanes Improved:  
 Lanes Added:  
 Project Length:  
 District: 6

Project Description: **MIAMI OPA LOCKA AIRPORT RUNWAY  
 INCURSION MITIGATION HOT SPOT 3**

Type of Work: **AVIATION SAFETY PROJECT**      SIS or Non-SIS: **Yes**  
 Extra Description:

PHASE :		Proposed Funding (in \$000s)							All Years
		<2025	2024 - 2025	2025 - 2026	2026 - 2027	2027 - 2028	2028 - 2029	>2029	
DDR		0	663	0	0	0	0	0	663
LF		0	166	0	0	0	0	0	166
<b>CAPITAL</b>	<b>Total</b>	<b>0</b>	<b>829</b>	<b>0</b>	<b>0</b>	<b>0</b>	<b>0</b>	<b>0</b>	<b>829</b>

RESPONSIBLE AGENCY: **FDOT**

Item Segment **TOTAL ALL Years ALL Phases:** **\$829**

Item Number: **453552**      Item **TOTAL ALL Years ALL Phases ALL Segments:** **\$829**

TPO Project No: **AP4535531**  
 LRTP Ref:  
 County: MIAMI-DADE  
 Roadway ID:  
 Lanes Exist:  
 Lanes Improved:  
 Lanes Added:  
 Project Length:  
 District: 6

Project Description: **MIAMI EXECUTIVE AIRPORT NEW ADG III  
 NORTH APRON TAXILANE AND ACCESS  
 RD**

Type of Work: **AVIATION CAPACITY PROJECT**      SIS or Non-SIS: **Yes**  
 Extra Description:

PHASE :		Proposed Funding (in \$000s)							All Years
		<2025	2024 - 2025	2025 - 2026	2026 - 2027	2027 - 2028	2028 - 2029	>2029	
DDR		0	1,000	0	0	0	0	0	1,000
LF		0	250	0	0	0	0	0	250
<b>CAPITAL</b>	<b>Total</b>	<b>0</b>	<b>1,250</b>	<b>0</b>	<b>0</b>	<b>0</b>	<b>0</b>	<b>0</b>	<b>1,250</b>

RESPONSIBLE AGENCY: **FDOT**

Item Segment **TOTAL ALL Years ALL Phases:** **\$1,250**

Item Number: **453553**      Item **TOTAL ALL Years ALL Phases ALL Segments:** **\$1,250**

MIAMI-DADE TRANSPORTATION PLANNING ORGANIZATION  
 TRANSPORTATION IMPROVEMENT PROGRAM  
 PRIMARY STATE HIGHWAYS AND INTERMODAL



**FLP: AVIATION**

TPO Project No: **AP4535541**  
 LRTP Ref:  
 County: MIAMI-DADE  
 Roadway ID:  
 Lanes Exist:  
 Lanes Improved:  
 Lanes Added:  
 Project Length:  
 District: 6

Project Description: **MIAMI INTERNATIONAL AIRPORT  
 TERMINAL WIDE PUBLIC RESTROOMS  
 MODERNIZATION**

Type of Work: **AVIATION REVENUE/OPERATIONAL**      SIS or Non-SIS: **Yes**  
 Extra Description:

PHASE :		Proposed Funding (in \$000s)							All Years
		<2025	2024 - 2025	2025 - 2026	2026 - 2027	2027 - 2028	2028 - 2029	>2029	
DDR		0	1,000	0	0	0	0	0	1,000
LF		0	1,000	0	0	0	0	0	1,000
<b>CAPITAL</b>	<b>Total</b>	<b>0</b>	<b>2,000</b>	<b>0</b>	<b>0</b>	<b>0</b>	<b>0</b>	<b>0</b>	<b>2,000</b>

RESPONSIBLE AGENCY: **FDOT**

Item Segment **TOTAL ALL Years ALL Phases:**      **\$2,000**  
 Item Number: **453554**      Item **TOTAL ALL Years ALL Phases ALL Segments:**      **\$2,000**

TPO Project No: **AP4535551**  
 LRTP Ref:  
 County: MIAMI-DADE  
 Roadway ID:  
 Lanes Exist:  
 Lanes Improved:  
 Lanes Added:  
 Project Length:  
 District: 6

Project Description: **MIAMI INTERNATIONAL AIRPORT  
 CYBERSECURITY SYSTEMS AND PLAN**

Type of Work: **AVIATION SECURITY PROJECT**      SIS or Non-SIS: **Yes**  
 Extra Description:

PHASE :		Proposed Funding (in \$000s)							All Years
		<2025	2024 - 2025	2025 - 2026	2026 - 2027	2027 - 2028	2028 - 2029	>2029	
DDR		0	1,563	0	0	0	0	0	1,563
LF		0	1,563	0	0	0	0	0	1,563
<b>CAPITAL</b>	<b>Total</b>	<b>0</b>	<b>3,126</b>	<b>0</b>	<b>0</b>	<b>0</b>	<b>0</b>	<b>0</b>	<b>3,126</b>

RESPONSIBLE AGENCY: **FDOT**

Item Segment **TOTAL ALL Years ALL Phases:**      **\$3,126**  
 Item Number: **453555**      Item **TOTAL ALL Years ALL Phases ALL Segments:**      **\$3,126**

MIAMI-DADE TRANSPORTATION PLANNING ORGANIZATION  
 TRANSPORTATION IMPROVEMENT PROGRAM  
 PRIMARY STATE HIGHWAYS AND INTERMODAL



**FLP: AVIATION**

TPO Project No: **AP4535561**  
 LRTP Ref:  
 County: MIAMI-DADE  
 Roadway ID:  
 Lanes Exist:  
 Lanes Improved:  
 Lanes Added:  
 Project Length:  
 District: 6

Project Description: **MIAMI INTERNATIONAL AIRPORT  
 PASSENGER AND TNC REMOTE  
 PARKING LOT**

Type of Work: **AVIATION REVENUE/OPERATIONAL**      SIS or Non-SIS: **Yes**  
 Extra Description:

PHASE :		Proposed Funding (in \$000s)							All Years
		<2025	2024 - 2025	2025 - 2026	2026 - 2027	2027 - 2028	2028 - 2029	>2029	
DDR		0	1,850	1,319	0	0	0	0	3,169
DPTO		0	1,150	796	0	0	0	0	1,946
LF		0	3,000	2,115	0	0	0	0	5,115
<b>CAPITAL</b>	<b>Total</b>	<b>0</b>	<b>6,000</b>	<b>4,230</b>	<b>0</b>	<b>0</b>	<b>0</b>	<b>0</b>	<b>10,230</b>

RESPONSIBLE AGENCY: **FDOT**

Item Segment **TOTAL ALL Years ALL Phases:**      **\$10,230**  
 Item Number: 453556      Item **TOTAL ALL Years ALL Phases ALL Segments:**      **\$10,230**

<b>Yearly Totals</b>	<b>\$51,241</b>	<b>\$48,758</b>	<b>\$47,230</b>	<b>\$0</b>	<b>\$0</b>	<b>\$0</b>	<b>\$0</b>	<b>\$147,229</b>	
<b>FLP: AVIATION</b>							<b>5 Year TIP Total</b>		<b>\$95,988</b>

MIAMI-DADE TRANSPORTATION PLANNING ORGANIZATION  
 TRANSPORTATION IMPROVEMENT PROGRAM  
 PRIMARY STATE HIGHWAYS AND INTERMODAL



**FLP: INTERMODAL**

TPO Project No: **TA4241472**  
 LRTP Ref: 06-10  
 County: MIAMI-DADE  
 Roadway ID:  
 Lanes Exist:  
 Lanes Improved:  
 Lanes Added:  
 Project Length:  
 District: 6

Project Description: **MDT - ADDITIONAL ELEVATORS AT DADELAND NORTH METRORAIL STATION**

Type of Work: **INTERMODAL HUB CAPACITY**      SIS or Non-SIS: **No**

Extra Description:

PHASE :		Proposed Funding (in \$000s)							All Years	
		Funding Source	<2025	2024 - 2025	2025 - 2026	2026 - 2027	2027 - 2028	2028 - 2029		>2029
	CAPITAL	Total	1,207	0	0	0	0	0	0	1,207

RESPONSIBLE AGENCY: **Miami-Dade Dept. of Transportation and Public Works (Transit)**

Item Segment TOTAL ALL Years ALL Phases: **\$1,207**

Item Number: **424147**

Item TOTAL ALL Years ALL Phases ALL Segments: **\$6,391**

TPO Project No: **TA4241474**  
 LRTP Ref: 06-10  
 County: MIAMI-DADE  
 Roadway ID:  
 Lanes Exist:  
 Lanes Improved:  
 Lanes Added:  
 Project Length:  
 District: 6

Project Description: **MIAMI-DADE DTPW - DADELAND NORTH METRORAIL STATION ELEVATORS**

Type of Work: **INTERMODAL HUB CAPACITY**      SIS or Non-SIS: **No**

Extra Description:

PHASE :		Proposed Funding (in \$000s)							All Years	
		Funding Source	<2025	2024 - 2025	2025 - 2026	2026 - 2027	2027 - 2028	2028 - 2029		>2029
	DDR		742	0	0	0	0	0	0	742
	DPTO		596	1,254	0	0	0	0	0	1,850
	LF		1,338	1,254	0	0	0	0	0	2,592
	CAPITAL	Total	2,676	2,508	0	0	0	0	0	5,184

RESPONSIBLE AGENCY: **Miami-Dade Dept. of Transportation and Public Works**

Item Segment TOTAL ALL Years ALL Phases: **\$5,184**

Item Number: **424147**

Item TOTAL ALL Years ALL Phases ALL Segments: **\$6,391**

MIAMI-DADE TRANSPORTATION PLANNING ORGANIZATION  
 TRANSPORTATION IMPROVEMENT PROGRAM  
 PRIMARY STATE HIGHWAYS AND INTERMODAL



**FLP: INTERMODAL**

TPO Project No: **TA4486561**  
 LRTP Ref: 06-10  
 County: MIAMI-DADE  
 Roadway ID:  
 Lanes Exist:  
 Lanes Improved:  
 Lanes Added:  
 Project Length:  
 District: 6

Project Description: **MIAMI-DADE DTPW - NW 27 AVE /  
 COUNTYLINE RD STATION  
 IMPROVEMENTS**

Type of Work: **INTERMODAL HUB CAPACITY**      SIS or Non-SIS: **No**  
 Extra Description:

PHASE :		Proposed Funding (in \$000s)							All Years
		<2025	2024 - 2025	2025 - 2026	2026 - 2027	2027 - 2028	2028 - 2029	>2029	
DPTO		0	0	2,250	0	0	0	0	2,250
LF		0	0	2,250	0	0	0	0	2,250
<b>CAPITAL</b>	<b>Total</b>	<b>0</b>	<b>0</b>	<b>4,500</b>	<b>0</b>	<b>0</b>	<b>0</b>	<b>0</b>	<b>4,500</b>

RESPONSIBLE AGENCY: **FDOT**

Item Segment **TOTAL ALL Years ALL Phases:**      **\$4,500**  
 Item Number: **448656**      Item **TOTAL ALL Years ALL Phases ALL Segments:**      **\$4,500**

<b>Yearly Totals</b>	<b>\$3,883</b>	<b>\$2,508</b>	<b>\$4,500</b>	<b>\$0</b>	<b>\$0</b>	<b>\$0</b>	<b>\$0</b>	<b>\$10,891</b>	
<b>FLP: INTERMODAL</b>								<b>5 Year TIP Total</b>	<b>\$7,008</b>

MIAMI-DADE TRANSPORTATION PLANNING ORGANIZATION  
 TRANSPORTATION IMPROVEMENT PROGRAM  
 PRIMARY STATE HIGHWAYS AND INTERMODAL



**FLP: MULTIMODAL FACILITY**

TPO Project No: **DT2496431**  
 LRTP Ref: 07-24  
 County: MIAMI-DADE  
 Roadway ID:  
 Lanes Exist:  
 Lanes Improved:  
 Lanes Added:  
 Project Length:  
 District: 6

Project Description: **MIAMI INTERMODAL CENTER (MIC) MANAGEMENT CONSULTANT**

Type of Work: **INTERMODAL HUB CAPACITY** SIS or Non-SIS: **Yes**

Extra Description:

		Proposed Funding (in \$000s)							
PHASE :	Funding Source	<2025	2024 - 2025	2025 - 2026	2026 - 2027	2027 - 2028	2028 - 2029	>2029	All Years
	DDR	22,312	0	0	0	0	0	0	22,312
	DIH	892	0	0	0	0	0	0	892
	DPTO	70	96	169	169	169	169	0	842
	DS	22,528	73	0	0	0	0	0	22,601
	LF	2,273	0	0	0	0	0	0	2,273
<b>PRELIMINARY ENGINEERING</b>	<b>Total</b>	<b>48,075</b>	<b>169</b>	<b>169</b>	<b>169</b>	<b>169</b>	<b>169</b>	<b>0</b>	<b>48,920</b>
	BNCA	291	0	0	0	0	0	0	291
	BNDS	1,155	0	0	0	0	0	0	1,155
	DS	112	0	0	0	0	0	0	112
<b>RIGHT OF WAY</b>	<b>Total</b>	<b>1,558</b>	<b>0</b>	<b>0</b>	<b>0</b>	<b>0</b>	<b>0</b>	<b>0</b>	<b>1,558</b>

RESPONSIBLE AGENCY: FDOT

Item Segment TOTAL ALL Years ALL Phases: **\$50,478**

Item Number: 249643

Item TOTAL ALL Years ALL Phases ALL Segments: **\$53,468**

TPO Project No: **DT2496432**  
 LRTP Ref: 07-24  
 County: MIAMI-DADE  
 Roadway ID:  
 Lanes Exist:  
 Lanes Improved:  
 Lanes Added:  
 Project Length:  
 District: 6

Project Description: **MIAMI INTERMODAL CENTER (MIC) LEGAL CONSULTANT FOR RENTAL CAR FACILITY**

Type of Work: **INTERMODAL HUB CAPACITY** SIS or Non-SIS: **Yes**

Extra Description:

		Proposed Funding (in \$000s)							
PHASE :	Funding Source	<2025	2024 - 2025	2025 - 2026	2026 - 2027	2027 - 2028	2028 - 2029	>2029	All Years
		2,990	0	0	0	0	0	0	2,990
<b>PRELIMINARY ENGINEERING</b>	<b>Total</b>	<b>2,990</b>	<b>0</b>	<b>0</b>	<b>0</b>	<b>0</b>	<b>0</b>	<b>0</b>	<b>2,990</b>

RESPONSIBLE AGENCY: FDOT

Item Segment TOTAL ALL Years ALL Phases: **\$2,990**

Item Number: 249643

Item TOTAL ALL Years ALL Phases ALL Segments: **\$53,468**



MIAMI-DADE TRANSPORTATION PLANNING ORGANIZATION  
 TRANSPORTATION IMPROVEMENT PROGRAM  
 PRIMARY STATE HIGHWAYS AND INTERMODAL



**FLP: MULTIMODAL FACILITY**

TPO Project No: **DT4083241**  
 LRTP Ref: 06-10  
 County: MIAMI-DADE  
 Roadway ID:  
 Lanes Exist:  
 Lanes Improved:  
 Lanes Added:  
 Project Length:  
 District: 6

Project Description: **MIAMI INTERMODAL CENTER (MIC)  
 RENTAL CAR FACILITY (RCF) TIFIA  
 LOAN REPAYM**

Type of Work: **FUNDING ACTION**      SIS or Non-SIS: **Yes**  
 Extra Description:

PHASE :		Proposed Funding (in \$000s)							
		Funding Source	<2025	2024 - 2025	2025 - 2026	2026 - 2027	2027 - 2028	2028 - 2029	>2029
	LFNE	69,484	17,249	18,003	19,995	21,534	21,879	63,884	232,028
<b>ADMINISTRATION</b>	<b>Total</b>	<b>69,484</b>	<b>17,249</b>	<b>18,003</b>	<b>19,995</b>	<b>21,534</b>	<b>21,879</b>	<b>63,884</b>	<b>232,028</b>

RESPONSIBLE AGENCY: **FDOT**

Item Segment TOTAL ALL Years ALL Phases: **\$232,028**

Item Number: **408324**      Item TOTAL ALL Years ALL Phases ALL Segments: **\$232,028**

TPO Project No: **DT4388231**  
 LRTP Ref: 06-10  
 County: MIAMI-DADE  
 Roadway ID:  
 Lanes Exist:  
 Lanes Improved:  
 Lanes Added:  
 Project Length:  
 District: 6

Project Description: **NW 25 ST VIADUCT TRUCKING IMPACTS**

Type of Work: **PTO STUDIES**      SIS or Non-SIS: **No**  
 Extra Description:

PHASE :		Proposed Funding (in \$000s)							
		Funding Source	<2025	2024 - 2025	2025 - 2026	2026 - 2027	2027 - 2028	2028 - 2029	>2029
	DS	0	450	0	0	0	0	0	450
<b>PLANNING</b>	<b>Total</b>	<b>0</b>	<b>450</b>	<b>0</b>	<b>0</b>	<b>0</b>	<b>0</b>	<b>0</b>	<b>450</b>

RESPONSIBLE AGENCY: **FDOT**

Item Segment TOTAL ALL Years ALL Phases: **\$450**

Item Number: **438823**      Item TOTAL ALL Years ALL Phases ALL Segments: **\$450**

MIAMI-DADE TRANSPORTATION PLANNING ORGANIZATION  
 TRANSPORTATION IMPROVEMENT PROGRAM  
 PRIMARY STATE HIGHWAYS AND INTERMODAL



**FLP: MULTIMODAL FACILITY**

TPO Project No: **DT4399821**  
 LRTP Ref: 06-10  
 County: MIAMI-DADE  
 Roadway ID:  
 Lanes Exist:  
 Lanes Improved:  
 Lanes Added:  
 Project Length:  
 District: 6

Project Description: **MIAMI INTERMODAL CENTER - PROPERTY MANAGEMENT**

Type of Work: **INTERMODAL HUB CAPACITY**      SIS or Non-SIS: **No**

Extra Description:

PHASE :		Proposed Funding (in \$000s)							All Years	
		Funding Source	<2025	2024 - 2025	2025 - 2026	2026 - 2027	2027 - 2028	2028 - 2029		>2029
			4,083	0	0	0	0	0	0	4,083
<b>OPERATIONS</b>	<b>Total</b>		<b>4,083</b>	<b>0</b>	<b>0</b>	<b>0</b>	<b>0</b>	<b>0</b>	<b>0</b>	<b>4,083</b>

RESPONSIBLE AGENCY: **FDOT**

Item Segment TOTAL ALL Years ALL Phases: **\$4,083**

Item Number: **439982**      Item TOTAL ALL Years ALL Phases ALL Segments: **\$4,594**

TPO Project No: **DT4399822**  
 LRTP Ref:  
 County: MIAMI-DADE  
 Roadway ID:  
 Lanes Exist:  
 Lanes Improved:  
 Lanes Added:  
 Project Length:  
 District: 6

Project Description: **MIAMI INTERMODAL CENTER - PROPERTY MANAGEMENT**

Type of Work: **INTERMODAL HUB CAPACITY**      SIS or Non-SIS: **No**

Extra Description:

PHASE :		Proposed Funding (in \$000s)							All Years	
		Funding Source	<2025	2024 - 2025	2025 - 2026	2026 - 2027	2027 - 2028	2028 - 2029		>2029
		DPTO	431	80	0	0	0	0	0	511
<b>OPERATIONS</b>	<b>Total</b>		<b>431</b>	<b>80</b>	<b>0</b>	<b>0</b>	<b>0</b>	<b>0</b>	<b>0</b>	<b>511</b>

RESPONSIBLE AGENCY: **FDOT**

Item Segment TOTAL ALL Years ALL Phases: **\$511**

Item Number: **439982**      Item TOTAL ALL Years ALL Phases ALL Segments: **\$4,594**

MIAMI-DADE TRANSPORTATION PLANNING ORGANIZATION  
 TRANSPORTATION IMPROVEMENT PROGRAM  
 PRIMARY STATE HIGHWAYS AND INTERMODAL



**FLP: MULTIMODAL FACILITY**

TPO Project No: **DT4408771**  
 LRTP Ref: 06-10  
 County: MIAMI-DADE  
 Roadway ID:  
 Lanes Exist:  
 Lanes Improved:  
 Lanes Added:  
 Project Length:  
 District: 6

Project Description: **SITE FEASIBILITY STUDY FOR TRUCK PARKING FACILITIES PHASE II**

Type of Work: **PTO STUDIES**

SIS or Non-SIS: **No**

Extra Description:

PHASE :		Proposed Funding (in \$000s)							All Years
		Funding Source	<2025	2024 - 2025	2025 - 2026	2026 - 2027	2027 - 2028	2028 - 2029	
	NFP	500	0	0	0	0	0	0	500
<b>PLANNING</b>	<b>Total</b>	<b>500</b>	<b>0</b>	<b>0</b>	<b>0</b>	<b>0</b>	<b>0</b>	<b>0</b>	<b>500</b>

RESPONSIBLE AGENCY: **FDOT**

Item Segment **TOTAL ALL Years ALL Phases:** \$500

Item Number: 440877 Item **TOTAL ALL Years ALL Phases ALL Segments:** \$500

<b>Yearly Totals</b>	<b>\$127,121</b>	<b>\$17,948</b>	<b>\$18,172</b>	<b>\$20,164</b>	<b>\$21,703</b>	<b>\$22,048</b>	<b>\$63,884</b>	<b>\$291,040</b>
<b>FLP: MULTIMODAL FACILITY</b>							<b>5 Year TIP Total</b>	<b>\$100,035</b>

MIAMI-DADE TRANSPORTATION PLANNING ORGANIZATION  
 TRANSPORTATION IMPROVEMENT PROGRAM  
 PRIMARY STATE HIGHWAYS AND INTERMODAL



**FLP: RAIL**

TPO Project No: **TR4294871**  
 LRTP Ref: AC-05  
 County: MIAMI-DADE  
 Roadway ID:  
 Lanes Exist:  
 Lanes Improved:  
 Lanes Added:  
 Project Length:  
 District: 6

Project Description: **SFRC DOUBLE-TRACKING** **HIALEAH MARKET** **MIC**  
 Type of Work: **RAIL CAPACITY PROJECT** SIS or Non-SIS: **Yes**  
 Extra Description:

PHASE :		Proposed Funding (in \$000s)								
		Funding Source	<2025	2024 - 2025	2025 - 2026	2026 - 2027	2027 - 2028	2028 - 2029	>2029	All Years
			1,338	0	0	0	0	0	0	1,338
<b>PRELIMINARY ENGINEERING</b>		<b>Total</b>	<b>1,338</b>	<b>0</b>	<b>0</b>	<b>0</b>	<b>0</b>	<b>0</b>	<b>0</b>	<b>1,338</b>
			1,800	0	0	0	0	0	0	1,800
<b>PROJECT DEVELOPMENT AND ENVIRONMENTAL</b>		<b>Total</b>	<b>1,800</b>	<b>0</b>	<b>0</b>	<b>0</b>	<b>0</b>	<b>0</b>	<b>0</b>	<b>1,800</b>

RESPONSIBLE AGENCY: **FDOT**

Item Segment **TOTAL ALL Years ALL Phases:** **\$3,138**  
 Item Number: **429487** Item **TOTAL ALL Years ALL Phases ALL Segments:** **\$22,401**

TPO Project No: **TR4294872**  
 LRTP Ref: AC-05  
 County: MIAMI-DADE  
 Roadway ID:  
 Lanes Exist:  
 Lanes Improved:  
 Lanes Added:  
 Project Length:  
 District: 6

Project Description: **SFRC DOUBLE-TRACKING** **HIALEAH MARKET** **MIC**  
 Type of Work: **RAIL CAPACITY PROJECT** SIS or Non-SIS: **Yes**  
 Extra Description:

PHASE :		Proposed Funding (in \$000s)								
		Funding Source	<2025	2024 - 2025	2025 - 2026	2026 - 2027	2027 - 2028	2028 - 2029	>2029	All Years
		DDR	299	0	0	0	0	0	0	299
		DIH	166	0	0	0	0	0	0	166
		DS	3,380	0	0	0	0	0	0	3,380
		TRIP	1,405	0	0	0	0	0	0	1,405
<b>PRELIMINARY ENGINEERING</b>		<b>Total</b>	<b>5,250</b>	<b>0</b>	<b>0</b>	<b>0</b>	<b>0</b>	<b>0</b>	<b>0</b>	<b>5,250</b>
		DDR	0	100	0	0	0	0	0	100
		DDR	2	0	0	0	0	0	0	2
		DIH	207	0	0	0	0	0	0	207
		GMR	288	0	0	0	0	0	0	288
		LF	5,648	0	0	0	0	0	0	5,648
		TRIP	7,359	0	0	0	0	0	0	7,359
<b>RIGHT OF WAY</b>		<b>Total</b>	<b>13,504</b>	<b>100</b>	<b>0</b>	<b>0</b>	<b>0</b>	<b>0</b>	<b>0</b>	<b>13,604</b>

MIAMI-DADE TRANSPORTATION PLANNING ORGANIZATION  
 TRANSPORTATION IMPROVEMENT PROGRAM  
 PRIMARY STATE HIGHWAYS AND INTERMODAL



**FLP: RAIL**

TPO Project No: **TR4294872**  
 LRTP Ref: AC-05  
 County: MIAMI-DADE  
 Roadway ID:  
 Lanes Exist:  
 Lanes Improved:  
 Lanes Added:  
 Project Length:  
 District: 6

Project Description: **SFRC DOUBLE-TRACKING** **HIALEAH MARKET** **MIC**  
 Type of Work: **RAIL CAPACITY PROJECT** SIS or Non-SIS: **Yes**  
 Extra Description:

PHASE :		Proposed Funding (in \$000s)								
		Funding Source	<2025	2024 - 2025	2025 - 2026	2026 - 2027	2027 - 2028	2028 - 2029	>2029	All Years
TRIP			50	250	0	0	0	0	0	300
<b>RAILROAD &amp; UTILITIES</b>		<b>Total</b>	<b>50</b>	<b>250</b>	<b>0</b>	<b>0</b>	<b>0</b>	<b>0</b>	<b>0</b>	<b>300</b>
DS			109	0	0	0	0	0	0	109
<b>ENVIRONMENTAL</b>		<b>Total</b>	<b>109</b>	<b>0</b>	<b>0</b>	<b>0</b>	<b>0</b>	<b>0</b>	<b>0</b>	<b>109</b>

RESPONSIBLE AGENCY: **FDOT**

Item Segment **TOTAL ALL Years ALL Phases:** **\$19,263**  
 Item Number: **429487** Item **TOTAL ALL Years ALL Phases ALL Segments:** **\$22,401**

TPO Project No: **TR4335111**  
 LRTP Ref: 06-10  
 County: MIAMI-DADE  
 Roadway ID:  
 Lanes Exist:  
 Lanes Improved:  
 Lanes Added:  
 Project Length:  
 District: 6

Project Description: **NE 203 ST & NE 215 ST INTERSECTION IMPROVEMENTS BETWEEN US 1 & W DIXIE HWY**  
 Type of Work: **RAIL CAPACITY PROJECT** SIS or Non-SIS: **Yes**  
 Extra Description:

PHASE :		Proposed Funding (in \$000s)								
		Funding Source	<2025	2024 - 2025	2025 - 2026	2026 - 2027	2027 - 2028	2028 - 2029	>2029	All Years
PRELIMINARY ENGINEERING			21	0	0	0	0	0	0	21
<b>PRELIMINARY ENGINEERING</b>		<b>Total</b>	<b>21</b>	<b>0</b>	<b>0</b>	<b>0</b>	<b>0</b>	<b>0</b>	<b>0</b>	<b>21</b>
PROJECT DEVELOPMENT AND ENVIRONMENTAL			2,499	0	0	0	0	0	0	2,499
<b>PROJECT DEVELOPMENT AND ENVIRONMENTAL</b>		<b>Total</b>	<b>2,499</b>	<b>0</b>	<b>0</b>	<b>0</b>	<b>0</b>	<b>0</b>	<b>0</b>	<b>2,499</b>

RESPONSIBLE AGENCY: **FDOT**

Item Segment **TOTAL ALL Years ALL Phases:** **\$2,520**  
 Item Number: **433511** Item **TOTAL ALL Years ALL Phases ALL Segments:** **\$110,578**

MIAMI-DADE TRANSPORTATION PLANNING ORGANIZATION  
 TRANSPORTATION IMPROVEMENT PROGRAM  
 PRIMARY STATE HIGHWAYS AND INTERMODAL



**FLP: RAIL**

TPO Project No: **TR4335112**  
 LRTP Ref: 06-10  
 County: MIAMI-DADE  
 Roadway ID: 87030000  
 Lanes Exist: 7  
 Lanes Improved: 6  
 Lanes Added:  
 Project Length: 1.723  
 District: 6

Project Description: **NE 203 ST INTERSECTION IMPROVEMENTS BETWEEN SR 5 / US 1 & W DIXIE HWY**

Type of Work: **RAIL CAPACITY PROJECT**      SIS or Non-SIS: **Yes**

Extra Description:

PHASE :	Funding Source	Proposed Funding (in \$000s)							All Years
		<2025	2024 - 2025	2025 - 2026	2026 - 2027	2027 - 2028	2028 - 2029	>2029	
<b>PRELIMINARY ENGINEERING</b>	DDR	10	0	0	0	0	0	0	10
	DIH	305	0	0	0	0	0	0	305
	DIS	2,100	0	0	0	0	0	0	2,100
	DS	304	0	0	0	0	0	0	304
	GMR	2,331	0	0	0	0	0	0	2,331
	TRIP	34	0	0	0	0	0	0	34
	<b>Total</b>	<b>5,084</b>	<b>0</b>	<b>0</b>	<b>0</b>	<b>0</b>	<b>0</b>	<b>0</b>	<b>5,084</b>
<b>RAILROAD &amp; UTILITIES</b>	DDR	254	0	0	0	0	0	0	254
	DPTO	1,300	0	0	0	0	0	0	1,300
	DPTO	117	0	0	0	0	0	0	117
	GMR	565	0	0	0	0	0	0	565
	<b>Total</b>	<b>2,236</b>	<b>0</b>	<b>0</b>	<b>0</b>	<b>0</b>	<b>0</b>	<b>0</b>	<b>2,236</b>
<b>RIGHT OF WAY</b>	BNIR	12,481	0	0	0	0	0	0	12,481
	DDR	6,053	0	0	0	0	0	0	6,053
	DI	160	0	0	0	0	0	0	160
	DIH	1,006	0	0	0	0	0	0	1,006
	DIS	3,924	0	0	0	0	0	0	3,924
	DS	556	0	0	0	0	0	0	556
	GMR	21,948	0	0	0	0	0	0	21,948
	SIWR	1,382	0	0	0	0	0	0	1,382
	<b>Total</b>	<b>47,510</b>	<b>0</b>	<b>0</b>	<b>0</b>	<b>0</b>	<b>0</b>	<b>0</b>	<b>47,510</b>
<b>CONSTRUCTION</b>	DDR	175	0	0	0	0	0	0	175
	DDR	1	0	0	0	0	0	0	1
	DI	8,569	0	0	0	0	0	0	8,569
	DI	31	0	0	0	0	0	0	31
	DIH	154	0	0	0	0	0	0	154
	DPTO	25,088	470	0	0	0	0	0	25,558
	DS	10	0	0	0	0	0	0	10
	DS	236	0	0	0	0	0	0	236
	GMR	16,534	0	0	0	0	0	0	16,534
	<b>Total</b>	<b>50,798</b>	<b>470</b>	<b>0</b>	<b>0</b>	<b>0</b>	<b>0</b>	<b>0</b>	<b>51,268</b>

MIAMI-DADE TRANSPORTATION PLANNING ORGANIZATION  
 TRANSPORTATION IMPROVEMENT PROGRAM  
 PRIMARY STATE HIGHWAYS AND INTERMODAL



**FLP: RAIL**

TPO Project No: **TR4335112**  
 LRTP Ref: 06-10  
 County: MIAMI-DADE  
 Roadway ID: 87030000  
 Lanes Exist: 7  
 Lanes Improved: 6  
 Lanes Added:  
 Project Length: 1.723  
 District: 6

Project Description: **NE 203 ST INTERSECTION IMPROVEMENTS BETWEEN SR 5 / US 1 & W DIXIE HWY**

Type of Work: **RAIL CAPACITY PROJECT**      SIS or Non-SIS: **Yes**

Extra Description:

PHASE :		Proposed Funding (in \$000s)							All Years
		<2025	2024 - 2025	2025 - 2026	2026 - 2027	2027 - 2028	2028 - 2029	>2029	
	Funding Source								
	DIS	0	1,800	0	0	0	0	0	1,800
	GMR	0	160	0	0	0	0	0	160
<b>ALTERNATIVE CONTRACTING INCENTIVES</b>	<b>Total</b>	<b>0</b>	<b>1,960</b>	<b>0</b>	<b>0</b>	<b>0</b>	<b>0</b>	<b>0</b>	<b>1,960</b>

RESPONSIBLE AGENCY: **FDOT**

Item Segment **TOTAL ALL Years ALL Phases:**      **\$108,058**  
 Item Number: **433511**      Item **TOTAL ALL Years ALL Phases ALL Segments:**      **\$110,578**

TPO Project No: **TR4537841**  
 LRTP Ref:  
 County: MIAMI-DADE  
 Roadway ID:  
 Lanes Exist:  
 Lanes Improved:  
 Lanes Added:  
 Project Length:  
 District: 6

Project Description: **SFRC HIALEAH YARD ENVIROMENTAL INVESTIGATION OF SANITARY SYS AND SSES**

Type of Work: **RAIL REVENUE/OPERATIONA IMPR**      SIS or Non-SIS: **No**

Extra Description:

PHASE :		Proposed Funding (in \$000s)							All Years
		<2025	2024 - 2025	2025 - 2026	2026 - 2027	2027 - 2028	2028 - 2029	>2029	
	Funding Source								
	DDR	0	266	0	0	0	0	0	266
	DPTO	0	20	0	0	0	0	0	20
<b>CAPITAL</b>	<b>Total</b>	<b>0</b>	<b>286</b>	<b>0</b>	<b>0</b>	<b>0</b>	<b>0</b>	<b>0</b>	<b>286</b>

RESPONSIBLE AGENCY: **FDOT**

Item Segment **TOTAL ALL Years ALL Phases:**      **\$286**  
 Item Number: **453784**      Item **TOTAL ALL Years ALL Phases ALL Segments:**      **\$286**

MIAMI-DADE TRANSPORTATION PLANNING ORGANIZATION  
 TRANSPORTATION IMPROVEMENT PROGRAM  
 PRIMARY STATE HIGHWAYS AND INTERMODAL



FLP: RAIL

TPO Project No: **TR4537951**  
 LRTP Ref:  
 County: MIAMI-DADE  
 Roadway ID:  
 Lanes Exist:  
 Lanes Improved:  
 Lanes Added:  
 Project Length:  
 District: 6

Project Description: **SFRC -RAILROAD CROSSING REHABILITATION** **AT NW 21ST AVENUE / XING:628417K**

Type of Work: **RAIL PRESERVATION PROJECT** SIS or Non-SIS: **Yes**

Extra Description:

PHASE :		Proposed Funding (in \$000s)							All Years
		Funding Source	<2025	2024 - 2025	2025 - 2026	2026 - 2027	2027 - 2028	2028 - 2029	
	TRIP	0	771	0	0	0	0	0	771
<b>RAILROAD &amp; UTILITIES</b>	<b>Total</b>	<b>0</b>	<b>771</b>	<b>0</b>	<b>0</b>	<b>0</b>	<b>0</b>	<b>0</b>	<b>771</b>

RESPONSIBLE AGENCY: **FDOT**

Item Segment TOTAL ALL Years ALL Phases: **\$771**

Item Number: **453795** Item TOTAL ALL Years ALL Phases ALL Segments: **\$771**

TPO Project No: **TR4537961**  
 LRTP Ref:  
 County: MIAMI-DADE  
 Roadway ID:  
 Lanes Exist:  
 Lanes Improved:  
 Lanes Added:  
 Project Length:  
 District: 6

Project Description: **SFRC -RAILROAD CROSSING REHABILITATION** **AT NW 23RD AVENUE / XING:628412B**

Type of Work: **RAIL PRESERVATION PROJECT** SIS or Non-SIS: **Yes**

Extra Description:

PHASE :		Proposed Funding (in \$000s)							All Years
		Funding Source	<2025	2024 - 2025	2025 - 2026	2026 - 2027	2027 - 2028	2028 - 2029	
	TRIP	0	771	0	0	0	0	0	771
<b>RAILROAD &amp; UTILITIES</b>	<b>Total</b>	<b>0</b>	<b>771</b>	<b>0</b>	<b>0</b>	<b>0</b>	<b>0</b>	<b>0</b>	<b>771</b>

RESPONSIBLE AGENCY: **FDOT**

Item Segment TOTAL ALL Years ALL Phases: **\$771**

Item Number: **453796** Item TOTAL ALL Years ALL Phases ALL Segments: **\$771**



MIAMI-DADE TRANSPORTATION PLANNING ORGANIZATION  
 TRANSPORTATION IMPROVEMENT PROGRAM  
 PRIMARY STATE HIGHWAYS AND INTERMODAL



**FLP: RAIL**

TPO Project No: **TR4537971**  
 LRTP Ref:  
 County: MIAMI-DADE  
 Roadway ID: 87674500  
 Lanes Exist: 4  
 Lanes Improved:  
 Lanes Added:  
 Project Length: 0.070  
 District: 6

Project Description: **SFRC -RAILROAD CROSSING REHAB AT NW NORTH RIVER DRIVE / XING:628403C**

Type of Work: **RAIL PRESERVATION PROJECT** SIS or Non-SIS: **No**

Extra Description:

PHASE :		Proposed Funding (in \$000s)							All Years
		Funding Source	<2025	2024 - 2025	2025 - 2026	2026 - 2027	2027 - 2028	2028 - 2029	
	TRIP	0	1,028	0	0	0	0	0	1,028
<b>RAILROAD &amp; UTILITIES</b>	<b>Total</b>	<b>0</b>	<b>1,028</b>	<b>0</b>	<b>0</b>	<b>0</b>	<b>0</b>	<b>0</b>	<b>1,028</b>

RESPONSIBLE AGENCY: **FDOT**

Item Segment TOTAL ALL Years ALL Phases: **\$1,028**

Item Number: **453797** Item TOTAL ALL Years ALL Phases ALL Segments: **\$1,028**

TPO Project No: **TR4537981**  
 LRTP Ref:  
 County: MIAMI-DADE  
 Roadway ID:  
 Lanes Exist:  
 Lanes Improved:  
 Lanes Added:  
 Project Length:  
 District: 6

Project Description: **SFRC -RAILROAD CROSSING REHABILITATION AT NW 14TH AVENUE / XING:628425C**

Type of Work: **RAIL PRESERVATION PROJECT** SIS or Non-SIS: **Yes**

Extra Description:

PHASE :		Proposed Funding (in \$000s)							All Years
		Funding Source	<2025	2024 - 2025	2025 - 2026	2026 - 2027	2027 - 2028	2028 - 2029	
	DPTO	0	224	0	0	0	0	0	224
	TRIP	0	547	0	0	0	0	0	547
<b>RAILROAD &amp; UTILITIES</b>	<b>Total</b>	<b>0</b>	<b>771</b>	<b>0</b>	<b>0</b>	<b>0</b>	<b>0</b>	<b>0</b>	<b>771</b>

RESPONSIBLE AGENCY: **FDOT**

Item Segment TOTAL ALL Years ALL Phases: **\$771**

Item Number: **453798** Item TOTAL ALL Years ALL Phases ALL Segments: **\$771**

MIAMI-DADE TRANSPORTATION PLANNING ORGANIZATION  
 TRANSPORTATION IMPROVEMENT PROGRAM  
 PRIMARY STATE HIGHWAYS AND INTERMODAL



**FLP: RAIL**

TPO Project No: **TR4537991**  
 LRTP Ref:  
 County: MIAMI-DADE  
 Roadway ID:  
 Lanes Exist:  
 Lanes Improved:  
 Lanes Added:  
 Project Length:  
 District: 6

Project Description: **SFRC -RAILROAD CROSSING REHABILITATION** **AT NW 25TH AVENUE / XING:628409T**

Type of Work: **RAIL PRESERVATION PROJECT** SIS or Non-SIS: **Yes**

Extra Description:

PHASE :		Proposed Funding (in \$000s)							All Years
		Funding Source	<2025	2024 - 2025	2025 - 2026	2026 - 2027	2027 - 2028	2028 - 2029	
DPTO		0	771	0	0	0	0	0	771
<b>RAILROAD &amp; UTILITIES</b>		<b>Total</b>	<b>0</b>	<b>771</b>	<b>0</b>	<b>0</b>	<b>0</b>	<b>0</b>	<b>771</b>

RESPONSIBLE AGENCY: **FDOT**

Item Segment TOTAL ALL Years ALL Phases: **\$771**

Item Number: **453799** Item TOTAL ALL Years ALL Phases ALL Segments: **\$771**

TPO Project No: **TR4538001**  
 LRTP Ref:  
 County: MIAMI-DADE  
 Roadway ID: 87504501  
 Lanes Exist: 4  
 Lanes Improved:  
 Lanes Added:  
 Project Length: 0.020  
 District: 6

Project Description: **SFRC -RAILROAD CROSSING REHABILITATION** **AT NW 22ND AVENUE / XING:628414P**

Type of Work: **RAIL PRESERVATION PROJECT** SIS or Non-SIS: **No**

Extra Description:

PHASE :		Proposed Funding (in \$000s)							All Years
		Funding Source	<2025	2024 - 2025	2025 - 2026	2026 - 2027	2027 - 2028	2028 - 2029	
DPTO		0	771	0	0	0	0	0	771
<b>RAILROAD &amp; UTILITIES</b>		<b>Total</b>	<b>0</b>	<b>771</b>	<b>0</b>	<b>0</b>	<b>0</b>	<b>0</b>	<b>771</b>

RESPONSIBLE AGENCY: **FDOT**

Item Segment TOTAL ALL Years ALL Phases: **\$771**

Item Number: **453800** Item TOTAL ALL Years ALL Phases ALL Segments: **\$771**

MIAMI-DADE TRANSPORTATION PLANNING ORGANIZATION  
 TRANSPORTATION IMPROVEMENT PROGRAM  
 PRIMARY STATE HIGHWAYS AND INTERMODAL



**FLP: RAIL**

TPO Project No: **TR4538011**  
 LRTP Ref:  
 County: MIAMI-DADE  
 Roadway ID:  
 Lanes Exist:  
 Lanes Improved:  
 Lanes Added:  
 Project Length:  
 District: 6

Project Description: **SFRC -RAILROAD CROSSING AT NW 26TH AVENUE / REHABILITATION XING:628408L**

Type of Work: **RAIL PRESERVATION PROJECT**      SIS or Non-SIS: **Yes**

Extra Description:

PHASE :	Funding Source	Proposed Funding (in \$000s)							All Years
		<2025	2024 - 2025	2025 - 2026	2026 - 2027	2027 - 2028	2028 - 2029	>2029	
	DPTO	0	771	0	0	0	0	0	771
<b>RAILROAD &amp; UTILITIES</b>	<b>Total</b>	<b>0</b>	<b>771</b>	<b>0</b>	<b>0</b>	<b>0</b>	<b>0</b>	<b>0</b>	<b>771</b>

RESPONSIBLE AGENCY: **FDOT**

Item Segment TOTAL ALL Years ALL Phases: **\$771**

Item Number: 453801      Item TOTAL ALL Years ALL Phases ALL Segments: **\$771**

<b>Yearly Totals</b>	<b>\$130,199</b>	<b>\$8,720</b>	<b>\$0</b>	<b>\$0</b>	<b>\$0</b>	<b>\$0</b>	<b>\$0</b>	<b>\$138,919</b>	
<b>FLP: RAIL</b>								<b>5 Year TIP Total</b>	<b>\$8,720</b>

MIAMI-DADE TRANSPORTATION PLANNING ORGANIZATION  
 TRANSPORTATION IMPROVEMENT PROGRAM  
 PRIMARY STATE HIGHWAYS AND INTERMODAL



**FLP: SEAPORT**

TPO Project No: **SP4333631**  
 LRTP Ref: AC-05  
 County: MIAMI-DADE  
 Roadway ID:  
 Lanes Exist:  
 Lanes Improved:  
 Lanes Added:  
 Project Length:  
 District: 6

Project Description: **PORT OF MIAMI CRUISE TERMINAL IMPROVEMENTS**

Type of Work: **SEAPORT CAPACITY PROJECT**      SIS or Non-SIS: **Yes**

Extra Description:

PHASE :		Proposed Funding (in \$000s)							All Years
		<2025	2024 - 2025	2025 - 2026	2026 - 2027	2027 - 2028	2028 - 2029	>2029	
DPTO	Funding Source	77	0	0	0	0	0	0	77
LF	Funding Source	77	0	0	0	0	0	0	77
LF	Funding Source	34,362	3,195	0	0	0	0	0	37,557
POED	Funding Source	4,134	0	0	0	0	0	0	4,134
PORB	Funding Source	3,100	0	0	0	0	0	0	3,100
PORT	Funding Source	26,630	3,195	0	0	0	0	0	29,825
<b>CAPITAL</b>	<b>Total</b>	<b>68,380</b>	<b>6,390</b>	<b>0</b>	<b>0</b>	<b>0</b>	<b>0</b>	<b>0</b>	<b>74,770</b>

RESPONSIBLE AGENCY: **METROPOLITAN DADE COUNTY**

Item Segment TOTAL ALL Years ALL Phases: **\$74,770**  
 Item Number: **433363**      Item TOTAL ALL Years ALL Phases ALL Segments: **\$74,770**

TPO Project No: **SP4538201**  
 LRTP Ref:  
 County: MIAMI-DADE  
 Roadway ID:  
 Lanes Exist:  
 Lanes Improved:  
 Lanes Added:  
 Project Length:  
 District: 6

Project Description: **PORT MIAMI CARGO MOBILITY OPTIMIZATION**

Type of Work: **SEAPORT CAPACITY PROJECT**      SIS or Non-SIS: **Yes**

Extra Description:

PHASE :		Proposed Funding (in \$000s)							All Years
		<2025	2024 - 2025	2025 - 2026	2026 - 2027	2027 - 2028	2028 - 2029	>2029	
DIS	Funding Source	0	0	0	0	9,093	0	0	9,093
GMR	Funding Source	0	0	0	0	1,007	10,000	0	11,007
LF	Funding Source	0	0	0	0	10,100	10,000	0	20,100
<b>CAPITAL</b>	<b>Total</b>	<b>0</b>	<b>0</b>	<b>0</b>	<b>0</b>	<b>20,200</b>	<b>20,000</b>	<b>0</b>	<b>40,200</b>

RESPONSIBLE AGENCY: **FDOT**

Item Segment TOTAL ALL Years ALL Phases: **\$40,200**  
 Item Number: **453820**      Item TOTAL ALL Years ALL Phases ALL Segments: **\$40,200**

<b>Yearly Totals</b>	<b>\$68,380</b>	<b>\$6,390</b>	<b>\$0</b>	<b>\$0</b>	<b>\$20,200</b>	<b>\$20,000</b>	<b>\$0</b>	<b>\$114,970</b>
----------------------	-----------------	----------------	------------	------------	-----------------	-----------------	------------	------------------



FLP: SEAPORT

*5 Year TIP Total*

*\$46,590*

DRAFT

MIAMI-DADE TRANSPORTATION PLANNING ORGANIZATION  
 TRANSPORTATION IMPROVEMENT PROGRAM  
 PRIMARY STATE HIGHWAYS AND INTERMODAL



**FLP: TRANSIT**

TPO Project No: **TA4051331**  
 LRTP Ref: 06-09  
 County: MIAMI-DADE  
 Roadway ID:  
 Lanes Exist:  
 Lanes Improved:  
 Lanes Added:  
 Project Length:  
 District: 6

Project Description: **MIAMI-DADE TRANSIT AGENCY  
 (GUIDEWAY BRIDGE INSPECTION)**

Type of Work: **FIXED GUIDEWAY IMPROVEMENTS**      SIS or Non-SIS: **No**

Extra Description:

PHASE :		Proposed Funding (in \$000s)							All Years	
		Funding Source	<2025	2024 - 2025	2025 - 2026	2026 - 2027	2027 - 2028	2028 - 2029		>2029
			13,688	0	0	0	0	0	0	13,688
<b>CAPITAL</b>	<b>Total</b>		<b>13,688</b>	<b>0</b>	<b>0</b>	<b>0</b>	<b>0</b>	<b>0</b>	<b>0</b>	<b>13,688</b>

RESPONSIBLE AGENCY: Miami-Dade Dept. of Transportation and Public Works (Transit)

Item Segment TOTAL ALL Years ALL Phases: **\$13,688**

Item Number: 405133

Item TOTAL ALL Years ALL Phases ALL Segments: **\$59,813**

TPO Project No: **TA4051332**  
 LRTP Ref: 06-09  
 County: MIAMI-DADE  
 Roadway ID:  
 Lanes Exist:  
 Lanes Improved:  
 Lanes Added:  
 Project Length:  
 District: 6

Project Description: **MIAMI-DADE TRANSIT (GUIDEWAY  
 BRIDGE INSPECTION)**

Type of Work: **FIXED GUIDEWAY IMPROVEMENTS**      SIS or Non-SIS: **No**

Extra Description:

PHASE :		Proposed Funding (in \$000s)							All Years	
		Funding Source	<2025	2024 - 2025	2025 - 2026	2026 - 2027	2027 - 2028	2028 - 2029		>2029
			7,875	0	0	0	0	0	0	7,875
<b>CAPITAL</b>	<b>Total</b>		<b>7,875</b>	<b>0</b>	<b>0</b>	<b>0</b>	<b>0</b>	<b>0</b>	<b>0</b>	<b>7,875</b>

RESPONSIBLE AGENCY: Miami-Dade Dept. of Transportation and Public Works (Transit)

Item Segment TOTAL ALL Years ALL Phases: **\$7,875**

Item Number: 405133

Item TOTAL ALL Years ALL Phases ALL Segments: **\$59,813**

MIAMI-DADE TRANSPORTATION PLANNING ORGANIZATION  
 TRANSPORTATION IMPROVEMENT PROGRAM  
 PRIMARY STATE HIGHWAYS AND INTERMODAL



FLP: TRANSIT

TPO Project No: **TA4051333**  
 LRTP Ref: 06-09  
 County: MIAMI-DADE  
 Roadway ID:  
 Lanes Exist:  
 Lanes Improved:  
 Lanes Added:  
 Project Length:  
 District: 6

Project Description: **MDT - FTA SEC 5307 METRORAIL & METROMOVER GUIDEWAY BRIDGE INSPECTIONS**

Type of Work: **FIXED GUIDEWAY IMPROVEMENTS**      SIS or Non-SIS: **No**  
 Extra Description:

PHASE :		Proposed Funding (in \$000s)							All Years	
		Funding Source	<2025	2024 - 2025	2025 - 2026	2026 - 2027	2027 - 2028	2028 - 2029		>2029
CAPITAL		Total	6,750	0	0	0	0	0	0	6,750

RESPONSIBLE AGENCY: Miami-Dade Dept. of Transportation and Public Works (Transit)

Item Segment TOTAL ALL Years ALL Phases: **\$6,750**

Item Number: 405133

Item TOTAL ALL Years ALL Phases ALL Segments: **\$59,813**

TPO Project No: **TA4051334**  
 LRTP Ref: 06-09  
 County: MIAMI-DADE  
 Roadway ID:  
 Lanes Exist:  
 Lanes Improved:  
 Lanes Added:  
 Project Length:  
 District: 6

Project Description: **MDT - FTA SEC 5307 METRORAIL & METROMOVER GUIDEWAY BRIDGE INSPECTIONS**

Type of Work: **FIXED GUIDEWAY IMPROVEMENTS**      SIS or Non-SIS: **No**  
 Extra Description:

PHASE :		Proposed Funding (in \$000s)							All Years	
		Funding Source	<2025	2024 - 2025	2025 - 2026	2026 - 2027	2027 - 2028	2028 - 2029		>2029
CAPITAL		FTAT	9,000	1,000	1,000	1,000	1,000	1,000	0	14,000
		LF	2,250	250	250	250	250	250	0	3,500
		SU	9,000	1,000	1,000	1,000	1,000	1,000	0	14,000
CAPITAL		Total	20,250	2,250	2,250	2,250	2,250	2,250	0	31,500

RESPONSIBLE AGENCY: Miami-Dade Dept. of Transportation and Public Works (Transit)

Item Segment TOTAL ALL Years ALL Phases: **\$31,500**

Item Number: 405133

Item TOTAL ALL Years ALL Phases ALL Segments: **\$59,813**

MIAMI-DADE TRANSPORTATION PLANNING ORGANIZATION  
 TRANSPORTATION IMPROVEMENT PROGRAM  
 PRIMARY STATE HIGHWAYS AND INTERMODAL



**FLP: TRANSIT**

TPO Project No: **TA4180511**  
 LRTP Ref: 06-09  
 County: DIST/ST-WIDE  
 Roadway ID:  
 Lanes Exist:  
 Lanes Improved:  
 Lanes Added:  
 Project Length:  
 District: 6

Project Description: **MDTA - DADE-MONROE EXPRESS**      **FLORIDA CITY**      **MARATHON (MM 50)**

Type of Work: **COMMUTER TRANS. ASSISTANCE**      SIS or Non-SIS: **No**

Extra Description:

PHASE :		Proposed Funding (in \$000s)							All Years	
		Funding Source	<2025	2024 - 2025	2025 - 2026	2026 - 2027	2027 - 2028	2028 - 2029		>2029
			2,440	0	0	0	0	0	0	2,440
<b>OPERATIONS</b>	<b>Total</b>		<b>2,440</b>	<b>0</b>	<b>0</b>	<b>0</b>	<b>0</b>	<b>0</b>	<b>0</b>	<b>2,440</b>

RESPONSIBLE AGENCY: **Miami-Dade Dept. of Transportation and Public Works (Transit)**      Item Segment TOTAL ALL Years ALL Phases: **\$2,440**  
 Item Number: **418051**      Item TOTAL ALL Years ALL Phases ALL Segments: **\$37,153**

TPO Project No: **TA4180512**  
 LRTP Ref: 06-09  
 County: DIST/ST-WIDE  
 Roadway ID:  
 Lanes Exist:  
 Lanes Improved:  
 Lanes Added:  
 Project Length:  
 District: 6

Project Description: **MDT - DADE / MONROE EXPRESS**      **FLORIDA CITY**      **MARATHON (MM 50)**

Type of Work: **COMMUTER TRANS. ASSISTANCE**      SIS or Non-SIS: **No**

Extra Description:

PHASE :		Proposed Funding (in \$000s)							All Years	
		Funding Source	<2025	2024 - 2025	2025 - 2026	2026 - 2027	2027 - 2028	2028 - 2029		>2029
			6,884	0	0	0	0	0	0	6,884
<b>OPERATIONS</b>	<b>Total</b>		<b>6,884</b>	<b>0</b>	<b>0</b>	<b>0</b>	<b>0</b>	<b>0</b>	<b>0</b>	<b>6,884</b>

RESPONSIBLE AGENCY: **Miami-Dade Dept. of Transportation and Public Works (Transit)**      Item Segment TOTAL ALL Years ALL Phases: **\$6,884**  
 Item Number: **418051**      Item TOTAL ALL Years ALL Phases ALL Segments: **\$37,153**



MIAMI-DADE TRANSPORTATION PLANNING ORGANIZATION  
 TRANSPORTATION IMPROVEMENT PROGRAM  
 PRIMARY STATE HIGHWAYS AND INTERMODAL



**FLP: TRANSIT**

TPO Project No: **TA4180513**  
 LRTP Ref: 06-09  
 County: DIST/ST-WIDE  
 Roadway ID:  
 Lanes Exist:  
 Lanes Improved:  
 Lanes Added:  
 Project Length:  
 District: 6

Project Description: **MDT - DADE / MONROE EXPRESS BUS ROUTE**      **FLORIDA CITY**      **MARATHON (MM 50)**

Type of Work: **COMMUTER TRANS. ASSISTANCE**      SIS or Non-SIS: **No**

Extra Description:

PHASE :		Proposed Funding (in \$000s)							All Years	
		Funding Source	<2025	2024 - 2025	2025 - 2026	2026 - 2027	2027 - 2028	2028 - 2029		>2029
			12,395	0	0	0	0	0	0	12,395
<b>OPERATIONS</b>	<b>Total</b>		<b>12,395</b>	<b>0</b>	<b>0</b>	<b>0</b>	<b>0</b>	<b>0</b>	<b>0</b>	<b>12,395</b>

RESPONSIBLE AGENCY: **Miami-Dade Dept. of Transportation and Public Works (Transit)**      **Item Segment TOTAL ALL Years ALL Phases: \$12,395**  
**Item Number: 418051**      **Item TOTAL ALL Years ALL Phases ALL Segments: \$37,153**

TPO Project No: **TA4180514**  
 LRTP Ref: 06-10  
 County: DIST/ST-WIDE  
 Roadway ID:  
 Lanes Exist:  
 Lanes Improved:  
 Lanes Added:  
 Project Length:  
 District: 6

Project Description: **MDT - DADE / MONROE EXPRESS BUS SERVICE**

Type of Work: **COMMUTER TRANS. ASSISTANCE**      SIS or Non-SIS: **No**

Extra Description:

PHASE :		Proposed Funding (in \$000s)							All Years	
		Funding Source	<2025	2024 - 2025	2025 - 2026	2026 - 2027	2027 - 2028	2028 - 2029		>2029
		DDR	0	0	0	516	0	0	0	516
		DPTO	3,734	900	900	384	900	900	0	7,718
		LF	2,700	900	900	900	900	900	0	7,200
<b>OPERATIONS</b>	<b>Total</b>		<b>6,434</b>	<b>1,800</b>	<b>1,800</b>	<b>1,800</b>	<b>1,800</b>	<b>1,800</b>	<b>0</b>	<b>15,434</b>

RESPONSIBLE AGENCY: **FDOT**      **Item Segment TOTAL ALL Years ALL Phases: \$15,434**  
**Item Number: 418051**      **Item TOTAL ALL Years ALL Phases ALL Segments: \$37,153**

MIAMI-DADE TRANSPORTATION PLANNING ORGANIZATION  
 TRANSPORTATION IMPROVEMENT PROGRAM  
 PRIMARY STATE HIGHWAYS AND INTERMODAL



**FLP: TRANSIT**

TPO Project No: **TA4204521**  
 LRTP Ref: 06-09  
 County: MIAMI-DADE  
 Roadway ID:  
 Lanes Exist:  
 Lanes Improved:  
 Lanes Added:  
 Project Length:  
 District: 6

Project Description: **SOUTH FLORIDA COMMUTER SERVICES  
 IN MIAMI-DADE COUNTY - TMI SUPPORT**

Type of Work: **COMMUTER TRANS. ASSISTANCE**      SIS or Non-SIS: **No**

Extra Description:

PHASE :		Proposed Funding (in \$000s)							All Years	
		Funding Source	<2025	2024 - 2025	2025 - 2026	2026 - 2027	2027 - 2028	2028 - 2029		>2029
			1,670	0	0	0	0	0	0	1,670
<b>PLANNING</b>	<b>Total</b>		<b>1,670</b>	<b>0</b>	<b>0</b>	<b>0</b>	<b>0</b>	<b>0</b>	<b>0</b>	<b>1,670</b>

RESPONSIBLE AGENCY: **FDOT**

Item Segment **TOTAL ALL Years ALL Phases:**      **\$1,670**

Item Number: **420452**      Item **TOTAL ALL Years ALL Phases ALL Segments:**      **\$4,178**

TPO Project No: **TA4204522**  
 LRTP Ref: 06-09  
 County: MIAMI-DADE  
 Roadway ID:  
 Lanes Exist:  
 Lanes Improved:  
 Lanes Added:  
 Project Length:  
 District: 6

Project Description: **SOUTH FLORIDA COMMUTER SERVICES  
 IN MIAMI-DADE COUNTY - TDM  
 OUTREACH**

Type of Work: **COMMUTER TRANS. ASSISTANCE**      SIS or Non-SIS: **No**

Extra Description:

PHASE :		Proposed Funding (in \$000s)							All Years	
		Funding Source	<2025	2024 - 2025	2025 - 2026	2026 - 2027	2027 - 2028	2028 - 2029		>2029
		DDR	983	0	0	0	0	0	0	983
		SU	1,200	50	50	50	50	50	0	1,450
<b>PLANNING</b>	<b>Total</b>		<b>2,183</b>	<b>50</b>	<b>50</b>	<b>50</b>	<b>50</b>	<b>50</b>	<b>0</b>	<b>2,433</b>

RESPONSIBLE AGENCY: **FDOT**

Item Segment **TOTAL ALL Years ALL Phases:**      **\$2,433**

Item Number: **420452**      Item **TOTAL ALL Years ALL Phases ALL Segments:**      **\$4,178**

MIAMI-DADE TRANSPORTATION PLANNING ORGANIZATION  
 TRANSPORTATION IMPROVEMENT PROGRAM  
 PRIMARY STATE HIGHWAYS AND INTERMODAL



**FLP: TRANSIT**

TPO Project No: **TA4204523**  
 LRTP Ref: 06-09  
 County: DIST/ST-WIDE  
 Roadway ID:  
 Lanes Exist:  
 Lanes Improved:  
 Lanes Added:  
 Project Length:  
 District: 6

Project Description: **SOUTH FLORIDA COMMUTER SERVICES DISTRICTWIDE TDM OUTREACH**

Type of Work: **COMMUTER TRANS. ASSISTANCE**      SIS or Non-SIS: **No**

Extra Description:

		Proposed Funding (in \$000s)							All Years
		<2025	2024 - 2025	2025 - 2026	2026 - 2027	2027 - 2028	2028 - 2029	>2029	
PHASE :	Funding Source								
		75	0	0	0	0	0	0	75
<b>PLANNING</b>	<b>Total</b>	<b>75</b>	<b>0</b>	<b>0</b>	<b>0</b>	<b>0</b>	<b>0</b>	<b>0</b>	<b>75</b>

RESPONSIBLE AGENCY: **FDOT**

Item Segment **TOTAL ALL Years ALL Phases:**      **\$75**  
 Item Number: **420452**      Item **TOTAL ALL Years ALL Phases ALL Segments:**      **\$4,178**

TPO Project No: **TA4204621**  
 LRTP Ref: 06-10  
 County: MIAMI-DADE  
 Roadway ID:  
 Lanes Exist:  
 Lanes Improved:  
 Lanes Added:  
 Project Length:  
 District: 6

Project Description: **MDT - I-95 DADE BROWARD EXPRESS**

Type of Work: **URBAN CORRIDOR IMPROVEMENTS**      SIS or Non-SIS: **No**

Extra Description:

		Proposed Funding (in \$000s)							All Years
		<2025	2024 - 2025	2025 - 2026	2026 - 2027	2027 - 2028	2028 - 2029	>2029	
PHASE :	Funding Source								
		11,431	0	0	0	0	0	0	11,431
<b>OPERATIONS</b>	<b>Total</b>	<b>11,431</b>	<b>0</b>	<b>0</b>	<b>0</b>	<b>0</b>	<b>0</b>	<b>0</b>	<b>11,431</b>

RESPONSIBLE AGENCY: **Miami-Dade Dept. of Transportation and Public Works (Transit)**

Item Segment **TOTAL ALL Years ALL Phases:**      **\$11,431**  
 Item Number: **420462**      Item **TOTAL ALL Years ALL Phases ALL Segments:**      **\$39,196**

MIAMI-DADE TRANSPORTATION PLANNING ORGANIZATION  
 TRANSPORTATION IMPROVEMENT PROGRAM  
 PRIMARY STATE HIGHWAYS AND INTERMODAL



**FLP: TRANSIT**

TPO Project No: **TA4204622**  
 LRTP Ref: 06-10  
 County: MIAMI-DADE  
 Roadway ID:  
 Lanes Exist:  
 Lanes Improved:  
 Lanes Added:  
 Project Length:  
 District: 6

Project Description: **MDTA - I-95 EXPRESS DOWNTOWN MIAMI ALONG I-95 TO SHERIDAN ST & BROWRD BLVD**

Type of Work: **URBAN CORRIDOR IMPROVEMENTS**      SIS or Non-SIS: **No**  
 Extra Description:

PHASE :		Proposed Funding (in \$000s)							All Years	
		Funding Source	<2025	2024 - 2025	2025 - 2026	2026 - 2027	2027 - 2028	2028 - 2029		>2029
	Total		17,306	0	0	0	0	0	0	17,306
<b>CAPITAL</b>	<b>Total</b>		<b>17,306</b>	<b>0</b>	<b>0</b>	<b>0</b>	<b>0</b>	<b>0</b>	<b>0</b>	<b>17,306</b>

RESPONSIBLE AGENCY: **Miami-Dade Dept. of Transportation and Public Works (Transit)**      Item Segment TOTAL ALL Years ALL Phases: **\$17,306**  
 Item Number: **420462**      Item TOTAL ALL Years ALL Phases ALL Segments: **\$39,196**

TPO Project No: **TA4204623**  
 LRTP Ref: 06-09  
 County: MIAMI-DADE  
 Roadway ID:  
 Lanes Exist:  
 Lanes Improved:  
 Lanes Added:  
 Project Length:  
 District: 6

Project Description: **SOUTH FLORIDA COMMUTER SERVICES IN MIAMI-DADE I-95 EXPRESS CALL CENTER**

Type of Work: **COMMUTER TRANS. ASSISTANCE**      SIS or Non-SIS: **No**  
 Extra Description:

PHASE :		Proposed Funding (in \$000s)							All Years	
		Funding Source	<2025	2024 - 2025	2025 - 2026	2026 - 2027	2027 - 2028	2028 - 2029		>2029
	Total		359	0	0	0	0	0	0	359
<b>PLANNING</b>	<b>Total</b>		<b>359</b>	<b>0</b>	<b>0</b>	<b>0</b>	<b>0</b>	<b>0</b>	<b>0</b>	<b>359</b>

RESPONSIBLE AGENCY: **FDOT**      Item Segment TOTAL ALL Years ALL Phases: **\$359**  
 Item Number: **420462**      Item TOTAL ALL Years ALL Phases ALL Segments: **\$39,196**

MIAMI-DADE TRANSPORTATION PLANNING ORGANIZATION  
 TRANSPORTATION IMPROVEMENT PROGRAM  
 PRIMARY STATE HIGHWAYS AND INTERMODAL



**FLP: TRANSIT**

TPO Project No: **TA4204624**  
 LRTP Ref: 06-09  
 County: MIAMI-DADE  
 Roadway ID:  
 Lanes Exist:  
 Lanes Improved:  
 Lanes Added:  
 Project Length:  
 District: 6

Project Description: **SOUTH FLORIDA COMMUTER SERVICES  
 IN MIAMI-DADE I-95 EXPRESS CALL  
 CENTER**

Type of Work: **COMMUTER TRANS. ASSISTANCE**      SIS or Non-SIS: **No**  
 Extra Description:

PHASE :		Proposed Funding (in \$000s)							All Years	
		Funding Source	<2025	2024 - 2025	2025 - 2026	2026 - 2027	2027 - 2028	2028 - 2029		>2029
			649	0	0	0	0	0	0	649
<b>PLANNING</b>	<b>Total</b>		<b>649</b>	<b>0</b>	<b>0</b>	<b>0</b>	<b>0</b>	<b>0</b>	<b>0</b>	<b>649</b>

RESPONSIBLE AGENCY: **FDOT**

Item Segment TOTAL ALL Years ALL Phases: **\$649**

Item Number: **420462**      Item TOTAL ALL Years ALL Phases ALL Segments: **\$39,196**

TPO Project No: **TA4204625**  
 LRTP Ref: 06-10  
 County: MIAMI-DADE  
 Roadway ID:  
 Lanes Exist:  
 Lanes Improved:  
 Lanes Added:  
 Project Length:  
 District: 6

Project Description: **MDT - 95 EXPRESS DADE BROWARD  
 EXPRESS (MIA CENTRAL BUSINESS  
 DISTRICT)**

Type of Work: **URBAN CORRIDOR IMPROVEMENTS**      SIS or Non-SIS: **No**  
 Extra Description:

PHASE :		Proposed Funding (in \$000s)							All Years	
		Funding Source	<2025	2024 - 2025	2025 - 2026	2026 - 2027	2027 - 2028	2028 - 2029		>2029
		TOBD	3,909	800	800	800	800	0	0	7,109
<b>OPERATIONS</b>	<b>Total</b>		<b>3,909</b>	<b>800</b>	<b>800</b>	<b>800</b>	<b>800</b>	<b>0</b>	<b>0</b>	<b>7,109</b>

RESPONSIBLE AGENCY: **Miami-Dade Dept. of Transportation and Public Works (Transit)**

Item Segment TOTAL ALL Years ALL Phases: **\$7,109**

Item Number: **420462**      Item TOTAL ALL Years ALL Phases ALL Segments: **\$39,196**

MIAMI-DADE TRANSPORTATION PLANNING ORGANIZATION  
 TRANSPORTATION IMPROVEMENT PROGRAM  
 PRIMARY STATE HIGHWAYS AND INTERMODAL



**FLP: TRANSIT**

TPO Project No: **TA4204627**  
 LRTP Ref: 06-09  
 County: MIAMI-DADE  
 Roadway ID:  
 Lanes Exist:  
 Lanes Improved:  
 Lanes Added:  
 Project Length:  
 District: 6

Project Description: **SOUTH FLORIDA COMMUTER SERVICES  
 IN MIAMI-DADE I-95 EXPRESS CALL  
 CENTER**

Type of Work: **COMMUTER TRANS. ASSISTANCE**      SIS or Non-SIS: **No**  
 Extra Description:

PHASE :		Proposed Funding (in \$000s)							All Years
		Funding Source	<2025	2024 - 2025	2025 - 2026	2026 - 2027	2027 - 2028	2028 - 2029	
PLANNING	Total	68	0	0	0	0	0	0	68

RESPONSIBLE AGENCY: **FDOT**

Item Segment TOTAL ALL Years ALL Phases: **\$68**

Item Number: **420462**      Item TOTAL ALL Years ALL Phases ALL Segments: **\$39,196**

TPO Project No: **TA4204628**  
 LRTP Ref: 06-09  
 County: MIAMI-DADE  
 Roadway ID:  
 Lanes Exist:  
 Lanes Improved:  
 Lanes Added:  
 Project Length:  
 District: 6

Project Description: **SOUTH FLORIDA COMMUTER SERVICES  
 IN MIAMI-DADE I-95 EXPRESS CALL  
 CENTER**

Type of Work: **COMMUTER TRANS. ASSISTANCE**      SIS or Non-SIS: **No**  
 Extra Description:

PHASE :		Proposed Funding (in \$000s)							All Years
		Funding Source	<2025	2024 - 2025	2025 - 2026	2026 - 2027	2027 - 2028	2028 - 2029	
PLANNING	Total	908	0	0	0	0	0	0	908

RESPONSIBLE AGENCY: **FDOT**

Item Segment TOTAL ALL Years ALL Phases: **\$908**

Item Number: **420462**      Item TOTAL ALL Years ALL Phases ALL Segments: **\$39,196**

MIAMI-DADE TRANSPORTATION PLANNING ORGANIZATION  
 TRANSPORTATION IMPROVEMENT PROGRAM  
 PRIMARY STATE HIGHWAYS AND INTERMODAL



**FLP: TRANSIT**

TPO Project No: **TA4204629**  
 LRTP Ref: 06-09  
 County: MIAMI-DADE  
 Roadway ID:  
 Lanes Exist:  
 Lanes Improved:  
 Lanes Added:  
 Project Length:  
 District: 6

Project Description: **SOUTH FLORIDA COMMUTER SERVICES  
 IN MIAMI-DADE I-95 EXPRESS CALL  
 CENTER**

Type of Work: **COMMUTER TRANS. ASSISTANCE**      SIS or Non-SIS: **No**  
 Extra Description:

PHASE :		Proposed Funding (in \$000s)							All Years
		Funding Source	<2025	2024 - 2025	2025 - 2026	2026 - 2027	2027 - 2028	2028 - 2029	
	TOBD	676	138	138	138	138	138	0	1,366
<b>PLANNING</b>	<b>Total</b>	<b>676</b>	<b>138</b>	<b>138</b>	<b>138</b>	<b>138</b>	<b>138</b>	<b>0</b>	<b>1,366</b>

RESPONSIBLE AGENCY: **FDOT**

Item Segment TOTAL ALL Years ALL Phases: **\$1,366**

Item Number: **420462**      Item TOTAL ALL Years ALL Phases ALL Segments: **\$39,196**

TPO Project No: **TA4222391**  
 LRTP Ref: 06-09  
 County: MIAMI-DADE  
 Roadway ID:  
 Lanes Exist:  
 Lanes Improved:  
 Lanes Added:  
 Project Length:  
 District: 6

Project Description: **SOUTH FLORIDA COMMUTER SERVICES  
 IN MIAMI-DADE COUNTY - OPERATIONS**

Type of Work: **COMMUTER TRANS. ASSISTANCE**      SIS or Non-SIS: **No**  
 Extra Description:

PHASE :		Proposed Funding (in \$000s)							All Years
		Funding Source	<2025	2024 - 2025	2025 - 2026	2026 - 2027	2027 - 2028	2028 - 2029	
		3,530	0	0	0	0	0	0	3,530
<b>PLANNING</b>	<b>Total</b>	<b>3,530</b>	<b>0</b>	<b>0</b>	<b>0</b>	<b>0</b>	<b>0</b>	<b>0</b>	<b>3,530</b>

RESPONSIBLE AGENCY: **FDOT**

Item Segment TOTAL ALL Years ALL Phases: **\$3,530**

Item Number: **422239**      Item TOTAL ALL Years ALL Phases ALL Segments: **\$8,735**

MIAMI-DADE TRANSPORTATION PLANNING ORGANIZATION  
 TRANSPORTATION IMPROVEMENT PROGRAM  
 PRIMARY STATE HIGHWAYS AND INTERMODAL



**FLP: TRANSIT**

TPO Project No: **TA4222393**  
 LRTP Ref: 06-09  
 County: MIAMI-DADE  
 Roadway ID:  
 Lanes Exist:  
 Lanes Improved:  
 Lanes Added:  
 Project Length:  
 District: 6

Project Description: **SOUTH FLORIDA COMMUTER SERVICES  
 IN MIAMI-DADE COUNTY - OPERATIONS**

Type of Work: **COMMUTER TRANS. ASSISTANCE**      SIS or Non-SIS: **No**  
 Extra Description:

PHASE :		Proposed Funding (in \$000s)							All Years	
		Funding Source	<2025	2024 - 2025	2025 - 2026	2026 - 2027	2027 - 2028	2028 - 2029		>2029
			248	0	0	0	0	0	0	248
<b>PLANNING</b>	<b>Total</b>		<b>248</b>	<b>0</b>	<b>0</b>	<b>0</b>	<b>0</b>	<b>0</b>	<b>0</b>	<b>248</b>

RESPONSIBLE AGENCY: **FDOT**

Item Segment **TOTAL ALL Years ALL Phases:**      **\$248**

Item Number: **422239**      Item **TOTAL ALL Years ALL Phases ALL Segments:**      **\$8,735**

TPO Project No: **TA4222394**  
 LRTP Ref: 06-09  
 County: DIST/ST-WIDE  
 Roadway ID:  
 Lanes Exist:  
 Lanes Improved:  
 Lanes Added:  
 Project Length:  
 District: 6

Project Description: **SOUTH FLORIDA COMMUTER SERVICES  
 IN MIAMI-DADE COUNTY - OPERATIONS**

Type of Work: **COMMUTER TRANS. ASSISTANCE**      SIS or Non-SIS: **No**  
 Extra Description:

PHASE :		Proposed Funding (in \$000s)							All Years	
		Funding Source	<2025	2024 - 2025	2025 - 2026	2026 - 2027	2027 - 2028	2028 - 2029		>2029
		DDR	1,553	592	592	474	592	592	0	4,395
		DPTO	472	0	0	0	0	0	0	472
		LF	20	0	0	0	0	0	0	20
<b>PLANNING</b>	<b>Total</b>		<b>2,045</b>	<b>592</b>	<b>592</b>	<b>474</b>	<b>592</b>	<b>592</b>	<b>0</b>	<b>4,887</b>

RESPONSIBLE AGENCY: **FDOT**

Item Segment **TOTAL ALL Years ALL Phases:**      **\$4,887**

Item Number: **422239**      Item **TOTAL ALL Years ALL Phases ALL Segments:**      **\$8,735**



MIAMI-DADE TRANSPORTATION PLANNING ORGANIZATION  
 TRANSPORTATION IMPROVEMENT PROGRAM  
 PRIMARY STATE HIGHWAYS AND INTERMODAL



**FLP: TRANSIT**

TPO Project No: **TA4222395**  
 LRTP Ref: 06-09  
 County: MIAMI-DADE  
 Roadway ID:  
 Lanes Exist:  
 Lanes Improved:  
 Lanes Added:  
 Project Length:  
 District: 6

Project Description: **SOUTH FLORIDA COMMUTER SERVICES  
 IN MIAMI-DADE COUNTY - OPERATIONS**

Type of Work: **COMMUTER TRANS. ASSISTANCE**      SIS or Non-SIS: **No**

Extra Description:

PHASE :		Proposed Funding (in \$000s)							All Years	
		Funding Source	<2025	2024 - 2025	2025 - 2026	2026 - 2027	2027 - 2028	2028 - 2029		>2029
			70	0	0	0	0	0	0	70
<b>PLANNING</b>	<b>Total</b>		<b>70</b>	<b>0</b>	<b>0</b>	<b>0</b>	<b>0</b>	<b>0</b>	<b>0</b>	<b>70</b>

RESPONSIBLE AGENCY: **FDOT**

Item Segment **TOTAL ALL Years ALL Phases:**      **\$70**

Item Number: **422239**      Item **TOTAL ALL Years ALL Phases ALL Segments:**      **\$8,735**

TPO Project No: **TA4222421**  
 LRTP Ref: 06-09  
 County: MIAMI-DADE  
 Roadway ID:  
 Lanes Exist:  
 Lanes Improved:  
 Lanes Added:  
 Project Length:  
 District: 6

Project Description: **SOUTH FLORIDA COMMUTER SERVICES  
 IN MIAMI-DADE COUNTY - MARKETING**

Type of Work: **COMMUTER TRANS. ASSISTANCE**      SIS or Non-SIS: **No**

Extra Description:

PHASE :		Proposed Funding (in \$000s)							All Years	
		Funding Source	<2025	2024 - 2025	2025 - 2026	2026 - 2027	2027 - 2028	2028 - 2029		>2029
			3,840	0	0	0	0	0	0	3,840
<b>PLANNING</b>	<b>Total</b>		<b>3,840</b>	<b>0</b>	<b>0</b>	<b>0</b>	<b>0</b>	<b>0</b>	<b>0</b>	<b>3,840</b>

RESPONSIBLE AGENCY: **FDOT**

Item Segment **TOTAL ALL Years ALL Phases:**      **\$3,840**

Item Number: **422242**      Item **TOTAL ALL Years ALL Phases ALL Segments:**      **\$20,862**

MIAMI-DADE TRANSPORTATION PLANNING ORGANIZATION  
 TRANSPORTATION IMPROVEMENT PROGRAM  
 PRIMARY STATE HIGHWAYS AND INTERMODAL



**FLP: TRANSIT**

TPO Project No: **TA4222422**  
 LRTP Ref: 06-09  
 County: MIAMI-DADE  
 Roadway ID:  
 Lanes Exist:  
 Lanes Improved:  
 Lanes Added:  
 Project Length:  
 District: 6

Project Description: **SOUTH FLORIDA COMMUTER SERVICES  
 IN MIAMI-DADE COUNTY - MARKETING**

Type of Work: **COMMUTER TRANS. ASSISTANCE** SIS or Non-SIS: **No**

Extra Description:

PHASE :		Proposed Funding (in \$000s)							
		Funding Source	<2025	2024 - 2025	2025 - 2026	2026 - 2027	2027 - 2028	2028 - 2029	>2029
	SU	9,677	1,319	1,319	1,319	1,319	1,319	0	16,272
<b>PLANNING</b>	<b>Total</b>	<b>9,677</b>	<b>1,319</b>	<b>1,319</b>	<b>1,319</b>	<b>1,319</b>	<b>1,319</b>	<b>0</b>	<b>16,272</b>

RESPONSIBLE AGENCY: **FDOT**

Item Segment TOTAL ALL Years ALL Phases: **\$16,272**

Item Number: **422242**

Item TOTAL ALL Years ALL Phases ALL Segments: **\$20,862**

TPO Project No: **TA4222424**  
 LRTP Ref: 06-09  
 County: MIAMI-DADE  
 Roadway ID:  
 Lanes Exist:  
 Lanes Improved:  
 Lanes Added:  
 Project Length:  
 District: 6

Project Description: **SOUTH FLORIDA COMMUTER SERVICES  
 - SOUTH FLORIDA VANPOOL  
 MARKETING**

Type of Work: **COMMUTER TRANS. ASSISTANCE** SIS or Non-SIS: **No**

Extra Description:

PHASE :		Proposed Funding (in \$000s)							
		Funding Source	<2025	2024 - 2025	2025 - 2026	2026 - 2027	2027 - 2028	2028 - 2029	>2029
	SU	375	75	75	75	75	75	0	750
<b>PLANNING</b>	<b>Total</b>	<b>375</b>	<b>75</b>	<b>75</b>	<b>75</b>	<b>75</b>	<b>75</b>	<b>0</b>	<b>750</b>

RESPONSIBLE AGENCY: **FDOT**

Item Segment TOTAL ALL Years ALL Phases: **\$750**

Item Number: **422242**

Item TOTAL ALL Years ALL Phases ALL Segments: **\$20,862**

MIAMI-DADE TRANSPORTATION PLANNING ORGANIZATION  
 TRANSPORTATION IMPROVEMENT PROGRAM  
 PRIMARY STATE HIGHWAYS AND INTERMODAL



**FLP: TRANSIT**

TPO Project No: **TA4329341**  
 LRTP Ref: 06-10  
 County: MIAMI-DADE  
 Roadway ID:  
 Lanes Exist:  
 Lanes Improved:  
 Lanes Added:  
 Project Length:  
 District: 6

Project Description: **MDT - 95 EXPRESS DADE / BROWARD CIVIC CENTER**

Type of Work: **URBAN CORRIDOR IMPROVEMENTS**      SIS or Non-SIS: **No**

Extra Description:

PHASE :		Proposed Funding (in \$000s)							All Years
		<2025	2024 - 2025	2025 - 2026	2026 - 2027	2027 - 2028	2028 - 2029	>2029	
	DPTO	450	0	0	0	0	0	0	450
	TOBD	1,292	450	450	450	450	0	0	3,092
<b>OPERATIONS</b>	<b>Total</b>	<b>1,742</b>	<b>450</b>	<b>450</b>	<b>450</b>	<b>450</b>	<b>0</b>	<b>0</b>	<b>3,542</b>

RESPONSIBLE AGENCY: **Miami-Dade Dept. of Transportation and Public Works (Transit)**

Item Segment **TOTAL ALL Years ALL Phases:** **\$3,542**

Item Number: **432934**

Item **TOTAL ALL Years ALL Phases ALL Segments:** **\$6,342**

TPO Project No: **TA4329342**  
 LRTP Ref: 06-10  
 County: MIAMI-DADE  
 Roadway ID:  
 Lanes Exist:  
 Lanes Improved:  
 Lanes Added:  
 Project Length:  
 District: 6

Project Description: **MDT - 95 EXPRESS DADE / BROWARD EXPRESS - RTE 295 BROWARD BLVD TO CIVIC CTR**

Type of Work: **PURCHASE VEHICLES/EQUIPMENT**      SIS or Non-SIS: **No**

Extra Description:

PHASE :		Proposed Funding (in \$000s)							All Years
		<2025	2024 - 2025	2025 - 2026	2026 - 2027	2027 - 2028	2028 - 2029	>2029	
	DSBD	0	0	0	0	2,800	0	0	2,800
<b>CAPITAL</b>	<b>Total</b>	<b>0</b>	<b>0</b>	<b>0</b>	<b>0</b>	<b>2,800</b>	<b>0</b>	<b>0</b>	<b>2,800</b>

RESPONSIBLE AGENCY: **FDOT**

Item Segment **TOTAL ALL Years ALL Phases:** **\$2,800**

Item Number: **432934**

Item **TOTAL ALL Years ALL Phases ALL Segments:** **\$6,342**

MIAMI-DADE TRANSPORTATION PLANNING ORGANIZATION  
 TRANSPORTATION IMPROVEMENT PROGRAM  
 PRIMARY STATE HIGHWAYS AND INTERMODAL



**FLP: TRANSIT**

TPO Project No: **TA4366951**  
 LRTP Ref: 06-10  
 County: MIAMI-DADE  
 Roadway ID:  
 Lanes Exist:  
 Lanes Improved:  
 Lanes Added:  
 Project Length:  
 District: 6

Project Description: **CITY OF MIAMI - TROLLEY VEHICLES PURCHASE**

Type of Work: **PURCHASE VEHICLES/EQUIPMENT**      SIS or Non-SIS: **No**

Extra Description:

PHASE :		Proposed Funding (in \$000s)							All Years	
		Funding Source	<2025	2024 - 2025	2025 - 2026	2026 - 2027	2027 - 2028	2028 - 2029		>2029
	Total		294	0	0	0	0	0	0	294
<b>CAPITAL</b>	<b>Total</b>		<b>294</b>	<b>0</b>	<b>0</b>	<b>0</b>	<b>0</b>	<b>0</b>	<b>0</b>	<b>294</b>

RESPONSIBLE AGENCY: **CITY OF MIAMI**

Item Segment TOTAL ALL Years ALL Phases: **\$294**  
 Item Number: 436695      Item TOTAL ALL Years ALL Phases ALL Segments: **\$6,774**

TPO Project No: **TA4366953**  
 LRTP Ref: 06-10  
 County: MIAMI-DADE  
 Roadway ID:  
 Lanes Exist:  
 Lanes Improved:  
 Lanes Added:  
 Project Length:  
 District: 6

Project Description: **CITY OF MIAMI - TROLLEY VEHICLES PURCHASE**

Type of Work: **PURCHASE VEHICLES/EQUIPMENT**      SIS or Non-SIS: **No**

Extra Description:

PHASE :		Proposed Funding (in \$000s)							All Years	
		Funding Source	<2025	2024 - 2025	2025 - 2026	2026 - 2027	2027 - 2028	2028 - 2029		>2029
	Total		1,180	0	0	0	0	0	0	1,180
<b>CAPITAL</b>	<b>Total</b>		<b>1,180</b>	<b>0</b>	<b>0</b>	<b>0</b>	<b>0</b>	<b>0</b>	<b>0</b>	<b>1,180</b>

RESPONSIBLE AGENCY: **CITY OF MIAMI**

Item Segment TOTAL ALL Years ALL Phases: **\$1,180**  
 Item Number: 436695      Item TOTAL ALL Years ALL Phases ALL Segments: **\$6,774**

MIAMI-DADE TRANSPORTATION PLANNING ORGANIZATION  
 TRANSPORTATION IMPROVEMENT PROGRAM  
 PRIMARY STATE HIGHWAYS AND INTERMODAL



**FLP: TRANSIT**

TPO Project No: **TA4366954**  
 LRTP Ref: 06-10  
 County: MIAMI-DADE  
 Roadway ID:  
 Lanes Exist:  
 Lanes Improved:  
 Lanes Added:  
 Project Length:  
 District: 6

Project Description: **CITY OF MIAMI - TROLLEY VEHICLES PURCHASE**

Type of Work: **PURCHASE VEHICLES/EQUIPMENT**      SIS or Non-SIS: **No**

Extra Description:

PHASE :		Proposed Funding (in \$000s)							All Years
		Funding Source	<2025	2024 - 2025	2025 - 2026	2026 - 2027	2027 - 2028	2028 - 2029	
	Total	1,020	0	0	0	0	0	0	1,020
<b>CAPITAL</b>	<b>Total</b>	<b>1,020</b>	<b>0</b>	<b>0</b>	<b>0</b>	<b>0</b>	<b>0</b>	<b>0</b>	<b>1,020</b>

RESPONSIBLE AGENCY: **CITY OF MIAMI**

Item Segment TOTAL ALL Years ALL Phases: **\$1,020**  
 Item Number: **436695**      Item TOTAL ALL Years ALL Phases ALL Segments: **\$6,774**

TPO Project No: **TA4366955**  
 LRTP Ref: 06-10  
 County: MIAMI-DADE  
 Roadway ID:  
 Lanes Exist:  
 Lanes Improved:  
 Lanes Added:  
 Project Length:  
 District: 6

Project Description: **CITY OF MIAMI - PURCHASE REPLACEMENT TROLLEY VEHICLES**

Type of Work: **PURCHASE VEHICLES/EQUIPMENT**      SIS or Non-SIS: **No**

Extra Description:

PHASE :		Proposed Funding (in \$000s)							All Years
		Funding Source	<2025	2024 - 2025	2025 - 2026	2026 - 2027	2027 - 2028	2028 - 2029	
	Total	1,841	0	0	0	0	0	0	1,841
<b>CAPITAL</b>	<b>Total</b>	<b>1,841</b>	<b>0</b>	<b>0</b>	<b>0</b>	<b>0</b>	<b>0</b>	<b>0</b>	<b>1,841</b>

RESPONSIBLE AGENCY: **CITY OF MIAMI**

Item Segment TOTAL ALL Years ALL Phases: **\$1,841**  
 Item Number: **436695**      Item TOTAL ALL Years ALL Phases ALL Segments: **\$6,774**

MIAMI-DADE TRANSPORTATION PLANNING ORGANIZATION  
 TRANSPORTATION IMPROVEMENT PROGRAM  
 PRIMARY STATE HIGHWAYS AND INTERMODAL



**FLP: TRANSIT**

TPO Project No: **TA4366956**  
 LRTP Ref: 06-10  
 County: MIAMI-DADE  
 Roadway ID:  
 Lanes Exist:  
 Lanes Improved:  
 Lanes Added:  
 Project Length:  
 District: 6

Project Description: **CITY OF MIAMI - PURCHASE REPLACEMENT TROLLEY VEHICLES**

Type of Work: **PURCHASE VEHICLES/EQUIPMENT**      SIS or Non-SIS: **No**

Extra Description:

PHASE :		Proposed Funding (in \$000s)							All Years
		Funding Source	<2025	2024 - 2025	2025 - 2026	2026 - 2027	2027 - 2028	2028 - 2029	
	DPTO	0	1,338	0	0	0	0	0	1,338
<b>CAPITAL</b>	<b>Total</b>	<b>0</b>	<b>1,338</b>	<b>0</b>	<b>0</b>	<b>0</b>	<b>0</b>	<b>0</b>	<b>1,338</b>

RESPONSIBLE AGENCY: **CITY OF MIAMI**

Item Segment TOTAL ALL Years ALL Phases: **\$1,338**

Item Number: **436695**      Item TOTAL ALL Years ALL Phases ALL Segments: **\$6,774**

TPO Project No: **TA4366957**  
 LRTP Ref: 06-10  
 County: MIAMI-DADE  
 Roadway ID:  
 Lanes Exist:  
 Lanes Improved:  
 Lanes Added:  
 Project Length:  
 District: 6

Project Description: **CITY OF MIAMI - PURCHASE REPLACEMENT TROLLEY VEHICLES**

Type of Work: **PURCHASE VEHICLES/EQUIPMENT**      SIS or Non-SIS: **No**

Extra Description:

PHASE :		Proposed Funding (in \$000s)							All Years
		Funding Source	<2025	2024 - 2025	2025 - 2026	2026 - 2027	2027 - 2028	2028 - 2029	
	DPTO	0	0	1,101	0	0	0	0	1,101
<b>CAPITAL</b>	<b>Total</b>	<b>0</b>	<b>0</b>	<b>1,101</b>	<b>0</b>	<b>0</b>	<b>0</b>	<b>0</b>	<b>1,101</b>

RESPONSIBLE AGENCY: **CITY OF MIAMI**

Item Segment TOTAL ALL Years ALL Phases: **\$1,101**

Item Number: **436695**      Item TOTAL ALL Years ALL Phases ALL Segments: **\$6,774**

MIAMI-DADE TRANSPORTATION PLANNING ORGANIZATION  
 TRANSPORTATION IMPROVEMENT PROGRAM  
 PRIMARY STATE HIGHWAYS AND INTERMODAL



**FLP: TRANSIT**

TPO Project No: **TA4367041**  
 LRTP Ref: 06-10  
 County: MIAMI-DADE  
 Roadway ID:  
 Lanes Exist:  
 Lanes Improved:  
 Lanes Added:  
 Project Length:  
 District: 6

Project Description: **MDT - STATE TRANSIT BLOCK GRANT**

Type of Work: **OPERATING FOR FIXED ROUTE**      SIS or Non-SIS: **No**

Extra Description:

PHASE :		Proposed Funding (in \$000s)							All Years	
		Funding Source	<2025	2024 - 2025	2025 - 2026	2026 - 2027	2027 - 2028	2028 - 2029		>2029
			43,906	0	0	0	0	0	0	43,906
<b>OPERATIONS</b>	<b>Total</b>		<b>43,906</b>	<b>0</b>	<b>0</b>	<b>0</b>	<b>0</b>	<b>0</b>	<b>0</b>	<b>43,906</b>

RESPONSIBLE AGENCY: Miami-Dade Dept. of Transportation and Public Works (Transit)

Item Segment TOTAL ALL Years ALL Phases: **\$43,906**

Item Number: **436704**

Item TOTAL ALL Years ALL Phases ALL Segments: **\$405,156**

TPO Project No: **TA4367042**  
 LRTP Ref: 06-10  
 County: MIAMI-DADE  
 Roadway ID:  
 Lanes Exist:  
 Lanes Improved:  
 Lanes Added:  
 Project Length:  
 District: 6

Project Description: **MDT - STATE TRANSIT BLOCK GRANT**

Type of Work: **OPERATING FOR FIXED ROUTE**      SIS or Non-SIS: **No**

Extra Description:

PHASE :		Proposed Funding (in \$000s)							All Years	
		Funding Source	<2025	2024 - 2025	2025 - 2026	2026 - 2027	2027 - 2028	2028 - 2029		>2029
			34,114	0	0	0	0	0	0	34,114
<b>OPERATIONS</b>	<b>Total</b>		<b>34,114</b>	<b>0</b>	<b>0</b>	<b>0</b>	<b>0</b>	<b>0</b>	<b>0</b>	<b>34,114</b>

RESPONSIBLE AGENCY: Miami-Dade Dept. of Transportation and Public Works (Transit)

Item Segment TOTAL ALL Years ALL Phases: **\$34,114**

Item Number: **436704**

Item TOTAL ALL Years ALL Phases ALL Segments: **\$405,156**

MIAMI-DADE TRANSPORTATION PLANNING ORGANIZATION  
 TRANSPORTATION IMPROVEMENT PROGRAM  
 PRIMARY STATE HIGHWAYS AND INTERMODAL



**FLP: TRANSIT**

TPO Project No: **TA4367043**  
 LRTP Ref: 06-10  
 County: MIAMI-DADE  
 Roadway ID:  
 Lanes Exist:  
 Lanes Improved:  
 Lanes Added:  
 Project Length:  
 District: 6

Project Description: **MDT - STATE TRANSIT BLOCK GRANT**

Type of Work: **OPERATING FOR FIXED ROUTE**      SIS or Non-SIS: **No**

Extra Description:

PHASE :		Proposed Funding (in \$000s)							All Years	
		Funding Source	<2025	2024 - 2025	2025 - 2026	2026 - 2027	2027 - 2028	2028 - 2029		>2029
			22,601	0	0	0	0	0	0	22,601
<b>OPERATIONS</b>	<b>Total</b>		<b>22,601</b>	<b>0</b>	<b>0</b>	<b>0</b>	<b>0</b>	<b>0</b>	<b>0</b>	<b>22,601</b>

RESPONSIBLE AGENCY: **Miami-Dade Dept. of Transportation and Public Works (Transit)**

Item Segment TOTAL ALL Years ALL Phases: **\$22,601**

Item Number: **436704**

Item TOTAL ALL Years ALL Phases ALL Segments: **\$405,156**

TPO Project No: **TA4367044**  
 LRTP Ref: 06-10  
 County: MIAMI-DADE  
 Roadway ID:  
 Lanes Exist:  
 Lanes Improved:  
 Lanes Added:  
 Project Length:  
 District: 6

Project Description: **MDT - STATE TRANSIT BLOCK GRANT**

Type of Work: **OPERATING FOR FIXED ROUTE**      SIS or Non-SIS: **No**

Extra Description:

PHASE :		Proposed Funding (in \$000s)							All Years	
		Funding Source	<2025	2024 - 2025	2025 - 2026	2026 - 2027	2027 - 2028	2028 - 2029		>2029
			46,474	0	0	0	0	0	0	46,474
<b>OPERATIONS</b>	<b>Total</b>		<b>46,474</b>	<b>0</b>	<b>0</b>	<b>0</b>	<b>0</b>	<b>0</b>	<b>0</b>	<b>46,474</b>

RESPONSIBLE AGENCY: **Miami-Dade Dept. of Transportation and Public Works (Transit)**

Item Segment TOTAL ALL Years ALL Phases: **\$46,474**

Item Number: **436704**

Item TOTAL ALL Years ALL Phases ALL Segments: **\$405,156**



MIAMI-DADE TRANSPORTATION PLANNING ORGANIZATION  
 TRANSPORTATION IMPROVEMENT PROGRAM  
 PRIMARY STATE HIGHWAYS AND INTERMODAL



**FLP: TRANSIT**

TPO Project No: **TA4367045**  
 LRTP Ref: 06-10  
 County: MIAMI-DADE  
 Roadway ID:  
 Lanes Exist:  
 Lanes Improved:  
 Lanes Added:  
 Project Length:  
 District: 6

Project Description: **MDT - STATE TRANSIT BLOCK GRANT**

Type of Work: **OPERATING FOR FIXED ROUTE**      SIS or Non-SIS: **No**

Extra Description:

PHASE :		Proposed Funding (in \$000s)							All Years	
		Funding Source	<2025	2024 - 2025	2025 - 2026	2026 - 2027	2027 - 2028	2028 - 2029		>2029
			49,676	0	0	0	0	0	0	49,676
<b>OPERATIONS</b>	<b>Total</b>		<b>49,676</b>	<b>0</b>	<b>0</b>	<b>0</b>	<b>0</b>	<b>0</b>	<b>0</b>	<b>49,676</b>

RESPONSIBLE AGENCY: **Miami-Dade Dept. of Transportation and Public Works (Transit)**

Item Segment **TOTAL ALL Years ALL Phases:**      **\$49,676**

Item Number: **436704**

Item **TOTAL ALL Years ALL Phases ALL Segments:**      **\$405,156**

TPO Project No: **TA4367046**  
 LRTP Ref: 06-10  
 County: MIAMI-DADE  
 Roadway ID:  
 Lanes Exist:  
 Lanes Improved:  
 Lanes Added:  
 Project Length:  
 District: 6

Project Description: **MDT - STATE TRANSIT BLOCK GRANT**

Type of Work: **OPERATING FOR FIXED ROUTE**      SIS or Non-SIS: **No**

Extra Description:

PHASE :		Proposed Funding (in \$000s)							All Years	
		Funding Source	<2025	2024 - 2025	2025 - 2026	2026 - 2027	2027 - 2028	2028 - 2029		>2029
		DDR	0	11,040	0	0	0	0	0	11,040
		DPTO	0	13,865	0	0	0	0	0	13,865
		LF	0	24,905	0	0	0	0	0	24,905
<b>OPERATIONS</b>	<b>Total</b>		<b>0</b>	<b>49,810</b>	<b>0</b>	<b>0</b>	<b>0</b>	<b>0</b>	<b>0</b>	<b>49,810</b>

RESPONSIBLE AGENCY: **Miami-Dade Dept. of Transportation and Public Works (Transit)**

Item Segment **TOTAL ALL Years ALL Phases:**      **\$49,810**

Item Number: **436704**

Item **TOTAL ALL Years ALL Phases ALL Segments:**      **\$405,156**

MIAMI-DADE TRANSPORTATION PLANNING ORGANIZATION  
 TRANSPORTATION IMPROVEMENT PROGRAM  
 PRIMARY STATE HIGHWAYS AND INTERMODAL



**FLP: TRANSIT**

TPO Project No: **TA4367047**  
 LRTP Ref: 06-10  
 County: MIAMI-DADE  
 Roadway ID:  
 Lanes Exist:  
 Lanes Improved:  
 Lanes Added:  
 Project Length:  
 District: 6

Project Description: **MDT - STATE TRANSIT BLOCK GRANT**

Type of Work: **OPERATING FOR FIXED ROUTE**      SIS or Non-SIS: **No**

Extra Description:

PHASE :		Proposed Funding (in \$000s)							All Years
		<2025	2024 - 2025	2025 - 2026	2026 - 2027	2027 - 2028	2028 - 2029	>2029	
	DDR	0	0	562	0	0	0	0	562
	DPTO	0	0	25,090	0	0	0	0	25,090
	LF	0	0	25,652	0	0	0	0	25,652
<b>OPERATIONS</b>	<b>Total</b>	<b>0</b>	<b>0</b>	<b>51,304</b>	<b>0</b>	<b>0</b>	<b>0</b>	<b>0</b>	<b>51,304</b>

RESPONSIBLE AGENCY: Miami-Dade Dept. of Transportation and Public Works (Transit)

Item Segment TOTAL ALL Years ALL Phases: **\$51,304**

Item Number: 436704

Item TOTAL ALL Years ALL Phases ALL Segments: **\$405,156**

TPO Project No: **TA4367048**  
 LRTP Ref: 06-10  
 County: MIAMI-DADE  
 Roadway ID:  
 Lanes Exist:  
 Lanes Improved:  
 Lanes Added:  
 Project Length:  
 District: 6

Project Description: **MDT - STATE TRANSIT BLOCK GRANT**

Type of Work: **OPERATING FOR FIXED ROUTE**      SIS or Non-SIS: **No**

Extra Description:

PHASE :		Proposed Funding (in \$000s)							All Years
		<2025	2024 - 2025	2025 - 2026	2026 - 2027	2027 - 2028	2028 - 2029	>2029	
	DDR	0	0	0	8,392	0	0	0	8,392
	DPTO	0	0	0	18,029	0	0	0	18,029
	LF	0	0	0	26,422	0	0	0	26,422
<b>OPERATIONS</b>	<b>Total</b>	<b>0</b>	<b>0</b>	<b>0</b>	<b>52,843</b>	<b>0</b>	<b>0</b>	<b>0</b>	<b>52,843</b>

RESPONSIBLE AGENCY: Miami-Dade Dept. of Transportation and Public Works (Transit)

Item Segment TOTAL ALL Years ALL Phases: **\$52,843**

Item Number: 436704

Item TOTAL ALL Years ALL Phases ALL Segments: **\$405,156**

MIAMI-DADE TRANSPORTATION PLANNING ORGANIZATION  
 TRANSPORTATION IMPROVEMENT PROGRAM  
 PRIMARY STATE HIGHWAYS AND INTERMODAL



**FLP: TRANSIT**

TPO Project No: **TA4367049**  
 LRTP Ref: 06-10  
 County: MIAMI-DADE  
 Roadway ID:  
 Lanes Exist:  
 Lanes Improved:  
 Lanes Added:  
 Project Length:  
 District: 6

Project Description: **MDT - STATE TRANSIT BLOCK GRANT**

Type of Work: **OPERATING FOR FIXED ROUTE**      SIS or Non-SIS: **No**

Extra Description:

PHASE :		Proposed Funding (in \$000s)							All Years
		<2025	2024 - 2025	2025 - 2026	2026 - 2027	2027 - 2028	2028 - 2029	>2029	
	Funding Source								
	DDR	0	0	0	0	10,194	0	0	10,194
	DPTO	0	0	0	0	17,020	0	0	17,020
	LF	0	0	0	0	27,214	0	0	27,214
<b>OPERATIONS</b>	<b>Total</b>	<b>0</b>	<b>0</b>	<b>0</b>	<b>0</b>	<b>54,428</b>	<b>0</b>	<b>0</b>	<b>54,428</b>

RESPONSIBLE AGENCY: **FDOT**

Item Segment **TOTAL ALL Years ALL Phases:** **\$54,428**

Item Number: **436704**

Item **TOTAL ALL Years ALL Phases ALL Segments:** **\$405,156**

TPO Project No: **TA4389462**  
 LRTP Ref: 06-10  
 County: MIAMI-DADE  
 Roadway ID:  
 Lanes Exist:  
 Lanes Improved:  
 Lanes Added:  
 Project Length:  
 District: 6

Project Description: **MDT - 95 EXPRESS DADE / BROWARD EXPRESS - RTE 296 SHERIDAN ST TO CIVIC CTR**

Type of Work: **PURCHASE VEHICLES/EQUIPMENT**      SIS or Non-SIS: **No**

Extra Description:

PHASE :		Proposed Funding (in \$000s)							All Years
		<2025	2024 - 2025	2025 - 2026	2026 - 2027	2027 - 2028	2028 - 2029	>2029	
	Funding Source								
	DSBD	0	0	0	0	2,800	0	0	2,800
<b>CAPITAL</b>	<b>Total</b>	<b>0</b>	<b>0</b>	<b>0</b>	<b>0</b>	<b>2,800</b>	<b>0</b>	<b>0</b>	<b>2,800</b>

RESPONSIBLE AGENCY: **FDOT**

Item Segment **TOTAL ALL Years ALL Phases:** **\$2,800**

Item Number: **438946**

Item **TOTAL ALL Years ALL Phases ALL Segments:** **\$2,800**

MIAMI-DADE TRANSPORTATION PLANNING ORGANIZATION  
 TRANSPORTATION IMPROVEMENT PROGRAM  
 PRIMARY STATE HIGHWAYS AND INTERMODAL



**FLP: TRANSIT**

TPO Project No: **TA4392556**  
 LRTP Ref: 06-10  
 County: DIST/ST-WIDE  
 Roadway ID:  
 Lanes Exist:  
 Lanes Improved:  
 Lanes Added:  
 Project Length:  
 District: 6

Project Description: **SECTION 5339 RURAL BUS & FACILITIES  
 D6-MATCH WITH TOLL REVENUE  
 CREDITS**

Type of Work: **CAPITAL FOR FIXED ROUTE**      SIS or Non-SIS: **No**  
 Extra Description:

PHASE :		Proposed Funding (in \$000s)							All Years
		Funding Source	<2025	2024 - 2025	2025 - 2026	2026 - 2027	2027 - 2028	2028 - 2029	
	DU	297	122	0	0	0	0	0	419
<b>CAPITAL</b>	<b>Total</b>	<b>297</b>	<b>122</b>	<b>0</b>	<b>0</b>	<b>0</b>	<b>0</b>	<b>0</b>	<b>419</b>

RESPONSIBLE AGENCY: **FDOT**

Item Segment TOTAL ALL Years ALL Phases: **\$419**

Item Number: **439255**      Item TOTAL ALL Years ALL Phases ALL Segments: **\$419**

TPO Project No: **TA4409221**  
 LRTP Ref: 06-10  
 County: MIAMI-DADE  
 Roadway ID:  
 Lanes Exist:  
 Lanes Improved:  
 Lanes Added:  
 Project Length:  
 District: 6

Project Description: **DTPW - FTA SECTION 5337**

Type of Work: **CAPITAL FOR FIXED ROUTE**      SIS or Non-SIS: **No**  
 Extra Description:

PHASE :		Proposed Funding (in \$000s)							All Years
		Funding Source	<2025	2024 - 2025	2025 - 2026	2026 - 2027	2027 - 2028	2028 - 2029	
		40,000	0	0	0	0	0	0	40,000
<b>CAPITAL</b>	<b>Total</b>	<b>40,000</b>	<b>0</b>	<b>0</b>	<b>0</b>	<b>0</b>	<b>0</b>	<b>0</b>	<b>40,000</b>

RESPONSIBLE AGENCY: **Miami-Dade Dept. of Transportation and Public Works (Transit)**

Item Segment TOTAL ALL Years ALL Phases: **\$40,000**

Item Number: **440922**      Item TOTAL ALL Years ALL Phases ALL Segments: **\$469,296**

MIAMI-DADE TRANSPORTATION PLANNING ORGANIZATION  
 TRANSPORTATION IMPROVEMENT PROGRAM  
 PRIMARY STATE HIGHWAYS AND INTERMODAL



**FLP: TRANSIT**

TPO Project No: **TA4409222**  
 LRTP Ref: 06-10  
 County: MIAMI-DADE  
 Roadway ID:  
 Lanes Exist:  
 Lanes Improved:  
 Lanes Added:  
 Project Length:  
 District: 6

Project Description: **MIAMI-DADE DTPW - FTA SECTION 5337  
 STATE OF GOOD REPAIR GRANT**

Type of Work: **CAPITAL FOR FIXED ROUTE**      SIS or Non-SIS: **No**  
 Extra Description:

PHASE :		Proposed Funding (in \$000s)							All Years	
		Funding Source	<2025	2024 - 2025	2025 - 2026	2026 - 2027	2027 - 2028	2028 - 2029		>2029
			53,046	0	0	0	0	0	0	53,046
<b>CAPITAL</b>	<b>Total</b>		<b>53,046</b>	<b>0</b>	<b>0</b>	<b>0</b>	<b>0</b>	<b>0</b>	<b>0</b>	<b>53,046</b>

RESPONSIBLE AGENCY: **Miami-Dade Dept. of Transportation and Public Works**

Item Segment TOTAL ALL Years ALL Phases: **\$53,046**

Item Number: **440922**

Item TOTAL ALL Years ALL Phases ALL Segments: **\$469,296**

TPO Project No: **TA4409223**  
 LRTP Ref: 06-10  
 County: MIAMI-DADE  
 Roadway ID:  
 Lanes Exist:  
 Lanes Improved:  
 Lanes Added:  
 Project Length:  
 District: 6

Project Description: **MIAMI-DADE DTPW - FTA SECTION 5337  
 STATE OF GOOD REPAIR GRANT**

Type of Work: **CAPITAL FOR FIXED ROUTE**      SIS or Non-SIS: **No**  
 Extra Description:

PHASE :		Proposed Funding (in \$000s)							All Years	
		Funding Source	<2025	2024 - 2025	2025 - 2026	2026 - 2027	2027 - 2028	2028 - 2029		>2029
			53,750	0	0	0	0	0	0	53,750
<b>CAPITAL</b>	<b>Total</b>		<b>53,750</b>	<b>0</b>	<b>0</b>	<b>0</b>	<b>0</b>	<b>0</b>	<b>0</b>	<b>53,750</b>

RESPONSIBLE AGENCY: **Miami-Dade Dept. of Transportation and Public Works**

Item Segment TOTAL ALL Years ALL Phases: **\$53,750**

Item Number: **440922**

Item TOTAL ALL Years ALL Phases ALL Segments: **\$469,296**

MIAMI-DADE TRANSPORTATION PLANNING ORGANIZATION  
 TRANSPORTATION IMPROVEMENT PROGRAM  
 PRIMARY STATE HIGHWAYS AND INTERMODAL



**FLP: TRANSIT**

TPO Project No: **TA4409224**  
 LRTP Ref: 06-10  
 County: MIAMI-DADE  
 Roadway ID:  
 Lanes Exist:  
 Lanes Improved:  
 Lanes Added:  
 Project Length:  
 District: 6

Project Description: **MIAMI-DADE DTPW - FTA SECTION 5337  
 STATE OF GOOD REPAIR GRANT**

Type of Work: **CAPITAL FOR FIXED ROUTE**      SIS or Non-SIS: **No**  
 Extra Description:

PHASE :		Proposed Funding (in \$000s)							All Years	
		Funding Source	<2025	2024 - 2025	2025 - 2026	2026 - 2027	2027 - 2028	2028 - 2029		>2029
			53,750	0	0	0	0	0	0	53,750
<b>CAPITAL</b>		<b>Total</b>	<b>53,750</b>	<b>0</b>	<b>0</b>	<b>0</b>	<b>0</b>	<b>0</b>	<b>0</b>	<b>53,750</b>

RESPONSIBLE AGENCY: **Miami-Dade Dept. of Transportation and Public Works**

Item Segment **TOTAL ALL Years ALL Phases:**      **\$53,750**

Item Number:      **440922**

Item **TOTAL ALL Years ALL Phases ALL Segments:**      **\$469,296**

TPO Project No: **TA4409225**  
 LRTP Ref: 06-10  
 County: MIAMI-DADE  
 Roadway ID:  
 Lanes Exist:  
 Lanes Improved:  
 Lanes Added:  
 Project Length:  
 District: 6

Project Description: **MIAMI-DADE DTPW - FTA SECTION 5337  
 STATE OF GOOD REPAIR GRANT**

Type of Work: **CAPITAL FOR FIXED ROUTE**      SIS or Non-SIS: **No**  
 Extra Description:

PHASE :		Proposed Funding (in \$000s)							All Years	
		Funding Source	<2025	2024 - 2025	2025 - 2026	2026 - 2027	2027 - 2028	2028 - 2029		>2029
		FTA	0	43,000	0	0	0	0	0	43,000
		LF	0	10,750	0	0	0	0	0	10,750
<b>CAPITAL</b>		<b>Total</b>	<b>0</b>	<b>53,750</b>	<b>0</b>	<b>0</b>	<b>0</b>	<b>0</b>	<b>0</b>	<b>53,750</b>

RESPONSIBLE AGENCY: **Miami-Dade Dept. of Transportation and Public Works**

Item Segment **TOTAL ALL Years ALL Phases:**      **\$53,750**

Item Number:      **440922**

Item **TOTAL ALL Years ALL Phases ALL Segments:**      **\$469,296**

MIAMI-DADE TRANSPORTATION PLANNING ORGANIZATION  
 TRANSPORTATION IMPROVEMENT PROGRAM  
 PRIMARY STATE HIGHWAYS AND INTERMODAL



**FLP: TRANSIT**

TPO Project No: **TA4409226**  
 LRTP Ref: 06-10  
 County: MIAMI-DADE  
 Roadway ID:  
 Lanes Exist:  
 Lanes Improved:  
 Lanes Added:  
 Project Length:  
 District: 6

Project Description: **MIAMI-DADE DTPW - FTA SECTION 5337  
 STATE OF GOOD REPAIR GRANT**

Type of Work: **CAPITAL FOR FIXED ROUTE**      SIS or Non-SIS: **No**  
 Extra Description:

PHASE :		Proposed Funding (in \$000s)							All Years
		<2025	2024 - 2025	2025 - 2026	2026 - 2027	2027 - 2028	2028 - 2029	>2029	
FTA		0	0	43,000	0	0	0	0	43,000
LF		0	0	10,750	0	0	0	0	10,750
<b>CAPITAL</b>	<b>Total</b>	<b>0</b>	<b>0</b>	<b>53,750</b>	<b>0</b>	<b>0</b>	<b>0</b>	<b>0</b>	<b>53,750</b>

RESPONSIBLE AGENCY: Miami-Dade Dept. of Transportation and Public Works

Item Segment TOTAL ALL Years ALL Phases: **\$53,750**

Item Number: 440922

Item TOTAL ALL Years ALL Phases ALL Segments: **\$469,296**

TPO Project No: **TA4409227**  
 LRTP Ref: 06-10  
 County: MIAMI-DADE  
 Roadway ID:  
 Lanes Exist:  
 Lanes Improved:  
 Lanes Added:  
 Project Length:  
 District: 6

Project Description: **MIAMI-DADE DTPW - FTA SECTION 5337  
 STATE OF GOOD REPAIR GRANT**

Type of Work: **CAPITAL FOR FIXED ROUTE**      SIS or Non-SIS: **No**  
 Extra Description:

PHASE :		Proposed Funding (in \$000s)							All Years
		<2025	2024 - 2025	2025 - 2026	2026 - 2027	2027 - 2028	2028 - 2029	>2029	
FTA		0	0	0	43,000	0	0	0	43,000
LF		0	0	0	10,750	0	0	0	10,750
<b>CAPITAL</b>	<b>Total</b>	<b>0</b>	<b>0</b>	<b>0</b>	<b>53,750</b>	<b>0</b>	<b>0</b>	<b>0</b>	<b>53,750</b>

RESPONSIBLE AGENCY: Miami-Dade Dept. of Transportation and Public Works

Item Segment TOTAL ALL Years ALL Phases: **\$53,750**

Item Number: 440922

Item TOTAL ALL Years ALL Phases ALL Segments: **\$469,296**

MIAMI-DADE TRANSPORTATION PLANNING ORGANIZATION  
 TRANSPORTATION IMPROVEMENT PROGRAM  
 PRIMARY STATE HIGHWAYS AND INTERMODAL



**FLP: TRANSIT**

TPO Project No: **TA4409228**  
 LRTP Ref: 06-10  
 County: MIAMI-DADE  
 Roadway ID:  
 Lanes Exist:  
 Lanes Improved:  
 Lanes Added:  
 Project Length:  
 District: 6

Project Description: **MIAMI-DADE DTPW - FTA SECTION 5337  
 STATE OF GOOD REPAIR GRANT**

Type of Work: **CAPITAL FOR FIXED ROUTE**      SIS or Non-SIS: **No**  
 Extra Description:

PHASE :		Proposed Funding (in \$000s)							All Years
		<2025	2024 - 2025	2025 - 2026	2026 - 2027	2027 - 2028	2028 - 2029	>2029	
FTA		0	0	0	0	43,000	0	0	43,000
LF		0	0	0	0	10,750	0	0	10,750
<b>CAPITAL</b>	<b>Total</b>	<b>0</b>	<b>0</b>	<b>0</b>	<b>0</b>	<b>53,750</b>	<b>0</b>	<b>0</b>	<b>53,750</b>

RESPONSIBLE AGENCY: **FDOT**

Item Segment **TOTAL ALL Years ALL Phases:**      **\$53,750**  
 Item Number: **440922**      Item **TOTAL ALL Years ALL Phases ALL Segments:**      **\$469,296**

TPO Project No: **TA4409229**  
 LRTP Ref:  
 County: MIAMI-DADE  
 Roadway ID:  
 Lanes Exist:  
 Lanes Improved:  
 Lanes Added:  
 Project Length:  
 District: 6

Project Description: **MIAMI-DADE DTPW - FTA SECTION 5337  
 STATE OF GOOD REPAIR GRANT**

Type of Work: **CAPITAL FOR FIXED ROUTE**      SIS or Non-SIS: **No**  
 Extra Description:

PHASE :		Proposed Funding (in \$000s)							All Years
		<2025	2024 - 2025	2025 - 2026	2026 - 2027	2027 - 2028	2028 - 2029	>2029	
FTA		0	0	0	0	0	43,000	0	43,000
LF		0	0	0	0	0	10,750	0	10,750
<b>CAPITAL</b>	<b>Total</b>	<b>0</b>	<b>0</b>	<b>0</b>	<b>0</b>	<b>0</b>	<b>53,750</b>	<b>0</b>	<b>53,750</b>

RESPONSIBLE AGENCY: **FDOT**

Item Segment **TOTAL ALL Years ALL Phases:**      **\$53,750**  
 Item Number: **440922**      Item **TOTAL ALL Years ALL Phases ALL Segments:**      **\$469,296**



MIAMI-DADE TRANSPORTATION PLANNING ORGANIZATION  
 TRANSPORTATION IMPROVEMENT PROGRAM  
 PRIMARY STATE HIGHWAYS AND INTERMODAL



**FLP: TRANSIT**

TPO Project No: **TA4409231**  
 LRTP Ref: 06-10  
 County: MIAMI-DADE  
 Roadway ID:  
 Lanes Exist:  
 Lanes Improved:  
 Lanes Added:  
 Project Length:  
 District: 6

Project Description: **DTPW - FTA SECTION 5339**

Type of Work: **CAPITAL FOR FIXED ROUTE**      SIS or Non-SIS: **No**

Extra Description:

PHASE :		Proposed Funding (in \$000s)							All Years	
		Funding Source	<2025	2024 - 2025	2025 - 2026	2026 - 2027	2027 - 2028	2028 - 2029		>2029
			8,750	0	0	0	0	0	0	8,750
<b>CAPITAL</b>	<b>Total</b>		<b>8,750</b>	<b>0</b>	<b>0</b>	<b>0</b>	<b>0</b>	<b>0</b>	<b>0</b>	<b>8,750</b>

RESPONSIBLE AGENCY: **Miami-Dade Dept. of Transportation and Public Works (Transit)**

Item Segment TOTAL ALL Years ALL Phases: **\$8,750**

Item Number: **440923**

Item TOTAL ALL Years ALL Phases ALL Segments: **\$78,750**

TPO Project No: **TA4409232**  
 LRTP Ref: 06-10  
 County: MIAMI-DADE  
 Roadway ID:  
 Lanes Exist:  
 Lanes Improved:  
 Lanes Added:  
 Project Length:  
 District: 6

Project Description: **MIAMI-DADE DTPW - FTA SECTION 5339  
 BUS AND BUS FACILITIES GRANT**

Type of Work: **CAPITAL FOR FIXED ROUTE**      SIS or Non-SIS: **No**

Extra Description:

PHASE :		Proposed Funding (in \$000s)							All Years	
		Funding Source	<2025	2024 - 2025	2025 - 2026	2026 - 2027	2027 - 2028	2028 - 2029		>2029
			8,750	0	0	0	0	0	0	8,750
<b>CAPITAL</b>	<b>Total</b>		<b>8,750</b>	<b>0</b>	<b>0</b>	<b>0</b>	<b>0</b>	<b>0</b>	<b>0</b>	<b>8,750</b>

RESPONSIBLE AGENCY: **Miami-Dade Dept. of Transportation and Public Works**

Item Segment TOTAL ALL Years ALL Phases: **\$8,750**

Item Number: **440923**

Item TOTAL ALL Years ALL Phases ALL Segments: **\$78,750**

MIAMI-DADE TRANSPORTATION PLANNING ORGANIZATION  
 TRANSPORTATION IMPROVEMENT PROGRAM  
 PRIMARY STATE HIGHWAYS AND INTERMODAL



**FLP: TRANSIT**

TPO Project No: **TA4409233**  
 LRTP Ref: 06-10  
 County: MIAMI-DADE  
 Roadway ID:  
 Lanes Exist:  
 Lanes Improved:  
 Lanes Added:  
 Project Length:  
 District: 6

Project Description: **MIAMI-DADE DTPW - FTA SECTION 5339  
 BUS AND BUS FACILITIES GRANT**

Type of Work: **CAPITAL FOR FIXED ROUTE**      SIS or Non-SIS: **No**  
 Extra Description:

PHASE :		Proposed Funding (in \$000s)							All Years	
		Funding Source	<2025	2024 - 2025	2025 - 2026	2026 - 2027	2027 - 2028	2028 - 2029		>2029
			8,750	0	0	0	0	0	0	8,750
<b>CAPITAL</b>		<b>Total</b>	<b>8,750</b>	<b>0</b>	<b>0</b>	<b>0</b>	<b>0</b>	<b>0</b>	<b>0</b>	<b>8,750</b>

RESPONSIBLE AGENCY: **Miami-Dade Dept. of Transportation and Public Works**

Item Segment TOTAL ALL Years ALL Phases: **\$8,750**  
 Item Number: **440923**      Item TOTAL ALL Years ALL Phases ALL Segments: **\$78,750**

TPO Project No: **TA4409234**  
 LRTP Ref: 06-10  
 County: MIAMI-DADE  
 Roadway ID:  
 Lanes Exist:  
 Lanes Improved:  
 Lanes Added:  
 Project Length:  
 District: 6

Project Description: **MIAMI-DADE DTPW - FTA SECTION 5339  
 BUS AND BUS FACILITIES GRANT**

Type of Work: **CAPITAL FOR FIXED ROUTE**      SIS or Non-SIS: **No**  
 Extra Description:

PHASE :		Proposed Funding (in \$000s)							All Years	
		Funding Source	<2025	2024 - 2025	2025 - 2026	2026 - 2027	2027 - 2028	2028 - 2029		>2029
			8,750	0	0	0	0	0	0	8,750
<b>CAPITAL</b>		<b>Total</b>	<b>8,750</b>	<b>0</b>	<b>0</b>	<b>0</b>	<b>0</b>	<b>0</b>	<b>0</b>	<b>8,750</b>

RESPONSIBLE AGENCY: **Miami-Dade Dept. of Transportation and Public Works**

Item Segment TOTAL ALL Years ALL Phases: **\$8,750**  
 Item Number: **440923**      Item TOTAL ALL Years ALL Phases ALL Segments: **\$78,750**

MIAMI-DADE TRANSPORTATION PLANNING ORGANIZATION  
 TRANSPORTATION IMPROVEMENT PROGRAM  
 PRIMARY STATE HIGHWAYS AND INTERMODAL



**FLP: TRANSIT**

TPO Project No: **TA4409235**  
 LRTP Ref: 06-10  
 County: MIAMI-DADE  
 Roadway ID:  
 Lanes Exist:  
 Lanes Improved:  
 Lanes Added:  
 Project Length:  
 District: 6

Project Description: **MIAMI-DADE DTPW - FTA SECTION 5339  
 BUS AND BUS FACILITIES GRANT**

Type of Work: **CAPITAL FOR FIXED ROUTE**      SIS or Non-SIS: **No**  
 Extra Description:

PHASE :		Proposed Funding (in \$000s)							All Years
		<2025	2024 - 2025	2025 - 2026	2026 - 2027	2027 - 2028	2028 - 2029	>2029	
FTA		0	7,000	0	0	0	0	0	7,000
LF		0	1,750	0	0	0	0	0	1,750
<b>CAPITAL</b>	<b>Total</b>	<b>0</b>	<b>8,750</b>	<b>0</b>	<b>0</b>	<b>0</b>	<b>0</b>	<b>0</b>	<b>8,750</b>

RESPONSIBLE AGENCY: Miami-Dade Dept. of Transportation and Public Works

Item Segment TOTAL ALL Years ALL Phases: **\$8,750**  
 Item Number: **440923**      Item TOTAL ALL Years ALL Phases ALL Segments: **\$78,750**

TPO Project No: **TA4409236**  
 LRTP Ref: 06-10  
 County: MIAMI-DADE  
 Roadway ID:  
 Lanes Exist:  
 Lanes Improved:  
 Lanes Added:  
 Project Length:  
 District: 6

Project Description: **MIAMI-DADE DTPW - FTA SECTION 5339  
 BUS AND BUS FACILITIES GRANT**

Type of Work: **CAPITAL FOR FIXED ROUTE**      SIS or Non-SIS: **No**  
 Extra Description:

PHASE :		Proposed Funding (in \$000s)							All Years
		<2025	2024 - 2025	2025 - 2026	2026 - 2027	2027 - 2028	2028 - 2029	>2029	
FTA		0	0	7,000	0	0	0	0	7,000
LF		0	0	1,750	0	0	0	0	1,750
<b>CAPITAL</b>	<b>Total</b>	<b>0</b>	<b>0</b>	<b>8,750</b>	<b>0</b>	<b>0</b>	<b>0</b>	<b>0</b>	<b>8,750</b>

RESPONSIBLE AGENCY: Miami-Dade Dept. of Transportation and Public Works

Item Segment TOTAL ALL Years ALL Phases: **\$8,750**  
 Item Number: **440923**      Item TOTAL ALL Years ALL Phases ALL Segments: **\$78,750**

MIAMI-DADE TRANSPORTATION PLANNING ORGANIZATION  
 TRANSPORTATION IMPROVEMENT PROGRAM  
 PRIMARY STATE HIGHWAYS AND INTERMODAL



**FLP: TRANSIT**

TPO Project No: **TA4409237**  
 LRTP Ref: 06-10  
 County: MIAMI-DADE  
 Roadway ID:  
 Lanes Exist:  
 Lanes Improved:  
 Lanes Added:  
 Project Length:  
 District: 6

Project Description: **MIAMI-DADE DTPW - FTA SECTION 5339  
 BUS AND BUS FACILITIES GRANT**

Type of Work: **CAPITAL FOR FIXED ROUTE**      SIS or Non-SIS: **No**  
 Extra Description:

PHASE :		Proposed Funding (in \$000s)							All Years
		<2025	2024 - 2025	2025 - 2026	2026 - 2027	2027 - 2028	2028 - 2029	>2029	
Funding Source									
	FTA	0	0	0	7,000	0	0	0	7,000
	LF	0	0	0	1,750	0	0	0	1,750
<b>CAPITAL</b>	<b>Total</b>	<b>0</b>	<b>0</b>	<b>0</b>	<b>8,750</b>	<b>0</b>	<b>0</b>	<b>0</b>	<b>8,750</b>

RESPONSIBLE AGENCY: **Miami-Dade Dept. of Transportation and Public Works**

Item Segment **TOTAL ALL Years ALL Phases:** **\$8,750**  
 Item Number: **440923**      Item **TOTAL ALL Years ALL Phases ALL Segments:** **\$78,750**

TPO Project No: **TA4409238**  
 LRTP Ref: 06-10  
 County: MIAMI-DADE  
 Roadway ID:  
 Lanes Exist:  
 Lanes Improved:  
 Lanes Added:  
 Project Length:  
 District: 6

Project Description: **MIAMI-DADE DTPW - FTA SECTION 5339  
 BUS AND BUS FACILITIES GRANT**

Type of Work: **CAPITAL FOR FIXED ROUTE**      SIS or Non-SIS: **No**  
 Extra Description:

PHASE :		Proposed Funding (in \$000s)							All Years
		<2025	2024 - 2025	2025 - 2026	2026 - 2027	2027 - 2028	2028 - 2029	>2029	
Funding Source									
	FTA	0	0	0	0	7,000	0	0	7,000
	LF	0	0	0	0	1,750	0	0	1,750
<b>CAPITAL</b>	<b>Total</b>	<b>0</b>	<b>0</b>	<b>0</b>	<b>0</b>	<b>8,750</b>	<b>0</b>	<b>0</b>	<b>8,750</b>

RESPONSIBLE AGENCY: **FDOT**

Item Segment **TOTAL ALL Years ALL Phases:** **\$8,750**  
 Item Number: **440923**      Item **TOTAL ALL Years ALL Phases ALL Segments:** **\$78,750**

MIAMI-DADE TRANSPORTATION PLANNING ORGANIZATION  
 TRANSPORTATION IMPROVEMENT PROGRAM  
 PRIMARY STATE HIGHWAYS AND INTERMODAL



**FLP: TRANSIT**

TPO Project No: **TA4409239**  
 LRTP Ref:  
 County: MIAMI-DADE  
 Roadway ID:  
 Lanes Exist:  
 Lanes Improved:  
 Lanes Added:  
 Project Length:  
 District: 6

Project Description: **MIAMI-DADE DTPW - FTA SECTION 5339  
 BUS AND BUS FACILITIES GRANT**

Type of Work: **CAPITAL FOR FIXED ROUTE**      SIS or Non-SIS: **No**  
 Extra Description:

PHASE :		Proposed Funding (in \$000s)							All Years
		<2025	2024 - 2025	2025 - 2026	2026 - 2027	2027 - 2028	2028 - 2029	>2029	
FTA		0	0	0	0	0	7,000	0	7,000
LF		0	0	0	0	0	1,750	0	1,750
<b>CAPITAL</b>	<b>Total</b>	<b>0</b>	<b>0</b>	<b>0</b>	<b>0</b>	<b>0</b>	<b>8,750</b>	<b>0</b>	<b>8,750</b>

RESPONSIBLE AGENCY: **FDOT**

Item Segment **TOTAL ALL Years ALL Phases:**      **\$8,750**  
 Item Number: **440923**      Item **TOTAL ALL Years ALL Phases ALL Segments:**      **\$78,750**

TPO Project No: **TA4409241**  
 LRTP Ref: 06-10  
 County: MIAMI-DADE  
 Roadway ID:  
 Lanes Exist:  
 Lanes Improved:  
 Lanes Added:  
 Project Length:  
 District: 6

Project Description: **DTPW - FTA SECTION 5307**

Type of Work: **CAPITAL FOR FIXED ROUTE**      SIS or Non-SIS: **No**  
 Extra Description:

PHASE :		Proposed Funding (in \$000s)							All Years
		<2025	2024 - 2025	2025 - 2026	2026 - 2027	2027 - 2028	2028 - 2029	>2029	
		70,000	0	0	0	0	0	0	70,000
<b>CAPITAL</b>	<b>Total</b>	<b>70,000</b>	<b>0</b>	<b>0</b>	<b>0</b>	<b>0</b>	<b>0</b>	<b>0</b>	<b>70,000</b>

RESPONSIBLE AGENCY: **Miami-Dade Dept. of Transportation and Public Works (Transit)**

Item Segment **TOTAL ALL Years ALL Phases:**      **\$70,000**  
 Item Number: **440924**      Item **TOTAL ALL Years ALL Phases ALL Segments:**      **\$709,274**

MIAMI-DADE TRANSPORTATION PLANNING ORGANIZATION  
 TRANSPORTATION IMPROVEMENT PROGRAM  
 PRIMARY STATE HIGHWAYS AND INTERMODAL



**FLP: TRANSIT**

TPO Project No: **TA4409242**  
 LRTP Ref: 06-10  
 County: MIAMI-DADE  
 Roadway ID:  
 Lanes Exist:  
 Lanes Improved:  
 Lanes Added:  
 Project Length:  
 District: 6

Project Description: **MIAMI-DADE DTPW - FTA SECTION 5307  
 URBANIZED AREA FORMULA GRANT**

Type of Work: **CAPITAL FOR FIXED ROUTE**      SIS or Non-SIS: **No**  
 Extra Description:

PHASE :		Proposed Funding (in \$000s)							All Years	
		Funding Source	<2025	2024 - 2025	2025 - 2026	2026 - 2027	2027 - 2028	2028 - 2029		>2029
			79,274	0	0	0	0	0	0	79,274
<b>CAPITAL</b>		<b>Total</b>	<b>79,274</b>	<b>0</b>	<b>0</b>	<b>0</b>	<b>0</b>	<b>0</b>	<b>0</b>	<b>79,274</b>

RESPONSIBLE AGENCY: **Miami-Dade Dept. of Transportation and Public Works**

Item Segment TOTAL ALL Years ALL Phases: **\$79,274**

Item Number: **440924**

Item TOTAL ALL Years ALL Phases ALL Segments: **\$709,274**

TPO Project No: **TA4409243**  
 LRTP Ref: 06-10  
 County: MIAMI-DADE  
 Roadway ID:  
 Lanes Exist:  
 Lanes Improved:  
 Lanes Added:  
 Project Length:  
 District: 6

Project Description: **MIAMI-DADE DTPW - FTA SECTION 5307  
 URBANIZED AREA FORMULA GRANT**

Type of Work: **CAPITAL FOR FIXED ROUTE**      SIS or Non-SIS: **No**  
 Extra Description:

PHASE :		Proposed Funding (in \$000s)							All Years	
		Funding Source	<2025	2024 - 2025	2025 - 2026	2026 - 2027	2027 - 2028	2028 - 2029		>2029
			80,000	0	0	0	0	0	0	80,000
<b>CAPITAL</b>		<b>Total</b>	<b>80,000</b>	<b>0</b>	<b>0</b>	<b>0</b>	<b>0</b>	<b>0</b>	<b>0</b>	<b>80,000</b>

RESPONSIBLE AGENCY: **Miami-Dade Dept. of Transportation and Public Works**

Item Segment TOTAL ALL Years ALL Phases: **\$80,000**

Item Number: **440924**

Item TOTAL ALL Years ALL Phases ALL Segments: **\$709,274**

MIAMI-DADE TRANSPORTATION PLANNING ORGANIZATION  
 TRANSPORTATION IMPROVEMENT PROGRAM  
 PRIMARY STATE HIGHWAYS AND INTERMODAL



**FLP: TRANSIT**

TPO Project No: **TA4409244**  
 LRTP Ref: 06-10  
 County: MIAMI-DADE  
 Roadway ID:  
 Lanes Exist:  
 Lanes Improved:  
 Lanes Added:  
 Project Length:  
 District: 6

Project Description: **MIAMI-DADE DTPW - FTA SECTION 5307 URBANIZED AREA FORMULA GRANT**

Type of Work: **CAPITAL FOR FIXED ROUTE**      SIS or Non-SIS: **No**  
 Extra Description:

PHASE :		Proposed Funding (in \$000s)							All Years	
		Funding Source	<2025	2024 - 2025	2025 - 2026	2026 - 2027	2027 - 2028	2028 - 2029		>2029
			80,000	0	0	0	0	0	0	80,000
<b>CAPITAL</b>		<b>Total</b>	<b>80,000</b>	<b>0</b>	<b>0</b>	<b>0</b>	<b>0</b>	<b>0</b>	<b>0</b>	<b>80,000</b>

RESPONSIBLE AGENCY: **Miami-Dade Dept. of Transportation and Public Works**

Item Segment **TOTAL ALL Years ALL Phases:** **\$80,000**

Item Number: **440924**

Item **TOTAL ALL Years ALL Phases ALL Segments:** **\$709,274**

TPO Project No: **TA4409245**  
 LRTP Ref: 06-10  
 County: MIAMI-DADE  
 Roadway ID:  
 Lanes Exist:  
 Lanes Improved:  
 Lanes Added:  
 Project Length:  
 District: 6

Project Description: **MIAMI-DADE DTPW - FTA SECTION 5307 URBANIZED AREA FORMULA GRANT**

Type of Work: **CAPITAL FOR FIXED ROUTE**      SIS or Non-SIS: **No**  
 Extra Description:

PHASE :		Proposed Funding (in \$000s)							All Years	
		Funding Source	<2025	2024 - 2025	2025 - 2026	2026 - 2027	2027 - 2028	2028 - 2029		>2029
		FTA	0	64,000	0	0	0	0	0	64,000
		LF	0	16,000	0	0	0	0	0	16,000
<b>CAPITAL</b>		<b>Total</b>	<b>0</b>	<b>80,000</b>	<b>0</b>	<b>0</b>	<b>0</b>	<b>0</b>	<b>0</b>	<b>80,000</b>

RESPONSIBLE AGENCY: **Miami-Dade Dept. of Transportation and Public Works**

Item Segment **TOTAL ALL Years ALL Phases:** **\$80,000**

Item Number: **440924**

Item **TOTAL ALL Years ALL Phases ALL Segments:** **\$709,274**

MIAMI-DADE TRANSPORTATION PLANNING ORGANIZATION  
 TRANSPORTATION IMPROVEMENT PROGRAM  
 PRIMARY STATE HIGHWAYS AND INTERMODAL



**FLP: TRANSIT**

TPO Project No: **TA4409246**  
 LRTP Ref: 06-10  
 County: MIAMI-DADE  
 Roadway ID:  
 Lanes Exist:  
 Lanes Improved:  
 Lanes Added:  
 Project Length:  
 District: 6

Project Description: **MIAMI-DADE DTPW - FTA SECTION 5307 URBANIZED AREA FORMULA GRANT**

Type of Work: **CAPITAL FOR FIXED ROUTE**      SIS or Non-SIS: **No**  
 Extra Description:

PHASE :		Proposed Funding (in \$000s)							All Years
		<2025	2024 - 2025	2025 - 2026	2026 - 2027	2027 - 2028	2028 - 2029	>2029	
FTA		0	0	64,000	0	0	0	0	64,000
LF		0	0	16,000	0	0	0	0	16,000
<b>CAPITAL</b>	<b>Total</b>	<b>0</b>	<b>0</b>	<b>80,000</b>	<b>0</b>	<b>0</b>	<b>0</b>	<b>0</b>	<b>80,000</b>

RESPONSIBLE AGENCY: Miami-Dade Dept. of Transportation and Public Works

Item Segment TOTAL ALL Years ALL Phases: **\$80,000**

Item Number: 440924

Item TOTAL ALL Years ALL Phases ALL Segments: **\$709,274**

TPO Project No: **TA4409247**  
 LRTP Ref: 06-10  
 County: MIAMI-DADE  
 Roadway ID:  
 Lanes Exist:  
 Lanes Improved:  
 Lanes Added:  
 Project Length:  
 District: 6

Project Description: **MIAMI-DADE DTPW - FTA SECTION 5307 URBANIZED AREA FORMULA GRANT**

Type of Work: **CAPITAL FOR FIXED ROUTE**      SIS or Non-SIS: **No**  
 Extra Description:

PHASE :		Proposed Funding (in \$000s)							All Years
		<2025	2024 - 2025	2025 - 2026	2026 - 2027	2027 - 2028	2028 - 2029	>2029	
FTA		0	0	0	64,000	0	0	0	64,000
LF		0	0	0	16,000	0	0	0	16,000
<b>CAPITAL</b>	<b>Total</b>	<b>0</b>	<b>0</b>	<b>0</b>	<b>80,000</b>	<b>0</b>	<b>0</b>	<b>0</b>	<b>80,000</b>

RESPONSIBLE AGENCY: Miami-Dade Dept. of Transportation and Public Works

Item Segment TOTAL ALL Years ALL Phases: **\$80,000**

Item Number: 440924

Item TOTAL ALL Years ALL Phases ALL Segments: **\$709,274**



MIAMI-DADE TRANSPORTATION PLANNING ORGANIZATION  
 TRANSPORTATION IMPROVEMENT PROGRAM  
 PRIMARY STATE HIGHWAYS AND INTERMODAL



**FLP: TRANSIT**

TPO Project No: **TA4409248**  
 LRTP Ref: 06-10  
 County: MIAMI-DADE  
 Roadway ID:  
 Lanes Exist:  
 Lanes Improved:  
 Lanes Added:  
 Project Length:  
 District: 6

Project Description: **MIAMI-DADE DTPW - FTA SECTION 5307 URBANIZED AREA FORMULA GRANT**

Type of Work: **CAPITAL FOR FIXED ROUTE**      SIS or Non-SIS: **No**  
 Extra Description:

PHASE :		Proposed Funding (in \$000s)							All Years
		<2025	2024 - 2025	2025 - 2026	2026 - 2027	2027 - 2028	2028 - 2029	>2029	
FTA		0	0	0	0	64,000	0	0	64,000
LF		0	0	0	0	16,000	0	0	16,000
<b>CAPITAL</b>	<b>Total</b>	<b>0</b>	<b>0</b>	<b>0</b>	<b>0</b>	<b>80,000</b>	<b>0</b>	<b>0</b>	<b>80,000</b>

RESPONSIBLE AGENCY: **FDOT**

Item Segment **TOTAL ALL Years ALL Phases:** **\$80,000**  
 Item Number: **440924**      Item **TOTAL ALL Years ALL Phases ALL Segments:** **\$709,274**

TPO Project No: **TA4409249**  
 LRTP Ref:  
 County: MIAMI-DADE  
 Roadway ID:  
 Lanes Exist:  
 Lanes Improved:  
 Lanes Added:  
 Project Length:  
 District: 6

Project Description: **MIAMI-DADE DTPW - FTA SECTION 5307 URBANIZED AREA FORMULA GRANT**

Type of Work: **CAPITAL FOR FIXED ROUTE**      SIS or Non-SIS: **No**  
 Extra Description:

PHASE :		Proposed Funding (in \$000s)							All Years
		<2025	2024 - 2025	2025 - 2026	2026 - 2027	2027 - 2028	2028 - 2029	>2029	
FTA		0	0	0	0	0	64,000	0	64,000
LF		0	0	0	0	0	16,000	0	16,000
<b>CAPITAL</b>	<b>Total</b>	<b>0</b>	<b>0</b>	<b>0</b>	<b>0</b>	<b>0</b>	<b>80,000</b>	<b>0</b>	<b>80,000</b>

RESPONSIBLE AGENCY: **FDOT**

Item Segment **TOTAL ALL Years ALL Phases:** **\$80,000**  
 Item Number: **440924**      Item **TOTAL ALL Years ALL Phases ALL Segments:** **\$709,274**

MIAMI-DADE TRANSPORTATION PLANNING ORGANIZATION  
 TRANSPORTATION IMPROVEMENT PROGRAM  
 PRIMARY STATE HIGHWAYS AND INTERMODAL



**FLP: TRANSIT**

TPO Project No: **TA4424974**  
 LRTP Ref: 06-10  
 County: MIAMI-DADE  
 Roadway ID:  
 Lanes Exist:  
 Lanes Improved:  
 Lanes Added:  
 Project Length:  
 District: 6

Project Description: **DTPW - FLEX FOR FTA SECTION 5307**

Type of Work: **TRANSIT IMPROVEMENT**      SIS or Non-SIS: **No**  
 Extra Description:

PHASE :		Proposed Funding (in \$000s)							All Years
		Funding Source	<2025	2024 - 2025	2025 - 2026	2026 - 2027	2027 - 2028	2028 - 2029	
	Total	31,542	0	0	0	0	0	0	31,542
<b>CAPITAL</b>	<b>Total</b>	<b>31,542</b>	<b>0</b>	<b>0</b>	<b>0</b>	<b>0</b>	<b>0</b>	<b>0</b>	<b>31,542</b>

RESPONSIBLE AGENCY: **Miami-Dade Dept. of Transportation and Public Works**

Item Segment TOTAL ALL Years ALL Phases: **\$31,542**

Item Number: **442497**

Item TOTAL ALL Years ALL Phases ALL Segments: **\$379,183**

TPO Project No: **TA4424975**  
 LRTP Ref: 06-10  
 County: MIAMI-DADE  
 Roadway ID:  
 Lanes Exist:  
 Lanes Improved:  
 Lanes Added:  
 Project Length:  
 District: 6

Project Description: **MIAMI-DADE DTPW - FTA SECTION 5307 FLEX (FY 2021)**

Type of Work: **TRANSIT IMPROVEMENT**      SIS or Non-SIS: **No**  
 Extra Description:

PHASE :		Proposed Funding (in \$000s)							All Years
		Funding Source	<2025	2024 - 2025	2025 - 2026	2026 - 2027	2027 - 2028	2028 - 2029	
	Total	53,641	0	0	0	0	0	0	53,641
<b>CAPITAL</b>	<b>Total</b>	<b>53,641</b>	<b>0</b>	<b>0</b>	<b>0</b>	<b>0</b>	<b>0</b>	<b>0</b>	<b>53,641</b>

RESPONSIBLE AGENCY: **Miami-Dade Dept. of Transportation and Public Works**

Item Segment TOTAL ALL Years ALL Phases: **\$53,641**

Item Number: **442497**

Item TOTAL ALL Years ALL Phases ALL Segments: **\$379,183**

MIAMI-DADE TRANSPORTATION PLANNING ORGANIZATION  
 TRANSPORTATION IMPROVEMENT PROGRAM  
 PRIMARY STATE HIGHWAYS AND INTERMODAL



**FLP: TRANSIT**

TPO Project No: **TA4424976**  
 LRTP Ref: 06-10  
 County: MIAMI-DADE  
 Roadway ID:  
 Lanes Exist:  
 Lanes Improved:  
 Lanes Added:  
 Project Length:  
 District: 6

Project Description: **MIAMI-DADE DTPW - FTA SECTION 5307 FLEX (FY 2022)**

Type of Work: **TRANSIT IMPROVEMENT**      SIS or Non-SIS: **No**  
 Extra Description:

PHASE :		Proposed Funding (in \$000s)							All Years	
		Funding Source	<2025	2024 - 2025	2025 - 2026	2026 - 2027	2027 - 2028	2028 - 2029		>2029
CAPITAL		Total	60,000	0	0	0	0	0	0	60,000
			<b>60,000</b>	<b>0</b>	<b>0</b>	<b>0</b>	<b>0</b>	<b>0</b>	<b>0</b>	<b>60,000</b>

RESPONSIBLE AGENCY: **Miami-Dade Dept. of Transportation and Public Works**

Item Segment TOTAL ALL Years ALL Phases: **\$60,000**  
 Item Number: **442497**      Item TOTAL ALL Years ALL Phases ALL Segments: **\$379,183**

TPO Project No: **TA4424977**  
 LRTP Ref: 06-10  
 County: MIAMI-DADE  
 Roadway ID:  
 Lanes Exist:  
 Lanes Improved:  
 Lanes Added:  
 Project Length:  
 District: 6

Project Description: **MIAMI-DADE DTPW - FTA SECTION 5307 FLEX (FY 2023)**

Type of Work: **TRANSIT IMPROVEMENT**      SIS or Non-SIS: **No**  
 Extra Description:

PHASE :		Proposed Funding (in \$000s)							All Years	
		Funding Source	<2025	2024 - 2025	2025 - 2026	2026 - 2027	2027 - 2028	2028 - 2029		>2029
CAPITAL		Total	70,000	0	0	0	0	0	0	70,000
			<b>70,000</b>	<b>0</b>	<b>0</b>	<b>0</b>	<b>0</b>	<b>0</b>	<b>0</b>	<b>70,000</b>

RESPONSIBLE AGENCY: **Miami-Dade Dept. of Transportation and Public Works**

Item Segment TOTAL ALL Years ALL Phases: **\$70,000**  
 Item Number: **442497**      Item TOTAL ALL Years ALL Phases ALL Segments: **\$379,183**

MIAMI-DADE TRANSPORTATION PLANNING ORGANIZATION  
 TRANSPORTATION IMPROVEMENT PROGRAM  
 PRIMARY STATE HIGHWAYS AND INTERMODAL



**FLP: TRANSIT**

TPO Project No: **TA4424978**  
 LRTP Ref: 06-10  
 County: MIAMI-DADE  
 Roadway ID:  
 Lanes Exist:  
 Lanes Improved:  
 Lanes Added:  
 Project Length:  
 District: 6

Project Description: **MIAMI-DADE DTPW - FTA SECTION 5307 FLEX (FY 2024)**

Type of Work: **TRANSIT IMPROVEMENT**      SIS or Non-SIS: **No**  
 Extra Description:

PHASE :		Proposed Funding (in \$000s)							All Years	
		Funding Source	<2025	2024 - 2025	2025 - 2026	2026 - 2027	2027 - 2028	2028 - 2029		>2029
CAPITAL		Total	122,000	0	0	0	0	0	0	122,000

RESPONSIBLE AGENCY: Miami-Dade Dept. of Transportation and Public Works

Item Segment TOTAL ALL Years ALL Phases: **\$122,000**

Item Number: **442497**

Item TOTAL ALL Years ALL Phases ALL Segments: **\$379,183**

TPO Project No: **TA4424979**  
 LRTP Ref: 06-10  
 County: MIAMI-DADE  
 Roadway ID:  
 Lanes Exist:  
 Lanes Improved:  
 Lanes Added:  
 Project Length:  
 District: 6

Project Description: **MIAMI-DADE DTPW - FTA SECTION 5307 FLEX (FY 2025)**

Type of Work: **TRANSIT IMPROVEMENT**      SIS or Non-SIS: **No**  
 Extra Description:

PHASE :		Proposed Funding (in \$000s)							All Years	
		Funding Source	<2025	2024 - 2025	2025 - 2026	2026 - 2027	2027 - 2028	2028 - 2029		>2029
CAPITAL		FTAT	0	21,000	0	0	0	0	0	21,000
		SU	0	21,000	0	0	0	0	0	21,000
CAPITAL		Total	0	42,000	0	0	0	0	0	42,000

RESPONSIBLE AGENCY: Miami-Dade Dept. of Transportation and Public Works

Item Segment TOTAL ALL Years ALL Phases: **\$42,000**

Item Number: **442497**

Item TOTAL ALL Years ALL Phases ALL Segments: **\$379,183**

MIAMI-DADE TRANSPORTATION PLANNING ORGANIZATION  
 TRANSPORTATION IMPROVEMENT PROGRAM  
 PRIMARY STATE HIGHWAYS AND INTERMODAL



**FLP: TRANSIT**

TPO Project No: **TA4449011**  
 LRTP Ref: 07-08  
 County: MIAMI-DADE  
 Roadway ID:  
 Lanes Exist:  
 Lanes Improved:  
 Lanes Added:  
 Project Length:  
 District: 6

Project Description: **DTPW - SOUTH CORRIDOR BRT - FTA SEC 5309**

Type of Work: **TRANSIT IMPROVEMENT**      SIS or Non-SIS: **No**

Extra Description:

PHASE :		Proposed Funding (in \$000s)								
		Funding Source	<2025	2024 - 2025	2025 - 2026	2026 - 2027	2027 - 2028	2028 - 2029	>2029	All Years
PRELIMINARY ENGINEERING		Total	1	0	0	0	0	0	0	1
			300,000	0	0	0	0	0	0	300,000
CAPITAL		Total	300,000	0	0	0	0	0	0	300,000

RESPONSIBLE AGENCY: **MIAMI-DADE COUNTY**

Item Segment TOTAL ALL Years ALL Phases: **\$300,001**  
 Item Number: **444901**      Item TOTAL ALL Years ALL Phases ALL Segments: **\$303,147**

TPO Project No: **TA4449012**  
 LRTP Ref: 06-10  
 County: MIAMI-DADE  
 Roadway ID:  
 Lanes Exist:  
 Lanes Improved:  
 Lanes Added:  
 Project Length:  
 District: 6

Project Description: **DTPW - OPERATING ASSISTANCE FOR ROUTES ON THE SOUTH DADE TRANSITWAY**

Type of Work: **OPERATING FOR FIXED ROUTE**      SIS or Non-SIS: **No**

Extra Description:

PHASE :		Proposed Funding (in \$000s)								
		Funding Source	<2025	2024 - 2025	2025 - 2026	2026 - 2027	2027 - 2028	2028 - 2029	>2029	All Years
OPERATIONS		DS	0	1,000	0	0	0	0	0	1,000
		Total	0	1,000	0	0	0	0	0	1,000

RESPONSIBLE AGENCY: **Miami-Dade Dept. of Transportation and Public Works**

Item Segment TOTAL ALL Years ALL Phases: **\$1,000**  
 Item Number: **444901**      Item TOTAL ALL Years ALL Phases ALL Segments: **\$303,147**

MIAMI-DADE TRANSPORTATION PLANNING ORGANIZATION  
 TRANSPORTATION IMPROVEMENT PROGRAM  
 PRIMARY STATE HIGHWAYS AND INTERMODAL



**FLP: TRANSIT**

TPO Project No: **TA4449013**  
 LRTP Ref: 06-10  
 County: MIAMI-DADE  
 Roadway ID:  
 Lanes Exist:  
 Lanes Improved:  
 Lanes Added:  
 Project Length:  
 District: 6

Project Description: **DTPW - SOUTH DADE TRANSITWAY BUS RAPID TRANSIT SERVICE**

Type of Work: **OPERATING FOR FIXED ROUTE**      SIS or Non-SIS: **No**  
 Extra Description:

PHASE :		Proposed Funding (in \$000s)							All Years	
		Funding Source	<2025	2024 - 2025	2025 - 2026	2026 - 2027	2027 - 2028	2028 - 2029		>2029
DPTO			0	0	921	0	0	0	0	921
<b>OPERATIONS</b>		<b>Total</b>	<b>0</b>	<b>0</b>	<b>921</b>	<b>0</b>	<b>0</b>	<b>0</b>	<b>0</b>	<b>921</b>

RESPONSIBLE AGENCY: **Miami-Dade Dept. of Transportation and Public Works**

Item Segment TOTAL ALL Years ALL Phases: **\$921**

Item Number: **444901**

Item TOTAL ALL Years ALL Phases ALL Segments: **\$303,147**

TPO Project No: **TA4449014**  
 LRTP Ref: 06-10  
 County: MIAMI-DADE  
 Roadway ID:  
 Lanes Exist:  
 Lanes Improved:  
 Lanes Added:  
 Project Length:  
 District: 6

Project Description: **SOUTH DADE TRANSITWAY BUS RAPID TRANSIT CONSULTANT SUPPORT**

Type of Work: **PRELIMINARY ENGINEERING**      SIS or Non-SIS: **No**  
 Extra Description:

PHASE :		Proposed Funding (in \$000s)							All Years	
		Funding Source	<2025	2024 - 2025	2025 - 2026	2026 - 2027	2027 - 2028	2028 - 2029		>2029
DDR			635	0	0	0	0	0	0	635
DPTO			515	0	0	0	0	0	0	515
<b>PROJECT DEVELOPMENT AND ENVIRONMENTAL</b>		<b>Total</b>	<b>1,150</b>	<b>0</b>	<b>0</b>	<b>0</b>	<b>0</b>	<b>0</b>	<b>0</b>	<b>1,150</b>
DDR			0	75	0	0	0	0	0	75
<b>CONSTRUCTION</b>		<b>Total</b>	<b>0</b>	<b>75</b>	<b>0</b>	<b>0</b>	<b>0</b>	<b>0</b>	<b>0</b>	<b>75</b>

RESPONSIBLE AGENCY: **FDOT**

Item Segment TOTAL ALL Years ALL Phases: **\$1,225**

Item Number: **444901**

Item TOTAL ALL Years ALL Phases ALL Segments: **\$303,147**

MIAMI-DADE TRANSPORTATION PLANNING ORGANIZATION  
 TRANSPORTATION IMPROVEMENT PROGRAM  
 PRIMARY STATE HIGHWAYS AND INTERMODAL



**FLP: TRANSIT**

TPO Project No: **TA4466951**  
 LRTP Ref: 06-10  
 County: MIAMI-DADE  
 Roadway ID:  
 Lanes Exist:  
 Lanes Improved:  
 Lanes Added:  
 Project Length:  
 District: 6

Project Description: **CITY OF HIALEAH - TRI-RAIL / METRORAIL TRANSFER STATION**

Type of Work: **CAPITAL FOR FIXED ROUTE**      SIS or Non-SIS: **No**

Extra Description:

PHASE :		Proposed Funding (in \$000s)							All Years	
		Funding Source	<2025	2024 - 2025	2025 - 2026	2026 - 2027	2027 - 2028	2028 - 2029		>2029
	Total		150	0	0	0	0	0	0	150
OPERATIONS	Total		150	0	0	0	0	0	0	150

RESPONSIBLE AGENCY: **FDOT**

Item Segment TOTAL ALL Years ALL Phases: **\$150**

Item Number: **446695**      Item TOTAL ALL Years ALL Phases ALL Segments: **\$150**

TPO Project No: **TA4469401**  
 LRTP Ref:  
 County: MIAMI-DADE  
 Roadway ID:  
 Lanes Exist:  
 Lanes Improved:  
 Lanes Added:  
 Project Length:  
 District: 6

Project Description: **CITY OF WEST MIAMI - SMART PLAN ON-DEMAND WEST MIAMI**

Type of Work: **OPERATING FOR FIXED ROUTE**      SIS or Non-SIS: **No**

Extra Description:

PHASE :		Proposed Funding (in \$000s)							All Years	
		Funding Source	<2025	2024 - 2025	2025 - 2026	2026 - 2027	2027 - 2028	2028 - 2029		>2029
	Total		60	0	0	0	0	0	0	60
OPERATIONS	Total		60	0	0	0	0	0	0	60

RESPONSIBLE AGENCY: **FDOT**

Item Segment TOTAL ALL Years ALL Phases: **\$60**

Item Number: **446940**      Item TOTAL ALL Years ALL Phases ALL Segments: **\$160**

MIAMI-DADE TRANSPORTATION PLANNING ORGANIZATION  
 TRANSPORTATION IMPROVEMENT PROGRAM  
 PRIMARY STATE HIGHWAYS AND INTERMODAL



**FLP: TRANSIT**

TPO Project No: **TA4469402**  
 LRTP Ref:  
 County: MIAMI-DADE  
 Roadway ID:  
 Lanes Exist:  
 Lanes Improved:  
 Lanes Added:  
 Project Length:  
 District: 6

Project Description: **CITY OF WEST MIAMI - SMART PLAN ON-DEMAND WEST MIAMI**

Type of Work: **TRANSIT SERVICE DEMONSTRATION**      SIS or Non-SIS: **No**

Extra Description:

PHASE :		Proposed Funding (in \$000s)							All Years
		<2025	2024 - 2025	2025 - 2026	2026 - 2027	2027 - 2028	2028 - 2029	>2029	
	Funding Source								
	DPTO	0	50	0	0	0	0	0	50
	LF	0	50	0	0	0	0	0	50
<b>OPERATIONS</b>	<b>Total</b>	<b>0</b>	<b>100</b>	<b>0</b>	<b>0</b>	<b>0</b>	<b>0</b>	<b>0</b>	<b>100</b>

RESPONSIBLE AGENCY: **FDOT**

Item Segment **TOTAL ALL Years ALL Phases:**      **\$100**  
 Item Number: **446940**      Item **TOTAL ALL Years ALL Phases ALL Segments:**      **\$160**

TPO Project No: **TA4474131**  
 LRTP Ref: 07-10  
 County: MIAMI-DADE  
 Roadway ID:  
 Lanes Exist:  
 Lanes Improved:  
 Lanes Added:  
 Project Length:  
 District: 6

Project Description: **MIAMI-DADE DTPW - SOUTH DADE TRANSITWAY SW 112 AVE PARK & RIDE LOT**

Type of Work: **PARK AND RIDE LOTS**      SIS or Non-SIS: **No**

Extra Description:

PHASE :		Proposed Funding (in \$000s)							All Years
		<2025	2024 - 2025	2025 - 2026	2026 - 2027	2027 - 2028	2028 - 2029	>2029	
	Funding Source								
		1,216	0	0	0	0	0	0	1,216
<b>CAPITAL</b>	<b>Total</b>	<b>1,216</b>	<b>0</b>	<b>0</b>	<b>0</b>	<b>0</b>	<b>0</b>	<b>0</b>	<b>1,216</b>

RESPONSIBLE AGENCY: **Miami-Dade Dept. of Transportation and Public Works**

Item Segment **TOTAL ALL Years ALL Phases:**      **\$1,216**  
 Item Number: **447413**      Item **TOTAL ALL Years ALL Phases ALL Segments:**      **\$1,216**



MIAMI-DADE TRANSPORTATION PLANNING ORGANIZATION  
 TRANSPORTATION IMPROVEMENT PROGRAM  
 PRIMARY STATE HIGHWAYS AND INTERMODAL



**FLP: TRANSIT**

TPO Project No: **TA4474161**  
 LRTP Ref: 07-06  
 County: MIAMI-DADE  
 Roadway ID:  
 Lanes Exist:  
 Lanes Improved:  
 Lanes Added:  
 Project Length:  
 District: 6

Project Description: **MIAMI-DADE DTPW - PICKUP / DROP OFF SW 344 ST LOCATIONS**

**DADELAND**

Type of Work: **PARK AND RIDE LOTS**      SIS or Non-SIS: **No**

Extra Description:

PHASE :		Proposed Funding (in \$000s)							All Years
		<2025	2024 - 2025	2025 - 2026	2026 - 2027	2027 - 2028	2028 - 2029	>2029	
LF		4,286	1,192	0	0	0	0	0	5,478
TRIP		2,434	177	0	0	0	0	0	2,611
TRWR		1,852	0	0	0	0	0	0	1,852
<b>CAPITAL</b>	<b>Total</b>	<b>8,572</b>	<b>1,369</b>	<b>0</b>	<b>0</b>	<b>0</b>	<b>0</b>	<b>0</b>	<b>9,941</b>

RESPONSIBLE AGENCY: **Miami-Dade Dept. of Transportation and Public Works**

Item Segment **TOTAL ALL Years ALL Phases:** **\$9,941**

Item Number: **447416**

Item **TOTAL ALL Years ALL Phases ALL Segments:** **\$9,941**

TPO Project No: **TA4474171**  
 LRTP Ref: 07-10  
 County: MIAMI-DADE  
 Roadway ID:  
 Lanes Exist:  
 Lanes Improved:  
 Lanes Added:  
 Project Length:  
 District: 6

Project Description: **MIAMI-DADE DTPW - SOUTH DADE TRANSITWAY - MARLIN RD PARK & RIDE LOT**

Type of Work: **PARK AND RIDE LOTS**      SIS or Non-SIS: **No**

Extra Description:

PHASE :		Proposed Funding (in \$000s)							All Years
		<2025	2024 - 2025	2025 - 2026	2026 - 2027	2027 - 2028	2028 - 2029	>2029	
LF		0	0	1,765	0	0	0	0	1,765
SU		0	0	0	0	1,519	0	0	1,519
TRIP		0	0	249	0	0	0	0	249
TRWR		0	0	1,516	0	0	0	0	1,516
<b>CAPITAL</b>	<b>Total</b>	<b>0</b>	<b>0</b>	<b>3,530</b>	<b>0</b>	<b>1,519</b>	<b>0</b>	<b>0</b>	<b>5,049</b>

RESPONSIBLE AGENCY: **Miami-Dade Dept. of Transportation and Public Works**

Item Segment **TOTAL ALL Years ALL Phases:** **\$5,049**

Item Number: **447417**

Item **TOTAL ALL Years ALL Phases ALL Segments:** **\$5,049**

MIAMI-DADE TRANSPORTATION PLANNING ORGANIZATION  
 TRANSPORTATION IMPROVEMENT PROGRAM  
 PRIMARY STATE HIGHWAYS AND INTERMODAL



**FLP: TRANSIT**

TPO Project No: **TA4474181**  
 LRTP Ref: 07-10  
 County: MIAMI-DADE  
 Roadway ID:  
 Lanes Exist:  
 Lanes Improved:  
 Lanes Added:  
 Project Length:  
 District: 6

Project Description: **MIAMI-DADE DTPW - SOUTH DADE  
 TRANSITWAY SW 264 ST / BAUER DR  
 PARK & RIDE**

Type of Work: **PARK AND RIDE LOTS**      SIS or Non-SIS: **No**  
 Extra Description:

PHASE :		Proposed Funding (in \$000s)							All Years
		<2025	2024 - 2025	2025 - 2026	2026 - 2027	2027 - 2028	2028 - 2029	>2029	
LF		0	893	0	0	0	0	0	893
TRIP		0	893	0	0	0	0	0	893
<b>CAPITAL</b>	<b>Total</b>	<b>0</b>	<b>1,786</b>	<b>0</b>	<b>0</b>	<b>0</b>	<b>0</b>	<b>0</b>	<b>1,786</b>

RESPONSIBLE AGENCY: Miami-Dade Dept. of Transportation and Public Works

Item Segment TOTAL ALL Years ALL Phases: **\$1,786**

Item Number: 447418

Item TOTAL ALL Years ALL Phases ALL Segments: **\$1,786**

TPO Project No: **TA4485391**  
 LRTP Ref: 06-10  
 County: MIAMI-DADE  
 Roadway ID:  
 Lanes Exist:  
 Lanes Improved:  
 Lanes Added:  
 Project Length:  
 District: 6

Project Description: **MIAMI-DADE DTPW - FTA SECTION 5307  
 FLEX (FY 2026)**

Type of Work: **TRANSIT IMPROVEMENT**      SIS or Non-SIS: **No**  
 Extra Description:

PHASE :		Proposed Funding (in \$000s)							All Years
		<2025	2024 - 2025	2025 - 2026	2026 - 2027	2027 - 2028	2028 - 2029	>2029	
FTAT		0	0	34,000	0	0	0	0	34,000
SU		0	0	34,000	0	0	0	0	34,000
<b>CAPITAL</b>	<b>Total</b>	<b>0</b>	<b>0</b>	<b>68,000</b>	<b>0</b>	<b>0</b>	<b>0</b>	<b>0</b>	<b>68,000</b>

RESPONSIBLE AGENCY: Miami-Dade Dept. of Transportation and Public Works

Item Segment TOTAL ALL Years ALL Phases: **\$68,000**

Item Number: 448539

Item TOTAL ALL Years ALL Phases ALL Segments: **\$196,000**

MIAMI-DADE TRANSPORTATION PLANNING ORGANIZATION  
 TRANSPORTATION IMPROVEMENT PROGRAM  
 PRIMARY STATE HIGHWAYS AND INTERMODAL



**FLP: TRANSIT**

TPO Project No: **TA4485392**  
 LRTP Ref: 06-10  
 County: MIAMI-DADE  
 Roadway ID:  
 Lanes Exist:  
 Lanes Improved:  
 Lanes Added:  
 Project Length:  
 District: 6

Project Description: **MIAMI-DADE DTPW - FTA SECTION 5307 FLEX (FY 2027)**

Type of Work: **TRANSIT IMPROVEMENT**      SIS or Non-SIS: **No**  
 Extra Description:

PHASE :		Proposed Funding (in \$000s)							All Years
		<2025	2024 - 2025	2025 - 2026	2026 - 2027	2027 - 2028	2028 - 2029	>2029	
FTAT		0	0	0	5,618	0	0	0	5,618
SU		0	0	0	5,618	0	0	0	5,618
<b>CAPITAL</b>	<b>Total</b>	<b>0</b>	<b>0</b>	<b>0</b>	<b>11,236</b>	<b>0</b>	<b>0</b>	<b>0</b>	<b>11,236</b>

RESPONSIBLE AGENCY: **Miami-Dade Dept. of Transportation and Public Works**

Item Segment **TOTAL ALL Years ALL Phases:** **\$11,236**

Item Number: **448539**

Item **TOTAL ALL Years ALL Phases ALL Segments:** **\$196,000**

TPO Project No: **TA4485393**  
 LRTP Ref: 06-10  
 County: MIAMI-DADE  
 Roadway ID:  
 Lanes Exist:  
 Lanes Improved:  
 Lanes Added:  
 Project Length:  
 District: 6

Project Description: **MIAMI-DADE DTPW - FTA SECTION 5307 FLEX (FY 2028)**

Type of Work: **TRANSIT IMPROVEMENT**      SIS or Non-SIS: **No**  
 Extra Description:

PHASE :		Proposed Funding (in \$000s)							All Years
		<2025	2024 - 2025	2025 - 2026	2026 - 2027	2027 - 2028	2028 - 2029	>2029	
FTAT		0	0	0	0	25,882	0	0	25,882
SU		0	0	0	0	25,882	0	0	25,882
<b>CAPITAL</b>	<b>Total</b>	<b>0</b>	<b>0</b>	<b>0</b>	<b>0</b>	<b>51,764</b>	<b>0</b>	<b>0</b>	<b>51,764</b>

RESPONSIBLE AGENCY: **FDOT**

Item Segment **TOTAL ALL Years ALL Phases:** **\$51,764**

Item Number: **448539**

Item **TOTAL ALL Years ALL Phases ALL Segments:** **\$196,000**

MIAMI-DADE TRANSPORTATION PLANNING ORGANIZATION  
 TRANSPORTATION IMPROVEMENT PROGRAM  
 PRIMARY STATE HIGHWAYS AND INTERMODAL



**FLP: TRANSIT**

TPO Project No: **TA4485394**  
 LRTP Ref:  
 County: MIAMI-DADE  
 Roadway ID:  
 Lanes Exist:  
 Lanes Improved:  
 Lanes Added:  
 Project Length:  
 District: 6

Project Description: **MIAMI-DADE DTPW - FTA SECTION 5307 FLEX (FY 2029)**

Type of Work: **TRANSIT IMPROVEMENT**      SIS or Non-SIS: **No**  
 Extra Description:

PHASE :		Proposed Funding (in \$000s)							All Years
		<2025	2024 - 2025	2025 - 2026	2026 - 2027	2027 - 2028	2028 - 2029	>2029	
FTAT		0	0	0	0	0	32,500	0	32,500
SU		0	0	0	0	0	32,500	0	32,500
<b>CAPITAL</b>	<b>Total</b>	<b>0</b>	<b>0</b>	<b>0</b>	<b>0</b>	<b>0</b>	<b>65,000</b>	<b>0</b>	<b>65,000</b>

RESPONSIBLE AGENCY: **FDOT**

Item Segment **TOTAL ALL Years ALL Phases:**      **\$65,000**  
 Item Number: **448539**      Item **TOTAL ALL Years ALL Phases ALL Segments:**      **\$196,000**

TPO Project No: **TA4495011**  
 LRTP Ref: 06-10  
 County: MIAMI-DADE  
 Roadway ID:  
 Lanes Exist:  
 Lanes Improved:  
 Lanes Added:  
 Project Length:  
 District: 6

Project Description: **MIAMI-DADE DTPW: SOUTH DADE TRANSITWAY PARK & RIDE LOT DADELAND SOUTH**

Type of Work: **PARK AND RIDE LOTS**      SIS or Non-SIS: **No**  
 Extra Description:

PHASE :		Proposed Funding (in \$000s)							All Years
		<2025	2024 - 2025	2025 - 2026	2026 - 2027	2027 - 2028	2028 - 2029	>2029	
LF		0	0	2,480	0	0	0	0	2,480
TRIP		0	0	2,424	0	0	0	0	2,424
TRWR		0	0	56	0	0	0	0	56
<b>CAPITAL</b>	<b>Total</b>	<b>0</b>	<b>0</b>	<b>4,960</b>	<b>0</b>	<b>0</b>	<b>0</b>	<b>0</b>	<b>4,960</b>

RESPONSIBLE AGENCY: **Miami-Dade Dept. of Transportation and Public Works**

Item Segment **TOTAL ALL Years ALL Phases:**      **\$4,960**  
 Item Number: **449501**      Item **TOTAL ALL Years ALL Phases ALL Segments:**      **\$4,960**

MIAMI-DADE TRANSPORTATION PLANNING ORGANIZATION  
 TRANSPORTATION IMPROVEMENT PROGRAM  
 PRIMARY STATE HIGHWAYS AND INTERMODAL



**FLP: TRANSIT**

TPO Project No: **TA4496411**  
 LRTP Ref: 06-10  
 County: MIAMI-DADE  
 Roadway ID:  
 Lanes Exist:  
 Lanes Improved:  
 Lanes Added:  
 Project Length:  
 District: 6

Project Description: **MIAMI-DADE DTPW: UNIVERSITY STATION TRANSIT-ORIENTED DEVELOPMENT TERMINAL**

Type of Work: **PARKING FACILITY**      SIS or Non-SIS: **No**  
 Extra Description:

PHASE :		Proposed Funding (in \$000s)							All Years
		<2025	2024 - 2025	2025 - 2026	2026 - 2027	2027 - 2028	2028 - 2029	>2029	
LF		0	1,344	0	0	0	0	0	1,344
TRIP		0	720	0	0	0	0	0	720
TRWR		0	624	0	0	0	0	0	624
<b>CAPITAL</b>	<b>Total</b>	<b>0</b>	<b>2,688</b>	<b>0</b>	<b>0</b>	<b>0</b>	<b>0</b>	<b>0</b>	<b>2,688</b>

RESPONSIBLE AGENCY: **Miami-Dade Dept. of Transportation and Public Works**

Item Segment **TOTAL ALL Years ALL Phases:**      **\$2,688**

Item Number: **449641**

Item **TOTAL ALL Years ALL Phases ALL Segments:**      **\$2,688**

TPO Project No: **TA4498371**  
 LRTP Ref: 06-10  
 County: MIAMI-DADE  
 Roadway ID:  
 Lanes Exist:  
 Lanes Improved:  
 Lanes Added:  
 Project Length:  
 District: 6

Project Description: **VILLAGE OF BISCAYNE PARK - ON DEMAND TRANSIT SERVICE VIA FREEBEE**

Type of Work: **TRANSIT SERVICE DEMONSTRATION**      SIS or Non-SIS: **No**  
 Extra Description:

PHASE :		Proposed Funding (in \$000s)							All Years
		<2025	2024 - 2025	2025 - 2026	2026 - 2027	2027 - 2028	2028 - 2029	>2029	
DPTO		110	60	0	0	0	0	0	170
LF		110	60	0	0	0	0	0	170
<b>OPERATIONS</b>	<b>Total</b>	<b>220</b>	<b>120</b>	<b>0</b>	<b>0</b>	<b>0</b>	<b>0</b>	<b>0</b>	<b>340</b>

RESPONSIBLE AGENCY: **VILLAGE OF BISCAYNE PARK**

Item Segment **TOTAL ALL Years ALL Phases:**      **\$340**

Item Number: **449837**

Item **TOTAL ALL Years ALL Phases ALL Segments:**      **\$340**

MIAMI-DADE TRANSPORTATION PLANNING ORGANIZATION  
 TRANSPORTATION IMPROVEMENT PROGRAM  
 PRIMARY STATE HIGHWAYS AND INTERMODAL



**FLP: TRANSIT**

TPO Project No: **TA4520631**  
 LRTP Ref: 06-10  
 County: MIAMI-DADE  
 Roadway ID:  
 Lanes Exist:  
 Lanes Improved:  
 Lanes Added:  
 Project Length:  
 District: 6

Project Description: **CITY OF MIAMI BEACH- SOUTH BEACH TROLLEY SERVICE**

Type of Work: **TRANSIT SERVICE DEMONSTRATION**      SIS or Non-SIS: **No**

Extra Description:

PHASE :		Proposed Funding (in \$000s)							All Years
		Funding Source	<2025	2024 - 2025	2025 - 2026	2026 - 2027	2027 - 2028	2028 - 2029	
	DPTO	1,250	1,076	0	0	0	0	0	2,326
	LF	3,750	2,885	0	0	0	0	0	6,635
<b>OPERATIONS</b>	<b>Total</b>	<b>5,000</b>	<b>3,961</b>	<b>0</b>	<b>0</b>	<b>0</b>	<b>0</b>	<b>0</b>	<b>8,961</b>

RESPONSIBLE AGENCY: **FDOT**

Item Segment **TOTAL ALL Years ALL Phases:** **\$8,961**  
 Item Number: **452063**      Item **TOTAL ALL Years ALL Phases ALL Segments:** **\$8,961**

TPO Project No: **TA4520661**  
 LRTP Ref: 06-10  
 County: MIAMI-DADE  
 Roadway ID:  
 Lanes Exist:  
 Lanes Improved:  
 Lanes Added:  
 Project Length:  
 District: 6

Project Description: **TOWN OF MIAMI LAKES TRANSIT SERVICE IMPROVEMENT**

Type of Work: **TRANSIT SERVICE DEMONSTRATION**      SIS or Non-SIS: **No**

Extra Description:

PHASE :		Proposed Funding (in \$000s)							All Years
		Funding Source	<2025	2024 - 2025	2025 - 2026	2026 - 2027	2027 - 2028	2028 - 2029	
	DPTO	204	204	0	0	0	0	0	408
	LF	204	204	0	0	0	0	0	408
<b>OPERATIONS</b>	<b>Total</b>	<b>408</b>	<b>408</b>	<b>0</b>	<b>0</b>	<b>0</b>	<b>0</b>	<b>0</b>	<b>816</b>

RESPONSIBLE AGENCY: **FDOT**

Item Segment **TOTAL ALL Years ALL Phases:** **\$816**  
 Item Number: **452066**      Item **TOTAL ALL Years ALL Phases ALL Segments:** **\$816**

MIAMI-DADE TRANSPORTATION PLANNING ORGANIZATION  
 TRANSPORTATION IMPROVEMENT PROGRAM  
 PRIMARY STATE HIGHWAYS AND INTERMODAL



**FLP: TRANSIT**

TPO Project No: **TA4520671**  
 LRTP Ref: 06-10  
 County: MIAMI-DADE  
 Roadway ID:  
 Lanes Exist:  
 Lanes Improved:  
 Lanes Added:  
 Project Length:  
 District: 6

Project Description: **VILLAGE OF KEY BISCAYNE FREEBEE  
 PUBLIC TRANSIT SERVICE EXPANSION**

Type of Work: **TRANSIT SERVICE DEMONSTRATION**      SIS or Non-SIS: **No**  
 Extra Description:

PHASE :		Proposed Funding (in \$000s)							All Years
		Funding Source	<2025	2024 - 2025	2025 - 2026	2026 - 2027	2027 - 2028	2028 - 2029	
	DPTO	167	152	0	0	0	0	0	319
	LF	167	152	0	0	0	0	0	319
<b>OPERATIONS</b>	<b>Total</b>	<b>334</b>	<b>304</b>	<b>0</b>	<b>0</b>	<b>0</b>	<b>0</b>	<b>0</b>	<b>638</b>

RESPONSIBLE AGENCY: **FDOT**

Item Segment **TOTAL ALL Years ALL Phases:** **\$638**  
 Item Number: **452067**      Item **TOTAL ALL Years ALL Phases ALL Segments:** **\$638**

TPO Project No: **TA4521591**  
 LRTP Ref: 06-10  
 County: MIAMI-DADE  
 Roadway ID:  
 Lanes Exist:  
 Lanes Improved:  
 Lanes Added:  
 Project Length:  
 District: 6

Project Description: **CITY OF HIALEAH ON-DEMAND TRANSIT  
 SERVICE**

Type of Work: **TRANSIT SERVICE DEMONSTRATION**      SIS or Non-SIS: **No**  
 Extra Description:

PHASE :		Proposed Funding (in \$000s)							All Years
		Funding Source	<2025	2024 - 2025	2025 - 2026	2026 - 2027	2027 - 2028	2028 - 2029	
	DPTO	150	263	0	0	0	0	0	413
	LF	150	263	0	0	0	0	0	413
<b>OPERATIONS</b>	<b>Total</b>	<b>300</b>	<b>526</b>	<b>0</b>	<b>0</b>	<b>0</b>	<b>0</b>	<b>0</b>	<b>826</b>

RESPONSIBLE AGENCY: **FDOT**

Item Segment **TOTAL ALL Years ALL Phases:** **\$826**  
 Item Number: **452159**      Item **TOTAL ALL Years ALL Phases ALL Segments:** **\$826**

MIAMI-DADE TRANSPORTATION PLANNING ORGANIZATION  
TRANSPORTATION IMPROVEMENT PROGRAM  
PRIMARY STATE HIGHWAYS AND INTERMODAL



**FLP: TRANSIT**

TPO Project No: **TA4522391**  
 LRTP Ref: 06-10  
 County: MIAMI-DADE  
 Roadway ID:  
 Lanes Exist:  
 Lanes Improved:  
 Lanes Added:  
 Project Length:  
 District: 6

Project Description: **NORTHEAST CORRIDOR SMART COMMUTER RAIL**

Type of Work: **URBAN CORRIDOR IMPROVEMENTS**      SIS or Non-SIS: **No**

Extra Description:

PHASE :		Proposed Funding (in \$000s)							All Years
		<2025	2024 - 2025	2025 - 2026	2026 - 2027	2027 - 2028	2028 - 2029	>2029	
	Funding Source								
	FTA	0	17,552	62,248	63,600	63,600	0	0	207,000
	LF	0	8,776	31,124	31,800	31,800	0	0	103,500
	NSTP	0	8,776	31,124	31,800	31,800	0	0	103,500
<b>CAPITAL</b>	<b>Total</b>	<b>0</b>	<b>35,104</b>	<b>124,496</b>	<b>127,200</b>	<b>127,200</b>	<b>0</b>	<b>0</b>	<b>414,000</b>

RESPONSIBLE AGENCY: **FDOT**

Item Segment **TOTAL ALL Years ALL Phases:** **\$414,000**  
 Item Number: **452239**      Item **TOTAL ALL Years ALL Phases ALL Segments:** **\$414,000**

TPO Project No: **TA4533301**  
 LRTP Ref:  
 County: MIAMI-DADE  
 Roadway ID:  
 Lanes Exist:  
 Lanes Improved:  
 Lanes Added:  
 Project Length:  
 District: 6

Project Description: **TOWN OF CUTLER BAY - GO CONNECT EXPANSION**

Type of Work: **TRANSIT SERVICE DEMONSTRATION**      SIS or Non-SIS: **No**

Extra Description:

PHASE :		Proposed Funding (in \$000s)							All Years
		<2025	2024 - 2025	2025 - 2026	2026 - 2027	2027 - 2028	2028 - 2029	>2029	
	Funding Source								
	DPTO	176	200	0	0	0	0	0	376
	LF	176	260	0	0	0	0	0	436
<b>OPERATIONS</b>	<b>Total</b>	<b>352</b>	<b>460</b>	<b>0</b>	<b>0</b>	<b>0</b>	<b>0</b>	<b>0</b>	<b>812</b>

RESPONSIBLE AGENCY: **FDOT**

Item Segment **TOTAL ALL Years ALL Phases:** **\$812**  
 Item Number: **453330**      Item **TOTAL ALL Years ALL Phases ALL Segments:** **\$812**



MIAMI-DADE TRANSPORTATION PLANNING ORGANIZATION  
 TRANSPORTATION IMPROVEMENT PROGRAM  
 PRIMARY STATE HIGHWAYS AND INTERMODAL



**FLP: TRANSIT**

TPO Project No: **TA4535711**  
 LRTP Ref:  
 County: MIAMI-DADE  
 Roadway ID:  
 Lanes Exist:  
 Lanes Improved:  
 Lanes Added:  
 Project Length:  
 District: 6

Project Description: **MDT - STATE TRANSIT BLOCK GRANT**

Type of Work: **OPERATING FOR FIXED ROUTE**      SIS or Non-SIS: **No**

Extra Description:

PHASE :		Proposed Funding (in \$000s)							All Years
		Funding Source	<2025	2024 - 2025	2025 - 2026	2026 - 2027	2027 - 2028	2028 - 2029	
	DPTO	0	0	0	0	0	28,031	0	28,031
	LF	0	0	0	0	0	28,031	0	28,031
<b>OPERATIONS</b>	<b>Total</b>	<b>0</b>	<b>0</b>	<b>0</b>	<b>0</b>	<b>0</b>	<b>56,062</b>	<b>0</b>	<b>56,062</b>

RESPONSIBLE AGENCY: **FDOT**

Item Segment **TOTAL ALL Years ALL Phases:** **\$56,062**

Item Number: **453571**

Item **TOTAL ALL Years ALL Phases ALL Segments:** **\$56,062**

TPO Project No: **TA4538741**  
 LRTP Ref:  
 County: MIAMI-DADE  
 Roadway ID:  
 Lanes Exist:  
 Lanes Improved:  
 Lanes Added:  
 Project Length:  
 District: 6

Project Description: **CITY OF HOMESTEAD FREEBEE ON-DEMAND TRANSIT SERVICE**

Type of Work: **TRANSIT SERVICE DEMONSTRATION**      SIS or Non-SIS: **No**

Extra Description:

PHASE :		Proposed Funding (in \$000s)							All Years
		Funding Source	<2025	2024 - 2025	2025 - 2026	2026 - 2027	2027 - 2028	2028 - 2029	
	DPTO	0	121	0	0	0	0	0	121
	LF	0	121	0	0	0	0	0	121
<b>OPERATIONS</b>	<b>Total</b>	<b>0</b>	<b>242</b>	<b>0</b>	<b>0</b>	<b>0</b>	<b>0</b>	<b>0</b>	<b>242</b>

RESPONSIBLE AGENCY: **FDOT**

Item Segment **TOTAL ALL Years ALL Phases:** **\$242**

Item Number: **453874**

Item **TOTAL ALL Years ALL Phases ALL Segments:** **\$242**

MIAMI-DADE TRANSPORTATION PLANNING ORGANIZATION  
 TRANSPORTATION IMPROVEMENT PROGRAM  
 PRIMARY STATE HIGHWAYS AND INTERMODAL



**FLP: TRANSIT**

TPO Project No: **TA4538751**  
 LRTP Ref:  
 County: MIAMI-DADE  
 Roadway ID:  
 Lanes Exist:  
 Lanes Improved:  
 Lanes Added:  
 Project Length:  
 District: 6

Project Description: **FLORIDA INTERNATIONAL UNIVERSITY  
 FREEBEE ON-DEMAND TRANSIT  
 SERVICE**

Type of Work: **TRANSIT SERVICE DEMONSTRATION**      SIS or Non-SIS: **No**  
 Extra Description:

PHASE :		Proposed Funding (in \$000s)							All Years
		Funding Source	<2025	2024 - 2025	2025 - 2026	2026 - 2027	2027 - 2028	2028 - 2029	
	DPTO	0	374	0	0	0	0	0	374
	LF	0	389	0	0	0	0	0	389
<b>OPERATIONS</b>	<b>Total</b>	<b>0</b>	<b>763</b>	<b>0</b>	<b>0</b>	<b>0</b>	<b>0</b>	<b>0</b>	<b>763</b>

RESPONSIBLE AGENCY: **FDOT**

Item Segment **TOTAL ALL Years ALL Phases:** **\$763**  
 Item Number: **453875**      Item **TOTAL ALL Years ALL Phases ALL Segments:** **\$763**

TPO Project No: **TA4538761**  
 LRTP Ref:  
 County: MIAMI-DADE  
 Roadway ID:  
 Lanes Exist:  
 Lanes Improved:  
 Lanes Added:  
 Project Length:  
 District: 6

Project Description: **TOWN OF MEDLEY FREEBEE ON-  
 DEMAND TRANSIT SERVICE**

Type of Work: **TRANSIT SERVICE DEMONSTRATION**      SIS or Non-SIS: **No**  
 Extra Description:

PHASE :		Proposed Funding (in \$000s)							All Years
		Funding Source	<2025	2024 - 2025	2025 - 2026	2026 - 2027	2027 - 2028	2028 - 2029	
	DPTO	0	50	0	0	0	0	0	50
	LF	0	50	0	0	0	0	0	50
<b>OPERATIONS</b>	<b>Total</b>	<b>0</b>	<b>100</b>	<b>0</b>	<b>0</b>	<b>0</b>	<b>0</b>	<b>0</b>	<b>100</b>

RESPONSIBLE AGENCY: **FDOT**

Item Segment **TOTAL ALL Years ALL Phases:** **\$100**  
 Item Number: **453876**      Item **TOTAL ALL Years ALL Phases ALL Segments:** **\$100**

MIAMI-DADE TRANSPORTATION PLANNING ORGANIZATION  
 TRANSPORTATION IMPROVEMENT PROGRAM  
 PRIMARY STATE HIGHWAYS AND INTERMODAL



**FLP: TRANSIT**

TPO Project No: **TA4538771**  
 LRTP Ref:  
 County: MIAMI-DADE  
 Roadway ID:  
 Lanes Exist:  
 Lanes Improved:  
 Lanes Added:  
 Project Length:  
 District: 6

Project Description: **CITY OF SOUTH MIAMI FREEBEE ON-DEMAND TRANSIT SERVICE**

Type of Work: **TRANSIT SERVICE DEMONSTRATION**      SIS or Non-SIS: **No**

Extra Description:

PHASE :		Proposed Funding (in \$000s)							All Years
		Funding Source	<2025	2024 - 2025	2025 - 2026	2026 - 2027	2027 - 2028	2028 - 2029	
	DPTO	0	132	0	0	0	0	0	132
	LF	0	132	0	0	0	0	0	132
<b>OPERATIONS</b>	<b>Total</b>	<b>0</b>	<b>264</b>	<b>0</b>	<b>0</b>	<b>0</b>	<b>0</b>	<b>0</b>	<b>264</b>

RESPONSIBLE AGENCY: **FDOT**

Item Segment **TOTAL ALL Years ALL Phases:** **\$264**  
 Item Number: **453877**      Item **TOTAL ALL Years ALL Phases ALL Segments:** **\$264**

TPO Project No: **TA4538781**  
 LRTP Ref:  
 County: MIAMI-DADE  
 Roadway ID:  
 Lanes Exist:  
 Lanes Improved:  
 Lanes Added:  
 Project Length:  
 District: 6

Project Description: **CITY OF NORTH MIAMI BEACH FREEBEE ON-DEMAND TRANSIT SERVICE**

Type of Work: **TRANSIT SERVICE DEMONSTRATION**      SIS or Non-SIS: **No**

Extra Description:

PHASE :		Proposed Funding (in \$000s)							All Years
		Funding Source	<2025	2024 - 2025	2025 - 2026	2026 - 2027	2027 - 2028	2028 - 2029	
	DPTO	0	600	0	0	0	0	0	600
	LF	0	600	0	0	0	0	0	600
<b>OPERATIONS</b>	<b>Total</b>	<b>0</b>	<b>1,200</b>	<b>0</b>	<b>0</b>	<b>0</b>	<b>0</b>	<b>0</b>	<b>1,200</b>

RESPONSIBLE AGENCY: **FDOT**

Item Segment **TOTAL ALL Years ALL Phases:** **\$1,200**  
 Item Number: **453878**      Item **TOTAL ALL Years ALL Phases ALL Segments:** **\$1,200**

MIAMI-DADE TRANSPORTATION PLANNING ORGANIZATION  
 TRANSPORTATION IMPROVEMENT PROGRAM  
 PRIMARY STATE HIGHWAYS AND INTERMODAL



**FLP: TRANSIT**

TPO Project No: **TA4539801**  
 LRTP Ref:  
 County: MIAMI-DADE  
 Roadway ID:  
 Lanes Exist:  
 Lanes Improved:  
 Lanes Added:  
 Project Length:  
 District: 6

Project Description: **VILLAGE OF PINECREST ON-DEMAND TRANSIT SERVICE**

Type of Work: **TRANSIT SERVICE DEMONSTRATION**      SIS or Non-SIS: **No**

Extra Description:

PHASE :		Proposed Funding (in \$000s)							All Years
		Funding Source	<2025	2024 - 2025	2025 - 2026	2026 - 2027	2027 - 2028	2028 - 2029	
	DPTO	0	144	0	0	0	0	0	144
	LF	0	144	0	0	0	0	0	144
<b>OPERATIONS</b>	<b>Total</b>	<b>0</b>	<b>288</b>	<b>0</b>	<b>0</b>	<b>0</b>	<b>0</b>	<b>0</b>	<b>288</b>

RESPONSIBLE AGENCY: **FDOT**

Item Segment **TOTAL ALL Years ALL Phases:**      **\$288**  
 Item Number: **453980**      Item **TOTAL ALL Years ALL Phases ALL Segments:**      **\$288**

TPO Project No: **TA4539811**  
 LRTP Ref:  
 County: MIAMI-DADE  
 Roadway ID:  
 Lanes Exist:  
 Lanes Improved:  
 Lanes Added:  
 Project Length:  
 District: 6

Project Description: **CITY OF CORAL GABLES FREEBEE ON-DEMAND TRANSIT SERVICE**

Type of Work: **TRANSIT SERVICE DEMONSTRATION**      SIS or Non-SIS: **No**

Extra Description:

PHASE :		Proposed Funding (in \$000s)							All Years
		Funding Source	<2025	2024 - 2025	2025 - 2026	2026 - 2027	2027 - 2028	2028 - 2029	
	DPTO	0	253	0	0	0	0	0	253
	LF	0	253	0	0	0	0	0	253
<b>OPERATIONS</b>	<b>Total</b>	<b>0</b>	<b>506</b>	<b>0</b>	<b>0</b>	<b>0</b>	<b>0</b>	<b>0</b>	<b>506</b>

RESPONSIBLE AGENCY: **FDOT**

Item Segment **TOTAL ALL Years ALL Phases:**      **\$506**  
 Item Number: **453981**      Item **TOTAL ALL Years ALL Phases ALL Segments:**      **\$506**

MIAMI-DADE TRANSPORTATION PLANNING ORGANIZATION  
 TRANSPORTATION IMPROVEMENT PROGRAM  
 PRIMARY STATE HIGHWAYS AND INTERMODAL



**FLP: TRANSIT**

TPO Project No: **TA4539821**  
 LRTP Ref:  
 County: MIAMI-DADE  
 Roadway ID:  
 Lanes Exist:  
 Lanes Improved:  
 Lanes Added:  
 Project Length:  
 District: 6

Project Description: **MIAMI-DADE DTPW GO CONNECT ON-DEMAND SERVICE FOR WESTCHESTER / FIU**

Type of Work: **TRANSIT SERVICE DEMONSTRATION**      SIS or Non-SIS: **No**  
 Extra Description:

PHASE :		Proposed Funding (in \$000s)							All Years
		Funding Source	<2025	2024 - 2025	2025 - 2026	2026 - 2027	2027 - 2028	2028 - 2029	
	DPTO	0	263	0	0	0	0	0	263
	LF	0	263	0	0	0	0	0	263
<b>OPERATIONS</b>	<b>Total</b>	<b>0</b>	<b>526</b>	<b>0</b>	<b>0</b>	<b>0</b>	<b>0</b>	<b>0</b>	<b>526</b>

RESPONSIBLE AGENCY: **FDOT**

Item Segment **TOTAL ALL Years ALL Phases:** **\$526**

Item Number: **453982**

Item **TOTAL ALL Years ALL Phases ALL Segments:** **\$526**

TPO Project No: **TA4539831**  
 LRTP Ref:  
 County: MIAMI-DADE  
 Roadway ID:  
 Lanes Exist:  
 Lanes Improved:  
 Lanes Added:  
 Project Length:  
 District: 6

Project Description: **CITY OF NORTH MIAMI ON-DEMAND TRANSIT SERVICE**

Type of Work: **TRANSIT SERVICE DEMONSTRATION**      SIS or Non-SIS: **No**  
 Extra Description:

PHASE :		Proposed Funding (in \$000s)							All Years
		Funding Source	<2025	2024 - 2025	2025 - 2026	2026 - 2027	2027 - 2028	2028 - 2029	
	DPTO	0	375	0	0	0	0	0	375
	LF	0	375	0	0	0	0	0	375
<b>OPERATIONS</b>	<b>Total</b>	<b>0</b>	<b>750</b>	<b>0</b>	<b>0</b>	<b>0</b>	<b>0</b>	<b>0</b>	<b>750</b>

RESPONSIBLE AGENCY: **FDOT**

Item Segment **TOTAL ALL Years ALL Phases:** **\$750**

Item Number: **453983**

Item **TOTAL ALL Years ALL Phases ALL Segments:** **\$750**

MIAMI-DADE TRANSPORTATION PLANNING ORGANIZATION  
 TRANSPORTATION IMPROVEMENT PROGRAM  
 PRIMARY STATE HIGHWAYS AND INTERMODAL



**FLP: TRANSIT**

TPO Project No: **TA4539871**  
 LRTP Ref:  
 County: MIAMI-DADE  
 Roadway ID:  
 Lanes Exist:  
 Lanes Improved:  
 Lanes Added:  
 Project Length:  
 District: 6

Project Description: **BAL HARBOUR VILLAGE FREEBEE ON-DEMAND TRANSIT SERVICE**

Type of Work: **TRANSIT SERVICE DEMONSTRATION**      SIS or Non-SIS: **No**

Extra Description:

PHASE :		Proposed Funding (in \$000s)							All Years
		Funding Source	<2025	2024 - 2025	2025 - 2026	2026 - 2027	2027 - 2028	2028 - 2029	
	DPTO	0	70	0	0	0	0	0	70
	LF	0	70	0	0	0	0	0	70
<b>OPERATIONS</b>	<b>Total</b>	<b>0</b>	<b>140</b>	<b>0</b>	<b>0</b>	<b>0</b>	<b>0</b>	<b>0</b>	<b>140</b>

RESPONSIBLE AGENCY: **FDOT**

Item Segment **TOTAL ALL Years ALL Phases:** **\$140**

Item Number: **453987**

Item **TOTAL ALL Years ALL Phases ALL Segments:** **\$140**

TPO Project No: **TA4539881**  
 LRTP Ref:  
 County: MIAMI-DADE  
 Roadway ID:  
 Lanes Exist:  
 Lanes Improved:  
 Lanes Added:  
 Project Length:  
 District: 6

Project Description: **CITY OF SWEETWATER FREEBEE ON-DEMAND TRANSIT SERVICE**

Type of Work: **TRANSIT SERVICE DEMONSTRATION**      SIS or Non-SIS: **No**

Extra Description:

PHASE :		Proposed Funding (in \$000s)							All Years
		Funding Source	<2025	2024 - 2025	2025 - 2026	2026 - 2027	2027 - 2028	2028 - 2029	
	DPTO	0	267	0	0	0	0	0	267
	LF	0	267	0	0	0	0	0	267
<b>OPERATIONS</b>	<b>Total</b>	<b>0</b>	<b>534</b>	<b>0</b>	<b>0</b>	<b>0</b>	<b>0</b>	<b>0</b>	<b>534</b>

RESPONSIBLE AGENCY: **FDOT**

Item Segment **TOTAL ALL Years ALL Phases:** **\$534**

Item Number: **453988**

Item **TOTAL ALL Years ALL Phases ALL Segments:** **\$534**

MIAMI-DADE TRANSPORTATION PLANNING ORGANIZATION  
 TRANSPORTATION IMPROVEMENT PROGRAM  
 PRIMARY STATE HIGHWAYS AND INTERMODAL



**FLP: TRANSIT**

TPO Project No: **TA4539891**  
 LRTP Ref:  
 County: MIAMI-DADE  
 Roadway ID:  
 Lanes Exist:  
 Lanes Improved:  
 Lanes Added:  
 Project Length:  
 District: 6

Project Description: **TOWN OF SURFSIDE FREEBEE ON-DEMAND TRANSIT SERVICE**

Type of Work: **TRANSIT SERVICE DEMONSTRATION**      SIS or Non-SIS: **No**

Extra Description:

PHASE :	Funding Source	Proposed Funding (in \$000s)							All Years
		<2025	2024 - 2025	2025 - 2026	2026 - 2027	2027 - 2028	2028 - 2029	>2029	
	DPTO	0	121	0	0	0	0	0	121
	LF	0	121	0	0	0	0	0	121
<b>OPERATIONS</b>	<b>Total</b>	<b>0</b>	<b>242</b>	<b>0</b>	<b>0</b>	<b>0</b>	<b>0</b>	<b>0</b>	<b>242</b>

RESPONSIBLE AGENCY: **FDOT**

Item Segment TOTAL ALL Years ALL Phases: **\$242**

Item Number: 453989      Item TOTAL ALL Years ALL Phases ALL Segments: **\$242**

<b>Yearly Totals</b>	<b>\$1,538,646</b>	<b>\$296,700</b>	<b>\$404,286</b>	<b>\$341,135</b>	<b>\$390,485</b>	<b>\$269,786</b>	<b>\$0</b>	<b>\$3,241,038</b>
<b>FLP: TRANSIT</b>				<b>5 Year TIP Total</b>			<b>\$1,702,392</b>	

MIAMI-DADE TRANSPORTATION PLANNING ORGANIZATION  
 TRANSPORTATION IMPROVEMENT PROGRAM  
 PRIMARY STATE HIGHWAYS AND INTERMODAL



**HIGHWAYS**

TPO Project No: **DT1043**  
 LRTP Ref: 06-10  
 County: MIAMI-DADE  
 Roadway ID: 87200000  
 Lanes Exist:  
 Lanes Improved:  
 Lanes Added:  
 Project Length: 13.048  
 District: 6

Project Description: **TOLL OPERATIONS MIAMI-DADE XWAY - DOLPHIN**

Type of Work: **TOLL PLAZA**

SIS or Non-SIS: **Yes**

Extra Description:

PHASE :

Funding Source	Proposed Funding (in \$000s)							>2029	All Years
	<2025	2024 - 2025	2025 - 2026	2026 - 2027	2027 - 2028	2028 - 2029			
PKYO	2	0	0	0	0	0	0	2	
TO04	135,230	8,845	8,845	8,845	8,845	8,845	35,380	214,835	
<b>OPERATIONS Total</b>	<b>135,232</b>	<b>8,845</b>	<b>8,845</b>	<b>8,845</b>	<b>8,845</b>	<b>8,845</b>	<b>35,380</b>	<b>214,837</b>	

RESPONSIBLE AGENCY: **FDOT**

Item Segment TOTAL ALL Years ALL Phases: **\$214,837**  
 Item Number: **104**  
 Item TOTAL ALL Years ALL Phases ALL Segments: **\$214,837**

TPO Project No: **DT2485941**  
 LRTP Ref: 06-09  
 County: DIST/ST-WIDE  
 Roadway ID:  
 Lanes Exist:  
 Lanes Improved:  
 Lanes Added:  
 Project Length:  
 District: 6

Project Description: **DISTRICTWIDE RIGHT-OF-WAY MAP PREPARATION**

Type of Work: **PRELIMINARY ENGINEERING**

SIS or Non-SIS: **No**

Extra Description:

PHASE :

Funding Source	Proposed Funding (in \$000s)							>2029	All Years
	<2025	2024 - 2025	2025 - 2026	2026 - 2027	2027 - 2028	2028 - 2029			
DIH	2,637	170	170	170	170	170	0	3,487	
DS	5	0	0	0	0	0	0	5	
<b>PRELIMINARY ENGINEERING Total</b>	<b>2,642</b>	<b>170</b>	<b>170</b>	<b>170</b>	<b>170</b>	<b>170</b>	<b>0</b>	<b>3,492</b>	

RESPONSIBLE AGENCY: **FDOT**

Item Segment TOTAL ALL Years ALL Phases: **\$3,492**  
 Item Number: **248594**  
 Item TOTAL ALL Years ALL Phases ALL Segments: **\$3,492**



MIAMI-DADE TRANSPORTATION PLANNING ORGANIZATION  
 TRANSPORTATION IMPROVEMENT PROGRAM  
 PRIMARY STATE HIGHWAYS AND INTERMODAL



**HIGHWAYS**

TPO Project No: **DT2497261**  
 LRTP Ref: 06-09  
 County: MIAMI-DADE  
 Roadway ID:  
 Lanes Exist:  
 Lanes Improved:  
 Lanes Added:  
 Project Length:  
 District: 6

Project Description: **MIAMI-DADE COUNTYWIDE - TRAFFIC OPERATIONS DATA COLLECTION CONSULTANT**

Type of Work: **TRANSPORTATION STATISTICS**      SIS or Non-SIS: **No**  
 Extra Description:

		Proposed Funding (in \$000s)							All Years
		<2025	2024 - 2025	2025 - 2026	2026 - 2027	2027 - 2028	2028 - 2029	>2029	
PHASE :	Funding Source								
		846	0	0	0	0	0	0	846
PRELIMINARY ENGINEERING	Total	846	0	0	0	0	0	0	846

RESPONSIBLE AGENCY: **FDOT**

Item Segment TOTAL ALL Years ALL Phases: **\$846**

Item Number: 249726      Item TOTAL ALL Years ALL Phases ALL Segments: **\$10,798**

TPO Project No: **DT2497262**  
 LRTP Ref: 06-09  
 County: DIST/ST-WIDE  
 Roadway ID:  
 Lanes Exist:  
 Lanes Improved:  
 Lanes Added:  
 Project Length:  
 District: 6

Project Description: **DISTRICTWIDE TRAFFIC OPERATIONS - STUDIES CONSULTANT**

Type of Work: **TRANSPORTATION STATISTICS**      SIS or Non-SIS: **No**  
 Extra Description:

		Proposed Funding (in \$000s)							All Years
		<2025	2024 - 2025	2025 - 2026	2026 - 2027	2027 - 2028	2028 - 2029	>2029	
PHASE :	Funding Source								
		723	0	0	0	0	0	0	723
PRELIMINARY ENGINEERING	Total	723	0	0	0	0	0	0	723

RESPONSIBLE AGENCY: **FDOT**

Item Segment TOTAL ALL Years ALL Phases: **\$723**

Item Number: 249726      Item TOTAL ALL Years ALL Phases ALL Segments: **\$10,798**

MIAMI-DADE TRANSPORTATION PLANNING ORGANIZATION  
 TRANSPORTATION IMPROVEMENT PROGRAM  
 PRIMARY STATE HIGHWAYS AND INTERMODAL



**HIGHWAYS**

TPO Project No: **DT2497263**  
 LRTP Ref: 06-09  
 County: DIST/ST-WIDE  
 Roadway ID:  
 Lanes Exist:  
 Lanes Improved:  
 Lanes Added:  
 Project Length:  
 District: 6

Project Description: **DISTRICTWIDE MISCELLANEOUS STUDIES & RCI DATA COLLECTION CONSULTANT**

Type of Work: **TRANSPORTATION STATISTICS**      SIS or Non-SIS: **No**

Extra Description:

		Proposed Funding (in \$000s)							All Years
		<2025	2024 - 2025	2025 - 2026	2026 - 2027	2027 - 2028	2028 - 2029	>2029	
PHASE :	Funding Source								
		556	0	0	0	0	0	0	556
PRELIMINARY ENGINEERING	Total	556	0	0	0	0	0	0	556

RESPONSIBLE AGENCY: **FDOT**

Item Segment TOTAL ALL Years ALL Phases: **\$556**  
 Item Number: 249726      Item TOTAL ALL Years ALL Phases ALL Segments: **\$10,798**

TPO Project No: **DT2497264**  
 LRTP Ref: 06-09  
 County: DIST/ST-WIDE  
 Roadway ID:  
 Lanes Exist:  
 Lanes Improved:  
 Lanes Added:  
 Project Length:  
 District: 6

Project Description: **DISTRICTWIDE TRAFFIC OPERATIONS - STUDIES CONSULTANT**

Type of Work: **TRANSPORTATION STATISTICS**      SIS or Non-SIS: **No**

Extra Description:

		Proposed Funding (in \$000s)							All Years
		<2025	2024 - 2025	2025 - 2026	2026 - 2027	2027 - 2028	2028 - 2029	>2029	
PHASE :	Funding Source								
		1,373	0	0	0	0	0	0	1,373
PRELIMINARY ENGINEERING	Total	1,373	0	0	0	0	0	0	1,373

RESPONSIBLE AGENCY: **FDOT**

Item Segment TOTAL ALL Years ALL Phases: **\$1,373**  
 Item Number: 249726      Item TOTAL ALL Years ALL Phases ALL Segments: **\$10,798**

MIAMI-DADE TRANSPORTATION PLANNING ORGANIZATION  
 TRANSPORTATION IMPROVEMENT PROGRAM  
 PRIMARY STATE HIGHWAYS AND INTERMODAL



**HIGHWAYS**

TPO Project No: **DT2497265**  
 LRTP Ref: 06-09  
 County: DIST/ST-WIDE  
 Roadway ID:  
 Lanes Exist:  
 Lanes Improved:  
 Lanes Added:  
 Project Length:  
 District: 6

Project Description: **DISTRICTWIDE MISCELLANEOUS STUDIES & RCI DATA COLLECTION CONSULTANT**

Type of Work: **TRANSPORTATION STATISTICS**      SIS or Non-SIS: **No**

Extra Description:

PHASE :		Proposed Funding (in \$000s)							All Years	
		Funding Source	<2025	2024 - 2025	2025 - 2026	2026 - 2027	2027 - 2028	2028 - 2029		>2029
			1,143	0	0	0	0	0	0	1,143
<b>PRELIMINARY ENGINEERING</b>	<b>Total</b>		<b>1,143</b>	<b>0</b>	<b>0</b>	<b>0</b>	<b>0</b>	<b>0</b>	<b>0</b>	<b>1,143</b>

RESPONSIBLE AGENCY: **FDOT**

Item Segment **TOTAL ALL Years ALL Phases:**      **\$1,143**  
 Item Number: **249726**      Item **TOTAL ALL Years ALL Phases ALL Segments:**      **\$10,798**

TPO Project No: **DT2497266**  
 LRTP Ref: 06-09  
 County: DIST/ST-WIDE  
 Roadway ID:  
 Lanes Exist:  
 Lanes Improved:  
 Lanes Added:  
 Project Length:  
 District: 6

Project Description: **DISTRICTWIDE MISCELLANEOUS STUDIES & RCI DATA COLLECTION CONSULTANT**

Type of Work: **TRANSPORTATION STATISTICS**      SIS or Non-SIS: **No**

Extra Description:

PHASE :		Proposed Funding (in \$000s)							All Years	
		Funding Source	<2025	2024 - 2025	2025 - 2026	2026 - 2027	2027 - 2028	2028 - 2029		>2029
			1,617	0	0	0	0	0	0	1,617
<b>PRELIMINARY ENGINEERING</b>	<b>Total</b>		<b>1,617</b>	<b>0</b>	<b>0</b>	<b>0</b>	<b>0</b>	<b>0</b>	<b>0</b>	<b>1,617</b>

RESPONSIBLE AGENCY: **FDOT**

Item Segment **TOTAL ALL Years ALL Phases:**      **\$1,617**  
 Item Number: **249726**      Item **TOTAL ALL Years ALL Phases ALL Segments:**      **\$10,798**

MIAMI-DADE TRANSPORTATION PLANNING ORGANIZATION  
 TRANSPORTATION IMPROVEMENT PROGRAM  
 PRIMARY STATE HIGHWAYS AND INTERMODAL



**HIGHWAYS**

TPO Project No: **DT2497267**  
 LRTP Ref: 06-09  
 County: DIST/ST-WIDE  
 Roadway ID:  
 Lanes Exist:  
 Lanes Improved:  
 Lanes Added:  
 Project Length:  
 District: 6

Project Description: **DISTRICTWIDE TRAFFIC OPERATIONS - STUDIES CONSULTANT**

Type of Work: **TRANSPORTATION STATISTICS**      SIS or Non-SIS: **No**

Extra Description:

		Proposed Funding (in \$000s)							
PHASE :	Funding Source	<2025	2024 - 2025	2025 - 2026	2026 - 2027	2027 - 2028	2028 - 2029	>2029	All Years
		1,554	0	0	0	0	0	0	1,554
<b>PRELIMINARY ENGINEERING</b>	<b>Total</b>	<b>1,554</b>	<b>0</b>	<b>0</b>	<b>0</b>	<b>0</b>	<b>0</b>	<b>0</b>	<b>1,554</b>

RESPONSIBLE AGENCY: **FDOT**

Item Segment **TOTAL ALL Years ALL Phases:** **\$1,554**  
 Item Number: **249726**      Item **TOTAL ALL Years ALL Phases ALL Segments:** **\$10,798**

TPO Project No: **DT2497268**  
 LRTP Ref: 06-09  
 County: DIST/ST-WIDE  
 Roadway ID:  
 Lanes Exist:  
 Lanes Improved:  
 Lanes Added:  
 Project Length:  
 District: 6

Project Description: **DISTRICTWIDE MISCELLANEOUS STUDIES & RCI DATA COLLECTION**

Type of Work: **TRAFFIC ENGINEERING STUDY**      SIS or Non-SIS: **No**

Extra Description:

		Proposed Funding (in \$000s)							
PHASE :	Funding Source	<2025	2024 - 2025	2025 - 2026	2026 - 2027	2027 - 2028	2028 - 2029	>2029	All Years
	DDR	0	0	180	0	0	0	0	180
	DIH	11	5	5	0	0	0	0	21
	DS	1,200	0	120	0	0	0	0	1,320
<b>PRELIMINARY ENGINEERING</b>	<b>Total</b>	<b>1,211</b>	<b>5</b>	<b>305</b>	<b>0</b>	<b>0</b>	<b>0</b>	<b>0</b>	<b>1,521</b>

RESPONSIBLE AGENCY: **FDOT**

Item Segment **TOTAL ALL Years ALL Phases:** **\$1,521**  
 Item Number: **249726**      Item **TOTAL ALL Years ALL Phases ALL Segments:** **\$10,798**

MIAMI-DADE TRANSPORTATION PLANNING ORGANIZATION  
TRANSPORTATION IMPROVEMENT PROGRAM  
PRIMARY STATE HIGHWAYS AND INTERMODAL



**HIGHWAYS**

TPO Project No: **DT2497269**  
 LRTP Ref: 06-09  
 County: DIST/ST-WIDE  
 Roadway ID:  
 Lanes Exist:  
 Lanes Improved:  
 Lanes Added:  
 Project Length:  
 District: 6

Project Description: **DISTRICTWIDE TRAFFIC OPERATIONS - STUDIES CONSULTANT**

Type of Work: **TRAFFIC ENGINEERING STUDY**      SIS or Non-SIS: **No**

Extra Description:

		Proposed Funding (in \$000s)							
PHASE :	Funding Source	<2025	2024 - 2025	2025 - 2026	2026 - 2027	2027 - 2028	2028 - 2029	>2029	All Years
	DDR	0	0	0	0	91	0	0	91
	DIH	5	5	5	5	5	0	0	25
	DS	375	0	300	240	209	225	0	1,349
<b>PRELIMINARY ENGINEERING</b>	<b>Total</b>	<b>380</b>	<b>5</b>	<b>305</b>	<b>245</b>	<b>305</b>	<b>225</b>	<b>0</b>	<b>1,465</b>

RESPONSIBLE AGENCY: **FDOT**

Item Segment **TOTAL ALL Years ALL Phases:** **\$1,465**  
 Item Number: **249726**      Item **TOTAL ALL Years ALL Phases ALL Segments:** **\$10,798**

TPO Project No: **DT2499821**  
 LRTP Ref:  
 County: MIAMI-DADE  
 Roadway ID:  
 Lanes Exist:  
 Lanes Improved:  
 Lanes Added:  
 Project Length: 2.916  
 District: 6

Project Description: **SR 826 / PALMETTO EXWY N OF NW 154 ST W OF NW 47 AVE**

Type of Work: **RESURFACING**      SIS or Non-SIS: **Yes**

Extra Description:

		Proposed Funding (in \$000s)							
PHASE :	Funding Source	<2025	2024 - 2025	2025 - 2026	2026 - 2027	2027 - 2028	2028 - 2029	>2029	All Years
		59	0	0	0	0	0	0	59
<b>PRELIMINARY ENGINEERING</b>	<b>Total</b>	<b>59</b>	<b>0</b>	<b>0</b>	<b>0</b>	<b>0</b>	<b>0</b>	<b>0</b>	<b>59</b>
		2,442	0	0	0	0	0	0	2,442
<b>CONSTRUCTION</b>	<b>Total</b>	<b>2,442</b>	<b>0</b>	<b>0</b>	<b>0</b>	<b>0</b>	<b>0</b>	<b>0</b>	<b>2,442</b>

RESPONSIBLE AGENCY: **FDOT**

Item Segment **TOTAL ALL Years ALL Phases:** **\$2,501**  
 Item Number: **249982**      Item **TOTAL ALL Years ALL Phases ALL Segments:** **\$4,063**

MIAMI-DADE TRANSPORTATION PLANNING ORGANIZATION  
 TRANSPORTATION IMPROVEMENT PROGRAM  
 PRIMARY STATE HIGHWAYS AND INTERMODAL



**HIGHWAYS**

TPO Project No: <b>DT2499822</b>	Project Description: <b>SR 826 / PALMETTO EXPY</b>	<b>NW 154 ST</b>	<b>NW 62 AVE</b>
LRTP Ref:			
County: MIAMI-DADE			
Roadway ID: 87260000			
Lanes Exist: 6	Type of Work: <b>LANDSCAPING</b>	SIS or Non-SIS: <b>Yes</b>	
Lanes Improved:	Extra Description:		
Lanes Added:			
Project Length: 2.138			
District: 6			

PHASE :		Proposed Funding (in \$000s)								
		Funding Source	<2025	2024 - 2025	2025 - 2026	2026 - 2027	2027 - 2028	2028 - 2029	>2029	All Years
		DIH	7	0	0	0	0	25	0	32
		DS	69	0	0	0	0	115	0	184
<b>PRELIMINARY ENGINEERING</b>		<b>Total</b>	<b>76</b>	<b>0</b>	<b>0</b>	<b>0</b>	<b>0</b>	<b>140</b>	<b>0</b>	<b>216</b>
		DDR	0	0	0	0	0	0	1,148	1,148
		DIH	0	0	0	0	0	0	21	21
		DS	0	0	0	0	0	0	177	177
<b>CONSTRUCTION</b>		<b>Total</b>	<b>0</b>	<b>0</b>	<b>0</b>	<b>0</b>	<b>0</b>	<b>0</b>	<b>1,346</b>	<b>1,346</b>

RESPONSIBLE AGENCY: **FDOT**

Item Number: **249982**      Item Segment **TOTAL ALL Years ALL Phases:** **\$1,562**  
 Item **TOTAL ALL Years ALL Phases ALL Segments:** **\$4,063**

TPO Project No: <b>DT2500841</b>	Project Description: <b>MIAMI-DADE COUNTYWIDE - TRAFFIC OPERATIONS STUDY</b>		
LRTP Ref: 06-09			
County: MIAMI-DADE			
Roadway ID:			
Lanes Exist:	Type of Work: <b>PRELIMINARY ENGINEERING</b>	SIS or Non-SIS: <b>No</b>	
Lanes Improved:	Extra Description:		
Lanes Added:			
Project Length:			
District: 6			

PHASE :		Proposed Funding (in \$000s)								
		Funding Source	<2025	2024 - 2025	2025 - 2026	2026 - 2027	2027 - 2028	2028 - 2029	>2029	All Years
			1,810	0	0	0	0	0	0	1,810
<b>PRELIMINARY ENGINEERING</b>		<b>Total</b>	<b>1,810</b>	<b>0</b>	<b>0</b>	<b>0</b>	<b>0</b>	<b>0</b>	<b>0</b>	<b>1,810</b>

RESPONSIBLE AGENCY: **FDOT**

Item Number: **250084**      Item Segment **TOTAL ALL Years ALL Phases:** **\$1,810**  
 Item **TOTAL ALL Years ALL Phases ALL Segments:** **\$18,752**

MIAMI-DADE TRANSPORTATION PLANNING ORGANIZATION  
 TRANSPORTATION IMPROVEMENT PROGRAM  
 PRIMARY STATE HIGHWAYS AND INTERMODAL



**HIGHWAYS**

TPO Project No: **DT2500842**  
 LRTP Ref: 06-09  
 County: DIST/ST-WIDE  
 Roadway ID:  
 Lanes Exist:  
 Lanes Improved:  
 Lanes Added:  
 Project Length:  
 District: 6

Project Description: **TRANSPORTATION SYSTEMS  
 MANAGEMENT AND OPERATIONS  
 CONSULTANT**

Type of Work: **CORRIDOR/SUBAREA PLANNING**      SIS or Non-SIS: **No**

Extra Description:

		Proposed Funding (in \$000s)							All Years
		<2025	2024 - 2025	2025 - 2026	2026 - 2027	2027 - 2028	2028 - 2029	>2029	
PHASE :	Funding Source								
		2,322	0	0	0	0	0	0	2,322
PRELIMINARY ENGINEERING	Total	2,322	0	0	0	0	0	0	2,322

RESPONSIBLE AGENCY: **FDOT**

Item Segment TOTAL ALL Years ALL Phases: **\$2,322**  
 Item Number: 250084      Item TOTAL ALL Years ALL Phases ALL Segments: **\$18,752**

TPO Project No: **DT2500843**  
 LRTP Ref: 06-09  
 County: DIST/ST-WIDE  
 Roadway ID:  
 Lanes Exist:  
 Lanes Improved:  
 Lanes Added:  
 Project Length:  
 District: 6

Project Description: **TRANSPORTATION SYSTEMS  
 MANAGEMENT AND OPERATIONS  
 CONSULTANT**

Type of Work: **CORRIDOR/SUBAREA PLANNING**      SIS or Non-SIS: **No**

Extra Description:

		Proposed Funding (in \$000s)							All Years
		<2025	2024 - 2025	2025 - 2026	2026 - 2027	2027 - 2028	2028 - 2029	>2029	
PHASE :	Funding Source								
		5,453	0	0	0	0	0	0	5,453
PRELIMINARY ENGINEERING	Total	5,453	0	0	0	0	0	0	5,453

RESPONSIBLE AGENCY: **FDOT**

Item Segment TOTAL ALL Years ALL Phases: **\$5,453**  
 Item Number: 250084      Item TOTAL ALL Years ALL Phases ALL Segments: **\$18,752**

MIAMI-DADE TRANSPORTATION PLANNING ORGANIZATION  
 TRANSPORTATION IMPROVEMENT PROGRAM  
 PRIMARY STATE HIGHWAYS AND INTERMODAL



**HIGHWAYS**

TPO Project No: **DT2500844**  
 LRTP Ref: 06-09  
 County: DIST/ST-WIDE  
 Roadway ID:  
 Lanes Exist:  
 Lanes Improved:  
 Lanes Added:  
 Project Length:  
 District: 6

Project Description: **TRANSPORTATION SYSTEMS  
 MANAGEMENT AND OPERATIONS  
 CONSULTANT CONTINUING CONTRACT**

Type of Work: **CORRIDOR/SUBAREA PLANNING**      SIS or Non-SIS: **No**

Extra Description:

		Proposed Funding (in \$000s)							
PHASE :	Funding Source	<2025	2024 - 2025	2025 - 2026	2026 - 2027	2027 - 2028	2028 - 2029	>2029	All Years
		5,241	0	0	0	0	0	0	5,241
<b>PRELIMINARY ENGINEERING</b>	<b>Total</b>	<b>5,241</b>	<b>0</b>	<b>0</b>	<b>0</b>	<b>0</b>	<b>0</b>	<b>0</b>	<b>5,241</b>

RESPONSIBLE AGENCY: **FDOT**

Item Segment **TOTAL ALL Years ALL Phases:**      **\$5,241**  
 Item Number:      **250084**      Item **TOTAL ALL Years ALL Phases ALL Segments:**      **\$18,752**

TPO Project No: **DT2500845**  
 LRTP Ref: 06-09  
 County: DIST/ST-WIDE  
 Roadway ID:  
 Lanes Exist:  
 Lanes Improved:  
 Lanes Added:  
 Project Length:  
 District: 6

Project Description: **TRANSPORTATION SYSTEMS  
 MANAGEMENT AND OPERATIONS  
 CONSULTANT CONTINUING CONTRACT**

Type of Work: **CORRIDOR/SUBAREA PLANNING**      SIS or Non-SIS: **No**

Extra Description:

		Proposed Funding (in \$000s)							
PHASE :	Funding Source	<2025	2024 - 2025	2025 - 2026	2026 - 2027	2027 - 2028	2028 - 2029	>2029	All Years
	DIH	0	5	5	5	5	5	0	25
	DITS	0	0	32	34	35	0	0	101
	DS	0	300	700	800	1,000	1,000	0	3,800
<b>PRELIMINARY ENGINEERING</b>	<b>Total</b>	<b>0</b>	<b>305</b>	<b>737</b>	<b>839</b>	<b>1,040</b>	<b>1,005</b>	<b>0</b>	<b>3,926</b>

RESPONSIBLE AGENCY: **FDOT**

Item Segment **TOTAL ALL Years ALL Phases:**      **\$3,926**  
 Item Number:      **250084**      Item **TOTAL ALL Years ALL Phases ALL Segments:**      **\$18,752**



MIAMI-DADE TRANSPORTATION PLANNING ORGANIZATION  
 TRANSPORTATION IMPROVEMENT PROGRAM  
 PRIMARY STATE HIGHWAYS AND INTERMODAL



**HIGHWAYS**

TPO Project No: **DT2500931**  
 LRTP Ref: 06-09  
 County: MIAMI-DADE  
 Roadway ID:  
 Lanes Exist:  
 Lanes Improved:  
 Lanes Added:  
 Project Length:  
 District: 6

Project Description: **MIAMI-DADE COUNTYWIDE - TRAFFIC CONSULTANT**

Type of Work: **TRANSPORTATION STATISTICS**      SIS or Non-SIS: **No**

Extra Description:

PHASE :		Proposed Funding (in \$000s)							All Years
		Funding Source	<2025	2024 - 2025	2025 - 2026	2026 - 2027	2027 - 2028	2028 - 2029	
PRELIMINARY ENGINEERING	Total	1,302	0	0	0	0	0	0	1,302
		<b>Total</b>	<b>1,302</b>	<b>0</b>	<b>0</b>	<b>0</b>	<b>0</b>	<b>0</b>	<b>1,302</b>

RESPONSIBLE AGENCY: **FDOT**

Item Segment TOTAL ALL Years ALL Phases: **\$1,302**  
 Item Number: 250093      Item TOTAL ALL Years ALL Phases ALL Segments: **\$6,976**

TPO Project No: **DT2500932**  
 LRTP Ref: 06-09  
 County: DIST/ST-WIDE  
 Roadway ID:  
 Lanes Exist:  
 Lanes Improved:  
 Lanes Added:  
 Project Length:  
 District: 6

Project Description: **DISTRICTWIDE TRAFFIC OPERATIONS - STUDIES CONSULTANT**

Type of Work: **TRANSPORTATION STATISTICS**      SIS or Non-SIS: **No**

Extra Description:

PHASE :		Proposed Funding (in \$000s)							All Years
		Funding Source	<2025	2024 - 2025	2025 - 2026	2026 - 2027	2027 - 2028	2028 - 2029	
PRELIMINARY ENGINEERING	Total	635	0	0	0	0	0	0	635
		<b>Total</b>	<b>635</b>	<b>0</b>	<b>0</b>	<b>0</b>	<b>0</b>	<b>0</b>	<b>635</b>

RESPONSIBLE AGENCY: **FDOT**

Item Segment TOTAL ALL Years ALL Phases: **\$635**  
 Item Number: 250093      Item TOTAL ALL Years ALL Phases ALL Segments: **\$6,976**

MIAMI-DADE TRANSPORTATION PLANNING ORGANIZATION  
 TRANSPORTATION IMPROVEMENT PROGRAM  
 PRIMARY STATE HIGHWAYS AND INTERMODAL



**HIGHWAYS**

TPO Project No: **DT2500933**  
 LRTP Ref: 06-09  
 County: DIST/ST-WIDE  
 Roadway ID:  
 Lanes Exist:  
 Lanes Improved:  
 Lanes Added:  
 Project Length:  
 District: 6

Project Description: **DISTRICTWIDE TRAFFIC OPERATIONS - STUDIES CONSULTANT**

Type of Work: **CORRIDOR/SUBAREA PLANNING**      SIS or Non-SIS: **No**

Extra Description:

PHASE :		Proposed Funding (in \$000s)							All Years
		Funding Source	<2025	2024 - 2025	2025 - 2026	2026 - 2027	2027 - 2028	2028 - 2029	
PRELIMINARY ENGINEERING	Total	1,612	0	0	0	0	0	0	1,612

RESPONSIBLE AGENCY: **FDOT**

Item Segment TOTAL ALL Years ALL Phases: **\$1,612**

Item Number: 250093      Item TOTAL ALL Years ALL Phases ALL Segments: **\$6,976**

TPO Project No: **DT2500934**  
 LRTP Ref: 06-09  
 County: DIST/ST-WIDE  
 Roadway ID:  
 Lanes Exist:  
 Lanes Improved:  
 Lanes Added:  
 Project Length:  
 District: 6

Project Description: **DISTRICTWIDE TRAFFIC OPERATIONS - STUDIES CONSULTANT**

Type of Work: **CORRIDOR/SUBAREA PLANNING**      SIS or Non-SIS: **No**

Extra Description:

PHASE :		Proposed Funding (in \$000s)							All Years
		Funding Source	<2025	2024 - 2025	2025 - 2026	2026 - 2027	2027 - 2028	2028 - 2029	
PRELIMINARY ENGINEERING	Total	1,587	0	0	0	0	0	0	1,587

RESPONSIBLE AGENCY: **FDOT**

Item Segment TOTAL ALL Years ALL Phases: **\$1,587**

Item Number: 250093      Item TOTAL ALL Years ALL Phases ALL Segments: **\$6,976**

MIAMI-DADE TRANSPORTATION PLANNING ORGANIZATION  
TRANSPORTATION IMPROVEMENT PROGRAM  
PRIMARY STATE HIGHWAYS AND INTERMODAL



**HIGHWAYS**

TPO Project No: **DT2500935**  
 LRTP Ref: 06-09  
 County: DIST/ST-WIDE  
 Roadway ID:  
 Lanes Exist:  
 Lanes Improved:  
 Lanes Added:  
 Project Length:  
 District: 6

Project Description: **DISTRICTWIDE TRAFFIC OPERATIONS - STUDIES CONSULTANT**

Type of Work: **CORRIDOR/SUBAREA PLANNING**      SIS or Non-SIS: **No**

Extra Description:

PHASE :		Proposed Funding (in \$000s)							
		Funding Source	<2025	2024 - 2025	2025 - 2026	2026 - 2027	2027 - 2028	2028 - 2029	>2029
	DIH	5	5	5	5	5	0	0	25
	DS	375	0	300	240	300	225	0	1,440
<b>PRELIMINARY ENGINEERING</b>	<b>Total</b>	<b>380</b>	<b>5</b>	<b>305</b>	<b>245</b>	<b>305</b>	<b>225</b>	<b>0</b>	<b>1,465</b>

RESPONSIBLE AGENCY: **FDOT**

Item Segment **TOTAL ALL Years ALL Phases:** **\$1,465**  
 Item Number: **250093**      Item **TOTAL ALL Years ALL Phases ALL Segments:** **\$6,976**

TPO Project No: **DT2500936**  
 LRTP Ref:  
 County: DIST/ST-WIDE  
 Roadway ID:  
 Lanes Exist:  
 Lanes Improved:  
 Lanes Added:  
 Project Length:  
 District: 6

Project Description: **DISTRICTWIDE TRAFFIC OPERATIONS - STUDIES CONSULTANT**

Type of Work: **CORRIDOR/SUBAREA PLANNING**      SIS or Non-SIS: **No**

Extra Description:

PHASE :		Proposed Funding (in \$000s)							
		Funding Source	<2025	2024 - 2025	2025 - 2026	2026 - 2027	2027 - 2028	2028 - 2029	>2029
	DS	0	0	0	0	0	375	0	375
<b>PRELIMINARY ENGINEERING</b>	<b>Total</b>	<b>0</b>	<b>0</b>	<b>0</b>	<b>0</b>	<b>0</b>	<b>375</b>	<b>0</b>	<b>375</b>

RESPONSIBLE AGENCY: **FDOT**

Item Segment **TOTAL ALL Years ALL Phases:** **\$375**  
 Item Number: **250093**      Item **TOTAL ALL Years ALL Phases ALL Segments:** **\$6,976**

MIAMI-DADE TRANSPORTATION PLANNING ORGANIZATION  
 TRANSPORTATION IMPROVEMENT PROGRAM  
 PRIMARY STATE HIGHWAYS AND INTERMODAL



**HIGHWAYS**

TPO Project No: **DT2506211**  
 LRTP Ref: 06-09  
 County: DIST/ST-WIDE  
 Roadway ID:  
 Lanes Exist:  
 Lanes Improved:  
 Lanes Added:  
 Project Length:  
 District: 6

Project Description: **DISTRICTWIDE PROPERTY MANAGEMENT BY DISTRICT RIGHT OF WAY ADMINISTRATOR**

Type of Work: **RIGHT OF WAY ACTIVITIES**      SIS or Non-SIS: **No**  
 Extra Description:

		Proposed Funding (in \$000s)							
PHASE :	Funding Source	<2025	2024 - 2025	2025 - 2026	2026 - 2027	2027 - 2028	2028 - 2029	>2029	All Years
	BNCA	3	0	0	0	0	0	0	3
	BNDS	31	0	0	0	0	0	0	31
	BNIR	33	0	0	0	0	0	0	33
	DDR	407	0	0	0	0	0	0	407
	DIH	7,150	550	550	0	0	0	0	8,250
	DS	4,274	10	10	8	10	0	0	4,312
<b>RIGHT OF WAY</b>	<b>Total</b>	<b>11,898</b>	<b>560</b>	<b>560</b>	<b>8</b>	<b>10</b>	<b>0</b>	<b>0</b>	<b>13,036</b>

RESPONSIBLE AGENCY: **FDOT**

Item Number: 250621      Item Segment TOTAL ALL Years ALL Phases: **\$13,036**  
 Item TOTAL ALL Years ALL Phases ALL Segments: **\$23,605**

TPO Project No: **DT2506212**  
 LRTP Ref: 06-09  
 County: DIST/ST-WIDE  
 Roadway ID:  
 Lanes Exist:  
 Lanes Improved:  
 Lanes Added:  
 Project Length:  
 District: 6

Project Description: **DISTRICTWIDE PROPERTY MANAGEMENT BY DISTRICT RIGHT OF WAY ADMINISTRATOR**

Type of Work: **RIGHT OF WAY ACTIVITIES**      SIS or Non-SIS: **No**  
 Extra Description:

		Proposed Funding (in \$000s)							
PHASE :	Funding Source	<2025	2024 - 2025	2025 - 2026	2026 - 2027	2027 - 2028	2028 - 2029	>2029	All Years
	DS	8,213	620	620	496	620	0	0	10,569
<b>RIGHT OF WAY</b>	<b>Total</b>	<b>8,213</b>	<b>620</b>	<b>620</b>	<b>496</b>	<b>620</b>	<b>0</b>	<b>0</b>	<b>10,569</b>

RESPONSIBLE AGENCY: **FDOT**

Item Number: 250621      Item Segment TOTAL ALL Years ALL Phases: **\$10,569**  
 Item TOTAL ALL Years ALL Phases ALL Segments: **\$23,605**

MIAMI-DADE TRANSPORTATION PLANNING ORGANIZATION  
 TRANSPORTATION IMPROVEMENT PROGRAM  
 PRIMARY STATE HIGHWAYS AND INTERMODAL



**HIGHWAYS**

TPO Project No: **DT2506261**  
 LRTP Ref: 06-09  
 County: DIST/ST-WIDE  
 Roadway ID:  
 Lanes Exist:  
 Lanes Improved:  
 Lanes Added:  
 Project Length:  
 District: 6

Project Description: **DISTRICTWIDE TRAFFIC OPERATIONS**

Type of Work: **TRAFFIC OPS IMPROVEMENT**      SIS or Non-SIS: **No**

Extra Description:

		Proposed Funding (in \$000s)							All Years
		<2025	2024 - 2025	2025 - 2026	2026 - 2027	2027 - 2028	2028 - 2029	>2029	
PHASE :	Funding Source								
	DIH	29,531	1,000	1,000	0	0	0	0	31,531
PRELIMINARY ENGINEERING	Total	29,531	1,000	1,000	0	0	0	0	31,531

RESPONSIBLE AGENCY: **FDOT**

Item Segment TOTAL ALL Years ALL Phases: **\$31,531**

Item Number: 250626      Item TOTAL ALL Years ALL Phases ALL Segments: **\$31,531**

TPO Project No: **DT2506291**  
 LRTP Ref: 06-09  
 County: DIST/ST-WIDE  
 Roadway ID:  
 Lanes Exist:  
 Lanes Improved:  
 Lanes Added:  
 Project Length:  
 District: 6

Project Description: **DISTRICTWIDE PUSH-BUTTON DESIGN CONSULTANT**

Type of Work: **PRELIMINARY ENGINEERING**      SIS or Non-SIS: **No**

Extra Description:

		Proposed Funding (in \$000s)							All Years
		<2025	2024 - 2025	2025 - 2026	2026 - 2027	2027 - 2028	2028 - 2029	>2029	
PHASE :	Funding Source								
		1,706	0	0	0	0	0	0	1,706
PRELIMINARY ENGINEERING	Total	1,706	0	0	0	0	0	0	1,706

RESPONSIBLE AGENCY: **FDOT**

Item Segment TOTAL ALL Years ALL Phases: **\$1,706**

Item Number: 250629      Item TOTAL ALL Years ALL Phases ALL Segments: **\$12,898**

MIAMI-DADE TRANSPORTATION PLANNING ORGANIZATION  
TRANSPORTATION IMPROVEMENT PROGRAM  
PRIMARY STATE HIGHWAYS AND INTERMODAL



**HIGHWAYS**

TPO Project No: **DT2506292**  
 LRTP Ref: 06-09  
 County: DIST/ST-WIDE  
 Roadway ID:  
 Lanes Exist:  
 Lanes Improved:  
 Lanes Added:  
 Project Length:  
 District: 6

Project Description: **DISTRICTWIDE TRAFFIC OPERATIONS - DESIGN CONSULTANT**

Type of Work: **TRAFFIC OPS IMPROVEMENT**      SIS or Non-SIS: **No**

Extra Description:

PHASE :		Proposed Funding (in \$000s)								
		Funding Source	<2025	2024 - 2025	2025 - 2026	2026 - 2027	2027 - 2028	2028 - 2029	>2029	All Years
			1,775	0	0	0	0	0	0	1,775
<b>PRELIMINARY ENGINEERING</b>	<b>Total</b>		<b>1,775</b>	<b>0</b>	<b>0</b>	<b>0</b>	<b>0</b>	<b>0</b>	<b>0</b>	<b>1,775</b>
			1	0	0	0	0	0	0	1
<b>RIGHT OF WAY</b>	<b>Total</b>		<b>1</b>	<b>0</b>	<b>0</b>	<b>0</b>	<b>0</b>	<b>0</b>	<b>0</b>	<b>1</b>

RESPONSIBLE AGENCY: **FDOT**

Item Segment **TOTAL ALL Years ALL Phases:**      **\$1,776**  
 Item Number: **250629**      Item **TOTAL ALL Years ALL Phases ALL Segments:**      **\$12,898**

TPO Project No: **DT2506293**  
 LRTP Ref: 06-09  
 County: DIST/ST-WIDE  
 Roadway ID:  
 Lanes Exist:  
 Lanes Improved:  
 Lanes Added:  
 Project Length:  
 District: 6

Project Description: **DISTRICTWIDE TRAFFIC OPERATIONS - DESIGN CONSULTANT**

Type of Work: **TRAFFIC OPS IMPROVEMENT**      SIS or Non-SIS: **No**

Extra Description:

PHASE :		Proposed Funding (in \$000s)								
		Funding Source	<2025	2024 - 2025	2025 - 2026	2026 - 2027	2027 - 2028	2028 - 2029	>2029	All Years
			1,501	0	0	0	0	0	0	1,501
<b>PRELIMINARY ENGINEERING</b>	<b>Total</b>		<b>1,501</b>	<b>0</b>	<b>0</b>	<b>0</b>	<b>0</b>	<b>0</b>	<b>0</b>	<b>1,501</b>

RESPONSIBLE AGENCY: **FDOT**

Item Segment **TOTAL ALL Years ALL Phases:**      **\$1,501**  
 Item Number: **250629**      Item **TOTAL ALL Years ALL Phases ALL Segments:**      **\$12,898**

MIAMI-DADE TRANSPORTATION PLANNING ORGANIZATION  
 TRANSPORTATION IMPROVEMENT PROGRAM  
 PRIMARY STATE HIGHWAYS AND INTERMODAL



**HIGHWAYS**

TPO Project No: **DT2506294**  
 LRTP Ref: 06-09  
 County: DIST/ST-WIDE  
 Roadway ID:  
 Lanes Exist:  
 Lanes Improved:  
 Lanes Added:  
 Project Length:  
 District: 6

Project Description: **DISTRICTWIDE TRAFFIC OPERATIONS - DESIGN CONSULTANT**

Type of Work: **TRAFFIC OPS IMPROVEMENT**      SIS or Non-SIS: **No**

Extra Description:

PHASE :		Proposed Funding (in \$000s)								
		Funding Source	<2025	2024 - 2025	2025 - 2026	2026 - 2027	2027 - 2028	2028 - 2029	>2029	All Years
PRELIMINARY ENGINEERING		Total	1,652	0	0	0	0	0	0	1,652
CONSTRUCTION		Total	19	0	0	0	0	0	0	19

RESPONSIBLE AGENCY: **FDOT**

Item Segment TOTAL ALL Years ALL Phases: **\$1,671**  
 Item Number: **250629**      Item TOTAL ALL Years ALL Phases ALL Segments: **\$12,898**

TPO Project No: **DT2506295**  
 LRTP Ref: 06-09  
 County: DIST/ST-WIDE  
 Roadway ID:  
 Lanes Exist:  
 Lanes Improved:  
 Lanes Added:  
 Project Length:  
 District: 6

Project Description: **DISTRICTWIDE TRAFFIC OPERATIONS - PUSH BUTTON DESIGN CONSULTANT**

Type of Work: **TRAFFIC OPS IMPROVEMENT**      SIS or Non-SIS: **No**

Extra Description:

PHASE :		Proposed Funding (in \$000s)								
		Funding Source	<2025	2024 - 2025	2025 - 2026	2026 - 2027	2027 - 2028	2028 - 2029	>2029	All Years
PRELIMINARY ENGINEERING		Total	1,607	0	0	0	0	0	0	1,607

RESPONSIBLE AGENCY: **FDOT**

Item Segment TOTAL ALL Years ALL Phases: **\$1,607**  
 Item Number: **250629**      Item TOTAL ALL Years ALL Phases ALL Segments: **\$12,898**

MIAMI-DADE TRANSPORTATION PLANNING ORGANIZATION  
TRANSPORTATION IMPROVEMENT PROGRAM  
PRIMARY STATE HIGHWAYS AND INTERMODAL



**HIGHWAYS**

TPO Project No: **DT2506296**  
 LRTP Ref: 06-09  
 County: DIST/ST-WIDE  
 Roadway ID:  
 Lanes Exist:  
 Lanes Improved:  
 Lanes Added:  
 Project Length:  
 District: 6

Project Description: **DISTRICTWIDE TRAFFIC OPS PUSH  
BUTTON DESIGN CONSULTANT**

Type of Work: **TRAFFIC OPS IMPROVEMENT**      SIS or Non-SIS: **No**

Extra Description:

		Proposed Funding (in \$000s)							All Years
		<2025	2024 - 2025	2025 - 2026	2026 - 2027	2027 - 2028	2028 - 2029	>2029	
PHASE :	Funding Source								
		1,582	0	0	0	0	0	0	1,582
PRELIMINARY ENGINEERING	<b>Total</b>	<b>1,582</b>	<b>0</b>	<b>0</b>	<b>0</b>	<b>0</b>	<b>0</b>	<b>0</b>	<b>1,582</b>

RESPONSIBLE AGENCY: **FDOT**

Item Segment **TOTAL ALL Years ALL Phases:**      **\$1,582**

Item Number: **250629**      Item **TOTAL ALL Years ALL Phases ALL Segments:**      **\$12,898**

TPO Project No: **DT2506298**  
 LRTP Ref: 06-09  
 County: DIST/ST-WIDE  
 Roadway ID:  
 Lanes Exist:  
 Lanes Improved:  
 Lanes Added:  
 Project Length:  
 District: 6

Project Description: **DISTRICTWIDE TRAFFIC OPS PUSH  
BUTTON DESIGN CONSULTANT**

Type of Work: **TRAFFIC OPS IMPROVEMENT**      SIS or Non-SIS: **No**

Extra Description:

		Proposed Funding (in \$000s)							All Years
		<2025	2024 - 2025	2025 - 2026	2026 - 2027	2027 - 2028	2028 - 2029	>2029	
PHASE :	Funding Source								
	DDR	200	0	0	0	0	0	0	200
	DIH	24	5	0	0	0	0	0	29
	DS	1,246	100	0	0	0	0	0	1,346
PRELIMINARY ENGINEERING	<b>Total</b>	<b>1,470</b>	<b>105</b>	<b>0</b>	<b>0</b>	<b>0</b>	<b>0</b>	<b>0</b>	<b>1,575</b>
	DIH	0	0	0	0	0	0	0	0
RIGHT OF WAY	<b>Total</b>	<b>0</b>	<b>0</b>	<b>0</b>	<b>0</b>	<b>0</b>	<b>0</b>	<b>0</b>	<b>0</b>
	DDR	5	0	0	0	0	0	0	5
	DS	10	0	0	0	0	0	0	10
RAILROAD & UTILITIES	<b>Total</b>	<b>15</b>	<b>0</b>	<b>0</b>	<b>0</b>	<b>0</b>	<b>0</b>	<b>0</b>	<b>15</b>

RESPONSIBLE AGENCY: **FDOT**

Item Segment **TOTAL ALL Years ALL Phases:**      **\$1,590**

Item Number: **250629**      Item **TOTAL ALL Years ALL Phases ALL Segments:**      **\$12,898**



MIAMI-DADE TRANSPORTATION PLANNING ORGANIZATION  
 TRANSPORTATION IMPROVEMENT PROGRAM  
 PRIMARY STATE HIGHWAYS AND INTERMODAL



**HIGHWAYS**

TPO Project No: **DT2506299**  
 LRTP Ref: 06-09  
 County: DIST/ST-WIDE  
 Roadway ID:  
 Lanes Exist:  
 Lanes Improved:  
 Lanes Added:  
 Project Length:  
 District: 6

Project Description: **DISTRICTWIDE TRAFFIC OPS PUSH  
 BUTTON DESIGN CONSULTANT**

Type of Work: **TRAFFIC OPS IMPROVEMENT**      SIS or Non-SIS: **No**

Extra Description:

		Proposed Funding (in \$000s)							
PHASE :	Funding Source	<2025	2024 - 2025	2025 - 2026	2026 - 2027	2027 - 2028	2028 - 2029	>2029	All Years
	DDR	0	0	0	0	0	0	0	0
	DIH	5	5	5	5	5	0	0	25
	DS	600	0	300	240	300	0	0	1,440
<b>PRELIMINARY ENGINEERING</b>	<b>Total</b>	<b>605</b>	<b>5</b>	<b>305</b>	<b>245</b>	<b>305</b>	<b>0</b>	<b>0</b>	<b>1,465</b>

RESPONSIBLE AGENCY: **FDOT**

Item Segment **TOTAL ALL Years ALL Phases:** **\$1,465**  
 Item Number: **250629**      Item **TOTAL ALL Years ALL Phases ALL Segments:** **\$12,898**

TPO Project No: **DT2506331**  
 LRTP Ref: 06-09  
 County: DIST/ST-WIDE  
 Roadway ID:  
 Lanes Exist:  
 Lanes Improved:  
 Lanes Added:  
 Project Length:  
 District: 6

Project Description: **DISTRICTWIDE CONSTRUCTABILITY  
 REVIEW CONSULTANT**

Type of Work: **PRELIMINARY ENGINEERING**      SIS or Non-SIS: **No**

Extra Description:

		Proposed Funding (in \$000s)							
PHASE :	Funding Source	<2025	2024 - 2025	2025 - 2026	2026 - 2027	2027 - 2028	2028 - 2029	>2029	All Years
		5,014	0	0	0	0	0	0	5,014
<b>PRELIMINARY ENGINEERING</b>	<b>Total</b>	<b>5,014</b>	<b>0</b>	<b>0</b>	<b>0</b>	<b>0</b>	<b>0</b>	<b>0</b>	<b>5,014</b>

RESPONSIBLE AGENCY: **FDOT**

Item Segment **TOTAL ALL Years ALL Phases:** **\$5,014**  
 Item Number: **250633**      Item **TOTAL ALL Years ALL Phases ALL Segments:** **\$8,797**

MIAMI-DADE TRANSPORTATION PLANNING ORGANIZATION  
 TRANSPORTATION IMPROVEMENT PROGRAM  
 PRIMARY STATE HIGHWAYS AND INTERMODAL



**HIGHWAYS**

TPO Project No: **DT2506332**  
 LRTP Ref: 06-09  
 County: DIST/ST-WIDE  
 Roadway ID:  
 Lanes Exist:  
 Lanes Improved:  
 Lanes Added:  
 Project Length:  
 District: 6

Project Description: **DISTRICTWIDE CONSTRUCTABILITY REVIEW CONSULTANT**

Type of Work: **PRELIMINARY ENGINEERING**      SIS or Non-SIS: **No**

Extra Description:

		Proposed Funding (in \$000s)							All Years
		<2025	2024 - 2025	2025 - 2026	2026 - 2027	2027 - 2028	2028 - 2029	>2029	
PHASE :	Funding Source								
		1,085	0	0	0	0	0	0	1,085
<b>PRELIMINARY ENGINEERING</b>	<b>Total</b>	<b>1,085</b>	<b>0</b>	<b>0</b>	<b>0</b>	<b>0</b>	<b>0</b>	<b>0</b>	<b>1,085</b>

RESPONSIBLE AGENCY: **FDOT**

Item Segment **TOTAL ALL Years ALL Phases:**      **\$1,085**

Item Number:      **250633**      Item **TOTAL ALL Years ALL Phases ALL Segments:**      **\$8,797**

TPO Project No: **DT2506333**  
 LRTP Ref: 06-09  
 County: DIST/ST-WIDE  
 Roadway ID:  
 Lanes Exist:  
 Lanes Improved:  
 Lanes Added:  
 Project Length:  
 District: 6

Project Description: **DISTRICTWIDE CONSTRUCTABILITY REVIEW CONSULTANT**

Type of Work: **PRELIMINARY ENGINEERING**      SIS or Non-SIS: **No**

Extra Description:

		Proposed Funding (in \$000s)							All Years
		<2025	2024 - 2025	2025 - 2026	2026 - 2027	2027 - 2028	2028 - 2029	>2029	
PHASE :	Funding Source								
		496	0	0	0	0	0	0	496
<b>PRELIMINARY ENGINEERING</b>	<b>Total</b>	<b>496</b>	<b>0</b>	<b>0</b>	<b>0</b>	<b>0</b>	<b>0</b>	<b>0</b>	<b>496</b>
		69	0	0	0	0	0	0	69
<b>CONSTRUCTION</b>	<b>Total</b>	<b>69</b>	<b>0</b>	<b>0</b>	<b>0</b>	<b>0</b>	<b>0</b>	<b>0</b>	<b>69</b>

RESPONSIBLE AGENCY: **FDOT**

Item Segment **TOTAL ALL Years ALL Phases:**      **\$565**

Item Number:      **250633**      Item **TOTAL ALL Years ALL Phases ALL Segments:**      **\$8,797**

MIAMI-DADE TRANSPORTATION PLANNING ORGANIZATION  
TRANSPORTATION IMPROVEMENT PROGRAM  
PRIMARY STATE HIGHWAYS AND INTERMODAL



**HIGHWAYS**

TPO Project No: **DT2506334**  
 LRTP Ref: 06-09  
 County: DIST/ST-WIDE  
 Roadway ID:  
 Lanes Exist:  
 Lanes Improved:  
 Lanes Added:  
 Project Length:  
 District: 6

Project Description: **DISTRICTWIDE CONSTRUCTABILITY REVIEW CONSULTANT**

Type of Work: **PRELIMINARY ENGINEERING**      SIS or Non-SIS: **No**

Extra Description:

PHASE :		Proposed Funding (in \$000s)							
		Funding Source	<2025	2024 - 2025	2025 - 2026	2026 - 2027	2027 - 2028	2028 - 2029	>2029
PRELIMINARY ENGINEERING	DS	358	300	350	280	120	0	0	1,408
	<b>Total</b>	<b>358</b>	<b>300</b>	<b>350</b>	<b>280</b>	<b>120</b>	<b>0</b>	<b>0</b>	<b>1,408</b>
CONSTRUCTION	DS	25	0	0	0	0	0	0	25
	<b>Total</b>	<b>25</b>	<b>0</b>	<b>0</b>	<b>0</b>	<b>0</b>	<b>0</b>	<b>0</b>	<b>25</b>

RESPONSIBLE AGENCY: **FDOT**

Item Segment **TOTAL ALL Years ALL Phases:** **\$1,433**  
 Item Number: **250633**      Item **TOTAL ALL Years ALL Phases ALL Segments:** **\$8,797**

TPO Project No: **DT2506335**  
 LRTP Ref: 06-09  
 County: DIST/ST-WIDE  
 Roadway ID:  
 Lanes Exist:  
 Lanes Improved:  
 Lanes Added:  
 Project Length:  
 District: 6

Project Description: **DISTRICTWIDE CONSTRUCTABILITY REVIEW CONSULTANT**

Type of Work: **PRELIMINARY ENGINEERING**      SIS or Non-SIS: **No**

Extra Description:

PHASE :		Proposed Funding (in \$000s)							
		Funding Source	<2025	2024 - 2025	2025 - 2026	2026 - 2027	2027 - 2028	2028 - 2029	>2029
PRELIMINARY ENGINEERING	DS	0	0	0	0	350	350	0	700
	<b>Total</b>	<b>0</b>	<b>0</b>	<b>0</b>	<b>0</b>	<b>350</b>	<b>350</b>	<b>0</b>	<b>700</b>

RESPONSIBLE AGENCY: **FDOT**

Item Segment **TOTAL ALL Years ALL Phases:** **\$700**  
 Item Number: **250633**      Item **TOTAL ALL Years ALL Phases ALL Segments:** **\$8,797**

MIAMI-DADE TRANSPORTATION PLANNING ORGANIZATION  
 TRANSPORTATION IMPROVEMENT PROGRAM  
 PRIMARY STATE HIGHWAYS AND INTERMODAL



**HIGHWAYS**

TPO Project No: **DT2506471**  
 LRTP Ref: 06-09  
 County: DIST/ST-WIDE  
 Roadway ID:  
 Lanes Exist:  
 Lanes Improved:  
 Lanes Added:  
 Project Length:  
 District: 6

Project Description: **DISTRICTWIDE REPAIR / REHAB PLANS PREPARATION**

Type of Work: **BRIDGE-REPAIR/REHABILITATION**      SIS or Non-SIS: **No**

Extra Description:

		Proposed Funding (in \$000s)							All Years
		<2025	2024 - 2025	2025 - 2026	2026 - 2027	2027 - 2028	2028 - 2029	>2029	
PHASE :	Funding Source								
		543	0	0	0	0	0	0	543
PRELIMINARY ENGINEERING	Total	543	0	0	0	0	0	0	543

RESPONSIBLE AGENCY: **FDOT**

Item Segment TOTAL ALL Years ALL Phases: **\$543**

Item Number: 250647      Item TOTAL ALL Years ALL Phases ALL Segments: **\$1,834**

TPO Project No: **DT2506472**  
 LRTP Ref: 06-09  
 County: DIST/ST-WIDE  
 Roadway ID:  
 Lanes Exist:  
 Lanes Improved:  
 Lanes Added:  
 Project Length:  
 District: 6

Project Description: **DISTRICTWIDE REPAIR / REHAB PLANS PREPARATION**

Type of Work: **BRIDGE-REPAIR/REHABILITATION**      SIS or Non-SIS: **No**

Extra Description:

		Proposed Funding (in \$000s)							All Years
		<2025	2024 - 2025	2025 - 2026	2026 - 2027	2027 - 2028	2028 - 2029	>2029	
PHASE :	Funding Source								
		1,109	0	0	0	0	0	0	1,109
PRELIMINARY ENGINEERING	Total	1,109	0	0	0	0	0	0	1,109
		72	0	0	0	0	0	0	72
CONSTRUCTION	Total	72	0	0	0	0	0	0	72

RESPONSIBLE AGENCY: **FDOT**

Item Segment TOTAL ALL Years ALL Phases: **\$1,181**

Item Number: 250647      Item TOTAL ALL Years ALL Phases ALL Segments: **\$1,834**

MIAMI-DADE TRANSPORTATION PLANNING ORGANIZATION  
 TRANSPORTATION IMPROVEMENT PROGRAM  
 PRIMARY STATE HIGHWAYS AND INTERMODAL



**HIGHWAYS**

TPO Project No: **DT2506473**  
 LRTP Ref: 06-09  
 County: DIST/ST-WIDE  
 Roadway ID:  
 Lanes Exist:  
 Lanes Improved:  
 Lanes Added:  
 Project Length:  
 District: 6

Project Description: **DISTRICTWIDE REPAIR / REHAB PLANS PREPARATION**

Type of Work: **BRIDGE-REPAIR/REHABILITATION**      SIS or Non-SIS: **No**

Extra Description:

		Proposed Funding (in \$000s)							All Years
		<2025	2024 - 2025	2025 - 2026	2026 - 2027	2027 - 2028	2028 - 2029	>2029	
PHASE :	Funding Source								
		50	0	0	0	0	0	0	50
PRELIMINARY ENGINEERING	Total	50	0	0	0	0	0	0	50

RESPONSIBLE AGENCY: **FDOT**

Item Segment TOTAL ALL Years ALL Phases: **\$50**  
 Item Number: 250647      Item TOTAL ALL Years ALL Phases ALL Segments: **\$1,834**

TPO Project No: **DT2506474**  
 LRTP Ref: 06-09  
 County: DIST/ST-WIDE  
 Roadway ID:  
 Lanes Exist:  
 Lanes Improved:  
 Lanes Added:  
 Project Length:  
 District: 6

Project Description: **DISTRICTWIDE REPAIR / REHAB PLANS PREPARATION**

Type of Work: **BRIDGE-REPAIR/REHABILITATION**      SIS or Non-SIS: **No**

Extra Description:

		Proposed Funding (in \$000s)							All Years
		<2025	2024 - 2025	2025 - 2026	2026 - 2027	2027 - 2028	2028 - 2029	>2029	
PHASE :	Funding Source								
		30	0	0	0	0	0	0	30
PRELIMINARY ENGINEERING	Total	30	0	0	0	0	0	0	30

RESPONSIBLE AGENCY: **FDOT**

Item Segment TOTAL ALL Years ALL Phases: **\$30**  
 Item Number: 250647      Item TOTAL ALL Years ALL Phases ALL Segments: **\$1,834**

MIAMI-DADE TRANSPORTATION PLANNING ORGANIZATION  
TRANSPORTATION IMPROVEMENT PROGRAM  
PRIMARY STATE HIGHWAYS AND INTERMODAL



**HIGHWAYS**

TPO Project No: **DT2506475**  
 LRTP Ref: 06-09  
 County: DIST/ST-WIDE  
 Roadway ID:  
 Lanes Exist:  
 Lanes Improved:  
 Lanes Added:  
 Project Length:  
 District: 6

Project Description: **DISTRICTWIDE REPAIR / REHAB PLANS PREPARATION**

Type of Work: **BRIDGE-REPAIR/REHABILITATION**      SIS or Non-SIS: **No**

Extra Description:

PHASE :		Proposed Funding (in \$000s)							All Years
		<2025	2024 - 2025	2025 - 2026	2026 - 2027	2027 - 2028	2028 - 2029	>2029	
	Funding Source								
	BRRP	0	0	0	25	0	0	0	25
	DIH	0	0	0	5	0	0	0	5
<b>PRELIMINARY ENGINEERING</b>	<b>Total</b>	<b>0</b>	<b>0</b>	<b>0</b>	<b>30</b>	<b>0</b>	<b>0</b>	<b>0</b>	<b>30</b>

RESPONSIBLE AGENCY: **FDOT**

Item Segment **TOTAL ALL Years ALL Phases:**      **\$30**  
 Item Number: **250647**      Item **TOTAL ALL Years ALL Phases ALL Segments:**      **\$1,834**

TPO Project No: **DT2506501**  
 LRTP Ref: 06-09  
 County: DIST/ST-WIDE  
 Roadway ID:  
 Lanes Exist:  
 Lanes Improved:  
 Lanes Added:  
 Project Length:  
 District: 6

Project Description: **DISTRICTWIDE TRAFFIC OPERATIONS - OPERATIONAL STUDIES CONSULTANT**

Type of Work: **TRAFFIC ENGINEERING STUDY**      SIS or Non-SIS: **No**

Extra Description:

PHASE :		Proposed Funding (in \$000s)							All Years
		<2025	2024 - 2025	2025 - 2026	2026 - 2027	2027 - 2028	2028 - 2029	>2029	
	Funding Source								
		2,295	0	0	0	0	0	0	2,295
<b>PRELIMINARY ENGINEERING</b>	<b>Total</b>	<b>2,295</b>	<b>0</b>	<b>0</b>	<b>0</b>	<b>0</b>	<b>0</b>	<b>0</b>	<b>2,295</b>

RESPONSIBLE AGENCY: **FDOT**

Item Segment **TOTAL ALL Years ALL Phases:**      **\$2,295**  
 Item Number: **250650**      Item **TOTAL ALL Years ALL Phases ALL Segments:**      **\$7,443**

MIAMI-DADE TRANSPORTATION PLANNING ORGANIZATION  
 TRANSPORTATION IMPROVEMENT PROGRAM  
 PRIMARY STATE HIGHWAYS AND INTERMODAL



**HIGHWAYS**

TPO Project No: **DT2506502**  
 LRTP Ref: 06-09  
 County: DIST/ST-WIDE  
 Roadway ID:  
 Lanes Exist:  
 Lanes Improved:  
 Lanes Added:  
 Project Length:  
 District: 6

Project Description: **DISTRICTWIDE TRAFFIC OPERATIONS - OPERATIONAL STUDIES CONSULTANT**

Type of Work: **TRAFFIC ENGINEERING STUDY**      SIS or Non-SIS: **No**

Extra Description:

		Proposed Funding (in \$000s)							All Years
		<2025	2024 - 2025	2025 - 2026	2026 - 2027	2027 - 2028	2028 - 2029	>2029	
PHASE :	Funding Source								
		315	0	0	0	0	0	0	315
PRELIMINARY ENGINEERING	Total	315	0	0	0	0	0	0	315

RESPONSIBLE AGENCY: **FDOT**

Item Segment TOTAL ALL Years ALL Phases: **\$315**  
 Item Number: 250650      Item TOTAL ALL Years ALL Phases ALL Segments: **\$7,443**

TPO Project No: **DT2506503**  
 LRTP Ref: 06-09  
 County: DIST/ST-WIDE  
 Roadway ID:  
 Lanes Exist:  
 Lanes Improved:  
 Lanes Added:  
 Project Length:  
 District: 6

Project Description: **DISTRICTWIDE TRAFFIC OPERATIONS - SAFETY STUDIES CONSULTANT**

Type of Work: **TRAFFIC ENGINEERING STUDY**      SIS or Non-SIS: **No**

Extra Description:

		Proposed Funding (in \$000s)							All Years
		<2025	2024 - 2025	2025 - 2026	2026 - 2027	2027 - 2028	2028 - 2029	>2029	
PHASE :	Funding Source								
		1,386	0	0	0	0	0	0	1,386
PRELIMINARY ENGINEERING	Total	1,386	0	0	0	0	0	0	1,386

RESPONSIBLE AGENCY: **FDOT**

Item Segment TOTAL ALL Years ALL Phases: **\$1,386**  
 Item Number: 250650      Item TOTAL ALL Years ALL Phases ALL Segments: **\$7,443**

MIAMI-DADE TRANSPORTATION PLANNING ORGANIZATION  
 TRANSPORTATION IMPROVEMENT PROGRAM  
 PRIMARY STATE HIGHWAYS AND INTERMODAL



**HIGHWAYS**

TPO Project No: **DT2506505**  
 LRTP Ref: 06-09  
 County: DIST/ST-WIDE  
 Roadway ID:  
 Lanes Exist:  
 Lanes Improved:  
 Lanes Added:  
 Project Length:  
 District: 6

Project Description: **DISTRICTWIDE TRAFFIC OPERATIONS - SAFETY STUDIES CONSULTANT**

Type of Work: **TRAFFIC ENGINEERING STUDY**      SIS or Non-SIS: **No**

Extra Description:

PHASE :		Proposed Funding (in \$000s)							All Years	
		Funding Source	<2025	2024 - 2025	2025 - 2026	2026 - 2027	2027 - 2028	2028 - 2029		>2029
			1,632	0	0	0	0	0	0	1,632
<b>PRELIMINARY ENGINEERING</b>	<b>Total</b>		<b>1,632</b>	<b>0</b>	<b>0</b>	<b>0</b>	<b>0</b>	<b>0</b>	<b>0</b>	<b>1,632</b>

RESPONSIBLE AGENCY: **FDOT**

Item Segment **TOTAL ALL Years ALL Phases:** **\$1,632**

Item Number: **250650**      Item **TOTAL ALL Years ALL Phases ALL Segments:** **\$7,443**

TPO Project No: **DT2506506**  
 LRTP Ref: 06-09  
 County: DIST/ST-WIDE  
 Roadway ID:  
 Lanes Exist:  
 Lanes Improved:  
 Lanes Added:  
 Project Length:  
 District: 6

Project Description: **DISTRICTWIDE TRAFFIC OPERATIONS - SAFETY STUDIES CONSULTANT**

Type of Work: **TRAFFIC ENGINEERING STUDY**      SIS or Non-SIS: **No**

Extra Description:

PHASE :		Proposed Funding (in \$000s)							All Years	
		Funding Source	<2025	2024 - 2025	2025 - 2026	2026 - 2027	2027 - 2028	2028 - 2029		>2029
		DIH	5	5	5	5	5	0	0	25
		DS	700	0	300	240	250	0	0	1,490
<b>PRELIMINARY ENGINEERING</b>	<b>Total</b>		<b>705</b>	<b>5</b>	<b>305</b>	<b>245</b>	<b>255</b>	<b>0</b>	<b>0</b>	<b>1,515</b>

RESPONSIBLE AGENCY: **FDOT**

Item Segment **TOTAL ALL Years ALL Phases:** **\$1,515**

Item Number: **250650**      Item **TOTAL ALL Years ALL Phases ALL Segments:** **\$7,443**



MIAMI-DADE TRANSPORTATION PLANNING ORGANIZATION  
 TRANSPORTATION IMPROVEMENT PROGRAM  
 PRIMARY STATE HIGHWAYS AND INTERMODAL



**HIGHWAYS**

TPO Project No: **DT2506507**  
 LRTP Ref:  
 County: DIST/ST-WIDE  
 Roadway ID:  
 Lanes Exist:  
 Lanes Improved:  
 Lanes Added:  
 Project Length:  
 District: 6

Project Description: **DISTRICTWIDE TRAFFIC OPERATIONS - SAFETY STUDIES CONSULTANT**

Type of Work: **TRAFFIC ENGINEERING STUDY**      SIS or Non-SIS: **No**

Extra Description:

		Proposed Funding (in \$000s)							All Years
		<2025	2024 - 2025	2025 - 2026	2026 - 2027	2027 - 2028	2028 - 2029	>2029	
PHASE :	Funding Source								
	DS	0	0	0	0	0	300	0	300
PRELIMINARY ENGINEERING	Total	0	0	0	0	0	300	0	300

RESPONSIBLE AGENCY: **FDOT**

Item Segment TOTAL ALL Years ALL Phases: **\$300**  
 Item Number: 250650      Item TOTAL ALL Years ALL Phases ALL Segments: **\$7,443**

TPO Project No: **DT2506761**  
 LRTP Ref: 06-09  
 County: DIST/ST-WIDE  
 Roadway ID:  
 Lanes Exist:  
 Lanes Improved:  
 Lanes Added:  
 Project Length:  
 District: 6

Project Description: **DISTRICTWIDE CONSTRUCTION ENGINEERING INSPECTION CONSULTANT SURVEYS**

Type of Work: **SPECIAL SURVEYS**      SIS or Non-SIS: **No**

Extra Description:

		Proposed Funding (in \$000s)							All Years
		<2025	2024 - 2025	2025 - 2026	2026 - 2027	2027 - 2028	2028 - 2029	>2029	
PHASE :	Funding Source								
		1,937	0	0	0	0	0	0	1,937
CONSTRUCTION	Total	1,937	0	0	0	0	0	0	1,937

RESPONSIBLE AGENCY: **FDOT**

Item Segment TOTAL ALL Years ALL Phases: **\$1,937**  
 Item Number: 250676      Item TOTAL ALL Years ALL Phases ALL Segments: **\$3,156**

MIAMI-DADE TRANSPORTATION PLANNING ORGANIZATION  
 TRANSPORTATION IMPROVEMENT PROGRAM  
 PRIMARY STATE HIGHWAYS AND INTERMODAL



**HIGHWAYS**

TPO Project No: **DT2506762**  
 LRTP Ref: 06-09  
 County: DIST/ST-WIDE  
 Roadway ID:  
 Lanes Exist:  
 Lanes Improved:  
 Lanes Added:  
 Project Length:  
 District: 6

Project Description: **DISTRICTWIDE CONSTRUCTION  
 ENGINEERING INSPECTION  
 CONSULTANT SURVEYS**

Type of Work: **SPECIAL SURVEYS**      SIS or Non-SIS: **No**

Extra Description:

PHASE :		Proposed Funding (in \$000s)							All Years
		Funding Source	<2025	2024 - 2025	2025 - 2026	2026 - 2027	2027 - 2028	2028 - 2029	
CONSTRUCTION	Total	159	0	0	0	0	0	0	159

RESPONSIBLE AGENCY: **FDOT**

Item Segment TOTAL ALL Years ALL Phases: **\$159**

Item Number: 250676      Item TOTAL ALL Years ALL Phases ALL Segments: **\$3,156**

TPO Project No: **DT2506763**  
 LRTP Ref: 06-09  
 County: DIST/ST-WIDE  
 Roadway ID:  
 Lanes Exist:  
 Lanes Improved:  
 Lanes Added:  
 Project Length:  
 District: 6

Project Description: **DISTRICTWIDE CONSTRUCTION  
 ENGINEERING INSPECTION  
 CONSULTANT SURVEYS**

Type of Work: **SPECIAL SURVEYS**      SIS or Non-SIS: **No**

Extra Description:

PHASE :		Proposed Funding (in \$000s)							All Years
		Funding Source	<2025	2024 - 2025	2025 - 2026	2026 - 2027	2027 - 2028	2028 - 2029	
PRELIMINARY ENGINEERING	Total	250	0	0	0	0	0	0	250
CONSTRUCTION	Total	225	0	0	0	0	0	0	225

RESPONSIBLE AGENCY: **FDOT**

Item Segment TOTAL ALL Years ALL Phases: **\$475**

Item Number: 250676      Item TOTAL ALL Years ALL Phases ALL Segments: **\$3,156**

MIAMI-DADE TRANSPORTATION PLANNING ORGANIZATION  
 TRANSPORTATION IMPROVEMENT PROGRAM  
 PRIMARY STATE HIGHWAYS AND INTERMODAL



**HIGHWAYS**

TPO Project No: **DT2506764**  
 LRTP Ref: 06-09  
 County: DIST/ST-WIDE  
 Roadway ID:  
 Lanes Exist:  
 Lanes Improved:  
 Lanes Added:  
 Project Length:  
 District: 6

Project Description: **DISTRICTWIDE CONSTRUCTION  
 ENGINEERING INSPECTION  
 CONSULTANT SURVEYS**

Type of Work: **SPECIAL SURVEYS**      SIS or Non-SIS: **No**

Extra Description:

PHASE :		Proposed Funding (in \$000s)							
		Funding Source	<2025	2024 - 2025	2025 - 2026	2026 - 2027	2027 - 2028	2028 - 2029	>2029
PRELIMINARY ENGINEERING	DS	50	100	100	40	50	0	0	340
	<b>Total</b>	<b>50</b>	<b>100</b>	<b>100</b>	<b>40</b>	<b>50</b>	<b>0</b>	<b>0</b>	<b>340</b>
CONSTRUCTION	DS	25	25	25	20	25	0	0	120
	<b>Total</b>	<b>25</b>	<b>25</b>	<b>25</b>	<b>20</b>	<b>25</b>	<b>0</b>	<b>0</b>	<b>120</b>

RESPONSIBLE AGENCY: **FDOT**

Item Segment **TOTAL ALL Years ALL Phases:**      **\$460**  
 Item Number: **250676**      Item **TOTAL ALL Years ALL Phases ALL Segments:**      **\$3,156**

TPO Project No: **DT2506765**  
 LRTP Ref:  
 County: DIST/ST-WIDE  
 Roadway ID:  
 Lanes Exist:  
 Lanes Improved:  
 Lanes Added:  
 Project Length:  
 District: 6

Project Description: **DISTRICTWIDE CONSTRUCTION  
 ENGINEERING INSPECTION  
 CONSULTANT SURVEYS**

Type of Work: **SPECIAL SURVEYS**      SIS or Non-SIS: **No**

Extra Description:

PHASE :		Proposed Funding (in \$000s)							
		Funding Source	<2025	2024 - 2025	2025 - 2026	2026 - 2027	2027 - 2028	2028 - 2029	>2029
PRELIMINARY ENGINEERING	DS	0	0	0	0	0	100	0	100
	<b>Total</b>	<b>0</b>	<b>0</b>	<b>0</b>	<b>0</b>	<b>0</b>	<b>100</b>	<b>0</b>	<b>100</b>
CONSTRUCTION	DS	0	0	0	0	0	25	0	25
	<b>Total</b>	<b>0</b>	<b>0</b>	<b>0</b>	<b>0</b>	<b>0</b>	<b>25</b>	<b>0</b>	<b>25</b>

RESPONSIBLE AGENCY: **FDOT**

Item Segment **TOTAL ALL Years ALL Phases:**      **\$125**  
 Item Number: **250676**      Item **TOTAL ALL Years ALL Phases ALL Segments:**      **\$3,156**

MIAMI-DADE TRANSPORTATION PLANNING ORGANIZATION  
 TRANSPORTATION IMPROVEMENT PROGRAM  
 PRIMARY STATE HIGHWAYS AND INTERMODAL



**HIGHWAYS**

TPO Project No: **DT2506781**  
 LRTP Ref: 06-09  
 County: DIST/ST-WIDE  
 Roadway ID:  
 Lanes Exist:  
 Lanes Improved:  
 Lanes Added:  
 Project Length:  
 District: 6

Project Description: **DISTRICT FEDERAL AID ADMINISTRATION**

Type of Work: **TRANSPORTATION PLANNING**      SIS or Non-SIS: **No**

Extra Description:

		Proposed Funding (in \$000s)							All Years
		<2025	2024 - 2025	2025 - 2026	2026 - 2027	2027 - 2028	2028 - 2029	>2029	
PHASE :	Funding Source								
		325	0	0	0	0	0	0	325
ADMINISTRATION	Total	325	0	0	0	0	0	0	325

RESPONSIBLE AGENCY: **FDOT**

Item Segment TOTAL ALL Years ALL Phases: **\$325**

Item Number: **250678**      Item TOTAL ALL Years ALL Phases ALL Segments: **\$14,904**

TPO Project No: **DT2506782**  
 LRTP Ref: 06-09  
 County: DIST/ST-WIDE  
 Roadway ID:  
 Lanes Exist:  
 Lanes Improved:  
 Lanes Added:  
 Project Length:  
 District: 6

Project Description: **DISTRICT WORK PROGRAM / FEDERAL AID / BUDGET STAFF ACTIVITIES**

Type of Work: **TRANSPORTATION PLANNING**      SIS or Non-SIS: **No**

Extra Description:

		Proposed Funding (in \$000s)							All Years
		<2025	2024 - 2025	2025 - 2026	2026 - 2027	2027 - 2028	2028 - 2029	>2029	
PHASE :	Funding Source								
	D	11,988	500	500	500	500	500	0	14,488
ADMINISTRATION	Total	11,988	500	500	500	500	500	0	14,488

RESPONSIBLE AGENCY: **FDOT**

Item Segment TOTAL ALL Years ALL Phases: **\$14,488**

Item Number: **250678**      Item TOTAL ALL Years ALL Phases ALL Segments: **\$14,904**

MIAMI-DADE TRANSPORTATION PLANNING ORGANIZATION  
 TRANSPORTATION IMPROVEMENT PROGRAM  
 PRIMARY STATE HIGHWAYS AND INTERMODAL



**HIGHWAYS**

TPO Project No: **DT2506783**  
 LRTP Ref: 06-09  
 County: DIST/ST-WIDE  
 Roadway ID:  
 Lanes Exist:  
 Lanes Improved:  
 Lanes Added:  
 Project Length:  
 District: 6

Project Description: **TRANSPORTATION ADMINISTRATION  
 SUPPORT STAFF ACTIVITIES**

Type of Work: **TRANSPORTATION PLANNING**      SIS or Non-SIS: **No**

Extra Description:

PHASE :		Proposed Funding (in \$000s)							All Years
		Funding Source	<2025	2024 - 2025	2025 - 2026	2026 - 2027	2027 - 2028	2028 - 2029	
ADMINISTRATION	Total	91	0	0	0	0	0	0	91

RESPONSIBLE AGENCY: **FDOT**

Item Segment TOTAL ALL Years ALL Phases: **\$91**

Item Number: **250678**      Item TOTAL ALL Years ALL Phases ALL Segments: **\$14,904**

TPO Project No: **DT2506971**  
 LRTP Ref: 06-09  
 County: DIST/ST-WIDE  
 Roadway ID:  
 Lanes Exist:  
 Lanes Improved:  
 Lanes Added:  
 Project Length:  
 District: 6

Project Description: **DISTRICTWIDE TITLE SEARCH**

Type of Work: **PRELIMINARY ENGINEERING**      SIS or Non-SIS: **No**

Extra Description:

PHASE :		Proposed Funding (in \$000s)							All Years
		Funding Source	<2025	2024 - 2025	2025 - 2026	2026 - 2027	2027 - 2028	2028 - 2029	
	DIH	121	0	0	0	0	0	0	121
	DS	2,385	18	18	14	18	0	0	2,453
PRELIMINARY ENGINEERING	Total	2,506	18	18	14	18	0	0	2,574

RESPONSIBLE AGENCY: **FDOT**

Item Segment TOTAL ALL Years ALL Phases: **\$2,574**

Item Number: **250697**      Item TOTAL ALL Years ALL Phases ALL Segments: **\$3,695**

MIAMI-DADE TRANSPORTATION PLANNING ORGANIZATION  
 TRANSPORTATION IMPROVEMENT PROGRAM  
 PRIMARY STATE HIGHWAYS AND INTERMODAL



**HIGHWAYS**

TPO Project No: **DT2506972**  
 LRTP Ref: 06-09  
 County: DIST/ST-WIDE  
 Roadway ID:  
 Lanes Exist:  
 Lanes Improved:  
 Lanes Added:  
 Project Length:  
 District: 6

Project Description: **DISTRICTWIDE TITLE SEARCH**

Type of Work: **PRELIMINARY ENGINEERING**      SIS or Non-SIS: **No**

Extra Description:

PHASE :		Proposed Funding (in \$000s)							All Years
		Funding Source	<2025	2024 - 2025	2025 - 2026	2026 - 2027	2027 - 2028	2028 - 2029	
PRELIMINARY ENGINEERING	Total	405	0	0	0	0	0	0	405

RESPONSIBLE AGENCY: **FDOT**

Item Segment TOTAL ALL Years ALL Phases: **\$405**

Item Number: 250697      Item TOTAL ALL Years ALL Phases ALL Segments: **\$3,695**

TPO Project No: **DT2506973**  
 LRTP Ref: 06-09  
 County: DIST/ST-WIDE  
 Roadway ID:  
 Lanes Exist:  
 Lanes Improved:  
 Lanes Added:  
 Project Length:  
 District: 6

Project Description: **DISTRICTWIDE TITLE SEARCH**

Type of Work: **PRELIMINARY ENGINEERING**      SIS or Non-SIS: **No**

Extra Description:

PHASE :		Proposed Funding (in \$000s)							All Years
		Funding Source	<2025	2024 - 2025	2025 - 2026	2026 - 2027	2027 - 2028	2028 - 2029	
PRELIMINARY ENGINEERING	DS	90	50	0	0	0	0	0	140
PRELIMINARY ENGINEERING	Total	90	50	0	0	0	0	0	140

RESPONSIBLE AGENCY: **FDOT**

Item Segment TOTAL ALL Years ALL Phases: **\$140**

Item Number: 250697      Item TOTAL ALL Years ALL Phases ALL Segments: **\$3,695**

MIAMI-DADE TRANSPORTATION PLANNING ORGANIZATION  
 TRANSPORTATION IMPROVEMENT PROGRAM  
 PRIMARY STATE HIGHWAYS AND INTERMODAL



**HIGHWAYS**

TPO Project No: **DT2506974**  
 LRTP Ref: 06-09  
 County: DIST/ST-WIDE  
 Roadway ID:  
 Lanes Exist:  
 Lanes Improved:  
 Lanes Added:  
 Project Length:  
 District: 6

Project Description: **DISTRICTWIDE TITLE SEARCH**

Type of Work: **PRELIMINARY ENGINEERING**      SIS or Non-SIS: **No**

Extra Description:

		Proposed Funding (in \$000s)							All Years
		<2025	2024 - 2025	2025 - 2026	2026 - 2027	2027 - 2028	2028 - 2029	>2029	
PHASE :	Funding Source								
	DS	40	40	40	0	0	0	0	120
<b>PRELIMINARY ENGINEERING</b>	<b>Total</b>	<b>40</b>	<b>40</b>	<b>40</b>	<b>0</b>	<b>0</b>	<b>0</b>	<b>0</b>	<b>120</b>

RESPONSIBLE AGENCY: **FDOT**

Item Segment **TOTAL ALL Years ALL Phases:**      **\$120**  
 Item Number: **250697**      Item **TOTAL ALL Years ALL Phases ALL Segments:**      **\$3,695**

TPO Project No: **DT2506975**  
 LRTP Ref: 06-09  
 County: DIST/ST-WIDE  
 Roadway ID:  
 Lanes Exist:  
 Lanes Improved:  
 Lanes Added:  
 Project Length:  
 District: 6

Project Description: **DISTRICTWIDE TITLE SEARCH**

Type of Work: **PRELIMINARY ENGINEERING**      SIS or Non-SIS: **No**

Extra Description:

		Proposed Funding (in \$000s)							All Years
		<2025	2024 - 2025	2025 - 2026	2026 - 2027	2027 - 2028	2028 - 2029	>2029	
PHASE :	Funding Source								
	DS	0	0	40	32	40	0	0	112
<b>PRELIMINARY ENGINEERING</b>	<b>Total</b>	<b>0</b>	<b>0</b>	<b>40</b>	<b>32</b>	<b>40</b>	<b>0</b>	<b>0</b>	<b>112</b>

RESPONSIBLE AGENCY: **FDOT**

Item Segment **TOTAL ALL Years ALL Phases:**      **\$112**  
 Item Number: **250697**      Item **TOTAL ALL Years ALL Phases ALL Segments:**      **\$3,695**

MIAMI-DADE TRANSPORTATION PLANNING ORGANIZATION  
 TRANSPORTATION IMPROVEMENT PROGRAM  
 PRIMARY STATE HIGHWAYS AND INTERMODAL



**HIGHWAYS**

TPO Project No: **DT2506976**  
 LRTP Ref: 06-09  
 County: DIST/ST-WIDE  
 Roadway ID:  
 Lanes Exist:  
 Lanes Improved:  
 Lanes Added:  
 Project Length:  
 District: 6

Project Description: **DISTRICTWIDE TITLE SEARCH**

Type of Work: **PRELIMINARY ENGINEERING**      SIS or Non-SIS: **No**

Extra Description:

		Proposed Funding (in \$000s)							All Years	
		<2025	2024 - 2025	2025 - 2026	2026 - 2027	2027 - 2028	2028 - 2029	>2029		
PHASE :	Funding Source									
	DS	0	0	0	32	40	40	0	112	
	<b>PRELIMINARY ENGINEERING</b>	<b>Total</b>	<b>0</b>	<b>0</b>	<b>0</b>	<b>32</b>	<b>40</b>	<b>40</b>	<b>0</b>	<b>112</b>

RESPONSIBLE AGENCY: **FDOT**

Item Segment **TOTAL ALL Years ALL Phases:**      **\$112**  
 Item Number: **250697**      Item **TOTAL ALL Years ALL Phases ALL Segments:**      **\$3,695**

TPO Project No: **DT2506977**  
 LRTP Ref: 06-09  
 County: DIST/ST-WIDE  
 Roadway ID:  
 Lanes Exist:  
 Lanes Improved:  
 Lanes Added:  
 Project Length:  
 District: 6

Project Description: **DISTRICTWIDE TITLE SEARCH**

Type of Work: **PRELIMINARY ENGINEERING**      SIS or Non-SIS: **No**

Extra Description:

		Proposed Funding (in \$000s)							All Years
		<2025	2024 - 2025	2025 - 2026	2026 - 2027	2027 - 2028	2028 - 2029	>2029	
PHASE :	Funding Source								
	DS	40	40	40	0	0	0	0	120
	<b>PRELIMINARY ENGINEERING</b>	<b>Total</b>	<b>40</b>	<b>40</b>	<b>40</b>	<b>0</b>	<b>0</b>	<b>0</b>	<b>120</b>

RESPONSIBLE AGENCY: **FDOT**

Item Segment **TOTAL ALL Years ALL Phases:**      **\$120**  
 Item Number: **250697**      Item **TOTAL ALL Years ALL Phases ALL Segments:**      **\$3,695**



MIAMI-DADE TRANSPORTATION PLANNING ORGANIZATION  
 TRANSPORTATION IMPROVEMENT PROGRAM  
 PRIMARY STATE HIGHWAYS AND INTERMODAL



**HIGHWAYS**

TPO Project No: **DT2506978**  
 LRTP Ref: 06-09  
 County: DIST/ST-WIDE  
 Roadway ID:  
 Lanes Exist:  
 Lanes Improved:  
 Lanes Added:  
 Project Length:  
 District: 6

Project Description: **DISTRICTWIDE TITLE SEARCH**

Type of Work: **PRELIMINARY ENGINEERING**      SIS or Non-SIS: **No**

Extra Description:

		Proposed Funding (in \$000s)							All Years
		<2025	2024 - 2025	2025 - 2026	2026 - 2027	2027 - 2028	2028 - 2029	>2029	
PHASE :	Funding Source								
	DS	0	0	0	32	40	40	0	112
PRELIMINARY ENGINEERING	Total	0	0	0	32	40	40	0	112

RESPONSIBLE AGENCY: **FDOT**

Item Segment TOTAL ALL Years ALL Phases: **\$112**  
 Item Number: 250697      Item TOTAL ALL Years ALL Phases ALL Segments: **\$3,695**

TPO Project No: **DT2507111**  
 LRTP Ref: 06-09  
 County: DIST/ST-WIDE  
 Roadway ID:  
 Lanes Exist:  
 Lanes Improved:  
 Lanes Added:  
 Project Length:  
 District: 6

Project Description: **DISTRICTWIDE MISCELLANEOUS CONSTRUCTION ENGINEERING INSPECTION CONSULTANT**

Type of Work: **INSPECT CONSTRUCTION PROJS.**      SIS or Non-SIS: **No**

Extra Description:

		Proposed Funding (in \$000s)							All Years
		<2025	2024 - 2025	2025 - 2026	2026 - 2027	2027 - 2028	2028 - 2029	>2029	
PHASE :	Funding Source								
		12,097	0	0	0	0	0	0	12,097
CONSTRUCTION	Total	12,097	0	0	0	0	0	0	12,097

RESPONSIBLE AGENCY: **FDOT**

Item Segment TOTAL ALL Years ALL Phases: **\$12,097**  
 Item Number: 250711      Item TOTAL ALL Years ALL Phases ALL Segments: **\$31,346**

MIAMI-DADE TRANSPORTATION PLANNING ORGANIZATION  
 TRANSPORTATION IMPROVEMENT PROGRAM  
 PRIMARY STATE HIGHWAYS AND INTERMODAL



**HIGHWAYS**

TPO Project No: **DT2507112**  
 LRTP Ref: 06-09  
 County: DIST/ST-WIDE  
 Roadway ID:  
 Lanes Exist:  
 Lanes Improved:  
 Lanes Added:  
 Project Length:  
 District: 6

Project Description: **DISTRICTWIDE RESIDENCY CEI CONSULTANT**

Type of Work: **INSPECT CONSTRUCTION PROJS.**      SIS or Non-SIS: **No**

Extra Description:

PHASE :		Proposed Funding (in \$000s)							All Years
		Funding Source	<2025	2024 - 2025	2025 - 2026	2026 - 2027	2027 - 2028	2028 - 2029	
			9,761	0	0	0	0	0	9,761
			1,355	0	0	0	0	0	1,355
<b>CONSTRUCTION</b>	<b>Total</b>		<b>11,116</b>	<b>0</b>	<b>0</b>	<b>0</b>	<b>0</b>	<b>0</b>	<b>11,116</b>

RESPONSIBLE AGENCY: **FDOT**

Item Segment **TOTAL ALL Years ALL Phases:**      **\$11,116**  
 Item Number: **250711**      Item **TOTAL ALL Years ALL Phases ALL Segments:**      **\$31,346**

TPO Project No: **DT2507115**  
 LRTP Ref: 06-09  
 County: DIST/ST-WIDE  
 Roadway ID:  
 Lanes Exist:  
 Lanes Improved:  
 Lanes Added:  
 Project Length:  
 District: 6

Project Description: **DISTRICTWIDE MISCELLANEOUS CONSTRUCTION ENGINEERING INSPECTION CONSULTANT**

Type of Work: **INSPECT CONSTRUCTION PROJS.**      SIS or Non-SIS: **No**

Extra Description:

PHASE :		Proposed Funding (in \$000s)							All Years
		Funding Source	<2025	2024 - 2025	2025 - 2026	2026 - 2027	2027 - 2028	2028 - 2029	
			4,938	0	0	0	0	0	4,938
<b>CONSTRUCTION</b>	<b>Total</b>		<b>4,938</b>	<b>0</b>	<b>0</b>	<b>0</b>	<b>0</b>	<b>0</b>	<b>4,938</b>

RESPONSIBLE AGENCY: **FDOT**

Item Segment **TOTAL ALL Years ALL Phases:**      **\$4,938**  
 Item Number: **250711**      Item **TOTAL ALL Years ALL Phases ALL Segments:**      **\$31,346**

MIAMI-DADE TRANSPORTATION PLANNING ORGANIZATION  
 TRANSPORTATION IMPROVEMENT PROGRAM  
 PRIMARY STATE HIGHWAYS AND INTERMODAL



**HIGHWAYS**

TPO Project No: **DT2507116**  
 LRTP Ref: 06-09  
 County: DIST/ST-WIDE  
 Roadway ID:  
 Lanes Exist:  
 Lanes Improved:  
 Lanes Added:  
 Project Length:  
 District: 6

Project Description: **DISTRICTWIDE MISCELLANEOUS CONSTRUCTION ENGINEERING INSPECTION CONSULTANT**

Type of Work: **INSPECT CONSTRUCTION PROJS.**      SIS or Non-SIS: **No**  
 Extra Description:

		Proposed Funding (in \$000s)							All Years
		<2025	2024 - 2025	2025 - 2026	2026 - 2027	2027 - 2028	2028 - 2029	>2029	
PHASE :	Funding Source								
		1,001	0	0	0	0	0	0	1,001
CONSTRUCTION	Total	1,001	0	0	0	0	0	0	1,001

RESPONSIBLE AGENCY: **FDOT**

Item Segment **TOTAL ALL Years ALL Phases:**      **\$1,001**  
 Item Number: 250711      Item **TOTAL ALL Years ALL Phases ALL Segments:**      **\$31,346**

TPO Project No: **DT2507117**  
 LRTP Ref: 06-09  
 County: DIST/ST-WIDE  
 Roadway ID:  
 Lanes Exist:  
 Lanes Improved:  
 Lanes Added:  
 Project Length:  
 District: 6

Project Description: **DISTRICTWIDE MISCELLANEOUS CONSTRUCTION ENGINEERING INSPECTION CONSULTANT**

Type of Work: **INSPECT CONSTRUCTION PROJS.**      SIS or Non-SIS: **No**  
 Extra Description:

		Proposed Funding (in \$000s)							All Years
		<2025	2024 - 2025	2025 - 2026	2026 - 2027	2027 - 2028	2028 - 2029	>2029	
PHASE :	Funding Source								
		597	0	0	0	0	0	0	597
CONSTRUCTION	Total	597	0	0	0	0	0	0	597

RESPONSIBLE AGENCY: **FDOT**

Item Segment **TOTAL ALL Years ALL Phases:**      **\$597**  
 Item Number: 250711      Item **TOTAL ALL Years ALL Phases ALL Segments:**      **\$31,346**

MIAMI-DADE TRANSPORTATION PLANNING ORGANIZATION  
 TRANSPORTATION IMPROVEMENT PROGRAM  
 PRIMARY STATE HIGHWAYS AND INTERMODAL



**HIGHWAYS**

TPO Project No: **DT2507118**  
 LRTP Ref: 06-09  
 County: DIST/ST-WIDE  
 Roadway ID:  
 Lanes Exist:  
 Lanes Improved:  
 Lanes Added:  
 Project Length:  
 District: 6

Project Description: **#N/A**

Type of Work: **INSPECT CONSTRUCTION PROJS.**      SIS or Non-SIS: **No**  
 Extra Description:

		Proposed Funding (in \$000s)							All Years
		<2025	2024 - 2025	2025 - 2026	2026 - 2027	2027 - 2028	2028 - 2029	>2029	
PHASE :	Funding Source								
		877	0	0	0	0	0	0	877
CONSTRUCTION	Total	877	0	0	0	0	0	0	877

RESPONSIBLE AGENCY: **FDOT**

Item Segment TOTAL ALL Years ALL Phases: **\$877**  
 Item Number: 250711      Item TOTAL ALL Years ALL Phases ALL Segments: **\$31,346**

TPO Project No: **DT2507119**  
 LRTP Ref: 06-09  
 County: DIST/ST-WIDE  
 Roadway ID:  
 Lanes Exist:  
 Lanes Improved:  
 Lanes Added:  
 Project Length:  
 District: 6

Project Description: **#N/A**

Type of Work: **INSPECT CONSTRUCTION PROJS.**      SIS or Non-SIS: **No**  
 Extra Description:

		Proposed Funding (in \$000s)							All Years
		<2025	2024 - 2025	2025 - 2026	2026 - 2027	2027 - 2028	2028 - 2029	>2029	
PHASE :	Funding Source								
		720	0	0	0	0	0	0	720
CONSTRUCTION	Total	720	0	0	0	0	0	0	720

RESPONSIBLE AGENCY: **FDOT**

Item Segment TOTAL ALL Years ALL Phases: **\$720**  
 Item Number: 250711      Item TOTAL ALL Years ALL Phases ALL Segments: **\$31,346**

MIAMI-DADE TRANSPORTATION PLANNING ORGANIZATION  
 TRANSPORTATION IMPROVEMENT PROGRAM  
 PRIMARY STATE HIGHWAYS AND INTERMODAL



**HIGHWAYS**

TPO Project No: **DT2507301**  
 LRTP Ref: 06-09  
 County: DIST/ST-WIDE  
 Roadway ID:  
 Lanes Exist:  
 Lanes Improved:  
 Lanes Added:  
 Project Length:  
 District: 6

Project Description: **DISTRICTWIDE MATERIALS TESTING / GEOTECHNICAL SUPPORT**

Type of Work: **INSPECT CONSTRUCTION PROJS.**      SIS or Non-SIS: **No**

Extra Description:

PHASE :		Proposed Funding (in \$000s)							All Years
		Funding Source	<2025	2024 - 2025	2025 - 2026	2026 - 2027	2027 - 2028	2028 - 2029	
PRELIMINARY ENGINEERING	Total	4,744	0	0	0	0	0	0	4,744
		<b>4,744</b>	<b>0</b>	<b>0</b>	<b>0</b>	<b>0</b>	<b>0</b>	<b>0</b>	<b>4,744</b>

RESPONSIBLE AGENCY: **FDOT**

Item Segment TOTAL ALL Years ALL Phases: **\$4,744**

Item Number: 250730

Item TOTAL ALL Years ALL Phases ALL Segments: **\$14,165**

TPO Project No: **DT2507302**  
 LRTP Ref: 06-09  
 County: DIST/ST-WIDE  
 Roadway ID:  
 Lanes Exist:  
 Lanes Improved:  
 Lanes Added:  
 Project Length:  
 District: 6

Project Description: **DISTRICTWIDE MATERIALS TESTING / GEOTECHNICAL SUPPORT**

Type of Work: **INSPECT CONSTRUCTION PROJS.**      SIS or Non-SIS: **No**

Extra Description:

PHASE :		Proposed Funding (in \$000s)							All Years
		Funding Source	<2025	2024 - 2025	2025 - 2026	2026 - 2027	2027 - 2028	2028 - 2029	
PRELIMINARY ENGINEERING	Total	2,514	0	0	0	0	0	0	2,514
		<b>2,514</b>	<b>0</b>	<b>0</b>	<b>0</b>	<b>0</b>	<b>0</b>	<b>0</b>	<b>2,514</b>

RESPONSIBLE AGENCY: **FDOT**

Item Segment TOTAL ALL Years ALL Phases: **\$2,514**

Item Number: 250730

Item TOTAL ALL Years ALL Phases ALL Segments: **\$14,165**

MIAMI-DADE TRANSPORTATION PLANNING ORGANIZATION  
 TRANSPORTATION IMPROVEMENT PROGRAM  
 PRIMARY STATE HIGHWAYS AND INTERMODAL



**HIGHWAYS**

TPO Project No: **DT2507303**  
 LRTP Ref: 06-09  
 County: DIST/ST-WIDE  
 Roadway ID:  
 Lanes Exist:  
 Lanes Improved:  
 Lanes Added:  
 Project Length:  
 District: 6

Project Description: **DISTRICTWIDE MATERIALS TESTING / GEOTECHNICAL SUPPORT**

Type of Work: **INSPECT CONSTRUCTION PROJS.**      SIS or Non-SIS: **No**

Extra Description:

		Proposed Funding (in \$000s)							All Years
		<2025	2024 - 2025	2025 - 2026	2026 - 2027	2027 - 2028	2028 - 2029	>2029	
PHASE :	Funding Source								
	DS	931	0	0	0	0	0	0	931
PRELIMINARY ENGINEERING	Total	931	0	0	0	0	0	0	931

RESPONSIBLE AGENCY: **FDOT**

Item Segment TOTAL ALL Years ALL Phases: **\$931**  
 Item Number: 250730      Item TOTAL ALL Years ALL Phases ALL Segments: **\$14,165**

TPO Project No: **DT2507304**  
 LRTP Ref: 06-09  
 County: DIST/ST-WIDE  
 Roadway ID:  
 Lanes Exist:  
 Lanes Improved:  
 Lanes Added:  
 Project Length:  
 District: 6

Project Description: **DISTRICTWIDE MATERIALS TESTING / GEOTECHNICAL SUPPORT**

Type of Work: **INSPECT CONSTRUCTION PROJS.**      SIS or Non-SIS: **No**

Extra Description:

		Proposed Funding (in \$000s)							All Years
		<2025	2024 - 2025	2025 - 2026	2026 - 2027	2027 - 2028	2028 - 2029	>2029	
PHASE :	Funding Source								
	DS	1,033	300	150	0	0	0	0	1,483
PRELIMINARY ENGINEERING	Total	1,033	300	150	0	0	0	0	1,483

RESPONSIBLE AGENCY: **FDOT**

Item Segment TOTAL ALL Years ALL Phases: **\$1,483**  
 Item Number: 250730      Item TOTAL ALL Years ALL Phases ALL Segments: **\$14,165**

MIAMI-DADE TRANSPORTATION PLANNING ORGANIZATION  
 TRANSPORTATION IMPROVEMENT PROGRAM  
 PRIMARY STATE HIGHWAYS AND INTERMODAL



**HIGHWAYS**

TPO Project No: **DT2507305**  
 LRTP Ref: 06-09  
 County: DIST/ST-WIDE  
 Roadway ID:  
 Lanes Exist:  
 Lanes Improved:  
 Lanes Added:  
 Project Length:  
 District: 6

Project Description: **DISTRICTWIDE MATERIALS TESTING / GEOTECHNICAL SUPPORT**

Type of Work: **INSPECT CONSTRUCTION PROJS.** SIS or Non-SIS: **No**

Extra Description:

		Proposed Funding (in \$000s)							
PHASE :	Funding Source	<2025	2024 - 2025	2025 - 2026	2026 - 2027	2027 - 2028	2028 - 2029	>2029	All Years
	DS	725	300	150	0	0	0	0	1,175
<b>PRELIMINARY ENGINEERING</b>	<b>Total</b>	<b>725</b>	<b>300</b>	<b>150</b>	<b>0</b>	<b>0</b>	<b>0</b>	<b>0</b>	<b>1,175</b>

RESPONSIBLE AGENCY: **FDOT**

Item Segment **TOTAL ALL Years ALL Phases:** \$1,175  
 Item Number: 250730 Item **TOTAL ALL Years ALL Phases ALL Segments:** \$14,165

TPO Project No: **DT2507306**  
 LRTP Ref: 06-09  
 County: DIST/ST-WIDE  
 Roadway ID:  
 Lanes Exist:  
 Lanes Improved:  
 Lanes Added:  
 Project Length:  
 District: 6

Project Description: **DISTRICTWIDE GEOTECHNICAL SUPPORT & PAVEMENT CORING SERVICES**

Type of Work: **INSPECT CONSTRUCTION PROJS.** SIS or Non-SIS: **No**

Extra Description:

		Proposed Funding (in \$000s)							
PHASE :	Funding Source	<2025	2024 - 2025	2025 - 2026	2026 - 2027	2027 - 2028	2028 - 2029	>2029	All Years
	DS	150	300	300	240	300	0	0	1,290
<b>PRELIMINARY ENGINEERING</b>	<b>Total</b>	<b>150</b>	<b>300</b>	<b>300</b>	<b>240</b>	<b>300</b>	<b>0</b>	<b>0</b>	<b>1,290</b>

RESPONSIBLE AGENCY: **FDOT**

Item Segment **TOTAL ALL Years ALL Phases:** \$1,290  
 Item Number: 250730 Item **TOTAL ALL Years ALL Phases ALL Segments:** \$14,165

MIAMI-DADE TRANSPORTATION PLANNING ORGANIZATION  
 TRANSPORTATION IMPROVEMENT PROGRAM  
 PRIMARY STATE HIGHWAYS AND INTERMODAL



**HIGHWAYS**

TPO Project No: **DT2507307**  
 LRTP Ref: 06-09  
 County: DIST/ST-WIDE  
 Roadway ID:  
 Lanes Exist:  
 Lanes Improved:  
 Lanes Added:  
 Project Length:  
 District: 6

Project Description: **DISTRICTWIDE GEOTECHNICAL SUPPORT & PAVEMENT CORING SERVICES**

Type of Work: **INSPECT CONSTRUCTION PROJS.**      SIS or Non-SIS: **No**

Extra Description:

PHASE :		Proposed Funding (in \$000s)								
		Funding Source	<2025	2024 - 2025	2025 - 2026	2026 - 2027	2027 - 2028	2028 - 2029	>2029	All Years
PRELIMINARY ENGINEERING		DS	0	0	150	240	300	300	0	990
		<b>Total</b>	<b>0</b>	<b>0</b>	<b>150</b>	<b>240</b>	<b>300</b>	<b>300</b>	<b>0</b>	<b>990</b>

RESPONSIBLE AGENCY: **FDOT**

Item Segment **TOTAL ALL Years ALL Phases:**      **\$990**  
 Item Number: 250730      Item **TOTAL ALL Years ALL Phases ALL Segments:**      **\$14,165**

TPO Project No: **DT2507308**  
 LRTP Ref: 06-09  
 County: DIST/ST-WIDE  
 Roadway ID:  
 Lanes Exist:  
 Lanes Improved:  
 Lanes Added:  
 Project Length:  
 District: 6

Project Description: **DISTRICTWIDE GEOTECHNICAL SUPPORT & PAVEMENT CORING SERVICES**

Type of Work: **INSPECT CONSTRUCTION PROJS.**      SIS or Non-SIS: **No**

Extra Description:

PHASE :		Proposed Funding (in \$000s)								
		Funding Source	<2025	2024 - 2025	2025 - 2026	2026 - 2027	2027 - 2028	2028 - 2029	>2029	All Years
PRELIMINARY ENGINEERING		DIH	0	0	116	116	116	0	0	348
		DS	0	0	150	240	300	0	0	690
		<b>Total</b>	<b>0</b>	<b>0</b>	<b>266</b>	<b>356</b>	<b>416</b>	<b>0</b>	<b>0</b>	<b>1,038</b>

RESPONSIBLE AGENCY: **FDOT**

Item Segment **TOTAL ALL Years ALL Phases:**      **\$1,038**  
 Item Number: 250730      Item **TOTAL ALL Years ALL Phases ALL Segments:**      **\$14,165**



MIAMI-DADE TRANSPORTATION PLANNING ORGANIZATION  
 TRANSPORTATION IMPROVEMENT PROGRAM  
 PRIMARY STATE HIGHWAYS AND INTERMODAL



**HIGHWAYS**

TPO Project No: **DT2507411**  
 LRTP Ref: 06-09  
 County: DIST/ST-WIDE  
 Roadway ID:  
 Lanes Exist:  
 Lanes Improved:  
 Lanes Added:  
 Project Length:  
 District: 6

Project Description: **DISTRICTWIDE IN HOUSE CONSULTANT MANAGEMENT SUPPORT**

Type of Work: **PRELIMINARY ENGINEERING**      SIS or Non-SIS: **No**

Extra Description:

		Proposed Funding (in \$000s)							All Years
		<2025	2024 - 2025	2025 - 2026	2026 - 2027	2027 - 2028	2028 - 2029	>2029	
PHASE :	Funding Source								
	DIH	7,239	500	500	500	500	0	0	9,239
PRELIMINARY ENGINEERING	Total	7,239	500	500	500	500	0	0	9,239

RESPONSIBLE AGENCY: **FDOT**

Item Segment TOTAL ALL Years ALL Phases: **\$9,239**  
 Item Number: 250741      Item TOTAL ALL Years ALL Phases ALL Segments: **\$9,239**

TPO Project No: **DT2507421**  
 LRTP Ref: 06-09  
 County: DIST/ST-WIDE  
 Roadway ID:  
 Lanes Exist:  
 Lanes Improved:  
 Lanes Added:  
 Project Length:  
 District: 6

Project Description: **DISTRICTWIDE PD&E PROJECT MANAGEMENT**

Type of Work: **PRELIMINARY ENGINEERING**      SIS or Non-SIS: **No**

Extra Description:

		Proposed Funding (in \$000s)							All Years
		<2025	2024 - 2025	2025 - 2026	2026 - 2027	2027 - 2028	2028 - 2029	>2029	
PHASE :	Funding Source								
	DIH	10,520	300	300	300	300	300	0	12,020
PROJECT DEVELOPMENT AND ENVIRONMENTAL	Total	10,520	300	300	300	300	300	0	12,020

RESPONSIBLE AGENCY: **FDOT**

Item Segment TOTAL ALL Years ALL Phases: **\$12,020**  
 Item Number: 250742      Item TOTAL ALL Years ALL Phases ALL Segments: **\$12,020**

MIAMI-DADE TRANSPORTATION PLANNING ORGANIZATION  
 TRANSPORTATION IMPROVEMENT PROGRAM  
 PRIMARY STATE HIGHWAYS AND INTERMODAL



**HIGHWAYS**

TPO Project No: **DT2507431**  
 LRTP Ref: 06-09  
 County: DIST/ST-WIDE  
 Roadway ID:  
 Lanes Exist:  
 Lanes Improved:  
 Lanes Added:  
 Project Length:  
 District: 6

Project Description: **DISTRICTWIDE IN HOUSE ROADWAY DESIGN SUPPORT**

Type of Work: **PRELIMINARY ENGINEERING**      SIS or Non-SIS: **No**  
 Extra Description:

		Proposed Funding (in \$000s)							
PHASE :	Funding Source	<2025	2024 - 2025	2025 - 2026	2026 - 2027	2027 - 2028	2028 - 2029	>2029	All Years
	DIH	3,458	100	100	100	100	0	0	3,858
<b>PRELIMINARY ENGINEERING</b>	<b>Total</b>	<b>3,458</b>	<b>100</b>	<b>100</b>	<b>100</b>	<b>100</b>	<b>0</b>	<b>0</b>	<b>3,858</b>

RESPONSIBLE AGENCY: **FDOT**

Item Segment TOTAL ALL Years ALL Phases: **\$3,858**  
 Item Number: 250743      Item TOTAL ALL Years ALL Phases ALL Segments: **\$3,858**

TPO Project No: **DT2507901**  
 LRTP Ref: 06-09  
 County: DIST/ST-WIDE  
 Roadway ID:  
 Lanes Exist:  
 Lanes Improved:  
 Lanes Added:  
 Project Length:  
 District: 6

Project Description: **DISTRICTWIDE LAP ENHANCEMENT CONSULTANT**

Type of Work: **PRELIMINARY ENGINEERING**      SIS or Non-SIS: **No**  
 Extra Description:

		Proposed Funding (in \$000s)							
PHASE :	Funding Source	<2025	2024 - 2025	2025 - 2026	2026 - 2027	2027 - 2028	2028 - 2029	>2029	All Years
		795	0	0	0	0	0	0	795
		5	0	0	0	0	0	0	5
<b>PRELIMINARY ENGINEERING</b>	<b>Total</b>	<b>800</b>	<b>0</b>	<b>0</b>	<b>0</b>	<b>0</b>	<b>0</b>	<b>0</b>	<b>800</b>

RESPONSIBLE AGENCY: **FDOT**

Item Segment TOTAL ALL Years ALL Phases: **\$800**  
 Item Number: 250790      Item TOTAL ALL Years ALL Phases ALL Segments: **\$5,295**

MIAMI-DADE TRANSPORTATION PLANNING ORGANIZATION  
TRANSPORTATION IMPROVEMENT PROGRAM  
PRIMARY STATE HIGHWAYS AND INTERMODAL



**HIGHWAYS**

TPO Project No: **DT2507902**  
 LRTP Ref: 06-09  
 County: DIST/ST-WIDE  
 Roadway ID:  
 Lanes Exist:  
 Lanes Improved:  
 Lanes Added:  
 Project Length:  
 District: 6

Project Description: **DISTRICTWIDE LAP CONSULTANT-LAP PROJECTS**

Type of Work: **PRELIMINARY ENGINEERING**      SIS or Non-SIS: **No**

Extra Description:

PHASE :		Proposed Funding (in \$000s)							All Years
		Funding Source	<2025	2024 - 2025	2025 - 2026	2026 - 2027	2027 - 2028	2028 - 2029	
	DIH	1,728	160	160	160	160	160	0	2,528
	DS	1,967	0	0	0	0	0	0	1,967
<b>PRELIMINARY ENGINEERING</b>	<b>Total</b>	<b>3,695</b>	<b>160</b>	<b>160</b>	<b>160</b>	<b>160</b>	<b>160</b>	<b>0</b>	<b>4,495</b>

RESPONSIBLE AGENCY: **FDOT**

Item Segment **TOTAL ALL Years ALL Phases:** **\$4,495**  
 Item Number: **250790**      Item **TOTAL ALL Years ALL Phases ALL Segments:** **\$5,295**

TPO Project No: **DT2511561**  
 LRTP Ref: 07-30  
 County: MIAMI-DADE  
 Roadway ID:  
 Lanes Exist:  
 Lanes Improved:  
 Lanes Added:  
 Project Length: 1.800  
 District: 6

Project Description: **PORT OF MIAMI TUNNEL      PORT OF MIAMI      SR 836 / I-395**

Type of Work: **MISCELLANEOUS STRUCTURE**      SIS or Non-SIS: **No**

Extra Description:

PHASE :		Proposed Funding (in \$000s)							All Years
		Funding Source	<2025	2024 - 2025	2025 - 2026	2026 - 2027	2027 - 2028	2028 - 2029	
		358	0	0	0	0	0	0	358
<b>PRELIMINARY ENGINEERING</b>	<b>Total</b>	<b>358</b>	<b>0</b>	<b>0</b>	<b>0</b>	<b>0</b>	<b>0</b>	<b>0</b>	<b>358</b>

RESPONSIBLE AGENCY: **FDOT**

Item Segment **TOTAL ALL Years ALL Phases:** **\$358**  
 Item Number: **251156**      Item **TOTAL ALL Years ALL Phases ALL Segments:** **\$2,744,449**

MIAMI-DADE TRANSPORTATION PLANNING ORGANIZATION  
TRANSPORTATION IMPROVEMENT PROGRAM  
PRIMARY STATE HIGHWAYS AND INTERMODAL



**HIGHWAYS**

TPO Project No: **DT2511562**  
 LRTP Ref: 07-30  
 County: MIAMI-DADE  
 Roadway ID:  
 Lanes Exist:  
 Lanes Improved:  
 Lanes Added:  
 Project Length: 0.496  
 District: 6

Project Description: **PORT OF MIAMI TUNNEL** **PORT OF MIAMI** **SR 836 / I-395**

Type of Work: **NEW ROAD CONSTRUCTION** SIS or Non-SIS: **Yes**

Extra Description:

		Proposed Funding (in \$000s)							
PHASE :	Funding Source	<2025	2024 - 2025	2025 - 2026	2026 - 2027	2027 - 2028	2028 - 2029	>2029	All Years
		5,552	0	0	0	0	0	0	5,552
		12,197	0	0	0	0	0	0	12,197
<b>PRELIMINARY ENGINEERING</b>	<b>Total</b>	<b>17,749</b>	<b>0</b>	<b>0</b>	<b>0</b>	<b>0</b>	<b>0</b>	<b>0</b>	<b>17,749</b>

RESPONSIBLE AGENCY: **FDOT**

Item Segment **TOTAL ALL Years ALL Phases:** **\$17,749**

Item Number: **251156** Item **TOTAL ALL Years ALL Phases ALL Segments:** **\$2,744,449**

TPO Project No: **DT2511563**  
 LRTP Ref: 07-30  
 County: MIAMI-DADE  
 Roadway ID: 87059000  
 Lanes Exist:  
 Lanes Improved:  
 Lanes Added:  
 Project Length: 0.496  
 District: 6

Project Description: **PORT OF MIAMI TUNNEL** **PORT OF MIAMI** **SR 836 / I-395**

Type of Work: **NEW ROAD CONSTRUCTION** SIS or Non-SIS: **Yes**

Extra Description: **PH5201 IS FOR AVAILABILITY PAYMENTS TO REPAY PROJECT CAPITAL COST. PH8201 IS FOR OPERATION AND MAINTENANCE COST.**

		Proposed Funding (in \$000s)							
PHASE :	Funding Source	<2025	2024 - 2025	2025 - 2026	2026 - 2027	2027 - 2028	2028 - 2029	>2029	All Years
	DI	727	0	0	0	0	0	0	727
	DIH	1,134	0	0	0	0	0	0	1,134
	DIS	4,811	0	0	0	0	0	0	4,811
	DS	20	0	0	0	0	0	0	20
	FD21	250	0	0	0	0	0	0	250
	GMR	372	0	0	0	0	0	0	372
	GMR	11,612	0	0	0	0	0	0	11,612
	LF	16,261	0	0	0	0	0	0	16,261
	NHAC	158	0	0	0	0	0	0	158
	NHPP	1,843	0	0	0	0	0	0	1,843
<b>PRELIMINARY ENGINEERING</b>	<b>Total</b>	<b>37,188</b>	<b>0</b>	<b>0</b>	<b>0</b>	<b>0</b>	<b>0</b>	<b>0</b>	<b>37,188</b>
	DIH	11	0	0	0	0	0	0	11
	DS	12	0	0	0	0	0	0	12

MIAMI-DADE TRANSPORTATION PLANNING ORGANIZATION  
 TRANSPORTATION IMPROVEMENT PROGRAM  
 PRIMARY STATE HIGHWAYS AND INTERMODAL



**HIGHWAYS**

TPO Project No: **DT2511563**  
 LRTP Ref: 07-30  
 County: MIAMI-DADE  
 Roadway ID: 87059000  
 Lanes Exist:  
 Lanes Improved:  
 Lanes Added:  
 Project Length: 0.496  
 District: 6

Project Description: **PORT OF MIAMI TUNNEL**

**PORT OF MIAMI**

**SR 836 / I-395**

Type of Work: **NEW ROAD CONSTRUCTION**

SIS or Non-SIS: **Yes**

Extra Description: **PH5201 IS FOR AVAILABILITY PAYMENTS TO REPAY PROJECT CAPITAL COST. PH8201 IS FOR OPERATION AND MAINTENANCE COST.**

PHASE :	Funding Source	Proposed Funding (in \$000s)							All Years
		<2025	2024 - 2025	2025 - 2026	2026 - 2027	2027 - 2028	2028 - 2029	>2029	
	LF	50,000	0	0	0	0	0	0	50,000
<b>RIGHT OF WAY</b>	<b>Total</b>	<b>50,023</b>	<b>0</b>	<b>0</b>	<b>0</b>	<b>0</b>	<b>0</b>	<b>0</b>	<b>50,023</b>
	DC	3	0	0	0	0	0	0	3
	DIH	728	0	0	0	0	0	0	728
	DIS	192	0	0	0	0	0	0	192
	DS	20	0	0	0	0	0	0	20
	GMR	21,585	0	0	0	0	0	0	21,585
	GMR	218,532	26,018	28,553	28,732	29,596	29,106	585,626	946,163
	HPP	1,260	0	0	0	0	0	0	1,260
	LF	27,409	3,303	3,402	3,504	3,609	3,718	15,403	60,348
	LF	291,962	0	0	0	0	0	0	291,962
	NHAC	151	0	0	0	0	0	0	151
	NHPP	210,608	0	0	0	0	0	0	210,608
	SA	1	0	0	0	0	0	0	1
<b>DESIGN/BUILD</b>	<b>Total</b>	<b>772,451</b>	<b>29,321</b>	<b>31,955</b>	<b>32,236</b>	<b>33,205</b>	<b>32,824</b>	<b>601,029</b>	<b>1,533,021</b>
	DI	150,849	23,248	22,192	23,535	24,239	26,343	515,793	786,199
	STED	25,644	0	0	0	0	0	0	25,644
<b>OPERATIONS</b>	<b>Total</b>	<b>176,493</b>	<b>23,248</b>	<b>22,192</b>	<b>23,535</b>	<b>24,239</b>	<b>26,343</b>	<b>515,793</b>	<b>811,843</b>

RESPONSIBLE AGENCY: FDOT

Item Number: 251156

Item Segment TOTAL ALL Years ALL Phases: \$2,432,075  
 Item TOTAL ALL Years ALL Phases ALL Segments: \$2,744,449

MIAMI-DADE TRANSPORTATION PLANNING ORGANIZATION  
TRANSPORTATION IMPROVEMENT PROGRAM  
PRIMARY STATE HIGHWAYS AND INTERMODAL



**HIGHWAYS**

TPO Project No: **DT2511564**  
LRTP Ref: 07-30  
County: MIAMI-DADE  
Roadway ID: 87059000  
Lanes Exist:  
Lanes Improved:  
Lanes Added:  
Project Length: 0.496  
District: 6

Project Description: **PORT OF MIAMI TUNNEL MIAMI-DADE COUNTY MPO PRIORITY**

Type of Work: **FUNDING ACTION**      SIS or Non-SIS: **Yes**

Extra Description:

PHASE :		Proposed Funding (in \$000s)								
		Funding Source	<2025	2024 - 2025	2025 - 2026	2026 - 2027	2027 - 2028	2028 - 2029	>2029	All Years
ADMINISTRATION		DDR	110,000	17,000	17,000	17,000	17,000	17,000	85,000	280,000
		<b>Total</b>	<b>110,000</b>	<b>17,000</b>	<b>17,000</b>	<b>17,000</b>	<b>17,000</b>	<b>17,000</b>	<b>85,000</b>	<b>280,000</b>

RESPONSIBLE AGENCY: **FDOT**

Item Segment **TOTAL ALL Years ALL Phases:**      **\$280,000**

Item Number: **251156**      Item **TOTAL ALL Years ALL Phases ALL Segments:**      **\$2,744,449**

TPO Project No: **DT2511565**  
LRTP Ref: 07-30  
County: MIAMI-DADE  
Roadway ID: 87059000  
Lanes Exist:  
Lanes Improved:  
Lanes Added:  
Project Length: 0.496  
District: 6

Project Description: **PORT OF MIAMI TUNNEL OVERSIGHT CONSULTANT**

Type of Work: **INSPECT CONSTRUCTION PROJS.**      SIS or Non-SIS: **Yes**

Extra Description:

PHASE :		Proposed Funding (in \$000s)								
		Funding Source	<2025	2024 - 2025	2025 - 2026	2026 - 2027	2027 - 2028	2028 - 2029	>2029	All Years
		DDR	33	8	8	8	8	8	38	111
		DI	41	0	0	0	0	0	0	41
<b>PRELIMINARY ENGINEERING</b>		<b>Total</b>	<b>74</b>	<b>8</b>	<b>8</b>	<b>8</b>	<b>8</b>	<b>8</b>	<b>38</b>	<b>152</b>
		DI	400	0	0	0	0	0	0	400
<b>CONSTRUCTION</b>		<b>Total</b>	<b>400</b>	<b>0</b>	<b>0</b>	<b>0</b>	<b>0</b>	<b>0</b>	<b>0</b>	<b>400</b>
		D	365	0	0	0	0	0	0	365
		DI	4,923	700	700	700	700	700	3,500	11,923
		DIS	1,427	0	0	0	0	0	0	1,427
<b>MAINTENANCE</b>		<b>Total</b>	<b>6,715</b>	<b>700</b>	<b>700</b>	<b>700</b>	<b>700</b>	<b>700</b>	<b>3,500</b>	<b>13,715</b>

RESPONSIBLE AGENCY: **FDOT**

Item Segment **TOTAL ALL Years ALL Phases:**      **\$14,267**

Item Number: **251156**      Item **TOTAL ALL Years ALL Phases ALL Segments:**      **\$2,744,449**

MIAMI-DADE TRANSPORTATION PLANNING ORGANIZATION  
 TRANSPORTATION IMPROVEMENT PROGRAM  
 PRIMARY STATE HIGHWAYS AND INTERMODAL



**HIGHWAYS**

TPO Project No: **DT2516881**  
 LRTP Ref: 06-09  
 County: MIAMI-DADE  
 Roadway ID: 87200000  
 Lanes Exist: 2  
 Lanes Improved: 2  
 Lanes Added: 1  
 Project Length: 1.976  
 District: 6

Project Description: **SR 836 / I-395**

**W OF I-95**

**MACARTHUR CAUSEWAY BRIDGE**

Type of Work: **BRIDGE-REPLACE AND ADD LANES**

SIS or Non-SIS: **Yes**

Extra Description:

PHASE :		Proposed Funding (in \$000s)							All Years	
		Funding Source	<2025	2024 - 2025	2025 - 2026	2026 - 2027	2027 - 2028	2028 - 2029		>2029
PRELIMINARY ENGINEERING		DDR	25	0	0	0	0	0	0	25
		DI	1,744	0	0	0	0	0	0	1,744
		DI	2,982	0	0	0	0	0	0	2,982
		DIH	1,348	0	0	0	0	0	0	1,348
		DIS	1,304	0	0	0	0	0	0	1,304
		DS	138	0	0	0	0	0	0	138
		NHPP	11,121	0	0	0	0	0	0	11,121
		<b>Total</b>	<b>18,662</b>	<b>0</b>	<b>0</b>	<b>0</b>	<b>0</b>	<b>0</b>	<b>0</b>	<b>18,662</b>
RIGHT OF WAY		BNCA	24	0	0	0	0	0	0	24
		BNDS	1,303	0	0	0	0	0	0	1,303
		BNIR	133,804	0	0	0	0	0	0	133,804
		DDR	258	0	0	0	0	0	0	258
		DI	10,043	0	0	0	0	0	0	10,043
		DIH	2,737	0	0	0	0	0	0	2,737
		DIS	2,200	0	0	0	0	0	0	2,200
		DS	14,580	0	0	0	0	0	0	14,580
		GMR	14,093	0	0	0	0	0	0	14,093
		<b>Total</b>	<b>179,042</b>	<b>0</b>	<b>0</b>	<b>0</b>	<b>0</b>	<b>0</b>	<b>0</b>	<b>179,042</b>
RAILROAD & UTILITIES		DDR	102	0	0	0	0	0	0	102
		DI	2,205	0	0	0	0	0	0	2,205
		DS	115	0	0	0	0	0	0	115
		LF	706	0	0	0	0	0	0	706
		LFU	245	0	0	0	0	0	0	245
		<b>Total</b>	<b>3,373</b>	<b>0</b>	<b>0</b>	<b>0</b>	<b>0</b>	<b>0</b>	<b>0</b>	<b>3,373</b>
		ACCM	961	0	0	0	0	0	0	961
		ACNP	57,179	12,504	11,636	562	0	0	0	81,881
		ACSU	17,434	1,544	0	0	0	0	0	18,978
		BRRP	51	0	0	0	0	0	0	51
		CARU	11,229	0	0	0	0	0	0	11,229
		CM	773	0	0	0	0	0	0	773
		DDR	716	0	0	0	0	0	0	716

MIAMI-DADE TRANSPORTATION PLANNING ORGANIZATION  
 TRANSPORTATION IMPROVEMENT PROGRAM  
 PRIMARY STATE HIGHWAYS AND INTERMODAL



**HIGHWAYS**

TPO Project No: **DT2516881**  
 LRTP Ref: 06-09  
 County: MIAMI-DADE  
 Roadway ID: 87200000  
 Lanes Exist: 2  
 Lanes Improved: 2  
 Lanes Added: 1  
 Project Length: 1.976  
 District: 6

Project Description: **SR 836 / I-395** **W OF I-95** **MACARTHUR CAUSEWAY BRIDGE**

Type of Work: **BRIDGE-REPLACE AND ADD LANES** SIS or Non-SIS: **Yes**

Extra Description:

		Proposed Funding (in \$000s)							
PHASE :	Funding Source	<2025	2024 - 2025	2025 - 2026	2026 - 2027	2027 - 2028	2028 - 2029	>2029	All Years
	DI	500	0	0	0	0	0	0	500
	DI	327,952	0	0	0	0	0	0	327,952
	DIH	29	0	0	0	0	0	0	29
	DS	87	0	0	0	0	0	0	87
	DS	63	0	0	0	0	0	0	63
	GFSU	3,419	0	0	0	0	0	0	3,419
	GMR	19,231	0	0	0	0	0	0	19,231
	LF	93	0	0	0	0	0	0	93
	NHEX	132	0	0	0	0	0	0	132
	NHPP	166,636	0	0	0	0	0	0	166,636
	STED	109,246	0	0	0	0	0	0	109,246
	SU	15,199	0	1,060	0	0	0	0	16,259
<b>DESIGN/BUILD</b>	<b>Total</b>	<b>730,930</b>	<b>14,048</b>	<b>12,696</b>	<b>562</b>	<b>0</b>	<b>0</b>	<b>0</b>	<b>758,236</b>

RESPONSIBLE AGENCY: **FDOT**

Item Segment **TOTAL ALL Years ALL Phases:** **\$959,313**  
 Item Number: **251688** Item **TOTAL ALL Years ALL Phases ALL Segments:** **\$966,682**

TPO Project No: **DT2516882**  
 LRTP Ref: 06-09  
 County: MIAMI-DADE  
 Roadway ID:  
 Lanes Exist:  
 Lanes Improved:  
 Lanes Added:  
 Project Length: 0.253  
 District: 6

Project Description: **I-395 INTERIM ROADWAY / NE 2 AVE** **NE 11 ST** **NE 14 ST**

Type of Work: **WIDEN/RESURFACE EXIST LANES** SIS or Non-SIS: **Yes**

Extra Description:

		Proposed Funding (in \$000s)							
PHASE :	Funding Source	<2025	2024 - 2025	2025 - 2026	2026 - 2027	2027 - 2028	2028 - 2029	>2029	All Years
		80	0	0	0	0	0	0	80
<b>PRELIMINARY ENGINEERING</b>	<b>Total</b>	<b>80</b>	<b>0</b>	<b>0</b>	<b>0</b>	<b>0</b>	<b>0</b>	<b>0</b>	<b>80</b>



MIAMI-DADE TRANSPORTATION PLANNING ORGANIZATION  
 TRANSPORTATION IMPROVEMENT PROGRAM  
 PRIMARY STATE HIGHWAYS AND INTERMODAL



**HIGHWAYS**

TPO Project No: <b>DT2516882</b>	Project Description: <b>I-395 INTERIM ROADWAY / NE 2 AVE</b>	<b>NE 11 ST</b>							<b>NE 14 ST</b>	
LRTP Ref: 06-09										
County: MIAMI-DADE										
Roadway ID:										
Lanes Exist:	Type of Work: <b>WIDEN/RESURFACE EXIST LANES</b>	SIS or Non-SIS: <b>Yes</b>								
Lanes Improved:										
Lanes Added:	Extra Description:									
Project Length: 0.253										
District: 6										
				Proposed Funding (in \$000s)						
PHASE :		Funding Source	<2025	2024 - 2025	2025 - 2026	2026 - 2027	2027 - 2028	2028 - 2029	>2029	All Years
			1,399	0	0	0	0	0	0	1,399
<b>CONSTRUCTION</b>		<b>Total</b>	<b>1,399</b>	<b>0</b>	<b>0</b>	<b>0</b>	<b>0</b>	<b>0</b>	<b>0</b>	<b>1,399</b>

RESPONSIBLE AGENCY: **FDOT**

Item Segment TOTAL ALL Years ALL Phases: **\$1,479**

Item Number: **251688**      Item TOTAL ALL Years ALL Phases ALL Segments: **\$966,682**

TPO Project No: <b>DT2516883</b>	Project Description: <b>SR 836 / I-395 / INTERIM</b>	<b>NE 1 AVE</b>							<b>MACARTHUR CAUSEWAY</b>	
LRTP Ref: 07-26										
County: MIAMI-DADE										
Roadway ID:										
Lanes Exist:	Type of Work: <b>ADD LANES &amp; RECONSTRUCT</b>	SIS or Non-SIS: <b>Yes</b>								
Lanes Improved:										
Lanes Added:	Extra Description:									
Project Length: 0.427										
District: 6										
				Proposed Funding (in \$000s)						
PHASE :		Funding Source	<2025	2024 - 2025	2025 - 2026	2026 - 2027	2027 - 2028	2028 - 2029	>2029	All Years
			104	0	0	0	0	0	0	104
<b>PRELIMINARY ENGINEERING</b>		<b>Total</b>	<b>104</b>	<b>0</b>	<b>0</b>	<b>0</b>	<b>0</b>	<b>0</b>	<b>0</b>	<b>104</b>
			48	0	0	0	0	0	0	48
			5,738	0	0	0	0	0	0	5,738
<b>CONSTRUCTION</b>		<b>Total</b>	<b>5,786</b>	<b>0</b>	<b>0</b>	<b>0</b>	<b>0</b>	<b>0</b>	<b>0</b>	<b>5,786</b>

RESPONSIBLE AGENCY: **FDOT**

Item Segment TOTAL ALL Years ALL Phases: **\$5,890**

Item Number: **251688**      Item TOTAL ALL Years ALL Phases ALL Segments: **\$966,682**

MIAMI-DADE TRANSPORTATION PLANNING ORGANIZATION  
TRANSPORTATION IMPROVEMENT PROGRAM  
PRIMARY STATE HIGHWAYS AND INTERMODAL



**HIGHWAYS**

TPO Project No: **DT4064861**  
LRTP Ref: 06-09  
County: DIST/ST-WIDE  
Roadway ID:  
Lanes Exist:  
Lanes Improved:  
Lanes Added:  
Project Length:  
District: 6

Project Description: **DISTRICTWIDE RIGHT-OF-WAY DONATIONS AND DEDICATIONS**

Type of Work: **RIGHT OF WAY ACTIVITIES**      SIS or Non-SIS: **No**

Extra Description:

PHASE :		Proposed Funding (in \$000s)								
		Funding Source	<2025	2024 - 2025	2025 - 2026	2026 - 2027	2027 - 2028	2028 - 2029	>2029	All Years
PRELIMINARY ENGINEERING		DIH	77	10	10	10	10	10	0	127
		<b>Total</b>	<b>77</b>	<b>10</b>	<b>10</b>	<b>10</b>	<b>10</b>	<b>10</b>	<b>0</b>	<b>127</b>
RIGHT OF WAY		DIH	716	60	60	60	60	60	0	1,016
		<b>Total</b>	<b>716</b>	<b>60</b>	<b>60</b>	<b>60</b>	<b>60</b>	<b>60</b>	<b>0</b>	<b>1,016</b>

RESPONSIBLE AGENCY: **FDOT**

Item Segment **TOTAL ALL Years ALL Phases:**      **\$1,143**  
Item Number: **406486**      Item **TOTAL ALL Years ALL Phases ALL Segments:**      **\$1,143**

TPO Project No: **DT4095211**  
LRTP Ref: 06-09  
County: DIST/ST-WIDE  
Roadway ID:  
Lanes Exist:  
Lanes Improved:  
Lanes Added:  
Project Length:  
District: 6

Project Description: **DISTRICTWIDE TRAFFIC OPERATIONS - CONSULTANT STUDIES**

Type of Work: **TRAFFIC OPS IMPROVEMENT**      SIS or Non-SIS: **No**

Extra Description:

PHASE :		Proposed Funding (in \$000s)								
		Funding Source	<2025	2024 - 2025	2025 - 2026	2026 - 2027	2027 - 2028	2028 - 2029	>2029	All Years
PRELIMINARY ENGINEERING			1,697	0	0	0	0	0	0	1,697
		<b>Total</b>	<b>1,697</b>	<b>0</b>	<b>0</b>	<b>0</b>	<b>0</b>	<b>0</b>	<b>0</b>	<b>1,697</b>

RESPONSIBLE AGENCY: **FDOT**

Item Segment **TOTAL ALL Years ALL Phases:**      **\$1,697**  
Item Number: **409521**      Item **TOTAL ALL Years ALL Phases ALL Segments:**      **\$12,104**

MIAMI-DADE TRANSPORTATION PLANNING ORGANIZATION  
 TRANSPORTATION IMPROVEMENT PROGRAM  
 PRIMARY STATE HIGHWAYS AND INTERMODAL



**HIGHWAYS**

TPO Project No: **DT4095212**  
 LRTP Ref: 06-09  
 County: DIST/ST-WIDE  
 Roadway ID:  
 Lanes Exist:  
 Lanes Improved:  
 Lanes Added:  
 Project Length:  
 District: 6

Project Description: **DISTRICTWIDE TRAFFIC OPERATIONS - STUDIES CONSULTANT**

Type of Work: **TRAFFIC OPS IMPROVEMENT**      SIS or Non-SIS: **No**

Extra Description:

PHASE :		Proposed Funding (in \$000s)							All Years
		Funding Source	<2025	2024 - 2025	2025 - 2026	2026 - 2027	2027 - 2028	2028 - 2029	
PRELIMINARY ENGINEERING	Total	1,263	0	0	0	0	0	0	1,263
		<b>Total</b>	<b>1,263</b>	<b>0</b>	<b>0</b>	<b>0</b>	<b>0</b>	<b>0</b>	<b>1,263</b>

RESPONSIBLE AGENCY: **FDOT**

Item Segment TOTAL ALL Years ALL Phases: **\$1,263**  
 Item Number: 409521      Item TOTAL ALL Years ALL Phases ALL Segments: **\$12,104**

TPO Project No: **DT4095213**  
 LRTP Ref: 06-09  
 County: DIST/ST-WIDE  
 Roadway ID:  
 Lanes Exist:  
 Lanes Improved:  
 Lanes Added:  
 Project Length:  
 District: 6

Project Description: **DISTRICTWIDE TRAFFIC OPERATIONS - STUDIES CONSULTANT**

Type of Work: **TRAFFIC OPS IMPROVEMENT**      SIS or Non-SIS: **No**

Extra Description:

PHASE :		Proposed Funding (in \$000s)							All Years
		Funding Source	<2025	2024 - 2025	2025 - 2026	2026 - 2027	2027 - 2028	2028 - 2029	
PRELIMINARY ENGINEERING	Total	1,074	0	0	0	0	0	0	1,074
		<b>Total</b>	<b>1,074</b>	<b>0</b>	<b>0</b>	<b>0</b>	<b>0</b>	<b>0</b>	<b>1,074</b>

RESPONSIBLE AGENCY: **FDOT**

Item Segment TOTAL ALL Years ALL Phases: **\$1,074**  
 Item Number: 409521      Item TOTAL ALL Years ALL Phases ALL Segments: **\$12,104**

MIAMI-DADE TRANSPORTATION PLANNING ORGANIZATION  
 TRANSPORTATION IMPROVEMENT PROGRAM  
 PRIMARY STATE HIGHWAYS AND INTERMODAL



**HIGHWAYS**

TPO Project No: **DT4095214**  
 LRTP Ref: 06-09  
 County: DIST/ST-WIDE  
 Roadway ID:  
 Lanes Exist:  
 Lanes Improved:  
 Lanes Added:  
 Project Length:  
 District: 6

Project Description: **DISTRICTWIDE TRAFFIC OPERATIONS - STUDIES CONSULTANT**

Type of Work: **TRAFFIC OPS IMPROVEMENT**      SIS or Non-SIS: **No**

Extra Description:

		Proposed Funding (in \$000s)							All Years
		<2025	2024 - 2025	2025 - 2026	2026 - 2027	2027 - 2028	2028 - 2029	>2029	
PHASE :	Funding Source								
		840	0	0	0	0	0	0	840
PRELIMINARY ENGINEERING	Total	840	0	0	0	0	0	0	840

RESPONSIBLE AGENCY: **FDOT**

Item Segment TOTAL ALL Years ALL Phases: **\$840**  
 Item Number: 409521      Item TOTAL ALL Years ALL Phases ALL Segments: **\$12,104**

TPO Project No: **DT4095215**  
 LRTP Ref: 06-09  
 County: DIST/ST-WIDE  
 Roadway ID:  
 Lanes Exist:  
 Lanes Improved:  
 Lanes Added:  
 Project Length:  
 District: 6

Project Description: **DISTRICTWIDE TRAFFIC OPERATIONS - STUDIES CONSULTANT**

Type of Work: **TRAFFIC OPS IMPROVEMENT**      SIS or Non-SIS: **No**

Extra Description:

		Proposed Funding (in \$000s)							All Years
		<2025	2024 - 2025	2025 - 2026	2026 - 2027	2027 - 2028	2028 - 2029	>2029	
PHASE :	Funding Source								
		1,523	0	0	0	0	0	0	1,523
PRELIMINARY ENGINEERING	Total	1,523	0	0	0	0	0	0	1,523

RESPONSIBLE AGENCY: **FDOT**

Item Segment TOTAL ALL Years ALL Phases: **\$1,523**  
 Item Number: 409521      Item TOTAL ALL Years ALL Phases ALL Segments: **\$12,104**

MIAMI-DADE TRANSPORTATION PLANNING ORGANIZATION  
 TRANSPORTATION IMPROVEMENT PROGRAM  
 PRIMARY STATE HIGHWAYS AND INTERMODAL



**HIGHWAYS**

TPO Project No: **DT4095216**  
 LRTP Ref: 06-09  
 County: DIST/ST-WIDE  
 Roadway ID:  
 Lanes Exist:  
 Lanes Improved:  
 Lanes Added:  
 Project Length:  
 District: 6

Project Description: **DISTRICTWIDE TRAFFIC OPERATIONS - STUDIES CONSULTANT**

Type of Work: **TRAFFIC OPS IMPROVEMENT**      SIS or Non-SIS: **No**

Extra Description:

PHASE :		Proposed Funding (in \$000s)							All Years
		Funding Source	<2025	2024 - 2025	2025 - 2026	2026 - 2027	2027 - 2028	2028 - 2029	
PRELIMINARY ENGINEERING	Total	2,060	0	0	0	0	0	0	2,060

RESPONSIBLE AGENCY: **FDOT**

Item Segment TOTAL ALL Years ALL Phases: **\$2,060**

Item Number: 409521

Item TOTAL ALL Years ALL Phases ALL Segments: **\$12,104**

TPO Project No: **DT4095217**  
 LRTP Ref: 06-09  
 County: DIST/ST-WIDE  
 Roadway ID:  
 Lanes Exist:  
 Lanes Improved:  
 Lanes Added:  
 Project Length:  
 District: 6

Project Description: **DISTRICTWIDE TRAFFIC OPERATIONS - STUDIES CONSULTANT**

Type of Work: **TRAFFIC OPS IMPROVEMENT**      SIS or Non-SIS: **No**

Extra Description:

PHASE :		Proposed Funding (in \$000s)							All Years
		Funding Source	<2025	2024 - 2025	2025 - 2026	2026 - 2027	2027 - 2028	2028 - 2029	
	DDR	175	0	0	0	0	0	0	175
	DIH	66	5	0	0	0	0	0	71
	DS	1,050	275	0	0	0	0	0	1,325
PRELIMINARY ENGINEERING	Total	1,291	280	0	0	0	0	0	1,571

RESPONSIBLE AGENCY: **FDOT**

Item Segment TOTAL ALL Years ALL Phases: **\$1,571**

Item Number: 409521

Item TOTAL ALL Years ALL Phases ALL Segments: **\$12,104**

MIAMI-DADE TRANSPORTATION PLANNING ORGANIZATION  
TRANSPORTATION IMPROVEMENT PROGRAM  
PRIMARY STATE HIGHWAYS AND INTERMODAL



**HIGHWAYS**

TPO Project No: **DT4095218**  
 LRTP Ref: 06-09  
 County: DIST/ST-WIDE  
 Roadway ID:  
 Lanes Exist:  
 Lanes Improved:  
 Lanes Added:  
 Project Length:  
 District: 6

Project Description: **DISTRICTWIDE TRAFFIC OPERATIONS - STUDIES CONSULTANT**

Type of Work: **TRAFFIC OPS IMPROVEMENT**      SIS or Non-SIS: **No**

Extra Description:

PHASE :		Proposed Funding (in \$000s)							All Years
		<2025	2024 - 2025	2025 - 2026	2026 - 2027	2027 - 2028	2028 - 2029	>2029	
	DIH	10	5	5	5	0	0	0	25
	DS	601	300	300	240	0	0	0	1,441
<b>PRELIMINARY ENGINEERING</b>	<b>Total</b>	<b>611</b>	<b>305</b>	<b>305</b>	<b>245</b>	<b>0</b>	<b>0</b>	<b>0</b>	<b>1,466</b>

RESPONSIBLE AGENCY: **FDOT**

Item Segment **TOTAL ALL Years ALL Phases:**      **\$1,466**  
 Item Number: **409521**      Item **TOTAL ALL Years ALL Phases ALL Segments:**      **\$12,104**

TPO Project No: **DT4095219**  
 LRTP Ref: 06-09  
 County: DIST/ST-WIDE  
 Roadway ID:  
 Lanes Exist:  
 Lanes Improved:  
 Lanes Added:  
 Project Length:  
 District: 6

Project Description: **DISTRICTWIDE TRAFFIC OPERATIONS - STUDIES CONSULTANT**

Type of Work: **TRAFFIC OPS IMPROVEMENT**      SIS or Non-SIS: **No**

Extra Description:

PHASE :		Proposed Funding (in \$000s)							All Years
		<2025	2024 - 2025	2025 - 2026	2026 - 2027	2027 - 2028	2028 - 2029	>2029	
	DIH	0	0	0	0	5	5	0	10
	DS	0	0	0	0	300	300	0	600
<b>PRELIMINARY ENGINEERING</b>	<b>Total</b>	<b>0</b>	<b>0</b>	<b>0</b>	<b>0</b>	<b>305</b>	<b>305</b>	<b>0</b>	<b>610</b>

RESPONSIBLE AGENCY: **FDOT**

Item Segment **TOTAL ALL Years ALL Phases:**      **\$610**  
 Item Number: **409521**      Item **TOTAL ALL Years ALL Phases ALL Segments:**      **\$12,104**

MIAMI-DADE TRANSPORTATION PLANNING ORGANIZATION  
 TRANSPORTATION IMPROVEMENT PROGRAM  
 PRIMARY STATE HIGHWAYS AND INTERMODAL



**HIGHWAYS**

TPO Project No: **DT4102651**  
 LRTP Ref: 06-09  
 County: DIST/ST-WIDE  
 Roadway ID:  
 Lanes Exist:  
 Lanes Improved:  
 Lanes Added:  
 Project Length:  
 District: 6

Project Description: **DISTRICTWIDE LEAD ABATEMENT INSPECTIONS CONSULTANT**

Type of Work: **INSPECT CONSTRUCTION PROJS.** SIS or Non-SIS: **No**

Extra Description:

PHASE :		Proposed Funding (in \$000s)							All Years
		Funding Source	<2025	2024 - 2025	2025 - 2026	2026 - 2027	2027 - 2028	2028 - 2029	
CONSTRUCTION	Total	2,830	0	0	0	0	0	0	2,830

RESPONSIBLE AGENCY: **FDOT**

Item Segment TOTAL ALL Years ALL Phases: **\$2,830**

Item Number: **410265** Item TOTAL ALL Years ALL Phases ALL Segments: **\$7,961**

TPO Project No: **DT4102652**  
 LRTP Ref: 06-09  
 County: DIST/ST-WIDE  
 Roadway ID:  
 Lanes Exist:  
 Lanes Improved:  
 Lanes Added:  
 Project Length:  
 District: 6

Project Description: **DISTRICTWIDE ASBESTOS & LEAD ABATEMENT SUPERVISION & INSPECTIONS**

Type of Work: **INSPECT CONSTRUCTION PROJS.** SIS or Non-SIS: **No**

Extra Description:

PHASE :		Proposed Funding (in \$000s)							All Years
		Funding Source	<2025	2024 - 2025	2025 - 2026	2026 - 2027	2027 - 2028	2028 - 2029	
CONSTRUCTION	BRRP	3,581	300	150	0	0	0	0	4,031
CONSTRUCTION	Total	3,581	300	150	0	0	0	0	4,031

RESPONSIBLE AGENCY: **FDOT**

Item Segment TOTAL ALL Years ALL Phases: **\$4,031**

Item Number: **410265** Item TOTAL ALL Years ALL Phases ALL Segments: **\$7,961**

MIAMI-DADE TRANSPORTATION PLANNING ORGANIZATION  
 TRANSPORTATION IMPROVEMENT PROGRAM  
 PRIMARY STATE HIGHWAYS AND INTERMODAL



**HIGHWAYS**

TPO Project No: **DT4102654**  
 LRTP Ref: 06-09  
 County: DIST/ST-WIDE  
 Roadway ID:  
 Lanes Exist:  
 Lanes Improved:  
 Lanes Added:  
 Project Length:  
 District: 6

Project Description: **DISTRICTWIDE ASBESTOS & LEAD ABATEMENT SUPERVISION & INSPECTIONS**

Type of Work: **INSPECT CONSTRUCTION PROJS.** SIS or Non-SIS: **No**

Extra Description:

PHASE :		Proposed Funding (in \$000s)							All Years
		<2025	2024 - 2025	2025 - 2026	2026 - 2027	2027 - 2028	2028 - 2029	>2029	
	Funding Source								
	BRRP	0	0	200	300	300	300	0	1,100
CONSTRUCTION	<b>Total</b>	<b>0</b>	<b>0</b>	<b>200</b>	<b>300</b>	<b>300</b>	<b>300</b>	<b>0</b>	<b>1,100</b>

RESPONSIBLE AGENCY: **FDOT**

Item Segment **TOTAL ALL Years ALL Phases:** **\$1,100**

Item Number: **410265** Item **TOTAL ALL Years ALL Phases ALL Segments:** **\$7,961**

TPO Project No: **DT4106461**  
 LRTP Ref: 07-34  
 County: MIAMI-DADE  
 Roadway ID:  
 Lanes Exist:  
 Lanes Improved:  
 Lanes Added:  
 Project Length: 3.441  
 District: 6

Project Description: **SR 934 / NE 79 & 82 ST SR 5 / BISCAYNE BLVD BAY DR**

Type of Work: **FLEXIBLE PAVEMENT RECONSTRUCT.** SIS or Non-SIS: **No**

Extra Description:

PHASE :		Proposed Funding (in \$000s)							All Years
		<2025	2024 - 2025	2025 - 2026	2026 - 2027	2027 - 2028	2028 - 2029	>2029	
	Funding Source								
		3	0	0	0	0	0	0	3
PRELIMINARY ENGINEERING	<b>Total</b>	<b>3</b>	<b>0</b>	<b>0</b>	<b>0</b>	<b>0</b>	<b>0</b>	<b>0</b>	<b>3</b>

RESPONSIBLE AGENCY: **FDOT**

Item Segment **TOTAL ALL Years ALL Phases:** **\$3**

Item Number: **410646** Item **TOTAL ALL Years ALL Phases ALL Segments:** **\$11,286**



MIAMI-DADE TRANSPORTATION PLANNING ORGANIZATION  
TRANSPORTATION IMPROVEMENT PROGRAM  
PRIMARY STATE HIGHWAYS AND INTERMODAL



**HIGHWAYS**

TPO Project No: <b>DT4106462</b>	Project Description: <b>SR 934 / NE 79 ST</b>	<b>W OF I-95 (13TH CT)</b>	<b>END OF SR 934 / 1 WAY PL</b>
LRTP Ref: 07-34			
County: MIAMI-DADE			
Roadway ID:			
Lanes Exist:	Type of Work: <b>PD&amp;E/EMO STUDY</b>	SIS or Non-SIS: <b>No</b>	
Lanes Improved:	Extra Description:		
Lanes Added:			
Project Length: 5.985			
District: 6			

		Proposed Funding (in \$000s)							All Years
		<2025	2024 - 2025	2025 - 2026	2026 - 2027	2027 - 2028	2028 - 2029	>2029	
PHASE :	Funding Source								
		1,234	0	0	0	0	0	0	1,234
<b>PROJECT DEVELOPMENT AND ENVIRONMENTAL</b>		<b>Total</b>	<b>1,234</b>	<b>0</b>	<b>0</b>	<b>0</b>	<b>0</b>	<b>0</b>	<b>1,234</b>

RESPONSIBLE AGENCY: **FDOT**

Item Segment **TOTAL ALL Years ALL Phases:** **\$1,234**  
Item Number: **410646**      Item **TOTAL ALL Years ALL Phases ALL Segments:** **\$11,286**

TPO Project No: <b>DT4106463</b>	Project Description: <b>SR 934 / NE 82 ST</b>	<b>SR 5 / BISCAYNE BLVD</b>	<b>NE BAYSHORE CT</b>
LRTP Ref: 07-34			
County: MIAMI-DADE			
Roadway ID:			
Lanes Exist:	Type of Work: <b>RESURFACING</b>	SIS or Non-SIS: <b>No</b>	
Lanes Improved:	Extra Description:		
Lanes Added:			
Project Length: 0.763			
District: 6			

		Proposed Funding (in \$000s)							All Years
		<2025	2024 - 2025	2025 - 2026	2026 - 2027	2027 - 2028	2028 - 2029	>2029	
PHASE :	Funding Source								
		300	0	0	0	0	0	0	300
<b>PRELIMINARY ENGINEERING</b>		<b>Total</b>	<b>300</b>	<b>0</b>	<b>0</b>	<b>0</b>	<b>0</b>	<b>0</b>	<b>300</b>
		18	0	0	0	0	0	0	18
<b>RIGHT OF WAY</b>		<b>Total</b>	<b>18</b>	<b>0</b>	<b>0</b>	<b>0</b>	<b>0</b>	<b>0</b>	<b>18</b>
		9	0	0	0	0	0	0	9
<b>RAILROAD &amp; UTILITIES</b>		<b>Total</b>	<b>9</b>	<b>0</b>	<b>0</b>	<b>0</b>	<b>0</b>	<b>0</b>	<b>9</b>
		808	0	0	0	0	0	0	808
		88	0	0	0	0	0	0	88
<b>CONSTRUCTION</b>		<b>Total</b>	<b>896</b>	<b>0</b>	<b>0</b>	<b>0</b>	<b>0</b>	<b>0</b>	<b>896</b>

RESPONSIBLE AGENCY: **FDOT**

Item Segment **TOTAL ALL Years ALL Phases:** **\$1,223**  
Item Number: **410646**      Item **TOTAL ALL Years ALL Phases ALL Segments:** **\$11,286**

MIAMI-DADE TRANSPORTATION PLANNING ORGANIZATION  
TRANSPORTATION IMPROVEMENT PROGRAM  
PRIMARY STATE HIGHWAYS AND INTERMODAL



**HIGHWAYS**

TPO Project No: <b>DT4106464</b>	Project Description: <b>SR 934 / NE / NW 79 ST</b>	<b>W OF I-95 (13TH CT)</b>	<b>END OF SR 934 / 1 WAY PL</b>
LRTP Ref: 07-34			
County: MIAMI-DADE			
Roadway ID:			
Lanes Exist:	Type of Work: <b>PD&amp;E/EMO STUDY</b>	SIS or Non-SIS: <b>No</b>	
Lanes Improved:	Extra Description:		
Lanes Added:			
Project Length: 5.948			
District: 6			

PHASE :		Proposed Funding (in \$000s)								
		Funding Source	<2025	2024 - 2025	2025 - 2026	2026 - 2027	2027 - 2028	2028 - 2029	>2029	All Years
<b>PRELIMINARY ENGINEERING</b>		Total	8	0	0	0	0	0	0	8
			3,819	0	0	0	0	0	0	3,819
<b>PROJECT DEVELOPMENT AND ENVIRONMENTAL</b>		Total	98	0	0	0	0	0	0	98
			3,917	0	0	0	0	0	0	3,917

RESPONSIBLE AGENCY: FDOT

Item Segment TOTAL ALL Years ALL Phases: **\$3,925**  
Item Number: 410646      Item TOTAL ALL Years ALL Phases ALL Segments: **\$11,286**

TPO Project No: <b>DT4106465</b>	Project Description: <b>SR 934 / NE / NW 79 ST</b>	<b>W OF I-95 (13TH CT)</b>	<b>END OF SR 934 / 1 WAY PL</b>
LRTP Ref: 07-34			
County: MIAMI-DADE			
Roadway ID:			
Lanes Exist:	Type of Work: <b>ADD LANES &amp; RECONSTRUCT</b>	SIS or Non-SIS: <b>Yes</b>	
Lanes Improved:	Extra Description:		
Lanes Added:			
Project Length: 5.948			
District: 6			

PHASE :		Proposed Funding (in \$000s)								
		Funding Source	<2025	2024 - 2025	2025 - 2026	2026 - 2027	2027 - 2028	2028 - 2029	>2029	All Years
<b>PRELIMINARY ENGINEERING</b>		Total	3	0	0	0	0	0	0	3
			169	0	0	0	0	0	0	169
<b>RAILROAD &amp; UTILITIES</b>		Total	1	0	0	0	0	0	0	1
			15	0	0	0	0	0	0	15

RESPONSIBLE AGENCY: FDOT

Item Segment TOTAL ALL Years ALL Phases: **\$188**  
Item Number: 410646      Item TOTAL ALL Years ALL Phases ALL Segments: **\$11,286**

MIAMI-DADE TRANSPORTATION PLANNING ORGANIZATION  
TRANSPORTATION IMPROVEMENT PROGRAM  
PRIMARY STATE HIGHWAYS AND INTERMODAL



**HIGHWAYS**

TPO Project No: <b>DT4106466</b>	Project Description: <b>SR 934 / NE / NW 81 / 82 ST</b>	<b>W OF I-95 (13TH CT)</b>	<b>END OF SR 934 / 1 WAY PL</b>																																																																																									
LRTP Ref: 07-34																																																																																												
County: MIAMI-DADE																																																																																												
Roadway ID:																																																																																												
Lanes Exist:	Type of Work: <b>ROAD RECONSTRUCTION - 2 LANE</b>	SIS or Non-SIS: <b>No</b>																																																																																										
Lanes Improved:	Extra Description: <table border="1" style="width: 100%; border-collapse: collapse; margin-top: 10px;"> <thead> <tr> <th colspan="9" style="text-align: center;">Proposed Funding (in \$000s)</th> </tr> <tr> <th style="text-align: left;">PHASE :</th> <th style="text-align: center;">Funding Source</th> <th style="text-align: center;">&lt;2025</th> <th style="text-align: center;">2024 - 2025</th> <th style="text-align: center;">2025 - 2026</th> <th style="text-align: center;">2026 - 2027</th> <th style="text-align: center;">2027 - 2028</th> <th style="text-align: center;">2028 - 2029</th> <th style="text-align: center;">&gt;2029</th> <th style="text-align: center;">All Years</th> </tr> </thead> <tbody> <tr> <td></td> <td>DDR</td> <td style="text-align: center;">3</td> <td style="text-align: center;">0</td> <td style="text-align: center;">0</td> <td style="text-align: center;">0</td> <td style="text-align: center;">0</td> <td style="text-align: center;">0</td> <td style="text-align: center;">0</td> <td style="text-align: center;">3</td> </tr> <tr> <td></td> <td>DIH</td> <td style="text-align: center;">110</td> <td style="text-align: center;">0</td> <td style="text-align: center;">0</td> <td style="text-align: center;">0</td> <td style="text-align: center;">0</td> <td style="text-align: center;">0</td> <td style="text-align: center;">0</td> <td style="text-align: center;">110</td> </tr> <tr> <td></td> <td>DS</td> <td style="text-align: center;">1</td> <td style="text-align: center;">0</td> <td style="text-align: center;">0</td> <td style="text-align: center;">0</td> <td style="text-align: center;">0</td> <td style="text-align: center;">0</td> <td style="text-align: center;">0</td> <td style="text-align: center;">1</td> </tr> <tr> <td></td> <td><b>PRELIMINARY ENGINEERING</b></td> <td style="text-align: center;"><b>Total</b></td> <td style="text-align: center;"><b>114</b></td> <td style="text-align: center;"><b>0</b></td> <td style="text-align: center;"><b>0</b></td> <td style="text-align: center;"><b>0</b></td> <td style="text-align: center;"><b>0</b></td> <td style="text-align: center;"><b>0</b></td> <td style="text-align: center;"><b>114</b></td> </tr> <tr> <td style="border-bottom: 1px solid black;">Lanes Added:</td> <td></td> <td></td> <td></td> <td></td> <td></td> <td></td> <td></td> <td></td> <td></td> </tr> <tr> <td style="border-bottom: 1px solid black;">Project Length: 3.079</td> <td></td> <td></td> <td></td> <td></td> <td></td> <td></td> <td></td> <td></td> <td></td> </tr> <tr> <td style="border-bottom: 1px solid black;">District: 6</td> <td></td> <td></td> <td></td> <td></td> <td></td> <td></td> <td></td> <td></td> <td></td> </tr> </tbody> </table>			Proposed Funding (in \$000s)									PHASE :	Funding Source	<2025	2024 - 2025	2025 - 2026	2026 - 2027	2027 - 2028	2028 - 2029	>2029	All Years		DDR	3	0	0	0	0	0	0	3		DIH	110	0	0	0	0	0	0	110		DS	1	0	0	0	0	0	0	1		<b>PRELIMINARY ENGINEERING</b>	<b>Total</b>	<b>114</b>	<b>0</b>	<b>0</b>	<b>0</b>	<b>0</b>	<b>0</b>	<b>114</b>	Lanes Added:										Project Length: 3.079										District: 6									
Proposed Funding (in \$000s)																																																																																												
PHASE :				Funding Source	<2025	2024 - 2025	2025 - 2026	2026 - 2027	2027 - 2028	2028 - 2029	>2029	All Years																																																																																
				DDR	3	0	0	0	0	0	0	3																																																																																
	DIH	110	0	0	0	0	0	0	110																																																																																			
	DS	1	0	0	0	0	0	0	1																																																																																			
	<b>PRELIMINARY ENGINEERING</b>	<b>Total</b>	<b>114</b>	<b>0</b>	<b>0</b>	<b>0</b>	<b>0</b>	<b>0</b>	<b>114</b>																																																																																			
Lanes Added:																																																																																												
Project Length: 3.079																																																																																												
District: 6																																																																																												

RESPONSIBLE AGENCY: FDOT

Item Segment TOTAL ALL Years ALL Phases: **\$129**  
Item Number: 410646      Item TOTAL ALL Years ALL Phases ALL Segments: **\$11,286**

TPO Project No: <b>DT4106467</b>	Project Description: <b>SR 934 / NW 79 ST</b>	<b>NW 27 AVE</b>	<b>NW 1 PL</b>																																																																																																																							
LRTP Ref: 07-34																																																																																																																										
County: MIAMI-DADE																																																																																																																										
Roadway ID: 87080900																																																																																																																										
Lanes Exist: 3	Type of Work: <b>SAFETY PROJECT</b>	SIS or Non-SIS: <b>Yes</b>																																																																																																																								
Lanes Improved:	Extra Description: <table border="1" style="width: 100%; border-collapse: collapse; margin-top: 10px;"> <thead> <tr> <th colspan="9" style="text-align: center;">Proposed Funding (in \$000s)</th> </tr> <tr> <th style="text-align: left;">PHASE :</th> <th style="text-align: center;">Funding Source</th> <th style="text-align: center;">&lt;2025</th> <th style="text-align: center;">2024 - 2025</th> <th style="text-align: center;">2025 - 2026</th> <th style="text-align: center;">2026 - 2027</th> <th style="text-align: center;">2027 - 2028</th> <th style="text-align: center;">2028 - 2029</th> <th style="text-align: center;">&gt;2029</th> <th style="text-align: center;">All Years</th> </tr> </thead> <tbody> <tr> <td></td> <td>ACSA</td> <td style="text-align: center;">25</td> <td style="text-align: center;">0</td> <td style="text-align: center;">0</td> <td style="text-align: center;">0</td> <td style="text-align: center;">0</td> <td style="text-align: center;">0</td> <td style="text-align: center;">0</td> <td style="text-align: center;">25</td> </tr> <tr> <td></td> <td>ACSS</td> <td style="text-align: center;">186</td> <td style="text-align: center;">0</td> <td style="text-align: center;">0</td> <td style="text-align: center;">0</td> <td style="text-align: center;">0</td> <td style="text-align: center;">0</td> <td style="text-align: center;">0</td> <td style="text-align: center;">186</td> </tr> <tr> <td></td> <td>DIH</td> <td style="text-align: center;">140</td> <td style="text-align: center;">0</td> <td style="text-align: center;">0</td> <td style="text-align: center;">0</td> <td style="text-align: center;">0</td> <td style="text-align: center;">0</td> <td style="text-align: center;">0</td> <td style="text-align: center;">140</td> </tr> <tr> <td></td> <td>DITS</td> <td style="text-align: center;">16</td> <td style="text-align: center;">0</td> <td style="text-align: center;">0</td> <td style="text-align: center;">0</td> <td style="text-align: center;">0</td> <td style="text-align: center;">0</td> <td style="text-align: center;">0</td> <td style="text-align: center;">16</td> </tr> <tr> <td></td> <td>DS</td> <td style="text-align: center;">178</td> <td style="text-align: center;">0</td> <td style="text-align: center;">0</td> <td style="text-align: center;">0</td> <td style="text-align: center;">0</td> <td style="text-align: center;">0</td> <td style="text-align: center;">0</td> <td style="text-align: center;">178</td> </tr> <tr> <td></td> <td><b>PRELIMINARY ENGINEERING</b></td> <td style="text-align: center;"><b>Total</b></td> <td style="text-align: center;"><b>545</b></td> <td style="text-align: center;"><b>0</b></td> <td style="text-align: center;"><b>0</b></td> <td style="text-align: center;"><b>0</b></td> <td style="text-align: center;"><b>0</b></td> <td style="text-align: center;"><b>0</b></td> <td style="text-align: center;"><b>545</b></td> </tr> <tr> <td></td> <td>DDR</td> <td style="text-align: center;">230</td> <td style="text-align: center;">58</td> <td style="text-align: center;">0</td> <td style="text-align: center;">0</td> <td style="text-align: center;">0</td> <td style="text-align: center;">0</td> <td style="text-align: center;">0</td> <td style="text-align: center;">288</td> </tr> <tr> <td></td> <td>DIH</td> <td style="text-align: center;">165</td> <td style="text-align: center;">8</td> <td style="text-align: center;">0</td> <td style="text-align: center;">0</td> <td style="text-align: center;">0</td> <td style="text-align: center;">0</td> <td style="text-align: center;">0</td> <td style="text-align: center;">173</td> </tr> <tr> <td></td> <td>DS</td> <td style="text-align: center;">165</td> <td style="text-align: center;">0</td> <td style="text-align: center;">0</td> <td style="text-align: center;">0</td> <td style="text-align: center;">0</td> <td style="text-align: center;">0</td> <td style="text-align: center;">0</td> <td style="text-align: center;">165</td> </tr> <tr> <td></td> <td><b>RIGHT OF WAY</b></td> <td style="text-align: center;"><b>Total</b></td> <td style="text-align: center;"><b>560</b></td> <td style="text-align: center;"><b>66</b></td> <td style="text-align: center;"><b>0</b></td> <td style="text-align: center;"><b>0</b></td> <td style="text-align: center;"><b>0</b></td> <td style="text-align: center;"><b>0</b></td> <td style="text-align: center;"><b>626</b></td> </tr> </tbody> </table>			Proposed Funding (in \$000s)									PHASE :	Funding Source	<2025	2024 - 2025	2025 - 2026	2026 - 2027	2027 - 2028	2028 - 2029	>2029	All Years		ACSA	25	0	0	0	0	0	0	25		ACSS	186	0	0	0	0	0	0	186		DIH	140	0	0	0	0	0	0	140		DITS	16	0	0	0	0	0	0	16		DS	178	0	0	0	0	0	0	178		<b>PRELIMINARY ENGINEERING</b>	<b>Total</b>	<b>545</b>	<b>0</b>	<b>0</b>	<b>0</b>	<b>0</b>	<b>0</b>	<b>545</b>		DDR	230	58	0	0	0	0	0	288		DIH	165	8	0	0	0	0	0	173		DS	165	0	0	0	0	0	0	165		<b>RIGHT OF WAY</b>	<b>Total</b>	<b>560</b>	<b>66</b>	<b>0</b>	<b>0</b>	<b>0</b>	<b>0</b>	<b>626</b>
Proposed Funding (in \$000s)																																																																																																																										
PHASE :				Funding Source	<2025	2024 - 2025	2025 - 2026	2026 - 2027	2027 - 2028	2028 - 2029	>2029	All Years																																																																																																														
				ACSA	25	0	0	0	0	0	0	25																																																																																																														
	ACSS	186	0	0	0	0	0	0	186																																																																																																																	
	DIH	140	0	0	0	0	0	0	140																																																																																																																	
	DITS	16	0	0	0	0	0	0	16																																																																																																																	
	DS	178	0	0	0	0	0	0	178																																																																																																																	
	<b>PRELIMINARY ENGINEERING</b>	<b>Total</b>	<b>545</b>	<b>0</b>	<b>0</b>	<b>0</b>	<b>0</b>	<b>0</b>	<b>545</b>																																																																																																																	
	DDR	230	58	0	0	0	0	0	288																																																																																																																	
	DIH	165	8	0	0	0	0	0	173																																																																																																																	
	DS	165	0	0	0	0	0	0	165																																																																																																																	
	<b>RIGHT OF WAY</b>	<b>Total</b>	<b>560</b>	<b>66</b>	<b>0</b>	<b>0</b>	<b>0</b>	<b>0</b>	<b>626</b>																																																																																																																	

MIAMI-DADE TRANSPORTATION PLANNING ORGANIZATION  
TRANSPORTATION IMPROVEMENT PROGRAM  
PRIMARY STATE HIGHWAYS AND INTERMODAL



**HIGHWAYS**

TPO Project No: **DT4106467**  
 LRTP Ref: 07-34  
 County: MIAMI-DADE  
 Roadway ID: 87080900  
 Lanes Exist: 3  
 Lanes Improved:  
 Lanes Added:  
 Project Length: 2.651  
 District: 6

Project Description: **SR 934 / NW 79 ST** **NW 27 AVE** **NW 1 PL**

Type of Work: **SAFETY PROJECT** SIS or Non-SIS: **Yes**

Extra Description:

		Proposed Funding (in \$000s)							
PHASE :	Funding Source	<2025	2024 - 2025	2025 - 2026	2026 - 2027	2027 - 2028	2028 - 2029	>2029	All Years
	DS	0	30	0	0	0	0	0	30
	LF	0	35	0	0	0	0	0	35
<b>RAILROAD &amp; UTILITIES</b>	<b>Total</b>	<b>0</b>	<b>65</b>	<b>0</b>	<b>0</b>	<b>0</b>	<b>0</b>	<b>0</b>	<b>65</b>
	ACSS	0	97	2,979	0	0	0	0	3,076
	SA	0	0	172	0	0	0	0	172
<b>CONSTRUCTION</b>	<b>Total</b>	<b>0</b>	<b>97</b>	<b>3,151</b>	<b>0</b>	<b>0</b>	<b>0</b>	<b>0</b>	<b>3,248</b>
	ACSS	0	0	100	0	0	0	0	100
<b>ALTERNATIVE CONTRACTING INCENTIVES</b>	<b>Total</b>	<b>0</b>	<b>0</b>	<b>100</b>	<b>0</b>	<b>0</b>	<b>0</b>	<b>0</b>	<b>100</b>

RESPONSIBLE AGENCY: **FDOT**

Item Number: **410646** Item Segment **TOTAL ALL Years ALL Phases:** **\$4,584**  
 Item **TOTAL ALL Years ALL Phases ALL Segments:** **\$11,286**

TPO Project No: **DT4149641**  
 LRTP Ref: 07-32  
 County: MIAMI-DADE  
 Roadway ID:  
 Lanes Exist:  
 Lanes Improved:  
 Lanes Added:  
 Project Length: 8.422  
 District: 6

Project Description: **SR 9 / I-95** **S OF MIAMI GARDENS DRIVE** **BROWARD COUNTY LINE**

Type of Work: **PD&E/EMO STUDY** SIS or Non-SIS: **Yes**

Extra Description:

		Proposed Funding (in \$000s)							
PHASE :	Funding Source	<2025	2024 - 2025	2025 - 2026	2026 - 2027	2027 - 2028	2028 - 2029	>2029	All Years
	DS	0	0	0	0	0	0	0	0
	NFP	20,130	0	0	0	0	0	0	20,130
<b>PRELIMINARY ENGINEERING</b>	<b>Total</b>	<b>20,130</b>	<b>0</b>	<b>0</b>	<b>0</b>	<b>0</b>	<b>0</b>	<b>0</b>	<b>20,130</b>
	ACNP	4,977	0	0	0	0	0	0	4,977
	DS	208	0	0	0	0	0	0	208
	NFP	4,711	0	0	0	0	0	0	4,711
	NHPP	22	0	0	0	0	0	0	22

MIAMI-DADE TRANSPORTATION PLANNING ORGANIZATION  
 TRANSPORTATION IMPROVEMENT PROGRAM  
 PRIMARY STATE HIGHWAYS AND INTERMODAL



**HIGHWAYS**

TPO Project No: **DT4149641** Project Description: **SR 9 / I-95 S OF MIAMI GARDENS DRIVE BROWARD COUNTY LINE**  
 LRTP Ref: 07-32  
 County: MIAMI-DADE  
 Roadway ID:  
 Lanes Exist:  
 Lanes Improved:  
 Lanes Added:  
 Project Length: 8.422  
 District: 6

Type of Work: **PD&E/EMO STUDY** SIS or Non-SIS: **Yes**  
 Extra Description:

PHASE :	Funding Source	Proposed Funding (in \$000s)							All Years
		<2025	2024 - 2025	2025 - 2026	2026 - 2027	2027 - 2028	2028 - 2029	>2029	
	PKYI	0	0	0	0	0	0	0	0
<b>PROJECT DEVELOPMENT AND ENVIRONMENTAL</b>	<b>Total</b>	<b>9,918</b>	<b>0</b>	<b>0</b>	<b>0</b>	<b>0</b>	<b>0</b>	<b>0</b>	<b>9,918</b>

RESPONSIBLE AGENCY: **FDOT**

Item Segment TOTAL ALL Years ALL Phases: **\$30,048**  
 Item Number: **414964** Item TOTAL ALL Years ALL Phases ALL Segments: **\$68,758**

TPO Project No: **DT4149646** Project Description: **SR 9A / I-95 US 1 DADE / BROWARD LINE**  
 LRTP Ref: 06-09  
 County: MIAMI-DADE  
 Roadway ID:  
 Lanes Exist:  
 Lanes Improved:  
 Lanes Added:  
 Project Length: 17.260  
 District: 6

Type of Work: **CORRIDOR/SUBAREA PLANNING** SIS or Non-SIS: **Yes**  
 Extra Description:

PHASE :	Funding Source	Proposed Funding (in \$000s)							All Years
		<2025	2024 - 2025	2025 - 2026	2026 - 2027	2027 - 2028	2028 - 2029	>2029	
		4,155	0	0	0	0	0	0	4,155
<b>PROJECT DEVELOPMENT AND ENVIRONMENTAL</b>	<b>Total</b>	<b>4,155</b>	<b>0</b>	<b>0</b>	<b>0</b>	<b>0</b>	<b>0</b>	<b>0</b>	<b>4,155</b>

RESPONSIBLE AGENCY: **FDOT**

Item Segment TOTAL ALL Years ALL Phases: **\$4,155**  
 Item Number: **414964** Item TOTAL ALL Years ALL Phases ALL Segments: **\$68,758**

MIAMI-DADE TRANSPORTATION PLANNING ORGANIZATION  
 TRANSPORTATION IMPROVEMENT PROGRAM  
 PRIMARY STATE HIGHWAYS AND INTERMODAL



**HIGHWAYS**

TPO Project No: **DT4149647**  
 LRTP Ref: 07-32  
 County: MIAMI-DADE  
 Roadway ID: 87270000  
 Lanes Exist: 3  
 Lanes Improved: 3  
 Lanes Added:  
 Project Length: 5.720  
 District: 6

Project Description: **SR 9A / I-95** **US 1 / S DIXIE HIGHWAY** **S OF NW 62 ST**

Type of Work: **PD&E/EMO STUDY** SIS or Non-SIS: **Yes**

Extra Description:

PHASE :		Proposed Funding (in \$000s)								
		Funding Source	<2025	2024 - 2025	2025 - 2026	2026 - 2027	2027 - 2028	2028 - 2029	>2029	All Years
PRELIMINARY ENGINEERING		ACFP	0	0	0	0	10,340	0	0	10,340
		<b>Total</b>	<b>0</b>	<b>0</b>	<b>0</b>	<b>0</b>	<b>10,340</b>	<b>0</b>	<b>0</b>	<b>10,340</b>
PROJECT DEVELOPMENT AND ENVIRONMENTAL		ACFP	0	6,700	0	0	0	0	0	6,700
		<b>Total</b>	<b>0</b>	<b>6,700</b>	<b>0</b>	<b>0</b>	<b>0</b>	<b>0</b>	<b>0</b>	<b>6,700</b>

RESPONSIBLE AGENCY: **FDOT**

Item Segment **TOTAL ALL Years ALL Phases:** **\$17,040**  
 Item Number: **414964** Item **TOTAL ALL Years ALL Phases ALL Segments:** **\$68,758**

TPO Project No: **DT4149648**  
 LRTP Ref: 07-32  
 County: MIAMI-DADE  
 Roadway ID: 87270000  
 Lanes Exist: 4  
 Lanes Improved:  
 Lanes Added:  
 Project Length: 5.580  
 District: 6

Project Description: **SR 9A / I-95** **S OF NW 62 ST** **N OF NW 143 ST**

Type of Work: **PD&E/EMO STUDY** SIS or Non-SIS: **Yes**

Extra Description:

PHASE :		Proposed Funding (in \$000s)								
		Funding Source	<2025	2024 - 2025	2025 - 2026	2026 - 2027	2027 - 2028	2028 - 2029	>2029	All Years
PRELIMINARY ENGINEERING		ACFP	0	0	0	5,720	0	0	0	5,720
		<b>Total</b>	<b>0</b>	<b>0</b>	<b>0</b>	<b>5,720</b>	<b>0</b>	<b>0</b>	<b>0</b>	<b>5,720</b>
RAILROAD & UTILITIES		ACNP	0	0	0	10	0	0	0	10
		<b>Total</b>	<b>0</b>	<b>0</b>	<b>0</b>	<b>10</b>	<b>0</b>	<b>0</b>	<b>0</b>	<b>10</b>
PROJECT DEVELOPMENT AND ENVIRONMENTAL		ACFP	6,200	0	0	0	0	0	0	6,200
		DDR	85	0	0	0	0	0	0	85
		DS	0	0	0	0	0	0	0	0
		<b>Total</b>	<b>6,285</b>	<b>0</b>	<b>0</b>	<b>0</b>	<b>0</b>	<b>0</b>	<b>0</b>	<b>6,285</b>

RESPONSIBLE AGENCY: **FDOT**

Item Segment **TOTAL ALL Years ALL Phases:** **\$12,015**  
 Item Number: **414964** Item **TOTAL ALL Years ALL Phases ALL Segments:** **\$68,758**

MIAMI-DADE TRANSPORTATION PLANNING ORGANIZATION  
 TRANSPORTATION IMPROVEMENT PROGRAM  
 PRIMARY STATE HIGHWAYS AND INTERMODAL



**HIGHWAYS**

TPO Project No: **DT4149649**    Project Description: **SR 9A / I-95**    **N OF NW 143 ST**    **S OF SR 860 / MIA GARDENS DR**  
 LRTP Ref: 07-32

County: MIAMI-DADE  
 Roadway ID: 87270000  
 Lanes Exist: 3  
 Lanes Improved: 3  
 Lanes Added:  
 Project Length: 2.700  
 District: 6

Type of Work: **PD&E/EMO STUDY**    SIS or Non-SIS: **Yes**

Extra Description:

PHASE :		Proposed Funding (in \$000s)							All Years	
		Funding Source	<2025	2024 - 2025	2025 - 2026	2026 - 2027	2027 - 2028	2028 - 2029		>2029
ACNP			0	0	0	0	5,500	0	0	5,500
<b>PROJECT DEVELOPMENT AND ENVIRONMENTAL</b>		<b>Total</b>	<b>0</b>	<b>0</b>	<b>0</b>	<b>0</b>	<b>5,500</b>	<b>0</b>	<b>0</b>	<b>5,500</b>

RESPONSIBLE AGENCY: **FDOT**

Item Segment **TOTAL ALL Years ALL Phases:**    **\$5,500**  
 Item Number: **414964**    Item **TOTAL ALL Years ALL Phases ALL Segments:**    **\$68,758**

TPO Project No: **DT4152391**    Project Description: **DISTRICTWIDE PLANS REVIEW**  
**CONSULTANT AND SUPPORT SERVICES**  
 LRTP Ref: 06-09

County: DIST/ST-WIDE  
 Roadway ID:  
 Lanes Exist:  
 Lanes Improved:  
 Lanes Added:  
 Project Length:  
 District: 6

Type of Work: **PRELIMINARY ENGINEERING**    SIS or Non-SIS: **No**

Extra Description:

PHASE :		Proposed Funding (in \$000s)							All Years	
		Funding Source	<2025	2024 - 2025	2025 - 2026	2026 - 2027	2027 - 2028	2028 - 2029		>2029
			2,487	0	0	0	0	0	0	2,487
<b>PRELIMINARY ENGINEERING</b>		<b>Total</b>	<b>2,487</b>	<b>0</b>	<b>0</b>	<b>0</b>	<b>0</b>	<b>0</b>	<b>0</b>	<b>2,487</b>
			4	0	0	0	0	0	0	4
<b>RIGHT OF WAY</b>		<b>Total</b>	<b>4</b>	<b>0</b>	<b>0</b>	<b>0</b>	<b>0</b>	<b>0</b>	<b>0</b>	<b>4</b>

RESPONSIBLE AGENCY: **FDOT**

Item Segment **TOTAL ALL Years ALL Phases:**    **\$2,491**  
 Item Number: **415239**    Item **TOTAL ALL Years ALL Phases ALL Segments:**    **\$10,868**

MIAMI-DADE TRANSPORTATION PLANNING ORGANIZATION  
 TRANSPORTATION IMPROVEMENT PROGRAM  
 PRIMARY STATE HIGHWAYS AND INTERMODAL



**HIGHWAYS**

TPO Project No: **DT4152392**  
 LRTP Ref: 06-09  
 County: DIST/ST-WIDE  
 Roadway ID:  
 Lanes Exist:  
 Lanes Improved:  
 Lanes Added:  
 Project Length:  
 District: 6

Project Description: **DISTRICTWIDE PLANS REVIEW  
 CONSULTANT AND SUPPORT SERVICES**

Type of Work: **PRELIMINARY ENGINEERING**      SIS or Non-SIS: **No**

Extra Description:

		Proposed Funding (in \$000s)							All Years
		<2025	2024 - 2025	2025 - 2026	2026 - 2027	2027 - 2028	2028 - 2029	>2029	
PHASE :	Funding Source								
	666	0	0	0	0	0	0	0	666
PRELIMINARY ENGINEERING	Total	666	0	0	0	0	0	0	666

RESPONSIBLE AGENCY: **FDOT**

Item Segment TOTAL ALL Years ALL Phases: **\$666**  
 Item Number: 415239      Item TOTAL ALL Years ALL Phases ALL Segments: **\$10,868**

TPO Project No: **DT4152393**  
 LRTP Ref: 06-09  
 County: DIST/ST-WIDE  
 Roadway ID:  
 Lanes Exist:  
 Lanes Improved:  
 Lanes Added:  
 Project Length:  
 District: 6

Project Description: **DISTRICTWIDE PLANS REVIEW  
 CONSULTANT AND SUPPORT SERVICES**

Type of Work: **PRELIMINARY ENGINEERING**      SIS or Non-SIS: **No**

Extra Description:

		Proposed Funding (in \$000s)							All Years
		<2025	2024 - 2025	2025 - 2026	2026 - 2027	2027 - 2028	2028 - 2029	>2029	
PHASE :	Funding Source								
	1,502	0	0	0	0	0	0	0	1,502
PRELIMINARY ENGINEERING	Total	1,502	0	0	0	0	0	0	1,502

RESPONSIBLE AGENCY: **FDOT**

Item Segment TOTAL ALL Years ALL Phases: **\$1,502**  
 Item Number: 415239      Item TOTAL ALL Years ALL Phases ALL Segments: **\$10,868**



MIAMI-DADE TRANSPORTATION PLANNING ORGANIZATION  
 TRANSPORTATION IMPROVEMENT PROGRAM  
 PRIMARY STATE HIGHWAYS AND INTERMODAL



**HIGHWAYS**

TPO Project No: **DT4152394**  
 LRTP Ref: 06-09  
 County: DIST/ST-WIDE  
 Roadway ID:  
 Lanes Exist:  
 Lanes Improved:  
 Lanes Added:  
 Project Length:  
 District: 6

Project Description: **DISTRICTWIDE PLANS REVIEW  
 CONSULTANT AND SUPPORT SERVICES**

Type of Work: **PRELIMINARY ENGINEERING**      SIS or Non-SIS: **No**

Extra Description:

		Proposed Funding (in \$000s)							All Years
		<2025	2024 - 2025	2025 - 2026	2026 - 2027	2027 - 2028	2028 - 2029	>2029	
PHASE :	Funding Source								
		1,547	0	0	0	0	0	0	1,547
PRELIMINARY ENGINEERING	Total	1,547	0	0	0	0	0	0	1,547

RESPONSIBLE AGENCY: **FDOT**

Item Segment TOTAL ALL Years ALL Phases: **\$1,547**  
 Item Number: 415239      Item TOTAL ALL Years ALL Phases ALL Segments: **\$10,868**

TPO Project No: **DT4152395**  
 LRTP Ref: 06-09  
 County: DIST/ST-WIDE  
 Roadway ID:  
 Lanes Exist:  
 Lanes Improved:  
 Lanes Added:  
 Project Length:  
 District: 6

Project Description: **DISTRICTWIDE PLANS REVIEW &  
 SUPPORT SERVICES CONSULTANT**

Type of Work: **TRAFFIC OPS IMPROVEMENT**      SIS or Non-SIS: **No**

Extra Description:

		Proposed Funding (in \$000s)							All Years
		<2025	2024 - 2025	2025 - 2026	2026 - 2027	2027 - 2028	2028 - 2029	>2029	
PHASE :	Funding Source								
	DDR	100	0	0	0	0	0	0	100
	DIH	68	5	5	0	0	0	0	78
	DS	784	300	200	0	0	0	0	1,284
PRELIMINARY ENGINEERING	Total	952	305	205	0	0	0	0	1,462

RESPONSIBLE AGENCY: **FDOT**

Item Segment TOTAL ALL Years ALL Phases: **\$1,462**  
 Item Number: 415239      Item TOTAL ALL Years ALL Phases ALL Segments: **\$10,868**

MIAMI-DADE TRANSPORTATION PLANNING ORGANIZATION  
TRANSPORTATION IMPROVEMENT PROGRAM  
PRIMARY STATE HIGHWAYS AND INTERMODAL



**HIGHWAYS**

TPO Project No: **DT4152396**  
 LRTP Ref: 06-09  
 County: DIST/ST-WIDE  
 Roadway ID:  
 Lanes Exist:  
 Lanes Improved:  
 Lanes Added:  
 Project Length:  
 District: 6

Project Description: **DISTRICTWIDE PLANS REVIEW & SUPPORT SERVICES CONSULTANT**

Type of Work: **TRAFFIC OPS IMPROVEMENT**      SIS or Non-SIS: **No**

Extra Description:

PHASE :		Proposed Funding (in \$000s)							All Years
		Funding Source	<2025	2024 - 2025	2025 - 2026	2026 - 2027	2027 - 2028	2028 - 2029	
	DIH	0	0	5	5	5	5	0	20
	DS	0	0	300	240	300	300	0	1,140
<b>PRELIMINARY ENGINEERING</b>	<b>Total</b>	<b>0</b>	<b>0</b>	<b>305</b>	<b>245</b>	<b>305</b>	<b>305</b>	<b>0</b>	<b>1,160</b>

RESPONSIBLE AGENCY: **FDOT**

Item Segment **TOTAL ALL Years ALL Phases:**      **\$1,160**  
 Item Number: **415239**      Item **TOTAL ALL Years ALL Phases ALL Segments:**      **\$10,868**

TPO Project No: **DT4152397**  
 LRTP Ref: 06-09  
 County: DIST/ST-WIDE  
 Roadway ID:  
 Lanes Exist:  
 Lanes Improved:  
 Lanes Added:  
 Project Length:  
 District: 6

Project Description: **DISTRICTWIDE PEDESTRIAN AND BICYCLE SAFETY PROGRAM CONSULTANT**

Type of Work: **TRAFFIC OPS IMPROVEMENT**      SIS or Non-SIS: **No**

Extra Description:

PHASE :		Proposed Funding (in \$000s)							All Years
		Funding Source	<2025	2024 - 2025	2025 - 2026	2026 - 2027	2027 - 2028	2028 - 2029	
	DIH	5	5	5	5	0	0	0	20
	DS	700	0	350	360	0	0	0	1,410
<b>PRELIMINARY ENGINEERING</b>	<b>Total</b>	<b>705</b>	<b>5</b>	<b>355</b>	<b>365</b>	<b>0</b>	<b>0</b>	<b>0</b>	<b>1,430</b>

RESPONSIBLE AGENCY: **FDOT**

Item Segment **TOTAL ALL Years ALL Phases:**      **\$1,430**  
 Item Number: **415239**      Item **TOTAL ALL Years ALL Phases ALL Segments:**      **\$10,868**

MIAMI-DADE TRANSPORTATION PLANNING ORGANIZATION  
TRANSPORTATION IMPROVEMENT PROGRAM  
PRIMARY STATE HIGHWAYS AND INTERMODAL



**HIGHWAYS**

TPO Project No: **DT4152398**  
 LRTP Ref: 06-09  
 County: DIST/ST-WIDE  
 Roadway ID:  
 Lanes Exist:  
 Lanes Improved:  
 Lanes Added:  
 Project Length:  
 District: 6

Project Description: **DISTRICTWIDE PEDESTRIAN AND BICYCLE SAFETY PROGRAM CONSULTANT**

Type of Work: **TRAFFIC OPS IMPROVEMENT**      SIS or Non-SIS: **No**

Extra Description:

		Proposed Funding (in \$000s)							
PHASE :	Funding Source	<2025	2024 - 2025	2025 - 2026	2026 - 2027	2027 - 2028	2028 - 2029	>2029	All Years
	DIH	0	0	0	0	5	5	0	10
	DS	0	0	0	0	300	300	0	600
<b>PRELIMINARY ENGINEERING</b>	<b>Total</b>	<b>0</b>	<b>0</b>	<b>0</b>	<b>0</b>	<b>305</b>	<b>305</b>	<b>0</b>	<b>610</b>

RESPONSIBLE AGENCY: **FDOT**

Item Segment **TOTAL ALL Years ALL Phases:** **\$610**

Item Number: **415239**      Item **TOTAL ALL Years ALL Phases ALL Segments:** **\$10,868**

TPO Project No: **DT4154561**  
 LRTP Ref: 07-24  
 County: MIAMI-DADE  
 Roadway ID:  
 Lanes Exist:  
 Lanes Improved:  
 Lanes Added:  
 Project Length: 9.640  
 District: 6

Project Description: **SR 9A / I-95 EXPRESS N OF SR 836 / I-395 GOLDEN GLADES INTERCHANGE**

Type of Work: **ADD SPECIAL USE LANE**      SIS or Non-SIS: **Yes**

Extra Description:

		Proposed Funding (in \$000s)							
PHASE :	Funding Source	<2025	2024 - 2025	2025 - 2026	2026 - 2027	2027 - 2028	2028 - 2029	>2029	All Years
		4,102	0	0	0	0	0	0	4,102
		1,607	0	0	0	0	0	0	1,607
		9,790	0	0	0	0	0	0	9,790
<b>PRELIMINARY ENGINEERING</b>	<b>Total</b>	<b>15,499</b>	<b>0</b>	<b>0</b>	<b>0</b>	<b>0</b>	<b>0</b>	<b>0</b>	<b>15,499</b>
<b>PROJECT DEVELOPMENT AND ENVIRONMENTAL</b>	<b>Total</b>	<b>711</b>	<b>0</b>	<b>0</b>	<b>0</b>	<b>0</b>	<b>0</b>	<b>0</b>	<b>711</b>
		1,129	0	0	0	0	0	0	1,129
		138,495	0	0	0	0	0	0	138,495
<b>DESIGN/BUILD</b>	<b>Total</b>	<b>139,624</b>	<b>0</b>	<b>0</b>	<b>0</b>	<b>0</b>	<b>0</b>	<b>0</b>	<b>139,624</b>

MIAMI-DADE TRANSPORTATION PLANNING ORGANIZATION  
 TRANSPORTATION IMPROVEMENT PROGRAM  
 PRIMARY STATE HIGHWAYS AND INTERMODAL



**HIGHWAYS**

TPO Project No: **DT4154561**  
 LRTP Ref: 07-24  
 County: MIAMI-DADE  
 Roadway ID:  
 Lanes Exist:  
 Lanes Improved:  
 Lanes Added:  
 Project Length: 9.640  
 District: 6

Project Description: **SR 9A / I-95 EXPRESS** **N OF SR 836 / I-395** **GOLDEN GLADES INTERCHANGE**

Type of Work: **ADD SPECIAL USE LANE** SIS or Non-SIS: **Yes**

Extra Description:

PHASE :		Proposed Funding (in \$000s)							All Years	
		Funding Source	<2025	2024 - 2025	2025 - 2026	2026 - 2027	2027 - 2028	2028 - 2029		>2029
			6,350	0	0	0	0	0	0	6,350
<b>ALTERNATIVE CONTRACTING INCENTIVES</b>		<b>Total</b>	<b>6,350</b>	<b>0</b>	<b>0</b>	<b>0</b>	<b>0</b>	<b>0</b>	<b>0</b>	<b>6,350</b>

RESPONSIBLE AGENCY: **FDOT**

Item Segment **TOTAL ALL Years ALL Phases:** **\$162,184**

Item Number: **415456**

Item **TOTAL ALL Years ALL Phases ALL Segments:** **\$239,788**

TPO Project No: **DT4154563**  
 LRTP Ref: 06-09  
 County: MIAMI-DADE  
 Roadway ID:  
 Lanes Exist:  
 Lanes Improved:  
 Lanes Added:  
 Project Length: 9.640  
 District: 6

Project Description: **SR 9A / I-95 EXPRESS OPERATIONS & MAINTENANCE**

Type of Work: **OTHER ITS** SIS or Non-SIS: **Yes**

Extra Description:

PHASE :		Proposed Funding (in \$000s)							All Years	
		Funding Source	<2025	2024 - 2025	2025 - 2026	2026 - 2027	2027 - 2028	2028 - 2029		>2029
			758	0	0	0	0	0	0	758
<b>PRELIMINARY ENGINEERING</b>		<b>Total</b>	<b>758</b>	<b>0</b>	<b>0</b>	<b>0</b>	<b>0</b>	<b>0</b>	<b>0</b>	<b>758</b>
			52	0	0	0	0	0	0	52
<b>CONSTRUCTION</b>		<b>Total</b>	<b>52</b>	<b>0</b>	<b>0</b>	<b>0</b>	<b>0</b>	<b>0</b>	<b>0</b>	<b>52</b>
			30,490	0	0	0	0	0	0	30,490
<b>OPERATIONS</b>		<b>Total</b>	<b>30,490</b>	<b>0</b>	<b>0</b>	<b>0</b>	<b>0</b>	<b>0</b>	<b>0</b>	<b>30,490</b>

MIAMI-DADE TRANSPORTATION PLANNING ORGANIZATION  
 TRANSPORTATION IMPROVEMENT PROGRAM  
 PRIMARY STATE HIGHWAYS AND INTERMODAL



**HIGHWAYS**

TPO Project No: **DT4154563**  
 LRTP Ref: 06-09  
 County: MIAMI-DADE  
 Roadway ID:  
 Lanes Exist:  
 Lanes Improved:  
 Lanes Added:  
 Project Length: 9.640  
 District: 6

Project Description: **SR 9A / I-95 EXPRESS OPERATIONS & MAINTENANCE**

Type of Work: **OTHER ITS**

SIS or Non-SIS: **Yes**

Extra Description:

		Proposed Funding (in \$000s)							
PHASE :	Funding Source	<2025	2024 - 2025	2025 - 2026	2026 - 2027	2027 - 2028	2028 - 2029	>2029	All Years
		3,164	0	0	0	0	0	0	3,164
<b>MAINTENANCE</b>	<b>Total</b>	<b>3,164</b>	<b>0</b>	<b>0</b>	<b>0</b>	<b>0</b>	<b>0</b>	<b>0</b>	<b>3,164</b>

RESPONSIBLE AGENCY: **FDOT**

Item Segment TOTAL ALL Years ALL Phases: **\$34,464**

Item Number: **415456**

Item TOTAL ALL Years ALL Phases ALL Segments: **\$239,788**

TPO Project No: **DT4154564**  
 LRTP Ref: 06-09  
 County: MIAMI-DADE  
 Roadway ID:  
 Lanes Exist:  
 Lanes Improved:  
 Lanes Added:  
 Project Length: 0.739  
 District: 6

Project Description: **SR 9A / I-95**

**NB I-95 EXIT**

**NB SR 91 (INCLUDES AUX LANE)**

Type of Work: **WIDEN/RESURFACE EXIST LANES**

SIS or Non-SIS: **Yes**

Extra Description:

		Proposed Funding (in \$000s)							
PHASE :	Funding Source	<2025	2024 - 2025	2025 - 2026	2026 - 2027	2027 - 2028	2028 - 2029	>2029	All Years
		494	0	0	0	0	0	0	494
<b>PRELIMINARY ENGINEERING</b>	<b>Total</b>	<b>494</b>	<b>0</b>	<b>0</b>	<b>0</b>	<b>0</b>	<b>0</b>	<b>0</b>	<b>494</b>
		98	0	0	0	0	0	0	98
<b>RAILROAD &amp; UTILITIES</b>	<b>Total</b>	<b>98</b>	<b>0</b>	<b>0</b>	<b>0</b>	<b>0</b>	<b>0</b>	<b>0</b>	<b>98</b>
		9,130	0	0	0	0	0	0	9,130
		540	0	0	0	0	0	0	540
<b>DESIGN/BUILD</b>	<b>Total</b>	<b>9,670</b>	<b>0</b>	<b>0</b>	<b>0</b>	<b>0</b>	<b>0</b>	<b>0</b>	<b>9,670</b>

RESPONSIBLE AGENCY: **FDOT**

Item Segment TOTAL ALL Years ALL Phases: **\$10,262**

Item Number: **415456**

Item TOTAL ALL Years ALL Phases ALL Segments: **\$239,788**

MIAMI-DADE TRANSPORTATION PLANNING ORGANIZATION  
 TRANSPORTATION IMPROVEMENT PROGRAM  
 PRIMARY STATE HIGHWAYS AND INTERMODAL



**HIGHWAYS**

TPO Project No: **DT4154567**  
 LRTP Ref: 06-09  
 County: MIAMI-DADE  
 Roadway ID: 87270000  
 Lanes Exist: 9  
 Lanes Improved: 9  
 Lanes Added:  
 Project Length: 17.260  
 District: 6

Project Description: **SR 9A / I-95 EXPRESS LANES ITS OPERATIONS CONSULTANT CONTRACT**

Type of Work: **TECHNICAL ASSISTANCE**      SIS or Non-SIS: **Yes**

Extra Description:

PHASE :		Proposed Funding (in \$000s)								
		Funding Source	<2025	2024 - 2025	2025 - 2026	2026 - 2027	2027 - 2028	2028 - 2029	>2029	All Years
		DIH	128	0	0	0	0	0	0	128
		TOBD	171	0	0	0	0	0	0	171
<b>PRELIMINARY ENGINEERING</b>		<b>Total</b>	<b>299</b>	<b>0</b>	<b>0</b>	<b>0</b>	<b>0</b>	<b>0</b>	<b>0</b>	<b>299</b>
		DIH	3	0	0	0	0	0	0	3
		TOBD	28,951	953	2,672	0	0	0	0	32,576
<b>OPERATIONS</b>		<b>Total</b>	<b>28,954</b>	<b>953</b>	<b>2,672</b>	<b>0</b>	<b>0</b>	<b>0</b>	<b>0</b>	<b>32,579</b>

RESPONSIBLE AGENCY: FDOT

Item Segment TOTAL ALL Years ALL Phases: **\$32,878**  
 Item Number: 415456      Item TOTAL ALL Years ALL Phases ALL Segments: **\$239,788**

TPO Project No: **DT4170261**  
 LRTP Ref: 06-10  
 County: DIST/ST-WIDE  
 Roadway ID:  
 Lanes Exist:  
 Lanes Improved:  
 Lanes Added:  
 Project Length:  
 District: 6

Project Description: **DISTRICTWIDE RIGHT-OF-WAY ADVANCED ACQUISITIONS SUPPORT**

Type of Work: **RIGHT OF WAY ACTIVITIES**      SIS or Non-SIS: **No**

Extra Description:

PHASE :		Proposed Funding (in \$000s)								
		Funding Source	<2025	2024 - 2025	2025 - 2026	2026 - 2027	2027 - 2028	2028 - 2029	>2029	All Years
		BNCA	137	0	0	0	0	0	0	137
		DIH	189	5	5	5	5	5	0	214
		DS	49	0	0	0	0	0	0	49
<b>RIGHT OF WAY</b>		<b>Total</b>	<b>375</b>	<b>5</b>	<b>5</b>	<b>5</b>	<b>5</b>	<b>5</b>	<b>0</b>	<b>400</b>

RESPONSIBLE AGENCY: FDOT

Item Segment TOTAL ALL Years ALL Phases: **\$400**  
 Item Number: 417026      Item TOTAL ALL Years ALL Phases ALL Segments: **\$400**

MIAMI-DADE TRANSPORTATION PLANNING ORGANIZATION  
TRANSPORTATION IMPROVEMENT PROGRAM  
PRIMARY STATE HIGHWAYS AND INTERMODAL



**HIGHWAYS**

TPO Project No: **DT4184231**  
 LRTP Ref: 07-26  
 County: MIAMI-DADE  
 Roadway ID:  
 Lanes Exist:  
 Lanes Improved:  
 Lanes Added:  
 Project Length: 9.591  
 District: 6

Project Description: **SR 826 / PALMETTO EXPWY**

**SR 93 / I-75**

**GOLDEN GLADES INTERCHANGE**

Type of Work: **PD&E/EMO STUDY**

SIS or Non-SIS: **Yes**

Extra Description:

		Proposed Funding (in \$000s)							
PHASE :	Funding Source	<2025	2024 - 2025	2025 - 2026	2026 - 2027	2027 - 2028	2028 - 2029	>2029	All Years
		748	0	0	0	0	0	0	748
		8,400	0	0	0	0	0	0	8,400
<b>PROJECT DEVELOPMENT AND ENVIRONMENTAL</b>	<b>Total</b>	<b>9,148</b>	<b>0</b>	<b>0</b>	<b>0</b>	<b>0</b>	<b>0</b>	<b>0</b>	<b>9,148</b>

RESPONSIBLE AGENCY: **FDOT**

Item Segment **TOTAL ALL Years ALL Phases:** **\$9,148**

Item Number: **418423**

Item **TOTAL ALL Years ALL Phases ALL Segments:** **\$30,676**

TPO Project No: **DT4184232**  
 LRTP Ref: 07-26  
 County: MIAMI-DADE  
 Roadway ID:  
 Lanes Exist:  
 Lanes Improved:  
 Lanes Added:  
 Project Length: 1.652  
 District: 6

Project Description: **SR 826 / PALMETTO EXPWY**

**NW 67 AVE**

**NW 47 AVE**

Type of Work: **ADD AUXILIARY LANE(S)**

SIS or Non-SIS: **Yes**

Extra Description:

		Proposed Funding (in \$000s)							
PHASE :	Funding Source	<2025	2024 - 2025	2025 - 2026	2026 - 2027	2027 - 2028	2028 - 2029	>2029	All Years
		370	0	0	0	0	0	0	370
<b>PRELIMINARY ENGINEERING</b>	<b>Total</b>	<b>370</b>	<b>0</b>	<b>0</b>	<b>0</b>	<b>0</b>	<b>0</b>	<b>0</b>	<b>370</b>
		1	0	0	0	0	0	0	1
<b>RAILROAD &amp; UTILITIES</b>	<b>Total</b>	<b>1</b>	<b>0</b>	<b>0</b>	<b>0</b>	<b>0</b>	<b>0</b>	<b>0</b>	<b>1</b>
		2,239	0	0	0	0	0	0	2,239
		218	0	0	0	0	0	0	218
<b>CONSTRUCTION</b>	<b>Total</b>	<b>2,457</b>	<b>0</b>	<b>0</b>	<b>0</b>	<b>0</b>	<b>0</b>	<b>0</b>	<b>2,457</b>

RESPONSIBLE AGENCY: **FDOT**

Item Segment **TOTAL ALL Years ALL Phases:** **\$2,828**

Item Number: **418423**

Item **TOTAL ALL Years ALL Phases ALL Segments:** **\$30,676**

MIAMI-DADE TRANSPORTATION PLANNING ORGANIZATION  
TRANSPORTATION IMPROVEMENT PROGRAM  
PRIMARY STATE HIGHWAYS AND INTERMODAL



**HIGHWAYS**

TPO Project No: **DT4184233**  
 LRTP Ref: 07-26  
 County: MIAMI-DADE  
 Roadway ID:  
 Lanes Exist:  
 Lanes Improved:  
 Lanes Added:  
 Project Length: 7.316  
 District: 6

Project Description: **SR 826 / PALMETTO EXPWY** **SR 836** **SR 93 / I-75**

Type of Work: **PD&E/EMO STUDY** SIS or Non-SIS: **Yes**

Extra Description:

		Proposed Funding (in \$000s)							
PHASE :	Funding Source	<2025	2024 - 2025	2025 - 2026	2026 - 2027	2027 - 2028	2028 - 2029	>2029	All Years
		4,861	0	0	0	0	0	0	4,861
<b>PRELIMINARY ENGINEERING</b>	<b>Total</b>	<b>4,861</b>	<b>0</b>	<b>0</b>	<b>0</b>	<b>0</b>	<b>0</b>	<b>0</b>	<b>4,861</b>
		0	0	0	0	0	0	0	0
<b>RIGHT OF WAY</b>	<b>Total</b>	<b>0</b>	<b>0</b>	<b>0</b>	<b>0</b>	<b>0</b>	<b>0</b>	<b>0</b>	<b>0</b>
		9	0	0	0	0	0	0	9
<b>RAILROAD &amp; UTILITIES</b>	<b>Total</b>	<b>9</b>	<b>0</b>	<b>0</b>	<b>0</b>	<b>0</b>	<b>0</b>	<b>0</b>	<b>9</b>
		1,063	0	0	0	0	0	0	1,063
<b>PROJECT DEVELOPMENT AND ENVIRONMENTAL</b>	<b>Total</b>	<b>1,063</b>	<b>0</b>	<b>0</b>	<b>0</b>	<b>0</b>	<b>0</b>	<b>0</b>	<b>1,063</b>

RESPONSIBLE AGENCY: FDOT

Item Segment TOTAL ALL Years ALL Phases: **\$5,933**  
 Item Number: **418423** Item TOTAL ALL Years ALL Phases ALL Segments: **\$30,676**

TPO Project No: **DT4184235**  
 LRTP Ref: 07-26  
 County: MIAMI-DADE  
 Roadway ID:  
 Lanes Exist:  
 Lanes Improved:  
 Lanes Added:  
 Project Length: 7.143  
 District: 6

Project Description: **SR 826 / PALMETTO EXPWY** **I-75** **GOLDEN GLADES INTERCHANGE**

Type of Work: **ADD SPECIAL USE LANE** SIS or Non-SIS: **Yes**

Extra Description:

		Proposed Funding (in \$000s)							
PHASE :	Funding Source	<2025	2024 - 2025	2025 - 2026	2026 - 2027	2027 - 2028	2028 - 2029	>2029	All Years
		9	0	0	0	0	0	0	9
<b>RIGHT OF WAY</b>	<b>Total</b>	<b>9</b>	<b>0</b>	<b>0</b>	<b>0</b>	<b>0</b>	<b>0</b>	<b>0</b>	<b>9</b>
		6,158	0	0	0	0	0	0	6,158
<b>RAILROAD &amp; UTILITIES</b>	<b>Total</b>	<b>6,158</b>	<b>0</b>	<b>0</b>	<b>0</b>	<b>0</b>	<b>0</b>	<b>0</b>	<b>6,158</b>

RESPONSIBLE AGENCY: FDOT

Item Segment TOTAL ALL Years ALL Phases: **\$6,167**  
 Item Number: **418423** Item TOTAL ALL Years ALL Phases ALL Segments: **\$30,676**



MIAMI-DADE TRANSPORTATION PLANNING ORGANIZATION  
 TRANSPORTATION IMPROVEMENT PROGRAM  
 PRIMARY STATE HIGHWAYS AND INTERMODAL



**HIGHWAYS**

TPO Project No: **DT4184236**  
 LRTP Ref: 07-26  
 County: MIAMI-DADE  
 Roadway ID: 87260000  
 Lanes Exist: 5  
 Lanes Improved: 5  
 Lanes Added:  
 Project Length: 9.656  
 District: 6

Project Description: **SR 826 / PALMETTO EXPWY SR 968 / W FLAGLER ST S OF NW 154 ST**

Type of Work: **PD&E/EMO STUDY** SIS or Non-SIS: **Yes**

Extra Description:

		Proposed Funding (in \$000s)							
PHASE :	Funding Source	<2025	2024 - 2025	2025 - 2026	2026 - 2027	2027 - 2028	2028 - 2029	>2029	All Years
	DIH	600	0	0	0	0	0	0	600
	DSBI	0	0	6,000	0	0	0	0	6,000
<b>PROJECT DEVELOPMENT AND ENVIRONMENTAL</b>	<b>Total</b>	<b>600</b>	<b>0</b>	<b>6,000</b>	<b>0</b>	<b>0</b>	<b>0</b>	<b>0</b>	<b>6,600</b>

RESPONSIBLE AGENCY: **FDOT**

Item Segment **TOTAL ALL Years ALL Phases:** **\$6,600**  
 Item Number: **418423** Item **TOTAL ALL Years ALL Phases ALL Segments:** **\$30,676**

TPO Project No: **DT4227131**  
 LRTP Ref: 06-09  
 County: MIAMI-DADE  
 Roadway ID:  
 Lanes Exist:  
 Lanes Improved:  
 Lanes Added:  
 Project Length: 3.800  
 District: 6

Project Description: **VENETIAN CAUSEWAY NE 15 ST DADE BOULEVARD**

Type of Work: **BRIDGE REHABILITATION** SIS or Non-SIS: **No**

Extra Description:

		Proposed Funding (in \$000s)							
PHASE :	Funding Source	<2025	2024 - 2025	2025 - 2026	2026 - 2027	2027 - 2028	2028 - 2029	>2029	All Years
		1,736	0	0	0	0	0	0	1,736
<b>PRELIMINARY ENGINEERING</b>	<b>Total</b>	<b>1,736</b>	<b>0</b>	<b>0</b>	<b>0</b>	<b>0</b>	<b>0</b>	<b>0</b>	<b>1,736</b>
		7,940	0	0	0	0	0	0	7,940
<b>CONSTRUCTION</b>	<b>Total</b>	<b>7,940</b>	<b>0</b>	<b>0</b>	<b>0</b>	<b>0</b>	<b>0</b>	<b>0</b>	<b>7,940</b>

RESPONSIBLE AGENCY: **FDOT**

Item Segment **TOTAL ALL Years ALL Phases:** **\$9,676**  
 Item Number: **422713** Item **TOTAL ALL Years ALL Phases ALL Segments:** **\$39,105**

MIAMI-DADE TRANSPORTATION PLANNING ORGANIZATION  
 TRANSPORTATION IMPROVEMENT PROGRAM  
 PRIMARY STATE HIGHWAYS AND INTERMODAL



**HIGHWAYS**

TPO Project No: **DT4227132**  
 LRTP Ref: 07-32  
 County: MIAMI-DADE  
 Roadway ID:  
 Lanes Exist:  
 Lanes Improved:  
 Lanes Added:  
 Project Length: 2.687  
 District: 6

Project Description: **VENETIAN CAUSEWAY**                      **NORTH BAYSHORE DRIVE**                      **PURDY AVE**

Type of Work: **PD&E/EMO STUDY**                      SIS or Non-SIS: **No**

Extra Description:

		Proposed Funding (in \$000s)							
PHASE :	Funding Source	<2025	2024 - 2025	2025 - 2026	2026 - 2027	2027 - 2028	2028 - 2029	>2029	All Years
		184	0	0	0	0	0	0	184
		3,085	0	0	0	0	0	0	3,085
<b>PROJECT DEVELOPMENT AND ENVIRONMENTAL</b>	<b>Total</b>	<b>3,269</b>	<b>0</b>	<b>0</b>	<b>0</b>	<b>0</b>	<b>0</b>	<b>0</b>	<b>3,269</b>

RESPONSIBLE AGENCY: **FDOT**

Item Segment **TOTAL ALL Years ALL Phases:**                      **\$3,269**  
 Item Number: **422713**                      Item **TOTAL ALL Years ALL Phases ALL Segments:**                      **\$39,105**

TPO Project No: **DT4227135**  
 LRTP Ref: 06-10  
 County: MIAMI-DADE  
 Roadway ID: 87522500  
 Lanes Exist: 2  
 Lanes Improved: 2  
 Lanes Added:  
 Project Length: 0.031  
 District: 6

Project Description: **VENETIAN CAUSEWAY BRIDGE #874461**

Type of Work: **BRIDGE REPLACEMENT**                      SIS or Non-SIS: **No**

Extra Description:

		Proposed Funding (in \$000s)							
PHASE :	Funding Source	<2025	2024 - 2025	2025 - 2026	2026 - 2027	2027 - 2028	2028 - 2029	>2029	All Years
	ACBR	0	150	0	0	0	0	0	150
	LF	0	574	0	0	0	0	0	574
<b>PRELIMINARY ENGINEERING</b>	<b>Total</b>	<b>0</b>	<b>724</b>	<b>0</b>	<b>0</b>	<b>0</b>	<b>0</b>	<b>0</b>	<b>724</b>
	ACBR	0	0	0	0	4,100	0	0	4,100
	LF	0	0	0	0	2,524	0	0	2,524
<b>CONSTRUCTION</b>	<b>Total</b>	<b>0</b>	<b>0</b>	<b>0</b>	<b>0</b>	<b>6,624</b>	<b>0</b>	<b>0</b>	<b>6,624</b>

RESPONSIBLE AGENCY: **FDOT**

Item Segment **TOTAL ALL Years ALL Phases:**                      **\$7,348**  
 Item Number: **422713**                      Item **TOTAL ALL Years ALL Phases ALL Segments:**                      **\$39,105**

MIAMI-DADE TRANSPORTATION PLANNING ORGANIZATION  
 TRANSPORTATION IMPROVEMENT PROGRAM  
 PRIMARY STATE HIGHWAYS AND INTERMODAL



**HIGHWAYS**

TPO Project No: **DT4227137**  
 LRTP Ref: 06-10  
 County: MIAMI-DADE  
 Roadway ID: 87522500  
 Lanes Exist: 2  
 Lanes Improved: 2  
 Lanes Added:  
 Project Length: 0.029  
 District: 6

Project Description: **VENETIAN CAUSEWAY BRIDGE #874465**

Type of Work: **BRIDGE REPLACEMENT** SIS or Non-SIS: **No**

Extra Description:

PHASE :		Proposed Funding (in \$000s)							All Years
		<2025	2024 - 2025	2025 - 2026	2026 - 2027	2027 - 2028	2028 - 2029	>2029	
PRELIMINARY ENGINEERING	Funding Source								
	ACBR	0	150	0	0	0	0	0	150
	LF	0	499	0	0	0	0	0	499
<b>Total</b>		<b>0</b>	<b>649</b>	<b>0</b>	<b>0</b>	<b>0</b>	<b>0</b>	<b>0</b>	<b>649</b>
CONSTRUCTION	Funding Source								
	ACBR	0	0	0	0	4,100	0	0	4,100
	LF	0	0	0	0	2,524	0	0	2,524
<b>Total</b>		<b>0</b>	<b>0</b>	<b>0</b>	<b>0</b>	<b>6,624</b>	<b>0</b>	<b>0</b>	<b>6,624</b>

RESPONSIBLE AGENCY: FDOT

Item Number: 422713  
 Item Segment TOTAL ALL Years ALL Phases: **\$7,273**  
 Item TOTAL ALL Years ALL Phases ALL Segments: **\$39,105**

TPO Project No: **DT4227139**  
 LRTP Ref:  
 County: MIAMI-DADE  
 Roadway ID: 87522500  
 Lanes Exist: 2  
 Lanes Improved: 2  
 Lanes Added:  
 Project Length: 0.024  
 District: 6

Project Description: **VENETIAN CAUSEWAY BRIDGE #874471**

Type of Work: **BRIDGE REPLACEMENT** SIS or Non-SIS: **No**

Extra Description:

PHASE :		Proposed Funding (in \$000s)							All Years
		<2025	2024 - 2025	2025 - 2026	2026 - 2027	2027 - 2028	2028 - 2029	>2029	
PRELIMINARY ENGINEERING	Funding Source								
	ACBR	0	0	300	0	0	0	0	300
	LF	0	0	561	0	0	0	0	561
<b>Total</b>		<b>0</b>	<b>0</b>	<b>861</b>	<b>0</b>	<b>0</b>	<b>0</b>	<b>0</b>	<b>861</b>
CONSTRUCTION	Funding Source								
	ACBR	0	0	0	0	0	4,350	0	4,350
	LF	0	0	0	0	0	6,328	0	6,328
<b>Total</b>		<b>0</b>	<b>0</b>	<b>0</b>	<b>0</b>	<b>0</b>	<b>10,678</b>	<b>0</b>	<b>10,678</b>

RESPONSIBLE AGENCY: FDOT

Item Number: 422713  
 Item Segment TOTAL ALL Years ALL Phases: **\$11,539**  
 Item TOTAL ALL Years ALL Phases ALL Segments: **\$39,105**

MIAMI-DADE TRANSPORTATION PLANNING ORGANIZATION  
TRANSPORTATION IMPROVEMENT PROGRAM  
PRIMARY STATE HIGHWAYS AND INTERMODAL



**HIGHWAYS**

TPO Project No: **DT4232511**  
 LRTP Ref: 07-24  
 County: MIAMI-DADE  
 Roadway ID:  
 Lanes Exist:  
 Lanes Improved:  
 Lanes Added:  
 Project Length: 9.626  
 District: 6

Project Description: **SR 25 / OKEECHOBEE RD** **SR 997 / KROME AVE** **NW 79 AVE**

Type of Work: **PD&E/EMO STUDY** SIS or Non-SIS: **Yes**

Extra Description:

		Proposed Funding (in \$000s)							
PHASE :	Funding Source	<2025	2024 - 2025	2025 - 2026	2026 - 2027	2027 - 2028	2028 - 2029	>2029	All Years
		10	0	0	0	0	0	0	10
<b>PRELIMINARY ENGINEERING</b>	<b>Total</b>	<b>10</b>	<b>0</b>	<b>0</b>	<b>0</b>	<b>0</b>	<b>0</b>	<b>0</b>	<b>10</b>
		3,699	0	0	0	0	0	0	3,699
		202	0	0	0	0	0	0	202
<b>PROJECT DEVELOPMENT AND ENVIRONMENTAL</b>	<b>Total</b>	<b>3,901</b>	<b>0</b>	<b>0</b>	<b>0</b>	<b>0</b>	<b>0</b>	<b>0</b>	<b>3,901</b>

RESPONSIBLE AGENCY: **FDOT**

Item Number: **423251** Item Segment **TOTAL ALL Years ALL Phases:** **\$3,911**  
 Item **TOTAL ALL Years ALL Phases ALL Segments:** **\$799,003**

TPO Project No: **DT4232512**  
 LRTP Ref: 07-24  
 County: MIAMI-DADE  
 Roadway ID:  
 Lanes Exist:  
 Lanes Improved:  
 Lanes Added:  
 Project Length: 4.591  
 District: 6

Project Description: **SR 25 / OKEECHOBEE RD** **BROWARD COUNTY LINE** **W OF HEFT**

Type of Work: **ADD LANES & RECONSTRUCT** SIS or Non-SIS: **Yes**

Extra Description:

		Proposed Funding (in \$000s)							
PHASE :	Funding Source	<2025	2024 - 2025	2025 - 2026	2026 - 2027	2027 - 2028	2028 - 2029	>2029	All Years
		487	0	0	0	0	0	0	487
		4,864	0	0	0	0	0	0	4,864
<b>PRELIMINARY ENGINEERING</b>	<b>Total</b>	<b>5,351</b>	<b>0</b>	<b>0</b>	<b>0</b>	<b>0</b>	<b>0</b>	<b>0</b>	<b>5,351</b>
		4,355	0	0	0	0	0	0	4,355
<b>RIGHT OF WAY</b>	<b>Total</b>	<b>4,355</b>	<b>0</b>	<b>0</b>	<b>0</b>	<b>0</b>	<b>0</b>	<b>0</b>	<b>4,355</b>
		492	0	0	0	0	0	0	492
		51,714	0	0	0	0	0	0	51,714
<b>CONSTRUCTION</b>	<b>Total</b>	<b>52,206</b>	<b>0</b>	<b>0</b>	<b>0</b>	<b>0</b>	<b>0</b>	<b>0</b>	<b>52,206</b>

MIAMI-DADE TRANSPORTATION PLANNING ORGANIZATION  
 TRANSPORTATION IMPROVEMENT PROGRAM  
 PRIMARY STATE HIGHWAYS AND INTERMODAL



**HIGHWAYS**

TPO Project No: **DT4232512**  
 LRTP Ref: 07-24  
 County: MIAMI-DADE  
 Roadway ID:  
 Lanes Exist:  
 Lanes Improved:  
 Lanes Added:  
 Project Length: 4.591  
 District: 6

Project Description: **SR 25 / OKEECHOBEE RD** **BROWARD COUNTY LINE** **W OF HEFT**

Type of Work: **ADD LANES & RECONSTRUCT** SIS or Non-SIS: **Yes**

Extra Description:

PHASE :

		Proposed Funding (in \$000s)							
Funding Source	<2025	2024 - 2025	2025 - 2026	2026 - 2027	2027 - 2028	2028 - 2029	>2029	All Years	
	4,169	0	0	0	0	0	0	4,169	
<b>ALTERNATIVE CONTRACTING INCENTIVES</b>	<b>4,169</b>	<b>0</b>	<b>0</b>	<b>0</b>	<b>0</b>	<b>0</b>	<b>0</b>	<b>4,169</b>	
<b>Total</b>									

RESPONSIBLE AGENCY: **FDOT**

Item Segment **TOTAL ALL Years ALL Phases:** **\$66,081**

Item Number: **423251** Item **TOTAL ALL Years ALL Phases ALL Segments:** **\$799,003**

TPO Project No: **DT4232513**  
 LRTP Ref: 07-24  
 County: MIAMI-DADE  
 Roadway ID: 87090000  
 Lanes Exist: 6  
 Lanes Improved: 6  
 Lanes Added: 2  
 Project Length: 0.667  
 District: 6

Project Description: **SR 25 / OKEECHOBEE RD** **E OF NW 87 AVE** **NW 79 AVE (CONCRETE)**

Type of Work: **ADD LANES & RECONSTRUCT** SIS or Non-SIS: **Yes**

Extra Description:

PHASE :

		Proposed Funding (in \$000s)							
Funding Source	<2025	2024 - 2025	2025 - 2026	2026 - 2027	2027 - 2028	2028 - 2029	>2029	All Years	
ACNP	105	0	0	0	0	0	0	105	
DDR	13	0	0	0	0	0	0	13	
DIH	303	0	0	0	0	0	0	303	
DS	56	0	0	0	0	0	0	56	
NHPP	5,587	0	0	0	0	0	0	5,587	
<b>PRELIMINARY ENGINEERING</b>	<b>6,064</b>	<b>0</b>	<b>0</b>	<b>0</b>	<b>0</b>	<b>0</b>	<b>0</b>	<b>6,064</b>	
ACNP	45	0	0	0	0	0	0	45	
ACSN	328	0	0	0	0	0	0	328	
ART	14,320	0	0	0	0	0	0	14,320	
BNIR	585	0	0	0	0	0	0	585	
DDR	870	0	0	0	0	0	0	870	

MIAMI-DADE TRANSPORTATION PLANNING ORGANIZATION  
 TRANSPORTATION IMPROVEMENT PROGRAM  
 PRIMARY STATE HIGHWAYS AND INTERMODAL



**HIGHWAYS**

TPO Project No: **DT4232513**  
 LRTP Ref: 07-24  
 County: MIAMI-DADE  
 Roadway ID: 87090000  
 Lanes Exist: 6  
 Lanes Improved: 6  
 Lanes Added: 2  
 Project Length: 0.667  
 District: 6

Project Description: **SR 25 / OKEECHOBEE RD E OF NW 87 AVE NW 79 AVE (CONCRETE)**

Type of Work: **ADD LANES & RECONSTRUCT** SIS or Non-SIS: **Yes**

Extra Description:

PHASE :	Funding Source	Proposed Funding (in \$000s)							All Years
		<2025	2024 - 2025	2025 - 2026	2026 - 2027	2027 - 2028	2028 - 2029	>2029	
	DDR	379	0	0	0	0	0	0	379
	DIH	634	0	0	0	0	0	0	634
	DS	0	0	0	0	0	0	0	0
	DS	15	0	0	0	0	0	0	15
	DSBD	3,470	0	0	0	0	0	0	3,470
	DSBD	1	0	0	0	0	0	0	1
	GFSN	341	0	0	0	0	0	0	341
	GFSU	1,520	0	0	0	0	0	0	1,520
	NHPP	5,033	0	0	0	0	0	0	5,033
	SA	188	0	0	0	0	0	0	188
	SN	1,504	0	0	0	0	0	0	1,504
<b>RIGHT OF WAY</b>	<b>Total</b>	<b>29,233</b>	<b>0</b>	<b>0</b>	<b>0</b>	<b>0</b>	<b>0</b>	<b>0</b>	<b>29,233</b>
	ACNP	0	20	0	0	0	0	0	20
	DI	714	0	0	0	0	0	0	714
	SN	22	0	0	0	0	0	0	22
<b>RAILROAD &amp; UTILITIES</b>	<b>Total</b>	<b>736</b>	<b>20</b>	<b>0</b>	<b>0</b>	<b>0</b>	<b>0</b>	<b>0</b>	<b>756</b>
	ACNP	15,796	5,761	0	0	0	0	0	21,557
	ACSN	102	0	0	0	0	0	0	102
	CARU	11	0	0	0	0	0	0	11
	DI	20,977	0	0	0	0	0	0	20,977
	SA	500	0	0	0	0	0	0	500
	SN	362	0	0	0	0	0	0	362
	STED	18,000	0	0	0	0	0	0	18,000
<b>CONSTRUCTION</b>	<b>Total</b>	<b>55,748</b>	<b>5,761</b>	<b>0</b>	<b>0</b>	<b>0</b>	<b>0</b>	<b>0</b>	<b>61,509</b>
	ACFP	0	0	0	0	1,968	0	0	1,968
<b>ALTERNATIVE CONTRACTING INCENTIVES</b>	<b>Total</b>	<b>0</b>	<b>0</b>	<b>0</b>	<b>0</b>	<b>1,968</b>	<b>0</b>	<b>0</b>	<b>1,968</b>

RESPONSIBLE AGENCY: FDOT

Item Segment **TOTAL ALL Years ALL Phases:** **\$99,530**  
 Item Number: **423251** Item **TOTAL ALL Years ALL Phases ALL Segments:** **\$799,003**

MIAMI-DADE TRANSPORTATION PLANNING ORGANIZATION  
TRANSPORTATION IMPROVEMENT PROGRAM  
PRIMARY STATE HIGHWAYS AND INTERMODAL



**HIGHWAYS**

TPO Project No: **DT4232514**  
 LRTP Ref: 07-28  
 County: MIAMI-DADE  
 Roadway ID: 87090000  
 Lanes Exist: 6  
 Lanes Improved: 6  
 Lanes Added: 2  
 Project Length: 1.388  
 District: 6

Project Description: **SR 25 / OKEECHOBEE RD E OF NW 116 WAY E OF NW 87 AVE (CONCRETE)**

Type of Work: **ADD LANES & REHABILITATE PVMNT**      SIS or Non-SIS: **Yes**

Extra Description:

PHASE :	Funding Source	Proposed Funding (in \$000s)							All Years
		<2025	2024 - 2025	2025 - 2026	2026 - 2027	2027 - 2028	2028 - 2029	>2029	
<b>PRELIMINARY ENGINEERING</b>	ACNP	172	0	0	0	0	0	0	172
	DIH	574	0	0	0	0	0	0	574
	DS	170	0	0	0	0	0	0	170
	LF	101	0	0	0	0	0	0	101
	NHPP	16,164	0	0	0	0	0	0	16,164
	<b>Total</b>	<b>17,181</b>	<b>0</b>	<b>0</b>	<b>0</b>	<b>0</b>	<b>0</b>	<b>0</b>	<b>17,181</b>
<b>RIGHT OF WAY</b>	ACNP	5,229	0	0	0	0	0	0	5,229
	ACSU	2,686	0	0	0	0	0	0	2,686
	BNIR	55,191	0	0	0	0	0	0	55,191
	DDR	321	0	0	0	0	0	0	321
	DIH	1,143	0	0	0	0	0	0	1,143
	NHPP	8,649	0	0	0	0	0	0	8,649
	SA	3,160	0	0	0	0	0	0	3,160
	SN	150	0	0	0	0	0	0	150
	<b>Total</b>	<b>76,529</b>	<b>0</b>	<b>0</b>	<b>0</b>	<b>0</b>	<b>0</b>	<b>0</b>	<b>76,529</b>
<b>RAILROAD &amp; UTILITIES</b>	ACNP	0	0	2,820	0	0	0	0	2,820
	ACNP	5	0	0	0	0	0	0	5
	DS	157	0	0	0	0	0	0	157
	LF	0	0	5,150	0	0	0	0	5,150
	<b>Total</b>	<b>162</b>	<b>0</b>	<b>7,970</b>	<b>0</b>	<b>0</b>	<b>0</b>	<b>0</b>	<b>8,132</b>
<b>CONSTRUCTION</b>	ACNP	0	0	159,053	0	0	0	0	159,053
	DI	0	0	59,676	0	0	0	0	59,676
	GMR	0	0	60,089	0	0	0	0	60,089
	SIWR	0	0	10,600	0	0	0	0	10,600
	STED	0	0	66,000	0	0	0	0	66,000
	<b>Total</b>	<b>0</b>	<b>0</b>	<b>355,418</b>	<b>0</b>	<b>0</b>	<b>0</b>	<b>0</b>	<b>355,418</b>
<b>ALTERNATIVE CONTRACTING INCENTIVES</b>	ACNP	0	0	0	0	0	0	8,700	8,700
<b>Total</b>	<b>0</b>	<b>0</b>	<b>0</b>	<b>0</b>	<b>0</b>	<b>0</b>	<b>8,700</b>	<b>8,700</b>	

RESPONSIBLE AGENCY: FDOT

Item Segment TOTAL ALL Years ALL Phases: **\$465,960**  
 Item Number: 423251      Item TOTAL ALL Years ALL Phases ALL Segments: **\$799,003**

MIAMI-DADE TRANSPORTATION PLANNING ORGANIZATION  
 TRANSPORTATION IMPROVEMENT PROGRAM  
 PRIMARY STATE HIGHWAYS AND INTERMODAL



**HIGHWAYS**

TPO Project No: <b>DT4232515</b>	Project Description: <b>SR 25 / OKEECHOBEE RD</b>	E OF NW 107 AVE	E OF NW 116 WAY (CONCRETE)
LRTP Ref: 07-24			
County: MIAMI-DADE			
Roadway ID: 87090000			
Lanes Exist: 6	Type of Work: <b>ADD LANES &amp; REHABILITATE PVMNT</b>	SIS or Non-SIS: <b>Yes</b>	
Lanes Improved: 6	Extra Description:		
Lanes Added: 4			
Project Length: 1.768			
District: 6			

PHASE :	Funding Source	Proposed Funding (in \$000s)							All Years
		<2025	2024 - 2025	2025 - 2026	2026 - 2027	2027 - 2028	2028 - 2029	>2029	
	DIH	391	0	0	0	0	0	0	391
	DS	343	0	0	0	0	0	0	343
	NHPP	9,513	0	0	0	0	0	0	9,513
	SA	86	0	0	0	0	0	0	86
<b>PRELIMINARY ENGINEERING</b>	<b>Total</b>	<b>10,333</b>	<b>0</b>	<b>0</b>	<b>0</b>	<b>0</b>	<b>0</b>	<b>0</b>	<b>10,333</b>
	BNDS	68	0	0	0	0	0	0	68
	BNIR	12,977	0	0	0	0	0	0	12,977
	DDR	2,918	0	0	0	0	0	0	2,918
	DI	128	0	0	0	0	0	0	128
	DIH	701	0	0	0	0	0	0	701
	DS	620	0	0	0	0	0	0	620
<b>RIGHT OF WAY</b>	<b>Total</b>	<b>17,412</b>	<b>0</b>	<b>0</b>	<b>0</b>	<b>0</b>	<b>0</b>	<b>0</b>	<b>17,412</b>
	DS	232	0	0	0	0	0	0	232
	LF	1,059	0	0	0	0	0	0	1,059
	NHPP	1,451	0	0	0	0	0	0	1,451
	STED	2	0	0	0	0	0	0	2
<b>RAILROAD &amp; UTILITIES</b>	<b>Total</b>	<b>2,744</b>	<b>0</b>	<b>0</b>	<b>0</b>	<b>0</b>	<b>0</b>	<b>0</b>	<b>2,744</b>
	ACNP	5,584	51	0	0	0	0	0	5,635
	DDR	148	0	0	0	0	0	0	148
	DDR	2	0	0	0	0	0	0	2
	DIH	232	0	0	0	0	0	0	232
	DS	116	0	0	0	0	0	0	116
	NHPP	60,927	0	0	0	0	0	0	60,927
	STED	54,685	0	0	0	0	0	0	54,685
<b>CONSTRUCTION</b>	<b>Total</b>	<b>121,694</b>	<b>51</b>	<b>0</b>	<b>0</b>	<b>0</b>	<b>0</b>	<b>0</b>	<b>121,745</b>
	ACNP	2,785	0	4,700	0	0	0	0	7,485
<b>ALTERNATIVE CONTRACTING INCENTIVES</b>	<b>Total</b>	<b>2,785</b>	<b>0</b>	<b>4,700</b>	<b>0</b>	<b>0</b>	<b>0</b>	<b>0</b>	<b>7,485</b>

RESPONSIBLE AGENCY: FDOT

Item Segment TOTAL ALL Years ALL Phases: **\$159,719**  
 Item Number: 423251      Item TOTAL ALL Years ALL Phases ALL Segments: **\$799,003**



MIAMI-DADE TRANSPORTATION PLANNING ORGANIZATION  
 TRANSPORTATION IMPROVEMENT PROGRAM  
 PRIMARY STATE HIGHWAYS AND INTERMODAL



**HIGHWAYS**

TPO Project No: **DT4232517**  
 LRTP Ref: 07-24  
 County: MIAMI-DADE  
 Roadway ID:  
 Lanes Exist:  
 Lanes Improved:  
 Lanes Added:  
 Project Length: 10.050  
 District: 6

Project Description: **SR 25 / OKEECHOBEE RD CORRIDOR REVIEW / PRELIMINARY ENGINEERING**

Type of Work: **PRELIMINARY ENGINEERING** SIS or Non-SIS: **Yes**

Extra Description:

PHASE :		Proposed Funding (in \$000s)							All Years
		Funding Source	<2025	2024 - 2025	2025 - 2026	2026 - 2027	2027 - 2028	2028 - 2029	
PRELIMINARY ENGINEERING	Total	3,802	0	0	0	0	0	0	3,802
		<b>Total</b>	<b>3,802</b>	<b>0</b>	<b>0</b>	<b>0</b>	<b>0</b>	<b>0</b>	<b>3,802</b>

RESPONSIBLE AGENCY: **FDOT**

Item Segment TOTAL ALL Years ALL Phases: **\$3,802**

Item Number: **423251**

Item TOTAL ALL Years ALL Phases ALL Segments: **\$799,003**

TPO Project No: **DT4234481**  
 LRTP Ref: 06-10  
 County: DIST/ST-WIDE  
 Roadway ID:  
 Lanes Exist:  
 Lanes Improved:  
 Lanes Added:  
 Project Length:  
 District: 6

Project Description: **DISTRICTWIDE RIGHT-OF-WAY MONUMENTATION CONSULTANT CONTRACT**

Type of Work: **PRELIMINARY ENGINEERING** SIS or Non-SIS: **No**

Extra Description:

PHASE :		Proposed Funding (in \$000s)							All Years
		Funding Source	<2025	2024 - 2025	2025 - 2026	2026 - 2027	2027 - 2028	2028 - 2029	
PRELIMINARY ENGINEERING	Total	2,705	0	0	0	0	0	0	2,705
		<b>Total</b>	<b>2,705</b>	<b>0</b>	<b>0</b>	<b>0</b>	<b>0</b>	<b>0</b>	<b>2,705</b>

RESPONSIBLE AGENCY: **FDOT**

Item Segment TOTAL ALL Years ALL Phases: **\$2,705**

Item Number: **423448**

Item TOTAL ALL Years ALL Phases ALL Segments: **\$4,170**

MIAMI-DADE TRANSPORTATION PLANNING ORGANIZATION  
 TRANSPORTATION IMPROVEMENT PROGRAM  
 PRIMARY STATE HIGHWAYS AND INTERMODAL



**HIGHWAYS**

TPO Project No: **DT4234482**  
 LRTP Ref: 06-10  
 County: DIST/ST-WIDE  
 Roadway ID:  
 Lanes Exist:  
 Lanes Improved:  
 Lanes Added:  
 Project Length:  
 District: 6

Project Description: **DISTRICTWIDE RIGHT-OF-WAY  
 MONUMENTATION CONSULTANT  
 CONTRACT**

Type of Work: **PRELIMINARY ENGINEERING**      SIS or Non-SIS: **No**

Extra Description:

PHASE :		Proposed Funding (in \$000s)							
		Funding Source	<2025	2024 - 2025	2025 - 2026	2026 - 2027	2027 - 2028	2028 - 2029	>2029
	DIH	5	5	5	5	5	0	0	25
	DS	300	300	300	240	300	0	0	1,440
<b>PRELIMINARY ENGINEERING</b>	<b>Total</b>	<b>305</b>	<b>305</b>	<b>305</b>	<b>245</b>	<b>305</b>	<b>0</b>	<b>0</b>	<b>1,465</b>

RESPONSIBLE AGENCY: **FDOT**

Item Segment **TOTAL ALL Years ALL Phases:** **\$1,465**

Item Number: **423448**      Item **TOTAL ALL Years ALL Phases ALL Segments:** **\$4,170**

TPO Project No: **DT4234521**  
 LRTP Ref: 06-09  
 County: MIAMI-DADE  
 Roadway ID:  
 Lanes Exist:  
 Lanes Improved:  
 Lanes Added:  
 Project Length: 0.750  
 District: 6

Project Description: **SR 9A / I-95      NW 8 ST      NW 17 ST**

Type of Work: **LANDSCAPING**      SIS or Non-SIS: **Yes**

Extra Description:

PHASE :		Proposed Funding (in \$000s)							
		Funding Source	<2025	2024 - 2025	2025 - 2026	2026 - 2027	2027 - 2028	2028 - 2029	>2029
		210	0	0	0	0	0	0	210
<b>PRELIMINARY ENGINEERING</b>	<b>Total</b>	<b>210</b>	<b>0</b>	<b>0</b>	<b>0</b>	<b>0</b>	<b>0</b>	<b>0</b>	<b>210</b>
		55	0	0	0	0	0	0	55
		1,432	0	0	0	0	0	0	1,432
<b>CONSTRUCTION</b>	<b>Total</b>	<b>1,487</b>	<b>0</b>	<b>0</b>	<b>0</b>	<b>0</b>	<b>0</b>	<b>0</b>	<b>1,487</b>

RESPONSIBLE AGENCY: **FDOT**

Item Segment **TOTAL ALL Years ALL Phases:** **\$1,697**

Item Number: **423452**      Item **TOTAL ALL Years ALL Phases ALL Segments:** **\$11,237**

MIAMI-DADE TRANSPORTATION PLANNING ORGANIZATION  
TRANSPORTATION IMPROVEMENT PROGRAM  
PRIMARY STATE HIGHWAYS AND INTERMODAL



**HIGHWAYS**

TPO Project No: **DT4234522**  
 LRTP Ref: 06-09  
 County: MIAMI-DADE  
 Roadway ID:  
 Lanes Exist:  
 Lanes Improved:  
 Lanes Added:  
 Project Length: 0.855  
 District: 6

Project Description: **SR 9A / I-95** **NW 32 ST** **NW 47 TERRACE**

Type of Work: **LANDSCAPING** SIS or Non-SIS: **Yes**

Extra Description:

		Proposed Funding (in \$000s)							
PHASE :	Funding Source	<2025	2024 - 2025	2025 - 2026	2026 - 2027	2027 - 2028	2028 - 2029	>2029	All Years
		168	0	0	0	0	0	0	168
<b>PRELIMINARY ENGINEERING</b>	<b>Total</b>	<b>168</b>	<b>0</b>	<b>0</b>	<b>0</b>	<b>0</b>	<b>0</b>	<b>0</b>	<b>168</b>
		367	0	0	0	0	0	0	367
		1,753	0	0	0	0	0	0	1,753
<b>CONSTRUCTION</b>	<b>Total</b>	<b>2,120</b>	<b>0</b>	<b>0</b>	<b>0</b>	<b>0</b>	<b>0</b>	<b>0</b>	<b>2,120</b>

RESPONSIBLE AGENCY: FDOT

Item Segment **TOTAL ALL Years ALL Phases:** **\$2,288**  
 Item Number: **423452** Item **TOTAL ALL Years ALL Phases ALL Segments:** **\$11,237**

TPO Project No: **DT4234523**  
 LRTP Ref: 06-09  
 County: MIAMI-DADE  
 Roadway ID: 87270000  
 Lanes Exist: 10  
 Lanes Improved:  
 Lanes Added:  
 Project Length: 1.060  
 District: 6

Project Description: **SR 9A / I-95** **NW 155 ST** **NW 170 ST**

Type of Work: **LANDSCAPING** SIS or Non-SIS: **Yes**

Extra Description:

		Proposed Funding (in \$000s)							
PHASE :	Funding Source	<2025	2024 - 2025	2025 - 2026	2026 - 2027	2027 - 2028	2028 - 2029	>2029	All Years
	DDR	28	0	0	0	0	1,500	0	1,528
	DIH	6	0	0	0	0	30	0	36
	DS	187	0	0	0	0	0	0	187
<b>PRELIMINARY ENGINEERING</b>	<b>Total</b>	<b>221</b>	<b>0</b>	<b>0</b>	<b>0</b>	<b>0</b>	<b>1,530</b>	<b>0</b>	<b>1,751</b>
	DDR	0	0	0	0	0	0	4,867	4,867
	DIH	0	0	0	0	0	0	75	75

MIAMI-DADE TRANSPORTATION PLANNING ORGANIZATION  
TRANSPORTATION IMPROVEMENT PROGRAM  
PRIMARY STATE HIGHWAYS AND INTERMODAL



**HIGHWAYS**

TPO Project No: **DT4234523**  
 LRTP Ref: 06-09  
 County: MIAMI-DADE  
 Roadway ID: 87270000  
 Lanes Exist: 10  
 Lanes Improved:  
 Lanes Added:  
 Project Length: 1.060  
 District: 6

Project Description: **SR 9A / I-95** **NW 155 ST** **NW 170 ST**

Type of Work: **LANDSCAPING** SIS or Non-SIS: **Yes**

Extra Description:

PHASE :		Proposed Funding (in \$000s)								
		Funding Source	<2025	2024 - 2025	2025 - 2026	2026 - 2027	2027 - 2028	2028 - 2029	>2029	All Years
CONSTRUCTION		SA	0	0	0	0	0	0	559	559
		<b>Total</b>	<b>0</b>	<b>0</b>	<b>0</b>	<b>0</b>	<b>0</b>	<b>0</b>	<b>5,501</b>	<b>5,501</b>

RESPONSIBLE AGENCY: **FDOT**

Item Segment **TOTAL ALL Years ALL Phases:** **\$7,252**

Item Number: **423452** Item **TOTAL ALL Years ALL Phases ALL Segments:** **\$11,237**

TPO Project No: **DT4249331**  
 LRTP Ref: 06-10  
 County: MIAMI-DADE  
 Roadway ID:  
 Lanes Exist:  
 Lanes Improved:  
 Lanes Added:  
 Project Length:  
 District: 6

Project Description: **I-95 EXPRESS TOLL OPERATIONS DADE COUNTY**

Type of Work: **TOLL COLLECTION** SIS or Non-SIS: **No**

Extra Description:

PHASE :		Proposed Funding (in \$000s)								
		Funding Source	<2025	2024 - 2025	2025 - 2026	2026 - 2027	2027 - 2028	2028 - 2029	>2029	All Years
PRELIMINARY ENGINEERING		DS	53	0	0	0	0	0	0	53
		TOBD	1,220	0	0	0	0	0	0	1,220
		<b>Total</b>	<b>1,273</b>	<b>0</b>	<b>0</b>	<b>0</b>	<b>0</b>	<b>0</b>	<b>0</b>	<b>1,273</b>
OPERATIONS		DSBD	678	0	0	0	0	0	0	678
		TOBD	28,084	5,143	5,341	5,461	5,545	5,813	0	55,387
		<b>Total</b>	<b>28,762</b>	<b>5,143</b>	<b>5,341</b>	<b>5,461</b>	<b>5,545</b>	<b>5,813</b>	<b>0</b>	<b>56,065</b>

RESPONSIBLE AGENCY: **FDOT**

Item Segment **TOTAL ALL Years ALL Phases:** **\$57,338**

Item Number: **424933** Item **TOTAL ALL Years ALL Phases ALL Segments:** **\$57,338**

MIAMI-DADE TRANSPORTATION PLANNING ORGANIZATION  
TRANSPORTATION IMPROVEMENT PROGRAM  
PRIMARY STATE HIGHWAYS AND INTERMODAL



**HIGHWAYS**

TPO Project No: **DT4276471**  
 LRTP Ref: 06-10  
 County: MIAMI-DADE  
 Roadway ID:  
 Lanes Exist:  
 Lanes Improved:  
 Lanes Added:  
 Project Length: 0.628  
 District: 6

Project Description: **SR 90 / SW 7 ST** **SW 2ND AVE** **SW 5 AVE**

Type of Work: **PD&E/EMO STUDY** SIS or Non-SIS: **No**

Extra Description:

PHASE :

Funding Source	Proposed Funding (in \$000s)							All Years
	<2025	2024 - 2025	2025 - 2026	2026 - 2027	2027 - 2028	2028 - 2029	>2029	
PROJECT DEVELOPMENT AND ENVIRONMENTAL	4	0	0	0	0	0	0	4
<b>Total</b>	<b>4</b>	<b>0</b>	<b>0</b>	<b>0</b>	<b>0</b>	<b>0</b>	<b>0</b>	<b>4</b>

RESPONSIBLE AGENCY: **FDOT**

Item Segment **TOTAL ALL Years ALL Phases:** **\$4**

Item Number: **427647** Item **TOTAL ALL Years ALL Phases ALL Segments:** **\$4**

TPO Project No: **DT4283581**  
 LRTP Ref: 07-26  
 County: MIAMI-DADE  
 Roadway ID: 87260000  
 Lanes Exist: 4  
 Lanes Improved: 4  
 Lanes Added:  
 Project Length: 3.237  
 District: 6

Project Description: **SR 826 / PALMETTO EXPWY SR 826 EB RAMP TO SR 9A / I-95 NB**

Type of Work: **INTERCHANGE RAMP (NEW)** SIS or Non-SIS: **Yes**

Extra Description:

PHASE :

Funding Source	Proposed Funding (in \$000s)							All Years
	<2025	2024 - 2025	2025 - 2026	2026 - 2027	2027 - 2028	2028 - 2029	>2029	
ACNP	50	0	0	0	0	0	0	50
DDR	143	0	0	0	0	0	0	143
DDR	329	0	0	0	0	0	0	329
DI	11	0	0	0	0	0	0	11
DI	4,321	0	0	0	0	0	0	4,321
DIH	148	0	0	0	0	0	0	148
DIS	2,630	0	0	0	0	0	0	2,630
DS	721	0	0	0	0	0	0	721
NHPP	1,694	0	0	0	0	0	0	1,694
NHPP	515	0	0	0	0	0	0	515
PKYI	538	0	0	0	0	0	0	538
PKYI	668	0	0	0	0	0	0	668
SIWR	776	0	0	0	0	0	0	776
<b>PRELIMINARY ENGINEERING</b>	<b>Total</b>	<b>12,544</b>	<b>0</b>	<b>0</b>	<b>0</b>	<b>0</b>	<b>0</b>	<b>12,544</b>

MIAMI-DADE TRANSPORTATION PLANNING ORGANIZATION  
 TRANSPORTATION IMPROVEMENT PROGRAM  
 PRIMARY STATE HIGHWAYS AND INTERMODAL



**HIGHWAYS**

TPO Project No: **DT4283581**  
 LRTP Ref: 07-26  
 County: MIAMI-DADE  
 Roadway ID: 87260000  
 Lanes Exist: 4  
 Lanes Improved: 4  
 Lanes Added:  
 Project Length: 3.237  
 District: 6

Project Description: **SR 826 / PALMETTO EXPWY SR 826 EB RAMP TO SR 9A / I-95 NB**

Type of Work: **INTERCHANGE RAMP (NEW)**      SIS or Non-SIS: **Yes**

Extra Description:

PHASE :		Proposed Funding (in \$000s)							All Years
		Funding Source	<2025	2024 - 2025	2025 - 2026	2026 - 2027	2027 - 2028	2028 - 2029	
	BNIR	6,011	0	0	0	0	0	0	6,011
	DDR	946	0	0	0	0	0	0	946
	DI	7,788	0	0	0	0	0	0	7,788
	DIH	226	0	0	0	0	0	0	226
	DIS	578	0	0	0	0	0	0	578
	DS	138	0	0	0	0	0	0	138
	DSBD	9,439	0	0	0	0	0	0	9,439
<b>RIGHT OF WAY</b>	<b>Total</b>	<b>25,126</b>	<b>0</b>	<b>0</b>	<b>0</b>	<b>0</b>	<b>0</b>	<b>0</b>	<b>25,126</b>
	DI	5,788	0	0	0	0	0	0	5,788
	GFNP	250	0	0	0	0	0	0	250
<b>RAILROAD &amp; UTILITIES</b>	<b>Total</b>	<b>6,038</b>	<b>0</b>	<b>0</b>	<b>0</b>	<b>0</b>	<b>0</b>	<b>0</b>	<b>6,038</b>
	DIH	171	0	0	0	0	0	0	171
	EBNH	2,420	0	0	0	0	0	0	2,420
	NHPP	1,053	0	0	0	0	0	0	1,053
	PKYI	236	0	0	0	0	0	0	236
<b>PROJECT DEVELOPMENT AND ENVIRONMENTAL</b>	<b>Total</b>	<b>3,880</b>	<b>0</b>	<b>0</b>	<b>0</b>	<b>0</b>	<b>0</b>	<b>0</b>	<b>3,880</b>
	DDR	7,000	0	0	0	0	0	0	7,000
	GFNP	14,456	0	0	0	0	0	0	14,456
	SIBF	89,056	0	0	0	0	0	0	89,056
<b>CONSTRUCTION</b>	<b>Total</b>	<b>110,512</b>	<b>0</b>	<b>0</b>	<b>0</b>	<b>0</b>	<b>0</b>	<b>0</b>	<b>110,512</b>
	ACNP	0	0	0	0	0	0	1,054	1,054
<b>ALTERNATIVE CONTRACTING INCENTIVES</b>	<b>Total</b>	<b>0</b>	<b>0</b>	<b>0</b>	<b>0</b>	<b>0</b>	<b>0</b>	<b>1,054</b>	<b>1,054</b>
	DSBD	0	0	10,309	10,309	10,309	10,309	51,545	92,781
<b>REPAYMENTS</b>	<b>Total</b>	<b>0</b>	<b>0</b>	<b>10,309</b>	<b>10,309</b>	<b>10,309</b>	<b>10,309</b>	<b>51,545</b>	<b>92,781</b>

RESPONSIBLE AGENCY: FDOT

Item Segment TOTAL ALL Years ALL Phases: **\$251,935**  
 Item Number: 428358      Item TOTAL ALL Years ALL Phases ALL Segments: **\$607,898**

MIAMI-DADE TRANSPORTATION PLANNING ORGANIZATION  
TRANSPORTATION IMPROVEMENT PROGRAM  
PRIMARY STATE HIGHWAYS AND INTERMODAL



**HIGHWAYS**

TPO Project No: **DT4283584**  
LRTP Ref: 07-24  
County: MIAMI-DADE  
Roadway ID:  
Lanes Exist:  
Lanes Improved:  
Lanes Added:  
Project Length: 3.047  
District: 6

Project Description: **SR 7 AND SR 9 / GOLDEN GLADES INTERCHANGE VARIOUS RAMP IMPROVEMENTS**

Type of Work: **INTERCHANGE RAMP (NEW)**      SIS or Non-SIS: **Yes**

Extra Description:

PHASE :		Proposed Funding (in \$000s)								
		Funding Source	<2025	2024 - 2025	2025 - 2026	2026 - 2027	2027 - 2028	2028 - 2029	>2029	All Years
			4,564	0	0	0	0	0	0	4,564
<b>PRELIMINARY ENGINEERING</b>	<b>Total</b>		<b>4,564</b>	<b>0</b>	<b>0</b>	<b>0</b>	<b>0</b>	<b>0</b>	<b>0</b>	<b>4,564</b>
			96	0	0	0	0	0	0	96
<b>RIGHT OF WAY</b>	<b>Total</b>		<b>96</b>	<b>0</b>	<b>0</b>	<b>0</b>	<b>0</b>	<b>0</b>	<b>0</b>	<b>96</b>
			500	0	0	0	0	0	0	500
<b>RAILROAD &amp; UTILITIES</b>	<b>Total</b>		<b>500</b>	<b>0</b>	<b>0</b>	<b>0</b>	<b>0</b>	<b>0</b>	<b>0</b>	<b>500</b>
			132,189	0	0	0	0	0	0	132,189
<b>CONSTRUCTION</b>	<b>Total</b>		<b>132,189</b>	<b>0</b>	<b>0</b>	<b>0</b>	<b>0</b>	<b>0</b>	<b>0</b>	<b>132,189</b>
			0	0	0	0	0	0	1,286	1,286
<b>ALTERNATIVE CONTRACTING INCENTIVES</b>	<b>Total</b>		<b>0</b>	<b>0</b>	<b>0</b>	<b>0</b>	<b>0</b>	<b>0</b>	<b>1,286</b>	<b>1,286</b>

RESPONSIBLE AGENCY: FDOT

Item Segment TOTAL ALL Years ALL Phases: **\$138,635**  
Item Number: 428358      Item TOTAL ALL Years ALL Phases ALL Segments: **\$607,898**

TPO Project No: **DT4283585**  
LRTP Ref: 07-26  
County: MIAMI-DADE  
Roadway ID:  
Lanes Exist:  
Lanes Improved:  
Lanes Added:  
Project Length: 2.193  
District: 6

Project Description: **SR 9A / I-95 N OF BISCAYNE CANAL SR 860 / MIAMI GARDEN DR**

Type of Work: **ADD LANES & RECONSTRUCT**      SIS or Non-SIS: **Yes**

Extra Description:

PHASE :		Proposed Funding (in \$000s)								
		Funding Source	<2025	2024 - 2025	2025 - 2026	2026 - 2027	2027 - 2028	2028 - 2029	>2029	All Years
			3,729	0	0	0	0	0	0	3,729
<b>PRELIMINARY ENGINEERING</b>	<b>Total</b>		<b>3,729</b>	<b>0</b>	<b>0</b>	<b>0</b>	<b>0</b>	<b>0</b>	<b>0</b>	<b>3,729</b>
			2	0	0	0	0	0	0	2
<b>RIGHT OF WAY</b>	<b>Total</b>		<b>2</b>	<b>0</b>	<b>0</b>	<b>0</b>	<b>0</b>	<b>0</b>	<b>0</b>	<b>2</b>

MIAMI-DADE TRANSPORTATION PLANNING ORGANIZATION  
TRANSPORTATION IMPROVEMENT PROGRAM  
PRIMARY STATE HIGHWAYS AND INTERMODAL



**HIGHWAYS**

TPO Project No: <b>DT4283585</b>	Project Description: <b>SR 9A / I-95</b>	<b>N OF BISCAYNE CANAL</b>	<b>SR 860 / MIAMI GARDEN DR</b>
LRTP Ref: 07-26			
County: MIAMI-DADE			
Roadway ID:			
Lanes Exist:	Type of Work: <b>ADD LANES &amp; RECONSTRUCT</b>	SIS or Non-SIS: <b>Yes</b>	
Lanes Improved:	Extra Description:		
Lanes Added:			
Project Length: 2.193			
District: 6			

PHASE :		Proposed Funding (in \$000s)								
		Funding Source	<2025	2024 - 2025	2025 - 2026	2026 - 2027	2027 - 2028	2028 - 2029	>2029	All Years
RAILROAD & UTILITIES		Total	0	0	0	0	0	0	1,902	1,902
CONSTRUCTION		Total	0	0	0	0	0	0	77,989	77,989
ALTERNATIVE CONTRACTING INCENTIVES		Total	0	0	0	0	0	0	1,200	1,200

RESPONSIBLE AGENCY: FDOT

Item Number: 428358	Item Segment TOTAL ALL Years ALL Phases: <b>\$84,822</b>
	Item TOTAL ALL Years ALL Phases ALL Segments: <b>\$607,898</b>

TPO Project No: <b>DT4283588</b>	Project Description: <b>SR 826 CONNECTOR</b>	<b>AT GOLDEN GLADES</b>	<b>INTERCHANGE AND VARIOUS RAMPS</b>
LRTP Ref: 07-26			
County: MIAMI-DADE			
Roadway ID: 87170000			
Lanes Exist: 2	Type of Work: <b>ADD LANES &amp; RECONSTRUCT</b>	SIS or Non-SIS: <b>Yes</b>	
Lanes Improved: 2	Extra Description:		
Lanes Added:			
Project Length: 1.096			
District: 6			

PHASE :		Proposed Funding (in \$000s)								
		Funding Source	<2025	2024 - 2025	2025 - 2026	2026 - 2027	2027 - 2028	2028 - 2029	>2029	All Years
PRELIMINARY ENGINEERING		Total	4,252	0	0	0	0	0	0	4,252
ENVIRONMENTAL		Total	0	50	0	0	0	0	0	50
		DDR	509	0	0	0	0	0	0	509



MIAMI-DADE TRANSPORTATION PLANNING ORGANIZATION  
 TRANSPORTATION IMPROVEMENT PROGRAM  
 PRIMARY STATE HIGHWAYS AND INTERMODAL



**HIGHWAYS**

TPO Project No: **DT4283588**  
 LRTP Ref: 07-26  
 County: MIAMI-DADE  
 Roadway ID: 87170000  
 Lanes Exist: 2  
 Lanes Improved: 2  
 Lanes Added:  
 Project Length: 1.096  
 District: 6

Project Description: **SR 826 CONNECTOR AT GOLDEN GLADES INTERCHANGE AND VARIOUS RAMPS**

Type of Work: **ADD LANES & RECONSTRUCT** SIS or Non-SIS: **Yes**

Extra Description:

		Proposed Funding (in \$000s)							
PHASE :	Funding Source	<2025	2024 - 2025	2025 - 2026	2026 - 2027	2027 - 2028	2028 - 2029	>2029	All Years
	DIH	43	0	0	0	0	0	0	43
	DS	26	0	0	0	0	0	0	26
	DSBD	365	0	0	0	0	0	0	365
<b>RIGHT OF WAY</b>	<b>Total</b>	<b>943</b>	<b>0</b>	<b>0</b>	<b>0</b>	<b>0</b>	<b>0</b>	<b>0</b>	<b>943</b>
	GFNP	500	0	0	0	0	0	0	500
<b>RAILROAD &amp; UTILITIES</b>	<b>Total</b>	<b>500</b>	<b>0</b>	<b>0</b>	<b>0</b>	<b>0</b>	<b>0</b>	<b>0</b>	<b>500</b>
	GFNP	86,035	0	0	0	0	0	0	86,035
	SIBF	34,770	0	0	0	0	0	0	34,770
<b>CONSTRUCTION</b>	<b>Total</b>	<b>120,805</b>	<b>0</b>	<b>0</b>	<b>0</b>	<b>0</b>	<b>0</b>	<b>0</b>	<b>120,805</b>
	ACNP	0	0	0	0	0	0	1,190	1,190
<b>ALTERNATIVE CONTRACTING INCENTIVES</b>	<b>Total</b>	<b>0</b>	<b>0</b>	<b>0</b>	<b>0</b>	<b>0</b>	<b>0</b>	<b>1,190</b>	<b>1,190</b>

RESPONSIBLE AGENCY: **FDOT**

Item Segment **TOTAL ALL Years ALL Phases:** **\$127,740**  
 Item Number: **428358** Item **TOTAL ALL Years ALL Phases ALL Segments:** **\$607,898**

TPO Project No: **DT4283589**  
 LRTP Ref: 06-10  
 County: MIAMI-DADE  
 Roadway ID: 87140000  
 Lanes Exist: 1  
 Lanes Improved: 1  
 Lanes Added:  
 Project Length: 1.279  
 District: 6

Project Description: **GOLDEN GLADES INTERCHANGE ENGINEERING SUPPORT**

Type of Work: **PRELIM ENG FOR FUTURE CAPACITY** SIS or Non-SIS: **Yes**

Extra Description:

		Proposed Funding (in \$000s)							
PHASE :	Funding Source	<2025	2024 - 2025	2025 - 2026	2026 - 2027	2027 - 2028	2028 - 2029	>2029	All Years
	DDR	2,389	0	0	0	0	0	0	2,389
	DIH	2	0	0	0	0	0	0	2
	DS	1,025	0	0	0	0	0	0	1,025
<b>PRELIMINARY ENGINEERING</b>	<b>Total</b>	<b>3,416</b>	<b>0</b>	<b>0</b>	<b>0</b>	<b>0</b>	<b>0</b>	<b>0</b>	<b>3,416</b>

MIAMI-DADE TRANSPORTATION PLANNING ORGANIZATION  
 TRANSPORTATION IMPROVEMENT PROGRAM  
 PRIMARY STATE HIGHWAYS AND INTERMODAL



**HIGHWAYS**

TPO Project No: **DT4283589**  
 LRTP Ref: 06-10  
 County: MIAMI-DADE  
 Roadway ID: 87140000  
 Lanes Exist: 1  
 Lanes Improved: 1  
 Lanes Added:  
 Project Length: 1.279  
 District: 6

Project Description: **GOLDEN GLADES INTERCHANGE  
 ENGINEERING SUPPORT**

Type of Work: **PRELIM ENG FOR FUTURE CAPACITY**      SIS or Non-SIS: **Yes**

Extra Description:

PHASE :		Proposed Funding (in \$000s)							All Years
		Funding Source	<2025	2024 - 2025	2025 - 2026	2026 - 2027	2027 - 2028	2028 - 2029	
	DS	100	250	250	250	250	250	0	1,350
<b>CONSTRUCTION</b>	<b>Total</b>	<b>100</b>	<b>250</b>	<b>250</b>	<b>250</b>	<b>250</b>	<b>250</b>	<b>0</b>	<b>1,350</b>

RESPONSIBLE AGENCY: **FDOT**

Item Segment **TOTAL ALL Years ALL Phases:** **\$4,766**

Item Number: **428358**      Item **TOTAL ALL Years ALL Phases ALL Segments:** **\$607,898**

TPO Project No: **DT4291931**  
 LRTP Ref: 06-09  
 County: MIAMI-DADE  
 Roadway ID: 87037000  
 Lanes Exist: 4  
 Lanes Improved: 4  
 Lanes Added:  
 Project Length: 1.731  
 District: 6

Project Description: **SR 907 / ALTON RD      MICHIGAN AVE      S OF ED SULLIVAN DR / 43 ST**

Type of Work: **FLEXIBLE PAVEMENT RECONSTRUCT.**      SIS or Non-SIS: **No**

Extra Description:

PHASE :		Proposed Funding (in \$000s)							All Years
		Funding Source	<2025	2024 - 2025	2025 - 2026	2026 - 2027	2027 - 2028	2028 - 2029	
	DDR	0	0	0	0	0	0	0	0
	DIH	1,063	0	0	0	0	0	0	1,063
	DITS	1,000	0	0	0	0	0	0	1,000
	DS	2,469	0	0	0	0	0	0	2,469
	DS	43	0	0	0	0	0	0	43
	LF	696	0	0	0	0	0	0	696
	SA	110	0	0	0	0	0	0	110
	SU	225	0	0	0	0	0	0	225
<b>PRELIMINARY ENGINEERING</b>	<b>Total</b>	<b>5,606</b>	<b>0</b>	<b>0</b>	<b>0</b>	<b>0</b>	<b>0</b>	<b>0</b>	<b>5,606</b>
	DDR	0	400	1,500	400	0	0	0	2,300

MIAMI-DADE TRANSPORTATION PLANNING ORGANIZATION  
 TRANSPORTATION IMPROVEMENT PROGRAM  
 PRIMARY STATE HIGHWAYS AND INTERMODAL



**HIGHWAYS**

TPO Project No: **DT4291931**  
 LRTP Ref: 06-09  
 County: MIAMI-DADE  
 Roadway ID: 87037000  
 Lanes Exist: 4  
 Lanes Improved: 4  
 Lanes Added:  
 Project Length: 1.731  
 District: 6

Project Description: **SR 907 / ALTON RD** **MICHIGAN AVE** **S OF ED SULLIVAN DR / 43 ST**

Type of Work: **FLEXIBLE PAVEMENT RECONSTRUCT.** SIS or Non-SIS: **No**

Extra Description:

PHASE :		Proposed Funding (in \$000s)								
		Funding Source	<2025	2024 - 2025	2025 - 2026	2026 - 2027	2027 - 2028	2028 - 2029	>2029	All Years
<b>ENVIRONMENTAL</b>		<b>Total</b>	<b>0</b>	<b>400</b>	<b>1,500</b>	<b>400</b>	<b>0</b>	<b>0</b>	<b>0</b>	<b>2,300</b>
		DIH	20	0	0	0	0	0	0	20
		DS	5	0	0	0	0	0	0	5
<b>RIGHT OF WAY</b>		<b>Total</b>	<b>25</b>	<b>0</b>	<b>0</b>	<b>0</b>	<b>0</b>	<b>0</b>	<b>0</b>	<b>25</b>
		DDR	0	1,500	0	0	0	0	0	1,500
		DS	593	0	0	0	0	0	0	593
		LF	0	9,300	0	0	0	0	0	9,300
<b>RAILROAD &amp; UTILITIES</b>		<b>Total</b>	<b>593</b>	<b>10,800</b>	<b>0</b>	<b>0</b>	<b>0</b>	<b>0</b>	<b>0</b>	<b>11,393</b>
		ACNR	0	6,642	0	0	0	0	0	6,642
		ACPR	0	8,412	0	0	0	0	0	8,412
		CARU	0	4,047	0	0	0	0	0	4,047
		CIGP	0	1,650	0	0	0	0	0	1,650
		DDR	0	23,346	0	0	0	0	0	23,346
		DIH	0	93	0	0	0	0	0	93
		DS	0	9,277	0	0	0	0	0	9,277
		LF	0	1,847	0	0	0	0	0	1,847
		SA	0	353	0	0	0	0	0	353
<b>CONSTRUCTION</b>		<b>Total</b>	<b>0</b>	<b>55,667</b>	<b>0</b>	<b>0</b>	<b>0</b>	<b>0</b>	<b>0</b>	<b>55,667</b>
		DDR	0	0	0	0	488	0	0	488
		DS	0	0	0	0	2,012	0	0	2,012
<b>ALTERNATIVE CONTRACTING INCENTIVES</b>		<b>Total</b>	<b>0</b>	<b>0</b>	<b>0</b>	<b>0</b>	<b>2,500</b>	<b>0</b>	<b>0</b>	<b>2,500</b>

RESPONSIBLE AGENCY: FDOT

Item Segment TOTAL ALL Years ALL Phases: **\$77,491**  
 Item Number: **429193** Item TOTAL ALL Years ALL Phases ALL Segments: **\$81,981**

MIAMI-DADE TRANSPORTATION PLANNING ORGANIZATION  
TRANSPORTATION IMPROVEMENT PROGRAM  
PRIMARY STATE HIGHWAYS AND INTERMODAL



**HIGHWAYS**

TPO Project No: **DT4291932**  
 LRTP Ref: 06-10  
 County: MIAMI-DADE  
 Roadway ID:  
 Lanes Exist:  
 Lanes Improved:  
 Lanes Added:  
 Project Length: 0.150  
 District: 6

Project Description: **SR 907 / ALTON RD AT MICHIGAN AVE**

Type of Work: **INTERSECTION IMPROVEMENT**      SIS or Non-SIS: **No**

Extra Description:

PHASE :		Proposed Funding (in \$000s)							All Years	
		Funding Source	<2025	2024 - 2025	2025 - 2026	2026 - 2027	2027 - 2028	2028 - 2029		>2029
			390	0	0	0	0	0	0	390
<b>PRELIMINARY ENGINEERING</b>	<b>Total</b>		<b>390</b>	<b>0</b>	<b>0</b>	<b>0</b>	<b>0</b>	<b>0</b>	<b>0</b>	<b>390</b>
			1	0	0	0	0	0	0	1
<b>RAILROAD &amp; UTILITIES</b>	<b>Total</b>		<b>1</b>	<b>0</b>	<b>0</b>	<b>0</b>	<b>0</b>	<b>0</b>	<b>0</b>	<b>1</b>
			1,986	0	0	0	0	0	0	1,986
<b>CONSTRUCTION</b>	<b>Total</b>		<b>1,986</b>	<b>0</b>	<b>0</b>	<b>0</b>	<b>0</b>	<b>0</b>	<b>0</b>	<b>1,986</b>
			60	0	0	0	0	0	0	60
<b>ALTERNATIVE CONTRACTING INCENTIVES</b>	<b>Total</b>		<b>60</b>	<b>0</b>	<b>0</b>	<b>0</b>	<b>0</b>	<b>0</b>	<b>0</b>	<b>60</b>

RESPONSIBLE AGENCY: FDOT

Item Segment TOTAL ALL Years ALL Phases: **\$2,437**  
 Item Number: 429193      Item TOTAL ALL Years ALL Phases ALL Segments: **\$81,981**

TPO Project No: **DT4291933**  
 LRTP Ref: 06-09  
 County: MIAMI-DADE  
 Roadway ID: 87037000  
 Lanes Exist: 4  
 Lanes Improved:  
 Lanes Added:  
 Project Length: 0.977  
 District: 6

Project Description: **SR 907 / ALTON RD W 48 ST N OF 57 ST**

Type of Work: **LANDSCAPING**      SIS or Non-SIS: **No**

Extra Description:

PHASE :		Proposed Funding (in \$000s)							All Years	
		Funding Source	<2025	2024 - 2025	2025 - 2026	2026 - 2027	2027 - 2028	2028 - 2029		>2029
			0	0	0	0	20	0	0	20
			0	0	0	0	175	0	0	175
<b>PRELIMINARY ENGINEERING</b>	<b>Total</b>		<b>0</b>	<b>0</b>	<b>0</b>	<b>0</b>	<b>195</b>	<b>0</b>	<b>0</b>	<b>195</b>

RESPONSIBLE AGENCY: FDOT

Item Segment TOTAL ALL Years ALL Phases: **\$195**  
 Item Number: 429193      Item TOTAL ALL Years ALL Phases ALL Segments: **\$81,981**

MIAMI-DADE TRANSPORTATION PLANNING ORGANIZATION  
 TRANSPORTATION IMPROVEMENT PROGRAM  
 PRIMARY STATE HIGHWAYS AND INTERMODAL



**HIGHWAYS**

TPO Project No: **DT4291934**  
 LRTP Ref: 06-09  
 County: MIAMI-DADE  
 Roadway ID: 87037000  
 Lanes Exist: 2  
 Lanes Improved:  
 Lanes Added:  
 Project Length: 0.811  
 District: 6

Project Description: **SR 907 / ALTON RD** **S OF 43 ST** **N OF W 48 ST**

Type of Work: **LANDSCAPING** SIS or Non-SIS: **No**

Extra Description:

		Proposed Funding (in \$000s)							
PHASE :	Funding Source	<2025	2024 - 2025	2025 - 2026	2026 - 2027	2027 - 2028	2028 - 2029	>2029	All Years
	DIH	0	0	0	20	0	0	0	20
	DS	0	0	0	150	0	0	0	150
<b>PRELIMINARY ENGINEERING</b>	<b>Total</b>	<b>0</b>	<b>0</b>	<b>0</b>	<b>170</b>	<b>0</b>	<b>0</b>	<b>0</b>	<b>170</b>

RESPONSIBLE AGENCY: **FDOT**

Item Segment **TOTAL ALL Years ALL Phases:** **\$170**  
 Item Number: **429193** Item **TOTAL ALL Years ALL Phases ALL Segments:** **\$81,981**

TPO Project No: **DT4291935**  
 LRTP Ref: 06-09  
 County: MIAMI-DADE  
 Roadway ID: 87037000  
 Lanes Exist: 4  
 Lanes Improved:  
 Lanes Added:  
 Project Length: 1.281  
 District: 6

Project Description: **SR 907 / ALTON RD** **MICHIGAN AVE** **S OF 43 ST**

Type of Work: **LANDSCAPING** SIS or Non-SIS: **No**

Extra Description:

		Proposed Funding (in \$000s)							
PHASE :	Funding Source	<2025	2024 - 2025	2025 - 2026	2026 - 2027	2027 - 2028	2028 - 2029	>2029	All Years
	DIH	0	0	20	0	0	0	0	20
	DS	0	0	245	0	0	0	0	245
<b>PRELIMINARY ENGINEERING</b>	<b>Total</b>	<b>0</b>	<b>0</b>	<b>265</b>	<b>0</b>	<b>0</b>	<b>0</b>	<b>0</b>	<b>265</b>
	DIH	0	0	0	0	0	17	0	17
	DS	0	0	0	0	0	1,406	0	1,406
<b>CONSTRUCTION</b>	<b>Total</b>	<b>0</b>	<b>0</b>	<b>0</b>	<b>0</b>	<b>0</b>	<b>1,423</b>	<b>0</b>	<b>1,423</b>

RESPONSIBLE AGENCY: **FDOT**

Item Segment **TOTAL ALL Years ALL Phases:** **\$1,688**  
 Item Number: **429193** Item **TOTAL ALL Years ALL Phases ALL Segments:** **\$81,981**

MIAMI-DADE TRANSPORTATION PLANNING ORGANIZATION  
TRANSPORTATION IMPROVEMENT PROGRAM  
PRIMARY STATE HIGHWAYS AND INTERMODAL



**HIGHWAYS**

TPO Project No: **DT4292851**  
 LRTP Ref: 06-10  
 County: DIST/ST-WIDE  
 Roadway ID:  
 Lanes Exist:  
 Lanes Improved:  
 Lanes Added:  
 Project Length:  
 District: 6

Project Description: **TRAFFIC ENGINEERING STUDIES & ENGINEERING REVIEWS CONSULTANT**

Type of Work: **PRELIMINARY ENGINEERING**      SIS or Non-SIS: **No**

Extra Description:

PHASE :		Proposed Funding (in \$000s)							All Years
		Funding Source	<2025	2024 - 2025	2025 - 2026	2026 - 2027	2027 - 2028	2028 - 2029	
PRELIMINARY ENGINEERING	Total	1,453	0	0	0	0	0	0	1,453
		<b>Total</b>	<b>1,453</b>	<b>0</b>	<b>0</b>	<b>0</b>	<b>0</b>	<b>0</b>	<b>1,453</b>

RESPONSIBLE AGENCY: **FDOT**

Item Segment TOTAL ALL Years ALL Phases: **\$1,453**  
 Item Number: **429285**      Item TOTAL ALL Years ALL Phases ALL Segments: **\$6,918**

TPO Project No: **DT4292852**  
 LRTP Ref: 06-10  
 County: DIST/ST-WIDE  
 Roadway ID:  
 Lanes Exist:  
 Lanes Improved:  
 Lanes Added:  
 Project Length:  
 District: 6

Project Description: **TRAFFIC ENGINEERING STUDIES & ENGINEERING REVIEWS CONSULTANT**

Type of Work: **PRELIMINARY ENGINEERING**      SIS or Non-SIS: **No**

Extra Description:

PHASE :		Proposed Funding (in \$000s)							All Years
		Funding Source	<2025	2024 - 2025	2025 - 2026	2026 - 2027	2027 - 2028	2028 - 2029	
PRELIMINARY ENGINEERING	Total	1,579	0	0	0	0	0	0	1,579
		<b>Total</b>	<b>1,579</b>	<b>0</b>	<b>0</b>	<b>0</b>	<b>0</b>	<b>0</b>	<b>1,579</b>

RESPONSIBLE AGENCY: **FDOT**

Item Segment TOTAL ALL Years ALL Phases: **\$1,579**  
 Item Number: **429285**      Item TOTAL ALL Years ALL Phases ALL Segments: **\$6,918**

MIAMI-DADE TRANSPORTATION PLANNING ORGANIZATION  
 TRANSPORTATION IMPROVEMENT PROGRAM  
 PRIMARY STATE HIGHWAYS AND INTERMODAL



**HIGHWAYS**

TPO Project No: **DT4292853**  
 LRTP Ref: 06-10  
 County: DIST/ST-WIDE  
 Roadway ID:  
 Lanes Exist:  
 Lanes Improved:  
 Lanes Added:  
 Project Length:  
 District: 6

Project Description: **TRAFFIC ENGINEERING STUDIES & ENGINEERING REVIEWS CONSULTANT**

Type of Work: **PRELIMINARY ENGINEERING**      SIS or Non-SIS: **No**

Extra Description:

		Proposed Funding (in \$000s)							
PHASE :	Funding Source	<2025	2024 - 2025	2025 - 2026	2026 - 2027	2027 - 2028	2028 - 2029	>2029	All Years
		1,764	0	0	0	0	0	0	1,764
<b>PRELIMINARY ENGINEERING</b>	<b>Total</b>	<b>1,764</b>	<b>0</b>	<b>0</b>	<b>0</b>	<b>0</b>	<b>0</b>	<b>0</b>	<b>1,764</b>

RESPONSIBLE AGENCY: **FDOT**

Item Segment TOTAL ALL Years ALL Phases: **\$1,764**  
 Item Number: **429285**      Item TOTAL ALL Years ALL Phases ALL Segments: **\$6,918**

TPO Project No: **DT4292854**  
 LRTP Ref: 06-10  
 County: DIST/ST-WIDE  
 Roadway ID:  
 Lanes Exist:  
 Lanes Improved:  
 Lanes Added:  
 Project Length:  
 District: 6

Project Description: **TRAFFIC ENGINEERING STUDIES & ENGINEERING REVIEWS CONSULTANT**

Type of Work: **TRAFFIC OPS IMPROVEMENT**      SIS or Non-SIS: **No**

Extra Description:

		Proposed Funding (in \$000s)							
PHASE :	Funding Source	<2025	2024 - 2025	2025 - 2026	2026 - 2027	2027 - 2028	2028 - 2029	>2029	All Years
	DIH	57	5	5	5	0	0	0	72
	DS	600	300	300	240	0	0	0	1,440
<b>PRELIMINARY ENGINEERING</b>	<b>Total</b>	<b>657</b>	<b>305</b>	<b>305</b>	<b>245</b>	<b>0</b>	<b>0</b>	<b>0</b>	<b>1,512</b>

RESPONSIBLE AGENCY: **FDOT**

Item Segment TOTAL ALL Years ALL Phases: **\$1,512**  
 Item Number: **429285**      Item TOTAL ALL Years ALL Phases ALL Segments: **\$6,918**

MIAMI-DADE TRANSPORTATION PLANNING ORGANIZATION  
TRANSPORTATION IMPROVEMENT PROGRAM  
PRIMARY STATE HIGHWAYS AND INTERMODAL



**HIGHWAYS**

TPO Project No: **DT4292855**  
 LRTP Ref: 06-10  
 County: DIST/ST-WIDE  
 Roadway ID:  
 Lanes Exist:  
 Lanes Improved:  
 Lanes Added:  
 Project Length:  
 District: 6

Project Description: **TRAFFIC ENGINEERING STUDIES & ENGINEERING REVIEWS CONSULTANT**

Type of Work: **TRAFFIC OPS IMPROVEMENT**      SIS or Non-SIS: **No**

Extra Description:

PHASE :		Proposed Funding (in \$000s)							All Years
		Funding Source	<2025	2024 - 2025	2025 - 2026	2026 - 2027	2027 - 2028	2028 - 2029	
	DIH	0	0	0	0	5	5	0	10
	DS	0	0	0	0	300	300	0	600
<b>PRELIMINARY ENGINEERING</b>	<b>Total</b>	<b>0</b>	<b>0</b>	<b>0</b>	<b>0</b>	<b>305</b>	<b>305</b>	<b>0</b>	<b>610</b>

RESPONSIBLE AGENCY: **FDOT**

Item Segment **TOTAL ALL Years ALL Phases:** **\$610**  
 Item Number: **429285**      Item **TOTAL ALL Years ALL Phases ALL Segments:** **\$6,918**

TPO Project No: **DT4292861**  
 LRTP Ref: 06-10  
 County: DIST/ST-WIDE  
 Roadway ID:  
 Lanes Exist:  
 Lanes Improved:  
 Lanes Added:  
 Project Length:  
 District: 6

Project Description: **TRAFFIC ENGINEERING RDWAY DESIGN & STRUCTURAL ANALYSIS CONSULTANT**

Type of Work: **PRELIMINARY ENGINEERING**      SIS or Non-SIS: **No**

Extra Description:

PHASE :		Proposed Funding (in \$000s)							All Years
		Funding Source	<2025	2024 - 2025	2025 - 2026	2026 - 2027	2027 - 2028	2028 - 2029	
		545	0	0	0	0	0	0	545
<b>PRELIMINARY ENGINEERING</b>	<b>Total</b>	<b>545</b>	<b>0</b>	<b>0</b>	<b>0</b>	<b>0</b>	<b>0</b>	<b>0</b>	<b>545</b>

RESPONSIBLE AGENCY: **FDOT**

Item Segment **TOTAL ALL Years ALL Phases:** **\$545**  
 Item Number: **429286**      Item **TOTAL ALL Years ALL Phases ALL Segments:** **\$5,839**



MIAMI-DADE TRANSPORTATION PLANNING ORGANIZATION  
 TRANSPORTATION IMPROVEMENT PROGRAM  
 PRIMARY STATE HIGHWAYS AND INTERMODAL



**HIGHWAYS**

TPO Project No: **DT4292862**  
 LRTP Ref: 06-10  
 County: DIST/ST-WIDE  
 Roadway ID:  
 Lanes Exist:  
 Lanes Improved:  
 Lanes Added:  
 Project Length:  
 District: 6

Project Description: **TRAFFIC ENGINEERING SUPPORT SERVICES CONSULTANT**

Type of Work: **PRELIMINARY ENGINEERING**      SIS or Non-SIS: **No**

Extra Description:

		Proposed Funding (in \$000s)							All Years
		<2025	2024 - 2025	2025 - 2026	2026 - 2027	2027 - 2028	2028 - 2029	>2029	
PHASE :	Funding Source								
		1,374	0	0	0	0	0	0	1,374
<b>PRELIMINARY ENGINEERING</b>	<b>Total</b>	<b>1,374</b>	<b>0</b>	<b>0</b>	<b>0</b>	<b>0</b>	<b>0</b>	<b>0</b>	<b>1,374</b>

RESPONSIBLE AGENCY: **FDOT**

Item Segment **TOTAL ALL Years ALL Phases:**      **\$1,374**  
 Item Number: **429286**      Item **TOTAL ALL Years ALL Phases ALL Segments:**      **\$5,839**

TPO Project No: **DT4292864**  
 LRTP Ref: 06-10  
 County: DIST/ST-WIDE  
 Roadway ID:  
 Lanes Exist:  
 Lanes Improved:  
 Lanes Added:  
 Project Length:  
 District: 6

Project Description: **TRAFFIC ENGINEERING SUPPORT SERVICES CONSULTANT**

Type of Work: **PRELIMINARY ENGINEERING**      SIS or Non-SIS: **No**

Extra Description:

		Proposed Funding (in \$000s)							All Years
		<2025	2024 - 2025	2025 - 2026	2026 - 2027	2027 - 2028	2028 - 2029	>2029	
PHASE :	Funding Source								
		1,536	0	0	0	0	0	0	1,536
<b>PRELIMINARY ENGINEERING</b>	<b>Total</b>	<b>1,536</b>	<b>0</b>	<b>0</b>	<b>0</b>	<b>0</b>	<b>0</b>	<b>0</b>	<b>1,536</b>

RESPONSIBLE AGENCY: **FDOT**

Item Segment **TOTAL ALL Years ALL Phases:**      **\$1,536**  
 Item Number: **429286**      Item **TOTAL ALL Years ALL Phases ALL Segments:**      **\$5,839**

MIAMI-DADE TRANSPORTATION PLANNING ORGANIZATION  
 TRANSPORTATION IMPROVEMENT PROGRAM  
 PRIMARY STATE HIGHWAYS AND INTERMODAL



**HIGHWAYS**

TPO Project No: **DT4292866**  
 LRTP Ref: 06-10  
 County: DIST/ST-WIDE  
 Roadway ID:  
 Lanes Exist:  
 Lanes Improved:  
 Lanes Added:  
 Project Length:  
 District: 6

Project Description: **TRAFFIC ENGINEERING SUPPORT SERVICES CONSULTANT**

Type of Work: **TRAFFIC OPS IMPROVEMENT**      SIS or Non-SIS: **No**

Extra Description:

PHASE :		Proposed Funding (in \$000s)							All Years
		Funding Source	<2025	2024 - 2025	2025 - 2026	2026 - 2027	2027 - 2028	2028 - 2029	
	DIH	19	5	5	5	0	0	0	34
	DS	900	300	300	0	0	0	0	1,500
<b>PRELIMINARY ENGINEERING</b>	<b>Total</b>	<b>919</b>	<b>305</b>	<b>305</b>	<b>5</b>	<b>0</b>	<b>0</b>	<b>0</b>	<b>1,534</b>

RESPONSIBLE AGENCY: **FDOT**

Item Segment **TOTAL ALL Years ALL Phases:** **\$1,534**

Item Number: **429286**      Item **TOTAL ALL Years ALL Phases ALL Segments:** **\$5,839**

TPO Project No: **DT4292867**  
 LRTP Ref: 06-10  
 County: DIST/ST-WIDE  
 Roadway ID:  
 Lanes Exist:  
 Lanes Improved:  
 Lanes Added:  
 Project Length:  
 District: 6

Project Description: **TRAFFIC ENGINEERING SUPPORT SERVICES CONSULTANT**

Type of Work: **TRAFFIC OPS IMPROVEMENT**      SIS or Non-SIS: **No**

Extra Description:

PHASE :		Proposed Funding (in \$000s)							All Years
		Funding Source	<2025	2024 - 2025	2025 - 2026	2026 - 2027	2027 - 2028	2028 - 2029	
	DIH	0	0	0	0	5	5	0	10
	DS	0	0	0	240	300	300	0	840
<b>PRELIMINARY ENGINEERING</b>	<b>Total</b>	<b>0</b>	<b>0</b>	<b>0</b>	<b>240</b>	<b>305</b>	<b>305</b>	<b>0</b>	<b>850</b>

RESPONSIBLE AGENCY: **FDOT**

Item Segment **TOTAL ALL Years ALL Phases:** **\$850**

Item Number: **429286**      Item **TOTAL ALL Years ALL Phases ALL Segments:** **\$5,839**

MIAMI-DADE TRANSPORTATION PLANNING ORGANIZATION  
TRANSPORTATION IMPROVEMENT PROGRAM  
PRIMARY STATE HIGHWAYS AND INTERMODAL



**HIGHWAYS**

TPO Project No: <b>DT4293461</b>	Project Description: <b>SR 916 / NW / NE 135 ST</b>	<b>NW 6 AVE</b>	<b>SR 5 / US 1 / BISCAYNE BLVD</b>
LRTP Ref: 06-09			
County: MIAMI-DADE			
Roadway ID:			
Lanes Exist:	Type of Work: <b>RESURFACING</b>	SIS or Non-SIS: <b>No</b>	
Lanes Improved:			
Lanes Added:	Extra Description:		
Project Length: 3.008			
District: 6			

PHASE :		Proposed Funding (in \$000s)							All Years	
		Funding Source	<2025	2024 - 2025	2025 - 2026	2026 - 2027	2027 - 2028	2028 - 2029		>2029
			157	0	0	0	0	0	0	157
			1,725	0	0	0	0	0	0	1,725
<b>PRELIMINARY ENGINEERING</b>	<b>Total</b>		<b>1,882</b>	<b>0</b>	<b>0</b>	<b>0</b>	<b>0</b>	<b>0</b>	<b>0</b>	<b>1,882</b>
			13	0	0	0	0	0	0	13
<b>RAILROAD &amp; UTILITIES</b>	<b>Total</b>		<b>13</b>	<b>0</b>	<b>0</b>	<b>0</b>	<b>0</b>	<b>0</b>	<b>0</b>	<b>13</b>
			4,656	0	0	0	0	0	0	4,656
			208	0	0	0	0	0	0	208
<b>CONSTRUCTION</b>	<b>Total</b>		<b>4,864</b>	<b>0</b>	<b>0</b>	<b>0</b>	<b>0</b>	<b>0</b>	<b>0</b>	<b>4,864</b>

RESPONSIBLE AGENCY: FDOT

Item Segment TOTAL ALL Years ALL Phases: **\$6,759**  
Item Number: 429346      Item TOTAL ALL Years ALL Phases ALL Segments: **\$10,091**

TPO Project No: <b>DT4293463</b>	Project Description: <b>SR 916 / NE 135 ST</b>	<b>E OF NE 2 CT</b>	<b>W OF NE 4 AVE</b>
LRTP Ref: 06-09			
County: MIAMI-DADE			
Roadway ID:			
Lanes Exist:	Type of Work: <b>ROAD/SLOPE PROTECTION</b>	SIS or Non-SIS: <b>No</b>	
Lanes Improved:			
Lanes Added:	Extra Description:		
Project Length: 0.151			
District: 6			

PHASE :		Proposed Funding (in \$000s)							All Years	
		Funding Source	<2025	2024 - 2025	2025 - 2026	2026 - 2027	2027 - 2028	2028 - 2029		>2029
			1,096	0	0	0	0	0	0	1,096
<b>CONSTRUCTION</b>	<b>Total</b>		<b>1,096</b>	<b>0</b>	<b>0</b>	<b>0</b>	<b>0</b>	<b>0</b>	<b>0</b>	<b>1,096</b>

RESPONSIBLE AGENCY: FDOT

Item Segment TOTAL ALL Years ALL Phases: **\$1,096**  
Item Number: 429346      Item TOTAL ALL Years ALL Phases ALL Segments: **\$10,091**

MIAMI-DADE TRANSPORTATION PLANNING ORGANIZATION  
 TRANSPORTATION IMPROVEMENT PROGRAM  
 PRIMARY STATE HIGHWAYS AND INTERMODAL



**HIGHWAYS**

TPO Project No: <b>DT4293464</b>	Project Description: <b>SR 916 / NW / NE 135 ST</b>	<b>NW 2 AVE</b>	<b>NE 17 AVE / TRESSLER ST</b>
LRTP Ref: 06-09			
County: MIAMI-DADE			
Roadway ID: 87008000			
Lanes Exist: 4	Type of Work: <b>LANDSCAPING</b>	SIS or Non-SIS: <b>No</b>	
Lanes Improved: 4			
Lanes Added:			
Project Length: 2.432			
District: 6			

PHASE :		Proposed Funding (in \$000s)								
		Funding Source	<2025	2024 - 2025	2025 - 2026	2026 - 2027	2027 - 2028	2028 - 2029	>2029	All Years
PRELIMINARY ENGINEERING		DDR	232	0	0	0	0	0	0	232
		DIH	21	0	0	0	0	0	0	21
		DS	94	0	0	0	0	0	0	94
		<b>Total</b>	<b>347</b>	<b>0</b>	<b>0</b>	<b>0</b>	<b>0</b>	<b>0</b>	<b>0</b>	<b>347</b>
CONSTRUCTION		DDR	0	1,680	0	0	0	0	0	1,680
		DIH	0	70	0	0	0	0	0	70
		DS	0	139	0	0	0	0	0	139
		<b>Total</b>	<b>0</b>	<b>1,889</b>	<b>0</b>	<b>0</b>	<b>0</b>	<b>0</b>	<b>0</b>	<b>1,889</b>

RESPONSIBLE AGENCY: **FDOT**

Item Segment **TOTAL ALL Years ALL Phases:** **\$2,236**  
 Item Number: **429346**      Item **TOTAL ALL Years ALL Phases ALL Segments:** **\$10,091**

TPO Project No: <b>DT4295361</b>	Project Description: <b>MIAMI-DADE COUNTYWIDE - (ADA) PUSH BUTTON CONSTRUCTION</b>	
LRTP Ref: 06-09		
County: MIAMI-DADE		
Roadway ID:		
Lanes Exist:	Type of Work: <b>SIDEWALK</b>	SIS or Non-SIS: <b>No</b>
Lanes Improved:		
Lanes Added:		
Project Length:		
District: 6		

PHASE :		Proposed Funding (in \$000s)								
		Funding Source	<2025	2024 - 2025	2025 - 2026	2026 - 2027	2027 - 2028	2028 - 2029	>2029	All Years
			318	0	0	0	0	0	0	318
CONSTRUCTION		<b>Total</b>	<b>318</b>	<b>0</b>	<b>0</b>	<b>0</b>	<b>0</b>	<b>0</b>	<b>0</b>	<b>318</b>

RESPONSIBLE AGENCY: **FDOT**

Item Segment **TOTAL ALL Years ALL Phases:** **\$318**  
 Item Number: **429536**      Item **TOTAL ALL Years ALL Phases ALL Segments:** **\$6,850**

MIAMI-DADE TRANSPORTATION PLANNING ORGANIZATION  
 TRANSPORTATION IMPROVEMENT PROGRAM  
 PRIMARY STATE HIGHWAYS AND INTERMODAL



**HIGHWAYS**

TPO Project No: **DT4295362**  
 LRTP Ref: 06-09  
 County: DIST/ST-WIDE  
 Roadway ID:  
 Lanes Exist:  
 Lanes Improved:  
 Lanes Added:  
 Project Length:  
 District: 6

Project Description: **DISTRICTWIDE (ADA) PUSH-BUTTON CONSTRUCTION**

Type of Work: **PEDESTRIAN SAFETY IMPROVEMENT**      SIS or Non-SIS: **No**

Extra Description:

PHASE :		Proposed Funding (in \$000s)							
		Funding Source	<2025	2024 - 2025	2025 - 2026	2026 - 2027	2027 - 2028	2028 - 2029	>2029
PRELIMINARY ENGINEERING	Total	29	0	0	0	0	0	0	29
CONSTRUCTION	Total	850	0	0	0	0	0	0	850

RESPONSIBLE AGENCY: **FDOT**

Item Segment TOTAL ALL Years ALL Phases: **\$879**  
 Item Number: **429536**      Item TOTAL ALL Years ALL Phases ALL Segments: **\$6,850**

TPO Project No: **DT4295363**  
 LRTP Ref: 06-09  
 County: DIST/ST-WIDE  
 Roadway ID:  
 Lanes Exist:  
 Lanes Improved:  
 Lanes Added:  
 Project Length:  
 District: 6

Project Description: **DISTRICTWIDE (ADA) PUSH-BUTTON CONSTRUCTION**

Type of Work: **PEDESTRIAN SAFETY IMPROVEMENT**      SIS or Non-SIS: **No**

Extra Description:

PHASE :		Proposed Funding (in \$000s)							
		Funding Source	<2025	2024 - 2025	2025 - 2026	2026 - 2027	2027 - 2028	2028 - 2029	>2029
CONSTRUCTION	Total	696	0	0	0	0	0	0	696

RESPONSIBLE AGENCY: **FDOT**

Item Segment TOTAL ALL Years ALL Phases: **\$696**  
 Item Number: **429536**      Item TOTAL ALL Years ALL Phases ALL Segments: **\$6,850**

MIAMI-DADE TRANSPORTATION PLANNING ORGANIZATION  
 TRANSPORTATION IMPROVEMENT PROGRAM  
 PRIMARY STATE HIGHWAYS AND INTERMODAL



**HIGHWAYS**

TPO Project No: **DT4295364**  
 LRTP Ref: 06-09  
 County: DIST/ST-WIDE  
 Roadway ID:  
 Lanes Exist:  
 Lanes Improved:  
 Lanes Added:  
 Project Length:  
 District: 6

Project Description: **DISTRICTWIDE (ADA) PUSH-BUTTON CONSTRUCTION**

Type of Work: **PEDESTRIAN SAFETY IMPROVEMENT**      SIS or Non-SIS: **No**

Extra Description:

		Proposed Funding (in \$000s)							All Years
		<2025	2024 - 2025	2025 - 2026	2026 - 2027	2027 - 2028	2028 - 2029	>2029	
PHASE :	Funding Source								
		119	0	0	0	0	0	0	119
<b>CONSTRUCTION</b>	<b>Total</b>	<b>119</b>	<b>0</b>	<b>0</b>	<b>0</b>	<b>0</b>	<b>0</b>	<b>0</b>	<b>119</b>

RESPONSIBLE AGENCY: **FDOT**

Item Segment **TOTAL ALL Years ALL Phases:**      **\$119**

Item Number: **429536**      Item **TOTAL ALL Years ALL Phases ALL Segments:**      **\$6,850**

TPO Project No: **DT4295365**  
 LRTP Ref: 06-09  
 County: DIST/ST-WIDE  
 Roadway ID:  
 Lanes Exist:  
 Lanes Improved:  
 Lanes Added:  
 Project Length:  
 District: 6

Project Description: **DISTRICTWIDE (ADA) PUSH-BUTTON CONSTRUCTION**

Type of Work: **PEDESTRIAN SAFETY IMPROVEMENT**      SIS or Non-SIS: **No**

Extra Description:

		Proposed Funding (in \$000s)							All Years
		<2025	2024 - 2025	2025 - 2026	2026 - 2027	2027 - 2028	2028 - 2029	>2029	
PHASE :	Funding Source								
		0	0	0	0	0	0	0	0
<b>PRELIMINARY ENGINEERING</b>	<b>Total</b>	<b>0</b>	<b>0</b>	<b>0</b>	<b>0</b>	<b>0</b>	<b>0</b>	<b>0</b>	<b>0</b>
		299	0	0	0	0	0	0	299
<b>CONSTRUCTION</b>	<b>Total</b>	<b>299</b>	<b>0</b>	<b>0</b>	<b>0</b>	<b>0</b>	<b>0</b>	<b>0</b>	<b>299</b>

RESPONSIBLE AGENCY: **FDOT**

Item Segment **TOTAL ALL Years ALL Phases:**      **\$299**

Item Number: **429536**      Item **TOTAL ALL Years ALL Phases ALL Segments:**      **\$6,850**

MIAMI-DADE TRANSPORTATION PLANNING ORGANIZATION  
 TRANSPORTATION IMPROVEMENT PROGRAM  
 PRIMARY STATE HIGHWAYS AND INTERMODAL



**HIGHWAYS**

TPO Project No: **DT4295366**  
 LRTP Ref: 06-09  
 County: MIAMI-DADE  
 Roadway ID:  
 Lanes Exist:  
 Lanes Improved:  
 Lanes Added:  
 Project Length:  
 District: 6

Project Description: **MIAMI-DADE COUNTY (ADA)  
 PUSHBUTTON - PEDESTRIAN SAFETY  
 IMPROVEMENTS**

Type of Work: **PEDESTRIAN SAFETY IMPROVEMENT**      SIS or Non-SIS: **No**  
 Extra Description:

		Proposed Funding (in \$000s)							All Years
		<2025	2024 - 2025	2025 - 2026	2026 - 2027	2027 - 2028	2028 - 2029	>2029	
PHASE :	Funding Source								
		1,169	0	0	0	0	0	0	1,169
CONSTRUCTION	Total	1,169	0	0	0	0	0	0	1,169

RESPONSIBLE AGENCY: **FDOT**

Item Segment TOTAL ALL Years ALL Phases: **\$1,169**

Item Number: 429536      Item TOTAL ALL Years ALL Phases ALL Segments: **\$6,850**

TPO Project No: **DT4295367**  
 LRTP Ref: 06-09  
 County: MIAMI-DADE  
 Roadway ID:  
 Lanes Exist:  
 Lanes Improved:  
 Lanes Added:  
 Project Length:  
 District: 6

Project Description: **MIAMI-DADE COUNTY (ADA)  
 PUSHBUTTON - PEDESTRIAN SAFETY  
 IMPROVEMENTS**

Type of Work: **PEDESTRIAN SAFETY IMPROVEMENT**      SIS or Non-SIS: **No**  
 Extra Description:

		Proposed Funding (in \$000s)							All Years
		<2025	2024 - 2025	2025 - 2026	2026 - 2027	2027 - 2028	2028 - 2029	>2029	
PHASE :	Funding Source								
	DDR	0	975	0	0	0	0	0	975
	DIH	0	50	0	0	0	0	0	50
	DS	0	175	0	0	0	0	0	175
CONSTRUCTION	Total	0	1,200	0	0	0	0	0	1,200

RESPONSIBLE AGENCY: **FDOT**

Item Segment TOTAL ALL Years ALL Phases: **\$1,200**

Item Number: 429536      Item TOTAL ALL Years ALL Phases ALL Segments: **\$6,850**

MIAMI-DADE TRANSPORTATION PLANNING ORGANIZATION  
 TRANSPORTATION IMPROVEMENT PROGRAM  
 PRIMARY STATE HIGHWAYS AND INTERMODAL



**HIGHWAYS**

TPO Project No: **DT4295368**  
 LRTP Ref: 06-09  
 County: DIST/ST-WIDE  
 Roadway ID:  
 Lanes Exist:  
 Lanes Improved:  
 Lanes Added:  
 Project Length:  
 District: 6

Project Description: **DISTRICTWIDE (ADA) PUSH-BUTTON CONSTRUCTION CONTRACT**

Type of Work: **PEDESTRIAN SAFETY IMPROVEMENT**      SIS or Non-SIS: **No**

Extra Description:

PHASE :		Proposed Funding (in \$000s)							All Years
		Funding Source	<2025	2024 - 2025	2025 - 2026	2026 - 2027	2027 - 2028	2028 - 2029	
	DIH	0	0	0	47	0	0	0	47
	DS	0	0	0	916	0	0	0	916
<b>CONSTRUCTION</b>	<b>Total</b>	<b>0</b>	<b>0</b>	<b>0</b>	<b>963</b>	<b>0</b>	<b>0</b>	<b>0</b>	<b>963</b>

RESPONSIBLE AGENCY: **FDOT**

Item Segment **TOTAL ALL Years ALL Phases:** **\$963**  
 Item Number: **429536**      Item **TOTAL ALL Years ALL Phases ALL Segments:** **\$6,850**

TPO Project No: **DT4295369**  
 LRTP Ref:  
 County: DIST/ST-WIDE  
 Roadway ID:  
 Lanes Exist:  
 Lanes Improved:  
 Lanes Added:  
 Project Length:  
 District: 6

Project Description: **DISTRICTWIDE (ADA) PUSH-BUTTON CONSTRUCTION CONTRACT**

Type of Work: **PEDESTRIAN SAFETY IMPROVEMENT**      SIS or Non-SIS: **No**

Extra Description:

PHASE :		Proposed Funding (in \$000s)							All Years
		Funding Source	<2025	2024 - 2025	2025 - 2026	2026 - 2027	2027 - 2028	2028 - 2029	
	DIH	0	0	0	0	0	50	0	50
	DS	0	0	0	0	0	1,157	0	1,157
<b>CONSTRUCTION</b>	<b>Total</b>	<b>0</b>	<b>0</b>	<b>0</b>	<b>0</b>	<b>0</b>	<b>1,207</b>	<b>0</b>	<b>1,207</b>

RESPONSIBLE AGENCY: **FDOT**

Item Segment **TOTAL ALL Years ALL Phases:** **\$1,207**  
 Item Number: **429536**      Item **TOTAL ALL Years ALL Phases ALL Segments:** **\$6,850**



MIAMI-DADE TRANSPORTATION PLANNING ORGANIZATION  
 TRANSPORTATION IMPROVEMENT PROGRAM  
 PRIMARY STATE HIGHWAYS AND INTERMODAL



**HIGHWAYS**

TPO Project No: **DT4300291**  
 LRTP Ref: 06-10  
 County: MIAMI-DADE  
 Roadway ID:  
 Lanes Exist:  
 Lanes Improved:  
 Lanes Added:  
 Project Length: 0.009  
 District: 6

Project Description: **ATLANTIC ISLE AT W OF SR A1A (BRIDGE #874218)**

Type of Work: **BRIDGE-REPAIR/REHABILITATION** SIS or Non-SIS: **No**

Extra Description:

PHASE :		Proposed Funding (in \$000s)							All Years
		Funding Source	<2025	2024 - 2025	2025 - 2026	2026 - 2027	2027 - 2028	2028 - 2029	
PRELIMINARY ENGINEERING	Total	151	0	0	0	0	0	0	151
<b>Total</b>		<b>151</b>	<b>0</b>	<b>0</b>	<b>0</b>	<b>0</b>	<b>0</b>	<b>0</b>	<b>151</b>

RESPONSIBLE AGENCY: **FDOT**

Item Segment TOTAL ALL Years ALL Phases: **\$151**  
 Item Number: **430029** Item TOTAL ALL Years ALL Phases ALL Segments: **\$4,397**

TPO Project No: **DT4300292**  
 LRTP Ref: 06-10  
 County: MIAMI-DADE  
 Roadway ID: 87674513  
 Lanes Exist: 1  
 Lanes Improved: 1  
 Lanes Added:  
 Project Length: 0.009  
 District: 6

Project Description: **ATLANTIC ISLE AT W OF SR A1A (BRIDGE #874218)**

Type of Work: **BRIDGE REPLACEMENT** SIS or Non-SIS: **No**

Extra Description:

PHASE :		Proposed Funding (in \$000s)							All Years
		Funding Source	<2025	2024 - 2025	2025 - 2026	2026 - 2027	2027 - 2028	2028 - 2029	
PRELIMINARY ENGINEERING	GFBZ	748	0	0	0	0	0	0	748
	LF	240	0	0	0	0	0	0	240
	<b>Total</b>	<b>988</b>	<b>0</b>	<b>0</b>	<b>0</b>	<b>0</b>	<b>0</b>	<b>0</b>	<b>988</b>
RIGHT OF WAY	GFBZ	0	158	0	0	0	0	0	158
	LF	0	47	0	0	0	0	0	47
	<b>Total</b>	<b>0</b>	<b>205</b>	<b>0</b>	<b>0</b>	<b>0</b>	<b>0</b>	<b>0</b>	<b>205</b>
PROJECT DEVELOPMENT AND ENVIRONMENTAL	ACBZ	25	0	0	0	0	0	0	25
	BRTZ	590	0	0	0	0	0	0	590
	LF	123	0	0	0	0	0	0	123
	<b>Total</b>	<b>738</b>	<b>0</b>	<b>0</b>	<b>0</b>	<b>0</b>	<b>0</b>	<b>0</b>	<b>738</b>
	GFBZ	0	0	0	0	1,743	0	0	1,743

MIAMI-DADE TRANSPORTATION PLANNING ORGANIZATION  
 TRANSPORTATION IMPROVEMENT PROGRAM  
 PRIMARY STATE HIGHWAYS AND INTERMODAL



**HIGHWAYS**

TPO Project No: **DT4300292**  
 LRTP Ref: 06-10  
 County: MIAMI-DADE  
 Roadway ID: 87674513  
 Lanes Exist: 1  
 Lanes Improved: 1  
 Lanes Added:  
 Project Length: 0.009  
 District: 6

Project Description: **ATLANTIC ISLE AT W OF SR A1A (BRIDGE #874218)**

Type of Work: **BRIDGE REPLACEMENT** SIS or Non-SIS: **No**

Extra Description:

PHASE :		Proposed Funding (in \$000s)							All Years	
		Funding Source	<2025	2024 - 2025	2025 - 2026	2026 - 2027	2027 - 2028	2028 - 2029		>2029
	LF		0	0	0	0	572	0	0	572
<b>CONSTRUCTION</b>	<b>Total</b>		<b>0</b>	<b>0</b>	<b>0</b>	<b>0</b>	<b>2,315</b>	<b>0</b>	<b>0</b>	<b>2,315</b>

RESPONSIBLE AGENCY: **FDOT**

Item Segment TOTAL ALL Years ALL Phases: **\$4,246**

Item Number: **430029**

Item TOTAL ALL Years ALL Phases ALL Segments: **\$4,397**

TPO Project No: **DT4301613**  
 LRTP Ref: 06-09  
 County: DIST/ST-WIDE  
 Roadway ID:  
 Lanes Exist:  
 Lanes Improved:  
 Lanes Added:  
 Project Length:  
 District: 6

Project Description: **CONSTRUCTION FINAL ESTIMATES CONTRACT SUPPORT**

Type of Work: **INSPECT CONSTRUCTION PROJS.** SIS or Non-SIS: **No**

Extra Description:

PHASE :		Proposed Funding (in \$000s)							All Years	
		Funding Source	<2025	2024 - 2025	2025 - 2026	2026 - 2027	2027 - 2028	2028 - 2029		>2029
			191	0	0	0	0	0	0	191
<b>CONSTRUCTION</b>	<b>Total</b>		<b>191</b>	<b>0</b>	<b>0</b>	<b>0</b>	<b>0</b>	<b>0</b>	<b>0</b>	<b>191</b>

RESPONSIBLE AGENCY: **FDOT**

Item Segment TOTAL ALL Years ALL Phases: **\$191**

Item Number: **430161**

Item TOTAL ALL Years ALL Phases ALL Segments: **\$3,251**

MIAMI-DADE TRANSPORTATION PLANNING ORGANIZATION  
 TRANSPORTATION IMPROVEMENT PROGRAM  
 PRIMARY STATE HIGHWAYS AND INTERMODAL



**HIGHWAYS**

TPO Project No: **DT4301614**  
 LRTP Ref: 06-09  
 County: DIST/ST-WIDE  
 Roadway ID:  
 Lanes Exist:  
 Lanes Improved:  
 Lanes Added:  
 Project Length:  
 District: 6

Project Description: **CONSTRUCTION FINAL ESTIMATES  
 CONTRACT SUPPORT FOR LAP  
 OVERSIGHT**

Type of Work: **INSPECT CONSTRUCTION PROJS.**      SIS or Non-SIS: **No**  
 Extra Description:

PHASE :		Proposed Funding (in \$000s)							All Years
		Funding Source	<2025	2024 - 2025	2025 - 2026	2026 - 2027	2027 - 2028	2028 - 2029	
CONSTRUCTION	Total	1,540	0	0	0	0	0	0	1,540

RESPONSIBLE AGENCY: **FDOT**

Item Segment TOTAL ALL Years ALL Phases: **\$1,540**

Item Number: **430161**      Item TOTAL ALL Years ALL Phases ALL Segments: **\$3,251**

TPO Project No: **DT4301615**  
 LRTP Ref: 06-09  
 County: DIST/ST-WIDE  
 Roadway ID:  
 Lanes Exist:  
 Lanes Improved:  
 Lanes Added:  
 Project Length:  
 District: 6

Project Description: **CONSTRUCTION FINAL ESTIMATES  
 CONTRACT SUPPORT FOR LAP  
 OVERSIGHT**

Type of Work: **INSPECT CONSTRUCTION PROJS.**      SIS or Non-SIS: **No**  
 Extra Description:

PHASE :		Proposed Funding (in \$000s)							All Years
		Funding Source	<2025	2024 - 2025	2025 - 2026	2026 - 2027	2027 - 2028	2028 - 2029	
CONSTRUCTION	SA	0	390	290	280	280	280	0	1,520
CONSTRUCTION	Total	0	390	290	280	280	280	0	1,520

RESPONSIBLE AGENCY: **FDOT**

Item Segment TOTAL ALL Years ALL Phases: **\$1,520**

Item Number: **430161**      Item TOTAL ALL Years ALL Phases ALL Segments: **\$3,251**

MIAMI-DADE TRANSPORTATION PLANNING ORGANIZATION  
TRANSPORTATION IMPROVEMENT PROGRAM  
PRIMARY STATE HIGHWAYS AND INTERMODAL



**HIGHWAYS**

TPO Project No: **DT4302911**  
 LRTP Ref: 06-10  
 County: MIAMI-DADE  
 Roadway ID:  
 Lanes Exist:  
 Lanes Improved:  
 Lanes Added:  
 Project Length:  
 District: 6

Project Description: **ITS EQUIPMENT REPLACEMENT - CONSULTANTS / GRANTS**

Type of Work: **ITS COMMUNICATION SYSTEM**      SIS or Non-SIS: **Yes**

Extra Description:

PHASE :		Proposed Funding (in \$000s)								
		Funding Source	<2025	2024 - 2025	2025 - 2026	2026 - 2027	2027 - 2028	2028 - 2029	>2029	All Years
			4	0	0	0	0	0	0	4
<b>PRELIMINARY ENGINEERING</b>	<b>Total</b>		<b>4</b>	<b>0</b>	<b>0</b>	<b>0</b>	<b>0</b>	<b>0</b>	<b>0</b>	<b>4</b>
			499	0	0	0	0	0	0	499
<b>DESIGN/BUILD</b>	<b>Total</b>		<b>499</b>	<b>0</b>	<b>0</b>	<b>0</b>	<b>0</b>	<b>0</b>	<b>0</b>	<b>499</b>
			4,370	0	0	0	0	0	0	4,370
<b>CAPITAL</b>	<b>Total</b>		<b>4,370</b>	<b>0</b>	<b>0</b>	<b>0</b>	<b>0</b>	<b>0</b>	<b>0</b>	<b>4,370</b>

RESPONSIBLE AGENCY: **FDOT**

Item Segment **TOTAL ALL Years ALL Phases:** **\$4,873**  
 Item Number: **430291**      Item **TOTAL ALL Years ALL Phases ALL Segments:** **\$41,415**

TPO Project No: **DT4302912**  
 LRTP Ref: 06-10  
 County: MIAMI-DADE  
 Roadway ID:  
 Lanes Exist:  
 Lanes Improved:  
 Lanes Added:  
 Project Length:  
 District: 6

Project Description: **ITS EQUIPMENT REPLACEMENT - CONSULTANTS / GRANTS**

Type of Work: **ITS COMMUNICATION SYSTEM**      SIS or Non-SIS: **Yes**

Extra Description:

PHASE :		Proposed Funding (in \$000s)								
		Funding Source	<2025	2024 - 2025	2025 - 2026	2026 - 2027	2027 - 2028	2028 - 2029	>2029	All Years
			904	0	0	0	0	0	0	904
<b>DESIGN/BUILD</b>	<b>Total</b>		<b>904</b>	<b>0</b>	<b>0</b>	<b>0</b>	<b>0</b>	<b>0</b>	<b>0</b>	<b>904</b>
			5,557	0	0	0	0	0	0	5,557
<b>CAPITAL</b>	<b>Total</b>		<b>5,557</b>	<b>0</b>	<b>0</b>	<b>0</b>	<b>0</b>	<b>0</b>	<b>0</b>	<b>5,557</b>

RESPONSIBLE AGENCY: **FDOT**

Item Segment **TOTAL ALL Years ALL Phases:** **\$6,461**  
 Item Number: **430291**      Item **TOTAL ALL Years ALL Phases ALL Segments:** **\$41,415**

MIAMI-DADE TRANSPORTATION PLANNING ORGANIZATION  
TRANSPORTATION IMPROVEMENT PROGRAM  
PRIMARY STATE HIGHWAYS AND INTERMODAL



**HIGHWAYS**

TPO Project No: **DT4302913**  
LRTP Ref: 06-10  
County: MIAMI-DADE  
Roadway ID:  
Lanes Exist:  
Lanes Improved:  
Lanes Added:  
Project Length:  
District: 6

Project Description: **ITS EQUIPMENT REPLACEMENT - CONSULTANTS / GRANTS**

Type of Work: **ITS COMMUNICATION SYSTEM**      SIS or Non-SIS: **No**

Extra Description:

		Proposed Funding (in \$000s)							
PHASE :	Funding Source	<2025	2024 - 2025	2025 - 2026	2026 - 2027	2027 - 2028	2028 - 2029	>2029	All Years
		13	0	0	0	0	0	0	13
<b>PRELIMINARY ENGINEERING</b>	<b>Total</b>	<b>13</b>	<b>0</b>	<b>0</b>	<b>0</b>	<b>0</b>	<b>0</b>	<b>0</b>	<b>13</b>
		859	0	0	0	0	0	0	859
<b>DESIGN/BUILD</b>	<b>Total</b>	<b>859</b>	<b>0</b>	<b>0</b>	<b>0</b>	<b>0</b>	<b>0</b>	<b>0</b>	<b>859</b>
		3,779	0	0	0	0	0	0	3,779
<b>CAPITAL</b>	<b>Total</b>	<b>3,779</b>	<b>0</b>	<b>0</b>	<b>0</b>	<b>0</b>	<b>0</b>	<b>0</b>	<b>3,779</b>

RESPONSIBLE AGENCY: FDOT

Item Segment TOTAL ALL Years ALL Phases: **\$4,651**  
Item Number: 430291      Item TOTAL ALL Years ALL Phases ALL Segments: **\$41,415**

TPO Project No: **DT4302914**  
LRTP Ref: 06-10  
County: MIAMI-DADE  
Roadway ID:  
Lanes Exist:  
Lanes Improved:  
Lanes Added:  
Project Length:  
District: 6

Project Description: **ITS EQUIPMENT REPLACEMENT - CONSULTANTS / GRANTS**

Type of Work: **ITS COMMUNICATION SYSTEM**      SIS or Non-SIS: **No**

Extra Description:

		Proposed Funding (in \$000s)							
PHASE :	Funding Source	<2025	2024 - 2025	2025 - 2026	2026 - 2027	2027 - 2028	2028 - 2029	>2029	All Years
		15	0	0	0	0	0	0	15
<b>PRELIMINARY ENGINEERING</b>	<b>Total</b>	<b>15</b>	<b>0</b>	<b>0</b>	<b>0</b>	<b>0</b>	<b>0</b>	<b>0</b>	<b>15</b>
		348	0	0	0	0	0	0	348
<b>DESIGN/BUILD</b>	<b>Total</b>	<b>348</b>	<b>0</b>	<b>0</b>	<b>0</b>	<b>0</b>	<b>0</b>	<b>0</b>	<b>348</b>
		1,616	0	0	0	0	0	0	1,616
<b>CAPITAL</b>	<b>Total</b>	<b>1,616</b>	<b>0</b>	<b>0</b>	<b>0</b>	<b>0</b>	<b>0</b>	<b>0</b>	<b>1,616</b>

RESPONSIBLE AGENCY: FDOT

Item Segment TOTAL ALL Years ALL Phases: **\$1,979**  
Item Number: 430291      Item TOTAL ALL Years ALL Phases ALL Segments: **\$41,415**

MIAMI-DADE TRANSPORTATION PLANNING ORGANIZATION  
TRANSPORTATION IMPROVEMENT PROGRAM  
PRIMARY STATE HIGHWAYS AND INTERMODAL



**HIGHWAYS**

TPO Project No: **DT4302915**  
 LRTP Ref: 06-10  
 County: MIAMI-DADE  
 Roadway ID:  
 Lanes Exist:  
 Lanes Improved:  
 Lanes Added:  
 Project Length:  
 District: 6

Project Description: **ITS EQUIPMENT REPLACEMENT - CONSULTANTS / GRANTS**

Type of Work: **ITS COMMUNICATION SYSTEM**      SIS or Non-SIS: **No**

Extra Description:

PHASE :		Proposed Funding (in \$000s)								
		Funding Source	<2025	2024 - 2025	2025 - 2026	2026 - 2027	2027 - 2028	2028 - 2029	>2029	All Years
			13	0	0	0	0	0	0	13
<b>PRELIMINARY ENGINEERING</b>	<b>Total</b>		<b>13</b>	<b>0</b>	<b>0</b>	<b>0</b>	<b>0</b>	<b>0</b>	<b>0</b>	<b>13</b>
			1,564	0	0	0	0	0	0	1,564
<b>DESIGN/BUILD</b>	<b>Total</b>		<b>1,564</b>	<b>0</b>	<b>0</b>	<b>0</b>	<b>0</b>	<b>0</b>	<b>0</b>	<b>1,564</b>
			7,037	0	0	0	0	0	0	7,037
<b>CAPITAL</b>	<b>Total</b>		<b>7,037</b>	<b>0</b>	<b>0</b>	<b>0</b>	<b>0</b>	<b>0</b>	<b>0</b>	<b>7,037</b>

RESPONSIBLE AGENCY: FDOT

Item Segment TOTAL ALL Years ALL Phases: **\$8,614**  
 Item Number: 430291      Item TOTAL ALL Years ALL Phases ALL Segments: **\$41,415**

TPO Project No: **DT4302916**  
 LRTP Ref: 06-10  
 County: MIAMI-DADE  
 Roadway ID:  
 Lanes Exist:  
 Lanes Improved:  
 Lanes Added:  
 Project Length:  
 District: 6

Project Description: **ITS EQUIPMENT REPLACEMENT - CONSULTANTS / GRANTS**

Type of Work: **ITS COMMUNICATION SYSTEM**      SIS or Non-SIS: **No**

Extra Description:

PHASE :		Proposed Funding (in \$000s)								
		Funding Source	<2025	2024 - 2025	2025 - 2026	2026 - 2027	2027 - 2028	2028 - 2029	>2029	All Years
			8	0	0	0	0	0	0	8
<b>PRELIMINARY ENGINEERING</b>	<b>Total</b>		<b>8</b>	<b>0</b>	<b>0</b>	<b>0</b>	<b>0</b>	<b>0</b>	<b>0</b>	<b>8</b>
			863	0	0	0	0	0	0	863
<b>DESIGN/BUILD</b>	<b>Total</b>		<b>863</b>	<b>0</b>	<b>0</b>	<b>0</b>	<b>0</b>	<b>0</b>	<b>0</b>	<b>863</b>
			7,237	0	0	0	0	0	0	7,237
<b>CAPITAL</b>	<b>Total</b>		<b>7,237</b>	<b>0</b>	<b>0</b>	<b>0</b>	<b>0</b>	<b>0</b>	<b>0</b>	<b>7,237</b>

RESPONSIBLE AGENCY: FDOT

Item Segment TOTAL ALL Years ALL Phases: **\$8,108**  
 Item Number: 430291      Item TOTAL ALL Years ALL Phases ALL Segments: **\$41,415**

MIAMI-DADE TRANSPORTATION PLANNING ORGANIZATION  
TRANSPORTATION IMPROVEMENT PROGRAM  
PRIMARY STATE HIGHWAYS AND INTERMODAL



**HIGHWAYS**

TPO Project No: **DT4302917**  
 LRTP Ref: 06-10  
 County: MIAMI-DADE  
 Roadway ID:  
 Lanes Exist:  
 Lanes Improved:  
 Lanes Added:  
 Project Length:  
 District: 6

Project Description: **ITS EQUIPMENT REPLACEMENT - CONSULTANTS / GRANTS**

Type of Work: **ITS COMMUNICATION SYSTEM**      SIS or Non-SIS: **No**

Extra Description:

PHASE :		Proposed Funding (in \$000s)								
		Funding Source	<2025	2024 - 2025	2025 - 2026	2026 - 2027	2027 - 2028	2028 - 2029	>2029	All Years
PRELIMINARY ENGINEERING			2	0	0	0	0	0	0	2
<b>Total</b>			<b>2</b>	<b>0</b>	<b>0</b>	<b>0</b>	<b>0</b>	<b>0</b>	<b>0</b>	<b>2</b>
DESIGN/BUILD			348	0	0	0	0	0	0	348
<b>Total</b>			<b>348</b>	<b>0</b>	<b>0</b>	<b>0</b>	<b>0</b>	<b>0</b>	<b>0</b>	<b>348</b>
CAPITAL			1,937	0	0	0	0	0	0	1,937
<b>Total</b>			<b>1,937</b>	<b>0</b>	<b>0</b>	<b>0</b>	<b>0</b>	<b>0</b>	<b>0</b>	<b>1,937</b>

RESPONSIBLE AGENCY: FDOT

Item Segment TOTAL ALL Years ALL Phases: **\$2,287**  
 Item Number: 430291      Item TOTAL ALL Years ALL Phases ALL Segments: **\$41,415**

TPO Project No: **DT4302918**  
 LRTP Ref: 06-10  
 County: MIAMI-DADE  
 Roadway ID:  
 Lanes Exist:  
 Lanes Improved:  
 Lanes Added:  
 Project Length:  
 District: 6

Project Description: **ITS EQUIPMENT REPLACEMENT - CONSULTANTS / GRANTS**

Type of Work: **ITS COMMUNICATION SYSTEM**      SIS or Non-SIS: **No**

Extra Description:

PHASE :		Proposed Funding (in \$000s)								
		Funding Source	<2025	2024 - 2025	2025 - 2026	2026 - 2027	2027 - 2028	2028 - 2029	>2029	All Years
DESIGN/BUILD		DS	0	247	0	0	0	0	0	247
		DSBD	0	63	0	0	0	0	0	63
<b>Total</b>			<b>0</b>	<b>310</b>	<b>0</b>	<b>0</b>	<b>0</b>	<b>0</b>	<b>0</b>	<b>310</b>
CAPITAL		DITS	1,333	0	0	0	0	0	0	1,333
		DSBD	368	0	0	0	0	0	0	368
<b>Total</b>			<b>1,701</b>	<b>0</b>	<b>0</b>	<b>0</b>	<b>0</b>	<b>0</b>	<b>0</b>	<b>1,701</b>

RESPONSIBLE AGENCY: FDOT

Item Segment TOTAL ALL Years ALL Phases: **\$2,011**  
 Item Number: 430291      Item TOTAL ALL Years ALL Phases ALL Segments: **\$41,415**

MIAMI-DADE TRANSPORTATION PLANNING ORGANIZATION  
TRANSPORTATION IMPROVEMENT PROGRAM  
PRIMARY STATE HIGHWAYS AND INTERMODAL



**HIGHWAYS**

TPO Project No: **DT4302919**  
 LRTP Ref: 06-10  
 County: MIAMI-DADE  
 Roadway ID:  
 Lanes Exist:  
 Lanes Improved:  
 Lanes Added:  
 Project Length:  
 District: 6

Project Description: **ITS EQUIPMENT REPLACEMENT - CONSULTANTS / GRANTS**

Type of Work: **ITS COMMUNICATION SYSTEM**      SIS or Non-SIS: **No**

Extra Description:

		Proposed Funding (in \$000s)							
PHASE :	Funding Source	<2025	2024 - 2025	2025 - 2026	2026 - 2027	2027 - 2028	2028 - 2029	>2029	All Years
	DS	0	0	236	0	0	0	0	236
	DSBD	0	0	140	0	0	0	0	140
	<b>DESIGN/BUILD Total</b>	<b>0</b>	<b>0</b>	<b>376</b>	<b>0</b>	<b>0</b>	<b>0</b>	<b>0</b>	<b>376</b>
	DITS	0	1,237	0	0	0	0	0	1,237
	DSBD	0	818	0	0	0	0	0	818
	<b>CAPITAL Total</b>	<b>0</b>	<b>2,055</b>	<b>0</b>	<b>0</b>	<b>0</b>	<b>0</b>	<b>0</b>	<b>2,055</b>

RESPONSIBLE AGENCY: **FDOT**

Item Segment **TOTAL ALL Years ALL Phases:**      **\$2,431**  
 Item Number: **430291**      Item **TOTAL ALL Years ALL Phases ALL Segments:**      **\$41,415**

TPO Project No: **DT4304441**  
 LRTP Ref: 06-09  
 County: MIAMI-DADE  
 Roadway ID: 87037000  
 Lanes Exist: 2  
 Lanes Improved: 2  
 Lanes Added:  
 Project Length: 0.823  
 District: 6

Project Description: **SR 907 / ALTON RD      S OF 43 ST      N OF W 48 ST**

Type of Work: **FLEXIBLE PAVEMENT RECONSTRUCT.**      SIS or Non-SIS: **No**

Extra Description:

		Proposed Funding (in \$000s)							
PHASE :	Funding Source	<2025	2024 - 2025	2025 - 2026	2026 - 2027	2027 - 2028	2028 - 2029	>2029	All Years
	ACSA	136	0	0	0	0	0	0	136
	CM	691	0	0	0	0	0	0	691
	DIH	297	0	0	0	0	0	0	297
	DS	461	0	0	0	0	0	0	461
	EB	8	0	0	0	0	0	0	8
	GFSA	1,813	0	0	0	0	0	0	1,813
	LF	1,740	0	0	0	0	0	0	1,740
	PROT	704	0	0	0	0	0	0	704
	SA	4,728	0	0	0	0	0	0	4,728
	<b>PRELIMINARY ENGINEERING Total</b>	<b>10,578</b>	<b>0</b>	<b>0</b>	<b>0</b>	<b>0</b>	<b>0</b>	<b>0</b>	<b>10,578</b>



MIAMI-DADE TRANSPORTATION PLANNING ORGANIZATION  
TRANSPORTATION IMPROVEMENT PROGRAM  
PRIMARY STATE HIGHWAYS AND INTERMODAL



**HIGHWAYS**

TPO Project No: **DT4304441**  
 LRTP Ref: 06-09  
 County: MIAMI-DADE  
 Roadway ID: 87037000  
 Lanes Exist: 2  
 Lanes Improved: 2  
 Lanes Added:  
 Project Length: 0.823  
 District: 6

Project Description: **SR 907 / ALTON RD S OF 43 ST N OF W 48 ST**

Type of Work: **FLEXIBLE PAVEMENT RECONSTRUCT.** SIS or Non-SIS: **No**

Extra Description:

		Proposed Funding (in \$000s)							
PHASE :	Funding Source	<2025	2024 - 2025	2025 - 2026	2026 - 2027	2027 - 2028	2028 - 2029	>2029	All Years
ENVIRONMENTAL	DS	0	0	25	0	0	0	0	25
	<b>Total</b>	<b>0</b>	<b>0</b>	<b>25</b>	<b>0</b>	<b>0</b>	<b>0</b>	<b>0</b>	<b>25</b>
	DDR	1,140	0	0	0	0	0	0	1,140
	DIH	44	0	0	0	0	0	0	44
	DS	40	0	0	0	0	0	0	40
RIGHT OF WAY	<b>Total</b>	<b>1,224</b>	<b>0</b>	<b>0</b>	<b>0</b>	<b>0</b>	<b>0</b>	<b>0</b>	<b>1,224</b>

RESPONSIBLE AGENCY: **FDOT**

Item Segment TOTAL ALL Years ALL Phases: **\$11,827**  
 Item Number: 430444 Item TOTAL ALL Years ALL Phases ALL Segments: **\$24,554**

TPO Project No: **DT4304442**  
 LRTP Ref: 06-09  
 County: MIAMI-DADE  
 Roadway ID: 87037000  
 Lanes Exist: 2  
 Lanes Improved: 2  
 Lanes Added:  
 Project Length: 0.797  
 District: 6

Project Description: **SR 907 / ALTON ROAD NORTH OF 57 STREET NORTH OF ALLISON ROAD**

Type of Work: **FLEXIBLE PAVEMENT RECONSTRUCT.** SIS or Non-SIS: **No**

Extra Description:

		Proposed Funding (in \$000s)							
PHASE :	Funding Source	<2025	2024 - 2025	2025 - 2026	2026 - 2027	2027 - 2028	2028 - 2029	>2029	All Years
	DDR	25	30	10	0	0	0	0	65
	DIH	30	0	0	0	0	0	0	30
RIGHT OF WAY	<b>Total</b>	<b>55</b>	<b>30</b>	<b>10</b>	<b>0</b>	<b>0</b>	<b>0</b>	<b>0</b>	<b>95</b>

RESPONSIBLE AGENCY: **FDOT**

Item Segment TOTAL ALL Years ALL Phases: **\$95**  
 Item Number: 430444 Item TOTAL ALL Years ALL Phases ALL Segments: **\$24,554**

MIAMI-DADE TRANSPORTATION PLANNING ORGANIZATION  
TRANSPORTATION IMPROVEMENT PROGRAM  
PRIMARY STATE HIGHWAYS AND INTERMODAL



**HIGHWAYS**

TPO Project No: **DT4304444**  
 LRTP Ref:  
 County: MIAMI-DADE  
 Roadway ID: 87037000  
 Lanes Exist: 4  
 Lanes Improved: 4  
 Lanes Added:  
 Project Length: 0.979  
 District: 6

Project Description: **SR 907 / ALTON ROAD N OF 48 ST N OF 57 ST**

Type of Work: **FLEXIBLE PAVEMENT RECONSTRUCT.** SIS or Non-SIS: **No**

Extra Description:

PHASE :		Proposed Funding (in \$000s)								
		Funding Source	<2025	2024 - 2025	2025 - 2026	2026 - 2027	2027 - 2028	2028 - 2029	>2029	All Years
RAILROAD & UTILITIES		LF	0	0	0	0	0	11,700	0	11,700
		<b>Total</b>	<b>0</b>	<b>0</b>	<b>0</b>	<b>0</b>	<b>0</b>	<b>11,700</b>	<b>0</b>	<b>11,700</b>
		DIH	0	0	0	0	0	932	0	932
CONSTRUCTION		<b>Total</b>	<b>0</b>	<b>0</b>	<b>0</b>	<b>0</b>	<b>0</b>	<b>932</b>	<b>0</b>	<b>932</b>

RESPONSIBLE AGENCY: **FDOT**

Item Segment **TOTAL ALL Years ALL Phases:** **\$12,632**  
 Item Number: **430444** Item **TOTAL ALL Years ALL Phases ALL Segments:** **\$24,554**

TPO Project No: **DT4312001**  
 LRTP Ref: 06-09  
 County: MIAMI-DADE  
 Roadway ID: 87200000  
 Lanes Exist: 6  
 Lanes Improved:  
 Lanes Added:  
 Project Length: 40.001  
 District: 6

Project Description: **DISTRICT 6 - TRACKING EFFORTS FOR GMX CORRIDORS**

Type of Work: **PRELIMINARY ENGINEERING** SIS or Non-SIS: **Yes**

Extra Description:

PHASE :		Proposed Funding (in \$000s)								
		Funding Source	<2025	2024 - 2025	2025 - 2026	2026 - 2027	2027 - 2028	2028 - 2029	>2029	All Years
PRELIMINARY ENGINEERING		DIH	54	0	0	0	0	0	0	54
		<b>Total</b>	<b>54</b>	<b>0</b>	<b>0</b>	<b>0</b>	<b>0</b>	<b>0</b>	<b>0</b>	<b>54</b>
		DIH	108	1	1	1	1	1	0	113
		DS	9	0	0	0	0	0	0	9
PROJECT DEVELOPMENT AND ENVIRONMENTAL		<b>Total</b>	<b>117</b>	<b>1</b>	<b>1</b>	<b>1</b>	<b>1</b>	<b>1</b>	<b>0</b>	<b>122</b>
		DIH	126	0	0	0	0	0	0	126
CONSTRUCTION		<b>Total</b>	<b>126</b>	<b>0</b>	<b>0</b>	<b>0</b>	<b>0</b>	<b>0</b>	<b>0</b>	<b>126</b>

RESPONSIBLE AGENCY: **FDOT**

Item Segment **TOTAL ALL Years ALL Phases:** **\$302**  
 Item Number: **431200** Item **TOTAL ALL Years ALL Phases ALL Segments:** **\$302**

MIAMI-DADE TRANSPORTATION PLANNING ORGANIZATION  
TRANSPORTATION IMPROVEMENT PROGRAM  
PRIMARY STATE HIGHWAYS AND INTERMODAL



**HIGHWAYS**

TPO Project No: **DT4316351**  
 LRTP Ref: 06-09  
 County: DIST/ST-WIDE  
 Roadway ID:  
 Lanes Exist:  
 Lanes Improved:  
 Lanes Added:  
 Project Length:  
 District: 6

Project Description: **DISTRICTWIDE SAFETY PUSH BUTTON PROJECTS PILOT PROGRAM**

Type of Work: **SAFETY PROJECT**      SIS or Non-SIS: **No**

Extra Description:

PHASE :		Proposed Funding (in \$000s)							All Years	
		Funding Source	<2025	2024 - 2025	2025 - 2026	2026 - 2027	2027 - 2028	2028 - 2029		>2029
			15	0	0	0	0	0	0	15
			1,029	0	0	0	0	0	0	1,029
<b>PRELIMINARY ENGINEERING</b>	<b>Total</b>		<b>1,044</b>	<b>0</b>	<b>0</b>	<b>0</b>	<b>0</b>	<b>0</b>	<b>0</b>	<b>1,044</b>
			518	0	0	0	0	0	0	518
			3,362	0	0	0	0	0	0	3,362
<b>CONSTRUCTION</b>	<b>Total</b>		<b>3,880</b>	<b>0</b>	<b>0</b>	<b>0</b>	<b>0</b>	<b>0</b>	<b>0</b>	<b>3,880</b>

RESPONSIBLE AGENCY: FDOT

Item Segment TOTAL ALL Years ALL Phases: **\$4,924**  
 Item Number: 431635      Item TOTAL ALL Years ALL Phases ALL Segments: **\$16,852**

TPO Project No: **DT4316352**  
 LRTP Ref: 06-09  
 County: DIST/ST-WIDE  
 Roadway ID:  
 Lanes Exist:  
 Lanes Improved:  
 Lanes Added:  
 Project Length:  
 District: 6

Project Description: **DISTRICTWIDE SAFETY PUSH BUTTON CONTRACT**

Type of Work: **SAFETY PROJECT**      SIS or Non-SIS: **No**

Extra Description:

PHASE :		Proposed Funding (in \$000s)							All Years	
		Funding Source	<2025	2024 - 2025	2025 - 2026	2026 - 2027	2027 - 2028	2028 - 2029		>2029
			74	0	0	0	0	0	0	74
			1,522	0	0	0	0	0	0	1,522
<b>PRELIMINARY ENGINEERING</b>	<b>Total</b>		<b>1,596</b>	<b>0</b>	<b>0</b>	<b>0</b>	<b>0</b>	<b>0</b>	<b>0</b>	<b>1,596</b>
			1,168	0	0	0	0	0	0	1,168
			97	0	0	0	0	0	0	97
<b>CONSTRUCTION</b>	<b>Total</b>		<b>1,265</b>	<b>0</b>	<b>0</b>	<b>0</b>	<b>0</b>	<b>0</b>	<b>0</b>	<b>1,265</b>

RESPONSIBLE AGENCY: FDOT

Item Segment TOTAL ALL Years ALL Phases: **\$2,861**  
 Item Number: 431635      Item TOTAL ALL Years ALL Phases ALL Segments: **\$16,852**

MIAMI-DADE TRANSPORTATION PLANNING ORGANIZATION  
 TRANSPORTATION IMPROVEMENT PROGRAM  
 PRIMARY STATE HIGHWAYS AND INTERMODAL



**HIGHWAYS**

TPO Project No: **DT4316355**  
 LRTP Ref: 06-09  
 County: DIST/ST-WIDE  
 Roadway ID:  
 Lanes Exist:  
 Lanes Improved:  
 Lanes Added:  
 Project Length:  
 District: 6

Project Description: **DISTRICTWIDE TRAFFIC OPERATIONS -  
 PUSH BUTTON DESIGN CONSULT  
 CONTINUING CONTRACT**

Type of Work: **TRAFFIC OPS IMPROVEMENT**      SIS or Non-SIS: **No**

Extra Description:

PHASE :		Proposed Funding (in \$000s)							All Years
		Funding Source	<2025	2024 - 2025	2025 - 2026	2026 - 2027	2027 - 2028	2028 - 2029	
PRELIMINARY ENGINEERING	Total	3,260	0	0	0	0	0	0	3,260
		<b>Total</b>	<b>3,260</b>	<b>0</b>	<b>0</b>	<b>0</b>	<b>0</b>	<b>0</b>	<b>3,260</b>

RESPONSIBLE AGENCY: **FDOT**

Item Segment TOTAL ALL Years ALL Phases: **\$3,260**

Item Number: **431635**      Item TOTAL ALL Years ALL Phases ALL Segments: **\$16,852**

TPO Project No: **DT4316356**  
 LRTP Ref: 06-09  
 County: DIST/ST-WIDE  
 Roadway ID:  
 Lanes Exist:  
 Lanes Improved:  
 Lanes Added:  
 Project Length:  
 District: 6

Project Description: **TRAFFIC OPERATIONS PUSHBUTTON  
 MISCELLANEOUS CONSTRUCTION IN  
 MIAMI-DADE COUNTY**

Type of Work: **MISCELLANEOUS CONSTRUCTION**      SIS or Non-SIS: **No**

Extra Description:

PHASE :		Proposed Funding (in \$000s)							All Years
		Funding Source	<2025	2024 - 2025	2025 - 2026	2026 - 2027	2027 - 2028	2028 - 2029	
CONSTRUCTION	Total	1,555	0	0	0	0	0	0	1,555
		<b>Total</b>	<b>1,555</b>	<b>0</b>	<b>0</b>	<b>0</b>	<b>0</b>	<b>0</b>	<b>1,555</b>

RESPONSIBLE AGENCY: **FDOT**

Item Segment TOTAL ALL Years ALL Phases: **\$1,555**

Item Number: **431635**      Item TOTAL ALL Years ALL Phases ALL Segments: **\$16,852**

MIAMI-DADE TRANSPORTATION PLANNING ORGANIZATION  
 TRANSPORTATION IMPROVEMENT PROGRAM  
 PRIMARY STATE HIGHWAYS AND INTERMODAL



**HIGHWAYS**

TPO Project No: **DT4316357**  
 LRTP Ref: 06-09  
 County: DIST/ST-WIDE  
 Roadway ID:  
 Lanes Exist:  
 Lanes Improved:  
 Lanes Added:  
 Project Length:  
 District: 6

Project Description: **TRAFFIC OPERATIONS PUSHBUTTON SIGNALS MIAMI-DADE COUNTY**

Type of Work: **MISCELLANEOUS CONSTRUCTION**      SIS or Non-SIS: **No**

Extra Description:

PHASE :		Proposed Funding (in \$000s)							
		Funding Source	<2025	2024 - 2025	2025 - 2026	2026 - 2027	2027 - 2028	2028 - 2029	>2029
PRELIMINARY ENGINEERING	Total	0	0	0	0	0	0	0	0
		1,414	0	0	0	0	0	0	1,414
CONSTRUCTION	Total	1,414	0	0	0	0	0	0	1,414

RESPONSIBLE AGENCY: **FDOT**

Item Segment TOTAL ALL Years ALL Phases: **\$1,414**  
 Item Number: **431635**      Item TOTAL ALL Years ALL Phases ALL Segments: **\$16,852**

TPO Project No: **DT4316358**  
 LRTP Ref: 06-09  
 County: MIAMI-DADE  
 Roadway ID:  
 Lanes Exist:  
 Lanes Improved:  
 Lanes Added:  
 Project Length:  
 District: 6

Project Description: **TRAFFIC OPERATIONS PUSHBUTTON MISCELLANEOUS CONSTRUCTION IN MIAMI-DADE COUNTY**

Type of Work: **MISCELLANEOUS CONSTRUCTION**      SIS or Non-SIS: **No**

Extra Description:

PHASE :		Proposed Funding (in \$000s)							
		Funding Source	<2025	2024 - 2025	2025 - 2026	2026 - 2027	2027 - 2028	2028 - 2029	>2029
RAILROAD & UTILITIES	Total	30	0	0	0	0	0	0	30
		1,388	0	0	0	0	0	0	1,388
CONSTRUCTION	Total	1,388	0	0	0	0	0	0	1,388

RESPONSIBLE AGENCY: **FDOT**

Item Segment TOTAL ALL Years ALL Phases: **\$1,418**  
 Item Number: **431635**      Item TOTAL ALL Years ALL Phases ALL Segments: **\$16,852**

MIAMI-DADE TRANSPORTATION PLANNING ORGANIZATION  
 TRANSPORTATION IMPROVEMENT PROGRAM  
 PRIMARY STATE HIGHWAYS AND INTERMODAL



**HIGHWAYS**

TPO Project No: **DT4316359**  
 LRTP Ref: 06-09  
 County: MIAMI-DADE  
 Roadway ID:  
 Lanes Exist:  
 Lanes Improved:  
 Lanes Added:  
 Project Length:  
 District: 6

Project Description: **TRAFFIC OPERATIONS PUSH-BUTTON  
 MISCELLANEOUS CONSTRUCTION IN  
 MIAMI-DADE COUNTY**

Type of Work: **MISCELLANEOUS CONSTRUCTION**      SIS or Non-SIS: **No**  
 Extra Description:

PHASE :		Proposed Funding (in \$000s)							All Years	
		Funding Source	<2025	2024 - 2025	2025 - 2026	2026 - 2027	2027 - 2028	2028 - 2029		>2029
CONSTRUCTION		Total	1,420	0	0	0	0	0	0	1,420

RESPONSIBLE AGENCY: **FDOT**

Item Segment **TOTAL ALL Years ALL Phases:**      **\$1,420**

Item Number: **431635**      Item **TOTAL ALL Years ALL Phases ALL Segments:**      **\$16,852**

TPO Project No: **DT4326391**  
 LRTP Ref: 07-28  
 County: MIAMI-DADE  
 Roadway ID: 87260000  
 Lanes Exist: 3  
 Lanes Improved: 3  
 Lanes Added:  
 Project Length: 8.364  
 District: 6

Project Description: **SR 826 / PALMETTO EXPY      US 1 / S DIXIE HWY      NW 25 ST**

Type of Work: **PRELIM ENG FOR FUTURE CAPACITY**      SIS or Non-SIS: **Yes**  
 Extra Description:

PHASE :		Proposed Funding (in \$000s)							All Years	
		Funding Source	<2025	2024 - 2025	2025 - 2026	2026 - 2027	2027 - 2028	2028 - 2029		>2029
<b>PRELIMINARY ENGINEERING</b>		ACNP	165	0	0	0	0	0	0	165
		DDR	639	0	0	0	0	0	0	639
		DI	500	0	0	0	0	0	0	500
		DS	9	0	0	0	0	0	0	9
		GMR	0	35,000	0	0	0	0	0	0
		<b>Total</b>	<b>1,313</b>	<b>35,000</b>	<b>0</b>	<b>0</b>	<b>0</b>	<b>0</b>	<b>0</b>	<b>36,313</b>
<b>RIGHT OF WAY</b>		ACNP	0	0	0	4,250	4,910	200	15,506	24,866
		BNIR	0	0	0	0	27,020	0	0	27,020
		DI	0	0	0	0	15,115	18,800	0	33,915
		STED	0	0	0	0	8,715	3,200	0	11,915
		<b>Total</b>	<b>0</b>	<b>0</b>	<b>0</b>	<b>4,250</b>	<b>55,760</b>	<b>22,200</b>	<b>15,506</b>	<b>97,716</b>
<b>RAILROAD &amp; UTILITIES</b>		ACNP	0	0	0	0	0	0	4,000	4,000
		DDR	0	20	0	0	0	0	0	20
		<b>Total</b>	<b>0</b>	<b>20</b>	<b>0</b>	<b>0</b>	<b>0</b>	<b>0</b>	<b>4,000</b>	<b>4,020</b>

MIAMI-DADE TRANSPORTATION PLANNING ORGANIZATION  
 TRANSPORTATION IMPROVEMENT PROGRAM  
 PRIMARY STATE HIGHWAYS AND INTERMODAL



**HIGHWAYS**

TPO Project No: **DT4326391**  
 LRTP Ref: 07-28  
 County: MIAMI-DADE  
 Roadway ID: 87260000  
 Lanes Exist: 3  
 Lanes Improved: 3  
 Lanes Added:  
 Project Length: 8.364  
 District: 6

Project Description: **SR 826 / PALMETTO EXPY US 1 / S DIXIE HWY NW 25 ST**

Type of Work: **PRELIM ENG FOR FUTURE CAPACITY** SIS or Non-SIS: **Yes**

Extra Description:

PHASE :	Funding Source	Proposed Funding (in \$000s)							All Years
		<2025	2024 - 2025	2025 - 2026	2026 - 2027	2027 - 2028	2028 - 2029	>2029	
	DDR	143	0	0	0	0	0	0	143
	DIH	235	0	0	0	0	0	0	235
	DIS	1,637	0	0	0	0	0	0	1,637
	DS	128	0	0	0	0	0	0	128
	DS	676	0	0	0	0	0	0	676
	GFSA	312	0	0	0	0	0	0	312
	GMR	509	0	0	0	0	0	0	509
	NHPP	9,716	0	0	0	0	0	0	9,716
	PKYI	0	0	0	0	0	0	0	0
	SIWR	226	0	0	0	0	0	0	226
<b>PROJECT DEVELOPMENT AND ENVIRONMENTAL</b>	<b>Total</b>	<b>13,582</b>	<b>0</b>	<b>0</b>	<b>0</b>	<b>0</b>	<b>0</b>	<b>0</b>	<b>13,582</b>
	ACNP	0	0	0	0	0	0	16,440	16,440
<b>DESIGN/BUILD</b>	<b>Total</b>	<b>0</b>	<b>0</b>	<b>0</b>	<b>0</b>	<b>0</b>	<b>0</b>	<b>16,440</b>	<b>16,440</b>

RESPONSIBLE AGENCY: **FDOT**

Item Number: **432639**      Item Segment **TOTAL ALL Years ALL Phases:** **\$168,071**  
 Item **TOTAL ALL Years ALL Phases ALL Segments:** **\$172,631**

MIAMI-DADE TRANSPORTATION PLANNING ORGANIZATION  
 TRANSPORTATION IMPROVEMENT PROGRAM  
 PRIMARY STATE HIGHWAYS AND INTERMODAL



**HIGHWAYS**

TPO Project No: **DT4326394**  
 LRTP Ref: 06-10  
 County: MIAMI-DADE  
 Roadway ID:  
 Lanes Exist:  
 Lanes Improved:  
 Lanes Added:  
 Project Length: 1.128  
 District: 6

Project Description: **NW 74 ST** **SR 826 / PALMETTO EXPRESSWAY** **SR 27 / OKEECHOBEE RD**

Type of Work: **TRANSPORTATION PLANNING** SIS or Non-SIS: **Yes**

Extra Description:

PHASE :		Proposed Funding (in \$000s)							All Years	
		Funding Source	<2025	2024 - 2025	2025 - 2026	2026 - 2027	2027 - 2028	2028 - 2029		>2029
PROJECT DEVELOPMENT AND ENVIRONMENTAL			404	0	0	0	0	0	0	404
<b>Total</b>			<b>404</b>	<b>0</b>	<b>0</b>	<b>0</b>	<b>0</b>	<b>0</b>	<b>0</b>	<b>404</b>

RESPONSIBLE AGENCY: **FDOT**

Item Segment **TOTAL ALL Years ALL Phases:** **\$404**

Item Number: **432639** Item **TOTAL ALL Years ALL Phases ALL Segments:** **\$172,631**

TPO Project No: **DT4326396**  
 LRTP Ref: 06-10  
 County: MIAMI-DADE  
 Roadway ID:  
 Lanes Exist:  
 Lanes Improved:  
 Lanes Added:  
 Project Length: 2.970  
 District: 6

Project Description: **SR 90 / SW 8 ST / SW 7 ST** **SR 9 / SW 27 AVE** **BRICKELL AVE**

Type of Work: **PD&E/EMO STUDY** SIS or Non-SIS: **No**

Extra Description:

PHASE :		Proposed Funding (in \$000s)							All Years	
		Funding Source	<2025	2024 - 2025	2025 - 2026	2026 - 2027	2027 - 2028	2028 - 2029		>2029
PRELIMINARY ENGINEERING			13	0	0	0	0	0	0	13
<b>Total</b>			<b>13</b>	<b>0</b>	<b>0</b>	<b>0</b>	<b>0</b>	<b>0</b>	<b>0</b>	<b>13</b>
			3,849	0	0	0	0	0	0	3,849
			294	0	0	0	0	0	0	294
PROJECT DEVELOPMENT AND ENVIRONMENTAL			4,143	0	0	0	0	0	0	4,143
<b>Total</b>			<b>4,143</b>	<b>0</b>	<b>0</b>	<b>0</b>	<b>0</b>	<b>0</b>	<b>0</b>	<b>4,143</b>

RESPONSIBLE AGENCY: **FDOT**

Item Segment **TOTAL ALL Years ALL Phases:** **\$4,156**

Item Number: **432639** Item **TOTAL ALL Years ALL Phases ALL Segments:** **\$172,631**



MIAMI-DADE TRANSPORTATION PLANNING ORGANIZATION  
 TRANSPORTATION IMPROVEMENT PROGRAM  
 PRIMARY STATE HIGHWAYS AND INTERMODAL



**HIGHWAYS**

TPO Project No: **DT4329501**  
 LRTP Ref: 06-10  
 County: DIST/ST-WIDE  
 Roadway ID:  
 Lanes Exist:  
 Lanes Improved:  
 Lanes Added:  
 Project Length:  
 District: 6

Project Description: **DISTRICTWIDE PROGRAM  
 MANAGEMENT CONTRACT ADMIN  
 SUPPORT**

Type of Work: **PRELIMINARY ENGINEERING**      SIS or Non-SIS: **No**

Extra Description:

		Proposed Funding (in \$000s)							
PHASE :	Funding Source	<2025	2024 - 2025	2025 - 2026	2026 - 2027	2027 - 2028	2028 - 2029	>2029	All Years
		4,096	0	0	0	0	0	0	4,096
<b>PRELIMINARY ENGINEERING</b>	<b>Total</b>	<b>4,096</b>	<b>0</b>	<b>0</b>	<b>0</b>	<b>0</b>	<b>0</b>	<b>0</b>	<b>4,096</b>

RESPONSIBLE AGENCY: **FDOT**

Item Segment **TOTAL ALL Years ALL Phases:**      **\$4,096**  
 Item Number: **432950**      Item **TOTAL ALL Years ALL Phases ALL Segments:**      **\$12,476**

TPO Project No: **DT4329502**  
 LRTP Ref: 06-10  
 County: DIST/ST-WIDE  
 Roadway ID:  
 Lanes Exist:  
 Lanes Improved:  
 Lanes Added:  
 Project Length:  
 District: 6

Project Description: **DISTRICTWIDE PROGRAM  
 MANAGEMENT CONTRACT ADMIN  
 SUPPORT**

Type of Work: **PRELIMINARY ENGINEERING**      SIS or Non-SIS: **No**

Extra Description:

		Proposed Funding (in \$000s)							
PHASE :	Funding Source	<2025	2024 - 2025	2025 - 2026	2026 - 2027	2027 - 2028	2028 - 2029	>2029	All Years
	DDR	1,000	0	0	0	0	0	0	1,000
	DS	3,406	1,071	1,037	829	1,037	0	0	7,380
<b>PRELIMINARY ENGINEERING</b>	<b>Total</b>	<b>4,406</b>	<b>1,071</b>	<b>1,037</b>	<b>829</b>	<b>1,037</b>	<b>0</b>	<b>0</b>	<b>8,380</b>

RESPONSIBLE AGENCY: **FDOT**

Item Segment **TOTAL ALL Years ALL Phases:**      **\$8,380**  
 Item Number: **432950**      Item **TOTAL ALL Years ALL Phases ALL Segments:**      **\$12,476**

MIAMI-DADE TRANSPORTATION PLANNING ORGANIZATION  
TRANSPORTATION IMPROVEMENT PROGRAM  
PRIMARY STATE HIGHWAYS AND INTERMODAL



**HIGHWAYS**

TPO Project No: **DT4334551**  
 LRTP Ref: 06-09  
 County: MIAMI-DADE  
 Roadway ID:  
 Lanes Exist:  
 Lanes Improved:  
 Lanes Added:  
 Project Length: 0.362  
 District: 6

Project Description: **SR 5 / US 1 SW 37 AVE PONCE DE LEON**

Type of Work: **INTERSECTION IMPROVEMENT** SIS or Non-SIS: **No**

Extra Description:

PHASE :		Proposed Funding (in \$000s)								
		Funding Source	<2025	2024 - 2025	2025 - 2026	2026 - 2027	2027 - 2028	2028 - 2029	>2029	All Years
			1,290	0	0	0	0	0	0	1,290
			264	0	0	0	0	0	0	264
<b>PRELIMINARY ENGINEERING</b>	<b>Total</b>		<b>1,554</b>	<b>0</b>	<b>0</b>	<b>0</b>	<b>0</b>	<b>0</b>	<b>0</b>	<b>1,554</b>
			982	0	0	0	0	0	0	982
<b>RIGHT OF WAY</b>	<b>Total</b>		<b>982</b>	<b>0</b>	<b>0</b>	<b>0</b>	<b>0</b>	<b>0</b>	<b>0</b>	<b>982</b>
			18	0	0	0	0	0	0	18
<b>RAILROAD &amp; UTILITIES</b>	<b>Total</b>		<b>18</b>	<b>0</b>	<b>0</b>	<b>0</b>	<b>0</b>	<b>0</b>	<b>0</b>	<b>18</b>
			17	0	0	0	0	0	0	17
			5,155	0	0	0	0	0	0	5,155
<b>CONSTRUCTION</b>	<b>Total</b>		<b>5,172</b>	<b>0</b>	<b>0</b>	<b>0</b>	<b>0</b>	<b>0</b>	<b>0</b>	<b>5,172</b>
			240	0	0	0	0	0	0	240
<b>ALTERNATIVE CONTRACTING INCENTIVES</b>	<b>Total</b>		<b>240</b>	<b>0</b>	<b>0</b>	<b>0</b>	<b>0</b>	<b>0</b>	<b>0</b>	<b>240</b>

RESPONSIBLE AGENCY: **FDOT**

Item Segment **TOTAL ALL Years ALL Phases:** **\$7,966**  
 Item Number: **433455** Item **TOTAL ALL Years ALL Phases ALL Segments:** **\$15,935**

TPO Project No: **DT4334552**  
 LRTP Ref: 06-09  
 County: MIAMI-DADE  
 Roadway ID:  
 Lanes Exist:  
 Lanes Improved:  
 Lanes Added:  
 Project Length: 0.200  
 District: 6

Project Description: **SR 5 / US 1 AT RIVIERA DRIVE**

Type of Work: **INTERSECTION IMPROVEMENT** SIS or Non-SIS: **No**

Extra Description:

PHASE :		Proposed Funding (in \$000s)								
		Funding Source	<2025	2024 - 2025	2025 - 2026	2026 - 2027	2027 - 2028	2028 - 2029	>2029	All Years
			464	0	0	0	0	0	0	464
			81	0	0	0	0	0	0	81
<b>PRELIMINARY ENGINEERING</b>	<b>Total</b>		<b>545</b>	<b>0</b>	<b>0</b>	<b>0</b>	<b>0</b>	<b>0</b>	<b>0</b>	<b>545</b>
			2	0	0	0	0	0	0	2

MIAMI-DADE TRANSPORTATION PLANNING ORGANIZATION  
TRANSPORTATION IMPROVEMENT PROGRAM  
PRIMARY STATE HIGHWAYS AND INTERMODAL



**HIGHWAYS**

TPO Project No: **DT4334552**  
 LRTP Ref: 06-09  
 County: MIAMI-DADE  
 Roadway ID:  
 Lanes Exist:  
 Lanes Improved:  
 Lanes Added:  
 Project Length: 0.200  
 District: 6

Project Description: **SR 5 / US 1 AT RIVIERA DRIVE**

Type of Work: **INTERSECTION IMPROVEMENT** SIS or Non-SIS: **No**

Extra Description:

		Proposed Funding (in \$000s)							
PHASE :	Funding Source	<2025	2024 - 2025	2025 - 2026	2026 - 2027	2027 - 2028	2028 - 2029	>2029	All Years
RIGHT OF WAY	Total	2	0	0	0	0	0	0	2
		1,024	0	0	0	0	0	0	1,024
		503	0	0	0	0	0	0	503
CONSTRUCTION	Total	1,527	0	0	0	0	0	0	1,527
		60	0	0	0	0	0	0	60
ALTERNATIVE CONTRACTING INCENTIVES	Total	60	0	0	0	0	0	0	60

RESPONSIBLE AGENCY: FDOT

Item Segment TOTAL ALL Years ALL Phases: **\$2,134**

Item Number: 433455

Item TOTAL ALL Years ALL Phases ALL Segments: **\$15,935**

TPO Project No: **DT4334553**  
 LRTP Ref: 06-09  
 County: MIAMI-DADE  
 Roadway ID:  
 Lanes Exist:  
 Lanes Improved:  
 Lanes Added:  
 Project Length: 2.068  
 District: 6

Project Description: **SR 5 / US 1 / S DIXIE HWY RIVIERA DR SW 27 AVE (WITH EXCEPTION)**

Type of Work: **RESURFACING** SIS or Non-SIS: **No**

Extra Description:

		Proposed Funding (in \$000s)							
PHASE :	Funding Source	<2025	2024 - 2025	2025 - 2026	2026 - 2027	2027 - 2028	2028 - 2029	>2029	All Years
PRELIMINARY ENGINEERING	Total	820	0	0	0	0	0	0	820
		581	0	0	0	0	0	0	581
		239	0	0	0	0	0	0	239
RIGHT OF WAY	Total	9	0	0	0	0	0	0	9
		9	0	0	0	0	0	0	9
RAILROAD & UTILITIES	Total	36	0	0	0	0	0	0	36
		36	0	0	0	0	0	0	36
		522	0	0	0	0	0	0	522

MIAMI-DADE TRANSPORTATION PLANNING ORGANIZATION  
 TRANSPORTATION IMPROVEMENT PROGRAM  
 PRIMARY STATE HIGHWAYS AND INTERMODAL



**HIGHWAYS**

TPO Project No: **DT4334553**    Project Description: **SR 5 / US 1 / S DIXIE HWY**    **RIVIERA DR**    **SW 27 AVE (WITH EXCEPTION)**

LRTP Ref: 06-09  
 County: MIAMI-DADE  
 Roadway ID:  
 Lanes Exist:  
 Lanes Improved:  
 Lanes Added:  
 Project Length: 2.068  
 District: 6

Type of Work: **RESURFACING**    SIS or Non-SIS: **No**

Extra Description:

		Proposed Funding (in \$000s)							
PHASE :	Funding Source	<2025	2024 - 2025	2025 - 2026	2026 - 2027	2027 - 2028	2028 - 2029	>2029	All Years
		3,656	0	0	0	0	0	0	3,656
<b>CONSTRUCTION</b>	<b>Total</b>	<b>4,178</b>	<b>0</b>	<b>0</b>	<b>0</b>	<b>0</b>	<b>0</b>	<b>0</b>	<b>4,178</b>
		170	0	0	0	0	0	0	170
<b>ALTERNATIVE CONTRACTING INCENTIVES</b>	<b>Total</b>	<b>170</b>	<b>0</b>	<b>0</b>	<b>0</b>	<b>0</b>	<b>0</b>	<b>0</b>	<b>170</b>

RESPONSIBLE AGENCY: **FDOT**

Item Segment **TOTAL ALL Years ALL Phases:**    **\$5,213**  
 Item Number: **433455**    Item **TOTAL ALL Years ALL Phases ALL Segments:**    **\$15,935**

TPO Project No: **DT4334555**    Project Description: **SR 5 / US 1 / S DIXIE HWY**    **PONCE DE LEON BLVD**    **SW 37 AVE / DOUGLAS RD**

LRTP Ref: 06-09  
 County: MIAMI-DADE  
 Roadway ID:  
 Lanes Exist:  
 Lanes Improved:  
 Lanes Added:  
 Project Length: 0.909  
 District: 6

Type of Work: **LANDSCAPING**    SIS or Non-SIS: **No**

Extra Description:

		Proposed Funding (in \$000s)							
PHASE :	Funding Source	<2025	2024 - 2025	2025 - 2026	2026 - 2027	2027 - 2028	2028 - 2029	>2029	All Years
		118	0	0	0	0	0	0	118
<b>PRELIMINARY ENGINEERING</b>	<b>Total</b>	<b>118</b>	<b>0</b>	<b>0</b>	<b>0</b>	<b>0</b>	<b>0</b>	<b>0</b>	<b>118</b>
		504	0	0	0	0	0	0	504
<b>CONSTRUCTION</b>	<b>Total</b>	<b>504</b>	<b>0</b>	<b>0</b>	<b>0</b>	<b>0</b>	<b>0</b>	<b>0</b>	<b>504</b>

RESPONSIBLE AGENCY: **FDOT**

Item Segment **TOTAL ALL Years ALL Phases:**    **\$622**  
 Item Number: **433455**    Item **TOTAL ALL Years ALL Phases ALL Segments:**    **\$15,935**

MIAMI-DADE TRANSPORTATION PLANNING ORGANIZATION  
TRANSPORTATION IMPROVEMENT PROGRAM  
PRIMARY STATE HIGHWAYS AND INTERMODAL



**HIGHWAYS**

TPO Project No: **DT4335341**  
 LRTP Ref: 06-10  
 County: DIST/ST-WIDE  
 Roadway ID:  
 Lanes Exist:  
 Lanes Improved:  
 Lanes Added:  
 Project Length:  
 District: 6

Project Description: **ITS OPERATIONS HARDWARE / SOFTWARE AND REPLACEMENT EQUIPMENT**

Type of Work: **TRAFFIC MANAGEMENT CENTERS**      SIS or Non-SIS: **Yes**

Extra Description:

PHASE :		Proposed Funding (in \$000s)							All Years
		<2025	2024 - 2025	2025 - 2026	2026 - 2027	2027 - 2028	2028 - 2029	>2029	
	Funding Source								
	DDR	184	0	0	0	0	0	0	184
	DITS	2,060	125	125	0	0	0	0	2,310
	DS	736	0	0	0	0	0	0	736
	DSBD	51	0	0	0	0	0	0	51
	NHPP	182	0	0	0	0	0	0	182
	TOBD	306	0	0	0	0	0	0	306
<b>CAPITAL</b>	<b>Total</b>	<b>3,519</b>	<b>125</b>	<b>125</b>	<b>0</b>	<b>0</b>	<b>0</b>	<b>0</b>	<b>3,769</b>

RESPONSIBLE AGENCY: **FDOT**

Item Segment **TOTAL ALL Years ALL Phases:** **\$3,769**  
 Item Number: **433534**      Item **TOTAL ALL Years ALL Phases ALL Segments:** **\$3,769**

TPO Project No: **DT4346641**  
 LRTP Ref: 06-09  
 County: DIST/ST-WIDE  
 Roadway ID:  
 Lanes Exist:  
 Lanes Improved:  
 Lanes Added:  
 Project Length:  
 District: 6

Project Description: **DISTRICTWIDE TRAFFIC OPERATIONS - SAFETY STUDIES CONSULTANT**

Type of Work: **SAFETY PROJECT**      SIS or Non-SIS: **No**

Extra Description:

PHASE :		Proposed Funding (in \$000s)							All Years
		<2025	2024 - 2025	2025 - 2026	2026 - 2027	2027 - 2028	2028 - 2029	>2029	
	Funding Source								
		1,015	0	0	0	0	0	0	1,015
<b>PRELIMINARY ENGINEERING</b>	<b>Total</b>	<b>1,015</b>	<b>0</b>	<b>0</b>	<b>0</b>	<b>0</b>	<b>0</b>	<b>0</b>	<b>1,015</b>

RESPONSIBLE AGENCY: **FDOT**

Item Segment **TOTAL ALL Years ALL Phases:** **\$1,015**  
 Item Number: **434664**      Item **TOTAL ALL Years ALL Phases ALL Segments:** **\$3,344**

MIAMI-DADE TRANSPORTATION PLANNING ORGANIZATION  
 TRANSPORTATION IMPROVEMENT PROGRAM  
 PRIMARY STATE HIGHWAYS AND INTERMODAL



**HIGHWAYS**

TPO Project No: **DT4346642**  
 LRTP Ref: 06-09  
 County: DIST/ST-WIDE  
 Roadway ID:  
 Lanes Exist:  
 Lanes Improved:  
 Lanes Added:  
 Project Length:  
 District: 6

Project Description: **DISTRICTWIDE TRAFFIC OPERATIONS - SAFETY STUDIES CONSULTANT**

Type of Work: **SAFETY PROJECT**      SIS or Non-SIS: **No**

Extra Description:

PHASE :		Proposed Funding (in \$000s)							All Years
		Funding Source	<2025	2024 - 2025	2025 - 2026	2026 - 2027	2027 - 2028	2028 - 2029	
	DIH	10	5	5	5	0	0	0	25
	DS	812	275	275	102	0	0	0	1,464
<b>PRELIMINARY ENGINEERING</b>	<b>Total</b>	<b>822</b>	<b>280</b>	<b>280</b>	<b>107</b>	<b>0</b>	<b>0</b>	<b>0</b>	<b>1,489</b>

RESPONSIBLE AGENCY: **FDOT**

Item Segment **TOTAL ALL Years ALL Phases:** **\$1,489**  
 Item Number: **434664**      Item **TOTAL ALL Years ALL Phases ALL Segments:** **\$3,344**

TPO Project No: **DT4346643**  
 LRTP Ref: 06-09  
 County: DIST/ST-WIDE  
 Roadway ID:  
 Lanes Exist:  
 Lanes Improved:  
 Lanes Added:  
 Project Length:  
 District: 6

Project Description: **DISTRICTWIDE TRAFFIC OPERATIONS - SAFETY STUDIES CONSULTANT**

Type of Work: **SAFETY PROJECT**      SIS or Non-SIS: **No**

Extra Description:

PHASE :		Proposed Funding (in \$000s)							All Years
		Funding Source	<2025	2024 - 2025	2025 - 2026	2026 - 2027	2027 - 2028	2028 - 2029	
	DIH	0	0	0	0	5	5	0	10
	DS	0	0	0	200	315	315	0	830
<b>PRELIMINARY ENGINEERING</b>	<b>Total</b>	<b>0</b>	<b>0</b>	<b>0</b>	<b>200</b>	<b>320</b>	<b>320</b>	<b>0</b>	<b>840</b>

RESPONSIBLE AGENCY: **FDOT**

Item Segment **TOTAL ALL Years ALL Phases:** **\$840**  
 Item Number: **434664**      Item **TOTAL ALL Years ALL Phases ALL Segments:** **\$3,344**

MIAMI-DADE TRANSPORTATION PLANNING ORGANIZATION  
TRANSPORTATION IMPROVEMENT PROGRAM  
PRIMARY STATE HIGHWAYS AND INTERMODAL



**HIGHWAYS**

TPO Project No: **DT4346761**  
LRTP Ref: 06-10  
County: MIAMI-DADE  
Roadway ID:  
Lanes Exist:  
Lanes Improved:  
Lanes Added:  
Project Length:  
District: 6

Project Description: **SR 9A / I-95 EXPRESS OPERATIONS & MAINTENANCE INCIDENT MGMT / RD RANGERS**

Type of Work: **OTHER ITS**      SIS or Non-SIS: **Yes**  
Extra Description:

		Proposed Funding (in \$000s)							
PHASE :	Funding Source	<2025	2024 - 2025	2025 - 2026	2026 - 2027	2027 - 2028	2028 - 2029	>2029	All Years
<b>CONSTRUCTION</b>	TOBD	5	0	0	0	0	0	0	5
	<b>Total</b>	<b>5</b>	<b>0</b>	<b>0</b>	<b>0</b>	<b>0</b>	<b>0</b>	<b>0</b>	<b>5</b>
	DIH	5	0	0	0	0	0	0	5
	DSPC	533	0	0	0	0	0	0	533
<b>OPERATIONS</b>	TOBD	16,976	2,584	2,492	2,324	1,224	0	0	25,600
	<b>Total</b>	<b>17,514</b>	<b>2,584</b>	<b>2,492</b>	<b>2,324</b>	<b>1,224</b>	<b>0</b>	<b>0</b>	<b>26,138</b>

RESPONSIBLE AGENCY: FDOT

Item Segment **TOTAL ALL Years ALL Phases:** **\$26,143**  
Item Number: 434676      Item **TOTAL ALL Years ALL Phases ALL Segments:** **\$29,109**

TPO Project No: **DT4346762**  
LRTP Ref:  
County: MIAMI-DADE  
Roadway ID:  
Lanes Exist:  
Lanes Improved:  
Lanes Added:  
Project Length:  
District: 6

Project Description: **I-95 EXPRESS LANES INCIDENT MANAGEMENT ROAD RANGER SERVICE PATROLS**

Type of Work: **OTHER ITS**      SIS or Non-SIS: **No**  
Extra Description:

		Proposed Funding (in \$000s)							
PHASE :	Funding Source	<2025	2024 - 2025	2025 - 2026	2026 - 2027	2027 - 2028	2028 - 2029	>2029	All Years
<b>OPERATIONS</b>	TOBD	0	0	0	0	0	2,966	0	2,966
	<b>Total</b>	<b>0</b>	<b>0</b>	<b>0</b>	<b>0</b>	<b>0</b>	<b>2,966</b>	<b>0</b>	<b>2,966</b>

RESPONSIBLE AGENCY: FDOT

Item Segment **TOTAL ALL Years ALL Phases:** **\$2,966**  
Item Number: 434676      Item **TOTAL ALL Years ALL Phases ALL Segments:** **\$29,109**

MIAMI-DADE TRANSPORTATION PLANNING ORGANIZATION  
 TRANSPORTATION IMPROVEMENT PROGRAM  
 PRIMARY STATE HIGHWAYS AND INTERMODAL



**HIGHWAYS**

TPO Project No: **DT4346847**  
 LRTP Ref:  
 County: MIAMI-DADE  
 Roadway ID:  
 Lanes Exist:  
 Lanes Improved:  
 Lanes Added:  
 Project Length:  
 District: 6

Project Description: **TRAFFIC OPERATIONS PUSH BUTTON CONSTRUCTION IN MIAMI-DADE COUNTY**

Type of Work: **MISCELLANEOUS CONSTRUCTION**      SIS or Non-SIS: **No**  
 Extra Description:

PHASE :		Proposed Funding (in \$000s)							All Years
		Funding Source	<2025	2024 - 2025	2025 - 2026	2026 - 2027	2027 - 2028	2028 - 2029	
	DIH	0	109	0	0	0	0	0	109
	DS	0	1,175	0	0	0	0	0	1,175
<b>CONSTRUCTION</b>	<b>Total</b>	<b>0</b>	<b>1,284</b>	<b>0</b>	<b>0</b>	<b>0</b>	<b>0</b>	<b>0</b>	<b>1,284</b>

RESPONSIBLE AGENCY: **FDOT**

Item Segment **TOTAL ALL Years ALL Phases:** **\$1,284**  
 Item Number: **434684**      Item **TOTAL ALL Years ALL Phases ALL Segments:** **\$1,284**

TPO Project No: **DT4347731**  
 LRTP Ref:  
 County: MIAMI-DADE  
 Roadway ID:  
 Lanes Exist:  
 Lanes Improved:  
 Lanes Added:  
 Project Length: 1.292  
 District: 6

Project Description: **SR A1A / COLLINS AVE      4700 BLOCK      5800 BLOCK**

Type of Work: **INTERSECTION IMPROVEMENT**      SIS or Non-SIS: **No**  
 Extra Description:

PHASE :		Proposed Funding (in \$000s)							All Years
		Funding Source	<2025	2024 - 2025	2025 - 2026	2026 - 2027	2027 - 2028	2028 - 2029	
		333	0	0	0	0	0	0	333
		983	0	0	0	0	0	0	983
<b>PRELIMINARY ENGINEERING</b>	<b>Total</b>	<b>1,316</b>	<b>0</b>	<b>0</b>	<b>0</b>	<b>0</b>	<b>0</b>	<b>0</b>	<b>1,316</b>
		83	0	0	0	0	0	0	83
<b>RIGHT OF WAY</b>	<b>Total</b>	<b>83</b>	<b>0</b>	<b>0</b>	<b>0</b>	<b>0</b>	<b>0</b>	<b>0</b>	<b>83</b>

RESPONSIBLE AGENCY: **FDOT**

Item Segment **TOTAL ALL Years ALL Phases:** **\$1,399**  
 Item Number: **434773**      Item **TOTAL ALL Years ALL Phases ALL Segments:** **\$6,963**



MIAMI-DADE TRANSPORTATION PLANNING ORGANIZATION  
 TRANSPORTATION IMPROVEMENT PROGRAM  
 PRIMARY STATE HIGHWAYS AND INTERMODAL



**HIGHWAYS**

TPO Project No: **DT4347733**  
 LRTP Ref:  
 County: MIAMI-DADE  
 Roadway ID:  
 Lanes Exist:  
 Lanes Improved:  
 Lanes Added:  
 Project Length: 1.795  
 District: 6

Project Description: **SR A1A / COLLINS AVE 44 STREET 5875 BLOCK**

Type of Work: **TRANSPORTATION PLANNING** SIS or Non-SIS: **No**

Extra Description:

PHASE :		Proposed Funding (in \$000s)							All Years
		Funding Source	<2025	2024 - 2025	2025 - 2026	2026 - 2027	2027 - 2028	2028 - 2029	
	DS	419	0	0	0	0	0	0	419
<b>PLANNING</b>	<b>Total</b>	<b>419</b>	<b>0</b>	<b>0</b>	<b>0</b>	<b>0</b>	<b>0</b>	<b>0</b>	<b>419</b>

RESPONSIBLE AGENCY: **FDOT**

Item Segment TOTAL ALL Years ALL Phases: **\$419**

Item Number: **434773** Item TOTAL ALL Years ALL Phases ALL Segments: **\$6,963**

TPO Project No: **DT4347734**  
 LRTP Ref:  
 County: MIAMI-DADE  
 Roadway ID: 87060000  
 Lanes Exist: 6  
 Lanes Improved: 6  
 Lanes Added:  
 Project Length: 5.809  
 District: 6

Project Description: **SR A1A / COLLINS AVE 41 ST STREET SR 907 / 63 STREET**

Type of Work: **FLEXIBLE PAVEMENT RECONSTRUCT.** SIS or Non-SIS: **No**

Extra Description:

PHASE :		Proposed Funding (in \$000s)							All Years
		Funding Source	<2025	2024 - 2025	2025 - 2026	2026 - 2027	2027 - 2028	2028 - 2029	
	DDR	0	0	0	0	0	5,135	0	5,135
	DIH	0	0	0	0	0	10	0	10
<b>PRELIMINARY ENGINEERING</b>	<b>Total</b>	<b>0</b>	<b>0</b>	<b>0</b>	<b>0</b>	<b>0</b>	<b>5,145</b>	<b>0</b>	<b>5,145</b>

RESPONSIBLE AGENCY: **FDOT**

Item Segment TOTAL ALL Years ALL Phases: **\$5,145**

Item Number: **434773** Item TOTAL ALL Years ALL Phases ALL Segments: **\$6,963**

MIAMI-DADE TRANSPORTATION PLANNING ORGANIZATION  
 TRANSPORTATION IMPROVEMENT PROGRAM  
 PRIMARY STATE HIGHWAYS AND INTERMODAL



**HIGHWAYS**

TPO Project No: **DT4352011**  
 LRTP Ref: 06-10  
 County: DIST/ST-WIDE  
 Roadway ID:  
 Lanes Exist:  
 Lanes Improved:  
 Lanes Added:  
 Project Length:  
 District: 6

Project Description: **DISTRICT 6 - DISTRICTWIDE TRAFFIC SIGNAL SYSTEMS RETIMING PROJECT**

Type of Work: **TRAFFIC CONTROL DEVICES/SYSTEM**      SIS or Non-SIS: **No**

Extra Description:

		Proposed Funding (in \$000s)							All Years
		<2025	2024 - 2025	2025 - 2026	2026 - 2027	2027 - 2028	2028 - 2029	>2029	
PHASE :	Funding Source								
		1,067	0	0	0	0	0	0	1,067
PRELIMINARY ENGINEERING	Total	1,067	0	0	0	0	0	0	1,067

RESPONSIBLE AGENCY: **FDOT**

Item Segment TOTAL ALL Years ALL Phases: **\$1,067**  
 Item Number: **435201**      Item TOTAL ALL Years ALL Phases ALL Segments: **\$24,099**

TPO Project No: **DT4352012**  
 LRTP Ref: 06-10  
 County: DIST/ST-WIDE  
 Roadway ID:  
 Lanes Exist:  
 Lanes Improved:  
 Lanes Added:  
 Project Length:  
 District: 6

Project Description: **DISTRICT 6 - SIGNAL RETIMING SERVICES**

Type of Work: **TRAFFIC CONTROL DEVICES/SYSTEM**      SIS or Non-SIS: **No**

Extra Description:

		Proposed Funding (in \$000s)							All Years
		<2025	2024 - 2025	2025 - 2026	2026 - 2027	2027 - 2028	2028 - 2029	>2029	
PHASE :	Funding Source								
		3,987	0	0	0	0	0	0	3,987
PRELIMINARY ENGINEERING	Total	3,987	0	0	0	0	0	0	3,987

RESPONSIBLE AGENCY: **FDOT**

Item Segment TOTAL ALL Years ALL Phases: **\$3,987**  
 Item Number: **435201**      Item TOTAL ALL Years ALL Phases ALL Segments: **\$24,099**

MIAMI-DADE TRANSPORTATION PLANNING ORGANIZATION  
 TRANSPORTATION IMPROVEMENT PROGRAM  
 PRIMARY STATE HIGHWAYS AND INTERMODAL



**HIGHWAYS**

TPO Project No: **DT4352013**  
 LRTP Ref: 06-10  
 County: DIST/ST-WIDE  
 Roadway ID:  
 Lanes Exist:  
 Lanes Improved:  
 Lanes Added:  
 Project Length:  
 District: 6

Project Description: **TRAFFIC ENGINEERING DATA  
 COLLECTION - CONTINUING SERVICES  
 CONTRACT**

Type of Work: **TRAFFIC CONTROL DEVICES/SYSTEM**      SIS or Non-SIS: **No**  
 Extra Description:

PHASE :		Proposed Funding (in \$000s)							All Years	
		Funding Source	<2025	2024 - 2025	2025 - 2026	2026 - 2027	2027 - 2028	2028 - 2029		>2029
			3,292	0	0	0	0	0	0	3,292
			48	0	0	0	0	0	0	48
<b>PRELIMINARY ENGINEERING</b>	<b>Total</b>		<b>3,340</b>	<b>0</b>	<b>0</b>	<b>0</b>	<b>0</b>	<b>0</b>	<b>0</b>	<b>3,340</b>

RESPONSIBLE AGENCY: **FDOT**

Item Segment **TOTAL ALL Years ALL Phases:**      **\$3,340**  
 Item Number: **435201**      Item **TOTAL ALL Years ALL Phases ALL Segments:**      **\$24,099**

TPO Project No: **DT4352014**  
 LRTP Ref: 06-10  
 County: DIST/ST-WIDE  
 Roadway ID:  
 Lanes Exist:  
 Lanes Improved:  
 Lanes Added:  
 Project Length:  
 District: 6

Project Description: **DISTRICT 6 - SIGNAL RETIMING  
 SERVICES-CONTINUING CONTRACT**

Type of Work: **TRAFFIC CONTROL DEVICES/SYSTEM**      SIS or Non-SIS: **No**  
 Extra Description:

PHASE :		Proposed Funding (in \$000s)							All Years	
		Funding Source	<2025	2024 - 2025	2025 - 2026	2026 - 2027	2027 - 2028	2028 - 2029		>2029
			4,951	0	0	0	0	0	0	4,951
<b>PRELIMINARY ENGINEERING</b>	<b>Total</b>		<b>4,951</b>	<b>0</b>	<b>0</b>	<b>0</b>	<b>0</b>	<b>0</b>	<b>0</b>	<b>4,951</b>

RESPONSIBLE AGENCY: **FDOT**

Item Segment **TOTAL ALL Years ALL Phases:**      **\$4,951**  
 Item Number: **435201**      Item **TOTAL ALL Years ALL Phases ALL Segments:**      **\$24,099**

MIAMI-DADE TRANSPORTATION PLANNING ORGANIZATION  
 TRANSPORTATION IMPROVEMENT PROGRAM  
 PRIMARY STATE HIGHWAYS AND INTERMODAL



**HIGHWAYS**

TPO Project No: **DT4352015**  
 LRTP Ref: 06-10  
 County: DIST/ST-WIDE  
 Roadway ID:  
 Lanes Exist:  
 Lanes Improved:  
 Lanes Added:  
 Project Length:  
 District: 6

Project Description: **DISTRICTWIDE TRAFFIC ENGINEERING DATA COLLECTION CONTRACT**

Type of Work: **TRAFFIC CONTROL DEVICES/SYSTEM** SIS or Non-SIS: **No**

Extra Description:

		Proposed Funding (in \$000s)							
PHASE :	Funding Source	<2025	2024 - 2025	2025 - 2026	2026 - 2027	2027 - 2028	2028 - 2029	>2029	All Years
		1,520	0	0	0	0	0	0	1,520
<b>PRELIMINARY ENGINEERING</b>	<b>Total</b>	<b>1,520</b>	<b>0</b>	<b>0</b>	<b>0</b>	<b>0</b>	<b>0</b>	<b>0</b>	<b>1,520</b>

RESPONSIBLE AGENCY: **FDOT**

Item Segment **TOTAL ALL Years ALL Phases:** **\$1,520**  
 Item Number: **435201** Item **TOTAL ALL Years ALL Phases ALL Segments:** **\$24,099**

TPO Project No: **DT4352016**  
 LRTP Ref: 06-10  
 County: DIST/ST-WIDE  
 Roadway ID:  
 Lanes Exist:  
 Lanes Improved:  
 Lanes Added:  
 Project Length:  
 District: 6

Project Description: **DISTRICT 6 - SIGNAL RETIMING SERVICES CONTINUING CONTRACT**

Type of Work: **TRAFFIC OPS IMPROVEMENT** SIS or Non-SIS: **No**

Extra Description:

		Proposed Funding (in \$000s)							
PHASE :	Funding Source	<2025	2024 - 2025	2025 - 2026	2026 - 2027	2027 - 2028	2028 - 2029	>2029	All Years
	DDR	0	0	1,232	0	0	0	0	1,232
	DIH	22	5	5	0	0	0	0	32
	DITS	2,442	1,232	0	0	0	0	0	3,674
<b>PRELIMINARY ENGINEERING</b>	<b>Total</b>	<b>2,464</b>	<b>1,237</b>	<b>1,237</b>	<b>0</b>	<b>0</b>	<b>0</b>	<b>0</b>	<b>4,938</b>

RESPONSIBLE AGENCY: **FDOT**

Item Segment **TOTAL ALL Years ALL Phases:** **\$4,938**  
 Item Number: **435201** Item **TOTAL ALL Years ALL Phases ALL Segments:** **\$24,099**

MIAMI-DADE TRANSPORTATION PLANNING ORGANIZATION  
 TRANSPORTATION IMPROVEMENT PROGRAM  
 PRIMARY STATE HIGHWAYS AND INTERMODAL



**HIGHWAYS**

TPO Project No: **DT4352017**  
 LRTP Ref: 06-10  
 County: DIST/ST-WIDE  
 Roadway ID:  
 Lanes Exist:  
 Lanes Improved:  
 Lanes Added:  
 Project Length:  
 District: 6

Project Description: **DISTRICT 6 - SIGNAL RETIMING SERVICES CONTINUING CONTRACT**

Type of Work: **TRAFFIC OPS IMPROVEMENT**      SIS or Non-SIS: **No**

Extra Description:

		Proposed Funding (in \$000s)							All Years
		<2025	2024 - 2025	2025 - 2026	2026 - 2027	2027 - 2028	2028 - 2029	>2029	
PHASE :	Funding Source								
	DITS	0	0	600	1,232	1,232	1,232	0	4,296
PRELIMINARY ENGINEERING	Total	0	0	600	1,232	1,232	1,232	0	4,296

RESPONSIBLE AGENCY: **FDOT**

Item Segment TOTAL ALL Years ALL Phases: **\$4,296**

Item Number: **435201**

Item TOTAL ALL Years ALL Phases ALL Segments: **\$24,099**

TPO Project No: **DT4354121**  
 LRTP Ref: 06-09  
 County: MIAMI-DADE  
 Roadway ID:  
 Lanes Exist:  
 Lanes Improved:  
 Lanes Added:  
 Project Length:  
 District: 6

Project Description: **I-75 EXPRESS TOLL OPERATIONS MIAMI-DADE COUNTY**

Type of Work: **TOLL COLLECTION**      SIS or Non-SIS: **No**

Extra Description:

		Proposed Funding (in \$000s)							All Years
		<2025	2024 - 2025	2025 - 2026	2026 - 2027	2027 - 2028	2028 - 2029	>2029	
PHASE :	Funding Source								
	TOBG	230	257	264	271	279	288	0	1,589
OPERATIONS	Total	230	257	264	271	279	288	0	1,589

RESPONSIBLE AGENCY: **FDOT**

Item Segment TOTAL ALL Years ALL Phases: **\$1,589**

Item Number: **435412**

Item TOTAL ALL Years ALL Phases ALL Segments: **\$1,589**

MIAMI-DADE TRANSPORTATION PLANNING ORGANIZATION  
TRANSPORTATION IMPROVEMENT PROGRAM  
PRIMARY STATE HIGHWAYS AND INTERMODAL



**HIGHWAYS**

TPO Project No: **DT4355061**  
 LRTP Ref: 06-09  
 County: MIAMI-DADE  
 Roadway ID:  
 Lanes Exist:  
 Lanes Improved:  
 Lanes Added:  
 Project Length: 7.550  
 District: 6

Project Description: **SR 90 / SW 8 ST TRAFFIC SIGNAL UPDATE PILOT PROJECT**

Type of Work: **TRAFFIC SIGNAL UPDATE**      SIS or Non-SIS: **No**

Extra Description:

		Proposed Funding (in \$000s)							
PHASE :	Funding Source	<2025	2024 - 2025	2025 - 2026	2026 - 2027	2027 - 2028	2028 - 2029	>2029	All Years
		126	0	0	0	0	0	0	126
<b>PRELIMINARY ENGINEERING</b>	<b>Total</b>	<b>126</b>	<b>0</b>	<b>0</b>	<b>0</b>	<b>0</b>	<b>0</b>	<b>0</b>	<b>126</b>
		333	0	0	0	0	0	0	333
<b>DESIGN/BUILD</b>	<b>Total</b>	<b>333</b>	<b>0</b>	<b>0</b>	<b>0</b>	<b>0</b>	<b>0</b>	<b>0</b>	<b>333</b>
		3,862	0	0	0	0	0	0	3,862
<b>CAPITAL</b>	<b>Total</b>	<b>3,862</b>	<b>0</b>	<b>0</b>	<b>0</b>	<b>0</b>	<b>0</b>	<b>0</b>	<b>3,862</b>

RESPONSIBLE AGENCY: **FDOT**

Item Segment **TOTAL ALL Years ALL Phases:** **\$4,321**  
 Item Number: **435506**      Item **TOTAL ALL Years ALL Phases ALL Segments:** **\$10,651**

TPO Project No: **DT4355063**  
 LRTP Ref: 06-09  
 County: MIAMI-DADE  
 Roadway ID:  
 Lanes Exist:  
 Lanes Improved:  
 Lanes Added:  
 Project Length:  
 District: 6

Project Description: **SR 90 ASCT PILOT PROJECT OPERATION OF MIAMI-DADE COUNTY TRAFFIC SIGNAL FACILITY**

Type of Work: **TRAFFIC SIGNAL UPDATE**      SIS or Non-SIS: **No**

Extra Description:

		Proposed Funding (in \$000s)							
PHASE :	Funding Source	<2025	2024 - 2025	2025 - 2026	2026 - 2027	2027 - 2028	2028 - 2029	>2029	All Years
	DIH	198	0	0	0	0	0	0	198
<b>CONSTRUCTION</b>	<b>Total</b>	<b>198</b>	<b>0</b>	<b>0</b>	<b>0</b>	<b>0</b>	<b>0</b>	<b>0</b>	<b>198</b>
	DS	3,330	396	396	0	0	0	0	4,122
<b>OPERATIONS</b>	<b>Total</b>	<b>3,330</b>	<b>396</b>	<b>396</b>	<b>0</b>	<b>0</b>	<b>0</b>	<b>0</b>	<b>4,122</b>

RESPONSIBLE AGENCY: **FDOT**

Item Segment **TOTAL ALL Years ALL Phases:** **\$4,320**  
 Item Number: **435506**      Item **TOTAL ALL Years ALL Phases ALL Segments:** **\$10,651**

MIAMI-DADE TRANSPORTATION PLANNING ORGANIZATION  
 TRANSPORTATION IMPROVEMENT PROGRAM  
 PRIMARY STATE HIGHWAYS AND INTERMODAL



**HIGHWAYS**

TPO Project No: **DT4355064**  
 LRTP Ref: 06-09  
 County: DIST/ST-WIDE  
 Roadway ID:  
 Lanes Exist:  
 Lanes Improved:  
 Lanes Added:  
 Project Length:  
 District: 6

Project Description: **DISTRICTWIDE ACTIVE ARTERIAL MANAGEMENT SERVICES**

Type of Work: **TRAFFIC SIGNAL UPDATE**      SIS or Non-SIS: **No**

Extra Description:

PHASE :		Proposed Funding (in \$000s)							
		Funding Source	<2025	2024 - 2025	2025 - 2026	2026 - 2027	2027 - 2028	2028 - 2029	>2029
	DS	50	0	0	560	700	700	0	2,010
<b>OPERATIONS</b>	<b>Total</b>	<b>50</b>	<b>0</b>	<b>0</b>	<b>560</b>	<b>700</b>	<b>700</b>	<b>0</b>	<b>2,010</b>

RESPONSIBLE AGENCY: **FDOT**

Item Segment TOTAL ALL Years ALL Phases: **\$2,010**

Item Number: **435506**      Item TOTAL ALL Years ALL Phases ALL Segments: **\$10,651**

TPO Project No: **DT4355731**  
 LRTP Ref: 06-09  
 County: DIST/ST-WIDE  
 Roadway ID:  
 Lanes Exist:  
 Lanes Improved:  
 Lanes Added:  
 Project Length:  
 District: 6

Project Description: **DISTRICTWIDE TRAFFIC ENGINEERING SUPPORT SERVICES**

Type of Work: **TRAFFIC ENGINEERING STUDY**      SIS or Non-SIS: **No**

Extra Description:

PHASE :		Proposed Funding (in \$000s)							
		Funding Source	<2025	2024 - 2025	2025 - 2026	2026 - 2027	2027 - 2028	2028 - 2029	>2029
		2,038	0	0	0	0	0	0	2,038
<b>PRELIMINARY ENGINEERING</b>	<b>Total</b>	<b>2,038</b>	<b>0</b>	<b>0</b>	<b>0</b>	<b>0</b>	<b>0</b>	<b>0</b>	<b>2,038</b>

RESPONSIBLE AGENCY: **FDOT**

Item Segment TOTAL ALL Years ALL Phases: **\$2,038**

Item Number: **435573**      Item TOTAL ALL Years ALL Phases ALL Segments: **\$6,612**

MIAMI-DADE TRANSPORTATION PLANNING ORGANIZATION  
 TRANSPORTATION IMPROVEMENT PROGRAM  
 PRIMARY STATE HIGHWAYS AND INTERMODAL



**HIGHWAYS**

TPO Project No: **DT4355732**  
 LRTP Ref: 06-09  
 County: DIST/ST-WIDE  
 Roadway ID:  
 Lanes Exist:  
 Lanes Improved:  
 Lanes Added:  
 Project Length:  
 District: 6

Project Description: **DISTRICTWIDE PEDESTRIAN & BICYCLE SAFETY PROGRAM CONSULTANT**

Type of Work: **TRAFFIC ENGINEERING STUDY**      SIS or Non-SIS: **No**

Extra Description:

		Proposed Funding (in \$000s)							
PHASE :	Funding Source	<2025	2024 - 2025	2025 - 2026	2026 - 2027	2027 - 2028	2028 - 2029	>2029	All Years
		1,503	0	0	0	0	0	0	1,503
<b>PRELIMINARY ENGINEERING</b>	<b>Total</b>	<b>1,503</b>	<b>0</b>	<b>0</b>	<b>0</b>	<b>0</b>	<b>0</b>	<b>0</b>	<b>1,503</b>

RESPONSIBLE AGENCY: **FDOT**

Item Segment **TOTAL ALL Years ALL Phases:** **\$1,503**

Item Number: **435573**

Item **TOTAL ALL Years ALL Phases ALL Segments:** **\$6,612**

TPO Project No: **DT4355733**  
 LRTP Ref: 06-09  
 County: DIST/ST-WIDE  
 Roadway ID:  
 Lanes Exist:  
 Lanes Improved:  
 Lanes Added:  
 Project Length:  
 District: 6

Project Description: **DISTRICTWIDE PEDESTRIAN & BICYCLE SAFETY PROGRAM CONSULTANT**

Type of Work: **TRAFFIC ENGINEERING STUDY**      SIS or Non-SIS: **No**

Extra Description:

		Proposed Funding (in \$000s)							
PHASE :	Funding Source	<2025	2024 - 2025	2025 - 2026	2026 - 2027	2027 - 2028	2028 - 2029	>2029	All Years
	DDR	75	0	0	0	0	0	0	75
	DIH	101	5	0	0	0	0	0	106
	DS	1,375	50	0	0	0	0	0	1,425
<b>PRELIMINARY ENGINEERING</b>	<b>Total</b>	<b>1,551</b>	<b>55</b>	<b>0</b>	<b>0</b>	<b>0</b>	<b>0</b>	<b>0</b>	<b>1,606</b>

RESPONSIBLE AGENCY: **FDOT**

Item Segment **TOTAL ALL Years ALL Phases:** **\$1,606**

Item Number: **435573**

Item **TOTAL ALL Years ALL Phases ALL Segments:** **\$6,612**



MIAMI-DADE TRANSPORTATION PLANNING ORGANIZATION  
TRANSPORTATION IMPROVEMENT PROGRAM  
PRIMARY STATE HIGHWAYS AND INTERMODAL



**HIGHWAYS**

TPO Project No: **DT4355734**  
 LRTP Ref: 06-09  
 County: DIST/ST-WIDE  
 Roadway ID:  
 Lanes Exist:  
 Lanes Improved:  
 Lanes Added:  
 Project Length:  
 District: 6

Project Description: **DISTRICTWIDE TRAFFIC ENGINEERING STUDIES & ENGINEERING REVIEWS CONSULTANT**

Type of Work: **TRAFFIC ENGINEERING STUDY**      SIS or Non-SIS: **No**

Extra Description:

		Proposed Funding (in \$000s)							
PHASE :	Funding Source	<2025	2024 - 2025	2025 - 2026	2026 - 2027	2027 - 2028	2028 - 2029	>2029	All Years
	DIH	0	5	5	5	5	5	0	25
	DS	0	300	300	240	300	300	0	1,440
<b>PRELIMINARY ENGINEERING</b>	<b>Total</b>	<b>0</b>	<b>305</b>	<b>305</b>	<b>245</b>	<b>305</b>	<b>305</b>	<b>0</b>	<b>1,465</b>

RESPONSIBLE AGENCY: **FDOT**

Item Segment **TOTAL ALL Years ALL Phases:** **\$1,465**

Item Number: **435573**

Item **TOTAL ALL Years ALL Phases ALL Segments:** **\$6,612**

TPO Project No: **DT4357601**  
 LRTP Ref: 07-26  
 County: MIAMI-DADE  
 Roadway ID: 87260000  
 Lanes Exist: 3  
 Lanes Improved: 3  
 Lanes Added: 4  
 Project Length: 1.888  
 District: 6

Project Description: **SR 826 / PALMETTO EXPWY I-75 N OF CANAL C-8 BRIDGE (APPROX NW 162 ST)**

Type of Work: **ADD LANES & RECONSTRUCT**      SIS or Non-SIS: **Yes**

Extra Description:

		Proposed Funding (in \$000s)							
PHASE :	Funding Source	<2025	2024 - 2025	2025 - 2026	2026 - 2027	2027 - 2028	2028 - 2029	>2029	All Years
	ACSA	2	0	0	0	0	0	0	2
	DDR	0	0	0	0	0	0	0	0
	DIH	257	2	2	0	0	0	0	261
	DS	259	0	0	0	0	0	0	259
	LF	514	0	0	0	0	0	0	514
	NHPP	10,541	0	0	0	0	0	0	10,541
<b>PRELIMINARY ENGINEERING</b>	<b>Total</b>	<b>11,573</b>	<b>2</b>	<b>2</b>	<b>0</b>	<b>0</b>	<b>0</b>	<b>0</b>	<b>11,577</b>
	DDR	490	0	0	0	0	0	0	490
	DIH	271	0	0	0	0	0	0	271
	DS	469	0	0	0	0	0	0	469
	DSBD	26	0	0	0	0	0	0	26
	NHPP	2,727	0	0	0	0	0	0	2,727
<b>RIGHT OF WAY</b>	<b>Total</b>	<b>3,983</b>	<b>0</b>	<b>0</b>	<b>0</b>	<b>0</b>	<b>0</b>	<b>0</b>	<b>3,983</b>

MIAMI-DADE TRANSPORTATION PLANNING ORGANIZATION  
 TRANSPORTATION IMPROVEMENT PROGRAM  
 PRIMARY STATE HIGHWAYS AND INTERMODAL



**HIGHWAYS**

TPO Project No: **DT4357601**  
 LRTP Ref: 07-26  
 County: MIAMI-DADE  
 Roadway ID: 87260000  
 Lanes Exist: 3  
 Lanes Improved: 3  
 Lanes Added: 4  
 Project Length: 1.888  
 District: 6

Project Description: **SR 826 / PALMETTO EXPWY I-75 N OF CANAL C-8 BRIDGE (APPROX NW 162 ST)**

Type of Work: **ADD LANES & RECONSTRUCT** SIS or Non-SIS: **Yes**

Extra Description:

		Proposed Funding (in \$000s)							
PHASE :	Funding Source	<2025	2024 - 2025	2025 - 2026	2026 - 2027	2027 - 2028	2028 - 2029	>2029	All Years
	DS	1	0	0	0	0	0	0	1
<b>CONSTRUCTION</b>	<b>Total</b>	<b>1</b>	<b>0</b>	<b>0</b>	<b>0</b>	<b>0</b>	<b>0</b>	<b>0</b>	<b>1</b>

RESPONSIBLE AGENCY: **FDOT**

Item Segment **TOTAL ALL Years ALL Phases:** **\$15,561**

Item Number: **435760** Item **TOTAL ALL Years ALL Phases ALL Segments:** **\$47,033**

TPO Project No: **DT4357602**  
 LRTP Ref: 07-26  
 County: MIAMI-DADE  
 Roadway ID: 87260000  
 Lanes Exist: 6  
 Lanes Improved: 6  
 Lanes Added: 4  
 Project Length: 1.570  
 District: 6

Project Description: **SR 826 / PALMETTO EXPWY N OF CANAL C-8 BRIDGE (NW E OF NW 67 AVE 162 ST)**

Type of Work: **ADD LANES & RECONSTRUCT** SIS or Non-SIS: **Yes**

Extra Description:

		Proposed Funding (in \$000s)							
PHASE :	Funding Source	<2025	2024 - 2025	2025 - 2026	2026 - 2027	2027 - 2028	2028 - 2029	>2029	All Years
	DDR	619	0	0	0	0	0	0	619
	DI	6	0	0	0	0	0	0	6
	DIH	122	2	2	0	0	0	0	126
	DS	62	0	0	0	0	0	0	62
	DSBD	6,170	0	0	0	0	0	0	6,170
<b>PRELIMINARY ENGINEERING</b>	<b>Total</b>	<b>6,979</b>	<b>2</b>	<b>2</b>	<b>0</b>	<b>0</b>	<b>0</b>	<b>0</b>	<b>6,983</b>
	DDR	22	0	0	0	0	0	0	22
	DIH	13	0	0	0	0	0	0	13
<b>RIGHT OF WAY</b>	<b>Total</b>	<b>35</b>	<b>0</b>	<b>0</b>	<b>0</b>	<b>0</b>	<b>0</b>	<b>0</b>	<b>35</b>

MIAMI-DADE TRANSPORTATION PLANNING ORGANIZATION  
 TRANSPORTATION IMPROVEMENT PROGRAM  
 PRIMARY STATE HIGHWAYS AND INTERMODAL



**HIGHWAYS**

TPO Project No: **DT4357602**  
 LRTP Ref: 07-26  
 County: MIAMI-DADE  
 Roadway ID: 87260000  
 Lanes Exist: 6  
 Lanes Improved: 6  
 Lanes Added: 4  
 Project Length: 1.570  
 District: 6

Project Description: **SR 826 / PALMETTO EXPWY N OF CANAL C-8 BRIDGE (NW E OF NW 67 AVE 162 ST)**

Type of Work: **ADD LANES & RECONSTRUCT** SIS or Non-SIS: **Yes**

Extra Description:

PHASE :		Proposed Funding (in \$000s)							All Years	
		Funding Source	<2025	2024 - 2025	2025 - 2026	2026 - 2027	2027 - 2028	2028 - 2029		>2029
CONSTRUCTION		PKYI	0	0	0	0	0	0	0	0
CONSTRUCTION		<b>Total</b>	<b>0</b>	<b>0</b>	<b>0</b>	<b>0</b>	<b>0</b>	<b>0</b>	<b>0</b>	<b>0</b>

RESPONSIBLE AGENCY: **FDOT**

Item Segment **TOTAL ALL Years ALL Phases:** **\$7,018**

Item Number: **435760** Item **TOTAL ALL Years ALL Phases ALL Segments:** **\$47,033**

TPO Project No: **DT4357603**  
 LRTP Ref: 07-26  
 County: MIAMI-DADE  
 Roadway ID: 87260000  
 Lanes Exist: 6  
 Lanes Improved: 6  
 Lanes Added: 4  
 Project Length: 0.973  
 District: 6

Project Description: **SR 826 / PALMETTO EXPY E OF NW 67 AVE E OF NW 57 AVE**

Type of Work: **ADD LANES & RECONSTRUCT** SIS or Non-SIS: **Yes**

Extra Description:

PHASE :		Proposed Funding (in \$000s)							All Years	
		Funding Source	<2025	2024 - 2025	2025 - 2026	2026 - 2027	2027 - 2028	2028 - 2029		>2029
PRELIMINARY ENGINEERING		ACNP	0	0	0	0	0	0	0	0
		DIH	94	0	0	0	0	0	0	94
		DS	44	0	0	0	0	0	0	44
		NHPP	4,320	0	0	0	0	0	0	4,320
		SA	12	2	2	0	0	0	0	16
PRELIMINARY ENGINEERING		<b>Total</b>	<b>4,470</b>	<b>2</b>	<b>2</b>	<b>0</b>	<b>0</b>	<b>0</b>	<b>0</b>	<b>4,474</b>
CONSTRUCTION		DS	0	0	0	0	0	0	0	0
		<b>Total</b>	<b>0</b>	<b>0</b>	<b>0</b>	<b>0</b>	<b>0</b>	<b>0</b>	<b>0</b>	<b>0</b>

RESPONSIBLE AGENCY: **FDOT**

Item Segment **TOTAL ALL Years ALL Phases:** **\$4,474**

Item Number: **435760** Item **TOTAL ALL Years ALL Phases ALL Segments:** **\$47,033**

MIAMI-DADE TRANSPORTATION PLANNING ORGANIZATION  
TRANSPORTATION IMPROVEMENT PROGRAM  
PRIMARY STATE HIGHWAYS AND INTERMODAL



**HIGHWAYS**

TPO Project No: **DT4357604**  
LRTP Ref: 07-26  
County: MIAMI-DADE  
Roadway ID: 87260000  
Lanes Exist: 6  
Lanes Improved: 6  
Lanes Added: 4  
Project Length: 1.207  
District: 6

Project Description: **SR 826 / PALMETTO EXPY E OF NW 57 AVE E OF NW 42 AVE**

Type of Work: **ADD LANES & RECONSTRUCT** SIS or Non-SIS: **Yes**

Extra Description:

		Proposed Funding (in \$000s)							
PHASE :	Funding Source	<2025	2024 - 2025	2025 - 2026	2026 - 2027	2027 - 2028	2028 - 2029	>2029	All Years
	DIH	97	0	0	0	0	0	0	97
	DS	52	0	0	0	0	0	0	52
	NHPP	6,148	0	0	0	0	0	0	6,148
	SA	12	2	2	0	0	0	0	16
<b>PRELIMINARY ENGINEERING</b>	<b>Total</b>	<b>6,309</b>	<b>2</b>	<b>2</b>	<b>0</b>	<b>0</b>	<b>0</b>	<b>0</b>	<b>6,313</b>
	DS	2	0	0	0	0	0	0	2
	PKYI	0	0	0	0	0	0	0	0
<b>CONSTRUCTION</b>	<b>Total</b>	<b>2</b>	<b>0</b>	<b>0</b>	<b>0</b>	<b>0</b>	<b>0</b>	<b>0</b>	<b>2</b>

RESPONSIBLE AGENCY: **FDOT**

Item Segment **TOTAL ALL Years ALL Phases:** **\$6,315**  
Item Number: **435760** Item **TOTAL ALL Years ALL Phases ALL Segments:** **\$47,033**

TPO Project No: **DT4357605**  
LRTP Ref: 07-26  
County: MIAMI-DADE  
Roadway ID: 87260000  
Lanes Exist: 6  
Lanes Improved: 6  
Lanes Added: 4  
Project Length: 0.926  
District: 6

Project Description: **SR 826 / PALMETTO EXPY E OF NW 42 AVE E OF NW 32 AVE**

Type of Work: **ADD LANES & RECONSTRUCT** SIS or Non-SIS: **Yes**

Extra Description:

		Proposed Funding (in \$000s)							
PHASE :	Funding Source	<2025	2024 - 2025	2025 - 2026	2026 - 2027	2027 - 2028	2028 - 2029	>2029	All Years
	DIH	90	0	0	0	0	0	0	90
	DS	16	0	0	0	0	0	0	16
	NHPP	4,664	0	0	0	0	0	0	4,664
	SA	12	2	2	0	0	0	0	16
<b>PRELIMINARY ENGINEERING</b>	<b>Total</b>	<b>4,782</b>	<b>2</b>	<b>2</b>	<b>0</b>	<b>0</b>	<b>0</b>	<b>0</b>	<b>4,786</b>

MIAMI-DADE TRANSPORTATION PLANNING ORGANIZATION  
 TRANSPORTATION IMPROVEMENT PROGRAM  
 PRIMARY STATE HIGHWAYS AND INTERMODAL



**HIGHWAYS**

TPO Project No: **DT4357605**  
 LRTP Ref: 07-26  
 County: MIAMI-DADE  
 Roadway ID: 87260000  
 Lanes Exist: 6  
 Lanes Improved: 6  
 Lanes Added: 4  
 Project Length: 0.926  
 District: 6

Project Description: **SR 826 / PALMETTO EXPY E OF NW 42 AVE E OF NW 32 AVE**

Type of Work: **ADD LANES & RECONSTRUCT** SIS or Non-SIS: **Yes**

Extra Description:

PHASE :		Proposed Funding (in \$000s)								
		Funding Source	<2025	2024 - 2025	2025 - 2026	2026 - 2027	2027 - 2028	2028 - 2029	>2029	All Years
CONSTRUCTION		DS	0	0	0	0	0	0	0	0
		<b>Total</b>	<b>0</b>	<b>0</b>	<b>0</b>	<b>0</b>	<b>0</b>	<b>0</b>	<b>0</b>	<b>0</b>

RESPONSIBLE AGENCY: **FDOT**

Item Segment **TOTAL ALL Years ALL Phases:** **\$4,786**

Item Number: **435760** Item **TOTAL ALL Years ALL Phases ALL Segments:** **\$47,033**

TPO Project No: **DT4357606**  
 LRTP Ref: 07-26  
 County: MIAMI-DADE  
 Roadway ID: 87260000  
 Lanes Exist: 3  
 Lanes Improved: 3  
 Lanes Added:  
 Project Length: 1.400  
 District: 6

Project Description: **SR 826 / PALMETTO EXPY E OF NW 32 AVE W OF NW 17 AVE**

Type of Work: **ADD LANES & RECONSTRUCT** SIS or Non-SIS: **Yes**

Extra Description:

PHASE :		Proposed Funding (in \$000s)								
		Funding Source	<2025	2024 - 2025	2025 - 2026	2026 - 2027	2027 - 2028	2028 - 2029	>2029	All Years
PRELIMINARY ENGINEERING		DI	3	0	0	0	0	0	0	3
		DIH	99	0	0	0	0	0	0	99
		DS	71	0	0	0	0	0	0	71
		NHPP	6,739	0	0	0	0	0	0	6,739
		PKYI	0	0	0	0	0	0	0	0
		SA	12	2	2	0	0	0	0	16
		<b>Total</b>	<b>6,924</b>	<b>2</b>	<b>2</b>	<b>0</b>	<b>0</b>	<b>0</b>	<b>0</b>	<b>6,928</b>

MIAMI-DADE TRANSPORTATION PLANNING ORGANIZATION  
TRANSPORTATION IMPROVEMENT PROGRAM  
PRIMARY STATE HIGHWAYS AND INTERMODAL



**HIGHWAYS**

TPO Project No: **DT4357606**  
 LRTP Ref: 07-26  
 County: MIAMI-DADE  
 Roadway ID: 87260000  
 Lanes Exist: 3  
 Lanes Improved: 3  
 Lanes Added:  
 Project Length: 1.400  
 District: 6

Project Description: **SR 826 / PALMETTO EXPY E OF NW 32 AVE W OF NW 17 AVE**

Type of Work: **ADD LANES & RECONSTRUCT** SIS or Non-SIS: **Yes**

Extra Description:

PHASE :		Proposed Funding (in \$000s)								
		Funding Source	<2025	2024 - 2025	2025 - 2026	2026 - 2027	2027 - 2028	2028 - 2029	>2029	All Years
	DI		5	0	0	0	0	0	0	5
<b>CONSTRUCTION</b>	<b>Total</b>		<b>5</b>	<b>0</b>	<b>0</b>	<b>0</b>	<b>0</b>	<b>0</b>	<b>0</b>	<b>5</b>

RESPONSIBLE AGENCY: **FDOT**

Item Segment TOTAL ALL Years ALL Phases: **\$6,933**  
 Item Number: **435760** Item TOTAL ALL Years ALL Phases ALL Segments: **\$47,033**

TPO Project No: **DT4357607**  
 LRTP Ref: 06-09  
 County: MIAMI-DADE  
 Roadway ID:  
 Lanes Exist:  
 Lanes Improved:  
 Lanes Added:  
 Project Length: 1.888  
 District: 6

Project Description: **SR 826 / PALMETTO EXPWY EAST / WEST CORRIDOR PRELIMINARY ENGINEERING**

Type of Work: **PRELIMINARY ENGINEERING** SIS or Non-SIS: **Yes**

Extra Description:

PHASE :		Proposed Funding (in \$000s)								
		Funding Source	<2025	2024 - 2025	2025 - 2026	2026 - 2027	2027 - 2028	2028 - 2029	>2029	All Years
			1,705	0	0	0	0	0	0	1,705
<b>PRELIMINARY ENGINEERING</b>	<b>Total</b>		<b>1,705</b>	<b>0</b>	<b>0</b>	<b>0</b>	<b>0</b>	<b>0</b>	<b>0</b>	<b>1,705</b>

RESPONSIBLE AGENCY: **FDOT**

Item Segment TOTAL ALL Years ALL Phases: **\$1,705**  
 Item Number: **435760** Item TOTAL ALL Years ALL Phases ALL Segments: **\$47,033**

MIAMI-DADE TRANSPORTATION PLANNING ORGANIZATION  
 TRANSPORTATION IMPROVEMENT PROGRAM  
 PRIMARY STATE HIGHWAYS AND INTERMODAL



**HIGHWAYS**

TPO Project No: **DT4357608**  
 LRTP Ref: 06-09  
 County: MIAMI-DADE  
 Roadway ID:  
 Lanes Exist:  
 Lanes Improved:  
 Lanes Added:  
 Project Length: 7.768  
 District: 6

Project Description: **SR 826 / PALMETTO EXPWY COMMUNICATIONS CONSULTANT CONTRACT**

Type of Work: **TRANSPORTATION PLANNING**      SIS or Non-SIS: **Yes**

Extra Description:

		Proposed Funding (in \$000s)							All Years
		<2025	2024 - 2025	2025 - 2026	2026 - 2027	2027 - 2028	2028 - 2029	>2029	
PHASE :	Funding Source								
		241	0	0	0	0	0	0	241
PRELIMINARY ENGINEERING	Total	241	0	0	0	0	0	0	241

RESPONSIBLE AGENCY: **FDOT**

Item Segment TOTAL ALL Years ALL Phases: **\$241**  
 Item Number: **435760**      Item TOTAL ALL Years ALL Phases ALL Segments: **\$47,033**

TPO Project No: **DT4361991**  
 LRTP Ref: 06-09  
 County: MIAMI-DADE  
 Roadway ID:  
 Lanes Exist:  
 Lanes Improved:  
 Lanes Added:  
 Project Length:  
 District: 6

Project Description: **SR 93 / I-75 EXPRESS LANES TOLLING AND OPERATIONS**

Type of Work: **TECHNICAL ASSISTANCE**      SIS or Non-SIS: **No**

Extra Description:

		Proposed Funding (in \$000s)							All Years
		<2025	2024 - 2025	2025 - 2026	2026 - 2027	2027 - 2028	2028 - 2029	>2029	
PHASE :	Funding Source								
	TOBD	689	16	0	0	0	0	0	705
	TOBG	4,043	410	689	0	0	0	0	5,142
OPERATIONS	Total	4,732	426	689	0	0	0	0	5,847

RESPONSIBLE AGENCY: **FDOT**

Item Segment TOTAL ALL Years ALL Phases: **\$5,847**  
 Item Number: **436199**      Item TOTAL ALL Years ALL Phases ALL Segments: **\$5,847**

MIAMI-DADE TRANSPORTATION PLANNING ORGANIZATION  
TRANSPORTATION IMPROVEMENT PROGRAM  
PRIMARY STATE HIGHWAYS AND INTERMODAL



**HIGHWAYS**

TPO Project No: **DT4362001**  
 LRTP Ref: 06-09  
 County: MIAMI-DADE  
 Roadway ID:  
 Lanes Exist:  
 Lanes Improved:  
 Lanes Added:  
 Project Length:  
 District: 6

Project Description: **SR 826 / PALMETTO EXPWY EXPRESS LANES TOLLING & RAMP SIGNALING OPERATION**

Type of Work: **TECHNICAL ASSISTANCE**      SIS or Non-SIS: **No**  
 Extra Description:

PHASE :		Proposed Funding (in \$000s)							All Years	
		Funding Source	<2025	2024 - 2025	2025 - 2026	2026 - 2027	2027 - 2028	2028 - 2029		>2029
OPERATIONS		DS	0	18	0	0	0	0	0	18
		TOBD	2,169	0	0	0	0	0	0	2,169
		TOBI	11,521	904	2,169	0	0	0	0	14,594
		<b>Total</b>	<b>13,690</b>	<b>922</b>	<b>2,169</b>	<b>0</b>	<b>0</b>	<b>0</b>	<b>0</b>	<b>16,781</b>

RESPONSIBLE AGENCY: FDOT

Item Segment TOTAL ALL Years ALL Phases: **\$16,781**  
 Item Number: 436200      Item TOTAL ALL Years ALL Phases ALL Segments: **\$16,781**

TPO Project No: **DT4362021**  
 LRTP Ref: 06-09  
 County: MIAMI-DADE  
 Roadway ID:  
 Lanes Exist:  
 Lanes Improved:  
 Lanes Added:  
 Project Length:  
 District: 6

Project Description: **SR 9A / I-95 EXPRESS OPERATIONS & MAINTENANCE**

Type of Work: **OTHER ITS**      SIS or Non-SIS: **No**  
 Extra Description:

PHASE :		Proposed Funding (in \$000s)							All Years	
		Funding Source	<2025	2024 - 2025	2025 - 2026	2026 - 2027	2027 - 2028	2028 - 2029		>2029
OPERATIONS		DIH	59	0	0	0	0	0	0	59
		TOBD	9,886	1,557	1,553	1,529	0	0	0	14,525
		<b>Total</b>	<b>9,945</b>	<b>1,557</b>	<b>1,553</b>	<b>1,529</b>	<b>0</b>	<b>0</b>	<b>0</b>	<b>14,584</b>

RESPONSIBLE AGENCY: FDOT

Item Segment TOTAL ALL Years ALL Phases: **\$14,584**  
 Item Number: 436202      Item TOTAL ALL Years ALL Phases ALL Segments: **\$18,280**



MIAMI-DADE TRANSPORTATION PLANNING ORGANIZATION  
 TRANSPORTATION IMPROVEMENT PROGRAM  
 PRIMARY STATE HIGHWAYS AND INTERMODAL



**HIGHWAYS**

TPO Project No: **DT4362022**  
 LRTP Ref: 06-09  
 County: MIAMI-DADE  
 Roadway ID:  
 Lanes Exist:  
 Lanes Improved:  
 Lanes Added:  
 Project Length:  
 District: 6

Project Description: **I-95 EXPRESS LANES INFRASTRUCTURE MAINTENANCE & REPAIRS**

Type of Work: **OTHER ITS**

SIS or Non-SIS: **No**

Extra Description:

PHASE :

		Proposed Funding (in \$000s)							
Funding Source	<2025	2024 - 2025	2025 - 2026	2026 - 2027	2027 - 2028	2028 - 2029	>2029	All Years	
TOBD	0	0	0	0	1,848	1,848	0	3,696	
<b>OPERATIONS Total</b>	<b>0</b>	<b>0</b>	<b>0</b>	<b>0</b>	<b>1,848</b>	<b>1,848</b>	<b>0</b>	<b>3,696</b>	

RESPONSIBLE AGENCY: **FDOT**

**Item Segment TOTAL ALL Years ALL Phases: \$3,696**

Item Number: 436202

**Item TOTAL ALL Years ALL Phases ALL Segments: \$18,280**

TPO Project No: **DT4362031**  
 LRTP Ref: 06-09  
 County: MIAMI-DADE  
 Roadway ID:  
 Lanes Exist:  
 Lanes Improved:  
 Lanes Added:  
 Project Length:  
 District: 6

Project Description: **SR 826 / PALMETTO EXPWY ITS CONTRACT FOR MAINTENANCE OF TOLLING EQUIPMENT**

Type of Work: **OTHER ITS**

SIS or Non-SIS: **No**

Extra Description:

PHASE :

		Proposed Funding (in \$000s)							
Funding Source	<2025	2024 - 2025	2025 - 2026	2026 - 2027	2027 - 2028	2028 - 2029	>2029	All Years	
TOBD	975	0	0	0	0	0	0	975	
TOBI	5,160	973	971	955	0	0	0	8,059	
<b>OPERATIONS Total</b>	<b>6,135</b>	<b>973</b>	<b>971</b>	<b>955</b>	<b>0</b>	<b>0</b>	<b>0</b>	<b>9,034</b>	

RESPONSIBLE AGENCY: **FDOT**

**Item Segment TOTAL ALL Years ALL Phases: \$9,034**

Item Number: 436203

**Item TOTAL ALL Years ALL Phases ALL Segments: \$11,344**

MIAMI-DADE TRANSPORTATION PLANNING ORGANIZATION  
 TRANSPORTATION IMPROVEMENT PROGRAM  
 PRIMARY STATE HIGHWAYS AND INTERMODAL



**HIGHWAYS**

TPO Project No: **DT4362032**  
 LRTP Ref: 06-09  
 County: MIAMI-DADE  
 Roadway ID:  
 Lanes Exist:  
 Lanes Improved:  
 Lanes Added:  
 Project Length:  
 District: 6

Project Description: **SR 826 EXPRESS LANES INFRASTRUCTURE MAINTENANCE & REPAIRS**

Type of Work: **OTHER ITS**

SIS or Non-SIS: **No**

Extra Description:

PHASE :		Proposed Funding (in \$000s)							
		Funding Source	<2025	2024 - 2025	2025 - 2026	2026 - 2027	2027 - 2028	2028 - 2029	>2029
	TOBI	0	0	0	0	1,155	1,155	0	2,310
<b>OPERATIONS</b>	<b>Total</b>	<b>0</b>	<b>0</b>	<b>0</b>	<b>0</b>	<b>1,155</b>	<b>1,155</b>	<b>0</b>	<b>2,310</b>

RESPONSIBLE AGENCY: **FDOT**

Item Segment TOTAL ALL Years ALL Phases: **\$2,310**

Item Number: **436203**

Item TOTAL ALL Years ALL Phases ALL Segments: **\$11,344**

TPO Project No: **DT4362041**  
 LRTP Ref: 06-09  
 County: MIAMI-DADE  
 Roadway ID:  
 Lanes Exist:  
 Lanes Improved:  
 Lanes Added:  
 Project Length:  
 District: 6

Project Description: **SR 93 / I-75 EXPRESS LANES ITS MAINTENANCE OF TOLLING EQUIPMENT**

Type of Work: **OTHER ITS**

SIS or Non-SIS: **No**

Extra Description:

PHASE :		Proposed Funding (in \$000s)							
		Funding Source	<2025	2024 - 2025	2025 - 2026	2026 - 2027	2027 - 2028	2028 - 2029	>2029
	TOBD	390	0	0	0	0	0	0	390
	TOBG	2,124	389	388	382	0	0	0	3,283
<b>OPERATIONS</b>	<b>Total</b>	<b>2,514</b>	<b>389</b>	<b>388</b>	<b>382</b>	<b>0</b>	<b>0</b>	<b>0</b>	<b>3,673</b>

RESPONSIBLE AGENCY: **FDOT**

Item Segment TOTAL ALL Years ALL Phases: **\$3,673**

Item Number: **436204**

Item TOTAL ALL Years ALL Phases ALL Segments: **\$4,597**

MIAMI-DADE TRANSPORTATION PLANNING ORGANIZATION  
 TRANSPORTATION IMPROVEMENT PROGRAM  
 PRIMARY STATE HIGHWAYS AND INTERMODAL



**HIGHWAYS**

TPO Project No: **DT4362042**  
 LRTP Ref: 06-09  
 County: MIAMI-DADE  
 Roadway ID:  
 Lanes Exist:  
 Lanes Improved:  
 Lanes Added:  
 Project Length:  
 District: 6

Project Description: **I-75 EXPRESS LANES INFRASTRUCTURE  
 MAINTENANCE & REPAIRS**

Type of Work: **OTHER ITS**                      SIS or Non-SIS: **No**  
 Extra Description:

PHASE :		Proposed Funding (in \$000s)							All Years	
		Funding Source	<2025	2024 - 2025	2025 - 2026	2026 - 2027	2027 - 2028	2028 - 2029		>2029
	TOBG		0	0	0	0	462	462	0	924
<b>OPERATIONS</b>	<b>Total</b>		<b>0</b>	<b>0</b>	<b>0</b>	<b>0</b>	<b>462</b>	<b>462</b>	<b>0</b>	<b>924</b>

RESPONSIBLE AGENCY: **FDOT**

Item Segment TOTAL ALL Years ALL Phases: **\$924**  
 Item Number: **436204**                      Item TOTAL ALL Years ALL Phases ALL Segments: **\$4,597**

TPO Project No: **DT4362091**  
 LRTP Ref: 06-09  
 County: MIAMI-DADE  
 Roadway ID:  
 Lanes Exist:  
 Lanes Improved:  
 Lanes Added:  
 Project Length:  
 District: 6

Project Description: **SR 826 / PALMETTO EXPWY INCIDENT  
 MANAGEMENT ROAD RANGER SERVICE  
 PATROLS**

Type of Work: **OTHER ITS**                      SIS or Non-SIS: **No**  
 Extra Description:

PHASE :		Proposed Funding (in \$000s)							All Years	
		Funding Source	<2025	2024 - 2025	2025 - 2026	2026 - 2027	2027 - 2028	2028 - 2029		>2029
	DSPC		883	0	0	0	0	0	0	883
	TOBD		1,398	1,155	0	0	0	0	0	2,553
	TOBI		14,643	0	1,261	1,423	0	0	0	17,327
<b>OPERATIONS</b>	<b>Total</b>		<b>16,924</b>	<b>1,155</b>	<b>1,261</b>	<b>1,423</b>	<b>0</b>	<b>0</b>	<b>0</b>	<b>20,763</b>

RESPONSIBLE AGENCY: **FDOT**

Item Segment TOTAL ALL Years ALL Phases: **\$20,763**  
 Item Number: **436209**                      Item TOTAL ALL Years ALL Phases ALL Segments: **\$20,813**

MIAMI-DADE TRANSPORTATION PLANNING ORGANIZATION  
 TRANSPORTATION IMPROVEMENT PROGRAM  
 PRIMARY STATE HIGHWAYS AND INTERMODAL



**HIGHWAYS**

TPO Project No: **DT4362092**  
 LRTP Ref:  
 County: MIAMI-DADE  
 Roadway ID:  
 Lanes Exist:  
 Lanes Improved:  
 Lanes Added:  
 Project Length:  
 District: 6

Project Description: **SR 826 EXPRESS LANES INCIDENT MANAGEMENT ROAD RANGER SERVICE PATROLS**

Type of Work: **OTHER ITS**      SIS or Non-SIS: **No**  
 Extra Description:

		Proposed Funding (in \$000s)							
PHASE :	Funding Source	<2025	2024 - 2025	2025 - 2026	2026 - 2027	2027 - 2028	2028 - 2029	>2029	All Years
	TOBI	0	0	0	0	0	50	0	50
<b>OPERATIONS</b>	<b>Total</b>	<b>0</b>	<b>0</b>	<b>0</b>	<b>0</b>	<b>0</b>	<b>50</b>	<b>0</b>	<b>50</b>

RESPONSIBLE AGENCY: **FDOT**

**Item Segment TOTAL ALL Years ALL Phases: \$50**

**Item Number: 436209      Item TOTAL ALL Years ALL Phases ALL Segments: \$20,813**

TPO Project No: **DT4362101**  
 LRTP Ref: 06-09  
 County: MIAMI-DADE  
 Roadway ID:  
 Lanes Exist:  
 Lanes Improved:  
 Lanes Added:  
 Project Length:  
 District: 6

Project Description: **SR 93 / I-75 EXPRESS LANES INCIDENT MANAGMNT / ROAD RANGER SERVICE PATROLS**

Type of Work: **OTHER ITS**      SIS or Non-SIS: **No**  
 Extra Description:

		Proposed Funding (in \$000s)							
PHASE :	Funding Source	<2025	2024 - 2025	2025 - 2026	2026 - 2027	2027 - 2028	2028 - 2029	>2029	All Years
	DSPC	291	0	0	0	0	0	0	291
	TOBD	434	0	0	0	0	0	0	434
	TOBG	4,404	995	927	868	550	0	0	7,744
<b>OPERATIONS</b>	<b>Total</b>	<b>5,129</b>	<b>995</b>	<b>927</b>	<b>868</b>	<b>550</b>	<b>0</b>	<b>0</b>	<b>8,469</b>

RESPONSIBLE AGENCY: **FDOT**

**Item Segment TOTAL ALL Years ALL Phases: \$8,469**

**Item Number: 436210      Item TOTAL ALL Years ALL Phases ALL Segments: \$8,519**

MIAMI-DADE TRANSPORTATION PLANNING ORGANIZATION  
 TRANSPORTATION IMPROVEMENT PROGRAM  
 PRIMARY STATE HIGHWAYS AND INTERMODAL



HIGHWAYS

TPO Project No: **DT4362102**  
 LRTP Ref: \_\_\_\_\_  
 County: MIAMI-DADE  
 Roadway ID: \_\_\_\_\_  
 Lanes Exist: \_\_\_\_\_  
 Lanes Improved: \_\_\_\_\_  
 Lanes Added: \_\_\_\_\_  
 Project Length: \_\_\_\_\_  
 District: 6

Project Description: **I-75 EXPRESS LANES INCIDENT  
 MANAGMENT ROAD RANGER SERVICE  
 PATROLS**

Type of Work: **OTHER ITS**      SIS or Non-SIS: **No**  
 Extra Description: \_\_\_\_\_

PHASE :		Proposed Funding (in \$000s)								
		Funding Source	<2025	2024 - 2025	2025 - 2026	2026 - 2027	2027 - 2028	2028 - 2029	>2029	All Years
	TOBG		0	0	0	0	0	50	0	50
<b>OPERATIONS</b>	<b>Total</b>		<b>0</b>	<b>0</b>	<b>0</b>	<b>0</b>	<b>0</b>	<b>50</b>	<b>0</b>	<b>50</b>

RESPONSIBLE AGENCY: **FDOT**

Item Segment TOTAL ALL Years ALL Phases: \$50  
 Item Number: 436210      Item TOTAL ALL Years ALL Phases ALL Segments: \$8,519

TPO Project No: **DT4362121**  
 LRTP Ref: 06-09  
 County: MIAMI-DADE  
 Roadway ID: \_\_\_\_\_  
 Lanes Exist: \_\_\_\_\_  
 Lanes Improved: \_\_\_\_\_  
 Lanes Added: \_\_\_\_\_  
 Project Length: \_\_\_\_\_  
 District: 6

Project Description: **SR 826 / PALMETTO EXPWY FHP  
 ENHANCED ENFORCEMENT**

Type of Work: **OTHER ITS**      SIS or Non-SIS: **No**  
 Extra Description: \_\_\_\_\_

PHASE :		Proposed Funding (in \$000s)								
		Funding Source	<2025	2024 - 2025	2025 - 2026	2026 - 2027	2027 - 2028	2028 - 2029	>2029	All Years
			950	0	0	0	0	0	0	950
<b>OPERATIONS</b>	<b>Total</b>		<b>950</b>	<b>0</b>	<b>0</b>	<b>0</b>	<b>0</b>	<b>0</b>	<b>0</b>	<b>950</b>

RESPONSIBLE AGENCY: **FDOT**

Item Segment TOTAL ALL Years ALL Phases: \$950  
 Item Number: 436212      Item TOTAL ALL Years ALL Phases ALL Segments: \$4,577

MIAMI-DADE TRANSPORTATION PLANNING ORGANIZATION  
 TRANSPORTATION IMPROVEMENT PROGRAM  
 PRIMARY STATE HIGHWAYS AND INTERMODAL



**HIGHWAYS**

TPO Project No: **DT4362122**  
 LRTP Ref: 06-09  
 County: MIAMI-DADE  
 Roadway ID:  
 Lanes Exist:  
 Lanes Improved:  
 Lanes Added:  
 Project Length:  
 District: 6

Project Description: **SR 826 EXPRESS LANES FHP  
 ENHANCED ENFORCEMENT**

Type of Work: **OTHER ITS**

SIS or Non-SIS: **No**

Extra Description:

		Proposed Funding (in \$000s)							
PHASE :	Funding Source	<2025	2024 - 2025	2025 - 2026	2026 - 2027	2027 - 2028	2028 - 2029	>2029	All Years
	TOBD	605	0	0	0	0	0	0	605
	TOBI	0	598	598	598	598	0	0	2,392
<b>OPERATIONS</b>	<b>Total</b>	<b>605</b>	<b>598</b>	<b>598</b>	<b>598</b>	<b>598</b>	<b>0</b>	<b>0</b>	<b>2,997</b>

RESPONSIBLE AGENCY: **FDOT**

Item Segment TOTAL ALL Years ALL Phases: **\$2,997**

Item Number: **436212**

Item TOTAL ALL Years ALL Phases ALL Segments: **\$4,577**

TPO Project No: **DT4362123**  
 LRTP Ref:  
 County: MIAMI-DADE  
 Roadway ID:  
 Lanes Exist:  
 Lanes Improved:  
 Lanes Added:  
 Project Length:  
 District: 6

Project Description: **SR 826 EXPRESS LANES FHP  
 ENHANCED ENFORCEMENT**

Type of Work: **OTHER ITS**

SIS or Non-SIS: **No**

Extra Description:

		Proposed Funding (in \$000s)							
PHASE :	Funding Source	<2025	2024 - 2025	2025 - 2026	2026 - 2027	2027 - 2028	2028 - 2029	>2029	All Years
	TOBI	0	0	0	0	0	630	0	630
<b>OPERATIONS</b>	<b>Total</b>	<b>0</b>	<b>0</b>	<b>0</b>	<b>0</b>	<b>0</b>	<b>630</b>	<b>0</b>	<b>630</b>

RESPONSIBLE AGENCY: **FDOT**

Item Segment TOTAL ALL Years ALL Phases: **\$630**

Item Number: **436212**

Item TOTAL ALL Years ALL Phases ALL Segments: **\$4,577**

MIAMI-DADE TRANSPORTATION PLANNING ORGANIZATION  
 TRANSPORTATION IMPROVEMENT PROGRAM  
 PRIMARY STATE HIGHWAYS AND INTERMODAL



**HIGHWAYS**

TPO Project No: **DT4362131**  
 LRTP Ref: 06-09  
 County: MIAMI-DADE  
 Roadway ID:  
 Lanes Exist:  
 Lanes Improved:  
 Lanes Added:  
 Project Length:  
 District: 6

Project Description: **SR 93 / I-75 EXPRESS LANES FHP ENHANCED ENFORCEMENT**

Type of Work: **OTHER ITS**

SIS or Non-SIS: **No**

Extra Description:

		Proposed Funding (in \$000s)							All Years
		<2025	2024 - 2025	2025 - 2026	2026 - 2027	2027 - 2028	2028 - 2029	>2029	
PHASE :	Funding Source								
	TOBD	817	0	0	0	0	0	0	817
OPERATIONS	Total	817	0	0	0	0	0	0	817

RESPONSIBLE AGENCY: **FDOT**

Item Segment **TOTAL ALL Years ALL Phases: \$817**

Item Number: **436213**      Item **TOTAL ALL Years ALL Phases ALL Segments: \$2,627**

TPO Project No: **DT4362132**  
 LRTP Ref: 06-09  
 County: MIAMI-DADE  
 Roadway ID:  
 Lanes Exist:  
 Lanes Improved:  
 Lanes Added:  
 Project Length:  
 District: 6

Project Description: **I-75 EXPRESS LANES FHP ENHANCED ENFORCEMENT**

Type of Work: **OTHER ITS**

SIS or Non-SIS: **No**

Extra Description:

		Proposed Funding (in \$000s)							All Years
		<2025	2024 - 2025	2025 - 2026	2026 - 2027	2027 - 2028	2028 - 2029	>2029	
PHASE :	Funding Source								
	TOBD	299	0	0	0	0	0	0	299
	TOBG	0	299	299	299	299	0	0	1,196
OPERATIONS	Total	299	299	299	299	299	0	0	1,495

RESPONSIBLE AGENCY: **FDOT**

Item Segment **TOTAL ALL Years ALL Phases: \$1,495**

Item Number: **436213**      Item **TOTAL ALL Years ALL Phases ALL Segments: \$2,627**

MIAMI-DADE TRANSPORTATION PLANNING ORGANIZATION  
TRANSPORTATION IMPROVEMENT PROGRAM  
PRIMARY STATE HIGHWAYS AND INTERMODAL



**HIGHWAYS**

TPO Project No: **DT4362133**  
LRTP Ref:  
County: MIAMI-DADE  
Roadway ID:  
Lanes Exist:  
Lanes Improved:  
Lanes Added:  
Project Length:  
District: 6

Project Description: **I-75 EXPRESS LANES FHP ENHANCED ENFORCEMENT**

Type of Work: **OTHER ITS**      SIS or Non-SIS: **No**  
Extra Description:

		Proposed Funding (in \$000s)							
PHASE :	Funding Source	<2025	2024 - 2025	2025 - 2026	2026 - 2027	2027 - 2028	2028 - 2029	>2029	All Years
	TOBG	0	0	0	0	0	315	0	315
<b>OPERATIONS</b>	<b>Total</b>	<b>0</b>	<b>0</b>	<b>0</b>	<b>0</b>	<b>0</b>	<b>315</b>	<b>0</b>	<b>315</b>

RESPONSIBLE AGENCY: **FDOT**

Item Segment **TOTAL ALL Years ALL Phases:**      **\$315**  
Item Number:      **436213**      Item **TOTAL ALL Years ALL Phases ALL Segments:**      **\$2,627**

TPO Project No: **DT4364261**  
LRTP Ref: 06-09  
County: MIAMI-DADE  
Roadway ID:  
Lanes Exist:  
Lanes Improved:  
Lanes Added:  
Project Length: 8.417  
District: 6

Project Description: **SR 948 / NW 36 ST      SR 826 / PALMETTO EXPY      SR 5 / US1**

Type of Work: **MODAL SYSTEMS PLANNING**      SIS or Non-SIS: **No**  
Extra Description:

		Proposed Funding (in \$000s)							
PHASE :	Funding Source	<2025	2024 - 2025	2025 - 2026	2026 - 2027	2027 - 2028	2028 - 2029	>2029	All Years
		28	0	0	0	0	0	0	28
		1,729	0	0	0	0	0	0	1,729
<b>PLANNING</b>	<b>Total</b>	<b>1,757</b>	<b>0</b>	<b>0</b>	<b>0</b>	<b>0</b>	<b>0</b>	<b>0</b>	<b>1,757</b>

RESPONSIBLE AGENCY: **FDOT**

Item Segment **TOTAL ALL Years ALL Phases:**      **\$1,757**  
Item Number:      **436426**      Item **TOTAL ALL Years ALL Phases ALL Segments:**      **\$1,757**



MIAMI-DADE TRANSPORTATION PLANNING ORGANIZATION  
TRANSPORTATION IMPROVEMENT PROGRAM  
PRIMARY STATE HIGHWAYS AND INTERMODAL



**HIGHWAYS**

TPO Project No: **DT4364791**  
 LRTP Ref: 06-09  
 County: MIAMI-DADE  
 Roadway ID:  
 Lanes Exist:  
 Lanes Improved:  
 Lanes Added:  
 Project Length: 0.810  
 District: 6

Project Description: **SR 934 / NW 74 ST E OF SR 826 / PALMETTO EXPY E OF NW 69 AVE**

Type of Work: **INTERSECTION IMPROVEMENT** SIS or Non-SIS: **Yes**

Extra Description:

PHASE :		Proposed Funding (in \$000s)								
		Funding Source	<2025	2024 - 2025	2025 - 2026	2026 - 2027	2027 - 2028	2028 - 2029	>2029	All Years
			221	0	0	0	0	0	0	221
			1,004	0	0	0	0	0	0	1,004
<b>PRELIMINARY ENGINEERING</b>	<b>Total</b>		<b>1,225</b>	<b>0</b>	<b>0</b>	<b>0</b>	<b>0</b>	<b>0</b>	<b>0</b>	<b>1,225</b>
			397	0	0	0	0	0	0	397
			919	0	0	0	0	0	0	919
<b>RIGHT OF WAY</b>	<b>Total</b>		<b>1,316</b>	<b>0</b>	<b>0</b>	<b>0</b>	<b>0</b>	<b>0</b>	<b>0</b>	<b>1,316</b>
			164	0	0	0	0	0	0	164
<b>RAILROAD &amp; UTILITIES</b>	<b>Total</b>		<b>164</b>	<b>0</b>	<b>0</b>	<b>0</b>	<b>0</b>	<b>0</b>	<b>0</b>	<b>164</b>
			236	0	0	0	0	0	0	236
			4,643	0	0	0	0	0	0	4,643
<b>CONSTRUCTION</b>	<b>Total</b>		<b>4,879</b>	<b>0</b>	<b>0</b>	<b>0</b>	<b>0</b>	<b>0</b>	<b>0</b>	<b>4,879</b>
			320	0	0	0	0	0	0	320
<b>ALTERNATIVE CONTRACTING INCENTIVES</b>	<b>Total</b>		<b>320</b>	<b>0</b>	<b>0</b>	<b>0</b>	<b>0</b>	<b>0</b>	<b>0</b>	<b>320</b>

RESPONSIBLE AGENCY: FDOT

Item Segment TOTAL ALL Years ALL Phases: **\$7,904**  
 Item Number: 436479 Item TOTAL ALL Years ALL Phases ALL Segments: **\$7,904**

TPO Project No: **DT4365651**  
 LRTP Ref: 07-26  
 County: MIAMI-DADE  
 Roadway ID: 87260619  
 Lanes Exist:  
 Lanes Improved:  
 Lanes Added: 1  
 Project Length: 3.045  
 District: 6

Project Description: **SR 25 / OKEECHOBEE RD & SR 826 / PALMETTO EXPRESSWAY INTERCHANGE**

Type of Work: **INTERCHANGE RAMP (NEW)** SIS or Non-SIS: **Yes**

Extra Description:

PHASE :		Proposed Funding (in \$000s)								
		Funding Source	<2025	2024 - 2025	2025 - 2026	2026 - 2027	2027 - 2028	2028 - 2029	>2029	All Years
		DDR	183	0	0	0	0	0	0	183
		DI	5,843	0	0	0	0	0	0	5,843
		DIH	165	0	0	0	0	0	0	165

MIAMI-DADE TRANSPORTATION PLANNING ORGANIZATION  
TRANSPORTATION IMPROVEMENT PROGRAM  
PRIMARY STATE HIGHWAYS AND INTERMODAL



**HIGHWAYS**

TPO Project No: **DT4365651**  
 LRTP Ref: 07-26  
 County: MIAMI-DADE  
 Roadway ID: 87260619  
 Lanes Exist:  
 Lanes Improved:  
 Lanes Added: 1  
 Project Length: 3.045  
 District: 6

Project Description: **SR 25 / OKEECHOBEE RD & SR 826 / PALMETTO EXPRESSWAY INTERCHANGE**

Type of Work: **INTERCHANGE RAMP (NEW)**      SIS or Non-SIS: **Yes**

Extra Description:

PHASE :		Proposed Funding (in \$000s)							All Years
		Funding Source	<2025	2024 - 2025	2025 - 2026	2026 - 2027	2027 - 2028	2028 - 2029	
<b>PRELIMINARY ENGINEERING</b>	DS	99	0	0	0	0	0	0	99
	GMR	792	0	0	0	0	0	0	792
	<b>Total</b>	<b>7,082</b>	<b>0</b>	<b>0</b>	<b>0</b>	<b>0</b>	<b>0</b>	<b>0</b>	<b>7,082</b>
	<hr/>								
<b>RIGHT OF WAY</b>	BNDS	16	0	0	0	0	0	0	16
	BNIR	2,199	0	0	0	0	0	0	2,199
	DDR	247	0	0	0	0	0	0	247
	DIH	138	0	0	0	0	0	0	138
	DS	10	0	0	0	0	0	0	10
	<b>Total</b>	<b>2,610</b>	<b>0</b>	<b>0</b>	<b>0</b>	<b>0</b>	<b>0</b>	<b>0</b>	<b>2,610</b>
<hr/>									
<b>RAILROAD &amp; UTILITIES</b>	ACNP	5,254	0	0	0	0	0	0	5,254
	DS	58	0	0	0	0	0	0	58
	DS	589	0	0	0	0	0	0	589
	LF	11	0	0	0	0	0	0	11
	<b>Total</b>	<b>5,912</b>	<b>0</b>	<b>0</b>	<b>0</b>	<b>0</b>	<b>0</b>	<b>0</b>	<b>5,912</b>
<hr/>									
<b>PROJECT DEVELOPMENT AND ENVIRONMENTAL</b>	DI	1,554	0	0	0	0	0	0	1,554
	DIH	83	0	0	0	0	0	0	83
	DS	19	0	0	0	0	0	0	19
	<b>Total</b>	<b>1,656</b>	<b>0</b>	<b>0</b>	<b>0</b>	<b>0</b>	<b>0</b>	<b>0</b>	<b>1,656</b>
<hr/>									
<b>CONSTRUCTION</b>	ACNP	80,976	20,378	0	0	0	0	0	101,354
	CARN	32	0	0	0	0	0	0	32
	DI	110,337	0	0	0	0	0	0	110,337
	DS	0	0	0	0	0	0	0	0
	<b>Total</b>	<b>191,345</b>	<b>20,378</b>	<b>0</b>	<b>0</b>	<b>0</b>	<b>0</b>	<b>0</b>	<b>211,723</b>
<hr/>									
<b>ALTERNATIVE CONTRACTING INCENTIVES</b>	ACNP	0	0	0	0	3,400	0	0	3,400
<b>Total</b>	<b>0</b>	<b>0</b>	<b>0</b>	<b>0</b>	<b>0</b>	<b>3,400</b>	<b>0</b>	<b>0</b>	<b>3,400</b>

RESPONSIBLE AGENCY: FDOT

Item Segment TOTAL ALL Years ALL Phases: **\$232,383**  
 Item Number: 436565      Item TOTAL ALL Years ALL Phases ALL Segments: **\$233,135**

MIAMI-DADE TRANSPORTATION PLANNING ORGANIZATION  
 TRANSPORTATION IMPROVEMENT PROGRAM  
 PRIMARY STATE HIGHWAYS AND INTERMODAL



**HIGHWAYS**

TPO Project No: **DT4365653**  
 LRTP Ref: 07-26  
 County: MIAMI-DADE  
 Roadway ID:  
 Lanes Exist:  
 Lanes Improved:  
 Lanes Added:  
 Project Length: 0.889  
 District: 6

Project Description: **SR 25 / OKEECHOBEE RD**      **AT SR 826 / PALMETTO EXPRESSWAY INTERCHANGE LANDSCAPE**

Type of Work: **LANDSCAPING**      SIS or Non-SIS: **Yes**  
 Extra Description:

PHASE :		Proposed Funding (in \$000s)								
		Funding Source	<2025	2024 - 2025	2025 - 2026	2026 - 2027	2027 - 2028	2028 - 2029	>2029	All Years
PRELIMINARY ENGINEERING			0	0	0	0	0	0	0	0
<b>Total</b>			<b>0</b>	<b>0</b>	<b>0</b>	<b>0</b>	<b>0</b>	<b>0</b>	<b>0</b>	<b>0</b>
			752	0	0	0	0	0	0	752
<b>CONSTRUCTION</b>			<b>752</b>	<b>0</b>	<b>0</b>	<b>0</b>	<b>0</b>	<b>0</b>	<b>0</b>	<b>752</b>
<b>Total</b>			<b>752</b>	<b>0</b>	<b>0</b>	<b>0</b>	<b>0</b>	<b>0</b>	<b>0</b>	<b>752</b>

RESPONSIBLE AGENCY: **FDOT**

Item Segment **TOTAL ALL Years ALL Phases:**      **\$752**  
 Item Number: **436565**      Item **TOTAL ALL Years ALL Phases ALL Segments:**      **\$233,135**

TPO Project No: **DT4366182**  
 LRTP Ref: 06-09  
 County: MIAMI-DADE  
 Roadway ID:  
 Lanes Exist:  
 Lanes Improved:  
 Lanes Added:  
 Project Length:  
 District: 6

Project Description: **TOWN OF MIAMI LAKES - SIDEWALK IMPROVEMENTS**

Type of Work: **BIKE LANE/SIDEWALK**      SIS or Non-SIS: **No**  
 Extra Description:

PHASE :		Proposed Funding (in \$000s)								
		Funding Source	<2025	2024 - 2025	2025 - 2026	2026 - 2027	2027 - 2028	2028 - 2029	>2029	All Years
PRELIMINARY ENGINEERING		LF	68	0	0	0	0	0	0	68
		TALU	5	0	0	0	0	0	0	5
<b>Total</b>			<b>73</b>	<b>0</b>	<b>0</b>	<b>0</b>	<b>0</b>	<b>0</b>	<b>0</b>	<b>73</b>
CONSTRUCTION		LF	0	0	182	0	0	0	0	182
		TALT	0	0	42	0	0	0	0	42
		TALU	0	0	563	0	0	0	0	563
<b>Total</b>			<b>0</b>	<b>0</b>	<b>787</b>	<b>0</b>	<b>0</b>	<b>0</b>	<b>0</b>	<b>787</b>

RESPONSIBLE AGENCY: **Town of Miami Lakes**

Item Segment **TOTAL ALL Years ALL Phases:**      **\$860**  
 Item Number: **436618**      Item **TOTAL ALL Years ALL Phases ALL Segments:**      **\$860**

MIAMI-DADE TRANSPORTATION PLANNING ORGANIZATION  
 TRANSPORTATION IMPROVEMENT PROGRAM  
 PRIMARY STATE HIGHWAYS AND INTERMODAL



**HIGHWAYS**

TPO Project No: **DT4367541**  
 LRTP Ref: 06-09  
 County: MIAMI-DADE  
 Roadway ID:  
 Lanes Exist:  
 Lanes Improved:  
 Lanes Added:  
 Project Length:  
 District: 6

Project Description: **SNAKE CREEK TRAIL UNDERPASS  
 PRELIMINARY ENGINEERING STUDY**

Type of Work: **PEDESTRIAN/WILDLIFE UNDERPASS**      SIS or Non-SIS: **No**

Extra Description:

		Proposed Funding (in \$000s)							
PHASE :	Funding Source	<2025	2024 - 2025	2025 - 2026	2026 - 2027	2027 - 2028	2028 - 2029	>2029	All Years
	PROJECT DEVELOPMENT AND ENVIRONMENTAL	0	0	0	0	0	0	0	0
	<b>Total</b>	<b>0</b>	<b>0</b>	<b>0</b>	<b>0</b>	<b>0</b>	<b>0</b>	<b>0</b>	<b>0</b>

RESPONSIBLE AGENCY: **MIAMI-DADE COUNTY FLORIDA**

Item Segment TOTAL ALL Years ALL Phases: **\$0**

Item Number: **436754**      Item TOTAL ALL Years ALL Phases ALL Segments: **\$0**

TPO Project No: **DT4377821**  
 LRTP Ref: 06-09  
 County: MIAMI-DADE  
 Roadway ID: 87053000  
 Lanes Exist: 2  
 Lanes Improved: 2  
 Lanes Added:  
 Project Length: 17.048  
 District: 6

Project Description: **SR 968 / FLAGLER ST      SR 821 / HEFT      SR 5 / BISCAYNE BLVD (BRT STUDY)**

Type of Work: **PD&E/EMO STUDY**      SIS or Non-SIS: **No**

Extra Description:

		Proposed Funding (in \$000s)							
PHASE :	Funding Source	<2025	2024 - 2025	2025 - 2026	2026 - 2027	2027 - 2028	2028 - 2029	>2029	All Years
	DDR	395	0	0	250	0	0	0	645
	DS	26	0	0	0	0	0	0	26
	SU	0	0	0	4,628	0	0	0	4,628
	<b>PRELIMINARY ENGINEERING</b>	<b>Total</b>	<b>421</b>	<b>0</b>	<b>0</b>	<b>4,878</b>	<b>0</b>	<b>0</b>	<b>5,299</b>
	SU	0	0	0	50	0	0	0	50
	<b>RAILROAD &amp; UTILITIES</b>	<b>Total</b>	<b>0</b>	<b>0</b>	<b>0</b>	<b>50</b>	<b>0</b>	<b>0</b>	<b>50</b>
	ACSU	1,559	0	0	0	0	0	0	1,559
	DDR	5,412	0	0	0	0	0	0	5,412
	DIH	31	0	0	0	0	0	0	31
	DS	225	0	0	0	0	0	0	225
	GFSU	0	0	0	0	0	0	0	0

MIAMI-DADE TRANSPORTATION PLANNING ORGANIZATION  
 TRANSPORTATION IMPROVEMENT PROGRAM  
 PRIMARY STATE HIGHWAYS AND INTERMODAL



**HIGHWAYS**

TPO Project No: **DT4377821**  
 LRTP Ref: 06-09  
 County: MIAMI-DADE  
 Roadway ID: 87053000  
 Lanes Exist: 2  
 Lanes Improved: 2  
 Lanes Added:  
 Project Length: 17.048  
 District: 6

Project Description: **SR 968 / FLAGLER ST**

**SR 821 / HEFT**

**SR 5 / BISCAYNE BLVD (BRT STUDY)**

Type of Work: **PD&E/EMO STUDY**

SIS or Non-SIS: **No**

Extra Description:

PHASE :

Funding Source	Proposed Funding (in \$000s)							All Years
	<2025	2024 - 2025	2025 - 2026	2026 - 2027	2027 - 2028	2028 - 2029	>2029	
SU	1,888	5,117	0	0	0	0	0	7,005
<b>Total</b>	<b>9,115</b>	<b>5,117</b>	<b>0</b>	<b>0</b>	<b>0</b>	<b>0</b>	<b>0</b>	<b>14,232</b>

**PROJECT DEVELOPMENT AND ENVIRONMENTAL**

RESPONSIBLE AGENCY: **FDOT**

Item Segment **TOTAL ALL Years ALL Phases:** **\$19,581**

Item Number: **437782**

Item **TOTAL ALL Years ALL Phases ALL Segments:** **\$19,581**

TPO Project No: **DT4377841**  
 LRTP Ref: 06-09  
 County: MIAMI-DADE  
 Roadway ID: 87001000  
 Lanes Exist: 6  
 Lanes Improved: 6  
 Lanes Added:  
 Project Length: 10.700  
 District: 6

Project Description: **SR 94 / KENDALL DR**

**SR 997 / KROME AVE**

**SR 5 / S DIXIE HWY (BRT STUDY)**

Type of Work: **PD&E/EMO STUDY**

SIS or Non-SIS: **No**

Extra Description:

PHASE :

Funding Source	Proposed Funding (in \$000s)							All Years
	<2025	2024 - 2025	2025 - 2026	2026 - 2027	2027 - 2028	2028 - 2029	>2029	
DDR	74	0	0	0	0	0	0	74
DS	27	0	0	0	0	0	0	27
<b>Total</b>	<b>101</b>	<b>0</b>	<b>0</b>	<b>0</b>	<b>0</b>	<b>0</b>	<b>0</b>	<b>101</b>
ACSU	63	0	0	0	0	0	0	63
DDR	4,333	0	0	0	0	0	0	4,333
DIH	33	0	0	0	0	0	0	33
DS	17	0	0	0	0	0	0	17
PKYI	2	0	0	0	0	0	0	2

**PRELIMINARY ENGINEERING**

MIAMI-DADE TRANSPORTATION PLANNING ORGANIZATION  
 TRANSPORTATION IMPROVEMENT PROGRAM  
 PRIMARY STATE HIGHWAYS AND INTERMODAL



**HIGHWAYS**

TPO Project No: **DT4377841**  
 LRTP Ref: 06-09  
 County: MIAMI-DADE  
 Roadway ID: 87001000  
 Lanes Exist: 6  
 Lanes Improved: 6  
 Lanes Added:  
 Project Length: 10.700  
 District: 6

Project Description: **SR 94 / KENDALL DR**

**SR 997 / KROME AVE**

**SR 5 / S DIXIE HWY (BRT STUDY)**

Type of Work: **PD&E/EMO STUDY**

SIS or Non-SIS: **No**

Extra Description:

PHASE :

Funding Source	Proposed Funding (in \$000s)							All Years
	<2025	2024 - 2025	2025 - 2026	2026 - 2027	2027 - 2028	2028 - 2029	>2029	
SU	1,794	0	0	0	913	0	0	2,707
<b>Total</b>	<b>6,242</b>	<b>0</b>	<b>0</b>	<b>0</b>	<b>913</b>	<b>0</b>	<b>0</b>	<b>7,155</b>

PROJECT DEVELOPMENT AND ENVIRONMENTAL

RESPONSIBLE AGENCY: **FDOT**

Item Segment **TOTAL ALL Years ALL Phases:** **\$7,256**

Item Number: **437784**

Item **TOTAL ALL Years ALL Phases ALL Segments:** **\$7,256**

TPO Project No: **DT4380761**  
 LRTP Ref: 06-09  
 County: MIAMI-DADE  
 Roadway ID: 87019000  
 Lanes Exist: 3  
 Lanes Improved: 3  
 Lanes Added:  
 Project Length: 9.757  
 District: 6

Project Description: **SR 9 / NW 27 AVE**

**NW 62 ST**

**NW 215 ST / UNITY STN**

Type of Work: **PD&E/EMO STUDY**

SIS or Non-SIS: **Yes**

Extra Description:

PHASE :

Funding Source	Proposed Funding (in \$000s)							All Years
	<2025	2024 - 2025	2025 - 2026	2026 - 2027	2027 - 2028	2028 - 2029	>2029	
DDR	97	0	0	0	0	0	0	97
DS	25	0	0	0	0	0	0	25
SU	500	1,000	0	0	0	0	0	1,500
<b>Total</b>	<b>622</b>	<b>1,000</b>	<b>0</b>	<b>0</b>	<b>0</b>	<b>0</b>	<b>0</b>	<b>1,622</b>
ACSU	2,500	0	0	0	0	0	0	2,500
DDR	4,608	0	0	0	0	0	0	4,608
DDR	191	0	0	0	0	0	0	191
DIH	27	0	0	0	0	0	0	27
DS	121	0	0	0	0	0	0	121
SU	2,671	2,500	0	0	0	0	0	5,171

PRELIMINARY ENGINEERING

MIAMI-DADE TRANSPORTATION PLANNING ORGANIZATION  
TRANSPORTATION IMPROVEMENT PROGRAM  
PRIMARY STATE HIGHWAYS AND INTERMODAL



**HIGHWAYS**

TPO Project No: <b>DT4380761</b>	Project Description: <b>SR 9 / NW 27 AVE</b>	<b>NW 62 ST</b>	<b>NW 215 ST / UNITY STN</b>
LRTP Ref: 06-09			
County: MIAMI-DADE			
Roadway ID: 87019000			
Lanes Exist: 3	Type of Work: <b>PD&amp;E/EMO STUDY</b>	SIS or Non-SIS: <b>Yes</b>	
Lanes Improved: 3	Extra Description:		
Lanes Added:			
Project Length: 9.757			
District: 6			

PHASE :	Funding Source	Proposed Funding (in \$000s)							All Years
		<2025	2024 - 2025	2025 - 2026	2026 - 2027	2027 - 2028	2028 - 2029	>2029	
PROJECT DEVELOPMENT AND ENVIRONMENTAL	Total	10,118	2,500	0	0	0	0	0	12,618

RESPONSIBLE AGENCY: **FDOT**

Item Segment TOTAL ALL Years ALL Phases: **\$14,240**

Item Number: **438076**      Item TOTAL ALL Years ALL Phases ALL Segments: **\$61,093**

TPO Project No: <b>DT4380762</b>	Project Description: <b>SR 9 / NW 27 AVE</b>	<b>NW 62 ST</b>	<b>NW 215 ST - DRAINAGE</b>
LRTP Ref:			
County: MIAMI-DADE			
Roadway ID: 87019000			
Lanes Exist: 3	Type of Work: <b>DRAINAGE IMPROVEMENTS</b>	SIS or Non-SIS: <b>No</b>	
Lanes Improved: 3	Extra Description:		
Lanes Added:			
Project Length: 9.757			
District: 6			

PHASE :	Funding Source	Proposed Funding (in \$000s)							All Years
		<2025	2024 - 2025	2025 - 2026	2026 - 2027	2027 - 2028	2028 - 2029	>2029	
PRELIMINARY ENGINEERING	DIH	0	25	0	0	0	0	0	25
	LF	0	2,461	0	0	0	0	0	2,461
PRELIMINARY ENGINEERING	Total	0	2,486	0	0	0	0	0	2,486
RAILROAD & UTILITIES	LF	0	200	300	500	0	0	0	1,000
	Total	0	200	300	500	0	0	0	1,000
DESIGN/BUILD	DIH	0	0	0	109	0	0	0	109
	LF	0	0	0	43,258	0	0	0	43,258
DESIGN/BUILD	Total	0	0	0	43,367	0	0	0	43,367

RESPONSIBLE AGENCY: **FDOT**

Item Segment TOTAL ALL Years ALL Phases: **\$46,853**

Item Number: **438076**      Item TOTAL ALL Years ALL Phases ALL Segments: **\$61,093**

MIAMI-DADE TRANSPORTATION PLANNING ORGANIZATION  
 TRANSPORTATION IMPROVEMENT PROGRAM  
 PRIMARY STATE HIGHWAYS AND INTERMODAL



**HIGHWAYS**

TPO Project No: **DT4383141**  
 LRTP Ref: 06-09  
 County: MIAMI-DADE  
 Roadway ID:  
 Lanes Exist:  
 Lanes Improved:  
 Lanes Added:  
 Project Length:  
 District: 6

Project Description: **ITS FIELD EQUIPMENT COMMUNICATIONS SERVICES**

Type of Work: **DYNAMIC MESSAGE SIGN**      SIS or Non-SIS: **No**

Extra Description:

PHASE :		Proposed Funding (in \$000s)							All Years
		Funding Source	<2025	2024 - 2025	2025 - 2026	2026 - 2027	2027 - 2028	2028 - 2029	
	DS	1,949	267	267	267	267	267	0	3,284
<b>OPERATIONS</b>	<b>Total</b>	<b>1,949</b>	<b>267</b>	<b>267</b>	<b>267</b>	<b>267</b>	<b>267</b>	<b>0</b>	<b>3,284</b>

RESPONSIBLE AGENCY: **FDOT**

Item Segment TOTAL ALL Years ALL Phases: **\$3,284**

Item Number: **438314**      Item TOTAL ALL Years ALL Phases ALL Segments: **\$7,261**

TPO Project No: **DT4383142**  
 LRTP Ref: 06-09  
 County: MIAMI-DADE  
 Roadway ID:  
 Lanes Exist:  
 Lanes Improved:  
 Lanes Added:  
 Project Length:  
 District: 6

Project Description: **ITS FIELD EQUIPMENT ELECTRIC SERVICES**

Type of Work: **DYNAMIC MESSAGE SIGN**      SIS or Non-SIS: **No**

Extra Description:

PHASE :		Proposed Funding (in \$000s)							All Years
		Funding Source	<2025	2024 - 2025	2025 - 2026	2026 - 2027	2027 - 2028	2028 - 2029	
	DS	1,799	340	340	340	340	340	0	3,499
<b>OPERATIONS</b>	<b>Total</b>	<b>1,799</b>	<b>340</b>	<b>340</b>	<b>340</b>	<b>340</b>	<b>340</b>	<b>0</b>	<b>3,499</b>

RESPONSIBLE AGENCY: **FDOT**

Item Segment TOTAL ALL Years ALL Phases: **\$3,499**

Item Number: **438314**      Item TOTAL ALL Years ALL Phases ALL Segments: **\$7,261**



MIAMI-DADE TRANSPORTATION PLANNING ORGANIZATION  
 TRANSPORTATION IMPROVEMENT PROGRAM  
 PRIMARY STATE HIGHWAYS AND INTERMODAL



**HIGHWAYS**

TPO Project No: **DT4383143**  
 LRTP Ref: 06-10  
 County: MIAMI-DADE  
 Roadway ID:  
 Lanes Exist:  
 Lanes Improved:  
 Lanes Added:  
 Project Length:  
 District: 6

Project Description: **I-95 TOLLING FIELD EQUIPMENT  
 ELECTRIC SERVICES**

Type of Work: **DYNAMIC MESSAGE SIGN**      SIS or Non-SIS: **No**  
 Extra Description:

		Proposed Funding (in \$000s)							All Years
		<2025	2024 - 2025	2025 - 2026	2026 - 2027	2027 - 2028	2028 - 2029	>2029	
PHASE :	Funding Source								
	TOBD	84	27	27	27	27	27	0	219
OPERATIONS	Total	84	27	27	27	27	27	0	219

RESPONSIBLE AGENCY: **FDOT**

Item Segment TOTAL ALL Years ALL Phases: **\$219**  
 Item Number: **438314**      Item TOTAL ALL Years ALL Phases ALL Segments: **\$7,261**

TPO Project No: **DT4383144**  
 LRTP Ref: 06-10  
 County: MIAMI-DADE  
 Roadway ID:  
 Lanes Exist:  
 Lanes Improved:  
 Lanes Added:  
 Project Length:  
 District: 6

Project Description: **SR 826 TOLLING FIELD EQUIPMENT  
 ELECTRIC SERVICES**

Type of Work: **DYNAMIC MESSAGE SIGN**      SIS or Non-SIS: **No**  
 Extra Description:

		Proposed Funding (in \$000s)							All Years
		<2025	2024 - 2025	2025 - 2026	2026 - 2027	2027 - 2028	2028 - 2029	>2029	
PHASE :	Funding Source								
	TOBD	22	0	0	0	0	0	0	22
	TOBI	61	22	22	22	22	22	0	171
OPERATIONS	Total	83	22	22	22	22	22	0	193

RESPONSIBLE AGENCY: **FDOT**

Item Segment TOTAL ALL Years ALL Phases: **\$193**  
 Item Number: **438314**      Item TOTAL ALL Years ALL Phases ALL Segments: **\$7,261**

MIAMI-DADE TRANSPORTATION PLANNING ORGANIZATION  
TRANSPORTATION IMPROVEMENT PROGRAM  
PRIMARY STATE HIGHWAYS AND INTERMODAL



**HIGHWAYS**

TPO Project No: **DT4383145**  
LRTP Ref: 06-10  
County: MIAMI-DADE  
Roadway ID:  
Lanes Exist:  
Lanes Improved:  
Lanes Added:  
Project Length:  
District: 6

Project Description: **I-75 TOLLING ITS FIELD EQUIPMENT ELECTRIC SERVICES**

Type of Work: **DYNAMIC MESSAGE SIGN**      SIS or Non-SIS: **No**

Extra Description:

PHASE :		Proposed Funding (in \$000s)							All Years
		Funding Source	<2025	2024 - 2025	2025 - 2026	2026 - 2027	2027 - 2028	2028 - 2029	
	TOBD	8	0	0	0	0	0	0	8
	TOBG	19	8	8	8	8	7	0	58
<b>OPERATIONS</b>	<b>Total</b>	<b>27</b>	<b>8</b>	<b>8</b>	<b>8</b>	<b>8</b>	<b>7</b>	<b>0</b>	<b>66</b>

RESPONSIBLE AGENCY: **FDOT**

Item Segment **TOTAL ALL Years ALL Phases:** \$66  
Item Number: 438314      Item **TOTAL ALL Years ALL Phases ALL Segments:** \$7,261

TPO Project No: **DT4385211**  
LRTP Ref: 07-36  
County: MIAMI-DADE  
Roadway ID:  
Lanes Exist:  
Lanes Improved:  
Lanes Added:  
Project Length: 3.583  
District: 6

Project Description: **SR 953 / NW 42 AVE WITH SR 948 / NW 36 ST AND SR 25 / OKEECHOBEE ROAD**

Type of Work: **PD&E/EMO STUDY**      SIS or Non-SIS: **No**

Extra Description:

PHASE :		Proposed Funding (in \$000s)							All Years
		Funding Source	<2025	2024 - 2025	2025 - 2026	2026 - 2027	2027 - 2028	2028 - 2029	
		948	0	0	0	0	0	0	948
<b>PLANNING</b>	<b>Total</b>	<b>948</b>	<b>0</b>	<b>0</b>	<b>0</b>	<b>0</b>	<b>0</b>	<b>0</b>	<b>948</b>
		2,774	0	0	0	0	0	0	2,774
<b>PROJECT DEVELOPMENT AND ENVIRONMENTAL</b>	<b>Total</b>	<b>2,774</b>	<b>0</b>	<b>0</b>	<b>0</b>	<b>0</b>	<b>0</b>	<b>0</b>	<b>2,774</b>

RESPONSIBLE AGENCY: **FDOT**

Item Segment **TOTAL ALL Years ALL Phases:** \$3,722  
Item Number: 438521      Item **TOTAL ALL Years ALL Phases ALL Segments:** \$20,222

MIAMI-DADE TRANSPORTATION PLANNING ORGANIZATION  
 TRANSPORTATION IMPROVEMENT PROGRAM  
 PRIMARY STATE HIGHWAYS AND INTERMODAL



**HIGHWAYS**

TPO Project No: **DT4385212**  
 LRTP Ref: 07-36  
 County: MIAMI-DADE  
 Roadway ID: 87090000  
 Lanes Exist: 3  
 Lanes Improved: 3  
 Lanes Added:  
 Project Length: 3.567  
 District: 6

Project Description: **SR 953 / NW 42 AVE WITH SR 948 / NW 36 ST AND SR 25 / OKEECHOBEE ROAD**

Type of Work: **PD&E/EMO STUDY**      SIS or Non-SIS: **No**

Extra Description:

PHASE :		Proposed Funding (in \$000s)							All Years
		Funding Source	<2025	2024 - 2025	2025 - 2026	2026 - 2027	2027 - 2028	2028 - 2029	
	ACNP	0	0	0	0	16,500	0	0	16,500
<b>PRELIMINARY ENGINEERING</b>	<b>Total</b>	<b>0</b>	<b>0</b>	<b>0</b>	<b>0</b>	<b>16,500</b>	<b>0</b>	<b>0</b>	<b>16,500</b>

RESPONSIBLE AGENCY: **FDOT**

Item Segment TOTAL ALL Years ALL Phases: **\$16,500**

Item Number: **438521**

Item TOTAL ALL Years ALL Phases ALL Segments: **\$20,222**

TPO Project No: **DT4388641**  
 LRTP Ref: 07-34  
 County: MIAMI-DADE  
 Roadway ID:  
 Lanes Exist:  
 Lanes Improved:  
 Lanes Added:  
 Project Length: 2.870  
 District: 6

Project Description: **SR 860 / MIAMI GARDENS DR / NW 183 / E OF I-75 / SR 93 SR 823 / NW 57 AVE 186 ST**

Type of Work: **TRANSPORTATION PLANNING**      SIS or Non-SIS: **No**

Extra Description:

PHASE :		Proposed Funding (in \$000s)							All Years
		Funding Source	<2025	2024 - 2025	2025 - 2026	2026 - 2027	2027 - 2028	2028 - 2029	
		519	0	0	0	0	0	0	519
<b>PRELIMINARY ENGINEERING</b>	<b>Total</b>	<b>519</b>	<b>0</b>	<b>0</b>	<b>0</b>	<b>0</b>	<b>0</b>	<b>0</b>	<b>519</b>
		2,477	0	0	0	0	0	0	2,477
<b>PROJECT DEVELOPMENT AND ENVIRONMENTAL</b>	<b>Total</b>	<b>2,477</b>	<b>0</b>	<b>0</b>	<b>0</b>	<b>0</b>	<b>0</b>	<b>0</b>	<b>2,477</b>

RESPONSIBLE AGENCY: **FDOT**

Item Segment TOTAL ALL Years ALL Phases: **\$2,996**

Item Number: **438864**

Item TOTAL ALL Years ALL Phases ALL Segments: **\$39,560**

MIAMI-DADE TRANSPORTATION PLANNING ORGANIZATION  
 TRANSPORTATION IMPROVEMENT PROGRAM  
 PRIMARY STATE HIGHWAYS AND INTERMODAL



**HIGHWAYS**

TPO Project No: **DT4388642**  
 LRTP Ref: 07-34  
 County: MIAMI-DADE  
 Roadway ID: 87026005  
 Lanes Exist: 2  
 Lanes Improved: 2  
 Lanes Added: 1  
 Project Length: 0.877  
 District: 6

Project Description: **SR 860 / MIAMI GARDENS / NW 186 ST E OF I-75 / SR 93 NW 79 PL**

Type of Work: **ADD LANES & REHABILITATE PVMNT** SIS or Non-SIS: **No**

Extra Description:

PHASE :	Funding Source	Proposed Funding (in \$000s)							All Years
		<2025	2024 - 2025	2025 - 2026	2026 - 2027	2027 - 2028	2028 - 2029	>2029	
PRELIMINARY ENGINEERING	DDR	338	0	0	0	0	0	0	338
	DIH	371	100	0	0	0	0	0	471
	DS	88	0	0	0	0	0	0	88
	<b>Total</b>	<b>797</b>	<b>100</b>	<b>0</b>	<b>0</b>	<b>0</b>	<b>0</b>	<b>0</b>	<b>897</b>
	ACCM	0	272	0	0	0	0	0	272
RIGHT OF WAY	ACSU	3,761	0	0	0	0	0	0	3,761
	CM	0	411	0	0	0	0	0	411
	DDR	1,188	55	0	0	0	0	0	1,243
	DIH	167	13	0	0	0	0	0	180
	GFSU	4,771	0	0	0	0	0	0	4,771
	<b>Total</b>	<b>9,887</b>	<b>751</b>	<b>0</b>	<b>0</b>	<b>0</b>	<b>0</b>	<b>0</b>	<b>10,638</b>
RAILROAD & UTILITIES	LF	0	60	0	0	0	0	0	60
	<b>Total</b>	<b>0</b>	<b>60</b>	<b>0</b>	<b>0</b>	<b>0</b>	<b>0</b>	<b>0</b>	<b>60</b>
CONSTRUCTION	CARU	0	361	0	0	0	0	0	361
	DIH	0	283	0	0	0	0	0	283
	SU	0	868	0	0	0	0	0	868
	SU	0	21,681	0	0	0	0	0	21,681
<b>Total</b>	<b>0</b>	<b>23,193</b>	<b>0</b>	<b>0</b>	<b>0</b>	<b>0</b>	<b>0</b>	<b>23,193</b>	
ALTERNATIVE CONTRACTING INCENTIVES	ACFP	0	0	0	0	595	0	0	595
<b>Total</b>	<b>0</b>	<b>0</b>	<b>0</b>	<b>0</b>	<b>0</b>	<b>595</b>	<b>0</b>	<b>0</b>	<b>595</b>

RESPONSIBLE AGENCY: FDOT

Item Segment TOTAL ALL Years ALL Phases: **\$35,383**  
 Item Number: **438864** Item TOTAL ALL Years ALL Phases ALL Segments: **\$39,560**

MIAMI-DADE TRANSPORTATION PLANNING ORGANIZATION  
TRANSPORTATION IMPROVEMENT PROGRAM  
PRIMARY STATE HIGHWAYS AND INTERMODAL



**HIGHWAYS**

TPO Project No: **DT4388643**  
 LRTP Ref: 07-34  
 County: MIAMI-DADE  
 Roadway ID: 87026005  
 Lanes Exist: 4  
 Lanes Improved: 4  
 Lanes Added: 2  
 Project Length: 1.196  
 District: 6

Project Description: **SR 860 / MIAMI GARDENS / NW 183 / 186 NW 79 PL NW 68 AVE**  
**ST**

Type of Work: **ADD LANES & REHABILITATE PVMNT** SIS or Non-SIS: **No**

Extra Description:

PHASE :		Proposed Funding (in \$000s)							All Years
		<2025	2024 - 2025	2025 - 2026	2026 - 2027	2027 - 2028	2028 - 2029	>2029	
	DDR	111	0	0	0	0	0	0	111
	DIH	100	5	0	0	0	0	0	105
<b>PRELIMINARY ENGINEERING</b>	<b>Total</b>	<b>211</b>	<b>5</b>	<b>0</b>	<b>0</b>	<b>0</b>	<b>0</b>	<b>0</b>	<b>216</b>

RESPONSIBLE AGENCY: **FDOT**

Item Segment **TOTAL ALL Years ALL Phases:** **\$216**

Item Number: **438864** Item **TOTAL ALL Years ALL Phases ALL Segments:** **\$39,560**

TPO Project No: **DT4388644**  
 LRTP Ref: 07-34  
 County: MIAMI-DADE  
 Roadway ID: 87026005  
 Lanes Exist: 2  
 Lanes Improved: 2  
 Lanes Added: 2  
 Project Length: 1.252  
 District: 6

Project Description: **SR 860 / MIAMI GARDENS / NW 183 / 186 NW 68 AVE NW 57 AVE**  
**ST**

Type of Work: **ADD LANES & RECONSTRUCT** SIS or Non-SIS: **No**

Extra Description:

PHASE :		Proposed Funding (in \$000s)							All Years
		<2025	2024 - 2025	2025 - 2026	2026 - 2027	2027 - 2028	2028 - 2029	>2029	
	DDR	140	0	0	0	0	0	0	140
	DIH	25	100	0	0	0	0	0	125
<b>PRELIMINARY ENGINEERING</b>	<b>Total</b>	<b>165</b>	<b>100</b>	<b>0</b>	<b>0</b>	<b>0</b>	<b>0</b>	<b>0</b>	<b>265</b>

RESPONSIBLE AGENCY: **FDOT**

Item Segment **TOTAL ALL Years ALL Phases:** **\$265**

Item Number: **438864** Item **TOTAL ALL Years ALL Phases ALL Segments:** **\$39,560**

MIAMI-DADE TRANSPORTATION PLANNING ORGANIZATION  
TRANSPORTATION IMPROVEMENT PROGRAM  
PRIMARY STATE HIGHWAYS AND INTERMODAL



**HIGHWAYS**

TPO Project No: **DT4388645**    Project Description: **SR 860 / MIAMI GARDENS / NW 186 ST    E OF I-75 / SR 93    NW 79 PL**  
 LRTP Ref: 06-09  
 County: MIAMI-DADE  
 Roadway ID: 87026005  
 Lanes Exist: 2  
 Lanes Improved: 2  
 Lanes Added:  
 Project Length: 0.869  
 District: 6

Type of Work: **LANDSCAPING**    SIS or Non-SIS: **No**  
 Extra Description:

PHASE :		Proposed Funding (in \$000s)							
		Funding Source	<2025	2024 - 2025	2025 - 2026	2026 - 2027	2027 - 2028	2028 - 2029	>2029
<b>PRELIMINARY ENGINEERING</b>	DDR	0	85	0	0	0	0	0	85
	DIH	0	10	0	0	0	0	0	10
	<b>Total</b>	<b>0</b>	<b>95</b>	<b>0</b>	<b>0</b>	<b>0</b>	<b>0</b>	<b>0</b>	<b>95</b>
<b>CONSTRUCTION</b>	DDR	0	0	0	0	579	0	0	579
	DIH	0	0	0	0	26	0	0	26
	<b>Total</b>	<b>0</b>	<b>0</b>	<b>0</b>	<b>0</b>	<b>605</b>	<b>0</b>	<b>0</b>	<b>605</b>

RESPONSIBLE AGENCY: **FDOT**

Item Segment **TOTAL ALL Years ALL Phases:**    **\$700**  
 Item Number: **438864**    Item **TOTAL ALL Years ALL Phases ALL Segments:**    **\$39,560**

TPO Project No: **DT4392181**    Project Description: **DISTRICTWIDE GENERAL ENGINEERING CONSULTANT FOR MODAL**  
 LRTP Ref: 06-09  
 County: DIST/ST-WIDE  
 Roadway ID:  
 Lanes Exist:  
 Lanes Improved:  
 Lanes Added:  
 Project Length:  
 District: 6

Type of Work: **PRELIMINARY ENGINEERING**    SIS or Non-SIS: **No**  
 Extra Description:

PHASE :		Proposed Funding (in \$000s)							
		Funding Source	<2025	2024 - 2025	2025 - 2026	2026 - 2027	2027 - 2028	2028 - 2029	>2029
<b>PRELIMINARY ENGINEERING</b>		2,296	0	0	0	0	0	0	2,296
	<b>Total</b>	<b>2,296</b>	<b>0</b>	<b>0</b>	<b>0</b>	<b>0</b>	<b>0</b>	<b>0</b>	<b>2,296</b>
<b>RAILROAD &amp; UTILITIES</b>		1,390	0	0	0	0	0	0	1,390
	<b>Total</b>	<b>1,390</b>	<b>0</b>	<b>0</b>	<b>0</b>	<b>0</b>	<b>0</b>	<b>0</b>	<b>1,390</b>
<b>PROJECT DEVELOPMENT AND ENVIRONMENTAL</b>			727	0	0	0	0	0	727
<b>Total</b>		<b>727</b>	<b>0</b>	<b>0</b>	<b>0</b>	<b>0</b>	<b>0</b>	<b>0</b>	<b>727</b>

MIAMI-DADE TRANSPORTATION PLANNING ORGANIZATION  
TRANSPORTATION IMPROVEMENT PROGRAM  
PRIMARY STATE HIGHWAYS AND INTERMODAL



**HIGHWAYS**

TPO Project No: **DT4392181**  
 LRTP Ref: 06-09  
 County: DIST/ST-WIDE  
 Roadway ID:  
 Lanes Exist:  
 Lanes Improved:  
 Lanes Added:  
 Project Length:  
 District: 6

Project Description: **DISTRICTWIDE GENERAL ENGINEERING CONSULTANT FOR MODAL**

Type of Work: **PRELIMINARY ENGINEERING**      SIS or Non-SIS: **No**

Extra Description:

PHASE :		Proposed Funding (in \$000s)							All Years	
		Funding Source	<2025	2024 - 2025	2025 - 2026	2026 - 2027	2027 - 2028	2028 - 2029		>2029
CONSTRUCTION		Total	1,428	0	0	0	0	0	0	1,428

RESPONSIBLE AGENCY: **FDOT**

Item Segment TOTAL ALL Years ALL Phases: **\$5,841**

Item Number: 439218      Item TOTAL ALL Years ALL Phases ALL Segments: **\$19,314**

TPO Project No: **DT4392182**  
 LRTP Ref: 06-10  
 County: DIST/ST-WIDE  
 Roadway ID:  
 Lanes Exist:  
 Lanes Improved:  
 Lanes Added:  
 Project Length:  
 District: 6

Project Description: **DISTRICTWIDE GENERAL ENGINEERING CONSULTANT FOR MODAL**

Type of Work: **PRELIMINARY ENGINEERING**      SIS or Non-SIS: **No**

Extra Description:

PHASE :		Proposed Funding (in \$000s)							All Years	
		Funding Source	<2025	2024 - 2025	2025 - 2026	2026 - 2027	2027 - 2028	2028 - 2029		>2029
PRELIMINARY ENGINEERING		DS	4,451	200	1,020	0	0	0	0	5,671
		<b>Total</b>	<b>4,451</b>	<b>200</b>	<b>1,020</b>	<b>0</b>	<b>0</b>	<b>0</b>	<b>0</b>	<b>5,671</b>
RAILROAD & UTILITIES		DS	1,341	481	481	0	0	0	0	2,303
		<b>Total</b>	<b>1,341</b>	<b>481</b>	<b>481</b>	<b>0</b>	<b>0</b>	<b>0</b>	<b>0</b>	<b>2,303</b>
PROJECT DEVELOPMENT AND ENVIRONMENTAL		DDR	830	0	0	0	0	0	0	830
		DS	299	0	0	0	0	0	0	299
		<b>Total</b>	<b>1,129</b>	<b>0</b>	<b>0</b>	<b>0</b>	<b>0</b>	<b>0</b>	<b>0</b>	<b>1,129</b>

RESPONSIBLE AGENCY: **FDOT**

Item Segment TOTAL ALL Years ALL Phases: **\$9,103**

Item Number: 439218      Item TOTAL ALL Years ALL Phases ALL Segments: **\$19,314**

MIAMI-DADE TRANSPORTATION PLANNING ORGANIZATION  
TRANSPORTATION IMPROVEMENT PROGRAM  
PRIMARY STATE HIGHWAYS AND INTERMODAL



**HIGHWAYS**

TPO Project No: **DT4392183**  
 LRTP Ref: 06-09  
 County: DIST/ST-WIDE  
 Roadway ID:  
 Lanes Exist:  
 Lanes Improved:  
 Lanes Added:  
 Project Length:  
 District: 6

Project Description: **DISTRICTWIDE GENERAL ENGINEERING CONSULTANT FOR MODAL**

Type of Work: **PRELIMINARY ENGINEERING**      SIS or Non-SIS: **No**

Extra Description:

PHASE :		Proposed Funding (in \$000s)								
		Funding Source	<2025	2024 - 2025	2025 - 2026	2026 - 2027	2027 - 2028	2028 - 2029	>2029	All Years
PRELIMINARY ENGINEERING		DS	0	0	0	1,600	1,000	1,000	0	3,600
		<b>Total</b>	<b>0</b>	<b>0</b>	<b>0</b>	<b>1,600</b>	<b>1,000</b>	<b>1,000</b>	<b>0</b>	<b>3,600</b>
RAILROAD & UTILITIES		DS	0	0	0	320	200	200	0	720
		<b>Total</b>	<b>0</b>	<b>0</b>	<b>0</b>	<b>320</b>	<b>200</b>	<b>200</b>	<b>0</b>	<b>720</b>
PROJECT DEVELOPMENT AND ENVIRONMENTAL		DS	0	0	50	0	0	0	0	50
		<b>Total</b>	<b>0</b>	<b>0</b>	<b>50</b>	<b>0</b>	<b>0</b>	<b>0</b>	<b>0</b>	<b>50</b>

RESPONSIBLE AGENCY: FDOT

Item Segment TOTAL ALL Years ALL Phases: **\$4,370**

Item Number: 439218

Item TOTAL ALL Years ALL Phases ALL Segments: **\$19,314**

TPO Project No: **DT4399231**  
 LRTP Ref: 06-09  
 County: MIAMI-DADE  
 Roadway ID:  
 Lanes Exist:  
 Lanes Improved:  
 Lanes Added:  
 Project Length: 0.093  
 District: 6

Project Description: **SR 916 / NE 135 ST AT NE 12 AVE**

Type of Work: **INTERSECTION IMPROVEMENT**      SIS or Non-SIS: **No**

Extra Description:

PHASE :		Proposed Funding (in \$000s)								
		Funding Source	<2025	2024 - 2025	2025 - 2026	2026 - 2027	2027 - 2028	2028 - 2029	>2029	All Years
PRELIMINARY ENGINEERING			62	0	0	0	0	0	0	62
		<b>Total</b>	<b>62</b>	<b>0</b>	<b>0</b>	<b>0</b>	<b>0</b>	<b>0</b>	<b>0</b>	<b>62</b>
RIGHT OF WAY			17	0	0	0	0	0	0	17
		<b>Total</b>	<b>17</b>	<b>0</b>	<b>0</b>	<b>0</b>	<b>0</b>	<b>0</b>	<b>0</b>	<b>17</b>
CONSTRUCTION			900	0	0	0	0	0	0	900
		<b>Total</b>	<b>921</b>	<b>0</b>	<b>0</b>	<b>0</b>	<b>0</b>	<b>0</b>	<b>0</b>	<b>921</b>

RESPONSIBLE AGENCY: FDOT

Item Segment TOTAL ALL Years ALL Phases: **\$1,000**

Item Number: 439923

Item TOTAL ALL Years ALL Phases ALL Segments: **\$1,000**



MIAMI-DADE TRANSPORTATION PLANNING ORGANIZATION  
 TRANSPORTATION IMPROVEMENT PROGRAM  
 PRIMARY STATE HIGHWAYS AND INTERMODAL



**HIGHWAYS**

TPO Project No: <b>DT4402281</b>	Project Description: <b>I-195 / SR 112</b>	<b>NW 12 AVE</b>	<b>SR 907 / ALTON RD</b>						
LRTP Ref: 07-36									
County: MIAMI-DADE									
Roadway ID:									
Lanes Exist:	Type of Work: <b>TRANSPORTATION PLANNING</b>		SIS or Non-SIS: <b>Yes</b>						
Lanes Improved:	Extra Description:								
Lanes Added:									
Project Length: 8.582									
District: 6									
PHASE :			Proposed Funding (in \$000s)						
	Funding Source	<2025	2024 - 2025	2025 - 2026	2026 - 2027	2027 - 2028	2028 - 2029	>2029	All Years
		1,890	0	0	0	0	0	0	1,890
<b>PROJECT DEVELOPMENT AND ENVIRONMENTAL</b>	<b>Total</b>	<b>1,890</b>	<b>0</b>	<b>0</b>	<b>0</b>	<b>0</b>	<b>0</b>	<b>0</b>	<b>1,890</b>

RESPONSIBLE AGENCY: **FDOT**

Item Segment **TOTAL ALL Years ALL Phases:** **\$1,890**

Item Number: **440228**      Item **TOTAL ALL Years ALL Phases ALL Segments:** **\$7,825**

TPO Project No: <b>DT4402282</b>	Project Description: <b>I-195 / SR 112</b>	<b>NW 12 AVE</b>	<b>SR 907 / ALTON RD</b>						
LRTP Ref: 07-36									
County: MIAMI-DADE									
Roadway ID: 87004000									
Lanes Exist: 3	Type of Work: <b>PD&amp;E/EMO STUDY</b>		SIS or Non-SIS: <b>Yes</b>						
Lanes Improved: 3	Extra Description:								
Lanes Added:									
Project Length: 5.080									
District: 6									
PHASE :			Proposed Funding (in \$000s)						
	Funding Source	<2025	2024 - 2025	2025 - 2026	2026 - 2027	2027 - 2028	2028 - 2029	>2029	All Years
	ARPA	5,844	0	0	0	0	0	0	5,844
	DIH	61	30	0	0	0	0	0	91
<b>PROJECT DEVELOPMENT AND ENVIRONMENTAL</b>	<b>Total</b>	<b>5,905</b>	<b>30</b>	<b>0</b>	<b>0</b>	<b>0</b>	<b>0</b>	<b>0</b>	<b>5,935</b>

RESPONSIBLE AGENCY: **FDOT**

Item Segment **TOTAL ALL Years ALL Phases:** **\$5,935**

Item Number: **440228**      Item **TOTAL ALL Years ALL Phases ALL Segments:** **\$7,825**

MIAMI-DADE TRANSPORTATION PLANNING ORGANIZATION  
TRANSPORTATION IMPROVEMENT PROGRAM  
PRIMARY STATE HIGHWAYS AND INTERMODAL



**HIGHWAYS**

TPO Project No: **DT4406831**  
LRTP Ref: 06-09  
County: MIAMI-DADE  
Roadway ID: 87030000  
Lanes Exist: 3  
Lanes Improved: 3  
Lanes Added:  
Project Length: 0.453  
District: 6

Project Description: **SR 5 / US 1 / BISCAYNE BLVD S OF NE 203RD ST S OF NE 207 ST**

Type of Work: **LANDSCAPING** SIS or Non-SIS: **No**

Extra Description:

		Proposed Funding (in \$000s)							
PHASE :	Funding Source	<2025	2024 - 2025	2025 - 2026	2026 - 2027	2027 - 2028	2028 - 2029	>2029	All Years
	DDR	0	0	0	0	0	0	0	0
	DIH	23	0	0	0	0	0	0	23
	DS	181	0	0	0	0	0	0	181
<b>PRELIMINARY ENGINEERING</b>	<b>Total</b>	<b>204</b>	<b>0</b>	<b>0</b>	<b>0</b>	<b>0</b>	<b>0</b>	<b>0</b>	<b>204</b>
	DDR	0	20	0	0	0	0	0	20
<b>RAILROAD &amp; UTILITIES</b>	<b>Total</b>	<b>0</b>	<b>20</b>	<b>0</b>	<b>0</b>	<b>0</b>	<b>0</b>	<b>0</b>	<b>20</b>
	DIH	0	61	0	0	0	0	0	61
	DS	0	982	0	0	0	0	0	982
<b>CONSTRUCTION</b>	<b>Total</b>	<b>0</b>	<b>1,043</b>	<b>0</b>	<b>0</b>	<b>0</b>	<b>0</b>	<b>0</b>	<b>1,043</b>

RESPONSIBLE AGENCY: **FDOT**

Item Segment **TOTAL ALL Years ALL Phases:** **\$1,267**  
Item Number: **440683** Item **TOTAL ALL Years ALL Phases ALL Segments:** **\$1,267**

TPO Project No: **DT4419401**  
LRTP Ref: 06-09  
County: DIST/ST-WIDE  
Roadway ID:  
Lanes Exist:  
Lanes Improved:  
Lanes Added:  
Project Length:  
District: 6

Project Description: **ITS PROGRAM AVL SYSTEM TO MANAGE D6 INCIDENT MANAGEMENT FLEET**

Type of Work: **OTHER ITS** SIS or Non-SIS: **No**

Extra Description:

		Proposed Funding (in \$000s)							
PHASE :	Funding Source	<2025	2024 - 2025	2025 - 2026	2026 - 2027	2027 - 2028	2028 - 2029	>2029	All Years
	DIH	1	0	0	0	0	0	0	1
	DS	736	127	127	102	127	0	0	1,219
<b>OPERATIONS</b>	<b>Total</b>	<b>737</b>	<b>127</b>	<b>127</b>	<b>102</b>	<b>127</b>	<b>0</b>	<b>0</b>	<b>1,220</b>

RESPONSIBLE AGENCY: **FDOT**

Item Segment **TOTAL ALL Years ALL Phases:** **\$1,220**  
Item Number: **441940** Item **TOTAL ALL Years ALL Phases ALL Segments:** **\$1,385**

MIAMI-DADE TRANSPORTATION PLANNING ORGANIZATION  
 TRANSPORTATION IMPROVEMENT PROGRAM  
 PRIMARY STATE HIGHWAYS AND INTERMODAL



**HIGHWAYS**

TPO Project No: **DT4419402**  
 LRTP Ref: 06-09  
 County: DIST/ST-WIDE  
 Roadway ID:  
 Lanes Exist:  
 Lanes Improved:  
 Lanes Added:  
 Project Length:  
 District: 6

Project Description: **ITS PROGRAM AVL MONITORING SYSTEM TO MANAGE D6 INCIDENT MGMT FLEET**

Type of Work: **OTHER ITS**      SIS or Non-SIS: **No**

Extra Description:

PHASE :		Proposed Funding (in \$000s)							
		Funding Source	<2025	2024 - 2025	2025 - 2026	2026 - 2027	2027 - 2028	2028 - 2029	>2029
	DIH	5	5	5	0	0	0	0	15
	DS	0	0	0	0	0	150	0	150
<b>OPERATIONS</b>	<b>Total</b>	<b>5</b>	<b>5</b>	<b>5</b>	<b>0</b>	<b>0</b>	<b>150</b>	<b>0</b>	<b>165</b>

RESPONSIBLE AGENCY: **FDOT**

Item Segment **TOTAL ALL Years ALL Phases:** **\$165**  
 Item Number: **441940**      Item **TOTAL ALL Years ALL Phases ALL Segments:** **\$1,385**

TPO Project No: **DT4432541**  
 LRTP Ref: 06-09  
 County: MIAMI-DADE  
 Roadway ID:  
 Lanes Exist:  
 Lanes Improved:  
 Lanes Added:  
 Project Length:  
 District: 6

Project Description: **PALMETTO EXPRESS LANES - TOLL OPERATIONS**

Type of Work: **TOLL COLLECTION**      SIS or Non-SIS: **No**

Extra Description:

PHASE :		Proposed Funding (in \$000s)							
		Funding Source	<2025	2024 - 2025	2025 - 2026	2026 - 2027	2027 - 2028	2028 - 2029	>2029
	DS	16	0	0	0	0	0	0	16
	TOBI	5	0	0	0	0	0	0	5
<b>PRELIMINARY ENGINEERING</b>	<b>Total</b>	<b>21</b>	<b>0</b>	<b>0</b>	<b>0</b>	<b>0</b>	<b>0</b>	<b>0</b>	<b>21</b>
	TOBD	175	0	0	0	0	0	0	175
	TOBI	1,472	167	376	384	396	408	0	3,203
<b>OPERATIONS</b>	<b>Total</b>	<b>1,647</b>	<b>167</b>	<b>376</b>	<b>384</b>	<b>396</b>	<b>408</b>	<b>0</b>	<b>3,378</b>
	TMBI	1	0	0	0	0	0	0	1
<b>MAINTENANCE</b>	<b>Total</b>	<b>1</b>	<b>0</b>	<b>0</b>	<b>0</b>	<b>0</b>	<b>0</b>	<b>0</b>	<b>1</b>

RESPONSIBLE AGENCY: **FDOT**

Item Segment **TOTAL ALL Years ALL Phases:** **\$3,400**  
 Item Number: **443254**      Item **TOTAL ALL Years ALL Phases ALL Segments:** **\$3,400**

MIAMI-DADE TRANSPORTATION PLANNING ORGANIZATION  
TRANSPORTATION IMPROVEMENT PROGRAM  
PRIMARY STATE HIGHWAYS AND INTERMODAL



**HIGHWAYS**

TPO Project No: <b>DT4434321</b>	Project Description:	<b>SR A1A / MACARTHUR CWY</b>	<b>E OF SR -5 / BISCAYNE BLV</b>	<b>W SR 907 / ALTON RD</b>
LRTP Ref: 06-08				
County: MIAMI-DADE				
Roadway ID:				
Lanes Exist:	Type of Work:	<b>BIKE PATH/TRAIL</b>		
Lanes Improved:	Extra Description:	SIS or Non-SIS: <b>Yes</b>		
Lanes Added:				
Project Length: 2.717				
District: 6				

PHASE :		Proposed Funding (in \$000s)								
		Funding Source	<2025	2024 - 2025	2025 - 2026	2026 - 2027	2027 - 2028	2028 - 2029	>2029	All Years
<b>PRELIMINARY ENGINEERING</b>			69	0	0	0	0	0	0	69
<b>Total</b>			<b>69</b>	<b>0</b>	<b>0</b>	<b>0</b>	<b>0</b>	<b>0</b>	<b>0</b>	<b>69</b>
<b>CONSTRUCTION</b>			1,112	0	0	0	0	0	0	1,112
<b>Total</b>			<b>1,112</b>	<b>0</b>	<b>0</b>	<b>0</b>	<b>0</b>	<b>0</b>	<b>0</b>	<b>1,112</b>

RESPONSIBLE AGENCY: **FDOT**

Item Segment **TOTAL ALL Years ALL Phases:** **\$1,181**

Item Number: **443432**      Item **TOTAL ALL Years ALL Phases ALL Segments:** **\$11,426**

TPO Project No: <b>DT4434322</b>	Project Description:	<b>SR A1A / MACARTHUR CWY</b>	<b>E OF SR -5 / BISCAYNE BLV</b>	<b>W SR 907 / ALTON RD</b>
LRTP Ref: 06-08				
County: MIAMI-DADE				
Roadway ID:				
Lanes Exist:	Type of Work:	<b>BIKE PATH/TRAIL</b>		
Lanes Improved:	Extra Description:	SIS or Non-SIS: <b>No</b>		
Lanes Added:				
Project Length:				
District: 6				

PHASE :		Proposed Funding (in \$000s)								
		Funding Source	<2025	2024 - 2025	2025 - 2026	2026 - 2027	2027 - 2028	2028 - 2029	>2029	All Years
<b>PRELIMINARY ENGINEERING</b>		DIH	0	150	0	0	0	0	0	150
<b>Total</b>			<b>0</b>	<b>150</b>	<b>0</b>	<b>0</b>	<b>0</b>	<b>0</b>	<b>0</b>	<b>150</b>
<b>CONSTRUCTION</b>		CARU	0	0	0	0	5,383	0	0	5,383
		DDR	0	0	0	0	4,260	0	0	4,260
		DIH	0	0	0	0	367	0	0	367
		SA	0	0	0	0	85	0	0	85
<b>Total</b>			<b>0</b>	<b>0</b>	<b>0</b>	<b>0</b>	<b>10,095</b>	<b>0</b>	<b>0</b>	<b>10,095</b>

RESPONSIBLE AGENCY: **FDOT**

Item Segment **TOTAL ALL Years ALL Phases:** **\$10,245**

Item Number: **443432**      Item **TOTAL ALL Years ALL Phases ALL Segments:** **\$11,426**

MIAMI-DADE TRANSPORTATION PLANNING ORGANIZATION  
 TRANSPORTATION IMPROVEMENT PROGRAM  
 PRIMARY STATE HIGHWAYS AND INTERMODAL



**HIGHWAYS**

TPO Project No: **DT4438901**  
 LRTP Ref: 06-09  
 County: MIAMI-DADE  
 Roadway ID: 87006047  
 Lanes Exist: 1  
 Lanes Improved: 1  
 Lanes Added:  
 Project Length: 0.305  
 District: 6

Project Description: **SR 970 / SR 5 / DOWNTOWN SMIAAMI AVE SE 2 AVE**  
**DISTRIBUTOR RAMPS**

Type of Work: **RIGID PAVEMENT REHABILITATION** SIS or Non-SIS: **Yes**

Extra Description:

		Proposed Funding (in \$000s)							
PHASE :	Funding Source	<2025	2024 - 2025	2025 - 2026	2026 - 2027	2027 - 2028	2028 - 2029	>2029	All Years
	ACSA	50	0	0	0	0	0	0	50
	DDR	0	0	0	0	0	0	0	0
	DS	17	0	0	0	0	0	0	17
	SA	334	0	0	0	0	0	0	334
<b>PRELIMINARY ENGINEERING</b>	<b>Total</b>	<b>401</b>	<b>0</b>	<b>0</b>	<b>0</b>	<b>0</b>	<b>0</b>	<b>0</b>	<b>401</b>
	ACSA	646	0	0	0	0	0	0	646
	ARDR	2,152	0	0	0	0	0	0	2,152
	CARU	30	0	0	0	0	0	0	30
	DDR	23	0	0	0	0	0	0	23
	DDR	209	0	0	0	0	0	0	209
	DIH	40	0	0	0	0	0	0	40
	DS	26	0	0	0	0	0	0	26
	SA	104	0	0	0	0	0	0	104
<b>CONSTRUCTION</b>	<b>Total</b>	<b>3,230</b>	<b>0</b>	<b>0</b>	<b>0</b>	<b>0</b>	<b>0</b>	<b>0</b>	<b>3,230</b>
	DDR	0	70	0	0	0	0	0	70
<b>ALTERNATIVE CONTRACTING INCENTIVES</b>	<b>Total</b>	<b>0</b>	<b>70</b>	<b>0</b>	<b>0</b>	<b>0</b>	<b>0</b>	<b>0</b>	<b>70</b>

RESPONSIBLE AGENCY: FDOT

Item Segment TOTAL ALL Years ALL Phases: **\$3,701**  
 Item Number: **443890** Item TOTAL ALL Years ALL Phases ALL Segments: **\$3,701**

MIAMI-DADE TRANSPORTATION PLANNING ORGANIZATION  
TRANSPORTATION IMPROVEMENT PROGRAM  
PRIMARY STATE HIGHWAYS AND INTERMODAL



**HIGHWAYS**

TPO Project No: **DT4438941**  
 LRTP Ref: 06-09  
 County: MIAMI-DADE  
 Roadway ID: 87270169  
 Lanes Exist: 1  
 Lanes Improved: 1  
 Lanes Added:  
 Project Length: 0.714  
 District: 6

Project Description: **SR 9A / I-95 RAMPS AT SR 90 / SW 8 ST AND SW 7 ST**

Type of Work: **RIGID PAVEMENT REHABILITATION** SIS or Non-SIS: **Yes**

Extra Description:

		Proposed Funding (in \$000s)							
PHASE :	Funding Source	<2025	2024 - 2025	2025 - 2026	2026 - 2027	2027 - 2028	2028 - 2029	>2029	All Years
	ACNP	56	0	0	0	0	0	0	56
	DDR	0	0	0	0	0	0	0	0
	DS	37	0	0	0	0	0	0	37
	NHPP	385	0	0	0	0	0	0	385
<b>PRELIMINARY ENGINEERING</b>	<b>Total</b>	<b>478</b>	<b>0</b>	<b>0</b>	<b>0</b>	<b>0</b>	<b>0</b>	<b>0</b>	<b>478</b>
	ACNP	3,344	0	0	0	0	0	0	3,344
	DS	37	0	0	0	0	0	0	37
	SA	631	0	0	0	0	0	0	631
<b>CONSTRUCTION</b>	<b>Total</b>	<b>4,012</b>	<b>0</b>	<b>0</b>	<b>0</b>	<b>0</b>	<b>0</b>	<b>0</b>	<b>4,012</b>
	ACNP	0	85	0	0	0	0	0	85
<b>ALTERNATIVE CONTRACTING INCENTIVES</b>	<b>Total</b>	<b>0</b>	<b>85</b>	<b>0</b>	<b>0</b>	<b>0</b>	<b>0</b>	<b>0</b>	<b>85</b>

RESPONSIBLE AGENCY: FDOT

Item Segment TOTAL ALL Years ALL Phases: **\$4,575**

Item Number: **443894**

Item TOTAL ALL Years ALL Phases ALL Segments: **\$4,575**

TPO Project No: **DT4438961**  
 LRTP Ref: 06-09  
 County: MIAMI-DADE  
 Roadway ID: 87270004  
 Lanes Exist: 1  
 Lanes Improved: 1  
 Lanes Added:  
 Project Length: 1.055  
 District: 6

Project Description: **SR 9A / I-95 RAMPS SB OFF RAMP TO SW 25 RD**

Type of Work: **RIGID PAVEMENT REHABILITATION** SIS or Non-SIS: **Yes**

Extra Description:

		Proposed Funding (in \$000s)							
PHASE :	Funding Source	<2025	2024 - 2025	2025 - 2026	2026 - 2027	2027 - 2028	2028 - 2029	>2029	All Years
	ACNP	92	0	0	0	0	0	0	92
	DIH	9	0	0	0	0	0	0	9
	DS	42	0	0	0	0	0	0	42
	HSP	79	0	0	0	0	0	0	79
	NHPP	409	0	0	0	0	0	0	409

MIAMI-DADE TRANSPORTATION PLANNING ORGANIZATION  
TRANSPORTATION IMPROVEMENT PROGRAM  
PRIMARY STATE HIGHWAYS AND INTERMODAL



**HIGHWAYS**

TPO Project No: **DT4438961**  
 LRTP Ref: 06-09  
 County: MIAMI-DADE  
 Roadway ID: 87270004  
 Lanes Exist: 1  
 Lanes Improved: 1  
 Lanes Added:  
 Project Length: 1.055  
 District: 6

Project Description: **SR 9A / I-95 RAMPS SB OFF RAMP TO SW 25 RD**

Type of Work: **RIGID PAVEMENT REHABILITATION**      SIS or Non-SIS: **Yes**

Extra Description:

PHASE :		Proposed Funding (in \$000s)							
		Funding Source	<2025	2024 - 2025	2025 - 2026	2026 - 2027	2027 - 2028	2028 - 2029	>2029
<b>PRELIMINARY ENGINEERING</b>	<b>Total</b>	<b>631</b>	<b>0</b>	<b>0</b>	<b>0</b>	<b>0</b>	<b>0</b>	<b>0</b>	<b>631</b>
	ACNP	4,533	0	0	0	0	0	0	4,533
	ACSS	1,007	0	0	0	0	0	0	1,007
	DS	49	0	0	0	0	0	0	49
	PROT	50	0	0	0	0	0	0	50
<b>CONSTRUCTION</b>	<b>Total</b>	<b>5,639</b>	<b>0</b>	<b>0</b>	<b>0</b>	<b>0</b>	<b>0</b>	<b>0</b>	<b>5,639</b>
	ACNP	0	145	0	0	0	0	0	145
<b>ALTERNATIVE CONTRACTING INCENTIVES</b>		<b>Total</b>	<b>0</b>	<b>145</b>	<b>0</b>	<b>0</b>	<b>0</b>	<b>0</b>	<b>145</b>

RESPONSIBLE AGENCY: **FDOT**

Item Segment **TOTAL ALL Years ALL Phases:** **\$6,415**  
 Item Number: **443896**      Item **TOTAL ALL Years ALL Phases ALL Segments:** **\$6,415**

TPO Project No: **DT4438991**  
 LRTP Ref: 06-09  
 County: MIAMI-DADE  
 Roadway ID: 87060001  
 Lanes Exist: 3  
 Lanes Improved: 3  
 Lanes Added:  
 Project Length: 2.431  
 District: 6

Project Description: **SR A1A / HARDING AVE / ABBOTT AVE N OF 96 ST INDIAN CREEK DR**

Type of Work: **RESURFACING**      SIS or Non-SIS: **No**

Extra Description:

PHASE :		Proposed Funding (in \$000s)							
		Funding Source	<2025	2024 - 2025	2025 - 2026	2026 - 2027	2027 - 2028	2028 - 2029	>2029
<b>PRELIMINARY ENGINEERING</b>	DDR	1	0	0	0	0	0	0	1
	DIH	94	0	0	0	0	0	0	94
	DS	36	0	0	0	0	0	0	36
	DS	52	0	0	0	0	0	0	52
	SA	1,453	0	0	0	0	0	0	1,453
	<b>Total</b>	<b>1,636</b>	<b>0</b>	<b>0</b>	<b>0</b>	<b>0</b>	<b>0</b>	<b>0</b>	<b>1,636</b>
<b>RIGHT OF WAY</b>		<b>Total</b>	<b>1</b>	<b>0</b>	<b>0</b>	<b>0</b>	<b>0</b>	<b>0</b>	<b>1</b>

MIAMI-DADE TRANSPORTATION PLANNING ORGANIZATION  
TRANSPORTATION IMPROVEMENT PROGRAM  
PRIMARY STATE HIGHWAYS AND INTERMODAL



**HIGHWAYS**

TPO Project No: **DT4438991**  
 LRTP Ref: 06-09  
 County: MIAMI-DADE  
 Roadway ID: 87060001  
 Lanes Exist: 3  
 Lanes Improved: 3  
 Lanes Added:  
 Project Length: 2.431  
 District: 6

Project Description: **SR A1A / HARDING AVE / ABBOTT AVE N OF 96 ST INDIAN CREEK DR**

Type of Work: **RESURFACING**      SIS or Non-SIS: **No**

Extra Description:

PHASE :		Proposed Funding (in \$000s)							All Years
		<2025	2024 - 2025	2025 - 2026	2026 - 2027	2027 - 2028	2028 - 2029	>2029	
	Funding Source								
	DS	37	0	0	0	0	0	0	37
	LF	258	0	0	0	0	0	0	258
<b>RAILROAD &amp; UTILITIES</b>		<b>Total</b>	<b>295</b>	<b>0</b>	<b>0</b>	<b>0</b>	<b>0</b>	<b>0</b>	<b>295</b>
	ACNR	3,044	0	0	0	0	0	0	3,044
	ACSA	3,229	0	0	0	0	0	0	3,229
	CARU	485	0	0	0	0	0	0	485
	DDR	1,024	0	0	0	0	0	0	1,024
	DDR	1,699	0	0	0	0	0	0	1,699
	DIH	50	0	0	0	0	0	0	50
	DS	1	0	0	0	0	0	0	1
	PROT	2,105	0	0	0	0	0	0	2,105
	SA	1,325	0	0	0	0	0	0	1,325
<b>CONSTRUCTION</b>		<b>Total</b>	<b>12,962</b>	<b>0</b>	<b>0</b>	<b>0</b>	<b>0</b>	<b>0</b>	<b>12,962</b>
	DDR	0	240	0	0	0	0	0	240
<b>ALTERNATIVE CONTRACTING INCENTIVES</b>		<b>Total</b>	<b>0</b>	<b>240</b>	<b>0</b>	<b>0</b>	<b>0</b>	<b>0</b>	<b>240</b>

RESPONSIBLE AGENCY: FDOT

Item Segment **TOTAL ALL Years ALL Phases:** \$15,134  
 Item Number: 443899      Item **TOTAL ALL Years ALL Phases ALL Segments:** \$16,988

TPO Project No: **DT4438992**  
 LRTP Ref: 06-09  
 County: MIAMI-DADE  
 Roadway ID: 87060001  
 Lanes Exist: 3  
 Lanes Improved:  
 Lanes Added:  
 Project Length: 0.043  
 District: 6

Project Description: **SR A1A / HARDING AVE AT 87 ST**

Type of Work: **TRAFFIC OPS IMPROVEMENT**      SIS or Non-SIS: **No**

Extra Description:

PHASE :		Proposed Funding (in \$000s)							All Years
		<2025	2024 - 2025	2025 - 2026	2026 - 2027	2027 - 2028	2028 - 2029	>2029	
	Funding Source								
	DDR	126	0	0	0	0	0	0	126



MIAMI-DADE TRANSPORTATION PLANNING ORGANIZATION  
TRANSPORTATION IMPROVEMENT PROGRAM  
PRIMARY STATE HIGHWAYS AND INTERMODAL



**HIGHWAYS**

TPO Project No: **DT4438992**  
 LRTP Ref: 06-09  
 County: MIAMI-DADE  
 Roadway ID: 87060001  
 Lanes Exist: 3  
 Lanes Improved:  
 Lanes Added:  
 Project Length: 0.043  
 District: 6

Project Description: **SR A1A / HARDING AVE AT 87 ST**  
 Type of Work: **TRAFFIC OPS IMPROVEMENT**      SIS or Non-SIS: **No**  
 Extra Description:

PHASE :		Proposed Funding (in \$000s)							
		Funding Source	<2025	2024 - 2025	2025 - 2026	2026 - 2027	2027 - 2028	2028 - 2029	>2029
	DIH	16	0	0	0	0	0	0	16
	DS	7	0	0	0	0	0	0	7
<b>PRELIMINARY ENGINEERING</b>	<b>Total</b>	<b>149</b>	<b>0</b>	<b>0</b>	<b>0</b>	<b>0</b>	<b>0</b>	<b>0</b>	<b>149</b>
	LF	0	65	0	0	0	0	0	65
<b>RAILROAD &amp; UTILITIES</b>	<b>Total</b>	<b>0</b>	<b>65</b>	<b>0</b>	<b>0</b>	<b>0</b>	<b>0</b>	<b>0</b>	<b>65</b>
	DDR	0	576	0	0	0	0	0	576
	DIH	0	33	0	0	0	0	0	33
<b>CONSTRUCTION</b>	<b>Total</b>	<b>0</b>	<b>609</b>	<b>0</b>	<b>0</b>	<b>0</b>	<b>0</b>	<b>0</b>	<b>609</b>

RESPONSIBLE AGENCY: **FDOT**

Item Segment **TOTAL ALL Years ALL Phases:** **\$823**  
 Item Number: **443899**      Item **TOTAL ALL Years ALL Phases ALL Segments:** **\$16,988**

TPO Project No: **DT4438994**  
 LRTP Ref: 06-09  
 County: MIAMI-DADE  
 Roadway ID: 87060000  
 Lanes Exist: 3  
 Lanes Improved: 3  
 Lanes Added:  
 Project Length: 0.300  
 District: 6

Project Description: **SR A1A / COLLINS AVE AT 89 ST AND SR A1A / HARDING AVE AT 90 ST**  
 Type of Work: **TRAFFIC OPS IMPROVEMENT**      SIS or Non-SIS: **No**  
 Extra Description:

PHASE :		Proposed Funding (in \$000s)							
		Funding Source	<2025	2024 - 2025	2025 - 2026	2026 - 2027	2027 - 2028	2028 - 2029	>2029
	DIH	25	0	0	0	0	0	0	25
	DS	186	0	0	0	0	0	0	186
<b>PRELIMINARY ENGINEERING</b>	<b>Total</b>	<b>211</b>	<b>0</b>	<b>0</b>	<b>0</b>	<b>0</b>	<b>0</b>	<b>0</b>	<b>211</b>
	LF	0	65	0	0	0	0	0	65
<b>RAILROAD &amp; UTILITIES</b>	<b>Total</b>	<b>0</b>	<b>65</b>	<b>0</b>	<b>0</b>	<b>0</b>	<b>0</b>	<b>0</b>	<b>65</b>
	TALU	0	755	0	0	0	0	0	755
<b>CONSTRUCTION</b>	<b>Total</b>	<b>0</b>	<b>755</b>	<b>0</b>	<b>0</b>	<b>0</b>	<b>0</b>	<b>0</b>	<b>755</b>

MIAMI-DADE TRANSPORTATION PLANNING ORGANIZATION  
TRANSPORTATION IMPROVEMENT PROGRAM  
PRIMARY STATE HIGHWAYS AND INTERMODAL



**HIGHWAYS**

RESPONSIBLE AGENCY: **FDOT**

Item Segment TOTAL ALL Years ALL Phases: **\$1,031**

Item Number: **443899**      Item TOTAL ALL Years ALL Phases ALL Segments: **\$16,988**

TPO Project No: **DT4439051**  
 LRTP Ref: **06-09**  
 County: **MIAMI-DADE**  
 Roadway ID: **87120001**  
 Lanes Exist: **3**  
 Lanes Improved: **3**  
 Lanes Added:  
 Project Length: **0.452**  
 District: **6**

Project Description: **SR 90 / US 41 / SW 7 ST**

**BRICKELL AVE**

**W OF SW 2 AVE**

Type of Work: **RESURFACING**

SIS or Non-SIS: **No**

Extra Description:

Proposed Funding (in \$000s)

PHASE :	Funding Source	Proposed Funding (in \$000s)							All Years
		<2025	2024 - 2025	2025 - 2026	2026 - 2027	2027 - 2028	2028 - 2029	>2029	
<b>PRELIMINARY ENGINEERING</b>	DDR	499	0	0	0	0	0	0	499
	DIH	32	0	0	0	0	0	0	32
	DS	78	0	0	0	0	0	0	78
	<b>Total</b>	<b>609</b>	<b>0</b>	<b>0</b>	<b>0</b>	<b>0</b>	<b>0</b>	<b>0</b>	<b>609</b>
<b>RAILROAD &amp; UTILITIES</b>	LF	0	0	108	0	0	0	0	108
	<b>Total</b>	<b>0</b>	<b>0</b>	<b>108</b>	<b>0</b>	<b>0</b>	<b>0</b>	<b>0</b>	<b>108</b>
<b>CONSTRUCTION</b>	ACNR	0	0	1,131	0	0	0	0	1,131
	CARU	0	0	51	0	0	0	0	51
	DDR	0	0	1,992	0	0	0	0	1,992
	SA	0	0	32	0	0	0	0	32
	<b>Total</b>	<b>0</b>	<b>0</b>	<b>3,206</b>	<b>0</b>	<b>0</b>	<b>0</b>	<b>0</b>	<b>3,206</b>
<b>ALTERNATIVE CONTRACTING INCENTIVES</b>	DDR	0	0	0	0	48	0	0	48
	<b>Total</b>	<b>0</b>	<b>0</b>	<b>0</b>	<b>0</b>	<b>48</b>	<b>0</b>	<b>0</b>	<b>48</b>

RESPONSIBLE AGENCY: **FDOT**

Item Segment TOTAL ALL Years ALL Phases: **\$3,971**

Item Number: **443905**      Item TOTAL ALL Years ALL Phases ALL Segments: **\$3,971**

MIAMI-DADE TRANSPORTATION PLANNING ORGANIZATION  
TRANSPORTATION IMPROVEMENT PROGRAM  
PRIMARY STATE HIGHWAYS AND INTERMODAL



**HIGHWAYS**

TPO Project No: **DT4439081**  
 LRTP Ref: 06-09  
 County: MIAMI-DADE  
 Roadway ID: 87030000  
 Lanes Exist: 6  
 Lanes Improved: 6  
 Lanes Added:  
 Project Length: 1.026  
 District: 6

Project Description: **SR 5 / US 1 / S DIXIE HWY S OF SW 100 ST S OF SW 88 ST**

Type of Work: **RESURFACING** SIS or Non-SIS: **No**

Extra Description:

		Proposed Funding (in \$000s)							
PHASE :	Funding Source	<2025	2024 - 2025	2025 - 2026	2026 - 2027	2027 - 2028	2028 - 2029	>2029	All Years
	DDR	465	0	0	0	0	0	0	465
	DIH	40	0	0	0	0	0	0	40
	DS	48	0	0	0	0	0	0	48
<b>PRELIMINARY ENGINEERING</b>	<b>Total</b>	<b>553</b>	<b>0</b>	<b>0</b>	<b>0</b>	<b>0</b>	<b>0</b>	<b>0</b>	<b>553</b>
	DIH	1	0	0	0	0	0	0	1
<b>RIGHT OF WAY</b>	<b>Total</b>	<b>1</b>	<b>0</b>	<b>0</b>	<b>0</b>	<b>0</b>	<b>0</b>	<b>0</b>	<b>1</b>
	ACNR	0	129	0	0	0	0	0	129
	CARU	0	87	0	0	0	0	0	87
	DDR	0	930	0	0	0	0	0	930
	DIH	0	75	0	0	0	0	0	75
	SA	0	2,072	0	0	0	0	0	2,072
<b>CONSTRUCTION</b>	<b>Total</b>	<b>0</b>	<b>3,293</b>	<b>0</b>	<b>0</b>	<b>0</b>	<b>0</b>	<b>0</b>	<b>3,293</b>
	ACNR	0	160	0	0	0	0	0	160
<b>ALTERNATIVE CONTRACTING INCENTIVES</b>	<b>Total</b>	<b>0</b>	<b>160</b>	<b>0</b>	<b>0</b>	<b>0</b>	<b>0</b>	<b>0</b>	<b>160</b>

RESPONSIBLE AGENCY: **FDOT**

Item Segment **TOTAL ALL Years ALL Phases:** **\$4,007**

Item Number: **443908** Item **TOTAL ALL Years ALL Phases ALL Segments:** **\$4,007**

TPO Project No: **DT4439091**  
 LRTP Ref: 06-09  
 County: MIAMI-DADE  
 Roadway ID: 87080900  
 Lanes Exist: 2  
 Lanes Improved: 2  
 Lanes Added:  
 Project Length: 1.015  
 District: 6

Project Description: **SR 934 / NW 74 ST / W / E 21 ST E OF W 4 AVE E 4 AVE**

Type of Work: **RESURFACING** SIS or Non-SIS: **No**

Extra Description:

		Proposed Funding (in \$000s)							
PHASE :	Funding Source	<2025	2024 - 2025	2025 - 2026	2026 - 2027	2027 - 2028	2028 - 2029	>2029	All Years
	ACSS	6	0	0	0	0	0	0	6
	DDR	580	0	0	0	0	0	0	580

MIAMI-DADE TRANSPORTATION PLANNING ORGANIZATION  
 TRANSPORTATION IMPROVEMENT PROGRAM  
 PRIMARY STATE HIGHWAYS AND INTERMODAL



**HIGHWAYS**

TPO Project No: **DT4439091**  
 LRTP Ref: 06-09  
 County: MIAMI-DADE  
 Roadway ID: 87080900  
 Lanes Exist: 2  
 Lanes Improved: 2  
 Lanes Added:  
 Project Length: 1.015  
 District: 6

Project Description: **SR 934 / NW 74 ST / W / E 21 ST                      E OF W 4 AVE                      E 4 AVE**

Type of Work: **RESURFACING**                      SIS or Non-SIS: **No**

Extra Description:

		Proposed Funding (in \$000s)							
PHASE :	Funding Source	<2025	2024 - 2025	2025 - 2026	2026 - 2027	2027 - 2028	2028 - 2029	>2029	All Years
	DIH	28	0	0	0	0	0	0	28
	DS	140	0	0	0	0	0	0	140
	HSP	48	0	0	0	0	0	0	48
<b>PRELIMINARY ENGINEERING</b>	<b>Total</b>	<b>802</b>	<b>0</b>	<b>0</b>	<b>0</b>	<b>0</b>	<b>0</b>	<b>0</b>	<b>802</b>
	DIH	5	0	0	0	0	0	0	5
<b>RIGHT OF WAY</b>	<b>Total</b>	<b>5</b>	<b>0</b>	<b>0</b>	<b>0</b>	<b>0</b>	<b>0</b>	<b>0</b>	<b>5</b>
	DDR	5	0	0	0	0	0	0	5
	DS	15	0	0	0	0	0	0	15
<b>RAILROAD &amp; UTILITIES</b>	<b>Total</b>	<b>20</b>	<b>0</b>	<b>0</b>	<b>0</b>	<b>0</b>	<b>0</b>	<b>0</b>	<b>20</b>
	ACSS	424	79	0	0	0	0	0	503
	CARU	8	0	0	0	0	0	0	8
	DDR	4,134	477	0	0	0	0	0	4,611
	SA	125	0	0	0	0	0	0	125
<b>CONSTRUCTION</b>	<b>Total</b>	<b>4,691</b>	<b>556</b>	<b>0</b>	<b>0</b>	<b>0</b>	<b>0</b>	<b>0</b>	<b>5,247</b>
	DDR	0	0	180	0	0	0	0	180
<b>ALTERNATIVE CONTRACTING INCENTIVES</b>	<b>Total</b>	<b>0</b>	<b>0</b>	<b>180</b>	<b>0</b>	<b>0</b>	<b>0</b>	<b>0</b>	<b>180</b>

RESPONSIBLE AGENCY: FDOT

Item Segment TOTAL ALL Years ALL Phases: **\$6,254**  
 Item Number: 443909                      Item TOTAL ALL Years ALL Phases ALL Segments: **\$6,254**

MIAMI-DADE TRANSPORTATION PLANNING ORGANIZATION  
 TRANSPORTATION IMPROVEMENT PROGRAM  
 PRIMARY STATE HIGHWAYS AND INTERMODAL



**HIGHWAYS**

TPO Project No: **DT4439111**  
 LRTP Ref: 06-09  
 County: MIAMI-DADE  
 Roadway ID: 87030000  
 Lanes Exist: 6  
 Lanes Improved: 6  
 Lanes Added:  
 Project Length: 0.430  
 District: 6

Project Description: **SR 5 / US 1 / BISCAYNE BLVD S OF NE 5 ST NE 11 ST**

Type of Work: **RESURFACING** SIS or Non-SIS: **No**

Extra Description:

		Proposed Funding (in \$000s)							
PHASE :	Funding Source	<2025	2024 - 2025	2025 - 2026	2026 - 2027	2027 - 2028	2028 - 2029	>2029	All Years
	DDR	649	0	0	0	0	0	0	649
	DIH	54	0	0	0	0	0	0	54
	DS	67	0	0	0	0	0	0	67
<b>PRELIMINARY ENGINEERING</b>	<b>Total</b>	<b>770</b>	<b>0</b>	<b>0</b>	<b>0</b>	<b>0</b>	<b>0</b>	<b>0</b>	<b>770</b>
	DDR	20	0	0	0	0	0	0	20
<b>RAILROAD &amp; UTILITIES</b>	<b>Total</b>	<b>20</b>	<b>0</b>	<b>0</b>	<b>0</b>	<b>0</b>	<b>0</b>	<b>0</b>	<b>20</b>
	DDR	4,675	0	0	0	0	0	0	4,675
	DIH	66	0	0	0	0	0	0	66
<b>CONSTRUCTION</b>	<b>Total</b>	<b>4,741</b>	<b>0</b>	<b>0</b>	<b>0</b>	<b>0</b>	<b>0</b>	<b>0</b>	<b>4,741</b>
	ACNR	0	0	100	0	0	0	0	100
<b>ALTERNATIVE CONTRACTING INCENTIVES</b>	<b>Total</b>	<b>0</b>	<b>0</b>	<b>100</b>	<b>0</b>	<b>0</b>	<b>0</b>	<b>0</b>	<b>100</b>

RESPONSIBLE AGENCY: **FDOT**

Item Segment **TOTAL ALL Years ALL Phases:** **\$5,631**  
 Item Number: **443911** Item **TOTAL ALL Years ALL Phases ALL Segments:** **\$5,631**

TPO Project No: **DT4439121**  
 LRTP Ref: 06-09  
 County: MIAMI-DADE  
 Roadway ID: 87030000  
 Lanes Exist: 2  
 Lanes Improved: 2  
 Lanes Added:  
 Project Length: 1.265  
 District: 6

Project Description: **SR 5 / US 1 / BISCAYNE BLVD N OF NE 105 ST S OF NE 123 ST**

Type of Work: **RESURFACING** SIS or Non-SIS: **No**

Extra Description:

		Proposed Funding (in \$000s)							
PHASE :	Funding Source	<2025	2024 - 2025	2025 - 2026	2026 - 2027	2027 - 2028	2028 - 2029	>2029	All Years
	DDR	550	0	0	0	0	0	0	550
	DIH	45	0	0	0	0	0	0	45
	DS	203	0	0	0	0	0	0	203
<b>PRELIMINARY ENGINEERING</b>	<b>Total</b>	<b>798</b>	<b>0</b>	<b>0</b>	<b>0</b>	<b>0</b>	<b>0</b>	<b>0</b>	<b>798</b>
	ACSA	129	0	0	0	0	0	0	129

MIAMI-DADE TRANSPORTATION PLANNING ORGANIZATION  
TRANSPORTATION IMPROVEMENT PROGRAM  
PRIMARY STATE HIGHWAYS AND INTERMODAL



**HIGHWAYS**

TPO Project No: **DT4439121**  
 LRTP Ref: 06-09  
 County: MIAMI-DADE  
 Roadway ID: 87030000  
 Lanes Exist: 2  
 Lanes Improved: 2  
 Lanes Added:  
 Project Length: 1.265  
 District: 6

Project Description: **SR 5 / US 1 / BISCYNE BLVD N OF NE 105 ST S OF NE 123 ST**

Type of Work: **RESURFACING** SIS or Non-SIS: **No**

Extra Description:

		Proposed Funding (in \$000s)							
PHASE :	Funding Source	<2025	2024 - 2025	2025 - 2026	2026 - 2027	2027 - 2028	2028 - 2029	>2029	All Years
	CARU	8	0	0	0	0	0	0	8
	DDR	630	0	0	0	0	0	0	630
	DIH	80	0	0	0	0	0	0	80
	DS	4,669	0	0	0	0	0	0	4,669
	SA	80	0	0	0	0	0	0	80
<b>CONSTRUCTION</b>	<b>Total</b>	<b>5,596</b>	<b>0</b>	<b>0</b>	<b>0</b>	<b>0</b>	<b>0</b>	<b>0</b>	<b>5,596</b>
	DDR	0	0	140	0	0	0	0	140
<b>ALTERNATIVE CONTRACTING INCENTIVES</b>	<b>Total</b>	<b>0</b>	<b>0</b>	<b>140</b>	<b>0</b>	<b>0</b>	<b>0</b>	<b>0</b>	<b>140</b>

RESPONSIBLE AGENCY: **FDOT**

Item Segment **TOTAL ALL Years ALL Phases:** **\$6,534**  
 Item Number: **443912** Item **TOTAL ALL Years ALL Phases ALL Segments:** **\$6,534**

TPO Project No: **DT4439131**  
 LRTP Ref: 06-09  
 County: MIAMI-DADE  
 Roadway ID: 87061000  
 Lanes Exist: 3  
 Lanes Improved: 3  
 Lanes Added:  
 Project Length: 0.785  
 District: 6

Project Description: **SR 886 / PORT BLVD BISCAYNE BLVD PORT MIAMI**

Type of Work: **RIGID PAVEMENT REHABILITATION** SIS or Non-SIS: **No**

Extra Description:

		Proposed Funding (in \$000s)							
PHASE :	Funding Source	<2025	2024 - 2025	2025 - 2026	2026 - 2027	2027 - 2028	2028 - 2029	>2029	All Years
	ACSS	41	0	0	0	0	0	0	41
	DDR	438	0	0	0	0	0	0	438
	DIH	30	5	0	0	0	0	0	35
	DS	65	0	0	0	0	0	0	65
<b>PRELIMINARY ENGINEERING</b>	<b>Total</b>	<b>574</b>	<b>5</b>	<b>0</b>	<b>0</b>	<b>0</b>	<b>0</b>	<b>0</b>	<b>579</b>
	ACNR	0	0	25	0	0	0	0	25
	DDR	5	0	0	0	0	0	0	5
<b>RAILROAD &amp; UTILITIES</b>	<b>Total</b>	<b>5</b>	<b>0</b>	<b>25</b>	<b>0</b>	<b>0</b>	<b>0</b>	<b>0</b>	<b>30</b>

MIAMI-DADE TRANSPORTATION PLANNING ORGANIZATION  
TRANSPORTATION IMPROVEMENT PROGRAM  
PRIMARY STATE HIGHWAYS AND INTERMODAL



**HIGHWAYS**

TPO Project No: **DT4439131**  
 LRTP Ref: 06-09  
 County: MIAMI-DADE  
 Roadway ID: 87061000  
 Lanes Exist: 3  
 Lanes Improved: 3  
 Lanes Added:  
 Project Length: 0.785  
 District: 6

Project Description: **SR 886 / PORT BLVD** **BISCAYNE BLVD** **PORT MIAMI**

Type of Work: **RIGID PAVEMENT REHABILITATION** SIS or Non-SIS: **No**

Extra Description:

		Proposed Funding (in \$000s)							
PHASE :	Funding Source	<2025	2024 - 2025	2025 - 2026	2026 - 2027	2027 - 2028	2028 - 2029	>2029	All Years
	ACNR	0	0	3,060	0	0	0	0	3,060
	CARU	0	0	12	0	0	0	0	12
	DDR	0	0	449	0	0	0	0	449
	SA	0	0	135	0	0	0	0	135
<b>CONSTRUCTION</b>	<b>Total</b>	<b>0</b>	<b>0</b>	<b>3,656</b>	<b>0</b>	<b>0</b>	<b>0</b>	<b>0</b>	<b>3,656</b>

RESPONSIBLE AGENCY: **FDOT**

Item Segment **TOTAL ALL Years ALL Phases:** **\$4,265**  
 Item Number: **443913** Item **TOTAL ALL Years ALL Phases ALL Segments:** **\$4,265**

TPO Project No: **DT4439141**  
 LRTP Ref: 06-09  
 County: MIAMI-DADE  
 Roadway ID: 87240000  
 Lanes Exist: 6  
 Lanes Improved: 6  
 Lanes Added:  
 Project Length: 0.546  
 District: 6

Project Description: **SR 9 / SR 817 / NW 27 AVE** **N OF NW 135 ST** **BURLINGTON ST**

Type of Work: **RESURFACING** SIS or Non-SIS: **No**

Extra Description:

		Proposed Funding (in \$000s)							
PHASE :	Funding Source	<2025	2024 - 2025	2025 - 2026	2026 - 2027	2027 - 2028	2028 - 2029	>2029	All Years
	DDR	355	0	0	0	0	0	0	355
	DIH	35	0	0	0	0	0	0	35
	DS	15	0	0	0	0	0	0	15
<b>PRELIMINARY ENGINEERING</b>	<b>Total</b>	<b>405</b>	<b>0</b>	<b>0</b>	<b>0</b>	<b>0</b>	<b>0</b>	<b>0</b>	<b>405</b>
	LF	2	0	0	0	0	0	0	2
<b>RAILROAD &amp; UTILITIES</b>	<b>Total</b>	<b>2</b>	<b>0</b>	<b>0</b>	<b>0</b>	<b>0</b>	<b>0</b>	<b>0</b>	<b>2</b>
	ACNR	1,338	0	0	0	0	0	0	1,338
	DDR	177	0	0	0	0	0	0	177
	DDR	157	0	0	0	0	0	0	157

MIAMI-DADE TRANSPORTATION PLANNING ORGANIZATION  
TRANSPORTATION IMPROVEMENT PROGRAM  
PRIMARY STATE HIGHWAYS AND INTERMODAL



**HIGHWAYS**

TPO Project No: **DT4439141**  
 LRTP Ref: 06-09  
 County: MIAMI-DADE  
 Roadway ID: 87240000  
 Lanes Exist: 6  
 Lanes Improved: 6  
 Lanes Added:  
 Project Length: 0.546  
 District: 6

Project Description: **SR 9 / SR 817 / NW 27 AVE N OF NW 135 ST BURLINGTON ST**

Type of Work: **RESURFACING** SIS or Non-SIS: **No**

Extra Description:

		Proposed Funding (in \$000s)							
PHASE :	Funding Source	<2025	2024 - 2025	2025 - 2026	2026 - 2027	2027 - 2028	2028 - 2029	>2029	All Years
	DIH	37	0	0	0	0	0	0	37
	PROT	50	0	0	0	0	0	0	50
<b>CONSTRUCTION</b>	<b>Total</b>	<b>1,759</b>	<b>0</b>	<b>0</b>	<b>0</b>	<b>0</b>	<b>0</b>	<b>0</b>	<b>1,759</b>
	DDR	0	65	0	0	0	0	0	65
<b>ALTERNATIVE CONTRACTING INCENTIVES</b>	<b>Total</b>	<b>0</b>	<b>65</b>	<b>0</b>	<b>0</b>	<b>0</b>	<b>0</b>	<b>0</b>	<b>65</b>

RESPONSIBLE AGENCY: FDOT

Item Segment TOTAL ALL Years ALL Phases: **\$2,231**  
 Item Number: 443914 Item TOTAL ALL Years ALL Phases ALL Segments: **\$2,231**

TPO Project No: **DT4439172**  
 LRTP Ref: 07-68  
 County: MIAMI-DADE  
 Roadway ID: 87120000  
 Lanes Exist: 4  
 Lanes Improved: 4  
 Lanes Added:  
 Project Length: 0.808  
 District: 6

Project Description: **SR 90 / SW 8 ST E OF SW 36 AVE E OF SW 29 AVE**

Type of Work: **PEDESTRIAN SAFETY IMPROVEMENT** SIS or Non-SIS: **No**

Extra Description:

		Proposed Funding (in \$000s)							
PHASE :	Funding Source	<2025	2024 - 2025	2025 - 2026	2026 - 2027	2027 - 2028	2028 - 2029	>2029	All Years
	DDR	8	0	0	0	0	0	0	8
	DIH	34	0	0	0	0	0	0	34
	DS	12	0	0	0	0	0	0	12
<b>PRELIMINARY ENGINEERING</b>	<b>Total</b>	<b>54</b>	<b>0</b>	<b>0</b>	<b>0</b>	<b>0</b>	<b>0</b>	<b>0</b>	<b>54</b>
	DDR	172	0	0	0	0	0	0	172
	DIH	33	0	0	0	0	0	0	33
<b>RIGHT OF WAY</b>	<b>Total</b>	<b>205</b>	<b>0</b>	<b>0</b>	<b>0</b>	<b>0</b>	<b>0</b>	<b>0</b>	<b>205</b>
	ARPA	993	0	0	0	0	0	0	993
	DDR	18	0	0	0	0	0	0	18
	DIH	36	0	0	0	0	0	0	36
<b>CONSTRUCTION</b>	<b>Total</b>	<b>1,047</b>	<b>0</b>	<b>0</b>	<b>0</b>	<b>0</b>	<b>0</b>	<b>0</b>	<b>1,047</b>



MIAMI-DADE TRANSPORTATION PLANNING ORGANIZATION  
 TRANSPORTATION IMPROVEMENT PROGRAM  
 PRIMARY STATE HIGHWAYS AND INTERMODAL



**HIGHWAYS**

TPO Project No: **DT4439172**  
 LRTP Ref: 07-68  
 County: MIAMI-DADE  
 Roadway ID: 87120000  
 Lanes Exist: 4  
 Lanes Improved: 4  
 Lanes Added:  
 Project Length: 0.808  
 District: 6

Project Description: **SR 90 / SW 8 ST** **E OF SW 36 AVE** **E OF SW 29 AVE**

Type of Work: **PEDESTRIAN SAFETY IMPROVEMENT** SIS or Non-SIS: **No**

Extra Description:

		Proposed Funding (in \$000s)							
PHASE :	Funding Source	<2025	2024 - 2025	2025 - 2026	2026 - 2027	2027 - 2028	2028 - 2029	>2029	All Years
	DDR	0	41	0	0	0	0	0	41
<b>ALTERNATIVE CONTRACTING INCENTIVES</b>	<b>Total</b>	<b>0</b>	<b>41</b>	<b>0</b>	<b>0</b>	<b>0</b>	<b>0</b>	<b>0</b>	<b>41</b>

RESPONSIBLE AGENCY: **FDOT**

Item Segment **TOTAL ALL Years ALL Phases:** **\$1,347**  
 Item Number: **443917** Item **TOTAL ALL Years ALL Phases ALL Segments:** **\$1,347**

TPO Project No: **DT4439181**  
 LRTP Ref: 06-09  
 County: MIAMI-DADE  
 Roadway ID:  
 Lanes Exist:  
 Lanes Improved:  
 Lanes Added:  
 Project Length: 1.492  
 District: 6

Project Description: **SR 90 / SW 8 ST** **W OF SW 57 AVE** **W OF SW 42 AVE**

Type of Work: **RESURFACING** SIS or Non-SIS: **No**

Extra Description:

		Proposed Funding (in \$000s)							
PHASE :	Funding Source	<2025	2024 - 2025	2025 - 2026	2026 - 2027	2027 - 2028	2028 - 2029	>2029	All Years
		606	0	0	0	0	0	0	606
		199	0	0	0	0	0	0	199
<b>PRELIMINARY ENGINEERING</b>	<b>Total</b>	<b>805</b>	<b>0</b>	<b>0</b>	<b>0</b>	<b>0</b>	<b>0</b>	<b>0</b>	<b>805</b>
		1	0	0	0	0	0	0	1
<b>RIGHT OF WAY</b>	<b>Total</b>	<b>1</b>	<b>0</b>	<b>0</b>	<b>0</b>	<b>0</b>	<b>0</b>	<b>0</b>	<b>1</b>
		4,791	0	0	0	0	0	0	4,791
<b>CONSTRUCTION</b>	<b>Total</b>	<b>4,791</b>	<b>0</b>	<b>0</b>	<b>0</b>	<b>0</b>	<b>0</b>	<b>0</b>	<b>4,791</b>
		140	0	0	0	0	0	0	140
<b>ALTERNATIVE CONTRACTING INCENTIVES</b>	<b>Total</b>	<b>140</b>	<b>0</b>	<b>0</b>	<b>0</b>	<b>0</b>	<b>0</b>	<b>0</b>	<b>140</b>

RESPONSIBLE AGENCY: **FDOT**

Item Segment **TOTAL ALL Years ALL Phases:** **\$5,737**  
 Item Number: **443918** Item **TOTAL ALL Years ALL Phases ALL Segments:** **\$7,543**

MIAMI-DADE TRANSPORTATION PLANNING ORGANIZATION  
TRANSPORTATION IMPROVEMENT PROGRAM  
PRIMARY STATE HIGHWAYS AND INTERMODAL



**HIGHWAYS**

TPO Project No: **DT4439182**  
 LRTP Ref: 07-68  
 County: MIAMI-DADE  
 Roadway ID:  
 Lanes Exist:  
 Lanes Improved:  
 Lanes Added:  
 Project Length: 0.043  
 District: 6

Project Description: **SR 90 / SW 8 ST** **AT SW 44 AVE**

Type of Work: **PEDESTRIAN SAFETY IMPROVEMENT** SIS or Non-SIS: **No**

Extra Description:

		Proposed Funding (in \$000s)							
PHASE :	Funding Source	<2025	2024 - 2025	2025 - 2026	2026 - 2027	2027 - 2028	2028 - 2029	>2029	All Years
		314	0	0	0	0	0	0	314
<b>CONSTRUCTION</b>	<b>Total</b>	<b>314</b>	<b>0</b>	<b>0</b>	<b>0</b>	<b>0</b>	<b>0</b>	<b>0</b>	<b>314</b>

RESPONSIBLE AGENCY: **FDOT**

Item Segment **TOTAL ALL Years ALL Phases:** **\$314**

Item Number: **443918** Item **TOTAL ALL Years ALL Phases ALL Segments:** **\$7,543**

TPO Project No: **DT4439183**  
 LRTP Ref: 07-68  
 County: MIAMI-DADE  
 Roadway ID: 87120000  
 Lanes Exist: 4  
 Lanes Improved: 4  
 Lanes Added:  
 Project Length: 0.721  
 District: 6

Project Description: **SR 90 / SW 8 ST** **W OF SW 55 AVE** **W OF SW 48 AVE**

Type of Work: **PEDESTRIAN SAFETY IMPROVEMENT** SIS or Non-SIS: **No**

Extra Description:

		Proposed Funding (in \$000s)							
PHASE :	Funding Source	<2025	2024 - 2025	2025 - 2026	2026 - 2027	2027 - 2028	2028 - 2029	>2029	All Years
	DIH	33	0	0	0	0	0	0	33
	DS	25	0	0	0	0	0	0	25
<b>PRELIMINARY ENGINEERING</b>	<b>Total</b>	<b>58</b>	<b>0</b>	<b>0</b>	<b>0</b>	<b>0</b>	<b>0</b>	<b>0</b>	<b>58</b>
	DDR	46	0	0	0	0	0	0	46
	DIH	32	0	0	0	0	0	0	32
<b>RIGHT OF WAY</b>	<b>Total</b>	<b>78</b>	<b>0</b>	<b>0</b>	<b>0</b>	<b>0</b>	<b>0</b>	<b>0</b>	<b>78</b>
	ARPA	1,229	0	0	0	0	0	0	1,229
	DDR	25	0	0	0	0	0	0	25
	DIH	50	0	0	0	0	0	0	50
<b>CONSTRUCTION</b>	<b>Total</b>	<b>1,304</b>	<b>0</b>	<b>0</b>	<b>0</b>	<b>0</b>	<b>0</b>	<b>0</b>	<b>1,304</b>

MIAMI-DADE TRANSPORTATION PLANNING ORGANIZATION  
 TRANSPORTATION IMPROVEMENT PROGRAM  
 PRIMARY STATE HIGHWAYS AND INTERMODAL



**HIGHWAYS**

TPO Project No: **DT4439183**  
 LRTP Ref: 07-68  
 County: MIAMI-DADE  
 Roadway ID: 87120000  
 Lanes Exist: 4  
 Lanes Improved: 4  
 Lanes Added:  
 Project Length: 0.721  
 District: 6

Project Description: **SR 90 / SW 8 ST** **W OF SW 55 AVE** **W OF SW 48 AVE**

Type of Work: **PEDESTRIAN SAFETY IMPROVEMENT** SIS or Non-SIS: **No**

Extra Description:

PHASE :		Proposed Funding (in \$000s)								
		Funding Source	<2025	2024 - 2025	2025 - 2026	2026 - 2027	2027 - 2028	2028 - 2029	>2029	All Years
ALTERNATIVE CONTRACTING INCENTIVES		DDR	0	52	0	0	0	0	0	52
		<b>Total</b>	<b>0</b>	<b>52</b>	<b>0</b>	<b>0</b>	<b>0</b>	<b>0</b>	<b>0</b>	<b>52</b>

RESPONSIBLE AGENCY: **FDOT**

Item Segment **TOTAL ALL Years ALL Phases:** **\$1,492**  
 Item Number: **443918** Item **TOTAL ALL Years ALL Phases ALL Segments:** **\$7,543**

TPO Project No: **DT4439191**  
 LRTP Ref: 06-09  
 County: MIAMI-DADE  
 Roadway ID:  
 Lanes Exist:  
 Lanes Improved:  
 Lanes Added:  
 Project Length: 1.795  
 District: 6

Project Description: **SR 90 / SW 8 ST** **W OF SW 74 COURT** **W OF SW 57 AVE**

Type of Work: **RESURFACING** SIS or Non-SIS: **No**

Extra Description:

PHASE :		Proposed Funding (in \$000s)								
		Funding Source	<2025	2024 - 2025	2025 - 2026	2026 - 2027	2027 - 2028	2028 - 2029	>2029	All Years
			797	0	0	0	0	0	0	797
			361	0	0	0	0	0	0	361
<b>PRELIMINARY ENGINEERING</b>		<b>Total</b>	<b>1,158</b>	<b>0</b>	<b>0</b>	<b>0</b>	<b>0</b>	<b>0</b>	<b>0</b>	<b>1,158</b>
			1	0	0	0	0	0	0	1
<b>RIGHT OF WAY</b>		<b>Total</b>	<b>1</b>	<b>0</b>	<b>0</b>	<b>0</b>	<b>0</b>	<b>0</b>	<b>0</b>	<b>1</b>
			5	0	0	0	0	0	0	5
			31	0	0	0	0	0	0	31
			28	0	0	0	0	0	0	28
<b>RAILROAD &amp; UTILITIES</b>		<b>Total</b>	<b>64</b>	<b>0</b>	<b>0</b>	<b>0</b>	<b>0</b>	<b>0</b>	<b>0</b>	<b>64</b>
			6,096	0	0	0	0	0	0	6,096

MIAMI-DADE TRANSPORTATION PLANNING ORGANIZATION  
TRANSPORTATION IMPROVEMENT PROGRAM  
PRIMARY STATE HIGHWAYS AND INTERMODAL



**HIGHWAYS**

TPO Project No: **DT4439191**  
LRTP Ref: 06-09  
County: MIAMI-DADE  
Roadway ID:  
Lanes Exist:  
Lanes Improved:  
Lanes Added:  
Project Length: 1.795  
District: 6

Project Description: **SR 90 / SW 8 ST** **W OF SW 74 COURT** **W OF SW 57 AVE**

Type of Work: **RESURFACING** SIS or Non-SIS: **No**

Extra Description:

		Proposed Funding (in \$000s)							
PHASE :	Funding Source	<2025	2024 - 2025	2025 - 2026	2026 - 2027	2027 - 2028	2028 - 2029	>2029	All Years
		142	0	0	0	0	0	0	142
<b>CONSTRUCTION</b>	<b>Total</b>	<b>6,238</b>	<b>0</b>	<b>0</b>	<b>0</b>	<b>0</b>	<b>0</b>	<b>0</b>	<b>6,238</b>
		180	0	0	0	0	0	0	180
<b>ALTERNATIVE CONTRACTING INCENTIVES</b>	<b>Total</b>	<b>180</b>	<b>0</b>	<b>0</b>	<b>0</b>	<b>0</b>	<b>0</b>	<b>0</b>	<b>180</b>

RESPONSIBLE AGENCY: **FDOT**

Item Segment **TOTAL ALL Years ALL Phases:** **\$7,641**  
Item Number: **443919** Item **TOTAL ALL Years ALL Phases ALL Segments:** **\$9,051**

TPO Project No: **DT4439192**  
LRTP Ref: 07-68  
County: MIAMI-DADE  
Roadway ID: 87120000  
Lanes Exist: 4  
Lanes Improved:  
Lanes Added:  
Project Length: 0.217  
District: 6

Project Description: **SR 90 / SW 8 ST** **E OF 65 AVE** **W OF SW 63 AVE**

Type of Work: **PEDESTRIAN SAFETY IMPROVEMENT** SIS or Non-SIS: **No**

Extra Description:

		Proposed Funding (in \$000s)							
PHASE :	Funding Source	<2025	2024 - 2025	2025 - 2026	2026 - 2027	2027 - 2028	2028 - 2029	>2029	All Years
	DDR	47	0	0	0	0	0	0	47
	DIH	30	0	0	0	0	0	0	30
	DS	18	0	0	0	0	0	0	18
<b>PRELIMINARY ENGINEERING</b>	<b>Total</b>	<b>95</b>	<b>0</b>	<b>0</b>	<b>0</b>	<b>0</b>	<b>0</b>	<b>0</b>	<b>95</b>
	ARPA	75	0	0	0	0	0	0	75
	DIH	20	0	0	0	0	0	0	20
	DS	72	0	0	0	0	0	0	72
<b>RIGHT OF WAY</b>	<b>Total</b>	<b>167</b>	<b>0</b>	<b>0</b>	<b>0</b>	<b>0</b>	<b>0</b>	<b>0</b>	<b>167</b>
	ARPA	902	0	0	0	0	0	0	902
	DDR	152	0	0	0	0	0	0	152
	DIH	40	0	0	0	0	0	0	40

MIAMI-DADE TRANSPORTATION PLANNING ORGANIZATION  
TRANSPORTATION IMPROVEMENT PROGRAM  
PRIMARY STATE HIGHWAYS AND INTERMODAL



**HIGHWAYS**

TPO Project No: **DT4439192**  
 LRTP Ref: 07-68  
 County: MIAMI-DADE  
 Roadway ID: 87120000  
 Lanes Exist: 4  
 Lanes Improved:  
 Lanes Added:  
 Project Length: 0.217  
 District: 6

Project Description: **SR 90 / SW 8 ST** **E OF 65 AVE** **W OF SW 63 AVE**

Type of Work: **PEDESTRIAN SAFETY IMPROVEMENT** SIS or Non-SIS: **No**

Extra Description:

		Proposed Funding (in \$000s)							
PHASE :	Funding Source	<2025	2024 - 2025	2025 - 2026	2026 - 2027	2027 - 2028	2028 - 2029	>2029	All Years
	DS	7	0	0	0	0	0	0	7
<b>CONSTRUCTION</b>	<b>Total</b>	<b>1,101</b>	<b>0</b>	<b>0</b>	<b>0</b>	<b>0</b>	<b>0</b>	<b>0</b>	<b>1,101</b>
	DDR	0	47	0	0	0	0	0	47
<b>ALTERNATIVE CONTRACTING INCENTIVES</b>	<b>Total</b>	<b>0</b>	<b>47</b>	<b>0</b>	<b>0</b>	<b>0</b>	<b>0</b>	<b>0</b>	<b>47</b>

RESPONSIBLE AGENCY: **FDOT**

Item Segment **TOTAL ALL Years ALL Phases:** **\$1,410**  
 Item Number: **443919** Item **TOTAL ALL Years ALL Phases ALL Segments:** **\$9,051**

TPO Project No: **DT4439261**  
 LRTP Ref: 06-09  
 County: MIAMI-DADE  
 Roadway ID: 87080000  
 Lanes Exist: 2  
 Lanes Improved: 2  
 Lanes Added:  
 Project Length: 0.457  
 District: 6

Project Description: **SR 934 / 71 ST** **BAY DR EAST** **COLLINS AVE**

Type of Work: **RESURFACING** SIS or Non-SIS: **No**

Extra Description:

		Proposed Funding (in \$000s)							
PHASE :	Funding Source	<2025	2024 - 2025	2025 - 2026	2026 - 2027	2027 - 2028	2028 - 2029	>2029	All Years
	DDR	631	0	0	0	0	0	0	631
	DIH	20	0	0	0	0	0	0	20
	DS	18	0	0	0	0	0	0	18
<b>PRELIMINARY ENGINEERING</b>	<b>Total</b>	<b>669</b>	<b>0</b>	<b>0</b>	<b>0</b>	<b>0</b>	<b>0</b>	<b>0</b>	<b>669</b>
	ACNR	0	0	169	0	0	0	0	169
	CARU	0	0	57	0	0	0	0	57
	DDR	0	0	1,620	0	0	0	0	1,620
	DIH	0	0	64	0	0	0	0	64
<b>CONSTRUCTION</b>	<b>Total</b>	<b>0</b>	<b>0</b>	<b>1,910</b>	<b>0</b>	<b>0</b>	<b>0</b>	<b>0</b>	<b>1,910</b>

MIAMI-DADE TRANSPORTATION PLANNING ORGANIZATION  
TRANSPORTATION IMPROVEMENT PROGRAM  
PRIMARY STATE HIGHWAYS AND INTERMODAL



**HIGHWAYS**

RESPONSIBLE AGENCY: **FDOT**

Item Segment TOTAL ALL Years ALL Phases: **\$2,579**

Item Number: **443926**      Item TOTAL ALL Years ALL Phases ALL Segments: **\$2,579**

TPO Project No: **DT4439271**  
 LRTP Ref: **06-09**  
 County: **MIAMI-DADE**  
 Roadway ID: **87281000**  
 Lanes Exist: **2**  
 Lanes Improved: **2**  
 Lanes Added:  
 Project Length: **1.471**  
 District: **6**

Project Description: **SR 953 / LEJEUNE RD**

**N OF NW 79 ST**

**S OF NW 103 ST**

Type of Work: **RESURFACING**

SIS or Non-SIS: **No**

Extra Description:

Proposed Funding (in \$000s)

PHASE :	Funding Source	<2025	2024 - 2025	2025 - 2026	2026 - 2027	2027 - 2028	2028 - 2029	>2029	All Years
	ACSA	86	0	0	0	0	0	0	86
	DDR	0	0	0	0	0	0	0	0
	DIH	11	0	0	0	0	0	0	11
	DS	58	0	0	0	0	0	0	58
	GFSA	425	0	0	0	0	0	0	425
	SA	80	0	0	0	0	0	0	80
<b>PRELIMINARY ENGINEERING</b>	<b>Total</b>	<b>660</b>	<b>0</b>	<b>0</b>	<b>0</b>	<b>0</b>	<b>0</b>	<b>0</b>	<b>660</b>
	DDR	19	0	0	0	0	0	0	19
	DIH	16	0	0	0	0	0	0	16
	DS	34	0	0	0	0	0	0	34
<b>RIGHT OF WAY</b>	<b>Total</b>	<b>69</b>	<b>0</b>	<b>0</b>	<b>0</b>	<b>0</b>	<b>0</b>	<b>0</b>	<b>69</b>
	ACNR	2,027	0	0	0	0	0	0	2,027
	CARU	29	0	0	0	0	0	0	29
	DDR	823	0	0	0	0	0	0	823
	DDR	406	0	0	0	0	0	0	406
	DIH	19	0	0	0	0	0	0	19
	DS	30	0	0	0	0	0	0	30
	SA	431	0	0	0	0	0	0	431
<b>CONSTRUCTION</b>	<b>Total</b>	<b>3,765</b>	<b>0</b>	<b>0</b>	<b>0</b>	<b>0</b>	<b>0</b>	<b>0</b>	<b>3,765</b>
	DDR	0	140	0	0	0	0	0	140
<b>ALTERNATIVE CONTRACTING INCENTIVES</b>	<b>Total</b>	<b>0</b>	<b>140</b>	<b>0</b>	<b>0</b>	<b>0</b>	<b>0</b>	<b>0</b>	<b>140</b>

RESPONSIBLE AGENCY: **FDOT**

Item Segment TOTAL ALL Years ALL Phases: **\$4,634**

Item Number: **443927**      Item TOTAL ALL Years ALL Phases ALL Segments: **\$4,634**

MIAMI-DADE TRANSPORTATION PLANNING ORGANIZATION  
 TRANSPORTATION IMPROVEMENT PROGRAM  
 PRIMARY STATE HIGHWAYS AND INTERMODAL



**HIGHWAYS**

TPO Project No: **DT4439311**  
 LRTP Ref: 06-09  
 County: MIAMI-DADE  
 Roadway ID: 87060000  
 Lanes Exist: 6  
 Lanes Improved: 6  
 Lanes Added:  
 Project Length: 0.717  
 District: 6

Project Description: **SRA1A / COLLINS AV FRM 44 ST TO 4700 BLK & INDIAN CRK FRM 41 ST TO 44 ST**

Type of Work: **RESURFACING**

SIS or Non-SIS: **No**

Extra Description:

		Proposed Funding (in \$000s)							
PHASE :	Funding Source	<2025	2024 - 2025	2025 - 2026	2026 - 2027	2027 - 2028	2028 - 2029	>2029	All Years
	DDR	714	0	0	0	0	0	0	714
	DIH	93	0	0	0	0	0	0	93
	DITS	2	0	0	0	0	0	0	2
	DS	53	0	0	0	0	0	0	53
<b>PRELIMINARY ENGINEERING</b>	<b>Total</b>	<b>862</b>	<b>0</b>	<b>0</b>	<b>0</b>	<b>0</b>	<b>0</b>	<b>0</b>	<b>862</b>
	LF	3,443	0	0	0	0	0	0	3,443
<b>RAILROAD &amp; UTILITIES</b>	<b>Total</b>	<b>3,443</b>	<b>0</b>	<b>0</b>	<b>0</b>	<b>0</b>	<b>0</b>	<b>0</b>	<b>3,443</b>
	CARU	124	0	0	0	0	0	0	124
	CM	1,491	0	0	0	0	0	0	1,491
	DDR	640	0	0	0	0	0	0	640
	DIH	76	0	0	0	0	0	0	76
	DS	3,162	0	0	0	0	0	0	3,162
<b>CONSTRUCTION</b>	<b>Total</b>	<b>5,493</b>	<b>0</b>	<b>0</b>	<b>0</b>	<b>0</b>	<b>0</b>	<b>0</b>	<b>5,493</b>
	DS	0	180	0	0	0	0	0	180
<b>ALTERNATIVE CONTRACTING INCENTIVES</b>	<b>Total</b>	<b>0</b>	<b>180</b>	<b>0</b>	<b>0</b>	<b>0</b>	<b>0</b>	<b>0</b>	<b>180</b>

RESPONSIBLE AGENCY: **FDOT**

Item Segment **TOTAL ALL Years ALL Phases:** **\$9,978**

Item Number: **443931** Item **TOTAL ALL Years ALL Phases ALL Segments:** **\$9,978**

TPO Project No: **DT4439321**  
 LRTP Ref: 06-09  
 County: MIAMI-DADE  
 Roadway ID:  
 Lanes Exist:  
 Lanes Improved:  
 Lanes Added:  
 Project Length: 1.490  
 District: 6

Project Description: **SR 915 / NE 6 AVE**

**S OF NE 123 ST**

**N OF NE 145 ST**

Type of Work: **RESURFACING**

SIS or Non-SIS: **No**

Extra Description:

		Proposed Funding (in \$000s)							
PHASE :	Funding Source	<2025	2024 - 2025	2025 - 2026	2026 - 2027	2027 - 2028	2028 - 2029	>2029	All Years
		107	0	0	0	0	0	0	107

MIAMI-DADE TRANSPORTATION PLANNING ORGANIZATION  
 TRANSPORTATION IMPROVEMENT PROGRAM  
 PRIMARY STATE HIGHWAYS AND INTERMODAL



**HIGHWAYS**

TPO Project No: **DT4439321**  
 LRTP Ref: 06-09  
 County: MIAMI-DADE  
 Roadway ID:  
 Lanes Exist:  
 Lanes Improved:  
 Lanes Added:  
 Project Length: 1.490  
 District: 6

Project Description: **SR 915 / NE 6 AVE** **S OF NE 123 ST** **N OF NE 145 ST**

Type of Work: **RESURFACING** SIS or Non-SIS: **No**

Extra Description:

		Proposed Funding (in \$000s)							
PHASE :	Funding Source	<2025	2024 - 2025	2025 - 2026	2026 - 2027	2027 - 2028	2028 - 2029	>2029	All Years
		523	0	0	0	0	0	0	523
<b>PRELIMINARY ENGINEERING</b>	<b>Total</b>	<b>630</b>	<b>0</b>	<b>0</b>	<b>0</b>	<b>0</b>	<b>0</b>	<b>0</b>	<b>630</b>
		1	0	0	0	0	0	0	1
<b>RIGHT OF WAY</b>	<b>Total</b>	<b>1</b>	<b>0</b>	<b>0</b>	<b>0</b>	<b>0</b>	<b>0</b>	<b>0</b>	<b>1</b>
		42	0	0	0	0	0	0	42
<b>CONSTRUCTION</b>	<b>Total</b>	<b>3,335</b>	<b>0</b>	<b>0</b>	<b>0</b>	<b>0</b>	<b>0</b>	<b>0</b>	<b>3,335</b>
		110	0	0	0	0	0	0	110
<b>ALTERNATIVE CONTRACTING INCENTIVES</b>	<b>Total</b>	<b>110</b>	<b>0</b>	<b>0</b>	<b>0</b>	<b>0</b>	<b>0</b>	<b>0</b>	<b>110</b>

RESPONSIBLE AGENCY: FDOT

Item Segment TOTAL ALL Years ALL Phases: **\$4,076**  
 Item Number: 443932 Item TOTAL ALL Years ALL Phases ALL Segments: **\$6,089**

TPO Project No: **DT4439322**  
 LRTP Ref: 06-09  
 County: MIAMI-DADE  
 Roadway ID: 87034000  
 Lanes Exist: 4  
 Lanes Improved: 4  
 Lanes Added:  
 Project Length: 0.082  
 District: 6

Project Description: **SR 915 / NE 6 AVE** **AT NE 139 ST**

Type of Work: **INTERSECTION IMPROVEMENT** SIS or Non-SIS: **No**

Extra Description:

		Proposed Funding (in \$000s)							
PHASE :	Funding Source	<2025	2024 - 2025	2025 - 2026	2026 - 2027	2027 - 2028	2028 - 2029	>2029	All Years
	ACSS	45	0	0	0	0	0	0	45
	DDR	0	0	0	0	0	0	0	0
	DS	12	0	0	0	0	0	0	12
	HSP	140	0	0	0	0	0	0	140
<b>PRELIMINARY ENGINEERING</b>	<b>Total</b>	<b>197</b>	<b>0</b>	<b>0</b>	<b>0</b>	<b>0</b>	<b>0</b>	<b>0</b>	<b>197</b>
	DDR	260	0	0	0	0	0	0	260



MIAMI-DADE TRANSPORTATION PLANNING ORGANIZATION  
TRANSPORTATION IMPROVEMENT PROGRAM  
PRIMARY STATE HIGHWAYS AND INTERMODAL



**HIGHWAYS**

TPO Project No: **DT4439322**  
 LRTP Ref: 06-09  
 County: MIAMI-DADE  
 Roadway ID: 87034000  
 Lanes Exist: 4  
 Lanes Improved: 4  
 Lanes Added:  
 Project Length: 0.082  
 District: 6

Project Description: **SR 915 / NE 6 AVE** **AT NE 139 ST**

Type of Work: **INTERSECTION IMPROVEMENT** SIS or Non-SIS: **No**

Extra Description:

		Proposed Funding (in \$000s)							
PHASE :	Funding Source	<2025	2024 - 2025	2025 - 2026	2026 - 2027	2027 - 2028	2028 - 2029	>2029	All Years
	DIH	32	0	0	0	0	0	0	32
	DS	417	0	0	0	0	0	0	417
<b>RIGHT OF WAY</b>	<b>Total</b>	<b>709</b>	<b>0</b>	<b>0</b>	<b>0</b>	<b>0</b>	<b>0</b>	<b>0</b>	<b>709</b>
	ACSS	0	1,106	0	0	0	0	0	1,106
	DS	1	0	0	0	0	0	0	1
<b>CONSTRUCTION</b>	<b>Total</b>	<b>1</b>	<b>1,106</b>	<b>0</b>	<b>0</b>	<b>0</b>	<b>0</b>	<b>0</b>	<b>1,107</b>

RESPONSIBLE AGENCY: **FDOT**

Item Segment **TOTAL ALL Years ALL Phases:** **\$2,013**  
 Item Number: **443932** Item **TOTAL ALL Years ALL Phases ALL Segments:** **\$6,089**

TPO Project No: **DT4439351**  
 LRTP Ref: 06-09  
 County: MIAMI-DADE  
 Roadway ID: 87066000  
 Lanes Exist: 4  
 Lanes Improved: 4  
 Lanes Added:  
 Project Length: 0.540  
 District: 6

Project Description: **SR 922 / NE 123 ST** **E OF NE 19 AVE** **E OF N BAYSHORE DR**

Type of Work: **RESURFACING - RIDE ONLY** SIS or Non-SIS: **No**

Extra Description:

		Proposed Funding (in \$000s)							
PHASE :	Funding Source	<2025	2024 - 2025	2025 - 2026	2026 - 2027	2027 - 2028	2028 - 2029	>2029	All Years
	DDR	415	0	0	0	0	0	0	415
	DIH	52	0	0	0	0	0	0	52
	DS	98	0	0	0	0	0	0	98
<b>PRELIMINARY ENGINEERING</b>	<b>Total</b>	<b>565</b>	<b>0</b>	<b>0</b>	<b>0</b>	<b>0</b>	<b>0</b>	<b>0</b>	<b>565</b>
	CARU	6	0	0	0	0	0	0	6
	DDR	224	0	0	0	0	0	0	224
	DDR	1,089	0	0	0	0	0	0	1,089
	DIH	46	0	0	0	0	0	0	46
	SA	400	0	0	0	0	0	0	400
<b>CONSTRUCTION</b>	<b>Total</b>	<b>1,765</b>	<b>0</b>	<b>0</b>	<b>0</b>	<b>0</b>	<b>0</b>	<b>0</b>	<b>1,765</b>

MIAMI-DADE TRANSPORTATION PLANNING ORGANIZATION  
TRANSPORTATION IMPROVEMENT PROGRAM  
PRIMARY STATE HIGHWAYS AND INTERMODAL



**HIGHWAYS**

TPO Project No: **DT4439351**  
 LRTP Ref: 06-09  
 County: MIAMI-DADE  
 Roadway ID: 87066000  
 Lanes Exist: 4  
 Lanes Improved: 4  
 Lanes Added:  
 Project Length: 0.540  
 District: 6

Project Description: **SR 922 / NE 123 ST** **E OF NE 19 AVE** **E OF N BAYSHORE DR**

Type of Work: **RESURFACING - RIDE ONLY** SIS or Non-SIS: **No**

Extra Description:

		Proposed Funding (in \$000s)							All Years
		<2025	2024 - 2025	2025 - 2026	2026 - 2027	2027 - 2028	2028 - 2029	>2029	
PHASE :	Funding Source								
	DDR	0	0	80	0	0	0	0	80
<b>ALTERNATIVE CONTRACTING INCENTIVES</b>	<b>Total</b>	<b>0</b>	<b>0</b>	<b>80</b>	<b>0</b>	<b>0</b>	<b>0</b>	<b>0</b>	<b>80</b>

RESPONSIBLE AGENCY: **FDOT**

Item Segment **TOTAL ALL Years ALL Phases:** **\$2,410**  
 Item Number: **443935** Item **TOTAL ALL Years ALL Phases ALL Segments:** **\$2,410**

TPO Project No: **DT4439361**  
 LRTP Ref: 06-09  
 County: MIAMI-DADE  
 Roadway ID: 87190000  
 Lanes Exist: 4  
 Lanes Improved: 4  
 Lanes Added:  
 Project Length: 1.992  
 District: 6

Project Description: **SR 909 / W DIXIE HWY** **S OF NE 129 ST** **N OF NE 151 ST**

Type of Work: **RESURFACING** SIS or Non-SIS: **No**

Extra Description:

		Proposed Funding (in \$000s)							All Years
		<2025	2024 - 2025	2025 - 2026	2026 - 2027	2027 - 2028	2028 - 2029	>2029	
PHASE :	Funding Source								
	DIH	47	0	0	0	0	0	0	47
	DS	44	0	0	0	0	0	0	44
	GFSA	609	0	0	0	0	0	0	609
	HSP	90	0	0	0	0	0	0	90
<b>PRELIMINARY ENGINEERING</b>	<b>Total</b>	<b>790</b>	<b>0</b>	<b>0</b>	<b>0</b>	<b>0</b>	<b>0</b>	<b>0</b>	<b>790</b>
<b>RIGHT OF WAY</b>	<b>Total</b>	<b>1</b>	<b>0</b>	<b>0</b>	<b>0</b>	<b>0</b>	<b>0</b>	<b>0</b>	<b>1</b>
	ACSS	447	0	0	0	0	0	0	447
	DDR	1,222	0	0	0	0	0	0	1,222
	DIH	49	0	0	0	0	0	0	49
	DS	5	0	0	0	0	0	0	5
	HSP	404	0	0	0	0	0	0	404
	PROT	320	0	0	0	0	0	0	320

MIAMI-DADE TRANSPORTATION PLANNING ORGANIZATION  
 TRANSPORTATION IMPROVEMENT PROGRAM  
 PRIMARY STATE HIGHWAYS AND INTERMODAL



**HIGHWAYS**

TPO Project No: **DT4439361**  
 LRTP Ref: 06-09  
 County: MIAMI-DADE  
 Roadway ID: 87190000  
 Lanes Exist: 4  
 Lanes Improved: 4  
 Lanes Added:  
 Project Length: 1.992  
 District: 6

Project Description: **SR 909 / W DIXIE HWY** **S OF NE 129 ST** **N OF NE 151 ST**

Type of Work: **RESURFACING** SIS or Non-SIS: **No**

Extra Description:

		Proposed Funding (in \$000s)							
PHASE :	Funding Source	<2025	2024 - 2025	2025 - 2026	2026 - 2027	2027 - 2028	2028 - 2029	>2029	All Years
CONSTRUCTION	SA	4,108	0	0	0	0	0	0	4,108
	<b>Total</b>	<b>6,555</b>	<b>0</b>	<b>0</b>	<b>0</b>	<b>0</b>	<b>0</b>	<b>0</b>	<b>6,555</b>
ALTERNATIVE CONTRACTING INCENTIVES	SA	0	240	0	0	0	0	0	240
	<b>Total</b>	<b>0</b>	<b>240</b>	<b>0</b>	<b>0</b>	<b>0</b>	<b>0</b>	<b>0</b>	<b>240</b>

RESPONSIBLE AGENCY: **FDOT**

Item Segment **TOTAL ALL Years ALL Phases:** **\$7,586**  
 Item Number: **443936** Item **TOTAL ALL Years ALL Phases ALL Segments:** **\$7,586**

TPO Project No: **DT4439371**  
 LRTP Ref: 06-09  
 County: MIAMI-DADE  
 Roadway ID: 87019000  
 Lanes Exist: 3  
 Lanes Improved: 3  
 Lanes Added:  
 Project Length: 1.689  
 District: 6

Project Description: **SR 817 / NW 27 AVE** **BURLINGTON ST** **NW 168 TERRACE**

Type of Work: **RESURFACING** SIS or Non-SIS: **No**

Extra Description:

		Proposed Funding (in \$000s)							
PHASE :	Funding Source	<2025	2024 - 2025	2025 - 2026	2026 - 2027	2027 - 2028	2028 - 2029	>2029	All Years
PRELIMINARY ENGINEERING	ACSA	87	0	0	0	0	0	0	87
	DDR	1	0	0	0	0	0	0	1
	DIH	41	0	0	0	0	0	0	41
	DS	28	0	0	0	0	0	0	28
	GFSA	426	0	0	0	0	0	0	426
	SA	1	0	0	0	0	0	0	1
<b>Total</b>		<b>584</b>	<b>0</b>	<b>0</b>	<b>0</b>	<b>0</b>	<b>0</b>	<b>0</b>	<b>584</b>
RAILROAD & UTILITIES	DDR	15	0	0	0	0	0	0	15
	LF	5	0	0	0	0	0	0	5
	<b>Total</b>	<b>20</b>	<b>0</b>	<b>0</b>	<b>0</b>	<b>0</b>	<b>0</b>	<b>0</b>	<b>20</b>
	ACNR	2,637	0	0	0	0	0	0	2,637

MIAMI-DADE TRANSPORTATION PLANNING ORGANIZATION  
TRANSPORTATION IMPROVEMENT PROGRAM  
PRIMARY STATE HIGHWAYS AND INTERMODAL



**HIGHWAYS**

TPO Project No: **DT4439371**  
 LRTP Ref: 06-09  
 County: MIAMI-DADE  
 Roadway ID: 87019000  
 Lanes Exist: 3  
 Lanes Improved: 3  
 Lanes Added:  
 Project Length: 1.689  
 District: 6

Project Description: **SR 817 / NW 27 AVE** **BURLINGTON ST** **NW 168 TERRACE**

Type of Work: **RESURFACING** SIS or Non-SIS: **No**

Extra Description:

		Proposed Funding (in \$000s)							
PHASE :	Funding Source	<2025	2024 - 2025	2025 - 2026	2026 - 2027	2027 - 2028	2028 - 2029	>2029	All Years
	DDR	392	0	0	0	0	0	0	392
	DDR	1,354	0	0	0	0	0	0	1,354
	DIH	22	0	0	0	0	0	0	22
	DS	7	0	0	0	0	0	0	7
	GFSA	53	0	0	0	0	0	0	53
	SA	1,164	0	0	0	0	0	0	1,164
<b>CONSTRUCTION</b>	<b>Total</b>	<b>5,629</b>	<b>0</b>	<b>0</b>	<b>0</b>	<b>0</b>	<b>0</b>	<b>0</b>	<b>5,629</b>
	DDR	0	135	0	0	0	0	0	135
<b>ALTERNATIVE CONTRACTING INCENTIVES</b>	<b>Total</b>	<b>0</b>	<b>135</b>	<b>0</b>	<b>0</b>	<b>0</b>	<b>0</b>	<b>0</b>	<b>135</b>

RESPONSIBLE AGENCY: FDOT

Item Segment TOTAL ALL Years ALL Phases: **\$6,368**

Item Number: **443937**

Item TOTAL ALL Years ALL Phases ALL Segments: **\$8,006**

TPO Project No: **DT4439372**  
 LRTP Ref: 07-68  
 County: MIAMI-DADE  
 Roadway ID: 87019000  
 Lanes Exist: 6  
 Lanes Improved: 5  
 Lanes Added:  
 Project Length: 0.100  
 District: 6

Project Description: **SR 817 / NW 27 AVE** **SESAME ST** **DUNAD AVE**

Type of Work: **PEDESTRIAN SAFETY IMPROVEMENT** SIS or Non-SIS: **No**

Extra Description:

		Proposed Funding (in \$000s)							
PHASE :	Funding Source	<2025	2024 - 2025	2025 - 2026	2026 - 2027	2027 - 2028	2028 - 2029	>2029	All Years
	ACSS	75	0	0	0	0	0	0	75
	DS	13	0	0	0	0	0	0	13
	HSP	65	0	0	0	0	0	0	65
	SA	20	0	0	0	0	0	0	20
<b>PRELIMINARY ENGINEERING</b>	<b>Total</b>	<b>173</b>	<b>0</b>	<b>0</b>	<b>0</b>	<b>0</b>	<b>0</b>	<b>0</b>	<b>173</b>
	ACSA	7	0	0	0	0	0	0	7
	ACSS	355	27	0	0	0	0	0	382

MIAMI-DADE TRANSPORTATION PLANNING ORGANIZATION  
 TRANSPORTATION IMPROVEMENT PROGRAM  
 PRIMARY STATE HIGHWAYS AND INTERMODAL



**HIGHWAYS**

TPO Project No: <b>DT4439372</b>	Project Description:	<b>SR 817 / NW 27 AVE</b>	<b>SESAME ST</b>	<b>DUNAD AVE</b>
LRTP Ref: 07-68	Type of Work:	<b>PEDESTRIAN SAFETY IMPROVEMENT</b>	SIS or Non-SIS: <b>No</b>	
County: MIAMI-DADE	Extra Description:			
Roadway ID: 87019000				
Lanes Exist: 6				
Lanes Improved: 5				
Lanes Added:				
Project Length: 0.100				
District: 6				

		Proposed Funding (in \$000s)							
PHASE :	Funding Source	<2025	2024 - 2025	2025 - 2026	2026 - 2027	2027 - 2028	2028 - 2029	>2029	All Years
	DS	10	0	0	0	0	0	0	10
	SA	16	2	0	0	0	0	0	18
<b>RIGHT OF WAY</b>	<b>Total</b>	<b>388</b>	<b>29</b>	<b>0</b>	<b>0</b>	<b>0</b>	<b>0</b>	<b>0</b>	<b>417</b>
	DS	0	0	140	0	0	0	0	140
<b>RAILROAD &amp; UTILITIES</b>	<b>Total</b>	<b>0</b>	<b>0</b>	<b>140</b>	<b>0</b>	<b>0</b>	<b>0</b>	<b>0</b>	<b>140</b>
	ACSS	0	0	842	0	0	0	0	842
	DDR	0	0	66	0	0	0	0	66
<b>CONSTRUCTION</b>	<b>Total</b>	<b>0</b>	<b>0</b>	<b>908</b>	<b>0</b>	<b>0</b>	<b>0</b>	<b>0</b>	<b>908</b>

RESPONSIBLE AGENCY: <b>FDOT</b>	Item Number: <b>443937</b>	Item Segment TOTAL ALL Years ALL Phases: <b>\$1,638</b>
		Item TOTAL ALL Years ALL Phases ALL Segments: <b>\$8,006</b>

TPO Project No: <b>DT4439391</b>	Project Description:	<b>SR 817 / NW 27 AVE</b>	<b>NW 168 TER</b>	<b>S OF NW 187 ST</b>
LRTP Ref: 06-09	Type of Work:	<b>RESURFACING</b>	SIS or Non-SIS: <b>No</b>	
County: MIAMI-DADE	Extra Description:			
Roadway ID: 87019000				
Lanes Exist: 3				
Lanes Improved: 3				
Lanes Added:				
Project Length: 1.130				
District: 6				

		Proposed Funding (in \$000s)							
PHASE :	Funding Source	<2025	2024 - 2025	2025 - 2026	2026 - 2027	2027 - 2028	2028 - 2029	>2029	All Years
	DDR	329	0	0	0	0	0	0	329
	DIH	34	0	0	0	0	0	0	34
	DS	15	0	0	0	0	0	0	15
	HSP	30	0	0	0	0	0	0	30
<b>PRELIMINARY ENGINEERING</b>	<b>Total</b>	<b>408</b>	<b>0</b>	<b>0</b>	<b>0</b>	<b>0</b>	<b>0</b>	<b>0</b>	<b>408</b>
	DIH	5	0	0	0	0	0	0	5
<b>RIGHT OF WAY</b>	<b>Total</b>	<b>5</b>	<b>0</b>	<b>0</b>	<b>0</b>	<b>0</b>	<b>0</b>	<b>0</b>	<b>5</b>
	ACNR	2,081	0	0	0	0	0	0	2,081

MIAMI-DADE TRANSPORTATION PLANNING ORGANIZATION  
TRANSPORTATION IMPROVEMENT PROGRAM  
PRIMARY STATE HIGHWAYS AND INTERMODAL



**HIGHWAYS**

TPO Project No: **DT4439391**  
 LRTP Ref: 06-09  
 County: MIAMI-DADE  
 Roadway ID: 87019000  
 Lanes Exist: 3  
 Lanes Improved: 3  
 Lanes Added:  
 Project Length: 1.130  
 District: 6

Project Description: **SR 817 / NW 27 AVE** **NW 168 TER** **S OF NW 187 ST**

Type of Work: **RESURFACING** SIS or Non-SIS: **No**

Extra Description:

PHASE :

		Proposed Funding (in \$000s)							
Funding Source	<2025	2024 - 2025	2025 - 2026	2026 - 2027	2027 - 2028	2028 - 2029	>2029	All Years	
ACSS	382	0	0	0	0	0	0	382	
ACSS	5	0	0	0	0	0	0	5	
DDR	530	0	0	0	0	0	0	530	
DDR	27	0	0	0	0	0	0	27	
DIH	51	0	0	0	0	0	0	51	
DS	0	0	0	0	0	0	0	0	
DS	3	0	0	0	0	0	0	3	
SA	252	0	0	0	0	0	0	252	
<b>CONSTRUCTION</b>	<b>Total</b>	<b>3,331</b>	<b>0</b>	<b>0</b>	<b>0</b>	<b>0</b>	<b>0</b>	<b>3,331</b>	
DDR	0	120	0	0	0	0	0	120	
<b>ALTERNATIVE CONTRACTING INCENTIVES</b>	<b>Total</b>	<b>0</b>	<b>120</b>	<b>0</b>	<b>0</b>	<b>0</b>	<b>0</b>	<b>120</b>	

RESPONSIBLE AGENCY: FDOT

Item Segment TOTAL ALL Years ALL Phases: **\$3,864**

Item Number: 443939 Item TOTAL ALL Years ALL Phases ALL Segments: **\$3,864**

TPO Project No: **DT4439421**  
 LRTP Ref: 06-09  
 County: MIAMI-DADE  
 Roadway ID: 87270000  
 Lanes Exist: 2  
 Lanes Improved: 2  
 Lanes Added:  
 Project Length: 1.547  
 District: 6

Project Description: **SR 9A / I-95 (SHOULDERS ONLY)** **SOUTH DIXIE HIGHWAY** **SW 8 ST**

Type of Work: **RIGID PAVEMENT REHABILITATION** SIS or Non-SIS: **Yes**

Extra Description:

PHASE :

		Proposed Funding (in \$000s)							
Funding Source	<2025	2024 - 2025	2025 - 2026	2026 - 2027	2027 - 2028	2028 - 2029	>2029	All Years	
ACNP	38	0	0	0	0	0	0	38	
DDR	17	0	0	0	0	0	0	17	
DS	113	0	0	0	0	0	0	113	
NHPP	269	0	0	0	0	0	0	269	
<b>PRELIMINARY ENGINEERING</b>	<b>Total</b>	<b>437</b>	<b>0</b>	<b>0</b>	<b>0</b>	<b>0</b>	<b>0</b>	<b>437</b>	

MIAMI-DADE TRANSPORTATION PLANNING ORGANIZATION  
TRANSPORTATION IMPROVEMENT PROGRAM  
PRIMARY STATE HIGHWAYS AND INTERMODAL



**HIGHWAYS**

TPO Project No: **DT4439421**  
 LRTP Ref: 06-09  
 County: MIAMI-DADE  
 Roadway ID: 87270000  
 Lanes Exist: 2  
 Lanes Improved: 2  
 Lanes Added:  
 Project Length: 1.547  
 District: 6

Project Description: **SR 9A / I-95 (SHOULDERS ONLY) SOUTH DIXIE HIGHWAY SW 8 ST**

Type of Work: **RIGID PAVEMENT REHABILITATION** SIS or Non-SIS: **Yes**

Extra Description:

		Proposed Funding (in \$000s)							
PHASE :	Funding Source	<2025	2024 - 2025	2025 - 2026	2026 - 2027	2027 - 2028	2028 - 2029	>2029	All Years
	ACNP	694	0	0	0	0	0	0	694
	DS	10	0	0	0	0	0	0	10
<b>CONSTRUCTION</b>	<b>Total</b>	<b>704</b>	<b>0</b>	<b>0</b>	<b>0</b>	<b>0</b>	<b>0</b>	<b>0</b>	<b>704</b>
	ACNP	0	40	0	0	0	0	0	40
<b>ALTERNATIVE CONTRACTING INCENTIVES</b>	<b>Total</b>	<b>0</b>	<b>40</b>	<b>0</b>	<b>0</b>	<b>0</b>	<b>0</b>	<b>0</b>	<b>40</b>

RESPONSIBLE AGENCY: FDOT

Item Segment TOTAL ALL Years ALL Phases: **\$1,181**  
 Item Number: **443942** Item TOTAL ALL Years ALL Phases ALL Segments: **\$1,181**

TPO Project No: **DT4439801**  
 LRTP Ref: 06-09  
 County: MIAMI-DADE  
 Roadway ID: 87038000  
 Lanes Exist: 4  
 Lanes Improved:  
 Lanes Added:  
 Project Length: 0.423  
 District: 6

Project Description: **SR 932 / NW 103 ST NW 80 CT NW 77 AVE**

Type of Work: **TRAFFIC OPS IMPROVEMENT** SIS or Non-SIS: **No**

Extra Description:

		Proposed Funding (in \$000s)							
PHASE :	Funding Source	<2025	2024 - 2025	2025 - 2026	2026 - 2027	2027 - 2028	2028 - 2029	>2029	All Years
	DDR	151	0	0	0	0	0	0	151
	DIH	53	0	0	0	0	0	0	53
	DS	13	0	0	0	0	0	0	13
<b>PRELIMINARY ENGINEERING</b>	<b>Total</b>	<b>217</b>	<b>0</b>	<b>0</b>	<b>0</b>	<b>0</b>	<b>0</b>	<b>0</b>	<b>217</b>
	DDR	240	0	0	0	0	0	0	240
	DIH	39	0	0	0	0	0	0	39
<b>RIGHT OF WAY</b>	<b>Total</b>	<b>279</b>	<b>0</b>	<b>0</b>	<b>0</b>	<b>0</b>	<b>0</b>	<b>0</b>	<b>279</b>
	DDR	520	47	0	0	0	0	0	567
	DIH	12	0	0	0	0	0	0	12
	DS	1	0	0	0	0	0	0	1
<b>CONSTRUCTION</b>	<b>Total</b>	<b>533</b>	<b>47</b>	<b>0</b>	<b>0</b>	<b>0</b>	<b>0</b>	<b>0</b>	<b>580</b>

MIAMI-DADE TRANSPORTATION PLANNING ORGANIZATION  
 TRANSPORTATION IMPROVEMENT PROGRAM  
 PRIMARY STATE HIGHWAYS AND INTERMODAL



**HIGHWAYS**

TPO Project No: **DT4439801**  
 LRTP Ref: 06-09  
 County: MIAMI-DADE  
 Roadway ID: 87038000  
 Lanes Exist: 4  
 Lanes Improved:  
 Lanes Added:  
 Project Length: 0.423  
 District: 6

Project Description: **SR 932 / NW 103 ST** **NW 80 CT** **NW 77 AVE**

Type of Work: **TRAFFIC OPS IMPROVEMENT** SIS or Non-SIS: **No**

Extra Description:

PHASE :		Proposed Funding (in \$000s)							All Years
		<2025	2024 - 2025	2025 - 2026	2026 - 2027	2027 - 2028	2028 - 2029	>2029	
DDR		0	0	24	0	0	0	0	24
<b>ALTERNATIVE CONTRACTING INCENTIVES</b>	<b>Total</b>	<b>0</b>	<b>0</b>	<b>24</b>	<b>0</b>	<b>0</b>	<b>0</b>	<b>0</b>	<b>24</b>

RESPONSIBLE AGENCY: **FDOT**

Item Segment **TOTAL ALL Years ALL Phases:** **\$1,100**

Item Number: **443980** Item **TOTAL ALL Years ALL Phases ALL Segments:** **\$1,100**

TPO Project No: **DT4439861**  
 LRTP Ref: 06-10  
 County: MIAMI-DADE  
 Roadway ID:  
 Lanes Exist:  
 Lanes Improved:  
 Lanes Added:  
 Project Length: 0.534  
 District: 6

Project Description: **SR 915 / NE 6 AVE** **NE 113 ST** **NE 121 ST**

Type of Work: **SIDEWALK** SIS or Non-SIS: **No**

Extra Description:

PHASE :		Proposed Funding (in \$000s)							All Years
		<2025	2024 - 2025	2025 - 2026	2026 - 2027	2027 - 2028	2028 - 2029	>2029	
		594	0	0	0	0	0	0	594
<b>PRELIMINARY ENGINEERING</b>	<b>Total</b>	<b>594</b>	<b>0</b>	<b>0</b>	<b>0</b>	<b>0</b>	<b>0</b>	<b>0</b>	<b>594</b>

RESPONSIBLE AGENCY: **FDOT**

Item Segment **TOTAL ALL Years ALL Phases:** **\$594**

Item Number: **443986** Item **TOTAL ALL Years ALL Phases ALL Segments:** **\$594**



MIAMI-DADE TRANSPORTATION PLANNING ORGANIZATION  
 TRANSPORTATION IMPROVEMENT PROGRAM  
 PRIMARY STATE HIGHWAYS AND INTERMODAL



**HIGHWAYS**

TPO Project No: **DT4444371**  
 LRTP Ref: 06-10  
 County: DIST/ST-WIDE  
 Roadway ID:  
 Lanes Exist:  
 Lanes Improved:  
 Lanes Added:  
 Project Length:  
 District: 6

Project Description: **DISTRICTWIDE TRAFFIC OPERATIONS - STUDIES CONSULTANT**

Type of Work: **SAFETY PROJECT**      SIS or Non-SIS: **No**

Extra Description:

PHASE :		Proposed Funding (in \$000s)							
		Funding Source	<2025	2024 - 2025	2025 - 2026	2026 - 2027	2027 - 2028	2028 - 2029	>2029
	DIH	5	5	5	5	5	0	0	25
	DS	350	300	300	240	250	0	0	1,440
<b>PRELIMINARY ENGINEERING</b>	<b>Total</b>	<b>355</b>	<b>305</b>	<b>305</b>	<b>245</b>	<b>255</b>	<b>0</b>	<b>0</b>	<b>1,465</b>

RESPONSIBLE AGENCY: **FDOT**

Item Segment **TOTAL ALL Years ALL Phases:** **\$1,465**  
 Item Number: **444437**      Item **TOTAL ALL Years ALL Phases ALL Segments:** **\$1,815**

TPO Project No: **DT4444372**  
 LRTP Ref:  
 County: DIST/ST-WIDE  
 Roadway ID:  
 Lanes Exist:  
 Lanes Improved:  
 Lanes Added:  
 Project Length:  
 District: 6

Project Description: **DISTRICTWIDE TRAFFIC OPERATIONS - STUDIES CONSULTANT**

Type of Work: **SAFETY PROJECT**      SIS or Non-SIS: **No**

Extra Description:

PHASE :		Proposed Funding (in \$000s)							
		Funding Source	<2025	2024 - 2025	2025 - 2026	2026 - 2027	2027 - 2028	2028 - 2029	>2029
	DS	0	0	0	0	0	350	0	350
<b>PRELIMINARY ENGINEERING</b>	<b>Total</b>	<b>0</b>	<b>0</b>	<b>0</b>	<b>0</b>	<b>0</b>	<b>350</b>	<b>0</b>	<b>350</b>

RESPONSIBLE AGENCY: **FDOT**

Item Segment **TOTAL ALL Years ALL Phases:** **\$350**  
 Item Number: **444437**      Item **TOTAL ALL Years ALL Phases ALL Segments:** **\$1,815**

MIAMI-DADE TRANSPORTATION PLANNING ORGANIZATION  
 TRANSPORTATION IMPROVEMENT PROGRAM  
 PRIMARY STATE HIGHWAYS AND INTERMODAL



**HIGHWAYS**

TPO Project No: **DT4444381**  
 LRTP Ref: 06-10  
 County: DIST/ST-WIDE  
 Roadway ID:  
 Lanes Exist:  
 Lanes Improved:  
 Lanes Added:  
 Project Length:  
 District: 6

Project Description: **DISTRICTWIDE TRAFFIC OPERATIONS - SAFETY STUDIES CONSULTANT**

Type of Work: **SAFETY PROJECT**      SIS or Non-SIS: **No**

Extra Description:

		Proposed Funding (in \$000s)							
PHASE :	Funding Source	<2025	2024 - 2025	2025 - 2026	2026 - 2027	2027 - 2028	2028 - 2029	>2029	All Years
	DDR	75	0	0	0	0	0	0	75
	DIH	15	5	5	5	5	0	0	35
	DS	300	275	275	300	275	0	0	1,425
<b>PRELIMINARY ENGINEERING</b>	<b>Total</b>	<b>390</b>	<b>280</b>	<b>280</b>	<b>305</b>	<b>280</b>	<b>0</b>	<b>0</b>	<b>1,535</b>

RESPONSIBLE AGENCY: **FDOT**

Item Segment **TOTAL ALL Years ALL Phases:** **\$1,535**  
 Item Number: **444438**      Item **TOTAL ALL Years ALL Phases ALL Segments:** **\$1,840**

TPO Project No: **DT4444382**  
 LRTP Ref:  
 County: DIST/ST-WIDE  
 Roadway ID:  
 Lanes Exist:  
 Lanes Improved:  
 Lanes Added:  
 Project Length:  
 District: 6

Project Description: **DISTRICTWIDE TRAFFIC OPERATIONS - SAFETY STUDIES CONSULTANT**

Type of Work: **SAFETY PROJECT**      SIS or Non-SIS: **No**

Extra Description:

		Proposed Funding (in \$000s)							
PHASE :	Funding Source	<2025	2024 - 2025	2025 - 2026	2026 - 2027	2027 - 2028	2028 - 2029	>2029	All Years
	DIH	0	0	0	0	0	5	0	5
	DS	0	0	0	0	0	300	0	300
<b>PRELIMINARY ENGINEERING</b>	<b>Total</b>	<b>0</b>	<b>0</b>	<b>0</b>	<b>0</b>	<b>0</b>	<b>305</b>	<b>0</b>	<b>305</b>

RESPONSIBLE AGENCY: **FDOT**

Item Segment **TOTAL ALL Years ALL Phases:** **\$305**  
 Item Number: **444438**      Item **TOTAL ALL Years ALL Phases ALL Segments:** **\$1,840**

MIAMI-DADE TRANSPORTATION PLANNING ORGANIZATION  
TRANSPORTATION IMPROVEMENT PROGRAM  
PRIMARY STATE HIGHWAYS AND INTERMODAL



**HIGHWAYS**

TPO Project No: **DT4446221** Project Description: **SR 112 / I-195 / JULIA TUTTLE CSWY E OF SR 5 / BISCAYNE BLVD ALTON RD**  
 LRTP Ref: 07-34  
 County: MIAMI-DADE  
 Roadway ID:  
 Lanes Exist:  
 Lanes Improved:  
 Lanes Added:  
 Project Length: 3.006  
 District: 6

Type of Work: **MISCELLANEOUS CONSTRUCTION** SIS or Non-SIS: **Yes**  
 Extra Description:

PHASE :		Proposed Funding (in \$000s)							All Years	
		Funding Source	<2025	2024 - 2025	2025 - 2026	2026 - 2027	2027 - 2028	2028 - 2029		>2029
			21	0	0	0	0	0	0	21
			978	0	0	0	0	0	0	978
<b>PRELIMINARY ENGINEERING</b>	<b>Total</b>		<b>999</b>	<b>0</b>	<b>0</b>	<b>0</b>	<b>0</b>	<b>0</b>	<b>0</b>	<b>999</b>
			8,908	0	0	0	0	0	0	8,908
			23	0	0	0	0	0	0	23
<b>CONSTRUCTION</b>	<b>Total</b>		<b>8,931</b>	<b>0</b>	<b>0</b>	<b>0</b>	<b>0</b>	<b>0</b>	<b>0</b>	<b>8,931</b>
			300	0	0	0	0	0	0	300
<b>ALTERNATIVE CONTRACTING INCENTIVES</b>	<b>Total</b>		<b>300</b>	<b>0</b>	<b>0</b>	<b>0</b>	<b>0</b>	<b>0</b>	<b>0</b>	<b>300</b>

RESPONSIBLE AGENCY: **FDOT**

Item Segment **TOTAL ALL Years ALL Phases:** **\$10,230**  
 Item Number: **444622** Item **TOTAL ALL Years ALL Phases ALL Segments:** **\$16,738**

TPO Project No: **DT4446223** Project Description: **NORTH BEACH EXPRESS**  
 LRTP Ref: 06-10  
 County: MIAMI-DADE  
 Roadway ID:  
 Lanes Exist:  
 Lanes Improved:  
 Lanes Added:  
 Project Length:  
 District: 6

Type of Work: **PURCHASE VEHICLES/EQUIPMENT** SIS or Non-SIS: **No**  
 Extra Description:

PHASE :		Proposed Funding (in \$000s)							All Years	
		Funding Source	<2025	2024 - 2025	2025 - 2026	2026 - 2027	2027 - 2028	2028 - 2029		>2029
		LF	0	0	3,254	0	0	0	0	3,254
		TRIP	0	0	1,283	520	0	0	0	1,803
		TRWR	0	0	564	887	0	0	0	1,451
<b>CAPITAL</b>	<b>Total</b>		<b>0</b>	<b>0</b>	<b>5,101</b>	<b>1,407</b>	<b>0</b>	<b>0</b>	<b>0</b>	<b>6,508</b>

RESPONSIBLE AGENCY: **FDOT**

Item Segment **TOTAL ALL Years ALL Phases:** **\$6,508**  
 Item Number: **444622** Item **TOTAL ALL Years ALL Phases ALL Segments:** **\$16,738**

MIAMI-DADE TRANSPORTATION PLANNING ORGANIZATION  
TRANSPORTATION IMPROVEMENT PROGRAM  
PRIMARY STATE HIGHWAYS AND INTERMODAL



**HIGHWAYS**

TPO Project No: **DT4446361**  
 LRTP Ref: 06-09  
 County: MIAMI-DADE  
 Roadway ID: 87066000  
 Lanes Exist: 4  
 Lanes Improved:  
 Lanes Added:  
 Project Length: 0.387  
 District: 6

Project Description: **SR 922 / NE 123 ST** **NE 16 AVE** **NE 19 AVE**

Type of Work: **TRAFFIC OPS IMPROVEMENT** SIS or Non-SIS: **No**

Extra Description:

		Proposed Funding (in \$000s)							
PHASE :	Funding Source	<2025	2024 - 2025	2025 - 2026	2026 - 2027	2027 - 2028	2028 - 2029	>2029	All Years
<b>PRELIMINARY ENGINEERING</b>	DDR	221	0	0	0	0	0	0	221
	DIH	24	0	0	0	0	0	0	24
	DS	68	0	0	0	0	0	0	68
	<b>Total</b>	<b>313</b>	<b>0</b>	<b>0</b>	<b>0</b>	<b>0</b>	<b>0</b>	<b>0</b>	<b>313</b>
	<b>CARU</b>	27	0	0	0	0	0	0	27
<b>CONSTRUCTION</b>	DDR	21	0	0	0	0	0	0	21
	DDR	1,171	0	0	0	0	0	0	1,171
	DIH	53	0	0	0	0	0	0	53
	DS	129	0	0	0	0	0	0	129
	SA	220	0	0	0	0	0	0	220
	<b>Total</b>	<b>1,621</b>	<b>0</b>	<b>0</b>	<b>0</b>	<b>0</b>	<b>0</b>	<b>0</b>	<b>1,621</b>
<b>ALTERNATIVE CONTRACTING INCENTIVES</b>	DDR	0	0	45	0	0	0	0	45
	<b>Total</b>	<b>0</b>	<b>0</b>	<b>45</b>	<b>0</b>	<b>0</b>	<b>0</b>	<b>0</b>	<b>45</b>

RESPONSIBLE AGENCY: FDOT

Item Segment TOTAL ALL Years ALL Phases: **\$1,979**

Item Number: **444636** Item TOTAL ALL Years ALL Phases ALL Segments: **\$1,979**

TPO Project No: **DT4448031**  
 LRTP Ref: 06-09  
 County: MIAMI-DADE  
 Roadway ID: 87090000  
 Lanes Exist: 6  
 Lanes Improved:  
 Lanes Added:  
 Project Length: 0.210  
 District: 6

Project Description: **SR 25 / US 27 / OKEECHOBEE RD**  
**DEPRESSED SECTION 87W001**

Type of Work: **BRIDGE - PAINTING** SIS or Non-SIS: **No**

Extra Description:

		Proposed Funding (in \$000s)							
PHASE :	Funding Source	<2025	2024 - 2025	2025 - 2026	2026 - 2027	2027 - 2028	2028 - 2029	>2029	All Years
	BRRP	181	0	0	0	0	0	0	181
	DIH	10	0	0	0	0	0	0	10
	DS	13	0	0	0	0	0	0	13

MIAMI-DADE TRANSPORTATION PLANNING ORGANIZATION  
 TRANSPORTATION IMPROVEMENT PROGRAM  
 PRIMARY STATE HIGHWAYS AND INTERMODAL



**HIGHWAYS**

TPO Project No: **DT4448031**  
 LRTP Ref: 06-09  
 County: MIAMI-DADE  
 Roadway ID: 87090000  
 Lanes Exist: 6  
 Lanes Improved:  
 Lanes Added:  
 Project Length: 0.210  
 District: 6

Project Description: **SR 25 / US 27 / OKEECHOBEE RD  
 DEPRESSED SECTION 87W001**

Type of Work: **BRIDGE - PAINTING**      SIS or Non-SIS: **No**

Extra Description:

PHASE :		Proposed Funding (in \$000s)							
		Funding Source	<2025	2024 - 2025	2025 - 2026	2026 - 2027	2027 - 2028	2028 - 2029	>2029
PRELIMINARY ENGINEERING	<b>Total</b>	<b>204</b>	<b>0</b>	<b>0</b>	<b>0</b>	<b>0</b>	<b>0</b>	<b>0</b>	<b>204</b>
	BRRP	5	50	0	0	0	0	0	55
RAILROAD & UTILITIES	<b>Total</b>	<b>5</b>	<b>50</b>	<b>0</b>	<b>0</b>	<b>0</b>	<b>0</b>	<b>0</b>	<b>55</b>
	BRRP	0	1,965	0	0	0	0	0	1,965
	DIH	0	25	0	0	0	0	0	25
CONSTRUCTION	<b>Total</b>	<b>0</b>	<b>1,990</b>	<b>0</b>	<b>0</b>	<b>0</b>	<b>0</b>	<b>0</b>	<b>1,990</b>

RESPONSIBLE AGENCY: FDOT

Item Segment TOTAL ALL Years ALL Phases: **\$2,249**

Item Number: **444803**

Item TOTAL ALL Years ALL Phases ALL Segments: **\$2,249**

TPO Project No: **DT4450231**  
 LRTP Ref: 06-09  
 County: MIAMI-DADE  
 Roadway ID:  
 Lanes Exist:  
 Lanes Improved:  
 Lanes Added:  
 Project Length:  
 District: 6

Project Description: **I-95 EXPRESS LANES TOLLING & RAMP  
 SIGNALING OPERATIONS**

Type of Work: **OTHER ITS**      SIS or Non-SIS: **No**

Extra Description:

PHASE :		Proposed Funding (in \$000s)							
		Funding Source	<2025	2024 - 2025	2025 - 2026	2026 - 2027	2027 - 2028	2028 - 2029	>2029
	TOBD	0	0	0	3,103	3,103	3,103	0	9,309
OPERATIONS	<b>Total</b>	<b>0</b>	<b>0</b>	<b>0</b>	<b>3,103</b>	<b>3,103</b>	<b>3,103</b>	<b>0</b>	<b>9,309</b>

RESPONSIBLE AGENCY: FDOT

Item Segment TOTAL ALL Years ALL Phases: **\$9,309**

Item Number: **445023**

Item TOTAL ALL Years ALL Phases ALL Segments: **\$19,170**

MIAMI-DADE TRANSPORTATION PLANNING ORGANIZATION  
 TRANSPORTATION IMPROVEMENT PROGRAM  
 PRIMARY STATE HIGHWAYS AND INTERMODAL



**HIGHWAYS**

TPO Project No: **DT4450232**  
 LRTP Ref: 06-09  
 County: MIAMI-DADE  
 Roadway ID:  
 Lanes Exist:  
 Lanes Improved:  
 Lanes Added:  
 Project Length:  
 District: 6

Project Description: **I-95 EXPRESS LANES INCIDENT RESPONSE VEHICLE SERVICES**

Type of Work: **OTHER ITS**

SIS or Non-SIS: **No**

Extra Description:

PHASE :		Proposed Funding (in \$000s)								
		Funding Source	<2025	2024 - 2025	2025 - 2026	2026 - 2027	2027 - 2028	2028 - 2029	>2029	All Years
		TOBD	0	0	0	498	498	498	0	1,494
<b>OPERATIONS</b>		<b>Total</b>	<b>0</b>	<b>0</b>	<b>0</b>	<b>498</b>	<b>498</b>	<b>498</b>	<b>0</b>	<b>1,494</b>

RESPONSIBLE AGENCY: **FDOT**

Item Segment TOTAL ALL Years ALL Phases: **\$1,494**

Item Number: **445023**

Item TOTAL ALL Years ALL Phases ALL Segments: **\$19,170**

TPO Project No: **DT4450233**  
 LRTP Ref: 06-09  
 County: MIAMI-DADE  
 Roadway ID:  
 Lanes Exist:  
 Lanes Improved:  
 Lanes Added:  
 Project Length:  
 District: 6

Project Description: **SR 826 EXPRESS LANES TOLLING & RAMP SIGNALING OPERATIONS**

Type of Work: **OTHER ITS**

SIS or Non-SIS: **No**

Extra Description:

PHASE :		Proposed Funding (in \$000s)								
		Funding Source	<2025	2024 - 2025	2025 - 2026	2026 - 2027	2027 - 2028	2028 - 2029	>2029	All Years
		TOBD	0	0	0	1,723	0	0	0	1,723
		TOBI	0	0	0	2	1,725	1,725	0	3,452
<b>OPERATIONS</b>		<b>Total</b>	<b>0</b>	<b>0</b>	<b>0</b>	<b>1,725</b>	<b>1,725</b>	<b>1,725</b>	<b>0</b>	<b>5,175</b>

RESPONSIBLE AGENCY: **FDOT**

Item Segment TOTAL ALL Years ALL Phases: **\$5,175**

Item Number: **445023**

Item TOTAL ALL Years ALL Phases ALL Segments: **\$19,170**

MIAMI-DADE TRANSPORTATION PLANNING ORGANIZATION  
 TRANSPORTATION IMPROVEMENT PROGRAM  
 PRIMARY STATE HIGHWAYS AND INTERMODAL



**HIGHWAYS**

TPO Project No: **DT4450234**  
 LRTP Ref: 06-09  
 County: MIAMI-DADE  
 Roadway ID:  
 Lanes Exist:  
 Lanes Improved:  
 Lanes Added:  
 Project Length:  
 District: 6

Project Description: **SR 826 EXPRESS LANES INCIDENT RESPONSE VEHICLE SERVICES**

Type of Work: **OTHER ITS**

SIS or Non-SIS: **No**

Extra Description:

PHASE :		Proposed Funding (in \$000s)							
		Funding Source	<2025	2024 - 2025	2025 - 2026	2026 - 2027	2027 - 2028	2028 - 2029	>2029
	TOBI	0	0	0	332	332	332	0	996
<b>OPERATIONS</b>	<b>Total</b>	<b>0</b>	<b>0</b>	<b>0</b>	<b>332</b>	<b>332</b>	<b>332</b>	<b>0</b>	<b>996</b>

RESPONSIBLE AGENCY: **FDOT**

Item Segment TOTAL ALL Years ALL Phases: **\$996**

Item Number: **445023**

Item TOTAL ALL Years ALL Phases ALL Segments: **\$19,170**

TPO Project No: **DT4450235**  
 LRTP Ref: 06-09  
 County: MIAMI-DADE  
 Roadway ID:  
 Lanes Exist:  
 Lanes Improved:  
 Lanes Added:  
 Project Length:  
 District: 6

Project Description: **I-75 EXPRESS LANES TOLLING & RAMP SIGNALING OPERATIONS**

Type of Work: **OTHER ITS**

SIS or Non-SIS: **No**

Extra Description:

PHASE :		Proposed Funding (in \$000s)							
		Funding Source	<2025	2024 - 2025	2025 - 2026	2026 - 2027	2027 - 2028	2028 - 2029	>2029
	TOBD	0	0	0	400	0	0	0	400
	TOBG	0	0	0	0	400	400	0	800
<b>OPERATIONS</b>	<b>Total</b>	<b>0</b>	<b>0</b>	<b>0</b>	<b>400</b>	<b>400</b>	<b>400</b>	<b>0</b>	<b>1,200</b>

RESPONSIBLE AGENCY: **FDOT**

Item Segment TOTAL ALL Years ALL Phases: **\$1,200**

Item Number: **445023**

Item TOTAL ALL Years ALL Phases ALL Segments: **\$19,170**

MIAMI-DADE TRANSPORTATION PLANNING ORGANIZATION  
 TRANSPORTATION IMPROVEMENT PROGRAM  
 PRIMARY STATE HIGHWAYS AND INTERMODAL



**HIGHWAYS**

TPO Project No: **DT4450236**  
 LRTP Ref: 06-09  
 County: MIAMI-DADE  
 Roadway ID:  
 Lanes Exist:  
 Lanes Improved:  
 Lanes Added:  
 Project Length:  
 District: 6

Project Description: **I-75 EXPRESS LANES INCIDENT RESPONSE VEHICLE SERVICE**

Type of Work: **OTHER ITS**

SIS or Non-SIS: **No**

Extra Description:

PHASE :		Proposed Funding (in \$000s)								
		Funding Source	<2025	2024 - 2025	2025 - 2026	2026 - 2027	2027 - 2028	2028 - 2029	>2029	All Years
TOBG			0	0	0	332	332	332	0	996
OPERATIONS		<b>Total</b>	<b>0</b>	<b>0</b>	<b>0</b>	<b>332</b>	<b>332</b>	<b>332</b>	<b>0</b>	<b>996</b>

RESPONSIBLE AGENCY: **FDOT**

Item Segment TOTAL ALL Years ALL Phases: **\$996**

Item Number: **445023**

Item TOTAL ALL Years ALL Phases ALL Segments: **\$19,170**

TPO Project No: **DT4450251**  
 LRTP Ref: 06-09  
 County: MIAMI-DADE  
 Roadway ID:  
 Lanes Exist:  
 Lanes Improved:  
 Lanes Added:  
 Project Length:  
 District: 6

Project Description: **I-95 EXPRESS LANES FHP ENHANCED ENFORCEMENT**

Type of Work: **OTHER ITS**

SIS or Non-SIS: **No**

Extra Description:

PHASE :		Proposed Funding (in \$000s)								
		Funding Source	<2025	2024 - 2025	2025 - 2026	2026 - 2027	2027 - 2028	2028 - 2029	>2029	All Years
TOBD			826	826	826	826	826	0	0	4,130
OPERATIONS		<b>Total</b>	<b>826</b>	<b>826</b>	<b>826</b>	<b>826</b>	<b>826</b>	<b>0</b>	<b>0</b>	<b>4,130</b>

RESPONSIBLE AGENCY: **FDOT**

Item Segment TOTAL ALL Years ALL Phases: **\$4,130**

Item Number: **445025**

Item TOTAL ALL Years ALL Phases ALL Segments: **\$5,000**



MIAMI-DADE TRANSPORTATION PLANNING ORGANIZATION  
 TRANSPORTATION IMPROVEMENT PROGRAM  
 PRIMARY STATE HIGHWAYS AND INTERMODAL



**HIGHWAYS**

TPO Project No: **DT4450252**  
 LRTP Ref:  
 County: MIAMI-DADE  
 Roadway ID:  
 Lanes Exist:  
 Lanes Improved:  
 Lanes Added:  
 Project Length:  
 District: 6

Project Description: **I-95 EXPRESS LANES FHP ENHANCED ENFORCEMENT**

Type of Work: **OTHER ITS**      SIS or Non-SIS: **No**  
 Extra Description:

PHASE :		Proposed Funding (in \$000s)							All Years
		Funding Source	<2025	2024 - 2025	2025 - 2026	2026 - 2027	2027 - 2028	2028 - 2029	
	TOBD	0	0	0	0	0	870	0	870
<b>OPERATIONS</b>	<b>Total</b>	<b>0</b>	<b>0</b>	<b>0</b>	<b>0</b>	<b>0</b>	<b>870</b>	<b>0</b>	<b>870</b>

RESPONSIBLE AGENCY: **FDOT**

Item Segment **TOTAL ALL Years ALL Phases:** **\$870**

Item Number: **445025**      Item **TOTAL ALL Years ALL Phases ALL Segments:** **\$5,000**

TPO Project No: **DT4457431**  
 LRTP Ref: 07-68  
 County: MIAMI-DADE  
 Roadway ID: 87028503  
 Lanes Exist: 4  
 Lanes Improved: 4  
 Lanes Added:  
 Project Length: 0.010  
 District: 6

Project Description: **SAFE ROUTES TO SCHOOL MIAMI CENTRAL HIGH SCHOOL**

Type of Work: **PEDESTRIAN SAFETY IMPROVEMENT**      SIS or Non-SIS: **No**  
 Extra Description:

PHASE :		Proposed Funding (in \$000s)							All Years
		Funding Source	<2025	2024 - 2025	2025 - 2026	2026 - 2027	2027 - 2028	2028 - 2029	
	SR2T	139	0	0	0	0	0	0	139
<b>PRELIMINARY ENGINEERING</b>	<b>Total</b>	<b>139</b>	<b>0</b>	<b>0</b>	<b>0</b>	<b>0</b>	<b>0</b>	<b>0</b>	<b>139</b>
	SR2T	0	0	601	0	0	0	0	601
<b>CONSTRUCTION</b>	<b>Total</b>	<b>0</b>	<b>0</b>	<b>601</b>	<b>0</b>	<b>0</b>	<b>0</b>	<b>0</b>	<b>601</b>

RESPONSIBLE AGENCY: **MIAMI-DADE COUNTY FLORIDA**

Item Segment **TOTAL ALL Years ALL Phases:** **\$740**

Item Number: **445743**      Item **TOTAL ALL Years ALL Phases ALL Segments:** **\$740**

MIAMI-DADE TRANSPORTATION PLANNING ORGANIZATION  
 TRANSPORTATION IMPROVEMENT PROGRAM  
 PRIMARY STATE HIGHWAYS AND INTERMODAL



**HIGHWAYS**

TPO Project No: **DT4457461**  
 LRTP Ref: 06-09  
 County: MIAMI-DADE  
 Roadway ID: 87038000  
 Lanes Exist: 6  
 Lanes Improved: 6  
 Lanes Added:  
 Project Length: 0.201  
 District: 6

Project Description: **SR 932 / NW 103 ST AND NW 32 AVE**

Type of Work: **INTERSECTION IMPROVEMENT**      SIS or Non-SIS: **No**

Extra Description:

PHASE :		Proposed Funding (in \$000s)								
		Funding Source	<2025	2024 - 2025	2025 - 2026	2026 - 2027	2027 - 2028	2028 - 2029	>2029	All Years
PRELIMINARY ENGINEERING		ACSA	5	0	0	0	0	0	0	5
		ACSS	189	0	0	0	0	0	0	189
		DDR	17	0	0	0	0	0	0	17
		DS	30	0	0	0	0	0	0	30
		SA	48	0	0	0	0	0	0	48
<b>Total</b>			<b>289</b>	<b>0</b>	<b>0</b>	<b>0</b>	<b>0</b>	<b>0</b>	<b>0</b>	<b>289</b>
RIGHT OF WAY		DIH	69	0	0	0	0	0	0	69
		HSP	197	0	0	0	0	0	0	197
		SA	707	0	0	0	0	0	0	707
<b>Total</b>			<b>973</b>	<b>0</b>	<b>0</b>	<b>0</b>	<b>0</b>	<b>0</b>	<b>0</b>	<b>973</b>
CONSTRUCTION		ACSS	0	1,969	0	0	0	0	0	1,969
		SA	0	64	0	0	0	0	0	64
<b>Total</b>			<b>0</b>	<b>2,033</b>	<b>0</b>	<b>0</b>	<b>0</b>	<b>0</b>	<b>0</b>	<b>2,033</b>
ALTERNATIVE CONTRACTING INCENTIVES		ACSS	0	0	64	0	0	0	0	64
<b>Total</b>			<b>0</b>	<b>0</b>	<b>64</b>	<b>0</b>	<b>0</b>	<b>0</b>	<b>0</b>	<b>64</b>

RESPONSIBLE AGENCY: FDOT

Item Segment TOTAL ALL Years ALL Phases: **\$3,359**  
 Item Number: 445746      Item TOTAL ALL Years ALL Phases ALL Segments: **\$3,359**

MIAMI-DADE TRANSPORTATION PLANNING ORGANIZATION  
TRANSPORTATION IMPROVEMENT PROGRAM  
PRIMARY STATE HIGHWAYS AND INTERMODAL



**HIGHWAYS**

TPO Project No: **DT4457651**  
LRTP Ref: 07-68  
County: MIAMI-DADE  
Roadway ID: 87504505  
Lanes Exist: 4  
Lanes Improved:  
Lanes Added:  
Project Length: 0.210  
District: 6

Project Description: **SAFE ROUTES TO SCHOOL - NORTH DADE MIDDLE SCHOOL**  
Type of Work: **PEDESTRIAN SAFETY IMPROVEMENT**      SIS or Non-SIS: **No**

Extra Description:

PHASE :		Proposed Funding (in \$000s)								
		Funding Source	<2025	2024 - 2025	2025 - 2026	2026 - 2027	2027 - 2028	2028 - 2029	>2029	All Years
PRELIMINARY ENGINEERING		SU	78	0	0	0	0	0	0	78
		<b>Total</b>	<b>78</b>	<b>0</b>	<b>0</b>	<b>0</b>	<b>0</b>	<b>0</b>	<b>0</b>	<b>78</b>
CONSTRUCTION		TALU	0	0	283	0	0	0	0	283
		<b>Total</b>	<b>0</b>	<b>0</b>	<b>283</b>	<b>0</b>	<b>0</b>	<b>0</b>	<b>0</b>	<b>283</b>

RESPONSIBLE AGENCY: MIAMI-DADE COUNTY FLORIDA

Item Segment TOTAL ALL Years ALL Phases: **\$361**  
Item Number: **445765**      Item TOTAL ALL Years ALL Phases ALL Segments: **\$361**

TPO Project No: **DT4457661**  
LRTP Ref: 07-68  
County: MIAMI-DADE  
Roadway ID: 87000337  
Lanes Exist: 2  
Lanes Improved:  
Lanes Added:  
Project Length: 0.010  
District: 6

Project Description: **SAFE ROUTES TO SCHOOL MIAMI NORTHWESTERN SENIOR HIGH SCHOOL**  
Type of Work: **PEDESTRIAN SAFETY IMPROVEMENT**      SIS or Non-SIS: **No**

Extra Description:

PHASE :		Proposed Funding (in \$000s)								
		Funding Source	<2025	2024 - 2025	2025 - 2026	2026 - 2027	2027 - 2028	2028 - 2029	>2029	All Years
PRELIMINARY ENGINEERING		SR2T	150	0	0	0	0	0	0	150
		<b>Total</b>	<b>150</b>	<b>0</b>	<b>0</b>	<b>0</b>	<b>0</b>	<b>0</b>	<b>0</b>	<b>150</b>
CONSTRUCTION		SR2T	0	0	664	0	0	0	0	664
		<b>Total</b>	<b>0</b>	<b>0</b>	<b>664</b>	<b>0</b>	<b>0</b>	<b>0</b>	<b>0</b>	<b>664</b>

RESPONSIBLE AGENCY: MIAMI-DADE COUNTY FLORIDA

Item Segment TOTAL ALL Years ALL Phases: **\$814**  
Item Number: **445766**      Item TOTAL ALL Years ALL Phases ALL Segments: **\$814**

MIAMI-DADE TRANSPORTATION PLANNING ORGANIZATION  
TRANSPORTATION IMPROVEMENT PROGRAM  
PRIMARY STATE HIGHWAYS AND INTERMODAL



**HIGHWAYS**

TPO Project No: **DT4458041**  
LRTP Ref: 06-09  
County: MIAMI-DADE  
Roadway ID: 87091000  
Lanes Exist: 2  
Lanes Improved: 2  
Lanes Added:  
Project Length: 1.162  
District: 6

Project Description: **SR 994 / SW 200 ST / QUAIL ROOST DR  
FR W OF SW 137 AVE TO E OF SW 127  
AVE**

Type of Work: **PD&E/EMO STUDY**

SIS or Non-SIS: **No**

Extra Description:

		Proposed Funding (in \$000s)							
PHASE :	Funding Source	<2025	2024 - 2025	2025 - 2026	2026 - 2027	2027 - 2028	2028 - 2029	>2029	All Years
PRELIMINARY ENGINEERING	DDR	25	125	0	0	0	0	0	150
	DIH	50	0	0	0	0	0	0	50
	<b>Total</b>	<b>75</b>	<b>125</b>	<b>0</b>	<b>0</b>	<b>0</b>	<b>0</b>	<b>0</b>	<b>200</b>
PROJECT DEVELOPMENT AND ENVIRONMENTAL	DDR	2,472	0	0	0	0	0	0	2,472
	DIH	78	0	0	0	0	0	0	78
	DS	1	0	0	0	0	0	0	1
	<b>Total</b>	<b>2,551</b>	<b>0</b>	<b>0</b>	<b>0</b>	<b>0</b>	<b>0</b>	<b>0</b>	<b>2,551</b>

RESPONSIBLE AGENCY: **FDOT**

Item Segment TOTAL ALL Years ALL Phases: **\$2,751**  
Item Number: **445804**      Item TOTAL ALL Years ALL Phases ALL Segments: **\$2,751**

TPO Project No: **DT4459581**  
LRTP Ref: 06-09  
County: DIST/ST-WIDE  
Roadway ID:  
Lanes Exist:  
Lanes Improved:  
Lanes Added:  
Project Length:  
District: 6

Project Description: **DISTRICTWIDE MISCELLANEOUS  
CONSTRUCTION ENGINEERING  
INSPECTION CONSULTANT**

Type of Work: **INSPECT CONSTRUCTION PROJS.**

SIS or Non-SIS: **No**

Extra Description:

		Proposed Funding (in \$000s)							
PHASE :	Funding Source	<2025	2024 - 2025	2025 - 2026	2026 - 2027	2027 - 2028	2028 - 2029	>2029	All Years
CONSTRUCTION		1,370	0	0	0	0	0	0	1,370
	<b>Total</b>	<b>1,370</b>	<b>0</b>	<b>0</b>	<b>0</b>	<b>0</b>	<b>0</b>	<b>0</b>	<b>1,370</b>

RESPONSIBLE AGENCY: **FDOT**

Item Segment TOTAL ALL Years ALL Phases: **\$1,370**  
Item Number: **445958**      Item TOTAL ALL Years ALL Phases ALL Segments: **\$5,730**

MIAMI-DADE TRANSPORTATION PLANNING ORGANIZATION  
 TRANSPORTATION IMPROVEMENT PROGRAM  
 PRIMARY STATE HIGHWAYS AND INTERMODAL



**HIGHWAYS**

TPO Project No: **DT4459582**  
 LRTP Ref: 06-09  
 County: DIST/ST-WIDE  
 Roadway ID:  
 Lanes Exist:  
 Lanes Improved:  
 Lanes Added:  
 Project Length:  
 District: 6

Project Description: **DISTRICTWIDE MISCELLANEOUS CONSTRUCTION ENGINEERING INSPECTION CONSULTANT**

Type of Work: **INSPECT CONSTRUCTION PROJS.**      SIS or Non-SIS: **No**

Extra Description:

PHASE :		Proposed Funding (in \$000s)							
		Funding Source	<2025	2024 - 2025	2025 - 2026	2026 - 2027	2027 - 2028	2028 - 2029	>2029
	DS	0	600	1,000	960	1,200	600	0	4,360
<b>CONSTRUCTION</b>	<b>Total</b>	<b>0</b>	<b>600</b>	<b>1,000</b>	<b>960</b>	<b>1,200</b>	<b>600</b>	<b>0</b>	<b>4,360</b>

RESPONSIBLE AGENCY: **FDOT**

Item Segment TOTAL ALL Years ALL Phases: **\$4,360**

Item Number: **445958**      Item TOTAL ALL Years ALL Phases ALL Segments: **\$5,730**

TPO Project No: **DT4459601**  
 LRTP Ref: 06-09  
 County: DIST/ST-WIDE  
 Roadway ID:  
 Lanes Exist:  
 Lanes Improved:  
 Lanes Added:  
 Project Length:  
 District: 6

Project Description: **DISTRICTWIDE MISCELLANEOUS CONSTRUCTION ENGINEERING INSPECTION CONSULTANT**

Type of Work: **INSPECT CONSTRUCTION PROJS.**      SIS or Non-SIS: **No**

Extra Description:

PHASE :		Proposed Funding (in \$000s)							
		Funding Source	<2025	2024 - 2025	2025 - 2026	2026 - 2027	2027 - 2028	2028 - 2029	>2029
		155	0	0	0	0	0	0	155
<b>CONSTRUCTION</b>	<b>Total</b>	<b>155</b>	<b>0</b>	<b>0</b>	<b>0</b>	<b>0</b>	<b>0</b>	<b>0</b>	<b>155</b>

RESPONSIBLE AGENCY: **FDOT**

Item Segment TOTAL ALL Years ALL Phases: **\$155**

Item Number: **445960**      Item TOTAL ALL Years ALL Phases ALL Segments: **\$4,250**

MIAMI-DADE TRANSPORTATION PLANNING ORGANIZATION  
 TRANSPORTATION IMPROVEMENT PROGRAM  
 PRIMARY STATE HIGHWAYS AND INTERMODAL



**HIGHWAYS**

TPO Project No: **DT4459602**  
 LRTP Ref: 06-09  
 County: DIST/ST-WIDE  
 Roadway ID:  
 Lanes Exist:  
 Lanes Improved:  
 Lanes Added:  
 Project Length:  
 District: 6

Project Description: **DISTRICTWIDE MISCELLANEOUS CONSTRUCTION ENGINEERING INSPECTION CONSULTANT**

Type of Work: **INSPECT CONSTRUCTION PROJS.**      SIS or Non-SIS: **No**  
 Extra Description:

PHASE :		Proposed Funding (in \$000s)							All Years
		Funding Source	<2025	2024 - 2025	2025 - 2026	2026 - 2027	2027 - 2028	2028 - 2029	
CONSTRUCTION	Total	1,095	0	0	0	0	0	0	1,095
		1,095	0	0	0	0	0	0	1,095

RESPONSIBLE AGENCY: **FDOT**

Item Segment TOTAL ALL Years ALL Phases: **\$1,095**  
 Item Number: **445960**      Item TOTAL ALL Years ALL Phases ALL Segments: **\$4,250**

TPO Project No: **DT4459603**  
 LRTP Ref: 06-09  
 County: DIST/ST-WIDE  
 Roadway ID:  
 Lanes Exist:  
 Lanes Improved:  
 Lanes Added:  
 Project Length:  
 District: 6

Project Description: **DISTRICTWIDE MISCELLANEOUS CONSTRUCTION ENGINEERING INSPECTION CONSULTANT**

Type of Work: **INSPECT CONSTRUCTION PROJS.**      SIS or Non-SIS: **No**  
 Extra Description:

PHASE :		Proposed Funding (in \$000s)							All Years
		Funding Source	<2025	2024 - 2025	2025 - 2026	2026 - 2027	2027 - 2028	2028 - 2029	
CONSTRUCTION	DDR	0	800	0	0	0	0	0	800
	DS	0	0	700	0	0	0	0	700
	Total	0	800	700	0	0	0	0	1,500

RESPONSIBLE AGENCY: **FDOT**

Item Segment TOTAL ALL Years ALL Phases: **\$1,500**  
 Item Number: **445960**      Item TOTAL ALL Years ALL Phases ALL Segments: **\$4,250**

MIAMI-DADE TRANSPORTATION PLANNING ORGANIZATION  
 TRANSPORTATION IMPROVEMENT PROGRAM  
 PRIMARY STATE HIGHWAYS AND INTERMODAL



**HIGHWAYS**

TPO Project No: **DT4459604**  
 LRTP Ref: 06-09  
 County: DIST/ST-WIDE  
 Roadway ID:  
 Lanes Exist:  
 Lanes Improved:  
 Lanes Added:  
 Project Length:  
 District: 6

Project Description: **DISTRICTWIDE MISCELLANEOUS CONSTRUCTION ENGINEERING INSPECTION CONSULTANT**

Type of Work: **INSPECT CONSTRUCTION PROJS.** SIS or Non-SIS: **No**

Extra Description:

PHASE :		Proposed Funding (in \$000s)							All Years
		Funding Source	<2025	2024 - 2025	2025 - 2026	2026 - 2027	2027 - 2028	2028 - 2029	
DS		0	0	0	0	800	700	0	1,500
<b>CONSTRUCTION</b>	<b>Total</b>	<b>0</b>	<b>0</b>	<b>0</b>	<b>0</b>	<b>800</b>	<b>700</b>	<b>0</b>	<b>1,500</b>

RESPONSIBLE AGENCY: **FDOT**

Item Segment TOTAL ALL Years ALL Phases: **\$1,500**

Item Number: **445960**

Item TOTAL ALL Years ALL Phases ALL Segments: **\$4,250**

TPO Project No: **DT4459631**  
 LRTP Ref: 06-09  
 County: DIST/ST-WIDE  
 Roadway ID:  
 Lanes Exist:  
 Lanes Improved:  
 Lanes Added:  
 Project Length:  
 District: 6

Project Description: **DISTRICTWIDE DRAINAGE PUSH-BUTTON PROJECTS**

Type of Work: **DRAINAGE IMPROVEMENTS** SIS or Non-SIS: **No**

Extra Description:

PHASE :		Proposed Funding (in \$000s)							All Years
		Funding Source	<2025	2024 - 2025	2025 - 2026	2026 - 2027	2027 - 2028	2028 - 2029	
		0	0	0	0	0	0	0	0
<b>PRELIMINARY ENGINEERING</b>	<b>Total</b>	<b>0</b>	<b>0</b>	<b>0</b>	<b>0</b>	<b>0</b>	<b>0</b>	<b>0</b>	<b>0</b>
		1,686	0	0	0	0	0	0	1,686
<b>CONSTRUCTION</b>	<b>Total</b>	<b>1,686</b>	<b>0</b>	<b>0</b>	<b>0</b>	<b>0</b>	<b>0</b>	<b>0</b>	<b>1,686</b>

RESPONSIBLE AGENCY: **FDOT**

Item Segment TOTAL ALL Years ALL Phases: **\$1,686**

Item Number: **445963**

Item TOTAL ALL Years ALL Phases ALL Segments: **\$6,959**

MIAMI-DADE TRANSPORTATION PLANNING ORGANIZATION  
 TRANSPORTATION IMPROVEMENT PROGRAM  
 PRIMARY STATE HIGHWAYS AND INTERMODAL



**HIGHWAYS**

TPO Project No: **DT4459632**  
 LRTP Ref: 06-09  
 County: MIAMI-DADE  
 Roadway ID:  
 Lanes Exist:  
 Lanes Improved:  
 Lanes Added:  
 Project Length:  
 District: 6

Project Description: **MIAMI-DADE COUNTY DRAINAGE PUSHBUTTON**

Type of Work: **DRAINAGE IMPROVEMENTS**      SIS or Non-SIS: **No**

Extra Description:

PHASE :		Proposed Funding (in \$000s)								
		Funding Source	<2025	2024 - 2025	2025 - 2026	2026 - 2027	2027 - 2028	2028 - 2029	>2029	All Years
PRELIMINARY ENGINEERING	Total	44	0	0	0	0	0	0	0	44
		1,092	0	0	0	0	0	0	0	1,092
CONSTRUCTION	Total	1,092	0	0	0	0	0	0	0	1,092

RESPONSIBLE AGENCY: **FDOT**

Item Segment TOTAL ALL Years ALL Phases: **\$1,136**  
 Item Number: **445963**      Item TOTAL ALL Years ALL Phases ALL Segments: **\$6,959**

TPO Project No: **DT4459633**  
 LRTP Ref: 06-09  
 County: MIAMI-DADE  
 Roadway ID:  
 Lanes Exist:  
 Lanes Improved:  
 Lanes Added:  
 Project Length:  
 District: 6

Project Description: **MIAMI-DADE COUNTY DRAINAGE PUSHBUTTON**

Type of Work: **DRAINAGE IMPROVEMENTS**      SIS or Non-SIS: **No**

Extra Description:

PHASE :		Proposed Funding (in \$000s)								
		Funding Source	<2025	2024 - 2025	2025 - 2026	2026 - 2027	2027 - 2028	2028 - 2029	>2029	All Years
PRELIMINARY ENGINEERING	Total	1	0	0	0	0	0	0	0	1
		1,290	0	0	0	0	0	0	0	1,290
CONSTRUCTION	Total	1,290	0	0	0	0	0	0	0	1,290

RESPONSIBLE AGENCY: **FDOT**

Item Segment TOTAL ALL Years ALL Phases: **\$1,291**  
 Item Number: **445963**      Item TOTAL ALL Years ALL Phases ALL Segments: **\$6,959**



MIAMI-DADE TRANSPORTATION PLANNING ORGANIZATION  
 TRANSPORTATION IMPROVEMENT PROGRAM  
 PRIMARY STATE HIGHWAYS AND INTERMODAL



**HIGHWAYS**

TPO Project No: **DT4459634**  
 LRTP Ref: 06-09  
 County: MIAMI-DADE  
 Roadway ID:  
 Lanes Exist:  
 Lanes Improved:  
 Lanes Added:  
 Project Length:  
 District: 6

Project Description: **MIAMI-DADE COUNTY DRAINAGE PUSHBUTTON**

Type of Work: **DRAINAGE IMPROVEMENTS**      SIS or Non-SIS: **No**

Extra Description:

PHASE :		Proposed Funding (in \$000s)							
		Funding Source	<2025	2024 - 2025	2025 - 2026	2026 - 2027	2027 - 2028	2028 - 2029	>2029
PRELIMINARY ENGINEERING	DIH	0	5	0	0	0	0	0	5
	<b>Total</b>	<b>0</b>	<b>5</b>	<b>0</b>	<b>0</b>	<b>0</b>	<b>0</b>	<b>0</b>	<b>5</b>
	DDR	0	0	1,060	0	0	0	0	1,060
CONSTRUCTION	DIH	0	0	113	0	0	0	0	113
	DS	0	0	191	0	0	0	0	191
	<b>Total</b>	<b>0</b>	<b>0</b>	<b>1,364</b>	<b>0</b>	<b>0</b>	<b>0</b>	<b>0</b>	<b>1,364</b>

RESPONSIBLE AGENCY: **FDOT**

Item Segment TOTAL ALL Years ALL Phases: **\$1,369**  
 Item Number: **445963**      Item TOTAL ALL Years ALL Phases ALL Segments: **\$6,959**

TPO Project No: **DT4459635**  
 LRTP Ref:  
 County: MIAMI-DADE  
 Roadway ID:  
 Lanes Exist:  
 Lanes Improved:  
 Lanes Added:  
 Project Length:  
 District: 6

Project Description: **MIAMI-DADE COUNTY DRAINAGE PUSHBUTTON**

Type of Work: **DRAINAGE IMPROVEMENTS**      SIS or Non-SIS: **No**

Extra Description:

PHASE :		Proposed Funding (in \$000s)							
		Funding Source	<2025	2024 - 2025	2025 - 2026	2026 - 2027	2027 - 2028	2028 - 2029	>2029
PRELIMINARY ENGINEERING	DIH	0	0	0	5	0	0	0	5
	<b>Total</b>	<b>0</b>	<b>0</b>	<b>0</b>	<b>5</b>	<b>0</b>	<b>0</b>	<b>0</b>	<b>5</b>
CONSTRUCTION	DDR	0	0	0	0	1,331	0	0	1,331
	DIH	0	0	0	0	141	0	0	141
	<b>Total</b>	<b>0</b>	<b>0</b>	<b>0</b>	<b>0</b>	<b>1,472</b>	<b>0</b>	<b>0</b>	<b>1,472</b>

RESPONSIBLE AGENCY: **FDOT**

Item Segment TOTAL ALL Years ALL Phases: **\$1,477**  
 Item Number: **445963**      Item TOTAL ALL Years ALL Phases ALL Segments: **\$6,959**

MIAMI-DADE TRANSPORTATION PLANNING ORGANIZATION  
 TRANSPORTATION IMPROVEMENT PROGRAM  
 PRIMARY STATE HIGHWAYS AND INTERMODAL



**HIGHWAYS**

TPO Project No: **DT4459871**  
 LRTP Ref: 06-09  
 County: MIAMI-DADE  
 Roadway ID: 87160000  
 Lanes Exist: 2  
 Lanes Improved: 2  
 Lanes Added:  
 Project Length: 5.068  
 District: 6

Project Description: **SR 9336 / SW 392 ST**

**EVERGLADES NATIONAL PARK SW 192 AVE**

Type of Work: **RESURFACING**

SIS or Non-SIS: **No**

Extra Description:

		Proposed Funding (in \$000s)							
PHASE :	Funding Source	<2025	2024 - 2025	2025 - 2026	2026 - 2027	2027 - 2028	2028 - 2029	>2029	All Years
	DDR	32	0	0	0	0	0	0	32
	DIH	0	0	0	0	0	0	0	0
	DS	223	0	0	0	0	0	0	223
	SN	1,308	0	0	0	0	0	0	1,308
<b>PRELIMINARY ENGINEERING</b>	<b>Total</b>	<b>1,563</b>	<b>0</b>	<b>0</b>	<b>0</b>	<b>0</b>	<b>0</b>	<b>0</b>	<b>1,563</b>
	DIH	1	0	0	0	0	0	0	1
<b>RIGHT OF WAY</b>	<b>Total</b>	<b>1</b>	<b>0</b>	<b>0</b>	<b>0</b>	<b>0</b>	<b>0</b>	<b>0</b>	<b>1</b>
	ACSA	394	0	0	0	0	0	0	394
	DDR	2,129	0	0	0	0	0	0	2,129
	DDR	989	0	0	0	0	0	0	989
	DIH	21	0	0	0	0	0	0	21
	DS	2,286	0	0	0	0	0	0	2,286
	PROT	2,200	0	0	0	0	0	0	2,200
	SA	1,264	0	0	0	0	0	0	1,264
<b>CONSTRUCTION</b>	<b>Total</b>	<b>9,283</b>	<b>0</b>	<b>0</b>	<b>0</b>	<b>0</b>	<b>0</b>	<b>0</b>	<b>9,283</b>
	DDR	0	260	0	0	0	0	0	260
<b>ALTERNATIVE CONTRACTING INCENTIVES</b>	<b>Total</b>	<b>0</b>	<b>260</b>	<b>0</b>	<b>0</b>	<b>0</b>	<b>0</b>	<b>0</b>	<b>260</b>

RESPONSIBLE AGENCY: FDOT

Item Segment TOTAL ALL Years ALL Phases: **\$11,107**  
 Item Number: **445987** Item TOTAL ALL Years ALL Phases ALL Segments: **\$11,107**

MIAMI-DADE TRANSPORTATION PLANNING ORGANIZATION  
TRANSPORTATION IMPROVEMENT PROGRAM  
PRIMARY STATE HIGHWAYS AND INTERMODAL



**HIGHWAYS**

TPO Project No: **DT4459881**  
LRTP Ref: 06-09  
County: MIAMI-DADE  
Roadway ID: 87075616  
Lanes Exist: 2  
Lanes Improved: 2  
Lanes Added:  
Project Length: 1.422  
District: 6

Project Description: **SR 93 / I-75** **SR 826** **RAMP 87075616**

Type of Work: **RESURFACING** SIS or Non-SIS: **Yes**

Extra Description:

		Proposed Funding (in \$000s)							
PHASE :	Funding Source	<2025	2024 - 2025	2025 - 2026	2026 - 2027	2027 - 2028	2028 - 2029	>2029	All Years
	DDR	477	0	0	0	0	0	0	477
	DIH	31	0	0	0	0	0	0	31
	DS	65	0	0	0	0	0	0	65
<b>PRELIMINARY ENGINEERING</b>	<b>Total</b>	<b>573</b>	<b>0</b>	<b>0</b>	<b>0</b>	<b>0</b>	<b>0</b>	<b>0</b>	<b>573</b>
	DDR	3,983	0	0	0	0	0	0	3,983
	DIH	53	0	0	0	0	0	0	53
<b>CONSTRUCTION</b>	<b>Total</b>	<b>4,036</b>	<b>0</b>	<b>0</b>	<b>0</b>	<b>0</b>	<b>0</b>	<b>0</b>	<b>4,036</b>
	DDR	0	120	0	0	0	0	0	120
<b>ALTERNATIVE CONTRACTING INCENTIVES</b>	<b>Total</b>	<b>0</b>	<b>120</b>	<b>0</b>	<b>0</b>	<b>0</b>	<b>0</b>	<b>0</b>	<b>120</b>

RESPONSIBLE AGENCY: FDOT

Item Segment TOTAL ALL Years ALL Phases: **\$4,729**  
Item Number: **445988** Item TOTAL ALL Years ALL Phases ALL Segments: **\$4,729**

TPO Project No: **DT4459891**  
LRTP Ref: 06-09  
County: MIAMI-DADE  
Roadway ID: 87160000  
Lanes Exist: 2  
Lanes Improved: 2  
Lanes Added:  
Project Length: 1.989  
District: 6

Project Description: **SR 9336 / SW 192 AVE** **376 ST** **S OF SW 344 ST**

Type of Work: **RESURFACING** SIS or Non-SIS: **No**

Extra Description:

		Proposed Funding (in \$000s)							
PHASE :	Funding Source	<2025	2024 - 2025	2025 - 2026	2026 - 2027	2027 - 2028	2028 - 2029	>2029	All Years
	DIH	30	0	0	0	0	0	0	30
	DS	47	0	0	0	0	0	0	47
	GFSA	519	0	0	0	0	0	0	519
	SA	11	0	0	0	0	0	0	11
<b>PRELIMINARY ENGINEERING</b>	<b>Total</b>	<b>607</b>	<b>0</b>	<b>0</b>	<b>0</b>	<b>0</b>	<b>0</b>	<b>0</b>	<b>607</b>
	DIH	1	0	0	0	0	0	0	1
<b>RIGHT OF WAY</b>	<b>Total</b>	<b>1</b>	<b>0</b>	<b>0</b>	<b>0</b>	<b>0</b>	<b>0</b>	<b>0</b>	<b>1</b>

MIAMI-DADE TRANSPORTATION PLANNING ORGANIZATION  
TRANSPORTATION IMPROVEMENT PROGRAM  
PRIMARY STATE HIGHWAYS AND INTERMODAL



**HIGHWAYS**

TPO Project No: **DT4459891**  
 LRTP Ref: 06-09  
 County: MIAMI-DADE  
 Roadway ID: 87160000  
 Lanes Exist: 2  
 Lanes Improved: 2  
 Lanes Added:  
 Project Length: 1.989  
 District: 6

Project Description: **SR 9336 / SW 192 AVE** **376 ST** **S OF SW 344 ST**

Type of Work: **RESURFACING** SIS or Non-SIS: **No**

Extra Description:

		Proposed Funding (in \$000s)							
PHASE :	Funding Source	<2025	2024 - 2025	2025 - 2026	2026 - 2027	2027 - 2028	2028 - 2029	>2029	All Years
	DS	20	0	0	0	0	0	0	20
	LF	44	0	0	0	0	0	0	44
<b>RAILROAD &amp; UTILITIES</b>	<b>Total</b>	<b>64</b>	<b>0</b>	<b>0</b>	<b>0</b>	<b>0</b>	<b>0</b>	<b>0</b>	<b>64</b>
	DDR	2,543	0	0	0	0	0	0	2,543
	DDR	294	0	0	0	0	0	0	294
	DIH	41	0	0	0	0	0	0	41
	DS	17	0	0	0	0	0	0	17
	PROT	400	0	0	0	0	0	0	400
<b>CONSTRUCTION</b>	<b>Total</b>	<b>3,295</b>	<b>0</b>	<b>0</b>	<b>0</b>	<b>0</b>	<b>0</b>	<b>0</b>	<b>3,295</b>
	DDR	0	75	0	0	0	0	0	75
<b>ALTERNATIVE CONTRACTING INCENTIVES</b>	<b>Total</b>	<b>0</b>	<b>75</b>	<b>0</b>	<b>0</b>	<b>0</b>	<b>0</b>	<b>0</b>	<b>75</b>

RESPONSIBLE AGENCY: FDOT

Item Segment TOTAL ALL Years ALL Phases: **\$4,042**

Item Number: 445989 Item TOTAL ALL Years ALL Phases ALL Segments: **\$4,042**

TPO Project No: **DT4459901**  
 LRTP Ref: 06-09  
 County: MIAMI-DADE  
 Roadway ID: 87044000  
 Lanes Exist: 3  
 Lanes Improved: 3  
 Lanes Added:  
 Project Length: 0.888  
 District: 6

Project Description: **SR 976 / SW 40 ST / BIRD RD** **E OF SW 87 AVE** **W OF SR 826**

Type of Work: **RESURFACING** SIS or Non-SIS: **No**

Extra Description:

		Proposed Funding (in \$000s)							
PHASE :	Funding Source	<2025	2024 - 2025	2025 - 2026	2026 - 2027	2027 - 2028	2028 - 2029	>2029	All Years
	DDR	288	0	0	0	0	0	0	288
	DIH	51	0	0	0	0	0	0	51
	DS	41	0	0	0	0	0	0	41
<b>PRELIMINARY ENGINEERING</b>	<b>Total</b>	<b>380</b>	<b>0</b>	<b>0</b>	<b>0</b>	<b>0</b>	<b>0</b>	<b>0</b>	<b>380</b>

MIAMI-DADE TRANSPORTATION PLANNING ORGANIZATION  
TRANSPORTATION IMPROVEMENT PROGRAM  
PRIMARY STATE HIGHWAYS AND INTERMODAL



**HIGHWAYS**

TPO Project No: **DT4459901**  
 LRTP Ref: 06-09  
 County: MIAMI-DADE  
 Roadway ID: 87044000  
 Lanes Exist: 3  
 Lanes Improved: 3  
 Lanes Added:  
 Project Length: 0.888  
 District: 6

Project Description: **SR 976 / SW 40 ST / BIRD RD E OF SW 87 AVE W OF SR 826**

Type of Work: **RESURFACING** SIS or Non-SIS: **No**

Extra Description:

		Proposed Funding (in \$000s)							
PHASE :	Funding Source	<2025	2024 - 2025	2025 - 2026	2026 - 2027	2027 - 2028	2028 - 2029	>2029	All Years
	DIH	2	0	0	0	0	0	0	2
<b>RIGHT OF WAY</b>	<b>Total</b>	<b>2</b>	<b>0</b>	<b>0</b>	<b>0</b>	<b>0</b>	<b>0</b>	<b>0</b>	<b>2</b>
	CARU	290	0	0	0	0	0	0	290
	DDR	341	0	0	0	0	0	0	341
	DDR	2,745	0	0	0	0	0	0	2,745
	DIH	63	0	0	0	0	0	0	63
<b>CONSTRUCTION</b>	<b>Total</b>	<b>3,439</b>	<b>0</b>	<b>0</b>	<b>0</b>	<b>0</b>	<b>0</b>	<b>0</b>	<b>3,439</b>
	DDR	0	0	110	0	0	0	0	110
<b>ALTERNATIVE CONTRACTING INCENTIVES</b>	<b>Total</b>	<b>0</b>	<b>0</b>	<b>110</b>	<b>0</b>	<b>0</b>	<b>0</b>	<b>0</b>	<b>110</b>

RESPONSIBLE AGENCY: FDOT

Item Segment TOTAL ALL Years ALL Phases: **\$3,931**  
 Item Number: 445990 Item TOTAL ALL Years ALL Phases ALL Segments: **\$3,931**

TPO Project No: **DT4459911**  
 LRTP Ref: 06-09  
 County: MIAMI-DADE  
 Roadway ID: 87044000  
 Lanes Exist: 6  
 Lanes Improved: 3  
 Lanes Added:  
 Project Length: 1.723  
 District: 6

Project Description: **SR 976 / SW 40 ST / BIRD RD E OF SR 826 SW 58 AVE**

Type of Work: **RESURFACING** SIS or Non-SIS: **No**

Extra Description:

		Proposed Funding (in \$000s)							
PHASE :	Funding Source	<2025	2024 - 2025	2025 - 2026	2026 - 2027	2027 - 2028	2028 - 2029	>2029	All Years
	ACSS	2	0	0	0	0	0	0	2
	DDR	436	0	0	0	0	0	0	436
	DIH	63	0	0	0	0	0	0	63
	DS	48	0	0	0	0	0	0	48
	HSP	33	0	0	0	0	0	0	33
<b>PRELIMINARY ENGINEERING</b>	<b>Total</b>	<b>582</b>	<b>0</b>	<b>0</b>	<b>0</b>	<b>0</b>	<b>0</b>	<b>0</b>	<b>582</b>

MIAMI-DADE TRANSPORTATION PLANNING ORGANIZATION  
TRANSPORTATION IMPROVEMENT PROGRAM  
PRIMARY STATE HIGHWAYS AND INTERMODAL



**HIGHWAYS**

TPO Project No: **DT4459911**  
 LRTP Ref: 06-09  
 County: MIAMI-DADE  
 Roadway ID: 87044000  
 Lanes Exist: 6  
 Lanes Improved: 3  
 Lanes Added:  
 Project Length: 1.723  
 District: 6

Project Description: **SR 976 / SW 40 ST / BIRD RD E OF SR 826 SW 58 AVE**

Type of Work: **RESURFACING** SIS or Non-SIS: **No**

Extra Description:

		Proposed Funding (in \$000s)							
PHASE :	Funding Source	<2025	2024 - 2025	2025 - 2026	2026 - 2027	2027 - 2028	2028 - 2029	>2029	All Years
	DDR	237	0	0	0	0	0	0	237
	DS	2	0	0	0	0	0	0	2
<b>RAILROAD &amp; UTILITIES</b>	<b>Total</b>	<b>239</b>	<b>0</b>	<b>0</b>	<b>0</b>	<b>0</b>	<b>0</b>	<b>0</b>	<b>239</b>
	ACNR	502	0	0	0	0	0	0	502
	ACSA	14	0	0	0	0	0	0	14
	ACSS	178	0	0	0	0	0	0	178
	CARU	753	0	0	0	0	0	0	753
	DDR	4,045	0	0	0	0	0	0	4,045
	DIH	114	0	0	0	0	0	0	114
<b>CONSTRUCTION</b>	<b>Total</b>	<b>5,606</b>	<b>0</b>	<b>0</b>	<b>0</b>	<b>0</b>	<b>0</b>	<b>0</b>	<b>5,606</b>
	DDR	0	0	210	0	0	0	0	210
<b>ALTERNATIVE CONTRACTING INCENTIVES</b>	<b>Total</b>	<b>0</b>	<b>0</b>	<b>210</b>	<b>0</b>	<b>0</b>	<b>0</b>	<b>0</b>	<b>210</b>

RESPONSIBLE AGENCY: **FDOT**

Item Segment **TOTAL ALL Years ALL Phases:** **\$6,637**

Item Number: **445991** Item **TOTAL ALL Years ALL Phases ALL Segments:** **\$6,637**

TPO Project No: **DT4459921**  
 LRTP Ref: 06-09  
 County: MIAMI-DADE  
 Roadway ID: 87160000  
 Lanes Exist: 2  
 Lanes Improved: 2  
 Lanes Added:  
 Project Length: 1.648  
 District: 6

Project Description: **SR 9336 / SW 344 ST / PALM DR SW 192 AVE W OF SR 5 / US 1**

Type of Work: **RESURFACING** SIS or Non-SIS: **No**

Extra Description:

		Proposed Funding (in \$000s)							
PHASE :	Funding Source	<2025	2024 - 2025	2025 - 2026	2026 - 2027	2027 - 2028	2028 - 2029	>2029	All Years
	DIH	50	0	0	0	0	0	0	50
	DS	42	0	0	0	0	0	0	42
	GFSa	561	0	0	0	0	0	0	561
	HSP	31	0	0	0	0	0	0	31

MIAMI-DADE TRANSPORTATION PLANNING ORGANIZATION  
 TRANSPORTATION IMPROVEMENT PROGRAM  
 PRIMARY STATE HIGHWAYS AND INTERMODAL



**HIGHWAYS**

TPO Project No: **DT4459921**  
 LRTP Ref: 06-09  
 County: MIAMI-DADE  
 Roadway ID: 87160000  
 Lanes Exist: 2  
 Lanes Improved: 2  
 Lanes Added:  
 Project Length: 1.648  
 District: 6

Project Description: **SR 9336 / SW 344 ST / PALM DR SW 192 AVE W OF SR 5 / US 1**

Type of Work: **RESURFACING** SIS or Non-SIS: **No**

Extra Description:

PHASE :		Proposed Funding (in \$000s)							
		Funding Source	<2025	2024 - 2025	2025 - 2026	2026 - 2027	2027 - 2028	2028 - 2029	>2029
PRELIMINARY ENGINEERING	SA	152	0	0	0	0	0	0	152
	<b>Total</b>	<b>836</b>	<b>0</b>	<b>0</b>	<b>0</b>	<b>0</b>	<b>0</b>	<b>0</b>	<b>836</b>
RIGHT OF WAY	DIH	2	0	0	0	0	0	0	2
	<b>Total</b>	<b>2</b>	<b>0</b>	<b>0</b>	<b>0</b>	<b>0</b>	<b>0</b>	<b>0</b>	<b>2</b>
RAILROAD & UTILITIES	DS	28	0	0	0	0	0	0	28
	GFS	24	0	0	0	0	0	0	24
	LF	67	0	0	0	0	0	0	67
	SA	52	0	0	0	0	0	0	52
	<b>Total</b>	<b>171</b>	<b>0</b>	<b>0</b>	<b>0</b>	<b>0</b>	<b>0</b>	<b>0</b>	<b>171</b>
CONSTRUCTION	ACSS	315	0	0	0	0	0	0	315
	CARU	343	0	0	0	0	0	0	343
	DDR	721	0	0	0	0	0	0	721
	DIH	50	0	0	0	0	0	0	50
	DS	52	0	0	0	0	0	0	52
	GFS	2,157	0	0	0	0	0	0	2,157
	HSP	1	0	0	0	0	0	0	1
	SA	703	0	0	0	0	0	0	703
<b>Total</b>	<b>4,342</b>	<b>0</b>	<b>0</b>	<b>0</b>	<b>0</b>	<b>0</b>	<b>0</b>	<b>4,342</b>	
ALTERNATIVE CONTRACTING INCENTIVES	DDR	0	105	0	0	0	0	0	105
<b>Total</b>	<b>0</b>	<b>105</b>	<b>0</b>	<b>0</b>	<b>0</b>	<b>0</b>	<b>0</b>	<b>105</b>	

RESPONSIBLE AGENCY: FDOT

Item Segment TOTAL ALL Years ALL Phases: **\$5,456**  
 Item Number: 445992 Item TOTAL ALL Years ALL Phases ALL Segments: **\$5,456**

MIAMI-DADE TRANSPORTATION PLANNING ORGANIZATION  
 TRANSPORTATION IMPROVEMENT PROGRAM  
 PRIMARY STATE HIGHWAYS AND INTERMODAL



**HIGHWAYS**

TPO Project No: **DT4459931**  
 LRTP Ref: 06-09  
 County: MIAMI-DADE  
 Roadway ID: 87038000  
 Lanes Exist: 6  
 Lanes Improved: 6  
 Lanes Added:  
 Project Length: 2.363  
 District: 6

Project Description: **SR 932 / NW 103 ST / W 49 ST                      W OF NW 82 AVE                      E OF W 6 AVE**

Type of Work: **RESURFACING**                      SIS or Non-SIS: **No**

Extra Description:

		Proposed Funding (in \$000s)							
PHASE :	Funding Source	<2025	2024 - 2025	2025 - 2026	2026 - 2027	2027 - 2028	2028 - 2029	>2029	All Years
	DDR	1,126	0	0	0	0	0	0	1,126
	DIH	123	0	0	0	0	0	0	123
	DS	65	0	0	0	0	0	0	65
<b>PRELIMINARY ENGINEERING</b>	<b>Total</b>	<b>1,314</b>	<b>0</b>	<b>0</b>	<b>0</b>	<b>0</b>	<b>0</b>	<b>0</b>	<b>1,314</b>
	DS	3	0	0	0	0	0	0	3
	LF	49	0	0	0	0	0	0	49
<b>RAILROAD &amp; UTILITIES</b>	<b>Total</b>	<b>52</b>	<b>0</b>	<b>0</b>	<b>0</b>	<b>0</b>	<b>0</b>	<b>0</b>	<b>52</b>
	CARU	221	0	0	0	0	0	0	221
	DDR	77	679	0	0	0	0	0	756
	DDR	600	0	0	0	0	0	0	600
	DIH	169	0	0	0	0	0	0	169
	DS	4,929	0	0	0	0	0	0	4,929
<b>CONSTRUCTION</b>	<b>Total</b>	<b>5,996</b>	<b>679</b>	<b>0</b>	<b>0</b>	<b>0</b>	<b>0</b>	<b>0</b>	<b>6,675</b>
	DDR	0	0	296	0	0	0	0	296
<b>ALTERNATIVE CONTRACTING INCENTIVES</b>	<b>Total</b>	<b>0</b>	<b>0</b>	<b>296</b>	<b>0</b>	<b>0</b>	<b>0</b>	<b>0</b>	<b>296</b>

RESPONSIBLE AGENCY: **FDOT**

Item Segment **TOTAL ALL Years ALL Phases: \$8,337**

Item Number: **445993**                      Item **TOTAL ALL Years ALL Phases ALL Segments: \$8,337**

TPO Project No: **DT4459951**  
 LRTP Ref: 06-09  
 County: MIAMI-DADE  
 Roadway ID: 87017000  
 Lanes Exist: 2  
 Lanes Improved: 2  
 Lanes Added:  
 Project Length: 0.469  
 District: 6

Project Description: **SR 913 / SW / SE 26 RD                      SW 1 AVE                      RICKENBACKER CAUSEWAY**

Type of Work: **RESURFACING**                      SIS or Non-SIS: **Yes**

Extra Description:

		Proposed Funding (in \$000s)							
PHASE :	Funding Source	<2025	2024 - 2025	2025 - 2026	2026 - 2027	2027 - 2028	2028 - 2029	>2029	All Years
	ACSA	205	0	0	0	0	0	0	205



MIAMI-DADE TRANSPORTATION PLANNING ORGANIZATION  
TRANSPORTATION IMPROVEMENT PROGRAM  
PRIMARY STATE HIGHWAYS AND INTERMODAL



**HIGHWAYS**

TPO Project No: <b>DT4459951</b>	Project Description: <b>SR 913 / SW / SE 26 RD</b>	SW 1 AVE	RICKENBACKER CAUSEWAY
LRTP Ref: 06-09			
County: MIAMI-DADE			
Roadway ID: 87017000			
Lanes Exist: 2	Type of Work: <b>RESURFACING</b>	SIS or Non-SIS: <b>Yes</b>	
Lanes Improved: 2	Extra Description:		
Lanes Added:			
Project Length: 0.469			
District: 6			

		Proposed Funding (in \$000s)							
PHASE :	Funding Source	<2025	2024 - 2025	2025 - 2026	2026 - 2027	2027 - 2028	2028 - 2029	>2029	All Years
	DDR	56	0	0	0	0	0	0	56
	DIH	45	0	0	0	0	0	0	45
	DS	36	0	0	0	0	0	0	36
	SA	26	0	0	0	0	0	0	26
<b>PRELIMINARY ENGINEERING</b>	<b>Total</b>	<b>368</b>	<b>0</b>	<b>0</b>	<b>0</b>	<b>0</b>	<b>0</b>	<b>0</b>	<b>368</b>
	ACNR	693	0	0	0	0	0	0	693
	CARU	156	0	0	0	0	0	0	156
	DDR	1,400	0	0	0	0	0	0	1,400
	DDR	306	0	0	0	0	0	0	306
	DIH	65	0	0	0	0	0	0	65
	SA	28	0	0	0	0	0	0	28
	SU	150	0	0	0	0	0	0	150
<b>CONSTRUCTION</b>	<b>Total</b>	<b>2,798</b>	<b>0</b>	<b>0</b>	<b>0</b>	<b>0</b>	<b>0</b>	<b>0</b>	<b>2,798</b>
	DDR	0	100	0	0	0	0	0	100
<b>ALTERNATIVE CONTRACTING INCENTIVES</b>	<b>Total</b>	<b>0</b>	<b>100</b>	<b>0</b>	<b>0</b>	<b>0</b>	<b>0</b>	<b>0</b>	<b>100</b>

RESPONSIBLE AGENCY: FDOT

Item Segment **TOTAL ALL Years ALL Phases:** **\$3,266**  
Item Number: **445995** Item **TOTAL ALL Years ALL Phases ALL Segments:** **\$3,266**

TPO Project No: <b>DT4459961</b>	Project Description: <b>SR 5 / US 1 / BISCAYNE BLVD</b>	NE 61 ST	NE 6 AVE
LRTP Ref: 06-09			
County: MIAMI-DADE			
Roadway ID: 87030000			
Lanes Exist: 4	Type of Work: <b>RESURFACING - RIDE ONLY</b>	SIS or Non-SIS: <b>No</b>	
Lanes Improved: 4	Extra Description:		
Lanes Added:			
Project Length: 1.688			
District: 6			

		Proposed Funding (in \$000s)							
PHASE :	Funding Source	<2025	2024 - 2025	2025 - 2026	2026 - 2027	2027 - 2028	2028 - 2029	>2029	All Years
	DDR	515	0	0	0	0	0	0	515

MIAMI-DADE TRANSPORTATION PLANNING ORGANIZATION  
TRANSPORTATION IMPROVEMENT PROGRAM  
PRIMARY STATE HIGHWAYS AND INTERMODAL



**HIGHWAYS**

TPO Project No: **DT4459961**  
 LRTP Ref: 06-09  
 County: MIAMI-DADE  
 Roadway ID: 87030000  
 Lanes Exist: 4  
 Lanes Improved: 4  
 Lanes Added:  
 Project Length: 1.688  
 District: 6

Project Description: **SR 5 / US 1 / BISCAYNE BLVD NE 61 ST NE 6 AVE**

Type of Work: **RESURFACING - RIDE ONLY** SIS or Non-SIS: **No**

Extra Description:

		Proposed Funding (in \$000s)							
PHASE :	Funding Source	<2025	2024 - 2025	2025 - 2026	2026 - 2027	2027 - 2028	2028 - 2029	>2029	All Years
	DIH	43	0	0	0	0	0	0	43
	DS	33	0	0	0	0	0	0	33
<b>PRELIMINARY ENGINEERING</b>	<b>Total</b>	<b>591</b>	<b>0</b>	<b>0</b>	<b>0</b>	<b>0</b>	<b>0</b>	<b>0</b>	<b>591</b>
	DIH	1	0	0	0	0	0	0	1
<b>RIGHT OF WAY</b>	<b>Total</b>	<b>1</b>	<b>0</b>	<b>0</b>	<b>0</b>	<b>0</b>	<b>0</b>	<b>0</b>	<b>1</b>
	ACNR	1,740	0	0	0	0	0	0	1,740
	CARU	200	0	0	0	0	0	0	200
	DDR	52	566	0	0	0	0	0	618
	DDR	3,553	0	0	0	0	0	0	3,553
	DIH	74	0	0	0	0	0	0	74
	SA	198	0	0	0	0	0	0	198
<b>CONSTRUCTION</b>	<b>Total</b>	<b>5,817</b>	<b>566</b>	<b>0</b>	<b>0</b>	<b>0</b>	<b>0</b>	<b>0</b>	<b>6,383</b>
	DDR	0	0	120	0	0	0	0	120
<b>ALTERNATIVE CONTRACTING INCENTIVES</b>	<b>Total</b>	<b>0</b>	<b>0</b>	<b>120</b>	<b>0</b>	<b>0</b>	<b>0</b>	<b>0</b>	<b>120</b>

RESPONSIBLE AGENCY: **FDOT**

Item Segment **TOTAL ALL Years ALL Phases:** **\$7,095**

Item Number: **445996** Item **TOTAL ALL Years ALL Phases ALL Segments:** **\$7,095**

TPO Project No: **DT4459971**  
 LRTP Ref: 06-09  
 County: MIAMI-DADE  
 Roadway ID: 87008000  
 Lanes Exist: 2  
 Lanes Improved: 2  
 Lanes Added:  
 Project Length: 0.972  
 District: 6

Project Description: **SR 916 / NW 138 ST E OF NW 67 AVE NW 57 AVE**

Type of Work: **RESURFACING** SIS or Non-SIS: **No**

Extra Description:

		Proposed Funding (in \$000s)							
PHASE :	Funding Source	<2025	2024 - 2025	2025 - 2026	2026 - 2027	2027 - 2028	2028 - 2029	>2029	All Years
	DDR	538	0	0	0	0	0	0	538
	DIH	19	0	0	0	0	0	0	19

MIAMI-DADE TRANSPORTATION PLANNING ORGANIZATION  
TRANSPORTATION IMPROVEMENT PROGRAM  
PRIMARY STATE HIGHWAYS AND INTERMODAL



**HIGHWAYS**

TPO Project No: **DT4459971**  
 LRTP Ref: 06-09  
 County: MIAMI-DADE  
 Roadway ID: 87008000  
 Lanes Exist: 2  
 Lanes Improved: 2  
 Lanes Added:  
 Project Length: 0.972  
 District: 6

Project Description: **SR 916 / NW 138 ST** **E OF NW 67 AVE** **NW 57 AVE**

Type of Work: **RESURFACING** SIS or Non-SIS: **No**

Extra Description:

PHASE :		Proposed Funding (in \$000s)							
		Funding Source	<2025	2024 - 2025	2025 - 2026	2026 - 2027	2027 - 2028	2028 - 2029	>2029
PRELIMINARY ENGINEERING	DS	41	0	0	0	0	0	0	41
	<b>Total</b>	<b>598</b>	<b>0</b>	<b>0</b>	<b>0</b>	<b>0</b>	<b>0</b>	<b>0</b>	<b>598</b>
	CARU	0	171	0	0	0	0	0	171
CONSTRUCTION	DDR	0	2,141	56	0	0	0	0	2,197
	DIH	0	0	64	0	0	0	0	64
	<b>Total</b>	<b>0</b>	<b>2,312</b>	<b>120</b>	<b>0</b>	<b>0</b>	<b>0</b>	<b>0</b>	<b>2,432</b>

RESPONSIBLE AGENCY: FDOT

Item Segment TOTAL ALL Years ALL Phases: **\$3,030**  
 Item Number: 445997 Item TOTAL ALL Years ALL Phases ALL Segments: **\$4,468**

TPO Project No: **DT4459972**  
 LRTP Ref:  
 County: MIAMI-DADE  
 Roadway ID: 87008000  
 Lanes Exist: 2  
 Lanes Improved: 2  
 Lanes Added:  
 Project Length: 0.309  
 District: 6

Project Description: **SR 916 / NW 138 ST** **AT NW 67 AVE / LUDLAM ROAD**

Type of Work: **TRAFFIC OPS IMPROVEMENT** SIS or Non-SIS: **No**

Extra Description:

PHASE :		Proposed Funding (in \$000s)							
		Funding Source	<2025	2024 - 2025	2025 - 2026	2026 - 2027	2027 - 2028	2028 - 2029	>2029
PRELIMINARY ENGINEERING	ACSS	0	0	198	0	0	0	0	198
	<b>Total</b>	<b>0</b>	<b>0</b>	<b>198</b>	<b>0</b>	<b>0</b>	<b>0</b>	<b>0</b>	<b>198</b>
CONSTRUCTION	ACSS	0	0	0	0	1,240	0	0	1,240
	<b>Total</b>	<b>0</b>	<b>0</b>	<b>0</b>	<b>0</b>	<b>1,240</b>	<b>0</b>	<b>0</b>	<b>1,240</b>

RESPONSIBLE AGENCY: FDOT

Item Segment TOTAL ALL Years ALL Phases: **\$1,438**  
 Item Number: 445997 Item TOTAL ALL Years ALL Phases ALL Segments: **\$4,468**

MIAMI-DADE TRANSPORTATION PLANNING ORGANIZATION  
 TRANSPORTATION IMPROVEMENT PROGRAM  
 PRIMARY STATE HIGHWAYS AND INTERMODAL



**HIGHWAYS**

TPO Project No: <b>DT4459981</b>	Project Description: <b>SR 972 / CORAL WAY / SW 3 AVE</b>	<b>400 FT W OF SW 12 AVE</b>	<b>BRICKELL AVE</b>
LRTP Ref: 06-09			
County: MIAMI-DADE			
Roadway ID: 87054000			
Lanes Exist: 2	Type of Work: <b>RESURFACING</b>	SIS or Non-SIS: <b>No</b>	
Lanes Improved: 2	Extra Description:		
Lanes Added:			
Project Length: 1.719			
District: 6			

PHASE :		Proposed Funding (in \$000s)							All Years
		<2025	2024 - 2025	2025 - 2026	2026 - 2027	2027 - 2028	2028 - 2029	>2029	
PRELIMINARY ENGINEERING		ACSS	8	0	0	0	0	0	8
		DDR	1,022	0	0	0	0	0	1,022
		DIH	57	0	0	0	0	0	57
		DS	240	0	0	0	0	0	240
		HSP	32	0	0	0	0	0	32
<b>Total</b>			<b>1,359</b>	<b>0</b>	<b>0</b>	<b>0</b>	<b>0</b>	<b>0</b>	<b>1,359</b>
RAILROAD & UTILITIES		LF	0	231	0	0	0	0	231
<b>Total</b>			<b>0</b>	<b>231</b>	<b>0</b>	<b>0</b>	<b>0</b>	<b>0</b>	<b>231</b>
CONSTRUCTION		ACSS	0	281	0	0	0	0	281
		CARU	0	25	0	0	0	0	25
		DDR	0	10,059	0	0	0	0	10,059
		DIH	0	146	0	0	0	0	146
<b>Total</b>			<b>0</b>	<b>10,511</b>	<b>0</b>	<b>0</b>	<b>0</b>	<b>0</b>	<b>10,511</b>
ALTERNATIVE CONTRACTING INCENTIVES		DDR	0	0	160	0	0	0	160
<b>Total</b>			<b>0</b>	<b>0</b>	<b>160</b>	<b>0</b>	<b>0</b>	<b>0</b>	<b>160</b>

RESPONSIBLE AGENCY: **FDOT**

Item Segment **TOTAL ALL Years ALL Phases:** **\$12,261**

Item Number: **445998**      Item **TOTAL ALL Years ALL Phases ALL Segments:** **\$12,261**

TPO Project No: <b>DT4459991</b>	Project Description: <b>SR 7 / US 441 / NW 8 AVE / NW 7 AVE</b>	<b>N OF NW 3 ST</b>	<b>S OF NW 8 ST</b>
LRTP Ref: 06-09			
County: MIAMI-DADE			
Roadway ID: 87140000			
Lanes Exist: 4	Type of Work: <b>RESURFACING</b>	SIS or Non-SIS: <b>No</b>	
Lanes Improved: 4	Extra Description:		
Lanes Added:			
Project Length: 0.370			
District: 6			

PHASE :		Proposed Funding (in \$000s)							All Years
		<2025	2024 - 2025	2025 - 2026	2026 - 2027	2027 - 2028	2028 - 2029	>2029	
		DDR	243	0	0	0	0	0	243

MIAMI-DADE TRANSPORTATION PLANNING ORGANIZATION  
TRANSPORTATION IMPROVEMENT PROGRAM  
PRIMARY STATE HIGHWAYS AND INTERMODAL



**HIGHWAYS**

TPO Project No: **DT4459991**  
LRTP Ref: 06-09  
County: MIAMI-DADE  
Roadway ID: 87140000  
Lanes Exist: 4  
Lanes Improved: 4  
Lanes Added:  
Project Length: 0.370  
District: 6

Project Description: **SR 7 / US 441 / NW 8 AVE / NW 7 AVE N OF NW 3 ST S OF NW 8 ST**

Type of Work: **RESURFACING** SIS or Non-SIS: **No**

Extra Description:

PHASE :		Proposed Funding (in \$000s)							
		Funding Source	<2025	2024 - 2025	2025 - 2026	2026 - 2027	2027 - 2028	2028 - 2029	>2029
PRELIMINARY ENGINEERING	DIH	24	3	0	0	0	0	0	27
	DS	56	0	0	0	0	0	0	56
	<b>Total</b>	<b>323</b>	<b>3</b>	<b>0</b>	<b>0</b>	<b>0</b>	<b>0</b>	<b>0</b>	<b>326</b>
RAILROAD & UTILITIES	LF	0	5	0	0	0	0	0	5
	<b>Total</b>	<b>0</b>	<b>5</b>	<b>0</b>	<b>0</b>	<b>0</b>	<b>0</b>	<b>0</b>	<b>5</b>
	CONSTRUCTION	CARU	0	373	0	0	0	0	0
DDR		0	628	0	0	0	0	0	628
DIH		0	41	0	0	0	0	0	41
<b>Total</b>	<b>0</b>	<b>1,042</b>	<b>0</b>	<b>0</b>	<b>0</b>	<b>0</b>	<b>0</b>	<b>1,042</b>	

RESPONSIBLE AGENCY: **FDOT**

Item Segment **TOTAL ALL Years ALL Phases:** **\$1,373**  
Item Number: **445999** Item **TOTAL ALL Years ALL Phases ALL Segments:** **\$1,373**

TPO Project No: **DT4460001**  
LRTP Ref: 06-09  
County: MIAMI-DADE  
Roadway ID: 87120000  
Lanes Exist: 3  
Lanes Improved: 3  
Lanes Added:  
Project Length: 2.318  
District: 6

Project Description: **SR 90 / TAMiami TRAIL / SW 8 ST BEACOM BLVD SW 4 AVE**

Type of Work: **RESURFACING - RIDE ONLY** SIS or Non-SIS: **No**

Extra Description:

PHASE :		Proposed Funding (in \$000s)							
		Funding Source	<2025	2024 - 2025	2025 - 2026	2026 - 2027	2027 - 2028	2028 - 2029	>2029
PRELIMINARY ENGINEERING	DDR	758	0	0	0	0	0	0	758
	DIH	85	0	0	0	0	0	0	85
	DS	68	0	0	0	0	0	0	68
<b>Total</b>	<b>911</b>	<b>0</b>	<b>0</b>	<b>0</b>	<b>0</b>	<b>0</b>	<b>0</b>	<b>911</b>	
RAILROAD & UTILITIES	DS	9	0	0	0	0	0	0	9
	LF	226	0	0	0	0	0	0	226
	<b>Total</b>	<b>235</b>	<b>0</b>	<b>0</b>	<b>0</b>	<b>0</b>	<b>0</b>	<b>0</b>	<b>235</b>

MIAMI-DADE TRANSPORTATION PLANNING ORGANIZATION  
TRANSPORTATION IMPROVEMENT PROGRAM  
PRIMARY STATE HIGHWAYS AND INTERMODAL



**HIGHWAYS**

TPO Project No: **DT4460001**  
 LRTP Ref: 06-09  
 County: MIAMI-DADE  
 Roadway ID: 87120000  
 Lanes Exist: 3  
 Lanes Improved: 3  
 Lanes Added:  
 Project Length: 2.318  
 District: 6

Project Description: **SR 90 / TAMAMI TRAIL / SW 8 ST BEACOM BLVD SW 4 AVE**

Type of Work: **RESURFACING - RIDE ONLY** SIS or Non-SIS: **No**

Extra Description:

		Proposed Funding (in \$000s)							
PHASE :	Funding Source	<2025	2024 - 2025	2025 - 2026	2026 - 2027	2027 - 2028	2028 - 2029	>2029	All Years
	ACNR	935	0	0	0	0	0	0	935
	CARU	26	0	0	0	0	0	0	26
	DDR	1,986	0	0	0	0	0	0	1,986
	DDR	41	523	0	0	0	0	0	564
	DIH	97	0	0	0	0	0	0	97
	SA	332	0	0	0	0	0	0	332
	SL	614	0	0	0	0	0	0	614
<b>CONSTRUCTION</b>	<b>Total</b>	<b>4,031</b>	<b>523</b>	<b>0</b>	<b>0</b>	<b>0</b>	<b>0</b>	<b>0</b>	<b>4,554</b>
	SA	0	0	140	0	0	0	0	140
<b>ALTERNATIVE CONTRACTING INCENTIVES</b>	<b>Total</b>	<b>0</b>	<b>0</b>	<b>140</b>	<b>0</b>	<b>0</b>	<b>0</b>	<b>0</b>	<b>140</b>

RESPONSIBLE AGENCY: FDOT

Item Segment TOTAL ALL Years ALL Phases: **\$5,840**

Item Number: **446000**

Item TOTAL ALL Years ALL Phases ALL Segments: **\$8,531**

TPO Project No: **DT4460002**  
 LRTP Ref:  
 County: MIAMI-DADE  
 Roadway ID: 87120000  
 Lanes Exist: 3  
 Lanes Improved: 3  
 Lanes Added:  
 Project Length: 0.300  
 District: 6

Project Description: **SR90 / SW 8 ST FRM SW 4 AVE TO SW 2 AVE & SW 4 AVE FRM SW 7 ST TO SW 8ST**

Type of Work: **RESURFACING** SIS or Non-SIS: **No**

Extra Description:

		Proposed Funding (in \$000s)							
PHASE :	Funding Source	<2025	2024 - 2025	2025 - 2026	2026 - 2027	2027 - 2028	2028 - 2029	>2029	All Years
	DDR	0	247	0	0	0	0	0	247
	DDR	2,044	0	0	0	0	0	0	2,044
	DIH	256	0	0	0	0	0	0	256
	DS	8	0	0	0	0	0	0	8
	SA	56	0	0	0	0	0	0	56
<b>CONSTRUCTION</b>	<b>Total</b>	<b>2,364</b>	<b>247</b>	<b>0</b>	<b>0</b>	<b>0</b>	<b>0</b>	<b>0</b>	<b>2,611</b>

MIAMI-DADE TRANSPORTATION PLANNING ORGANIZATION  
 TRANSPORTATION IMPROVEMENT PROGRAM  
 PRIMARY STATE HIGHWAYS AND INTERMODAL



**HIGHWAYS**

TPO Project No: **DT4460002**  
 LRTP Ref:  
 County: MIAMI-DADE  
 Roadway ID: 87120000  
 Lanes Exist: 3  
 Lanes Improved: 3  
 Lanes Added:  
 Project Length: 0.300  
 District: 6

Project Description: **SR90 / SW 8 ST FRM SW 4 AVE TO SW 2 AVE & SW 4 AVE FRM SW 7 ST TO SW 8ST**

Type of Work: **RESURFACING**

SIS or Non-SIS: **No**

Extra Description:

PHASE :

		Proposed Funding (in \$000s)							
Funding Source	<2025	2024 - 2025	2025 - 2026	2026 - 2027	2027 - 2028	2028 - 2029	>2029	All Years	
SA	0	0	80	0	0	0	0	80	
<b>ALTERNATIVE CONTRACTING INCENTIVES</b>	<b>Total</b>	<b>0</b>	<b>0</b>	<b>80</b>	<b>0</b>	<b>0</b>	<b>0</b>	<b>80</b>	

RESPONSIBLE AGENCY: **FDOT**

Item Segment **TOTAL ALL Years ALL Phases:** **\$2,691**

Item Number: **446000**

Item **TOTAL ALL Years ALL Phases ALL Segments:** **\$8,531**

TPO Project No: **DT4460011**  
 LRTP Ref: 06-09  
 County: MIAMI-DADE  
 Roadway ID: 87044000  
 Lanes Exist: 2  
 Lanes Improved: 2  
 Lanes Added:  
 Project Length: 0.304  
 District: 6

Project Description: **SR 976 / BIRD ROAD / SW 40 ST W OF LAGUNA ST WEST OF SW 38 AVE**

Type of Work: **RESURFACING**

SIS or Non-SIS: **No**

Extra Description:

PHASE :

		Proposed Funding (in \$000s)							
Funding Source	<2025	2024 - 2025	2025 - 2026	2026 - 2027	2027 - 2028	2028 - 2029	>2029	All Years	
DDR	208	0	0	0	0	0	0	208	
DIH	16	3	0	0	0	0	0	19	
DS	18	0	0	0	0	0	0	18	
<b>PRELIMINARY ENGINEERING</b>	<b>Total</b>	<b>242</b>	<b>3</b>	<b>0</b>	<b>0</b>	<b>0</b>	<b>0</b>	<b>245</b>	
LF	0	7	0	0	0	0	0	7	
<b>RAILROAD &amp; UTILITIES</b>	<b>Total</b>	<b>0</b>	<b>7</b>	<b>0</b>	<b>0</b>	<b>0</b>	<b>0</b>	<b>7</b>	
ACSS	0	38	0	0	0	0	0	38	
CARU	0	65	0	0	0	0	0	65	
DDR	0	1,134	0	0	0	0	0	1,134	
DIH	0	41	0	0	0	0	0	41	

MIAMI-DADE TRANSPORTATION PLANNING ORGANIZATION  
TRANSPORTATION IMPROVEMENT PROGRAM  
PRIMARY STATE HIGHWAYS AND INTERMODAL



**HIGHWAYS**

TPO Project No: <b>DT4460011</b>	Project Description: <b>SR 976 / BIRD ROAD / SW 40 ST</b>	W OF LAGUNA ST	WEST OF SW 38 AVE								
LRTP Ref: 06-09											
County: MIAMI-DADE											
Roadway ID: 87044000											
Lanes Exist: 2	Type of Work: <b>RESURFACING</b>	SIS or Non-SIS: <b>No</b>									
Lanes Improved: 2	Extra Description:										
Lanes Added:											
Project Length: 0.304											
District: 6											
Proposed Funding (in \$000s)											
PHASE :	Funding Source	<2025	2024 - 2025	2025 - 2026	2026 - 2027	2027 - 2028	2028 - 2029	>2029	All Years		
CONSTRUCTION	Total	0	1,278	0	0	0	0	0	1,278		
	DDR	0	0	45	0	0	0	0	45		
ALTERNATIVE CONTRACTING INCENTIVES	Total	0	0	45	0	0	0	0	45		
RESPONSIBLE AGENCY: FDOT		Item Segment TOTAL ALL Years ALL Phases:							<b>\$1,575</b>		
		Item Number: 446001		Item TOTAL ALL Years ALL Phases ALL Segments:							<b>\$1,575</b>

TPO Project No: <b>DT4460021</b>	Project Description: <b>SR953 / LEJEUNE / SW 42 AVE FRM N OF PONCE DE LEON BLVD TO N OF ALTARA AVE</b>								
LRTP Ref: 06-09									
County: MIAMI-DADE									
Roadway ID: 87281000									
Lanes Exist: 4	Type of Work: <b>RESURFACING</b>	SIS or Non-SIS: <b>No</b>							
Lanes Improved: 4	Extra Description:								
Lanes Added:									
Project Length: 0.365									
District: 6									
Proposed Funding (in \$000s)									
PHASE :	Funding Source	<2025	2024 - 2025	2025 - 2026	2026 - 2027	2027 - 2028	2028 - 2029	>2029	All Years
	DDR	393	0	0	0	0	0	0	393
	DIH	20	5	0	0	0	0	0	25
	DS	130	0	0	0	0	0	0	130
PRELIMINARY ENGINEERING	Total	543	5	0	0	0	0	0	548
	LF	0	23	0	0	0	0	0	23
RAILROAD & UTILITIES	Total	0	23	0	0	0	0	0	23
	ACNR	0	1,546	0	0	0	0	0	1,546
	DDR	0	739	0	0	0	0	0	739
	DIH	0	59	0	0	0	0	0	59
	SA	0	308	0	0	0	0	0	308
CONSTRUCTION	Total	0	2,652	0	0	0	0	0	2,652
	SA	0	0	75	0	0	0	0	75
ALTERNATIVE CONTRACTING INCENTIVES	Total	0	0	75	0	0	0	0	75



MIAMI-DADE TRANSPORTATION PLANNING ORGANIZATION  
 TRANSPORTATION IMPROVEMENT PROGRAM  
 PRIMARY STATE HIGHWAYS AND INTERMODAL



**HIGHWAYS**

RESPONSIBLE AGENCY: **FDOT**

Item Segment TOTAL ALL Years ALL Phases: **\$3,298**

Item Number: **446002**      Item TOTAL ALL Years ALL Phases ALL Segments: **\$3,298**

TPO Project No: **DT4460031**  
 LRTP Ref: **06-09**  
 County: **MIAMI-DADE**  
 Roadway ID: **87054000**  
 Lanes Exist: **4**  
 Lanes Improved: **4**  
 Lanes Added:  
 Project Length: **0.469**  
 District: **6**

Project Description: **SR 972 / CORAL WAY / SW 22 ST      E OF SW 22 AVE      W OF 17 AVE**

Type of Work: **RESURFACING**      SIS or Non-SIS: **No**

Extra Description:

PHASE :		Proposed Funding (in \$000s)								
		Funding Source	<2025	2024 - 2025	2025 - 2026	2026 - 2027	2027 - 2028	2028 - 2029	>2029	All Years
PRELIMINARY ENGINEERING		DDR	427	0	0	0	0	0	0	427
		DIH	29	5	0	0	0	0	0	34
		DS	17	0	0	0	0	0	0	17
<b>Total</b>			<b>473</b>	<b>5</b>	<b>0</b>	<b>0</b>	<b>0</b>	<b>0</b>	<b>0</b>	<b>478</b>
RAILROAD & UTILITIES		LF	0	39	0	0	0	0	0	39
<b>Total</b>			<b>0</b>	<b>39</b>	<b>0</b>	<b>0</b>	<b>0</b>	<b>0</b>	<b>0</b>	<b>39</b>
CONSTRUCTION		CARU	0	37	0	0	0	0	0	37
		DDR	0	1,894	0	0	0	0	0	1,894
		DIH	0	45	0	0	0	0	0	45
<b>Total</b>			<b>0</b>	<b>1,976</b>	<b>0</b>	<b>0</b>	<b>0</b>	<b>0</b>	<b>0</b>	<b>1,976</b>
ALTERNATIVE CONTRACTING INCENTIVES		DDR	0	0	80	0	0	0	0	80
<b>Total</b>			<b>0</b>	<b>0</b>	<b>80</b>	<b>0</b>	<b>0</b>	<b>0</b>	<b>0</b>	<b>80</b>

RESPONSIBLE AGENCY: **FDOT**

Item Segment TOTAL ALL Years ALL Phases: **\$2,573**

Item Number: **446003**      Item TOTAL ALL Years ALL Phases ALL Segments: **\$2,573**

MIAMI-DADE TRANSPORTATION PLANNING ORGANIZATION  
 TRANSPORTATION IMPROVEMENT PROGRAM  
 PRIMARY STATE HIGHWAYS AND INTERMODAL



**HIGHWAYS**

TPO Project No: **DT4460151**  
 LRTP Ref: 06-09  
 County: DIST/ST-WIDE  
 Roadway ID:  
 Lanes Exist:  
 Lanes Improved:  
 Lanes Added:  
 Project Length:  
 District: 6

Project Description: **DISTRICTWIDE TRAFFIC ENGINEERING SUPPORT SERVICES**

Type of Work: **TRAFFIC CONTROL DEVICES/SYSTEM** SIS or Non-SIS: **No**

Extra Description:

		Proposed Funding (in \$000s)							
PHASE :	Funding Source	<2025	2024 - 2025	2025 - 2026	2026 - 2027	2027 - 2028	2028 - 2029	>2029	All Years
		1,574	0	0	0	0	0	0	1,574
<b>PRELIMINARY ENGINEERING</b>	<b>Total</b>	<b>1,574</b>	<b>0</b>	<b>0</b>	<b>0</b>	<b>0</b>	<b>0</b>	<b>0</b>	<b>1,574</b>

RESPONSIBLE AGENCY: **FDOT**

Item Segment **TOTAL ALL Years ALL Phases:** **\$1,574**

Item Number: **446015** Item **TOTAL ALL Years ALL Phases ALL Segments:** **\$3,364**

TPO Project No: **DT4460152**  
 LRTP Ref: 06-09  
 County: DIST/ST-WIDE  
 Roadway ID:  
 Lanes Exist:  
 Lanes Improved:  
 Lanes Added:  
 Project Length:  
 District: 6

Project Description: **DISTRICTWIDE TRAFFIC ENGINEERING SUPPORT SERVICES**

Type of Work: **TRAFFIC CONTROL DEVICES/SYSTEM** SIS or Non-SIS: **No**

Extra Description:

		Proposed Funding (in \$000s)							
PHASE :	Funding Source	<2025	2024 - 2025	2025 - 2026	2026 - 2027	2027 - 2028	2028 - 2029	>2029	All Years
	DIH	10	10	10	10	10	0	0	50
	DS	300	300	300	240	300	0	0	1,440
<b>PRELIMINARY ENGINEERING</b>	<b>Total</b>	<b>310</b>	<b>310</b>	<b>310</b>	<b>250</b>	<b>310</b>	<b>0</b>	<b>0</b>	<b>1,490</b>

RESPONSIBLE AGENCY: **FDOT**

Item Segment **TOTAL ALL Years ALL Phases:** **\$1,490**

Item Number: **446015** Item **TOTAL ALL Years ALL Phases ALL Segments:** **\$3,364**

MIAMI-DADE TRANSPORTATION PLANNING ORGANIZATION  
 TRANSPORTATION IMPROVEMENT PROGRAM  
 PRIMARY STATE HIGHWAYS AND INTERMODAL



**HIGHWAYS**

TPO Project No: **DT4460153**  
 LRTP Ref:  
 County: DIST/ST-WIDE  
 Roadway ID:  
 Lanes Exist:  
 Lanes Improved:  
 Lanes Added:  
 Project Length:  
 District: 6

Project Description: **DISTRICTWIDE TRAFFIC ENGINEERING SUPPORT SERVICES**

Type of Work: **TRAFFIC CONTROL DEVICES/SYSTEM** SIS or Non-SIS: **No**

Extra Description:

		Proposed Funding (in \$000s)							
PHASE :	Funding Source	<2025	2024 - 2025	2025 - 2026	2026 - 2027	2027 - 2028	2028 - 2029	>2029	All Years
	DS	0	0	0	0	0	300	0	300
<b>PRELIMINARY ENGINEERING</b>	<b>Total</b>	<b>0</b>	<b>0</b>	<b>0</b>	<b>0</b>	<b>0</b>	<b>300</b>	<b>0</b>	<b>300</b>

RESPONSIBLE AGENCY: **FDOT**

Item Segment **TOTAL ALL Years ALL Phases:** **\$300**

Item Number: **446015** Item **TOTAL ALL Years ALL Phases ALL Segments:** **\$3,364**

TPO Project No: **DT4461201**  
 LRTP Ref: 06-09  
 County: DIST/ST-WIDE  
 Roadway ID:  
 Lanes Exist:  
 Lanes Improved:  
 Lanes Added:  
 Project Length:  
 District: 6

Project Description: **#N/A**

Type of Work: **INSPECT CONSTRUCTION PROJS.** SIS or Non-SIS: **No**

Extra Description:

		Proposed Funding (in \$000s)							
PHASE :	Funding Source	<2025	2024 - 2025	2025 - 2026	2026 - 2027	2027 - 2028	2028 - 2029	>2029	All Years
	DDR	50	0	0	0	0	0	0	50
	DS	901	600	600	0	0	0	0	2,101
<b>CONSTRUCTION</b>	<b>Total</b>	<b>951</b>	<b>600</b>	<b>600</b>	<b>0</b>	<b>0</b>	<b>0</b>	<b>0</b>	<b>2,151</b>

RESPONSIBLE AGENCY: **FDOT**

Item Segment **TOTAL ALL Years ALL Phases:** **\$2,151**

Item Number: **446120** Item **TOTAL ALL Years ALL Phases ALL Segments:** **\$4,211**

MIAMI-DADE TRANSPORTATION PLANNING ORGANIZATION  
TRANSPORTATION IMPROVEMENT PROGRAM  
PRIMARY STATE HIGHWAYS AND INTERMODAL



**HIGHWAYS**

TPO Project No: **DT4461202**  
LRTP Ref: 06-09  
County: DIST/ST-WIDE  
Roadway ID:  
Lanes Exist:  
Lanes Improved:  
Lanes Added:  
Project Length:  
District: 6

Project Description: **#N/A**

Type of Work: **INSPECT CONSTRUCTION PROJS.**      SIS or Non-SIS: **No**  
Extra Description:

		Proposed Funding (in \$000s)							All Years
		<2025	2024 - 2025	2025 - 2026	2026 - 2027	2027 - 2028	2028 - 2029	>2029	
PHASE :	Funding Source								
	DS	0	0	0	560	800	700	0	2,060
CONSTRUCTION	<b>Total</b>	<b>0</b>	<b>0</b>	<b>0</b>	<b>560</b>	<b>800</b>	<b>700</b>	<b>0</b>	<b>2,060</b>

RESPONSIBLE AGENCY: **FDOT**

Item Segment **TOTAL ALL Years ALL Phases:**      **\$2,060**  
Item Number: **446120**      Item **TOTAL ALL Years ALL Phases ALL Segments:**      **\$4,211**

TPO Project No: **DT4461401**  
LRTP Ref: 06-09  
County: DIST/ST-WIDE  
Roadway ID:  
Lanes Exist:  
Lanes Improved:  
Lanes Added:  
Project Length:  
District: 6

Project Description: **DISTRICTWIDE MISCELLANEOUS CONSTRUCTION ENGINEERING INSPECTION CONSULTANT**

Type of Work: **INSPECT CONSTRUCTION PROJS.**      SIS or Non-SIS: **No**  
Extra Description:

		Proposed Funding (in \$000s)							All Years
		<2025	2024 - 2025	2025 - 2026	2026 - 2027	2027 - 2028	2028 - 2029	>2029	
PHASE :	Funding Source								
	DDR	84	0	0	0	0	0	0	84
	DS	578	500	600	0	0	0	0	1,678
CONSTRUCTION	<b>Total</b>	<b>662</b>	<b>500</b>	<b>600</b>	<b>0</b>	<b>0</b>	<b>0</b>	<b>0</b>	<b>1,762</b>

RESPONSIBLE AGENCY: **FDOT**

Item Segment **TOTAL ALL Years ALL Phases:**      **\$1,762**  
Item Number: **446140**      Item **TOTAL ALL Years ALL Phases ALL Segments:**      **\$3,242**

MIAMI-DADE TRANSPORTATION PLANNING ORGANIZATION  
TRANSPORTATION IMPROVEMENT PROGRAM  
PRIMARY STATE HIGHWAYS AND INTERMODAL



**HIGHWAYS**

TPO Project No: **DT4461402**  
 LRTP Ref: 06-09  
 County: DIST/ST-WIDE  
 Roadway ID:  
 Lanes Exist:  
 Lanes Improved:  
 Lanes Added:  
 Project Length:  
 District: 6

Project Description: **DISTRICTWIDE MISCELLANEOUS CONSTRUCTION ENGINEERING INSPECTION CONSULTANT**

Type of Work: **INSPECT CONSTRUCTION PROJS.**      SIS or Non-SIS: **No**

Extra Description:

PHASE :		Proposed Funding (in \$000s)							
		Funding Source	<2025	2024 - 2025	2025 - 2026	2026 - 2027	2027 - 2028	2028 - 2029	>2029
	DS	0	0	0	80	700	700	0	1,480
<b>CONSTRUCTION</b>	<b>Total</b>	<b>0</b>	<b>0</b>	<b>0</b>	<b>80</b>	<b>700</b>	<b>700</b>	<b>0</b>	<b>1,480</b>

RESPONSIBLE AGENCY: **FDOT**

Item Segment **TOTAL ALL Years ALL Phases:**      **\$1,480**

Item Number: **446140**      Item **TOTAL ALL Years ALL Phases ALL Segments:**      **\$3,242**

TPO Project No: **DT4461891**  
 LRTP Ref: 06-09  
 County: MIAMI-DADE  
 Roadway ID: 87016000  
 Lanes Exist: 4  
 Lanes Improved:  
 Lanes Added:  
 Project Length: 0.060  
 District: 6

Project Description: **SR 112 / W 41 ST OVER INDIAN CREEK WATERWAY - BRIDGE #870055**

Type of Work: **BRIDGE-REPAIR/REHABILITATION**      SIS or Non-SIS: **No**

Extra Description:

PHASE :		Proposed Funding (in \$000s)							
		Funding Source	<2025	2024 - 2025	2025 - 2026	2026 - 2027	2027 - 2028	2028 - 2029	>2029
	BRRP	170	0	0	0	0	0	0	170
	DIH	8	0	0	0	0	0	0	8
	DS	25	0	0	0	0	0	0	25
	LF	16	0	0	0	0	0	0	16
<b>PRELIMINARY ENGINEERING</b>	<b>Total</b>	<b>219</b>	<b>0</b>	<b>0</b>	<b>0</b>	<b>0</b>	<b>0</b>	<b>0</b>	<b>219</b>
	LF	90	0	0	0	0	0	0	90
<b>RAILROAD &amp; UTILITIES</b>	<b>Total</b>	<b>90</b>	<b>0</b>	<b>0</b>	<b>0</b>	<b>0</b>	<b>0</b>	<b>0</b>	<b>90</b>
	BRRP	2,836	0	0	0	0	0	0	2,836
	DIH	103	0	0	0	0	0	0	103
<b>CONSTRUCTION</b>	<b>Total</b>	<b>2,939</b>	<b>0</b>	<b>0</b>	<b>0</b>	<b>0</b>	<b>0</b>	<b>0</b>	<b>2,939</b>

MIAMI-DADE TRANSPORTATION PLANNING ORGANIZATION  
 TRANSPORTATION IMPROVEMENT PROGRAM  
 PRIMARY STATE HIGHWAYS AND INTERMODAL



**HIGHWAYS**

TPO Project No: **DT4461891**  
 LRTP Ref: 06-09  
 County: MIAMI-DADE  
 Roadway ID: 87016000  
 Lanes Exist: 4  
 Lanes Improved:  
 Lanes Added:  
 Project Length: 0.060  
 District: 6

Project Description: **SR 112 / W 41 ST OVER INDIAN CREEK WATERWAY - BRIDGE #870055**

Type of Work: **BRIDGE-REPAIR/REHABILITATION**      SIS or Non-SIS: **No**

Extra Description:

PHASE :		Proposed Funding (in \$000s)							All Years	
		Funding Source	<2025	2024 - 2025	2025 - 2026	2026 - 2027	2027 - 2028	2028 - 2029		>2029
		BRRP	0	0	120	0	0	0	0	120
<b>ALTERNATIVE CONTRACTING INCENTIVES</b>		<b>Total</b>	<b>0</b>	<b>0</b>	<b>120</b>	<b>0</b>	<b>0</b>	<b>0</b>	<b>0</b>	<b>120</b>

RESPONSIBLE AGENCY: **FDOT**

Item Segment **TOTAL ALL Years ALL Phases:**      **\$3,368**

Item Number: **446189**      Item **TOTAL ALL Years ALL Phases ALL Segments:**      **\$3,368**

TPO Project No: **DT4461901**  
 LRTP Ref: 06-09  
 County: MIAMI-DADE  
 Roadway ID: 87240000  
 Lanes Exist: 6  
 Lanes Improved:  
 Lanes Added:  
 Project Length: 0.071  
 District: 6

Project Description: **SR 9 / NW 27 AVE OVER MIAMI RIVER BRIDGES #870731 & #870763**

Type of Work: **BRIDGE-REPAIR/REHABILITATION**      SIS or Non-SIS: **No**

Extra Description:

PHASE :		Proposed Funding (in \$000s)							All Years	
		Funding Source	<2025	2024 - 2025	2025 - 2026	2026 - 2027	2027 - 2028	2028 - 2029		>2029
		ACFP	0	1,040	0	0	0	0	0	1,040
		DIH	0	5	0	0	0	0	0	5
<b>PRELIMINARY ENGINEERING</b>		<b>Total</b>	<b>0</b>	<b>1,045</b>	<b>0</b>	<b>0</b>	<b>0</b>	<b>0</b>	<b>0</b>	<b>1,045</b>
		BRRP	0	0	0	0	0	8,656	0	8,656
		DDR	0	0	0	0	0	2,438	0	2,438
		DIH	0	0	0	0	0	117	0	117
<b>CONSTRUCTION</b>		<b>Total</b>	<b>0</b>	<b>0</b>	<b>0</b>	<b>0</b>	<b>0</b>	<b>11,211</b>	<b>0</b>	<b>11,211</b>

RESPONSIBLE AGENCY: **FDOT**

Item Segment **TOTAL ALL Years ALL Phases:**      **\$12,256**

Item Number: **446190**      Item **TOTAL ALL Years ALL Phases ALL Segments:**      **\$12,256**

MIAMI-DADE TRANSPORTATION PLANNING ORGANIZATION  
TRANSPORTATION IMPROVEMENT PROGRAM  
PRIMARY STATE HIGHWAYS AND INTERMODAL



**HIGHWAYS**

TPO Project No: **DT4461931**  
 LRTP Ref: 06-09  
 County: MIAMI-DADE  
 Roadway ID: 87270223  
 Lanes Exist: 1  
 Lanes Improved:  
 Lanes Added:  
 Project Length: 0.348  
 District: 6

Project Description: **SR 9A / I-95 NB FLYOVER RAMP OVER  
NW 17 & NW 20 ST - BRIDGE #870724**

Type of Work: **BRIDGE-REPAIR/REHABILITATION**      SIS or Non-SIS: **Yes**

Extra Description:

PHASE :		Proposed Funding (in \$000s)							
		Funding Source	<2025	2024 - 2025	2025 - 2026	2026 - 2027	2027 - 2028	2028 - 2029	>2029
	BRRP	151	0	0	0	0	0	0	151
	DS	1	0	0	0	0	0	0	1
<b>PRELIMINARY ENGINEERING</b>	<b>Total</b>	<b>152</b>	<b>0</b>	<b>0</b>	<b>0</b>	<b>0</b>	<b>0</b>	<b>0</b>	<b>152</b>
	BRRP	0	0	2,076	0	0	0	0	2,076
<b>CONSTRUCTION</b>	<b>Total</b>	<b>0</b>	<b>0</b>	<b>2,076</b>	<b>0</b>	<b>0</b>	<b>0</b>	<b>0</b>	<b>2,076</b>

RESPONSIBLE AGENCY: FDOT

Item Segment TOTAL ALL Years ALL Phases: **\$2,228**

Item Number: 446193

Item TOTAL ALL Years ALL Phases ALL Segments: **\$2,228**

TPO Project No: **DT4462391**  
 LRTP Ref: 06-09  
 County: MIAMI-DADE  
 Roadway ID: 87260524  
 Lanes Exist: 2  
 Lanes Improved: 2  
 Lanes Added:  
 Project Length: 0.624  
 District: 6

Project Description: **SR 826 FRONTAGE ROAD AT NW 77TH COURT**

Type of Work: **RESURFACING**      SIS or Non-SIS: **No**

Extra Description:

PHASE :		Proposed Funding (in \$000s)							
		Funding Source	<2025	2024 - 2025	2025 - 2026	2026 - 2027	2027 - 2028	2028 - 2029	>2029
	DDR	570	0	0	0	0	0	0	570
	DIH	39	5	0	0	0	0	0	44
	DS	62	0	0	0	0	0	0	62
<b>PRELIMINARY ENGINEERING</b>	<b>Total</b>	<b>671</b>	<b>5</b>	<b>0</b>	<b>0</b>	<b>0</b>	<b>0</b>	<b>0</b>	<b>676</b>
	LF	0	7	0	0	0	0	0	7
<b>RAILROAD &amp; UTILITIES</b>	<b>Total</b>	<b>0</b>	<b>7</b>	<b>0</b>	<b>0</b>	<b>0</b>	<b>0</b>	<b>0</b>	<b>7</b>
	CARU	0	18	0	0	0	0	0	18
	DDR	0	3,701	0	0	0	0	0	3,701
	DIH	0	88	0	0	0	0	0	88
<b>CONSTRUCTION</b>	<b>Total</b>	<b>0</b>	<b>3,807</b>	<b>0</b>	<b>0</b>	<b>0</b>	<b>0</b>	<b>0</b>	<b>3,807</b>

MIAMI-DADE TRANSPORTATION PLANNING ORGANIZATION  
 TRANSPORTATION IMPROVEMENT PROGRAM  
 PRIMARY STATE HIGHWAYS AND INTERMODAL



**HIGHWAYS**

TPO Project No: **DT4462391**  
 LRTP Ref: 06-09  
 County: MIAMI-DADE  
 Roadway ID: 87260524  
 Lanes Exist: 2  
 Lanes Improved: 2  
 Lanes Added:  
 Project Length: 0.624  
 District: 6

Project Description: **SR 826 FRONTAGE ROAD AT NW 77TH COURT**

Type of Work: **RESURFACING**      SIS or Non-SIS: **No**

Extra Description:

		Proposed Funding (in \$000s)							All Years
		<2025	2024 - 2025	2025 - 2026	2026 - 2027	2027 - 2028	2028 - 2029	>2029	
PHASE :	Funding Source								
	DDR	0	0	100	0	0	0	0	100
<b>ALTERNATIVE CONTRACTING INCENTIVES</b>	<b>Total</b>	<b>0</b>	<b>0</b>	<b>100</b>	<b>0</b>	<b>0</b>	<b>0</b>	<b>0</b>	<b>100</b>

RESPONSIBLE AGENCY: **FDOT**

Item Segment **TOTAL ALL Years ALL Phases:** **\$4,590**  
 Item Number: **446239**      Item **TOTAL ALL Years ALL Phases ALL Segments:** **\$4,590**

TPO Project No: **DT4462611**  
 LRTP Ref: 06-09  
 County: MIAMI-DADE  
 Roadway ID:  
 Lanes Exist:  
 Lanes Improved:  
 Lanes Added:  
 Project Length:  
 District: 6

Project Description: **TRAFFIC OPS PUSH-BUTTON SIGNALS MISCELLANEOUS CONSTRUCTION IN MIAMI-DADE COUNTY**

Type of Work: **MISCELLANEOUS CONSTRUCTION**      SIS or Non-SIS: **No**

Extra Description:

		Proposed Funding (in \$000s)							All Years
		<2025	2024 - 2025	2025 - 2026	2026 - 2027	2027 - 2028	2028 - 2029	>2029	
PHASE :	Funding Source								
		1,177	0	0	0	0	0	0	1,177
<b>CONSTRUCTION</b>	<b>Total</b>	<b>1,177</b>	<b>0</b>	<b>0</b>	<b>0</b>	<b>0</b>	<b>0</b>	<b>0</b>	<b>1,177</b>

RESPONSIBLE AGENCY: **FDOT**

Item Segment **TOTAL ALL Years ALL Phases:** **\$1,177**  
 Item Number: **446261**      Item **TOTAL ALL Years ALL Phases ALL Segments:** **\$9,528**



MIAMI-DADE TRANSPORTATION PLANNING ORGANIZATION  
 TRANSPORTATION IMPROVEMENT PROGRAM  
 PRIMARY STATE HIGHWAYS AND INTERMODAL



**HIGHWAYS**

TPO Project No: **DT4462612**  
 LRTP Ref: 06-09  
 County: MIAMI-DADE  
 Roadway ID:  
 Lanes Exist:  
 Lanes Improved:  
 Lanes Added:  
 Project Length:  
 District: 6

Project Description: **TRAFFIC OPS PUSH-BUTTON ROADS  
 MISCELLANEOUS CONSTRUCTION IN  
 MIAMI-DADE COUNTY**

Type of Work: **MISCELLANEOUS CONSTRUCTION**      SIS or Non-SIS: **No**  
 Extra Description:

		Proposed Funding (in \$000s)							All Years
		<2025	2024 - 2025	2025 - 2026	2026 - 2027	2027 - 2028	2028 - 2029	>2029	
PHASE :	Funding Source								
		1,150	0	0	0	0	0	0	1,150
CONSTRUCTION	Total	1,150	0	0	0	0	0	0	1,150

RESPONSIBLE AGENCY: **FDOT**

Item Segment TOTAL ALL Years ALL Phases: **\$1,150**  
 Item Number: **446261**      Item TOTAL ALL Years ALL Phases ALL Segments: **\$9,528**

TPO Project No: **DT4462613**  
 LRTP Ref: 06-09  
 County: MIAMI-DADE  
 Roadway ID:  
 Lanes Exist:  
 Lanes Improved:  
 Lanes Added:  
 Project Length:  
 District: 6

Project Description: **TRAFFIC OPERATIONS PUSH-BUTTON  
 MISCELLANEOUS CONSTRUCTION IN  
 MIAMI-DADE COUNTY**

Type of Work: **MISCELLANEOUS CONSTRUCTION**      SIS or Non-SIS: **No**  
 Extra Description:

		Proposed Funding (in \$000s)							All Years
		<2025	2024 - 2025	2025 - 2026	2026 - 2027	2027 - 2028	2028 - 2029	>2029	
PHASE :	Funding Source								
		1,768	0	0	0	0	0	0	1,768
CONSTRUCTION	Total	1,768	0	0	0	0	0	0	1,768

RESPONSIBLE AGENCY: **FDOT**

Item Segment TOTAL ALL Years ALL Phases: **\$1,768**  
 Item Number: **446261**      Item TOTAL ALL Years ALL Phases ALL Segments: **\$9,528**

MIAMI-DADE TRANSPORTATION PLANNING ORGANIZATION  
 TRANSPORTATION IMPROVEMENT PROGRAM  
 PRIMARY STATE HIGHWAYS AND INTERMODAL



**HIGHWAYS**

TPO Project No: **DT4462614**  
 LRTP Ref: 06-09  
 County: MIAMI-DADE  
 Roadway ID:  
 Lanes Exist:  
 Lanes Improved:  
 Lanes Added:  
 Project Length:  
 District: 6

Project Description: **TRAFFIC OPERATIONS PUSH BUTTON  
 MISCELLANEOUS CONSTRUCTION IN  
 MIAMI-DADE COUNTY**

Type of Work: **MISCELLANEOUS CONSTRUCTION**      SIS or Non-SIS: **No**  
 Extra Description:

PHASE :		Proposed Funding (in \$000s)							All Years	
		Funding Source	<2025	2024 - 2025	2025 - 2026	2026 - 2027	2027 - 2028	2028 - 2029		>2029
CONSTRUCTION		Total	1,775	0	0	0	0	0	0	1,775

RESPONSIBLE AGENCY: **FDOT**

Item Segment TOTAL ALL Years ALL Phases: **\$1,775**

Item Number: **446261**      Item TOTAL ALL Years ALL Phases ALL Segments: **\$9,528**

TPO Project No: **DT4462615**  
 LRTP Ref:  
 County: MIAMI-DADE  
 Roadway ID:  
 Lanes Exist:  
 Lanes Improved:  
 Lanes Added:  
 Project Length:  
 District: 6

Project Description: **TRAFFIC OPERATIONS PUSH-BUTTON  
 MISCELLANEOUS CONSTRUCTION IN  
 MIAMI-DADE COUNTY**

Type of Work: **MISCELLANEOUS CONSTRUCTION**      SIS or Non-SIS: **No**  
 Extra Description:

PHASE :		Proposed Funding (in \$000s)							All Years	
		Funding Source	<2025	2024 - 2025	2025 - 2026	2026 - 2027	2027 - 2028	2028 - 2029		>2029
CONSTRUCTION		DIH	0	0	0	0	6	0	0	6
		DS	0	0	0	0	1,180	0	0	1,180
CONSTRUCTION		Total	0	0	0	0	1,186	0	0	1,186

RESPONSIBLE AGENCY: **FDOT**

Item Segment TOTAL ALL Years ALL Phases: **\$1,186**

Item Number: **446261**      Item TOTAL ALL Years ALL Phases ALL Segments: **\$9,528**

MIAMI-DADE TRANSPORTATION PLANNING ORGANIZATION  
TRANSPORTATION IMPROVEMENT PROGRAM  
PRIMARY STATE HIGHWAYS AND INTERMODAL



**HIGHWAYS**

TPO Project No: **DT4462616**  
 LRTP Ref: 06-09  
 County: MIAMI-DADE  
 Roadway ID:  
 Lanes Exist:  
 Lanes Improved:  
 Lanes Added:  
 Project Length:  
 District: 6

Project Description: **TRAFFIC OPERATIONS PUSH-BUTTON  
MISCELLANEOUS CONSTRUCTION IN  
MIAMI-DADE COUNTY**

Type of Work: **MISCELLANEOUS CONSTRUCTION**      SIS or Non-SIS: **No**  
 Extra Description:

PHASE :		Proposed Funding (in \$000s)								
		Funding Source	<2025	2024 - 2025	2025 - 2026	2026 - 2027	2027 - 2028	2028 - 2029	>2029	All Years
		DDR	0	0	1,180	0	0	0	0	1,180
		DIH	0	0	111	0	0	0	0	111
<b>CONSTRUCTION</b>		<b>Total</b>	<b>0</b>	<b>0</b>	<b>1,291</b>	<b>0</b>	<b>0</b>	<b>0</b>	<b>0</b>	<b>1,291</b>

RESPONSIBLE AGENCY: **FDOT**

Item Segment **TOTAL ALL Years ALL Phases:** **\$1,291**  
 Item Number: **446261**      Item **TOTAL ALL Years ALL Phases ALL Segments:** **\$9,528**

TPO Project No: **DT4462617**  
 LRTP Ref: 06-09  
 County: MIAMI-DADE  
 Roadway ID:  
 Lanes Exist:  
 Lanes Improved:  
 Lanes Added:  
 Project Length:  
 District: 6

Project Description: **TRAFFIC OPERATIONS PUSH-BUTTON  
MISCELLANEOUS CONSTRUCTION IN  
MIAMI-DADE COUNTY**

Type of Work: **MISCELLANEOUS CONSTRUCTION**      SIS or Non-SIS: **No**  
 Extra Description:

PHASE :		Proposed Funding (in \$000s)								
		Funding Source	<2025	2024 - 2025	2025 - 2026	2026 - 2027	2027 - 2028	2028 - 2029	>2029	All Years
		DDR	0	0	0	0	1,000	0	0	1,000
		DIH	0	0	0	0	6	0	0	6
		DS	0	0	0	0	175	0	0	175
<b>CONSTRUCTION</b>		<b>Total</b>	<b>0</b>	<b>0</b>	<b>0</b>	<b>0</b>	<b>1,181</b>	<b>0</b>	<b>0</b>	<b>1,181</b>

RESPONSIBLE AGENCY: **FDOT**

Item Segment **TOTAL ALL Years ALL Phases:** **\$1,181**  
 Item Number: **446261**      Item **TOTAL ALL Years ALL Phases ALL Segments:** **\$9,528**

MIAMI-DADE TRANSPORTATION PLANNING ORGANIZATION  
 TRANSPORTATION IMPROVEMENT PROGRAM  
 PRIMARY STATE HIGHWAYS AND INTERMODAL



**HIGHWAYS**

TPO Project No: **DT4462621**  
 LRTP Ref: 06-09  
 County: MIAMI-DADE  
 Roadway ID:  
 Lanes Exist:  
 Lanes Improved:  
 Lanes Added:  
 Project Length:  
 District: 6

Project Description: **MIAMI-DADE PEDESTRIAN & BICYCLE SAFETY PUSH BUTTON CONTRACT**

Type of Work: **MISCELLANEOUS CONSTRUCTION**      SIS or Non-SIS: **No**  
 Extra Description:

PHASE :		Proposed Funding (in \$000s)							All Years
		Funding Source	<2025	2024 - 2025	2025 - 2026	2026 - 2027	2027 - 2028	2028 - 2029	
	DDR	0	0	1,180	0	0	0	0	1,180
	DIH	0	0	112	0	0	0	0	112
<b>CONSTRUCTION</b>	<b>Total</b>	<b>0</b>	<b>0</b>	<b>1,292</b>	<b>0</b>	<b>0</b>	<b>0</b>	<b>0</b>	<b>1,292</b>

RESPONSIBLE AGENCY: **FDOT**

Item Segment **TOTAL ALL Years ALL Phases:** **\$1,292**  
 Item Number: **446262**      Item **TOTAL ALL Years ALL Phases ALL Segments:** **\$6,248**

TPO Project No: **DT4462622**  
 LRTP Ref: 06-09  
 County: MIAMI-DADE  
 Roadway ID:  
 Lanes Exist:  
 Lanes Improved:  
 Lanes Added:  
 Project Length:  
 District: 6

Project Description: **MIAMI-DADE PEDESTRIAN & BICYCLE SAFETY PUSH BUTTON CONTRACT**

Type of Work: **MISCELLANEOUS CONSTRUCTION**      SIS or Non-SIS: **No**  
 Extra Description:

PHASE :		Proposed Funding (in \$000s)							All Years
		Funding Source	<2025	2024 - 2025	2025 - 2026	2026 - 2027	2027 - 2028	2028 - 2029	
	DDR	0	0	1,180	0	0	0	0	1,180
	DIH	0	0	112	0	0	0	0	112
<b>CONSTRUCTION</b>	<b>Total</b>	<b>0</b>	<b>0</b>	<b>1,292</b>	<b>0</b>	<b>0</b>	<b>0</b>	<b>0</b>	<b>1,292</b>

RESPONSIBLE AGENCY: **FDOT**

Item Segment **TOTAL ALL Years ALL Phases:** **\$1,292**  
 Item Number: **446262**      Item **TOTAL ALL Years ALL Phases ALL Segments:** **\$6,248**

MIAMI-DADE TRANSPORTATION PLANNING ORGANIZATION  
 TRANSPORTATION IMPROVEMENT PROGRAM  
 PRIMARY STATE HIGHWAYS AND INTERMODAL



**HIGHWAYS**

TPO Project No: **DT4462623**  
 LRTP Ref:  
 County: MIAMI-DADE  
 Roadway ID:  
 Lanes Exist:  
 Lanes Improved:  
 Lanes Added:  
 Project Length:  
 District: 6

Project Description: **MIAMI-DADE PEDESTRIAN & BICYCLE SAFETY PUSH BUTTON CONTRACT**

Type of Work: **MISCELLANEOUS CONSTRUCTION**      SIS or Non-SIS: **No**  
 Extra Description:

PHASE :		Proposed Funding (in \$000s)							All Years
		Funding Source	<2025	2024 - 2025	2025 - 2026	2026 - 2027	2027 - 2028	2028 - 2029	
	DIH	0	0	0	0	6	0	0	6
	DS	0	0	0	0	1,180	0	0	1,180
<b>CONSTRUCTION</b>	<b>Total</b>	<b>0</b>	<b>0</b>	<b>0</b>	<b>0</b>	<b>1,186</b>	<b>0</b>	<b>0</b>	<b>1,186</b>

RESPONSIBLE AGENCY: **FDOT**

Item Segment **TOTAL ALL Years ALL Phases:** **\$1,186**  
 Item Number: **446262**      Item **TOTAL ALL Years ALL Phases ALL Segments:** **\$6,248**

TPO Project No: **DT4462624**  
 LRTP Ref: 06-09  
 County: MIAMI-DADE  
 Roadway ID:  
 Lanes Exist:  
 Lanes Improved:  
 Lanes Added:  
 Project Length:  
 District: 6

Project Description: **MIAMI-DADE PEDESTRIAN & BICYCLE SAFETY PUSH BUTTON CONTRACT**

Type of Work: **MISCELLANEOUS CONSTRUCTION**      SIS or Non-SIS: **No**  
 Extra Description:

PHASE :		Proposed Funding (in \$000s)							All Years
		Funding Source	<2025	2024 - 2025	2025 - 2026	2026 - 2027	2027 - 2028	2028 - 2029	
	DDR	0	0	1,180	0	0	0	0	1,180
	DIH	0	0	112	0	0	0	0	112
<b>CONSTRUCTION</b>	<b>Total</b>	<b>0</b>	<b>0</b>	<b>1,292</b>	<b>0</b>	<b>0</b>	<b>0</b>	<b>0</b>	<b>1,292</b>

RESPONSIBLE AGENCY: **FDOT**

Item Segment **TOTAL ALL Years ALL Phases:** **\$1,292**  
 Item Number: **446262**      Item **TOTAL ALL Years ALL Phases ALL Segments:** **\$6,248**

MIAMI-DADE TRANSPORTATION PLANNING ORGANIZATION  
 TRANSPORTATION IMPROVEMENT PROGRAM  
 PRIMARY STATE HIGHWAYS AND INTERMODAL



**HIGHWAYS**

TPO Project No: **DT4462625**  
 LRTP Ref:  
 County: MIAMI-DADE  
 Roadway ID:  
 Lanes Exist:  
 Lanes Improved:  
 Lanes Added:  
 Project Length:  
 District: 6

Project Description: **MIAMI-DADE PEDESTRIAN & BICYCLE SAFETY PUSH BUTTON CONTRACT**

Type of Work: **MISCELLANEOUS CONSTRUCTION**      SIS or Non-SIS: **No**  
 Extra Description:

PHASE :		Proposed Funding (in \$000s)							All Years
		Funding Source	<2025	2024 - 2025	2025 - 2026	2026 - 2027	2027 - 2028	2028 - 2029	
	DIH	0	0	0	0	0	6	0	6
	DS	0	0	0	0	0	1,180	0	1,180
<b>CONSTRUCTION</b>	<b>Total</b>	<b>0</b>	<b>0</b>	<b>0</b>	<b>0</b>	<b>0</b>	<b>1,186</b>	<b>0</b>	<b>1,186</b>

RESPONSIBLE AGENCY: **FDOT**

Item Segment **TOTAL ALL Years ALL Phases:**      **\$1,186**  
 Item Number: **446262**      Item **TOTAL ALL Years ALL Phases ALL Segments:**      **\$6,248**

TPO Project No: **DT4462631**  
 LRTP Ref: 06-09  
 County: MIAMI-DADE  
 Roadway ID:  
 Lanes Exist:  
 Lanes Improved:  
 Lanes Added:  
 Project Length:  
 District: 6

Project Description: **TRAFFIC OPERATIONS PUSH-BUTTON ROADS MIAMI-DADE COUNTY**

Type of Work: **MISCELLANEOUS CONSTRUCTION**      SIS or Non-SIS: **No**  
 Extra Description:

PHASE :		Proposed Funding (in \$000s)							All Years
		Funding Source	<2025	2024 - 2025	2025 - 2026	2026 - 2027	2027 - 2028	2028 - 2029	
		885	0	0	0	0	0	0	885
<b>CONSTRUCTION</b>	<b>Total</b>	<b>885</b>	<b>0</b>	<b>0</b>	<b>0</b>	<b>0</b>	<b>0</b>	<b>0</b>	<b>885</b>

RESPONSIBLE AGENCY: **FDOT**

Item Segment **TOTAL ALL Years ALL Phases:**      **\$885**  
 Item Number: **446263**      Item **TOTAL ALL Years ALL Phases ALL Segments:**      **\$8,543**

MIAMI-DADE TRANSPORTATION PLANNING ORGANIZATION  
 TRANSPORTATION IMPROVEMENT PROGRAM  
 PRIMARY STATE HIGHWAYS AND INTERMODAL



**HIGHWAYS**

TPO Project No: **DT4462632**  
 LRTP Ref: 06-09  
 County: MIAMI-DADE  
 Roadway ID:  
 Lanes Exist:  
 Lanes Improved:  
 Lanes Added:  
 Project Length:  
 District: 6

Project Description: **TRAFFIC OPERATIONS PUSH-BUTTON  
 ROADS IN MIAMI-DADE COUNTY**

Type of Work: **MISCELLANEOUS CONSTRUCTION**      SIS or Non-SIS: **No**  
 Extra Description:

		Proposed Funding (in \$000s)							All Years
		<2025	2024 - 2025	2025 - 2026	2026 - 2027	2027 - 2028	2028 - 2029	>2029	
PHASE :	Funding Source								
		1,244	0	0	0	0	0	0	1,244
CONSTRUCTION	Total	1,244	0	0	0	0	0	0	1,244

RESPONSIBLE AGENCY: **FDOT**

Item Segment TOTAL ALL Years ALL Phases: **\$1,244**  
 Item Number: **446263**      Item TOTAL ALL Years ALL Phases ALL Segments: **\$8,543**

TPO Project No: **DT4462633**  
 LRTP Ref: 06-09  
 County: MIAMI-DADE  
 Roadway ID:  
 Lanes Exist:  
 Lanes Improved:  
 Lanes Added:  
 Project Length:  
 District: 6

Project Description: **TRAFFIC OPERATIONS PUSH BUTTON  
 ROADS MIAMI-DADE COUNTY**

Type of Work: **MISCELLANEOUS CONSTRUCTION**      SIS or Non-SIS: **No**  
 Extra Description:

		Proposed Funding (in \$000s)							All Years
		<2025	2024 - 2025	2025 - 2026	2026 - 2027	2027 - 2028	2028 - 2029	>2029	
PHASE :	Funding Source								
	DIH	0	113	0	0	0	0	0	113
	DS	0	2,428	0	0	0	0	0	2,428
CONSTRUCTION	Total	0	2,541	0	0	0	0	0	2,541

RESPONSIBLE AGENCY: **FDOT**

Item Segment TOTAL ALL Years ALL Phases: **\$2,541**  
 Item Number: **446263**      Item TOTAL ALL Years ALL Phases ALL Segments: **\$8,543**

MIAMI-DADE TRANSPORTATION PLANNING ORGANIZATION  
 TRANSPORTATION IMPROVEMENT PROGRAM  
 PRIMARY STATE HIGHWAYS AND INTERMODAL



**HIGHWAYS**

TPO Project No: **DT4462634**  
 LRTP Ref: 06-09  
 County: MIAMI-DADE  
 Roadway ID:  
 Lanes Exist:  
 Lanes Improved:  
 Lanes Added:  
 Project Length:  
 District: 6

Project Description: **TRAFFIC OPERATIONS PUSH BUTTON  
 ROADS MIAMI-DADE COUNTY**

Type of Work: **MISCELLANEOUS CONSTRUCTION**      SIS or Non-SIS: **No**  
 Extra Description:

PHASE :		Proposed Funding (in \$000s)							All Years
		Funding Source	<2025	2024 - 2025	2025 - 2026	2026 - 2027	2027 - 2028	2028 - 2029	
CONSTRUCTION	Total	2,469	0	0	0	0	0	0	2,469
		<b>2,469</b>	<b>0</b>	<b>0</b>	<b>0</b>	<b>0</b>	<b>0</b>	<b>0</b>	<b>2,469</b>

RESPONSIBLE AGENCY: **FDOT**

Item Segment TOTAL ALL Years ALL Phases: **\$2,469**  
 Item Number: **446263**      Item TOTAL ALL Years ALL Phases ALL Segments: **\$8,543**

TPO Project No: **DT4462635**  
 LRTP Ref: 06-09  
 County: MIAMI-DADE  
 Roadway ID:  
 Lanes Exist:  
 Lanes Improved:  
 Lanes Added:  
 Project Length:  
 District: 6

Project Description: **TRAFFIC OPERATIONS PUSH-BUTTON  
 ROADS MIAMI-DADE COUNTY**

Type of Work: **MISCELLANEOUS CONSTRUCTION**      SIS or Non-SIS: **No**  
 Extra Description:

PHASE :		Proposed Funding (in \$000s)							All Years
		Funding Source	<2025	2024 - 2025	2025 - 2026	2026 - 2027	2027 - 2028	2028 - 2029	
CONSTRUCTION	DDR	0	0	1,180	0	0	0	0	1,180
	DIH	0	0	224	0	0	0	0	224
	Total	<b>0</b>	<b>0</b>	<b>1,404</b>	<b>0</b>	<b>0</b>	<b>0</b>	<b>0</b>	<b>1,404</b>

RESPONSIBLE AGENCY: **FDOT**

Item Segment TOTAL ALL Years ALL Phases: **\$1,404**  
 Item Number: **446263**      Item TOTAL ALL Years ALL Phases ALL Segments: **\$8,543**



MIAMI-DADE TRANSPORTATION PLANNING ORGANIZATION  
 TRANSPORTATION IMPROVEMENT PROGRAM  
 PRIMARY STATE HIGHWAYS AND INTERMODAL



**HIGHWAYS**

TPO Project No: **DT4462641**  
 LRTP Ref: 06-09  
 County: MIAMI-DADE  
 Roadway ID:  
 Lanes Exist:  
 Lanes Improved:  
 Lanes Added:  
 Project Length:  
 District: 6

Project Description: **TRAFFIC OPERATIONS PUSH-BUTTONS SIGNALS MIAMI-DADE COUNTY**

Type of Work: **MISCELLANEOUS CONSTRUCTION**      SIS or Non-SIS: **No**  
 Extra Description:

PHASE :		Proposed Funding (in \$000s)							All Years
		Funding Source	<2025	2024 - 2025	2025 - 2026	2026 - 2027	2027 - 2028	2028 - 2029	
CONSTRUCTION	Total	1,058	0	0	0	0	0	0	1,058
		1,058	0	0	0	0	0	0	1,058

RESPONSIBLE AGENCY: **FDOT**

Item Segment TOTAL ALL Years ALL Phases: **\$1,058**

Item Number: **446264**      Item TOTAL ALL Years ALL Phases ALL Segments: **\$7,303**

TPO Project No: **DT4462642**  
 LRTP Ref: 06-09  
 County: MIAMI-DADE  
 Roadway ID:  
 Lanes Exist:  
 Lanes Improved:  
 Lanes Added:  
 Project Length:  
 District: 6

Project Description: **TRAFFIC OPERATIONS PUSH BUTTONS SIGNALS MIAMI-DADE COUNTY**

Type of Work: **MISCELLANEOUS CONSTRUCTION**      SIS or Non-SIS: **No**  
 Extra Description:

PHASE :		Proposed Funding (in \$000s)							All Years
		Funding Source	<2025	2024 - 2025	2025 - 2026	2026 - 2027	2027 - 2028	2028 - 2029	
CONSTRUCTION	DDR	0	0	1,180	0	0	0	0	1,180
	DIH	0	0	224	0	0	0	0	224
	Total	0	0	1,404	0	0	0	0	1,404

RESPONSIBLE AGENCY: **FDOT**

Item Segment TOTAL ALL Years ALL Phases: **\$1,404**

Item Number: **446264**      Item TOTAL ALL Years ALL Phases ALL Segments: **\$7,303**

MIAMI-DADE TRANSPORTATION PLANNING ORGANIZATION  
 TRANSPORTATION IMPROVEMENT PROGRAM  
 PRIMARY STATE HIGHWAYS AND INTERMODAL



**HIGHWAYS**

TPO Project No: **DT4462643**  
 LRTP Ref:  
 County: MIAMI-DADE  
 Roadway ID:  
 Lanes Exist:  
 Lanes Improved:  
 Lanes Added:  
 Project Length:  
 District: 6

Project Description: **TRAFFIC OPERATIONS PUSH-BUTTONS SIGNALS MIAMI-DADE COUNTY**

Type of Work: **MISCELLANEOUS CONSTRUCTION**      SIS or Non-SIS: **No**  
 Extra Description:

PHASE :		Proposed Funding (in \$000s)							All Years
		Funding Source	<2025	2024 - 2025	2025 - 2026	2026 - 2027	2027 - 2028	2028 - 2029	
	DIH	0	0	0	0	6	0	0	6
	DS	0	0	0	0	1,180	0	0	1,180
<b>CONSTRUCTION</b>	<b>Total</b>	<b>0</b>	<b>0</b>	<b>0</b>	<b>0</b>	<b>1,186</b>	<b>0</b>	<b>0</b>	<b>1,186</b>

RESPONSIBLE AGENCY: **FDOT**

Item Segment **TOTAL ALL Years ALL Phases:** **\$1,186**  
 Item Number: **446264**      Item **TOTAL ALL Years ALL Phases ALL Segments:** **\$7,303**

TPO Project No: **DT4462644**  
 LRTP Ref: 06-09  
 County: MIAMI-DADE  
 Roadway ID:  
 Lanes Exist:  
 Lanes Improved:  
 Lanes Added:  
 Project Length:  
 District: 6

Project Description: **TRAFFIC OPERATIONS PUSH BUTTONS SIGNALS MIAMI-DADE COUNTY**

Type of Work: **MISCELLANEOUS CONSTRUCTION**      SIS or Non-SIS: **No**  
 Extra Description:

PHASE :		Proposed Funding (in \$000s)							All Years
		Funding Source	<2025	2024 - 2025	2025 - 2026	2026 - 2027	2027 - 2028	2028 - 2029	
		2,469	0	0	0	0	0	0	2,469
<b>CONSTRUCTION</b>	<b>Total</b>	<b>2,469</b>	<b>0</b>	<b>0</b>	<b>0</b>	<b>0</b>	<b>0</b>	<b>0</b>	<b>2,469</b>

RESPONSIBLE AGENCY: **FDOT**

Item Segment **TOTAL ALL Years ALL Phases:** **\$2,469**  
 Item Number: **446264**      Item **TOTAL ALL Years ALL Phases ALL Segments:** **\$7,303**

MIAMI-DADE TRANSPORTATION PLANNING ORGANIZATION  
 TRANSPORTATION IMPROVEMENT PROGRAM  
 PRIMARY STATE HIGHWAYS AND INTERMODAL



**HIGHWAYS**

TPO Project No: **DT4462645**  
 LRTP Ref:  
 County: MIAMI-DADE  
 Roadway ID:  
 Lanes Exist:  
 Lanes Improved:  
 Lanes Added:  
 Project Length:  
 District: 6

Project Description: **TRAFFIC OPERATIONS PUSH-BUTTONS SIGNALS MIAMI-DADE COUNTY**

Type of Work: **MISCELLANEOUS CONSTRUCTION** SIS or Non-SIS: **No**

Extra Description:

PHASE :		Proposed Funding (in \$000s)							
		Funding Source	<2025	2024 - 2025	2025 - 2026	2026 - 2027	2027 - 2028	2028 - 2029	>2029
	DIH	0	0	0	0	0	6	0	6
	DS	0	0	0	0	0	1,180	0	1,180
<b>CONSTRUCTION</b>	<b>Total</b>	<b>0</b>	<b>0</b>	<b>0</b>	<b>0</b>	<b>0</b>	<b>1,186</b>	<b>0</b>	<b>1,186</b>

RESPONSIBLE AGENCY: **FDOT**

Item Segment **TOTAL ALL Years ALL Phases:** **\$1,186**

Item Number: **446264** Item **TOTAL ALL Years ALL Phases ALL Segments:** **\$7,303**

TPO Project No: **DT4462981**  
 LRTP Ref: 07-70  
 County: MIAMI-DADE  
 Roadway ID: 87000279  
 Lanes Exist: 2  
 Lanes Improved:  
 Lanes Added:  
 Project Length: 0.390  
 District: 6

Project Description: **SAFE ROUTES TO SCHOOL - CAROL CITY MIDDLE SCHOOL**

Type of Work: **PEDESTRIAN SAFETY IMPROVEMENT** SIS or Non-SIS: **No**

Extra Description:

PHASE :		Proposed Funding (in \$000s)							
		Funding Source	<2025	2024 - 2025	2025 - 2026	2026 - 2027	2027 - 2028	2028 - 2029	>2029
	TALU	0	162	0	0	0	0	0	162
<b>PRELIMINARY ENGINEERING</b>	<b>Total</b>	<b>0</b>	<b>162</b>	<b>0</b>	<b>0</b>	<b>0</b>	<b>0</b>	<b>0</b>	<b>162</b>
	SA	0	0	0	10	0	0	0	10
	TALU	0	0	0	666	0	0	0	666
<b>CONSTRUCTION</b>	<b>Total</b>	<b>0</b>	<b>0</b>	<b>0</b>	<b>676</b>	<b>0</b>	<b>0</b>	<b>0</b>	<b>676</b>

RESPONSIBLE AGENCY: **MIAMI-DADE COUNTY FLORIDA**

Item Segment **TOTAL ALL Years ALL Phases:** **\$838**

Item Number: **446298** Item **TOTAL ALL Years ALL Phases ALL Segments:** **\$838**

MIAMI-DADE TRANSPORTATION PLANNING ORGANIZATION  
TRANSPORTATION IMPROVEMENT PROGRAM  
PRIMARY STATE HIGHWAYS AND INTERMODAL



**HIGHWAYS**

TPO Project No: **DT4463001**  
LRTP Ref: 07-70  
County: MIAMI-DADE  
Roadway ID: 87038000  
Lanes Exist: 4  
Lanes Improved:  
Lanes Added:  
Project Length: 0.130  
District: 6

Project Description: **SAFE ROUTES TO SCHOOL - HIALEAH SENIOR HIGH SCHOOL**

Type of Work: **PEDESTRIAN SAFETY IMPROVEMENT** SIS or Non-SIS: **No**

Extra Description:

		Proposed Funding (in \$000s)							
PHASE :	Funding Source	<2025	2024 - 2025	2025 - 2026	2026 - 2027	2027 - 2028	2028 - 2029	>2029	All Years
PRELIMINARY ENGINEERING	TALU	0	169	0	0	0	0	0	169
	<b>Total</b>	<b>0</b>	<b>169</b>	<b>0</b>	<b>0</b>	<b>0</b>	<b>0</b>	<b>0</b>	<b>169</b>
	SA	0	0	0	10	0	0	0	10
CONSTRUCTION	TALT	0	0	0	517	0	0	0	517
	TALU	0	0	0	236	0	0	0	236
	<b>Total</b>	<b>0</b>	<b>0</b>	<b>0</b>	<b>763</b>	<b>0</b>	<b>0</b>	<b>0</b>	<b>763</b>

RESPONSIBLE AGENCY: MIAMI-DADE COUNTY FLORIDA

Item Segment TOTAL ALL Years ALL Phases: **\$932**  
Item Number: 446300 Item TOTAL ALL Years ALL Phases ALL Segments: **\$932**

TPO Project No: **DT4463011**  
LRTP Ref: 07-70  
County: MIAMI-DADE  
Roadway ID: 87008000  
Lanes Exist: 4  
Lanes Improved:  
Lanes Added:  
Project Length: 0.130  
District: 6

Project Description: **SAFE ROUTES TO SCHOOL - NORTH MIAMI MIDDLE SCHOOL**

Type of Work: **PEDESTRIAN SAFETY IMPROVEMENT** SIS or Non-SIS: **No**

Extra Description:

		Proposed Funding (in \$000s)							
PHASE :	Funding Source	<2025	2024 - 2025	2025 - 2026	2026 - 2027	2027 - 2028	2028 - 2029	>2029	All Years
PRELIMINARY ENGINEERING	TALU	0	102	0	0	0	0	0	102
	<b>Total</b>	<b>0</b>	<b>102</b>	<b>0</b>	<b>0</b>	<b>0</b>	<b>0</b>	<b>0</b>	<b>102</b>
CONSTRUCTION	SA	0	0	0	7	0	0	0	7
	TALU	0	0	0	456	0	0	0	456
	<b>Total</b>	<b>0</b>	<b>0</b>	<b>0</b>	<b>463</b>	<b>0</b>	<b>0</b>	<b>0</b>	<b>463</b>

RESPONSIBLE AGENCY: MIAMI-DADE COUNTY FLORIDA

Item Segment TOTAL ALL Years ALL Phases: **\$565**  
Item Number: 446301 Item TOTAL ALL Years ALL Phases ALL Segments: **\$565**

MIAMI-DADE TRANSPORTATION PLANNING ORGANIZATION  
TRANSPORTATION IMPROVEMENT PROGRAM  
PRIMARY STATE HIGHWAYS AND INTERMODAL



**HIGHWAYS**

TPO Project No: **DT446441**  
 LRTP Ref: 06-09  
 County: DIST/ST-WIDE  
 Roadway ID:  
 Lanes Exist:  
 Lanes Improved:  
 Lanes Added:  
 Project Length:  
 District: 6

Project Description: **DISTRICTWIDE PUSH-BUTTON LANDSCAPING CONTRACTOR**

Type of Work: **LANDSCAPING**

SIS or Non-SIS: **No**

Extra Description:

PHASE :		Proposed Funding (in \$000s)							All Years
		Funding Source	<2025	2024 - 2025	2025 - 2026	2026 - 2027	2027 - 2028	2028 - 2029	
	DIH	26	26	27	0	0	0	0	79
	DS	1,091	0	0	0	0	0	0	1,091
<b>CONSTRUCTION</b>	<b>Total</b>	<b>1,117</b>	<b>26</b>	<b>27</b>	<b>0</b>	<b>0</b>	<b>0</b>	<b>0</b>	<b>1,170</b>

RESPONSIBLE AGENCY: **FDOT**

Item Segment **TOTAL ALL Years ALL Phases:** **\$1,170**

Item Number: **446444**

Item **TOTAL ALL Years ALL Phases ALL Segments:** **\$3,848**

TPO Project No: **DT446442**  
 LRTP Ref: 06-09  
 County: DIST/ST-WIDE  
 Roadway ID:  
 Lanes Exist:  
 Lanes Improved:  
 Lanes Added:  
 Project Length:  
 District: 6

Project Description: **DISTRICTWIDE PUSH-BUTTON LANDSCAPING CONTRACTOR**

Type of Work: **LANDSCAPING**

SIS or Non-SIS: **No**

Extra Description:

PHASE :		Proposed Funding (in \$000s)							All Years
		Funding Source	<2025	2024 - 2025	2025 - 2026	2026 - 2027	2027 - 2028	2028 - 2029	
	DDR	0	0	972	0	0	0	0	972
	DIH	0	0	169	11	6	0	0	186
	DS	0	0	175	0	0	0	0	175
<b>CONSTRUCTION</b>	<b>Total</b>	<b>0</b>	<b>0</b>	<b>1,316</b>	<b>11</b>	<b>6</b>	<b>0</b>	<b>0</b>	<b>1,333</b>

RESPONSIBLE AGENCY: **FDOT**

Item Segment **TOTAL ALL Years ALL Phases:** **\$1,333**

Item Number: **446444**

Item **TOTAL ALL Years ALL Phases ALL Segments:** **\$3,848**

MIAMI-DADE TRANSPORTATION PLANNING ORGANIZATION  
TRANSPORTATION IMPROVEMENT PROGRAM  
PRIMARY STATE HIGHWAYS AND INTERMODAL



**HIGHWAYS**

TPO Project No: **DT446443**  
 LRTP Ref: 06-09  
 County: DIST/ST-WIDE  
 Roadway ID:  
 Lanes Exist:  
 Lanes Improved:  
 Lanes Added:  
 Project Length:  
 District: 6

Project Description: **DISTRICTWIDE PUSH-BUTTON LANDSCAPING CONTRACTOR**

Type of Work: **LANDSCAPING**

SIS or Non-SIS: **No**

Extra Description:

PHASE :		Proposed Funding (in \$000s)							All Years
		<2025	2024 - 2025	2025 - 2026	2026 - 2027	2027 - 2028	2028 - 2029	>2029	
	Funding Source								
	DDR	0	0	0	0	1,128	0	0	1,128
	DIH	0	0	0	0	14	0	0	14
	DS	0	0	0	0	203	0	0	203
<b>CONSTRUCTION</b>	<b>Total</b>	<b>0</b>	<b>0</b>	<b>0</b>	<b>0</b>	<b>1,345</b>	<b>0</b>	<b>0</b>	<b>1,345</b>

RESPONSIBLE AGENCY: **FDOT**

Item Segment **TOTAL ALL Years ALL Phases:** **\$1,345**

Item Number: **446444**

Item **TOTAL ALL Years ALL Phases ALL Segments:** **\$3,848**

TPO Project No: **DT4469472**  
 LRTP Ref: 06-09  
 County: MIAMI-DADE  
 Roadway ID:  
 Lanes Exist:  
 Lanes Improved:  
 Lanes Added:  
 Project Length: 4.749  
 District: 6

Project Description: **WRONG WAY DRIVING INITIATIVE**

**AT VARIOUS RAMP LOCATIONS - PHASE 2**

Type of Work: **ITS FREEWAY MANAGEMENT**

SIS or Non-SIS: **Yes**

Extra Description:

PHASE :		Proposed Funding (in \$000s)							All Years
		<2025	2024 - 2025	2025 - 2026	2026 - 2027	2027 - 2028	2028 - 2029	>2029	
	Funding Source								
		401	0	0	0	0	0	0	401
<b>PRELIMINARY ENGINEERING</b>	<b>Total</b>	<b>401</b>	<b>0</b>	<b>0</b>	<b>0</b>	<b>0</b>	<b>0</b>	<b>0</b>	<b>401</b>
		9,112	0	0	0	0	0	0	9,112
<b>DESIGN/BUILD</b>	<b>Total</b>	<b>9,112</b>	<b>0</b>	<b>0</b>	<b>0</b>	<b>0</b>	<b>0</b>	<b>0</b>	<b>9,112</b>

RESPONSIBLE AGENCY: **FDOT**

Item Segment **TOTAL ALL Years ALL Phases:** **\$9,513**

Item Number: **446947**

Item **TOTAL ALL Years ALL Phases ALL Segments:** **\$33,586**

MIAMI-DADE TRANSPORTATION PLANNING ORGANIZATION  
TRANSPORTATION IMPROVEMENT PROGRAM  
PRIMARY STATE HIGHWAYS AND INTERMODAL



**HIGHWAYS**

TPO Project No: **DT4469473**  
 LRTP Ref: 06-09  
 County: MIAMI-DADE  
 Roadway ID: 87075604  
 Lanes Exist: 2  
 Lanes Improved: 2  
 Lanes Added:  
 Project Length: 4.715  
 District: 6

Project Description: **WRONG WAY DRIVING INITIATIVE AT VARIOUS RAMP LOCATIONS - PHASE 3**

Type of Work: **ITS FREEWAY MANAGEMENT** SIS or Non-SIS: **Yes**

Extra Description:

PHASE :		Proposed Funding (in \$000s)								
		Funding Source	<2025	2024 - 2025	2025 - 2026	2026 - 2027	2027 - 2028	2028 - 2029	>2029	All Years
<b>PRELIMINARY ENGINEERING</b>		DDR	156	0	0	0	0	0	0	156
		DIH	40	0	0	0	0	0	0	40
		DS	438	0	0	0	0	0	0	438
		<b>Total</b>	<b>634</b>	<b>0</b>	<b>0</b>	<b>0</b>	<b>0</b>	<b>0</b>	<b>0</b>	<b>0</b>
<b>DESIGN/BUILD</b>		ACSS	0	6,734	0	0	0	0	0	6,734
		DDR	0	232	0	0	0	0	0	232
		DS	0	77	0	0	0	0	0	77
		<b>Total</b>	<b>0</b>	<b>7,043</b>	<b>0</b>	<b>0</b>	<b>0</b>	<b>0</b>	<b>0</b>	<b>0</b>

RESPONSIBLE AGENCY: **FDOT**

Item Segment **TOTAL ALL Years ALL Phases:** **\$7,677**  
 Item Number: **446947** Item **TOTAL ALL Years ALL Phases ALL Segments:** **\$33,586**

TPO Project No: **DT4469474**  
 LRTP Ref:  
 County: MIAMI-DADE  
 Roadway ID: 87075626  
 Lanes Exist: 2  
 Lanes Improved: 2  
 Lanes Added:  
 Project Length: 5.750  
 District: 6

Project Description: **WRONG WAY DRIVING INITIATIVE AT VARIOUS RAMP LOCATIONS - PHASE 4**

Type of Work: **ITS FREEWAY MANAGEMENT** SIS or Non-SIS: **Yes**

Extra Description:

PHASE :		Proposed Funding (in \$000s)								
		Funding Source	<2025	2024 - 2025	2025 - 2026	2026 - 2027	2027 - 2028	2028 - 2029	>2029	All Years
<b>PRELIMINARY ENGINEERING</b>		DDR	0	1,185	0	0	0	0	0	1,185
		DIH	0	105	0	0	0	0	0	105
		<b>Total</b>	<b>0</b>	<b>1,290</b>	<b>0</b>	<b>0</b>	<b>0</b>	<b>0</b>	<b>0</b>	<b>0</b>
<b>DESIGN/BUILD</b>		ACSS	0	0	11,167	0	0	0	0	11,167
		DSBI	0	0	3,813	0	0	0	0	3,813

MIAMI-DADE TRANSPORTATION PLANNING ORGANIZATION  
 TRANSPORTATION IMPROVEMENT PROGRAM  
 PRIMARY STATE HIGHWAYS AND INTERMODAL



**HIGHWAYS**

TPO Project No: **DT4469474**  
 LRTP Ref:  
 County: MIAMI-DADE  
 Roadway ID: 87075626  
 Lanes Exist: 2  
 Lanes Improved: 2  
 Lanes Added:  
 Project Length: 5.750  
 District: 6

Project Description: **WRONG WAY DRIVING INITIATIVE AT VARIOUS RAMP LOCATIONS - PHASE 4**

Type of Work: **ITS FREEWAY MANAGEMENT** SIS or Non-SIS: **Yes**

Extra Description:

PHASE :		Proposed Funding (in \$000s)								
		Funding Source	<2025	2024 - 2025	2025 - 2026	2026 - 2027	2027 - 2028	2028 - 2029	>2029	All Years
SA			0	0	126	0	0	0	0	126
DESIGN/BUILD		<b>Total</b>	<b>0</b>	<b>0</b>	<b>15,106</b>	<b>0</b>	<b>0</b>	<b>0</b>	<b>0</b>	<b>15,106</b>

RESPONSIBLE AGENCY: **FDOT**

Item Segment TOTAL ALL Years ALL Phases: **\$16,396**

Item Number: **446947** Item TOTAL ALL Years ALL Phases ALL Segments: **\$33,586**

TPO Project No: **DT4469691**  
 LRTP Ref: 06-10  
 County: MIAMI-DADE  
 Roadway ID:  
 Lanes Exist:  
 Lanes Improved:  
 Lanes Added:  
 Project Length:  
 District: 6

Project Description: **SR 9336 / SW 344 ST / PALM DRIVE SW 182 AVE SW 192 AVE**

Type of Work: **TRANSPORTATION PLANNING** SIS or Non-SIS: **No**

Extra Description:

PHASE :		Proposed Funding (in \$000s)								
		Funding Source	<2025	2024 - 2025	2025 - 2026	2026 - 2027	2027 - 2028	2028 - 2029	>2029	All Years
DIH			0	0	0	100	0	0	0	100
DS			0	0	0	3,100	0	0	0	3,100
PROJECT DEVELOPMENT AND ENVIRONMENTAL		<b>Total</b>	<b>0</b>	<b>0</b>	<b>0</b>	<b>3,200</b>	<b>0</b>	<b>0</b>	<b>0</b>	<b>3,200</b>

RESPONSIBLE AGENCY: **FDOT**

Item Segment TOTAL ALL Years ALL Phases: **\$3,200**

Item Number: **446969** Item TOTAL ALL Years ALL Phases ALL Segments: **\$3,200**



MIAMI-DADE TRANSPORTATION PLANNING ORGANIZATION  
TRANSPORTATION IMPROVEMENT PROGRAM  
PRIMARY STATE HIGHWAYS AND INTERMODAL



**HIGHWAYS**

TPO Project No: <b>DT4471631</b>	Project Description: <b>SR 933 / SW 12 AVE / NW 12 AVE</b>	<b>SW 2 ST</b>	<b>SW 5 ST</b>
LRTP Ref: 06-10			
County: MIAMI-DADE			
Roadway ID: 87085000			
Lanes Exist: 4			
Lanes Improved:			
Lanes Added:			
Project Length: 0.199			
District: 6			

Type of Work: **PEDESTRIAN SAFETY IMPROVEMENT**      SIS or Non-SIS: **No**

Extra Description:

PHASE :		Proposed Funding (in \$000s)								
		Funding Source	<2025	2024 - 2025	2025 - 2026	2026 - 2027	2027 - 2028	2028 - 2029	>2029	All Years
PRELIMINARY ENGINEERING		DDR	0	0	220	0	0	0	0	220
		DIH	0	0	25	0	0	0	0	25
		<b>Total</b>	<b>0</b>	<b>0</b>	<b>245</b>	<b>0</b>	<b>0</b>	<b>0</b>	<b>0</b>	<b>245</b>
CONSTRUCTION		SA	0	0	0	0	39	0	0	39
		SR2T	0	0	0	0	1,300	0	0	1,300
		TALT	0	0	0	0	516	0	0	516
		<b>Total</b>	<b>0</b>	<b>0</b>	<b>0</b>	<b>0</b>	<b>1,855</b>	<b>0</b>	<b>0</b>	<b>1,855</b>

RESPONSIBLE AGENCY: **FDOT**

Item Segment **TOTAL ALL Years ALL Phases:** **\$2,100**  
Item Number: **447163**      Item **TOTAL ALL Years ALL Phases ALL Segments:** **\$2,100**

TPO Project No: <b>DT4472141</b>	Project Description: <b>SR 5 / US 1 / BISCAYNE BLVD</b>	<b>AT VARIOUS INTERSECTIONS</b>
LRTP Ref: 06-10		
County: MIAMI-DADE		
Roadway ID: 87030000		
Lanes Exist: 4		
Lanes Improved: 4		
Lanes Added:		
Project Length: 4.272		
District: 6		

Type of Work: **TRAFFIC SIGNALS**      SIS or Non-SIS: **No**

Extra Description:

PHASE :		Proposed Funding (in \$000s)								
		Funding Source	<2025	2024 - 2025	2025 - 2026	2026 - 2027	2027 - 2028	2028 - 2029	>2029	All Years
PRELIMINARY ENGINEERING		DS	30	0	0	0	0	0	0	30
		<b>Total</b>	<b>30</b>	<b>0</b>	<b>0</b>	<b>0</b>	<b>0</b>	<b>0</b>	<b>0</b>	<b>30</b>
CONSTRUCTION		CARU	77	0	0	0	0	0	0	77
		DDR	843	0	0	0	0	0	0	843
		DIH	68	0	0	0	0	0	0	68
		DS	11	0	0	0	0	0	0	11
		DS	70	350	0	0	0	0	0	420
		SA	2,458	0	0	0	0	0	0	2,458
		<b>Total</b>	<b>3,527</b>	<b>350</b>	<b>0</b>	<b>0</b>	<b>0</b>	<b>0</b>	<b>0</b>	<b>3,877</b>

MIAMI-DADE TRANSPORTATION PLANNING ORGANIZATION  
 TRANSPORTATION IMPROVEMENT PROGRAM  
 PRIMARY STATE HIGHWAYS AND INTERMODAL



**HIGHWAYS**

TPO Project No: **DT4472141**  
 LRTP Ref: 06-10  
 County: MIAMI-DADE  
 Roadway ID: 87030000  
 Lanes Exist: 4  
 Lanes Improved: 4  
 Lanes Added:  
 Project Length: 4.272  
 District: 6

Project Description: **SR 5 / US 1 / BISCAYNE BLVD AT VARIOUS INTERSECTIONS**

Type of Work: **TRAFFIC SIGNALS**      SIS or Non-SIS: **No**

Extra Description:

PHASE :

		Proposed Funding (in \$000s)							
Funding Source		<2025	2024 - 2025	2025 - 2026	2026 - 2027	2027 - 2028	2028 - 2029	>2029	All Years
DS		0	0	120	0	0	0	0	120
<b>ALTERNATIVE CONTRACTING INCENTIVES</b>	<b>Total</b>	<b>0</b>	<b>0</b>	<b>120</b>	<b>0</b>	<b>0</b>	<b>0</b>	<b>0</b>	<b>120</b>

RESPONSIBLE AGENCY: **FDOT**

Item Segment **TOTAL ALL Years ALL Phases:**      **\$4,027**

Item Number: **447214**      Item **TOTAL ALL Years ALL Phases ALL Segments:**      **\$4,027**

TPO Project No: **DT4475741**  
 LRTP Ref: 06-10  
 County: MIAMI-DADE  
 Roadway ID: 87080900  
 Lanes Exist: 4  
 Lanes Improved: 4  
 Lanes Added:  
 Project Length: 0.050  
 District: 6

Project Description: **SR 934 / NW 79 ST AT NW 32 AVE**

Type of Work: **INTERSECTION IMPROVEMENT**      SIS or Non-SIS: **Yes**

Extra Description:

PHASE :

		Proposed Funding (in \$000s)							
Funding Source		<2025	2024 - 2025	2025 - 2026	2026 - 2027	2027 - 2028	2028 - 2029	>2029	All Years
ACSS		10	0	0	0	0	0	0	10
DDR		0	0	0	0	0	0	0	0
DIH		32	0	0	0	0	0	0	32
DS		19	0	0	0	0	0	0	19
HSP		125	0	0	0	0	0	0	125
<b>PRELIMINARY ENGINEERING</b>	<b>Total</b>	<b>186</b>	<b>0</b>	<b>0</b>	<b>0</b>	<b>0</b>	<b>0</b>	<b>0</b>	<b>186</b>
ACSS		761	103	0	0	0	0	0	864
DS		27	0	0	0	0	0	0	27

MIAMI-DADE TRANSPORTATION PLANNING ORGANIZATION  
TRANSPORTATION IMPROVEMENT PROGRAM  
PRIMARY STATE HIGHWAYS AND INTERMODAL



**HIGHWAYS**

TPO Project No: **DT4475741**  
 LRTP Ref: 06-10  
 County: MIAMI-DADE  
 Roadway ID: 87080900  
 Lanes Exist: 4  
 Lanes Improved: 4  
 Lanes Added:  
 Project Length: 0.050  
 District: 6

Project Description: **SR 934 / NW 79 ST** **AT NW 32 AVE**

Type of Work: **INTERSECTION IMPROVEMENT** SIS or Non-SIS: **Yes**

Extra Description:

		Proposed Funding (in \$000s)							
PHASE :	Funding Source	<2025	2024 - 2025	2025 - 2026	2026 - 2027	2027 - 2028	2028 - 2029	>2029	All Years
	SA	122	0	0	0	0	0	0	122
<b>CONSTRUCTION</b>	<b>Total</b>	<b>910</b>	<b>103</b>	<b>0</b>	<b>0</b>	<b>0</b>	<b>0</b>	<b>0</b>	<b>1,013</b>

RESPONSIBLE AGENCY: **FDOT**

Item Segment **TOTAL ALL Years ALL Phases:** **\$1,199**

Item Number: **447574** Item **TOTAL ALL Years ALL Phases ALL Segments:** **\$1,199**

TPO Project No: **DT4475751**  
 LRTP Ref: 06-10  
 County: MIAMI-DADE  
 Roadway ID: 87020000  
 Lanes Exist: 4  
 Lanes Improved: 4  
 Lanes Added:  
 Project Length: 0.255  
 District: 6

Project Description: **SR 5 / US 1** **AT SW 137 AVE**

Type of Work: **INTERSECTION IMPROVEMENT** SIS or Non-SIS: **No**

Extra Description:

		Proposed Funding (in \$000s)							
PHASE :	Funding Source	<2025	2024 - 2025	2025 - 2026	2026 - 2027	2027 - 2028	2028 - 2029	>2029	All Years
	ACSS	23	0	0	0	0	0	0	23
	DDR	0	0	0	0	0	0	0	0
	DDR	0	0	0	0	0	0	0	0
	DIH	79	3	0	0	0	0	0	82
	DS	37	0	0	0	0	0	0	37
	HSP	332	0	0	0	0	0	0	332
<b>PRELIMINARY ENGINEERING</b>	<b>Total</b>	<b>471</b>	<b>3</b>	<b>0</b>	<b>0</b>	<b>0</b>	<b>0</b>	<b>0</b>	<b>474</b>
	ACSS	1,902	0	0	0	0	0	0	1,902
	DDR	492	0	0	0	0	0	0	492
<b>CONSTRUCTION</b>	<b>Total</b>	<b>2,394</b>	<b>0</b>	<b>0</b>	<b>0</b>	<b>0</b>	<b>0</b>	<b>0</b>	<b>2,394</b>

MIAMI-DADE TRANSPORTATION PLANNING ORGANIZATION  
 TRANSPORTATION IMPROVEMENT PROGRAM  
 PRIMARY STATE HIGHWAYS AND INTERMODAL



**HIGHWAYS**

TPO Project No: **DT4475751**  
 LRTP Ref: 06-10  
 County: MIAMI-DADE  
 Roadway ID: 87020000  
 Lanes Exist: 4  
 Lanes Improved: 4  
 Lanes Added:  
 Project Length: 0.255  
 District: 6

Project Description: **SR 5 / US 1** **AT SW 137 AVE**

Type of Work: **INTERSECTION IMPROVEMENT** SIS or Non-SIS: **No**

Extra Description:

PHASE :		Proposed Funding (in \$000s)							All Years	
		Funding Source	<2025	2024 - 2025	2025 - 2026	2026 - 2027	2027 - 2028	2028 - 2029		>2029
ALTERNATIVE CONTRACTING INCENTIVES		DDR	0	0	80	0	0	0	0	80
		<b>Total</b>	<b>0</b>	<b>0</b>	<b>80</b>	<b>0</b>	<b>0</b>	<b>0</b>	<b>0</b>	<b>80</b>

RESPONSIBLE AGENCY: **FDOT**

Item Segment **TOTAL ALL Years ALL Phases:** **\$2,948**

Item Number: **447575** Item **TOTAL ALL Years ALL Phases ALL Segments:** **\$2,948**

TPO Project No: **DT4475821**  
 LRTP Ref: 06-10  
 County: MIAMI-DADE  
 Roadway ID: 87020000  
 Lanes Exist: 6  
 Lanes Improved: 6  
 Lanes Added:  
 Project Length: 0.394  
 District: 6

Project Description: **SR 5 / US 1** **AT CARIBBEAN BLVD**

Type of Work: **INTERSECTION IMPROVEMENT** SIS or Non-SIS: **No**

Extra Description:

PHASE :		Proposed Funding (in \$000s)							All Years	
		Funding Source	<2025	2024 - 2025	2025 - 2026	2026 - 2027	2027 - 2028	2028 - 2029		>2029
<b>PRELIMINARY ENGINEERING</b>		ACSS	45	0	0	0	0	0	0	45
		DS	24	0	0	0	0	0	0	24
		HSP	168	0	0	0	0	0	0	168
		<b>Total</b>	<b>237</b>	<b>0</b>	<b>0</b>	<b>0</b>	<b>0</b>	<b>0</b>	<b>0</b>	<b>0</b>
<b>CONSTRUCTION</b>		ACSS	624	0	0	0	0	0	0	624
		DDR	225	0	0	0	0	0	0	225
		<b>Total</b>	<b>849</b>	<b>0</b>	<b>0</b>	<b>0</b>	<b>0</b>	<b>0</b>	<b>0</b>	<b>849</b>
<b>ALTERNATIVE CONTRACTING INCENTIVES</b>		DDR	0	0	20	0	0	0	0	20
		<b>Total</b>	<b>0</b>	<b>0</b>	<b>20</b>	<b>0</b>	<b>0</b>	<b>0</b>	<b>0</b>	<b>20</b>

RESPONSIBLE AGENCY: **FDOT**

Item Segment **TOTAL ALL Years ALL Phases:** **\$1,106**

Item Number: **447582** Item **TOTAL ALL Years ALL Phases ALL Segments:** **\$1,106**

MIAMI-DADE TRANSPORTATION PLANNING ORGANIZATION  
 TRANSPORTATION IMPROVEMENT PROGRAM  
 PRIMARY STATE HIGHWAYS AND INTERMODAL



**HIGHWAYS**

TPO Project No: **DT4475971**  
 LRTP Ref: 06-10  
 County: MIAMI-DADE  
 Roadway ID: 87000294  
 Lanes Exist: 2  
 Lanes Improved: 2  
 Lanes Added:  
 Project Length: 0.010  
 District: 6

Project Description: **SAFE ROUTES TO SCHOOL NORTH  
 MIAMI BEACH SENIOR HIGH SCHOOL**

Type of Work: **PEDESTRIAN SAFETY IMPROVEMENT**      SIS or Non-SIS: **No**

Extra Description:

PHASE :		Proposed Funding (in \$000s)							
		Funding Source	<2025	2024 - 2025	2025 - 2026	2026 - 2027	2027 - 2028	2028 - 2029	>2029
PRELIMINARY ENGINEERING	TALT	0	0	101	0	0	0	0	101
	<b>Total</b>	<b>0</b>	<b>0</b>	<b>101</b>	<b>0</b>	<b>0</b>	<b>0</b>	<b>0</b>	<b>101</b>
CONSTRUCTION	TALT	0	0	0	0	5	0	0	5
	TALU	0	0	0	0	630	0	0	630
<b>Total</b>	<b>Total</b>	<b>0</b>	<b>0</b>	<b>0</b>	<b>0</b>	<b>635</b>	<b>0</b>	<b>0</b>	<b>635</b>

RESPONSIBLE AGENCY: MIAMI-DADE COUNTY FLORIDA

Item Segment TOTAL ALL Years ALL Phases: **\$736**  
 Item Number: **447597**      Item TOTAL ALL Years ALL Phases ALL Segments: **\$736**

TPO Project No: **DT4475991**  
 LRTP Ref: 06-10  
 County: MIAMI-DADE  
 Roadway ID: 87900056  
 Lanes Exist: 2  
 Lanes Improved: 2  
 Lanes Added:  
 Project Length: 0.010  
 District: 6

Project Description: **SAFE ROUTES TO SCHOOL - MIAMI  
 SOUTHRIDGE SENIOR HIGH SCHOOL**

Type of Work: **PEDESTRIAN SAFETY IMPROVEMENT**      SIS or Non-SIS: **No**

Extra Description:

PHASE :		Proposed Funding (in \$000s)							
		Funding Source	<2025	2024 - 2025	2025 - 2026	2026 - 2027	2027 - 2028	2028 - 2029	>2029
PRELIMINARY ENGINEERING	SR2T	80	0	0	0	0	0	0	80
	<b>Total</b>	<b>80</b>	<b>0</b>	<b>0</b>	<b>0</b>	<b>0</b>	<b>0</b>	<b>0</b>	<b>80</b>
CONSTRUCTION	SR2T	0	0	123	0	0	0	0	123
	<b>Total</b>	<b>0</b>	<b>0</b>	<b>123</b>	<b>0</b>	<b>0</b>	<b>0</b>	<b>0</b>	<b>123</b>

RESPONSIBLE AGENCY: MIAMI-DADE COUNTY FLORIDA

Item Segment TOTAL ALL Years ALL Phases: **\$203**  
 Item Number: **447599**      Item TOTAL ALL Years ALL Phases ALL Segments: **\$203**

MIAMI-DADE TRANSPORTATION PLANNING ORGANIZATION  
 TRANSPORTATION IMPROVEMENT PROGRAM  
 PRIMARY STATE HIGHWAYS AND INTERMODAL



**HIGHWAYS**

TPO Project No: **DT4476001**  
 LRTP Ref: 06-10  
 County: MIAMI-DADE  
 Roadway ID: 87000043  
 Lanes Exist: 2  
 Lanes Improved: 2  
 Lanes Added:  
 Project Length: 0.010  
 District: 6

Project Description: **SAFE ROUTES TO SCHOOL HOMESTEAD MIDDLE SCHOOL**

Type of Work: **PEDESTRIAN SAFETY IMPROVEMENT**      SIS or Non-SIS: **No**

Extra Description:

PHASE :		Proposed Funding (in \$000s)								
		Funding Source	<2025	2024 - 2025	2025 - 2026	2026 - 2027	2027 - 2028	2028 - 2029	>2029	All Years
PRELIMINARY ENGINEERING		TALU	0	0	196	0	0	0	0	196
		<b>Total</b>	<b>0</b>	<b>0</b>	<b>196</b>	<b>0</b>	<b>0</b>	<b>0</b>	<b>0</b>	<b>196</b>
CONSTRUCTION		TALU	0	0	0	0	554	0	0	554
		<b>Total</b>	<b>0</b>	<b>0</b>	<b>0</b>	<b>0</b>	<b>554</b>	<b>0</b>	<b>0</b>	<b>554</b>

RESPONSIBLE AGENCY: **FDOT**

Item Segment TOTAL ALL Years ALL Phases: **\$750**  
 Item Number: **447600**      Item TOTAL ALL Years ALL Phases ALL Segments: **\$750**

TPO Project No: **DT4476451**  
 LRTP Ref: 06-09  
 County: MIAMI-DADE  
 Roadway ID:  
 Lanes Exist:  
 Lanes Improved:  
 Lanes Added:  
 Project Length: 10.940  
 District: 6

Project Description: **SMART WORK ZONE MANAGEMENT FOR OKEECHOBEE RD IMPROVEMENT PROJECTS**

Type of Work: **OTHER ITS**      SIS or Non-SIS: **Yes**

Extra Description:

PHASE :		Proposed Funding (in \$000s)								
		Funding Source	<2025	2024 - 2025	2025 - 2026	2026 - 2027	2027 - 2028	2028 - 2029	>2029	All Years
CONSTRUCTION		TALU	4,850	0	0	0	0	0	0	4,850
		<b>Total</b>	<b>4,850</b>	<b>0</b>	<b>0</b>	<b>0</b>	<b>0</b>	<b>0</b>	<b>0</b>	<b>4,850</b>

RESPONSIBLE AGENCY: **FDOT**

Item Segment TOTAL ALL Years ALL Phases: **\$4,850**  
 Item Number: **447645**      Item TOTAL ALL Years ALL Phases ALL Segments: **\$14,720**

MIAMI-DADE TRANSPORTATION PLANNING ORGANIZATION  
TRANSPORTATION IMPROVEMENT PROGRAM  
PRIMARY STATE HIGHWAYS AND INTERMODAL



**HIGHWAYS**

TPO Project No: **DT4476452**  
 LRTP Ref: 06-09  
 County: MIAMI-DADE  
 Roadway ID:  
 Lanes Exist:  
 Lanes Improved:  
 Lanes Added:  
 Project Length:  
 District: 6

Project Description: **SMART WORK ZONE MANAGEMENT FOR OKEECHOBEE RD IMPROVEMENT PROJECTS**

Type of Work: **OTHER ITS**      SIS or Non-SIS: **No**  
 Extra Description:

PHASE :	Funding Source	Proposed Funding (in \$000s)							All Years
		<2025	2024 - 2025	2025 - 2026	2026 - 2027	2027 - 2028	2028 - 2029	>2029	
PRELIMINARY ENGINEERING	ACNP	0	85	0	0	0	0	0	85
	<b>Total</b>	<b>0</b>	<b>85</b>	<b>0</b>	<b>0</b>	<b>0</b>	<b>0</b>	<b>0</b>	<b>85</b>
CONSTRUCTION	ACFP	0	4,850	0	0	0	0	0	4,850
	<b>Total</b>	<b>0</b>	<b>4,850</b>	<b>0</b>	<b>0</b>	<b>0</b>	<b>0</b>	<b>0</b>	<b>4,850</b>

RESPONSIBLE AGENCY: **FDOT**

Item Segment **TOTAL ALL Years ALL Phases:**      **\$4,935**  
 Item Number: **447645**      Item **TOTAL ALL Years ALL Phases ALL Segments:**      **\$14,720**

TPO Project No: **DT4476453**  
 LRTP Ref: 06-09  
 County: MIAMI-DADE  
 Roadway ID:  
 Lanes Exist:  
 Lanes Improved:  
 Lanes Added:  
 Project Length:  
 District: 6

Project Description: **SMART WORK ZONE MANAGEMENT FOR OKEECHOBEE RD IMPROVEMENT PROJECTS**

Type of Work: **OTHER ITS**      SIS or Non-SIS: **No**  
 Extra Description:

PHASE :	Funding Source	Proposed Funding (in \$000s)							All Years
		<2025	2024 - 2025	2025 - 2026	2026 - 2027	2027 - 2028	2028 - 2029	>2029	
PRELIMINARY ENGINEERING	ACFP	0	0	0	0	80	0	0	80
	ACNP	0	0	0	0	5	0	0	5
	<b>Total</b>	<b>0</b>	<b>0</b>	<b>0</b>	<b>0</b>	<b>85</b>	<b>0</b>	<b>0</b>	<b>85</b>
CONSTRUCTION	ACNP	0	0	0	0	0	4,850	0	4,850
	<b>Total</b>	<b>0</b>	<b>0</b>	<b>0</b>	<b>0</b>	<b>0</b>	<b>4,850</b>	<b>0</b>	<b>4,850</b>

RESPONSIBLE AGENCY: **FDOT**

Item Segment **TOTAL ALL Years ALL Phases:**      **\$4,935**  
 Item Number: **447645**      Item **TOTAL ALL Years ALL Phases ALL Segments:**      **\$14,720**

MIAMI-DADE TRANSPORTATION PLANNING ORGANIZATION  
TRANSPORTATION IMPROVEMENT PROGRAM  
PRIMARY STATE HIGHWAYS AND INTERMODAL



**HIGHWAYS**

TPO Project No: **DT4477231**  
 LRTP Ref: 06-10  
 County: MIAMI-DADE  
 Roadway ID: 87030000  
 Lanes Exist: 6  
 Lanes Improved: 6  
 Lanes Added:  
 Project Length: 0.001  
 District: 6

Project Description: **SR 5 / US 1 / S DIXIE HWY AT SW 37 AVE**  
 Type of Work: **TRAFFIC OPS IMPROVEMENT**      SIS or Non-SIS: **No**  
 Extra Description:

PHASE :		Proposed Funding (in \$000s)							All Years
		Funding Source	<2025	2024 - 2025	2025 - 2026	2026 - 2027	2027 - 2028	2028 - 2029	
PRELIMINARY ENGINEERING	DDR	193	0	0	0	0	0	0	193
	DIH	12	0	0	0	0	0	0	12
	DS	0	0	0	0	0	0	0	0
	<b>Total</b>	<b>205</b>	<b>0</b>	<b>0</b>	<b>0</b>	<b>0</b>	<b>0</b>	<b>0</b>	<b>205</b>
RIGHT OF WAY	DDR	0	106	0	0	0	0	0	106
	DIH	0	5	5	0	0	0	0	10
	DS	0	0	42	0	0	0	0	42
	<b>Total</b>	<b>0</b>	<b>111</b>	<b>47</b>	<b>0</b>	<b>0</b>	<b>0</b>	<b>0</b>	<b>158</b>
CONSTRUCTION	CARU	0	0	11	0	0	0	0	11
	DDR	0	0	345	46	0	0	0	391
	<b>Total</b>	<b>0</b>	<b>0</b>	<b>356</b>	<b>46</b>	<b>0</b>	<b>0</b>	<b>0</b>	<b>402</b>

RESPONSIBLE AGENCY: **FDOT**

Item Segment **TOTAL ALL Years ALL Phases:** **\$765**  
 Item Number: **447723**      Item **TOTAL ALL Years ALL Phases ALL Segments:** **\$765**

TPO Project No: **DT4477441**  
 LRTP Ref: 06-09  
 County: MIAMI-DADE  
 Roadway ID: 87004022  
 Lanes Exist: 2  
 Lanes Improved:  
 Lanes Added:  
 Project Length: 0.029  
 District: 6

Project Description: **I-195 WB RAMP TO NE 38 ST OVER WESTSHORE WATERWAY BRIDGE #870375**  
 Type of Work: **BRIDGE-REPAIR/REHABILITATION**      SIS or Non-SIS: **Yes**  
 Extra Description:

PHASE :		Proposed Funding (in \$000s)							All Years
		Funding Source	<2025	2024 - 2025	2025 - 2026	2026 - 2027	2027 - 2028	2028 - 2029	
PRELIMINARY ENGINEERING	BRRP	0	0	152	0	0	0	0	152
	DIH	0	0	5	0	0	0	0	5
	<b>Total</b>	<b>0</b>	<b>0</b>	<b>157</b>	<b>0</b>	<b>0</b>	<b>0</b>	<b>0</b>	<b>157</b>
	BRRP	0	0	0	0	1,587	0	0	1,587



MIAMI-DADE TRANSPORTATION PLANNING ORGANIZATION  
 TRANSPORTATION IMPROVEMENT PROGRAM  
 PRIMARY STATE HIGHWAYS AND INTERMODAL



**HIGHWAYS**

TPO Project No: **DT4477441**  
 LRTP Ref: 06-09  
 County: MIAMI-DADE  
 Roadway ID: 87004022  
 Lanes Exist: 2  
 Lanes Improved:  
 Lanes Added:  
 Project Length: 0.029  
 District: 6

Project Description: **I-195 WB RAMP TO NE 38 ST OVER WESTSHORE WATERWAY BRIDGE #870375**

Type of Work: **BRIDGE-REPAIR/REHABILITATION**      SIS or Non-SIS: **Yes**

Extra Description:

		Proposed Funding (in \$000s)							All Years
		<2025	2024 - 2025	2025 - 2026	2026 - 2027	2027 - 2028	2028 - 2029	>2029	
PHASE :	Funding Source								
	DIH	0	0	0	0	6	0	0	6
CONSTRUCTION	<b>Total</b>	<b>0</b>	<b>0</b>	<b>0</b>	<b>0</b>	<b>1,593</b>	<b>0</b>	<b>0</b>	<b>1,593</b>

RESPONSIBLE AGENCY: **FDOT**

Item Segment **TOTAL ALL Years ALL Phases:**      **\$1,750**  
 Item Number: **447744**      Item **TOTAL ALL Years ALL Phases ALL Segments:**      **\$1,750**

TPO Project No: **DT4477451**  
 LRTP Ref: 06-09  
 County: MIAMI-DADE  
 Roadway ID: 87004023  
 Lanes Exist: 2  
 Lanes Improved:  
 Lanes Added:  
 Project Length: 0.025  
 District: 6

Project Description: **I-195 EB / NW 36 ST OVER WESTSHORE WATERWAY BRIDGE #870376**

Type of Work: **BRIDGE-REPAIR/REHABILITATION**      SIS or Non-SIS: **Yes**

Extra Description:

		Proposed Funding (in \$000s)							All Years
		<2025	2024 - 2025	2025 - 2026	2026 - 2027	2027 - 2028	2028 - 2029	>2029	
PHASE :	Funding Source								
	BRRP	0	148	0	0	0	0	0	148
	DIH	0	5	0	0	0	0	0	5
PRELIMINARY ENGINEERING	<b>Total</b>	<b>0</b>	<b>153</b>	<b>0</b>	<b>0</b>	<b>0</b>	<b>0</b>	<b>0</b>	<b>153</b>
	BRRP	0	0	0	1,003	0	0	0	1,003
	DIH	0	0	0	5	0	0	0	5
CONSTRUCTION	<b>Total</b>	<b>0</b>	<b>0</b>	<b>0</b>	<b>1,008</b>	<b>0</b>	<b>0</b>	<b>0</b>	<b>1,008</b>

RESPONSIBLE AGENCY: **FDOT**

Item Segment **TOTAL ALL Years ALL Phases:**      **\$1,161**  
 Item Number: **447745**      Item **TOTAL ALL Years ALL Phases ALL Segments:**      **\$1,161**

MIAMI-DADE TRANSPORTATION PLANNING ORGANIZATION  
TRANSPORTATION IMPROVEMENT PROGRAM  
PRIMARY STATE HIGHWAYS AND INTERMODAL



**HIGHWAYS**

TPO Project No: <b>DT4477511</b>	Project Description: <b>SR 970 / DOWNTOWN DISTRIBUTOR</b>	<b>US 1</b>	<b>I-95 NB BRIDGE #870475</b>																																																																																																						
LRTP Ref: 06-10																																																																																																									
County: MIAMI-DADE																																																																																																									
Roadway ID: 87006000																																																																																																									
Lanes Exist: 2	Type of Work: <b>BRIDGE - PAINTING</b>	SIS or Non-SIS: <b>Yes</b>																																																																																																							
Lanes Improved: 2	Extra Description: <table border="1" style="width: 100%; border-collapse: collapse; margin-top: 10px;"> <thead> <tr> <th colspan="9" style="text-align: center;">Proposed Funding (in \$000s)</th> </tr> <tr> <th style="text-align: left;">Funding Source</th> <th>&lt;2025</th> <th>2024 - 2025</th> <th>2025 - 2026</th> <th>2026 - 2027</th> <th>2027 - 2028</th> <th>2028 - 2029</th> <th>&gt;2029</th> <th>All Years</th> </tr> </thead> <tbody> <tr> <td>BRRP</td> <td style="text-align: right;">285</td> <td style="text-align: right;">0</td> <td style="text-align: right;">0</td> <td style="text-align: right;">0</td> <td style="text-align: right;">0</td> <td style="text-align: right;">0</td> <td style="text-align: right;">0</td> <td style="text-align: right;">285</td> </tr> <tr> <td>DIH</td> <td style="text-align: right;">6</td> <td style="text-align: right;">0</td> <td style="text-align: right;">0</td> <td style="text-align: right;">0</td> <td style="text-align: right;">0</td> <td style="text-align: right;">0</td> <td style="text-align: right;">0</td> <td style="text-align: right;">6</td> </tr> <tr> <td>DS</td> <td style="text-align: right;">7</td> <td style="text-align: right;">0</td> <td style="text-align: right;">0</td> <td style="text-align: right;">0</td> <td style="text-align: right;">0</td> <td style="text-align: right;">0</td> <td style="text-align: right;">0</td> <td style="text-align: right;">7</td> </tr> <tr> <td><b>PRELIMINARY ENGINEERING Total</b></td> <td style="text-align: right;"><b>298</b></td> <td style="text-align: right;"><b>0</b></td> <td style="text-align: right;"><b>0</b></td> <td style="text-align: right;"><b>0</b></td> <td style="text-align: right;"><b>0</b></td> <td style="text-align: right;"><b>0</b></td> <td style="text-align: right;"><b>0</b></td> <td style="text-align: right;"><b>298</b></td> </tr> <tr> <td style="border-bottom: 1px solid black;">Lanes Added:</td> <td colspan="3" rowspan="4" style="vertical-align: top;">                 PHASE :   <table border="1" style="width: 100%; border-collapse: collapse; margin-top: 10px;"> <thead> <tr> <th style="text-align: left;">Funding Source</th> <th>&lt;2025</th> <th>2024 - 2025</th> <th>2025 - 2026</th> <th>2026 - 2027</th> <th>2027 - 2028</th> <th>2028 - 2029</th> <th>&gt;2029</th> <th>All Years</th> </tr> </thead> <tbody> <tr> <td>BRRP</td> <td style="text-align: right;">0</td> <td style="text-align: right;">2,649</td> <td style="text-align: right;">0</td> <td style="text-align: right;">0</td> <td style="text-align: right;">0</td> <td style="text-align: right;">0</td> <td style="text-align: right;">0</td> <td style="text-align: right;">2,649</td> </tr> <tr> <td>DIH</td> <td style="text-align: right;">0</td> <td style="text-align: right;">5</td> <td style="text-align: right;">0</td> <td style="text-align: right;">0</td> <td style="text-align: right;">0</td> <td style="text-align: right;">0</td> <td style="text-align: right;">0</td> <td style="text-align: right;">5</td> </tr> <tr> <td><b>CONSTRUCTION Total</b></td> <td style="text-align: right;"><b>0</b></td> <td style="text-align: right;"><b>2,654</b></td> <td style="text-align: right;"><b>0</b></td> <td style="text-align: right;"><b>0</b></td> <td style="text-align: right;"><b>0</b></td> <td style="text-align: right;"><b>0</b></td> <td style="text-align: right;"><b>0</b></td> <td style="text-align: right;"><b>2,654</b></td> </tr> </tbody> </table> </td> </tr> <tr> <td style="border-bottom: 1px solid black;">Project Length: 0.266</td> <td colspan="3"></td> </tr> <tr> <td style="border-bottom: 1px solid black;">District: 6</td> <td colspan="3"></td> </tr> </tbody></table>			Proposed Funding (in \$000s)									Funding Source	<2025	2024 - 2025	2025 - 2026	2026 - 2027	2027 - 2028	2028 - 2029	>2029	All Years	BRRP	285	0	0	0	0	0	0	285	DIH	6	0	0	0	0	0	0	6	DS	7	0	0	0	0	0	0	7	<b>PRELIMINARY ENGINEERING Total</b>	<b>298</b>	<b>0</b>	<b>0</b>	<b>0</b>	<b>0</b>	<b>0</b>	<b>0</b>	<b>298</b>	Lanes Added:	PHASE :  <table border="1" style="width: 100%; border-collapse: collapse; margin-top: 10px;"> <thead> <tr> <th style="text-align: left;">Funding Source</th> <th>&lt;2025</th> <th>2024 - 2025</th> <th>2025 - 2026</th> <th>2026 - 2027</th> <th>2027 - 2028</th> <th>2028 - 2029</th> <th>&gt;2029</th> <th>All Years</th> </tr> </thead> <tbody> <tr> <td>BRRP</td> <td style="text-align: right;">0</td> <td style="text-align: right;">2,649</td> <td style="text-align: right;">0</td> <td style="text-align: right;">0</td> <td style="text-align: right;">0</td> <td style="text-align: right;">0</td> <td style="text-align: right;">0</td> <td style="text-align: right;">2,649</td> </tr> <tr> <td>DIH</td> <td style="text-align: right;">0</td> <td style="text-align: right;">5</td> <td style="text-align: right;">0</td> <td style="text-align: right;">0</td> <td style="text-align: right;">0</td> <td style="text-align: right;">0</td> <td style="text-align: right;">0</td> <td style="text-align: right;">5</td> </tr> <tr> <td><b>CONSTRUCTION Total</b></td> <td style="text-align: right;"><b>0</b></td> <td style="text-align: right;"><b>2,654</b></td> <td style="text-align: right;"><b>0</b></td> <td style="text-align: right;"><b>0</b></td> <td style="text-align: right;"><b>0</b></td> <td style="text-align: right;"><b>0</b></td> <td style="text-align: right;"><b>0</b></td> <td style="text-align: right;"><b>2,654</b></td> </tr> </tbody> </table>			Funding Source	<2025	2024 - 2025	2025 - 2026	2026 - 2027	2027 - 2028	2028 - 2029	>2029	All Years	BRRP	0	2,649	0	0	0	0	0	2,649	DIH	0	5	0	0	0	0	0	5	<b>CONSTRUCTION Total</b>	<b>0</b>	<b>2,654</b>	<b>0</b>	<b>0</b>	<b>0</b>	<b>0</b>	<b>0</b>	<b>2,654</b>	Project Length: 0.266				District: 6			
Proposed Funding (in \$000s)																																																																																																									
Funding Source				<2025	2024 - 2025	2025 - 2026	2026 - 2027	2027 - 2028	2028 - 2029	>2029	All Years																																																																																														
BRRP				285	0	0	0	0	0	0	285																																																																																														
DIH	6	0	0	0	0	0	0	6																																																																																																	
DS	7	0	0	0	0	0	0	7																																																																																																	
<b>PRELIMINARY ENGINEERING Total</b>	<b>298</b>	<b>0</b>	<b>0</b>	<b>0</b>	<b>0</b>	<b>0</b>	<b>0</b>	<b>298</b>																																																																																																	
Lanes Added:	PHASE :  <table border="1" style="width: 100%; border-collapse: collapse; margin-top: 10px;"> <thead> <tr> <th style="text-align: left;">Funding Source</th> <th>&lt;2025</th> <th>2024 - 2025</th> <th>2025 - 2026</th> <th>2026 - 2027</th> <th>2027 - 2028</th> <th>2028 - 2029</th> <th>&gt;2029</th> <th>All Years</th> </tr> </thead> <tbody> <tr> <td>BRRP</td> <td style="text-align: right;">0</td> <td style="text-align: right;">2,649</td> <td style="text-align: right;">0</td> <td style="text-align: right;">0</td> <td style="text-align: right;">0</td> <td style="text-align: right;">0</td> <td style="text-align: right;">0</td> <td style="text-align: right;">2,649</td> </tr> <tr> <td>DIH</td> <td style="text-align: right;">0</td> <td style="text-align: right;">5</td> <td style="text-align: right;">0</td> <td style="text-align: right;">0</td> <td style="text-align: right;">0</td> <td style="text-align: right;">0</td> <td style="text-align: right;">0</td> <td style="text-align: right;">5</td> </tr> <tr> <td><b>CONSTRUCTION Total</b></td> <td style="text-align: right;"><b>0</b></td> <td style="text-align: right;"><b>2,654</b></td> <td style="text-align: right;"><b>0</b></td> <td style="text-align: right;"><b>0</b></td> <td style="text-align: right;"><b>0</b></td> <td style="text-align: right;"><b>0</b></td> <td style="text-align: right;"><b>0</b></td> <td style="text-align: right;"><b>2,654</b></td> </tr> </tbody> </table>			Funding Source	<2025	2024 - 2025	2025 - 2026	2026 - 2027	2027 - 2028	2028 - 2029	>2029	All Years	BRRP	0	2,649	0	0	0	0	0	2,649	DIH	0	5	0	0	0	0	0	5	<b>CONSTRUCTION Total</b>	<b>0</b>	<b>2,654</b>	<b>0</b>	<b>0</b>	<b>0</b>	<b>0</b>	<b>0</b>	<b>2,654</b>																																																																		
Funding Source				<2025	2024 - 2025	2025 - 2026	2026 - 2027	2027 - 2028	2028 - 2029	>2029	All Years																																																																																														
BRRP				0	2,649	0	0	0	0	0	2,649																																																																																														
DIH				0	5	0	0	0	0	0	5																																																																																														
<b>CONSTRUCTION Total</b>	<b>0</b>	<b>2,654</b>	<b>0</b>	<b>0</b>	<b>0</b>	<b>0</b>	<b>0</b>	<b>2,654</b>																																																																																																	
Project Length: 0.266																																																																																																									
District: 6																																																																																																									

RESPONSIBLE AGENCY: **FDOT**

Item Segment TOTAL ALL Years ALL Phases: **\$2,952**  
Item Number: **447751**      Item TOTAL ALL Years ALL Phases ALL Segments: **\$2,952**

TPO Project No: <b>DT4477981</b>	Project Description: <b>SR 5 / US 1 / S DIXIE HWY</b>	<b>S OF SW 264 ST</b>	<b>S OF SW 232 ST</b>																																																																																																																								
LRTP Ref: 06-10																																																																																																																											
County: MIAMI-DADE																																																																																																																											
Roadway ID: 87020000																																																																																																																											
Lanes Exist: 4	Type of Work: <b>RESURFACING</b>	SIS or Non-SIS: <b>No</b>																																																																																																																									
Lanes Improved: 4	Extra Description: <table border="1" style="width: 100%; border-collapse: collapse; margin-top: 10px;"> <thead> <tr> <th colspan="9" style="text-align: center;">Proposed Funding (in \$000s)</th> </tr> <tr> <th style="text-align: left;">Funding Source</th> <th>&lt;2025</th> <th>2024 - 2025</th> <th>2025 - 2026</th> <th>2026 - 2027</th> <th>2027 - 2028</th> <th>2028 - 2029</th> <th>&gt;2029</th> <th>All Years</th> </tr> </thead> <tbody> <tr> <td>ACSA</td> <td style="text-align: right;">253</td> <td style="text-align: right;">0</td> <td style="text-align: right;">0</td> <td style="text-align: right;">0</td> <td style="text-align: right;">0</td> <td style="text-align: right;">0</td> <td style="text-align: right;">0</td> <td style="text-align: right;">253</td> </tr> <tr> <td>DDR</td> <td style="text-align: right;">601</td> <td style="text-align: right;">0</td> <td style="text-align: right;">0</td> <td style="text-align: right;">0</td> <td style="text-align: right;">0</td> <td style="text-align: right;">0</td> <td style="text-align: right;">0</td> <td style="text-align: right;">601</td> </tr> <tr> <td>DS</td> <td style="text-align: right;">86</td> <td style="text-align: right;">0</td> <td style="text-align: right;">0</td> <td style="text-align: right;">0</td> <td style="text-align: right;">0</td> <td style="text-align: right;">0</td> <td style="text-align: right;">0</td> <td style="text-align: right;">86</td> </tr> <tr> <td>SA</td> <td style="text-align: right;">31</td> <td style="text-align: right;">0</td> <td style="text-align: right;">0</td> <td style="text-align: right;">0</td> <td style="text-align: right;">0</td> <td style="text-align: right;">0</td> <td style="text-align: right;">0</td> <td style="text-align: right;">31</td> </tr> <tr> <td><b>PRELIMINARY ENGINEERING Total</b></td> <td style="text-align: right;"><b>971</b></td> <td style="text-align: right;"><b>0</b></td> <td style="text-align: right;"><b>0</b></td> <td style="text-align: right;"><b>0</b></td> <td style="text-align: right;"><b>0</b></td> <td style="text-align: right;"><b>0</b></td> <td style="text-align: right;"><b>0</b></td> <td style="text-align: right;"><b>971</b></td> </tr> <tr> <td style="border-bottom: 1px solid black;">Lanes Added:</td> <td colspan="3" rowspan="4" style="vertical-align: top;">                 PHASE :   <table border="1" style="width: 100%; border-collapse: collapse; margin-top: 10px;"> <thead> <tr> <th style="text-align: left;">Funding Source</th> <th>&lt;2025</th> <th>2024 - 2025</th> <th>2025 - 2026</th> <th>2026 - 2027</th> <th>2027 - 2028</th> <th>2028 - 2029</th> <th>&gt;2029</th> <th>All Years</th> </tr> </thead> <tbody> <tr> <td>ACNR</td> <td style="text-align: right;">4,698</td> <td style="text-align: right;">0</td> <td style="text-align: right;">0</td> <td style="text-align: right;">0</td> <td style="text-align: right;">0</td> <td style="text-align: right;">0</td> <td style="text-align: right;">0</td> <td style="text-align: right;">4,698</td> </tr> <tr> <td>DDR</td> <td style="text-align: right;">326</td> <td style="text-align: right;">0</td> <td style="text-align: right;">0</td> <td style="text-align: right;">0</td> <td style="text-align: right;">0</td> <td style="text-align: right;">0</td> <td style="text-align: right;">0</td> <td style="text-align: right;">326</td> </tr> <tr> <td>DS</td> <td style="text-align: right;">563</td> <td style="text-align: right;">0</td> <td style="text-align: right;">0</td> <td style="text-align: right;">0</td> <td style="text-align: right;">0</td> <td style="text-align: right;">0</td> <td style="text-align: right;">0</td> <td style="text-align: right;">563</td> </tr> <tr> <td>SA</td> <td style="text-align: right;">780</td> <td style="text-align: right;">0</td> <td style="text-align: right;">0</td> <td style="text-align: right;">0</td> <td style="text-align: right;">0</td> <td style="text-align: right;">0</td> <td style="text-align: right;">0</td> <td style="text-align: right;">780</td> </tr> </tbody> </table> </td> </tr> <tr> <td style="border-bottom: 1px solid black;">Project Length: 2.729</td> <td colspan="3"></td> </tr> <tr> <td style="border-bottom: 1px solid black;">District: 6</td> <td colspan="3"></td> </tr> </tbody></table>			Proposed Funding (in \$000s)									Funding Source	<2025	2024 - 2025	2025 - 2026	2026 - 2027	2027 - 2028	2028 - 2029	>2029	All Years	ACSA	253	0	0	0	0	0	0	253	DDR	601	0	0	0	0	0	0	601	DS	86	0	0	0	0	0	0	86	SA	31	0	0	0	0	0	0	31	<b>PRELIMINARY ENGINEERING Total</b>	<b>971</b>	<b>0</b>	<b>0</b>	<b>0</b>	<b>0</b>	<b>0</b>	<b>0</b>	<b>971</b>	Lanes Added:	PHASE :  <table border="1" style="width: 100%; border-collapse: collapse; margin-top: 10px;"> <thead> <tr> <th style="text-align: left;">Funding Source</th> <th>&lt;2025</th> <th>2024 - 2025</th> <th>2025 - 2026</th> <th>2026 - 2027</th> <th>2027 - 2028</th> <th>2028 - 2029</th> <th>&gt;2029</th> <th>All Years</th> </tr> </thead> <tbody> <tr> <td>ACNR</td> <td style="text-align: right;">4,698</td> <td style="text-align: right;">0</td> <td style="text-align: right;">0</td> <td style="text-align: right;">0</td> <td style="text-align: right;">0</td> <td style="text-align: right;">0</td> <td style="text-align: right;">0</td> <td style="text-align: right;">4,698</td> </tr> <tr> <td>DDR</td> <td style="text-align: right;">326</td> <td style="text-align: right;">0</td> <td style="text-align: right;">0</td> <td style="text-align: right;">0</td> <td style="text-align: right;">0</td> <td style="text-align: right;">0</td> <td style="text-align: right;">0</td> <td style="text-align: right;">326</td> </tr> <tr> <td>DS</td> <td style="text-align: right;">563</td> <td style="text-align: right;">0</td> <td style="text-align: right;">0</td> <td style="text-align: right;">0</td> <td style="text-align: right;">0</td> <td style="text-align: right;">0</td> <td style="text-align: right;">0</td> <td style="text-align: right;">563</td> </tr> <tr> <td>SA</td> <td style="text-align: right;">780</td> <td style="text-align: right;">0</td> <td style="text-align: right;">0</td> <td style="text-align: right;">0</td> <td style="text-align: right;">0</td> <td style="text-align: right;">0</td> <td style="text-align: right;">0</td> <td style="text-align: right;">780</td> </tr> </tbody> </table>			Funding Source	<2025	2024 - 2025	2025 - 2026	2026 - 2027	2027 - 2028	2028 - 2029	>2029	All Years	ACNR	4,698	0	0	0	0	0	0	4,698	DDR	326	0	0	0	0	0	0	326	DS	563	0	0	0	0	0	0	563	SA	780	0	0	0	0	0	0	780	Project Length: 2.729				District: 6			
Proposed Funding (in \$000s)																																																																																																																											
Funding Source				<2025	2024 - 2025	2025 - 2026	2026 - 2027	2027 - 2028	2028 - 2029	>2029	All Years																																																																																																																
ACSA				253	0	0	0	0	0	0	253																																																																																																																
DDR	601	0	0	0	0	0	0	601																																																																																																																			
DS	86	0	0	0	0	0	0	86																																																																																																																			
SA	31	0	0	0	0	0	0	31																																																																																																																			
<b>PRELIMINARY ENGINEERING Total</b>	<b>971</b>	<b>0</b>	<b>0</b>	<b>0</b>	<b>0</b>	<b>0</b>	<b>0</b>	<b>971</b>																																																																																																																			
Lanes Added:	PHASE :  <table border="1" style="width: 100%; border-collapse: collapse; margin-top: 10px;"> <thead> <tr> <th style="text-align: left;">Funding Source</th> <th>&lt;2025</th> <th>2024 - 2025</th> <th>2025 - 2026</th> <th>2026 - 2027</th> <th>2027 - 2028</th> <th>2028 - 2029</th> <th>&gt;2029</th> <th>All Years</th> </tr> </thead> <tbody> <tr> <td>ACNR</td> <td style="text-align: right;">4,698</td> <td style="text-align: right;">0</td> <td style="text-align: right;">0</td> <td style="text-align: right;">0</td> <td style="text-align: right;">0</td> <td style="text-align: right;">0</td> <td style="text-align: right;">0</td> <td style="text-align: right;">4,698</td> </tr> <tr> <td>DDR</td> <td style="text-align: right;">326</td> <td style="text-align: right;">0</td> <td style="text-align: right;">0</td> <td style="text-align: right;">0</td> <td style="text-align: right;">0</td> <td style="text-align: right;">0</td> <td style="text-align: right;">0</td> <td style="text-align: right;">326</td> </tr> <tr> <td>DS</td> <td style="text-align: right;">563</td> <td style="text-align: right;">0</td> <td style="text-align: right;">0</td> <td style="text-align: right;">0</td> <td style="text-align: right;">0</td> <td style="text-align: right;">0</td> <td style="text-align: right;">0</td> <td style="text-align: right;">563</td> </tr> <tr> <td>SA</td> <td style="text-align: right;">780</td> <td style="text-align: right;">0</td> <td style="text-align: right;">0</td> <td style="text-align: right;">0</td> <td style="text-align: right;">0</td> <td style="text-align: right;">0</td> <td style="text-align: right;">0</td> <td style="text-align: right;">780</td> </tr> </tbody> </table>			Funding Source	<2025	2024 - 2025	2025 - 2026	2026 - 2027	2027 - 2028	2028 - 2029	>2029	All Years	ACNR	4,698	0	0	0	0	0	0	4,698	DDR	326	0	0	0	0	0	0	326	DS	563	0	0	0	0	0	0	563	SA	780	0	0	0	0	0	0	780																																																																											
Funding Source				<2025	2024 - 2025	2025 - 2026	2026 - 2027	2027 - 2028	2028 - 2029	>2029	All Years																																																																																																																
ACNR				4,698	0	0	0	0	0	0	4,698																																																																																																																
DDR				326	0	0	0	0	0	0	326																																																																																																																
DS	563	0	0	0	0	0	0	563																																																																																																																			
SA	780	0	0	0	0	0	0	780																																																																																																																			
Project Length: 2.729																																																																																																																											
District: 6																																																																																																																											

MIAMI-DADE TRANSPORTATION PLANNING ORGANIZATION  
 TRANSPORTATION IMPROVEMENT PROGRAM  
 PRIMARY STATE HIGHWAYS AND INTERMODAL



**HIGHWAYS**

TPO Project No: **DT4477981**  
 LRTP Ref: 06-10  
 County: MIAMI-DADE  
 Roadway ID: 87020000  
 Lanes Exist: 4  
 Lanes Improved: 4  
 Lanes Added:  
 Project Length: 2.729  
 District: 6

Project Description: **SR 5 / US 1 / S DIXIE HWY** **S OF SW 264 ST** **S OF SW 232 ST**

Type of Work: **RESURFACING** SIS or Non-SIS: **No**

Extra Description:

PHASE :		Proposed Funding (in \$000s)							
		Funding Source	<2025	2024 - 2025	2025 - 2026	2026 - 2027	2027 - 2028	2028 - 2029	>2029
<b>CONSTRUCTION</b>	<b>Total</b>	<b>6,367</b>	<b>0</b>	<b>0</b>	<b>0</b>	<b>0</b>	<b>0</b>	<b>0</b>	<b>6,367</b>
	SA	0	0	180	0	0	0	0	180
<b>ALTERNATIVE CONTRACTING INCENTIVES</b>		<b>Total</b>	<b>0</b>	<b>0</b>	<b>180</b>	<b>0</b>	<b>0</b>	<b>0</b>	<b>180</b>

RESPONSIBLE AGENCY: **FDOT**

Item Segment **TOTAL ALL Years ALL Phases:** **\$7,518**

Item Number: **447798** Item **TOTAL ALL Years ALL Phases ALL Segments:** **\$7,518**

TPO Project No: **DT4478001**  
 LRTP Ref: 06-10  
 County: MIAMI-DADE  
 Roadway ID: 87026000  
 Lanes Exist: 6  
 Lanes Improved: 6  
 Lanes Added:  
 Project Length: 2.677  
 District: 6

Project Description: **SR 860 / MIAMI GARDENS DRIVE** **W OF NW 27 AVE** **W OF NW 2 AVE**

Type of Work: **RESURFACING** SIS or Non-SIS: **No**

Extra Description:

PHASE :		Proposed Funding (in \$000s)							
		Funding Source	<2025	2024 - 2025	2025 - 2026	2026 - 2027	2027 - 2028	2028 - 2029	>2029
<b>PRELIMINARY ENGINEERING</b>	ACSA	5	0	0	0	0	0	0	5
	DS	50	0	0	0	0	0	0	50
	DS	90	0	0	0	0	0	0	90
	SA	743	0	0	0	0	0	0	743
	<b>Total</b>	<b>888</b>	<b>0</b>	<b>0</b>	<b>0</b>	<b>0</b>	<b>0</b>	<b>0</b>	<b>888</b>
<b>RAILROAD &amp; UTILITIES</b>	LF	0	79	0	0	0	0	0	79
	<b>Total</b>	<b>0</b>	<b>79</b>	<b>0</b>	<b>0</b>	<b>0</b>	<b>0</b>	<b>0</b>	<b>79</b>
<b>CONSTRUCTION</b>	CARU	0	56	0	0	0	0	0	56
	DDR	0	5,468	0	0	0	0	0	5,468
	SA	0	4,055	0	0	0	0	0	4,055
	<b>Total</b>	<b>0</b>	<b>9,579</b>	<b>0</b>	<b>0</b>	<b>0</b>	<b>0</b>	<b>0</b>	<b>9,579</b>

MIAMI-DADE TRANSPORTATION PLANNING ORGANIZATION  
TRANSPORTATION IMPROVEMENT PROGRAM  
PRIMARY STATE HIGHWAYS AND INTERMODAL



**HIGHWAYS**

TPO Project No: **DT4478001**  
 LRTP Ref: 06-10  
 County: MIAMI-DADE  
 Roadway ID: 87026000  
 Lanes Exist: 6  
 Lanes Improved: 6  
 Lanes Added:  
 Project Length: 2.677  
 District: 6

Project Description: **SR 860 / MIAMI GARDENS DRIVE W OF NW 27 AVE W OF NW 2 AVE**

Type of Work: **RESURFACING** SIS or Non-SIS: **No**

Extra Description:

PHASE :

Funding Source	Proposed Funding (in \$000s)							All Years
	<2025	2024 - 2025	2025 - 2026	2026 - 2027	2027 - 2028	2028 - 2029	>2029	
SA	0	0	218	0	0	0	0	218
<b>ALTERNATIVE CONTRACTING INCENTIVES</b>	<b>Total</b>	<b>0</b>	<b>0</b>	<b>218</b>	<b>0</b>	<b>0</b>	<b>0</b>	<b>218</b>

RESPONSIBLE AGENCY: **FDOT**

Item Segment **TOTAL ALL Years ALL Phases:** **\$10,764**

Item Number: **447800** Item **TOTAL ALL Years ALL Phases ALL Segments:** **\$10,764**

TPO Project No: **DT4478011**  
 LRTP Ref: 06-10  
 County: MIAMI-DADE  
 Roadway ID: 87026000  
 Lanes Exist: 3  
 Lanes Improved: 3  
 Lanes Added:  
 Project Length: 0.969  
 District: 6

Project Description: **SR 860 / MIAMI GARDENS DR W OF NW 2 AVE W OF NE 5 AVE**

Type of Work: **RESURFACING** SIS or Non-SIS: **No**

Extra Description:

PHASE :

Funding Source	Proposed Funding (in \$000s)							All Years
	<2025	2024 - 2025	2025 - 2026	2026 - 2027	2027 - 2028	2028 - 2029	>2029	
ACSA	17	0	0	0	0	0	0	17
DS	65	0	0	0	0	0	0	65
SA	560	0	0	0	0	0	0	560
<b>PRELIMINARY ENGINEERING</b>	<b>Total</b>	<b>642</b>	<b>0</b>	<b>0</b>	<b>0</b>	<b>0</b>	<b>0</b>	<b>642</b>
DIH	1	0	0	0	0	0	0	1
<b>RIGHT OF WAY</b>	<b>Total</b>	<b>1</b>	<b>0</b>	<b>0</b>	<b>0</b>	<b>0</b>	<b>0</b>	<b>1</b>
LF	0	101	0	0	0	0	0	101
<b>RAILROAD &amp; UTILITIES</b>	<b>Total</b>	<b>0</b>	<b>101</b>	<b>0</b>	<b>0</b>	<b>0</b>	<b>0</b>	<b>101</b>
CARU	0	108	0	0	0	0	0	108
DDR	0	696	0	0	0	0	0	696

MIAMI-DADE TRANSPORTATION PLANNING ORGANIZATION  
 TRANSPORTATION IMPROVEMENT PROGRAM  
 PRIMARY STATE HIGHWAYS AND INTERMODAL



**HIGHWAYS**

TPO Project No: **DT4478011**  
 LRTP Ref: 06-10  
 County: MIAMI-DADE  
 Roadway ID: 87026000  
 Lanes Exist: 3  
 Lanes Improved: 3  
 Lanes Added:  
 Project Length: 0.969  
 District: 6

Project Description: **SR 860 / MIAMI GARDENS DR W OF NW 2 AVE W OF NE 5 AVE**

Type of Work: **RESURFACING** SIS or Non-SIS: **No**

Extra Description:

		Proposed Funding (in \$000s)							
PHASE :	Funding Source	<2025	2024 - 2025	2025 - 2026	2026 - 2027	2027 - 2028	2028 - 2029	>2029	All Years
CONSTRUCTION	SA	0	2,743	0	0	0	0	0	2,743
	<b>Total</b>	<b>0</b>	<b>3,547</b>	<b>0</b>	<b>0</b>	<b>0</b>	<b>0</b>	<b>0</b>	<b>3,547</b>
ALTERNATIVE CONTRACTING INCENTIVES	SA	0	0	82	0	0	0	0	82
	<b>Total</b>	<b>0</b>	<b>0</b>	<b>82</b>	<b>0</b>	<b>0</b>	<b>0</b>	<b>0</b>	<b>82</b>

RESPONSIBLE AGENCY: **FDOT**

Item Segment **TOTAL ALL Years ALL Phases:** **\$4,373**  
 Item Number: **447801** Item **TOTAL ALL Years ALL Phases ALL Segments:** **\$4,373**

TPO Project No: **DT4478021**  
 LRTP Ref: 06-10  
 County: MIAMI-DADE  
 Roadway ID: 87020000  
 Lanes Exist: 4  
 Lanes Improved: 4  
 Lanes Added:  
 Project Length: 2.181  
 District: 6

Project Description: **SR 5 / US 1 / S DIXIE HWY S OF SW 232 ST S OF SW 112 AVE / SW 208 DR**

Type of Work: **RESURFACING** SIS or Non-SIS: **No**

Extra Description:

		Proposed Funding (in \$000s)							
PHASE :	Funding Source	<2025	2024 - 2025	2025 - 2026	2026 - 2027	2027 - 2028	2028 - 2029	>2029	All Years
PRELIMINARY ENGINEERING	ACSA	222	0	0	0	0	0	0	222
	DDR	363	0	0	0	0	0	0	363
	DS	112	0	0	0	0	0	0	112
	SA	33	0	0	0	0	0	0	33
	<b>Total</b>	<b>730</b>	<b>0</b>	<b>0</b>	<b>0</b>	<b>0</b>	<b>0</b>	<b>0</b>	<b>730</b>
CONSTRUCTION	ACNR	2,742	0	0	0	0	0	0	2,742
	DDR	1,932	0	0	0	0	0	0	1,932
	SA	709	0	0	0	0	0	0	709
	<b>Total</b>	<b>5,383</b>	<b>0</b>	<b>0</b>	<b>0</b>	<b>0</b>	<b>0</b>	<b>0</b>	<b>5,383</b>
ALTERNATIVE CONTRACTING INCENTIVES	SA	0	0	160	0	0	0	0	160
	<b>Total</b>	<b>0</b>	<b>0</b>	<b>160</b>	<b>0</b>	<b>0</b>	<b>0</b>	<b>0</b>	<b>160</b>

MIAMI-DADE TRANSPORTATION PLANNING ORGANIZATION  
TRANSPORTATION IMPROVEMENT PROGRAM  
PRIMARY STATE HIGHWAYS AND INTERMODAL



**HIGHWAYS**

RESPONSIBLE AGENCY: **FDOT**

Item Segment TOTAL ALL Years ALL Phases: **\$6,273**

Item Number: **447802**      Item TOTAL ALL Years ALL Phases ALL Segments: **\$6,273**

TPO Project No: **DT4478031**  
LRTP Ref: **06-10**  
County: **MIAMI-DADE**  
Roadway ID: **87281000**  
Lanes Exist: **3**  
Lanes Improved: **3**  
Lanes Added:  
Project Length: **1.978**  
District: **6**

Project Description: **SR 953 / LEJEUNE RD / NW 42 AVE      N OF NW 103 ST      S OF NW 135 ST**

Type of Work: **RESURFACING**      SIS or Non-SIS: **No**

Extra Description:

PHASE :		Proposed Funding (in \$000s)							
		Funding Source	<2025	2024 - 2025	2025 - 2026	2026 - 2027	2027 - 2028	2028 - 2029	>2029
	ACSA	17	0	0	0	0	0	0	17
	ACSS	112	0	0	0	0	0	0	112
	DDR	39	0	0	0	0	0	0	39
	DIH	9	0	0	0	0	0	0	9
	DS	66	0	0	0	0	0	0	66
	HSP	112	0	0	0	0	0	0	112
	SA	613	5	0	0	0	0	0	618
<b>PRELIMINARY ENGINEERING</b>	<b>Total</b>	<b>968</b>	<b>5</b>	<b>0</b>	<b>0</b>	<b>0</b>	<b>0</b>	<b>0</b>	<b>973</b>
	ACSS	0	10	0	0	0	0	0	10
	DIH	8	0	0	0	0	0	0	8
	SA	0	2	0	0	0	0	0	2
<b>RIGHT OF WAY</b>	<b>Total</b>	<b>8</b>	<b>12</b>	<b>0</b>	<b>0</b>	<b>0</b>	<b>0</b>	<b>0</b>	<b>20</b>
	LF	0	0	53	0	0	0	0	53
<b>RAILROAD &amp; UTILITIES</b>	<b>Total</b>	<b>0</b>	<b>0</b>	<b>53</b>	<b>0</b>	<b>0</b>	<b>0</b>	<b>0</b>	<b>53</b>
	ACNR	0	0	1,237	0	0	0	0	1,237
	ACPR	0	0	2,296	0	0	0	0	2,296
	ACSS	0	0	1,204	0	0	0	0	1,204
	CARU	0	0	4	0	0	0	0	4
	DDR	0	0	2,349	0	0	0	0	2,349
	DIH	0	0	161	0	0	0	0	161
	SA	0	0	532	0	0	0	0	532
<b>CONSTRUCTION</b>	<b>Total</b>	<b>0</b>	<b>0</b>	<b>7,783</b>	<b>0</b>	<b>0</b>	<b>0</b>	<b>0</b>	<b>7,783</b>
	SA	0	0	0	160	0	0	0	160
<b>ALTERNATIVE CONTRACTING INCENTIVES</b>	<b>Total</b>	<b>0</b>	<b>0</b>	<b>0</b>	<b>160</b>	<b>0</b>	<b>0</b>	<b>0</b>	<b>160</b>

RESPONSIBLE AGENCY: **FDOT**

Item Segment TOTAL ALL Years ALL Phases: **\$8,989**

Item Number: **447803**      Item TOTAL ALL Years ALL Phases ALL Segments: **\$8,989**

MIAMI-DADE TRANSPORTATION PLANNING ORGANIZATION  
TRANSPORTATION IMPROVEMENT PROGRAM  
PRIMARY STATE HIGHWAYS AND INTERMODAL



**HIGHWAYS**

TPO Project No: **DT4478041**  
 LRTP Ref: 06-10  
 County: MIAMI-DADE  
 Roadway ID: 87062000  
 Lanes Exist: 4  
 Lanes Improved: 4  
 Lanes Added:  
 Project Length: 1.305  
 District: 6

Project Description: **SR 959 / RED RD / SW-NW 57 AVE N OF SW 8 ST N OF NW 11 ST**

Type of Work: **RESURFACING** SIS or Non-SIS: **No**

Extra Description:

		Proposed Funding (in \$000s)							
PHASE :	Funding Source	<2025	2024 - 2025	2025 - 2026	2026 - 2027	2027 - 2028	2028 - 2029	>2029	All Years
	DDR	9	0	0	0	0	0	0	9
	DDR	23	0	0	0	0	0	0	23
	DS	57	0	0	0	0	0	0	57
	SA	428	1	0	0	0	0	0	429
<b>PRELIMINARY ENGINEERING</b>	<b>Total</b>	<b>517</b>	<b>1</b>	<b>0</b>	<b>0</b>	<b>0</b>	<b>0</b>	<b>0</b>	<b>518</b>
	LF	0	63	0	0	0	0	0	63
<b>RAILROAD &amp; UTILITIES</b>	<b>Total</b>	<b>0</b>	<b>63</b>	<b>0</b>	<b>0</b>	<b>0</b>	<b>0</b>	<b>0</b>	<b>63</b>
	CARU	0	13	0	0	0	0	0	13
	DDR	0	1,256	0	0	0	0	0	1,256
	DIH	0	87	0	0	0	0	0	87
	SA	0	1,538	0	0	0	0	0	1,538
<b>CONSTRUCTION</b>	<b>Total</b>	<b>0</b>	<b>2,894</b>	<b>0</b>	<b>0</b>	<b>0</b>	<b>0</b>	<b>0</b>	<b>2,894</b>
	SA	0	0	120	0	0	0	0	120
<b>ALTERNATIVE CONTRACTING INCENTIVES</b>	<b>Total</b>	<b>0</b>	<b>0</b>	<b>120</b>	<b>0</b>	<b>0</b>	<b>0</b>	<b>0</b>	<b>120</b>

RESPONSIBLE AGENCY: **FDOT**

Item Segment **TOTAL ALL Years ALL Phases:** **\$3,595**

Item Number: **447804** Item **TOTAL ALL Years ALL Phases ALL Segments:** **\$3,595**

TPO Project No: **DT4478051**  
 LRTP Ref: 06-10  
 County: MIAMI-DADE  
 Roadway ID: 87008001  
 Lanes Exist: 3  
 Lanes Improved: 3  
 Lanes Added:  
 Project Length: 0.707  
 District: 6

Project Description: **SR 916 / NW 135 ST & NW 136 ST W OF NW 30 AVE W OF NW 27 AVE**

Type of Work: **RESURFACING** SIS or Non-SIS: **No**

Extra Description:

		Proposed Funding (in \$000s)							
PHASE :	Funding Source	<2025	2024 - 2025	2025 - 2026	2026 - 2027	2027 - 2028	2028 - 2029	>2029	All Years
	ACSA	409	0	0	0	0	0	0	409
	ACSS	4	0	0	0	0	0	0	4

MIAMI-DADE TRANSPORTATION PLANNING ORGANIZATION  
TRANSPORTATION IMPROVEMENT PROGRAM  
PRIMARY STATE HIGHWAYS AND INTERMODAL



**HIGHWAYS**

TPO Project No: **DT4478051**  
LRTP Ref: 06-10  
County: MIAMI-DADE  
Roadway ID: 87008001  
Lanes Exist: 3  
Lanes Improved: 3  
Lanes Added:  
Project Length: 0.707  
District: 6

Project Description: **SR 916 / NW 135 ST & NW 136 ST      W OF NW 30 AVE      W OF NW 27 AVE**

Type of Work: **RESURFACING**      SIS or Non-SIS: **No**

Extra Description:

		Proposed Funding (in \$000s)							
PHASE :	Funding Source	<2025	2024 - 2025	2025 - 2026	2026 - 2027	2027 - 2028	2028 - 2029	>2029	All Years
	DDR	0	0	0	0	0	0	0	0
	DIH	18	0	0	0	0	0	0	18
	DS	78	0	0	0	0	0	0	78
	HSP	118	0	0	0	0	0	0	118
	SA	22	0	0	0	0	0	0	22
<b>PRELIMINARY ENGINEERING</b>	<b>Total</b>	<b>649</b>	<b>0</b>	<b>0</b>	<b>0</b>	<b>0</b>	<b>0</b>	<b>0</b>	<b>649</b>
	ACSA	84	0	0	0	0	0	0	84
	ACSS	885	0	0	0	0	0	0	885
	CARU	146	0	0	0	0	0	0	146
	DDR	2,073	0	0	0	0	0	0	2,073
	DS	6	0	0	0	0	0	0	6
	SA	775	0	0	0	0	0	0	775
<b>CONSTRUCTION</b>	<b>Total</b>	<b>3,969</b>	<b>0</b>	<b>0</b>	<b>0</b>	<b>0</b>	<b>0</b>	<b>0</b>	<b>3,969</b>
	SA	0	100	0	0	0	0	0	100
<b>ALTERNATIVE CONTRACTING INCENTIVES</b>	<b>Total</b>	<b>0</b>	<b>100</b>	<b>0</b>	<b>0</b>	<b>0</b>	<b>0</b>	<b>0</b>	<b>100</b>

RESPONSIBLE AGENCY: FDOT

Item Segment TOTAL ALL Years ALL Phases: **\$4,718**

Item Number: 447805      Item TOTAL ALL Years ALL Phases ALL Segments: **\$4,718**

TPO Project No: **DT4478081**  
LRTP Ref: 06-10  
County: MIAMI-DADE  
Roadway ID: 87120001  
Lanes Exist: 3  
Lanes Improved: 3  
Lanes Added:  
Project Length: 2.546  
District: 6

Project Description: **SR 90 / US 41 / SW 7 ST      E OF SW 27 AVE      W OF SW 2 AVE**

Type of Work: **RESURFACING**      SIS or Non-SIS: **No**

Extra Description:

		Proposed Funding (in \$000s)							
PHASE :	Funding Source	<2025	2024 - 2025	2025 - 2026	2026 - 2027	2027 - 2028	2028 - 2029	>2029	All Years
	ACSA	11	0	0	0	0	0	0	11



MIAMI-DADE TRANSPORTATION PLANNING ORGANIZATION  
TRANSPORTATION IMPROVEMENT PROGRAM  
PRIMARY STATE HIGHWAYS AND INTERMODAL



**HIGHWAYS**

TPO Project No: **DT4478081**  
 LRTP Ref: 06-10  
 County: MIAMI-DADE  
 Roadway ID: 87120001  
 Lanes Exist: 3  
 Lanes Improved: 3  
 Lanes Added:  
 Project Length: 2.546  
 District: 6

Project Description: **SR 90 / US 41 / SW 7 ST** **E OF SW 27 AVE** **W OF SW 2 AVE**

Type of Work: **RESURFACING** SIS or Non-SIS: **No**

Extra Description:

PHASE :		Proposed Funding (in \$000s)							All Years
		<2025	2024 - 2025	2025 - 2026	2026 - 2027	2027 - 2028	2028 - 2029	>2029	
	Funding Source								
	ACSS	247	0	0	0	0	0	0	247
	DDR	29	0	0	0	0	0	0	29
	DIH	7	0	0	0	0	0	0	7
	DS	240	0	0	0	0	0	0	240
	SA	1,036	0	0	0	0	0	0	1,036
<b>PRELIMINARY ENGINEERING</b>	<b>Total</b>	<b>1,570</b>	<b>0</b>	<b>0</b>	<b>0</b>	<b>0</b>	<b>0</b>	<b>0</b>	<b>1,570</b>
	ACSS	56	4	2	0	0	0	0	62
	SA	2	7	1	0	0	0	0	10
<b>RIGHT OF WAY</b>	<b>Total</b>	<b>58</b>	<b>11</b>	<b>3</b>	<b>0</b>	<b>0</b>	<b>0</b>	<b>0</b>	<b>72</b>
	ACPR	0	0	901	0	0	0	0	901
	ACSS	0	0	1,102	0	0	0	0	1,102
	DDR	0	0	4,053	0	0	0	0	4,053
	DS	0	0	1,749	0	0	0	0	1,749
	SA	0	0	575	0	0	0	0	575
<b>CONSTRUCTION</b>	<b>Total</b>	<b>0</b>	<b>0</b>	<b>8,380</b>	<b>0</b>	<b>0</b>	<b>0</b>	<b>0</b>	<b>8,380</b>
	SA	0	0	0	0	152	0	0	152
<b>ALTERNATIVE CONTRACTING INCENTIVES</b>	<b>Total</b>	<b>0</b>	<b>0</b>	<b>0</b>	<b>0</b>	<b>152</b>	<b>0</b>	<b>0</b>	<b>152</b>

RESPONSIBLE AGENCY: FDOT

Item Segment TOTAL ALL Years ALL Phases: **\$10,174**  
 Item Number: **447808** Item TOTAL ALL Years ALL Phases ALL Segments: **\$10,174**

MIAMI-DADE TRANSPORTATION PLANNING ORGANIZATION  
TRANSPORTATION IMPROVEMENT PROGRAM  
PRIMARY STATE HIGHWAYS AND INTERMODAL



**HIGHWAYS**

TPO Project No: **DT4478091**  
 LRTP Ref: 06-10  
 County: MIAMI-DADE  
 Roadway ID: 87281000  
 Lanes Exist: 3  
 Lanes Improved: 3  
 Lanes Added:  
 Project Length: 1.201  
 District: 6

Project Description: **SR 953 / LEJEUNE RD / SW 42 AVE N OF SW 8 ST S OF NW 11 ST**

Type of Work: **RESURFACING**      SIS or Non-SIS: **No**

Extra Description:

		Proposed Funding (in \$000s)							
PHASE :	Funding Source	<2025	2024 - 2025	2025 - 2026	2026 - 2027	2027 - 2028	2028 - 2029	>2029	All Years
	ACSA	17	0	0	0	0	0	0	17
	ACSS	31	0	0	0	0	0	0	31
	DDR	0	0	0	0	0	0	0	0
	DS	57	0	0	0	0	0	0	57
	HSP	35	0	0	0	0	0	0	35
	SA	391	3	0	0	0	0	0	394
<b>PRELIMINARY ENGINEERING</b>	<b>Total</b>	<b>531</b>	<b>3</b>	<b>0</b>	<b>0</b>	<b>0</b>	<b>0</b>	<b>0</b>	<b>534</b>
	ACSS	0	122	0	0	0	0	0	122
	CARU	0	16	0	0	0	0	0	16
	DDR	0	3,590	0	0	0	0	0	3,590
	DS	1	0	0	0	0	0	0	1
	SA	0	529	0	0	0	0	0	529
<b>CONSTRUCTION</b>	<b>Total</b>	<b>1</b>	<b>4,257</b>	<b>0</b>	<b>0</b>	<b>0</b>	<b>0</b>	<b>0</b>	<b>4,258</b>
	SA	0	0	120	0	0	0	0	120
<b>ALTERNATIVE CONTRACTING INCENTIVES</b>	<b>Total</b>	<b>0</b>	<b>0</b>	<b>120</b>	<b>0</b>	<b>0</b>	<b>0</b>	<b>0</b>	<b>120</b>

RESPONSIBLE AGENCY: FDOT

Item Segment **TOTAL ALL Years ALL Phases:** **\$4,912**  
 Item Number: **447809**      Item **TOTAL ALL Years ALL Phases ALL Segments:** **\$4,912**

TPO Project No: **DT4478181**  
 LRTP Ref: 06-10  
 County: MIAMI-DADE  
 Roadway ID: 87038000  
 Lanes Exist: 2  
 Lanes Improved: 2  
 Lanes Added:  
 Project Length: 0.464  
 District: 6

Project Description: **SR 932 / NE 103RD ST E OF NE 2ND AVE W OF NE 6TH AVE**

Type of Work: **RESURFACING**      SIS or Non-SIS: **No**

Extra Description:

		Proposed Funding (in \$000s)							
PHASE :	Funding Source	<2025	2024 - 2025	2025 - 2026	2026 - 2027	2027 - 2028	2028 - 2029	>2029	All Years
	ACSA	111	0	0	0	0	0	0	111

MIAMI-DADE TRANSPORTATION PLANNING ORGANIZATION  
TRANSPORTATION IMPROVEMENT PROGRAM  
PRIMARY STATE HIGHWAYS AND INTERMODAL



**HIGHWAYS**

TPO Project No: **DT4478181**  
LRTP Ref: 06-10  
County: MIAMI-DADE  
Roadway ID: 87038000  
Lanes Exist: 2  
Lanes Improved: 2  
Lanes Added:  
Project Length: 0.464  
District: 6

Project Description: **SR 932 / NE 103RD ST** **E OF NE 2ND AVE** **W OF NE 6TH AVE**

Type of Work: **RESURFACING** SIS or Non-SIS: **No**

Extra Description:

		Proposed Funding (in \$000s)							
PHASE :	Funding Source	<2025	2024 - 2025	2025 - 2026	2026 - 2027	2027 - 2028	2028 - 2029	>2029	All Years
	DIH	90	0	0	0	0	0	0	90
	DS	108	0	0	0	0	0	0	108
	SA	50	0	0	0	0	0	0	50
<b>PRELIMINARY ENGINEERING</b>	<b>Total</b>	<b>359</b>	<b>0</b>	<b>0</b>	<b>0</b>	<b>0</b>	<b>0</b>	<b>0</b>	<b>359</b>
	LF	0	50	0	0	0	0	0	50
<b>RAILROAD &amp; UTILITIES</b>	<b>Total</b>	<b>0</b>	<b>50</b>	<b>0</b>	<b>0</b>	<b>0</b>	<b>0</b>	<b>0</b>	<b>50</b>
	CARU	0	49	0	0	0	0	0	49
	SA	0	860	0	0	0	0	0	860
<b>CONSTRUCTION</b>	<b>Total</b>	<b>0</b>	<b>909</b>	<b>0</b>	<b>0</b>	<b>0</b>	<b>0</b>	<b>0</b>	<b>909</b>

RESPONSIBLE AGENCY: **FDOT**

Item Segment **TOTAL ALL Years ALL Phases:** **\$1,318**  
Item Number: **447818** Item **TOTAL ALL Years ALL Phases ALL Segments:** **\$1,318**

TPO Project No: **DT4478261**  
LRTP Ref: 06-10  
County: MIAMI-DADE  
Roadway ID: 87018000  
Lanes Exist: 2  
Lanes Improved: 2  
Lanes Added:  
Project Length: 1.767  
District: 6

Project Description: **SR 852 / COUNTY LINE RD** **W OF NW 1700 BLOCK** **W OF NW 2 AVE**

Type of Work: **RESURFACING** SIS or Non-SIS: **No**

Extra Description:

		Proposed Funding (in \$000s)							
PHASE :	Funding Source	<2025	2024 - 2025	2025 - 2026	2026 - 2027	2027 - 2028	2028 - 2029	>2029	All Years
	DDR	197	0	0	0	0	0	0	197
	DS	56	0	0	0	0	0	0	56
	SA	444	0	0	0	0	0	0	444
<b>PRELIMINARY ENGINEERING</b>	<b>Total</b>	<b>697</b>	<b>0</b>	<b>0</b>	<b>0</b>	<b>0</b>	<b>0</b>	<b>0</b>	<b>697</b>
	CARU	0	0	22	0	0	0	0	22
	DDR	0	0	4,297	0	0	0	0	4,297

MIAMI-DADE TRANSPORTATION PLANNING ORGANIZATION  
 TRANSPORTATION IMPROVEMENT PROGRAM  
 PRIMARY STATE HIGHWAYS AND INTERMODAL



**HIGHWAYS**

TPO Project No: **DT4478261**  
 LRTP Ref: 06-10  
 County: MIAMI-DADE  
 Roadway ID: 87018000  
 Lanes Exist: 2  
 Lanes Improved: 2  
 Lanes Added:  
 Project Length: 1.767  
 District: 6

Project Description: **SR 852 / COUNTY LINE RD**                      **W OF NW 1700 BLOCK**                      **W OF NW 2 AVE**

Type of Work: **RESURFACING**                                              SIS or Non-SIS: **No**

Extra Description:

PHASE :		Proposed Funding (in \$000s)							
		Funding Source	<2025	2024 - 2025	2025 - 2026	2026 - 2027	2027 - 2028	2028 - 2029	>2029
CONSTRUCTION	SA	0	0	658	0	0	0	0	658
	<b>Total</b>	<b>0</b>	<b>0</b>	<b>4,977</b>	<b>0</b>	<b>0</b>	<b>0</b>	<b>0</b>	<b>4,977</b>
ALTERNATIVE CONTRACTING INCENTIVES	SA	0	0	0	140	0	0	0	140
	<b>Total</b>	<b>0</b>	<b>0</b>	<b>0</b>	<b>140</b>	<b>0</b>	<b>0</b>	<b>0</b>	<b>140</b>

RESPONSIBLE AGENCY: **FDOT**

Item Segment **TOTAL ALL Years ALL Phases:**                      **\$5,814**  
 Item Number: **447826**                      Item **TOTAL ALL Years ALL Phases ALL Segments:**                      **\$5,814**

TPO Project No: **DT4478271**  
 LRTP Ref: 06-10  
 County: MIAMI-DADE  
 Roadway ID: 87030000  
 Lanes Exist: 4  
 Lanes Improved: 4  
 Lanes Added:  
 Project Length: 1.366  
 District: 6

Project Description: **SR 5 / US 1 / BISCAYNE BLVD**                      **SR 915 / NE 6 AVE**                      **NE 105 ST**

Type of Work: **RESURFACING**                                              SIS or Non-SIS: **No**

Extra Description:

PHASE :		Proposed Funding (in \$000s)							
		Funding Source	<2025	2024 - 2025	2025 - 2026	2026 - 2027	2027 - 2028	2028 - 2029	>2029
PRELIMINARY ENGINEERING	ACSA	526	0	0	0	0	0	0	526
	DS	68	0	0	0	0	0	0	68
	SA	10	0	0	0	0	0	0	10
	<b>Total</b>	<b>604</b>	<b>0</b>	<b>0</b>	<b>0</b>	<b>0</b>	<b>0</b>	<b>0</b>	<b>604</b>
CONSTRUCTION	CARU	0	0	186	0	0	0	0	186
	DDR	0	0	2,231	0	0	0	0	2,231
	SA	0	0	697	0	0	0	0	697
	<b>Total</b>	<b>0</b>	<b>0</b>	<b>3,114</b>	<b>0</b>	<b>0</b>	<b>0</b>	<b>0</b>	<b>3,114</b>
ALTERNATIVE CONTRACTING INCENTIVES	SA	0	0	0	90	0	0	0	90
	<b>Total</b>	<b>0</b>	<b>0</b>	<b>0</b>	<b>90</b>	<b>0</b>	<b>0</b>	<b>0</b>	<b>90</b>

MIAMI-DADE TRANSPORTATION PLANNING ORGANIZATION  
 TRANSPORTATION IMPROVEMENT PROGRAM  
 PRIMARY STATE HIGHWAYS AND INTERMODAL



**HIGHWAYS**

RESPONSIBLE AGENCY: FDOT

Item Segment TOTAL ALL Years ALL Phases: **\$3,808**

Item Number: **447827**      Item TOTAL ALL Years ALL Phases ALL Segments: **\$3,808**

TPO Project No: **DT4478281**  
 LRTP Ref: 06-10  
 County: MIAMI-DADE  
 Roadway ID: 87090000  
 Lanes Exist: 6  
 Lanes Improved: 6  
 Lanes Added:  
 Project Length: 2.532  
 District: 6

Project Description: **SR 25 / US-27 / OKEECHOBEE RD      WEST OF WEST 8 AVE      WEST OF SE 7 AVE**

Type of Work: **RESURFACING**      SIS or Non-SIS: **No**

Extra Description:

PHASE :		Proposed Funding (in \$000s)								
		Funding Source	<2025	2024 - 2025	2025 - 2026	2026 - 2027	2027 - 2028	2028 - 2029	>2029	All Years
<b>PRELIMINARY ENGINEERING</b>		ACSS	132	0	0	0	0	0	0	132
		DDR	152	0	0	0	0	0	0	152
		DS	81	0	0	0	0	0	0	81
		SA	667	10	10	0	0	0	0	687
		<b>Total</b>	<b>1,032</b>	<b>10</b>	<b>10</b>	<b>0</b>	<b>0</b>	<b>0</b>	<b>0</b>	<b>1,052</b>
<b>CONSTRUCTION</b>		ACNR	0	0	2,751	0	0	0	2,751	
		ACSS	0	0	477	0	0	0	0	477
		CARU	0	0	86	0	0	0	0	86
		DDR	0	0	5,608	0	0	0	0	5,608
		SA	0	0	1,016	0	0	0	0	1,016
<b>Total</b>	<b>0</b>	<b>0</b>	<b>9,938</b>	<b>0</b>	<b>0</b>	<b>0</b>	<b>0</b>	<b>9,938</b>		
<b>ALTERNATIVE CONTRACTING INCENTIVES</b>		SA	0	0	0	0	200	0	200	
		<b>Total</b>	<b>0</b>	<b>0</b>	<b>0</b>	<b>0</b>	<b>200</b>	<b>0</b>	<b>200</b>	

RESPONSIBLE AGENCY: FDOT

Item Segment TOTAL ALL Years ALL Phases: **\$11,190**

Item Number: **447828**      Item TOTAL ALL Years ALL Phases ALL Segments: **\$11,190**

TPO Project No: **DT4478291**  
 LRTP Ref: 06-10  
 County: MIAMI-DADE  
 Roadway ID: 87281000  
 Lanes Exist: 4  
 Lanes Improved: 4  
 Lanes Added:  
 Project Length: 2.106  
 District: 6

Project Description: **SR 953 / LEJEUNE RD / SW 42 AVE      N OF ALTARA AVE      S OF SW 8 ST**

Type of Work: **RESURFACING**      SIS or Non-SIS: **No**

Extra Description:

PHASE :		Proposed Funding (in \$000s)							
		Funding Source	<2025	2024 - 2025	2025 - 2026	2026 - 2027	2027 - 2028	2028 - 2029	>2029
ACSS		0	0	74	0	0	0	0	74

MIAMI-DADE TRANSPORTATION PLANNING ORGANIZATION  
TRANSPORTATION IMPROVEMENT PROGRAM  
PRIMARY STATE HIGHWAYS AND INTERMODAL



**HIGHWAYS**

TPO Project No: <b>DT4478291</b>	Project Description: <b>SR 953 / LEJEUNE RD / SW 42 AVE</b>	<b>N OF ALTARA AVE</b>	<b>S OF SW 8 ST</b>
LRTP Ref: 06-10			
County: MIAMI-DADE			
Roadway ID: 87281000			
Lanes Exist: 4	Type of Work: <b>RESURFACING</b>	SIS or Non-SIS: <b>No</b>	
Lanes Improved: 4			
Lanes Added:			
Project Length: 2.106			
District: 6			

PHASE :		Proposed Funding (in \$000s)							All Years
		<2025	2024 - 2025	2025 - 2026	2026 - 2027	2027 - 2028	2028 - 2029	>2029	
<b>PRELIMINARY ENGINEERING</b>	DS	79	0	0	0	0	0	0	79
	SA	0	10	628	0	0	0	0	638
	<b>Total</b>	<b>79</b>	<b>10</b>	<b>702</b>	<b>0</b>	<b>0</b>	<b>0</b>	<b>0</b>	<b>791</b>
<b>RIGHT OF WAY</b>	DDR	0	0	0	570	0	0	0	570
	DIH	0	0	0	30	14	0	0	44
	DS	0	0	0	0	793	0	0	793
<b>Total</b>	<b>0</b>	<b>0</b>	<b>0</b>	<b>600</b>	<b>807</b>	<b>0</b>	<b>0</b>	<b>1,407</b>	
<b>CONSTRUCTION</b>	ACSS	0	0	0	0	0	1,409	0	1,409
	CARU	0	0	0	0	0	19	0	19
	SA	0	0	0	0	0	4,488	0	4,488
<b>Total</b>	<b>0</b>	<b>0</b>	<b>0</b>	<b>0</b>	<b>0</b>	<b>5,916</b>	<b>0</b>	<b>5,916</b>	

RESPONSIBLE AGENCY: **FDOT**

Item Segment **TOTAL ALL Years ALL Phases:** **\$8,114**

Item Number: **447829**      Item **TOTAL ALL Years ALL Phases ALL Segments:** **\$8,114**

TPO Project No: <b>DT4478301</b>	Project Description: <b>SR 5 / US 1 / BISCAYNE BLVD</b>	<b>S OF NE 38 ST</b>	<b>NE 61 ST</b>
LRTP Ref: 06-10			
County: MIAMI-DADE			
Roadway ID: 87030000			
Lanes Exist: 4	Type of Work: <b>RESURFACING</b>	SIS or Non-SIS: <b>No</b>	
Lanes Improved: 4			
Lanes Added:			
Project Length: 1.460			
District: 6			

PHASE :		Proposed Funding (in \$000s)							All Years
		<2025	2024 - 2025	2025 - 2026	2026 - 2027	2027 - 2028	2028 - 2029	>2029	
<b>PRELIMINARY ENGINEERING</b>	ACSA	596	0	0	0	0	0	0	596
	DDR	2	0	0	0	0	0	0	2
	DS	162	0	0	0	0	0	0	162
	SA	0	10	0	0	0	0	0	10
<b>Total</b>	<b>760</b>	<b>10</b>	<b>0</b>	<b>0</b>	<b>0</b>	<b>0</b>	<b>0</b>	<b>770</b>	

MIAMI-DADE TRANSPORTATION PLANNING ORGANIZATION  
TRANSPORTATION IMPROVEMENT PROGRAM  
PRIMARY STATE HIGHWAYS AND INTERMODAL



**HIGHWAYS**

TPO Project No: **DT4478301**  
 LRTP Ref: 06-10  
 County: MIAMI-DADE  
 Roadway ID: 87030000  
 Lanes Exist: 4  
 Lanes Improved: 4  
 Lanes Added:  
 Project Length: 1.460  
 District: 6

Project Description: **SR 5 / US 1 / BISCAYNE BLVD S OF NE 38 ST NE 61 ST**

Type of Work: **RESURFACING** SIS or Non-SIS: **No**

Extra Description:

		Proposed Funding (in \$000s)							
PHASE :	Funding Source	<2025	2024 - 2025	2025 - 2026	2026 - 2027	2027 - 2028	2028 - 2029	>2029	All Years
	ACNR	0	0	538	0	0	0	0	538
	CARU	0	0	3	0	0	0	0	3
	DDR	0	0	1,333	0	0	0	0	1,333
	SA	0	0	1,839	0	0	0	0	1,839
<b>CONSTRUCTION</b>	<b>Total</b>	<b>0</b>	<b>0</b>	<b>3,713</b>	<b>0</b>	<b>0</b>	<b>0</b>	<b>0</b>	<b>3,713</b>
	SA	0	0	0	110	0	0	0	110
<b>ALTERNATIVE CONTRACTING INCENTIVES</b>	<b>Total</b>	<b>0</b>	<b>0</b>	<b>0</b>	<b>110</b>	<b>0</b>	<b>0</b>	<b>0</b>	<b>110</b>

RESPONSIBLE AGENCY: **FDOT**

Item Segment **TOTAL ALL Years ALL Phases:** **\$4,593**  
 Item Number: **447830** Item **TOTAL ALL Years ALL Phases ALL Segments:** **\$4,593**

TPO Project No: **DT4480311**  
 LRTP Ref: 06-10  
 County: MIAMI-DADE  
 Roadway ID:  
 Lanes Exist:  
 Lanes Improved:  
 Lanes Added:  
 Project Length:  
 District: 6

Project Description: **ITS EQUIPMENT REPLACEMENT - CONSULTANTS / GRANTS**

Type of Work: **ITS COMMUNICATION SYSTEM** SIS or Non-SIS: **No**

Extra Description:

		Proposed Funding (in \$000s)							
PHASE :	Funding Source	<2025	2024 - 2025	2025 - 2026	2026 - 2027	2027 - 2028	2028 - 2029	>2029	All Years
	DS	0	0	0	823	0	0	0	823
	DSBD	0	0	0	100	0	0	0	100
<b>DESIGN/BUILD</b>	<b>Total</b>	<b>0</b>	<b>0</b>	<b>0</b>	<b>923</b>	<b>0</b>	<b>0</b>	<b>0</b>	<b>923</b>
	DITS	0	0	4,825	0	0	0	0	4,825
	DSBD	0	0	586	0	0	0	0	586
<b>CAPITAL</b>	<b>Total</b>	<b>0</b>	<b>0</b>	<b>5,411</b>	<b>0</b>	<b>0</b>	<b>0</b>	<b>0</b>	<b>5,411</b>

RESPONSIBLE AGENCY: **FDOT**

Item Segment **TOTAL ALL Years ALL Phases:** **\$6,334**  
 Item Number: **448031** Item **TOTAL ALL Years ALL Phases ALL Segments:** **\$38,032**

MIAMI-DADE TRANSPORTATION PLANNING ORGANIZATION  
 TRANSPORTATION IMPROVEMENT PROGRAM  
 PRIMARY STATE HIGHWAYS AND INTERMODAL



**HIGHWAYS**

TPO Project No: **DT4480312**  
 LRTP Ref: 06-10  
 County: MIAMI-DADE  
 Roadway ID:  
 Lanes Exist:  
 Lanes Improved:  
 Lanes Added:  
 Project Length:  
 District: 6

Project Description: **ITS EQUIPMENT REPLACEMENT - CONSULTANTS / GRANTS**

Type of Work: **ITS COMMUNICATION SYSTEM**      SIS or Non-SIS: **No**

Extra Description:

PHASE :		Proposed Funding (in \$000s)							All Years
		<2025	2024 - 2025	2025 - 2026	2026 - 2027	2027 - 2028	2028 - 2029	>2029	
DESIGN/BUILD	Funding Source								
	DDR	0	0	0	0	1,218	0	0	1,218
	DSBD	0	0	0	0	1,168	0	0	1,168
<b>Total</b>		<b>0</b>	<b>0</b>	<b>0</b>	<b>0</b>	<b>2,386</b>	<b>0</b>	<b>0</b>	<b>2,386</b>
CAPITAL	Funding Source								
	D	0	0	0	6,000	0	0	0	6,000
	DSBD	0	0	0	5,754	0	0	0	5,754
<b>Total</b>		<b>0</b>	<b>0</b>	<b>0</b>	<b>11,754</b>	<b>0</b>	<b>0</b>	<b>0</b>	<b>11,754</b>

RESPONSIBLE AGENCY: FDOT

Item Segment TOTAL ALL Years ALL Phases: **\$14,140**  
 Item Number: 448031      Item TOTAL ALL Years ALL Phases ALL Segments: **\$38,032**

TPO Project No: **DT4480313**  
 LRTP Ref: 06-10  
 County: MIAMI-DADE  
 Roadway ID:  
 Lanes Exist:  
 Lanes Improved:  
 Lanes Added:  
 Project Length:  
 District: 6

Project Description: **ITS EQUIPMENT REPLACEMENT - CONSULTANTS / GRANTS**

Type of Work: **ITS COMMUNICATION SYSTEM**      SIS or Non-SIS: **No**

Extra Description:

PHASE :		Proposed Funding (in \$000s)							All Years
		<2025	2024 - 2025	2025 - 2026	2026 - 2027	2027 - 2028	2028 - 2029	>2029	
DESIGN/BUILD	Funding Source								
	DS	0	0	0	0	0	629	0	629
	DSBD	0	0	0	0	0	390	0	390
<b>Total</b>		<b>0</b>	<b>0</b>	<b>0</b>	<b>0</b>	<b>0</b>	<b>1,019</b>	<b>0</b>	<b>1,019</b>
CAPITAL	Funding Source								
	D	0	0	0	0	3,000	0	0	3,000
	DSBD	0	0	0	0	1,862	0	0	1,862
<b>Total</b>		<b>0</b>	<b>0</b>	<b>0</b>	<b>0</b>	<b>4,862</b>	<b>0</b>	<b>0</b>	<b>4,862</b>

RESPONSIBLE AGENCY: FDOT

Item Segment TOTAL ALL Years ALL Phases: **\$5,881**  
 Item Number: 448031      Item TOTAL ALL Years ALL Phases ALL Segments: **\$38,032**



MIAMI-DADE TRANSPORTATION PLANNING ORGANIZATION  
 TRANSPORTATION IMPROVEMENT PROGRAM  
 PRIMARY STATE HIGHWAYS AND INTERMODAL



**HIGHWAYS**

TPO Project No: **DT4480314**  
 LRTP Ref:  
 County: MIAMI-DADE  
 Roadway ID:  
 Lanes Exist:  
 Lanes Improved:  
 Lanes Added:  
 Project Length:  
 District: 6

Project Description: **ITS EQUIPMENT REPLACEMENT - CONSULTANTS / GRANTS**

Type of Work: **ITS COMMUNICATION SYSTEM**      SIS or Non-SIS: **No**

Extra Description:

PHASE :		Proposed Funding (in \$000s)							All Years
		<2025	2024 - 2025	2025 - 2026	2026 - 2027	2027 - 2028	2028 - 2029	>2029	
D	Funding Source	0	0	0	0	0	5,839	0	5,839
DSBD	Funding Source	0	0	0	0	0	5,838	0	5,838
<b>CAPITAL</b>	<b>Total</b>	<b>0</b>	<b>0</b>	<b>0</b>	<b>0</b>	<b>0</b>	<b>11,677</b>	<b>0</b>	<b>11,677</b>

RESPONSIBLE AGENCY: **FDOT**

Item Segment **TOTAL ALL Years ALL Phases:**      **\$11,677**  
 Item Number: **448031**      Item **TOTAL ALL Years ALL Phases ALL Segments:**      **\$38,032**

TPO Project No: **DT4480611**  
 LRTP Ref: 06-10  
 County: DIST/ST-WIDE  
 Roadway ID:  
 Lanes Exist:  
 Lanes Improved:  
 Lanes Added:  
 Project Length:  
 District: 6

Project Description: **DISTRICTWIDE TRAFFIC OPS PUSH BUTTON DESIGN CONSULTANT**

Type of Work: **TRAFFIC OPS IMPROVEMENT**      SIS or Non-SIS: **No**

Extra Description:

PHASE :		Proposed Funding (in \$000s)							All Years
		<2025	2024 - 2025	2025 - 2026	2026 - 2027	2027 - 2028	2028 - 2029	>2029	
DDR	Funding Source	600	0	0	0	0	0	0	600
DIH	Funding Source	5	5	5	5	5	0	0	25
DS	Funding Source	300	300	300	240	300	0	0	1,440
<b>PRELIMINARY ENGINEERING</b>	<b>Total</b>	<b>905</b>	<b>305</b>	<b>305</b>	<b>245</b>	<b>305</b>	<b>0</b>	<b>0</b>	<b>2,065</b>

RESPONSIBLE AGENCY: **FDOT**

Item Segment **TOTAL ALL Years ALL Phases:**      **\$2,065**  
 Item Number: **448061**      Item **TOTAL ALL Years ALL Phases ALL Segments:**      **\$2,370**

MIAMI-DADE TRANSPORTATION PLANNING ORGANIZATION  
TRANSPORTATION IMPROVEMENT PROGRAM  
PRIMARY STATE HIGHWAYS AND INTERMODAL



**HIGHWAYS**

TPO Project No: **DT4480612**  
 LRTP Ref:  
 County: DIST/ST-WIDE  
 Roadway ID:  
 Lanes Exist:  
 Lanes Improved:  
 Lanes Added:  
 Project Length:  
 District: 6

Project Description: **DISTRICTWIDE TRAFFIC OPS PUSH  
BUTTON DESIGN CONSULTANT**

Type of Work: **TRAFFIC OPS IMPROVEMENT**      SIS or Non-SIS: **No**  
 Extra Description:

PHASE :		Proposed Funding (in \$000s)							All Years
		<2025	2024 - 2025	2025 - 2026	2026 - 2027	2027 - 2028	2028 - 2029	>2029	
	DIH	0	0	0	0	0	5	0	5
	DS	0	0	0	0	0	300	0	300
<b>PRELIMINARY ENGINEERING</b>	<b>Total</b>	<b>0</b>	<b>0</b>	<b>0</b>	<b>0</b>	<b>0</b>	<b>305</b>	<b>0</b>	<b>305</b>

RESPONSIBLE AGENCY: **FDOT**

Item Segment **TOTAL ALL Years ALL Phases:**      **\$305**  
 Item Number: **448061**      Item **TOTAL ALL Years ALL Phases ALL Segments:**      **\$2,370**

TPO Project No: **DT4480841**  
 LRTP Ref: 06-10  
 County: DIST/ST-WIDE  
 Roadway ID:  
 Lanes Exist:  
 Lanes Improved:  
 Lanes Added:  
 Project Length:  
 District: 6

Project Description: **DISTRICTWIDE TRAFFIC OPERATIONS -  
STUDIES CONSULTANT**

Type of Work: **TRAFFIC OPS IMPROVEMENT**      SIS or Non-SIS: **No**  
 Extra Description:

PHASE :		Proposed Funding (in \$000s)							All Years
		<2025	2024 - 2025	2025 - 2026	2026 - 2027	2027 - 2028	2028 - 2029	>2029	
	DIH	0	0	5	5	5	5	0	20
	DS	0	0	300	240	300	300	0	1,140
<b>PRELIMINARY ENGINEERING</b>	<b>Total</b>	<b>0</b>	<b>0</b>	<b>305</b>	<b>245</b>	<b>305</b>	<b>305</b>	<b>0</b>	<b>1,160</b>

RESPONSIBLE AGENCY: **FDOT**

Item Segment **TOTAL ALL Years ALL Phases:**      **\$1,160**  
 Item Number: **448084**      Item **TOTAL ALL Years ALL Phases ALL Segments:**      **\$1,160**

MIAMI-DADE TRANSPORTATION PLANNING ORGANIZATION  
TRANSPORTATION IMPROVEMENT PROGRAM  
PRIMARY STATE HIGHWAYS AND INTERMODAL



**HIGHWAYS**

TPO Project No: **DT4481751**  
 LRTP Ref: 06-10  
 County: MIAMI-DADE  
 Roadway ID:  
 Lanes Exist:  
 Lanes Improved:  
 Lanes Added:  
 Project Length: 3.006  
 District: 6

Project Description: **SR 112 / I-195 / JULIA TUTTLE CSWY  
WESTBOUND SHOULDER  
IMPROVEMENTS FAST RESPONSE**

Type of Work: **MISCELLANEOUS CONSTRUCTION**      SIS or Non-SIS: **Yes**

Extra Description:

PHASE :		Proposed Funding (in \$000s)								
		Funding Source	<2025	2024 - 2025	2025 - 2026	2026 - 2027	2027 - 2028	2028 - 2029	>2029	All Years
PRELIMINARY ENGINEERING	Total		12	0	0	0	0	0	0	12
			245	0	0	0	0	0	0	245
CONSTRUCTION	Total		245	0	0	0	0	0	0	245

RESPONSIBLE AGENCY: **FDOT**

Item Segment TOTAL ALL Years ALL Phases: **\$257**  
 Item Number: **448175**      Item TOTAL ALL Years ALL Phases ALL Segments: **\$498**

TPO Project No: **DT4481752**  
 LRTP Ref: 06-10  
 County: MIAMI-DADE  
 Roadway ID:  
 Lanes Exist:  
 Lanes Improved:  
 Lanes Added:  
 Project Length: 2.860  
 District: 6

Project Description: **SR 112 / I-195 / JULIA TUTTLE CSWY  
EASTBOUND SHOULDER  
IMPROVEMENTS FAST RESPONSE**

Type of Work: **MISCELLANEOUS CONSTRUCTION**      SIS or Non-SIS: **Yes**

Extra Description:

PHASE :		Proposed Funding (in \$000s)								
		Funding Source	<2025	2024 - 2025	2025 - 2026	2026 - 2027	2027 - 2028	2028 - 2029	>2029	All Years
PRELIMINARY ENGINEERING	Total		10	0	0	0	0	0	0	10
			231	0	0	0	0	0	0	231
CONSTRUCTION	Total		231	0	0	0	0	0	0	231

RESPONSIBLE AGENCY: **FDOT**

Item Segment TOTAL ALL Years ALL Phases: **\$241**  
 Item Number: **448175**      Item TOTAL ALL Years ALL Phases ALL Segments: **\$498**

MIAMI-DADE TRANSPORTATION PLANNING ORGANIZATION  
 TRANSPORTATION IMPROVEMENT PROGRAM  
 PRIMARY STATE HIGHWAYS AND INTERMODAL



**HIGHWAYS**

TPO Project No: **DT4486571**  
 LRTP Ref: 06-10  
 County: MIAMI-DADE  
 Roadway ID:  
 Lanes Exist:  
 Lanes Improved:  
 Lanes Added:  
 Project Length:  
 District: 6

Project Description: **HIALEAH / HIALEAH GARDENS BLVD NW 122 ST NW 138 ST**

Type of Work: **PD&E/EMO STUDY**      SIS or Non-SIS: **No**

Extra Description:

		Proposed Funding (in \$000s)							
PHASE :	Funding Source	<2025	2024 - 2025	2025 - 2026	2026 - 2027	2027 - 2028	2028 - 2029	>2029	All Years
	SA	0	0	1,980	0	0	0	0	1,980
<b>PROJECT DEVELOPMENT AND ENVIRONMENTAL</b>	<b>Total</b>	<b>0</b>	<b>0</b>	<b>1,980</b>	<b>0</b>	<b>0</b>	<b>0</b>	<b>0</b>	<b>1,980</b>

RESPONSIBLE AGENCY: **FDOT**

Item Segment **TOTAL ALL Years ALL Phases:** **\$1,980**

Item Number: **448657**      Item **TOTAL ALL Years ALL Phases ALL Segments:** **\$1,980**

TPO Project No: **DT4489051**  
 LRTP Ref: 06-09  
 County: MIAMI-DADE  
 Roadway ID: 87030001  
 Lanes Exist: 2  
 Lanes Improved: 2  
 Lanes Added:  
 Project Length: 0.035  
 District: 6

Project Description: **SR 5 / US 1 / SE 2ND AVE AT I-95 ON-RAMP AND AT SR 970 / SE 3RD ST**

Type of Work: **TRAFFIC OPS IMPROVEMENT**      SIS or Non-SIS: **No**

Extra Description:

		Proposed Funding (in \$000s)							
PHASE :	Funding Source	<2025	2024 - 2025	2025 - 2026	2026 - 2027	2027 - 2028	2028 - 2029	>2029	All Years
	DDR	0	0	0	106	0	0	0	106
	DIH	0	0	0	15	0	0	0	15
<b>PRELIMINARY ENGINEERING</b>	<b>Total</b>	<b>0</b>	<b>0</b>	<b>0</b>	<b>121</b>	<b>0</b>	<b>0</b>	<b>0</b>	<b>121</b>

RESPONSIBLE AGENCY: **FDOT**

Item Segment **TOTAL ALL Years ALL Phases:** **\$121**

Item Number: **448905**      Item **TOTAL ALL Years ALL Phases ALL Segments:** **\$121**

MIAMI-DADE TRANSPORTATION PLANNING ORGANIZATION  
TRANSPORTATION IMPROVEMENT PROGRAM  
PRIMARY STATE HIGHWAYS AND INTERMODAL



**HIGHWAYS**

TPO Project No: **DT4489891**  
 LRTP Ref: 06-09  
 County: MIAMI-DADE  
 Roadway ID: 87281000  
 Lanes Exist: 4  
 Lanes Improved: 4  
 Lanes Added:  
 Project Length: 0.039  
 District: 6

Project Description: **SR 953 / SW 42 AVE / LEJEUNE RD      GRECO AVE      GRANELLO AVE**

Type of Work: **TRAFFIC OPS IMPROVEMENT**      SIS or Non-SIS: **No**

Extra Description:

PHASE :		Proposed Funding (in \$000s)							All Years
		<2025	2024 - 2025	2025 - 2026	2026 - 2027	2027 - 2028	2028 - 2029	>2029	
	DDR	0	0	0	91	0	0	0	91
	DIH	0	0	0	15	0	0	0	15
<b>PRELIMINARY ENGINEERING</b>	<b>Total</b>	<b>0</b>	<b>0</b>	<b>0</b>	<b>106</b>	<b>0</b>	<b>0</b>	<b>0</b>	<b>106</b>

RESPONSIBLE AGENCY: **FDOT**

Item Segment **TOTAL ALL Years ALL Phases:**      **\$106**  
 Item Number: **448989**      Item **TOTAL ALL Years ALL Phases ALL Segments:**      **\$106**

TPO Project No: **DT4489911**  
 LRTP Ref: 06-09  
 County: MIAMI-DADE  
 Roadway ID: 87240000  
 Lanes Exist: 6  
 Lanes Improved: 6  
 Lanes Added:  
 Project Length: 0.047  
 District: 6

Project Description: **SR 9 / SW 27TH AVE      AT S OF SW 1ST ST**

Type of Work: **TRAFFIC OPS IMPROVEMENT**      SIS or Non-SIS: **No**

Extra Description:

PHASE :		Proposed Funding (in \$000s)							All Years
		<2025	2024 - 2025	2025 - 2026	2026 - 2027	2027 - 2028	2028 - 2029	>2029	
	DDR	0	0	0	106	0	0	0	106
	DIH	0	0	0	15	0	0	0	15
<b>PRELIMINARY ENGINEERING</b>	<b>Total</b>	<b>0</b>	<b>0</b>	<b>0</b>	<b>121</b>	<b>0</b>	<b>0</b>	<b>0</b>	<b>121</b>

RESPONSIBLE AGENCY: **FDOT**

Item Segment **TOTAL ALL Years ALL Phases:**      **\$121**  
 Item Number: **448991**      Item **TOTAL ALL Years ALL Phases ALL Segments:**      **\$121**

MIAMI-DADE TRANSPORTATION PLANNING ORGANIZATION  
TRANSPORTATION IMPROVEMENT PROGRAM  
PRIMARY STATE HIGHWAYS AND INTERMODAL



**HIGHWAYS**

TPO Project No: <b>DT4489921</b>	Project Description: <b>SR 860 / MIAMI GARDENS DRIVE</b>	<b>W OF NW 49 AVE</b>	<b>NW 48 PL</b>							
LRTP Ref: 06-09										
County: MIAMI-DADE										
Roadway ID: 87026000										
Lanes Exist: 6	Type of Work: <b>TRAFFIC OPS IMPROVEMENT</b>	SIS or Non-SIS: <b>No</b>								
Lanes Improved: 6	Extra Description:									
Lanes Added:										
Project Length: 0.200										
District: 6										
PHASE :				Proposed Funding (in \$000s)						
	Funding Source	<2025	2024 - 2025	2025 - 2026	2026 - 2027	2027 - 2028	2028 - 2029	>2029	All Years	
	DDR	0	0	0	134	0	0	0	134	
	DIH	0	0	0	15	0	0	0	15	
	<b>PRELIMINARY ENGINEERING</b>	<b>Total</b>	<b>0</b>	<b>0</b>	<b>0</b>	<b>149</b>	<b>0</b>	<b>0</b>	<b>149</b>	
RESPONSIBLE AGENCY: <b>FDOT</b>				Item Segment <b>TOTAL ALL Years ALL Phases:</b>					<b>\$149</b>	
				Item Number: <b>448992</b>					Item <b>TOTAL ALL Years ALL Phases ALL Segments:</b>	
									<b>\$149</b>	

TPO Project No: <b>DT4489961</b>	Project Description: <b>NW 32 AVE OVER LITTLE RIVER CANAL (C-7) BRIDGE #874336</b>									
LRTP Ref: 06-10										
County: MIAMI-DADE										
Roadway ID: 87000209										
Lanes Exist: 4	Type of Work: <b>BRIDGE REPLACEMENT</b>	SIS or Non-SIS: <b>No</b>								
Lanes Improved:	Extra Description:									
Lanes Added:										
Project Length: 0.023										
District: 6										
PHASE :				Proposed Funding (in \$000s)						
	Funding Source	<2025	2024 - 2025	2025 - 2026	2026 - 2027	2027 - 2028	2028 - 2029	>2029	All Years	
	ACBR	0	0	335	0	0	0	0	335	
	LF	0	0	110	0	0	0	0	110	
	<b>PRELIMINARY ENGINEERING</b>	<b>Total</b>	<b>0</b>	<b>0</b>	<b>445</b>	<b>0</b>	<b>0</b>	<b>0</b>	<b>445</b>	
	ACBR	0	0	0	0	0	3,062	0	3,062	
	LF	0	0	0	0	0	965	0	965	
	<b>CONSTRUCTION</b>	<b>Total</b>	<b>0</b>	<b>0</b>	<b>0</b>	<b>0</b>	<b>4,027</b>	<b>0</b>	<b>4,027</b>	
RESPONSIBLE AGENCY: <b>MIAMI-DADE COUNTY FLORIDA</b>				Item Segment <b>TOTAL ALL Years ALL Phases:</b>					<b>\$4,472</b>	
				Item Number: <b>448996</b>					Item <b>TOTAL ALL Years ALL Phases ALL Segments:</b>	
									<b>\$4,472</b>	

MIAMI-DADE TRANSPORTATION PLANNING ORGANIZATION  
TRANSPORTATION IMPROVEMENT PROGRAM  
PRIMARY STATE HIGHWAYS AND INTERMODAL



**HIGHWAYS**

TPO Project No: **DT4490001**  
LRTP Ref: 06-10  
County: MIAMI-DADE  
Roadway ID: 87039500  
Lanes Exist: 2  
Lanes Improved:  
Lanes Added:  
Project Length: 0.020  
District: 6

Project Description: **SW 152 ST OVER CANAL 100-A BRIDGE #874423**

Type of Work: **BRIDGE REPLACEMENT**      SIS or Non-SIS: **No**

Extra Description:

		Proposed Funding (in \$000s)							
PHASE :	Funding Source	<2025	2024 - 2025	2025 - 2026	2026 - 2027	2027 - 2028	2028 - 2029	>2029	All Years
	ACBR	0	0	121	0	0	0	0	121
	LF	0	0	39	0	0	0	0	39
<b>PRELIMINARY ENGINEERING</b>	<b>Total</b>	<b>0</b>	<b>0</b>	<b>160</b>	<b>0</b>	<b>0</b>	<b>0</b>	<b>0</b>	<b>160</b>
	ACBR	0	0	0	0	0	1,069	0	1,069
	LF	0	0	0	0	0	335	0	335
<b>CONSTRUCTION</b>	<b>Total</b>	<b>0</b>	<b>0</b>	<b>0</b>	<b>0</b>	<b>0</b>	<b>1,404</b>	<b>0</b>	<b>1,404</b>

RESPONSIBLE AGENCY: **MIAMI-DADE COUNTY FLORIDA**

Item Segment **TOTAL ALL Years ALL Phases:** **\$1,564**

Item Number: **449000**

Item **TOTAL ALL Years ALL Phases ALL Segments:** **\$1,564**

TPO Project No: **DT4490071**  
LRTP Ref: 07-36  
County: MIAMI-DADE  
Roadway ID:  
Lanes Exist:  
Lanes Improved:  
Lanes Added:  
Project Length: 0.870  
District: 6

Project Description: **SR 934 / NE 79 ST W OF PELICAN HARBOR DR E OF ADVENTURE AVE**

Type of Work: **PD&E/EMO STUDY**      SIS or Non-SIS: **No**

Extra Description:

		Proposed Funding (in \$000s)							
PHASE :	Funding Source	<2025	2024 - 2025	2025 - 2026	2026 - 2027	2027 - 2028	2028 - 2029	>2029	All Years
		2,015	0	0	0	0	0	0	2,015
<b>PROJECT DEVELOPMENT AND ENVIRONMENTAL</b>	<b>Total</b>	<b>2,015</b>	<b>0</b>	<b>0</b>	<b>0</b>	<b>0</b>	<b>0</b>	<b>0</b>	<b>2,015</b>

RESPONSIBLE AGENCY: **FDOT**

Item Segment **TOTAL ALL Years ALL Phases:** **\$2,015**

Item Number: **449007**

Item **TOTAL ALL Years ALL Phases ALL Segments:** **\$62,536**

MIAMI-DADE TRANSPORTATION PLANNING ORGANIZATION  
TRANSPORTATION IMPROVEMENT PROGRAM  
PRIMARY STATE HIGHWAYS AND INTERMODAL



**HIGHWAYS**

TPO Project No: <b>DT4490072</b>	Project Description:	<b>SR 934 / NE 79 ST</b>	<b>W OF PELICAN HARBOR DR</b>	<b>E OF ADVENTURE AVE</b>
LRTP Ref: 06-10				
County: MIAMI-DADE				
Roadway ID: 87080000				
Lanes Exist: 6	Type of Work:	<b>BRIDGE REPLACEMENT</b>	SIS or Non-SIS: <b>No</b>	
Lanes Improved: 6	Extra Description:			
Lanes Added:				
Project Length: 0.870				
District: 6				

PHASE :		Proposed Funding (in \$000s)								
		Funding Source	<2025	2024 - 2025	2025 - 2026	2026 - 2027	2027 - 2028	2028 - 2029	>2029	All Years
PRELIMINARY ENGINEERING		ACBR	0	3,250	0	0	0	0	0	3,250
		<b>Total</b>	<b>0</b>	<b>3,250</b>	<b>0</b>	<b>0</b>	<b>0</b>	<b>0</b>	<b>0</b>	<b>3,250</b>
CONSTRUCTION		ACBR	0	0	0	0	57,271	0	0	57,271
		<b>Total</b>	<b>0</b>	<b>0</b>	<b>0</b>	<b>0</b>	<b>57,271</b>	<b>0</b>	<b>0</b>	<b>57,271</b>

RESPONSIBLE AGENCY: **FDOT**

Item Segment TOTAL ALL Years ALL Phases:	<b>\$60,521</b>
Item Number: <b>449007</b>	Item TOTAL ALL Years ALL Phases ALL Segments: <b>\$62,536</b>

TPO Project No: <b>DT4491331</b>	Project Description:	<b>SR A1A / HARDING AVE</b>	<b>AT 89 ST</b>
LRTP Ref: 06-09			
County: MIAMI-DADE			
Roadway ID: 87060001			
Lanes Exist: 3	Type of Work:	<b>TRAFFIC OPS IMPROVEMENT</b>	SIS or Non-SIS: <b>No</b>
Lanes Improved: 3	Extra Description:		
Lanes Added:			
Project Length: 0.132			
District: 6			

PHASE :		Proposed Funding (in \$000s)								
		Funding Source	<2025	2024 - 2025	2025 - 2026	2026 - 2027	2027 - 2028	2028 - 2029	>2029	All Years
PRELIMINARY ENGINEERING		DDR	114	0	0	0	0	0	0	114
		DIH	15	0	0	0	0	0	0	15
		DS	1	0	0	0	0	0	0	1
		<b>Total</b>	<b>130</b>	<b>0</b>	<b>0</b>	<b>0</b>	<b>0</b>	<b>0</b>	<b>0</b>	<b>130</b>
RAILROAD & UTILITIES		LF	0	65	0	0	0	0	0	65
		<b>Total</b>	<b>0</b>	<b>65</b>	<b>0</b>	<b>0</b>	<b>0</b>	<b>0</b>	<b>0</b>	<b>65</b>
CONSTRUCTION		TALU	0	436	0	0	0	0	0	436
		<b>Total</b>	<b>0</b>	<b>436</b>	<b>0</b>	<b>0</b>	<b>0</b>	<b>0</b>	<b>0</b>	<b>436</b>

RESPONSIBLE AGENCY: **FDOT**

Item Segment TOTAL ALL Years ALL Phases:	<b>\$631</b>
Item Number: <b>449133</b>	Item TOTAL ALL Years ALL Phases ALL Segments: <b>\$631</b>



MIAMI-DADE TRANSPORTATION PLANNING ORGANIZATION  
 TRANSPORTATION IMPROVEMENT PROGRAM  
 PRIMARY STATE HIGHWAYS AND INTERMODAL



**HIGHWAYS**

TPO Project No: **DT4492701**  
 LRTP Ref:  
 County: MIAMI-DADE  
 Roadway ID: 87030000  
 Lanes Exist: 4  
 Lanes Improved: 4  
 Lanes Added:  
 Project Length: 1.734  
 District: 6

Project Description: **SR 5/US-1/S DIXIE HWY/GRADE SEPARATION AT NE 163 STREET**

Type of Work: **TRANSPORTATION PLANNING** SIS or Non-SIS: **No**

Extra Description:

PHASE :		Proposed Funding (in \$000s)							All Years
		Funding Source	<2025	2024 - 2025	2025 - 2026	2026 - 2027	2027 - 2028	2028 - 2029	
	DDR	0	0	0	0	0	300	0	300
<b>PLANNING</b>	<b>Total</b>	<b>0</b>	<b>0</b>	<b>0</b>	<b>0</b>	<b>0</b>	<b>300</b>	<b>0</b>	<b>300</b>

RESPONSIBLE AGENCY: **FDOT**

Item Segment TOTAL ALL Years ALL Phases: **\$300**

Item Number: **449270** Item TOTAL ALL Years ALL Phases ALL Segments: **\$300**

TPO Project No: **DT4492711**  
 LRTP Ref:  
 County: MIAMI-DADE  
 Roadway ID: 87030000  
 Lanes Exist: 4  
 Lanes Improved: 4  
 Lanes Added:  
 Project Length: 1.202  
 District: 6

Project Description: **SR 5/US-1/S DIXIE HWY/GRADE SEPARATION AT NE 186 STREET**

Type of Work: **TRANSPORTATION PLANNING** SIS or Non-SIS: **No**

Extra Description:

PHASE :		Proposed Funding (in \$000s)							All Years
		Funding Source	<2025	2024 - 2025	2025 - 2026	2026 - 2027	2027 - 2028	2028 - 2029	
	DDR	0	0	0	0	0	300	0	300
<b>PLANNING</b>	<b>Total</b>	<b>0</b>	<b>0</b>	<b>0</b>	<b>0</b>	<b>0</b>	<b>300</b>	<b>0</b>	<b>300</b>

RESPONSIBLE AGENCY: **FDOT**

Item Segment TOTAL ALL Years ALL Phases: **\$300**

Item Number: **449271** Item TOTAL ALL Years ALL Phases ALL Segments: **\$300**

MIAMI-DADE TRANSPORTATION PLANNING ORGANIZATION  
TRANSPORTATION IMPROVEMENT PROGRAM  
PRIMARY STATE HIGHWAYS AND INTERMODAL



**HIGHWAYS**

TPO Project No: **DT4493601**  
LRTP Ref: 06-09  
County: MIAMI-DADE  
Roadway ID: 87030000  
Lanes Exist: 6  
Lanes Improved: 6  
Lanes Added:  
Project Length: 0.406  
District: 6

Project Description: **SR 5 / US 1 AND SW 17 AVE**

Type of Work: **SAFETY PROJECT**      SIS or Non-SIS: **No**

Extra Description:

PHASE :		Proposed Funding (in \$000s)								
		Funding Source	<2025	2024 - 2025	2025 - 2026	2026 - 2027	2027 - 2028	2028 - 2029	>2029	All Years
PRELIMINARY ENGINEERING		ACSS	148	0	0	0	0	0	0	148
		DDR	1	0	0	0	0	0	0	1
		DS	18	0	0	0	0	0	0	18
		HSP	144	0	0	0	0	0	0	144
<b>Total</b>			<b>311</b>	<b>0</b>	<b>0</b>	<b>0</b>	<b>0</b>	<b>0</b>	<b>0</b>	<b>311</b>
RAILROAD & UTILITIES		DS	0	21	0	0	0	0	0	21
<b>Total</b>			<b>0</b>	<b>21</b>	<b>0</b>	<b>0</b>	<b>0</b>	<b>0</b>	<b>0</b>	<b>21</b>
CONSTRUCTION		ACSS	0	1,594	0	0	0	0	0	1,594
<b>Total</b>			<b>0</b>	<b>1,594</b>	<b>0</b>	<b>0</b>	<b>0</b>	<b>0</b>	<b>0</b>	<b>1,594</b>

RESPONSIBLE AGENCY: **FDOT**

Item Segment **TOTAL ALL Years ALL Phases:** **\$1,926**  
Item Number: **449360**      Item **TOTAL ALL Years ALL Phases ALL Segments:** **\$1,926**

TPO Project No: **DT4493611**  
LRTP Ref: 06-10  
County: MIAMI-DADE  
Roadway ID: 87090000  
Lanes Exist: 2  
Lanes Improved:  
Lanes Added:  
Project Length: 0.220  
District: 6

Project Description: **SR 25 / NW 36 ST      E OF NW 10 AVE      W OF NW 11 AVE (NORTH LEG)**

Type of Work: **PEDESTRIAN SAFETY IMPROVEMENT**      SIS or Non-SIS: **No**

Extra Description:

PHASE :		Proposed Funding (in \$000s)								
		Funding Source	<2025	2024 - 2025	2025 - 2026	2026 - 2027	2027 - 2028	2028 - 2029	>2029	All Years
PRELIMINARY ENGINEERING		ACSA	5	0	0	0	0	0	0	5
		ACSS	113	0	0	0	0	0	0	113
		DS	58	0	0	0	0	0	0	58
		HSP	113	0	0	0	0	0	0	113
		SA	18	0	0	0	0	0	0	18
<b>Total</b>			<b>307</b>	<b>0</b>	<b>0</b>	<b>0</b>	<b>0</b>	<b>0</b>	<b>0</b>	<b>307</b>
		ACSS	36	0	0	0	0	0	0	36

MIAMI-DADE TRANSPORTATION PLANNING ORGANIZATION  
TRANSPORTATION IMPROVEMENT PROGRAM  
PRIMARY STATE HIGHWAYS AND INTERMODAL



**HIGHWAYS**

TPO Project No: <b>DT4493611</b>	Project Description: <b>SR 25 / NW 36 ST</b>	E OF NW 10 AVE	W OF NW 11 AVE (NORTH LEG)
LRTP Ref: 06-10			
County: MIAMI-DADE			
Roadway ID: 87090000			
Lanes Exist: 2	Type of Work: <b>PEDESTRIAN SAFETY IMPROVEMENT</b>	SIS or Non-SIS: <b>No</b>	
Lanes Improved:	Extra Description:		
Lanes Added:			
Project Length: 0.220			
District: 6			

PHASE :	Funding Source	Proposed Funding (in \$000s)							All Years
		<2025	2024 - 2025	2025 - 2026	2026 - 2027	2027 - 2028	2028 - 2029	>2029	
	ACSS	433	70	0	0	0	0	0	503
	DDR	277	0	0	0	0	0	0	277
	SA	110	0	0	0	0	0	0	110
<b>CONSTRUCTION</b>	<b>Total</b>	<b>856</b>	<b>70</b>	<b>0</b>	<b>0</b>	<b>0</b>	<b>0</b>	<b>0</b>	<b>926</b>

RESPONSIBLE AGENCY: FDOT

Item Segment TOTAL ALL Years ALL Phases: **\$1,233**  
Item Number: 449361 Item TOTAL ALL Years ALL Phases ALL Segments: **\$1,233**

TPO Project No: <b>DT4493621</b>	Project Description: <b>SR 860 / MIAMI GARDENS DR</b>	NE 6 AVE	W OF NE 10 AVE & NW 37 AVE
LRTP Ref: 06-09			
County: MIAMI-DADE			
Roadway ID: 87026000			
Lanes Exist: 4	Type of Work: <b>SAFETY PROJECT</b>	SIS or Non-SIS: <b>No</b>	
Lanes Improved: 4	Extra Description:		
Lanes Added:			
Project Length: 5.104			
District: 6			

PHASE :	Funding Source	Proposed Funding (in \$000s)							All Years
		<2025	2024 - 2025	2025 - 2026	2026 - 2027	2027 - 2028	2028 - 2029	>2029	
	ACSS	381	0	0	0	0	0	0	381
	DS	26	0	0	0	0	0	0	26
<b>PRELIMINARY ENGINEERING</b>	<b>Total</b>	<b>407</b>	<b>0</b>	<b>0</b>	<b>0</b>	<b>0</b>	<b>0</b>	<b>0</b>	<b>407</b>
	ACSS	0	130	25	0	0	0	0	155
<b>RIGHT OF WAY</b>	<b>Total</b>	<b>0</b>	<b>130</b>	<b>25</b>	<b>0</b>	<b>0</b>	<b>0</b>	<b>0</b>	<b>155</b>
	ACSS	0	0	0	2,217	0	0	0	2,217
<b>CONSTRUCTION</b>	<b>Total</b>	<b>0</b>	<b>0</b>	<b>0</b>	<b>2,217</b>	<b>0</b>	<b>0</b>	<b>0</b>	<b>2,217</b>

RESPONSIBLE AGENCY: FDOT

Item Segment TOTAL ALL Years ALL Phases: **\$2,779**  
Item Number: 449362 Item TOTAL ALL Years ALL Phases ALL Segments: **\$2,779**

MIAMI-DADE TRANSPORTATION PLANNING ORGANIZATION  
TRANSPORTATION IMPROVEMENT PROGRAM  
PRIMARY STATE HIGHWAYS AND INTERMODAL



**HIGHWAYS**

TPO Project No: **DT4493631**  
 LRTP Ref: 06-10  
 County: MIAMI-DADE  
 Roadway ID: 87085000  
 Lanes Exist: 4  
 Lanes Improved:  
 Lanes Added:  
 Project Length: 0.060  
 District: 6

Project Description: **SR 933 / NW 12 AVE AND NW 6 ST**

Type of Work: **TRAFFIC SIGNALS**

SIS or Non-SIS: **No**

Extra Description:

		Proposed Funding (in \$000s)							
PHASE :	Funding Source	<2025	2024 - 2025	2025 - 2026	2026 - 2027	2027 - 2028	2028 - 2029	>2029	All Years
	ACSS	165	0	0	0	0	0	0	165
	DS	7	0	0	0	0	0	0	7
	SA	117	0	0	0	0	0	0	117
<b>PRELIMINARY ENGINEERING</b>	<b>Total</b>	<b>289</b>	<b>0</b>	<b>0</b>	<b>0</b>	<b>0</b>	<b>0</b>	<b>0</b>	<b>289</b>
	ACSS	0	839	0	0	0	0	0	839
<b>CONSTRUCTION</b>	<b>Total</b>	<b>0</b>	<b>839</b>	<b>0</b>	<b>0</b>	<b>0</b>	<b>0</b>	<b>0</b>	<b>839</b>

RESPONSIBLE AGENCY: **FDOT**

Item Segment **TOTAL ALL Years ALL Phases:** **\$1,128**  
 Item Number: **449363**      Item **TOTAL ALL Years ALL Phases ALL Segments:** **\$1,128**

TPO Project No: **DT4493661**  
 LRTP Ref: 06-09  
 County: MIAMI-DADE  
 Roadway ID: 87240000  
 Lanes Exist: 6  
 Lanes Improved:  
 Lanes Added:  
 Project Length: 0.270  
 District: 6

Project Description: **SR 9 / NW 27 AVE AND NW 20 ST**

Type of Work: **INTERSECTION IMPROVEMENT**

SIS or Non-SIS: **No**

Extra Description:

		Proposed Funding (in \$000s)							
PHASE :	Funding Source	<2025	2024 - 2025	2025 - 2026	2026 - 2027	2027 - 2028	2028 - 2029	>2029	All Years
	ACSS	218	0	0	0	0	0	0	218
	DS	8	0	0	0	0	0	0	8
<b>PRELIMINARY ENGINEERING</b>	<b>Total</b>	<b>226</b>	<b>0</b>	<b>0</b>	<b>0</b>	<b>0</b>	<b>0</b>	<b>0</b>	<b>226</b>
	ACSS	0	0	984	0	0	0	0	984
<b>CONSTRUCTION</b>	<b>Total</b>	<b>0</b>	<b>0</b>	<b>984</b>	<b>0</b>	<b>0</b>	<b>0</b>	<b>0</b>	<b>984</b>

RESPONSIBLE AGENCY: **FDOT**

Item Segment **TOTAL ALL Years ALL Phases:** **\$1,210**  
 Item Number: **449366**      Item **TOTAL ALL Years ALL Phases ALL Segments:** **\$1,210**

MIAMI-DADE TRANSPORTATION PLANNING ORGANIZATION  
TRANSPORTATION IMPROVEMENT PROGRAM  
PRIMARY STATE HIGHWAYS AND INTERMODAL



**HIGHWAYS**

TPO Project No: **DT4493671**  
 LRTP Ref: 06-09  
 County: MIAMI-DADE  
 Roadway ID: 87001000  
 Lanes Exist: 6  
 Lanes Improved:  
 Lanes Added:  
 Project Length: 0.130  
 District: 6

Project Description: **SR 94 / KENDALL DRIVE AND SW 157 AVE**

Type of Work: **SAFETY PROJECT**      SIS or Non-SIS: **No**

Extra Description:

		Proposed Funding (in \$000s)							
PHASE :	Funding Source	<2025	2024 - 2025	2025 - 2026	2026 - 2027	2027 - 2028	2028 - 2029	>2029	All Years
	ACSS	156	0	0	0	0	0	0	156
	DS	25	0	0	0	0	0	0	25
<b>PRELIMINARY ENGINEERING</b>	<b>Total</b>	<b>181</b>	<b>0</b>	<b>0</b>	<b>0</b>	<b>0</b>	<b>0</b>	<b>0</b>	<b>181</b>
	ACSS	0	0	471	0	0	0	0	471
<b>CONSTRUCTION</b>	<b>Total</b>	<b>0</b>	<b>0</b>	<b>471</b>	<b>0</b>	<b>0</b>	<b>0</b>	<b>0</b>	<b>471</b>

RESPONSIBLE AGENCY: FDOT

Item Segment TOTAL ALL Years ALL Phases: **\$652**

Item Number: **449367**      Item TOTAL ALL Years ALL Phases ALL Segments: **\$652**

TPO Project No: **DT4493681**  
 LRTP Ref: 06-09  
 County: MIAMI-DADE  
 Roadway ID: 87020000  
 Lanes Exist: 6  
 Lanes Improved:  
 Lanes Added:  
 Project Length: 0.990  
 District: 6

Project Description: **SR 5 / US-1      MARLIN ROAD      SW 183 ST**

Type of Work: **SAFETY PROJECT**      SIS or Non-SIS: **No**

Extra Description:

		Proposed Funding (in \$000s)							
PHASE :	Funding Source	<2025	2024 - 2025	2025 - 2026	2026 - 2027	2027 - 2028	2028 - 2029	>2029	All Years
	ACSS	292	0	0	0	0	0	0	292
	DIH	30	0	0	0	0	0	0	30
	DS	8	0	0	0	0	0	0	8
<b>PRELIMINARY ENGINEERING</b>	<b>Total</b>	<b>330</b>	<b>0</b>	<b>0</b>	<b>0</b>	<b>0</b>	<b>0</b>	<b>0</b>	<b>330</b>
	ACSS	0	0	0	1,396	0	0	0	1,396
<b>CONSTRUCTION</b>	<b>Total</b>	<b>0</b>	<b>0</b>	<b>0</b>	<b>1,396</b>	<b>0</b>	<b>0</b>	<b>0</b>	<b>1,396</b>

RESPONSIBLE AGENCY: FDOT

Item Segment TOTAL ALL Years ALL Phases: **\$1,726**

Item Number: **449368**      Item TOTAL ALL Years ALL Phases ALL Segments: **\$1,726**

MIAMI-DADE TRANSPORTATION PLANNING ORGANIZATION  
TRANSPORTATION IMPROVEMENT PROGRAM  
PRIMARY STATE HIGHWAYS AND INTERMODAL



**HIGHWAYS**

TPO Project No: **DT4493691**  
 LRTP Ref: 06-09  
 County: MIAMI-DADE  
 Roadway ID: 87055000  
 Lanes Exist: 4  
 Lanes Improved:  
 Lanes Added:  
 Project Length: 0.140  
 District: 6

Project Description: **SR 986 / SUNSET DRIVE AND SR 826 SB OFF RAMP**

Type of Work: **INTERSECTION IMPROVEMENT**      SIS or Non-SIS: **No**

Extra Description:

PHASE :		Proposed Funding (in \$000s)							All Years
		<2025	2024 - 2025	2025 - 2026	2026 - 2027	2027 - 2028	2028 - 2029	>2029	
	Funding Source								
	ACSS	151	0	0	0	0	0	0	151
	DIH	18	0	0	0	0	0	0	18
<b>PRELIMINARY ENGINEERING</b>	<b>Total</b>	<b>169</b>	<b>0</b>	<b>0</b>	<b>0</b>	<b>0</b>	<b>0</b>	<b>0</b>	<b>169</b>
	ACSS	0	0	790	0	0	0	0	790
<b>CONSTRUCTION</b>	<b>Total</b>	<b>0</b>	<b>0</b>	<b>790</b>	<b>0</b>	<b>0</b>	<b>0</b>	<b>0</b>	<b>790</b>

RESPONSIBLE AGENCY: **FDOT**

Item Segment **TOTAL ALL Years ALL Phases:** **\$959**  
 Item Number: **449369**      Item **TOTAL ALL Years ALL Phases ALL Segments:** **\$959**

TPO Project No: **DT4493701**  
 LRTP Ref: 06-09  
 County: MIAMI-DADE  
 Roadway ID: 87090000  
 Lanes Exist: 6  
 Lanes Improved:  
 Lanes Added:  
 Project Length: 0.151  
 District: 6

Project Description: **SR 25 / OKEECHOBEE RD AND LINDSEY**

Type of Work: **INTERSECTION IMPROVEMENT**      SIS or Non-SIS: **No**

Extra Description:

PHASE :		Proposed Funding (in \$000s)							All Years
		<2025	2024 - 2025	2025 - 2026	2026 - 2027	2027 - 2028	2028 - 2029	>2029	
	Funding Source								
	ACSS	100	0	0	0	0	0	0	100
	DIH	15	10	0	0	0	0	0	25
<b>PRELIMINARY ENGINEERING</b>	<b>Total</b>	<b>115</b>	<b>10</b>	<b>0</b>	<b>0</b>	<b>0</b>	<b>0</b>	<b>0</b>	<b>125</b>
	ACSS	0	0	402	0	0	0	0	402
<b>CONSTRUCTION</b>	<b>Total</b>	<b>0</b>	<b>0</b>	<b>402</b>	<b>0</b>	<b>0</b>	<b>0</b>	<b>0</b>	<b>402</b>

RESPONSIBLE AGENCY: **FDOT**

Item Segment **TOTAL ALL Years ALL Phases:** **\$527**  
 Item Number: **449370**      Item **TOTAL ALL Years ALL Phases ALL Segments:** **\$527**

MIAMI-DADE TRANSPORTATION PLANNING ORGANIZATION  
 TRANSPORTATION IMPROVEMENT PROGRAM  
 PRIMARY STATE HIGHWAYS AND INTERMODAL



**HIGHWAYS**

TPO Project No: **DT4493711**  
 LRTP Ref: 06-09  
 County: MIAMI-DADE  
 Roadway ID: 87000256  
 Lanes Exist: 2  
 Lanes Improved: 2  
 Lanes Added:  
 Project Length: 0.754  
 District: 6

Project Description: **NORTH MIAMI AVE AND N 195 ST**

Type of Work: **INTERSECTION IMPROVEMENT**      SIS or Non-SIS: **No**

Extra Description:

PHASE :		Proposed Funding (in \$000s)							
		Funding Source	<2025	2024 - 2025	2025 - 2026	2026 - 2027	2027 - 2028	2028 - 2029	>2029
PRELIMINARY ENGINEERING	ACSS	74	0	0	0	0	0	0	74
	SA	35	0	0	0	0	0	0	35
	<b>Total</b>	<b>109</b>	<b>0</b>	<b>0</b>	<b>0</b>	<b>0</b>	<b>0</b>	<b>0</b>	<b>109</b>
CONSTRUCTION	ACSS	0	0	375	0	0	0	0	375
	LF	0	0	450	0	0	0	0	450
	<b>Total</b>	<b>0</b>	<b>0</b>	<b>825</b>	<b>0</b>	<b>0</b>	<b>0</b>	<b>0</b>	<b>825</b>

RESPONSIBLE AGENCY: **MIAMI-DADE COUNTY FLORIDA**

Item Segment TOTAL ALL Years ALL Phases: **\$934**  
 Item Number: **449371**      Item TOTAL ALL Years ALL Phases ALL Segments: **\$934**

TPO Project No: **DT4493721**  
 LRTP Ref: 06-09  
 County: MIAMI-DADE  
 Roadway ID: 87032504  
 Lanes Exist: 2  
 Lanes Improved: 2  
 Lanes Added:  
 Project Length: 0.007  
 District: 6

Project Description: **NORTH MIAMI AVE AND N 163 ST**

Type of Work: **INTERSECTION IMPROVEMENT**      SIS or Non-SIS: **No**

Extra Description:

PHASE :		Proposed Funding (in \$000s)							
		Funding Source	<2025	2024 - 2025	2025 - 2026	2026 - 2027	2027 - 2028	2028 - 2029	>2029
PRELIMINARY ENGINEERING	ACSS	90	0	0	0	0	0	0	90
	SU	75	0	0	0	0	0	0	75
	<b>Total</b>	<b>165</b>	<b>0</b>	<b>0</b>	<b>0</b>	<b>0</b>	<b>0</b>	<b>0</b>	<b>165</b>
CONSTRUCTION	ACSS	0	0	376	0	0	0	0	376
	SU	0	0	325	0	0	0	0	325
	<b>Total</b>	<b>0</b>	<b>0</b>	<b>701</b>	<b>0</b>	<b>0</b>	<b>0</b>	<b>0</b>	<b>701</b>

RESPONSIBLE AGENCY: **MIAMI-DADE COUNTY FLORIDA**

Item Segment TOTAL ALL Years ALL Phases: **\$866**  
 Item Number: **449372**      Item TOTAL ALL Years ALL Phases ALL Segments: **\$866**

MIAMI-DADE TRANSPORTATION PLANNING ORGANIZATION  
 TRANSPORTATION IMPROVEMENT PROGRAM  
 PRIMARY STATE HIGHWAYS AND INTERMODAL



**HIGHWAYS**

TPO Project No: **DT4493731**  
 LRTP Ref: 06-09  
 County: MIAMI-DADE  
 Roadway ID: 87900047  
 Lanes Exist: 2  
 Lanes Improved:  
 Lanes Added:  
 Project Length: 0.008  
 District: 6

Project Description: **SW 84 AVE AND SW 38 ST**

Type of Work: **ROUNDBOUT**

SIS or Non-SIS: **No**

Extra Description:

PHASE :		Proposed Funding (in \$000s)							All Years
		<2025	2024 - 2025	2025 - 2026	2026 - 2027	2027 - 2028	2028 - 2029	>2029	
	Funding Source								
	ACSS	91	0	0	0	0	0	0	91
	SU	76	0	0	0	0	0	0	76
<b>PRELIMINARY ENGINEERING</b>	<b>Total</b>	<b>167</b>	<b>0</b>	<b>0</b>	<b>0</b>	<b>0</b>	<b>0</b>	<b>0</b>	<b>167</b>
	ACSS	0	0	363	0	0	0	0	363
	SU	0	0	327	0	0	0	0	327
<b>CONSTRUCTION</b>	<b>Total</b>	<b>0</b>	<b>0</b>	<b>690</b>	<b>0</b>	<b>0</b>	<b>0</b>	<b>0</b>	<b>690</b>

RESPONSIBLE AGENCY: **MIAMI-DADE COUNTY FLORIDA**

Item Segment TOTAL ALL Years ALL Phases: **\$857**

Item Number: **449373**

Item TOTAL ALL Years ALL Phases ALL Segments: **\$857**

TPO Project No: **DT4494891**  
 LRTP Ref: 06-09  
 County: DIST/ST-WIDE  
 Roadway ID:  
 Lanes Exist:  
 Lanes Improved:  
 Lanes Added:  
 Project Length:  
 District: 6

Project Description: **DISTRICTWIDE MISCELLANEOUS STUDIES & RCI DATA COLLECTION**

Type of Work: **TRAFFIC ENGINEERING STUDY**

SIS or Non-SIS: **No**

Extra Description:

PHASE :		Proposed Funding (in \$000s)							All Years
		<2025	2024 - 2025	2025 - 2026	2026 - 2027	2027 - 2028	2028 - 2029	>2029	
	Funding Source								
	DIH	0	0	0	5	5	5	0	15
	DS	0	0	0	240	300	300	0	840
<b>PRELIMINARY ENGINEERING</b>	<b>Total</b>	<b>0</b>	<b>0</b>	<b>0</b>	<b>245</b>	<b>305</b>	<b>305</b>	<b>0</b>	<b>855</b>

RESPONSIBLE AGENCY: **FDOT**

Item Segment TOTAL ALL Years ALL Phases: **\$855**

Item Number: **449489**

Item TOTAL ALL Years ALL Phases ALL Segments: **\$855**



MIAMI-DADE TRANSPORTATION PLANNING ORGANIZATION  
 TRANSPORTATION IMPROVEMENT PROGRAM  
 PRIMARY STATE HIGHWAYS AND INTERMODAL



**HIGHWAYS**

TPO Project No: **DT4495831**  
 LRTP Ref:  
 County: MIAMI-DADE  
 Roadway ID: 87001000  
 Lanes Exist: 2  
 Lanes Improved: 2  
 Lanes Added:  
 Project Length: 1.641  
 District: 6

Project Description: **SR 94 / 88 ST / KENDALL DR**                      **SR 997 / KROME AVE**                      **SW 167 AVE**

Type of Work: **BIKE PATH/TRAIL**                                              SIS or Non-SIS: **No**

Extra Description:

PHASE :		Proposed Funding (in \$000s)								
		Funding Source	<2025	2024 - 2025	2025 - 2026	2026 - 2027	2027 - 2028	2028 - 2029	>2029	All Years
PRELIMINARY ENGINEERING		SU	0	0	0	0	0	309	0	309
		<b>Total</b>	<b>0</b>	<b>0</b>	<b>0</b>	<b>0</b>	<b>0</b>	<b>309</b>	<b>0</b>	<b>309</b>

RESPONSIBLE AGENCY: **FDOT**

Item Segment **TOTAL ALL Years ALL Phases:**                      **\$309**  
 Item Number: **449583**                      Item **TOTAL ALL Years ALL Phases ALL Segments:**                      **\$309**

TPO Project No: **DT4496641**  
 LRTP Ref: 06-09  
 County: MIAMI-DADE  
 Roadway ID: 87004000  
 Lanes Exist: 6  
 Lanes Improved:  
 Lanes Added:  
 Project Length: 0.417  
 District: 6

Project Description: **SR-112 / JULIA TUTTLE CAUSEWAY OVER INTRACOASTAL WATERWAY BR 870301**

Type of Work: **BRIDGE REHABILITATION**                                              SIS or Non-SIS: **Yes**

Extra Description:

PHASE :		Proposed Funding (in \$000s)								
		Funding Source	<2025	2024 - 2025	2025 - 2026	2026 - 2027	2027 - 2028	2028 - 2029	>2029	All Years
PRELIMINARY ENGINEERING		BRRP	0	614	0	0	0	0	0	614
		DIH	0	5	0	0	0	0	0	5
		<b>Total</b>	<b>0</b>	<b>619</b>	<b>0</b>	<b>0</b>	<b>0</b>	<b>0</b>	<b>0</b>	<b>619</b>
CONSTRUCTION		BRRP	0	0	0	5,746	1,178	0	0	6,924
		DIH	0	0	0	22	0	0	0	22
		<b>Total</b>	<b>0</b>	<b>0</b>	<b>0</b>	<b>5,768</b>	<b>1,178</b>	<b>0</b>	<b>0</b>	<b>6,946</b>

RESPONSIBLE AGENCY: **FDOT**

Item Segment **TOTAL ALL Years ALL Phases:**                      **\$7,565**  
 Item Number: **449664**                      Item **TOTAL ALL Years ALL Phases ALL Segments:**                      **\$7,565**

MIAMI-DADE TRANSPORTATION PLANNING ORGANIZATION  
TRANSPORTATION IMPROVEMENT PROGRAM  
PRIMARY STATE HIGHWAYS AND INTERMODAL



**HIGHWAYS**

TPO Project No: **DT4496651**  
 LRTP Ref: 06-09  
 County: MIAMI-DADE  
 Roadway ID: 87270000  
 Lanes Exist: 3  
 Lanes Improved: 3  
 Lanes Added:  
 Project Length: 1.361  
 District: 6

Project Description: **SR 9A / I-95 OVER MIAMI RIVER, BRIDGES 870356**

Type of Work: **BRIDGE - PAINTING**

SIS or Non-SIS: **Yes**

Extra Description:

PHASE :		Proposed Funding (in \$000s)							
		Funding Source	<2025	2024 - 2025	2025 - 2026	2026 - 2027	2027 - 2028	2028 - 2029	>2029
PRELIMINARY ENGINEERING	ACFP	0	0	705	0	0	0	0	705
	DIH	0	0	10	0	0	0	0	10
	<b>Total</b>	<b>0</b>	<b>0</b>	<b>715</b>	<b>0</b>	<b>0</b>	<b>0</b>	<b>0</b>	<b>715</b>
CONSTRUCTION	BRRP	0	0	0	0	3,672	0	0	3,672
	DDR	0	0	0	0	2,062	0	0	2,062
	DIH	0	0	0	0	28	0	0	28
	<b>Total</b>	<b>0</b>	<b>0</b>	<b>0</b>	<b>0</b>	<b>5,762</b>	<b>0</b>	<b>0</b>	<b>5,762</b>

RESPONSIBLE AGENCY: **FDOT**

Item Segment **TOTAL ALL Years ALL Phases:** **\$6,477**  
 Item Number: **449665**      Item **TOTAL ALL Years ALL Phases ALL Segments:** **\$6,477**

TPO Project No: **DT4496701**  
 LRTP Ref: 06-09  
 County: MIAMI-DADE  
 Roadway ID: 87038000  
 Lanes Exist: 2  
 Lanes Improved: 2  
 Lanes Added:  
 Project Length: 0.059  
 District: 6

Project Description: **SR 932 / NW 103 ST OVER FDOT/SFRC RR BRIDGES 870657,870722**

Type of Work: **BRIDGE - PAINTING**

SIS or Non-SIS: **No**

Extra Description:

PHASE :		Proposed Funding (in \$000s)							
		Funding Source	<2025	2024 - 2025	2025 - 2026	2026 - 2027	2027 - 2028	2028 - 2029	>2029
PRELIMINARY ENGINEERING	BRRP	0	0	151	0	0	0	0	151
	DIH	0	0	5	0	0	0	0	5
	<b>Total</b>	<b>0</b>	<b>0</b>	<b>156</b>	<b>0</b>	<b>0</b>	<b>0</b>	<b>0</b>	<b>156</b>
RAILROAD & UTILITIES	BRRP	0	0	0	0	50	0	0	50
	<b>Total</b>	<b>0</b>	<b>0</b>	<b>0</b>	<b>0</b>	<b>50</b>	<b>0</b>	<b>0</b>	<b>50</b>
	BRRP	0	0	0	0	1,031	0	0	1,031

MIAMI-DADE TRANSPORTATION PLANNING ORGANIZATION  
 TRANSPORTATION IMPROVEMENT PROGRAM  
 PRIMARY STATE HIGHWAYS AND INTERMODAL



**HIGHWAYS**

TPO Project No: **DT4496701**  
 LRTP Ref: 06-09  
 County: MIAMI-DADE  
 Roadway ID: 87038000  
 Lanes Exist: 2  
 Lanes Improved: 2  
 Lanes Added:  
 Project Length: 0.059  
 District: 6

Project Description: **SR 932 / NW 103 ST OVER FDOT/SFRC RR BRIDGES 870657,870722**

Type of Work: **BRIDGE - PAINTING**      SIS or Non-SIS: **No**

Extra Description:

PHASE :		Proposed Funding (in \$000s)							All Years
		Funding Source	<2025	2024 - 2025	2025 - 2026	2026 - 2027	2027 - 2028	2028 - 2029	
	DIH	0	0	0	0	11	0	0	11
<b>CONSTRUCTION</b>	<b>Total</b>	<b>0</b>	<b>0</b>	<b>0</b>	<b>0</b>	<b>1,042</b>	<b>0</b>	<b>0</b>	<b>1,042</b>

RESPONSIBLE AGENCY: **FDOT**

Item Segment TOTAL ALL Years ALL Phases: **\$1,248**

Item Number: **449670**      Item TOTAL ALL Years ALL Phases ALL Segments: **\$1,248**

TPO Project No: **DT4497101**  
 LRTP Ref: 06-10  
 County: MIAMI-DADE  
 Roadway ID: 87900044  
 Lanes Exist:  
 Lanes Improved:  
 Lanes Added:  
 Project Length: 4.297  
 District: 6

Project Description: **CITY OF MIAMI BEACH - SOUTH BEACH PEDESTRIAN PRIORITY ZONE**

Type of Work: **PEDESTRIAN SAFETY IMPROVEMENT**      SIS or Non-SIS: **No**

Extra Description:

PHASE :		Proposed Funding (in \$000s)							All Years
		Funding Source	<2025	2024 - 2025	2025 - 2026	2026 - 2027	2027 - 2028	2028 - 2029	
	CIGP	83	0	0	0	0	0	0	83
	LF	117	0	0	0	0	0	0	117
<b>PRELIMINARY ENGINEERING</b>	<b>Total</b>	<b>200</b>	<b>0</b>	<b>0</b>	<b>0</b>	<b>0</b>	<b>0</b>	<b>0</b>	<b>200</b>
	CIGP	0	833	0	0	0	0	0	833
	LF	0	833	0	0	0	0	0	833
<b>CONSTRUCTION</b>	<b>Total</b>	<b>0</b>	<b>1,666</b>	<b>0</b>	<b>0</b>	<b>0</b>	<b>0</b>	<b>0</b>	<b>1,666</b>

RESPONSIBLE AGENCY: **FDOT**

Item Segment TOTAL ALL Years ALL Phases: **\$1,866**

Item Number: **449710**      Item TOTAL ALL Years ALL Phases ALL Segments: **\$1,866**

MIAMI-DADE TRANSPORTATION PLANNING ORGANIZATION  
 TRANSPORTATION IMPROVEMENT PROGRAM  
 PRIMARY STATE HIGHWAYS AND INTERMODAL



**HIGHWAYS**

TPO Project No: **DT4497411**  
 LRTP Ref: 06-09  
 County: MIAMI-DADE  
 Roadway ID: 87060000  
 Lanes Exist: 3  
 Lanes Improved:  
 Lanes Added:  
 Project Length: 0.010  
 District: 6

Project Description: **SR A1A / COLLINS AVE NORTHBOUND  
 ON RAMP SR 856 WB BRIDGE 87S377**

Type of Work: **OVERHEAD SIGNING**      SIS or Non-SIS: **No**

Extra Description:

PHASE :		Proposed Funding (in \$000s)							
		Funding Source	<2025	2024 - 2025	2025 - 2026	2026 - 2027	2027 - 2028	2028 - 2029	>2029
PRELIMINARY ENGINEERING	DDR	60	0	0	0	0	0	0	60
	DIH	10	0	0	0	0	0	0	10
	<b>Total</b>	<b>70</b>	<b>0</b>	<b>0</b>	<b>0</b>	<b>0</b>	<b>0</b>	<b>0</b>	<b>70</b>
CONSTRUCTION	DDR	0	0	489	0	0	0	0	489
	DIH	0	0	11	0	0	0	0	11
	<b>Total</b>	<b>0</b>	<b>0</b>	<b>500</b>	<b>0</b>	<b>0</b>	<b>0</b>	<b>0</b>	<b>500</b>

RESPONSIBLE AGENCY: FDOT

Item Segment TOTAL ALL Years ALL Phases: **\$570**  
 Item Number: 449741      Item TOTAL ALL Years ALL Phases ALL Segments: **\$570**

TPO Project No: **DT4497421**  
 LRTP Ref: 06-09  
 County: MIAMI-DADE  
 Roadway ID: 87900046  
 Lanes Exist: 2  
 Lanes Improved: 2  
 Lanes Added:  
 Project Length: 0.516  
 District: 6

Project Description: **MIAMI-DADE COUNTY - SW 127TH AVE      SW 136 ST      SW 128 ST**

Type of Work: **WIDEN/RESURFACE EXIST LANES**      SIS or Non-SIS: **No**

Extra Description:

PHASE :		Proposed Funding (in \$000s)							
		Funding Source	<2025	2024 - 2025	2025 - 2026	2026 - 2027	2027 - 2028	2028 - 2029	>2029
PRELIMINARY ENGINEERING	LF	384	0	0	0	0	0	0	384
	<b>Total</b>	<b>384</b>	<b>0</b>	<b>0</b>	<b>0</b>	<b>0</b>	<b>0</b>	<b>0</b>	<b>384</b>
	CIGP	0	0	1,105	1,494	0	0	0	2,599
CONSTRUCTION	LF	0	0	1,105	1,494	0	0	0	2,599
	<b>Total</b>	<b>0</b>	<b>0</b>	<b>2,210</b>	<b>2,988</b>	<b>0</b>	<b>0</b>	<b>0</b>	<b>5,198</b>

RESPONSIBLE AGENCY: FDOT

Item Segment TOTAL ALL Years ALL Phases: **\$5,582**  
 Item Number: 449742      Item TOTAL ALL Years ALL Phases ALL Segments: **\$5,582**

MIAMI-DADE TRANSPORTATION PLANNING ORGANIZATION  
 TRANSPORTATION IMPROVEMENT PROGRAM  
 PRIMARY STATE HIGHWAYS AND INTERMODAL



**HIGHWAYS**

TPO Project No: **DT4497451**    Project Description: **SR 856 / WILLIAM LEHMAN CAUSEWAY    SR 5 / US-1    SR A1 / COLLINS AVE**

LRTP Ref:  
 County: MIAMI-DADE  
 Roadway ID: 87210000  
 Lanes Exist: 3  
 Lanes Improved: 3  
 Lanes Added:  
 Project Length: 2.103  
 District: 6

Type of Work: **PD&E/EMO STUDY**    SIS or Non-SIS: **No**

Extra Description:

PHASE :	Funding Source	Proposed Funding (in \$000s)							All Years
		<2025	2024 - 2025	2025 - 2026	2026 - 2027	2027 - 2028	2028 - 2029	>2029	
	DDR	0	1,150	0	0	0	0	0	1,150
	DIH	0	10	0	0	0	0	0	10
<b>PROJECT DEVELOPMENT AND ENVIRONMENTAL</b>	<b>Total</b>	<b>0</b>	<b>1,160</b>	<b>0</b>	<b>0</b>	<b>0</b>	<b>0</b>	<b>0</b>	<b>1,160</b>

RESPONSIBLE AGENCY: **FDOT**

Item Segment **TOTAL ALL Years ALL Phases:**    **\$1,160**  
 Item Number: **449745**    Item **TOTAL ALL Years ALL Phases ALL Segments:**    **\$1,160**

TPO Project No: **DT4497481**    Project Description: **SR 9336 / SW 392 STREET    SW 192 AVENUE    EVERGLADES NATIONAL PARK**

LRTP Ref:  
 County: MIAMI-DADE  
 Roadway ID: 87160000  
 Lanes Exist: 2  
 Lanes Improved: 2  
 Lanes Added:  
 Project Length: 7.072  
 District: 6

Type of Work: **TRANSPORTATION PLANNING**    SIS or Non-SIS: **No**

Extra Description:

PHASE :	Funding Source	Proposed Funding (in \$000s)							All Years
		<2025	2024 - 2025	2025 - 2026	2026 - 2027	2027 - 2028	2028 - 2029	>2029	
	DDR	0	0	0	0	0	1,000	0	1,000
	DIH	0	0	0	0	0	10	0	10
<b>PROJECT DEVELOPMENT AND ENVIRONMENTAL</b>	<b>Total</b>	<b>0</b>	<b>0</b>	<b>0</b>	<b>0</b>	<b>0</b>	<b>1,010</b>	<b>0</b>	<b>1,010</b>

RESPONSIBLE AGENCY: **FDOT**

Item Segment **TOTAL ALL Years ALL Phases:**    **\$1,010**  
 Item Number: **449748**    Item **TOTAL ALL Years ALL Phases ALL Segments:**    **\$1,010**

MIAMI-DADE TRANSPORTATION PLANNING ORGANIZATION  
TRANSPORTATION IMPROVEMENT PROGRAM  
PRIMARY STATE HIGHWAYS AND INTERMODAL



**HIGHWAYS**

TPO Project No: **DT4499441**  
LRTP Ref: 06-09  
County: MIAMI-DADE  
Roadway ID: 87060000  
Lanes Exist: 3  
Lanes Improved: 3  
Lanes Added:  
Project Length: 1.142  
District: 6

Project Description: **SR A1A / COLLINS AVE** **SR 907 / W 63 ST** **75 ST**

Type of Work: **RESURFACING** SIS or Non-SIS: **No**

Extra Description:

		Proposed Funding (in \$000s)							
PHASE :	Funding Source	<2025	2024 - 2025	2025 - 2026	2026 - 2027	2027 - 2028	2028 - 2029	>2029	All Years
	DDR	0	645	0	0	0	0	0	645
	DIH	30	0	0	0	0	0	0	30
	DS	60	0	0	0	0	0	0	60
<b>PRELIMINARY ENGINEERING</b>	<b>Total</b>	<b>90</b>	<b>645</b>	<b>0</b>	<b>0</b>	<b>0</b>	<b>0</b>	<b>0</b>	<b>735</b>
	DDR	0	0	0	3,663	0	0	0	3,663
	DIH	0	0	0	49	0	0	0	49
<b>CONSTRUCTION</b>	<b>Total</b>	<b>0</b>	<b>0</b>	<b>0</b>	<b>3,712</b>	<b>0</b>	<b>0</b>	<b>0</b>	<b>3,712</b>
	DDR	0	0	0	0	0	120	0	120
<b>ALTERNATIVE CONTRACTING INCENTIVES</b>	<b>Total</b>	<b>0</b>	<b>0</b>	<b>0</b>	<b>0</b>	<b>0</b>	<b>120</b>	<b>0</b>	<b>120</b>

RESPONSIBLE AGENCY: FDOT

Item Segment TOTAL ALL Years ALL Phases: **\$4,567**  
Item Number: **449944** Item TOTAL ALL Years ALL Phases ALL Segments: **\$4,567**

TPO Project No: **DT4499461**  
LRTP Ref: 06-09  
County: MIAMI-DADE  
Roadway ID: 87060000  
Lanes Exist: 6  
Lanes Improved: 6  
Lanes Added:  
Project Length: 1.257  
District: 6

Project Description: **SR A1A / COLLINS AVENUE** **4700 BLK** **SOUTH OF INDIAN CREEK DRIVE**

Type of Work: **RESURFACING** SIS or Non-SIS: **No**

Extra Description:

		Proposed Funding (in \$000s)							
PHASE :	Funding Source	<2025	2024 - 2025	2025 - 2026	2026 - 2027	2027 - 2028	2028 - 2029	>2029	All Years
	DDR	0	906	0	0	0	0	0	906
	DIH	50	0	0	0	0	0	0	50
	DS	32	0	0	0	0	0	0	32
<b>PRELIMINARY ENGINEERING</b>	<b>Total</b>	<b>82</b>	<b>906</b>	<b>0</b>	<b>0</b>	<b>0</b>	<b>0</b>	<b>0</b>	<b>988</b>
	DDR	0	0	0	1,857	0	0	0	1,857
	DIH	0	0	0	129	0	0	0	129
	SA	0	0	0	4,377	0	0	0	4,377

MIAMI-DADE TRANSPORTATION PLANNING ORGANIZATION  
TRANSPORTATION IMPROVEMENT PROGRAM  
PRIMARY STATE HIGHWAYS AND INTERMODAL



**HIGHWAYS**

TPO Project No: **DT4499461**    Project Description: **SR A1A / COLLINS AVENUE**    **4700 BLK**    **SOUTH OF INDIAN CREEK DRIVE**  
 LRTP Ref: 06-09

County: MIAMI-DADE  
 Roadway ID: 87060000  
 Lanes Exist: 6  
 Lanes Improved: 6  
 Lanes Added:  
 Project Length: 1.257  
 District: 6

Type of Work: **RESURFACING**    SIS or Non-SIS: **No**

Extra Description:

PHASE :		Proposed Funding (in \$000s)							
		Funding Source	<2025	2024 - 2025	2025 - 2026	2026 - 2027	2027 - 2028	2028 - 2029	>2029
<b>CONSTRUCTION</b>	<b>Total</b>	0	0	0	6,363	0	0	0	6,363
	DDR	0	0	0	0	0	380	0	380
<b>ALTERNATIVE CONTRACTING INCENTIVES</b>	<b>Total</b>	0	0	0	0	0	380	0	380

RESPONSIBLE AGENCY: **FDOT**

Item Segment **TOTAL ALL Years ALL Phases:**    **\$7,731**

Item Number: **449946**    Item **TOTAL ALL Years ALL Phases ALL Segments:**    **\$7,731**

TPO Project No: **DT4499471**    Project Description: **SR 916 / NW 135 ST**    **NW 47 AVE**    **NW 30 AVE**  
 LRTP Ref: 06-09

County: MIAMI-DADE  
 Roadway ID: 87008000  
 Lanes Exist: 2  
 Lanes Improved: 2  
 Lanes Added:  
 Project Length: 1.712  
 District: 6

Type of Work: **RESURFACING**    SIS or Non-SIS: **No**

Extra Description:

PHASE :		Proposed Funding (in \$000s)							
		Funding Source	<2025	2024 - 2025	2025 - 2026	2026 - 2027	2027 - 2028	2028 - 2029	>2029
<b>PRELIMINARY ENGINEERING</b>	DDR	659	0	0	0	0	0	0	659
	DIH	30	0	0	0	0	0	0	30
	DS	126	0	0	0	0	0	0	126
<b>PRELIMINARY ENGINEERING</b>	<b>Total</b>	<b>815</b>	<b>0</b>	<b>0</b>	<b>0</b>	<b>0</b>	<b>0</b>	<b>0</b>	<b>815</b>
<b>RAILROAD &amp; UTILITIES</b>	DDR	0	0	15	0	0	0	0	15
	<b>Total</b>	<b>0</b>	<b>0</b>	<b>15</b>	<b>0</b>	<b>0</b>	<b>0</b>	<b>0</b>	<b>15</b>
<b>CONSTRUCTION</b>	DDR	0	0	3,464	0	0	0	0	3,464
	DIH	0	0	94	0	0	0	0	94
	<b>Total</b>	<b>0</b>	<b>0</b>	<b>3,558</b>	<b>0</b>	<b>0</b>	<b>0</b>	<b>0</b>	<b>3,558</b>

MIAMI-DADE TRANSPORTATION PLANNING ORGANIZATION  
 TRANSPORTATION IMPROVEMENT PROGRAM  
 PRIMARY STATE HIGHWAYS AND INTERMODAL



**HIGHWAYS**

TPO Project No: **DT4499471**  
 LRTP Ref: 06-09  
 County: MIAMI-DADE  
 Roadway ID: 87008000  
 Lanes Exist: 2  
 Lanes Improved: 2  
 Lanes Added:  
 Project Length: 1.712  
 District: 6

Project Description: **SR 916 / NW 135 ST** **NW 47 AVE** **NW 30 AVE**

Type of Work: **RESURFACING** SIS or Non-SIS: **No**

Extra Description:

PHASE :

Funding Source	Proposed Funding (in \$000s)							
	<2025	2024 - 2025	2025 - 2026	2026 - 2027	2027 - 2028	2028 - 2029	>2029	All Years
DDR	0	0	0	160	0	0	0	160
<b>ALTERNATIVE CONTRACTING INCENTIVES</b>	<b>Total</b>	<b>0</b>	<b>0</b>	<b>0</b>	<b>160</b>	<b>0</b>	<b>0</b>	<b>160</b>

RESPONSIBLE AGENCY: **FDOT**

Item Segment **TOTAL ALL Years ALL Phases:** **\$4,548**

Item Number: **449947** Item **TOTAL ALL Years ALL Phases ALL Segments:** **\$4,548**

TPO Project No: **DT4499481**  
 LRTP Ref: 06-09  
 County: MIAMI-DADE  
 Roadway ID: 87072000  
 Lanes Exist: 2  
 Lanes Improved: 2  
 Lanes Added:  
 Project Length: 1.975  
 District: 6

Project Description: **SR 985 / SW 107 AVE** **SR 94 / SW 88 ST** **N OF SW 56 ST**

Type of Work: **RESURFACING** SIS or Non-SIS: **No**

Extra Description:

PHASE :

Funding Source	Proposed Funding (in \$000s)							
	<2025	2024 - 2025	2025 - 2026	2026 - 2027	2027 - 2028	2028 - 2029	>2029	All Years
DDR	853	0	0	0	0	0	0	853
DIH	20	0	0	0	0	0	0	20
DS	113	0	0	0	0	0	0	113
<b>PRELIMINARY ENGINEERING</b>	<b>Total</b>	<b>986</b>	<b>0</b>	<b>0</b>	<b>0</b>	<b>0</b>	<b>0</b>	<b>986</b>
DDR	0	0	0	5,740	0	0	0	5,740
DIH	0	0	0	126	0	0	0	126
SA	0	0	0	5	0	0	0	5
<b>CONSTRUCTION</b>	<b>Total</b>	<b>0</b>	<b>0</b>	<b>5,871</b>	<b>0</b>	<b>0</b>	<b>0</b>	<b>5,871</b>
DDR	0	0	0	0	300	0	0	300
<b>ALTERNATIVE CONTRACTING INCENTIVES</b>	<b>Total</b>	<b>0</b>	<b>0</b>	<b>0</b>	<b>300</b>	<b>0</b>	<b>0</b>	<b>300</b>



MIAMI-DADE TRANSPORTATION PLANNING ORGANIZATION  
 TRANSPORTATION IMPROVEMENT PROGRAM  
 PRIMARY STATE HIGHWAYS AND INTERMODAL



**HIGHWAYS**

RESPONSIBLE AGENCY: **FDOT**

Item Segment TOTAL ALL Years ALL Phases: **\$7,157**

Item Number: **449948**      Item TOTAL ALL Years ALL Phases ALL Segments: **\$7,157**

TPO Project No: **DT4509611**  
 LRTP Ref: **06-10**  
 County: **MIAMI-DADE**  
 Roadway ID: **87000757**  
 Lanes Exist: **2**  
 Lanes Improved: **2**  
 Lanes Added:  
 Project Length: **0.020**  
 District: **6**

Project Description: **MATHESON HAMMOCK RD OVER  
 MATHESON HAMMOCK CANAL BRIDGE  
 #874294**

Type of Work: **BRIDGE REPLACEMENT**      SIS or Non-SIS: **No**

Extra Description:

PHASE :		Proposed Funding (in \$000s)							
		Funding Source	<2025	2024 - 2025	2025 - 2026	2026 - 2027	2027 - 2028	2028 - 2029	>2029
PRELIMINARY ENGINEERING	GFBZ	0	0	445	0	0	0	0	445
	LF	0	0	145	0	0	0	0	145
	<b>Total</b>	<b>0</b>	<b>0</b>	<b>590</b>	<b>0</b>	<b>0</b>	<b>0</b>	<b>0</b>	<b>590</b>
CONSTRUCTION	GFBZ	0	0	0	0	2,972	0	0	2,972
	LF	0	0	0	0	974	0	0	974
	<b>Total</b>	<b>0</b>	<b>0</b>	<b>0</b>	<b>0</b>	<b>3,946</b>	<b>0</b>	<b>0</b>	<b>3,946</b>

RESPONSIBLE AGENCY: **FDOT**

Item Segment TOTAL ALL Years ALL Phases: **\$4,536**

Item Number: **450961**      Item TOTAL ALL Years ALL Phases ALL Segments: **\$4,536**

TPO Project No: **DT4509781**  
 LRTP Ref: **06-10**  
 County: **MIAMI-DADE**  
 Roadway ID: **87000027**  
 Lanes Exist: **2**  
 Lanes Improved: **2**  
 Lanes Added:  
 Project Length: **0.055**  
 District: **6**

Project Description: **SW 147 AVE      AT CANAL C-102, BRIDGE  
 #874443**

Type of Work: **BRIDGE REPLACEMENT**      SIS or Non-SIS: **No**

Extra Description:

PHASE :		Proposed Funding (in \$000s)							
		Funding Source	<2025	2024 - 2025	2025 - 2026	2026 - 2027	2027 - 2028	2028 - 2029	>2029
PRELIMINARY ENGINEERING	GFBZ	0	209	0	0	0	0	0	209
	LF	0	66	0	0	0	0	0	66
	<b>Total</b>	<b>0</b>	<b>275</b>	<b>0</b>	<b>0</b>	<b>0</b>	<b>0</b>	<b>0</b>	<b>275</b>
	GFBZ	0	0	0	1,272	0	0	0	1,272

MIAMI-DADE TRANSPORTATION PLANNING ORGANIZATION  
 TRANSPORTATION IMPROVEMENT PROGRAM  
 PRIMARY STATE HIGHWAYS AND INTERMODAL



**HIGHWAYS**

TPO Project No: **DT4509781**  
 LRTP Ref: 06-10  
 County: MIAMI-DADE  
 Roadway ID: 87000027  
 Lanes Exist: 2  
 Lanes Improved: 2  
 Lanes Added:  
 Project Length: 0.055  
 District: 6

Project Description: **SW 147 AVE AT CANAL C-102, BRIDGE #874443**

Type of Work: **BRIDGE REPLACEMENT** SIS or Non-SIS: **No**

Extra Description:

PHASE :		Proposed Funding (in \$000s)							
		Funding Source	<2025	2024 - 2025	2025 - 2026	2026 - 2027	2027 - 2028	2028 - 2029	>2029
	LF	0	0	0	407	0	0	0	407
<b>CONSTRUCTION</b>	<b>Total</b>	<b>0</b>	<b>0</b>	<b>0</b>	<b>1,679</b>	<b>0</b>	<b>0</b>	<b>0</b>	<b>1,679</b>

RESPONSIBLE AGENCY: **FDOT**

Item Segment **TOTAL ALL Years ALL Phases:** **\$1,954**

Item Number: **450978** Item **TOTAL ALL Years ALL Phases ALL Segments:** **\$1,954**

TPO Project No: **DT4510331**  
 LRTP Ref: 06-09  
 County: MIAMI-DADE  
 Roadway ID: 87220000  
 Lanes Exist: 6  
 Lanes Improved: 6  
 Lanes Added:  
 Project Length: 0.268  
 District: 6

Project Description: **SR 969 / NW 72 AVE AT SR 948 / NW 36 ST**

Type of Work: **INTERSECTION IMPROVEMENT** SIS or Non-SIS: **No**

Extra Description:

PHASE :		Proposed Funding (in \$000s)							
		Funding Source	<2025	2024 - 2025	2025 - 2026	2026 - 2027	2027 - 2028	2028 - 2029	>2029
	SA	15	0	0	0	0	0	0	15
<b>PRELIMINARY ENGINEERING</b>	<b>Total</b>	<b>15</b>	<b>0</b>	<b>0</b>	<b>0</b>	<b>0</b>	<b>0</b>	<b>0</b>	<b>15</b>
	ACSS	0	0	483	0	0	0	0	483
	SA	0	0	19	0	0	0	0	19
<b>CONSTRUCTION</b>	<b>Total</b>	<b>0</b>	<b>0</b>	<b>502</b>	<b>0</b>	<b>0</b>	<b>0</b>	<b>0</b>	<b>502</b>

RESPONSIBLE AGENCY: **FDOT**

Item Segment **TOTAL ALL Years ALL Phases:** **\$517**

Item Number: **451033** Item **TOTAL ALL Years ALL Phases ALL Segments:** **\$517**

MIAMI-DADE TRANSPORTATION PLANNING ORGANIZATION  
TRANSPORTATION IMPROVEMENT PROGRAM  
PRIMARY STATE HIGHWAYS AND INTERMODAL



**HIGHWAYS**

TPO Project No: **DT4510341**  
 LRTP Ref: 06-10  
 County: MIAMI-DADE  
 Roadway ID: 87090000  
 Lanes Exist: 4  
 Lanes Improved: 4  
 Lanes Added:  
 Project Length: 0.021  
 District: 6

Project Description: **SR 25 / NW 36 ST AT NW 18 AVE**

Type of Work: **PEDESTRIAN SAFETY IMPROVEMENT** SIS or Non-SIS: **No**

Extra Description:

		Proposed Funding (in \$000s)							
PHASE :	Funding Source	<2025	2024 - 2025	2025 - 2026	2026 - 2027	2027 - 2028	2028 - 2029	>2029	All Years
	DIH	40	0	0	0	0	0	0	40
<b>PRELIMINARY ENGINEERING</b>	<b>Total</b>	<b>40</b>	<b>0</b>	<b>0</b>	<b>0</b>	<b>0</b>	<b>0</b>	<b>0</b>	<b>40</b>
	ACSS	0	123	8	1	0	0	0	132
	SA	0	3	1	1	0	0	0	5
<b>RIGHT OF WAY</b>	<b>Total</b>	<b>0</b>	<b>126</b>	<b>9</b>	<b>2</b>	<b>0</b>	<b>0</b>	<b>0</b>	<b>137</b>
	ACSS	0	0	0	169	0	0	0	169
	SA	0	0	0	38	0	0	0	38
<b>CONSTRUCTION</b>	<b>Total</b>	<b>0</b>	<b>0</b>	<b>0</b>	<b>207</b>	<b>0</b>	<b>0</b>	<b>0</b>	<b>207</b>

RESPONSIBLE AGENCY: **FDOT**

Item Segment **TOTAL ALL Years ALL Phases:** **\$384**  
 Item Number: **451034** Item **TOTAL ALL Years ALL Phases ALL Segments:** **\$384**

TPO Project No: **DT4510351**  
 LRTP Ref: 06-10  
 County: MIAMI-DADE  
 Roadway ID: 87240000  
 Lanes Exist: 4  
 Lanes Improved: 4  
 Lanes Added:  
 Project Length: 0.630  
 District: 6

Project Description: **SR 9 AND NW 22 AVE**

Type of Work: **PEDESTRIAN SAFETY IMPROVEMENT** SIS or Non-SIS: **No**

Extra Description:

		Proposed Funding (in \$000s)							
PHASE :	Funding Source	<2025	2024 - 2025	2025 - 2026	2026 - 2027	2027 - 2028	2028 - 2029	>2029	All Years
	ACSS	338	0	0	0	0	0	0	338
	DIH	10	0	0	0	0	0	0	10
<b>PRELIMINARY ENGINEERING</b>	<b>Total</b>	<b>348</b>	<b>0</b>	<b>0</b>	<b>0</b>	<b>0</b>	<b>0</b>	<b>0</b>	<b>348</b>
	ACSS	0	0	0	1,153	0	0	0	1,153

MIAMI-DADE TRANSPORTATION PLANNING ORGANIZATION  
 TRANSPORTATION IMPROVEMENT PROGRAM  
 PRIMARY STATE HIGHWAYS AND INTERMODAL



**HIGHWAYS**

TPO Project No: **DT4510351**  
 LRTP Ref: 06-10  
 County: MIAMI-DADE  
 Roadway ID: 87240000  
 Lanes Exist: 4  
 Lanes Improved: 4  
 Lanes Added:  
 Project Length: 0.630  
 District: 6

Project Description: **SR 9 AND NW 22 AVE**

Type of Work: **PEDESTRIAN SAFETY IMPROVEMENT**      SIS or Non-SIS: **No**

Extra Description:

PHASE :		Proposed Funding (in \$000s)							All Years
		Funding Source	<2025	2024 - 2025	2025 - 2026	2026 - 2027	2027 - 2028	2028 - 2029	
CONSTRUCTION	SA	0	0	0	33	0	0	0	33
<b>Total</b>		<b>0</b>	<b>0</b>	<b>0</b>	<b>1,186</b>	<b>0</b>	<b>0</b>	<b>0</b>	<b>1,186</b>

RESPONSIBLE AGENCY: **FDOT**

Item Segment **TOTAL ALL Years ALL Phases:**      **\$1,534**

Item Number: **451035**      Item **TOTAL ALL Years ALL Phases ALL Segments:**      **\$1,534**

TPO Project No: **DT4510361**  
 LRTP Ref: 06-09  
 County: MIAMI-DADE  
 Roadway ID: 87001000  
 Lanes Exist: 6  
 Lanes Improved: 6  
 Lanes Added:  
 Project Length: 0.180  
 District: 6

Project Description: **SR 94 / SW 88 ST**

**W OF SW 92 AVE**

**SW 9100 BLOCK**

Type of Work: **INTERSECTION IMPROVEMENT**      SIS or Non-SIS: **No**

Extra Description:

PHASE :		Proposed Funding (in \$000s)							All Years
		Funding Source	<2025	2024 - 2025	2025 - 2026	2026 - 2027	2027 - 2028	2028 - 2029	
<b>PRELIMINARY ENGINEERING</b>	ACSS	150	0	0	0	0	0	0	150
	DIH	25	0	0	0	0	0	0	25
	SA	29	0	0	0	0	0	0	29
	<b>Total</b>	<b>204</b>	<b>0</b>	<b>0</b>	<b>0</b>	<b>0</b>	<b>0</b>	<b>0</b>	<b>204</b>
<b>RIGHT OF WAY</b>	ACSS	0	0	219	57	0	0	0	276
	SA	0	62	5	3	0	0	0	70
	<b>Total</b>	<b>0</b>	<b>62</b>	<b>224</b>	<b>60</b>	<b>0</b>	<b>0</b>	<b>0</b>	<b>346</b>
	ACSS	0	0	0	0	627	0	0	627

MIAMI-DADE TRANSPORTATION PLANNING ORGANIZATION  
 TRANSPORTATION IMPROVEMENT PROGRAM  
 PRIMARY STATE HIGHWAYS AND INTERMODAL



**HIGHWAYS**

TPO Project No: **DT4510361**  
 LRTP Ref: 06-09  
 County: MIAMI-DADE  
 Roadway ID: 87001000  
 Lanes Exist: 6  
 Lanes Improved: 6  
 Lanes Added:  
 Project Length: 0.180  
 District: 6

Project Description: **SR 94 / SW 88 ST** **W OF SW 92 AVE** **SW 9100 BLOCK**

Type of Work: **INTERSECTION IMPROVEMENT** SIS or Non-SIS: **No**

Extra Description:

		Proposed Funding (in \$000s)							
PHASE :	Funding Source	<2025	2024 - 2025	2025 - 2026	2026 - 2027	2027 - 2028	2028 - 2029	>2029	All Years
	SA	0	0	0	0	45	0	0	45
<b>CONSTRUCTION</b>	<b>Total</b>	<b>0</b>	<b>0</b>	<b>0</b>	<b>0</b>	<b>672</b>	<b>0</b>	<b>0</b>	<b>672</b>

RESPONSIBLE AGENCY: **FDOT**

Item Segment TOTAL ALL Years ALL Phases: **\$1,222**

Item Number: **451036** Item TOTAL ALL Years ALL Phases ALL Segments: **\$1,222**

TPO Project No: **DT4510371**  
 LRTP Ref: 06-10  
 County: MIAMI-DADE  
 Roadway ID: 87053000  
 Lanes Exist: 4  
 Lanes Improved: 4  
 Lanes Added:  
 Project Length: 0.100  
 District: 6

Project Description: **SR 968 / WEST FLAGLER ST** **E OF SW 48 COURT** **W OF SW 48 AVE**

Type of Work: **PEDESTRIAN SAFETY IMPROVEMENT** SIS or Non-SIS: **No**

Extra Description:

		Proposed Funding (in \$000s)							
PHASE :	Funding Source	<2025	2024 - 2025	2025 - 2026	2026 - 2027	2027 - 2028	2028 - 2029	>2029	All Years
	ACSS	186	0	0	0	0	0	0	186
	SA	10	0	0	0	0	0	0	10
<b>PRELIMINARY ENGINEERING</b>	<b>Total</b>	<b>196</b>	<b>0</b>	<b>0</b>	<b>0</b>	<b>0</b>	<b>0</b>	<b>0</b>	<b>196</b>
	ACSS	0	0	0	563	0	0	0	563
	SA	0	0	0	20	0	0	0	20
<b>CONSTRUCTION</b>	<b>Total</b>	<b>0</b>	<b>0</b>	<b>0</b>	<b>583</b>	<b>0</b>	<b>0</b>	<b>0</b>	<b>583</b>

RESPONSIBLE AGENCY: **FDOT**

Item Segment TOTAL ALL Years ALL Phases: **\$779**

Item Number: **451037** Item TOTAL ALL Years ALL Phases ALL Segments: **\$779**

MIAMI-DADE TRANSPORTATION PLANNING ORGANIZATION  
TRANSPORTATION IMPROVEMENT PROGRAM  
PRIMARY STATE HIGHWAYS AND INTERMODAL



**HIGHWAYS**

TPO Project No: **DT4510381**  
 LRTP Ref: 06-10  
 County: MIAMI-DADE  
 Roadway ID: 87240000  
 Lanes Exist: 5  
 Lanes Improved: 5  
 Lanes Added:  
 Project Length: 0.180  
 District: 6

Project Description: **SR 9 / NW 27 AVE BETWEEN NW 80 ST AND NW 83 ST**

Type of Work: **PEDESTRIAN SAFETY IMPROVEMENT**      SIS or Non-SIS: **No**

Extra Description:

		Proposed Funding (in \$000s)							
PHASE :	Funding Source	<2025	2024 - 2025	2025 - 2026	2026 - 2027	2027 - 2028	2028 - 2029	>2029	All Years
	ACSA	10	0	0	0	0	0	0	10
	ACSS	230	0	0	0	0	0	0	230
	SA	5	0	0	0	0	0	0	5
<b>PRELIMINARY ENGINEERING</b>	<b>Total</b>	<b>245</b>	<b>0</b>	<b>0</b>	<b>0</b>	<b>0</b>	<b>0</b>	<b>0</b>	<b>245</b>
	ACSS	0	0	121	2	0	0	0	123
	DDR	0	25	0	0	0	0	0	25
	SA	0	83	1	8	0	0	0	92
<b>RIGHT OF WAY</b>	<b>Total</b>	<b>0</b>	<b>108</b>	<b>122</b>	<b>10</b>	<b>0</b>	<b>0</b>	<b>0</b>	<b>240</b>
	ACSS	0	0	0	717	0	0	0	717
	SA	0	0	0	49	0	0	0	49
<b>CONSTRUCTION</b>	<b>Total</b>	<b>0</b>	<b>0</b>	<b>0</b>	<b>766</b>	<b>0</b>	<b>0</b>	<b>0</b>	<b>766</b>

RESPONSIBLE AGENCY: **FDOT**

Item Segment **TOTAL ALL Years ALL Phases:** **\$1,251**

Item Number: **451038**      Item **TOTAL ALL Years ALL Phases ALL Segments:** **\$1,251**

TPO Project No: **DT4510391**  
 LRTP Ref: 06-10  
 County: MIAMI-DADE  
 Roadway ID: 87260380  
 Lanes Exist: 1  
 Lanes Improved: 1  
 Lanes Added:  
 Project Length: 0.404  
 District: 6

Project Description: **SR 826 SOUTHBOUND OFF RAMP TO EASTBOUND SW 8 ST**

Type of Work: **PEDESTRIAN SAFETY IMPROVEMENT**      SIS or Non-SIS: **Yes**

Extra Description:

		Proposed Funding (in \$000s)							
PHASE :	Funding Source	<2025	2024 - 2025	2025 - 2026	2026 - 2027	2027 - 2028	2028 - 2029	>2029	All Years
	SA	50	0	0	0	0	0	0	50
<b>PRELIMINARY ENGINEERING</b>	<b>Total</b>	<b>50</b>	<b>0</b>	<b>0</b>	<b>0</b>	<b>0</b>	<b>0</b>	<b>0</b>	<b>50</b>
	ACSS	0	0	476	0	0	0	0	476

MIAMI-DADE TRANSPORTATION PLANNING ORGANIZATION  
TRANSPORTATION IMPROVEMENT PROGRAM  
PRIMARY STATE HIGHWAYS AND INTERMODAL



**HIGHWAYS**

TPO Project No: **DT4510391**  
 LRTP Ref: 06-10  
 County: MIAMI-DADE  
 Roadway ID: 87260380  
 Lanes Exist: 1  
 Lanes Improved: 1  
 Lanes Added:  
 Project Length: 0.404  
 District: 6

Project Description: **SR 826 SOUTHBOUND OFF RAMP TO EASTBOUND SW 8 ST**

Type of Work: **PEDESTRIAN SAFETY IMPROVEMENT**      SIS or Non-SIS: **Yes**

Extra Description:

PHASE :		Proposed Funding (in \$000s)							All Years
		Funding Source	<2025	2024 - 2025	2025 - 2026	2026 - 2027	2027 - 2028	2028 - 2029	
CONSTRUCTION	SA	0	0	19	0	0	0	0	19
<b>Total</b>		<b>0</b>	<b>0</b>	<b>495</b>	<b>0</b>	<b>0</b>	<b>0</b>	<b>0</b>	<b>495</b>

RESPONSIBLE AGENCY: **FDOT**

Item Segment **TOTAL ALL Years ALL Phases:**      **\$545**

Item Number: **451039**      Item **TOTAL ALL Years ALL Phases ALL Segments:**      **\$545**

TPO Project No: **DT4510491**  
 LRTP Ref: 06-10  
 County: MIAMI-DADE  
 Roadway ID: 87250000  
 Lanes Exist: 4  
 Lanes Improved:  
 Lanes Added:  
 Project Length: 2.060  
 District: 6

Project Description: **SR 944 / NW 54 ST      NW 32 AVE      NW 12 AVE**

Type of Work: **SAFETY PROJECT**      SIS or Non-SIS: **No**

Extra Description:

PHASE :		Proposed Funding (in \$000s)							All Years
		Funding Source	<2025	2024 - 2025	2025 - 2026	2026 - 2027	2027 - 2028	2028 - 2029	
PRELIMINARY ENGINEERING	ACSS	58	0	0	0	0	0	0	58
	DDR	367	0	0	0	0	0	0	367
	DIH	35	0	0	0	0	0	0	35
	<b>Total</b>	<b>460</b>	<b>0</b>	<b>0</b>	<b>0</b>	<b>0</b>	<b>0</b>	<b>0</b>	<b>460</b>
RIGHT OF WAY	ACSS	0	25	44	2	0	0	0	71
	SA	0	6	1	4	0	0	0	11
	<b>Total</b>	<b>0</b>	<b>31</b>	<b>45</b>	<b>6</b>	<b>0</b>	<b>0</b>	<b>0</b>	<b>82</b>
	ACSS	0	0	0	1,789	0	0	0	1,789

MIAMI-DADE TRANSPORTATION PLANNING ORGANIZATION  
 TRANSPORTATION IMPROVEMENT PROGRAM  
 PRIMARY STATE HIGHWAYS AND INTERMODAL



**HIGHWAYS**

TPO Project No: **DT4510491**  
 LRTP Ref: 06-10  
 County: MIAMI-DADE  
 Roadway ID: 87250000  
 Lanes Exist: 4  
 Lanes Improved:  
 Lanes Added:  
 Project Length: 2.060  
 District: 6

Project Description: **SR 944 / NW 54 ST** **NW 32 AVE** **NW 12 AVE**

Type of Work: **SAFETY PROJECT** SIS or Non-SIS: **No**

Extra Description:

		Proposed Funding (in \$000s)							
PHASE :	Funding Source	<2025	2024 - 2025	2025 - 2026	2026 - 2027	2027 - 2028	2028 - 2029	>2029	All Years
	SA	0	0	0	0	85	0	0	85
<b>CONSTRUCTION</b>	<b>Total</b>	<b>0</b>	<b>0</b>	<b>0</b>	<b>1,789</b>	<b>85</b>	<b>0</b>	<b>0</b>	<b>1,874</b>

RESPONSIBLE AGENCY: **FDOT**

Item Segment TOTAL ALL Years ALL Phases: **\$2,416**

Item Number: **451049** Item TOTAL ALL Years ALL Phases ALL Segments: **\$2,416**

TPO Project No: **DT4510531**  
 LRTP Ref: 06-10  
 County: MIAMI-DADE  
 Roadway ID: 87060000  
 Lanes Exist: 6  
 Lanes Improved:  
 Lanes Added:  
 Project Length: 1.000  
 District: 6

Project Description: **SR A1A / COLLINS AVE** **S OF SR 826** **N OF 178 ST**

Type of Work: **PEDESTRIAN SAFETY IMPROVEMENT** SIS or Non-SIS: **No**

Extra Description:

		Proposed Funding (in \$000s)							
PHASE :	Funding Source	<2025	2024 - 2025	2025 - 2026	2026 - 2027	2027 - 2028	2028 - 2029	>2029	All Years
	ACSS	214	0	0	0	0	0	0	214
	DIH	3	0	0	0	0	0	0	3
<b>PRELIMINARY ENGINEERING</b>	<b>Total</b>	<b>217</b>	<b>0</b>	<b>0</b>	<b>0</b>	<b>0</b>	<b>0</b>	<b>0</b>	<b>217</b>
	ACSS	0	0	925	0	0	0	0	925
	SA	0	0	33	0	0	0	0	33
<b>CONSTRUCTION</b>	<b>Total</b>	<b>0</b>	<b>0</b>	<b>958</b>	<b>0</b>	<b>0</b>	<b>0</b>	<b>0</b>	<b>958</b>

RESPONSIBLE AGENCY: **FDOT**

Item Segment TOTAL ALL Years ALL Phases: **\$1,175**

Item Number: **451053** Item TOTAL ALL Years ALL Phases ALL Segments: **\$1,175**



MIAMI-DADE TRANSPORTATION PLANNING ORGANIZATION  
TRANSPORTATION IMPROVEMENT PROGRAM  
PRIMARY STATE HIGHWAYS AND INTERMODAL



**HIGHWAYS**

TPO Project No: **DT4510931**  
 LRTP Ref: 06-10  
 County: DIST/ST-WIDE  
 Roadway ID:  
 Lanes Exist:  
 Lanes Improved:  
 Lanes Added:  
 Project Length:  
 District: 6

Project Description: **DISTRICTWIDE TRAFFIC ENGINEERING DATA COLLECTION CONTRACT**

Type of Work: **TRAFFIC CONTROL DEVICES/SYSTEM**      SIS or Non-SIS: **No**

Extra Description:

PHASE :		Proposed Funding (in \$000s)								
		Funding Source	<2025	2024 - 2025	2025 - 2026	2026 - 2027	2027 - 2028	2028 - 2029	>2029	All Years
		DIH	0	5	5	5	5	5	0	25
		DS	0	300	300	240	300	300	0	1,440
<b>PRELIMINARY ENGINEERING</b>		<b>Total</b>	<b>0</b>	<b>305</b>	<b>305</b>	<b>245</b>	<b>305</b>	<b>305</b>	<b>0</b>	<b>1,465</b>

RESPONSIBLE AGENCY: **FDOT**

Item Segment **TOTAL ALL Years ALL Phases:** **\$1,465**

Item Number: **451093**      Item **TOTAL ALL Years ALL Phases ALL Segments:** **\$1,465**

TPO Project No: **DT4511221**  
 LRTP Ref: 06-09  
 County: MIAMI-DADE  
 Roadway ID: 87038000  
 Lanes Exist: 3  
 Lanes Improved: 3  
 Lanes Added:  
 Project Length: 1.994  
 District: 6

Project Description: **SR 932 / WEST 49 ST      SR 826      WEST 4 AVE**

Type of Work: **INTERSECTION IMPROVEMENT**      SIS or Non-SIS: **No**

Extra Description:

PHASE :		Proposed Funding (in \$000s)								
		Funding Source	<2025	2024 - 2025	2025 - 2026	2026 - 2027	2027 - 2028	2028 - 2029	>2029	All Years
		ACSS	331	0	0	0	0	0	0	331
		SA	20	0	0	0	0	0	0	20
<b>PRELIMINARY ENGINEERING</b>		<b>Total</b>	<b>351</b>	<b>0</b>	<b>0</b>	<b>0</b>	<b>0</b>	<b>0</b>	<b>0</b>	<b>351</b>
		ACSS	0	0	75	10	0	0	0	85
		SA	0	45	3	2	0	0	0	50
<b>RIGHT OF WAY</b>		<b>Total</b>	<b>0</b>	<b>45</b>	<b>78</b>	<b>12</b>	<b>0</b>	<b>0</b>	<b>0</b>	<b>135</b>
		ACSS	0	0	0	1,617	0	0	0	1,617
		SA	0	0	0	55	0	0	0	55
<b>CONSTRUCTION</b>		<b>Total</b>	<b>0</b>	<b>0</b>	<b>0</b>	<b>1,672</b>	<b>0</b>	<b>0</b>	<b>0</b>	<b>1,672</b>

RESPONSIBLE AGENCY: **FDOT**

Item Segment **TOTAL ALL Years ALL Phases:** **\$2,158**

Item Number: **451122**      Item **TOTAL ALL Years ALL Phases ALL Segments:** **\$2,158**

MIAMI-DADE TRANSPORTATION PLANNING ORGANIZATION  
TRANSPORTATION IMPROVEMENT PROGRAM  
PRIMARY STATE HIGHWAYS AND INTERMODAL



**HIGHWAYS**

TPO Project No: **DT4511231**  
LRTP Ref: 06-10  
County: MIAMI-DADE  
Roadway ID: 87030000  
Lanes Exist: 3  
Lanes Improved: 3  
Lanes Added:  
Project Length: 2.538  
District: 6

Project Description: **SR 5 / BISCAYNE BLVD NE 123 ST NE 163 ST**

Type of Work: **PEDESTRIAN SAFETY IMPROVEMENT** SIS or Non-SIS: **No**

Extra Description:

		Proposed Funding (in \$000s)							
PHASE :	Funding Source	<2025	2024 - 2025	2025 - 2026	2026 - 2027	2027 - 2028	2028 - 2029	>2029	All Years
	DDR	889	0	0	0	0	0	0	889
	DIH	10	10	5	0	0	0	0	25
<b>PRELIMINARY ENGINEERING</b>	<b>Total</b>	<b>899</b>	<b>10</b>	<b>5</b>	<b>0</b>	<b>0</b>	<b>0</b>	<b>0</b>	<b>914</b>
	ACSS	0	0	150	232	0	0	0	382
	SA	0	13	150	22	29	0	0	214
<b>RIGHT OF WAY</b>	<b>Total</b>	<b>0</b>	<b>13</b>	<b>300</b>	<b>254</b>	<b>29</b>	<b>0</b>	<b>0</b>	<b>596</b>
	ACSS	0	0	0	0	3,445	0	0	3,445
	SA	0	0	0	0	56	0	0	56
<b>CONSTRUCTION</b>	<b>Total</b>	<b>0</b>	<b>0</b>	<b>0</b>	<b>0</b>	<b>3,501</b>	<b>0</b>	<b>0</b>	<b>3,501</b>

RESPONSIBLE AGENCY: **FDOT**

Item Segment **TOTAL ALL Years ALL Phases:** **\$5,011**  
Item Number: **451123** Item **TOTAL ALL Years ALL Phases ALL Segments:** **\$5,011**

TPO Project No: **DT4511241**  
LRTP Ref: 06-10  
County: MIAMI-DADE  
Roadway ID: 87240000  
Lanes Exist: 6  
Lanes Improved: 6  
Lanes Added:  
Project Length: 2.040  
District: 6

Project Description: **SR 9 / NW 27 AVE NW 7 ST NW 36 ST**

Type of Work: **PEDESTRIAN SAFETY IMPROVEMENT** SIS or Non-SIS: **No**

Extra Description:

		Proposed Funding (in \$000s)							
PHASE :	Funding Source	<2025	2024 - 2025	2025 - 2026	2026 - 2027	2027 - 2028	2028 - 2029	>2029	All Years
	ACSS	451	0	0	0	0	0	0	451
	SA	25	0	0	0	0	0	0	25
<b>PRELIMINARY ENGINEERING</b>	<b>Total</b>	<b>476</b>	<b>0</b>	<b>0</b>	<b>0</b>	<b>0</b>	<b>0</b>	<b>0</b>	<b>476</b>
	ACSS	0	0	45	2	0	0	0	47
	DS	0	0	0	5	0	0	0	5
	SA	0	11	3	1	0	0	0	15
<b>RIGHT OF WAY</b>	<b>Total</b>	<b>0</b>	<b>11</b>	<b>48</b>	<b>8</b>	<b>0</b>	<b>0</b>	<b>0</b>	<b>67</b>

MIAMI-DADE TRANSPORTATION PLANNING ORGANIZATION  
TRANSPORTATION IMPROVEMENT PROGRAM  
PRIMARY STATE HIGHWAYS AND INTERMODAL



**HIGHWAYS**

TPO Project No: **DT4511241**  
LRTP Ref: 06-10  
County: MIAMI-DADE  
Roadway ID: 87240000  
Lanes Exist: 6  
Lanes Improved: 6  
Lanes Added:  
Project Length: 2.040  
District: 6

Project Description: **SR 9 / NW 27 AVE** **NW 7 ST** **NW 36 ST**

Type of Work: **PEDESTRIAN SAFETY IMPROVEMENT** SIS or Non-SIS: **No**

Extra Description:

PHASE :		Proposed Funding (in \$000s)								
		Funding Source	<2025	2024 - 2025	2025 - 2026	2026 - 2027	2027 - 2028	2028 - 2029	>2029	All Years
RAILROAD & UTILITIES		SA	0	0	0	0	15	0	0	15
		<b>Total</b>	<b>0</b>	<b>0</b>	<b>0</b>	<b>0</b>	<b>15</b>	<b>0</b>	<b>0</b>	<b>15</b>
		ACSS	0	0	0	0	2,639	0	0	2,639
		SA	0	0	0	0	56	0	0	56
CONSTRUCTION		<b>Total</b>	<b>0</b>	<b>0</b>	<b>0</b>	<b>0</b>	<b>2,695</b>	<b>0</b>	<b>0</b>	<b>2,695</b>

RESPONSIBLE AGENCY: FDOT

Item Segment TOTAL ALL Years ALL Phases: **\$3,253**  
Item Number: 451124 Item TOTAL ALL Years ALL Phases ALL Segments: **\$4,515**

TPO Project No: **DT4511242**  
LRTP Ref:  
County: MIAMI-DADE  
Roadway ID: 87240000  
Lanes Exist: 6  
Lanes Improved: 6  
Lanes Added:  
Project Length: 0.140  
District: 6

Project Description: **SR 9 / NW 27 AVENUE** **AT NW 11 ST**

Type of Work: **PEDESTRIAN SAFETY IMPROVEMENT** SIS or Non-SIS: **No**

Extra Description:

PHASE :		Proposed Funding (in \$000s)								
		Funding Source	<2025	2024 - 2025	2025 - 2026	2026 - 2027	2027 - 2028	2028 - 2029	>2029	All Years
PRELIMINARY ENGINEERING		DDR	183	0	0	0	0	0	0	183
		DIH	25	0	0	0	0	0	0	25
		<b>Total</b>	<b>208</b>	<b>0</b>	<b>0</b>	<b>0</b>	<b>0</b>	<b>0</b>	<b>0</b>	<b>208</b>
		ACSS	0	0	0	0	1,054	0	0	1,054
CONSTRUCTION		<b>Total</b>	<b>0</b>	<b>0</b>	<b>0</b>	<b>0</b>	<b>1,054</b>	<b>0</b>	<b>0</b>	<b>1,054</b>

RESPONSIBLE AGENCY: FDOT

Item Segment TOTAL ALL Years ALL Phases: **\$1,262**  
Item Number: 451124 Item TOTAL ALL Years ALL Phases ALL Segments: **\$4,515**

MIAMI-DADE TRANSPORTATION PLANNING ORGANIZATION  
 TRANSPORTATION IMPROVEMENT PROGRAM  
 PRIMARY STATE HIGHWAYS AND INTERMODAL



**HIGHWAYS**

TPO Project No: **DT4513962**  
 LRTP Ref: \_\_\_\_\_  
 County: MIAMI-DADE  
 Roadway ID: 87522500  
 Lanes Exist: 2  
 Lanes Improved: 2  
 Lanes Added: \_\_\_\_\_  
 Project Length: 0.033  
 District: 6

Project Description: **VENETIAN CAUSEWAY BRIDGE #874473**

Type of Work: **BRIDGE REPLACEMENT**      SIS or Non-SIS: **No**

Extra Description:

PHASE :		Proposed Funding (in \$000s)							All Years
		Funding Source	<2025	2024 - 2025	2025 - 2026	2026 - 2027	2027 - 2028	2028 - 2029	
PRELIMINARY ENGINEERING	SA	0	20	0	0	0	0	0	20
	SU	0	631	0	0	0	0	0	631
	<b>Total</b>	<b>0</b>	<b>651</b>	<b>0</b>	<b>0</b>	<b>0</b>	<b>0</b>	<b>0</b>	<b>651</b>
CONSTRUCTION	SA	0	0	0	0	100	0	0	100
	SU	0	0	0	0	9,778	0	0	9,778
	<b>Total</b>	<b>0</b>	<b>0</b>	<b>0</b>	<b>0</b>	<b>9,878</b>	<b>0</b>	<b>0</b>	<b>9,878</b>

RESPONSIBLE AGENCY: **FDOT**

Item Segment TOTAL ALL Years ALL Phases: **\$10,529**  
 Item Number: 451396      Item TOTAL ALL Years ALL Phases ALL Segments: **\$10,529**

TPO Project No: **DT4514091**  
 LRTP Ref: 06-09  
 County: DIST/ST-WIDE  
 Roadway ID: \_\_\_\_\_  
 Lanes Exist: \_\_\_\_\_  
 Lanes Improved: \_\_\_\_\_  
 Lanes Added: \_\_\_\_\_  
 Project Length: \_\_\_\_\_  
 District: 6

Project Description: **DISTRICTWIDE PROPERTY MANAGEMENT BY DISTRICT RIGHT-OF-WAY ADMIN**

Type of Work: **RIGHT OF WAY ACTIVITIES**      SIS or Non-SIS: **No**

Extra Description:

PHASE :		Proposed Funding (in \$000s)							All Years
		Funding Source	<2025	2024 - 2025	2025 - 2026	2026 - 2027	2027 - 2028	2028 - 2029	
RIGHT OF WAY	DIH	550	550	550	550	550	550	0	3,300
	<b>Total</b>	<b>550</b>	<b>550</b>	<b>550</b>	<b>550</b>	<b>550</b>	<b>550</b>	<b>0</b>	<b>3,300</b>

RESPONSIBLE AGENCY: **FDOT**

Item Segment TOTAL ALL Years ALL Phases: **\$3,300**  
 Item Number: 451409      Item TOTAL ALL Years ALL Phases ALL Segments: **\$5,298**

MIAMI-DADE TRANSPORTATION PLANNING ORGANIZATION  
TRANSPORTATION IMPROVEMENT PROGRAM  
PRIMARY STATE HIGHWAYS AND INTERMODAL



**HIGHWAYS**

TPO Project No: **DT4514092**  
 LRTP Ref: 06-09  
 County: DIST/ST-WIDE  
 Roadway ID:  
 Lanes Exist:  
 Lanes Improved:  
 Lanes Added:  
 Project Length:  
 District: 6

Project Description: **DISTRICTWIDE RIGHT-OF-WAY  
SUPPORT SVCS BY DISTICT RIGHT-OF-WAY ADMIN**

Type of Work: **RIGHT OF WAY ACTIVITIES**      SIS or Non-SIS: **No**  
 Extra Description:

PHASE :		Proposed Funding (in \$000s)							All Years
		Funding Source	<2025	2024 - 2025	2025 - 2026	2026 - 2027	2027 - 2028	2028 - 2029	
	DIH	100	0	0	0	0	0	0	100
	DS	600	600	600	0	0	0	0	1,800
<b>RIGHT OF WAY</b>	<b>Total</b>	<b>700</b>	<b>600</b>	<b>600</b>	<b>0</b>	<b>0</b>	<b>0</b>	<b>0</b>	<b>1,900</b>

RESPONSIBLE AGENCY: **FDOT**

Item Segment **TOTAL ALL Years ALL Phases:** **\$1,900**  
 Item Number: **451409**      Item **TOTAL ALL Years ALL Phases ALL Segments:** **\$5,298**

TPO Project No: **DT4514093**  
 LRTP Ref: 06-09  
 County: DIST/ST-WIDE  
 Roadway ID:  
 Lanes Exist:  
 Lanes Improved:  
 Lanes Added:  
 Project Length:  
 District: 6

Project Description: **DISTRICTWIDE RIGHT-OF-WAY  
AQUISITION SVCS BY DISTICT RIGHT-OF-WAY ADMIN**

Type of Work: **RIGHT OF WAY ACTIVITIES**      SIS or Non-SIS: **No**  
 Extra Description:

PHASE :		Proposed Funding (in \$000s)							All Years
		Funding Source	<2025	2024 - 2025	2025 - 2026	2026 - 2027	2027 - 2028	2028 - 2029	
	DIH	50	0	0	0	0	0	0	50
	DS	10	10	10	8	10	0	0	48
<b>RIGHT OF WAY</b>	<b>Total</b>	<b>60</b>	<b>10</b>	<b>10</b>	<b>8</b>	<b>10</b>	<b>0</b>	<b>0</b>	<b>98</b>

RESPONSIBLE AGENCY: **FDOT**

Item Segment **TOTAL ALL Years ALL Phases:** **\$98**  
 Item Number: **451409**      Item **TOTAL ALL Years ALL Phases ALL Segments:** **\$5,298**

MIAMI-DADE TRANSPORTATION PLANNING ORGANIZATION  
TRANSPORTATION IMPROVEMENT PROGRAM  
PRIMARY STATE HIGHWAYS AND INTERMODAL



**HIGHWAYS**

TPO Project No: **DT4516571**  
 LRTP Ref: 06-10  
 County: MIAMI-DADE  
 Roadway ID: 87001500  
 Lanes Exist: 2  
 Lanes Improved:  
 Lanes Added:  
 Project Length: 1.164  
 District: 6

Project Description: **KENDALL DRIVE SHARED USE PATH**

Type of Work: **BIKE PATH/TRAIL**      SIS or Non-SIS: **No**

Extra Description:

PHASE :		Proposed Funding (in \$000s)							
		Funding Source	<2025	2024 - 2025	2025 - 2026	2026 - 2027	2027 - 2028	2028 - 2029	>2029
	LF	0	0	0	0	180	0	0	180
	TALU	0	0	0	0	725	0	0	725
<b>CONSTRUCTION</b>	<b>Total</b>	<b>0</b>	<b>0</b>	<b>0</b>	<b>0</b>	<b>905</b>	<b>0</b>	<b>0</b>	<b>905</b>

RESPONSIBLE AGENCY: **FDOT**

Item Segment **TOTAL ALL Years ALL Phases:** **\$905**  
 Item Number: **451657**      Item **TOTAL ALL Years ALL Phases ALL Segments:** **\$905**

TPO Project No: **DT4522131**  
 LRTP Ref: 06-10  
 County: DIST/ST-WIDE  
 Roadway ID:  
 Lanes Exist:  
 Lanes Improved:  
 Lanes Added:  
 Project Length: 87.809  
 District: 6

Project Description: **DISTRICTWIDE RUMBLESTRIP INITIATIVE AND LANE DEPARTURE**

Type of Work: **SAFETY PROJECT**      SIS or Non-SIS: **Yes**

Extra Description:

PHASE :		Proposed Funding (in \$000s)							
		Funding Source	<2025	2024 - 2025	2025 - 2026	2026 - 2027	2027 - 2028	2028 - 2029	>2029
	DIH	30	0	0	0	0	0	0	30
	DS	0	0	0	0	0	0	0	0
<b>PRELIMINARY ENGINEERING</b>	<b>Total</b>	<b>30</b>	<b>0</b>	<b>0</b>	<b>0</b>	<b>0</b>	<b>0</b>	<b>0</b>	<b>30</b>
	ACSS	1,293	62	0	0	0	0	0	1,355
	DDR	50	0	0	0	0	0	0	50
<b>CONSTRUCTION</b>	<b>Total</b>	<b>1,343</b>	<b>62</b>	<b>0</b>	<b>0</b>	<b>0</b>	<b>0</b>	<b>0</b>	<b>1,405</b>

RESPONSIBLE AGENCY: **FDOT**

Item Segment **TOTAL ALL Years ALL Phases:** **\$1,435**  
 Item Number: **452213**      Item **TOTAL ALL Years ALL Phases ALL Segments:** **\$1,435**

MIAMI-DADE TRANSPORTATION PLANNING ORGANIZATION  
 TRANSPORTATION IMPROVEMENT PROGRAM  
 PRIMARY STATE HIGHWAYS AND INTERMODAL



**HIGHWAYS**

TPO Project No: **DT4522931**  
 LRTP Ref:  
 County: MIAMI-DADE  
 Roadway ID: 87034000  
 Lanes Exist: 4  
 Lanes Improved: 4  
 Lanes Added:  
 Project Length: 0.684  
 District: 6

Project Description: **SR 915 / NE 6 AVE AT NE 125 ST TO NE 135 ST**

Type of Work: **PEDESTRIAN SAFETY IMPROVEMENT** SIS or Non-SIS: **No**

Extra Description:

PHASE :		Proposed Funding (in \$000s)							All Years
		Funding Source	<2025	2024 - 2025	2025 - 2026	2026 - 2027	2027 - 2028	2028 - 2029	
	DIH	0	0	0	0	10	0	0	10
	DS	0	0	0	0	258	0	0	258
<b>PRELIMINARY ENGINEERING</b>	<b>Total</b>	<b>0</b>	<b>0</b>	<b>0</b>	<b>0</b>	<b>268</b>	<b>0</b>	<b>0</b>	<b>268</b>

RESPONSIBLE AGENCY: **FDOT**

Item Segment **TOTAL ALL Years ALL Phases:** **\$268**  
 Item Number: **452293** Item **TOTAL ALL Years ALL Phases ALL Segments:** **\$268**

TPO Project No: **DT4524281**  
 LRTP Ref:  
 County: MIAMI-DADE  
 Roadway ID:  
 Lanes Exist:  
 Lanes Improved:  
 Lanes Added:  
 Project Length: 0.805  
 District: 6

Project Description: **TOWN OF BAY HARBOUR ISLANDS - BROAD CAUSEWAY BRIDGE PD&E STUDY**

Type of Work: **PD&E/EMO STUDY** SIS or Non-SIS: **No**

Extra Description:

PHASE :		Proposed Funding (in \$000s)							All Years
		Funding Source	<2025	2024 - 2025	2025 - 2026	2026 - 2027	2027 - 2028	2028 - 2029	
		10	0	0	0	0	0	0	10
<b>PROJECT DEVELOPMENT AND ENVIRONMENTAL</b>	<b>Total</b>	<b>10</b>	<b>0</b>	<b>0</b>	<b>0</b>	<b>0</b>	<b>0</b>	<b>0</b>	<b>10</b>

RESPONSIBLE AGENCY: **FDOT**

Item Segment **TOTAL ALL Years ALL Phases:** **\$10**  
 Item Number: **452428** Item **TOTAL ALL Years ALL Phases ALL Segments:** **\$10**

MIAMI-DADE TRANSPORTATION PLANNING ORGANIZATION  
TRANSPORTATION IMPROVEMENT PROGRAM  
PRIMARY STATE HIGHWAYS AND INTERMODAL



**HIGHWAYS**

TPO Project No: <b>DT4525571</b>	Project Description: <b>SR 934 / NORMANDY DR</b>	<b>W OF BAY DRIVE WEST</b>	<b>W OF RUE VERSAILLES</b>
LRTP Ref:			
County: <b>MIAMI-DADE</b>			
Roadway ID: <b>87080347</b>			
Lanes Exist: <b>3</b>	Type of Work: <b>RESURFACING</b>	SIS or Non-SIS: <b>No</b>	
Lanes Improved: <b>3</b>	Extra Description:		
Lanes Added:			
Project Length: <b>0.919</b>			
District: <b>6</b>			

PHASE :		Proposed Funding (in \$000s)							All Years
		<2025	2024 - 2025	2025 - 2026	2026 - 2027	2027 - 2028	2028 - 2029	>2029	
<b>PRELIMINARY ENGINEERING</b>	Funding Source	0	333	0	0	0	0	0	333
	DDR	0	333	0	0	0	0	0	333
	DIH	0	10	0	0	0	0	0	10
<b>Total</b>		<b>0</b>	<b>343</b>	<b>0</b>	<b>0</b>	<b>0</b>	<b>0</b>	<b>0</b>	<b>343</b>
<b>CONSTRUCTION</b>	Funding Source	0	0	0	172	0	0	0	172
	DIH	0	0	0	172	0	0	0	172
	SA	0	0	0	1,667	0	0	0	1,667
<b>Total</b>		<b>0</b>	<b>0</b>	<b>0</b>	<b>1,839</b>	<b>0</b>	<b>0</b>	<b>0</b>	<b>1,839</b>

RESPONSIBLE AGENCY: **FDOT**

Item Segment **TOTAL ALL Years ALL Phases:** **\$2,182**  
Item Number: **452557**      Item **TOTAL ALL Years ALL Phases ALL Segments:** **\$2,182**

TPO Project No: <b>DT4525591</b>	Project Description: <b>SR 916 AT I-95 &amp; SR 922</b>	<b>NW 5 AVE</b>	<b>NW 4 AVE</b>
LRTP Ref:			
County: <b>MIAMI-DADE</b>			
Roadway ID: <b>87008001</b>			
Lanes Exist: <b>3</b>	Type of Work: <b>RESURFACING</b>	SIS or Non-SIS: <b>No</b>	
Lanes Improved: <b>3</b>	Extra Description:		
Lanes Added:			
Project Length: <b>0.487</b>			
District: <b>6</b>			

PHASE :		Proposed Funding (in \$000s)							All Years
		<2025	2024 - 2025	2025 - 2026	2026 - 2027	2027 - 2028	2028 - 2029	>2029	
<b>PRELIMINARY ENGINEERING</b>	Funding Source	0	207	0	0	0	0	0	207
	DDR	0	207	0	0	0	0	0	207
	DIH	0	10	0	0	0	0	0	10
<b>Total</b>		<b>0</b>	<b>217</b>	<b>0</b>	<b>0</b>	<b>0</b>	<b>0</b>	<b>0</b>	<b>217</b>
<b>CONSTRUCTION</b>	Funding Source	0	0	0	273	0	0	0	273
	DDR	0	0	0	273	0	0	0	273
	DIH	0	0	0	246	0	0	0	246
<b>Total</b>		<b>0</b>	<b>0</b>	<b>0</b>	<b>1,462</b>	<b>0</b>	<b>0</b>	<b>0</b>	<b>1,462</b>

RESPONSIBLE AGENCY: **FDOT**

Item Segment **TOTAL ALL Years ALL Phases:** **\$1,679**  
Item Number: **452559**      Item **TOTAL ALL Years ALL Phases ALL Segments:** **\$1,679**



MIAMI-DADE TRANSPORTATION PLANNING ORGANIZATION  
 TRANSPORTATION IMPROVEMENT PROGRAM  
 PRIMARY STATE HIGHWAYS AND INTERMODAL



**HIGHWAYS**

TPO Project No: **DT4525601**    Project Description: **SR 985 / NW 107 AVE**    **N OF FLAGLER ST**    **N OF SR 836 / DOLPHIN XWY**

LRTP Ref:  
 County: MIAMI-DADE  
 Roadway ID: 87072000  
 Lanes Exist: 3  
 Lanes Improved: 3  
 Lanes Added:  
 Project Length: 0.777  
 District: 6

Description:    Type of Work: **RESURFACING**    SIS or Non-SIS: **No**

		Proposed Funding (in \$000s)							
PHASE :	Funding Source	<2025	2024 - 2025	2025 - 2026	2026 - 2027	2027 - 2028	2028 - 2029	>2029	All Years
	DDR	0	596	0	0	0	0	0	596
	DIH	0	10	0	0	0	0	0	10
<b>PRELIMINARY ENGINEERING</b>	<b>Total</b>	<b>0</b>	<b>606</b>	<b>0</b>	<b>0</b>	<b>0</b>	<b>0</b>	<b>0</b>	<b>606</b>
	DDR	0	0	0	362	0	0	0	362
	DIH	0	0	0	311	0	0	0	311
	SA	0	0	0	2,979	0	0	0	2,979
<b>CONSTRUCTION</b>	<b>Total</b>	<b>0</b>	<b>0</b>	<b>0</b>	<b>3,652</b>	<b>0</b>	<b>0</b>	<b>0</b>	<b>3,652</b>

RESPONSIBLE AGENCY: **FDOT**

Item Segment **TOTAL ALL Years ALL Phases:**    **\$4,258**  
 Item Number: **452560**    Item **TOTAL ALL Years ALL Phases ALL Segments:**    **\$4,258**

TPO Project No: **DT4525611**    Project Description: **SR 826 / NW-NE 167 ST**    **E OF NW 2 AVE**    **WEST OF US-1 / BISCYN BLVD**

LRTP Ref:  
 County: MIAMI-DADE  
 Roadway ID: 87170000  
 Lanes Exist: 6  
 Lanes Improved: 6  
 Lanes Added:  
 Project Length: 3.155  
 District: 6

Description:    Type of Work: **RESURFACING**    SIS or Non-SIS: **No**

		Proposed Funding (in \$000s)							
PHASE :	Funding Source	<2025	2024 - 2025	2025 - 2026	2026 - 2027	2027 - 2028	2028 - 2029	>2029	All Years
	DDR	0	2,290	0	0	0	0	0	2,290
	DIH	0	10	0	0	0	0	0	10
<b>PRELIMINARY ENGINEERING</b>	<b>Total</b>	<b>0</b>	<b>2,300</b>	<b>0</b>	<b>0</b>	<b>0</b>	<b>0</b>	<b>0</b>	<b>2,300</b>
	ACNR	0	0	0	11,449	0	0	0	11,449
	DDR	0	0	0	820	0	0	0	820

MIAMI-DADE TRANSPORTATION PLANNING ORGANIZATION  
 TRANSPORTATION IMPROVEMENT PROGRAM  
 PRIMARY STATE HIGHWAYS AND INTERMODAL



**HIGHWAYS**

TPO Project No: <b>DT4525611</b>	Project Description: <b>SR 826 / NW-NE 167 ST</b>	E OF NW 2 AVE	WEST OF US-1 / BISCYN BLVD
LRTP Ref:			
County: MIAMI-DADE			
Roadway ID: 87170000			
Lanes Exist: 6	Type of Work: <b>RESURFACING</b>	SIS or Non-SIS: <b>No</b>	
Lanes Improved: 6	Extra Description:		
Lanes Added:			
Project Length: 3.155			
District: 6			

	Proposed Funding (in \$000s)								
PHASE :	Funding Source	<2025	2024 - 2025	2025 - 2026	2026 - 2027	2027 - 2028	2028 - 2029	>2029	All Years
	DIH	0	0	0	1,003	0	0	0	1,003
<b>CONSTRUCTION</b>	<b>Total</b>	<b>0</b>	<b>0</b>	<b>0</b>	<b>13,272</b>	<b>0</b>	<b>0</b>	<b>0</b>	<b>13,272</b>

RESPONSIBLE AGENCY: **FDOT**

Item Segment TOTAL ALL Years ALL Phases: **\$15,572**

Item Number: **452561**      Item TOTAL ALL Years ALL Phases ALL Segments: **\$15,572**

TPO Project No: <b>DT4525621</b>	Project Description: <b>SR 826 / NE 163 ST</b>	EAST OF US-1	EAST OF NE 35TH AVENUE
LRTP Ref:			
County: MIAMI-DADE			
Roadway ID: 87170000			
Lanes Exist: 4	Type of Work: <b>RESURFACING</b>	SIS or Non-SIS: <b>No</b>	
Lanes Improved: 4	Extra Description:		
Lanes Added:			
Project Length: 1.554			
District: 6			

	Proposed Funding (in \$000s)								
PHASE :	Funding Source	<2025	2024 - 2025	2025 - 2026	2026 - 2027	2027 - 2028	2028 - 2029	>2029	All Years
	DDR	0	1,313	0	0	0	0	0	1,313
	DIH	0	10	0	0	0	0	0	10
<b>PRELIMINARY ENGINEERING</b>	<b>Total</b>	<b>0</b>	<b>1,323</b>	<b>0</b>	<b>0</b>	<b>0</b>	<b>0</b>	<b>0</b>	<b>1,323</b>
	ACNR	0	0	0	738	0	0	0	738
	DDR	0	0	0	6,593	0	0	0	6,593
	DIH	0	0	0	738	0	0	0	738
<b>CONSTRUCTION</b>	<b>Total</b>	<b>0</b>	<b>0</b>	<b>0</b>	<b>8,069</b>	<b>0</b>	<b>0</b>	<b>0</b>	<b>8,069</b>

RESPONSIBLE AGENCY: **FDOT**

Item Segment TOTAL ALL Years ALL Phases: **\$9,392**

Item Number: **452562**      Item TOTAL ALL Years ALL Phases ALL Segments: **\$9,392**

MIAMI-DADE TRANSPORTATION PLANNING ORGANIZATION  
 TRANSPORTATION IMPROVEMENT PROGRAM  
 PRIMARY STATE HIGHWAYS AND INTERMODAL



**HIGHWAYS**

TPO Project No: <b>DT4525631</b>	Project Description: <b>SR 973 / SW 87 AVE</b>	<b>N OF US-1 / S DIXIE HWY</b>	<b>S OF SW 88 ST</b>																																																																																	
LRTP Ref:																																																																																				
County: MIAMI-DADE																																																																																				
Roadway ID: 87047000																																																																																				
Lanes Exist: 2	Type of Work: <b>RESURFACING</b>	SIS or Non-SIS: <b>No</b>																																																																																		
Lanes Improved: 2	Extra Description: <table border="1" style="width: 100%; border-collapse: collapse; margin-top: 10px;"> <thead> <tr> <th colspan="9" style="text-align: center;">Proposed Funding (in \$000s)</th> </tr> <tr> <th style="text-align: left;">Funding Source</th> <th>&lt;2025</th> <th>2024 - 2025</th> <th>2025 - 2026</th> <th>2026 - 2027</th> <th>2027 - 2028</th> <th>2028 - 2029</th> <th>&gt;2029</th> <th>All Years</th> </tr> </thead> <tbody> <tr> <td>DDR</td> <td style="text-align: right;">0</td> <td style="text-align: right;">762</td> <td style="text-align: right;">0</td> <td style="text-align: right;">0</td> <td style="text-align: right;">0</td> <td style="text-align: right;">0</td> <td style="text-align: right;">0</td> <td style="text-align: right;">762</td> </tr> <tr> <td>DIH</td> <td style="text-align: right;">0</td> <td style="text-align: right;">10</td> <td style="text-align: right;">0</td> <td style="text-align: right;">0</td> <td style="text-align: right;">0</td> <td style="text-align: right;">0</td> <td style="text-align: right;">0</td> <td style="text-align: right;">10</td> </tr> <tr> <td><b>PRELIMINARY ENGINEERING Total</b></td> <td style="text-align: right;"><b>0</b></td> <td style="text-align: right;"><b>772</b></td> <td style="text-align: right;"><b>0</b></td> <td style="text-align: right;"><b>0</b></td> <td style="text-align: right;"><b>0</b></td> <td style="text-align: right;"><b>0</b></td> <td style="text-align: right;"><b>0</b></td> <td style="text-align: right;"><b>772</b></td> </tr> <tr> <td>ACNR</td> <td style="text-align: right;">0</td> <td style="text-align: right;">0</td> <td style="text-align: right;">0</td> <td style="text-align: right;">804</td> <td style="text-align: right;">0</td> <td style="text-align: right;">0</td> <td style="text-align: right;">0</td> <td style="text-align: right;">804</td> </tr> <tr> <td>DDR</td> <td style="text-align: right;">0</td> <td style="text-align: right;">0</td> <td style="text-align: right;">0</td> <td style="text-align: right;">4,176</td> <td style="text-align: right;">0</td> <td style="text-align: right;">0</td> <td style="text-align: right;">0</td> <td style="text-align: right;">4,176</td> </tr> <tr> <td>DIH</td> <td style="text-align: right;">0</td> <td style="text-align: right;">0</td> <td style="text-align: right;">0</td> <td style="text-align: right;">804</td> <td style="text-align: right;">0</td> <td style="text-align: right;">0</td> <td style="text-align: right;">0</td> <td style="text-align: right;">804</td> </tr> <tr> <td><b>CONSTRUCTION Total</b></td> <td style="text-align: right;"><b>0</b></td> <td style="text-align: right;"><b>0</b></td> <td style="text-align: right;"><b>0</b></td> <td style="text-align: right;"><b>5,784</b></td> <td style="text-align: right;"><b>0</b></td> <td style="text-align: right;"><b>0</b></td> <td style="text-align: right;"><b>0</b></td> <td style="text-align: right;"><b>5,784</b></td> </tr> </tbody> </table>			Proposed Funding (in \$000s)									Funding Source	<2025	2024 - 2025	2025 - 2026	2026 - 2027	2027 - 2028	2028 - 2029	>2029	All Years	DDR	0	762	0	0	0	0	0	762	DIH	0	10	0	0	0	0	0	10	<b>PRELIMINARY ENGINEERING Total</b>	<b>0</b>	<b>772</b>	<b>0</b>	<b>0</b>	<b>0</b>	<b>0</b>	<b>0</b>	<b>772</b>	ACNR	0	0	0	804	0	0	0	804	DDR	0	0	0	4,176	0	0	0	4,176	DIH	0	0	0	804	0	0	0	804	<b>CONSTRUCTION Total</b>	<b>0</b>	<b>0</b>	<b>0</b>	<b>5,784</b>	<b>0</b>	<b>0</b>	<b>0</b>	<b>5,784</b>
Proposed Funding (in \$000s)																																																																																				
Funding Source				<2025	2024 - 2025	2025 - 2026	2026 - 2027	2027 - 2028	2028 - 2029	>2029	All Years																																																																									
DDR				0	762	0	0	0	0	0	762																																																																									
DIH	0	10	0	0	0	0	0	10																																																																												
<b>PRELIMINARY ENGINEERING Total</b>	<b>0</b>	<b>772</b>	<b>0</b>	<b>0</b>	<b>0</b>	<b>0</b>	<b>0</b>	<b>772</b>																																																																												
ACNR	0	0	0	804	0	0	0	804																																																																												
DDR	0	0	0	4,176	0	0	0	4,176																																																																												
DIH	0	0	0	804	0	0	0	804																																																																												
<b>CONSTRUCTION Total</b>	<b>0</b>	<b>0</b>	<b>0</b>	<b>5,784</b>	<b>0</b>	<b>0</b>	<b>0</b>	<b>5,784</b>																																																																												
Project Length: 2.864																																																																																				
District: 6																																																																																				

RESPONSIBLE AGENCY: **FDOT**

Item Segment TOTAL ALL Years ALL Phases: **\$6,556**  
 Item Number: **452563**      Item TOTAL ALL Years ALL Phases ALL Segments: **\$6,556**

TPO Project No: <b>DT4525641</b>	Project Description: <b>SR 90 / TAMiami TRL / SW 8 ST</b>	<b>W OF SW 152 AVE</b>	<b>E OF SW 122 AVE</b>																																																															
LRTP Ref:																																																																		
County: MIAMI-DADE																																																																		
Roadway ID: 87120000																																																																		
Lanes Exist: 3	Type of Work: <b>RESURFACING</b>	SIS or Non-SIS: <b>No</b>																																																																
Lanes Improved: 3	Extra Description: <table border="1" style="width: 100%; border-collapse: collapse; margin-top: 10px;"> <thead> <tr> <th colspan="9" style="text-align: center;">Proposed Funding (in \$000s)</th> </tr> <tr> <th style="text-align: left;">Funding Source</th> <th>&lt;2025</th> <th>2024 - 2025</th> <th>2025 - 2026</th> <th>2026 - 2027</th> <th>2027 - 2028</th> <th>2028 - 2029</th> <th>&gt;2029</th> <th>All Years</th> </tr> </thead> <tbody> <tr> <td>DDR</td> <td style="text-align: right;">0</td> <td style="text-align: right;">1,926</td> <td style="text-align: right;">0</td> <td style="text-align: right;">0</td> <td style="text-align: right;">0</td> <td style="text-align: right;">0</td> <td style="text-align: right;">0</td> <td style="text-align: right;">1,926</td> </tr> <tr> <td>DIH</td> <td style="text-align: right;">0</td> <td style="text-align: right;">10</td> <td style="text-align: right;">0</td> <td style="text-align: right;">0</td> <td style="text-align: right;">0</td> <td style="text-align: right;">0</td> <td style="text-align: right;">0</td> <td style="text-align: right;">10</td> </tr> <tr> <td><b>PRELIMINARY ENGINEERING Total</b></td> <td style="text-align: right;"><b>0</b></td> <td style="text-align: right;"><b>1,936</b></td> <td style="text-align: right;"><b>0</b></td> <td style="text-align: right;"><b>0</b></td> <td style="text-align: right;"><b>0</b></td> <td style="text-align: right;"><b>0</b></td> <td style="text-align: right;"><b>0</b></td> <td style="text-align: right;"><b>1,936</b></td> </tr> <tr> <td>ACNR</td> <td style="text-align: right;">0</td> <td style="text-align: right;">0</td> <td style="text-align: right;">0</td> <td style="text-align: right;">874</td> <td style="text-align: right;">0</td> <td style="text-align: right;">0</td> <td style="text-align: right;">0</td> <td style="text-align: right;">874</td> </tr> <tr> <td>DDR</td> <td style="text-align: right;">0</td> <td style="text-align: right;">0</td> <td style="text-align: right;">0</td> <td style="text-align: right;">10,027</td> <td style="text-align: right;">0</td> <td style="text-align: right;">0</td> <td style="text-align: right;">0</td> <td style="text-align: right;">10,027</td> </tr> </tbody> </table>			Proposed Funding (in \$000s)									Funding Source	<2025	2024 - 2025	2025 - 2026	2026 - 2027	2027 - 2028	2028 - 2029	>2029	All Years	DDR	0	1,926	0	0	0	0	0	1,926	DIH	0	10	0	0	0	0	0	10	<b>PRELIMINARY ENGINEERING Total</b>	<b>0</b>	<b>1,936</b>	<b>0</b>	<b>0</b>	<b>0</b>	<b>0</b>	<b>0</b>	<b>1,936</b>	ACNR	0	0	0	874	0	0	0	874	DDR	0	0	0	10,027	0	0	0	10,027
Proposed Funding (in \$000s)																																																																		
Funding Source				<2025	2024 - 2025	2025 - 2026	2026 - 2027	2027 - 2028	2028 - 2029	>2029	All Years																																																							
DDR				0	1,926	0	0	0	0	0	1,926																																																							
DIH	0	10	0	0	0	0	0	10																																																										
<b>PRELIMINARY ENGINEERING Total</b>	<b>0</b>	<b>1,936</b>	<b>0</b>	<b>0</b>	<b>0</b>	<b>0</b>	<b>0</b>	<b>1,936</b>																																																										
ACNR	0	0	0	874	0	0	0	874																																																										
DDR	0	0	0	10,027	0	0	0	10,027																																																										
Project Length: 3.094																																																																		
District: 6																																																																		

MIAMI-DADE TRANSPORTATION PLANNING ORGANIZATION  
TRANSPORTATION IMPROVEMENT PROGRAM  
PRIMARY STATE HIGHWAYS AND INTERMODAL



**HIGHWAYS**

TPO Project No: **DT4525641**  
 LRTP Ref:  
 County: MIAMI-DADE  
 Roadway ID: 87120000  
 Lanes Exist: 3  
 Lanes Improved: 3  
 Lanes Added:  
 Project Length: 3.094  
 District: 6

Project Description: **SR 90 / TAMAMI TRL / SW 8 ST W OF SW 152 AVE E OF SW 122 AVE**

Type of Work: **RESURFACING** SIS or Non-SIS: **No**

Extra Description:

PHASE :		Proposed Funding (in \$000s)								
		Funding Source	<2025	2024 - 2025	2025 - 2026	2026 - 2027	2027 - 2028	2028 - 2029	>2029	All Years
		DIH	0	0	0	874	0	0	0	874
<b>CONSTRUCTION</b>		<b>Total</b>	<b>0</b>	<b>0</b>	<b>0</b>	<b>11,775</b>	<b>0</b>	<b>0</b>	<b>0</b>	<b>11,775</b>

RESPONSIBLE AGENCY: **FDOT**

Item Segment **TOTAL ALL Years ALL Phases:** **\$13,711**

Item Number: **452564** Item **TOTAL ALL Years ALL Phases ALL Segments:** **\$13,711**

TPO Project No: **DT4525651**  
 LRTP Ref:  
 County: MIAMI-DADE  
 Roadway ID: 87090000  
 Lanes Exist: 6  
 Lanes Improved: 6  
 Lanes Added:  
 Project Length: 1.579  
 District: 6

Project Description: **SR 25 / US 27 / OKEECHOBEE RD E OF W 18 AVE W OF W 8 AVE**

Type of Work: **RESURFACING** SIS or Non-SIS: **No**

Extra Description:

PHASE :		Proposed Funding (in \$000s)								
		Funding Source	<2025	2024 - 2025	2025 - 2026	2026 - 2027	2027 - 2028	2028 - 2029	>2029	All Years
		DDR	0	1,064	0	0	0	0	0	1,064
		DIH	0	10	0	0	0	0	0	10
<b>PRELIMINARY ENGINEERING</b>		<b>Total</b>	<b>0</b>	<b>1,074</b>	<b>0</b>	<b>0</b>	<b>0</b>	<b>0</b>	<b>0</b>	<b>1,074</b>
		DDR	0	0	0	0	6,063	0	0	6,063
		SA	0	0	0	492	0	0	0	492
<b>CONSTRUCTION</b>		<b>Total</b>	<b>0</b>	<b>0</b>	<b>0</b>	<b>492</b>	<b>6,063</b>	<b>0</b>	<b>0</b>	<b>6,555</b>

RESPONSIBLE AGENCY: **FDOT**

Item Segment **TOTAL ALL Years ALL Phases:** **\$7,629**

Item Number: **452565** Item **TOTAL ALL Years ALL Phases ALL Segments:** **\$7,629**

MIAMI-DADE TRANSPORTATION PLANNING ORGANIZATION  
TRANSPORTATION IMPROVEMENT PROGRAM  
PRIMARY STATE HIGHWAYS AND INTERMODAL



**HIGHWAYS**

TPO Project No: <b>DT4525661</b>	Project Description: <b>SR 934 / NW 74 ST CONNECTOR</b>	<b>W OF NW 77 COURT</b>	<b>E OF RED ROAD</b>
LRTP Ref:			
County: MIAMI-DADE			
Roadway ID: 87080900			
Lanes Exist: 6	Type of Work: <b>RESURFACING</b>	SIS or Non-SIS: <b>Yes</b>	
Lanes Improved: 6	Extra Description:		
Lanes Added:			
Project Length: 2.211			
District: 6			

PHASE :		Proposed Funding (in \$000s)							
		Funding Source	<2025	2024 - 2025	2025 - 2026	2026 - 2027	2027 - 2028	2028 - 2029	>2029
PRELIMINARY ENGINEERING	DDR	0	1,555	0	0	0	0	0	1,555
	DIH	0	10	0	0	0	0	0	10
	<b>Total</b>	<b>0</b>	<b>1,565</b>	<b>0</b>	<b>0</b>	<b>0</b>	<b>0</b>	<b>0</b>	<b>1,565</b>
CONSTRUCTION	ACNR	0	0	0	866	0	0	0	866
	DDR	0	0	0	7,979	0	0	0	7,979
	DIH	0	0	0	866	0	0	0	866
<b>Total</b>	<b>0</b>	<b>0</b>	<b>0</b>	<b>9,711</b>	<b>0</b>	<b>0</b>	<b>0</b>	<b>9,711</b>	

RESPONSIBLE AGENCY: **FDOT**

Item Segment **TOTAL ALL Years ALL Phases:** **\$11,276**  
Item **TOTAL ALL Years ALL Phases ALL Segments:** **\$11,276**

TPO Project No: <b>DT4525671</b>	Project Description: <b>SR 823 / NW 57 AVE/RED RD</b>	<b>SOUTH OF NW 186 ST</b>	<b>SOUTH OF HEFT</b>
LRTP Ref:			
County: MIAMI-DADE			
Roadway ID: 87002000			
Lanes Exist: 6	Type of Work: <b>RESURFACING</b>	SIS or Non-SIS: <b>No</b>	
Lanes Improved: 6	Extra Description:		
Lanes Added:			
Project Length: 1.647			
District: 6			

PHASE :		Proposed Funding (in \$000s)							
		Funding Source	<2025	2024 - 2025	2025 - 2026	2026 - 2027	2027 - 2028	2028 - 2029	>2029
PRELIMINARY ENGINEERING	DDR	0	925	0	0	0	0	0	925
	DIH	0	10	0	0	0	0	0	10
	<b>Total</b>	<b>0</b>	<b>935</b>	<b>0</b>	<b>0</b>	<b>0</b>	<b>0</b>	<b>0</b>	<b>935</b>
CONSTRUCTION	DDR	0	0	0	6,688	0	0	0	6,688
	DIH	0	0	0	607	0	0	0	607
	<b>Total</b>	<b>0</b>	<b>0</b>	<b>0</b>	<b>7,295</b>	<b>0</b>	<b>0</b>	<b>0</b>	<b>7,295</b>

RESPONSIBLE AGENCY: **FDOT**

Item Segment **TOTAL ALL Years ALL Phases:** **\$8,230**  
Item **TOTAL ALL Years ALL Phases ALL Segments:** **\$8,230**

MIAMI-DADE TRANSPORTATION PLANNING ORGANIZATION  
TRANSPORTATION IMPROVEMENT PROGRAM  
PRIMARY STATE HIGHWAYS AND INTERMODAL



**HIGHWAYS**

TPO Project No: <b>DT4525681</b>	Project Description: <b>SR 969 / NW 72 AVE</b>	NORTH OF NW 12 ST	NORTH OF NW 25 ST						
LRTP Ref:									
County: MIAMI-DADE									
Roadway ID: 87027000									
Lanes Exist: 6	Type of Work: <b>RESURFACING</b>	SIS or Non-SIS: <b>No</b>							
Lanes Improved: 6	Extra Description:								
Lanes Added:									
Project Length: 1.279									
District: 6									
PHASE :		Proposed Funding (in \$000s)							
	Funding Source	<2025	2024 - 2025	2025 - 2026	2026 - 2027	2027 - 2028	2028 - 2029	>2029	All Years
	DDR	0	1,058	0	0	0	0	0	1,058
	DIH	0	10	0	0	0	0	0	10
	<b>PRELIMINARY ENGINEERING Total</b>	<b>0</b>	<b>1,068</b>	<b>0</b>	<b>0</b>	<b>0</b>	<b>0</b>	<b>0</b>	<b>1,068</b>
	ACNR	0	0	0	490	0	0	0	490
	DDR	0	0	0	4,848	0	0	0	4,848
	DIH	0	0	0	490	0	0	0	490
	<b>CONSTRUCTION Total</b>	<b>0</b>	<b>0</b>	<b>0</b>	<b>5,828</b>	<b>0</b>	<b>0</b>	<b>0</b>	<b>5,828</b>
RESPONSIBLE AGENCY: <b>FDOT</b>		Item Segment TOTAL ALL Years ALL Phases:							<b>\$6,896</b>
		Item Number: 452568		Item TOTAL ALL Years ALL Phases ALL Segments:					<b>\$6,896</b>

TPO Project No: <b>DT4525691</b>	Project Description: <b>SR 985 / SW 107 AVE</b>	N OF SW 56 ST	S OF SW 24 ST						
LRTP Ref:									
County: MIAMI-DADE									
Roadway ID: 87072000									
Lanes Exist: 4	Type of Work: <b>RESURFACING</b>	SIS or Non-SIS: <b>No</b>							
Lanes Improved: 4	Extra Description:								
Lanes Added:									
Project Length: 2.064									
District: 6									
PHASE :		Proposed Funding (in \$000s)							
	Funding Source	<2025	2024 - 2025	2025 - 2026	2026 - 2027	2027 - 2028	2028 - 2029	>2029	All Years
	DDR	0	938	0	0	0	0	0	938
	DIH	0	10	0	0	0	0	0	10
	<b>PRELIMINARY ENGINEERING Total</b>	<b>0</b>	<b>948</b>	<b>0</b>	<b>0</b>	<b>0</b>	<b>0</b>	<b>0</b>	<b>948</b>
	DDR	0	0	0	5,894	0	0	0	5,894
	DIH	0	0	0	529	0	0	0	529
	<b>CONSTRUCTION Total</b>	<b>0</b>	<b>0</b>	<b>0</b>	<b>6,423</b>	<b>0</b>	<b>0</b>	<b>0</b>	<b>6,423</b>
RESPONSIBLE AGENCY: <b>FDOT</b>		Item Segment TOTAL ALL Years ALL Phases:							<b>\$7,371</b>
		Item Number: 452569		Item TOTAL ALL Years ALL Phases ALL Segments:					<b>\$7,371</b>

MIAMI-DADE TRANSPORTATION PLANNING ORGANIZATION  
TRANSPORTATION IMPROVEMENT PROGRAM  
PRIMARY STATE HIGHWAYS AND INTERMODAL



**HIGHWAYS**

TPO Project No: <b>DT4525971</b>	Project Description: <b>SR 25 / US 27 / NW 36 ST</b>	E OF NW 23 AVE	E OF NW 17 AVE
L RTP Ref:			
County: MIAMI-DADE			
Roadway ID: 87090000			
Lanes Exist: 4	Type of Work: <b>RESURFACING</b>	SIS or Non-SIS: <b>No</b>	
Lanes Improved: 4	Extra Description:		
Lanes Added:			
Project Length: 0.702			
District: 6			

	Funding Source	Proposed Funding (in \$000s)							All Years
PHASE :		<2025	2024 - 2025	2025 - 2026	2026 - 2027	2027 - 2028	2028 - 2029	>2029	
	DDR	0	0	435	0	0	0	0	435
	DIH	0	0	10	0	0	0	0	10
<b>PRELIMINARY ENGINEERING</b>	<b>Total</b>	<b>0</b>	<b>0</b>	<b>445</b>	<b>0</b>	<b>0</b>	<b>0</b>	<b>0</b>	<b>445</b>
	ACNR	0	0	0	0	2,451	0	0	2,451
	DDR	0	0	0	0	368	0	0	368
	DIH	0	0	0	0	278	0	0	278
<b>CONSTRUCTION</b>	<b>Total</b>	<b>0</b>	<b>0</b>	<b>0</b>	<b>0</b>	<b>3,097</b>	<b>0</b>	<b>0</b>	<b>3,097</b>

RESPONSIBLE AGENCY: <b>FDOT</b>	Item Number: <b>452597</b>	Item Segment TOTAL ALL Years ALL Phases: <b>\$3,542</b>
		Item TOTAL ALL Years ALL Phases ALL Segments: <b>\$3,542</b>

TPO Project No: <b>DT4530191</b>	Project Description: <b>NE 96 ST OVER BAY HARBOR WATERWAY BRIDGE # 875102</b>		
L RTP Ref:			
County: MIAMI-DADE			
Roadway ID: 87066000			
Lanes Exist: 4	Type of Work: <b>BRIDGE REPLACEMENT</b>	SIS or Non-SIS: <b>No</b>	
Lanes Improved: 4	Extra Description:		
Lanes Added:			
Project Length: 0.030			
District: 6			

	Funding Source	Proposed Funding (in \$000s)							All Years
PHASE :		<2025	2024 - 2025	2025 - 2026	2026 - 2027	2027 - 2028	2028 - 2029	>2029	
	ACBR	0	0	541	0	0	0	0	541
	LF	0	0	175	0	0	0	0	175
<b>PRELIMINARY ENGINEERING</b>	<b>Total</b>	<b>0</b>	<b>0</b>	<b>716</b>	<b>0</b>	<b>0</b>	<b>0</b>	<b>0</b>	<b>716</b>
	ACBR	0	0	0	0	0	3,274	0	3,274
	LF	0	0	0	0	0	4,131	0	4,131
<b>CONSTRUCTION</b>	<b>Total</b>	<b>0</b>	<b>0</b>	<b>0</b>	<b>0</b>	<b>0</b>	<b>7,405</b>	<b>0</b>	<b>7,405</b>

RESPONSIBLE AGENCY: <b>FDOT</b>	Item Number: <b>453019</b>	Item Segment TOTAL ALL Years ALL Phases: <b>\$8,121</b>
		Item TOTAL ALL Years ALL Phases ALL Segments: <b>\$8,121</b>

MIAMI-DADE TRANSPORTATION PLANNING ORGANIZATION  
 TRANSPORTATION IMPROVEMENT PROGRAM  
 PRIMARY STATE HIGHWAYS AND INTERMODAL



**HIGHWAYS**

TPO Project No: **DT4530401**  
 LRTP Ref:  
 County: MIAMI-DADE  
 Roadway ID: 87066000  
 Lanes Exist: 4  
 Lanes Improved: 4  
 Lanes Added:  
 Project Length: 0.069  
 District: 6

Project Description: **KANE CONCOURSE OVER INDIAN CREEK BRIDGE # 875103**

Type of Work: **BRIDGE REPLACEMENT**      SIS or Non-SIS: **No**

Extra Description:

PHASE :		Proposed Funding (in \$000s)							All Years
		<2025	2024 - 2025	2025 - 2026	2026 - 2027	2027 - 2028	2028 - 2029	>2029	
	Funding Source								
	ACBR	0	0	765	0	0	0	0	765
	LF	0	0	801	0	0	0	0	801
<b>PRELIMINARY ENGINEERING</b>	<b>Total</b>	<b>0</b>	<b>0</b>	<b>1,566</b>	<b>0</b>	<b>0</b>	<b>0</b>	<b>0</b>	<b>1,566</b>
	ACBR	0	0	0	0	0	3,050	0	3,050
	LF	0	0	0	0	0	13,284	0	13,284
<b>CONSTRUCTION</b>	<b>Total</b>	<b>0</b>	<b>0</b>	<b>0</b>	<b>0</b>	<b>0</b>	<b>16,334</b>	<b>0</b>	<b>16,334</b>

RESPONSIBLE AGENCY: FDOT

Item Segment TOTAL ALL Years ALL Phases: **\$17,900**  
 Item Number: 453040      Item TOTAL ALL Years ALL Phases ALL Segments: **\$17,900**

TPO Project No: **DT4531241**  
 LRTP Ref:  
 County: DIST/ST-WIDE  
 Roadway ID:  
 Lanes Exist:  
 Lanes Improved:  
 Lanes Added:  
 Project Length:  
 District: 6

Project Description: **DISTRICTWIDE TRAFFIC OPERATIONS - STUDIES CONSULTANT**

Type of Work: **TRAFFIC ENGINEERING STUDY**      SIS or Non-SIS: **No**

Extra Description:

PHASE :		Proposed Funding (in \$000s)							All Years
		<2025	2024 - 2025	2025 - 2026	2026 - 2027	2027 - 2028	2028 - 2029	>2029	
	Funding Source								
	DIH	0	0	0	0	0	5	0	5
	DS	0	0	0	0	0	375	0	375
<b>PRELIMINARY ENGINEERING</b>	<b>Total</b>	<b>0</b>	<b>0</b>	<b>0</b>	<b>0</b>	<b>0</b>	<b>380</b>	<b>0</b>	<b>380</b>

RESPONSIBLE AGENCY: FDOT

Item Segment TOTAL ALL Years ALL Phases: **\$380**  
 Item Number: 453124      Item TOTAL ALL Years ALL Phases ALL Segments: **\$380**



MIAMI-DADE TRANSPORTATION PLANNING ORGANIZATION  
 TRANSPORTATION IMPROVEMENT PROGRAM  
 PRIMARY STATE HIGHWAYS AND INTERMODAL



**HIGHWAYS**

TPO Project No: **DT4531491** Project Description: **SR 93 / I-75 SR 826 / PALMETTO EXPWY BROWARD COUNTY LINE**

LRTP Ref:  
 County: MIAMI-DADE  
 Roadway ID: 87075000  
 Lanes Exist: 4  
 Lanes Improved:  
 Lanes Added:  
 Project Length: 5.455  
 District: 6

Type of Work: **PD&E/EMO STUDY** SIS or Non-SIS: **Yes**

Extra Description:

PHASE :	Proposed Funding (in \$000s)								
	Funding Source	<2025	2024 - 2025	2025 - 2026	2026 - 2027	2027 - 2028	2028 - 2029	>2029	All Years
DDR	0	0	0	0	0	0	6,000	0	6,000
DIH	0	0	0	0	0	0	10	0	10
<b>PROJECT DEVELOPMENT AND ENVIRONMENTAL</b>	<b>Total</b>	<b>0</b>	<b>0</b>	<b>0</b>	<b>0</b>	<b>0</b>	<b>6,010</b>	<b>0</b>	<b>6,010</b>

RESPONSIBLE AGENCY: FDOT

Item Segment TOTAL ALL Years ALL Phases: **\$6,010**

Item Number: 453149 Item TOTAL ALL Years ALL Phases ALL Segments: **\$6,010**

TPO Project No: **DT4532911** Project Description: **SR 953 / LE JEUNE ROAD AT EAST 25 STREET**

LRTP Ref:  
 County: MIAMI-DADE  
 Roadway ID: 87281000  
 Lanes Exist: 4  
 Lanes Improved: 4  
 Lanes Added:  
 Project Length: 0.001  
 District: 6

Type of Work: **INTERSECTION IMPROVEMENT** SIS or Non-SIS: **No**

Extra Description:

PHASE :	Proposed Funding (in \$000s)								
	Funding Source	<2025	2024 - 2025	2025 - 2026	2026 - 2027	2027 - 2028	2028 - 2029	>2029	All Years
ACSS	0	0	0	0	0	166	0	0	166
<b>PRELIMINARY ENGINEERING</b>	<b>Total</b>	<b>0</b>	<b>0</b>	<b>0</b>	<b>0</b>	<b>166</b>	<b>0</b>	<b>0</b>	<b>166</b>

RESPONSIBLE AGENCY: FDOT

Item Segment TOTAL ALL Years ALL Phases: **\$166**

Item Number: 453291 Item TOTAL ALL Years ALL Phases ALL Segments: **\$166**

MIAMI-DADE TRANSPORTATION PLANNING ORGANIZATION  
 TRANSPORTATION IMPROVEMENT PROGRAM  
 PRIMARY STATE HIGHWAYS AND INTERMODAL



**HIGHWAYS**

TPO Project No: **DT4532931**  
 LRTP Ref:  
 County: MIAMI-DADE  
 Roadway ID: 87000413  
 Lanes Exist: 2  
 Lanes Improved: 2  
 Lanes Added:  
 Project Length: 0.002  
 District: 6

Project Description: **SW 187 AVE AND SW 4 ST**

Type of Work: **TRAFFIC SIGNALS**      SIS or Non-SIS: **No**

Extra Description:

PHASE :		Proposed Funding (in \$000s)								
		Funding Source	<2025	2024 - 2025	2025 - 2026	2026 - 2027	2027 - 2028	2028 - 2029	>2029	All Years
PRELIMINARY ENGINEERING		SU	0	0	0	250	0	0	0	250
		<b>Total</b>	<b>0</b>	<b>0</b>	<b>0</b>	<b>250</b>	<b>0</b>	<b>0</b>	<b>0</b>	<b>250</b>
CONSTRUCTION		SU	0	0	0	0	0	908	0	908
		<b>Total</b>	<b>0</b>	<b>0</b>	<b>0</b>	<b>0</b>	<b>0</b>	<b>908</b>	<b>0</b>	<b>908</b>

RESPONSIBLE AGENCY: **FDOT**

Item Segment TOTAL ALL Years ALL Phases: **\$1,158**  
 Item Number: **453293**      Item TOTAL ALL Years ALL Phases ALL Segments: **\$1,158**

TPO Project No: **DT4532941**  
 LRTP Ref:  
 County: MIAMI-DADE  
 Roadway ID: 87038000  
 Lanes Exist: 6  
 Lanes Improved: 6  
 Lanes Added:  
 Project Length: 0.140  
 District: 6

Project Description: **SR 932 / NW 103 ST      AT NW 27 AVE**

Type of Work: **INTERSECTION IMPROVEMENT**      SIS or Non-SIS: **No**

Extra Description:

PHASE :		Proposed Funding (in \$000s)								
		Funding Source	<2025	2024 - 2025	2025 - 2026	2026 - 2027	2027 - 2028	2028 - 2029	>2029	All Years
PRELIMINARY ENGINEERING		ACSS	0	0	0	0	79	0	0	79
		<b>Total</b>	<b>0</b>	<b>0</b>	<b>0</b>	<b>0</b>	<b>79</b>	<b>0</b>	<b>0</b>	<b>79</b>

RESPONSIBLE AGENCY: **FDOT**

Item Segment TOTAL ALL Years ALL Phases: **\$79**  
 Item Number: **453294**      Item TOTAL ALL Years ALL Phases ALL Segments: **\$79**

MIAMI-DADE TRANSPORTATION PLANNING ORGANIZATION  
 TRANSPORTATION IMPROVEMENT PROGRAM  
 PRIMARY STATE HIGHWAYS AND INTERMODAL



**HIGHWAYS**

TPO Project No: **DT4532961**  
 LRTP Ref:  
 County: MIAMI-DADE  
 Roadway ID: 87140000  
 Lanes Exist: 6  
 Lanes Improved: 4  
 Lanes Added:  
 Project Length: 0.001  
 District: 6

Project Description: **SR 7 / NW 7 AVENUE AT NW 95 STREET**

Type of Work: **INTERSECTION IMPROVEMENT**      SIS or Non-SIS: **No**

Extra Description:

PHASE :	Funding Source	Proposed Funding (in \$000s)							All Years
		<2025	2024 - 2025	2025 - 2026	2026 - 2027	2027 - 2028	2028 - 2029	>2029	
	ACSS	0	0	0	0	138	0	0	138
<b>PRELIMINARY ENGINEERING</b>	<b>Total</b>	<b>0</b>	<b>0</b>	<b>0</b>	<b>0</b>	<b>138</b>	<b>0</b>	<b>0</b>	<b>138</b>

RESPONSIBLE AGENCY: **FDOT**

Item Segment **TOTAL ALL Years ALL Phases:**      **\$138**

Item Number: **453296**      Item **TOTAL ALL Years ALL Phases ALL Segments:**      **\$138**

TPO Project No: **DT4532971**  
 LRTP Ref:  
 County: MIAMI-DADE  
 Roadway ID: 87090000  
 Lanes Exist: 4  
 Lanes Improved: 4  
 Lanes Added:  
 Project Length: 0.001  
 District: 6

Project Description: **SR 25 / NW 36 ST AT NW 22 AVE**

Type of Work: **INTERSECTION IMPROVEMENT**      SIS or Non-SIS: **No**

Extra Description:

PHASE :	Funding Source	Proposed Funding (in \$000s)							All Years
		<2025	2024 - 2025	2025 - 2026	2026 - 2027	2027 - 2028	2028 - 2029	>2029	
	ACSS	0	0	0	0	200	0	0	200
<b>PRELIMINARY ENGINEERING</b>	<b>Total</b>	<b>0</b>	<b>0</b>	<b>0</b>	<b>0</b>	<b>200</b>	<b>0</b>	<b>0</b>	<b>200</b>

RESPONSIBLE AGENCY: **FDOT**

Item Segment **TOTAL ALL Years ALL Phases:**      **\$200**

Item Number: **453297**      Item **TOTAL ALL Years ALL Phases ALL Segments:**      **\$200**

MIAMI-DADE TRANSPORTATION PLANNING ORGANIZATION  
 TRANSPORTATION IMPROVEMENT PROGRAM  
 PRIMARY STATE HIGHWAYS AND INTERMODAL



**HIGHWAYS**

TPO Project No: **DT4532981**  
 LRTP Ref:  
 County: MIAMI-DADE  
 Roadway ID: 87044000  
 Lanes Exist: 6  
 Lanes Improved: 6  
 Lanes Added:  
 Project Length: 0.001  
 District: 6

Project Description: **SR 976 / SW 40 STREET AT SW 92 AVENUE**

Type of Work: **INTERSECTION IMPROVEMENT**      SIS or Non-SIS: **No**

Extra Description:

PHASE :		Proposed Funding (in \$000s)							All Years
		Funding Source	<2025	2024 - 2025	2025 - 2026	2026 - 2027	2027 - 2028	2028 - 2029	
	ACSS	0	0	0	0	32	0	0	32
<b>PRELIMINARY ENGINEERING</b>	<b>Total</b>	<b>0</b>	<b>0</b>	<b>0</b>	<b>0</b>	<b>32</b>	<b>0</b>	<b>0</b>	<b>32</b>

RESPONSIBLE AGENCY: **FDOT**

Item Segment **TOTAL ALL Years ALL Phases:** **\$32**  
 Item Number: **453298**      Item **TOTAL ALL Years ALL Phases ALL Segments:** **\$32**

TPO Project No: **DT4532991**  
 LRTP Ref:  
 County: MIAMI-DADE  
 Roadway ID: 87000954  
 Lanes Exist: 4  
 Lanes Improved: 4  
 Lanes Added:  
 Project Length: 0.520  
 District: 6

Project Description: **SW 104 STREET BETWEEN SW 155 AVENUE AND SW 150 PLACE**

Type of Work: **SAFETY PROJECT**      SIS or Non-SIS: **No**

Extra Description:

PHASE :		Proposed Funding (in \$000s)							All Years
		Funding Source	<2025	2024 - 2025	2025 - 2026	2026 - 2027	2027 - 2028	2028 - 2029	
	ACSS	0	0	0	187	0	0	0	187
<b>PRELIMINARY ENGINEERING</b>	<b>Total</b>	<b>0</b>	<b>0</b>	<b>0</b>	<b>187</b>	<b>0</b>	<b>0</b>	<b>0</b>	<b>187</b>
	ACSS	0	0	0	0	0	679	0	679
<b>CONSTRUCTION</b>	<b>Total</b>	<b>0</b>	<b>0</b>	<b>0</b>	<b>0</b>	<b>0</b>	<b>679</b>	<b>0</b>	<b>679</b>

RESPONSIBLE AGENCY: **FDOT**

Item Segment **TOTAL ALL Years ALL Phases:** **\$866**  
 Item Number: **453299**      Item **TOTAL ALL Years ALL Phases ALL Segments:** **\$866**

MIAMI-DADE TRANSPORTATION PLANNING ORGANIZATION  
 TRANSPORTATION IMPROVEMENT PROGRAM  
 PRIMARY STATE HIGHWAYS AND INTERMODAL



**HIGHWAYS**

TPO Project No: **DT4533011**  
 LRTP Ref:  
 County: MIAMI-DADE  
 Roadway ID: 87019000  
 Lanes Exist: 6  
 Lanes Improved: 6  
 Lanes Added:  
 Project Length: 0.001  
 District: 6

Project Description: **SR 817 / NW 27 AVE AT NW 175 ST**

Type of Work: **INTERSECTION IMPROVEMENT** SIS or Non-SIS: **No**

Extra Description:

PHASE :	Funding Source	Proposed Funding (in \$000s)							All Years
		<2025	2024 - 2025	2025 - 2026	2026 - 2027	2027 - 2028	2028 - 2029	>2029	
	ACSS	0	0	0	0	144	0	0	144
<b>PRELIMINARY ENGINEERING</b>	<b>Total</b>	<b>0</b>	<b>0</b>	<b>0</b>	<b>0</b>	<b>144</b>	<b>0</b>	<b>0</b>	<b>144</b>

RESPONSIBLE AGENCY: **FDOT**

Item Segment TOTAL ALL Years ALL Phases: **\$144**

Item Number: **453301** Item TOTAL ALL Years ALL Phases ALL Segments: **\$144**

TPO Project No: **DT4533031**  
 LRTP Ref:  
 County: MIAMI-DADE  
 Roadway ID: 87080900  
 Lanes Exist: 4  
 Lanes Improved: 4  
 Lanes Added:  
 Project Length: 0.001  
 District: 6

Project Description: **SR 934 / E 25 ST / NW 79 ST 145 FT EAST OF EAST 11 AVE**

Type of Work: **INTERSECTION IMPROVEMENT** SIS or Non-SIS: **No**

Extra Description:

PHASE :	Funding Source	Proposed Funding (in \$000s)							All Years
		<2025	2024 - 2025	2025 - 2026	2026 - 2027	2027 - 2028	2028 - 2029	>2029	
	ACSS	0	0	0	0	224	0	0	224
<b>PRELIMINARY ENGINEERING</b>	<b>Total</b>	<b>0</b>	<b>0</b>	<b>0</b>	<b>0</b>	<b>224</b>	<b>0</b>	<b>0</b>	<b>224</b>

RESPONSIBLE AGENCY: **FDOT**

Item Segment TOTAL ALL Years ALL Phases: **\$224**

Item Number: **453303** Item TOTAL ALL Years ALL Phases ALL Segments: **\$224**

MIAMI-DADE TRANSPORTATION PLANNING ORGANIZATION  
 TRANSPORTATION IMPROVEMENT PROGRAM  
 PRIMARY STATE HIGHWAYS AND INTERMODAL



**HIGHWAYS**

TPO Project No: **DT4533041**  
 LRTP Ref:  
 County: MIAMI-DADE  
 Roadway ID: 87000155  
 Lanes Exist: 4  
 Lanes Improved: 4  
 Lanes Added:  
 Project Length: 0.002  
 District: 6

Project Description: **NW 20 ST AND NW 1 AVE**

Type of Work: **TRAFFIC SIGNALS**

SIS or Non-SIS: **No**

Extra Description:

PHASE :		Proposed Funding (in \$000s)							
		Funding Source	<2025	2024 - 2025	2025 - 2026	2026 - 2027	2027 - 2028	2028 - 2029	>2029
PRELIMINARY ENGINEERING	SU	0	0	0	368	0	0	0	368
	<b>Total</b>	<b>0</b>	<b>0</b>	<b>0</b>	<b>368</b>	<b>0</b>	<b>0</b>	<b>0</b>	<b>368</b>
CONSTRUCTION	SU	0	0	0	0	0	1,387	0	1,387
	<b>Total</b>	<b>0</b>	<b>0</b>	<b>0</b>	<b>0</b>	<b>0</b>	<b>1,387</b>	<b>0</b>	<b>1,387</b>

RESPONSIBLE AGENCY: **FDOT**

Item Segment **TOTAL ALL Years ALL Phases:** **\$1,755**  
 Item Number: **453304**      Item **TOTAL ALL Years ALL Phases ALL Segments:** **\$1,755**

TPO Project No: **DT4533061**  
 LRTP Ref:  
 County: MIAMI-DADE  
 Roadway ID: 87053000  
 Lanes Exist: 6  
 Lanes Improved: 4  
 Lanes Added:  
 Project Length: 0.189  
 District: 6

Project Description: **SR 968 / WEST FLAGLER STREET**

**AT WEST 79 AVENUE**

Type of Work: **INTERSECTION IMPROVEMENT**

SIS or Non-SIS: **No**

Extra Description:

PHASE :		Proposed Funding (in \$000s)							
		Funding Source	<2025	2024 - 2025	2025 - 2026	2026 - 2027	2027 - 2028	2028 - 2029	>2029
PRELIMINARY ENGINEERING	ACSS	0	0	0	0	190	0	0	190
	<b>Total</b>	<b>0</b>	<b>0</b>	<b>0</b>	<b>0</b>	<b>190</b>	<b>0</b>	<b>0</b>	<b>190</b>

RESPONSIBLE AGENCY: **FDOT**

Item Segment **TOTAL ALL Years ALL Phases:** **\$190**  
 Item Number: **453306**      Item **TOTAL ALL Years ALL Phases ALL Segments:** **\$190**

MIAMI-DADE TRANSPORTATION PLANNING ORGANIZATION  
 TRANSPORTATION IMPROVEMENT PROGRAM  
 PRIMARY STATE HIGHWAYS AND INTERMODAL



**HIGHWAYS**

TPO Project No: **DT4533081**  
 LRTP Ref:  
 County: MIAMI-DADE  
 Roadway ID: 87008000  
 Lanes Exist: 3  
 Lanes Improved: 3  
 Lanes Added:  
 Project Length: 0.001  
 District: 6

Project Description: **SR 916 / NW 135 ST AND NW 22 AVE**

Type of Work: **SAFETY PROJECT**      SIS or Non-SIS: **No**

Extra Description:

PHASE :		Proposed Funding (in \$000s)							All Years
		Funding Source	<2025	2024 - 2025	2025 - 2026	2026 - 2027	2027 - 2028	2028 - 2029	
	ACSS	0	0	0	0	123	0	0	123
<b>PRELIMINARY ENGINEERING</b>	<b>Total</b>	<b>0</b>	<b>0</b>	<b>0</b>	<b>0</b>	<b>123</b>	<b>0</b>	<b>0</b>	<b>123</b>

RESPONSIBLE AGENCY: **FDOT**

Item Segment TOTAL ALL Years ALL Phases: **\$123**  
 Item Number: **453308**      Item TOTAL ALL Years ALL Phases ALL Segments: **\$123**

TPO Project No: **DT4533091**  
 LRTP Ref:  
 County: MIAMI-DADE  
 Roadway ID: 87240000  
 Lanes Exist: 6  
 Lanes Improved: 6  
 Lanes Added:  
 Project Length: 0.176  
 District: 6

Project Description: **SR 9 / NW 27 AVE AND NW 119 ST**

Type of Work: **SAFETY PROJECT**      SIS or Non-SIS: **No**

Extra Description:

PHASE :		Proposed Funding (in \$000s)							All Years
		Funding Source	<2025	2024 - 2025	2025 - 2026	2026 - 2027	2027 - 2028	2028 - 2029	
	ACSS	0	0	0	0	91	0	0	91
<b>PRELIMINARY ENGINEERING</b>	<b>Total</b>	<b>0</b>	<b>0</b>	<b>0</b>	<b>0</b>	<b>91</b>	<b>0</b>	<b>0</b>	<b>91</b>
	ACSS	0	0	0	0	6	0	0	6
<b>CONSTRUCTION</b>	<b>Total</b>	<b>0</b>	<b>0</b>	<b>0</b>	<b>0</b>	<b>6</b>	<b>0</b>	<b>0</b>	<b>6</b>

RESPONSIBLE AGENCY: **FDOT**

Item Segment TOTAL ALL Years ALL Phases: **\$97**  
 Item Number: **453309**      Item TOTAL ALL Years ALL Phases ALL Segments: **\$97**

MIAMI-DADE TRANSPORTATION PLANNING ORGANIZATION  
 TRANSPORTATION IMPROVEMENT PROGRAM  
 PRIMARY STATE HIGHWAYS AND INTERMODAL



**HIGHWAYS**

TPO Project No: <b>DT4534421</b>	Project Description: <b>NW 25 ST</b>	Project Description: <b>NW 87 AVE</b>	Project Description: <b>SR 821 / TURNPIKE</b>	
L RTP Ref:				
County: MIAMI-DADE				
Roadway ID: 87000029				
Lanes Exist: 4	Type of Work: <b>RIGHT OF WAY ACQUISITION</b>	SIS or Non-SIS: <b>No</b>		
Lanes Improved: 4	Extra Description:			
Lanes Added:				
Project Length: 3.051				
District: 6				

	Proposed Funding (in \$000s)								
PHASE :	Funding Source	<2025	2024 - 2025	2025 - 2026	2026 - 2027	2027 - 2028	2028 - 2029	>2029	All Years
	LF	0	6,737	0	0	0	0	0	6,737
	TRWR	0	6,737	0	0	0	0	0	6,737
<b>RIGHT OF WAY</b>	<b>Total</b>	<b>0</b>	<b>13,474</b>	<b>0</b>	<b>0</b>	<b>0</b>	<b>0</b>	<b>0</b>	<b>13,474</b>

RESPONSIBLE AGENCY: **FDOT**

Item Segment **TOTAL ALL Years ALL Phases:** **\$13,474**

Item Number: **453442**      Item **TOTAL ALL Years ALL Phases ALL Segments:** **\$13,474**

TPO Project No: <b>DT4534431</b>	Project Description: <b>SR 27 / OKEECHOBEE ROAD</b>	Project Description: <b>BROWARD COUNTY LINE</b>	Project Description: <b>WEST OF HEFT</b>	
L RTP Ref:				
County: MIAMI-DADE				
Roadway ID: 87090000				
Lanes Exist: 4	Type of Work: <b>LANDSCAPING</b>	SIS or Non-SIS: <b>Yes</b>		
Lanes Improved: 4	Extra Description:			
Lanes Added:				
Project Length: 4.591				
District: 6				

	Proposed Funding (in \$000s)								
PHASE :	Funding Source	<2025	2024 - 2025	2025 - 2026	2026 - 2027	2027 - 2028	2028 - 2029	>2029	All Years
	DIH	5	0	0	0	0	0	0	5
	DS	250	0	0	0	0	0	0	250
<b>PRELIMINARY ENGINEERING</b>	<b>Total</b>	<b>255</b>	<b>0</b>	<b>0</b>	<b>0</b>	<b>0</b>	<b>0</b>	<b>0</b>	<b>255</b>
	DDR	0	0	1,918	0	0	0	0	1,918
	DIH	0	0	27	0	0	0	0	27
	SA	0	0	133	0	0	0	0	133
<b>CONSTRUCTION</b>	<b>Total</b>	<b>0</b>	<b>0</b>	<b>2,078</b>	<b>0</b>	<b>0</b>	<b>0</b>	<b>0</b>	<b>2,078</b>

RESPONSIBLE AGENCY: **FDOT**

Item Segment **TOTAL ALL Years ALL Phases:** **\$2,333**

Item Number: **453443**      Item **TOTAL ALL Years ALL Phases ALL Segments:** **\$2,333**



MIAMI-DADE TRANSPORTATION PLANNING ORGANIZATION  
 TRANSPORTATION IMPROVEMENT PROGRAM  
 PRIMARY STATE HIGHWAYS AND INTERMODAL



**HIGHWAYS**

TPO Project No: **DT4535251**  
 LRTP Ref:  
 County: MIAMI-DADE  
 Roadway ID:  
 Lanes Exist:  
 Lanes Improved:  
 Lanes Added:  
 Project Length:  
 District: 6

Project Description: **#N/A**

Type of Work: **PEDESTRIAN SAFETY IMPROVEMENT**      SIS or Non-SIS: **No**

Extra Description:

PHASE :		Proposed Funding (in \$000s)								
		Funding Source	<2025	2024 - 2025	2025 - 2026	2026 - 2027	2027 - 2028	2028 - 2029	>2029	All Years
PRELIMINARY ENGINEERING		SU	0	0	0	236	0	0	0	236
		<b>Total</b>	<b>0</b>	<b>0</b>	<b>0</b>	<b>236</b>	<b>0</b>	<b>0</b>	<b>0</b>	<b>236</b>
CONSTRUCTION		SU	0	0	0	0	0	1,070	0	1,070
		<b>Total</b>	<b>0</b>	<b>0</b>	<b>0</b>	<b>0</b>	<b>0</b>	<b>1,070</b>	<b>0</b>	<b>1,070</b>

RESPONSIBLE AGENCY: **FDOT**

Item Segment TOTAL ALL Years ALL Phases: **\$1,306**  
 Item Number: **453525**      Item TOTAL ALL Years ALL Phases ALL Segments: **\$1,306**

TPO Project No: **DT4536061**  
 LRTP Ref:  
 County: MIAMI-DADE  
 Roadway ID: 87900069  
 Lanes Exist:  
 Lanes Improved:  
 Lanes Added:  
 Project Length: 3.422  
 District: 6

Project Description: **NORTH BAY VILLAGE ADA SIDEWALK IMPROVEMENTS**

Type of Work: **SIDEWALK**      SIS or Non-SIS: **No**

Extra Description:

PHASE :		Proposed Funding (in \$000s)								
		Funding Source	<2025	2024 - 2025	2025 - 2026	2026 - 2027	2027 - 2028	2028 - 2029	>2029	All Years
CONSTRUCTION		SA	0	0	0	5	0	0	0	5
		TALT	0	0	0	426	0	0	0	426
		<b>Total</b>	<b>0</b>	<b>0</b>	<b>0</b>	<b>431</b>	<b>0</b>	<b>0</b>	<b>0</b>	<b>431</b>

RESPONSIBLE AGENCY: **FDOT**

Item Segment TOTAL ALL Years ALL Phases: **\$431**  
 Item Number: **453606**      Item TOTAL ALL Years ALL Phases ALL Segments: **\$431**

MIAMI-DADE TRANSPORTATION PLANNING ORGANIZATION  
 TRANSPORTATION IMPROVEMENT PROGRAM  
 PRIMARY STATE HIGHWAYS AND INTERMODAL



**HIGHWAYS**

TPO Project No: **DT4536071**  
 LRTP Ref:  
 County: MIAMI-DADE  
 Roadway ID:  
 Lanes Exist:  
 Lanes Improved:  
 Lanes Added:  
 Project Length:  
 District: 6

Project Description: **DISTRICTWIDE RIGHT-OF-WAY MAP PREPARATION**

Type of Work: **PRELIMINARY ENGINEERING**      SIS or Non-SIS: **No**

Extra Description:

PHASE :		Proposed Funding (in \$000s)							All Years
		Funding Source	<2025	2024 - 2025	2025 - 2026	2026 - 2027	2027 - 2028	2028 - 2029	
	DIH	0	0	0	0	0	170	0	170
<b>PRELIMINARY ENGINEERING</b>	<b>Total</b>	<b>0</b>	<b>0</b>	<b>0</b>	<b>0</b>	<b>0</b>	<b>170</b>	<b>0</b>	<b>170</b>

RESPONSIBLE AGENCY: **FDOT**

Item Segment TOTAL ALL Years ALL Phases: **\$170**  
 Item Number: **453607**      Item TOTAL ALL Years ALL Phases ALL Segments: **\$170**

TPO Project No: **DT4536961**  
 LRTP Ref:  
 County: MIAMI-DADE  
 Roadway ID: 87900066  
 Lanes Exist: 2  
 Lanes Improved: 2  
 Lanes Added:  
 Project Length: 0.830  
 District: 6

Project Description: **SW 4 STREET IMPROVEMENTS**

Type of Work: **WIDEN/RESURFACE EXIST LANES**      SIS or Non-SIS: **No**

Extra Description:

PHASE :		Proposed Funding (in \$000s)							All Years
		Funding Source	<2025	2024 - 2025	2025 - 2026	2026 - 2027	2027 - 2028	2028 - 2029	
	LF	0	0	0	0	0	1,000	0	1,000
	TALT	0	0	0	0	0	500	0	500
	TALU	0	0	0	0	0	505	0	505
<b>CONSTRUCTION</b>	<b>Total</b>	<b>0</b>	<b>0</b>	<b>0</b>	<b>0</b>	<b>0</b>	<b>2,005</b>	<b>0</b>	<b>2,005</b>

RESPONSIBLE AGENCY: **FDOT**

Item Segment TOTAL ALL Years ALL Phases: **\$2,005**  
 Item Number: **453696**      Item TOTAL ALL Years ALL Phases ALL Segments: **\$2,005**

MIAMI-DADE TRANSPORTATION PLANNING ORGANIZATION  
TRANSPORTATION IMPROVEMENT PROGRAM  
PRIMARY STATE HIGHWAYS AND INTERMODAL



**HIGHWAYS**

TPO Project No: **DT4536981**  
 LRTP Ref:  
 County: MIAMI-DADE  
 Roadway ID: 87108000  
 Lanes Exist: 4  
 Lanes Improved: 4  
 Lanes Added:  
 Project Length: 0.040  
 District: 6

Project Description: **HIALEAH GARDENS MIDDLE SCHOOL AND HIALEAH GARDENS HIGH SCHOOL**

Type of Work: **BIKE LANE/SIDEWALK**      SIS or Non-SIS: **No**

Extra Description:

PHASE :		Proposed Funding (in \$000s)							
		Funding Source	<2025	2024 - 2025	2025 - 2026	2026 - 2027	2027 - 2028	2028 - 2029	>2029
PRELIMINARY ENGINEERING	LF	0	0	0	99	0	0	0	99
	<b>Total</b>	<b>0</b>	<b>0</b>	<b>0</b>	<b>99</b>	<b>0</b>	<b>0</b>	<b>0</b>	<b>99</b>
CONSTRUCTION	LF	0	0	0	0	0	99	0	99
	TALT	0	0	0	0	0	334	0	334
	<b>Total</b>	<b>0</b>	<b>0</b>	<b>0</b>	<b>0</b>	<b>0</b>	<b>433</b>	<b>0</b>	<b>433</b>

RESPONSIBLE AGENCY: FDOT

Item Segment TOTAL ALL Years ALL Phases: **\$532**  
 Item Number: 453698      Item TOTAL ALL Years ALL Phases ALL Segments: **\$532**

TPO Project No: **DT4536991**  
 LRTP Ref:  
 County: MIAMI-DADE  
 Roadway ID:  
 Lanes Exist:  
 Lanes Improved:  
 Lanes Added:  
 Project Length:  
 District: 6

Project Description: **CITYWIDE SIDEWALK ENHANCEMENTS**

Type of Work: **BIKE LANE/SIDEWALK**      SIS or Non-SIS: **No**

Extra Description:

PHASE :		Proposed Funding (in \$000s)							
		Funding Source	<2025	2024 - 2025	2025 - 2026	2026 - 2027	2027 - 2028	2028 - 2029	>2029
PRELIMINARY ENGINEERING	LF	0	0	0	30	0	0	0	30
	<b>Total</b>	<b>0</b>	<b>0</b>	<b>0</b>	<b>30</b>	<b>0</b>	<b>0</b>	<b>0</b>	<b>30</b>
CONSTRUCTION	LF	0	0	0	0	0	775	0	775
	TALT	0	0	0	0	0	500	0	500
	TALU	0	0	0	0	0	505	0	505
	<b>Total</b>	<b>0</b>	<b>0</b>	<b>0</b>	<b>0</b>	<b>0</b>	<b>1,780</b>	<b>0</b>	<b>1,780</b>

RESPONSIBLE AGENCY: FDOT

Item Segment TOTAL ALL Years ALL Phases: **\$1,810**  
 Item Number: 453699      Item TOTAL ALL Years ALL Phases ALL Segments: **\$1,810**

MIAMI-DADE TRANSPORTATION PLANNING ORGANIZATION  
 TRANSPORTATION IMPROVEMENT PROGRAM  
 PRIMARY STATE HIGHWAYS AND INTERMODAL



**HIGHWAYS**

TPO Project No: **DT4537351**  
 LRTP Ref:  
 County: MIAMI-DADE  
 Roadway ID:  
 Lanes Exist:  
 Lanes Improved:  
 Lanes Added:  
 Project Length:  
 District: 6

Project Description: **LUDLAM ROAD SHARED USED PATH**

Type of Work: **BIKE PATH/TRAIL**      SIS or Non-SIS: **No**

Extra Description:

PHASE :		Proposed Funding (in \$000s)							
		Funding Source	<2025	2024 - 2025	2025 - 2026	2026 - 2027	2027 - 2028	2028 - 2029	>2029
<b>PRELIMINARY ENGINEERING</b>	LF	0	220	0	0	0	0	0	220
	<b>Total</b>	<b>0</b>	<b>220</b>	<b>0</b>	<b>0</b>	<b>0</b>	<b>0</b>	<b>0</b>	<b>220</b>
	LF	0	0	0	607	0	0	0	607
<b>CONSTRUCTION</b>	SA	0	0	0	5	0	0	0	5
	TALU	0	0	0	1,000	0	0	0	1,000
	<b>Total</b>	<b>0</b>	<b>0</b>	<b>0</b>	<b>1,612</b>	<b>0</b>	<b>0</b>	<b>0</b>	<b>1,612</b>

RESPONSIBLE AGENCY: FDOT

Item Segment TOTAL ALL Years ALL Phases: **\$1,832**  
 Item Number: 453735      Item TOTAL ALL Years ALL Phases ALL Segments: **\$1,832**

TPO Project No: **DT4537361**  
 LRTP Ref:  
 County: MIAMI-DADE  
 Roadway ID:  
 Lanes Exist:  
 Lanes Improved:  
 Lanes Added:  
 Project Length:  
 District: 6

Project Description: **BISCAYNE TRAIL SEGMENT D PHASE 1**

Type of Work: **BIKE PATH/TRAIL**      SIS or Non-SIS: **No**

Extra Description:

PHASE :		Proposed Funding (in \$000s)							
		Funding Source	<2025	2024 - 2025	2025 - 2026	2026 - 2027	2027 - 2028	2028 - 2029	>2029
<b>PRELIMINARY ENGINEERING</b>	LF	0	0	0	395	0	0	0	395
	<b>Total</b>	<b>0</b>	<b>0</b>	<b>0</b>	<b>395</b>	<b>0</b>	<b>0</b>	<b>0</b>	<b>395</b>
<b>CONSTRUCTION</b>	LF	0	0	0	0	0	1,104	0	1,104
	TALT	0	0	0	0	0	500	0	500
	TALU	0	0	0	0	0	505	0	505
	<b>Total</b>	<b>0</b>	<b>0</b>	<b>0</b>	<b>0</b>	<b>0</b>	<b>2,109</b>	<b>0</b>	<b>2,109</b>

RESPONSIBLE AGENCY: FDOT

Item Segment TOTAL ALL Years ALL Phases: **\$2,504**  
 Item Number: 453736      Item TOTAL ALL Years ALL Phases ALL Segments: **\$2,504**

MIAMI-DADE TRANSPORTATION PLANNING ORGANIZATION  
 TRANSPORTATION IMPROVEMENT PROGRAM  
 PRIMARY STATE HIGHWAYS AND INTERMODAL



**HIGHWAYS**

TPO Project No: **DT4539011**  
 LRTP Ref:  
 County: MIAMI-DADE  
 Roadway ID:  
 Lanes Exist:  
 Lanes Improved:  
 Lanes Added:  
 Project Length:  
 District: 6

Project Description: **NW 19 AVE** **AT SFRTA RR CROSSING**  
**628418S / RR MP SXD 38.79**

Type of Work: **RAIL SAFETY PROJECT** SIS or Non-SIS: **No**  
 Extra Description:

PHASE :		Proposed Funding (in \$000s)							All Years
		<2025	2024 - 2025	2025 - 2026	2026 - 2027	2027 - 2028	2028 - 2029	>2029	
RHH		0	405	0	0	0	0	0	405
RHP		0	31	0	0	0	0	0	31
<b>RAILROAD &amp; UTILITIES</b>	<b>Total</b>	<b>0</b>	<b>436</b>	<b>0</b>	<b>0</b>	<b>0</b>	<b>0</b>	<b>0</b>	<b>436</b>

RESPONSIBLE AGENCY: **FDOT**

Item Segment **TOTAL ALL Years ALL Phases:** **\$436**  
 Item Number: **453901** Item **TOTAL ALL Years ALL Phases ALL Segments:** **\$436**

TPO Project No: **DT4539021**  
 LRTP Ref:  
 County: MIAMI-DADE  
 Roadway ID:  
 Lanes Exist:  
 Lanes Improved:  
 Lanes Added:  
 Project Length:  
 District: 6

Project Description: **NW 24 AVE** **AT SFRTA CROSSING 628411U**  
**/ RR MP SXD 38.40**

Type of Work: **RAIL SAFETY PROJECT** SIS or Non-SIS: **No**  
 Extra Description:

PHASE :		Proposed Funding (in \$000s)							All Years
		<2025	2024 - 2025	2025 - 2026	2026 - 2027	2027 - 2028	2028 - 2029	>2029	
RHH		0	417	0	0	0	0	0	417
<b>RAILROAD &amp; UTILITIES</b>	<b>Total</b>	<b>0</b>	<b>417</b>	<b>0</b>	<b>0</b>	<b>0</b>	<b>0</b>	<b>0</b>	<b>417</b>

RESPONSIBLE AGENCY: **FDOT**

Item Segment **TOTAL ALL Years ALL Phases:** **\$417**  
 Item Number: **453902** Item **TOTAL ALL Years ALL Phases ALL Segments:** **\$417**

MIAMI-DADE TRANSPORTATION PLANNING ORGANIZATION  
 TRANSPORTATION IMPROVEMENT PROGRAM  
 PRIMARY STATE HIGHWAYS AND INTERMODAL



**HIGHWAYS**

TPO Project No: **DT4539031**  
 LRTP Ref:  
 County: MIAMI-DADE  
 Roadway ID:  
 Lanes Exist:  
 Lanes Improved:  
 Lanes Added:  
 Project Length:  
 District: 6

Project Description: **NW 21ST AVE** **AT SFRTA CROSSING 628417K**  
**/ RR MP SXD 38.70**

Type of Work: **RAIL SAFETY PROJECT** SIS or Non-SIS: **No**

Extra Description:

PHASE :		Proposed Funding (in \$000s)							All Years
		Funding Source	<2025	2024 - 2025	2025 - 2026	2026 - 2027	2027 - 2028	2028 - 2029	
	RHH	0	137	0	0	0	0	0	137
<b>RAILROAD &amp; UTILITIES</b>		<b>Total</b>	<b>0</b>	<b>137</b>	<b>0</b>	<b>0</b>	<b>0</b>	<b>0</b>	<b>137</b>

RESPONSIBLE AGENCY: **FDOT**

Item Segment TOTAL ALL Years ALL Phases: **\$137**  
 Item Number: **453903** Item TOTAL ALL Years ALL Phases ALL Segments: **\$137**

TPO Project No: **DT4539451**  
 LRTP Ref:  
 County: MIAMI-DADE  
 Roadway ID: 87504504  
 Lanes Exist: 4  
 Lanes Improved: 4  
 Lanes Added:  
 Project Length: 4.993  
 District: 6

Project Description: **NW 22 AVE** **NW 103 ST** **NW 183 ST**

Type of Work: **URBAN CORRIDOR PLANNING** SIS or Non-SIS: **No**

Extra Description:

PHASE :		Proposed Funding (in \$000s)							All Years
		Funding Source	<2025	2024 - 2025	2025 - 2026	2026 - 2027	2027 - 2028	2028 - 2029	
	SU	0	0	0	0	0	1,010	0	1,010
<b>PLANNING</b>		<b>Total</b>	<b>0</b>	<b>0</b>	<b>0</b>	<b>0</b>	<b>1,010</b>	<b>0</b>	<b>1,010</b>

RESPONSIBLE AGENCY: **FDOT**

Item Segment TOTAL ALL Years ALL Phases: **\$1,010**  
 Item Number: **453945** Item TOTAL ALL Years ALL Phases ALL Segments: **\$1,010**

<b>Yearly Totals</b>	<b>\$4,563,740</b>	<b>\$431,435</b>	<b>\$645,225</b>	<b>\$330,647</b>	<b>\$379,710</b>	<b>\$275,345</b>	<b>\$1,428,399</b>	<b>\$8,054,501</b>	
<b>HIGHWAYS</b>							<b>5 Year TIP Total</b>		<b>\$2,062,362</b>

MIAMI-DADE TRANSPORTATION PLANNING ORGANIZATION  
TRANSPORTATION IMPROVEMENT PROGRAM  
PRIMARY STATE HIGHWAYS AND INTERMODAL



**MAINTENANCE**

TPO Project No: **DT2501131**  
 LRTP Ref: 06-09  
 County: MIAMI-DADE  
 Roadway ID:  
 Lanes Exist:  
 Lanes Improved:  
 Lanes Added:  
 Project Length: 24.708  
 District: 6

Project Description: **SERVICE PATROLS SR 826 / PALMETTO EXPRESSWAY**

Type of Work: **SERVICE PATROL/FHP**      SIS or Non-SIS: **Yes**

Extra Description:

PHASE :		Proposed Funding (in \$000s)								
		Funding Source	<2025	2024 - 2025	2025 - 2026	2026 - 2027	2027 - 2028	2028 - 2029	>2029	All Years
			834	0	0	0	0	0	0	834
<b>PRELIMINARY ENGINEERING</b>	<b>Total</b>		<b>834</b>	<b>0</b>	<b>0</b>	<b>0</b>	<b>0</b>	<b>0</b>	<b>0</b>	<b>834</b>
			142	0	0	0	0	0	0	142
<b>PROJECT DEVELOPMENT AND ENVIRONMENTAL</b>	<b>Total</b>		<b>142</b>	<b>0</b>	<b>0</b>	<b>0</b>	<b>0</b>	<b>0</b>	<b>0</b>	<b>142</b>
			600	0	0	0	0	0	0	600
<b>OPERATIONS</b>	<b>Total</b>		<b>600</b>	<b>0</b>	<b>0</b>	<b>0</b>	<b>0</b>	<b>0</b>	<b>0</b>	<b>600</b>
			18,306	0	0	0	0	0	0	18,306
<b>MAINTENANCE</b>	<b>Total</b>		<b>18,306</b>	<b>0</b>	<b>0</b>	<b>0</b>	<b>0</b>	<b>0</b>	<b>0</b>	<b>18,306</b>

RESPONSIBLE AGENCY: FDOT

Item Segment TOTAL ALL Years ALL Phases: **\$19,882**  
 Item Number: 250113      Item TOTAL ALL Years ALL Phases ALL Segments: **\$97,094**

TPO Project No: **DT2501132**  
 LRTP Ref: 06-09  
 County: MIAMI-DADE  
 Roadway ID:  
 Lanes Exist:  
 Lanes Improved:  
 Lanes Added:  
 Project Length:  
 District: 6

Project Description: **SERVICE PATROLS SR 93 / I-75**

Type of Work: **ITS FREEWAY MANAGEMENT**      SIS or Non-SIS: **Yes**

Extra Description:

PHASE :		Proposed Funding (in \$000s)								
		Funding Source	<2025	2024 - 2025	2025 - 2026	2026 - 2027	2027 - 2028	2028 - 2029	>2029	All Years
			19	0	0	0	0	0	0	19
<b>PRELIMINARY ENGINEERING</b>	<b>Total</b>		<b>19</b>	<b>0</b>	<b>0</b>	<b>0</b>	<b>0</b>	<b>0</b>	<b>0</b>	<b>19</b>
			2,152	0	0	0	0	0	0	2,152
<b>MAINTENANCE</b>	<b>Total</b>		<b>2,152</b>	<b>0</b>	<b>0</b>	<b>0</b>	<b>0</b>	<b>0</b>	<b>0</b>	<b>2,152</b>

RESPONSIBLE AGENCY: FDOT

Item Segment TOTAL ALL Years ALL Phases: **\$2,171**  
 Item Number: 250113      Item TOTAL ALL Years ALL Phases ALL Segments: **\$97,094**

MIAMI-DADE TRANSPORTATION PLANNING ORGANIZATION  
 TRANSPORTATION IMPROVEMENT PROGRAM  
 PRIMARY STATE HIGHWAYS AND INTERMODAL



**MAINTENANCE**

TPO Project No: **DT2501133**  
 LRTP Ref: 06-09  
 County: MIAMI-DADE  
 Roadway ID:  
 Lanes Exist:  
 Lanes Improved:  
 Lanes Added:  
 Project Length:  
 District: 6

Project Description: **AUTOMATIC VEHICLE LOCATOR  
 SERVICE PATROLS ALL STATE ROADS**

Type of Work: **ITS FREEWAY MANAGEMENT**      SIS or Non-SIS: **No**

Extra Description:

		Proposed Funding (in \$000s)							All Years
		<2025	2024 - 2025	2025 - 2026	2026 - 2027	2027 - 2028	2028 - 2029	>2029	
PHASE :	Funding Source								
		13	0	0	0	0	0	0	13
<b>MAINTENANCE</b>	<b>Total</b>	<b>13</b>	<b>0</b>	<b>0</b>	<b>0</b>	<b>0</b>	<b>0</b>	<b>0</b>	<b>13</b>

RESPONSIBLE AGENCY: **FDOT**

Item Segment **TOTAL ALL Years ALL Phases:**      **\$13**

Item Number:      **250113**      Item **TOTAL ALL Years ALL Phases ALL Segments:**      **\$97,094**

TPO Project No: **DT2501134**  
 LRTP Ref: 06-09  
 County: MIAMI-DADE  
 Roadway ID:  
 Lanes Exist:  
 Lanes Improved:  
 Lanes Added:  
 Project Length: 24.708  
 District: 6

Project Description: **SERVICE PATROLS**

Type of Work: **SERVICE PATROL/FHP**      SIS or Non-SIS: **Yes**

Extra Description:

		Proposed Funding (in \$000s)							All Years
		<2025	2024 - 2025	2025 - 2026	2026 - 2027	2027 - 2028	2028 - 2029	>2029	
PHASE :	Funding Source								
		203	0	0	0	0	0	0	203
<b>PRELIMINARY ENGINEERING</b>	<b>Total</b>	<b>203</b>	<b>0</b>	<b>0</b>	<b>0</b>	<b>0</b>	<b>0</b>	<b>0</b>	<b>203</b>
		10,844	0	0	0	0	0	0	10,844
<b>MAINTENANCE</b>	<b>Total</b>	<b>10,844</b>	<b>0</b>	<b>0</b>	<b>0</b>	<b>0</b>	<b>0</b>	<b>0</b>	<b>10,844</b>

RESPONSIBLE AGENCY: **FDOT**

Item Segment **TOTAL ALL Years ALL Phases:**      **\$11,047**

Item Number:      **250113**      Item **TOTAL ALL Years ALL Phases ALL Segments:**      **\$97,094**



MIAMI-DADE TRANSPORTATION PLANNING ORGANIZATION  
TRANSPORTATION IMPROVEMENT PROGRAM  
PRIMARY STATE HIGHWAYS AND INTERMODAL



**MAINTENANCE**

TPO Project No: **DT2501135**  
 LRTP Ref: 06-09  
 County: MIAMI-DADE  
 Roadway ID:  
 Lanes Exist:  
 Lanes Improved:  
 Lanes Added:  
 Project Length:  
 District: 6

Project Description: **SERVICE PATROLS**

Type of Work: **SERVICE PATROL/FHP**      SIS or Non-SIS: **No**

Extra Description:

PHASE :		Proposed Funding (in \$000s)							
		Funding Source	<2025	2024 - 2025	2025 - 2026	2026 - 2027	2027 - 2028	2028 - 2029	>2029
	DIH	0	0	0	0	0	0	0	0
	DSPC	17,016	7,486	7,715	7,961	10,527	0	0	50,705
<b>OPERATIONS</b>	<b>Total</b>	<b>17,016</b>	<b>7,486</b>	<b>7,715</b>	<b>7,961</b>	<b>10,527</b>	<b>0</b>	<b>0</b>	<b>50,705</b>
	D	2,402	0	0	0	0	0	0	2,402
<b>MAINTENANCE</b>	<b>Total</b>	<b>2,402</b>	<b>0</b>	<b>0</b>	<b>0</b>	<b>0</b>	<b>0</b>	<b>0</b>	<b>2,402</b>

RESPONSIBLE AGENCY: FDOT

Item Segment TOTAL ALL Years ALL Phases: **\$53,107**  
 Item Number: 250113      Item TOTAL ALL Years ALL Phases ALL Segments: **\$97,094**

TPO Project No: **DT2501138**  
 LRTP Ref:  
 County: MIAMI-DADE  
 Roadway ID:  
 Lanes Exist:  
 Lanes Improved:  
 Lanes Added:  
 Project Length:  
 District: 6

Project Description: **SERVICE PATROLS**

Type of Work: **SERVICE PATROL/FHP**      SIS or Non-SIS: **No**

Extra Description:

PHASE :		Proposed Funding (in \$000s)							
		Funding Source	<2025	2024 - 2025	2025 - 2026	2026 - 2027	2027 - 2028	2028 - 2029	>2029
	DSPC	0	0	0	0	0	10,874	0	10,874
<b>OPERATIONS</b>	<b>Total</b>	<b>0</b>	<b>0</b>	<b>0</b>	<b>0</b>	<b>0</b>	<b>10,874</b>	<b>0</b>	<b>10,874</b>

RESPONSIBLE AGENCY: FDOT

Item Segment TOTAL ALL Years ALL Phases: **\$10,874**  
 Item Number: 250113      Item TOTAL ALL Years ALL Phases ALL Segments: **\$97,094**

MIAMI-DADE TRANSPORTATION PLANNING ORGANIZATION  
 TRANSPORTATION IMPROVEMENT PROGRAM  
 PRIMARY STATE HIGHWAYS AND INTERMODAL



**MAINTENANCE**

TPO Project No: **DT2506681**  
 LRTP Ref: 06-09  
 County: DIST/ST-WIDE  
 Roadway ID:  
 Lanes Exist:  
 Lanes Improved:  
 Lanes Added:  
 Project Length:  
 District: 6

Project Description: **DISTRICTWIDE MITIGATION SITE MAINTENANCE**

Type of Work: **ENVIRONMENTAL TEST/MITIGATE**      SIS or Non-SIS: **No**  
 Extra Description:

PHASE :

Funding Source	Proposed Funding (in \$000s)							All Years
	<2025	2024 - 2025	2025 - 2026	2026 - 2027	2027 - 2028	2028 - 2029	>2029	
PROJECT DEVELOPMENT AND ENVIRONMENTAL	5,258	0	0	0	0	0	0	5,258
<b>Total</b>	<b>5,258</b>	<b>0</b>	<b>0</b>	<b>0</b>	<b>0</b>	<b>0</b>	<b>0</b>	<b>5,258</b>

RESPONSIBLE AGENCY: **FDOT**

Item Segment TOTAL ALL Years ALL Phases: **\$5,258**  
 Item Number: 250668      Item TOTAL ALL Years ALL Phases ALL Segments: **\$8,890**

TPO Project No: **DT2506682**  
 LRTP Ref: 06-09  
 County: DIST/ST-WIDE  
 Roadway ID:  
 Lanes Exist:  
 Lanes Improved:  
 Lanes Added:  
 Project Length:  
 District: 6

Project Description: **DISTRICTWIDE MITIGATION SITE MAINTENANCE**

Type of Work: **ENVIRONMENTAL TEST/MITIGATE**      SIS or Non-SIS: **No**  
 Extra Description:

PHASE :

Funding Source	Proposed Funding (in \$000s)							All Years
	<2025	2024 - 2025	2025 - 2026	2026 - 2027	2027 - 2028	2028 - 2029	>2029	
PROJECT DEVELOPMENT AND ENVIRONMENTAL	1,820	0	0	0	0	0	0	1,820
<b>Total</b>	<b>1,820</b>	<b>0</b>	<b>0</b>	<b>0</b>	<b>0</b>	<b>0</b>	<b>0</b>	<b>1,820</b>

RESPONSIBLE AGENCY: **FDOT**

Item Segment TOTAL ALL Years ALL Phases: **\$1,820**  
 Item Number: 250668      Item TOTAL ALL Years ALL Phases ALL Segments: **\$8,890**

MIAMI-DADE TRANSPORTATION PLANNING ORGANIZATION  
 TRANSPORTATION IMPROVEMENT PROGRAM  
 PRIMARY STATE HIGHWAYS AND INTERMODAL



**MAINTENANCE**

TPO Project No: **DT2506684**  
 LRTP Ref: 06-09  
 County: DIST/ST-WIDE  
 Roadway ID:  
 Lanes Exist:  
 Lanes Improved:  
 Lanes Added:  
 Project Length:  
 District: 6

Project Description: **DISTRICTWIDE  
 MITIGATION/COMPLIANCE SITE  
 MAINTENANCE**

Type of Work: **ENVIRONMENTAL TEST/MITIGATE**      SIS or Non-SIS: **No**  
 Extra Description:

PHASE :		Proposed Funding (in \$000s)							All Years
		<2025	2024 - 2025	2025 - 2026	2026 - 2027	2027 - 2028	2028 - 2029	>2029	
	DIH	12	10	10	10	10	0	0	52
	DS	300	300	300	240	150	0	0	1,290
<b>PROJECT DEVELOPMENT AND ENVIRONMENTAL</b>		<b>Total</b>	<b>312</b>	<b>310</b>	<b>310</b>	<b>250</b>	<b>160</b>	<b>0</b>	<b>1,342</b>

RESPONSIBLE AGENCY: **FDOT**

Item Segment **TOTAL ALL Years ALL Phases:** **\$1,342**  
 Item Number: **250668**      Item **TOTAL ALL Years ALL Phases ALL Segments:** **\$8,890**

TPO Project No: **DT2506685**  
 LRTP Ref: 06-09  
 County: DIST/ST-WIDE  
 Roadway ID:  
 Lanes Exist:  
 Lanes Improved:  
 Lanes Added:  
 Project Length:  
 District: 6

Project Description: **DISTRICTWIDE MITIGATION SITE  
 MAINTENANCE / COMPLIANCE  
 CONSULTANT**

Type of Work: **ENVIRONMENTAL TEST/MITIGATE**      SIS or Non-SIS: **No**  
 Extra Description:

PHASE :		Proposed Funding (in \$000s)							All Years
		<2025	2024 - 2025	2025 - 2026	2026 - 2027	2027 - 2028	2028 - 2029	>2029	
	DIH	0	0	0	0	10	10	0	20
	DS	0	0	0	0	150	300	0	450
<b>PROJECT DEVELOPMENT AND ENVIRONMENTAL</b>		<b>Total</b>	<b>0</b>	<b>0</b>	<b>0</b>	<b>160</b>	<b>310</b>	<b>0</b>	<b>470</b>

RESPONSIBLE AGENCY: **FDOT**

Item Segment **TOTAL ALL Years ALL Phases:** **\$470**  
 Item Number: **250668**      Item **TOTAL ALL Years ALL Phases ALL Segments:** **\$8,890**

MIAMI-DADE TRANSPORTATION PLANNING ORGANIZATION  
 TRANSPORTATION IMPROVEMENT PROGRAM  
 PRIMARY STATE HIGHWAYS AND INTERMODAL



**MAINTENANCE**

TPO Project No: **DT2507822**  
 LRTP Ref: \_\_\_\_\_  
 County: DIST/ST-WIDE  
 Roadway ID: \_\_\_\_\_  
 Lanes Exist: \_\_\_\_\_  
 Lanes Improved: \_\_\_\_\_  
 Lanes Added: \_\_\_\_\_  
 Project Length: \_\_\_\_\_  
 District: 6

Project Description: **DISTRICTWIDE/LOAD RT COMPLEX  
 STRUCTURE LOAD RATING**

Type of Work: **BRIDGE OPERATIONS**      SIS or Non-SIS: **No**

Extra Description: \_\_\_\_\_

PHASE :		Proposed Funding (in \$000s)							All Years
		<2025	2024 - 2025	2025 - 2026	2026 - 2027	2027 - 2028	2028 - 2029	>2029	
	Funding Source	646	0	0	0	0	0	0	646
		1,224	0	0	0	0	0	0	1,224
		806	0	0	0	0	0	0	806
		967	0	0	0	0	0	0	967
<b>MAINTENANCE</b>	<b>Total</b>	<b>3,643</b>	<b>0</b>	<b>0</b>	<b>0</b>	<b>0</b>	<b>0</b>	<b>0</b>	<b>3,643</b>

RESPONSIBLE AGENCY: **FDOT**

Item Segment **TOTAL ALL Years ALL Phases:** **\$3,643**  
 Item Number: **250782**      Item **TOTAL ALL Years ALL Phases ALL Segments:** **\$5,059**

TPO Project No: **DT2507823**  
 LRTP Ref: 06-09  
 County: DIST/ST-WIDE  
 Roadway ID: \_\_\_\_\_  
 Lanes Exist: \_\_\_\_\_  
 Lanes Improved: \_\_\_\_\_  
 Lanes Added: \_\_\_\_\_  
 Project Length: \_\_\_\_\_  
 District: 6

Project Description: **DISTRICTWIDE LOAD RATING COMPLEX  
 STRUCTURE LOAD**

Type of Work: **BRIDGE OPERATIONS**      SIS or Non-SIS: **No**

Extra Description: \_\_\_\_\_

PHASE :		Proposed Funding (in \$000s)							All Years
		<2025	2024 - 2025	2025 - 2026	2026 - 2027	2027 - 2028	2028 - 2029	>2029	
	Funding Source	236	236	236	236	236	0	0	1,180
		236	236	236	236	236	0	0	1,180
<b>MAINTENANCE</b>	<b>Total</b>	<b>236</b>	<b>236</b>	<b>236</b>	<b>236</b>	<b>236</b>	<b>0</b>	<b>0</b>	<b>1,180</b>

RESPONSIBLE AGENCY: **FDOT**

Item Segment **TOTAL ALL Years ALL Phases:** **\$1,180**  
 Item Number: **250782**      Item **TOTAL ALL Years ALL Phases ALL Segments:** **\$5,059**

MIAMI-DADE TRANSPORTATION PLANNING ORGANIZATION  
 TRANSPORTATION IMPROVEMENT PROGRAM  
 PRIMARY STATE HIGHWAYS AND INTERMODAL



**MAINTENANCE**

TPO Project No: **DT2507824**  
 LRTP Ref: \_\_\_\_\_  
 County: DIST/ST-WIDE  
 Roadway ID: \_\_\_\_\_  
 Lanes Exist: \_\_\_\_\_  
 Lanes Improved: \_\_\_\_\_  
 Lanes Added: \_\_\_\_\_  
 Project Length: \_\_\_\_\_  
 District: 6

Project Description: **DISTRICTWIDE/LOAD RT COMPLEX  
 STRUCTURE LOAD RATING**

Type of Work: **BRIDGE OPERATIONS**      SIS or Non-SIS: **No**

Extra Description: \_\_\_\_\_

PHASE :		Proposed Funding (in \$000s)							All Years
		<2025	2024 - 2025	2025 - 2026	2026 - 2027	2027 - 2028	2028 - 2029	>2029	
ACBR	Total	0	0	0	0	0	236	0	236
<b>MAINTENANCE</b>	<b>Total</b>	<b>0</b>	<b>0</b>	<b>0</b>	<b>0</b>	<b>0</b>	<b>236</b>	<b>0</b>	<b>236</b>

RESPONSIBLE AGENCY: **FDOT**

Item Segment TOTAL ALL Years ALL Phases: **\$236**  
 Item Number: 250782      Item TOTAL ALL Years ALL Phases ALL Segments: **\$5,059**

TPO Project No: **DT2523111**  
 LRTP Ref: 06-09  
 County: MIAMI-DADE  
 Roadway ID: \_\_\_\_\_  
 Lanes Exist: \_\_\_\_\_  
 Lanes Improved: \_\_\_\_\_  
 Lanes Added: \_\_\_\_\_  
 Project Length: \_\_\_\_\_  
 District: 6

Project Description: **CITY OF CORAL GABLES SELECTED  
 STATE ROADS**

Type of Work: **ROUTINE MAINTENANCE**      SIS or Non-SIS: **No**

Extra Description: \_\_\_\_\_

PHASE :		Proposed Funding (in \$000s)							All Years
		<2025	2024 - 2025	2025 - 2026	2026 - 2027	2027 - 2028	2028 - 2029	>2029	
	Total	845	0	0	0	0	0	0	845
<b>MAINTENANCE</b>	<b>Total</b>	<b>845</b>	<b>0</b>	<b>0</b>	<b>0</b>	<b>0</b>	<b>0</b>	<b>0</b>	<b>845</b>

RESPONSIBLE AGENCY: **FDOT**

Item Segment TOTAL ALL Years ALL Phases: **\$845**  
 Item Number: 252311      Item TOTAL ALL Years ALL Phases ALL Segments: **\$1,749**

MIAMI-DADE TRANSPORTATION PLANNING ORGANIZATION  
 TRANSPORTATION IMPROVEMENT PROGRAM  
 PRIMARY STATE HIGHWAYS AND INTERMODAL



**MAINTENANCE**

TPO Project No: **DT2523112**  
 LRTP Ref: 06-09  
 County: MIAMI-DADE  
 Roadway ID:  
 Lanes Exist:  
 Lanes Improved:  
 Lanes Added:  
 Project Length:  
 District: 6

Project Description: **CITY OF CORAL GABLES SELECTED STATE ROADS**

Type of Work: **ROUTINE MAINTENANCE**      SIS or Non-SIS: **No**  
 Extra Description:

PHASE :		Proposed Funding (in \$000s)							All Years
		Funding Source	<2025	2024 - 2025	2025 - 2026	2026 - 2027	2027 - 2028	2028 - 2029	
MAINTENANCE	Total	543	0	0	0	0	0	0	543

RESPONSIBLE AGENCY: **FDOT**

Item Segment TOTAL ALL Years ALL Phases: **\$543**  
 Item Number: 252311      Item TOTAL ALL Years ALL Phases ALL Segments: **\$1,749**

TPO Project No: **DT2523113**  
 LRTP Ref: 06-09  
 County: MIAMI-DADE  
 Roadway ID:  
 Lanes Exist:  
 Lanes Improved:  
 Lanes Added:  
 Project Length:  
 District: 6

Project Description: **CITY OF CORAL GABLES LANDSCAPE MAINTENANCE AGREEMENT**

Type of Work: **ROUTINE MAINTENANCE**      SIS or Non-SIS: **No**  
 Extra Description:

PHASE :		Proposed Funding (in \$000s)							All Years
		Funding Source	<2025	2024 - 2025	2025 - 2026	2026 - 2027	2027 - 2028	2028 - 2029	
MAINTENANCE	Total	181	0	0	0	0	0	0	181

RESPONSIBLE AGENCY: **FDOT**

Item Segment TOTAL ALL Years ALL Phases: **\$181**  
 Item Number: 252311      Item TOTAL ALL Years ALL Phases ALL Segments: **\$1,749**

MIAMI-DADE TRANSPORTATION PLANNING ORGANIZATION  
 TRANSPORTATION IMPROVEMENT PROGRAM  
 PRIMARY STATE HIGHWAYS AND INTERMODAL



**MAINTENANCE**

TPO Project No: **DT2523114**  
 LRTP Ref: 06-09  
 County: MIAMI-DADE  
 Roadway ID:  
 Lanes Exist:  
 Lanes Improved:  
 Lanes Added:  
 Project Length:  
 District: 6

Project Description: **CITY OF CORAL GABLES LANDSCAPE MAINTENANCE AGREEMENT**

Type of Work: **ROUTINE MAINTENANCE**      SIS or Non-SIS: **No**  
 Extra Description:

PHASE :		Proposed Funding (in \$000s)							
		Funding Source	<2025	2024 - 2025	2025 - 2026	2026 - 2027	2027 - 2028	2028 - 2029	>2029
D		60	60	60	0	0	0	0	180
<b>MAINTENANCE</b>	<b>Total</b>	<b>60</b>	<b>60</b>	<b>60</b>	<b>0</b>	<b>0</b>	<b>0</b>	<b>0</b>	<b>180</b>

RESPONSIBLE AGENCY: **FDOT**

Item Segment **TOTAL ALL Years ALL Phases:** **\$180**  
 Item Number: **252311**      Item **TOTAL ALL Years ALL Phases ALL Segments:** **\$1,749**

TPO Project No: **DT2523541**  
 LRTP Ref: 06-09  
 County: MIAMI-DADE  
 Roadway ID:  
 Lanes Exist:  
 Lanes Improved:  
 Lanes Added:  
 Project Length:  
 District: 6

Project Description: **TOWN OF GOLDEN BEACH**

Type of Work: **ROUTINE MAINTENANCE**      SIS or Non-SIS: **No**  
 Extra Description:

PHASE :		Proposed Funding (in \$000s)							
		Funding Source	<2025	2024 - 2025	2025 - 2026	2026 - 2027	2027 - 2028	2028 - 2029	>2029
		196	0	0	0	0	0	0	196
<b>MAINTENANCE</b>	<b>Total</b>	<b>196</b>	<b>0</b>	<b>0</b>	<b>0</b>	<b>0</b>	<b>0</b>	<b>0</b>	<b>196</b>

RESPONSIBLE AGENCY: **FDOT**

Item Segment **TOTAL ALL Years ALL Phases:** **\$196**  
 Item Number: **252354**      Item **TOTAL ALL Years ALL Phases ALL Segments:** **\$418**

MIAMI-DADE TRANSPORTATION PLANNING ORGANIZATION  
 TRANSPORTATION IMPROVEMENT PROGRAM  
 PRIMARY STATE HIGHWAYS AND INTERMODAL



**MAINTENANCE**

TPO Project No: **DT2523542**  
 LRTP Ref: 06-09  
 County: MIAMI-DADE  
 Roadway ID:  
 Lanes Exist:  
 Lanes Improved:  
 Lanes Added:  
 Project Length:  
 District: 6

Project Description: **TOWN OF GOLDEN BEACH LANDSCAPE MAINTENANCE SR A1A**

Type of Work: **ROUTINE MAINTENANCE**      SIS or Non-SIS: **No**  
 Extra Description:

		Proposed Funding (in \$000s)							All Years
		<2025	2024 - 2025	2025 - 2026	2026 - 2027	2027 - 2028	2028 - 2029	>2029	
PHASE :	Funding Source								
		70	0	0	0	0	0	0	70
<b>MAINTENANCE</b>	<b>Total</b>	<b>70</b>	<b>0</b>	<b>0</b>	<b>0</b>	<b>0</b>	<b>0</b>	<b>0</b>	<b>70</b>

RESPONSIBLE AGENCY: **FDOT**

Item Segment **TOTAL ALL Years ALL Phases:**      **\$70**

Item Number: **252354**      Item **TOTAL ALL Years ALL Phases ALL Segments:**      **\$418**

TPO Project No: **DT2523543**  
 LRTP Ref: 06-09  
 County: MIAMI-DADE  
 Roadway ID:  
 Lanes Exist:  
 Lanes Improved:  
 Lanes Added:  
 Project Length:  
 District: 6

Project Description: **TOWN OF GOLDEN BEAC LANDSCAPE MAINTENANCE SR A1A**

Type of Work: **ROUTINE MAINTENANCE**      SIS or Non-SIS: **No**  
 Extra Description:

		Proposed Funding (in \$000s)							All Years
		<2025	2024 - 2025	2025 - 2026	2026 - 2027	2027 - 2028	2028 - 2029	>2029	
PHASE :	Funding Source								
		42	0	0	0	0	0	0	42
<b>MAINTENANCE</b>	<b>Total</b>	<b>42</b>	<b>0</b>	<b>0</b>	<b>0</b>	<b>0</b>	<b>0</b>	<b>0</b>	<b>42</b>

RESPONSIBLE AGENCY: **FDOT**

Item Segment **TOTAL ALL Years ALL Phases:**      **\$42**

Item Number: **252354**      Item **TOTAL ALL Years ALL Phases ALL Segments:**      **\$418**



MIAMI-DADE TRANSPORTATION PLANNING ORGANIZATION  
 TRANSPORTATION IMPROVEMENT PROGRAM  
 PRIMARY STATE HIGHWAYS AND INTERMODAL



**MAINTENANCE**

TPO Project No: **DT2523544**  
 LRTP Ref: 06-09  
 County: MIAMI-DADE  
 Roadway ID:  
 Lanes Exist:  
 Lanes Improved:  
 Lanes Added:  
 Project Length:  
 District: 6

Project Description: **TOWN OF GOLDEN BEACH LANDSCAPE MAINTENANCE AGREEMENT**

Type of Work: **ROUTINE MAINTENANCE**      SIS or Non-SIS: **No**  
 Extra Description:

		Proposed Funding (in \$000s)							
PHASE :	Funding Source	<2025	2024 - 2025	2025 - 2026	2026 - 2027	2027 - 2028	2028 - 2029	>2029	All Years
		42	0	0	0	0	0	0	42
<b>MAINTENANCE</b>	<b>Total</b>	<b>42</b>	<b>0</b>	<b>0</b>	<b>0</b>	<b>0</b>	<b>0</b>	<b>0</b>	<b>42</b>

RESPONSIBLE AGENCY: **FDOT**

Item Segment TOTAL ALL Years ALL Phases: **\$42**

Item Number: **252354**      Item TOTAL ALL Years ALL Phases ALL Segments: **\$418**

TPO Project No: **DT2523545**  
 LRTP Ref: 06-09  
 County: MIAMI-DADE  
 Roadway ID:  
 Lanes Exist:  
 Lanes Improved:  
 Lanes Added:  
 Project Length:  
 District: 6

Project Description: **TOWN OF GOLDEN BEACH LANDSCAPE MAINTENANCE AGREEMENT**

Type of Work: **ROUTINE MAINTENANCE**      SIS or Non-SIS: **No**  
 Extra Description:

		Proposed Funding (in \$000s)							
PHASE :	Funding Source	<2025	2024 - 2025	2025 - 2026	2026 - 2027	2027 - 2028	2028 - 2029	>2029	All Years
	D	34	17	0	0	0	0	0	51
<b>MAINTENANCE</b>	<b>Total</b>	<b>34</b>	<b>17</b>	<b>0</b>	<b>0</b>	<b>0</b>	<b>0</b>	<b>0</b>	<b>51</b>

RESPONSIBLE AGENCY: **FDOT**

Item Segment TOTAL ALL Years ALL Phases: **\$51**

Item Number: **252354**      Item TOTAL ALL Years ALL Phases ALL Segments: **\$418**

MIAMI-DADE TRANSPORTATION PLANNING ORGANIZATION  
 TRANSPORTATION IMPROVEMENT PROGRAM  
 PRIMARY STATE HIGHWAYS AND INTERMODAL



**MAINTENANCE**

TPO Project No: **DT2523546**  
 LRTP Ref: \_\_\_\_\_  
 County: MIAMI-DADE  
 Roadway ID: \_\_\_\_\_  
 Lanes Exist: \_\_\_\_\_  
 Lanes Improved: \_\_\_\_\_  
 Lanes Added: \_\_\_\_\_  
 Project Length: \_\_\_\_\_  
 District: 6

Project Description: **TOWN OF GOLDEN BEACH LANDSCAPE MAINTENANCE AGREEMENT**

Type of Work: **ROUTINE MAINTENANCE**      SIS or Non-SIS: **No**  
 Extra Description: \_\_\_\_\_

		Proposed Funding (in \$000s)							All Years
		<2025	2024 - 2025	2025 - 2026	2026 - 2027	2027 - 2028	2028 - 2029	>2029	
PHASE :	Funding Source								
	D	0	0	17	0	0	0	0	17
<b>MAINTENANCE</b>	<b>Total</b>	<b>0</b>	<b>0</b>	<b>17</b>	<b>0</b>	<b>0</b>	<b>0</b>	<b>0</b>	<b>17</b>

RESPONSIBLE AGENCY: **FDOT**

Item Segment **TOTAL ALL Years ALL Phases:** **\$17**  
 Item Number: **252354**      Item **TOTAL ALL Years ALL Phases ALL Segments:** **\$418**

TPO Project No: **DT2523571**  
 LRTP Ref: 06-09  
 County: MIAMI-DADE  
 Roadway ID: \_\_\_\_\_  
 Lanes Exist: \_\_\_\_\_  
 Lanes Improved: \_\_\_\_\_  
 Lanes Added: \_\_\_\_\_  
 Project Length: \_\_\_\_\_  
 District: 6

Project Description: **CITY OF HIALEAH GARDENS**

Type of Work: **ROUTINE MAINTENANCE**      SIS or Non-SIS: **No**  
 Extra Description: \_\_\_\_\_

		Proposed Funding (in \$000s)							All Years
		<2025	2024 - 2025	2025 - 2026	2026 - 2027	2027 - 2028	2028 - 2029	>2029	
PHASE :	Funding Source								
		232	0	0	0	0	0	0	232
<b>MAINTENANCE</b>	<b>Total</b>	<b>232</b>	<b>0</b>	<b>0</b>	<b>0</b>	<b>0</b>	<b>0</b>	<b>0</b>	<b>232</b>

RESPONSIBLE AGENCY: **FDOT**

Item Segment **TOTAL ALL Years ALL Phases:** **\$232**  
 Item Number: **252357**      Item **TOTAL ALL Years ALL Phases ALL Segments:** **\$379**

MIAMI-DADE TRANSPORTATION PLANNING ORGANIZATION  
 TRANSPORTATION IMPROVEMENT PROGRAM  
 PRIMARY STATE HIGHWAYS AND INTERMODAL



**MAINTENANCE**

TPO Project No: **DT2523572**  
 LRTP Ref: 06-09  
 County: MIAMI-DADE  
 Roadway ID:  
 Lanes Exist:  
 Lanes Improved:  
 Lanes Added:  
 Project Length:  
 District: 6

Project Description: **CITY OF HIALEAH GARDENS MOWING, SWEEPING LITTER PICKUP**

Type of Work: **ROUTINE MAINTENANCE**      SIS or Non-SIS: **No**  
 Extra Description:

PHASE :		Proposed Funding (in \$000s)							All Years
		Funding Source	<2025	2024 - 2025	2025 - 2026	2026 - 2027	2027 - 2028	2028 - 2029	
MAINTENANCE	Total	57	0	0	0	0	0	0	57

RESPONSIBLE AGENCY: **FDOT**

Item Segment TOTAL ALL Years ALL Phases: **\$57**  
 Item Number: 252357      Item TOTAL ALL Years ALL Phases ALL Segments: **\$379**

TPO Project No: **DT2523573**  
 LRTP Ref: 06-09  
 County: MIAMI-DADE  
 Roadway ID:  
 Lanes Exist:  
 Lanes Improved:  
 Lanes Added:  
 Project Length:  
 District: 6

Project Description: **CITY OF HIALEAH GARDENS MOWING, SWEEPING LITTER PICKUP**

Type of Work: **ROUTINE MAINTENANCE**      SIS or Non-SIS: **No**  
 Extra Description:

PHASE :		Proposed Funding (in \$000s)							All Years
		Funding Source	<2025	2024 - 2025	2025 - 2026	2026 - 2027	2027 - 2028	2028 - 2029	
MAINTENANCE	Total	27	0	0	0	0	0	0	27

RESPONSIBLE AGENCY: **FDOT**

Item Segment TOTAL ALL Years ALL Phases: **\$27**  
 Item Number: 252357      Item TOTAL ALL Years ALL Phases ALL Segments: **\$379**

MIAMI-DADE TRANSPORTATION PLANNING ORGANIZATION  
 TRANSPORTATION IMPROVEMENT PROGRAM  
 PRIMARY STATE HIGHWAYS AND INTERMODAL



**MAINTENANCE**

TPO Project No: **DT2523574**  
 LRTP Ref: 06-09  
 County: MIAMI-DADE  
 Roadway ID:  
 Lanes Exist:  
 Lanes Improved:  
 Lanes Added:  
 Project Length:  
 District: 6

Project Description: **CITY OF HIALEAH GARDENS  
 LANDSCAPE MAINTENANCE  
 AGREEMENT**

Type of Work: **ROUTINE MAINTENANCE**      SIS or Non-SIS: **No**  
 Extra Description:

		Proposed Funding (in \$000s)							All Years
		<2025	2024 - 2025	2025 - 2026	2026 - 2027	2027 - 2028	2028 - 2029	>2029	
PHASE :	Funding Source								
		27	0	0	0	0	0	0	27
<b>MAINTENANCE</b>	<b>Total</b>	<b>27</b>	<b>0</b>	<b>0</b>	<b>0</b>	<b>0</b>	<b>0</b>	<b>0</b>	<b>27</b>

RESPONSIBLE AGENCY: **FDOT**

Item Segment TOTAL ALL Years ALL Phases: **\$27**  
 Item Number: **252357**      Item TOTAL ALL Years ALL Phases ALL Segments: **\$379**

TPO Project No: **DT2523575**  
 LRTP Ref: 06-09  
 County: MIAMI-DADE  
 Roadway ID:  
 Lanes Exist:  
 Lanes Improved:  
 Lanes Added:  
 Project Length:  
 District: 6

Project Description: **CITY OF HIALEAH GARDENS  
 LANDSCAPE MAINTENANCE  
 AGREEMENT**

Type of Work: **ROUTINE MAINTENANCE**      SIS or Non-SIS: **No**  
 Extra Description:

		Proposed Funding (in \$000s)							All Years
		<2025	2024 - 2025	2025 - 2026	2026 - 2027	2027 - 2028	2028 - 2029	>2029	
PHASE :	Funding Source								
	D	18	9	0	0	0	0	0	27
<b>MAINTENANCE</b>	<b>Total</b>	<b>18</b>	<b>9</b>	<b>0</b>	<b>0</b>	<b>0</b>	<b>0</b>	<b>0</b>	<b>27</b>

RESPONSIBLE AGENCY: **FDOT**

Item Segment TOTAL ALL Years ALL Phases: **\$27**  
 Item Number: **252357**      Item TOTAL ALL Years ALL Phases ALL Segments: **\$379**

MIAMI-DADE TRANSPORTATION PLANNING ORGANIZATION  
 TRANSPORTATION IMPROVEMENT PROGRAM  
 PRIMARY STATE HIGHWAYS AND INTERMODAL



**MAINTENANCE**

TPO Project No: **DT2523576**  
 LRTP Ref: \_\_\_\_\_  
 County: MIAMI-DADE  
 Roadway ID: \_\_\_\_\_  
 Lanes Exist: \_\_\_\_\_  
 Lanes Improved: \_\_\_\_\_  
 Lanes Added: \_\_\_\_\_  
 Project Length: \_\_\_\_\_  
 District: 6

Project Description: **CITY OF HIALEAH GARDENS  
 LANDSCAPE MAINTENANCE  
 AGREEMENT**

Type of Work: **ROUTINE MAINTENANCE**      SIS or Non-SIS: **No**  
 Extra Description: \_\_\_\_\_

		Proposed Funding (in \$000s)							All Years
		<2025	2024 - 2025	2025 - 2026	2026 - 2027	2027 - 2028	2028 - 2029	>2029	
PHASE :	Funding Source								
	D	0	0	9	0	0	0	0	9
<b>MAINTENANCE</b>	<b>Total</b>	<b>0</b>	<b>0</b>	<b>9</b>	<b>0</b>	<b>0</b>	<b>0</b>	<b>0</b>	<b>9</b>

RESPONSIBLE AGENCY: **FDOT**

Item Segment TOTAL ALL Years ALL Phases: **\$9**  
 Item Number: **252357**      Item TOTAL ALL Years ALL Phases ALL Segments: **\$379**

TPO Project No: **DT2523721**  
 LRTP Ref: 06-09  
 County: MIAMI-DADE  
 Roadway ID: \_\_\_\_\_  
 Lanes Exist: \_\_\_\_\_  
 Lanes Improved: \_\_\_\_\_  
 Lanes Added: \_\_\_\_\_  
 Project Length: 0.600  
 District: 6

Project Description: **VILLAGE OF BISCAYNE PARK BISCAYNE  
 CANAL NE 121 ST**

Type of Work: **ROUTINE MAINTENANCE**      SIS or Non-SIS: **No**  
 Extra Description: \_\_\_\_\_

		Proposed Funding (in \$000s)							All Years
		<2025	2024 - 2025	2025 - 2026	2026 - 2027	2027 - 2028	2028 - 2029	>2029	
PHASE :	Funding Source								
		56	0	0	0	0	0	0	56
<b>MAINTENANCE</b>	<b>Total</b>	<b>56</b>	<b>0</b>	<b>0</b>	<b>0</b>	<b>0</b>	<b>0</b>	<b>0</b>	<b>56</b>

RESPONSIBLE AGENCY: **FDOT**

Item Segment TOTAL ALL Years ALL Phases: **\$56**  
 Item Number: **252372**      Item TOTAL ALL Years ALL Phases ALL Segments: **\$96**

MIAMI-DADE TRANSPORTATION PLANNING ORGANIZATION  
 TRANSPORTATION IMPROVEMENT PROGRAM  
 PRIMARY STATE HIGHWAYS AND INTERMODAL



**MAINTENANCE**

TPO Project No: **DT2523722**  
 LRTP Ref: 06-09  
 County: MIAMI-DADE  
 Roadway ID:  
 Lanes Exist:  
 Lanes Improved:  
 Lanes Added:  
 Project Length:  
 District: 6

Project Description: **VILLAGE OF BISCAYNE PARK BISCAYNE CANAL NE 121 ST**

Type of Work: **ROUTINE MAINTENANCE**      SIS or Non-SIS: **No**  
 Extra Description:

		Proposed Funding (in \$000s)							
PHASE :	Funding Source	<2025	2024 - 2025	2025 - 2026	2026 - 2027	2027 - 2028	2028 - 2029	>2029	All Years
		19	0	0	0	0	0	0	19
<b>MAINTENANCE</b>	<b>Total</b>	<b>19</b>	<b>0</b>	<b>0</b>	<b>0</b>	<b>0</b>	<b>0</b>	<b>0</b>	<b>19</b>

RESPONSIBLE AGENCY: **FDOT**

Item Segment TOTAL ALL Years ALL Phases: **\$19**  
 Item Number: 252372      Item TOTAL ALL Years ALL Phases ALL Segments: **\$96**

TPO Project No: **DT2523723**  
 LRTP Ref: 06-09  
 County: MIAMI-DADE  
 Roadway ID:  
 Lanes Exist:  
 Lanes Improved:  
 Lanes Added:  
 Project Length:  
 District: 6

Project Description: **VILLAGE OF BISCAYNE PARK LANDSCAPE MAINTENANCE AGREEMENT**

Type of Work: **ROUTINE MAINTENANCE**      SIS or Non-SIS: **No**  
 Extra Description:

		Proposed Funding (in \$000s)							
PHASE :	Funding Source	<2025	2024 - 2025	2025 - 2026	2026 - 2027	2027 - 2028	2028 - 2029	>2029	All Years
		9	0	0	0	0	0	0	9
<b>MAINTENANCE</b>	<b>Total</b>	<b>9</b>	<b>0</b>	<b>0</b>	<b>0</b>	<b>0</b>	<b>0</b>	<b>0</b>	<b>9</b>

RESPONSIBLE AGENCY: **FDOT**

Item Segment TOTAL ALL Years ALL Phases: **\$9**  
 Item Number: 252372      Item TOTAL ALL Years ALL Phases ALL Segments: **\$96**

MIAMI-DADE TRANSPORTATION PLANNING ORGANIZATION  
 TRANSPORTATION IMPROVEMENT PROGRAM  
 PRIMARY STATE HIGHWAYS AND INTERMODAL



**MAINTENANCE**

TPO Project No: **DT2523724**  
 LRTP Ref: 06-09  
 County: MIAMI-DADE  
 Roadway ID:  
 Lanes Exist:  
 Lanes Improved:  
 Lanes Added:  
 Project Length:  
 District: 6

Project Description: **VILLAGE OF BISCAYNE PARK  
 LANDSCAPE MAINTENANCE  
 AGREEMENT**

Type of Work: **ROUTINE MAINTENANCE**      SIS or Non-SIS: **No**  
 Extra Description:

		Proposed Funding (in \$000s)							
PHASE :	Funding Source	<2025	2024 - 2025	2025 - 2026	2026 - 2027	2027 - 2028	2028 - 2029	>2029	All Years
	D	6	3	0	0	0	0	0	9
<b>MAINTENANCE</b>	<b>Total</b>	<b>6</b>	<b>3</b>	<b>0</b>	<b>0</b>	<b>0</b>	<b>0</b>	<b>0</b>	<b>9</b>

RESPONSIBLE AGENCY: **FDOT**

Item Segment **TOTAL ALL Years ALL Phases:** **\$9**  
 Item Number: **252372**      Item **TOTAL ALL Years ALL Phases ALL Segments:** **\$96**

TPO Project No: **DT2523725**  
 LRTP Ref:  
 County: MIAMI-DADE  
 Roadway ID:  
 Lanes Exist:  
 Lanes Improved:  
 Lanes Added:  
 Project Length:  
 District: 6

Project Description: **VILLAGE OF BISCAYNE PARK  
 LANDSCAPE MAINTENANCE  
 AGREEMENT**

Type of Work: **ROUTINE MAINTENANCE**      SIS or Non-SIS: **No**  
 Extra Description:

		Proposed Funding (in \$000s)							
PHASE :	Funding Source	<2025	2024 - 2025	2025 - 2026	2026 - 2027	2027 - 2028	2028 - 2029	>2029	All Years
	D	0	0	3	0	0	0	0	3
<b>MAINTENANCE</b>	<b>Total</b>	<b>0</b>	<b>0</b>	<b>3</b>	<b>0</b>	<b>0</b>	<b>0</b>	<b>0</b>	<b>3</b>

RESPONSIBLE AGENCY: **FDOT**

Item Segment **TOTAL ALL Years ALL Phases:** **\$3**  
 Item Number: **252372**      Item **TOTAL ALL Years ALL Phases ALL Segments:** **\$96**

MIAMI-DADE TRANSPORTATION PLANNING ORGANIZATION  
 TRANSPORTATION IMPROVEMENT PROGRAM  
 PRIMARY STATE HIGHWAYS AND INTERMODAL



**MAINTENANCE**

TPO Project No: **DT2524001**  
 LRTP Ref: 06-09  
 County: MIAMI-DADE  
 Roadway ID:  
 Lanes Exist:  
 Lanes Improved:  
 Lanes Added:  
 Project Length:  
 District: 6

Project Description: **VILLAGE/BAL HARBOUR SR 922 /  
 BROAD CSWY SR A1A / COLLINS AVE**

Type of Work: **ROUTINE MAINTENANCE**      SIS or Non-SIS: **No**  
 Extra Description:

PHASE :		Proposed Funding (in \$000s)							All Years
		Funding Source	<2025	2024 - 2025	2025 - 2026	2026 - 2027	2027 - 2028	2028 - 2029	
MAINTENANCE	Total	87	0	0	0	0	0	0	87

RESPONSIBLE AGENCY: **FDOT**

Item Segment TOTAL ALL Years ALL Phases: **\$87**  
 Item Number: 252400      Item TOTAL ALL Years ALL Phases ALL Segments: **\$210**

TPO Project No: **DT2524002**  
 LRTP Ref: 06-09  
 County: MIAMI-DADE  
 Roadway ID:  
 Lanes Exist:  
 Lanes Improved:  
 Lanes Added:  
 Project Length:  
 District: 6

Project Description: **VILLAGE/BAL HARBOUR SR 922 /  
 BROAD CSWY SR A1A / COLLINS AVE**

Type of Work: **ROUTINE MAINTENANCE**      SIS or Non-SIS: **No**  
 Extra Description:

PHASE :		Proposed Funding (in \$000s)							All Years
		Funding Source	<2025	2024 - 2025	2025 - 2026	2026 - 2027	2027 - 2028	2028 - 2029	
MAINTENANCE	Total	62	0	0	0	0	0	0	62

RESPONSIBLE AGENCY: **FDOT**

Item Segment TOTAL ALL Years ALL Phases: **\$62**  
 Item Number: 252400      Item TOTAL ALL Years ALL Phases ALL Segments: **\$210**



MIAMI-DADE TRANSPORTATION PLANNING ORGANIZATION  
 TRANSPORTATION IMPROVEMENT PROGRAM  
 PRIMARY STATE HIGHWAYS AND INTERMODAL



**MAINTENANCE**

TPO Project No: **DT2524003**  
 LRTP Ref: 06-09  
 County: MIAMI-DADE  
 Roadway ID:  
 Lanes Exist:  
 Lanes Improved:  
 Lanes Added:  
 Project Length:  
 District: 6

Project Description: **BAL HARBOUR VILLAGE LANDSCAPE MAINTENANCE AGREEMENT**

Type of Work: **ROUTINE MAINTENANCE**      SIS or Non-SIS: **No**  
 Extra Description:

		Proposed Funding (in \$000s)							All Years
		<2025	2024 - 2025	2025 - 2026	2026 - 2027	2027 - 2028	2028 - 2029	>2029	
PHASE :	Funding Source								
		26	0	0	0	0	0	0	26
<b>MAINTENANCE</b>	<b>Total</b>	<b>26</b>	<b>0</b>	<b>0</b>	<b>0</b>	<b>0</b>	<b>0</b>	<b>0</b>	<b>26</b>

RESPONSIBLE AGENCY: **FDOT**

Item Segment **TOTAL ALL Years ALL Phases:** **\$26**  
 Item Number: **252400**      Item **TOTAL ALL Years ALL Phases ALL Segments:** **\$210**

TPO Project No: **DT2524004**  
 LRTP Ref: 06-09  
 County: MIAMI-DADE  
 Roadway ID:  
 Lanes Exist:  
 Lanes Improved:  
 Lanes Added:  
 Project Length:  
 District: 6

Project Description: **BAL HARBOUR VILLAGE LANDSCAPE MAINTENANCE AGREEMENT**

Type of Work: **ROUTINE MAINTENANCE**      SIS or Non-SIS: **No**  
 Extra Description:

		Proposed Funding (in \$000s)							All Years
		<2025	2024 - 2025	2025 - 2026	2026 - 2027	2027 - 2028	2028 - 2029	>2029	
PHASE :	Funding Source								
	D	17	9	0	0	0	0	0	26
<b>MAINTENANCE</b>	<b>Total</b>	<b>17</b>	<b>9</b>	<b>0</b>	<b>0</b>	<b>0</b>	<b>0</b>	<b>0</b>	<b>26</b>

RESPONSIBLE AGENCY: **FDOT**

Item Segment **TOTAL ALL Years ALL Phases:** **\$26**  
 Item Number: **252400**      Item **TOTAL ALL Years ALL Phases ALL Segments:** **\$210**

MIAMI-DADE TRANSPORTATION PLANNING ORGANIZATION  
 TRANSPORTATION IMPROVEMENT PROGRAM  
 PRIMARY STATE HIGHWAYS AND INTERMODAL



**MAINTENANCE**

TPO Project No: **DT2524005**  
 LRTP Ref: \_\_\_\_\_  
 County: MIAMI-DADE  
 Roadway ID: \_\_\_\_\_  
 Lanes Exist: \_\_\_\_\_  
 Lanes Improved: \_\_\_\_\_  
 Lanes Added: \_\_\_\_\_  
 Project Length: \_\_\_\_\_  
 District: 6

Project Description: **BAL HARBOUR VILLAGE LANDSCAPE MAINTENANCE AGREEMENT**

Type of Work: **ROUTINE MAINTENANCE**      SIS or Non-SIS: **No**  
 Extra Description: \_\_\_\_\_

		Proposed Funding (in \$000s)							
PHASE :	Funding Source	<2025	2024 - 2025	2025 - 2026	2026 - 2027	2027 - 2028	2028 - 2029	>2029	All Years
	D	0	0	9	0	0	0	0	9
<b>MAINTENANCE</b>	<b>Total</b>	<b>0</b>	<b>0</b>	<b>9</b>	<b>0</b>	<b>0</b>	<b>0</b>	<b>0</b>	<b>9</b>

RESPONSIBLE AGENCY: **FDOT**

Item Segment TOTAL ALL Years ALL Phases: **\$9**

Item Number: **252400**      Item TOTAL ALL Years ALL Phases ALL Segments: **\$210**

TPO Project No: **DT2524141**  
 LRTP Ref: 06-09  
 County: MIAMI-DADE  
 Roadway ID: \_\_\_\_\_  
 Lanes Exist: \_\_\_\_\_  
 Lanes Improved: \_\_\_\_\_  
 Lanes Added: \_\_\_\_\_  
 Project Length: 4.544  
 District: 6

Project Description: **CITY- N MIAMI BEACH NW 1 AVE ICWW**

Type of Work: **ROUTINE MAINTENANCE**      SIS or Non-SIS: **Yes**  
 Extra Description: \_\_\_\_\_

		Proposed Funding (in \$000s)							
PHASE :	Funding Source	<2025	2024 - 2025	2025 - 2026	2026 - 2027	2027 - 2028	2028 - 2029	>2029	All Years
		236	0	0	0	0	0	0	236
<b>MAINTENANCE</b>	<b>Total</b>	<b>236</b>	<b>0</b>	<b>0</b>	<b>0</b>	<b>0</b>	<b>0</b>	<b>0</b>	<b>236</b>

RESPONSIBLE AGENCY: **FDOT**

Item Segment TOTAL ALL Years ALL Phases: **\$236**

Item Number: **252414**      Item TOTAL ALL Years ALL Phases ALL Segments: **\$961**

MIAMI-DADE TRANSPORTATION PLANNING ORGANIZATION  
 TRANSPORTATION IMPROVEMENT PROGRAM  
 PRIMARY STATE HIGHWAYS AND INTERMODAL



**MAINTENANCE**

TPO Project No: **DT2524142**  
 LRTP Ref: 06-09  
 County: MIAMI-DADE  
 Roadway ID:  
 Lanes Exist:  
 Lanes Improved:  
 Lanes Added:  
 Project Length:  
 District: 6

Project Description: **CITY- N MIAMI BEACH NW 1 AVE ICWW**

Type of Work: **ROUTINE MAINTENANCE**      SIS or Non-SIS: **No**

Extra Description:

		Proposed Funding (in \$000s)							All Years
		<2025	2024 - 2025	2025 - 2026	2026 - 2027	2027 - 2028	2028 - 2029	>2029	
PHASE :	Funding Source								
		277	0	0	0	0	0	0	277
<b>MAINTENANCE</b>	<b>Total</b>	<b>277</b>	<b>0</b>	<b>0</b>	<b>0</b>	<b>0</b>	<b>0</b>	<b>0</b>	<b>277</b>

RESPONSIBLE AGENCY: **FDOT**

Item Segment **TOTAL ALL Years ALL Phases:**      **\$277**

Item Number: **252414**      Item **TOTAL ALL Years ALL Phases ALL Segments:**      **\$961**

TPO Project No: **DT2524143**  
 LRTP Ref: 06-09  
 County: MIAMI-DADE  
 Roadway ID:  
 Lanes Exist:  
 Lanes Improved:  
 Lanes Added:  
 Project Length:  
 District: 6

Project Description: **CITY- N MIAMI BEACH TURF & LANDSCAPE NW 1 AVE ICWW**

Type of Work: **ROUTINE MAINTENANCE**      SIS or Non-SIS: **No**

Extra Description:

		Proposed Funding (in \$000s)							All Years
		<2025	2024 - 2025	2025 - 2026	2026 - 2027	2027 - 2028	2028 - 2029	>2029	
PHASE :	Funding Source								
		161	0	0	0	0	0	0	161
<b>MAINTENANCE</b>	<b>Total</b>	<b>161</b>	<b>0</b>	<b>0</b>	<b>0</b>	<b>0</b>	<b>0</b>	<b>0</b>	<b>161</b>

RESPONSIBLE AGENCY: **FDOT**

Item Segment **TOTAL ALL Years ALL Phases:**      **\$161**

Item Number: **252414**      Item **TOTAL ALL Years ALL Phases ALL Segments:**      **\$961**

MIAMI-DADE TRANSPORTATION PLANNING ORGANIZATION  
 TRANSPORTATION IMPROVEMENT PROGRAM  
 PRIMARY STATE HIGHWAYS AND INTERMODAL



**MAINTENANCE**

TPO Project No: **DT2524144**  
 LRTP Ref: 06-09  
 County: MIAMI-DADE  
 Roadway ID:  
 Lanes Exist:  
 Lanes Improved:  
 Lanes Added:  
 Project Length:  
 District: 6

Project Description: **CITY OF NORTH MIAMI BEACH  
 LANDSCAPE MAINTENANCE  
 AGREEMENT**

Type of Work: **ROUTINE MAINTENANCE**      SIS or Non-SIS: **No**  
 Extra Description:

PHASE :		Proposed Funding (in \$000s)							All Years	
		Funding Source	<2025	2024 - 2025	2025 - 2026	2026 - 2027	2027 - 2028	2028 - 2029		>2029
			107	0	0	0	0	0	0	107
<b>MAINTENANCE</b>	<b>Total</b>		<b>107</b>	<b>0</b>	<b>0</b>	<b>0</b>	<b>0</b>	<b>0</b>	<b>0</b>	<b>107</b>

RESPONSIBLE AGENCY: **FDOT**

Item Segment TOTAL ALL Years ALL Phases: **\$107**  
 Item Number: 252414      Item TOTAL ALL Years ALL Phases ALL Segments: **\$961**

TPO Project No: **DT2524145**  
 LRTP Ref: 06-09  
 County: MIAMI-DADE  
 Roadway ID:  
 Lanes Exist:  
 Lanes Improved:  
 Lanes Added:  
 Project Length:  
 District: 6

Project Description: **CITY OF NORTH MIAMI BEACH  
 LANDSCAPE MAINTENANCE  
 AGREEMENT**

Type of Work: **ROUTINE MAINTENANCE**      SIS or Non-SIS: **No**  
 Extra Description:

PHASE :		Proposed Funding (in \$000s)							All Years	
		Funding Source	<2025	2024 - 2025	2025 - 2026	2026 - 2027	2027 - 2028	2028 - 2029		>2029
		D	60	60	60	0	0	0	0	180
<b>MAINTENANCE</b>	<b>Total</b>		<b>60</b>	<b>60</b>	<b>60</b>	<b>0</b>	<b>0</b>	<b>0</b>	<b>0</b>	<b>180</b>

RESPONSIBLE AGENCY: **FDOT**

Item Segment TOTAL ALL Years ALL Phases: **\$180**  
 Item Number: 252414      Item TOTAL ALL Years ALL Phases ALL Segments: **\$961**

MIAMI-DADE TRANSPORTATION PLANNING ORGANIZATION  
 TRANSPORTATION IMPROVEMENT PROGRAM  
 PRIMARY STATE HIGHWAYS AND INTERMODAL



**MAINTENANCE**

TPO Project No: **DT2524551**  
 LRTP Ref: 06-09  
 County: MIAMI-DADE  
 Roadway ID:  
 Lanes Exist:  
 Lanes Improved:  
 Lanes Added:  
 Project Length:  
 District: 6

Project Description: **MIAMI SHORES VILLAGE - US 1 / SR 5 AT NE 6 AVE**

Type of Work: **ROUTINE MAINTENANCE**      SIS or Non-SIS: **No**  
 Extra Description:

		Proposed Funding (in \$000s)							
PHASE :	Funding Source	<2025	2024 - 2025	2025 - 2026	2026 - 2027	2027 - 2028	2028 - 2029	>2029	All Years
		271	0	0	0	0	0	0	271
<b>MAINTENANCE</b>	<b>Total</b>	<b>271</b>	<b>0</b>	<b>0</b>	<b>0</b>	<b>0</b>	<b>0</b>	<b>0</b>	<b>271</b>

RESPONSIBLE AGENCY: **FDOT**

Item Segment **TOTAL ALL Years ALL Phases:** **\$271**

Item Number: **252455**      Item **TOTAL ALL Years ALL Phases ALL Segments:** **\$585**

TPO Project No: **DT2524552**  
 LRTP Ref: 06-09  
 County: MIAMI-DADE  
 Roadway ID:  
 Lanes Exist:  
 Lanes Improved:  
 Lanes Added:  
 Project Length:  
 District: 6

Project Description: **MIAMI SHORES VILLAGE - US 1 / SR 5 AT NE 6 AVE**

Type of Work: **PERIODIC MAINTENANCE**      SIS or Non-SIS: **No**  
 Extra Description:

		Proposed Funding (in \$000s)							
PHASE :	Funding Source	<2025	2024 - 2025	2025 - 2026	2026 - 2027	2027 - 2028	2028 - 2029	>2029	All Years
		159	0	0	0	0	0	0	159
<b>MAINTENANCE</b>	<b>Total</b>	<b>159</b>	<b>0</b>	<b>0</b>	<b>0</b>	<b>0</b>	<b>0</b>	<b>0</b>	<b>159</b>

RESPONSIBLE AGENCY: **FDOT**

Item Segment **TOTAL ALL Years ALL Phases:** **\$159**

Item Number: **252455**      Item **TOTAL ALL Years ALL Phases ALL Segments:** **\$585**

MIAMI-DADE TRANSPORTATION PLANNING ORGANIZATION  
 TRANSPORTATION IMPROVEMENT PROGRAM  
 PRIMARY STATE HIGHWAYS AND INTERMODAL



**MAINTENANCE**

TPO Project No: **DT2524553**  
 LRTP Ref: 06-09  
 County: MIAMI-DADE  
 Roadway ID:  
 Lanes Exist:  
 Lanes Improved:  
 Lanes Added:  
 Project Length:  
 District: 6

Project Description: **MIAMI SHORES VILLAGE - US 1 / SR 5 AT NE 6 AVE**

Type of Work: **PERIODIC MAINTENANCE**      SIS or Non-SIS: **No**  
 Extra Description:

		Proposed Funding (in \$000s)							All Years
		<2025	2024 - 2025	2025 - 2026	2026 - 2027	2027 - 2028	2028 - 2029	>2029	
PHASE :	Funding Source								
		60	0	0	0	0	0	0	60
<b>MAINTENANCE</b>	<b>Total</b>	<b>60</b>	<b>0</b>	<b>0</b>	<b>0</b>	<b>0</b>	<b>0</b>	<b>0</b>	<b>60</b>

RESPONSIBLE AGENCY: **FDOT**

Item Segment **TOTAL ALL Years ALL Phases:**      **\$60**

Item Number: **252455**      Item **TOTAL ALL Years ALL Phases ALL Segments:**      **\$585**

TPO Project No: **DT2524554**  
 LRTP Ref: 06-09  
 County: MIAMI-DADE  
 Roadway ID:  
 Lanes Exist:  
 Lanes Improved:  
 Lanes Added:  
 Project Length:  
 District: 6

Project Description: **MIAMI SHORES VILLAGE - LANDSCAPE MAINTENANCE AGREEMENT**

Type of Work: **PERIODIC MAINTENANCE**      SIS or Non-SIS: **No**  
 Extra Description:

		Proposed Funding (in \$000s)							All Years
		<2025	2024 - 2025	2025 - 2026	2026 - 2027	2027 - 2028	2028 - 2029	>2029	
PHASE :	Funding Source								
	D	47	24	0	0	0	0	0	71
<b>MAINTENANCE</b>	<b>Total</b>	<b>47</b>	<b>24</b>	<b>0</b>	<b>0</b>	<b>0</b>	<b>0</b>	<b>0</b>	<b>71</b>

RESPONSIBLE AGENCY: **FDOT**

Item Segment **TOTAL ALL Years ALL Phases:**      **\$71**

Item Number: **252455**      Item **TOTAL ALL Years ALL Phases ALL Segments:**      **\$585**

MIAMI-DADE TRANSPORTATION PLANNING ORGANIZATION  
 TRANSPORTATION IMPROVEMENT PROGRAM  
 PRIMARY STATE HIGHWAYS AND INTERMODAL



**MAINTENANCE**

TPO Project No: **DT2524555**  
 LRTP Ref: \_\_\_\_\_  
 County: MIAMI-DADE  
 Roadway ID: \_\_\_\_\_  
 Lanes Exist: \_\_\_\_\_  
 Lanes Improved: \_\_\_\_\_  
 Lanes Added: \_\_\_\_\_  
 Project Length: \_\_\_\_\_  
 District: 6

Project Description: **MIAMI SHORES VILLAGE - LANDSCAPE MAINTENANCE AGREEMENT**

Type of Work: **PERIODIC MAINTENANCE**      SIS or Non-SIS: **No**  
 Extra Description: \_\_\_\_\_

		Proposed Funding (in \$000s)							All Years
		<2025	2024 - 2025	2025 - 2026	2026 - 2027	2027 - 2028	2028 - 2029	>2029	
PHASE :	Funding Source								
	D	0	0	24	0	0	0	0	24
<b>MAINTENANCE</b>	<b>Total</b>	<b>0</b>	<b>0</b>	<b>24</b>	<b>0</b>	<b>0</b>	<b>0</b>	<b>0</b>	<b>24</b>

RESPONSIBLE AGENCY: **FDOT**

Item Segment TOTAL ALL Years ALL Phases: **\$24**  
 Item Number: **252455**      Item TOTAL ALL Years ALL Phases ALL Segments: **\$585**

TPO Project No: **DT2526341**  
 LRTP Ref: 06-09  
 County: MIAMI-DADE  
 Roadway ID: \_\_\_\_\_  
 Lanes Exist: \_\_\_\_\_  
 Lanes Improved: \_\_\_\_\_  
 Lanes Added: \_\_\_\_\_  
 Project Length: \_\_\_\_\_  
 District: 6

Project Description: **SR5, SR 997, SR 9336 VARIOUS LOCATIONS**

Type of Work: **ROUTINE MAINTENANCE**      SIS or Non-SIS: **No**  
 Extra Description: \_\_\_\_\_

		Proposed Funding (in \$000s)							All Years
		<2025	2024 - 2025	2025 - 2026	2026 - 2027	2027 - 2028	2028 - 2029	>2029	
PHASE :	Funding Source								
		495	0	0	0	0	0	0	495
<b>MAINTENANCE</b>	<b>Total</b>	<b>495</b>	<b>0</b>	<b>0</b>	<b>0</b>	<b>0</b>	<b>0</b>	<b>0</b>	<b>495</b>

RESPONSIBLE AGENCY: **FDOT**

Item Segment TOTAL ALL Years ALL Phases: **\$495**  
 Item Number: **252634**      Item TOTAL ALL Years ALL Phases ALL Segments: **\$740**

MIAMI-DADE TRANSPORTATION PLANNING ORGANIZATION  
 TRANSPORTATION IMPROVEMENT PROGRAM  
 PRIMARY STATE HIGHWAYS AND INTERMODAL



**MAINTENANCE**

TPO Project No: **DT2526342**  
 LRTP Ref: 06-09  
 County: MIAMI-DADE  
 Roadway ID:  
 Lanes Exist:  
 Lanes Improved:  
 Lanes Added:  
 Project Length:  
 District: 6

Project Description: **CITY OF FLORIDA CITY VARIOUS STATE  
 RDS INCLUDING SR 997, SR 5, SR 9336**

Type of Work: **ROUTINE MAINTENANCE**      SIS or Non-SIS: **No**  
 Extra Description:

PHASE :		Proposed Funding (in \$000s)							All Years	
		Funding Source	<2025	2024 - 2025	2025 - 2026	2026 - 2027	2027 - 2028	2028 - 2029		>2029
			91	0	0	0	0	0	0	91
<b>MAINTENANCE</b>	<b>Total</b>		<b>91</b>	<b>0</b>	<b>0</b>	<b>0</b>	<b>0</b>	<b>0</b>	<b>0</b>	<b>91</b>

RESPONSIBLE AGENCY: **FDOT**

Item Segment **TOTAL ALL Years ALL Phases:** \$91  
 Item Number: 252634      Item **TOTAL ALL Years ALL Phases ALL Segments:** \$740

TPO Project No: **DT2526343**  
 LRTP Ref: 06-09  
 County: MIAMI-DADE  
 Roadway ID:  
 Lanes Exist:  
 Lanes Improved:  
 Lanes Added:  
 Project Length:  
 District: 6

Project Description: **CITY OF FLORIDA CITY VARIOUS STATE  
 RDS INCLUDING SR 997, SR 5, SR 9336**

Type of Work: **ROUTINE MAINTENANCE**      SIS or Non-SIS: **No**  
 Extra Description:

PHASE :		Proposed Funding (in \$000s)							All Years	
		Funding Source	<2025	2024 - 2025	2025 - 2026	2026 - 2027	2027 - 2028	2028 - 2029		>2029
			31	0	0	0	0	0	0	31
<b>MAINTENANCE</b>	<b>Total</b>		<b>31</b>	<b>0</b>	<b>0</b>	<b>0</b>	<b>0</b>	<b>0</b>	<b>0</b>	<b>31</b>

RESPONSIBLE AGENCY: **FDOT**

Item Segment **TOTAL ALL Years ALL Phases:** \$31  
 Item Number: 252634      Item **TOTAL ALL Years ALL Phases ALL Segments:** \$740



MIAMI-DADE TRANSPORTATION PLANNING ORGANIZATION  
 TRANSPORTATION IMPROVEMENT PROGRAM  
 PRIMARY STATE HIGHWAYS AND INTERMODAL



**MAINTENANCE**

TPO Project No: **DT2526344**  
 LRTP Ref: 06-09  
 County: MIAMI-DADE  
 Roadway ID:  
 Lanes Exist:  
 Lanes Improved:  
 Lanes Added:  
 Project Length:  
 District: 6

Project Description: **CITY OF FLORIDA CITY TURF & LANDSCAPE MAINTENANCE SR 5, SR 9336**

Type of Work: **ROUTINE MAINTENANCE**      SIS or Non-SIS: **No**  
 Extra Description:

		Proposed Funding (in \$000s)							
PHASE :	Funding Source	<2025	2024 - 2025	2025 - 2026	2026 - 2027	2027 - 2028	2028 - 2029	>2029	All Years
		37	0	0	0	0	0	0	37
<b>MAINTENANCE</b>	<b>Total</b>	<b>37</b>	<b>0</b>	<b>0</b>	<b>0</b>	<b>0</b>	<b>0</b>	<b>0</b>	<b>37</b>

RESPONSIBLE AGENCY: **FDOT**

Item Segment **TOTAL ALL Years ALL Phases:** **\$37**  
 Item Number: **252634**      Item **TOTAL ALL Years ALL Phases ALL Segments:** **\$740**

TPO Project No: **DT2526345**  
 LRTP Ref: 06-09  
 County: MIAMI-DADE  
 Roadway ID:  
 Lanes Exist:  
 Lanes Improved:  
 Lanes Added:  
 Project Length:  
 District: 6

Project Description: **CITY OF FLORIDA CITY LANDSCAPE MAINTENANCE AGREEMENT**

Type of Work: **ROUTINE MAINTENANCE**      SIS or Non-SIS: **No**  
 Extra Description:

		Proposed Funding (in \$000s)							
PHASE :	Funding Source	<2025	2024 - 2025	2025 - 2026	2026 - 2027	2027 - 2028	2028 - 2029	>2029	All Years
		26	0	0	0	0	0	0	26
<b>MAINTENANCE</b>	<b>Total</b>	<b>26</b>	<b>0</b>	<b>0</b>	<b>0</b>	<b>0</b>	<b>0</b>	<b>0</b>	<b>26</b>

RESPONSIBLE AGENCY: **FDOT**

Item Segment **TOTAL ALL Years ALL Phases:** **\$26**  
 Item Number: **252634**      Item **TOTAL ALL Years ALL Phases ALL Segments:** **\$740**

MIAMI-DADE TRANSPORTATION PLANNING ORGANIZATION  
 TRANSPORTATION IMPROVEMENT PROGRAM  
 PRIMARY STATE HIGHWAYS AND INTERMODAL



**MAINTENANCE**

TPO Project No: **DT2526346**  
 LRTP Ref: 06-09  
 County: MIAMI-DADE  
 Roadway ID:  
 Lanes Exist:  
 Lanes Improved:  
 Lanes Added:  
 Project Length:  
 District: 6

Project Description: **CITY OF FLORIDA CITY LANDSCAPE MAINTENANCE AGREEMENT**

Type of Work: **ROUTINE MAINTENANCE**      SIS or Non-SIS: **No**  
 Extra Description:

		Proposed Funding (in \$000s)							
PHASE :	Funding Source	<2025	2024 - 2025	2025 - 2026	2026 - 2027	2027 - 2028	2028 - 2029	>2029	All Years
	D	20	20	20	0	0	0	0	60
<b>MAINTENANCE</b>	<b>Total</b>	<b>20</b>	<b>20</b>	<b>20</b>	<b>0</b>	<b>0</b>	<b>0</b>	<b>0</b>	<b>60</b>

RESPONSIBLE AGENCY: **FDOT**

Item Segment **TOTAL ALL Years ALL Phases:** **\$60**  
 Item Number: **252634**      Item **TOTAL ALL Years ALL Phases ALL Segments:** **\$740**

TPO Project No: **DT2526391**  
 LRTP Ref: 06-09  
 County: MIAMI-DADE  
 Roadway ID:  
 Lanes Exist:  
 Lanes Improved:  
 Lanes Added:  
 Project Length:  
 District: 6

Project Description: **CITY OF HOMESTEAD SR5 / US1 & SR997 / KROM**

Type of Work: **ROUTINE MAINTENANCE**      SIS or Non-SIS: **No**  
 Extra Description:

		Proposed Funding (in \$000s)							
PHASE :	Funding Source	<2025	2024 - 2025	2025 - 2026	2026 - 2027	2027 - 2028	2028 - 2029	>2029	All Years
		334	0	0	0	0	0	0	334
<b>MAINTENANCE</b>	<b>Total</b>	<b>334</b>	<b>0</b>	<b>0</b>	<b>0</b>	<b>0</b>	<b>0</b>	<b>0</b>	<b>334</b>

RESPONSIBLE AGENCY: **FDOT**

Item Segment **TOTAL ALL Years ALL Phases:** **\$334**  
 Item Number: **252639**      Item **TOTAL ALL Years ALL Phases ALL Segments:** **\$667**

MIAMI-DADE TRANSPORTATION PLANNING ORGANIZATION  
 TRANSPORTATION IMPROVEMENT PROGRAM  
 PRIMARY STATE HIGHWAYS AND INTERMODAL



**MAINTENANCE**

TPO Project No: **DT2526392**  
 LRTP Ref: 06-09  
 County: MIAMI-DADE  
 Roadway ID:  
 Lanes Exist:  
 Lanes Improved:  
 Lanes Added:  
 Project Length:  
 District: 6

Project Description: **CITY OF HOMESTEAD SR5 / US1 & SR997 SW 328 / KROME AVE**

**SW 304**

Type of Work: **ROUTINE MAINTENANCE**      SIS or Non-SIS: **No**

Extra Description:

		Proposed Funding (in \$000s)							
PHASE :	Funding Source	<2025	2024 - 2025	2025 - 2026	2026 - 2027	2027 - 2028	2028 - 2029	>2029	All Years
		99	0	0	0	0	0	0	99
<b>MAINTENANCE</b>	<b>Total</b>	<b>99</b>	<b>0</b>	<b>0</b>	<b>0</b>	<b>0</b>	<b>0</b>	<b>0</b>	<b>99</b>

RESPONSIBLE AGENCY: **FDOT**

Item Segment TOTAL ALL Years ALL Phases: **\$99**

Item Number: **252639**

Item TOTAL ALL Years ALL Phases ALL Segments: **\$667**

TPO Project No: **DT2526393**  
 LRTP Ref: 06-09  
 County: MIAMI-DADE  
 Roadway ID:  
 Lanes Exist:  
 Lanes Improved:  
 Lanes Added:  
 Project Length:  
 District: 6

Project Description: **CITY OF HOMESTEAD TURF & LANDSCAPE MAINTENANCE SR5 / US1 & SR997 / KROME AVE**

Type of Work: **ROUTINE MAINTENANCE**      SIS or Non-SIS: **No**

Extra Description:

		Proposed Funding (in \$000s)							
PHASE :	Funding Source	<2025	2024 - 2025	2025 - 2026	2026 - 2027	2027 - 2028	2028 - 2029	>2029	All Years
		78	0	0	0	0	0	0	78
<b>MAINTENANCE</b>	<b>Total</b>	<b>78</b>	<b>0</b>	<b>0</b>	<b>0</b>	<b>0</b>	<b>0</b>	<b>0</b>	<b>78</b>

RESPONSIBLE AGENCY: **FDOT**

Item Segment TOTAL ALL Years ALL Phases: **\$78**

Item Number: **252639**

Item TOTAL ALL Years ALL Phases ALL Segments: **\$667**

MIAMI-DADE TRANSPORTATION PLANNING ORGANIZATION  
 TRANSPORTATION IMPROVEMENT PROGRAM  
 PRIMARY STATE HIGHWAYS AND INTERMODAL



**MAINTENANCE**

TPO Project No: **DT2526394**  
 LRTP Ref: 06-09  
 County: MIAMI-DADE  
 Roadway ID:  
 Lanes Exist:  
 Lanes Improved:  
 Lanes Added:  
 Project Length:  
 District: 6

Project Description: **CITY OF HOMESTEAD LANDSCAPE MAINTENANCE AGREEMENT**

Type of Work: **ROUTINE MAINTENANCE**      SIS or Non-SIS: **No**  
 Extra Description:

		Proposed Funding (in \$000s)							
PHASE :	Funding Source	<2025	2024 - 2025	2025 - 2026	2026 - 2027	2027 - 2028	2028 - 2029	>2029	All Years
		78	0	0	0	0	0	0	78
<b>MAINTENANCE</b>	<b>Total</b>	<b>78</b>	<b>0</b>	<b>0</b>	<b>0</b>	<b>0</b>	<b>0</b>	<b>0</b>	<b>78</b>

RESPONSIBLE AGENCY: **FDOT**

Item Segment TOTAL ALL Years ALL Phases: **\$78**

Item Number: **252639**      Item TOTAL ALL Years ALL Phases ALL Segments: **\$667**

TPO Project No: **DT2526395**  
 LRTP Ref: 06-09  
 County: MIAMI-DADE  
 Roadway ID:  
 Lanes Exist:  
 Lanes Improved:  
 Lanes Added:  
 Project Length:  
 District: 6

Project Description: **CITY OF HOMESTEAD LANDSCAPE MAINTENANCE AGREEMENT**

Type of Work: **ROUTINE MAINTENANCE**      SIS or Non-SIS: **No**  
 Extra Description:

		Proposed Funding (in \$000s)							
PHASE :	Funding Source	<2025	2024 - 2025	2025 - 2026	2026 - 2027	2027 - 2028	2028 - 2029	>2029	All Years
	D	0	26	26	26	0	0	0	78
<b>MAINTENANCE</b>	<b>Total</b>	<b>0</b>	<b>26</b>	<b>26</b>	<b>26</b>	<b>0</b>	<b>0</b>	<b>0</b>	<b>78</b>

RESPONSIBLE AGENCY: **FDOT**

Item Segment TOTAL ALL Years ALL Phases: **\$78**

Item Number: **252639**      Item TOTAL ALL Years ALL Phases ALL Segments: **\$667**

MIAMI-DADE TRANSPORTATION PLANNING ORGANIZATION  
 TRANSPORTATION IMPROVEMENT PROGRAM  
 PRIMARY STATE HIGHWAYS AND INTERMODAL



**MAINTENANCE**

TPO Project No: **DT2526591**  
 LRTP Ref: 06-09  
 County: MIAMI-DADE  
 Roadway ID:  
 Lanes Exist:  
 Lanes Improved:  
 Lanes Added:  
 Project Length:  
 District: 6

Project Description: **GREATER MIAMI SERVICES DADE COUNTYWIDE**

Type of Work: **ROUTINE MAINTENANCE**      SIS or Non-SIS: **No**  
 Extra Description:

		Proposed Funding (in \$000s)							All Years
		<2025	2024 - 2025	2025 - 2026	2026 - 2027	2027 - 2028	2028 - 2029	>2029	
PHASE :	Funding Source								
		1,295	0	0	0	0	0	0	1,295
<b>MAINTENANCE</b>	<b>Total</b>	<b>1,295</b>	<b>0</b>	<b>0</b>	<b>0</b>	<b>0</b>	<b>0</b>	<b>0</b>	<b>1,295</b>

RESPONSIBLE AGENCY: **FDOT**

Item Segment TOTAL ALL Years ALL Phases: **\$1,295**

Item Number: **252659**      Item TOTAL ALL Years ALL Phases ALL Segments: **\$3,707**

TPO Project No: **DT2526592**  
 LRTP Ref: 06-09  
 County: MIAMI-DADE  
 Roadway ID:  
 Lanes Exist:  
 Lanes Improved:  
 Lanes Added:  
 Project Length:  
 District: 6

Project Description: **GREATER MIA SERVICES MIA-DADE / MONROE CO LINE NW 54 STREET**

Type of Work: **ROUTINE MAINTENANCE**      SIS or Non-SIS: **No**  
 Extra Description:

		Proposed Funding (in \$000s)							All Years
		<2025	2024 - 2025	2025 - 2026	2026 - 2027	2027 - 2028	2028 - 2029	>2029	
PHASE :	Funding Source								
		98	0	0	0	0	0	0	98
<b>MAINTENANCE</b>	<b>Total</b>	<b>98</b>	<b>0</b>	<b>0</b>	<b>0</b>	<b>0</b>	<b>0</b>	<b>0</b>	<b>98</b>

RESPONSIBLE AGENCY: **FDOT**

Item Segment TOTAL ALL Years ALL Phases: **\$98**

Item Number: **252659**      Item TOTAL ALL Years ALL Phases ALL Segments: **\$3,707**

MIAMI-DADE TRANSPORTATION PLANNING ORGANIZATION  
 TRANSPORTATION IMPROVEMENT PROGRAM  
 PRIMARY STATE HIGHWAYS AND INTERMODAL



**MAINTENANCE**

TPO Project No: **DT2526593**  
 LRTP Ref: 06-09  
 County: MIAMI-DADE  
 Roadway ID:  
 Lanes Exist:  
 Lanes Improved:  
 Lanes Added:  
 Project Length:  
 District: 6

Project Description: **GREATER MIAMI SERVICES DADE COUNTYWIDE**

Type of Work: **ROUTINE MAINTENANCE**      SIS or Non-SIS: **No**  
 Extra Description:

		Proposed Funding (in \$000s)							All Years
		<2025	2024 - 2025	2025 - 2026	2026 - 2027	2027 - 2028	2028 - 2029	>2029	
PHASE :	Funding Source								
		1,478	0	0	0	0	0	0	1,478
<b>MAINTENANCE</b>	<b>Total</b>	<b>1,478</b>	<b>0</b>	<b>0</b>	<b>0</b>	<b>0</b>	<b>0</b>	<b>0</b>	<b>1,478</b>

RESPONSIBLE AGENCY: **FDOT**

Item Segment TOTAL ALL Years ALL Phases: **\$1,478**

Item Number: **252659**      Item TOTAL ALL Years ALL Phases ALL Segments: **\$3,707**

TPO Project No: **DT2526594**  
 LRTP Ref: 06-09  
 County: MIAMI-DADE  
 Roadway ID:  
 Lanes Exist:  
 Lanes Improved:  
 Lanes Added:  
 Project Length:  
 District: 6

Project Description: **GREATER MIAMI SERVICES MIAMI-DADE COUNTY**

Type of Work: **ROUTINE MAINTENANCE**      SIS or Non-SIS: **No**  
 Extra Description:

		Proposed Funding (in \$000s)							All Years
		<2025	2024 - 2025	2025 - 2026	2026 - 2027	2027 - 2028	2028 - 2029	>2029	
PHASE :	Funding Source								
		416	0	0	0	0	0	0	416
<b>MAINTENANCE</b>	<b>Total</b>	<b>416</b>	<b>0</b>	<b>0</b>	<b>0</b>	<b>0</b>	<b>0</b>	<b>0</b>	<b>416</b>

RESPONSIBLE AGENCY: **FDOT**

Item Segment TOTAL ALL Years ALL Phases: **\$416**

Item Number: **252659**      Item TOTAL ALL Years ALL Phases ALL Segments: **\$3,707**

MIAMI-DADE TRANSPORTATION PLANNING ORGANIZATION  
 TRANSPORTATION IMPROVEMENT PROGRAM  
 PRIMARY STATE HIGHWAYS AND INTERMODAL



**MAINTENANCE**

TPO Project No: **DT2526595**  
 LRTP Ref: 06-09  
 County: MIAMI-DADE  
 Roadway ID:  
 Lanes Exist:  
 Lanes Improved:  
 Lanes Added:  
 Project Length:  
 District: 6

Project Description: **GREATER MIAMI SERVICES MIAMI-DADE COUNTY**

Type of Work: **ROUTINE MAINTENANCE**      SIS or Non-SIS: **No**

Extra Description:

PHASE :		Proposed Funding (in \$000s)							
		Funding Source	<2025	2024 - 2025	2025 - 2026	2026 - 2027	2027 - 2028	2028 - 2029	>2029
D		140	140	140	0	0	0	0	420
<b>MAINTENANCE</b>	<b>Total</b>	<b>140</b>	<b>140</b>	<b>140</b>	<b>0</b>	<b>0</b>	<b>0</b>	<b>0</b>	<b>420</b>

RESPONSIBLE AGENCY: **FDOT**

Item Segment TOTAL ALL Years ALL Phases: **\$420**

Item Number: **252659**      Item TOTAL ALL Years ALL Phases ALL Segments: **\$3,707**

TPO Project No: **DT2526751**  
 LRTP Ref: 06-09  
 County: MIAMI-DADE  
 Roadway ID:  
 Lanes Exist:  
 Lanes Improved:  
 Lanes Added:  
 Project Length:  
 District: 6

Project Description: **#N/A**

Type of Work: **ROUTINE MAINTENANCE**      SIS or Non-SIS: **No**

Extra Description:

PHASE :		Proposed Funding (in \$000s)							
		Funding Source	<2025	2024 - 2025	2025 - 2026	2026 - 2027	2027 - 2028	2028 - 2029	>2029
		1,033	0	0	0	0	0	0	1,033
<b>MAINTENANCE</b>	<b>Total</b>	<b>1,033</b>	<b>0</b>	<b>0</b>	<b>0</b>	<b>0</b>	<b>0</b>	<b>0</b>	<b>1,033</b>

RESPONSIBLE AGENCY: **FDOT**

Item Segment TOTAL ALL Years ALL Phases: **\$1,033**

Item Number: **252675**      Item TOTAL ALL Years ALL Phases ALL Segments: **\$2,475**

MIAMI-DADE TRANSPORTATION PLANNING ORGANIZATION  
 TRANSPORTATION IMPROVEMENT PROGRAM  
 PRIMARY STATE HIGHWAYS AND INTERMODAL



**MAINTENANCE**

TPO Project No: **DT2526754**  
 LRTP Ref: 06-09  
 County: MIAMI-DADE  
 Roadway ID:  
 Lanes Exist:  
 Lanes Improved:  
 Lanes Added:  
 Project Length:  
 District: 6

Project Description: **#N/A**

Type of Work: **ROUTINE MAINTENANCE**      SIS or Non-SIS: **No**  
 Extra Description:

		Proposed Funding (in \$000s)							All Years
		<2025	2024 - 2025	2025 - 2026	2026 - 2027	2027 - 2028	2028 - 2029	>2029	
PHASE :	Funding Source								
		548	0	0	0	0	0	0	548
<b>MAINTENANCE</b>	<b>Total</b>	<b>548</b>	<b>0</b>	<b>0</b>	<b>0</b>	<b>0</b>	<b>0</b>	<b>0</b>	<b>548</b>

RESPONSIBLE AGENCY: **FDOT**

Item Segment **TOTAL ALL Years ALL Phases:** **\$548**  
 Item Number: **252675**      Item **TOTAL ALL Years ALL Phases ALL Segments:** **\$2,475**

TPO Project No: **DT2526755**  
 LRTP Ref: 06-09  
 County: MIAMI-DADE  
 Roadway ID:  
 Lanes Exist:  
 Lanes Improved:  
 Lanes Added:  
 Project Length:  
 District: 6

Project Description: **SWEEPING MIAMI-DADE COUNTY**

Type of Work: **ROUTINE MAINTENANCE**      SIS or Non-SIS: **No**  
 Extra Description:

		Proposed Funding (in \$000s)							All Years
		<2025	2024 - 2025	2025 - 2026	2026 - 2027	2027 - 2028	2028 - 2029	>2029	
PHASE :	Funding Source								
		137	0	0	0	0	0	0	137
<b>MAINTENANCE</b>	<b>Total</b>	<b>137</b>	<b>0</b>	<b>0</b>	<b>0</b>	<b>0</b>	<b>0</b>	<b>0</b>	<b>137</b>

RESPONSIBLE AGENCY: **FDOT**

Item Segment **TOTAL ALL Years ALL Phases:** **\$137**  
 Item Number: **252675**      Item **TOTAL ALL Years ALL Phases ALL Segments:** **\$2,475**



MIAMI-DADE TRANSPORTATION PLANNING ORGANIZATION  
 TRANSPORTATION IMPROVEMENT PROGRAM  
 PRIMARY STATE HIGHWAYS AND INTERMODAL



**MAINTENANCE**

TPO Project No: **DT2526756**  
 LRTP Ref: 06-09  
 County: MIAMI-DADE  
 Roadway ID:  
 Lanes Exist:  
 Lanes Improved:  
 Lanes Added:  
 Project Length:  
 District: 6

Project Description: **SWEEPING MIAMI-DADE COUNTY**

Type of Work: **ROUTINE MAINTENANCE**      SIS or Non-SIS: **No**

Extra Description:

		Proposed Funding (in \$000s)							All Years
		<2025	2024 - 2025	2025 - 2026	2026 - 2027	2027 - 2028	2028 - 2029	>2029	
PHASE :	Funding Source								
		180	0	0	0	0	0	0	180
<b>MAINTENANCE</b>	<b>Total</b>	<b>180</b>	<b>0</b>	<b>0</b>	<b>0</b>	<b>0</b>	<b>0</b>	<b>0</b>	<b>180</b>

RESPONSIBLE AGENCY: **FDOT**

Item Segment **TOTAL ALL Years ALL Phases:** **\$180**  
 Item Number: **252675**      Item **TOTAL ALL Years ALL Phases ALL Segments:** **\$2,475**

TPO Project No: **DT2526757**  
 LRTP Ref: 06-09  
 County: MIAMI-DADE  
 Roadway ID:  
 Lanes Exist:  
 Lanes Improved:  
 Lanes Added:  
 Project Length:  
 District: 6

Project Description: **SWEEPING MIAMI-DADE COUNTY**

Type of Work: **ROUTINE MAINTENANCE**      SIS or Non-SIS: **No**

Extra Description:

		Proposed Funding (in \$000s)							All Years
		<2025	2024 - 2025	2025 - 2026	2026 - 2027	2027 - 2028	2028 - 2029	>2029	
PHASE :	Funding Source								
		277	0	0	0	0	0	0	277
<b>MAINTENANCE</b>	<b>Total</b>	<b>277</b>	<b>0</b>	<b>0</b>	<b>0</b>	<b>0</b>	<b>0</b>	<b>0</b>	<b>277</b>

RESPONSIBLE AGENCY: **FDOT**

Item Segment **TOTAL ALL Years ALL Phases:** **\$277**  
 Item Number: **252675**      Item **TOTAL ALL Years ALL Phases ALL Segments:** **\$2,475**

MIAMI-DADE TRANSPORTATION PLANNING ORGANIZATION  
 TRANSPORTATION IMPROVEMENT PROGRAM  
 PRIMARY STATE HIGHWAYS AND INTERMODAL



**MAINTENANCE**

TPO Project No: **DT2526758**  
 LRTP Ref: 06-09  
 County: MIAMI-DADE  
 Roadway ID:  
 Lanes Exist:  
 Lanes Improved:  
 Lanes Added:  
 Project Length:  
 District: 6

Project Description: **SWEEPING MIAMI-DADE COUNTY**

Type of Work: **ROUTINE MAINTENANCE**      SIS or Non-SIS: **No**

Extra Description:

		Proposed Funding (in \$000s)							All Years
		<2025	2024 - 2025	2025 - 2026	2026 - 2027	2027 - 2028	2028 - 2029	>2029	
PHASE :	Funding Source								
	D	0	300	0	0	0	0	0	300
<b>MAINTENANCE</b>	<b>Total</b>	<b>0</b>	<b>300</b>	<b>0</b>	<b>0</b>	<b>0</b>	<b>0</b>	<b>0</b>	<b>300</b>

RESPONSIBLE AGENCY: **FDOT**

Item Segment TOTAL ALL Years ALL Phases: **\$300**  
 Item Number: **252675**      Item TOTAL ALL Years ALL Phases ALL Segments: **\$2,475**

TPO Project No: **DT2530861**  
 LRTP Ref: 06-09  
 County: MIAMI-DADE  
 Roadway ID:  
 Lanes Exist:  
 Lanes Improved:  
 Lanes Added:  
 Project Length:  
 District: 6

Project Description: **I-195 / JULIA TUTTLE W OF INTERCOSTAL WATERWAY BRIDGE TO ALTON ROAD**

Type of Work: **ROUTINE MAINTENANCE**      SIS or Non-SIS: **Yes**

Extra Description:

		Proposed Funding (in \$000s)							All Years
		<2025	2024 - 2025	2025 - 2026	2026 - 2027	2027 - 2028	2028 - 2029	>2029	
PHASE :	Funding Source								
		2,157	0	0	0	0	0	0	2,157
<b>MAINTENANCE</b>	<b>Total</b>	<b>2,157</b>	<b>0</b>	<b>0</b>	<b>0</b>	<b>0</b>	<b>0</b>	<b>0</b>	<b>2,157</b>

RESPONSIBLE AGENCY: **FDOT**

Item Segment TOTAL ALL Years ALL Phases: **\$2,157**  
 Item Number: **253086**      Item TOTAL ALL Years ALL Phases ALL Segments: **\$6,057**

MIAMI-DADE TRANSPORTATION PLANNING ORGANIZATION  
 TRANSPORTATION IMPROVEMENT PROGRAM  
 PRIMARY STATE HIGHWAYS AND INTERMODAL



**MAINTENANCE**

TPO Project No: **DT2530862**  
 LRTP Ref: 06-09  
 County: MIAMI-DADE  
 Roadway ID:  
 Lanes Exist:  
 Lanes Improved:  
 Lanes Added:  
 Project Length:  
 District: 6

Project Description: **CITY OF MIAMI BEACH I-195 WATERWAY BRIDGE TO ALTON ROAD**

Type of Work: **ROUTINE MAINTENANCE**      SIS or Non-SIS: **Yes**  
 Extra Description:

		Proposed Funding (in \$000s)							All Years
		<2025	2024 - 2025	2025 - 2026	2026 - 2027	2027 - 2028	2028 - 2029	>2029	
PHASE :	Funding Source								
		2,080	0	0	0	0	0	0	2,080
<b>MAINTENANCE</b>	<b>Total</b>	<b>2,080</b>	<b>0</b>	<b>0</b>	<b>0</b>	<b>0</b>	<b>0</b>	<b>0</b>	<b>2,080</b>

RESPONSIBLE AGENCY: **FDOT**

Item Segment **TOTAL ALL Years ALL Phases:** **\$2,080**  
 Item Number: **253086**      Item **TOTAL ALL Years ALL Phases ALL Segments:** **\$6,057**

TPO Project No: **DT2530863**  
 LRTP Ref: 06-09  
 County: MIAMI-DADE  
 Roadway ID:  
 Lanes Exist:  
 Lanes Improved:  
 Lanes Added:  
 Project Length:  
 District: 6

Project Description: **MIAMI BEACH (JULIA TUTTLE) LANDSCAPE MAINTENANCE AGREEMENT**

Type of Work: **ROUTINE MAINTENANCE**      SIS or Non-SIS: **No**  
 Extra Description:

		Proposed Funding (in \$000s)							All Years
		<2025	2024 - 2025	2025 - 2026	2026 - 2027	2027 - 2028	2028 - 2029	>2029	
PHASE :	Funding Source								
		780	0	0	0	0	0	0	780
<b>MAINTENANCE</b>	<b>Total</b>	<b>780</b>	<b>0</b>	<b>0</b>	<b>0</b>	<b>0</b>	<b>0</b>	<b>0</b>	<b>780</b>

RESPONSIBLE AGENCY: **FDOT**

Item Segment **TOTAL ALL Years ALL Phases:** **\$780**  
 Item Number: **253086**      Item **TOTAL ALL Years ALL Phases ALL Segments:** **\$6,057**

MIAMI-DADE TRANSPORTATION PLANNING ORGANIZATION  
 TRANSPORTATION IMPROVEMENT PROGRAM  
 PRIMARY STATE HIGHWAYS AND INTERMODAL



**MAINTENANCE**

TPO Project No: **DT2530864**  
 LRTP Ref: 06-09  
 County: MIAMI-DADE  
 Roadway ID:  
 Lanes Exist:  
 Lanes Improved:  
 Lanes Added:  
 Project Length:  
 District: 6

Project Description: **MIAMI BEACH (JULIA TUTTLE)  
 LANDSCAPE MAINTENANCE  
 AGREEMENT**

Type of Work: **ROUTINE MAINTENANCE**      SIS or Non-SIS: **No**  
 Extra Description:

		Proposed Funding (in \$000s)							
PHASE :	Funding Source	<2025	2024 - 2025	2025 - 2026	2026 - 2027	2027 - 2028	2028 - 2029	>2029	All Years
	D	520	260	0	0	0	0	0	780
<b>MAINTENANCE</b>	<b>Total</b>	<b>520</b>	<b>260</b>	<b>0</b>	<b>0</b>	<b>0</b>	<b>0</b>	<b>0</b>	<b>780</b>

RESPONSIBLE AGENCY: **FDOT**

Item Segment TOTAL ALL Years ALL Phases: **\$780**  
 Item Number: 253086      Item TOTAL ALL Years ALL Phases ALL Segments: **\$6,057**

TPO Project No: **DT2530865**  
 LRTP Ref:  
 County: MIAMI-DADE  
 Roadway ID:  
 Lanes Exist:  
 Lanes Improved:  
 Lanes Added:  
 Project Length:  
 District: 6

Project Description: **MIAMI BEACH (JULIA TUTTLE)  
 LANDSCAPE MAINTENANCE  
 AGREEMENT**

Type of Work: **ROUTINE MAINTENANCE**      SIS or Non-SIS: **No**  
 Extra Description:

		Proposed Funding (in \$000s)							
PHASE :	Funding Source	<2025	2024 - 2025	2025 - 2026	2026 - 2027	2027 - 2028	2028 - 2029	>2029	All Years
	D	0	0	260	0	0	0	0	260
<b>MAINTENANCE</b>	<b>Total</b>	<b>0</b>	<b>0</b>	<b>260</b>	<b>0</b>	<b>0</b>	<b>0</b>	<b>0</b>	<b>260</b>

RESPONSIBLE AGENCY: **FDOT**

Item Segment TOTAL ALL Years ALL Phases: **\$260**  
 Item Number: 253086      Item TOTAL ALL Years ALL Phases ALL Segments: **\$6,057**

MIAMI-DADE TRANSPORTATION PLANNING ORGANIZATION  
 TRANSPORTATION IMPROVEMENT PROGRAM  
 PRIMARY STATE HIGHWAYS AND INTERMODAL



**MAINTENANCE**

TPO Project No: **DT2530871**  
 LRTP Ref: 06-09  
 County: MIAMI-DADE  
 Roadway ID:  
 Lanes Exist:  
 Lanes Improved:  
 Lanes Added:  
 Project Length:  
 District: 6

Project Description: **I-395 / MACARTHUR CSWY WATSON ISLAND TO E CHANNEL BRIDGE**

Type of Work: **ROUTINE MAINTENANCE**      SIS or Non-SIS: **Yes**  
 Extra Description:

		Proposed Funding (in \$000s)							All Years
		<2025	2024 - 2025	2025 - 2026	2026 - 2027	2027 - 2028	2028 - 2029	>2029	
PHASE :	Funding Source								
		1,949	0	0	0	0	0	0	1,949
<b>MAINTENANCE</b>	<b>Total</b>	<b>1,949</b>	<b>0</b>	<b>0</b>	<b>0</b>	<b>0</b>	<b>0</b>	<b>0</b>	<b>1,949</b>

RESPONSIBLE AGENCY: **FDOT**

Item Segment TOTAL ALL Years ALL Phases: **\$1,949**  
 Item Number: 253087      Item TOTAL ALL Years ALL Phases ALL Segments: **\$2,493**

TPO Project No: **DT2530872**  
 LRTP Ref: 06-09  
 County: MIAMI-DADE  
 Roadway ID:  
 Lanes Exist:  
 Lanes Improved:  
 Lanes Added:  
 Project Length:  
 District: 6

Project Description: **CITY OF MIAMI BEACH I-395 / WATSON ISLAND E CHANNEL BRIDGE**

Type of Work: **ROUTINE MAINTENANCE**      SIS or Non-SIS: **Yes**  
 Extra Description:

		Proposed Funding (in \$000s)							All Years
		<2025	2024 - 2025	2025 - 2026	2026 - 2027	2027 - 2028	2028 - 2029	>2029	
PHASE :	Funding Source								
		316	0	0	0	0	0	0	316
<b>MAINTENANCE</b>	<b>Total</b>	<b>316</b>	<b>0</b>	<b>0</b>	<b>0</b>	<b>0</b>	<b>0</b>	<b>0</b>	<b>316</b>

RESPONSIBLE AGENCY: **FDOT**

Item Segment TOTAL ALL Years ALL Phases: **\$316**  
 Item Number: 253087      Item TOTAL ALL Years ALL Phases ALL Segments: **\$2,493**

MIAMI-DADE TRANSPORTATION PLANNING ORGANIZATION  
 TRANSPORTATION IMPROVEMENT PROGRAM  
 PRIMARY STATE HIGHWAYS AND INTERMODAL



**MAINTENANCE**

TPO Project No: **DT2530873**  
 LRTP Ref: 06-09  
 County: MIAMI-DADE  
 Roadway ID:  
 Lanes Exist:  
 Lanes Improved:  
 Lanes Added:  
 Project Length:  
 District: 6

Project Description: **MIAMI BEACH I-395 CAUSEWAY WATSON ISLAND E CHANNEL BRIDGE**

Type of Work: **ROUTINE MAINTENANCE**      SIS or Non-SIS: **No**

Extra Description:

		Proposed Funding (in \$000s)							All Years
		<2025	2024 - 2025	2025 - 2026	2026 - 2027	2027 - 2028	2028 - 2029	>2029	
PHASE :	Funding Source								
		68	0	0	0	0	0	0	68
<b>MAINTENANCE</b>	<b>Total</b>	<b>68</b>	<b>0</b>	<b>0</b>	<b>0</b>	<b>0</b>	<b>0</b>	<b>0</b>	<b>68</b>

RESPONSIBLE AGENCY: **FDOT**

Item Segment **TOTAL ALL Years ALL Phases:**      **\$68**

Item Number: **253087**      Item **TOTAL ALL Years ALL Phases ALL Segments:**      **\$2,493**

TPO Project No: **DT2530874**  
 LRTP Ref: 06-09  
 County: MIAMI-DADE  
 Roadway ID:  
 Lanes Exist:  
 Lanes Improved:  
 Lanes Added:  
 Project Length:  
 District: 6

Project Description: **CITY OF MIAMI BEACH (MACARTHUR) LANDSCAPE MAINTENANCE AGREEMENT**

Type of Work: **ROUTINE MAINTENANCE**      SIS or Non-SIS: **No**

Extra Description:

		Proposed Funding (in \$000s)							All Years
		<2025	2024 - 2025	2025 - 2026	2026 - 2027	2027 - 2028	2028 - 2029	>2029	
PHASE :	Funding Source								
		68	0	0	0	0	0	0	68
<b>MAINTENANCE</b>	<b>Total</b>	<b>68</b>	<b>0</b>	<b>0</b>	<b>0</b>	<b>0</b>	<b>0</b>	<b>0</b>	<b>68</b>

RESPONSIBLE AGENCY: **FDOT**

Item Segment **TOTAL ALL Years ALL Phases:**      **\$68**

Item Number: **253087**      Item **TOTAL ALL Years ALL Phases ALL Segments:**      **\$2,493**

MIAMI-DADE TRANSPORTATION PLANNING ORGANIZATION  
 TRANSPORTATION IMPROVEMENT PROGRAM  
 PRIMARY STATE HIGHWAYS AND INTERMODAL



**MAINTENANCE**

TPO Project No: **DT2530875**  
 LRTP Ref: 06-09  
 County: MIAMI-DADE  
 Roadway ID:  
 Lanes Exist:  
 Lanes Improved:  
 Lanes Added:  
 Project Length:  
 District: 6

Project Description: **CITY OF MIAMI BEACH (MACARTHUR)  
 LANDSCAPE MAINTENANCE  
 AGREEMENT**

Type of Work: **ROUTINE MAINTENANCE**      SIS or Non-SIS: **No**  
 Extra Description:

		Proposed Funding (in \$000s)							
PHASE :	Funding Source	<2025	2024 - 2025	2025 - 2026	2026 - 2027	2027 - 2028	2028 - 2029	>2029	All Years
	D	46	23	0	0	0	0	0	69
<b>MAINTENANCE</b>	<b>Total</b>	<b>46</b>	<b>23</b>	<b>0</b>	<b>0</b>	<b>0</b>	<b>0</b>	<b>0</b>	<b>69</b>

RESPONSIBLE AGENCY: **FDOT**

Item Segment TOTAL ALL Years ALL Phases: **\$69**  
 Item Number: 253087      Item TOTAL ALL Years ALL Phases ALL Segments: **\$2,493**

TPO Project No: **DT2530876**  
 LRTP Ref:  
 County: MIAMI-DADE  
 Roadway ID:  
 Lanes Exist:  
 Lanes Improved:  
 Lanes Added:  
 Project Length:  
 District: 6

Project Description: **CITY OF MIAMI BEACH (MACARTHUR)  
 LANDSCAPE MAINTENANCE  
 AGREEMENT**

Type of Work: **ROUTINE MAINTENANCE**      SIS or Non-SIS: **No**  
 Extra Description:

		Proposed Funding (in \$000s)							
PHASE :	Funding Source	<2025	2024 - 2025	2025 - 2026	2026 - 2027	2027 - 2028	2028 - 2029	>2029	All Years
	D	0	0	23	0	0	0	0	23
<b>MAINTENANCE</b>	<b>Total</b>	<b>0</b>	<b>0</b>	<b>23</b>	<b>0</b>	<b>0</b>	<b>0</b>	<b>0</b>	<b>23</b>

RESPONSIBLE AGENCY: **FDOT**

Item Segment TOTAL ALL Years ALL Phases: **\$23**  
 Item Number: 253087      Item TOTAL ALL Years ALL Phases ALL Segments: **\$2,493**

MIAMI-DADE TRANSPORTATION PLANNING ORGANIZATION  
 TRANSPORTATION IMPROVEMENT PROGRAM  
 PRIMARY STATE HIGHWAYS AND INTERMODAL



**MAINTENANCE**

TPO Project No: **DT4033941**  
 LRTP Ref: 06-09  
 County: MIAMI-DADE  
 Roadway ID:  
 Lanes Exist:  
 Lanes Improved:  
 Lanes Added:  
 Project Length:  
 District: 6

Project Description: **CITY OF SOUTH MIAMI SR 5 (US 1 & SR 986) (SUNSET STREET)**

Type of Work: **ROUTINE MAINTENANCE**      SIS or Non-SIS: **No**  
 Extra Description:

		Proposed Funding (in \$000s)							All Years
		<2025	2024 - 2025	2025 - 2026	2026 - 2027	2027 - 2028	2028 - 2029	>2029	
PHASE :	Funding Source								
		107	0	0	0	0	0	0	107
<b>MAINTENANCE</b>	<b>Total</b>	<b>107</b>	<b>0</b>	<b>0</b>	<b>0</b>	<b>0</b>	<b>0</b>	<b>0</b>	<b>107</b>

RESPONSIBLE AGENCY: **FDOT**

Item Segment **TOTAL ALL Years ALL Phases:**      **\$107**

Item Number: **403394**      Item **TOTAL ALL Years ALL Phases ALL Segments:**      **\$163**

TPO Project No: **DT4033942**  
 LRTP Ref: 06-09  
 County: MIAMI-DADE  
 Roadway ID:  
 Lanes Exist:  
 Lanes Improved:  
 Lanes Added:  
 Project Length:  
 District: 6

Project Description: **CITY OF SOUTH MIAMI SR 5 / US-1 AT SW 80 ST TO SR 986 & SW 57 AVE**

Type of Work: **ROUTINE MAINTENANCE**      SIS or Non-SIS: **No**  
 Extra Description:

		Proposed Funding (in \$000s)							All Years
		<2025	2024 - 2025	2025 - 2026	2026 - 2027	2027 - 2028	2028 - 2029	>2029	
PHASE :	Funding Source								
		20	0	0	0	0	0	0	20
<b>MAINTENANCE</b>	<b>Total</b>	<b>20</b>	<b>0</b>	<b>0</b>	<b>0</b>	<b>0</b>	<b>0</b>	<b>0</b>	<b>20</b>

RESPONSIBLE AGENCY: **FDOT**

Item Segment **TOTAL ALL Years ALL Phases:**      **\$20**

Item Number: **403394**      Item **TOTAL ALL Years ALL Phases ALL Segments:**      **\$163**



MIAMI-DADE TRANSPORTATION PLANNING ORGANIZATION  
 TRANSPORTATION IMPROVEMENT PROGRAM  
 PRIMARY STATE HIGHWAYS AND INTERMODAL



**MAINTENANCE**

TPO Project No: **DT4033943**  
 LRTP Ref: 06-09  
 County: MIAMI-DADE  
 Roadway ID:  
 Lanes Exist:  
 Lanes Improved:  
 Lanes Added:  
 Project Length:  
 District: 6

Project Description: **CITY OF SOUTH MIAMI SR 5 / US-1 AT SW 80 ST TO SR 986 & SW 57 AVE**  
 Type of Work: **ROUTINE MAINTENANCE**      SIS or Non-SIS: **No**

		Proposed Funding (in \$000s)							
PHASE :	Funding Source	<2025	2024 - 2025	2025 - 2026	2026 - 2027	2027 - 2028	2028 - 2029	>2029	All Years
		12	0	0	0	0	0	0	12
<b>MAINTENANCE</b>	<b>Total</b>	<b>12</b>	<b>0</b>	<b>0</b>	<b>0</b>	<b>0</b>	<b>0</b>	<b>0</b>	<b>12</b>

RESPONSIBLE AGENCY: **FDOT**

Item Segment TOTAL ALL Years ALL Phases: **\$12**  
 Item Number: 403394      Item TOTAL ALL Years ALL Phases ALL Segments: **\$163**

TPO Project No: **DT4033945**  
 LRTP Ref: 06-09  
 County: MIAMI-DADE  
 Roadway ID:  
 Lanes Exist:  
 Lanes Improved:  
 Lanes Added:  
 Project Length:  
 District: 6

Project Description: **CITY OF SOUTH MIAMI SR 5 / US-1 AT SW 80 ST TO SR 986 & SW 57 AVE**  
 Type of Work: **ROUTINE MAINTENANCE**      SIS or Non-SIS: **No**

		Proposed Funding (in \$000s)							
PHASE :	Funding Source	<2025	2024 - 2025	2025 - 2026	2026 - 2027	2027 - 2028	2028 - 2029	>2029	All Years
		12	0	0	0	0	0	0	12
<b>MAINTENANCE</b>	<b>Total</b>	<b>12</b>	<b>0</b>	<b>0</b>	<b>0</b>	<b>0</b>	<b>0</b>	<b>0</b>	<b>12</b>

RESPONSIBLE AGENCY: **FDOT**

Item Segment TOTAL ALL Years ALL Phases: **\$12**  
 Item Number: 403394      Item TOTAL ALL Years ALL Phases ALL Segments: **\$163**

MIAMI-DADE TRANSPORTATION PLANNING ORGANIZATION  
 TRANSPORTATION IMPROVEMENT PROGRAM  
 PRIMARY STATE HIGHWAYS AND INTERMODAL



**MAINTENANCE**

TPO Project No: **DT4033946**  
 LRTP Ref: 06-09  
 County: MIAMI-DADE  
 Roadway ID:  
 Lanes Exist:  
 Lanes Improved:  
 Lanes Added:  
 Project Length:  
 District: 6

Project Description: **CITY OF SOUTH MIAMI LANDSCAPE MAINTENANCE AGREEMENT**

Type of Work: **ROUTINE MAINTENANCE**      SIS or Non-SIS: **No**

Extra Description:

PHASE :		Proposed Funding (in \$000s)							
		Funding Source	<2025	2024 - 2025	2025 - 2026	2026 - 2027	2027 - 2028	2028 - 2029	>2029
D		8	4	0	0	0	0	0	12
<b>MAINTENANCE</b>	<b>Total</b>	<b>8</b>	<b>4</b>	<b>0</b>	<b>0</b>	<b>0</b>	<b>0</b>	<b>0</b>	<b>12</b>

RESPONSIBLE AGENCY: **FDOT**

Item Segment **TOTAL ALL Years ALL Phases:** **\$12**  
 Item Number: **403394**      Item **TOTAL ALL Years ALL Phases ALL Segments:** **\$163**

TPO Project No: **DT4055741**  
 LRTP Ref: 06-09  
 County: MIAMI-DADE  
 Roadway ID:  
 Lanes Exist:  
 Lanes Improved:  
 Lanes Added:  
 Project Length:  
 District: 6

Project Description: **MIAMI-DADE COUNTYWIDE - AGREEMENT-TRAFFIC SIGNALS MAINTENANCE & OPERATION**

Type of Work: **TRAFFIC SIGNALS**      SIS or Non-SIS: **No**

Extra Description:

PHASE :		Proposed Funding (in \$000s)							
		Funding Source	<2025	2024 - 2025	2025 - 2026	2026 - 2027	2027 - 2028	2028 - 2029	>2029
DIH		0	0	0	0	0	0	0	0
<b>PRELIMINARY ENGINEERING</b>	<b>Total</b>	<b>0</b>	<b>0</b>	<b>0</b>	<b>0</b>	<b>0</b>	<b>0</b>	<b>0</b>	<b>0</b>
DDR		46,834	3,427	3,463	3,675	0	0	0	57,399
DIH		153	5	5	0	0	0	0	163
DITS		32,743	5,073	5,317	5,405	0	0	0	48,538
<b>OPERATIONS</b>	<b>Total</b>	<b>79,730</b>	<b>8,505</b>	<b>8,785</b>	<b>9,080</b>	<b>0</b>	<b>0</b>	<b>0</b>	<b>106,100</b>
D		0	0	0	0	9,750	12,968	0	22,718
<b>MAINTENANCE</b>	<b>Total</b>	<b>0</b>	<b>0</b>	<b>0</b>	<b>0</b>	<b>9,750</b>	<b>12,968</b>	<b>0</b>	<b>22,718</b>

RESPONSIBLE AGENCY: **FDOT**

Item Segment **TOTAL ALL Years ALL Phases:** **\$128,818**  
 Item Number: **405574**      Item **TOTAL ALL Years ALL Phases ALL Segments:** **\$128,818**

MIAMI-DADE TRANSPORTATION PLANNING ORGANIZATION  
 TRANSPORTATION IMPROVEMENT PROGRAM  
 PRIMARY STATE HIGHWAYS AND INTERMODAL



**MAINTENANCE**

TPO Project No: **DT4073341**  
 LRTP Ref: 06-09  
 County: MIAMI-DADE  
 Roadway ID:  
 Lanes Exist:  
 Lanes Improved:  
 Lanes Added:  
 Project Length:  
 District: 6

Project Description: **SR 5 / BISCAYNE BLVD CITY OF AVENTURA**

Type of Work: **ROUTINE MAINTENANCE**      SIS or Non-SIS: **No**  
 Extra Description:

		Proposed Funding (in \$000s)							All Years
		<2025	2024 - 2025	2025 - 2026	2026 - 2027	2027 - 2028	2028 - 2029	>2029	
PHASE :	Funding Source	95	0	0	0	0	0	0	95
<b>MAINTENANCE</b>	<b>Total</b>	<b>95</b>	<b>0</b>	<b>0</b>	<b>0</b>	<b>0</b>	<b>0</b>	<b>0</b>	<b>95</b>

RESPONSIBLE AGENCY: **FDOT**

Item Segment **TOTAL ALL Years ALL Phases:**      **\$95**

Item Number: **407334**      Item **TOTAL ALL Years ALL Phases ALL Segments:**      **\$256**

TPO Project No: **DT4073342**  
 LRTP Ref: 06-09  
 County: MIAMI-DADE  
 Roadway ID:  
 Lanes Exist:  
 Lanes Improved:  
 Lanes Added:  
 Project Length:  
 District: 6

Project Description: **CITY OF AVENTURA      SR 5/BISCAYNE BLVD      MIAMI-DADE COUNTYLINE**

Type of Work: **ROUTINE MAINTENANCE**      SIS or Non-SIS: **No**  
 Extra Description:

		Proposed Funding (in \$000s)							All Years
		<2025	2024 - 2025	2025 - 2026	2026 - 2027	2027 - 2028	2028 - 2029	>2029	
PHASE :	Funding Source	72	0	0	0	0	0	0	72
<b>MAINTENANCE</b>	<b>Total</b>	<b>72</b>	<b>0</b>	<b>0</b>	<b>0</b>	<b>0</b>	<b>0</b>	<b>0</b>	<b>72</b>

RESPONSIBLE AGENCY: **FDOT**

Item Segment **TOTAL ALL Years ALL Phases:**      **\$72**

Item Number: **407334**      Item **TOTAL ALL Years ALL Phases ALL Segments:**      **\$256**

MIAMI-DADE TRANSPORTATION PLANNING ORGANIZATION  
 TRANSPORTATION IMPROVEMENT PROGRAM  
 PRIMARY STATE HIGHWAYS AND INTERMODAL



**MAINTENANCE**

TPO Project No: **DT4073345**  
 LRTP Ref: 06-09  
 County: MIAMI-DADE  
 Roadway ID:  
 Lanes Exist:  
 Lanes Improved:  
 Lanes Added:  
 Project Length:  
 District: 6

Project Description: **CITY OF AVENTURA LANDSCAPE MAINTENANCE AGREEMENT**

Type of Work: **ROUTINE MAINTENANCE**      SIS or Non-SIS: **No**  
 Extra Description:

		Proposed Funding (in \$000s)							
PHASE :	Funding Source	<2025	2024 - 2025	2025 - 2026	2026 - 2027	2027 - 2028	2028 - 2029	>2029	All Years
		38	0	0	0	0	0	0	38
<b>MAINTENANCE</b>	<b>Total</b>	<b>38</b>	<b>0</b>	<b>0</b>	<b>0</b>	<b>0</b>	<b>0</b>	<b>0</b>	<b>38</b>

RESPONSIBLE AGENCY: **FDOT**

Item Segment TOTAL ALL Years ALL Phases: **\$38**

Item Number: **407334**      Item TOTAL ALL Years ALL Phases ALL Segments: **\$256**

TPO Project No: **DT4073346**  
 LRTP Ref: 06-09  
 County: MIAMI-DADE  
 Roadway ID:  
 Lanes Exist:  
 Lanes Improved:  
 Lanes Added:  
 Project Length:  
 District: 6

Project Description: **CITY OF AVENTURA LANDSCAPE MAINTENANCE AGREEMENT**

Type of Work: **ROUTINE MAINTENANCE**      SIS or Non-SIS: **No**  
 Extra Description:

		Proposed Funding (in \$000s)							
PHASE :	Funding Source	<2025	2024 - 2025	2025 - 2026	2026 - 2027	2027 - 2028	2028 - 2029	>2029	All Years
	D	25	13	0	0	0	0	0	38
<b>MAINTENANCE</b>	<b>Total</b>	<b>25</b>	<b>13</b>	<b>0</b>	<b>0</b>	<b>0</b>	<b>0</b>	<b>0</b>	<b>38</b>

RESPONSIBLE AGENCY: **FDOT**

Item Segment TOTAL ALL Years ALL Phases: **\$38**

Item Number: **407334**      Item TOTAL ALL Years ALL Phases ALL Segments: **\$256**

MIAMI-DADE TRANSPORTATION PLANNING ORGANIZATION  
 TRANSPORTATION IMPROVEMENT PROGRAM  
 PRIMARY STATE HIGHWAYS AND INTERMODAL



**MAINTENANCE**

TPO Project No: **DT4073347**  
 LRTP Ref:  
 County: MIAMI-DADE  
 Roadway ID:  
 Lanes Exist:  
 Lanes Improved:  
 Lanes Added:  
 Project Length:  
 District: 6

Project Description: **CITY OF AVENTURA LANDSCAPE MAINTENANCE AGREEMENT**

Type of Work: **ROUTINE MAINTENANCE**      SIS or Non-SIS: **No**  
 Extra Description:

		Proposed Funding (in \$000s)							
		<2025	2024 - 2025	2025 - 2026	2026 - 2027	2027 - 2028	2028 - 2029	>2029	All Years
PHASE :	Funding Source								
	D	0	0	13	0	0	0	0	13
<b>MAINTENANCE</b>	<b>Total</b>	<b>0</b>	<b>0</b>	<b>13</b>	<b>0</b>	<b>0</b>	<b>0</b>	<b>0</b>	<b>13</b>

RESPONSIBLE AGENCY: **FDOT**

Item Segment TOTAL ALL Years ALL Phases: **\$13**  
 Item Number: **407334**      Item TOTAL ALL Years ALL Phases ALL Segments: **\$256**

TPO Project No: **DT4090571**  
 LRTP Ref: 06-09  
 County: MIAMI-DADE  
 Roadway ID:  
 Lanes Exist:  
 Lanes Improved:  
 Lanes Added:  
 Project Length:  
 District: 6

Project Description: **CITY OF MIA GARDENS SR 860, SR 7 AND SR 817 LANDSCAPING**

Type of Work: **ROUTINE MAINTENANCE**      SIS or Non-SIS: **No**  
 Extra Description:

		Proposed Funding (in \$000s)							
		<2025	2024 - 2025	2025 - 2026	2026 - 2027	2027 - 2028	2028 - 2029	>2029	All Years
PHASE :	Funding Source								
		157	0	0	0	0	0	0	157
<b>MAINTENANCE</b>	<b>Total</b>	<b>157</b>	<b>0</b>	<b>0</b>	<b>0</b>	<b>0</b>	<b>0</b>	<b>0</b>	<b>157</b>

RESPONSIBLE AGENCY: **FDOT**

Item Segment TOTAL ALL Years ALL Phases: **\$157**  
 Item Number: **409057**      Item TOTAL ALL Years ALL Phases ALL Segments: **\$627**

MIAMI-DADE TRANSPORTATION PLANNING ORGANIZATION  
 TRANSPORTATION IMPROVEMENT PROGRAM  
 PRIMARY STATE HIGHWAYS AND INTERMODAL



**MAINTENANCE**

TPO Project No: **DT4090572**  
 LRTP Ref: 06-09  
 County: MIAMI-DADE  
 Roadway ID:  
 Lanes Exist:  
 Lanes Improved:  
 Lanes Added:  
 Project Length:  
 District: 6

Project Description: **CITY OF MIA GARDENS SR 860, SR 7 AND SR 817 LANDSCAPING**

Type of Work: **ROUTINE MAINTENANCE**      SIS or Non-SIS: **No**  
 Extra Description:

		Proposed Funding (in \$000s)							All Years
		<2025	2024 - 2025	2025 - 2026	2026 - 2027	2027 - 2028	2028 - 2029	>2029	
PHASE :	Funding Source								
		251	0	0	0	0	0	0	251
<b>MAINTENANCE</b>	<b>Total</b>	<b>251</b>	<b>0</b>	<b>0</b>	<b>0</b>	<b>0</b>	<b>0</b>	<b>0</b>	<b>251</b>

RESPONSIBLE AGENCY: **FDOT**

Item Segment TOTAL ALL Years ALL Phases: **\$251**  
 Item Number: 409057      Item TOTAL ALL Years ALL Phases ALL Segments: **\$627**

TPO Project No: **DT4090573**  
 LRTP Ref: 06-09  
 County: MIAMI-DADE  
 Roadway ID:  
 Lanes Exist:  
 Lanes Improved:  
 Lanes Added:  
 Project Length:  
 District: 6

Project Description: **CITY OF MIAMI GARDENS LANDSCAPE MAINTENANCE AGREEMENT**

Type of Work: **ROUTINE MAINTENANCE**      SIS or Non-SIS: **No**  
 Extra Description:

		Proposed Funding (in \$000s)							All Years
		<2025	2024 - 2025	2025 - 2026	2026 - 2027	2027 - 2028	2028 - 2029	>2029	
PHASE :	Funding Source								
		94	0	0	0	0	0	0	94
<b>MAINTENANCE</b>	<b>Total</b>	<b>94</b>	<b>0</b>	<b>0</b>	<b>0</b>	<b>0</b>	<b>0</b>	<b>0</b>	<b>94</b>

RESPONSIBLE AGENCY: **FDOT**

Item Segment TOTAL ALL Years ALL Phases: **\$94**  
 Item Number: 409057      Item TOTAL ALL Years ALL Phases ALL Segments: **\$627**

MIAMI-DADE TRANSPORTATION PLANNING ORGANIZATION  
 TRANSPORTATION IMPROVEMENT PROGRAM  
 PRIMARY STATE HIGHWAYS AND INTERMODAL



**MAINTENANCE**

TPO Project No: **DT4090574**  
 LRTP Ref: 06-09  
 County: MIAMI-DADE  
 Roadway ID:  
 Lanes Exist:  
 Lanes Improved:  
 Lanes Added:  
 Project Length:  
 District: 6

Project Description: **CITY OF MIAMI GARDENS LANDSCAPE MAINTENANCE AGREEMENT**

Type of Work: **ROUTINE MAINTENANCE**      SIS or Non-SIS: **No**  
 Extra Description:

PHASE :		Proposed Funding (in \$000s)							
		Funding Source	<2025	2024 - 2025	2025 - 2026	2026 - 2027	2027 - 2028	2028 - 2029	>2029
D		63	31	0	0	0	0	0	94
<b>MAINTENANCE</b>	<b>Total</b>	<b>63</b>	<b>31</b>	<b>0</b>	<b>0</b>	<b>0</b>	<b>0</b>	<b>0</b>	<b>94</b>

RESPONSIBLE AGENCY: **FDOT**

Item Segment TOTAL ALL Years ALL Phases: **\$94**

Item Number: **409057**      Item TOTAL ALL Years ALL Phases ALL Segments: **\$627**

TPO Project No: **DT4090575**  
 LRTP Ref:  
 County: MIAMI-DADE  
 Roadway ID:  
 Lanes Exist:  
 Lanes Improved:  
 Lanes Added:  
 Project Length:  
 District: 6

Project Description: **CITY OF MIAMI GARDENS LANDSCAPE MAINTENANCE AGREEMENT**

Type of Work: **ROUTINE MAINTENANCE**      SIS or Non-SIS: **No**  
 Extra Description:

PHASE :		Proposed Funding (in \$000s)							
		Funding Source	<2025	2024 - 2025	2025 - 2026	2026 - 2027	2027 - 2028	2028 - 2029	>2029
D		0	0	31	0	0	0	0	31
<b>MAINTENANCE</b>	<b>Total</b>	<b>0</b>	<b>0</b>	<b>31</b>	<b>0</b>	<b>0</b>	<b>0</b>	<b>0</b>	<b>31</b>

RESPONSIBLE AGENCY: **FDOT**

Item Segment TOTAL ALL Years ALL Phases: **\$31**

Item Number: **409057**      Item TOTAL ALL Years ALL Phases ALL Segments: **\$627**

MIAMI-DADE TRANSPORTATION PLANNING ORGANIZATION  
 TRANSPORTATION IMPROVEMENT PROGRAM  
 PRIMARY STATE HIGHWAYS AND INTERMODAL



**MAINTENANCE**

TPO Project No: **DT4105681**  
 LRTP Ref: 06-09  
 County: DIST/ST-WIDE  
 Roadway ID:  
 Lanes Exist:  
 Lanes Improved:  
 Lanes Added:  
 Project Length:  
 District: 6

Project Description: **SIGN INSPECTIONS DISTRICTWIDE**

Type of Work: **BRIDGE OPERATIONS**      SIS or Non-SIS: **No**

Extra Description:

PHASE :		Proposed Funding (in \$000s)							All Years	
		Funding Source	<2025	2024 - 2025	2025 - 2026	2026 - 2027	2027 - 2028	2028 - 2029		>2029
			2,640	0	0	0	0	0	0	2,640
<b>MAINTENANCE</b>	<b>Total</b>		<b>2,640</b>	<b>0</b>	<b>0</b>	<b>0</b>	<b>0</b>	<b>0</b>	<b>0</b>	<b>2,640</b>

RESPONSIBLE AGENCY: **FDOT**

Item Segment TOTAL ALL Years ALL Phases: **\$2,640**  
 Item Number: **410568**      Item TOTAL ALL Years ALL Phases ALL Segments: **\$14,519**

TPO Project No: **DT4105682**  
 LRTP Ref: 06-09  
 County: DIST/ST-WIDE  
 Roadway ID:  
 Lanes Exist:  
 Lanes Improved:  
 Lanes Added:  
 Project Length:  
 District: 6

Project Description: **MAST ARM INSPECTIONS DISTRICTWIDE**

Type of Work: **BRIDGE OPERATIONS**      SIS or Non-SIS: **No**

Extra Description:

PHASE :		Proposed Funding (in \$000s)							All Years	
		Funding Source	<2025	2024 - 2025	2025 - 2026	2026 - 2027	2027 - 2028	2028 - 2029		>2029
			1,474	0	0	0	0	0	0	1,474
<b>MAINTENANCE</b>	<b>Total</b>		<b>1,474</b>	<b>0</b>	<b>0</b>	<b>0</b>	<b>0</b>	<b>0</b>	<b>0</b>	<b>1,474</b>

RESPONSIBLE AGENCY: **FDOT**

Item Segment TOTAL ALL Years ALL Phases: **\$1,474**  
 Item Number: **410568**      Item TOTAL ALL Years ALL Phases ALL Segments: **\$14,519**



MIAMI-DADE TRANSPORTATION PLANNING ORGANIZATION  
 TRANSPORTATION IMPROVEMENT PROGRAM  
 PRIMARY STATE HIGHWAYS AND INTERMODAL



**MAINTENANCE**

TPO Project No: **DT4105683**  
 LRTP Ref: 06-09  
 County: DIST/ST-WIDE  
 Roadway ID:  
 Lanes Exist:  
 Lanes Improved:  
 Lanes Added:  
 Project Length:  
 District: 6

Project Description: **BRIDGE & MAINTENANCE CONSULTANT SUPPORT**

Type of Work: **BRIDGE OPERATIONS**      SIS or Non-SIS: **No**

Extra Description:

		Proposed Funding (in \$000s)							All Years
		<2025	2024 - 2025	2025 - 2026	2026 - 2027	2027 - 2028	2028 - 2029	>2029	
PHASE :	Funding Source								
		395	0	0	0	0	0	0	395
<b>MAINTENANCE</b>	<b>Total</b>	<b>395</b>	<b>0</b>	<b>0</b>	<b>0</b>	<b>0</b>	<b>0</b>	<b>0</b>	<b>395</b>

RESPONSIBLE AGENCY: **FDOT**

Item Segment TOTAL ALL Years ALL Phases: **\$395**  
 Item Number: **410568**      Item TOTAL ALL Years ALL Phases ALL Segments: **\$14,519**

TPO Project No: **DT4105684**  
 LRTP Ref: 06-09  
 County: DIST/ST-WIDE  
 Roadway ID:  
 Lanes Exist:  
 Lanes Improved:  
 Lanes Added:  
 Project Length:  
 District: 6

Project Description: **TRAFFIC SIGNAL MAST ARMS AND HIGH MAST LIGHT POLES INSPECTIONS**

Type of Work: **BRIDGE OPERATIONS**      SIS or Non-SIS: **No**

Extra Description:

		Proposed Funding (in \$000s)							All Years
		<2025	2024 - 2025	2025 - 2026	2026 - 2027	2027 - 2028	2028 - 2029	>2029	
PHASE :	Funding Source								
		2,828	0	0	0	0	0	0	2,828
<b>MAINTENANCE</b>	<b>Total</b>	<b>2,828</b>	<b>0</b>	<b>0</b>	<b>0</b>	<b>0</b>	<b>0</b>	<b>0</b>	<b>2,828</b>

RESPONSIBLE AGENCY: **FDOT**

Item Segment TOTAL ALL Years ALL Phases: **\$2,828**  
 Item Number: **410568**      Item TOTAL ALL Years ALL Phases ALL Segments: **\$14,519**

MIAMI-DADE TRANSPORTATION PLANNING ORGANIZATION  
 TRANSPORTATION IMPROVEMENT PROGRAM  
 PRIMARY STATE HIGHWAYS AND INTERMODAL



**MAINTENANCE**

TPO Project No: **DT4105685**  
 LRTP Ref: 06-09  
 County: DIST/ST-WIDE  
 Roadway ID:  
 Lanes Exist:  
 Lanes Improved:  
 Lanes Added:  
 Project Length:  
 District: 6

Project Description: **TRAFFIC SIGNAL MAST ARMS AND HIGH MAST LIGHT POLES INSPECTIONS**

Type of Work: **BRIDGE OPERATIONS**      SIS or Non-SIS: **No**

Extra Description:

PHASE :		Proposed Funding (in \$000s)							
		Funding Source	<2025	2024 - 2025	2025 - 2026	2026 - 2027	2027 - 2028	2028 - 2029	>2029
D		851	515	525	387	0	0	0	2,278
<b>MAINTENANCE</b>	<b>Total</b>	<b>851</b>	<b>515</b>	<b>525</b>	<b>387</b>	<b>0</b>	<b>0</b>	<b>0</b>	<b>2,278</b>

RESPONSIBLE AGENCY: **FDOT**

Item Segment **TOTAL ALL Years ALL Phases:**      **\$2,278**

Item Number: **410568**      Item **TOTAL ALL Years ALL Phases ALL Segments:**      **\$14,519**

TPO Project No: **DT4105686**  
 LRTP Ref: 06-09  
 County: DIST/ST-WIDE  
 Roadway ID:  
 Lanes Exist:  
 Lanes Improved:  
 Lanes Added:  
 Project Length:  
 District: 6

Project Description: **SIGN INSPECTIONS DISTRICTWIDE**

Type of Work: **BRIDGE OPERATIONS**      SIS or Non-SIS: **No**

Extra Description:

PHASE :		Proposed Funding (in \$000s)							
		Funding Source	<2025	2024 - 2025	2025 - 2026	2026 - 2027	2027 - 2028	2028 - 2029	>2029
		1,142	0	0	0	0	0	0	1,142
<b>MAINTENANCE</b>	<b>Total</b>	<b>1,142</b>	<b>0</b>	<b>0</b>	<b>0</b>	<b>0</b>	<b>0</b>	<b>0</b>	<b>1,142</b>

RESPONSIBLE AGENCY: **FDOT**

Item Segment **TOTAL ALL Years ALL Phases:**      **\$1,142**

Item Number: **410568**      Item **TOTAL ALL Years ALL Phases ALL Segments:**      **\$14,519**

MIAMI-DADE TRANSPORTATION PLANNING ORGANIZATION  
 TRANSPORTATION IMPROVEMENT PROGRAM  
 PRIMARY STATE HIGHWAYS AND INTERMODAL



**MAINTENANCE**

TPO Project No: **DT4105687**  
 LRTP Ref: 06-09  
 County: DIST/ST-WIDE  
 Roadway ID:  
 Lanes Exist:  
 Lanes Improved:  
 Lanes Added:  
 Project Length:  
 District: 6

Project Description: **SIGN INSPECTIONS DISTRICTWIDE**

Type of Work: **BRIDGE OPERATIONS**      SIS or Non-SIS: **No**

Extra Description:

		Proposed Funding (in \$000s)							
PHASE :	Funding Source	<2025	2024 - 2025	2025 - 2026	2026 - 2027	2027 - 2028	2028 - 2029	>2029	All Years
	D	612	532	60	0	0	0	0	1,204
<b>MAINTENANCE</b>	<b>Total</b>	<b>612</b>	<b>532</b>	<b>60</b>	<b>0</b>	<b>0</b>	<b>0</b>	<b>0</b>	<b>1,204</b>

RESPONSIBLE AGENCY: **FDOT**

Item Segment TOTAL ALL Years ALL Phases: **\$1,204**  
 Item Number: **410568**      Item TOTAL ALL Years ALL Phases ALL Segments: **\$14,519**

TPO Project No: **DT4105688**  
 LRTP Ref: 06-09  
 County: DIST/ST-WIDE  
 Roadway ID:  
 Lanes Exist:  
 Lanes Improved:  
 Lanes Added:  
 Project Length:  
 District: 6

Project Description: **SIGN INSPECTIONS DISTRICTWIDE**

Type of Work: **BRIDGE OPERATIONS**      SIS or Non-SIS: **No**

Extra Description:

		Proposed Funding (in \$000s)							
PHASE :	Funding Source	<2025	2024 - 2025	2025 - 2026	2026 - 2027	2027 - 2028	2028 - 2029	>2029	All Years
	D	0	0	645	564	734	615	0	2,558
<b>MAINTENANCE</b>	<b>Total</b>	<b>0</b>	<b>0</b>	<b>645</b>	<b>564</b>	<b>734</b>	<b>615</b>	<b>0</b>	<b>2,558</b>

RESPONSIBLE AGENCY: **FDOT**

Item Segment TOTAL ALL Years ALL Phases: **\$2,558**  
 Item Number: **410568**      Item TOTAL ALL Years ALL Phases ALL Segments: **\$14,519**

MIAMI-DADE TRANSPORTATION PLANNING ORGANIZATION  
 TRANSPORTATION IMPROVEMENT PROGRAM  
 PRIMARY STATE HIGHWAYS AND INTERMODAL



**MAINTENANCE**

TPO Project No: **DT4105731**  
 LRTP Ref: 06-09  
 County: DIST/ST-WIDE  
 Roadway ID:  
 Lanes Exist:  
 Lanes Improved:  
 Lanes Added:  
 Project Length:  
 District: 6

Project Description: **M.E.I. MAINTENANCE / PERMIT INSPECTIONS**

Type of Work: **INSPECT CONSTRUCTION PROJS.**      SIS or Non-SIS: **No**

Extra Description:

		Proposed Funding (in \$000s)							All Years
		<2025	2024 - 2025	2025 - 2026	2026 - 2027	2027 - 2028	2028 - 2029	>2029	
PHASE :	Funding Source								
		19,962	0	0	0	0	0	0	19,962
<b>MAINTENANCE</b>	<b>Total</b>	<b>19,962</b>	<b>0</b>	<b>0</b>	<b>0</b>	<b>0</b>	<b>0</b>	<b>0</b>	<b>19,962</b>

RESPONSIBLE AGENCY: **FDOT**

Item Segment **TOTAL ALL Years ALL Phases:**      **\$19,962**  
 Item Number: **410573**      Item **TOTAL ALL Years ALL Phases ALL Segments:**      **\$32,072**

TPO Project No: **DT4105732**  
 LRTP Ref: 06-09  
 County: DIST/ST-WIDE  
 Roadway ID:  
 Lanes Exist:  
 Lanes Improved:  
 Lanes Added:  
 Project Length:  
 District: 6

Project Description: **M.E.I. MAINTENANCE / PERMIT INSPECTIONS**

Type of Work: **INSPECT CONSTRUCTION PROJS.**      SIS or Non-SIS: **No**

Extra Description:

		Proposed Funding (in \$000s)							All Years
		<2025	2024 - 2025	2025 - 2026	2026 - 2027	2027 - 2028	2028 - 2029	>2029	
PHASE :	Funding Source								
	D	3,770	1,230	0	0	0	0	0	5,000
<b>MAINTENANCE</b>	<b>Total</b>	<b>3,770</b>	<b>1,230</b>	<b>0</b>	<b>0</b>	<b>0</b>	<b>0</b>	<b>0</b>	<b>5,000</b>

RESPONSIBLE AGENCY: **FDOT**

Item Segment **TOTAL ALL Years ALL Phases:**      **\$5,000**  
 Item Number: **410573**      Item **TOTAL ALL Years ALL Phases ALL Segments:**      **\$32,072**

MIAMI-DADE TRANSPORTATION PLANNING ORGANIZATION  
 TRANSPORTATION IMPROVEMENT PROGRAM  
 PRIMARY STATE HIGHWAYS AND INTERMODAL



**MAINTENANCE**

TPO Project No: **DT4105733**  
 LRTP Ref: 06-09  
 County: DIST/ST-WIDE  
 Roadway ID:  
 Lanes Exist:  
 Lanes Improved:  
 Lanes Added:  
 Project Length:  
 District: 6

Project Description: **M.E.I. MAINTENANCE / PERMIT INSPECTIONS**

Type of Work: **INSPECT CONSTRUCTION PROJS.** SIS or Non-SIS: **No**

Extra Description:

		Proposed Funding (in \$000s)							
PHASE :	Funding Source	<2025	2024 - 2025	2025 - 2026	2026 - 2027	2027 - 2028	2028 - 2029	>2029	All Years
	D	0	550	1,560	1,560	1,330	0	0	5,000
<b>MAINTENANCE</b>	<b>Total</b>	<b>0</b>	<b>550</b>	<b>1,560</b>	<b>1,560</b>	<b>1,330</b>	<b>0</b>	<b>0</b>	<b>5,000</b>

RESPONSIBLE AGENCY: **FDOT**

Item Segment TOTAL ALL Years ALL Phases: **\$5,000**  
 Item Number: **410573** Item TOTAL ALL Years ALL Phases ALL Segments: **\$32,072**

TPO Project No: **DT4105734**  
 LRTP Ref: 06-09  
 County: DIST/ST-WIDE  
 Roadway ID:  
 Lanes Exist:  
 Lanes Improved:  
 Lanes Added:  
 Project Length:  
 District: 6

Project Description: **M.E.I. MAINTENANCE / PERMIT INSPECTIONS**

Type of Work: **INSPECT CONSTRUCTION PROJS.** SIS or Non-SIS: **No**

Extra Description:

		Proposed Funding (in \$000s)							
PHASE :	Funding Source	<2025	2024 - 2025	2025 - 2026	2026 - 2027	2027 - 2028	2028 - 2029	>2029	All Years
	D	0	0	0	0	550	1,560	0	2,110
<b>MAINTENANCE</b>	<b>Total</b>	<b>0</b>	<b>0</b>	<b>0</b>	<b>0</b>	<b>550</b>	<b>1,560</b>	<b>0</b>	<b>2,110</b>

RESPONSIBLE AGENCY: **FDOT**

Item Segment TOTAL ALL Years ALL Phases: **\$2,110**  
 Item Number: **410573** Item TOTAL ALL Years ALL Phases ALL Segments: **\$32,072**

MIAMI-DADE TRANSPORTATION PLANNING ORGANIZATION  
 TRANSPORTATION IMPROVEMENT PROGRAM  
 PRIMARY STATE HIGHWAYS AND INTERMODAL



**MAINTENANCE**

TPO Project No: **DT4131711**  
 LRTP Ref: 06-09  
 County: MIAMI-DADE  
 Roadway ID:  
 Lanes Exist:  
 Lanes Improved:  
 Lanes Added:  
 Project Length: 4.330  
 District: 6

Project Description: **SR 5 / LANDSCAPE-TURF SW 136 ST SW 80 ST**

Type of Work: **ROUTINE MAINTENANCE** SIS or Non-SIS: **No**

Extra Description:

PHASE :		Proposed Funding (in \$000s)							All Years
		Funding Source	<2025	2024 - 2025	2025 - 2026	2026 - 2027	2027 - 2028	2028 - 2029	
MAINTENANCE	Total	87	0	0	0	0	0	0	87

RESPONSIBLE AGENCY: **FDOT**

Item Segment TOTAL ALL Years ALL Phases: **\$87**

Item Number: 413171 Item TOTAL ALL Years ALL Phases ALL Segments: **\$228**

TPO Project No: **DT4131712**  
 LRTP Ref: 06-09  
 County: MIAMI-DADE  
 Roadway ID:  
 Lanes Exist:  
 Lanes Improved:  
 Lanes Added:  
 Project Length:  
 District: 6

Project Description: **VILLAGE OF PINECREST US-1 / DIXIE HWY SW 136 SW 80 ST**

Type of Work: **ROUTINE MAINTENANCE** SIS or Non-SIS: **No**

Extra Description:

PHASE :		Proposed Funding (in \$000s)							All Years
		Funding Source	<2025	2024 - 2025	2025 - 2026	2026 - 2027	2027 - 2028	2028 - 2029	
MAINTENANCE	Total	61	0	0	0	0	0	0	61

RESPONSIBLE AGENCY: **FDOT**

Item Segment TOTAL ALL Years ALL Phases: **\$61**

Item Number: 413171 Item TOTAL ALL Years ALL Phases ALL Segments: **\$228**

MIAMI-DADE TRANSPORTATION PLANNING ORGANIZATION  
 TRANSPORTATION IMPROVEMENT PROGRAM  
 PRIMARY STATE HIGHWAYS AND INTERMODAL



**MAINTENANCE**

TPO Project No: **DT4131713**  
 LRTP Ref: 06-09  
 County: MIAMI-DADE  
 Roadway ID:  
 Lanes Exist:  
 Lanes Improved:  
 Lanes Added:  
 Project Length:  
 District: 6

Project Description: **VILLAGE OF PINECREST US-1 / DIXE HWY SW 136 SW 80 ST**

Type of Work: **ROUTINE MAINTENANCE** SIS or Non-SIS: **No**

Extra Description:

		Proposed Funding (in \$000s)							
PHASE :	Funding Source	<2025	2024 - 2025	2025 - 2026	2026 - 2027	2027 - 2028	2028 - 2029	>2029	All Years
		24	0	0	0	0	0	0	24
<b>MAINTENANCE</b>	<b>Total</b>	<b>24</b>	<b>0</b>	<b>0</b>	<b>0</b>	<b>0</b>	<b>0</b>	<b>0</b>	<b>24</b>

RESPONSIBLE AGENCY: **FDOT**

Item Segment TOTAL ALL Years ALL Phases: **\$24**

Item Number: **413171** Item TOTAL ALL Years ALL Phases ALL Segments: **\$228**

TPO Project No: **DT4131714**  
 LRTP Ref: 06-09  
 County: MIAMI-DADE  
 Roadway ID:  
 Lanes Exist:  
 Lanes Improved:  
 Lanes Added:  
 Project Length:  
 District: 6

Project Description: **VILLAGE OF PINECREST LANDSCAPE MAINTENANCE AGREEMENT**

Type of Work: **ROUTINE MAINTENANCE** SIS or Non-SIS: **No**

Extra Description:

		Proposed Funding (in \$000s)							
PHASE :	Funding Source	<2025	2024 - 2025	2025 - 2026	2026 - 2027	2027 - 2028	2028 - 2029	>2029	All Years
		24	0	0	0	0	0	0	24
<b>MAINTENANCE</b>	<b>Total</b>	<b>24</b>	<b>0</b>	<b>0</b>	<b>0</b>	<b>0</b>	<b>0</b>	<b>0</b>	<b>24</b>

RESPONSIBLE AGENCY: **FDOT**

Item Segment TOTAL ALL Years ALL Phases: **\$24**

Item Number: **413171** Item TOTAL ALL Years ALL Phases ALL Segments: **\$228**

MIAMI-DADE TRANSPORTATION PLANNING ORGANIZATION  
 TRANSPORTATION IMPROVEMENT PROGRAM  
 PRIMARY STATE HIGHWAYS AND INTERMODAL



**MAINTENANCE**

TPO Project No: **DT4131715**  
 LRTP Ref: 06-09  
 County: MIAMI-DADE  
 Roadway ID:  
 Lanes Exist:  
 Lanes Improved:  
 Lanes Added:  
 Project Length:  
 District: 6

Project Description: **VILLAGE OF PINECREST LANDSCAPE MAINTENANCE AGREEMENT**

Type of Work: **ROUTINE MAINTENANCE**      SIS or Non-SIS: **No**  
 Extra Description:

		Proposed Funding (in \$000s)							All Years
		<2025	2024 - 2025	2025 - 2026	2026 - 2027	2027 - 2028	2028 - 2029	>2029	
PHASE :	Funding Source								
	D	16	8	0	0	0	0	0	24
<b>MAINTENANCE</b>	<b>Total</b>	<b>16</b>	<b>8</b>	<b>0</b>	<b>0</b>	<b>0</b>	<b>0</b>	<b>0</b>	<b>24</b>

RESPONSIBLE AGENCY: **FDOT**

Item Segment **TOTAL ALL Years ALL Phases:**      **\$24**

Item Number: **413171**      Item **TOTAL ALL Years ALL Phases ALL Segments:**      **\$228**

TPO Project No: **DT4131716**  
 LRTP Ref:  
 County: MIAMI-DADE  
 Roadway ID:  
 Lanes Exist:  
 Lanes Improved:  
 Lanes Added:  
 Project Length:  
 District: 6

Project Description: **VILLAGE OF PINECREST LANDSCAPE MAINTENANCE AGREEMENT**

Type of Work: **ROUTINE MAINTENANCE**      SIS or Non-SIS: **No**  
 Extra Description:

		Proposed Funding (in \$000s)							All Years
		<2025	2024 - 2025	2025 - 2026	2026 - 2027	2027 - 2028	2028 - 2029	>2029	
PHASE :	Funding Source								
	D	0	0	8	0	0	0	0	8
<b>MAINTENANCE</b>	<b>Total</b>	<b>0</b>	<b>0</b>	<b>8</b>	<b>0</b>	<b>0</b>	<b>0</b>	<b>0</b>	<b>8</b>

RESPONSIBLE AGENCY: **FDOT**

Item Segment **TOTAL ALL Years ALL Phases:**      **\$8**

Item Number: **413171**      Item **TOTAL ALL Years ALL Phases ALL Segments:**      **\$228**



MIAMI-DADE TRANSPORTATION PLANNING ORGANIZATION  
 TRANSPORTATION IMPROVEMENT PROGRAM  
 PRIMARY STATE HIGHWAYS AND INTERMODAL



**MAINTENANCE**

TPO Project No: **DT4139741**  
 LRTP Ref: 06-09  
 County: DIST/ST-WIDE  
 Roadway ID:  
 Lanes Exist:  
 Lanes Improved:  
 Lanes Added:  
 Project Length:  
 District: 6

Project Description: **DISTRICTWIDE HERBICIDE**

Type of Work: **ROUTINE MAINTENANCE** SIS or Non-SIS: **No**

Extra Description:

		Proposed Funding (in \$000s)							
PHASE :	Funding Source	<2025	2024 - 2025	2025 - 2026	2026 - 2027	2027 - 2028	2028 - 2029	>2029	All Years
		37	0	0	0	0	0	0	37
<b>MAINTENANCE</b>	<b>Total</b>	<b>37</b>	<b>0</b>	<b>0</b>	<b>0</b>	<b>0</b>	<b>0</b>	<b>0</b>	<b>37</b>

RESPONSIBLE AGENCY: **FDOT**

Item Segment TOTAL ALL Years ALL Phases: **\$37**

Item Number: **413974** Item TOTAL ALL Years ALL Phases ALL Segments: **\$1,967**

TPO Project No: **DT4139742**  
 LRTP Ref: 06-09  
 County: MIAMI-DADE  
 Roadway ID:  
 Lanes Exist:  
 Lanes Improved:  
 Lanes Added:  
 Project Length:  
 District: 6

Project Description: **COUNTYWIDE HERBICIDE SOUTH DADE**

Type of Work: **ROUTINE MAINTENANCE** SIS or Non-SIS: **No**

Extra Description:

		Proposed Funding (in \$000s)							
PHASE :	Funding Source	<2025	2024 - 2025	2025 - 2026	2026 - 2027	2027 - 2028	2028 - 2029	>2029	All Years
		163	0	0	0	0	0	0	163
<b>MAINTENANCE</b>	<b>Total</b>	<b>163</b>	<b>0</b>	<b>0</b>	<b>0</b>	<b>0</b>	<b>0</b>	<b>0</b>	<b>163</b>

RESPONSIBLE AGENCY: **FDOT**

Item Segment TOTAL ALL Years ALL Phases: **\$163**

Item Number: **413974** Item TOTAL ALL Years ALL Phases ALL Segments: **\$1,967**

MIAMI-DADE TRANSPORTATION PLANNING ORGANIZATION  
 TRANSPORTATION IMPROVEMENT PROGRAM  
 PRIMARY STATE HIGHWAYS AND INTERMODAL



**MAINTENANCE**

TPO Project No: **DT4139743**  
 LRTP Ref: 06-09  
 County: MIAMI-DADE  
 Roadway ID:  
 Lanes Exist:  
 Lanes Improved:  
 Lanes Added:  
 Project Length:  
 District: 6

Project Description: **COUNTYWIDE HERBICIDE NORTH DADE**

Type of Work: **ROUTINE MAINTENANCE**      SIS or Non-SIS: **No**

Extra Description:

		Proposed Funding (in \$000s)							All Years
		<2025	2024 - 2025	2025 - 2026	2026 - 2027	2027 - 2028	2028 - 2029	>2029	
PHASE :	Funding Source								
		257	0	0	0	0	0	0	257
<b>MAINTENANCE</b>	<b>Total</b>	<b>257</b>	<b>0</b>	<b>0</b>	<b>0</b>	<b>0</b>	<b>0</b>	<b>0</b>	<b>257</b>

RESPONSIBLE AGENCY: **FDOT**

Item Segment **TOTAL ALL Years ALL Phases:**      **\$257**

Item Number: **413974**      Item **TOTAL ALL Years ALL Phases ALL Segments:**      **\$1,967**

TPO Project No: **DT4139744**  
 LRTP Ref: 06-09  
 County: MIAMI-DADE  
 Roadway ID:  
 Lanes Exist:  
 Lanes Improved:  
 Lanes Added:  
 Project Length:  
 District: 6

Project Description: **HERBICIDE MIAMI-DADE COUNTYWIDE**

Type of Work: **PERIODIC MAINTENANCE**      SIS or Non-SIS: **No**

Extra Description:

		Proposed Funding (in \$000s)							All Years
		<2025	2024 - 2025	2025 - 2026	2026 - 2027	2027 - 2028	2028 - 2029	>2029	
PHASE :	Funding Source								
		599	0	0	0	0	0	0	599
<b>MAINTENANCE</b>	<b>Total</b>	<b>599</b>	<b>0</b>	<b>0</b>	<b>0</b>	<b>0</b>	<b>0</b>	<b>0</b>	<b>599</b>

RESPONSIBLE AGENCY: **FDOT**

Item Segment **TOTAL ALL Years ALL Phases:**      **\$599**

Item Number: **413974**      Item **TOTAL ALL Years ALL Phases ALL Segments:**      **\$1,967**

MIAMI-DADE TRANSPORTATION PLANNING ORGANIZATION  
 TRANSPORTATION IMPROVEMENT PROGRAM  
 PRIMARY STATE HIGHWAYS AND INTERMODAL



**MAINTENANCE**

TPO Project No: **DT4139745**  
 LRTP Ref: 06-09  
 County: MIAMI-DADE  
 Roadway ID:  
 Lanes Exist:  
 Lanes Improved:  
 Lanes Added:  
 Project Length:  
 District: 6

Project Description: **HERBICIDE MIAMI-DADE COUNTYWIDE**

Type of Work: **PERIODIC MAINTENANCE**      SIS or Non-SIS: **No**

Extra Description:

PHASE :		Proposed Funding (in \$000s)							All Years	
		Funding Source	<2025	2024 - 2025	2025 - 2026	2026 - 2027	2027 - 2028	2028 - 2029		>2029
			538	0	0	0	0	0	0	538
<b>MAINTENANCE</b>	<b>Total</b>		<b>538</b>	<b>0</b>	<b>0</b>	<b>0</b>	<b>0</b>	<b>0</b>	<b>0</b>	<b>538</b>

RESPONSIBLE AGENCY: **FDOT**

Item Segment **TOTAL ALL Years ALL Phases:** **\$538**

Item Number: **413974**      Item **TOTAL ALL Years ALL Phases ALL Segments:** **\$1,967**

TPO Project No: **DT4139748**  
 LRTP Ref: 06-09  
 County: MIAMI-DADE  
 Roadway ID:  
 Lanes Exist:  
 Lanes Improved:  
 Lanes Added:  
 Project Length:  
 District: 6

Project Description: **HERBICIDE MIAMI-DADE COUNTYWIDE**

Type of Work: **PERIODIC MAINTENANCE**      SIS or Non-SIS: **No**

Extra Description:

PHASE :		Proposed Funding (in \$000s)							All Years	
		Funding Source	<2025	2024 - 2025	2025 - 2026	2026 - 2027	2027 - 2028	2028 - 2029		>2029
			200	0	0	0	0	0	0	200
<b>MAINTENANCE</b>	<b>Total</b>		<b>200</b>	<b>0</b>	<b>0</b>	<b>0</b>	<b>0</b>	<b>0</b>	<b>0</b>	<b>200</b>

RESPONSIBLE AGENCY: **FDOT**

Item Segment **TOTAL ALL Years ALL Phases:** **\$200**

Item Number: **413974**      Item **TOTAL ALL Years ALL Phases ALL Segments:** **\$1,967**

MIAMI-DADE TRANSPORTATION PLANNING ORGANIZATION  
 TRANSPORTATION IMPROVEMENT PROGRAM  
 PRIMARY STATE HIGHWAYS AND INTERMODAL



**MAINTENANCE**

TPO Project No: **DT4139749**  
 LRTP Ref: 06-09  
 County: MIAMI-DADE  
 Roadway ID:  
 Lanes Exist:  
 Lanes Improved:  
 Lanes Added:  
 Project Length:  
 District: 6

Project Description: **HERBICIDE MIAMI-DADE COUNTYWIDE**

Type of Work: **PERIODIC MAINTENANCE**      SIS or Non-SIS: **No**

Extra Description:

PHASE :		Proposed Funding (in \$000s)							
		Funding Source	<2025	2024 - 2025	2025 - 2026	2026 - 2027	2027 - 2028	2028 - 2029	>2029
D		115	58	0	0	0	0	0	173
<b>MAINTENANCE</b>	<b>Total</b>	<b>115</b>	<b>58</b>	<b>0</b>	<b>0</b>	<b>0</b>	<b>0</b>	<b>0</b>	<b>173</b>

RESPONSIBLE AGENCY: **FDOT**

Item Segment TOTAL ALL Years ALL Phases: **\$173**  
 Item Number: **413974**      Item TOTAL ALL Years ALL Phases ALL Segments: **\$1,967**

TPO Project No: **DT4142931**  
 LRTP Ref: 06-09  
 County: MIAMI-DADE  
 Roadway ID:  
 Lanes Exist:  
 Lanes Improved:  
 Lanes Added:  
 Project Length:  
 District: 6

Project Description: **MIAMI-DADE COUNTYWIDE - MONROE COUNTY LINE TO BROWARD COUNTY LINE**

Type of Work: **SIGNING/PAVEMENT MARKINGS**      SIS or Non-SIS: **No**

Extra Description:

PHASE :		Proposed Funding (in \$000s)							
		Funding Source	<2025	2024 - 2025	2025 - 2026	2026 - 2027	2027 - 2028	2028 - 2029	>2029
		2,357	0	0	0	0	0	0	2,357
<b>MAINTENANCE</b>	<b>Total</b>	<b>2,357</b>	<b>0</b>	<b>0</b>	<b>0</b>	<b>0</b>	<b>0</b>	<b>0</b>	<b>2,357</b>

RESPONSIBLE AGENCY: **FDOT**

Item Segment TOTAL ALL Years ALL Phases: **\$2,357**  
 Item Number: **414293**      Item TOTAL ALL Years ALL Phases ALL Segments: **\$6,086**

MIAMI-DADE TRANSPORTATION PLANNING ORGANIZATION  
 TRANSPORTATION IMPROVEMENT PROGRAM  
 PRIMARY STATE HIGHWAYS AND INTERMODAL



**MAINTENANCE**

TPO Project No: **DT4142932**  
 LRTP Ref: 06-09  
 County: MIAMI-DADE  
 Roadway ID:  
 Lanes Exist:  
 Lanes Improved:  
 Lanes Added:  
 Project Length:  
 District: 6

Project Description: **MIAMI-DADE COUNTYWIDE - MONROE COUNTY LINE TO BROWARD COUNTY LINE**

Type of Work: **SIGNING/PAVEMENT MARKINGS**      SIS or Non-SIS: **No**  
 Extra Description:

		Proposed Funding (in \$000s)							All Years
		<2025	2024 - 2025	2025 - 2026	2026 - 2027	2027 - 2028	2028 - 2029	>2029	
PHASE :	Funding Source								
		594	0	0	0	0	0	0	594
<b>MAINTENANCE</b>	<b>Total</b>	<b>594</b>	<b>0</b>	<b>0</b>	<b>0</b>	<b>0</b>	<b>0</b>	<b>0</b>	<b>594</b>

RESPONSIBLE AGENCY: **FDOT**

Item Segment TOTAL ALL Years ALL Phases: **\$594**

Item Number: **414293**      Item TOTAL ALL Years ALL Phases ALL Segments: **\$6,086**

TPO Project No: **DT4142933**  
 LRTP Ref: 06-09  
 County: MIAMI-DADE  
 Roadway ID:  
 Lanes Exist:  
 Lanes Improved:  
 Lanes Added:  
 Project Length:  
 District: 6

Project Description: **MIAMI-DADE COUNTYWIDE - PAVEMENT MARKINGS BROWARD MONROE LINES**

Type of Work: **SIGNING/PAVEMENT MARKINGS**      SIS or Non-SIS: **No**  
 Extra Description:

		Proposed Funding (in \$000s)							All Years
		<2025	2024 - 2025	2025 - 2026	2026 - 2027	2027 - 2028	2028 - 2029	>2029	
PHASE :	Funding Source								
		376	0	0	0	0	0	0	376
<b>MAINTENANCE</b>	<b>Total</b>	<b>376</b>	<b>0</b>	<b>0</b>	<b>0</b>	<b>0</b>	<b>0</b>	<b>0</b>	<b>376</b>

RESPONSIBLE AGENCY: **FDOT**

Item Segment TOTAL ALL Years ALL Phases: **\$376**

Item Number: **414293**      Item TOTAL ALL Years ALL Phases ALL Segments: **\$6,086**

MIAMI-DADE TRANSPORTATION PLANNING ORGANIZATION  
 TRANSPORTATION IMPROVEMENT PROGRAM  
 PRIMARY STATE HIGHWAYS AND INTERMODAL



**MAINTENANCE**

TPO Project No: **DT4142935**  
 LRTP Ref: 06-09  
 County: MIAMI-DADE  
 Roadway ID:  
 Lanes Exist:  
 Lanes Improved:  
 Lanes Added:  
 Project Length:  
 District: 6

Project Description: **MIAMI-DADE COUNTY - STRIPING PHASE 1**

Type of Work: **SIGNING/PAVEMENT MARKINGS**      SIS or Non-SIS: **No**  
 Extra Description:

		Proposed Funding (in \$000s)							All Years
		<2025	2024 - 2025	2025 - 2026	2026 - 2027	2027 - 2028	2028 - 2029	>2029	
PHASE :	Funding Source								
		658	0	0	0	0	0	0	658
<b>MAINTENANCE</b>	<b>Total</b>	<b>658</b>	<b>0</b>	<b>0</b>	<b>0</b>	<b>0</b>	<b>0</b>	<b>0</b>	<b>658</b>

RESPONSIBLE AGENCY: **FDOT**

Item Segment **TOTAL ALL Years ALL Phases:** **\$658**  
 Item Number: **414293**      Item **TOTAL ALL Years ALL Phases ALL Segments:** **\$6,086**

TPO Project No: **DT4142936**  
 LRTP Ref: 06-09  
 County: MIAMI-DADE  
 Roadway ID:  
 Lanes Exist:  
 Lanes Improved:  
 Lanes Added:  
 Project Length:  
 District: 6

Project Description: **RPM INSTALLATION MIAMI-DADE COUNTYWIDE**

Type of Work: **SIGNING/PAVEMENT MARKINGS**      SIS or Non-SIS: **No**  
 Extra Description:

		Proposed Funding (in \$000s)							All Years
		<2025	2024 - 2025	2025 - 2026	2026 - 2027	2027 - 2028	2028 - 2029	>2029	
PHASE :	Funding Source								
		801	0	0	0	0	0	0	801
<b>MAINTENANCE</b>	<b>Total</b>	<b>801</b>	<b>0</b>	<b>0</b>	<b>0</b>	<b>0</b>	<b>0</b>	<b>0</b>	<b>801</b>

RESPONSIBLE AGENCY: **FDOT**

Item Segment **TOTAL ALL Years ALL Phases:** **\$801**  
 Item Number: **414293**      Item **TOTAL ALL Years ALL Phases ALL Segments:** **\$6,086**

MIAMI-DADE TRANSPORTATION PLANNING ORGANIZATION  
 TRANSPORTATION IMPROVEMENT PROGRAM  
 PRIMARY STATE HIGHWAYS AND INTERMODAL



**MAINTENANCE**

TPO Project No: **DT4142937**  
 LRTP Ref: 06-09  
 County: MIAMI-DADE  
 Roadway ID:  
 Lanes Exist:  
 Lanes Improved:  
 Lanes Added:  
 Project Length:  
 District: 6

Project Description: **RPM INSTALLATION MIAMI-DADE COUNTY**

Type of Work: **SIGNING/PAVEMENT MARKINGS**      SIS or Non-SIS: **No**

Extra Description:

		Proposed Funding (in \$000s)							All Years
		<2025	2024 - 2025	2025 - 2026	2026 - 2027	2027 - 2028	2028 - 2029	>2029	
PHASE :	Funding Source								
		100	0	0	0	0	0	0	100
<b>MAINTENANCE</b>	<b>Total</b>	<b>100</b>	<b>0</b>	<b>0</b>	<b>0</b>	<b>0</b>	<b>0</b>	<b>0</b>	<b>100</b>

RESPONSIBLE AGENCY: **FDOT**

Item Segment **TOTAL ALL Years ALL Phases:** **\$100**  
 Item Number: **414293**      Item **TOTAL ALL Years ALL Phases ALL Segments:** **\$6,086**

TPO Project No: **DT4142938**  
 LRTP Ref: 06-09  
 County: MIAMI-DADE  
 Roadway ID:  
 Lanes Exist:  
 Lanes Improved:  
 Lanes Added:  
 Project Length:  
 District: 6

Project Description: **RPM INSTALLATION MIAMI-DADE COUNTY**

Type of Work: **SIGNING/PAVEMENT MARKINGS**      SIS or Non-SIS: **No**

Extra Description:

		Proposed Funding (in \$000s)							All Years
		<2025	2024 - 2025	2025 - 2026	2026 - 2027	2027 - 2028	2028 - 2029	>2029	
PHASE :	Funding Source								
		600	0	0	0	0	0	0	600
<b>MAINTENANCE</b>	<b>Total</b>	<b>600</b>	<b>0</b>	<b>0</b>	<b>0</b>	<b>0</b>	<b>0</b>	<b>0</b>	<b>600</b>

RESPONSIBLE AGENCY: **FDOT**

Item Segment **TOTAL ALL Years ALL Phases:** **\$600**  
 Item Number: **414293**      Item **TOTAL ALL Years ALL Phases ALL Segments:** **\$6,086**

MIAMI-DADE TRANSPORTATION PLANNING ORGANIZATION  
 TRANSPORTATION IMPROVEMENT PROGRAM  
 PRIMARY STATE HIGHWAYS AND INTERMODAL



**MAINTENANCE**

TPO Project No: **DT4142939**  
 LRTP Ref: 06-09  
 County: MIAMI-DADE  
 Roadway ID:  
 Lanes Exist:  
 Lanes Improved:  
 Lanes Added:  
 Project Length:  
 District: 6

Project Description: **RPM INSTALLATION MIAMI-DADE COUNTY**

Type of Work: **SIGNING/PAVEMENT MARKINGS**      SIS or Non-SIS: **No**

Extra Description:

		Proposed Funding (in \$000s)							
PHASE :	Funding Source	<2025	2024 - 2025	2025 - 2026	2026 - 2027	2027 - 2028	2028 - 2029	>2029	All Years
	D	200	200	200	0	0	0	0	600
<b>MAINTENANCE</b>	<b>Total</b>	<b>200</b>	<b>200</b>	<b>200</b>	<b>0</b>	<b>0</b>	<b>0</b>	<b>0</b>	<b>600</b>

RESPONSIBLE AGENCY: **FDOT**

Item Segment **TOTAL ALL Years ALL Phases:** **\$600**

Item Number: **414293**

Item **TOTAL ALL Years ALL Phases ALL Segments:** **\$6,086**

TPO Project No: **DT4155501**  
 LRTP Ref: 06-09  
 County: DIST/ST-WIDE  
 Roadway ID:  
 Lanes Exist:  
 Lanes Improved:  
 Lanes Added:  
 Project Length:  
 District: 6

Project Description: **DISTRICTWIDE ROUTINE MAINTENANCE**

Type of Work: **ROUTINE MAINTENANCE**      SIS or Non-SIS: **No**

Extra Description:

		Proposed Funding (in \$000s)							
PHASE :	Funding Source	<2025	2024 - 2025	2025 - 2026	2026 - 2027	2027 - 2028	2028 - 2029	>2029	All Years
	D	252,356	14,317	14,168	14,317	14,315	14,464	0	323,937
	DDR	0	0	0	0	0	0	0	0
	DS	0	0	0	0	0	0	0	0
<b>MAINTENANCE</b>	<b>Total</b>	<b>252,356</b>	<b>14,317</b>	<b>14,168</b>	<b>14,317</b>	<b>14,315</b>	<b>14,464</b>	<b>0</b>	<b>323,937</b>

RESPONSIBLE AGENCY: **FDOT**

Item Segment **TOTAL ALL Years ALL Phases:** **\$323,937**

Item Number: **415550**

Item **TOTAL ALL Years ALL Phases ALL Segments:** **\$323,937**



MIAMI-DADE TRANSPORTATION PLANNING ORGANIZATION  
 TRANSPORTATION IMPROVEMENT PROGRAM  
 PRIMARY STATE HIGHWAYS AND INTERMODAL



**MAINTENANCE**

TPO Project No: **DT4167091**  
 LRTP Ref: 06-09  
 County: MIAMI-DADE  
 Roadway ID:  
 Lanes Exist:  
 Lanes Improved:  
 Lanes Added:  
 Project Length:  
 District: 6

Project Description: **SR 826 / PALMETTO XWAY @ MIAMI LAKES DRIVE (NW 154 ST)**

Type of Work: **ROUTINE MAINTENANCE**      SIS or Non-SIS: **No**  
 Extra Description:

		Proposed Funding (in \$000s)							All Years
		<2025	2024 - 2025	2025 - 2026	2026 - 2027	2027 - 2028	2028 - 2029	>2029	
PHASE :	Funding Source								
		20	0	0	0	0	0	0	20
<b>MAINTENANCE</b>	<b>Total</b>	<b>20</b>	<b>0</b>	<b>0</b>	<b>0</b>	<b>0</b>	<b>0</b>	<b>0</b>	<b>20</b>

RESPONSIBLE AGENCY: **FDOT**

Item Segment **TOTAL ALL Years ALL Phases:**      **\$20**

Item Number: **416709**      Item **TOTAL ALL Years ALL Phases ALL Segments:**      **\$113**

TPO Project No: **DT4167092**  
 LRTP Ref: 06-09  
 County: MIAMI-DADE  
 Roadway ID:  
 Lanes Exist:  
 Lanes Improved:  
 Lanes Added:  
 Project Length:  
 District: 6

Project Description: **TOWN OF MIAMI LAKES SR 826 / PALMETTO EXPWY AT NW 154 ST INTSCTN**

Type of Work: **ROUTINE MAINTENANCE**      SIS or Non-SIS: **No**  
 Extra Description:

		Proposed Funding (in \$000s)							All Years
		<2025	2024 - 2025	2025 - 2026	2026 - 2027	2027 - 2028	2028 - 2029	>2029	
PHASE :	Funding Source								
		52	0	0	0	0	0	0	52
<b>MAINTENANCE</b>	<b>Total</b>	<b>52</b>	<b>0</b>	<b>0</b>	<b>0</b>	<b>0</b>	<b>0</b>	<b>0</b>	<b>52</b>

RESPONSIBLE AGENCY: **FDOT**

Item Segment **TOTAL ALL Years ALL Phases:**      **\$52**

Item Number: **416709**      Item **TOTAL ALL Years ALL Phases ALL Segments:**      **\$113**

MIAMI-DADE TRANSPORTATION PLANNING ORGANIZATION  
 TRANSPORTATION IMPROVEMENT PROGRAM  
 PRIMARY STATE HIGHWAYS AND INTERMODAL



**MAINTENANCE**

TPO Project No: **DT4167094**  
 LRTP Ref: 06-09  
 County: MIAMI-DADE  
 Roadway ID:  
 Lanes Exist:  
 Lanes Improved:  
 Lanes Added:  
 Project Length:  
 District: 6

Project Description: **TOWN OF MIAMI LAKES LANDSCAPE MAINTENANCE AGREEMENT**

Type of Work: **ROUTINE MAINTENANCE**      SIS or Non-SIS: **No**  
 Extra Description:

		Proposed Funding (in \$000s)							
PHASE :	Funding Source	<2025	2024 - 2025	2025 - 2026	2026 - 2027	2027 - 2028	2028 - 2029	>2029	All Years
		17	0	0	0	0	0	0	17
<b>MAINTENANCE</b>	<b>Total</b>	<b>17</b>	<b>0</b>	<b>0</b>	<b>0</b>	<b>0</b>	<b>0</b>	<b>0</b>	<b>17</b>

RESPONSIBLE AGENCY: **FDOT**

Item Segment TOTAL ALL Years ALL Phases: **\$17**

Item Number: **416709**      Item TOTAL ALL Years ALL Phases ALL Segments: **\$113**

TPO Project No: **DT4167095**  
 LRTP Ref: 06-09  
 County: MIAMI-DADE  
 Roadway ID:  
 Lanes Exist:  
 Lanes Improved:  
 Lanes Added:  
 Project Length:  
 District: 6

Project Description: **TOWN OF MIAMI LAKES LANDSCAPE MAINTENANCE AGREEMENT**

Type of Work: **ROUTINE MAINTENANCE**      SIS or Non-SIS: **No**  
 Extra Description:

		Proposed Funding (in \$000s)							
PHASE :	Funding Source	<2025	2024 - 2025	2025 - 2026	2026 - 2027	2027 - 2028	2028 - 2029	>2029	All Years
	D	12	6	0	0	0	0	0	18
<b>MAINTENANCE</b>	<b>Total</b>	<b>12</b>	<b>6</b>	<b>0</b>	<b>0</b>	<b>0</b>	<b>0</b>	<b>0</b>	<b>18</b>

RESPONSIBLE AGENCY: **FDOT**

Item Segment TOTAL ALL Years ALL Phases: **\$18**

Item Number: **416709**      Item TOTAL ALL Years ALL Phases ALL Segments: **\$113**

MIAMI-DADE TRANSPORTATION PLANNING ORGANIZATION  
 TRANSPORTATION IMPROVEMENT PROGRAM  
 PRIMARY STATE HIGHWAYS AND INTERMODAL



**MAINTENANCE**

TPO Project No: **DT4167096**  
 LRTP Ref:  
 County: MIAMI-DADE  
 Roadway ID:  
 Lanes Exist:  
 Lanes Improved:  
 Lanes Added:  
 Project Length:  
 District: 6

Project Description: **TOWN OF MIAMI LAKES LANDSCAPE MAINTENANCE AGREEMENT**

Type of Work: **ROUTINE MAINTENANCE**      SIS or Non-SIS: **No**  
 Extra Description:

PHASE :		Proposed Funding (in \$000s)							All Years
		Funding Source	<2025	2024 - 2025	2025 - 2026	2026 - 2027	2027 - 2028	2028 - 2029	
D		0	0	6	0	0	0	0	6
<b>MAINTENANCE</b>	<b>Total</b>	<b>0</b>	<b>0</b>	<b>6</b>	<b>0</b>	<b>0</b>	<b>0</b>	<b>0</b>	<b>6</b>

RESPONSIBLE AGENCY: **FDOT**

Item Segment TOTAL ALL Years ALL Phases: **\$6**  
 Item Number: **416709**      Item TOTAL ALL Years ALL Phases ALL Segments: **\$113**

TPO Project No: **DT4169631**  
 LRTP Ref: 06-09  
 County: MIAMI-DADE  
 Roadway ID:  
 Lanes Exist:  
 Lanes Improved:  
 Lanes Added:  
 Project Length:  
 District: 6

Project Description: **MOWING TURNPIKEWIDE**

Type of Work: **ROUTINE MAINTENANCE**      SIS or Non-SIS: **Yes**  
 Extra Description:

PHASE :		Proposed Funding (in \$000s)							All Years
		Funding Source	<2025	2024 - 2025	2025 - 2026	2026 - 2027	2027 - 2028	2028 - 2029	
PKM1		6,383	223	223	0	0	0	0	6,829
<b>MAINTENANCE</b>	<b>Total</b>	<b>6,383</b>	<b>223</b>	<b>223</b>	<b>0</b>	<b>0</b>	<b>0</b>	<b>0</b>	<b>6,829</b>

RESPONSIBLE AGENCY: **FDOT**

Item Segment TOTAL ALL Years ALL Phases: **\$6,829**  
 Item Number: **416963**      Item TOTAL ALL Years ALL Phases ALL Segments: **\$6,829**

MIAMI-DADE TRANSPORTATION PLANNING ORGANIZATION  
 TRANSPORTATION IMPROVEMENT PROGRAM  
 PRIMARY STATE HIGHWAYS AND INTERMODAL



**MAINTENANCE**

TPO Project No: **DT4188281**  
 LRTP Ref: 06-10  
 County: DIST/ST-WIDE  
 Roadway ID:  
 Lanes Exist:  
 Lanes Improved:  
 Lanes Added:  
 Project Length: 2.925  
 District: 6

Project Description: **DISTRICTWIDE MOVABLE BR. A.M. ASSET MANAGEMENT**

Type of Work: **BRIDGE-ROUTINE MAINTENANCE**      SIS or Non-SIS: **No**

Extra Description:

PHASE :		Proposed Funding (in \$000s)								
		Funding Source	<2025	2024 - 2025	2025 - 2026	2026 - 2027	2027 - 2028	2028 - 2029	>2029	All Years
			485	0	0	0	0	0	0	485
<b>CONSTRUCTION</b>	<b>Total</b>		<b>485</b>	<b>0</b>	<b>0</b>	<b>0</b>	<b>0</b>	<b>0</b>	<b>0</b>	<b>485</b>
			46,210	0	0	0	0	0	0	46,210
<b>MAINTENANCE</b>	<b>Total</b>		<b>46,210</b>	<b>0</b>	<b>0</b>	<b>0</b>	<b>0</b>	<b>0</b>	<b>0</b>	<b>46,210</b>

RESPONSIBLE AGENCY: **FDOT**

Item Segment **TOTAL ALL Years ALL Phases:**      **\$46,695**  
 Item Number: **418828**      Item **TOTAL ALL Years ALL Phases ALL Segments:**      **\$79,755**

TPO Project No: **DT4188282**  
 LRTP Ref: 06-10  
 County: DIST/ST-WIDE  
 Roadway ID:  
 Lanes Exist:  
 Lanes Improved:  
 Lanes Added:  
 Project Length:  
 District: 6

Project Description: **DISTRICTWIDE MOVABLE BRIDGE ASSET MAINTENANCE**

Type of Work: **BRIDGE-ROUTINE MAINTENANCE**      SIS or Non-SIS: **No**

Extra Description:

PHASE :		Proposed Funding (in \$000s)								
		Funding Source	<2025	2024 - 2025	2025 - 2026	2026 - 2027	2027 - 2028	2028 - 2029	>2029	All Years
		D	16,941	4,458	4,458	4,458	2,745	0	0	33,060
<b>MAINTENANCE</b>	<b>Total</b>		<b>16,941</b>	<b>4,458</b>	<b>4,458</b>	<b>4,458</b>	<b>2,745</b>	<b>0</b>	<b>0</b>	<b>33,060</b>

RESPONSIBLE AGENCY: **FDOT**

Item Segment **TOTAL ALL Years ALL Phases:**      **\$33,060**  
 Item Number: **418828**      Item **TOTAL ALL Years ALL Phases ALL Segments:**      **\$79,755**

MIAMI-DADE TRANSPORTATION PLANNING ORGANIZATION  
 TRANSPORTATION IMPROVEMENT PROGRAM  
 PRIMARY STATE HIGHWAYS AND INTERMODAL



**MAINTENANCE**

TPO Project No: **DT4243091**  
 LRTP Ref: 06-10  
 County: MIAMI-DADE  
 Roadway ID:  
 Lanes Exist:  
 Lanes Improved:  
 Lanes Added:  
 Project Length: 0.011  
 District: 6

Project Description: **SR 25 / OKEECHOBEE RD FEC BRIDGE @ RAMP 368.35 CROSSING #272752Y**

Type of Work: **RAILROAD CROSSING**      SIS or Non-SIS: **No**

Extra Description:

		Proposed Funding (in \$000s)							All Years
		<2025	2024 - 2025	2025 - 2026	2026 - 2027	2027 - 2028	2028 - 2029	>2029	
PHASE :	Funding Source								
		98	0	0	0	0	0	0	98
<b>RAILROAD &amp; UTILITIES</b>	<b>Total</b>	<b>98</b>	<b>0</b>	<b>0</b>	<b>0</b>	<b>0</b>	<b>0</b>	<b>0</b>	<b>98</b>

RESPONSIBLE AGENCY: **FDOT**

Item Segment TOTAL ALL Years ALL Phases: **\$98**  
 Item Number: **424309**      Item TOTAL ALL Years ALL Phases ALL Segments: **\$508**

TPO Project No: **DT4243092**  
 LRTP Ref: 06-10  
 County: MIAMI-DADE  
 Roadway ID:  
 Lanes Exist:  
 Lanes Improved:  
 Lanes Added:  
 Project Length: 0.011  
 District: 6

Project Description: **SR 25 / OKEECHOBEE RD FEC BRIDGE @ RAMP 368.35 CROSSING #272752Y**

Type of Work: **BRIDGE-ROUTINE MAINTENANCE**      SIS or Non-SIS: **No**

Extra Description:

		Proposed Funding (in \$000s)							All Years
		<2025	2024 - 2025	2025 - 2026	2026 - 2027	2027 - 2028	2028 - 2029	>2029	
PHASE :	Funding Source								
		14	0	0	0	0	0	0	14
<b>MAINTENANCE</b>	<b>Total</b>	<b>14</b>	<b>0</b>	<b>0</b>	<b>0</b>	<b>0</b>	<b>0</b>	<b>0</b>	<b>14</b>

RESPONSIBLE AGENCY: **FDOT**

Item Segment TOTAL ALL Years ALL Phases: **\$14**  
 Item Number: **424309**      Item TOTAL ALL Years ALL Phases ALL Segments: **\$508**

MIAMI-DADE TRANSPORTATION PLANNING ORGANIZATION  
 TRANSPORTATION IMPROVEMENT PROGRAM  
 PRIMARY STATE HIGHWAYS AND INTERMODAL



**MAINTENANCE**

TPO Project No: **DT4243093**  
 LRTP Ref: 06-09  
 County: MIAMI-DADE  
 Roadway ID:  
 Lanes Exist:  
 Lanes Improved:  
 Lanes Added:  
 Project Length:  
 District: 6

Project Description: **SR 25 / OKEECHOBEE RD FEC BRIDGE @ RAMP 368.35 CROSSING #272752Y**

Type of Work: **ROUTINE MAINTENANCE**      SIS or Non-SIS: **No**  
 Extra Description:

PHASE :		Proposed Funding (in \$000s)							All Years
		Funding Source	<2025	2024 - 2025	2025 - 2026	2026 - 2027	2027 - 2028	2028 - 2029	
D		194	15	15	0	0	0	0	224
DDR		127	0	0	0	0	0	0	127
<b>RAILROAD &amp; UTILITIES</b>	<b>Total</b>	<b>321</b>	<b>15</b>	<b>15</b>	<b>0</b>	<b>0</b>	<b>0</b>	<b>0</b>	<b>351</b>

RESPONSIBLE AGENCY: **FDOT**

Item Segment **TOTAL ALL Years ALL Phases:** **\$351**  
 Item Number: **424309**      Item **TOTAL ALL Years ALL Phases ALL Segments:** **\$508**

TPO Project No: **DT4243094**  
 LRTP Ref:  
 County: MIAMI-DADE  
 Roadway ID:  
 Lanes Exist:  
 Lanes Improved:  
 Lanes Added:  
 Project Length:  
 District: 6

Project Description: **SR25 / OKEECHOBEE RD FEC BRIDGE @ RAMP 368.35 XING# 272752Y**

Type of Work: **ROUTINE MAINTENANCE**      SIS or Non-SIS: **No**  
 Extra Description:

PHASE :		Proposed Funding (in \$000s)							All Years
		Funding Source	<2025	2024 - 2025	2025 - 2026	2026 - 2027	2027 - 2028	2028 - 2029	
D		0	0	0	15	15	15	0	45
<b>RAILROAD &amp; UTILITIES</b>	<b>Total</b>	<b>0</b>	<b>0</b>	<b>0</b>	<b>15</b>	<b>15</b>	<b>15</b>	<b>0</b>	<b>45</b>

RESPONSIBLE AGENCY: **FDOT**

Item Segment **TOTAL ALL Years ALL Phases:** **\$45**  
 Item Number: **424309**      Item **TOTAL ALL Years ALL Phases ALL Segments:** **\$508**

MIAMI-DADE TRANSPORTATION PLANNING ORGANIZATION  
 TRANSPORTATION IMPROVEMENT PROGRAM  
 PRIMARY STATE HIGHWAYS AND INTERMODAL



**MAINTENANCE**

TPO Project No: **DT4282351**  
 LRTP Ref: 06-09  
 County: MIAMI-DADE  
 Roadway ID:  
 Lanes Exist:  
 Lanes Improved:  
 Lanes Added:  
 Project Length:  
 District: 6

Project Description: **MIAMI-DADE COUNTY CONCRETE, CURB & GUTTER NORTH DADE**

Type of Work: **ROUTINE MAINTENANCE**      SIS or Non-SIS: **No**  
 Extra Description:

		Proposed Funding (in \$000s)							All Years
		<2025	2024 - 2025	2025 - 2026	2026 - 2027	2027 - 2028	2028 - 2029	>2029	
PHASE :	Funding Source								
		1,178	0	0	0	0	0	0	1,178
<b>MAINTENANCE</b>	<b>Total</b>	<b>1,178</b>	<b>0</b>	<b>0</b>	<b>0</b>	<b>0</b>	<b>0</b>	<b>0</b>	<b>1,178</b>

RESPONSIBLE AGENCY: **FDOT**

Item Segment **TOTAL ALL Years ALL Phases:**      **\$1,178**

Item Number: **428235**      Item **TOTAL ALL Years ALL Phases ALL Segments:**      **\$4,558**

TPO Project No: **DT4282352**  
 LRTP Ref: 06-09  
 County: MIAMI-DADE  
 Roadway ID:  
 Lanes Exist:  
 Lanes Improved:  
 Lanes Added:  
 Project Length:  
 District: 6

Project Description: **CONCRETE INSTALLATION MIAMI-DADE COUNTYWIDE**

Type of Work: **ROUTINE MAINTENANCE**      SIS or Non-SIS: **No**  
 Extra Description:

		Proposed Funding (in \$000s)							All Years
		<2025	2024 - 2025	2025 - 2026	2026 - 2027	2027 - 2028	2028 - 2029	>2029	
PHASE :	Funding Source								
		880	0	0	0	0	0	0	880
<b>MAINTENANCE</b>	<b>Total</b>	<b>880</b>	<b>0</b>	<b>0</b>	<b>0</b>	<b>0</b>	<b>0</b>	<b>0</b>	<b>880</b>

RESPONSIBLE AGENCY: **FDOT**

Item Segment **TOTAL ALL Years ALL Phases:**      **\$880**

Item Number: **428235**      Item **TOTAL ALL Years ALL Phases ALL Segments:**      **\$4,558**

MIAMI-DADE TRANSPORTATION PLANNING ORGANIZATION  
 TRANSPORTATION IMPROVEMENT PROGRAM  
 PRIMARY STATE HIGHWAYS AND INTERMODAL



**MAINTENANCE**

TPO Project No: **DT4282353**  
 LRTP Ref: 06-09  
 County: MIAMI-DADE  
 Roadway ID:  
 Lanes Exist:  
 Lanes Improved:  
 Lanes Added:  
 Project Length:  
 District: 6

Project Description: **CONCRETE INSTALLATION MIAMI-DADE COUNTY**

Type of Work: **ROUTINE MAINTENANCE**      SIS or Non-SIS: **No**  
 Extra Description:

PHASE :		Proposed Funding (in \$000s)							All Years	
		Funding Source	<2025	2024 - 2025	2025 - 2026	2026 - 2027	2027 - 2028	2028 - 2029		>2029
			900	0	0	0	0	0	0	900
<b>MAINTENANCE</b>	<b>Total</b>		<b>900</b>	<b>0</b>	<b>0</b>	<b>0</b>	<b>0</b>	<b>0</b>	<b>0</b>	<b>900</b>

RESPONSIBLE AGENCY: **FDOT**

Item Segment **TOTAL ALL Years ALL Phases:** **\$900**  
 Item Number: **428235**      Item **TOTAL ALL Years ALL Phases ALL Segments:** **\$4,558**

TPO Project No: **DT4282354**  
 LRTP Ref: 06-09  
 County: MIAMI-DADE  
 Roadway ID:  
 Lanes Exist:  
 Lanes Improved:  
 Lanes Added:  
 Project Length:  
 District: 6

Project Description: **CONCRETE INSTALLATION MIAMI-DADE COUNTY**

Type of Work: **ROUTINE MAINTENANCE**      SIS or Non-SIS: **No**  
 Extra Description:

PHASE :		Proposed Funding (in \$000s)							All Years	
		Funding Source	<2025	2024 - 2025	2025 - 2026	2026 - 2027	2027 - 2028	2028 - 2029		>2029
		D	800	400	0	0	0	0	0	1,200
<b>MAINTENANCE</b>	<b>Total</b>		<b>800</b>	<b>400</b>	<b>0</b>	<b>0</b>	<b>0</b>	<b>0</b>	<b>0</b>	<b>1,200</b>

RESPONSIBLE AGENCY: **FDOT**

Item Segment **TOTAL ALL Years ALL Phases:** **\$1,200**  
 Item Number: **428235**      Item **TOTAL ALL Years ALL Phases ALL Segments:** **\$4,558**



MIAMI-DADE TRANSPORTATION PLANNING ORGANIZATION  
 TRANSPORTATION IMPROVEMENT PROGRAM  
 PRIMARY STATE HIGHWAYS AND INTERMODAL



**MAINTENANCE**

TPO Project No: **DT4282355**  
 LRTP Ref: \_\_\_\_\_  
 County: MIAMI-DADE  
 Roadway ID: \_\_\_\_\_  
 Lanes Exist: \_\_\_\_\_  
 Lanes Improved: \_\_\_\_\_  
 Lanes Added: \_\_\_\_\_  
 Project Length: \_\_\_\_\_  
 District: 6

Project Description: **CONCRETE INSTALLATION MIAMI-DADE COUNTY**

Type of Work: **ROUTINE MAINTENANCE**      SIS or Non-SIS: **No**  
 Extra Description: \_\_\_\_\_

		Proposed Funding (in \$000s)							All Years
		<2025	2024 - 2025	2025 - 2026	2026 - 2027	2027 - 2028	2028 - 2029	>2029	
PHASE :	Funding Source								
	D	0	0	400	0	0	0	0	400
<b>MAINTENANCE</b>	<b>Total</b>	<b>0</b>	<b>0</b>	<b>400</b>	<b>0</b>	<b>0</b>	<b>0</b>	<b>0</b>	<b>400</b>

RESPONSIBLE AGENCY: **FDOT**

Item Segment TOTAL ALL Years ALL Phases: **\$400**  
 Item Number: **428235**      Item TOTAL ALL Years ALL Phases ALL Segments: **\$4,558**

TPO Project No: **DT4282831**  
 LRTP Ref: 06-09  
 County: MIAMI-DADE  
 Roadway ID: \_\_\_\_\_  
 Lanes Exist: \_\_\_\_\_  
 Lanes Improved: \_\_\_\_\_  
 Lanes Added: \_\_\_\_\_  
 Project Length: \_\_\_\_\_  
 District: 6

Project Description: **STRIPING PHASE A MIAMI-DADE COUNTYWIDE**

Type of Work: **ROUTINE MAINTENANCE**      SIS or Non-SIS: **No**  
 Extra Description: \_\_\_\_\_

		Proposed Funding (in \$000s)							All Years
		<2025	2024 - 2025	2025 - 2026	2026 - 2027	2027 - 2028	2028 - 2029	>2029	
PHASE :	Funding Source								
		1,943	0	0	0	0	0	0	1,943
<b>MAINTENANCE</b>	<b>Total</b>	<b>1,943</b>	<b>0</b>	<b>0</b>	<b>0</b>	<b>0</b>	<b>0</b>	<b>0</b>	<b>1,943</b>

RESPONSIBLE AGENCY: **FDOT**

Item Segment TOTAL ALL Years ALL Phases: **\$1,943**  
 Item Number: **428283**      Item TOTAL ALL Years ALL Phases ALL Segments: **\$4,945**

MIAMI-DADE TRANSPORTATION PLANNING ORGANIZATION  
 TRANSPORTATION IMPROVEMENT PROGRAM  
 PRIMARY STATE HIGHWAYS AND INTERMODAL



**MAINTENANCE**

TPO Project No: **DT4282832**  
 LRTP Ref: 06-09  
 County: MIAMI-DADE  
 Roadway ID:  
 Lanes Exist:  
 Lanes Improved:  
 Lanes Added:  
 Project Length:  
 District: 6

Project Description: **STRIPING PHASE A MIAMI-DADE COUNTYWIDE**

Type of Work: **ROUTINE MAINTENANCE**      SIS or Non-SIS: **No**  
 Extra Description:

PHASE :		Proposed Funding (in \$000s)							All Years	
		Funding Source	<2025	2024 - 2025	2025 - 2026	2026 - 2027	2027 - 2028	2028 - 2029		>2029
			1,052	0	0	0	0	0	0	1,052
<b>MAINTENANCE</b>	<b>Total</b>		<b>1,052</b>	<b>0</b>	<b>0</b>	<b>0</b>	<b>0</b>	<b>0</b>	<b>0</b>	<b>1,052</b>

RESPONSIBLE AGENCY: **FDOT**

Item Segment TOTAL ALL Years ALL Phases: **\$1,052**

Item Number: **428283**      Item TOTAL ALL Years ALL Phases ALL Segments: **\$4,945**

TPO Project No: **DT4282833**  
 LRTP Ref: 06-09  
 County: MIAMI-DADE  
 Roadway ID:  
 Lanes Exist:  
 Lanes Improved:  
 Lanes Added:  
 Project Length:  
 District: 6

Project Description: **STRIPING MIAMI-DADE COUNTY**

Type of Work: **ROUTINE MAINTENANCE**      SIS or Non-SIS: **No**  
 Extra Description:

PHASE :		Proposed Funding (in \$000s)							All Years	
		Funding Source	<2025	2024 - 2025	2025 - 2026	2026 - 2027	2027 - 2028	2028 - 2029		>2029
			900	0	0	0	0	0	0	900
<b>MAINTENANCE</b>	<b>Total</b>		<b>900</b>	<b>0</b>	<b>0</b>	<b>0</b>	<b>0</b>	<b>0</b>	<b>0</b>	<b>900</b>

RESPONSIBLE AGENCY: **FDOT**

Item Segment TOTAL ALL Years ALL Phases: **\$900**

Item Number: **428283**      Item TOTAL ALL Years ALL Phases ALL Segments: **\$4,945**

MIAMI-DADE TRANSPORTATION PLANNING ORGANIZATION  
 TRANSPORTATION IMPROVEMENT PROGRAM  
 PRIMARY STATE HIGHWAYS AND INTERMODAL



**MAINTENANCE**

TPO Project No: **DT4282834**  
 LRTP Ref: 06-09  
 County: MIAMI-DADE  
 Roadway ID:  
 Lanes Exist:  
 Lanes Improved:  
 Lanes Added:  
 Project Length:  
 District: 6

Project Description: **STRIPING MIAMI-DADE COUNTY**

Type of Work: **ROUTINE MAINTENANCE**      SIS or Non-SIS: **No**

Extra Description:

		Proposed Funding (in \$000s)							All Years
		<2025	2024 - 2025	2025 - 2026	2026 - 2027	2027 - 2028	2028 - 2029	>2029	
PHASE :	Funding Source								
	D	350	350	350	0	0	0	0	1,050
<b>MAINTENANCE</b>	<b>Total</b>	<b>350</b>	<b>350</b>	<b>350</b>	<b>0</b>	<b>0</b>	<b>0</b>	<b>0</b>	<b>1,050</b>

RESPONSIBLE AGENCY: **FDOT**

Item Segment TOTAL ALL Years ALL Phases: **\$1,050**  
 Item Number: **428283**      Item TOTAL ALL Years ALL Phases ALL Segments: **\$4,945**

TPO Project No: **DT4282871**  
 LRTP Ref: 06-09  
 County: MIAMI-DADE  
 Roadway ID:  
 Lanes Exist:  
 Lanes Improved:  
 Lanes Added:  
 Project Length:  
 District: 6

Project Description: **SIGNING MIAMI-DADE COUNTYWIDE**

Type of Work: **ROUTINE MAINTENANCE**      SIS or Non-SIS: **No**

Extra Description:

		Proposed Funding (in \$000s)							All Years
		<2025	2024 - 2025	2025 - 2026	2026 - 2027	2027 - 2028	2028 - 2029	>2029	
PHASE :	Funding Source								
		450	0	0	0	0	0	0	450
<b>MAINTENANCE</b>	<b>Total</b>	<b>450</b>	<b>0</b>	<b>0</b>	<b>0</b>	<b>0</b>	<b>0</b>	<b>0</b>	<b>450</b>

RESPONSIBLE AGENCY: **FDOT**

Item Segment TOTAL ALL Years ALL Phases: **\$450**  
 Item Number: **428287**      Item TOTAL ALL Years ALL Phases ALL Segments: **\$2,468**

MIAMI-DADE TRANSPORTATION PLANNING ORGANIZATION  
 TRANSPORTATION IMPROVEMENT PROGRAM  
 PRIMARY STATE HIGHWAYS AND INTERMODAL



**MAINTENANCE**

TPO Project No: **DT4282872**  
 LRTP Ref: 06-09  
 County: MIAMI-DADE  
 Roadway ID:  
 Lanes Exist:  
 Lanes Improved:  
 Lanes Added:  
 Project Length:  
 District: 6

Project Description: **SIGNING MIAMI-DADE COUNTYWIDE**

Type of Work: **ROUTINE MAINTENANCE**      SIS or Non-SIS: **No**

Extra Description:

		Proposed Funding (in \$000s)							
PHASE :	Funding Source	<2025	2024 - 2025	2025 - 2026	2026 - 2027	2027 - 2028	2028 - 2029	>2029	All Years
		202	0	0	0	0	0	0	202
<b>MAINTENANCE</b>	<b>Total</b>	<b>202</b>	<b>0</b>	<b>0</b>	<b>0</b>	<b>0</b>	<b>0</b>	<b>0</b>	<b>202</b>

RESPONSIBLE AGENCY: **FDOT**

Item Segment **TOTAL ALL Years ALL Phases:** **\$202**  
 Item Number: **428287**      Item **TOTAL ALL Years ALL Phases ALL Segments:** **\$2,468**

TPO Project No: **DT4282873**  
 LRTP Ref: 06-09  
 County: MIAMI-DADE  
 Roadway ID:  
 Lanes Exist:  
 Lanes Improved:  
 Lanes Added:  
 Project Length:  
 District: 6

Project Description: **SIGNING MIAMI-DADE COUNTYWIDE**

Type of Work: **ROUTINE MAINTENANCE**      SIS or Non-SIS: **No**

Extra Description:

		Proposed Funding (in \$000s)							
PHASE :	Funding Source	<2025	2024 - 2025	2025 - 2026	2026 - 2027	2027 - 2028	2028 - 2029	>2029	All Years
		501	0	0	0	0	0	0	501
<b>MAINTENANCE</b>	<b>Total</b>	<b>501</b>	<b>0</b>	<b>0</b>	<b>0</b>	<b>0</b>	<b>0</b>	<b>0</b>	<b>501</b>

RESPONSIBLE AGENCY: **FDOT**

Item Segment **TOTAL ALL Years ALL Phases:** **\$501**  
 Item Number: **428287**      Item **TOTAL ALL Years ALL Phases ALL Segments:** **\$2,468**

MIAMI-DADE TRANSPORTATION PLANNING ORGANIZATION  
 TRANSPORTATION IMPROVEMENT PROGRAM  
 PRIMARY STATE HIGHWAYS AND INTERMODAL



**MAINTENANCE**

TPO Project No: **DT4282874**  
 LRTP Ref: 06-09  
 County: MIAMI-DADE  
 Roadway ID:  
 Lanes Exist:  
 Lanes Improved:  
 Lanes Added:  
 Project Length:  
 District: 6

Project Description: **SIGNING MIAMI-DADE COUNTY**

Type of Work: **ROUTINE MAINTENANCE**      SIS or Non-SIS: **No**

Extra Description:

		Proposed Funding (in \$000s)							All Years
		<2025	2024 - 2025	2025 - 2026	2026 - 2027	2027 - 2028	2028 - 2029	>2029	
PHASE :	Funding Source								
		265	0	0	0	0	0	0	265
<b>MAINTENANCE</b>	<b>Total</b>	<b>265</b>	<b>0</b>	<b>0</b>	<b>0</b>	<b>0</b>	<b>0</b>	<b>0</b>	<b>265</b>

RESPONSIBLE AGENCY: **FDOT**

Item Segment TOTAL ALL Years ALL Phases: **\$265**  
 Item Number: **428287**      Item TOTAL ALL Years ALL Phases ALL Segments: **\$2,468**

TPO Project No: **DT4282875**  
 LRTP Ref: 06-09  
 County: MIAMI-DADE  
 Roadway ID:  
 Lanes Exist:  
 Lanes Improved:  
 Lanes Added:  
 Project Length:  
 District: 6

Project Description: **SIGNING MIAMI-DADE COUNTY**

Type of Work: **ROUTINE MAINTENANCE**      SIS or Non-SIS: **No**

Extra Description:

		Proposed Funding (in \$000s)							All Years
		<2025	2024 - 2025	2025 - 2026	2026 - 2027	2027 - 2028	2028 - 2029	>2029	
PHASE :	Funding Source								
		350	0	0	0	0	0	0	350
<b>MAINTENANCE</b>	<b>Total</b>	<b>350</b>	<b>0</b>	<b>0</b>	<b>0</b>	<b>0</b>	<b>0</b>	<b>0</b>	<b>350</b>

RESPONSIBLE AGENCY: **FDOT**

Item Segment TOTAL ALL Years ALL Phases: **\$350**  
 Item Number: **428287**      Item TOTAL ALL Years ALL Phases ALL Segments: **\$2,468**

MIAMI-DADE TRANSPORTATION PLANNING ORGANIZATION  
 TRANSPORTATION IMPROVEMENT PROGRAM  
 PRIMARY STATE HIGHWAYS AND INTERMODAL



**MAINTENANCE**

TPO Project No: **DT4282876**  
 LRTP Ref: 06-09  
 County: MIAMI-DADE  
 Roadway ID:  
 Lanes Exist:  
 Lanes Improved:  
 Lanes Added:  
 Project Length:  
 District: 6

Project Description: **SIGNING MIAMI-DADE COUNTY**

Type of Work: **ROUTINE MAINTENANCE**      SIS or Non-SIS: **No**

Extra Description:

		Proposed Funding (in \$000s)							
PHASE :	Funding Source	<2025	2024 - 2025	2025 - 2026	2026 - 2027	2027 - 2028	2028 - 2029	>2029	All Years
		350	0	0	0	0	0	0	350
<b>MAINTENANCE</b>	<b>Total</b>	<b>350</b>	<b>0</b>	<b>0</b>	<b>0</b>	<b>0</b>	<b>0</b>	<b>0</b>	<b>350</b>

RESPONSIBLE AGENCY: **FDOT**

Item Segment TOTAL ALL Years ALL Phases: **\$350**  
 Item Number: **428287**      Item TOTAL ALL Years ALL Phases ALL Segments: **\$2,468**

TPO Project No: **DT4282877**  
 LRTP Ref:  
 County: MIAMI-DADE  
 Roadway ID:  
 Lanes Exist:  
 Lanes Improved:  
 Lanes Added:  
 Project Length:  
 District: 6

Project Description: **SIGNING MIAMI-DADE COUNTY**

Type of Work: **ROUTINE MAINTENANCE**      SIS or Non-SIS: **No**

Extra Description:

		Proposed Funding (in \$000s)							
PHASE :	Funding Source	<2025	2024 - 2025	2025 - 2026	2026 - 2027	2027 - 2028	2028 - 2029	>2029	All Years
	D	0	350	0	0	0	0	0	350
<b>MAINTENANCE</b>	<b>Total</b>	<b>0</b>	<b>350</b>	<b>0</b>	<b>0</b>	<b>0</b>	<b>0</b>	<b>0</b>	<b>350</b>

RESPONSIBLE AGENCY: **FDOT**

Item Segment TOTAL ALL Years ALL Phases: **\$350**  
 Item Number: **428287**      Item TOTAL ALL Years ALL Phases ALL Segments: **\$2,468**

MIAMI-DADE TRANSPORTATION PLANNING ORGANIZATION  
 TRANSPORTATION IMPROVEMENT PROGRAM  
 PRIMARY STATE HIGHWAYS AND INTERMODAL



**MAINTENANCE**

TPO Project No: **DT4282881**  
 LRTP Ref: 06-09  
 County: MIAMI-DADE  
 Roadway ID:  
 Lanes Exist:  
 Lanes Improved:  
 Lanes Added:  
 Project Length:  
 District: 6

Project Description: **LANDSCAPE MAINTENANC MIAMI-DADE COUNTYWIDE**

Type of Work: **ROUTINE MAINTENANCE**      SIS or Non-SIS: **No**  
 Extra Description:

		Proposed Funding (in \$000s)							All Years
		<2025	2024 - 2025	2025 - 2026	2026 - 2027	2027 - 2028	2028 - 2029	>2029	
PHASE :	Funding Source								
		199	0	0	0	0	0	0	199
<b>MAINTENANCE</b>	<b>Total</b>	<b>199</b>	<b>0</b>	<b>0</b>	<b>0</b>	<b>0</b>	<b>0</b>	<b>0</b>	<b>199</b>

RESPONSIBLE AGENCY: **FDOT**

Item Segment **TOTAL ALL Years ALL Phases:**      **\$199**

Item Number: **428288**      Item **TOTAL ALL Years ALL Phases ALL Segments:**      **\$3,488**

TPO Project No: **DT4282882**  
 LRTP Ref: 06-09  
 County: MIAMI-DADE  
 Roadway ID:  
 Lanes Exist:  
 Lanes Improved:  
 Lanes Added:  
 Project Length:  
 District: 6

Project Description: **LANDSCAPE MAINTENANC MIAMI-DADE COUNTYWIDE**

Type of Work: **ROUTINE MAINTENANCE**      SIS or Non-SIS: **No**  
 Extra Description:

		Proposed Funding (in \$000s)							All Years
		<2025	2024 - 2025	2025 - 2026	2026 - 2027	2027 - 2028	2028 - 2029	>2029	
PHASE :	Funding Source								
		900	0	0	0	0	0	0	900
<b>MAINTENANCE</b>	<b>Total</b>	<b>900</b>	<b>0</b>	<b>0</b>	<b>0</b>	<b>0</b>	<b>0</b>	<b>0</b>	<b>900</b>

RESPONSIBLE AGENCY: **FDOT**

Item Segment **TOTAL ALL Years ALL Phases:**      **\$900**

Item Number: **428288**      Item **TOTAL ALL Years ALL Phases ALL Segments:**      **\$3,488**

MIAMI-DADE TRANSPORTATION PLANNING ORGANIZATION  
 TRANSPORTATION IMPROVEMENT PROGRAM  
 PRIMARY STATE HIGHWAYS AND INTERMODAL



**MAINTENANCE**

TPO Project No: **DT4282883**  
 LRTP Ref: 06-09  
 County: MIAMI-DADE  
 Roadway ID:  
 Lanes Exist:  
 Lanes Improved:  
 Lanes Added:  
 Project Length:  
 District: 6

Project Description: **TREE TRIMMING MIAMI-DADE COUNTYWIDE**

Type of Work: **ROUTINE MAINTENANCE**      SIS or Non-SIS: **No**  
 Extra Description:

		Proposed Funding (in \$000s)							All Years
		<2025	2024 - 2025	2025 - 2026	2026 - 2027	2027 - 2028	2028 - 2029	>2029	
PHASE :	Funding Source								
		200	0	0	0	0	0	0	200
<b>MAINTENANCE</b>	<b>Total</b>	<b>200</b>	<b>0</b>	<b>0</b>	<b>0</b>	<b>0</b>	<b>0</b>	<b>0</b>	<b>200</b>

RESPONSIBLE AGENCY: **FDOT**

Item Segment **TOTAL ALL Years ALL Phases:** **\$200**  
 Item Number: **428288**      Item **TOTAL ALL Years ALL Phases ALL Segments:** **\$3,488**

TPO Project No: **DT4282884**  
 LRTP Ref: 06-09  
 County: MIAMI-DADE  
 Roadway ID:  
 Lanes Exist:  
 Lanes Improved:  
 Lanes Added:  
 Project Length:  
 District: 6

Project Description: **POWER SHEARING MIAMI-DADE COUNTYWIDE**

Type of Work: **ROUTINE MAINTENANCE**      SIS or Non-SIS: **No**  
 Extra Description:

		Proposed Funding (in \$000s)							All Years
		<2025	2024 - 2025	2025 - 2026	2026 - 2027	2027 - 2028	2028 - 2029	>2029	
PHASE :	Funding Source								
		119	0	0	0	0	0	0	119
<b>MAINTENANCE</b>	<b>Total</b>	<b>119</b>	<b>0</b>	<b>0</b>	<b>0</b>	<b>0</b>	<b>0</b>	<b>0</b>	<b>119</b>

RESPONSIBLE AGENCY: **FDOT**

Item Segment **TOTAL ALL Years ALL Phases:** **\$119**  
 Item Number: **428288**      Item **TOTAL ALL Years ALL Phases ALL Segments:** **\$3,488**



MIAMI-DADE TRANSPORTATION PLANNING ORGANIZATION  
 TRANSPORTATION IMPROVEMENT PROGRAM  
 PRIMARY STATE HIGHWAYS AND INTERMODAL



**MAINTENANCE**

TPO Project No: **DT4282885**  
 LRTP Ref: 06-09  
 County: MIAMI-DADE  
 Roadway ID:  
 Lanes Exist:  
 Lanes Improved:  
 Lanes Added:  
 Project Length:  
 District: 6

Project Description: **TREE TRIMMING MIAMI-DADE COUNTYWIDE**

Type of Work: **ROUTINE MAINTENANCE**      SIS or Non-SIS: **No**

Extra Description:

		Proposed Funding (in \$000s)							All Years
		<2025	2024 - 2025	2025 - 2026	2026 - 2027	2027 - 2028	2028 - 2029	>2029	
PHASE :	Funding Source								
		600	0	0	0	0	0	0	600
<b>MAINTENANCE</b>	<b>Total</b>	<b>600</b>	<b>0</b>	<b>0</b>	<b>0</b>	<b>0</b>	<b>0</b>	<b>0</b>	<b>600</b>

RESPONSIBLE AGENCY: **FDOT**

Item Segment **TOTAL ALL Years ALL Phases:**      **\$600**

Item Number: **428288**      Item **TOTAL ALL Years ALL Phases ALL Segments:**      **\$3,488**

TPO Project No: **DT4282886**  
 LRTP Ref: 06-09  
 County: MIAMI-DADE  
 Roadway ID:  
 Lanes Exist:  
 Lanes Improved:  
 Lanes Added:  
 Project Length:  
 District: 6

Project Description: **TREE TRIMMING MIAMI-DADE COUNTY**

Type of Work: **ROUTINE MAINTENANCE**      SIS or Non-SIS: **No**

Extra Description:

		Proposed Funding (in \$000s)							All Years
		<2025	2024 - 2025	2025 - 2026	2026 - 2027	2027 - 2028	2028 - 2029	>2029	
PHASE :	Funding Source								
		630	0	0	0	0	0	0	630
<b>MAINTENANCE</b>	<b>Total</b>	<b>630</b>	<b>0</b>	<b>0</b>	<b>0</b>	<b>0</b>	<b>0</b>	<b>0</b>	<b>630</b>

RESPONSIBLE AGENCY: **FDOT**

Item Segment **TOTAL ALL Years ALL Phases:**      **\$630**

Item Number: **428288**      Item **TOTAL ALL Years ALL Phases ALL Segments:**      **\$3,488**

MIAMI-DADE TRANSPORTATION PLANNING ORGANIZATION  
 TRANSPORTATION IMPROVEMENT PROGRAM  
 PRIMARY STATE HIGHWAYS AND INTERMODAL



**MAINTENANCE**

TPO Project No: **DT4282887**  
 LRTP Ref: 06-09  
 County: MIAMI-DADE  
 Roadway ID:  
 Lanes Exist:  
 Lanes Improved:  
 Lanes Added:  
 Project Length:  
 District: 6

Project Description: **TREE TRIMMING MIAMI-DADE COUNTY**

Type of Work: **ROUTINE MAINTENANCE**      SIS or Non-SIS: **No**

Extra Description:

PHASE :		Proposed Funding (in \$000s)							
		Funding Source	<2025	2024 - 2025	2025 - 2026	2026 - 2027	2027 - 2028	2028 - 2029	>2029
D		420	210	0	0	0	0	0	630
<b>MAINTENANCE</b>	<b>Total</b>	<b>420</b>	<b>210</b>	<b>0</b>	<b>0</b>	<b>0</b>	<b>0</b>	<b>0</b>	<b>630</b>

RESPONSIBLE AGENCY: **FDOT**

Item Segment TOTAL ALL Years ALL Phases: **\$630**  
 Item Number: **428288**      Item TOTAL ALL Years ALL Phases ALL Segments: **\$3,488**

TPO Project No: **DT4282888**  
 LRTP Ref:  
 County: MIAMI-DADE  
 Roadway ID:  
 Lanes Exist:  
 Lanes Improved:  
 Lanes Added:  
 Project Length:  
 District: 6

Project Description: **TREE TRIMMING AND REMOVAL MIAMI-DADE COUNTY**

Type of Work: **ROUTINE MAINTENANCE**      SIS or Non-SIS: **No**

Extra Description:

PHASE :		Proposed Funding (in \$000s)							
		Funding Source	<2025	2024 - 2025	2025 - 2026	2026 - 2027	2027 - 2028	2028 - 2029	>2029
D		0	0	210	0	0	0	0	210
<b>MAINTENANCE</b>	<b>Total</b>	<b>0</b>	<b>0</b>	<b>210</b>	<b>0</b>	<b>0</b>	<b>0</b>	<b>0</b>	<b>210</b>

RESPONSIBLE AGENCY: **FDOT**

Item Segment TOTAL ALL Years ALL Phases: **\$210**  
 Item Number: **428288**      Item TOTAL ALL Years ALL Phases ALL Segments: **\$3,488**

MIAMI-DADE TRANSPORTATION PLANNING ORGANIZATION  
 TRANSPORTATION IMPROVEMENT PROGRAM  
 PRIMARY STATE HIGHWAYS AND INTERMODAL



**MAINTENANCE**

TPO Project No: **DT4282891**  
 LRTP Ref: 06-09  
 County: MIAMI-DADE  
 Roadway ID:  
 Lanes Exist:  
 Lanes Improved:  
 Lanes Added:  
 Project Length:  
 District: 6

Project Description: **GRAFFITI / CONCRETE CLEANING  
 MIAMI-DADE COUNTYWIDE**

Type of Work: **ROUTINE MAINTENANCE**      SIS or Non-SIS: **No**  
 Extra Description:

		Proposed Funding (in \$000s)							All Years
		<2025	2024 - 2025	2025 - 2026	2026 - 2027	2027 - 2028	2028 - 2029	>2029	
PHASE :	Funding Source								
		792	0	0	0	0	0	0	792
<b>MAINTENANCE</b>	<b>Total</b>	<b>792</b>	<b>0</b>	<b>0</b>	<b>0</b>	<b>0</b>	<b>0</b>	<b>0</b>	<b>792</b>

RESPONSIBLE AGENCY: **FDOT**

Item Segment **TOTAL ALL Years ALL Phases:** **\$792**  
 Item Number: **428289**      Item **TOTAL ALL Years ALL Phases ALL Segments:** **\$1,768**

TPO Project No: **DT4282892**  
 LRTP Ref: 06-09  
 County: MIAMI-DADE  
 Roadway ID:  
 Lanes Exist:  
 Lanes Improved:  
 Lanes Added:  
 Project Length:  
 District: 6

Project Description: **GRAFFITI / CONCRETE CLEANING  
 MIAMI-DADE COUNTYWIDE**

Type of Work: **ROUTINE MAINTENANCE**      SIS or Non-SIS: **No**  
 Extra Description:

		Proposed Funding (in \$000s)							All Years
		<2025	2024 - 2025	2025 - 2026	2026 - 2027	2027 - 2028	2028 - 2029	>2029	
PHASE :	Funding Source								
		256	0	0	0	0	0	0	256
<b>MAINTENANCE</b>	<b>Total</b>	<b>256</b>	<b>0</b>	<b>0</b>	<b>0</b>	<b>0</b>	<b>0</b>	<b>0</b>	<b>256</b>

RESPONSIBLE AGENCY: **FDOT**

Item Segment **TOTAL ALL Years ALL Phases:** **\$256**  
 Item Number: **428289**      Item **TOTAL ALL Years ALL Phases ALL Segments:** **\$1,768**

MIAMI-DADE TRANSPORTATION PLANNING ORGANIZATION  
 TRANSPORTATION IMPROVEMENT PROGRAM  
 PRIMARY STATE HIGHWAYS AND INTERMODAL



**MAINTENANCE**

TPO Project No: **DT4282893**  
 LRTP Ref: 06-09  
 County: MIAMI-DADE  
 Roadway ID:  
 Lanes Exist:  
 Lanes Improved:  
 Lanes Added:  
 Project Length:  
 District: 6

Project Description: **CONCRETE CLEANING MIAMI-DADE COUNTY**

Type of Work: **ROUTINE MAINTENANCE**      SIS or Non-SIS: **No**  
 Extra Description:

		Proposed Funding (in \$000s)							All Years
		<2025	2024 - 2025	2025 - 2026	2026 - 2027	2027 - 2028	2028 - 2029	>2029	
PHASE :	Funding Source								
		360	0	0	0	0	0	0	360
<b>MAINTENANCE</b>	<b>Total</b>	<b>360</b>	<b>0</b>	<b>0</b>	<b>0</b>	<b>0</b>	<b>0</b>	<b>0</b>	<b>360</b>

RESPONSIBLE AGENCY: **FDOT**

Item Segment TOTAL ALL Years ALL Phases: **\$360**  
 Item Number: **428289**      Item TOTAL ALL Years ALL Phases ALL Segments: **\$1,768**

TPO Project No: **DT4282894**  
 LRTP Ref: 06-09  
 County: MIAMI-DADE  
 Roadway ID:  
 Lanes Exist:  
 Lanes Improved:  
 Lanes Added:  
 Project Length:  
 District: 6

Project Description: **CONCRETE CLEANING MIAMI-DADE COUNTY**

Type of Work: **ROUTINE MAINTENANCE**      SIS or Non-SIS: **No**  
 Extra Description:

		Proposed Funding (in \$000s)							All Years
		<2025	2024 - 2025	2025 - 2026	2026 - 2027	2027 - 2028	2028 - 2029	>2029	
PHASE :	Funding Source								
	D	0	120	120	120	0	0	0	360
<b>MAINTENANCE</b>	<b>Total</b>	<b>0</b>	<b>120</b>	<b>120</b>	<b>120</b>	<b>0</b>	<b>0</b>	<b>0</b>	<b>360</b>

RESPONSIBLE AGENCY: **FDOT**

Item Segment TOTAL ALL Years ALL Phases: **\$360**  
 Item Number: **428289**      Item TOTAL ALL Years ALL Phases ALL Segments: **\$1,768**

MIAMI-DADE TRANSPORTATION PLANNING ORGANIZATION  
 TRANSPORTATION IMPROVEMENT PROGRAM  
 PRIMARY STATE HIGHWAYS AND INTERMODAL



**MAINTENANCE**

TPO Project No: **DT4282901**  
 LRTP Ref: 06-09  
 County: MIAMI-DADE  
 Roadway ID:  
 Lanes Exist:  
 Lanes Improved:  
 Lanes Added:  
 Project Length:  
 District: 6

Project Description: **CONCRETE INSTALL MIAMI-DADE COUNTYWIDE**

Type of Work: **ROUTINE MAINTENANCE**      SIS or Non-SIS: **No**  
 Extra Description:

PHASE :		Proposed Funding (in \$000s)							All Years	
		Funding Source	<2025	2024 - 2025	2025 - 2026	2026 - 2027	2027 - 2028	2028 - 2029		>2029
			1,822	0	0	0	0	0	0	1,822
<b>MAINTENANCE</b>	<b>Total</b>		<b>1,822</b>	<b>0</b>	<b>0</b>	<b>0</b>	<b>0</b>	<b>0</b>	<b>0</b>	<b>1,822</b>

RESPONSIBLE AGENCY: **FDOT**

Item Segment TOTAL ALL Years ALL Phases: **\$1,822**  
 Item Number: **428290**      Item TOTAL ALL Years ALL Phases ALL Segments: **\$2,047**

TPO Project No: **DT4282902**  
 LRTP Ref: 06-09  
 County: MIAMI-DADE  
 Roadway ID:  
 Lanes Exist:  
 Lanes Improved:  
 Lanes Added:  
 Project Length:  
 District: 6

Project Description: **CONCRETE INSTALL MIAMI-DADE COUNTYWIDE**

Type of Work: **ROUTINE MAINTENANCE**      SIS or Non-SIS: **No**  
 Extra Description:

PHASE :		Proposed Funding (in \$000s)							All Years	
		Funding Source	<2025	2024 - 2025	2025 - 2026	2026 - 2027	2027 - 2028	2028 - 2029		>2029
			225	0	0	0	0	0	0	225
<b>MAINTENANCE</b>	<b>Total</b>		<b>225</b>	<b>0</b>	<b>0</b>	<b>0</b>	<b>0</b>	<b>0</b>	<b>0</b>	<b>225</b>

RESPONSIBLE AGENCY: **FDOT**

Item Segment TOTAL ALL Years ALL Phases: **\$225**  
 Item Number: **428290**      Item TOTAL ALL Years ALL Phases ALL Segments: **\$2,047**

MIAMI-DADE TRANSPORTATION PLANNING ORGANIZATION  
 TRANSPORTATION IMPROVEMENT PROGRAM  
 PRIMARY STATE HIGHWAYS AND INTERMODAL



**MAINTENANCE**

TPO Project No: **DT4282932**  
 LRTP Ref: 06-09  
 County: DIST/ST-WIDE  
 Roadway ID:  
 Lanes Exist:  
 Lanes Improved:  
 Lanes Added:  
 Project Length:  
 District: 6

Project Description: **SIGNING VARIOUS ROADS IN DADE AND MONROE-DSITRICTWIDE**

Type of Work: **ROUTINE MAINTENANCE** SIS or Non-SIS: **No**

Extra Description:

		Proposed Funding (in \$000s)							
PHASE :	Funding Source	<2025	2024 - 2025	2025 - 2026	2026 - 2027	2027 - 2028	2028 - 2029	>2029	All Years
		600	0	0	0	0	0	0	600
<b>MAINTENANCE</b>	<b>Total</b>	<b>600</b>	<b>0</b>	<b>0</b>	<b>0</b>	<b>0</b>	<b>0</b>	<b>0</b>	<b>600</b>

RESPONSIBLE AGENCY: **FDOT**

Item Segment TOTAL ALL Years ALL Phases: **\$600**

Item Number: **428293** Item TOTAL ALL Years ALL Phases ALL Segments: **\$2,220**

TPO Project No: **DT4282933**  
 LRTP Ref: 06-09  
 County: MIAMI-DADE  
 Roadway ID:  
 Lanes Exist:  
 Lanes Improved:  
 Lanes Added:  
 Project Length:  
 District: 6

Project Description: **SIGNING MIAMI-DADE COUNTYWIDE**

Type of Work: **ROUTINE MAINTENANCE** SIS or Non-SIS: **No**

Extra Description:

		Proposed Funding (in \$000s)							
PHASE :	Funding Source	<2025	2024 - 2025	2025 - 2026	2026 - 2027	2027 - 2028	2028 - 2029	>2029	All Years
		745	0	0	0	0	0	0	745
<b>MAINTENANCE</b>	<b>Total</b>	<b>745</b>	<b>0</b>	<b>0</b>	<b>0</b>	<b>0</b>	<b>0</b>	<b>0</b>	<b>745</b>

RESPONSIBLE AGENCY: **FDOT**

Item Segment TOTAL ALL Years ALL Phases: **\$745**

Item Number: **428293** Item TOTAL ALL Years ALL Phases ALL Segments: **\$2,220**

MIAMI-DADE TRANSPORTATION PLANNING ORGANIZATION  
 TRANSPORTATION IMPROVEMENT PROGRAM  
 PRIMARY STATE HIGHWAYS AND INTERMODAL



**MAINTENANCE**

TPO Project No: **DT4282934**  
 LRTP Ref: 06-09  
 County: MIAMI-DADE  
 Roadway ID:  
 Lanes Exist:  
 Lanes Improved:  
 Lanes Added:  
 Project Length:  
 District: 6

Project Description: **SIGNING MIAMI-DADE COUNTY**

Type of Work: **ROUTINE MAINTENANCE**      SIS or Non-SIS: **No**

Extra Description:

		Proposed Funding (in \$000s)							All Years
		<2025	2024 - 2025	2025 - 2026	2026 - 2027	2027 - 2028	2028 - 2029	>2029	
PHASE :	Funding Source								
		375	0	0	0	0	0	0	375
<b>MAINTENANCE</b>	<b>Total</b>	<b>375</b>	<b>0</b>	<b>0</b>	<b>0</b>	<b>0</b>	<b>0</b>	<b>0</b>	<b>375</b>

RESPONSIBLE AGENCY: **FDOT**

Item Segment **TOTAL ALL Years ALL Phases:** **\$375**  
 Item Number: **428293**      Item **TOTAL ALL Years ALL Phases ALL Segments:** **\$2,220**

TPO Project No: **DT4282935**  
 LRTP Ref: 06-09  
 County: MIAMI-DADE  
 Roadway ID:  
 Lanes Exist:  
 Lanes Improved:  
 Lanes Added:  
 Project Length:  
 District: 6

Project Description: **SIGNING MIAMI-DADE COUNTY**

Type of Work: **ROUTINE MAINTENANCE**      SIS or Non-SIS: **No**

Extra Description:

		Proposed Funding (in \$000s)							All Years
		<2025	2024 - 2025	2025 - 2026	2026 - 2027	2027 - 2028	2028 - 2029	>2029	
PHASE :	Funding Source								
	D	250	125	0	0	0	0	0	375
<b>MAINTENANCE</b>	<b>Total</b>	<b>250</b>	<b>125</b>	<b>0</b>	<b>0</b>	<b>0</b>	<b>0</b>	<b>0</b>	<b>375</b>

RESPONSIBLE AGENCY: **FDOT**

Item Segment **TOTAL ALL Years ALL Phases:** **\$375**  
 Item Number: **428293**      Item **TOTAL ALL Years ALL Phases ALL Segments:** **\$2,220**

MIAMI-DADE TRANSPORTATION PLANNING ORGANIZATION  
 TRANSPORTATION IMPROVEMENT PROGRAM  
 PRIMARY STATE HIGHWAYS AND INTERMODAL



**MAINTENANCE**

TPO Project No: **DT4282936**  
 LRTP Ref: \_\_\_\_\_  
 County: MIAMI-DADE  
 Roadway ID: \_\_\_\_\_  
 Lanes Exist: \_\_\_\_\_  
 Lanes Improved: \_\_\_\_\_  
 Lanes Added: \_\_\_\_\_  
 Project Length: \_\_\_\_\_  
 District: 6

Project Description: **SIGNING MIAMI-DADE COUNTY**

Type of Work: **ROUTINE MAINTENANCE**      SIS or Non-SIS: **No**

Extra Description: \_\_\_\_\_

PHASE :		Proposed Funding (in \$000s)							
		Funding Source	<2025	2024 - 2025	2025 - 2026	2026 - 2027	2027 - 2028	2028 - 2029	>2029
D		0	0	125	0	0	0	0	125
<b>MAINTENANCE</b>	<b>Total</b>	<b>0</b>	<b>0</b>	<b>125</b>	<b>0</b>	<b>0</b>	<b>0</b>	<b>0</b>	<b>125</b>

RESPONSIBLE AGENCY: **FDOT**

Item Segment TOTAL ALL Years ALL Phases: **\$125**  
 Item Number: **428293**      Item TOTAL ALL Years ALL Phases ALL Segments: **\$2,220**

TPO Project No: **DT4282941**  
 LRTP Ref: 06-09  
 County: MIAMI-DADE  
 Roadway ID: \_\_\_\_\_  
 Lanes Exist: \_\_\_\_\_  
 Lanes Improved: \_\_\_\_\_  
 Lanes Added: \_\_\_\_\_  
 Project Length: \_\_\_\_\_  
 District: 6

Project Description: **ATTENUATOR REPAIR MIAMI-DADE COUNTYWIDE**

Type of Work: **ROUTINE MAINTENANCE**      SIS or Non-SIS: **No**

Extra Description: \_\_\_\_\_

PHASE :		Proposed Funding (in \$000s)							
		Funding Source	<2025	2024 - 2025	2025 - 2026	2026 - 2027	2027 - 2028	2028 - 2029	>2029
		500	0	0	0	0	0	0	500
<b>MAINTENANCE</b>	<b>Total</b>	<b>500</b>	<b>0</b>	<b>0</b>	<b>0</b>	<b>0</b>	<b>0</b>	<b>0</b>	<b>500</b>

RESPONSIBLE AGENCY: **FDOT**

Item Segment TOTAL ALL Years ALL Phases: **\$500**  
 Item Number: **428294**      Item TOTAL ALL Years ALL Phases ALL Segments: **\$1,145**



MIAMI-DADE TRANSPORTATION PLANNING ORGANIZATION  
 TRANSPORTATION IMPROVEMENT PROGRAM  
 PRIMARY STATE HIGHWAYS AND INTERMODAL



**MAINTENANCE**

TPO Project No: **DT4282942**  
 LRTP Ref: 06-09  
 County: MIAMI-DADE  
 Roadway ID:  
 Lanes Exist:  
 Lanes Improved:  
 Lanes Added:  
 Project Length:  
 District: 6

Project Description: **CRASH CUSHIONS REPAIRS MIAMI-DADE COUNTYWIDE**

Type of Work: **ROUTINE MAINTENANCE**      SIS or Non-SIS: **No**  
 Extra Description:

		Proposed Funding (in \$000s)							
PHASE :	Funding Source	<2025	2024 - 2025	2025 - 2026	2026 - 2027	2027 - 2028	2028 - 2029	>2029	All Years
		100	0	0	0	0	0	0	100
<b>MAINTENANCE</b>	<b>Total</b>	<b>100</b>	<b>0</b>	<b>0</b>	<b>0</b>	<b>0</b>	<b>0</b>	<b>0</b>	<b>100</b>

RESPONSIBLE AGENCY: **FDOT**

Item Segment **TOTAL ALL Years ALL Phases:** **\$100**  
 Item Number: **428294**      Item **TOTAL ALL Years ALL Phases ALL Segments:** **\$1,145**

TPO Project No: **DT4282943**  
 LRTP Ref: 06-09  
 County: MIAMI-DADE  
 Roadway ID:  
 Lanes Exist:  
 Lanes Improved:  
 Lanes Added:  
 Project Length:  
 District: 6

Project Description: **CRASH CUSHIONS REPAIRS MIAMI-DADE COUNTY**

Type of Work: **ROUTINE MAINTENANCE**      SIS or Non-SIS: **No**  
 Extra Description:

		Proposed Funding (in \$000s)							
PHASE :	Funding Source	<2025	2024 - 2025	2025 - 2026	2026 - 2027	2027 - 2028	2028 - 2029	>2029	All Years
		185	0	0	0	0	0	0	185
<b>MAINTENANCE</b>	<b>Total</b>	<b>185</b>	<b>0</b>	<b>0</b>	<b>0</b>	<b>0</b>	<b>0</b>	<b>0</b>	<b>185</b>

RESPONSIBLE AGENCY: **FDOT**

Item Segment **TOTAL ALL Years ALL Phases:** **\$185**  
 Item Number: **428294**      Item **TOTAL ALL Years ALL Phases ALL Segments:** **\$1,145**

MIAMI-DADE TRANSPORTATION PLANNING ORGANIZATION  
 TRANSPORTATION IMPROVEMENT PROGRAM  
 PRIMARY STATE HIGHWAYS AND INTERMODAL



**MAINTENANCE**

TPO Project No: **DT4282944**  
 LRTP Ref: 06-09  
 County: MIAMI-DADE  
 Roadway ID:  
 Lanes Exist:  
 Lanes Improved:  
 Lanes Added:  
 Project Length:  
 District: 6

Project Description: **CRASH CUSHIONS REPAIRS MIAMI-DADE COUNTY**

Type of Work: **ROUTINE MAINTENANCE**      SIS or Non-SIS: **No**  
 Extra Description:

PHASE :		Proposed Funding (in \$000s)							All Years	
		Funding Source	<2025	2024 - 2025	2025 - 2026	2026 - 2027	2027 - 2028	2028 - 2029		>2029
			160	0	0	0	0	0	0	160
<b>MAINTENANCE</b>	<b>Total</b>		<b>160</b>	<b>0</b>	<b>0</b>	<b>0</b>	<b>0</b>	<b>0</b>	<b>0</b>	<b>160</b>

RESPONSIBLE AGENCY: **FDOT**

Item Segment **TOTAL ALL Years ALL Phases:** **\$160**  
 Item Number: **428294**      Item **TOTAL ALL Years ALL Phases ALL Segments:** **\$1,145**

TPO Project No: **DT4282945**  
 LRTP Ref: 06-09  
 County: MIAMI-DADE  
 Roadway ID:  
 Lanes Exist:  
 Lanes Improved:  
 Lanes Added:  
 Project Length:  
 District: 6

Project Description: **CRASH CUSHIONS REPAIRS MIAMI-DADE COUNTY**

Type of Work: **ROUTINE MAINTENANCE**      SIS or Non-SIS: **No**  
 Extra Description:

PHASE :		Proposed Funding (in \$000s)							All Years	
		Funding Source	<2025	2024 - 2025	2025 - 2026	2026 - 2027	2027 - 2028	2028 - 2029		>2029
		D	0	200	0	0	0	0	0	200
<b>MAINTENANCE</b>	<b>Total</b>		<b>0</b>	<b>200</b>	<b>0</b>	<b>0</b>	<b>0</b>	<b>0</b>	<b>0</b>	<b>200</b>

RESPONSIBLE AGENCY: **FDOT**

Item Segment **TOTAL ALL Years ALL Phases:** **\$200**  
 Item Number: **428294**      Item **TOTAL ALL Years ALL Phases ALL Segments:** **\$1,145**

MIAMI-DADE TRANSPORTATION PLANNING ORGANIZATION  
 TRANSPORTATION IMPROVEMENT PROGRAM  
 PRIMARY STATE HIGHWAYS AND INTERMODAL



**MAINTENANCE**

TPO Project No: **DT4283451**  
 LRTP Ref: 06-10  
 County: DIST/ST-WIDE  
 Roadway ID:  
 Lanes Exist:  
 Lanes Improved:  
 Lanes Added:  
 Project Length:  
 District: 6

Project Description: **DISTRICTWIDE NPDES PUSH-BUTTON DRAINAGE & TECH CONSULT SERVICE & GIS SUP**

Type of Work: **DRAINAGE IMPROVEMENTS**      SIS or Non-SIS: **No**  
 Extra Description:

PHASE :		Proposed Funding (in \$000s)							All Years	
		Funding Source	<2025	2024 - 2025	2025 - 2026	2026 - 2027	2027 - 2028	2028 - 2029		>2029
			1,155	0	0	0	0	0	0	1,155
<b>MAINTENANCE</b>	<b>Total</b>		<b>1,155</b>	<b>0</b>	<b>0</b>	<b>0</b>	<b>0</b>	<b>0</b>	<b>0</b>	<b>1,155</b>

RESPONSIBLE AGENCY: **FDOT**

Item Segment **TOTAL ALL Years ALL Phases:** **\$1,155**

Item Number: **428345**      Item **TOTAL ALL Years ALL Phases ALL Segments:** **\$6,311**

TPO Project No: **DT4283452**  
 LRTP Ref: 06-10  
 County: DIST/ST-WIDE  
 Roadway ID:  
 Lanes Exist:  
 Lanes Improved:  
 Lanes Added:  
 Project Length:  
 District: 6

Project Description: **DISTRICTWIDE NPDES PUSH-BUTTON DRAINAGE & TECH CONSULT SERVICE & GIS SUP**

Type of Work: **DRAINAGE IMPROVEMENTS**      SIS or Non-SIS: **No**  
 Extra Description:

PHASE :		Proposed Funding (in \$000s)							All Years	
		Funding Source	<2025	2024 - 2025	2025 - 2026	2026 - 2027	2027 - 2028	2028 - 2029		>2029
			1,411	0	0	0	0	0	0	1,411
<b>MAINTENANCE</b>	<b>Total</b>		<b>1,411</b>	<b>0</b>	<b>0</b>	<b>0</b>	<b>0</b>	<b>0</b>	<b>0</b>	<b>1,411</b>

RESPONSIBLE AGENCY: **FDOT**

Item Segment **TOTAL ALL Years ALL Phases:** **\$1,411**

Item Number: **428345**      Item **TOTAL ALL Years ALL Phases ALL Segments:** **\$6,311**

MIAMI-DADE TRANSPORTATION PLANNING ORGANIZATION  
TRANSPORTATION IMPROVEMENT PROGRAM  
PRIMARY STATE HIGHWAYS AND INTERMODAL



**MAINTENANCE**

TPO Project No: **DT4283453**  
 LRTP Ref: 06-10  
 County: DIST/ST-WIDE  
 Roadway ID:  
 Lanes Exist:  
 Lanes Improved:  
 Lanes Added:  
 Project Length:  
 District: 6

Project Description: **DISTRICTWIDE NPDES PUSH-BUTTON DRAINAGE & TECH CONSULT SERVICE**

Type of Work: **DRAINAGE IMPROVEMENTS**      SIS or Non-SIS: **No**

Extra Description:

PHASE :		Proposed Funding (in \$000s)								
		Funding Source	<2025	2024 - 2025	2025 - 2026	2026 - 2027	2027 - 2028	2028 - 2029	>2029	All Years
			6	0	0	0	0	0	0	6
<b>PRELIMINARY ENGINEERING</b>	<b>Total</b>		<b>6</b>	<b>0</b>	<b>0</b>	<b>0</b>	<b>0</b>	<b>0</b>	<b>0</b>	<b>6</b>
			1,439	0	0	0	0	0	0	1,439
<b>MAINTENANCE</b>	<b>Total</b>		<b>1,439</b>	<b>0</b>	<b>0</b>	<b>0</b>	<b>0</b>	<b>0</b>	<b>0</b>	<b>1,439</b>

RESPONSIBLE AGENCY: **FDOT**

Item Segment **TOTAL ALL Years ALL Phases:**      **\$1,445**  
 Item Number: **428345**      Item **TOTAL ALL Years ALL Phases ALL Segments:**      **\$6,311**

TPO Project No: **DT4283454**  
 LRTP Ref: 06-10  
 County: DIST/ST-WIDE  
 Roadway ID:  
 Lanes Exist:  
 Lanes Improved:  
 Lanes Added:  
 Project Length:  
 District: 6

Project Description: **DISTRICTWIDE NPDES PUSH-BUTTON DRAINAGE & TECH CONSULT SERVICE**

Type of Work: **DRAINAGE IMPROVEMENTS**      SIS or Non-SIS: **No**

Extra Description:

PHASE :		Proposed Funding (in \$000s)								
		Funding Source	<2025	2024 - 2025	2025 - 2026	2026 - 2027	2027 - 2028	2028 - 2029	>2029	All Years
			1,350	0	0	0	0	0	0	1,350
<b>MAINTENANCE</b>	<b>Total</b>		<b>1,350</b>	<b>0</b>	<b>0</b>	<b>0</b>	<b>0</b>	<b>0</b>	<b>0</b>	<b>1,350</b>

RESPONSIBLE AGENCY: **FDOT**

Item Segment **TOTAL ALL Years ALL Phases:**      **\$1,350**  
 Item Number: **428345**      Item **TOTAL ALL Years ALL Phases ALL Segments:**      **\$6,311**

MIAMI-DADE TRANSPORTATION PLANNING ORGANIZATION  
 TRANSPORTATION IMPROVEMENT PROGRAM  
 PRIMARY STATE HIGHWAYS AND INTERMODAL



**MAINTENANCE**

TPO Project No: **DT4283455**  
 LRTP Ref: 06-10  
 County: DIST/ST-WIDE  
 Roadway ID:  
 Lanes Exist:  
 Lanes Improved:  
 Lanes Added:  
 Project Length:  
 District: 6

Project Description: **DISTRICTWIDE NPDES PUSH-BUTTON DRAINAGE & TECH CONSULTANT SERVICES**

Type of Work: **DRAINAGE IMPROVEMENTS**      SIS or Non-SIS: **No**  
 Extra Description:

PHASE :		Proposed Funding (in \$000s)							
		Funding Source	<2025	2024 - 2025	2025 - 2026	2026 - 2027	2027 - 2028	2028 - 2029	>2029
D		350	150	150	0	0	0	0	650
<b>MAINTENANCE</b>	<b>Total</b>	<b>350</b>	<b>150</b>	<b>150</b>	<b>0</b>	<b>0</b>	<b>0</b>	<b>0</b>	<b>650</b>

RESPONSIBLE AGENCY: **FDOT**

Item Segment **TOTAL ALL Years ALL Phases:** **\$650**  
 Item Number: **428345**      Item **TOTAL ALL Years ALL Phases ALL Segments:** **\$6,311**

TPO Project No: **DT4283456**  
 LRTP Ref: 06-10  
 County: DIST/ST-WIDE  
 Roadway ID:  
 Lanes Exist:  
 Lanes Improved:  
 Lanes Added:  
 Project Length:  
 District: 6

Project Description: **DISTRICTWIDE NPDES PUSH-BUTTON DRAINAGE & TECH CONSULTANT SERVICES**

Type of Work: **DRAINAGE IMPROVEMENTS**      SIS or Non-SIS: **No**  
 Extra Description:

PHASE :		Proposed Funding (in \$000s)							
		Funding Source	<2025	2024 - 2025	2025 - 2026	2026 - 2027	2027 - 2028	2028 - 2029	>2029
D		0	0	0	100	100	100	0	300
<b>MAINTENANCE</b>	<b>Total</b>	<b>0</b>	<b>0</b>	<b>0</b>	<b>100</b>	<b>100</b>	<b>100</b>	<b>0</b>	<b>300</b>

RESPONSIBLE AGENCY: **FDOT**

Item Segment **TOTAL ALL Years ALL Phases:** **\$300**  
 Item Number: **428345**      Item **TOTAL ALL Years ALL Phases ALL Segments:** **\$6,311**

MIAMI-DADE TRANSPORTATION PLANNING ORGANIZATION  
 TRANSPORTATION IMPROVEMENT PROGRAM  
 PRIMARY STATE HIGHWAYS AND INTERMODAL



**MAINTENANCE**

TPO Project No: **DT4300811**  
 LRTP Ref: 06-09  
 County: MIAMI-DADE  
 Roadway ID:  
 Lanes Exist:  
 Lanes Improved:  
 Lanes Added:  
 Project Length:  
 District: 6

Project Description: **I-95 / SR 9A MAINLINE & I-195, I-395 & I-75 ASSET MAINTENANCE**

Type of Work: **ROUTINE MAINTENANCE**      SIS or Non-SIS: **Yes**  
 Extra Description:

PHASE :		Proposed Funding (in \$000s)							All Years	
		Funding Source	<2025	2024 - 2025	2025 - 2026	2026 - 2027	2027 - 2028	2028 - 2029		>2029
			23,924	0	0	0	0	0	0	23,924
<b>MAINTENANCE</b>	<b>Total</b>		<b>23,924</b>	<b>0</b>	<b>0</b>	<b>0</b>	<b>0</b>	<b>0</b>	<b>0</b>	<b>23,924</b>

RESPONSIBLE AGENCY: **FDOT**

Item Segment TOTAL ALL Years ALL Phases: **\$23,924**  
 Item Number: **430081**      Item TOTAL ALL Years ALL Phases ALL Segments: **\$74,082**

TPO Project No: **DT4300812**  
 LRTP Ref: 06-09  
 County: MIAMI-DADE  
 Roadway ID:  
 Lanes Exist:  
 Lanes Improved:  
 Lanes Added:  
 Project Length:  
 District: 6

Project Description: **I-95 / SR 9A EXPRESS LANES ONLY DELINEATOR MAINTENANCE**

Type of Work: **ROUTINE MAINTENANCE**      SIS or Non-SIS: **Yes**  
 Extra Description:

PHASE :		Proposed Funding (in \$000s)							All Years	
		Funding Source	<2025	2024 - 2025	2025 - 2026	2026 - 2027	2027 - 2028	2028 - 2029		>2029
			1,220	0	0	0	0	0	0	1,220
<b>MAINTENANCE</b>	<b>Total</b>		<b>1,220</b>	<b>0</b>	<b>0</b>	<b>0</b>	<b>0</b>	<b>0</b>	<b>0</b>	<b>1,220</b>

RESPONSIBLE AGENCY: **FDOT**

Item Segment TOTAL ALL Years ALL Phases: **\$1,220**  
 Item Number: **430081**      Item TOTAL ALL Years ALL Phases ALL Segments: **\$74,082**

MIAMI-DADE TRANSPORTATION PLANNING ORGANIZATION  
 TRANSPORTATION IMPROVEMENT PROGRAM  
 PRIMARY STATE HIGHWAYS AND INTERMODAL



**MAINTENANCE**

TPO Project No: **DT4300813**  
 LRTP Ref: 06-09  
 County: MIAMI-DADE  
 Roadway ID:  
 Lanes Exist:  
 Lanes Improved:  
 Lanes Added:  
 Project Length:  
 District: 6

Project Description: **I-95 / SR 9A EXPRESS LANES ASSET MAINTENANCE CONTRACTOR**

Type of Work: **ROUTINE MAINTENANCE**      SIS or Non-SIS: **Yes**  
 Extra Description:

		Proposed Funding (in \$000s)							All Years
		<2025	2024 - 2025	2025 - 2026	2026 - 2027	2027 - 2028	2028 - 2029	>2029	
PHASE :	Funding Source								
		2,017	0	0	0	0	0	0	2,017
<b>MAINTENANCE</b>	<b>Total</b>	<b>2,017</b>	<b>0</b>	<b>0</b>	<b>0</b>	<b>0</b>	<b>0</b>	<b>0</b>	<b>2,017</b>

RESPONSIBLE AGENCY: **FDOT**

Item Segment **TOTAL ALL Years ALL Phases:**      **\$2,017**

Item Number: **430081**      Item **TOTAL ALL Years ALL Phases ALL Segments:**      **\$74,082**

TPO Project No: **DT4300814**  
 LRTP Ref: 06-09  
 County: MIAMI-DADE  
 Roadway ID:  
 Lanes Exist:  
 Lanes Improved:  
 Lanes Added:  
 Project Length:  
 District: 6

Project Description: **ASSET MAINTENANCE: I-95, SR 826, I-75, I-195, SR 856, 970 & 913, EL: I-95 / SR 826 / I-75**

Type of Work: **ROUTINE MAINTENANCE**      SIS or Non-SIS: **No**  
 Extra Description:

		Proposed Funding (in \$000s)							All Years
		<2025	2024 - 2025	2025 - 2026	2026 - 2027	2027 - 2028	2028 - 2029	>2029	
PHASE :	Funding Source								
	D	28,927	7,125	1,051	0	0	0	0	37,103
	TMBD	7,708	2,110	0	0	0	0	0	9,818
<b>MAINTENANCE</b>	<b>Total</b>	<b>36,635</b>	<b>9,235</b>	<b>1,051</b>	<b>0</b>	<b>0</b>	<b>0</b>	<b>0</b>	<b>46,921</b>

RESPONSIBLE AGENCY: **FDOT**

Item Segment **TOTAL ALL Years ALL Phases:**      **\$46,921**

Item Number: **430081**      Item **TOTAL ALL Years ALL Phases ALL Segments:**      **\$74,082**

MIAMI-DADE TRANSPORTATION PLANNING ORGANIZATION  
 TRANSPORTATION IMPROVEMENT PROGRAM  
 PRIMARY STATE HIGHWAYS AND INTERMODAL



**MAINTENANCE**

TPO Project No: **DT4300821**  
 LRTP Ref: 06-09  
 County: DIST/ST-WIDE  
 Roadway ID:  
 Lanes Exist:  
 Lanes Improved:  
 Lanes Added:  
 Project Length:  
 District: 6

Project Description: **DISTRICTWIDE ASSET MANAGEMENT**

Type of Work: **ROUTINE MAINTENANCE**      SIS or Non-SIS: **No**

Extra Description:

		Proposed Funding (in \$000s)							All Years
		<2025	2024 - 2025	2025 - 2026	2026 - 2027	2027 - 2028	2028 - 2029	>2029	
PHASE :	Funding Source								
	D	47,416	4,068	2,242	0	0	0	0	53,726
<b>MAINTENANCE</b>	<b>Total</b>	<b>47,416</b>	<b>4,068</b>	<b>2,242</b>	<b>0</b>	<b>0</b>	<b>0</b>	<b>0</b>	<b>53,726</b>

RESPONSIBLE AGENCY: **FDOT**

Item Segment TOTAL ALL Years ALL Phases: **\$53,726**

Item Number: **430082**      Item TOTAL ALL Years ALL Phases ALL Segments: **\$53,726**

TPO Project No: **DT4301131**  
 LRTP Ref: 06-09  
 County: MIAMI-DADE  
 Roadway ID:  
 Lanes Exist:  
 Lanes Improved:  
 Lanes Added:  
 Project Length:  
 District: 6

Project Description: **INLET PIPE CLEANING MIAMI-DADE COUNTYWIDE NORTH DADE MAINTENANCE**

Type of Work: **ROUTINE MAINTENANCE**      SIS or Non-SIS: **No**

Extra Description:

		Proposed Funding (in \$000s)							All Years
		<2025	2024 - 2025	2025 - 2026	2026 - 2027	2027 - 2028	2028 - 2029	>2029	
PHASE :	Funding Source								
		868	0	0	0	0	0	0	868
<b>MAINTENANCE</b>	<b>Total</b>	<b>868</b>	<b>0</b>	<b>0</b>	<b>0</b>	<b>0</b>	<b>0</b>	<b>0</b>	<b>868</b>

RESPONSIBLE AGENCY: **FDOT**

Item Segment TOTAL ALL Years ALL Phases: **\$868**

Item Number: **430113**      Item TOTAL ALL Years ALL Phases ALL Segments: **\$2,465**



MIAMI-DADE TRANSPORTATION PLANNING ORGANIZATION  
 TRANSPORTATION IMPROVEMENT PROGRAM  
 PRIMARY STATE HIGHWAYS AND INTERMODAL



**MAINTENANCE**

TPO Project No: **DT4301132**  
 LRTP Ref: 06-09  
 County: MIAMI-DADE  
 Roadway ID:  
 Lanes Exist:  
 Lanes Improved:  
 Lanes Added:  
 Project Length:  
 District: 6

Project Description: **DRAINAGE CLEANING MIAMI-DADE COUNTY**

Type of Work: **ROUTINE MAINTENANCE**      SIS or Non-SIS: **No**  
 Extra Description:

		Proposed Funding (in \$000s)							All Years
		<2025	2024 - 2025	2025 - 2026	2026 - 2027	2027 - 2028	2028 - 2029	>2029	
PHASE :	Funding Source								
		197	0	0	0	0	0	0	197
<b>MAINTENANCE</b>	<b>Total</b>	<b>197</b>	<b>0</b>	<b>0</b>	<b>0</b>	<b>0</b>	<b>0</b>	<b>0</b>	<b>197</b>

RESPONSIBLE AGENCY: **FDOT**

Item Segment **TOTAL ALL Years ALL Phases:** **\$197**  
 Item Number: **430113**      Item **TOTAL ALL Years ALL Phases ALL Segments:** **\$2,465**

TPO Project No: **DT4301134**  
 LRTP Ref: 06-09  
 County: MIAMI-DADE  
 Roadway ID:  
 Lanes Exist:  
 Lanes Improved:  
 Lanes Added:  
 Project Length:  
 District: 6

Project Description: **DRAINAGE CLEANING MIAMI-DADE COUNTY**

Type of Work: **ROUTINE MAINTENANCE**      SIS or Non-SIS: **No**  
 Extra Description:

		Proposed Funding (in \$000s)							All Years
		<2025	2024 - 2025	2025 - 2026	2026 - 2027	2027 - 2028	2028 - 2029	>2029	
PHASE :	Funding Source								
		600	0	0	0	0	0	0	600
<b>MAINTENANCE</b>	<b>Total</b>	<b>600</b>	<b>0</b>	<b>0</b>	<b>0</b>	<b>0</b>	<b>0</b>	<b>0</b>	<b>600</b>

RESPONSIBLE AGENCY: **FDOT**

Item Segment **TOTAL ALL Years ALL Phases:** **\$600**  
 Item Number: **430113**      Item **TOTAL ALL Years ALL Phases ALL Segments:** **\$2,465**

MIAMI-DADE TRANSPORTATION PLANNING ORGANIZATION  
 TRANSPORTATION IMPROVEMENT PROGRAM  
 PRIMARY STATE HIGHWAYS AND INTERMODAL



**MAINTENANCE**

TPO Project No: **DT4301135**  
 LRTP Ref: 06-09  
 County: MIAMI-DADE  
 Roadway ID:  
 Lanes Exist:  
 Lanes Improved:  
 Lanes Added:  
 Project Length:  
 District: 6

Project Description: **DRAINAGE CLEANING MIAMI-DADE COUNTY**

Type of Work: **ROUTINE MAINTENANCE**      SIS or Non-SIS: **No**  
 Extra Description:

		Proposed Funding (in \$000s)							All Years
		<2025	2024 - 2025	2025 - 2026	2026 - 2027	2027 - 2028	2028 - 2029	>2029	
PHASE :	Funding Source								
		200	0	0	0	0	0	0	200
<b>MAINTENANCE</b>	<b>Total</b>	<b>200</b>	<b>0</b>	<b>0</b>	<b>0</b>	<b>0</b>	<b>0</b>	<b>0</b>	<b>200</b>

RESPONSIBLE AGENCY: **FDOT**

Item Segment **TOTAL ALL Years ALL Phases:** **\$200**  
 Item Number: **430113**      Item **TOTAL ALL Years ALL Phases ALL Segments:** **\$2,465**

TPO Project No: **DT4301136**  
 LRTP Ref: 06-09  
 County: MIAMI-DADE  
 Roadway ID:  
 Lanes Exist:  
 Lanes Improved:  
 Lanes Added:  
 Project Length:  
 District: 6

Project Description: **DRAINAGE CLEANING MIAMI-DADE COUNTY**

Type of Work: **ROUTINE MAINTENANCE**      SIS or Non-SIS: **No**  
 Extra Description:

		Proposed Funding (in \$000s)							All Years
		<2025	2024 - 2025	2025 - 2026	2026 - 2027	2027 - 2028	2028 - 2029	>2029	
PHASE :	Funding Source								
	D	200	200	200	0	0	0	0	600
<b>MAINTENANCE</b>	<b>Total</b>	<b>200</b>	<b>200</b>	<b>200</b>	<b>0</b>	<b>0</b>	<b>0</b>	<b>0</b>	<b>600</b>

RESPONSIBLE AGENCY: **FDOT**

Item Segment **TOTAL ALL Years ALL Phases:** **\$600**  
 Item Number: **430113**      Item **TOTAL ALL Years ALL Phases ALL Segments:** **\$2,465**

MIAMI-DADE TRANSPORTATION PLANNING ORGANIZATION  
 TRANSPORTATION IMPROVEMENT PROGRAM  
 PRIMARY STATE HIGHWAYS AND INTERMODAL



**MAINTENANCE**

TPO Project No: **DT4302751**  
 LRTP Ref: 06-10  
 County: MIAMI-DADE  
 Roadway ID:  
 Lanes Exist:  
 Lanes Improved:  
 Lanes Added:  
 Project Length:  
 District: 6

Project Description: **NPDES PROGRAM MIAMI-DADE  
 COUNTYWIDE MAPPING OF DRAINAGE  
 INFRASTRUCTURE**

Type of Work: **PRELIMINARY ENGINEERING**      SIS or Non-SIS: **No**  
 Extra Description:

PHASE :		Proposed Funding (in \$000s)							All Years	
		Funding Source	<2025	2024 - 2025	2025 - 2026	2026 - 2027	2027 - 2028	2028 - 2029		>2029
			2,420	0	0	0	0	0	0	2,420
<b>MAINTENANCE</b>	<b>Total</b>		<b>2,420</b>	<b>0</b>	<b>0</b>	<b>0</b>	<b>0</b>	<b>0</b>	<b>0</b>	<b>2,420</b>

RESPONSIBLE AGENCY: **FDOT**

Item Segment TOTAL ALL Years ALL Phases: **\$2,420**

Item Number: **430275**      Item TOTAL ALL Years ALL Phases ALL Segments: **\$7,631**

TPO Project No: **DT4302752**  
 LRTP Ref: 06-10  
 County: MIAMI-DADE  
 Roadway ID:  
 Lanes Exist:  
 Lanes Improved:  
 Lanes Added:  
 Project Length:  
 District: 6

Project Description: **NPDES PROGRAM MIAMI-DADE  
 COUNTYWIDE MAPPING OF DRAINAGE  
 INFRASTRUCTURE**

Type of Work: **PRELIMINARY ENGINEERING**      SIS or Non-SIS: **No**  
 Extra Description:

PHASE :		Proposed Funding (in \$000s)							All Years	
		Funding Source	<2025	2024 - 2025	2025 - 2026	2026 - 2027	2027 - 2028	2028 - 2029		>2029
			2,336	0	0	0	0	0	0	2,336
<b>MAINTENANCE</b>	<b>Total</b>		<b>2,336</b>	<b>0</b>	<b>0</b>	<b>0</b>	<b>0</b>	<b>0</b>	<b>0</b>	<b>2,336</b>

RESPONSIBLE AGENCY: **FDOT**

Item Segment TOTAL ALL Years ALL Phases: **\$2,336**

Item Number: **430275**      Item TOTAL ALL Years ALL Phases ALL Segments: **\$7,631**

MIAMI-DADE TRANSPORTATION PLANNING ORGANIZATION  
 TRANSPORTATION IMPROVEMENT PROGRAM  
 PRIMARY STATE HIGHWAYS AND INTERMODAL



**MAINTENANCE**

TPO Project No: **DT4302753**  
 LRTP Ref: 06-10  
 County: MIAMI-DADE  
 Roadway ID:  
 Lanes Exist:  
 Lanes Improved:  
 Lanes Added:  
 Project Length:  
 District: 6

Project Description: **NPDES PROGRAM MIAMI-DADE  
 COUNTYWIDE MAPPING OF DRAINAGE  
 INFRASTRUCTURE**

Type of Work: **DRAINAGE IMPROVEMENTS**      SIS or Non-SIS: **No**  
 Extra Description:

PHASE :		Proposed Funding (in \$000s)								
		Funding Source	<2025	2024 - 2025	2025 - 2026	2026 - 2027	2027 - 2028	2028 - 2029	>2029	All Years
D		400	300	605	605	605	0	0	2,515	
<b>MAINTENANCE</b>		<b>Total</b>	<b>400</b>	<b>300</b>	<b>605</b>	<b>605</b>	<b>605</b>	<b>0</b>	<b>0</b>	<b>2,515</b>

RESPONSIBLE AGENCY: **FDOT**

Item Segment TOTAL ALL Years ALL Phases: **\$2,515**

Item Number: **430275**      Item TOTAL ALL Years ALL Phases ALL Segments: **\$7,631**

TPO Project No: **DT4302754**  
 LRTP Ref: 06-10  
 County: MIAMI-DADE  
 Roadway ID:  
 Lanes Exist:  
 Lanes Improved:  
 Lanes Added:  
 Project Length:  
 District: 6

Project Description: **NPDES PROGRAM MIAMI-DADE  
 COUNTYWIDE MAPPING OF DRAINAGE  
 INFRASTRUCTURE**

Type of Work: **PRELIMINARY ENGINEERING**      SIS or Non-SIS: **No**  
 Extra Description:

PHASE :		Proposed Funding (in \$000s)							
		Funding Source	<2025	2024 - 2025	2025 - 2026	2026 - 2027	2027 - 2028	2028 - 2029	>2029
D		0	0	0	0	0	360	0	360
<b>MAINTENANCE</b>		<b>Total</b>	<b>0</b>	<b>0</b>	<b>0</b>	<b>0</b>	<b>360</b>	<b>0</b>	<b>360</b>

RESPONSIBLE AGENCY: **FDOT**

Item Segment TOTAL ALL Years ALL Phases: **\$360**

Item Number: **430275**      Item TOTAL ALL Years ALL Phases ALL Segments: **\$7,631**

MIAMI-DADE TRANSPORTATION PLANNING ORGANIZATION  
 TRANSPORTATION IMPROVEMENT PROGRAM  
 PRIMARY STATE HIGHWAYS AND INTERMODAL



**MAINTENANCE**

TPO Project No: **DT4329071**  
 LRTP Ref: 06-09  
 County: DIST/ST-WIDE  
 Roadway ID:  
 Lanes Exist:  
 Lanes Improved:  
 Lanes Added:  
 Project Length:  
 District: 6

Project Description: **DISTRICTWIDE LOCAL GOVERNMENT IN-DEPTH BRIDGE INSPECTION**

Type of Work: **BRIDGE OPERATIONS**      SIS or Non-SIS: **No**

Extra Description:

		Proposed Funding (in \$000s)							
PHASE :	Funding Source	<2025	2024 - 2025	2025 - 2026	2026 - 2027	2027 - 2028	2028 - 2029	>2029	All Years
		2,789	0	0	0	0	0	0	2,789
<b>MAINTENANCE</b>	<b>Total</b>	<b>2,789</b>	<b>0</b>	<b>0</b>	<b>0</b>	<b>0</b>	<b>0</b>	<b>0</b>	<b>2,789</b>

RESPONSIBLE AGENCY: **FDOT**

Item Segment TOTAL ALL Years ALL Phases: **\$2,789**

Item Number: **432907**      Item TOTAL ALL Years ALL Phases ALL Segments: **\$5,610**

TPO Project No: **DT4329072**  
 LRTP Ref: 06-09  
 County: DIST/ST-WIDE  
 Roadway ID:  
 Lanes Exist:  
 Lanes Improved:  
 Lanes Added:  
 Project Length:  
 District: 6

Project Description: **DISTRICTWIDE LOCAL GOVERNMENT IN-DEPTH BRIDGE INSPECTION**

Type of Work: **BRIDGE OPERATIONS**      SIS or Non-SIS: **No**

Extra Description:

		Proposed Funding (in \$000s)							
PHASE :	Funding Source	<2025	2024 - 2025	2025 - 2026	2026 - 2027	2027 - 2028	2028 - 2029	>2029	All Years
	ACBZ	905	0	905	0	0	0	0	1,810
<b>MAINTENANCE</b>	<b>Total</b>	<b>905</b>	<b>0</b>	<b>905</b>	<b>0</b>	<b>0</b>	<b>0</b>	<b>0</b>	<b>1,810</b>

RESPONSIBLE AGENCY: **FDOT**

Item Segment TOTAL ALL Years ALL Phases: **\$1,810**

Item Number: **432907**      Item TOTAL ALL Years ALL Phases ALL Segments: **\$5,610**

MIAMI-DADE TRANSPORTATION PLANNING ORGANIZATION  
 TRANSPORTATION IMPROVEMENT PROGRAM  
 PRIMARY STATE HIGHWAYS AND INTERMODAL



**MAINTENANCE**

TPO Project No: **DT4329075**  
 LRTP Ref: 06-09  
 County: DIST/ST-WIDE  
 Roadway ID:  
 Lanes Exist:  
 Lanes Improved:  
 Lanes Added:  
 Project Length:  
 District: 6

Project Description: **DISTRICTWIDE LOCAL GOVERNMENT IN-DEPTH BRIDGE INSPECTION**

Type of Work: **BRIDGE OPERATIONS**      SIS or Non-SIS: **No**

Extra Description:

PHASE :		Proposed Funding (in \$000s)							All Years
		Funding Source	<2025	2024 - 2025	2025 - 2026	2026 - 2027	2027 - 2028	2028 - 2029	
	ACBZ	0	0	0	0	1,011	0	0	1,011
<b>MAINTENANCE</b>	<b>Total</b>	<b>0</b>	<b>0</b>	<b>0</b>	<b>0</b>	<b>1,011</b>	<b>0</b>	<b>0</b>	<b>1,011</b>

RESPONSIBLE AGENCY: **FDOT**

Item Segment TOTAL ALL Years ALL Phases: **\$1,011**

Item Number: **432907**      Item TOTAL ALL Years ALL Phases ALL Segments: **\$5,610**

TPO Project No: **DT4329081**  
 LRTP Ref: 06-09  
 County: DIST/ST-WIDE  
 Roadway ID:  
 Lanes Exist:  
 Lanes Improved:  
 Lanes Added:  
 Project Length:  
 District: 6

Project Description: **DISTRICTWIDE LOCAL GOVERNMENT IN-DEPTH BRIDGE INSPECTION**

Type of Work: **BRIDGE OPERATIONS**      SIS or Non-SIS: **No**

Extra Description:

PHASE :		Proposed Funding (in \$000s)							All Years
		Funding Source	<2025	2024 - 2025	2025 - 2026	2026 - 2027	2027 - 2028	2028 - 2029	
		5,245	0	0	0	0	0	0	5,245
<b>MAINTENANCE</b>	<b>Total</b>	<b>5,245</b>	<b>0</b>	<b>0</b>	<b>0</b>	<b>0</b>	<b>0</b>	<b>0</b>	<b>5,245</b>

RESPONSIBLE AGENCY: **FDOT**

Item Segment TOTAL ALL Years ALL Phases: **\$5,245**

Item Number: **432908**      Item TOTAL ALL Years ALL Phases ALL Segments: **\$10,237**

MIAMI-DADE TRANSPORTATION PLANNING ORGANIZATION  
 TRANSPORTATION IMPROVEMENT PROGRAM  
 PRIMARY STATE HIGHWAYS AND INTERMODAL



**MAINTENANCE**

TPO Project No: **DT4329082**  
 LRTP Ref: 06-09  
 County: DIST/ST-WIDE  
 Roadway ID:  
 Lanes Exist:  
 Lanes Improved:  
 Lanes Added:  
 Project Length:  
 District: 6

Project Description: **DISTRICTWIDE LOCAL GOVERNMENT IN-DEPTH BRIDGE INSPECTION**

Type of Work: **BRIDGE OPERATIONS**      SIS or Non-SIS: **No**

Extra Description:

PHASE :		Proposed Funding (in \$000s)							
		Funding Source	<2025	2024 - 2025	2025 - 2026	2026 - 2027	2027 - 2028	2028 - 2029	>2029
	ACBR	1,604	0	1,604	0	0	0	0	3,208
<b>MAINTENANCE</b>	<b>Total</b>	<b>1,604</b>	<b>0</b>	<b>1,604</b>	<b>0</b>	<b>0</b>	<b>0</b>	<b>0</b>	<b>3,208</b>

RESPONSIBLE AGENCY: **FDOT**

Item Segment TOTAL ALL Years ALL Phases: **\$3,208**

Item Number: **432908**

Item TOTAL ALL Years ALL Phases ALL Segments: **\$10,237**

TPO Project No: **DT4329085**  
 LRTP Ref: 06-09  
 County: DIST/ST-WIDE  
 Roadway ID:  
 Lanes Exist:  
 Lanes Improved:  
 Lanes Added:  
 Project Length:  
 District: 6

Project Description: **DISTRICTWIDE LOCAL GOVERNMENT IN-DEPTH BRIDGE INSPECTION**

Type of Work: **BRIDGE OPERATIONS**      SIS or Non-SIS: **No**

Extra Description:

PHASE :		Proposed Funding (in \$000s)							
		Funding Source	<2025	2024 - 2025	2025 - 2026	2026 - 2027	2027 - 2028	2028 - 2029	>2029
	ACBR	0	0	0	0	1,784	0	0	1,784
<b>MAINTENANCE</b>	<b>Total</b>	<b>0</b>	<b>0</b>	<b>0</b>	<b>0</b>	<b>1,784</b>	<b>0</b>	<b>0</b>	<b>1,784</b>

RESPONSIBLE AGENCY: **FDOT**

Item Segment TOTAL ALL Years ALL Phases: **\$1,784**

Item Number: **432908**

Item TOTAL ALL Years ALL Phases ALL Segments: **\$10,237**

MIAMI-DADE TRANSPORTATION PLANNING ORGANIZATION  
 TRANSPORTATION IMPROVEMENT PROGRAM  
 PRIMARY STATE HIGHWAYS AND INTERMODAL



**MAINTENANCE**

TPO Project No: **DT4336831**  
 LRTP Ref: 06-09  
 County: MIAMI-DADE  
 Roadway ID:  
 Lanes Exist:  
 Lanes Improved:  
 Lanes Added:  
 Project Length:  
 District: 6

Project Description: **STRIPING MIAMI-DADE COUNTYWIDE**

Type of Work: **ROUTINE MAINTENANCE**      SIS or Non-SIS: **No**

Extra Description:

		Proposed Funding (in \$000s)							
PHASE :	Funding Source	<2025	2024 - 2025	2025 - 2026	2026 - 2027	2027 - 2028	2028 - 2029	>2029	All Years
		298	0	0	0	0	0	0	298
<b>MAINTENANCE</b>	<b>Total</b>	<b>298</b>	<b>0</b>	<b>0</b>	<b>0</b>	<b>0</b>	<b>0</b>	<b>0</b>	<b>298</b>

RESPONSIBLE AGENCY: **FDOT**

Item Segment TOTAL ALL Years ALL Phases: **\$298**

Item Number: **433683**

Item TOTAL ALL Years ALL Phases ALL Segments: **\$5,230**

TPO Project No: **DT4336832**  
 LRTP Ref: 06-09  
 County: MIAMI-DADE  
 Roadway ID:  
 Lanes Exist:  
 Lanes Improved:  
 Lanes Added:  
 Project Length:  
 District: 6

Project Description: **STRIPING MIAMI-DADE COUNTYWIDE**

Type of Work: **ROUTINE MAINTENANCE**      SIS or Non-SIS: **No**

Extra Description:

		Proposed Funding (in \$000s)							
PHASE :	Funding Source	<2025	2024 - 2025	2025 - 2026	2026 - 2027	2027 - 2028	2028 - 2029	>2029	All Years
		600	0	0	0	0	0	0	600
<b>MAINTENANCE</b>	<b>Total</b>	<b>600</b>	<b>0</b>	<b>0</b>	<b>0</b>	<b>0</b>	<b>0</b>	<b>0</b>	<b>600</b>

RESPONSIBLE AGENCY: **FDOT**

Item Segment TOTAL ALL Years ALL Phases: **\$600**

Item Number: **433683**

Item TOTAL ALL Years ALL Phases ALL Segments: **\$5,230**



MIAMI-DADE TRANSPORTATION PLANNING ORGANIZATION  
 TRANSPORTATION IMPROVEMENT PROGRAM  
 PRIMARY STATE HIGHWAYS AND INTERMODAL



**MAINTENANCE**

TPO Project No: **DT4336833**  
 LRTP Ref: 06-09  
 County: MIAMI-DADE  
 Roadway ID:  
 Lanes Exist:  
 Lanes Improved:  
 Lanes Added:  
 Project Length:  
 District: 6

Project Description: **STRIPING MIAMI-DADE COUNTYWIDE**

Type of Work: **ROUTINE MAINTENANCE**      SIS or Non-SIS: **No**

Extra Description:

		Proposed Funding (in \$000s)							All Years
		<2025	2024 - 2025	2025 - 2026	2026 - 2027	2027 - 2028	2028 - 2029	>2029	
PHASE :	Funding Source								
		780	0	0	0	0	0	0	780
<b>MAINTENANCE</b>	<b>Total</b>	<b>780</b>	<b>0</b>	<b>0</b>	<b>0</b>	<b>0</b>	<b>0</b>	<b>0</b>	<b>780</b>

RESPONSIBLE AGENCY: **FDOT**

Item Segment **TOTAL ALL Years ALL Phases:**      **\$780**

Item Number: **433683**      Item **TOTAL ALL Years ALL Phases ALL Segments:**      **\$5,230**

TPO Project No: **DT4336834**  
 LRTP Ref: 06-09  
 County: MIAMI-DADE  
 Roadway ID:  
 Lanes Exist:  
 Lanes Improved:  
 Lanes Added:  
 Project Length:  
 District: 6

Project Description: **STRIPING MIAMI-DADE COUNTYWIDE**

Type of Work: **ROUTINE MAINTENANCE**      SIS or Non-SIS: **No**

Extra Description:

		Proposed Funding (in \$000s)							All Years
		<2025	2024 - 2025	2025 - 2026	2026 - 2027	2027 - 2028	2028 - 2029	>2029	
PHASE :	Funding Source								
		598	0	0	0	0	0	0	598
<b>MAINTENANCE</b>	<b>Total</b>	<b>598</b>	<b>0</b>	<b>0</b>	<b>0</b>	<b>0</b>	<b>0</b>	<b>0</b>	<b>598</b>

RESPONSIBLE AGENCY: **FDOT**

Item Segment **TOTAL ALL Years ALL Phases:**      **\$598**

Item Number: **433683**      Item **TOTAL ALL Years ALL Phases ALL Segments:**      **\$5,230**

MIAMI-DADE TRANSPORTATION PLANNING ORGANIZATION  
 TRANSPORTATION IMPROVEMENT PROGRAM  
 PRIMARY STATE HIGHWAYS AND INTERMODAL



**MAINTENANCE**

TPO Project No: **DT4336835**  
 LRTP Ref: 06-09  
 County: MIAMI-DADE  
 Roadway ID:  
 Lanes Exist:  
 Lanes Improved:  
 Lanes Added:  
 Project Length:  
 District: 6

Project Description: **STRIPING MIAMI-DADE COUNTY**

Type of Work: **ROUTINE MAINTENANCE**      SIS or Non-SIS: **No**

Extra Description:

		Proposed Funding (in \$000s)							All Years
		<2025	2024 - 2025	2025 - 2026	2026 - 2027	2027 - 2028	2028 - 2029	>2029	
PHASE :	Funding Source								
		779	0	0	0	0	0	0	779
<b>MAINTENANCE</b>	<b>Total</b>	<b>779</b>	<b>0</b>	<b>0</b>	<b>0</b>	<b>0</b>	<b>0</b>	<b>0</b>	<b>779</b>

RESPONSIBLE AGENCY: **FDOT**

Item Segment **TOTAL ALL Years ALL Phases:**      **\$779**

Item Number: **433683**      Item **TOTAL ALL Years ALL Phases ALL Segments:**      **\$5,230**

TPO Project No: **DT4336836**  
 LRTP Ref: 06-09  
 County: MIAMI-DADE  
 Roadway ID:  
 Lanes Exist:  
 Lanes Improved:  
 Lanes Added:  
 Project Length:  
 District: 6

Project Description: **STRIPING MIAMI-DADE COUNTY**

Type of Work: **ROUTINE MAINTENANCE**      SIS or Non-SIS: **No**

Extra Description:

		Proposed Funding (in \$000s)							All Years
		<2025	2024 - 2025	2025 - 2026	2026 - 2027	2027 - 2028	2028 - 2029	>2029	
PHASE :	Funding Source								
		600	0	0	0	0	0	0	600
<b>MAINTENANCE</b>	<b>Total</b>	<b>600</b>	<b>0</b>	<b>0</b>	<b>0</b>	<b>0</b>	<b>0</b>	<b>0</b>	<b>600</b>

RESPONSIBLE AGENCY: **FDOT**

Item Segment **TOTAL ALL Years ALL Phases:**      **\$600**

Item Number: **433683**      Item **TOTAL ALL Years ALL Phases ALL Segments:**      **\$5,230**

MIAMI-DADE TRANSPORTATION PLANNING ORGANIZATION  
 TRANSPORTATION IMPROVEMENT PROGRAM  
 PRIMARY STATE HIGHWAYS AND INTERMODAL



**MAINTENANCE**

TPO Project No: **DT4336837**  
 LRTP Ref: 06-09  
 County: MIAMI-DADE  
 Roadway ID:  
 Lanes Exist:  
 Lanes Improved:  
 Lanes Added:  
 Project Length:  
 District: 6

Project Description: **STRIPING MIAMI-DADE COUNTY**

Type of Work: **ROUTINE MAINTENANCE**      SIS or Non-SIS: **No**

Extra Description:

		Proposed Funding (in \$000s)							
PHASE :	Funding Source	<2025	2024 - 2025	2025 - 2026	2026 - 2027	2027 - 2028	2028 - 2029	>2029	All Years
	D	650	325	0	0	0	0	0	975
<b>MAINTENANCE</b>	<b>Total</b>	<b>650</b>	<b>325</b>	<b>0</b>	<b>0</b>	<b>0</b>	<b>0</b>	<b>0</b>	<b>975</b>

RESPONSIBLE AGENCY: **FDOT**

Item Segment **TOTAL ALL Years ALL Phases:** **\$975**

Item Number: **433683**      Item **TOTAL ALL Years ALL Phases ALL Segments:** **\$5,230**

TPO Project No: **DT4336838**  
 LRTP Ref: 06-09  
 County: MIAMI-DADE  
 Roadway ID:  
 Lanes Exist:  
 Lanes Improved:  
 Lanes Added:  
 Project Length:  
 District: 6

Project Description: **STRIPING MIAMI-DADE COUNTY**

Type of Work: **ROUTINE MAINTENANCE**      SIS or Non-SIS: **No**

Extra Description:

		Proposed Funding (in \$000s)							
PHASE :	Funding Source	<2025	2024 - 2025	2025 - 2026	2026 - 2027	2027 - 2028	2028 - 2029	>2029	All Years
	D	200	200	200	0	0	0	0	600
<b>MAINTENANCE</b>	<b>Total</b>	<b>200</b>	<b>200</b>	<b>200</b>	<b>0</b>	<b>0</b>	<b>0</b>	<b>0</b>	<b>600</b>

RESPONSIBLE AGENCY: **FDOT**

Item Segment **TOTAL ALL Years ALL Phases:** **\$600**

Item Number: **433683**      Item **TOTAL ALL Years ALL Phases ALL Segments:** **\$5,230**

MIAMI-DADE TRANSPORTATION PLANNING ORGANIZATION  
 TRANSPORTATION IMPROVEMENT PROGRAM  
 PRIMARY STATE HIGHWAYS AND INTERMODAL



**MAINTENANCE**

TPO Project No: **DT4371501**  
 LRTP Ref: 06-09  
 County: MIAMI-DADE  
 Roadway ID:  
 Lanes Exist:  
 Lanes Improved:  
 Lanes Added:  
 Project Length:  
 District: 6

Project Description: **HERBICIDE MIAMI-DADE COUNTYWIDE**

Type of Work: **ROUTINE MAINTENANCE**      SIS or Non-SIS: **No**

Extra Description:

		Proposed Funding (in \$000s)							
PHASE :	Funding Source	<2025	2024 - 2025	2025 - 2026	2026 - 2027	2027 - 2028	2028 - 2029	>2029	All Years
		400	0	0	0	0	0	0	400
<b>MAINTENANCE</b>	<b>Total</b>	<b>400</b>	<b>0</b>	<b>0</b>	<b>0</b>	<b>0</b>	<b>0</b>	<b>0</b>	<b>400</b>

RESPONSIBLE AGENCY: **FDOT**

Item Segment TOTAL ALL Years ALL Phases: **\$400**  
 Item Number: **437150**      Item TOTAL ALL Years ALL Phases ALL Segments: **\$1,100**

TPO Project No: **DT4371502**  
 LRTP Ref: 06-09  
 County: MIAMI-DADE  
 Roadway ID:  
 Lanes Exist:  
 Lanes Improved:  
 Lanes Added:  
 Project Length:  
 District: 6

Project Description: **HERBICIDE MIAMI-DADE COUNTYWIDE**

Type of Work: **ROUTINE MAINTENANCE**      SIS or Non-SIS: **No**

Extra Description:

		Proposed Funding (in \$000s)							
PHASE :	Funding Source	<2025	2024 - 2025	2025 - 2026	2026 - 2027	2027 - 2028	2028 - 2029	>2029	All Years
		300	0	0	0	0	0	0	300
<b>MAINTENANCE</b>	<b>Total</b>	<b>300</b>	<b>0</b>	<b>0</b>	<b>0</b>	<b>0</b>	<b>0</b>	<b>0</b>	<b>300</b>

RESPONSIBLE AGENCY: **FDOT**

Item Segment TOTAL ALL Years ALL Phases: **\$300**  
 Item Number: **437150**      Item TOTAL ALL Years ALL Phases ALL Segments: **\$1,100**

MIAMI-DADE TRANSPORTATION PLANNING ORGANIZATION  
 TRANSPORTATION IMPROVEMENT PROGRAM  
 PRIMARY STATE HIGHWAYS AND INTERMODAL



**MAINTENANCE**

TPO Project No: **DT4371503**  
 LRTP Ref: 06-09  
 County: MIAMI-DADE  
 Roadway ID:  
 Lanes Exist:  
 Lanes Improved:  
 Lanes Added:  
 Project Length:  
 District: 6

Project Description: **HERBICIDE MIAMI-DADE COUNTYWIDE**

Type of Work: **ROUTINE MAINTENANCE**      SIS or Non-SIS: **No**

Extra Description:

		Proposed Funding (in \$000s)							
PHASE :	Funding Source	<2025	2024 - 2025	2025 - 2026	2026 - 2027	2027 - 2028	2028 - 2029	>2029	All Years
		100	0	0	0	0	0	0	100
<b>MAINTENANCE</b>	<b>Total</b>	<b>100</b>	<b>0</b>	<b>0</b>	<b>0</b>	<b>0</b>	<b>0</b>	<b>0</b>	<b>100</b>

RESPONSIBLE AGENCY: **FDOT**

Item Segment TOTAL ALL Years ALL Phases: **\$100**

Item Number: **437150**

Item TOTAL ALL Years ALL Phases ALL Segments: **\$1,100**

TPO Project No: **DT4371504**  
 LRTP Ref:  
 County: MIAMI-DADE  
 Roadway ID:  
 Lanes Exist:  
 Lanes Improved:  
 Lanes Added:  
 Project Length:  
 District: 6

Project Description: **HERBICIDE MIAMI-DADE COUNTYWIDE**

Type of Work: **ROUTINE MAINTENANCE**      SIS or Non-SIS: **No**

Extra Description:

		Proposed Funding (in \$000s)							
PHASE :	Funding Source	<2025	2024 - 2025	2025 - 2026	2026 - 2027	2027 - 2028	2028 - 2029	>2029	All Years
	D	100	100	100	0	0	0	0	300
<b>MAINTENANCE</b>	<b>Total</b>	<b>100</b>	<b>100</b>	<b>100</b>	<b>0</b>	<b>0</b>	<b>0</b>	<b>0</b>	<b>300</b>

RESPONSIBLE AGENCY: **FDOT**

Item Segment TOTAL ALL Years ALL Phases: **\$300**

Item Number: **437150**

Item TOTAL ALL Years ALL Phases ALL Segments: **\$1,100**

MIAMI-DADE TRANSPORTATION PLANNING ORGANIZATION  
TRANSPORTATION IMPROVEMENT PROGRAM  
PRIMARY STATE HIGHWAYS AND INTERMODAL



**MAINTENANCE**

TPO Project No: **DT4383301**  
LRTP Ref: 06-09  
County: MIAMI-DADE  
Roadway ID:  
Lanes Exist:  
Lanes Improved:  
Lanes Added:  
Project Length:  
District: 6

Project Description: **DISTRICT 6 - STATE HIGHWAY LIGHTING ELECTRICITY**

Type of Work: **LIGHTING** SIS or Non-SIS: **No**

Extra Description:

PHASE :	Funding Source	Proposed Funding (in \$000s)							All Years
		<2025	2024 - 2025	2025 - 2026	2026 - 2027	2027 - 2028	2028 - 2029	>2029	
D		6,389	830	830	0	0	0	0	8,049
<b>MAINTENANCE</b>	<b>Total</b>	<b>6,389</b>	<b>830</b>	<b>830</b>	<b>0</b>	<b>0</b>	<b>0</b>	<b>0</b>	<b>8,049</b>

RESPONSIBLE AGENCY: **FDOT**

Item Segment TOTAL ALL Years ALL Phases: **\$8,049**

Item Number: **438330** Item TOTAL ALL Years ALL Phases ALL Segments: **\$8,049**

TPO Project No: **DT4387891**  
LRTP Ref: 06-09  
County: MIAMI-DADE  
Roadway ID:  
Lanes Exist:  
Lanes Improved:  
Lanes Added:  
Project Length:  
District: 6

Project Description: **SWEEPING MIAMI-DADE COUNTY NORTH DADE EAST QUADRANT**

Type of Work: **ROUTINE MAINTENANCE** SIS or Non-SIS: **No**

Extra Description:

PHASE :	Funding Source	Proposed Funding (in \$000s)							All Years
		<2025	2024 - 2025	2025 - 2026	2026 - 2027	2027 - 2028	2028 - 2029	>2029	
		278	0	0	0	0	0	0	278
<b>MAINTENANCE</b>	<b>Total</b>	<b>278</b>	<b>0</b>	<b>0</b>	<b>0</b>	<b>0</b>	<b>0</b>	<b>0</b>	<b>278</b>

RESPONSIBLE AGENCY: **FDOT**

Item Segment TOTAL ALL Years ALL Phases: **\$278**

Item Number: **438789** Item TOTAL ALL Years ALL Phases ALL Segments: **\$1,612**

MIAMI-DADE TRANSPORTATION PLANNING ORGANIZATION  
 TRANSPORTATION IMPROVEMENT PROGRAM  
 PRIMARY STATE HIGHWAYS AND INTERMODAL



**MAINTENANCE**

TPO Project No: **DT4387892**  
 LRTP Ref: 06-09  
 County: MIAMI-DADE  
 Roadway ID:  
 Lanes Exist:  
 Lanes Improved:  
 Lanes Added:  
 Project Length:  
 District: 6

Project Description: **SWEEPING MIAMI-DADE COUNTY**

Type of Work: **ROUTINE MAINTENANCE**      SIS or Non-SIS: **No**

Extra Description:

		Proposed Funding (in \$000s)							All Years
		<2025	2024 - 2025	2025 - 2026	2026 - 2027	2027 - 2028	2028 - 2029	>2029	
PHASE :	Funding Source								
		194	0	0	0	0	0	0	194
<b>MAINTENANCE</b>	<b>Total</b>	<b>194</b>	<b>0</b>	<b>0</b>	<b>0</b>	<b>0</b>	<b>0</b>	<b>0</b>	<b>194</b>

RESPONSIBLE AGENCY: **FDOT**

Item Segment **TOTAL ALL Years ALL Phases:** **\$194**  
 Item Number: **438789**      Item **TOTAL ALL Years ALL Phases ALL Segments:** **\$1,612**

TPO Project No: **DT4387893**  
 LRTP Ref: 06-09  
 County: MIAMI-DADE  
 Roadway ID:  
 Lanes Exist:  
 Lanes Improved:  
 Lanes Added:  
 Project Length:  
 District: 6

Project Description: **SWEEPING MIAMI-DADE COUNTY**

Type of Work: **ROUTINE MAINTENANCE**      SIS or Non-SIS: **No**

Extra Description:

		Proposed Funding (in \$000s)							All Years
		<2025	2024 - 2025	2025 - 2026	2026 - 2027	2027 - 2028	2028 - 2029	>2029	
PHASE :	Funding Source								
		193	0	0	0	0	0	0	193
<b>MAINTENANCE</b>	<b>Total</b>	<b>193</b>	<b>0</b>	<b>0</b>	<b>0</b>	<b>0</b>	<b>0</b>	<b>0</b>	<b>193</b>

RESPONSIBLE AGENCY: **FDOT**

Item Segment **TOTAL ALL Years ALL Phases:** **\$193**  
 Item Number: **438789**      Item **TOTAL ALL Years ALL Phases ALL Segments:** **\$1,612**

MIAMI-DADE TRANSPORTATION PLANNING ORGANIZATION  
 TRANSPORTATION IMPROVEMENT PROGRAM  
 PRIMARY STATE HIGHWAYS AND INTERMODAL



**MAINTENANCE**

TPO Project No: **DT4387894**  
 LRTP Ref: 06-09  
 County: MIAMI-DADE  
 Roadway ID:  
 Lanes Exist:  
 Lanes Improved:  
 Lanes Added:  
 Project Length:  
 District: 6

Project Description: **SWEEPING MIAMI-DADE COUNTY**

Type of Work: **ROUTINE MAINTENANCE**      SIS or Non-SIS: **No**

Extra Description:

		Proposed Funding (in \$000s)							
PHASE :	Funding Source	<2025	2024 - 2025	2025 - 2026	2026 - 2027	2027 - 2028	2028 - 2029	>2029	All Years
	D	473	237	0	0	0	0	0	710
<b>MAINTENANCE</b>	<b>Total</b>	<b>473</b>	<b>237</b>	<b>0</b>	<b>0</b>	<b>0</b>	<b>0</b>	<b>0</b>	<b>710</b>

RESPONSIBLE AGENCY: **FDOT**

Item Segment TOTAL ALL Years ALL Phases: **\$710**  
 Item Number: **438789**      Item TOTAL ALL Years ALL Phases ALL Segments: **\$1,612**

TPO Project No: **DT4387895**  
 LRTP Ref:  
 County: MIAMI-DADE  
 Roadway ID:  
 Lanes Exist:  
 Lanes Improved:  
 Lanes Added:  
 Project Length:  
 District: 6

Project Description: **SWEEPING MIAMI-DADE COUNTY**

Type of Work: **ROUTINE MAINTENANCE**      SIS or Non-SIS: **No**

Extra Description:

		Proposed Funding (in \$000s)							
PHASE :	Funding Source	<2025	2024 - 2025	2025 - 2026	2026 - 2027	2027 - 2028	2028 - 2029	>2029	All Years
	D	0	0	237	0	0	0	0	237
<b>MAINTENANCE</b>	<b>Total</b>	<b>0</b>	<b>0</b>	<b>237</b>	<b>0</b>	<b>0</b>	<b>0</b>	<b>0</b>	<b>237</b>

RESPONSIBLE AGENCY: **FDOT**

Item Segment TOTAL ALL Years ALL Phases: **\$237**  
 Item Number: **438789**      Item TOTAL ALL Years ALL Phases ALL Segments: **\$1,612**



MIAMI-DADE TRANSPORTATION PLANNING ORGANIZATION  
 TRANSPORTATION IMPROVEMENT PROGRAM  
 PRIMARY STATE HIGHWAYS AND INTERMODAL



**MAINTENANCE**

TPO Project No: **DT4409011**  
 LRTP Ref: 06-09  
 County: MIAMI-DADE  
 Roadway ID:  
 Lanes Exist:  
 Lanes Improved:  
 Lanes Added:  
 Project Length:  
 District: 6

Project Description: **STRUCTURAL REPAIR MIAMI-DADE COUNTY**

Type of Work: **BRIDGE-ROUTINE MAINTENANCE**      SIS or Non-SIS: **No**

Extra Description:

		Proposed Funding (in \$000s)							All Years
		<2025	2024 - 2025	2025 - 2026	2026 - 2027	2027 - 2028	2028 - 2029	>2029	
PHASE :	Funding Source								
		1,350	0	0	0	0	0	0	1,350
<b>MAINTENANCE</b>	<b>Total</b>	<b>1,350</b>	<b>0</b>	<b>0</b>	<b>0</b>	<b>0</b>	<b>0</b>	<b>0</b>	<b>1,350</b>

RESPONSIBLE AGENCY: **FDOT**

Item Segment TOTAL ALL Years ALL Phases: **\$1,350**  
 Item Number: **440901**      Item TOTAL ALL Years ALL Phases ALL Segments: **\$6,350**

TPO Project No: **DT4409012**  
 LRTP Ref: 06-09  
 County: MIAMI-DADE  
 Roadway ID:  
 Lanes Exist:  
 Lanes Improved:  
 Lanes Added:  
 Project Length:  
 District: 6

Project Description: **STRUCTURAL REPAIR MIAMI-DADE COUNTY**

Type of Work: **BRIDGE-ROUTINE MAINTENANCE**      SIS or Non-SIS: **No**

Extra Description:

		Proposed Funding (in \$000s)							All Years
		<2025	2024 - 2025	2025 - 2026	2026 - 2027	2027 - 2028	2028 - 2029	>2029	
PHASE :	Funding Source								
		1,500	0	0	0	0	0	0	1,500
<b>MAINTENANCE</b>	<b>Total</b>	<b>1,500</b>	<b>0</b>	<b>0</b>	<b>0</b>	<b>0</b>	<b>0</b>	<b>0</b>	<b>1,500</b>

RESPONSIBLE AGENCY: **FDOT**

Item Segment TOTAL ALL Years ALL Phases: **\$1,500**  
 Item Number: **440901**      Item TOTAL ALL Years ALL Phases ALL Segments: **\$6,350**

MIAMI-DADE TRANSPORTATION PLANNING ORGANIZATION  
 TRANSPORTATION IMPROVEMENT PROGRAM  
 PRIMARY STATE HIGHWAYS AND INTERMODAL



**MAINTENANCE**

TPO Project No: **DT4409013**  
 LRTP Ref: 06-09  
 County: MIAMI-DADE  
 Roadway ID:  
 Lanes Exist:  
 Lanes Improved:  
 Lanes Added:  
 Project Length:  
 District: 6

Project Description: **STRUCTURAL REPAIR MIAMI-DADE COUNTY**

Type of Work: **BRIDGE-ROUTINE MAINTENANCE**      SIS or Non-SIS: **No**

Extra Description:

		Proposed Funding (in \$000s)							All Years
		<2025	2024 - 2025	2025 - 2026	2026 - 2027	2027 - 2028	2028 - 2029	>2029	
PHASE :	Funding Source								
	D	1,000	500	0	0	0	0	0	1,500
<b>MAINTENANCE</b>	<b>Total</b>	<b>1,000</b>	<b>500</b>	<b>0</b>	<b>0</b>	<b>0</b>	<b>0</b>	<b>0</b>	<b>1,500</b>

RESPONSIBLE AGENCY: **FDOT**

Item Segment **TOTAL ALL Years ALL Phases:** **\$1,500**  
 Item Number: **440901**      Item **TOTAL ALL Years ALL Phases ALL Segments:** **\$6,350**

TPO Project No: **DT4409014**  
 LRTP Ref: 06-09  
 County: MIAMI-DADE  
 Roadway ID:  
 Lanes Exist:  
 Lanes Improved:  
 Lanes Added:  
 Project Length:  
 District: 6

Project Description: **STRUCTURAL REPAIR MIAMI-DADE COUNTY**

Type of Work: **BRIDGE-ROUTINE MAINTENANCE**      SIS or Non-SIS: **No**

Extra Description:

		Proposed Funding (in \$000s)							All Years
		<2025	2024 - 2025	2025 - 2026	2026 - 2027	2027 - 2028	2028 - 2029	>2029	
PHASE :	Funding Source								
	D	0	0	500	500	500	0	0	1,500
<b>MAINTENANCE</b>	<b>Total</b>	<b>0</b>	<b>0</b>	<b>500</b>	<b>500</b>	<b>500</b>	<b>0</b>	<b>0</b>	<b>1,500</b>

RESPONSIBLE AGENCY: **FDOT**

Item Segment **TOTAL ALL Years ALL Phases:** **\$1,500**  
 Item Number: **440901**      Item **TOTAL ALL Years ALL Phases ALL Segments:** **\$6,350**

MIAMI-DADE TRANSPORTATION PLANNING ORGANIZATION  
 TRANSPORTATION IMPROVEMENT PROGRAM  
 PRIMARY STATE HIGHWAYS AND INTERMODAL



**MAINTENANCE**

TPO Project No: **DT4409015**  
 LRTP Ref: \_\_\_\_\_  
 County: MIAMI-DADE  
 Roadway ID: \_\_\_\_\_  
 Lanes Exist: \_\_\_\_\_  
 Lanes Improved: \_\_\_\_\_  
 Lanes Added: \_\_\_\_\_  
 Project Length: \_\_\_\_\_  
 District: 6

Project Description: **STRUCTURAL REPAIR MIAMI-DADE COUNTY**

Type of Work: **BRIDGE-ROUTINE MAINTENANCE**      SIS or Non-SIS: **No**

Extra Description: \_\_\_\_\_

		Proposed Funding (in \$000s)							All Years
		<2025	2024 - 2025	2025 - 2026	2026 - 2027	2027 - 2028	2028 - 2029	>2029	
PHASE :	Funding Source								
	D	0	0	0	0	0	500	0	500
<b>MAINTENANCE</b>	<b>Total</b>	<b>0</b>	<b>0</b>	<b>0</b>	<b>0</b>	<b>0</b>	<b>500</b>	<b>0</b>	<b>500</b>

RESPONSIBLE AGENCY: **FDOT**

Item Segment **TOTAL ALL Years ALL Phases:**      **\$500**  
 Item Number: **440901**      Item **TOTAL ALL Years ALL Phases ALL Segments:**      **\$6,350**

TPO Project No: **DT4409261**  
 LRTP Ref: 06-09  
 County: MIAMI-DADE  
 Roadway ID: \_\_\_\_\_  
 Lanes Exist: \_\_\_\_\_  
 Lanes Improved: \_\_\_\_\_  
 Lanes Added: \_\_\_\_\_  
 Project Length: \_\_\_\_\_  
 District: 6

Project Description: **MOWING KROME AVENUE MIAMI-DADE COUNTY**

Type of Work: **ROUTINE MAINTENANCE**      SIS or Non-SIS: **No**

Extra Description: \_\_\_\_\_

		Proposed Funding (in \$000s)							All Years
		<2025	2024 - 2025	2025 - 2026	2026 - 2027	2027 - 2028	2028 - 2029	>2029	
PHASE :	Funding Source								
		191	0	0	0	0	0	0	191
<b>MAINTENANCE</b>	<b>Total</b>	<b>191</b>	<b>0</b>	<b>0</b>	<b>0</b>	<b>0</b>	<b>0</b>	<b>0</b>	<b>191</b>

RESPONSIBLE AGENCY: **FDOT**

Item Segment **TOTAL ALL Years ALL Phases:**      **\$191**  
 Item Number: **440926**      Item **TOTAL ALL Years ALL Phases ALL Segments:**      **\$2,094**

MIAMI-DADE TRANSPORTATION PLANNING ORGANIZATION  
 TRANSPORTATION IMPROVEMENT PROGRAM  
 PRIMARY STATE HIGHWAYS AND INTERMODAL



**MAINTENANCE**

TPO Project No: **DT4409262**  
 LRTP Ref: 06-09  
 County: MIAMI-DADE  
 Roadway ID:  
 Lanes Exist:  
 Lanes Improved:  
 Lanes Added:  
 Project Length:  
 District: 6

Project Description: **MOWING KROME AVENUE MIAMI-DADE COUNTY**

Type of Work: **ROUTINE MAINTENANCE**      SIS or Non-SIS: **No**  
 Extra Description:

		Proposed Funding (in \$000s)							All Years
		<2025	2024 - 2025	2025 - 2026	2026 - 2027	2027 - 2028	2028 - 2029	>2029	
PHASE :	Funding Source								
		159	0	0	0	0	0	0	159
<b>MAINTENANCE</b>	<b>Total</b>	<b>159</b>	<b>0</b>	<b>0</b>	<b>0</b>	<b>0</b>	<b>0</b>	<b>0</b>	<b>159</b>

RESPONSIBLE AGENCY: **FDOT**

Item Segment **TOTAL ALL Years ALL Phases:**      **\$159**

Item Number: **440926**      Item **TOTAL ALL Years ALL Phases ALL Segments:**      **\$2,094**

TPO Project No: **DT4409265**  
 LRTP Ref: 06-09  
 County: MIAMI-DADE  
 Roadway ID:  
 Lanes Exist:  
 Lanes Improved:  
 Lanes Added:  
 Project Length:  
 District: 6

Project Description: **MOWING KROME AVENUE MIAMI-DADE COUNTY**

Type of Work: **ROUTINE MAINTENANCE**      SIS or Non-SIS: **No**  
 Extra Description:

		Proposed Funding (in \$000s)							All Years
		<2025	2024 - 2025	2025 - 2026	2026 - 2027	2027 - 2028	2028 - 2029	>2029	
PHASE :	Funding Source								
		361	0	0	0	0	0	0	361
<b>MAINTENANCE</b>	<b>Total</b>	<b>361</b>	<b>0</b>	<b>0</b>	<b>0</b>	<b>0</b>	<b>0</b>	<b>0</b>	<b>361</b>

RESPONSIBLE AGENCY: **FDOT**

Item Segment **TOTAL ALL Years ALL Phases:**      **\$361**

Item Number: **440926**      Item **TOTAL ALL Years ALL Phases ALL Segments:**      **\$2,094**

MIAMI-DADE TRANSPORTATION PLANNING ORGANIZATION  
 TRANSPORTATION IMPROVEMENT PROGRAM  
 PRIMARY STATE HIGHWAYS AND INTERMODAL



**MAINTENANCE**

TPO Project No: **DT4409266**  
 LRTP Ref: 06-09  
 County: MIAMI-DADE  
 Roadway ID:  
 Lanes Exist:  
 Lanes Improved:  
 Lanes Added:  
 Project Length:  
 District: 6

Project Description: **MOWING KROME AVENUE MIAMI-DADE COUNTY**

Type of Work: **ROUTINE MAINTENANCE**      SIS or Non-SIS: **No**  
 Extra Description:

PHASE :		Proposed Funding (in \$000s)							All Years	
		Funding Source	<2025	2024 - 2025	2025 - 2026	2026 - 2027	2027 - 2028	2028 - 2029		>2029
			234	0	0	0	0	0	0	234
<b>MAINTENANCE</b>	<b>Total</b>		<b>234</b>	<b>0</b>	<b>0</b>	<b>0</b>	<b>0</b>	<b>0</b>	<b>0</b>	<b>234</b>

RESPONSIBLE AGENCY: **FDOT**

Item Segment TOTAL ALL Years ALL Phases: **\$234**  
 Item Number: **440926**      Item TOTAL ALL Years ALL Phases ALL Segments: **\$2,094**

TPO Project No: **DT4409267**  
 LRTP Ref: 06-09  
 County: MIAMI-DADE  
 Roadway ID:  
 Lanes Exist:  
 Lanes Improved:  
 Lanes Added:  
 Project Length:  
 District: 6

Project Description: **LITTER REMOVAL AND MOWING KROME AVE MIAMI-DADE COUNTY**

Type of Work: **ROUTINE MAINTENANCE**      SIS or Non-SIS: **No**  
 Extra Description:

PHASE :		Proposed Funding (in \$000s)							All Years	
		Funding Source	<2025	2024 - 2025	2025 - 2026	2026 - 2027	2027 - 2028	2028 - 2029		>2029
		D	799	0	350	0	0	0	0	1,149
<b>MAINTENANCE</b>	<b>Total</b>		<b>799</b>	<b>0</b>	<b>350</b>	<b>0</b>	<b>0</b>	<b>0</b>	<b>0</b>	<b>1,149</b>

RESPONSIBLE AGENCY: **FDOT**

Item Segment TOTAL ALL Years ALL Phases: **\$1,149**  
 Item Number: **440926**      Item TOTAL ALL Years ALL Phases ALL Segments: **\$2,094**

MIAMI-DADE TRANSPORTATION PLANNING ORGANIZATION  
 TRANSPORTATION IMPROVEMENT PROGRAM  
 PRIMARY STATE HIGHWAYS AND INTERMODAL



**MAINTENANCE**

TPO Project No: **DT4409271**  
 LRTP Ref: 06-09  
 County: MIAMI-DADE  
 Roadway ID:  
 Lanes Exist:  
 Lanes Improved:  
 Lanes Added:  
 Project Length:  
 District: 6

Project Description: **MOWING TAMIAMI TRAIL MIAMI-DADE COUNTY**

Type of Work: **ROUTINE MAINTENANCE**      SIS or Non-SIS: **No**  
 Extra Description:

		Proposed Funding (in \$000s)							
PHASE :	Funding Source	<2025	2024 - 2025	2025 - 2026	2026 - 2027	2027 - 2028	2028 - 2029	>2029	All Years
		176	0	0	0	0	0	0	176
<b>MAINTENANCE</b>	<b>Total</b>	<b>176</b>	<b>0</b>	<b>0</b>	<b>0</b>	<b>0</b>	<b>0</b>	<b>0</b>	<b>176</b>

RESPONSIBLE AGENCY: **FDOT**

Item Segment TOTAL ALL Years ALL Phases: **\$176**  
 Item Number: **440927**      Item TOTAL ALL Years ALL Phases ALL Segments: **\$856**

TPO Project No: **DT4409272**  
 LRTP Ref: 06-09  
 County: MIAMI-DADE  
 Roadway ID:  
 Lanes Exist:  
 Lanes Improved:  
 Lanes Added:  
 Project Length:  
 District: 6

Project Description: **MOWING TAMIAMI TRAIL MIAMI-DADE COUNTY**

Type of Work: **ROUTINE MAINTENANCE**      SIS or Non-SIS: **No**  
 Extra Description:

		Proposed Funding (in \$000s)							
PHASE :	Funding Source	<2025	2024 - 2025	2025 - 2026	2026 - 2027	2027 - 2028	2028 - 2029	>2029	All Years
		177	0	0	0	0	0	0	177
<b>MAINTENANCE</b>	<b>Total</b>	<b>177</b>	<b>0</b>	<b>0</b>	<b>0</b>	<b>0</b>	<b>0</b>	<b>0</b>	<b>177</b>

RESPONSIBLE AGENCY: **FDOT**

Item Segment TOTAL ALL Years ALL Phases: **\$177**  
 Item Number: **440927**      Item TOTAL ALL Years ALL Phases ALL Segments: **\$856**

MIAMI-DADE TRANSPORTATION PLANNING ORGANIZATION  
 TRANSPORTATION IMPROVEMENT PROGRAM  
 PRIMARY STATE HIGHWAYS AND INTERMODAL



**MAINTENANCE**

TPO Project No: **DT4409273**  
 LRTP Ref: 06-09  
 County: MIAMI-DADE  
 Roadway ID:  
 Lanes Exist:  
 Lanes Improved:  
 Lanes Added:  
 Project Length:  
 District: 6

Project Description: **MOWING TAMIAMI TRAIL MIAMI-DADE COUNTY**

Type of Work: **ROUTINE MAINTENANCE**      SIS or Non-SIS: **No**  
 Extra Description:

		Proposed Funding (in \$000s)							All Years
		<2025	2024 - 2025	2025 - 2026	2026 - 2027	2027 - 2028	2028 - 2029	>2029	
PHASE :	Funding Source								
		145	0	0	0	0	0	0	145
<b>MAINTENANCE</b>	<b>Total</b>	<b>145</b>	<b>0</b>	<b>0</b>	<b>0</b>	<b>0</b>	<b>0</b>	<b>0</b>	<b>145</b>

RESPONSIBLE AGENCY: **FDOT**

Item Segment **TOTAL ALL Years ALL Phases:** **\$145**  
 Item Number: **440927**      Item **TOTAL ALL Years ALL Phases ALL Segments:** **\$856**

TPO Project No: **DT4409274**  
 LRTP Ref: 06-09  
 County: MIAMI-DADE  
 Roadway ID:  
 Lanes Exist:  
 Lanes Improved:  
 Lanes Added:  
 Project Length:  
 District: 6

Project Description: **MOWING TAMIAMI TRAIL MIAMI-DADE COUNTY**

Type of Work: **ROUTINE MAINTENANCE**      SIS or Non-SIS: **No**  
 Extra Description:

		Proposed Funding (in \$000s)							All Years
		<2025	2024 - 2025	2025 - 2026	2026 - 2027	2027 - 2028	2028 - 2029	>2029	
PHASE :	Funding Source								
		198	0	0	0	0	0	0	198
<b>MAINTENANCE</b>	<b>Total</b>	<b>198</b>	<b>0</b>	<b>0</b>	<b>0</b>	<b>0</b>	<b>0</b>	<b>0</b>	<b>198</b>

RESPONSIBLE AGENCY: **FDOT**

Item Segment **TOTAL ALL Years ALL Phases:** **\$198**  
 Item Number: **440927**      Item **TOTAL ALL Years ALL Phases ALL Segments:** **\$856**

MIAMI-DADE TRANSPORTATION PLANNING ORGANIZATION  
 TRANSPORTATION IMPROVEMENT PROGRAM  
 PRIMARY STATE HIGHWAYS AND INTERMODAL



**MAINTENANCE**

TPO Project No: **DT4409275**  
 LRTP Ref: 06-09  
 County: MIAMI-DADE  
 Roadway ID:  
 Lanes Exist:  
 Lanes Improved:  
 Lanes Added:  
 Project Length:  
 District: 6

Project Description: **LITTER REMOVAL AND MOWING  
 TAMIAMI TRAIL MIAMI-DADE COUNTY**

Type of Work: **ROUTINE MAINTENANCE**      SIS or Non-SIS: **No**  
 Extra Description:

		Proposed Funding (in \$000s)							
PHASE :	Funding Source	<2025	2024 - 2025	2025 - 2026	2026 - 2027	2027 - 2028	2028 - 2029	>2029	All Years
	D	0	160	0	0	0	0	0	160
<b>MAINTENANCE</b>	<b>Total</b>	<b>0</b>	<b>160</b>	<b>0</b>	<b>0</b>	<b>0</b>	<b>0</b>	<b>0</b>	<b>160</b>

RESPONSIBLE AGENCY: **FDOT**

Item Segment TOTAL ALL Years ALL Phases: **\$160**  
 Item Number: **440927**      Item TOTAL ALL Years ALL Phases ALL Segments: **\$856**

TPO Project No: **DT4409491**  
 LRTP Ref: 06-09  
 County: MIAMI-DADE  
 Roadway ID:  
 Lanes Exist:  
 Lanes Improved:  
 Lanes Added:  
 Project Length:  
 District: 6

Project Description: **STRIPING MIAMI-DADE COUNTYWIDE**

Type of Work: **ROUTINE MAINTENANCE**      SIS or Non-SIS: **No**  
 Extra Description:

		Proposed Funding (in \$000s)							
PHASE :	Funding Source	<2025	2024 - 2025	2025 - 2026	2026 - 2027	2027 - 2028	2028 - 2029	>2029	All Years
		208	0	0	0	0	0	0	208
<b>MAINTENANCE</b>	<b>Total</b>	<b>208</b>	<b>0</b>	<b>0</b>	<b>0</b>	<b>0</b>	<b>0</b>	<b>0</b>	<b>208</b>

RESPONSIBLE AGENCY: **FDOT**

Item Segment TOTAL ALL Years ALL Phases: **\$208**  
 Item Number: **440949**      Item TOTAL ALL Years ALL Phases ALL Segments: **\$1,188**



MIAMI-DADE TRANSPORTATION PLANNING ORGANIZATION  
 TRANSPORTATION IMPROVEMENT PROGRAM  
 PRIMARY STATE HIGHWAYS AND INTERMODAL



**MAINTENANCE**

TPO Project No: **DT4409492**  
 LRTP Ref: 06-09  
 County: MIAMI-DADE  
 Roadway ID:  
 Lanes Exist:  
 Lanes Improved:  
 Lanes Added:  
 Project Length:  
 District: 6

Project Description: **STRIPING MIAMI-DADE COUNTY**

Type of Work: **ROUTINE MAINTENANCE**      SIS or Non-SIS: **No**

Extra Description:

		Proposed Funding (in \$000s)							All Years
		<2025	2024 - 2025	2025 - 2026	2026 - 2027	2027 - 2028	2028 - 2029	>2029	
PHASE :	Funding Source								
		150	0	0	0	0	0	0	150
<b>MAINTENANCE</b>	<b>Total</b>	<b>150</b>	<b>0</b>	<b>0</b>	<b>0</b>	<b>0</b>	<b>0</b>	<b>0</b>	<b>150</b>

RESPONSIBLE AGENCY: **FDOT**

Item Segment **TOTAL ALL Years ALL Phases:** **\$150**  
 Item Number: **440949**      Item **TOTAL ALL Years ALL Phases ALL Segments:** **\$1,188**

TPO Project No: **DT4409493**  
 LRTP Ref: 06-09  
 County: MIAMI-DADE  
 Roadway ID:  
 Lanes Exist:  
 Lanes Improved:  
 Lanes Added:  
 Project Length:  
 District: 6

Project Description: **STRIPING PREFORMED MIAMI-DADE COUNTY**

Type of Work: **ROUTINE MAINTENANCE**      SIS or Non-SIS: **No**

Extra Description:

		Proposed Funding (in \$000s)							All Years
		<2025	2024 - 2025	2025 - 2026	2026 - 2027	2027 - 2028	2028 - 2029	>2029	
PHASE :	Funding Source								
		150	0	0	0	0	0	0	150
<b>MAINTENANCE</b>	<b>Total</b>	<b>150</b>	<b>0</b>	<b>0</b>	<b>0</b>	<b>0</b>	<b>0</b>	<b>0</b>	<b>150</b>

RESPONSIBLE AGENCY: **FDOT**

Item Segment **TOTAL ALL Years ALL Phases:** **\$150**  
 Item Number: **440949**      Item **TOTAL ALL Years ALL Phases ALL Segments:** **\$1,188**

MIAMI-DADE TRANSPORTATION PLANNING ORGANIZATION  
 TRANSPORTATION IMPROVEMENT PROGRAM  
 PRIMARY STATE HIGHWAYS AND INTERMODAL



**MAINTENANCE**

TPO Project No: **DT4409494**  
 LRTP Ref: 06-09  
 County: MIAMI-DADE  
 Roadway ID:  
 Lanes Exist:  
 Lanes Improved:  
 Lanes Added:  
 Project Length:  
 District: 6

Project Description: **STRIPING PREFORMED MIAMI-DADE COUNTY**

Type of Work: **ROUTINE MAINTENANCE**      SIS or Non-SIS: **No**  
 Extra Description:

		Proposed Funding (in \$000s)							All Years
		<2025	2024 - 2025	2025 - 2026	2026 - 2027	2027 - 2028	2028 - 2029	>2029	
PHASE :	Funding Source								
		340	0	0	0	0	0	0	340
<b>MAINTENANCE</b>	<b>Total</b>	<b>340</b>	<b>0</b>	<b>0</b>	<b>0</b>	<b>0</b>	<b>0</b>	<b>0</b>	<b>340</b>

RESPONSIBLE AGENCY: **FDOT**

Item Segment **TOTAL ALL Years ALL Phases:** **\$340**  
 Item Number: **440949**      Item **TOTAL ALL Years ALL Phases ALL Segments:** **\$1,188**

TPO Project No: **DT4409495**  
 LRTP Ref: 06-09  
 County: MIAMI-DADE  
 Roadway ID:  
 Lanes Exist:  
 Lanes Improved:  
 Lanes Added:  
 Project Length:  
 District: 6

Project Description: **STRIPING PREFORMED MIAMI-DADE COUNTY**

Type of Work: **ROUTINE MAINTENANCE**      SIS or Non-SIS: **No**  
 Extra Description:

		Proposed Funding (in \$000s)							All Years
		<2025	2024 - 2025	2025 - 2026	2026 - 2027	2027 - 2028	2028 - 2029	>2029	
PHASE :	Funding Source								
	D	0	340	0	0	0	0	0	340
<b>MAINTENANCE</b>	<b>Total</b>	<b>0</b>	<b>340</b>	<b>0</b>	<b>0</b>	<b>0</b>	<b>0</b>	<b>0</b>	<b>340</b>

RESPONSIBLE AGENCY: **FDOT**

Item Segment **TOTAL ALL Years ALL Phases:** **\$340**  
 Item Number: **440949**      Item **TOTAL ALL Years ALL Phases ALL Segments:** **\$1,188**

MIAMI-DADE TRANSPORTATION PLANNING ORGANIZATION  
 TRANSPORTATION IMPROVEMENT PROGRAM  
 PRIMARY STATE HIGHWAYS AND INTERMODAL



**MAINTENANCE**

TPO Project No: **DT4442311**  
 LRTP Ref: 06-09  
 County: MIAMI-DADE  
 Roadway ID:  
 Lanes Exist:  
 Lanes Improved:  
 Lanes Added:  
 Project Length:  
 District: 6

Project Description: **DRAINAGE CLEANING MIAMI-DADE COUNTY**

Type of Work: **ROUTINE MAINTENANCE**      SIS or Non-SIS: **No**  
 Extra Description:

		Proposed Funding (in \$000s)							All Years
		<2025	2024 - 2025	2025 - 2026	2026 - 2027	2027 - 2028	2028 - 2029	>2029	
PHASE :	Funding Source								
		400	0	0	0	0	0	0	400
<b>MAINTENANCE</b>	<b>Total</b>	<b>400</b>	<b>0</b>	<b>0</b>	<b>0</b>	<b>0</b>	<b>0</b>	<b>0</b>	<b>400</b>

RESPONSIBLE AGENCY: **FDOT**

Item Segment **TOTAL ALL Years ALL Phases:** **\$400**  
 Item Number: **444231**      Item **TOTAL ALL Years ALL Phases ALL Segments:** **\$1,150**

TPO Project No: **DT4442312**  
 LRTP Ref: 06-09  
 County: MIAMI-DADE  
 Roadway ID:  
 Lanes Exist:  
 Lanes Improved:  
 Lanes Added:  
 Project Length:  
 District: 6

Project Description: **DRAINAGE CLEANING MIAMI-DADE COUNTY**

Type of Work: **ROUTINE MAINTENANCE**      SIS or Non-SIS: **No**  
 Extra Description:

		Proposed Funding (in \$000s)							All Years
		<2025	2024 - 2025	2025 - 2026	2026 - 2027	2027 - 2028	2028 - 2029	>2029	
PHASE :	Funding Source								
	D	250	250	250	0	0	0	0	750
<b>MAINTENANCE</b>	<b>Total</b>	<b>250</b>	<b>250</b>	<b>250</b>	<b>0</b>	<b>0</b>	<b>0</b>	<b>0</b>	<b>750</b>

RESPONSIBLE AGENCY: **FDOT**

Item Segment **TOTAL ALL Years ALL Phases:** **\$750**  
 Item Number: **444231**      Item **TOTAL ALL Years ALL Phases ALL Segments:** **\$1,150**

MIAMI-DADE TRANSPORTATION PLANNING ORGANIZATION  
 TRANSPORTATION IMPROVEMENT PROGRAM  
 PRIMARY STATE HIGHWAYS AND INTERMODAL



**MAINTENANCE**

TPO Project No: **DT4442321**  
 LRTP Ref: 06-09  
 County: MIAMI-DADE  
 Roadway ID:  
 Lanes Exist:  
 Lanes Improved:  
 Lanes Added:  
 Project Length:  
 District: 6

Project Description: **DRAINAGE CLEANING MIAMI-DADE COUNTY**

Type of Work: **ROUTINE MAINTENANCE**      SIS or Non-SIS: **No**  
 Extra Description:

		Proposed Funding (in \$000s)							All Years
		<2025	2024 - 2025	2025 - 2026	2026 - 2027	2027 - 2028	2028 - 2029	>2029	
PHASE :	Funding Source								
		600	0	0	0	0	0	0	600
<b>MAINTENANCE</b>	<b>Total</b>	<b>600</b>	<b>0</b>	<b>0</b>	<b>0</b>	<b>0</b>	<b>0</b>	<b>0</b>	<b>600</b>

RESPONSIBLE AGENCY: **FDOT**

Item Segment **TOTAL ALL Years ALL Phases:** **\$600**  
 Item Number: **444232**      Item **TOTAL ALL Years ALL Phases ALL Segments:** **\$1,350**

TPO Project No: **DT4442322**  
 LRTP Ref: 06-09  
 County: MIAMI-DADE  
 Roadway ID:  
 Lanes Exist:  
 Lanes Improved:  
 Lanes Added:  
 Project Length:  
 District: 6

Project Description: **DRAINAGE CLEANING MIAMI-DADE COUNTY**

Type of Work: **ROUTINE MAINTENANCE**      SIS or Non-SIS: **No**  
 Extra Description:

		Proposed Funding (in \$000s)							All Years
		<2025	2024 - 2025	2025 - 2026	2026 - 2027	2027 - 2028	2028 - 2029	>2029	
PHASE :	Funding Source								
	D	250	250	250	0	0	0	0	750
<b>MAINTENANCE</b>	<b>Total</b>	<b>250</b>	<b>250</b>	<b>250</b>	<b>0</b>	<b>0</b>	<b>0</b>	<b>0</b>	<b>750</b>

RESPONSIBLE AGENCY: **FDOT**

Item Segment **TOTAL ALL Years ALL Phases:** **\$750**  
 Item Number: **444232**      Item **TOTAL ALL Years ALL Phases ALL Segments:** **\$1,350**

MIAMI-DADE TRANSPORTATION PLANNING ORGANIZATION  
 TRANSPORTATION IMPROVEMENT PROGRAM  
 PRIMARY STATE HIGHWAYS AND INTERMODAL



**MAINTENANCE**

TPO Project No: **DT4442451**  
 LRTP Ref: 06-09  
 County: MIAMI-DADE  
 Roadway ID:  
 Lanes Exist:  
 Lanes Improved:  
 Lanes Added:  
 Project Length:  
 District: 6

Project Description: **POWER SHEARING MIAMI-DADE COUNTY**

Type of Work: **ROUTINE MAINTENANCE**      SIS or Non-SIS: **No**  
 Extra Description:

		Proposed Funding (in \$000s)							All Years
		<2025	2024 - 2025	2025 - 2026	2026 - 2027	2027 - 2028	2028 - 2029	>2029	
PHASE :	Funding Source								
		250	0	0	0	0	0	0	250
<b>MAINTENANCE</b>	<b>Total</b>	<b>250</b>	<b>0</b>	<b>0</b>	<b>0</b>	<b>0</b>	<b>0</b>	<b>0</b>	<b>250</b>

RESPONSIBLE AGENCY: **FDOT**

Item Segment **TOTAL ALL Years ALL Phases:** **\$250**  
 Item Number: **444245**      Item **TOTAL ALL Years ALL Phases ALL Segments:** **\$750**

TPO Project No: **DT4442452**  
 LRTP Ref: 06-09  
 County: MIAMI-DADE  
 Roadway ID:  
 Lanes Exist:  
 Lanes Improved:  
 Lanes Added:  
 Project Length:  
 District: 6

Project Description: **POWER SHEARING MIAMI-DADE COUNTY**

Type of Work: **ROUTINE MAINTENANCE**      SIS or Non-SIS: **No**  
 Extra Description:

		Proposed Funding (in \$000s)							All Years
		<2025	2024 - 2025	2025 - 2026	2026 - 2027	2027 - 2028	2028 - 2029	>2029	
PHASE :	Funding Source								
		250	0	0	0	0	0	0	250
<b>MAINTENANCE</b>	<b>Total</b>	<b>250</b>	<b>0</b>	<b>0</b>	<b>0</b>	<b>0</b>	<b>0</b>	<b>0</b>	<b>250</b>

RESPONSIBLE AGENCY: **FDOT**

Item Segment **TOTAL ALL Years ALL Phases:** **\$250**  
 Item Number: **444245**      Item **TOTAL ALL Years ALL Phases ALL Segments:** **\$750**

MIAMI-DADE TRANSPORTATION PLANNING ORGANIZATION  
 TRANSPORTATION IMPROVEMENT PROGRAM  
 PRIMARY STATE HIGHWAYS AND INTERMODAL



**MAINTENANCE**

TPO Project No: **DT4442453**  
 LRTP Ref: 06-09  
 County: MIAMI-DADE  
 Roadway ID:  
 Lanes Exist:  
 Lanes Improved:  
 Lanes Added:  
 Project Length:  
 District: 6

Project Description: **POWER SHEARING MIAMI-DADE COUNTY**

Type of Work: **ROUTINE MAINTENANCE**      SIS or Non-SIS: **No**  
 Extra Description:

		Proposed Funding (in \$000s)							All Years
		<2025	2024 - 2025	2025 - 2026	2026 - 2027	2027 - 2028	2028 - 2029	>2029	
PHASE :	Funding Source								
	D	0	250	0	0	0	0	0	250
<b>MAINTENANCE</b>	<b>Total</b>	<b>0</b>	<b>250</b>	<b>0</b>	<b>0</b>	<b>0</b>	<b>0</b>	<b>0</b>	<b>250</b>

RESPONSIBLE AGENCY: **FDOT**

Item Segment **TOTAL ALL Years ALL Phases:** **\$250**  
 Item Number: **444245**      Item **TOTAL ALL Years ALL Phases ALL Segments:** **\$750**

TPO Project No: **DT4442461**  
 LRTP Ref: 06-09  
 County: MIAMI-DADE  
 Roadway ID:  
 Lanes Exist:  
 Lanes Improved:  
 Lanes Added:  
 Project Length:  
 District: 6

Project Description: **TREE TRIMMING MIAMI-DADE COUNTY**

Type of Work: **ROUTINE MAINTENANCE**      SIS or Non-SIS: **No**  
 Extra Description:

		Proposed Funding (in \$000s)							All Years
		<2025	2024 - 2025	2025 - 2026	2026 - 2027	2027 - 2028	2028 - 2029	>2029	
PHASE :	Funding Source								
		450	0	0	0	0	0	0	450
<b>MAINTENANCE</b>	<b>Total</b>	<b>450</b>	<b>0</b>	<b>0</b>	<b>0</b>	<b>0</b>	<b>0</b>	<b>0</b>	<b>450</b>

RESPONSIBLE AGENCY: **FDOT**

Item Segment **TOTAL ALL Years ALL Phases:** **\$450**  
 Item Number: **444246**      Item **TOTAL ALL Years ALL Phases ALL Segments:** **\$1,125**

MIAMI-DADE TRANSPORTATION PLANNING ORGANIZATION  
 TRANSPORTATION IMPROVEMENT PROGRAM  
 PRIMARY STATE HIGHWAYS AND INTERMODAL



**MAINTENANCE**

TPO Project No: **DT4442462**  
 LRTP Ref: 06-09  
 County: MIAMI-DADE  
 Roadway ID:  
 Lanes Exist:  
 Lanes Improved:  
 Lanes Added:  
 Project Length:  
 District: 6

Project Description: **TREE TRIMMING AND REMOVAL MIAMI-DADE COUNTY**

Type of Work: **ROUTINE MAINTENANCE**      SIS or Non-SIS: **No**  
 Extra Description:

		Proposed Funding (in \$000s)							
		<2025	2024 - 2025	2025 - 2026	2026 - 2027	2027 - 2028	2028 - 2029	>2029	All Years
PHASE :	Funding Source								
	D	225	225	225	0	0	0	0	675
<b>MAINTENANCE</b>	<b>Total</b>	<b>225</b>	<b>225</b>	<b>225</b>	<b>0</b>	<b>0</b>	<b>0</b>	<b>0</b>	<b>675</b>

RESPONSIBLE AGENCY: **FDOT**

Item Segment **TOTAL ALL Years ALL Phases:** **\$675**  
 Item Number: **444246**      Item **TOTAL ALL Years ALL Phases ALL Segments:** **\$1,125**

TPO Project No: **DT4442481**  
 LRTP Ref: 06-09  
 County: MIAMI-DADE  
 Roadway ID:  
 Lanes Exist:  
 Lanes Improved:  
 Lanes Added:  
 Project Length:  
 District: 6

Project Description: **RPM AND DELINEATOR INSTALLATION MIAMI-DADE COUNTY**

Type of Work: **ROUTINE MAINTENANCE**      SIS or Non-SIS: **No**  
 Extra Description:

		Proposed Funding (in \$000s)							
		<2025	2024 - 2025	2025 - 2026	2026 - 2027	2027 - 2028	2028 - 2029	>2029	All Years
PHASE :	Funding Source								
		900	0	0	0	0	0	0	900
<b>MAINTENANCE</b>	<b>Total</b>	<b>900</b>	<b>0</b>	<b>0</b>	<b>0</b>	<b>0</b>	<b>0</b>	<b>0</b>	<b>900</b>

RESPONSIBLE AGENCY: **FDOT**

Item Segment **TOTAL ALL Years ALL Phases:** **\$900**  
 Item Number: **444248**      Item **TOTAL ALL Years ALL Phases ALL Segments:** **\$2,365**

MIAMI-DADE TRANSPORTATION PLANNING ORGANIZATION  
 TRANSPORTATION IMPROVEMENT PROGRAM  
 PRIMARY STATE HIGHWAYS AND INTERMODAL



**MAINTENANCE**

TPO Project No: **DT4442482**  
 LRTP Ref: 06-09  
 County: MIAMI-DADE  
 Roadway ID:  
 Lanes Exist:  
 Lanes Improved:  
 Lanes Added:  
 Project Length:  
 District: 6

Project Description: **RPM AND DELINEATOR INSTALLATION  
 MIAMI-DADE COUNTY**

Type of Work: **ROUTINE MAINTENANCE**      SIS or Non-SIS: **No**  
 Extra Description:

		Proposed Funding (in \$000s)							All Years
		<2025	2024 - 2025	2025 - 2026	2026 - 2027	2027 - 2028	2028 - 2029	>2029	
PHASE :	Funding Source								
		265	0	0	0	0	0	0	265
<b>MAINTENANCE</b>	<b>Total</b>	<b>265</b>	<b>0</b>	<b>0</b>	<b>0</b>	<b>0</b>	<b>0</b>	<b>0</b>	<b>265</b>

RESPONSIBLE AGENCY: **FDOT**

Item Segment **TOTAL ALL Years ALL Phases:** **\$265**  
 Item Number: **444248**      Item **TOTAL ALL Years ALL Phases ALL Segments:** **\$2,365**

TPO Project No: **DT4442483**  
 LRTP Ref: 06-09  
 County: MIAMI-DADE  
 Roadway ID:  
 Lanes Exist:  
 Lanes Improved:  
 Lanes Added:  
 Project Length:  
 District: 6

Project Description: **RPM AND DELINEATOR INSTALLATION  
 MIAMI-DADE COUNTY**

Type of Work: **ROUTINE MAINTENANCE**      SIS or Non-SIS: **No**  
 Extra Description:

		Proposed Funding (in \$000s)							All Years
		<2025	2024 - 2025	2025 - 2026	2026 - 2027	2027 - 2028	2028 - 2029	>2029	
PHASE :	Funding Source								
	D	600	300	0	0	0	0	0	900
<b>MAINTENANCE</b>	<b>Total</b>	<b>600</b>	<b>300</b>	<b>0</b>	<b>0</b>	<b>0</b>	<b>0</b>	<b>0</b>	<b>900</b>

RESPONSIBLE AGENCY: **FDOT**

Item Segment **TOTAL ALL Years ALL Phases:** **\$900**  
 Item Number: **444248**      Item **TOTAL ALL Years ALL Phases ALL Segments:** **\$2,365**



MIAMI-DADE TRANSPORTATION PLANNING ORGANIZATION  
 TRANSPORTATION IMPROVEMENT PROGRAM  
 PRIMARY STATE HIGHWAYS AND INTERMODAL



**MAINTENANCE**

TPO Project No: **DT4442484**  
 LRTP Ref: \_\_\_\_\_  
 County: MIAMI-DADE  
 Roadway ID: \_\_\_\_\_  
 Lanes Exist: \_\_\_\_\_  
 Lanes Improved: \_\_\_\_\_  
 Lanes Added: \_\_\_\_\_  
 Project Length: \_\_\_\_\_  
 District: 6

Project Description: **RPM AND DELINEATOR INSTALLATION  
 MIAMI-DADE COUNTY**

Type of Work: **ROUTINE MAINTENANCE**      SIS or Non-SIS: **No**  
 Extra Description: \_\_\_\_\_

		Proposed Funding (in \$000s)							All Years
		<2025	2024 - 2025	2025 - 2026	2026 - 2027	2027 - 2028	2028 - 2029	>2029	
PHASE :	Funding Source								
	D	0	0	300	0	0	0	0	300
<b>MAINTENANCE</b>	<b>Total</b>	<b>0</b>	<b>0</b>	<b>300</b>	<b>0</b>	<b>0</b>	<b>0</b>	<b>0</b>	<b>300</b>

RESPONSIBLE AGENCY: **FDOT**

Item Segment TOTAL ALL Years ALL Phases: **\$300**  
 Item Number: **444248**      Item TOTAL ALL Years ALL Phases ALL Segments: **\$2,365**

TPO Project No: **DT4442521**  
 LRTP Ref: 06-09  
 County: MIAMI-DADE  
 Roadway ID: \_\_\_\_\_  
 Lanes Exist: \_\_\_\_\_  
 Lanes Improved: \_\_\_\_\_  
 Lanes Added: \_\_\_\_\_  
 Project Length: \_\_\_\_\_  
 District: 6

Project Description: **SHOULDER REPAIR MIAMI-DADE  
 COUNTY**

Type of Work: **ROUTINE MAINTENANCE**      SIS or Non-SIS: **No**  
 Extra Description: \_\_\_\_\_

		Proposed Funding (in \$000s)							All Years
		<2025	2024 - 2025	2025 - 2026	2026 - 2027	2027 - 2028	2028 - 2029	>2029	
PHASE :	Funding Source								
		150	0	0	0	0	0	0	150
<b>MAINTENANCE</b>	<b>Total</b>	<b>150</b>	<b>0</b>	<b>0</b>	<b>0</b>	<b>0</b>	<b>0</b>	<b>0</b>	<b>150</b>

RESPONSIBLE AGENCY: **FDOT**

Item Segment TOTAL ALL Years ALL Phases: **\$150**  
 Item Number: **444252**      Item TOTAL ALL Years ALL Phases ALL Segments: **\$615**

MIAMI-DADE TRANSPORTATION PLANNING ORGANIZATION  
 TRANSPORTATION IMPROVEMENT PROGRAM  
 PRIMARY STATE HIGHWAYS AND INTERMODAL



**MAINTENANCE**

TPO Project No: **DT4442522**  
 LRTP Ref: 06-09  
 County: MIAMI-DADE  
 Roadway ID:  
 Lanes Exist:  
 Lanes Improved:  
 Lanes Added:  
 Project Length:  
 District: 6

Project Description: **SHOULDER REPAIR MIAMI-DADE COUNTY**

Type of Work: **ROUTINE MAINTENANCE**      SIS or Non-SIS: **No**  
 Extra Description:

		Proposed Funding (in \$000s)							
PHASE :	Funding Source	<2025	2024 - 2025	2025 - 2026	2026 - 2027	2027 - 2028	2028 - 2029	>2029	All Years
		150	0	0	0	0	0	0	150
<b>MAINTENANCE</b>	<b>Total</b>	<b>150</b>	<b>0</b>	<b>0</b>	<b>0</b>	<b>0</b>	<b>0</b>	<b>0</b>	<b>150</b>

RESPONSIBLE AGENCY: **FDOT**

Item Segment **TOTAL ALL Years ALL Phases:** **\$150**  
 Item Number: **444252**      Item **TOTAL ALL Years ALL Phases ALL Segments:** **\$615**

TPO Project No: **DT4442523**  
 LRTP Ref: 06-09  
 County: MIAMI-DADE  
 Roadway ID:  
 Lanes Exist:  
 Lanes Improved:  
 Lanes Added:  
 Project Length:  
 District: 6

Project Description: **SHOULDER REPAIR MIAMI-DADE COUNTY**

Type of Work: **ROUTINE MAINTENANCE**      SIS or Non-SIS: **No**  
 Extra Description:

		Proposed Funding (in \$000s)							
PHASE :	Funding Source	<2025	2024 - 2025	2025 - 2026	2026 - 2027	2027 - 2028	2028 - 2029	>2029	All Years
		150	0	0	0	0	0	0	150
<b>MAINTENANCE</b>	<b>Total</b>	<b>150</b>	<b>0</b>	<b>0</b>	<b>0</b>	<b>0</b>	<b>0</b>	<b>0</b>	<b>150</b>

RESPONSIBLE AGENCY: **FDOT**

Item Segment **TOTAL ALL Years ALL Phases:** **\$150**  
 Item Number: **444252**      Item **TOTAL ALL Years ALL Phases ALL Segments:** **\$615**

MIAMI-DADE TRANSPORTATION PLANNING ORGANIZATION  
 TRANSPORTATION IMPROVEMENT PROGRAM  
 PRIMARY STATE HIGHWAYS AND INTERMODAL



**MAINTENANCE**

TPO Project No: **DT4442524**  
 LRTP Ref: \_\_\_\_\_  
 County: MIAMI-DADE  
 Roadway ID: \_\_\_\_\_  
 Lanes Exist: \_\_\_\_\_  
 Lanes Improved: \_\_\_\_\_  
 Lanes Added: \_\_\_\_\_  
 Project Length: \_\_\_\_\_  
 District: 6

Project Description: **SHOULDER REPAIR MIAMI-DADE COUNTY**

Type of Work: **ROUTINE MAINTENANCE**      SIS or Non-SIS: **No**  
 Extra Description: \_\_\_\_\_

		Proposed Funding (in \$000s)							All Years
		<2025	2024 - 2025	2025 - 2026	2026 - 2027	2027 - 2028	2028 - 2029	>2029	
PHASE :	Funding Source								
	D	0	0	165	0	0	0	0	165
<b>MAINTENANCE</b>	<b>Total</b>	<b>0</b>	<b>0</b>	<b>165</b>	<b>0</b>	<b>0</b>	<b>0</b>	<b>0</b>	<b>165</b>

RESPONSIBLE AGENCY: **FDOT**

Item Segment TOTAL ALL Years ALL Phases: **\$165**

Item Number: **444252**      Item TOTAL ALL Years ALL Phases ALL Segments: **\$615**

TPO Project No: **DT4442531**  
 LRTP Ref: 06-09  
 County: MIAMI-DADE  
 Roadway ID: \_\_\_\_\_  
 Lanes Exist: \_\_\_\_\_  
 Lanes Improved: \_\_\_\_\_  
 Lanes Added: \_\_\_\_\_  
 Project Length: \_\_\_\_\_  
 District: 6

Project Description: **CITY OF HIALEAH LANDSCAPE MAINTENANCE AGREEMENT**

Type of Work: **ROUTINE MAINTENANCE**      SIS or Non-SIS: **No**  
 Extra Description: \_\_\_\_\_

		Proposed Funding (in \$000s)							All Years
		<2025	2024 - 2025	2025 - 2026	2026 - 2027	2027 - 2028	2028 - 2029	>2029	
PHASE :	Funding Source								
		429	0	0	0	0	0	0	429
<b>MAINTENANCE</b>	<b>Total</b>	<b>429</b>	<b>0</b>	<b>0</b>	<b>0</b>	<b>0</b>	<b>0</b>	<b>0</b>	<b>429</b>

RESPONSIBLE AGENCY: **FDOT**

Item Segment TOTAL ALL Years ALL Phases: **\$429**

Item Number: **444253**      Item TOTAL ALL Years ALL Phases ALL Segments: **\$858**

MIAMI-DADE TRANSPORTATION PLANNING ORGANIZATION  
 TRANSPORTATION IMPROVEMENT PROGRAM  
 PRIMARY STATE HIGHWAYS AND INTERMODAL



**MAINTENANCE**

TPO Project No: **DT4442532**  
 LRTP Ref: 06-09  
 County: MIAMI-DADE  
 Roadway ID:  
 Lanes Exist:  
 Lanes Improved:  
 Lanes Added:  
 Project Length:  
 District: 6

Project Description: **CITY OF HIALEAH LANDSCAPE MAINTENANCE AGREEMENT**

Type of Work: **ROUTINE MAINTENANCE**      SIS or Non-SIS: **No**  
 Extra Description:

		Proposed Funding (in \$000s)							
PHASE :	Funding Source	<2025	2024 - 2025	2025 - 2026	2026 - 2027	2027 - 2028	2028 - 2029	>2029	All Years
	D	143	143	143	0	0	0	0	429
<b>MAINTENANCE</b>	<b>Total</b>	<b>143</b>	<b>143</b>	<b>143</b>	<b>0</b>	<b>0</b>	<b>0</b>	<b>0</b>	<b>429</b>

RESPONSIBLE AGENCY: **FDOT**

Item Segment TOTAL ALL Years ALL Phases: **\$429**

Item Number: **444253**      Item TOTAL ALL Years ALL Phases ALL Segments: **\$858**

TPO Project No: **DT4442601**  
 LRTP Ref: 06-09  
 County: MIAMI-DADE  
 Roadway ID:  
 Lanes Exist:  
 Lanes Improved:  
 Lanes Added:  
 Project Length:  
 District: 6

Project Description: **GUARDRAIL INSTALL MIAMI-DADE COUNTY**

Type of Work: **ROUTINE MAINTENANCE**      SIS or Non-SIS: **No**  
 Extra Description:

		Proposed Funding (in \$000s)							
PHASE :	Funding Source	<2025	2024 - 2025	2025 - 2026	2026 - 2027	2027 - 2028	2028 - 2029	>2029	All Years
		600	0	0	0	0	0	0	600
<b>MAINTENANCE</b>	<b>Total</b>	<b>600</b>	<b>0</b>	<b>0</b>	<b>0</b>	<b>0</b>	<b>0</b>	<b>0</b>	<b>600</b>

RESPONSIBLE AGENCY: **FDOT**

Item Segment TOTAL ALL Years ALL Phases: **\$600**

Item Number: **444260**      Item TOTAL ALL Years ALL Phases ALL Segments: **\$1,450**

MIAMI-DADE TRANSPORTATION PLANNING ORGANIZATION  
 TRANSPORTATION IMPROVEMENT PROGRAM  
 PRIMARY STATE HIGHWAYS AND INTERMODAL



**MAINTENANCE**

TPO Project No: **DT4442602**  
 LRTP Ref: 06-09  
 County: MIAMI-DADE  
 Roadway ID:  
 Lanes Exist:  
 Lanes Improved:  
 Lanes Added:  
 Project Length:  
 District: 6

Project Description: **GUARDRAIL INSTALL MIAMI-DADE COUNTY**

Type of Work: **ROUTINE MAINTENANCE**      SIS or Non-SIS: **No**

Extra Description:

PHASE :		Proposed Funding (in \$000s)							
		Funding Source	<2025	2024 - 2025	2025 - 2026	2026 - 2027	2027 - 2028	2028 - 2029	>2029
D		400	200	0	0	0	0	0	600
<b>MAINTENANCE</b>	<b>Total</b>	<b>400</b>	<b>200</b>	<b>0</b>	<b>0</b>	<b>0</b>	<b>0</b>	<b>0</b>	<b>600</b>

RESPONSIBLE AGENCY: **FDOT**

Item Segment TOTAL ALL Years ALL Phases: **\$600**  
 Item Number: **444260**      Item TOTAL ALL Years ALL Phases ALL Segments: **\$1,450**

TPO Project No: **DT4442603**  
 LRTP Ref:  
 County: MIAMI-DADE  
 Roadway ID:  
 Lanes Exist:  
 Lanes Improved:  
 Lanes Added:  
 Project Length:  
 District: 6

Project Description: **GUARDRAIL INSTALL MIAMI-DADE COUNTY**

Type of Work: **ROUTINE MAINTENANCE**      SIS or Non-SIS: **No**

Extra Description:

PHASE :		Proposed Funding (in \$000s)							
		Funding Source	<2025	2024 - 2025	2025 - 2026	2026 - 2027	2027 - 2028	2028 - 2029	>2029
D		0	0	250	0	0	0	0	250
<b>MAINTENANCE</b>	<b>Total</b>	<b>0</b>	<b>0</b>	<b>250</b>	<b>0</b>	<b>0</b>	<b>0</b>	<b>0</b>	<b>250</b>

RESPONSIBLE AGENCY: **FDOT**

Item Segment TOTAL ALL Years ALL Phases: **\$250**  
 Item Number: **444260**      Item TOTAL ALL Years ALL Phases ALL Segments: **\$1,450**

MIAMI-DADE TRANSPORTATION PLANNING ORGANIZATION  
 TRANSPORTATION IMPROVEMENT PROGRAM  
 PRIMARY STATE HIGHWAYS AND INTERMODAL



**MAINTENANCE**

TPO Project No: **DT4442611**  
 LRTP Ref: 06-09  
 County: MIAMI-DADE  
 Roadway ID:  
 Lanes Exist:  
 Lanes Improved:  
 Lanes Added:  
 Project Length:  
 District: 6

Project Description: **GUARDRAIL INSTALL MIAMI-DADE COUNTY**

Type of Work: **ROUTINE MAINTENANCE**      SIS or Non-SIS: **No**

Extra Description:

		Proposed Funding (in \$000s)							All Years
		<2025	2024 - 2025	2025 - 2026	2026 - 2027	2027 - 2028	2028 - 2029	>2029	
PHASE :	Funding Source								
		525	0	0	0	0	0	0	525
<b>MAINTENANCE</b>	<b>Total</b>	<b>525</b>	<b>0</b>	<b>0</b>	<b>0</b>	<b>0</b>	<b>0</b>	<b>0</b>	<b>525</b>

RESPONSIBLE AGENCY: **FDOT**

Item Segment TOTAL ALL Years ALL Phases: **\$525**

Item Number: **444261**

Item TOTAL ALL Years ALL Phases ALL Segments: **\$1,600**

TPO Project No: **DT4442612**  
 LRTP Ref: 06-09  
 County: MIAMI-DADE  
 Roadway ID:  
 Lanes Exist:  
 Lanes Improved:  
 Lanes Added:  
 Project Length:  
 District: 6

Project Description: **GUARDRAIL INSTALL MIAMI-DADE COUNTY**

Type of Work: **ROUTINE MAINTENANCE**      SIS or Non-SIS: **No**

Extra Description:

		Proposed Funding (in \$000s)							All Years
		<2025	2024 - 2025	2025 - 2026	2026 - 2027	2027 - 2028	2028 - 2029	>2029	
PHASE :	Funding Source								
		175	0	0	0	0	0	0	175
<b>MAINTENANCE</b>	<b>Total</b>	<b>175</b>	<b>0</b>	<b>0</b>	<b>0</b>	<b>0</b>	<b>0</b>	<b>0</b>	<b>175</b>

RESPONSIBLE AGENCY: **FDOT**

Item Segment TOTAL ALL Years ALL Phases: **\$175**

Item Number: **444261**

Item TOTAL ALL Years ALL Phases ALL Segments: **\$1,600**

MIAMI-DADE TRANSPORTATION PLANNING ORGANIZATION  
 TRANSPORTATION IMPROVEMENT PROGRAM  
 PRIMARY STATE HIGHWAYS AND INTERMODAL



**MAINTENANCE**

TPO Project No: **DT4442613**  
 LRTP Ref: 06-09  
 County: MIAMI-DADE  
 Roadway ID:  
 Lanes Exist:  
 Lanes Improved:  
 Lanes Added:  
 Project Length:  
 District: 6

Project Description: **GUARDRAIL INSTALL MIAMI-DADE COUNTY**

Type of Work: **ROUTINE MAINTENANCE**      SIS or Non-SIS: **No**

Extra Description:

		Proposed Funding (in \$000s)							
PHASE :	Funding Source	<2025	2024 - 2025	2025 - 2026	2026 - 2027	2027 - 2028	2028 - 2029	>2029	All Years
	D	225	225	0	0	0	0	0	450
<b>MAINTENANCE</b>	<b>Total</b>	<b>225</b>	<b>225</b>	<b>0</b>	<b>0</b>	<b>0</b>	<b>0</b>	<b>0</b>	<b>450</b>

RESPONSIBLE AGENCY: **FDOT**

Item Segment TOTAL ALL Years ALL Phases: **\$450**

Item Number: **444261**      Item TOTAL ALL Years ALL Phases ALL Segments: **\$1,600**

TPO Project No: **DT4442614**  
 LRTP Ref:  
 County: MIAMI-DADE  
 Roadway ID:  
 Lanes Exist:  
 Lanes Improved:  
 Lanes Added:  
 Project Length:  
 District: 6

Project Description: **GUARDRAIL INSTALL MIAMI-DADE COUNTY**

Type of Work: **ROUTINE MAINTENANCE**      SIS or Non-SIS: **No**

Extra Description:

		Proposed Funding (in \$000s)							
PHASE :	Funding Source	<2025	2024 - 2025	2025 - 2026	2026 - 2027	2027 - 2028	2028 - 2029	>2029	All Years
	D	225	0	225	0	0	0	0	450
<b>MAINTENANCE</b>	<b>Total</b>	<b>225</b>	<b>0</b>	<b>225</b>	<b>0</b>	<b>0</b>	<b>0</b>	<b>0</b>	<b>450</b>

RESPONSIBLE AGENCY: **FDOT**

Item Segment TOTAL ALL Years ALL Phases: **\$450**

Item Number: **444261**      Item TOTAL ALL Years ALL Phases ALL Segments: **\$1,600**

MIAMI-DADE TRANSPORTATION PLANNING ORGANIZATION  
 TRANSPORTATION IMPROVEMENT PROGRAM  
 PRIMARY STATE HIGHWAYS AND INTERMODAL



**MAINTENANCE**

TPO Project No: **DT4442841**  
 LRTP Ref: 06-09  
 County: MIAMI-DADE  
 Roadway ID:  
 Lanes Exist:  
 Lanes Improved:  
 Lanes Added:  
 Project Length:  
 District: 6

Project Description: **CONCRETE INSTALL MIAMI-DADE COUNTY**

Type of Work: **ROUTINE MAINTENANCE**      SIS or Non-SIS: **No**  
 Extra Description:

		Proposed Funding (in \$000s)							All Years
		<2025	2024 - 2025	2025 - 2026	2026 - 2027	2027 - 2028	2028 - 2029	>2029	
PHASE :	Funding Source								
		225	0	0	0	0	0	0	225
<b>MAINTENANCE</b>	<b>Total</b>	<b>225</b>	<b>0</b>	<b>0</b>	<b>0</b>	<b>0</b>	<b>0</b>	<b>0</b>	<b>225</b>

RESPONSIBLE AGENCY: **FDOT**

Item Segment **TOTAL ALL Years ALL Phases:** **\$225**  
 Item Number: **444284**      Item **TOTAL ALL Years ALL Phases ALL Segments:** **\$2,674**

TPO Project No: **DT4442842**  
 LRTP Ref: 06-09  
 County: MIAMI-DADE  
 Roadway ID:  
 Lanes Exist:  
 Lanes Improved:  
 Lanes Added:  
 Project Length:  
 District: 6

Project Description: **CONCRETE INSTALL MIAMI-DADE COUNTY**

Type of Work: **ROUTINE MAINTENANCE**      SIS or Non-SIS: **No**  
 Extra Description:

		Proposed Funding (in \$000s)							All Years
		<2025	2024 - 2025	2025 - 2026	2026 - 2027	2027 - 2028	2028 - 2029	>2029	
PHASE :	Funding Source								
		1,049	0	0	0	0	0	0	1,049
<b>MAINTENANCE</b>	<b>Total</b>	<b>1,049</b>	<b>0</b>	<b>0</b>	<b>0</b>	<b>0</b>	<b>0</b>	<b>0</b>	<b>1,049</b>

RESPONSIBLE AGENCY: **FDOT**

Item Segment **TOTAL ALL Years ALL Phases:** **\$1,049**  
 Item Number: **444284**      Item **TOTAL ALL Years ALL Phases ALL Segments:** **\$2,674**



MIAMI-DADE TRANSPORTATION PLANNING ORGANIZATION  
 TRANSPORTATION IMPROVEMENT PROGRAM  
 PRIMARY STATE HIGHWAYS AND INTERMODAL



**MAINTENANCE**

TPO Project No: **DT4442843**  
 LRTP Ref: 06-09  
 County: MIAMI-DADE  
 Roadway ID:  
 Lanes Exist:  
 Lanes Improved:  
 Lanes Added:  
 Project Length:  
 District: 6

Project Description: **CONCRETE INSTALL MIAMI-DADE COUNTY**

Type of Work: **ROUTINE MAINTENANCE**      SIS or Non-SIS: **No**  
 Extra Description:

PHASE :		Proposed Funding (in \$000s)							All Years
		Funding Source	<2025	2024 - 2025	2025 - 2026	2026 - 2027	2027 - 2028	2028 - 2029	
D		700	350	0	0	0	0	0	1,050
<b>MAINTENANCE</b>	<b>Total</b>	<b>700</b>	<b>350</b>	<b>0</b>	<b>0</b>	<b>0</b>	<b>0</b>	<b>0</b>	<b>1,050</b>

RESPONSIBLE AGENCY: **FDOT**

Item Segment TOTAL ALL Years ALL Phases: **\$1,050**

Item Number: **444284**      Item TOTAL ALL Years ALL Phases ALL Segments: **\$2,674**

TPO Project No: **DT4442844**  
 LRTP Ref:  
 County: MIAMI-DADE  
 Roadway ID:  
 Lanes Exist:  
 Lanes Improved:  
 Lanes Added:  
 Project Length:  
 District: 6

Project Description: **CONCRETE INSTALL MIAMI-DADE COUNTY**

Type of Work: **ROUTINE MAINTENANCE**      SIS or Non-SIS: **No**  
 Extra Description:

PHASE :		Proposed Funding (in \$000s)							All Years
		Funding Source	<2025	2024 - 2025	2025 - 2026	2026 - 2027	2027 - 2028	2028 - 2029	
D		0	0	350	0	0	0	0	350
<b>MAINTENANCE</b>	<b>Total</b>	<b>0</b>	<b>0</b>	<b>350</b>	<b>0</b>	<b>0</b>	<b>0</b>	<b>0</b>	<b>350</b>

RESPONSIBLE AGENCY: **FDOT**

Item Segment TOTAL ALL Years ALL Phases: **\$350**

Item Number: **444284**      Item TOTAL ALL Years ALL Phases ALL Segments: **\$2,674**

MIAMI-DADE TRANSPORTATION PLANNING ORGANIZATION  
 TRANSPORTATION IMPROVEMENT PROGRAM  
 PRIMARY STATE HIGHWAYS AND INTERMODAL



**MAINTENANCE**

TPO Project No: **DT4442971**  
 LRTP Ref: 06-09  
 County: MIAMI-DADE  
 Roadway ID:  
 Lanes Exist:  
 Lanes Improved:  
 Lanes Added:  
 Project Length:  
 District: 6

Project Description: **FENCE INSTALLATION MIAMI-DADE COUNTY**

Type of Work: **ROUTINE MAINTENANCE**      SIS or Non-SIS: **No**  
 Extra Description:

		Proposed Funding (in \$000s)							All Years
		<2025	2024 - 2025	2025 - 2026	2026 - 2027	2027 - 2028	2028 - 2029	>2029	
PHASE :	Funding Source								
		210	0	0	0	0	0	0	210
<b>MAINTENANCE</b>	<b>Total</b>	<b>210</b>	<b>0</b>	<b>0</b>	<b>0</b>	<b>0</b>	<b>0</b>	<b>0</b>	<b>210</b>

RESPONSIBLE AGENCY: **FDOT**

Item Segment **TOTAL ALL Years ALL Phases:** **\$210**  
 Item Number: **444297**      Item **TOTAL ALL Years ALL Phases ALL Segments:** **\$420**

TPO Project No: **DT4442972**  
 LRTP Ref: 06-09  
 County: MIAMI-DADE  
 Roadway ID:  
 Lanes Exist:  
 Lanes Improved:  
 Lanes Added:  
 Project Length:  
 District: 6

Project Description: **FENCE INSTALLATION MIAMI-DADE COUNTY**

Type of Work: **ROUTINE MAINTENANCE**      SIS or Non-SIS: **No**  
 Extra Description:

		Proposed Funding (in \$000s)							All Years
		<2025	2024 - 2025	2025 - 2026	2026 - 2027	2027 - 2028	2028 - 2029	>2029	
PHASE :	Funding Source								
	D	70	70	0	0	0	0	0	140
<b>MAINTENANCE</b>	<b>Total</b>	<b>70</b>	<b>70</b>	<b>0</b>	<b>0</b>	<b>0</b>	<b>0</b>	<b>0</b>	<b>140</b>

RESPONSIBLE AGENCY: **FDOT**

Item Segment **TOTAL ALL Years ALL Phases:** **\$140**  
 Item Number: **444297**      Item **TOTAL ALL Years ALL Phases ALL Segments:** **\$420**

MIAMI-DADE TRANSPORTATION PLANNING ORGANIZATION  
 TRANSPORTATION IMPROVEMENT PROGRAM  
 PRIMARY STATE HIGHWAYS AND INTERMODAL



**MAINTENANCE**

TPO Project No: **DT4442973**  
 LRTP Ref: 06-09  
 County: MIAMI-DADE  
 Roadway ID:  
 Lanes Exist:  
 Lanes Improved:  
 Lanes Added:  
 Project Length:  
 District: 6

Project Description: **FENCE INSTALLATION MIAMI-DADE COUNTY**

Type of Work: **ROUTINE MAINTENANCE**      SIS or Non-SIS: **No**  
 Extra Description:

		Proposed Funding (in \$000s)							
PHASE :	Funding Source	<2025	2024 - 2025	2025 - 2026	2026 - 2027	2027 - 2028	2028 - 2029	>2029	All Years
		70	0	0	0	0	0	0	70
<b>MAINTENANCE</b>	<b>Total</b>	<b>70</b>	<b>0</b>	<b>0</b>	<b>0</b>	<b>0</b>	<b>0</b>	<b>0</b>	<b>70</b>

RESPONSIBLE AGENCY: **FDOT**

Item Segment **TOTAL ALL Years ALL Phases:** **\$70**  
 Item Number: **444297**      Item **TOTAL ALL Years ALL Phases ALL Segments:** **\$420**

TPO Project No: **DT4442981**  
 LRTP Ref: 06-09  
 County: MIAMI-DADE  
 Roadway ID:  
 Lanes Exist:  
 Lanes Improved:  
 Lanes Added:  
 Project Length:  
 District: 6

Project Description: **CONCRETE CLEANING MIAMI-DADE COUNTY**

Type of Work: **ROUTINE MAINTENANCE**      SIS or Non-SIS: **No**  
 Extra Description:

		Proposed Funding (in \$000s)							
PHASE :	Funding Source	<2025	2024 - 2025	2025 - 2026	2026 - 2027	2027 - 2028	2028 - 2029	>2029	All Years
		165	0	0	0	0	0	0	165
<b>MAINTENANCE</b>	<b>Total</b>	<b>165</b>	<b>0</b>	<b>0</b>	<b>0</b>	<b>0</b>	<b>0</b>	<b>0</b>	<b>165</b>

RESPONSIBLE AGENCY: **FDOT**

Item Segment **TOTAL ALL Years ALL Phases:** **\$165**  
 Item Number: **444298**      Item **TOTAL ALL Years ALL Phases ALL Segments:** **\$385**

MIAMI-DADE TRANSPORTATION PLANNING ORGANIZATION  
 TRANSPORTATION IMPROVEMENT PROGRAM  
 PRIMARY STATE HIGHWAYS AND INTERMODAL



**MAINTENANCE**

TPO Project No: **DT4442982**  
 LRTP Ref: 06-09  
 County: MIAMI-DADE  
 Roadway ID:  
 Lanes Exist:  
 Lanes Improved:  
 Lanes Added:  
 Project Length:  
 District: 6

Project Description: **CONCRETE CLEANING MIAMI-DADE COUNTY**

Type of Work: **ROUTINE MAINTENANCE**      SIS or Non-SIS: **No**  
 Extra Description:

PHASE :		Proposed Funding (in \$000s)							
		Funding Source	<2025	2024 - 2025	2025 - 2026	2026 - 2027	2027 - 2028	2028 - 2029	>2029
D		110	55	0	0	0	0	0	165
<b>MAINTENANCE</b>	<b>Total</b>	<b>110</b>	<b>55</b>	<b>0</b>	<b>0</b>	<b>0</b>	<b>0</b>	<b>0</b>	<b>165</b>

RESPONSIBLE AGENCY: **FDOT**

Item Segment **TOTAL ALL Years ALL Phases:** **\$165**  
 Item Number: **444298**      Item **TOTAL ALL Years ALL Phases ALL Segments:** **\$385**

TPO Project No: **DT4442983**  
 LRTP Ref:  
 County: MIAMI-DADE  
 Roadway ID:  
 Lanes Exist:  
 Lanes Improved:  
 Lanes Added:  
 Project Length:  
 District: 6

Project Description: **CONCRETE CLEANING MIAMI-DADE COUNTY**

Type of Work: **ROUTINE MAINTENANCE**      SIS or Non-SIS: **No**  
 Extra Description:

PHASE :		Proposed Funding (in \$000s)							
		Funding Source	<2025	2024 - 2025	2025 - 2026	2026 - 2027	2027 - 2028	2028 - 2029	>2029
D		0	0	55	0	0	0	0	55
<b>MAINTENANCE</b>	<b>Total</b>	<b>0</b>	<b>0</b>	<b>55</b>	<b>0</b>	<b>0</b>	<b>0</b>	<b>0</b>	<b>55</b>

RESPONSIBLE AGENCY: **FDOT**

Item Segment **TOTAL ALL Years ALL Phases:** **\$55**  
 Item Number: **444298**      Item **TOTAL ALL Years ALL Phases ALL Segments:** **\$385**

MIAMI-DADE TRANSPORTATION PLANNING ORGANIZATION  
 TRANSPORTATION IMPROVEMENT PROGRAM  
 PRIMARY STATE HIGHWAYS AND INTERMODAL



**MAINTENANCE**

TPO Project No: **DT4443031**  
 LRTP Ref: 06-09  
 County: MIAMI-DADE  
 Roadway ID:  
 Lanes Exist:  
 Lanes Improved:  
 Lanes Added:  
 Project Length:  
 District: 6

Project Description: **STRIPING MIAMI-DADE COUNTY**

Type of Work: **ROUTINE MAINTENANCE**      SIS or Non-SIS: **No**

Extra Description:

		Proposed Funding (in \$000s)							
PHASE :	Funding Source	<2025	2024 - 2025	2025 - 2026	2026 - 2027	2027 - 2028	2028 - 2029	>2029	All Years
		353	0	0	0	0	0	0	353
<b>MAINTENANCE</b>	<b>Total</b>	<b>353</b>	<b>0</b>	<b>0</b>	<b>0</b>	<b>0</b>	<b>0</b>	<b>0</b>	<b>353</b>

RESPONSIBLE AGENCY: **FDOT**

Item Segment **TOTAL ALL Years ALL Phases:** **\$353**  
 Item Number: **444303**      Item **TOTAL ALL Years ALL Phases ALL Segments:** **\$1,953**

TPO Project No: **DT4443032**  
 LRTP Ref: 06-09  
 County: MIAMI-DADE  
 Roadway ID:  
 Lanes Exist:  
 Lanes Improved:  
 Lanes Added:  
 Project Length:  
 District: 6

Project Description: **STRIPING MIAMI-DADE COUNTY**

Type of Work: **ROUTINE MAINTENANCE**      SIS or Non-SIS: **No**

Extra Description:

		Proposed Funding (in \$000s)							
PHASE :	Funding Source	<2025	2024 - 2025	2025 - 2026	2026 - 2027	2027 - 2028	2028 - 2029	>2029	All Years
	D	800	400	0	0	0	0	0	1,200
<b>MAINTENANCE</b>	<b>Total</b>	<b>800</b>	<b>400</b>	<b>0</b>	<b>0</b>	<b>0</b>	<b>0</b>	<b>0</b>	<b>1,200</b>

RESPONSIBLE AGENCY: **FDOT**

Item Segment **TOTAL ALL Years ALL Phases:** **\$1,200**  
 Item Number: **444303**      Item **TOTAL ALL Years ALL Phases ALL Segments:** **\$1,953**

MIAMI-DADE TRANSPORTATION PLANNING ORGANIZATION  
 TRANSPORTATION IMPROVEMENT PROGRAM  
 PRIMARY STATE HIGHWAYS AND INTERMODAL



**MAINTENANCE**

TPO Project No: **DT4443033**  
 LRTP Ref: 06-09  
 County: MIAMI-DADE  
 Roadway ID:  
 Lanes Exist:  
 Lanes Improved:  
 Lanes Added:  
 Project Length:  
 District: 6

Project Description: **STRIPING MIAMI-DADE COUNTY**

Type of Work: **ROUTINE MAINTENANCE**      SIS or Non-SIS: **No**

Extra Description:

		Proposed Funding (in \$000s)							All Years
		<2025	2024 - 2025	2025 - 2026	2026 - 2027	2027 - 2028	2028 - 2029	>2029	
PHASE :	Funding Source								
	D	0	0	400	0	0	0	0	400
<b>MAINTENANCE</b>	<b>Total</b>	<b>0</b>	<b>0</b>	<b>400</b>	<b>0</b>	<b>0</b>	<b>0</b>	<b>0</b>	<b>400</b>

RESPONSIBLE AGENCY: **FDOT**

Item Segment **TOTAL ALL Years ALL Phases:** **\$400**  
 Item Number: **444303**      Item **TOTAL ALL Years ALL Phases ALL Segments:** **\$1,953**

TPO Project No: **DT4443051**  
 LRTP Ref: 06-09  
 County: MIAMI-DADE  
 Roadway ID:  
 Lanes Exist:  
 Lanes Improved:  
 Lanes Added:  
 Project Length:  
 District: 6

Project Description: **DELINEATOR/OBJECT MARKER/REFLECTOR MIAMI-DADE COUNTY**

Type of Work: **ROUTINE MAINTENANCE**      SIS or Non-SIS: **No**

Extra Description:

		Proposed Funding (in \$000s)							All Years
		<2025	2024 - 2025	2025 - 2026	2026 - 2027	2027 - 2028	2028 - 2029	>2029	
PHASE :	Funding Source								
		200	0	0	0	0	0	0	200
<b>MAINTENANCE</b>	<b>Total</b>	<b>200</b>	<b>0</b>	<b>0</b>	<b>0</b>	<b>0</b>	<b>0</b>	<b>0</b>	<b>200</b>

RESPONSIBLE AGENCY: **FDOT**

Item Segment **TOTAL ALL Years ALL Phases:** **\$200**  
 Item Number: **444305**      Item **TOTAL ALL Years ALL Phases ALL Segments:** **\$650**

MIAMI-DADE TRANSPORTATION PLANNING ORGANIZATION  
 TRANSPORTATION IMPROVEMENT PROGRAM  
 PRIMARY STATE HIGHWAYS AND INTERMODAL



**MAINTENANCE**

TPO Project No: **DT4443052**  
 LRTP Ref: 06-09  
 County: MIAMI-DADE  
 Roadway ID:  
 Lanes Exist:  
 Lanes Improved:  
 Lanes Added:  
 Project Length:  
 District: 6

Project Description: **DELINEATOR/OBJECT  
 MARKER/REFLECTOR MIAMI-DADE  
 COUNTY**

Type of Work: **ROUTINE MAINTENANCE**      SIS or Non-SIS: **No**  
 Extra Description:

		Proposed Funding (in \$000s)							
PHASE :	Funding Source	<2025	2024 - 2025	2025 - 2026	2026 - 2027	2027 - 2028	2028 - 2029	>2029	All Years
		150	0	0	0	0	0	0	150
<b>MAINTENANCE</b>	<b>Total</b>	<b>150</b>	<b>0</b>	<b>0</b>	<b>0</b>	<b>0</b>	<b>0</b>	<b>0</b>	<b>150</b>

RESPONSIBLE AGENCY: **FDOT**

Item Segment **TOTAL ALL Years ALL Phases:** **\$150**  
 Item Number: **444305**      Item **TOTAL ALL Years ALL Phases ALL Segments:** **\$650**

TPO Project No: **DT4443053**  
 LRTP Ref: 06-09  
 County: MIAMI-DADE  
 Roadway ID:  
 Lanes Exist:  
 Lanes Improved:  
 Lanes Added:  
 Project Length:  
 District: 6

Project Description: **DELINEATOR/OBJECT  
 MARKER/REFLECTOR MIAMI-DADE  
 COUNTY**

Type of Work: **ROUTINE MAINTENANCE**      SIS or Non-SIS: **No**  
 Extra Description:

		Proposed Funding (in \$000s)							
PHASE :	Funding Source	<2025	2024 - 2025	2025 - 2026	2026 - 2027	2027 - 2028	2028 - 2029	>2029	All Years
		150	0	0	0	0	0	0	150
<b>MAINTENANCE</b>	<b>Total</b>	<b>150</b>	<b>0</b>	<b>0</b>	<b>0</b>	<b>0</b>	<b>0</b>	<b>0</b>	<b>150</b>

RESPONSIBLE AGENCY: **FDOT**

Item Segment **TOTAL ALL Years ALL Phases:** **\$150**  
 Item Number: **444305**      Item **TOTAL ALL Years ALL Phases ALL Segments:** **\$650**

MIAMI-DADE TRANSPORTATION PLANNING ORGANIZATION  
 TRANSPORTATION IMPROVEMENT PROGRAM  
 PRIMARY STATE HIGHWAYS AND INTERMODAL



**MAINTENANCE**

TPO Project No: **DT4443054**  
 LRTP Ref: 06-09  
 County: MIAMI-DADE  
 Roadway ID:  
 Lanes Exist:  
 Lanes Improved:  
 Lanes Added:  
 Project Length:  
 District: 6

Project Description: **DELINEATOR/OBJECT  
 MARKER/REFLECTOR MIAMI-DADE  
 COUNTY**

Type of Work: **ROUTINE MAINTENANCE**      SIS or Non-SIS: **No**  
 Extra Description:

		Proposed Funding (in \$000s)							
PHASE :	Funding Source	<2025	2024 - 2025	2025 - 2026	2026 - 2027	2027 - 2028	2028 - 2029	>2029	All Years
	D	0	150	0	0	0	0	0	150
<b>MAINTENANCE</b>	<b>Total</b>	<b>0</b>	<b>150</b>	<b>0</b>	<b>0</b>	<b>0</b>	<b>0</b>	<b>0</b>	<b>150</b>

RESPONSIBLE AGENCY: **FDOT**

Item Segment **TOTAL ALL Years ALL Phases:** **\$150**  
 Item Number: **444305**      Item **TOTAL ALL Years ALL Phases ALL Segments:** **\$650**

TPO Project No: **DT4443111**  
 LRTP Ref: 06-09  
 County: MIAMI-DADE  
 Roadway ID:  
 Lanes Exist:  
 Lanes Improved:  
 Lanes Added:  
 Project Length:  
 District: 6

Project Description: **DEEP WELL CLEANING MIAMI-DADE  
 COUNTY**

Type of Work: **ROUTINE MAINTENANCE**      SIS or Non-SIS: **No**  
 Extra Description:

		Proposed Funding (in \$000s)							
PHASE :	Funding Source	<2025	2024 - 2025	2025 - 2026	2026 - 2027	2027 - 2028	2028 - 2029	>2029	All Years
		630	0	0	0	0	0	0	630
<b>MAINTENANCE</b>	<b>Total</b>	<b>630</b>	<b>0</b>	<b>0</b>	<b>0</b>	<b>0</b>	<b>0</b>	<b>0</b>	<b>630</b>

RESPONSIBLE AGENCY: **FDOT**

Item Segment **TOTAL ALL Years ALL Phases:** **\$630**  
 Item Number: **444311**      Item **TOTAL ALL Years ALL Phases ALL Segments:** **\$1,470**



MIAMI-DADE TRANSPORTATION PLANNING ORGANIZATION  
 TRANSPORTATION IMPROVEMENT PROGRAM  
 PRIMARY STATE HIGHWAYS AND INTERMODAL



**MAINTENANCE**

TPO Project No: **DT4443112**  
 LRTP Ref: 06-09  
 County: MIAMI-DADE  
 Roadway ID:  
 Lanes Exist:  
 Lanes Improved:  
 Lanes Added:  
 Project Length:  
 District: 6

Project Description: **DEEP WELL CLEANING MIAMI-DADE COUNTY**

Type of Work: **ROUTINE MAINTENANCE**      SIS or Non-SIS: **No**  
 Extra Description:

		Proposed Funding (in \$000s)							All Years
		<2025	2024 - 2025	2025 - 2026	2026 - 2027	2027 - 2028	2028 - 2029	>2029	
PHASE :	Funding Source								
	D	420	210	0	0	0	0	0	630
<b>MAINTENANCE</b>	<b>Total</b>	<b>420</b>	<b>210</b>	<b>0</b>	<b>0</b>	<b>0</b>	<b>0</b>	<b>0</b>	<b>630</b>

RESPONSIBLE AGENCY: **FDOT**

Item Segment **TOTAL ALL Years ALL Phases:** **\$630**  
 Item Number: **444311**      Item **TOTAL ALL Years ALL Phases ALL Segments:** **\$1,470**

TPO Project No: **DT4443113**  
 LRTP Ref:  
 County: MIAMI-DADE  
 Roadway ID:  
 Lanes Exist:  
 Lanes Improved:  
 Lanes Added:  
 Project Length:  
 District: 6

Project Description: **DEEP WELL CLEANING MIAMI-DADE COUNTY**

Type of Work: **ROUTINE MAINTENANCE**      SIS or Non-SIS: **No**  
 Extra Description:

		Proposed Funding (in \$000s)							All Years
		<2025	2024 - 2025	2025 - 2026	2026 - 2027	2027 - 2028	2028 - 2029	>2029	
PHASE :	Funding Source								
	D	0	0	210	0	0	0	0	210
<b>MAINTENANCE</b>	<b>Total</b>	<b>0</b>	<b>0</b>	<b>210</b>	<b>0</b>	<b>0</b>	<b>0</b>	<b>0</b>	<b>210</b>

RESPONSIBLE AGENCY: **FDOT**

Item Segment **TOTAL ALL Years ALL Phases:** **\$210**  
 Item Number: **444311**      Item **TOTAL ALL Years ALL Phases ALL Segments:** **\$1,470**

MIAMI-DADE TRANSPORTATION PLANNING ORGANIZATION  
 TRANSPORTATION IMPROVEMENT PROGRAM  
 PRIMARY STATE HIGHWAYS AND INTERMODAL



**MAINTENANCE**

TPO Project No: **DT4443181**  
 LRTP Ref: 06-09  
 County: DIST/ST-WIDE  
 Roadway ID:  
 Lanes Exist:  
 Lanes Improved:  
 Lanes Added:  
 Project Length:  
 District: 6

Project Description: **CONSULTANT SERVICES CONTINUING SERVICES**

Type of Work: **ROUTINE MAINTENANCE**      SIS or Non-SIS: **No**

Extra Description:

PHASE :		Proposed Funding (in \$000s)							
		Funding Source	<2025	2024 - 2025	2025 - 2026	2026 - 2027	2027 - 2028	2028 - 2029	>2029
D		5,400	1,500	0	0	0	0	0	6,900
<b>MAINTENANCE</b>	<b>Total</b>	<b>5,400</b>	<b>1,500</b>	<b>0</b>	<b>0</b>	<b>0</b>	<b>0</b>	<b>0</b>	<b>6,900</b>

RESPONSIBLE AGENCY: **FDOT**

Item Segment TOTAL ALL Years ALL Phases: **\$6,900**

Item Number: **444318**

Item TOTAL ALL Years ALL Phases ALL Segments: **\$11,900**

TPO Project No: **DT4443182**  
 LRTP Ref: 06-09  
 County: DIST/ST-WIDE  
 Roadway ID:  
 Lanes Exist:  
 Lanes Improved:  
 Lanes Added:  
 Project Length:  
 District: 6

Project Description: **CONSULTANT SERVICES CONTINUING SERVICES**

Type of Work: **ROUTINE MAINTENANCE**      SIS or Non-SIS: **No**

Extra Description:

PHASE :		Proposed Funding (in \$000s)							
		Funding Source	<2025	2024 - 2025	2025 - 2026	2026 - 2027	2027 - 2028	2028 - 2029	>2029
D		0	1,500	1,500	1,600	400	0	0	5,000
<b>MAINTENANCE</b>	<b>Total</b>	<b>0</b>	<b>1,500</b>	<b>1,500</b>	<b>1,600</b>	<b>400</b>	<b>0</b>	<b>0</b>	<b>5,000</b>

RESPONSIBLE AGENCY: **FDOT**

Item Segment TOTAL ALL Years ALL Phases: **\$5,000**

Item Number: **444318**

Item TOTAL ALL Years ALL Phases ALL Segments: **\$11,900**

MIAMI-DADE TRANSPORTATION PLANNING ORGANIZATION  
 TRANSPORTATION IMPROVEMENT PROGRAM  
 PRIMARY STATE HIGHWAYS AND INTERMODAL



**MAINTENANCE**

TPO Project No: **DT4443191**  
 LRTP Ref: 06-09  
 County: DIST/ST-WIDE  
 Roadway ID:  
 Lanes Exist:  
 Lanes Improved:  
 Lanes Added:  
 Project Length:  
 District: 6

Project Description: **CONSULTANT SERVICES CONTINUING SERVICES**

Type of Work: **ROUTINE MAINTENANCE**      SIS or Non-SIS: **No**

Extra Description:

PHASE :		Proposed Funding (in \$000s)							
		Funding Source	<2025	2024 - 2025	2025 - 2026	2026 - 2027	2027 - 2028	2028 - 2029	>2029
D		5,041	1,500	0	0	0	0	0	6,541
<b>MAINTENANCE</b>	<b>Total</b>	<b>5,041</b>	<b>1,500</b>	<b>0</b>	<b>0</b>	<b>0</b>	<b>0</b>	<b>0</b>	<b>6,541</b>

RESPONSIBLE AGENCY: **FDOT**

Item Segment TOTAL ALL Years ALL Phases: **\$6,541**

Item Number: **444319**      Item TOTAL ALL Years ALL Phases ALL Segments: **\$11,541**

TPO Project No: **DT4443192**  
 LRTP Ref: 06-09  
 County: DIST/ST-WIDE  
 Roadway ID:  
 Lanes Exist:  
 Lanes Improved:  
 Lanes Added:  
 Project Length:  
 District: 6

Project Description: **CONSULTANT SERVICES CONTINUING SERVICES**

Type of Work: **ROUTINE MAINTENANCE**      SIS or Non-SIS: **No**

Extra Description:

PHASE :		Proposed Funding (in \$000s)							
		Funding Source	<2025	2024 - 2025	2025 - 2026	2026 - 2027	2027 - 2028	2028 - 2029	>2029
D		0	1,500	1,500	1,600	400	0	0	5,000
<b>MAINTENANCE</b>	<b>Total</b>	<b>0</b>	<b>1,500</b>	<b>1,500</b>	<b>1,600</b>	<b>400</b>	<b>0</b>	<b>0</b>	<b>5,000</b>

RESPONSIBLE AGENCY: **FDOT**

Item Segment TOTAL ALL Years ALL Phases: **\$5,000**

Item Number: **444319**      Item TOTAL ALL Years ALL Phases ALL Segments: **\$11,541**

MIAMI-DADE TRANSPORTATION PLANNING ORGANIZATION  
 TRANSPORTATION IMPROVEMENT PROGRAM  
 PRIMARY STATE HIGHWAYS AND INTERMODAL



**MAINTENANCE**

TPO Project No: **DT4450541**  
 LRTP Ref: 06-09  
 County: MIAMI-DADE  
 Roadway ID:  
 Lanes Exist:  
 Lanes Improved:  
 Lanes Added:  
 Project Length:  
 District: 6

Project Description: **MIAMI RIVER COMMISSION TURN & LANDSCAPE SR 5 / SR 968 / SR 7 / SR 933 / SR 9**

Type of Work: **ROUTINE MAINTENANCE**      SIS or Non-SIS: **No**  
 Extra Description:

PHASE :		Proposed Funding (in \$000s)							All Years	
		Funding Source	<2025	2024 - 2025	2025 - 2026	2026 - 2027	2027 - 2028	2028 - 2029		>2029
			117	0	0	0	0	0	0	117
<b>MAINTENANCE</b>	<b>Total</b>		117	0	0	0	0	0	0	117

RESPONSIBLE AGENCY: **FDOT**

Item Segment TOTAL ALL Years ALL Phases: **\$117**  
 Item Number: **445054**      Item TOTAL ALL Years ALL Phases ALL Segments: **\$312**

TPO Project No: **DT4450542**  
 LRTP Ref: 06-09  
 County: MIAMI-DADE  
 Roadway ID:  
 Lanes Exist:  
 Lanes Improved:  
 Lanes Added:  
 Project Length:  
 District: 6

Project Description: **THE MIAMI RIVER COMMISSION GENERAL MAINTENANCE AGREEMENT**

Type of Work: **ROUTINE MAINTENANCE**      SIS or Non-SIS: **No**  
 Extra Description:

PHASE :		Proposed Funding (in \$000s)							All Years	
		Funding Source	<2025	2024 - 2025	2025 - 2026	2026 - 2027	2027 - 2028	2028 - 2029		>2029
			117	0	0	0	0	0	0	117
<b>MAINTENANCE</b>	<b>Total</b>		117	0	0	0	0	0	0	117

RESPONSIBLE AGENCY: **FDOT**

Item Segment TOTAL ALL Years ALL Phases: **\$117**  
 Item Number: **445054**      Item TOTAL ALL Years ALL Phases ALL Segments: **\$312**

MIAMI-DADE TRANSPORTATION PLANNING ORGANIZATION  
 TRANSPORTATION IMPROVEMENT PROGRAM  
 PRIMARY STATE HIGHWAYS AND INTERMODAL



**MAINTENANCE**

TPO Project No: **DT4450543**  
 LRTP Ref: 06-09  
 County: MIAMI-DADE  
 Roadway ID:  
 Lanes Exist:  
 Lanes Improved:  
 Lanes Added:  
 Project Length:  
 District: 6

Project Description: **THE MIAMI RIVER COMMISSION  
 GENERAL MAINTENANCE AGREEMENT**

Type of Work: **ROUTINE MAINTENANCE**      SIS or Non-SIS: **No**  
 Extra Description:

		Proposed Funding (in \$000s)							All Years
		<2025	2024 - 2025	2025 - 2026	2026 - 2027	2027 - 2028	2028 - 2029	>2029	
PHASE :	Funding Source								
	D	0	39	39	0	0	0	0	78
<b>MAINTENANCE</b>	<b>Total</b>	<b>0</b>	<b>39</b>	<b>39</b>	<b>0</b>	<b>0</b>	<b>0</b>	<b>0</b>	<b>78</b>

RESPONSIBLE AGENCY: **FDOT**

Item Segment **TOTAL ALL Years ALL Phases:** **\$78**  
 Item Number: **445054**      Item **TOTAL ALL Years ALL Phases ALL Segments:** **\$312**

TPO Project No: **DT4456101**  
 LRTP Ref: 06-09  
 County: MIAMI-DADE  
 Roadway ID:  
 Lanes Exist:  
 Lanes Improved:  
 Lanes Added:  
 Project Length:  
 District: 6

Project Description: **STRUCTURE INSPECTIONS - MIAMI-  
 DADE COUNTY**

Type of Work: **BRIDGE OPERATIONS**      SIS or Non-SIS: **No**  
 Extra Description:

		Proposed Funding (in \$000s)							All Years
		<2025	2024 - 2025	2025 - 2026	2026 - 2027	2027 - 2028	2028 - 2029	>2029	
PHASE :	Funding Source								
		1,495	0	0	0	0	0	0	1,495
<b>MAINTENANCE</b>	<b>Total</b>	<b>1,495</b>	<b>0</b>	<b>0</b>	<b>0</b>	<b>0</b>	<b>0</b>	<b>0</b>	<b>1,495</b>

RESPONSIBLE AGENCY: **FDOT**

Item Segment **TOTAL ALL Years ALL Phases:** **\$1,495**  
 Item Number: **445610**      Item **TOTAL ALL Years ALL Phases ALL Segments:** **\$8,653**

MIAMI-DADE TRANSPORTATION PLANNING ORGANIZATION  
 TRANSPORTATION IMPROVEMENT PROGRAM  
 PRIMARY STATE HIGHWAYS AND INTERMODAL



**MAINTENANCE**

TPO Project No: **DT4456102**  
 LRTP Ref: 06-09  
 County: MIAMI-DADE  
 Roadway ID:  
 Lanes Exist:  
 Lanes Improved:  
 Lanes Added:  
 Project Length:  
 District: 6

Project Description: **STRUCTURE INSPECTIONS - MIAMI-DADE COUNTY**

Type of Work: **BRIDGE OPERATIONS**      SIS or Non-SIS: **No**

Extra Description:

		Proposed Funding (in \$000s)							All Years
		<2025	2024 - 2025	2025 - 2026	2026 - 2027	2027 - 2028	2028 - 2029	>2029	
PHASE :	Funding Source								
	D	1,400	1,135	900	550	0	0	0	3,985
<b>MAINTENANCE</b>	<b>Total</b>	<b>1,400</b>	<b>1,135</b>	<b>900</b>	<b>550</b>	<b>0</b>	<b>0</b>	<b>0</b>	<b>3,985</b>

RESPONSIBLE AGENCY: **FDOT**

Item Segment **TOTAL ALL Years ALL Phases:**      **\$3,985**

Item Number: **445610**      Item **TOTAL ALL Years ALL Phases ALL Segments:**      **\$8,653**

TPO Project No: **DT4456103**  
 LRTP Ref: 06-09  
 County: MIAMI-DADE  
 Roadway ID:  
 Lanes Exist:  
 Lanes Improved:  
 Lanes Added:  
 Project Length:  
 District: 6

Project Description: **STRUCTURE INSPECTIONS - MIAMI-DADE COUNTY**

Type of Work: **BRIDGE OPERATIONS**      SIS or Non-SIS: **No**

Extra Description:

		Proposed Funding (in \$000s)							All Years
		<2025	2024 - 2025	2025 - 2026	2026 - 2027	2027 - 2028	2028 - 2029	>2029	
PHASE :	Funding Source								
	D	0	0	0	800	970	1,403	0	3,173
<b>MAINTENANCE</b>	<b>Total</b>	<b>0</b>	<b>0</b>	<b>0</b>	<b>800</b>	<b>970</b>	<b>1,403</b>	<b>0</b>	<b>3,173</b>

RESPONSIBLE AGENCY: **FDOT**

Item Segment **TOTAL ALL Years ALL Phases:**      **\$3,173**

Item Number: **445610**      Item **TOTAL ALL Years ALL Phases ALL Segments:**      **\$8,653**

MIAMI-DADE TRANSPORTATION PLANNING ORGANIZATION  
 TRANSPORTATION IMPROVEMENT PROGRAM  
 PRIMARY STATE HIGHWAYS AND INTERMODAL



**MAINTENANCE**

TPO Project No: **DT4459371**  
 LRTP Ref: 06-09  
 County: MIAMI-DADE  
 Roadway ID:  
 Lanes Exist:  
 Lanes Improved:  
 Lanes Added:  
 Project Length:  
 District: 6

Project Description: **HERBICIDE MIAMI-DADE COUNTYWIDE**

Type of Work: **PERIODIC MAINTENANCE**      SIS or Non-SIS: **No**

Extra Description:

		Proposed Funding (in \$000s)							
PHASE :	Funding Source	<2025	2024 - 2025	2025 - 2026	2026 - 2027	2027 - 2028	2028 - 2029	>2029	All Years
		326	0	0	0	0	0	0	326
<b>MAINTENANCE</b>	<b>Total</b>	<b>326</b>	<b>0</b>	<b>0</b>	<b>0</b>	<b>0</b>	<b>0</b>	<b>0</b>	<b>326</b>

RESPONSIBLE AGENCY: **FDOT**

Item Segment TOTAL ALL Years ALL Phases: **\$326**

Item Number: **445937**

Item TOTAL ALL Years ALL Phases ALL Segments: **\$805**

TPO Project No: **DT4459372**  
 LRTP Ref: 06-09  
 County: MIAMI-DADE  
 Roadway ID:  
 Lanes Exist:  
 Lanes Improved:  
 Lanes Added:  
 Project Length:  
 District: 6

Project Description: **HERBICIDE MIAMI-DADE COUNTYWIDE**

Type of Work: **PERIODIC MAINTENANCE**      SIS or Non-SIS: **No**

Extra Description:

		Proposed Funding (in \$000s)							
PHASE :	Funding Source	<2025	2024 - 2025	2025 - 2026	2026 - 2027	2027 - 2028	2028 - 2029	>2029	All Years
		119	0	0	0	0	0	0	119
<b>MAINTENANCE</b>	<b>Total</b>	<b>119</b>	<b>0</b>	<b>0</b>	<b>0</b>	<b>0</b>	<b>0</b>	<b>0</b>	<b>119</b>

RESPONSIBLE AGENCY: **FDOT**

Item Segment TOTAL ALL Years ALL Phases: **\$119**

Item Number: **445937**

Item TOTAL ALL Years ALL Phases ALL Segments: **\$805**

MIAMI-DADE TRANSPORTATION PLANNING ORGANIZATION  
 TRANSPORTATION IMPROVEMENT PROGRAM  
 PRIMARY STATE HIGHWAYS AND INTERMODAL



**MAINTENANCE**

TPO Project No: **DT4459373**  
 LRTP Ref: \_\_\_\_\_  
 County: MIAMI-DADE  
 Roadway ID: \_\_\_\_\_  
 Lanes Exist: \_\_\_\_\_  
 Lanes Improved: \_\_\_\_\_  
 Lanes Added: \_\_\_\_\_  
 Project Length: \_\_\_\_\_  
 District: 6

Project Description: **HERBICIDE MIAMI-DADE COUNTYWIDE**

Type of Work: **PERIODIC MAINTENANCE**      SIS or Non-SIS: **No**

Extra Description: \_\_\_\_\_

		Proposed Funding (in \$000s)							All Years
		<2025	2024 - 2025	2025 - 2026	2026 - 2027	2027 - 2028	2028 - 2029	>2029	
PHASE :	Funding Source								
	D	120	120	120	0	0	0	0	360
<b>MAINTENANCE</b>	<b>Total</b>	<b>120</b>	<b>120</b>	<b>120</b>	<b>0</b>	<b>0</b>	<b>0</b>	<b>0</b>	<b>360</b>

RESPONSIBLE AGENCY: **FDOT**

Item Segment **TOTAL ALL Years ALL Phases:** **\$360**  
 Item Number: **445937**      Item **TOTAL ALL Years ALL Phases ALL Segments:** **\$805**

TPO Project No: **DT4459441**  
 LRTP Ref: 06-09  
 County: DIST/ST-WIDE  
 Roadway ID: \_\_\_\_\_  
 Lanes Exist: \_\_\_\_\_  
 Lanes Improved: \_\_\_\_\_  
 Lanes Added: \_\_\_\_\_  
 Project Length: \_\_\_\_\_  
 District: 6

Project Description: **ELECTRICAL REPAIR**

Type of Work: **ROUTINE MAINTENANCE**      SIS or Non-SIS: **No**

Extra Description: \_\_\_\_\_

		Proposed Funding (in \$000s)							All Years
		<2025	2024 - 2025	2025 - 2026	2026 - 2027	2027 - 2028	2028 - 2029	>2029	
PHASE :	Funding Source								
		344	0	0	0	0	0	0	344
<b>MAINTENANCE</b>	<b>Total</b>	<b>344</b>	<b>0</b>	<b>0</b>	<b>0</b>	<b>0</b>	<b>0</b>	<b>0</b>	<b>344</b>

RESPONSIBLE AGENCY: **FDOT**

Item Segment **TOTAL ALL Years ALL Phases:** **\$344**  
 Item Number: **445944**      Item **TOTAL ALL Years ALL Phases ALL Segments:** **\$764**



MIAMI-DADE TRANSPORTATION PLANNING ORGANIZATION  
 TRANSPORTATION IMPROVEMENT PROGRAM  
 PRIMARY STATE HIGHWAYS AND INTERMODAL



**MAINTENANCE**

TPO Project No: **DT4459442**  
 LRTP Ref: 06-09  
 County: DIST/ST-WIDE  
 Roadway ID:  
 Lanes Exist:  
 Lanes Improved:  
 Lanes Added:  
 Project Length:  
 District: 6

Project Description: **DISTRICTWIDE ELECTRICAL REPAIR**

Type of Work: **ROUTINE MAINTENANCE**      SIS or Non-SIS: **No**

Extra Description:

		Proposed Funding (in \$000s)							
PHASE :	Funding Source	<2025	2024 - 2025	2025 - 2026	2026 - 2027	2027 - 2028	2028 - 2029	>2029	All Years
		220	0	0	0	0	0	0	220
<b>MAINTENANCE</b>	<b>Total</b>	<b>220</b>	<b>0</b>	<b>0</b>	<b>0</b>	<b>0</b>	<b>0</b>	<b>0</b>	<b>220</b>

RESPONSIBLE AGENCY: **FDOT**

Item Segment TOTAL ALL Years ALL Phases: **\$220**

Item Number: **445944**

Item TOTAL ALL Years ALL Phases ALL Segments: **\$764**

TPO Project No: **DT4459443**  
 LRTP Ref: 06-09  
 County: DIST/ST-WIDE  
 Roadway ID:  
 Lanes Exist:  
 Lanes Improved:  
 Lanes Added:  
 Project Length:  
 District: 6

Project Description: **DISTRICTWIDE ELECTRICAL REPAIR**

Type of Work: **ROUTINE MAINTENANCE**      SIS or Non-SIS: **No**

Extra Description:

		Proposed Funding (in \$000s)							
PHASE :	Funding Source	<2025	2024 - 2025	2025 - 2026	2026 - 2027	2027 - 2028	2028 - 2029	>2029	All Years
	D	0	100	0	0	0	0	0	100
<b>MAINTENANCE</b>	<b>Total</b>	<b>0</b>	<b>100</b>	<b>0</b>	<b>0</b>	<b>0</b>	<b>0</b>	<b>0</b>	<b>100</b>

RESPONSIBLE AGENCY: **FDOT**

Item Segment TOTAL ALL Years ALL Phases: **\$100**

Item Number: **445944**

Item TOTAL ALL Years ALL Phases ALL Segments: **\$764**

MIAMI-DADE TRANSPORTATION PLANNING ORGANIZATION  
 TRANSPORTATION IMPROVEMENT PROGRAM  
 PRIMARY STATE HIGHWAYS AND INTERMODAL



**MAINTENANCE**

TPO Project No: **DT4459444**  
 LRTP Ref: 06-09  
 County: DIST/ST-WIDE  
 Roadway ID:  
 Lanes Exist:  
 Lanes Improved:  
 Lanes Added:  
 Project Length:  
 District: 6

Project Description: **DISTRICTWIDE ELECTRICAL REPAIR**

Type of Work: **ROUTINE MAINTENANCE**      SIS or Non-SIS: **No**

Extra Description:

		Proposed Funding (in \$000s)							All Years
		<2025	2024 - 2025	2025 - 2026	2026 - 2027	2027 - 2028	2028 - 2029	>2029	
PHASE :	Funding Source								
	D	0	0	0	100	0	0	0	100
<b>MAINTENANCE</b>	<b>Total</b>	<b>0</b>	<b>0</b>	<b>0</b>	<b>100</b>	<b>0</b>	<b>0</b>	<b>0</b>	<b>100</b>

RESPONSIBLE AGENCY: **FDOT**

Item Segment TOTAL ALL Years ALL Phases: **\$100**

Item Number: **445944**      Item TOTAL ALL Years ALL Phases ALL Segments: **\$764**

TPO Project No: **DT4460211**  
 LRTP Ref: 06-09  
 County: MIAMI-DADE  
 Roadway ID:  
 Lanes Exist:  
 Lanes Improved:  
 Lanes Added:  
 Project Length:  
 District: 6

Project Description: **ASPHALT REPAIR MIAMI-DADE COUNTY**

Type of Work: **ROUTINE MAINTENANCE**      SIS or Non-SIS: **No**

Extra Description:

		Proposed Funding (in \$000s)							All Years
		<2025	2024 - 2025	2025 - 2026	2026 - 2027	2027 - 2028	2028 - 2029	>2029	
PHASE :	Funding Source								
	D	0	251	251	251	0	0	0	753
<b>MAINTENANCE</b>	<b>Total</b>	<b>0</b>	<b>251</b>	<b>251</b>	<b>251</b>	<b>0</b>	<b>0</b>	<b>0</b>	<b>753</b>

RESPONSIBLE AGENCY: **FDOT**

Item Segment TOTAL ALL Years ALL Phases: **\$753**

Item Number: **446021**      Item TOTAL ALL Years ALL Phases ALL Segments: **\$753**

MIAMI-DADE TRANSPORTATION PLANNING ORGANIZATION  
 TRANSPORTATION IMPROVEMENT PROGRAM  
 PRIMARY STATE HIGHWAYS AND INTERMODAL



**MAINTENANCE**

TPO Project No: **DT4460231**  
 LRTP Ref: 06-09  
 County: MIAMI-DADE  
 Roadway ID:  
 Lanes Exist:  
 Lanes Improved:  
 Lanes Added:  
 Project Length:  
 District: 6

Project Description: **MOWING MIAMI-DADE COUNTY**

Type of Work: **ROUTINE MAINTENANCE**      SIS or Non-SIS: **No**  
 Extra Description:

		Proposed Funding (in \$000s)							
PHASE :	Funding Source	<2025	2024 - 2025	2025 - 2026	2026 - 2027	2027 - 2028	2028 - 2029	>2029	All Years
		99	0	0	0	0	0	0	99
<b>MAINTENANCE</b>	<b>Total</b>	<b>99</b>	<b>0</b>	<b>0</b>	<b>0</b>	<b>0</b>	<b>0</b>	<b>0</b>	<b>99</b>

RESPONSIBLE AGENCY: **FDOT**

Item Segment TOTAL ALL Years ALL Phases: **\$99**

Item Number: **446023**      Item TOTAL ALL Years ALL Phases ALL Segments: **\$549**

TPO Project No: **DT4460232**  
 LRTP Ref:  
 County: MIAMI-DADE  
 Roadway ID:  
 Lanes Exist:  
 Lanes Improved:  
 Lanes Added:  
 Project Length:  
 District: 6

Project Description: **LITTER REMOVAL AND MOWING MIAMI-DADE COUNTY**

Type of Work: **ROUTINE MAINTENANCE**      SIS or Non-SIS: **No**  
 Extra Description:

		Proposed Funding (in \$000s)							
PHASE :	Funding Source	<2025	2024 - 2025	2025 - 2026	2026 - 2027	2027 - 2028	2028 - 2029	>2029	All Years
	D	150	150	150	0	0	0	0	450
<b>MAINTENANCE</b>	<b>Total</b>	<b>150</b>	<b>150</b>	<b>150</b>	<b>0</b>	<b>0</b>	<b>0</b>	<b>0</b>	<b>450</b>

RESPONSIBLE AGENCY: **FDOT**

Item Segment TOTAL ALL Years ALL Phases: **\$450**

Item Number: **446023**      Item TOTAL ALL Years ALL Phases ALL Segments: **\$549**

MIAMI-DADE TRANSPORTATION PLANNING ORGANIZATION  
 TRANSPORTATION IMPROVEMENT PROGRAM  
 PRIMARY STATE HIGHWAYS AND INTERMODAL



**MAINTENANCE**

TPO Project No: **DT4460281**  
 LRTP Ref: 06-09  
 County: MIAMI-DADE  
 Roadway ID:  
 Lanes Exist:  
 Lanes Improved:  
 Lanes Added:  
 Project Length:  
 District: 6

Project Description: **TREE TRIMMING MIAMI-DADE COUNTY**

Type of Work: **ROUTINE MAINTENANCE**      SIS or Non-SIS: **No**  
 Extra Description:

		Proposed Funding (in \$000s)							All Years
		<2025	2024 - 2025	2025 - 2026	2026 - 2027	2027 - 2028	2028 - 2029	>2029	
PHASE :	Funding Source								
		380	0	0	0	0	0	0	380
<b>MAINTENANCE</b>	<b>Total</b>	<b>380</b>	<b>0</b>	<b>0</b>	<b>0</b>	<b>0</b>	<b>0</b>	<b>0</b>	<b>380</b>

RESPONSIBLE AGENCY: **FDOT**

Item Segment **TOTAL ALL Years ALL Phases:** **\$380**  
 Item Number: **446028**      Item **TOTAL ALL Years ALL Phases ALL Segments:** **\$1,140**

TPO Project No: **DT4460282**  
 LRTP Ref: 06-09  
 County: MIAMI-DADE  
 Roadway ID:  
 Lanes Exist:  
 Lanes Improved:  
 Lanes Added:  
 Project Length:  
 District: 6

Project Description: **TREE TRIMMING MIAMI-DADE COUNTY**

Type of Work: **ROUTINE MAINTENANCE**      SIS or Non-SIS: **No**  
 Extra Description:

		Proposed Funding (in \$000s)							All Years
		<2025	2024 - 2025	2025 - 2026	2026 - 2027	2027 - 2028	2028 - 2029	>2029	
PHASE :	Funding Source								
	D	380	190	0	0	0	0	0	570
<b>MAINTENANCE</b>	<b>Total</b>	<b>380</b>	<b>190</b>	<b>0</b>	<b>0</b>	<b>0</b>	<b>0</b>	<b>0</b>	<b>570</b>

RESPONSIBLE AGENCY: **FDOT**

Item Segment **TOTAL ALL Years ALL Phases:** **\$570**  
 Item Number: **446028**      Item **TOTAL ALL Years ALL Phases ALL Segments:** **\$1,140**

MIAMI-DADE TRANSPORTATION PLANNING ORGANIZATION  
 TRANSPORTATION IMPROVEMENT PROGRAM  
 PRIMARY STATE HIGHWAYS AND INTERMODAL



**MAINTENANCE**

TPO Project No: **DT4460283**  
 LRTP Ref: \_\_\_\_\_  
 County: MIAMI-DADE  
 Roadway ID: \_\_\_\_\_  
 Lanes Exist: \_\_\_\_\_  
 Lanes Improved: \_\_\_\_\_  
 Lanes Added: \_\_\_\_\_  
 Project Length: \_\_\_\_\_  
 District: 6

Project Description: **TREE TRIMMING AND REMOVAL MIAMI-DADE COUNTY**

Type of Work: **ROUTINE MAINTENANCE**      SIS or Non-SIS: **No**  
 Extra Description: \_\_\_\_\_

		Proposed Funding (in \$000s)							All Years
		<2025	2024 - 2025	2025 - 2026	2026 - 2027	2027 - 2028	2028 - 2029	>2029	
PHASE :	Funding Source								
	D	0	0	190	0	0	0	0	190
<b>MAINTENANCE</b>	<b>Total</b>	<b>0</b>	<b>0</b>	<b>190</b>	<b>0</b>	<b>0</b>	<b>0</b>	<b>0</b>	<b>190</b>

RESPONSIBLE AGENCY: **FDOT**

Item Segment **TOTAL ALL Years ALL Phases:** **\$190**  
 Item Number: **446028**      Item **TOTAL ALL Years ALL Phases ALL Segments:** **\$1,140**

TPO Project No: **DT4460291**  
 LRTP Ref: 06-09  
 County: MIAMI-DADE  
 Roadway ID: \_\_\_\_\_  
 Lanes Exist: \_\_\_\_\_  
 Lanes Improved: \_\_\_\_\_  
 Lanes Added: \_\_\_\_\_  
 Project Length: \_\_\_\_\_  
 District: 6

Project Description: **#N/A**

Type of Work: **ROUTINE MAINTENANCE**      SIS or Non-SIS: **No**  
 Extra Description: \_\_\_\_\_

		Proposed Funding (in \$000s)							All Years
		<2025	2024 - 2025	2025 - 2026	2026 - 2027	2027 - 2028	2028 - 2029	>2029	
PHASE :	Funding Source								
		405	0	0	0	0	0	0	405
<b>MAINTENANCE</b>	<b>Total</b>	<b>405</b>	<b>0</b>	<b>0</b>	<b>0</b>	<b>0</b>	<b>0</b>	<b>0</b>	<b>405</b>

RESPONSIBLE AGENCY: **FDOT**

Item Segment **TOTAL ALL Years ALL Phases:** **\$405**  
 Item Number: **446029**      Item **TOTAL ALL Years ALL Phases ALL Segments:** **\$675**

MIAMI-DADE TRANSPORTATION PLANNING ORGANIZATION  
 TRANSPORTATION IMPROVEMENT PROGRAM  
 PRIMARY STATE HIGHWAYS AND INTERMODAL



**MAINTENANCE**

TPO Project No: **DT4460292**  
 LRTP Ref: 06-09  
 County: MIAMI-DADE  
 Roadway ID:  
 Lanes Exist:  
 Lanes Improved:  
 Lanes Added:  
 Project Length:  
 District: 6

Project Description: **#N/A**

Type of Work: **ROUTINE MAINTENANCE**      SIS or Non-SIS: **No**  
 Extra Description:

		Proposed Funding (in \$000s)							All Years
		<2025	2024 - 2025	2025 - 2026	2026 - 2027	2027 - 2028	2028 - 2029	>2029	
PHASE :	Funding Source								
	D	0	135	135	0	0	0	0	270
<b>MAINTENANCE</b>	<b>Total</b>	<b>0</b>	<b>135</b>	<b>135</b>	<b>0</b>	<b>0</b>	<b>0</b>	<b>0</b>	<b>270</b>

RESPONSIBLE AGENCY: **FDOT**

Item Segment **TOTAL ALL Years ALL Phases:** **\$270**  
 Item Number: **446029**      Item **TOTAL ALL Years ALL Phases ALL Segments:** **\$675**

TPO Project No: **DT4460381**  
 LRTP Ref: 06-09  
 County: MIAMI-DADE  
 Roadway ID:  
 Lanes Exist:  
 Lanes Improved:  
 Lanes Added:  
 Project Length:  
 District: 6

Project Description: **#N/A**

Type of Work: **ROUTINE MAINTENANCE**      SIS or Non-SIS: **No**  
 Extra Description:

		Proposed Funding (in \$000s)							All Years
		<2025	2024 - 2025	2025 - 2026	2026 - 2027	2027 - 2028	2028 - 2029	>2029	
PHASE :	Funding Source								
	D	450	150	0	0	0	0	0	600
<b>MAINTENANCE</b>	<b>Total</b>	<b>450</b>	<b>150</b>	<b>0</b>	<b>0</b>	<b>0</b>	<b>0</b>	<b>0</b>	<b>600</b>

RESPONSIBLE AGENCY: **FDOT**

Item Segment **TOTAL ALL Years ALL Phases:** **\$600**  
 Item Number: **446038**      Item **TOTAL ALL Years ALL Phases ALL Segments:** **\$900**

MIAMI-DADE TRANSPORTATION PLANNING ORGANIZATION  
 TRANSPORTATION IMPROVEMENT PROGRAM  
 PRIMARY STATE HIGHWAYS AND INTERMODAL



**MAINTENANCE**

TPO Project No: **DT4460382**  
 LRTP Ref: 06-09  
 County: MIAMI-DADE  
 Roadway ID:  
 Lanes Exist:  
 Lanes Improved:  
 Lanes Added:  
 Project Length:  
 District: 6

Project Description: **#N/A**

Type of Work: **ROUTINE MAINTENANCE**      SIS or Non-SIS: **No**  
 Extra Description:

		Proposed Funding (in \$000s)							All Years
		<2025	2024 - 2025	2025 - 2026	2026 - 2027	2027 - 2028	2028 - 2029	>2029	
PHASE :	Funding Source								
	D	0	150	150	0	0	0	0	300
<b>MAINTENANCE</b>	<b>Total</b>	<b>0</b>	<b>150</b>	<b>150</b>	<b>0</b>	<b>0</b>	<b>0</b>	<b>0</b>	<b>300</b>

RESPONSIBLE AGENCY: **FDOT**

Item Segment **TOTAL ALL Years ALL Phases:** **\$300**  
 Item Number: **446038**      Item **TOTAL ALL Years ALL Phases ALL Segments:** **\$900**

TPO Project No: **DT4460391**  
 LRTP Ref: 06-09  
 County: MIAMI-DADE  
 Roadway ID:  
 Lanes Exist:  
 Lanes Improved:  
 Lanes Added:  
 Project Length:  
 District: 6

Project Description: **#N/A**

Type of Work: **ROUTINE MAINTENANCE**      SIS or Non-SIS: **No**  
 Extra Description:

		Proposed Funding (in \$000s)							All Years
		<2025	2024 - 2025	2025 - 2026	2026 - 2027	2027 - 2028	2028 - 2029	>2029	
PHASE :	Funding Source								
		750	0	0	0	0	0	0	750
<b>MAINTENANCE</b>	<b>Total</b>	<b>750</b>	<b>0</b>	<b>0</b>	<b>0</b>	<b>0</b>	<b>0</b>	<b>0</b>	<b>750</b>

RESPONSIBLE AGENCY: **FDOT**

Item Segment **TOTAL ALL Years ALL Phases:** **\$750**  
 Item Number: **446039**      Item **TOTAL ALL Years ALL Phases ALL Segments:** **\$1,250**

MIAMI-DADE TRANSPORTATION PLANNING ORGANIZATION  
 TRANSPORTATION IMPROVEMENT PROGRAM  
 PRIMARY STATE HIGHWAYS AND INTERMODAL



**MAINTENANCE**

TPO Project No: **DT4460392**  
 LRTP Ref: 06-09  
 County: MIAMI-DADE  
 Roadway ID:  
 Lanes Exist:  
 Lanes Improved:  
 Lanes Added:  
 Project Length:  
 District: 6

Project Description: **#N/A**

Type of Work: **ROUTINE MAINTENANCE**      SIS or Non-SIS: **No**  
 Extra Description:

		Proposed Funding (in \$000s)							All Years
		<2025	2024 - 2025	2025 - 2026	2026 - 2027	2027 - 2028	2028 - 2029	>2029	
PHASE :	Funding Source								
	D	0	250	250	0	0	0	0	500
<b>MAINTENANCE</b>	<b>Total</b>	<b>0</b>	<b>250</b>	<b>250</b>	<b>0</b>	<b>0</b>	<b>0</b>	<b>0</b>	<b>500</b>

RESPONSIBLE AGENCY: **FDOT**

Item Segment **TOTAL ALL Years ALL Phases:** **\$500**  
 Item Number: **446039**      Item **TOTAL ALL Years ALL Phases ALL Segments:** **\$1,250**

TPO Project No: **DT4461151**  
 LRTP Ref: 06-09  
 County: MIAMI-DADE  
 Roadway ID:  
 Lanes Exist:  
 Lanes Improved:  
 Lanes Added:  
 Project Length:  
 District: 6

Project Description: **STRUCTURAL REPAIR MIAMI-DADE COUNTY**

Type of Work: **BRIDGE-ROUTINE MAINTENANCE**      SIS or Non-SIS: **No**  
 Extra Description:

		Proposed Funding (in \$000s)							All Years
		<2025	2024 - 2025	2025 - 2026	2026 - 2027	2027 - 2028	2028 - 2029	>2029	
PHASE :	Funding Source								
		1,844	0	0	0	0	0	0	1,844
<b>MAINTENANCE</b>	<b>Total</b>	<b>1,844</b>	<b>0</b>	<b>0</b>	<b>0</b>	<b>0</b>	<b>0</b>	<b>0</b>	<b>1,844</b>

RESPONSIBLE AGENCY: **FDOT**

Item Segment **TOTAL ALL Years ALL Phases:** **\$1,844**  
 Item Number: **446115**      Item **TOTAL ALL Years ALL Phases ALL Segments:** **\$4,094**



MIAMI-DADE TRANSPORTATION PLANNING ORGANIZATION  
 TRANSPORTATION IMPROVEMENT PROGRAM  
 PRIMARY STATE HIGHWAYS AND INTERMODAL



**MAINTENANCE**

TPO Project No: **DT4461152**  
 LRTP Ref: 06-09  
 County: MIAMI-DADE  
 Roadway ID:  
 Lanes Exist:  
 Lanes Improved:  
 Lanes Added:  
 Project Length:  
 District: 6

Project Description: **STRUCTURAL REPAIR MIAMI-DADE COUNTY**

Type of Work: **BRIDGE-ROUTINE MAINTENANCE**      SIS or Non-SIS: **No**

Extra Description:

PHASE :		Proposed Funding (in \$000s)							All Years
		Funding Source	<2025	2024 - 2025	2025 - 2026	2026 - 2027	2027 - 2028	2028 - 2029	
D		0	450	450	450	0	0	0	1,350
<b>MAINTENANCE</b>	<b>Total</b>	<b>0</b>	<b>450</b>	<b>450</b>	<b>450</b>	<b>0</b>	<b>0</b>	<b>0</b>	<b>1,350</b>

RESPONSIBLE AGENCY: **FDOT**

Item Segment **TOTAL ALL Years ALL Phases:** **\$1,350**  
 Item Number: **446115**      Item **TOTAL ALL Years ALL Phases ALL Segments:** **\$4,094**

TPO Project No: **DT4461153**  
 LRTP Ref: 06-09  
 County: MIAMI-DADE  
 Roadway ID:  
 Lanes Exist:  
 Lanes Improved:  
 Lanes Added:  
 Project Length:  
 District: 6

Project Description: **STRUCTURAL REPAIR MIAMI-DADE COUNTY**

Type of Work: **BRIDGE-ROUTINE MAINTENANCE**      SIS or Non-SIS: **No**

Extra Description:

PHASE :		Proposed Funding (in \$000s)							All Years
		Funding Source	<2025	2024 - 2025	2025 - 2026	2026 - 2027	2027 - 2028	2028 - 2029	
D		0	0	0	0	450	450	0	900
<b>MAINTENANCE</b>	<b>Total</b>	<b>0</b>	<b>0</b>	<b>0</b>	<b>0</b>	<b>450</b>	<b>450</b>	<b>0</b>	<b>900</b>

RESPONSIBLE AGENCY: **FDOT**

Item Segment **TOTAL ALL Years ALL Phases:** **\$900**  
 Item Number: **446115**      Item **TOTAL ALL Years ALL Phases ALL Segments:** **\$4,094**

MIAMI-DADE TRANSPORTATION PLANNING ORGANIZATION  
TRANSPORTATION IMPROVEMENT PROGRAM  
PRIMARY STATE HIGHWAYS AND INTERMODAL



**MAINTENANCE**

TPO Project No: **DT4466881**  
LRTP Ref: 06-09  
County: DIST/ST-WIDE  
Roadway ID:  
Lanes Exist:  
Lanes Improved:  
Lanes Added:  
Project Length:  
District: 6

Project Description: **DISTRICTWIDE MAINTENANCE OF ITS & ASCT TRAFFIC SIGNAL SYSTEMS FIELD DEVICES**

Type of Work: **OTHER ITS** SIS or Non-SIS: **No**

Extra Description:

		Proposed Funding (in \$000s)							
PHASE :	Funding Source	<2025	2024 - 2025	2025 - 2026	2026 - 2027	2027 - 2028	2028 - 2029	>2029	All Years
	D	0	700	700	380	372	372	0	2,524
<b>CAPITAL</b>	<b>Total</b>	<b>0</b>	<b>700</b>	<b>700</b>	<b>380</b>	<b>372</b>	<b>372</b>	<b>0</b>	<b>2,524</b>
	D	18,674	5,058	4,716	5,573	5,735	5,901	0	45,657
<b>MAINTENANCE</b>	<b>Total</b>	<b>18,674</b>	<b>5,058</b>	<b>4,716</b>	<b>5,573</b>	<b>5,735</b>	<b>5,901</b>	<b>0</b>	<b>45,657</b>

RESPONSIBLE AGENCY: **FDOT**

Item Segment **TOTAL ALL Years ALL Phases:** **\$48,181**  
Item Number: **446688** Item **TOTAL ALL Years ALL Phases ALL Segments:** **\$48,181**

TPO Project No: **DT4475391**  
LRTP Ref: 06-09  
County: DIST/ST-WIDE  
Roadway ID:  
Lanes Exist:  
Lanes Improved:  
Lanes Added:  
Project Length:  
District: 6

Project Description: **TRAFFIC SIGNAL MAST ARMS AND HIGH MAST LIGHT POLES INSPECTIONS**

Type of Work: **BRIDGE OPERATIONS** SIS or Non-SIS: **No**

Extra Description:

		Proposed Funding (in \$000s)							
PHASE :	Funding Source	<2025	2024 - 2025	2025 - 2026	2026 - 2027	2027 - 2028	2028 - 2029	>2029	All Years
	D	0	0	0	172	322	518	0	1,012
<b>MAINTENANCE</b>	<b>Total</b>	<b>0</b>	<b>0</b>	<b>0</b>	<b>172</b>	<b>322</b>	<b>518</b>	<b>0</b>	<b>1,012</b>

RESPONSIBLE AGENCY: **FDOT**

Item Segment **TOTAL ALL Years ALL Phases:** **\$1,012**  
Item Number: **447539** Item **TOTAL ALL Years ALL Phases ALL Segments:** **\$1,012**

MIAMI-DADE TRANSPORTATION PLANNING ORGANIZATION  
 TRANSPORTATION IMPROVEMENT PROGRAM  
 PRIMARY STATE HIGHWAYS AND INTERMODAL



**MAINTENANCE**

TPO Project No: **DT4478501**  
 LRTP Ref: 06-09  
 County: MIAMI-DADE  
 Roadway ID:  
 Lanes Exist:  
 Lanes Improved:  
 Lanes Added:  
 Project Length:  
 District: 6

Project Description: **MIAMI-DADE COUNTYWIDE LIGHTING**

Type of Work: **ROUTINE MAINTENANCE**      SIS or Non-SIS: **No**  
 Extra Description:

PHASE :		Proposed Funding (in \$000s)							All Years
		Funding Source	<2025	2024 - 2025	2025 - 2026	2026 - 2027	2027 - 2028	2028 - 2029	
	D	2,047	1,021	1,247	0	0	0	0	4,315
	DDR	10,140	3,500	3,500	3,500	3,500	3,500	0	27,640
<b>MAINTENANCE</b>	<b>Total</b>	<b>12,187</b>	<b>4,521</b>	<b>4,747</b>	<b>3,500</b>	<b>3,500</b>	<b>3,500</b>	<b>0</b>	<b>31,955</b>

RESPONSIBLE AGENCY: **FDOT**

Item Segment **TOTAL ALL Years ALL Phases:**      **\$31,955**  
 Item Number: **447850**      Item **TOTAL ALL Years ALL Phases ALL Segments:**      **\$31,955**

TPO Project No: **DT4478511**  
 LRTP Ref: 06-09  
 County: MIAMI-DADE  
 Roadway ID:  
 Lanes Exist:  
 Lanes Improved:  
 Lanes Added:  
 Project Length:  
 District: 6

Project Description: **MIAMI BEACH ROADWAY LIGHTING MAINTENANCE**

Type of Work: **ROUTINE MAINTENANCE**      SIS or Non-SIS: **No**  
 Extra Description:

PHASE :		Proposed Funding (in \$000s)							All Years
		Funding Source	<2025	2024 - 2025	2025 - 2026	2026 - 2027	2027 - 2028	2028 - 2029	
	D	35	0	0	0	0	0	0	35
	DDR	668	258	271	285	299	314	0	2,095
<b>MAINTENANCE</b>	<b>Total</b>	<b>703</b>	<b>258</b>	<b>271</b>	<b>285</b>	<b>299</b>	<b>314</b>	<b>0</b>	<b>2,130</b>

RESPONSIBLE AGENCY: **FDOT**

Item Segment **TOTAL ALL Years ALL Phases:**      **\$2,130**  
 Item Number: **447851**      Item **TOTAL ALL Years ALL Phases ALL Segments:**      **\$2,130**

MIAMI-DADE TRANSPORTATION PLANNING ORGANIZATION  
 TRANSPORTATION IMPROVEMENT PROGRAM  
 PRIMARY STATE HIGHWAYS AND INTERMODAL



**MAINTENANCE**

TPO Project No: **DT4481331**  
 LRTP Ref: 06-10  
 County: MIAMI-DADE  
 Roadway ID:  
 Lanes Exist:  
 Lanes Improved:  
 Lanes Added:  
 Project Length:  
 District: 6

Project Description: **MAINTENANCE CONSULTANT SUPPORT**

Type of Work: **OTHER ITS**

SIS or Non-SIS: **No**

Extra Description:

PHASE :	Funding Source	Proposed Funding (in \$000s)							All Years
		<2025	2024 - 2025	2025 - 2026	2026 - 2027	2027 - 2028	2028 - 2029	>2029	
D		499	147	147	147	0	0	0	940
<b>MAINTENANCE</b>	<b>Total</b>	<b>499</b>	<b>147</b>	<b>147</b>	<b>147</b>	<b>0</b>	<b>0</b>	<b>0</b>	<b>940</b>

RESPONSIBLE AGENCY: **FDOT**

Item Segment **TOTAL ALL Years ALL Phases:** **\$940**

Item Number: **448133**      Item **TOTAL ALL Years ALL Phases ALL Segments:** **\$940**

TPO Project No: **DT4482401**  
 LRTP Ref: 06-09  
 County: MIAMI-DADE  
 Roadway ID:  
 Lanes Exist:  
 Lanes Improved:  
 Lanes Added:  
 Project Length:  
 District: 6

Project Description: **MOWING MIAMI-DADE COUNTY (URBAN)**

Type of Work: **ROUTINE MAINTENANCE**

SIS or Non-SIS: **No**

Extra Description:

PHASE :	Funding Source	Proposed Funding (in \$000s)							All Years
		<2025	2024 - 2025	2025 - 2026	2026 - 2027	2027 - 2028	2028 - 2029	>2029	
		170	0	0	0	0	0	0	170
<b>MAINTENANCE</b>	<b>Total</b>	<b>170</b>	<b>0</b>	<b>0</b>	<b>0</b>	<b>0</b>	<b>0</b>	<b>0</b>	<b>170</b>

RESPONSIBLE AGENCY: **FDOT**

Item Segment **TOTAL ALL Years ALL Phases:** **\$170**

Item Number: **448240**      Item **TOTAL ALL Years ALL Phases ALL Segments:** **\$420**

MIAMI-DADE TRANSPORTATION PLANNING ORGANIZATION  
 TRANSPORTATION IMPROVEMENT PROGRAM  
 PRIMARY STATE HIGHWAYS AND INTERMODAL



**MAINTENANCE**

TPO Project No: **DT4482402**  
 LRTP Ref: 06-09  
 County: MIAMI-DADE  
 Roadway ID:  
 Lanes Exist:  
 Lanes Improved:  
 Lanes Added:  
 Project Length:  
 District: 6

Project Description: **LITTER REMOVAL AND MOWING MIAMI-DADE COUNTY (URBAN)**

Type of Work: **ROUTINE MAINTENANCE**      SIS or Non-SIS: **No**  
 Extra Description:

		Proposed Funding (in \$000s)							
PHASE :	Funding Source	<2025	2024 - 2025	2025 - 2026	2026 - 2027	2027 - 2028	2028 - 2029	>2029	All Years
	D	0	250	0	0	0	0	0	250
<b>MAINTENANCE</b>	<b>Total</b>	<b>0</b>	<b>250</b>	<b>0</b>	<b>0</b>	<b>0</b>	<b>0</b>	<b>0</b>	<b>250</b>

RESPONSIBLE AGENCY: **FDOT**

Item Segment **TOTAL ALL Years ALL Phases:** **\$250**  
 Item Number: **448240**      Item **TOTAL ALL Years ALL Phases ALL Segments:** **\$420**

TPO Project No: **DT4487701**  
 LRTP Ref: 06-09  
 County: MIAMI-DADE  
 Roadway ID:  
 Lanes Exist:  
 Lanes Improved:  
 Lanes Added:  
 Project Length:  
 District: 6

Project Description: **NORTH BAY VILLAGE DEBRIS MANAGEMENT ON AND OVER BRIDGES ON ST RD 934**

Type of Work: **ROUTINE MAINTENANCE**      SIS or Non-SIS: **No**  
 Extra Description:

		Proposed Funding (in \$000s)							
PHASE :	Funding Source	<2025	2024 - 2025	2025 - 2026	2026 - 2027	2027 - 2028	2028 - 2029	>2029	All Years
		15	0	0	0	0	0	0	15
<b>MAINTENANCE</b>	<b>Total</b>	<b>15</b>	<b>0</b>	<b>0</b>	<b>0</b>	<b>0</b>	<b>0</b>	<b>0</b>	<b>15</b>

RESPONSIBLE AGENCY: **FDOT**

Item Segment **TOTAL ALL Years ALL Phases:** **\$15**  
 Item Number: **448770**      Item **TOTAL ALL Years ALL Phases ALL Segments:** **\$30**

MIAMI-DADE TRANSPORTATION PLANNING ORGANIZATION  
 TRANSPORTATION IMPROVEMENT PROGRAM  
 PRIMARY STATE HIGHWAYS AND INTERMODAL



**MAINTENANCE**

TPO Project No: **DT4487702**  
 LRTP Ref: 06-09  
 County: MIAMI-DADE  
 Roadway ID:  
 Lanes Exist:  
 Lanes Improved:  
 Lanes Added:  
 Project Length:  
 District: 6

Project Description: **NORTH BAY VILLAGE DEBRIS  
 MANAGEMENT ON AND OVER BRIDGES  
 ON ST RD 934**

Type of Work: **ROUTINE MAINTENANCE**      SIS or Non-SIS: **No**  
 Extra Description:

PHASE :		Proposed Funding (in \$000s)							
		Funding Source	<2025	2024 - 2025	2025 - 2026	2026 - 2027	2027 - 2028	2028 - 2029	>2029
D		5	5	5	0	0	0	0	15
<b>MAINTENANCE</b>	<b>Total</b>	<b>5</b>	<b>5</b>	<b>5</b>	<b>0</b>	<b>0</b>	<b>0</b>	<b>0</b>	<b>15</b>

RESPONSIBLE AGENCY: **FDOT**

Item Segment TOTAL ALL Years ALL Phases: **\$15**  
 Item Number: **448770**      Item TOTAL ALL Years ALL Phases ALL Segments: **\$30**

TPO Project No: **DT4488111**  
 LRTP Ref: 06-09  
 County: MIAMI-DADE  
 Roadway ID:  
 Lanes Exist:  
 Lanes Improved:  
 Lanes Added:  
 Project Length:  
 District: 6

Project Description: **MOWING MIAMI-DADE COUNTY**

Type of Work: **ROUTINE MAINTENANCE**      SIS or Non-SIS: **No**  
 Extra Description:

PHASE :		Proposed Funding (in \$000s)							
		Funding Source	<2025	2024 - 2025	2025 - 2026	2026 - 2027	2027 - 2028	2028 - 2029	>2029
		152	0	0	0	0	0	0	152
<b>MAINTENANCE</b>	<b>Total</b>	<b>152</b>	<b>0</b>	<b>0</b>	<b>0</b>	<b>0</b>	<b>0</b>	<b>0</b>	<b>152</b>

RESPONSIBLE AGENCY: **FDOT**

Item Segment TOTAL ALL Years ALL Phases: **\$152**  
 Item Number: **448811**      Item TOTAL ALL Years ALL Phases ALL Segments: **\$630**

MIAMI-DADE TRANSPORTATION PLANNING ORGANIZATION  
 TRANSPORTATION IMPROVEMENT PROGRAM  
 PRIMARY STATE HIGHWAYS AND INTERMODAL



**MAINTENANCE**

TPO Project No: **DT4488112**  
 LRTP Ref: 06-09  
 County: MIAMI-DADE  
 Roadway ID:  
 Lanes Exist:  
 Lanes Improved:  
 Lanes Added:  
 Project Length:  
 District: 6

Project Description: **LITTER REMOVAL AND MOWING MIAMI-DADE COUNTY**

Type of Work: **ROUTINE MAINTENANCE**      SIS or Non-SIS: **No**  
 Extra Description:

		Proposed Funding (in \$000s)							
PHASE :	Funding Source	<2025	2024 - 2025	2025 - 2026	2026 - 2027	2027 - 2028	2028 - 2029	>2029	All Years
	D	94	192	192	0	0	0	0	478
<b>MAINTENANCE</b>	<b>Total</b>	<b>94</b>	<b>192</b>	<b>192</b>	<b>0</b>	<b>0</b>	<b>0</b>	<b>0</b>	<b>478</b>

RESPONSIBLE AGENCY: **FDOT**

Item Segment TOTAL ALL Years ALL Phases: **\$478**

Item Number: **448811**

Item TOTAL ALL Years ALL Phases ALL Segments: **\$630**

TPO Project No: **DT4499231**  
 LRTP Ref: 06-09  
 County: MIAMI-DADE  
 Roadway ID:  
 Lanes Exist:  
 Lanes Improved:  
 Lanes Added:  
 Project Length:  
 District: 6

Project Description: **SWEEPING MIAMI-DADE COUNTY**

Type of Work: **ROUTINE MAINTENANCE**      SIS or Non-SIS: **No**  
 Extra Description:

		Proposed Funding (in \$000s)							
PHASE :	Funding Source	<2025	2024 - 2025	2025 - 2026	2026 - 2027	2027 - 2028	2028 - 2029	>2029	All Years
	D	421	210	0	0	0	0	0	631
<b>MAINTENANCE</b>	<b>Total</b>	<b>421</b>	<b>210</b>	<b>0</b>	<b>0</b>	<b>0</b>	<b>0</b>	<b>0</b>	<b>631</b>

RESPONSIBLE AGENCY: **FDOT**

Item Segment TOTAL ALL Years ALL Phases: **\$631**

Item Number: **449923**

Item TOTAL ALL Years ALL Phases ALL Segments: **\$631**

MIAMI-DADE TRANSPORTATION PLANNING ORGANIZATION  
 TRANSPORTATION IMPROVEMENT PROGRAM  
 PRIMARY STATE HIGHWAYS AND INTERMODAL



**MAINTENANCE**

TPO Project No: **DT4502821**  
 LRTP Ref: 06-09  
 County: MIAMI-DADE  
 Roadway ID:  
 Lanes Exist:  
 Lanes Improved:  
 Lanes Added:  
 Project Length:  
 District: 6

Project Description: **TREE TRIMMING AND LITTER REMOVAL**

Type of Work: **ROUTINE MAINTENANCE**      SIS or Non-SIS: **No**

Extra Description:

		Proposed Funding (in \$000s)							All Years
		<2025	2024 - 2025	2025 - 2026	2026 - 2027	2027 - 2028	2028 - 2029	>2029	
PHASE :	Funding Source								
		560	0	0	0	0	0	0	560
<b>MAINTENANCE</b>	<b>Total</b>	<b>560</b>	<b>0</b>	<b>0</b>	<b>0</b>	<b>0</b>	<b>0</b>	<b>0</b>	<b>560</b>

RESPONSIBLE AGENCY: **FDOT**

Item Segment **TOTAL ALL Years ALL Phases:**      **\$560**

Item Number: **450282**      Item **TOTAL ALL Years ALL Phases ALL Segments:**      **\$1,400**

TPO Project No: **DT4502822**  
 LRTP Ref:  
 County: MIAMI-DADE  
 Roadway ID:  
 Lanes Exist:  
 Lanes Improved:  
 Lanes Added:  
 Project Length:  
 District: 6

Project Description: **TREE TRIMMING AND REMOVAL**

Type of Work: **ROUTINE MAINTENANCE**      SIS or Non-SIS: **No**

Extra Description:

		Proposed Funding (in \$000s)							All Years
		<2025	2024 - 2025	2025 - 2026	2026 - 2027	2027 - 2028	2028 - 2029	>2029	
PHASE :	Funding Source								
	D	280	280	280	0	0	0	0	840
<b>MAINTENANCE</b>	<b>Total</b>	<b>280</b>	<b>280</b>	<b>280</b>	<b>0</b>	<b>0</b>	<b>0</b>	<b>0</b>	<b>840</b>

RESPONSIBLE AGENCY: **FDOT**

Item Segment **TOTAL ALL Years ALL Phases:**      **\$840**

Item Number: **450282**      Item **TOTAL ALL Years ALL Phases ALL Segments:**      **\$1,400**



MIAMI-DADE TRANSPORTATION PLANNING ORGANIZATION  
 TRANSPORTATION IMPROVEMENT PROGRAM  
 PRIMARY STATE HIGHWAYS AND INTERMODAL



**MAINTENANCE**

TPO Project No: **DT4504251**  
 LRTP Ref: 06-09  
 County: MIAMI-DADE  
 Roadway ID:  
 Lanes Exist:  
 Lanes Improved:  
 Lanes Added:  
 Project Length:  
 District: 6

Project Description: **ROUTINE MAINTENANCE SERVICES FOR NORTH DADE MAINTENANCE**

Type of Work: **ROUTINE MAINTENANCE**      SIS or Non-SIS: **No**  
 Extra Description:

		Proposed Funding (in \$000s)							All Years
		<2025	2024 - 2025	2025 - 2026	2026 - 2027	2027 - 2028	2028 - 2029	>2029	
PHASE :	Funding Source								
	D	2,250	900	0	0	0	0	0	3,150
<b>MAINTENANCE</b>	<b>Total</b>	<b>2,250</b>	<b>900</b>	<b>0</b>	<b>0</b>	<b>0</b>	<b>0</b>	<b>0</b>	<b>3,150</b>

RESPONSIBLE AGENCY: **FDOT**

Item Segment **TOTAL ALL Years ALL Phases:**      **\$3,150**

Item Number: **450425**      Item **TOTAL ALL Years ALL Phases ALL Segments:**      **\$3,150**

TPO Project No: **DT4504261**  
 LRTP Ref:  
 County: MIAMI-DADE  
 Roadway ID:  
 Lanes Exist:  
 Lanes Improved:  
 Lanes Added:  
 Project Length:  
 District: 6

Project Description: **ROUTINE MAINTENANCE SERVICES FOR SOUTH DADE MAINTENANCE**

Type of Work: **ROUTINE MAINTENANCE**      SIS or Non-SIS: **No**  
 Extra Description:

		Proposed Funding (in \$000s)							All Years
		<2025	2024 - 2025	2025 - 2026	2026 - 2027	2027 - 2028	2028 - 2029	>2029	
PHASE :	Funding Source								
		458	0	0	0	0	0	0	458
<b>MAINTENANCE</b>	<b>Total</b>	<b>458</b>	<b>0</b>	<b>0</b>	<b>0</b>	<b>0</b>	<b>0</b>	<b>0</b>	<b>458</b>

RESPONSIBLE AGENCY: **FDOT**

Item Segment **TOTAL ALL Years ALL Phases:**      **\$458**

Item Number: **450426**      Item **TOTAL ALL Years ALL Phases ALL Segments:**      **\$3,008**

MIAMI-DADE TRANSPORTATION PLANNING ORGANIZATION  
 TRANSPORTATION IMPROVEMENT PROGRAM  
 PRIMARY STATE HIGHWAYS AND INTERMODAL



**MAINTENANCE**

TPO Project No: **DT4504262**  
 LRTP Ref:  
 County: MIAMI-DADE  
 Roadway ID:  
 Lanes Exist:  
 Lanes Improved:  
 Lanes Added:  
 Project Length:  
 District: 6

Project Description: **ROUTINE MAINTENANCE SERVICES FOR SOUTH DADE MAINTENANCE**

Type of Work: **ROUTINE MAINTENANCE**      SIS or Non-SIS: **No**  
 Extra Description:

PHASE :		Proposed Funding (in \$000s)							All Years	
		Funding Source	<2025	2024 - 2025	2025 - 2026	2026 - 2027	2027 - 2028	2028 - 2029		>2029
			750	0	0	0	0	0	0	750
<b>MAINTENANCE</b>	<b>Total</b>		<b>750</b>	<b>0</b>	<b>0</b>	<b>0</b>	<b>0</b>	<b>0</b>	<b>0</b>	<b>750</b>

RESPONSIBLE AGENCY: **FDOT**

Item Segment TOTAL ALL Years ALL Phases: **\$750**  
 Item Number: 450426      Item TOTAL ALL Years ALL Phases ALL Segments: **\$3,008**

TPO Project No: **DT4504263**  
 LRTP Ref:  
 County: MIAMI-DADE  
 Roadway ID:  
 Lanes Exist:  
 Lanes Improved:  
 Lanes Added:  
 Project Length:  
 District: 6

Project Description: **ROUTINE MAINTENANCE SERVICES FOR SOUTH DADE MAINTENANCE**

Type of Work: **ROUTINE MAINTENANCE**      SIS or Non-SIS: **No**  
 Extra Description:

PHASE :		Proposed Funding (in \$000s)							All Years	
		Funding Source	<2025	2024 - 2025	2025 - 2026	2026 - 2027	2027 - 2028	2028 - 2029		>2029
			900	0	0	0	0	0	0	900
<b>MAINTENANCE</b>	<b>Total</b>		<b>900</b>	<b>0</b>	<b>0</b>	<b>0</b>	<b>0</b>	<b>0</b>	<b>0</b>	<b>900</b>

RESPONSIBLE AGENCY: **FDOT**

Item Segment TOTAL ALL Years ALL Phases: **\$900**  
 Item Number: 450426      Item TOTAL ALL Years ALL Phases ALL Segments: **\$3,008**

MIAMI-DADE TRANSPORTATION PLANNING ORGANIZATION  
 TRANSPORTATION IMPROVEMENT PROGRAM  
 PRIMARY STATE HIGHWAYS AND INTERMODAL



**MAINTENANCE**

TPO Project No: **DT4504264**  
 LRTP Ref: \_\_\_\_\_  
 County: MIAMI-DADE  
 Roadway ID: \_\_\_\_\_  
 Lanes Exist: \_\_\_\_\_  
 Lanes Improved: \_\_\_\_\_  
 Lanes Added: \_\_\_\_\_  
 Project Length: \_\_\_\_\_  
 District: 6

Project Description: **ROUTINE MAINTENANCE SERVICES FOR SOUTH DADE MAINTENANCE**

Type of Work: **ROUTINE MAINTENANCE**      SIS or Non-SIS: **No**

Extra Description: \_\_\_\_\_

		Proposed Funding (in \$000s)							All Years
		<2025	2024 - 2025	2025 - 2026	2026 - 2027	2027 - 2028	2028 - 2029	>2029	
PHASE :	Funding Source								
	D	0	0	900	0	0	0	0	900
<b>MAINTENANCE</b>	<b>Total</b>	<b>0</b>	<b>0</b>	<b>900</b>	<b>0</b>	<b>0</b>	<b>0</b>	<b>0</b>	<b>900</b>

RESPONSIBLE AGENCY: **FDOT**

Item Segment TOTAL ALL Years ALL Phases: **\$900**  
 Item Number: **450426**      Item TOTAL ALL Years ALL Phases ALL Segments: **\$3,008**

TPO Project No: **DT4505531**  
 LRTP Ref: 06-09  
 County: MIAMI-DADE  
 Roadway ID: \_\_\_\_\_  
 Lanes Exist: \_\_\_\_\_  
 Lanes Improved: \_\_\_\_\_  
 Lanes Added: \_\_\_\_\_  
 Project Length: \_\_\_\_\_  
 District: 6

Project Description: **CITY OF NORTH BAY VILLAGE SR 934/KENNEDY CAUSEWAY**

Type of Work: **ROUTINE MAINTENANCE**      SIS or Non-SIS: **No**

Extra Description: \_\_\_\_\_

		Proposed Funding (in \$000s)							All Years
		<2025	2024 - 2025	2025 - 2026	2026 - 2027	2027 - 2028	2028 - 2029	>2029	
PHASE :	Funding Source								
		9	0	0	0	0	0	0	9
<b>MAINTENANCE</b>	<b>Total</b>	<b>9</b>	<b>0</b>	<b>0</b>	<b>0</b>	<b>0</b>	<b>0</b>	<b>0</b>	<b>9</b>

RESPONSIBLE AGENCY: **FDOT**

Item Segment TOTAL ALL Years ALL Phases: **\$9**  
 Item Number: **450553**      Item TOTAL ALL Years ALL Phases ALL Segments: **\$15**

MIAMI-DADE TRANSPORTATION PLANNING ORGANIZATION  
 TRANSPORTATION IMPROVEMENT PROGRAM  
 PRIMARY STATE HIGHWAYS AND INTERMODAL



**MAINTENANCE**

TPO Project No: **DT4505532**  
 LRTP Ref: 06-09  
 County: MIAMI-DADE  
 Roadway ID:  
 Lanes Exist:  
 Lanes Improved:  
 Lanes Added:  
 Project Length:  
 District: 6

Project Description: **CITY OF NORTH BAY VILLAGE SR  
 934/KENNEDY CAUSEWAY**

Type of Work: **ROUTINE MAINTENANCE**      SIS or Non-SIS: **No**  
 Extra Description:

PHASE :		Proposed Funding (in \$000s)							
		Funding Source	<2025	2024 - 2025	2025 - 2026	2026 - 2027	2027 - 2028	2028 - 2029	>2029
D		0	3	3	0	0	0	0	6
<b>MAINTENANCE</b>	<b>Total</b>	<b>0</b>	<b>3</b>	<b>3</b>	<b>0</b>	<b>0</b>	<b>0</b>	<b>0</b>	<b>6</b>

RESPONSIBLE AGENCY: **FDOT**

Item Segment TOTAL ALL Years ALL Phases: **\$6**  
 Item Number: **450553**      Item TOTAL ALL Years ALL Phases ALL Segments: **\$15**

TPO Project No: **DT4505581**  
 LRTP Ref: 06-09  
 County: MIAMI-DADE  
 Roadway ID:  
 Lanes Exist:  
 Lanes Improved:  
 Lanes Added:  
 Project Length:  
 District: 6

Project Description: **DRAINAGE SYSTEM VIDEOING AND  
 CLEANING MIAMI-DADE COUNTY**

Type of Work: **ROUTINE MAINTENANCE**      SIS or Non-SIS: **No**  
 Extra Description:

PHASE :		Proposed Funding (in \$000s)							
		Funding Source	<2025	2024 - 2025	2025 - 2026	2026 - 2027	2027 - 2028	2028 - 2029	>2029
		100	0	0	0	0	0	0	100
<b>MAINTENANCE</b>	<b>Total</b>	<b>100</b>	<b>0</b>	<b>0</b>	<b>0</b>	<b>0</b>	<b>0</b>	<b>0</b>	<b>100</b>

RESPONSIBLE AGENCY: **FDOT**

Item Segment TOTAL ALL Years ALL Phases: **\$100**  
 Item Number: **450558**      Item TOTAL ALL Years ALL Phases ALL Segments: **\$500**

MIAMI-DADE TRANSPORTATION PLANNING ORGANIZATION  
 TRANSPORTATION IMPROVEMENT PROGRAM  
 PRIMARY STATE HIGHWAYS AND INTERMODAL



**MAINTENANCE**

TPO Project No: **DT4505582**  
 LRTP Ref: 06-09  
 County: MIAMI-DADE  
 Roadway ID:  
 Lanes Exist:  
 Lanes Improved:  
 Lanes Added:  
 Project Length:  
 District: 6

Project Description: **DRAINAGE SYSTEM VIDEOING AND CLEANING MIAMI-DADE COUNTY**

Type of Work: **ROUTINE MAINTENANCE**      SIS or Non-SIS: **No**  
 Extra Description:

PHASE :		Proposed Funding (in \$000s)							All Years
		Funding Source	<2025	2024 - 2025	2025 - 2026	2026 - 2027	2027 - 2028	2028 - 2029	
D		100	100	0	0	0	0	0	200
<b>MAINTENANCE</b>	<b>Total</b>	<b>100</b>	<b>100</b>	<b>0</b>	<b>0</b>	<b>0</b>	<b>0</b>	<b>0</b>	<b>200</b>

RESPONSIBLE AGENCY: **FDOT**

Item Segment **TOTAL ALL Years ALL Phases:** **\$200**  
 Item Number: **450558**      Item **TOTAL ALL Years ALL Phases ALL Segments:** **\$500**

TPO Project No: **DT4505583**  
 LRTP Ref:  
 County: MIAMI-DADE  
 Roadway ID:  
 Lanes Exist:  
 Lanes Improved:  
 Lanes Added:  
 Project Length:  
 District: 6

Project Description: **DRAINAGE SYSTEM VIDEOING AND CLEANING MIAMI-DADE COUNTY**

Type of Work: **ROUTINE MAINTENANCE**      SIS or Non-SIS: **No**  
 Extra Description:

PHASE :		Proposed Funding (in \$000s)							All Years
		Funding Source	<2025	2024 - 2025	2025 - 2026	2026 - 2027	2027 - 2028	2028 - 2029	
D		100	0	100	0	0	0	0	200
<b>MAINTENANCE</b>	<b>Total</b>	<b>100</b>	<b>0</b>	<b>100</b>	<b>0</b>	<b>0</b>	<b>0</b>	<b>0</b>	<b>200</b>

RESPONSIBLE AGENCY: **FDOT**

Item Segment **TOTAL ALL Years ALL Phases:** **\$200**  
 Item Number: **450558**      Item **TOTAL ALL Years ALL Phases ALL Segments:** **\$500**

MIAMI-DADE TRANSPORTATION PLANNING ORGANIZATION  
 TRANSPORTATION IMPROVEMENT PROGRAM  
 PRIMARY STATE HIGHWAYS AND INTERMODAL



**MAINTENANCE**

TPO Project No: **DT4506671**  
 LRTP Ref: 06-09  
 County: MIAMI-DADE  
 Roadway ID:  
 Lanes Exist:  
 Lanes Improved:  
 Lanes Added:  
 Project Length:  
 District: 6

Project Description: **MOWING MIAMI-DADE COUNTY**

Type of Work: **ROUTINE MAINTENANCE**      SIS or Non-SIS: **No**  
 Extra Description:

		Proposed Funding (in \$000s)							All Years
		<2025	2024 - 2025	2025 - 2026	2026 - 2027	2027 - 2028	2028 - 2029	>2029	
PHASE :	Funding Source								
		142	0	0	0	0	0	0	142
<b>MAINTENANCE</b>	<b>Total</b>	<b>142</b>	<b>0</b>	<b>0</b>	<b>0</b>	<b>0</b>	<b>0</b>	<b>0</b>	<b>142</b>

RESPONSIBLE AGENCY: **FDOT**

Item Segment TOTAL ALL Years ALL Phases: **\$142**  
 Item Number: **450667**      Item TOTAL ALL Years ALL Phases ALL Segments: **\$699**

TPO Project No: **DT4506672**  
 LRTP Ref: 06-09  
 County: MIAMI-DADE  
 Roadway ID:  
 Lanes Exist:  
 Lanes Improved:  
 Lanes Added:  
 Project Length:  
 District: 6

Project Description: **MOWING MIAMI-DADE COUNTY**

Type of Work: **ROUTINE MAINTENANCE**      SIS or Non-SIS: **No**  
 Extra Description:

		Proposed Funding (in \$000s)							All Years
		<2025	2024 - 2025	2025 - 2026	2026 - 2027	2027 - 2028	2028 - 2029	>2029	
PHASE :	Funding Source								
	D	248	124	0	0	0	0	0	372
<b>MAINTENANCE</b>	<b>Total</b>	<b>248</b>	<b>124</b>	<b>0</b>	<b>0</b>	<b>0</b>	<b>0</b>	<b>0</b>	<b>372</b>

RESPONSIBLE AGENCY: **FDOT**

Item Segment TOTAL ALL Years ALL Phases: **\$372**  
 Item Number: **450667**      Item TOTAL ALL Years ALL Phases ALL Segments: **\$699**

MIAMI-DADE TRANSPORTATION PLANNING ORGANIZATION  
 TRANSPORTATION IMPROVEMENT PROGRAM  
 PRIMARY STATE HIGHWAYS AND INTERMODAL



**MAINTENANCE**

TPO Project No: **DT4506673**  
 LRTP Ref: \_\_\_\_\_  
 County: MIAMI-DADE  
 Roadway ID: \_\_\_\_\_  
 Lanes Exist: \_\_\_\_\_  
 Lanes Improved: \_\_\_\_\_  
 Lanes Added: \_\_\_\_\_  
 Project Length: \_\_\_\_\_  
 District: 6

Project Description: **LITTER REMOVAL AND MOWING MIAMI-DADE COUNTY**

Type of Work: **ROUTINE MAINTENANCE**      SIS or Non-SIS: **No**  
 Extra Description: \_\_\_\_\_

		Proposed Funding (in \$000s)							All Years
		<2025	2024 - 2025	2025 - 2026	2026 - 2027	2027 - 2028	2028 - 2029	>2029	
PHASE :	Funding Source								
	D	0	0	185	0	0	0	0	185
<b>MAINTENANCE</b>	<b>Total</b>	<b>0</b>	<b>0</b>	<b>185</b>	<b>0</b>	<b>0</b>	<b>0</b>	<b>0</b>	<b>185</b>

RESPONSIBLE AGENCY: **FDOT**

Item Segment **TOTAL ALL Years ALL Phases:**      **\$185**  
 Item Number:      **450667**      Item **TOTAL ALL Years ALL Phases ALL Segments:**      **\$699**

TPO Project No: **DT4510741**  
 LRTP Ref: 06-09  
 County: MIAMI-DADE  
 Roadway ID: \_\_\_\_\_  
 Lanes Exist: \_\_\_\_\_  
 Lanes Improved: \_\_\_\_\_  
 Lanes Added: \_\_\_\_\_  
 Project Length: \_\_\_\_\_  
 District: 6

Project Description: **SWEEPING MIAMI-DADE COUNTY**

Type of Work: **ROUTINE MAINTENANCE**      SIS or Non-SIS: **No**  
 Extra Description: \_\_\_\_\_

		Proposed Funding (in \$000s)							All Years
		<2025	2024 - 2025	2025 - 2026	2026 - 2027	2027 - 2028	2028 - 2029	>2029	
PHASE :	Funding Source								
	D	0	280	0	0	0	0	0	280
<b>MAINTENANCE</b>	<b>Total</b>	<b>0</b>	<b>280</b>	<b>0</b>	<b>0</b>	<b>0</b>	<b>0</b>	<b>0</b>	<b>280</b>

RESPONSIBLE AGENCY: **FDOT**

Item Segment **TOTAL ALL Years ALL Phases:**      **\$280**  
 Item Number:      **451074**      Item **TOTAL ALL Years ALL Phases ALL Segments:**      **\$280**

MIAMI-DADE TRANSPORTATION PLANNING ORGANIZATION  
 TRANSPORTATION IMPROVEMENT PROGRAM  
 PRIMARY STATE HIGHWAYS AND INTERMODAL



**MAINTENANCE**

TPO Project No: **DT4510751**  
 LRTP Ref: 06-09  
 County: MIAMI-DADE  
 Roadway ID:  
 Lanes Exist:  
 Lanes Improved:  
 Lanes Added:  
 Project Length:  
 District: 6

Project Description: **MOWING MIAMI-DADE COUNTY (URBAN S)**

Type of Work: **ROUTINE MAINTENANCE**      SIS or Non-SIS: **No**

Extra Description:

		Proposed Funding (in \$000s)							
PHASE :	Funding Source	<2025	2024 - 2025	2025 - 2026	2026 - 2027	2027 - 2028	2028 - 2029	>2029	All Years
		293	0	0	0	0	0	0	293
<b>MAINTENANCE</b>	<b>Total</b>	<b>293</b>	<b>0</b>	<b>0</b>	<b>0</b>	<b>0</b>	<b>0</b>	<b>0</b>	<b>293</b>

RESPONSIBLE AGENCY: **FDOT**

Item Segment TOTAL ALL Years ALL Phases: **\$293**

Item Number: 451075      Item TOTAL ALL Years ALL Phases ALL Segments: **\$693**

TPO Project No: **DT4510752**  
 LRTP Ref: 06-09  
 County: MIAMI-DADE  
 Roadway ID:  
 Lanes Exist:  
 Lanes Improved:  
 Lanes Added:  
 Project Length:  
 District: 6

Project Description: **LITTER REMOVAL AND MOWING MIAMI-DADE COUNTY (URBAN S)**

Type of Work: **ROUTINE MAINTENANCE**      SIS or Non-SIS: **No**

Extra Description:

		Proposed Funding (in \$000s)							
PHASE :	Funding Source	<2025	2024 - 2025	2025 - 2026	2026 - 2027	2027 - 2028	2028 - 2029	>2029	All Years
	D	0	400	0	0	0	0	0	400
<b>MAINTENANCE</b>	<b>Total</b>	<b>0</b>	<b>400</b>	<b>0</b>	<b>0</b>	<b>0</b>	<b>0</b>	<b>0</b>	<b>400</b>

RESPONSIBLE AGENCY: **FDOT**

Item Segment TOTAL ALL Years ALL Phases: **\$400**

Item Number: 451075      Item TOTAL ALL Years ALL Phases ALL Segments: **\$693**



MIAMI-DADE TRANSPORTATION PLANNING ORGANIZATION  
 TRANSPORTATION IMPROVEMENT PROGRAM  
 PRIMARY STATE HIGHWAYS AND INTERMODAL



**MAINTENANCE**

TPO Project No: **DT4510771**  
 LRTP Ref: 06-09  
 County: MIAMI-DADE  
 Roadway ID:  
 Lanes Exist:  
 Lanes Improved:  
 Lanes Added:  
 Project Length:  
 District: 6

Project Description: **DRAINAGE CLEANING MIAMI-DADE COUNTY**

Type of Work: **ROUTINE MAINTENANCE**      SIS or Non-SIS: **No**  
 Extra Description:

PHASE :		Proposed Funding (in \$000s)							
		Funding Source	<2025	2024 - 2025	2025 - 2026	2026 - 2027	2027 - 2028	2028 - 2029	>2029
D		500	250	0	0	0	0	0	750
<b>MAINTENANCE</b>	<b>Total</b>	<b>500</b>	<b>250</b>	<b>0</b>	<b>0</b>	<b>0</b>	<b>0</b>	<b>0</b>	<b>750</b>

RESPONSIBLE AGENCY: **FDOT**

Item Segment TOTAL ALL Years ALL Phases: **\$750**  
 Item Number: **451077**      Item TOTAL ALL Years ALL Phases ALL Segments: **\$1,000**

TPO Project No: **DT4510772**  
 LRTP Ref:  
 County: MIAMI-DADE  
 Roadway ID:  
 Lanes Exist:  
 Lanes Improved:  
 Lanes Added:  
 Project Length:  
 District: 6

Project Description: **DRAINAGE CLEANING MIAMI-DADE COUNTY**

Type of Work: **ROUTINE MAINTENANCE**      SIS or Non-SIS: **No**  
 Extra Description:

PHASE :		Proposed Funding (in \$000s)							
		Funding Source	<2025	2024 - 2025	2025 - 2026	2026 - 2027	2027 - 2028	2028 - 2029	>2029
D		0	0	250	0	0	0	0	250
<b>MAINTENANCE</b>	<b>Total</b>	<b>0</b>	<b>0</b>	<b>250</b>	<b>0</b>	<b>0</b>	<b>0</b>	<b>0</b>	<b>250</b>

RESPONSIBLE AGENCY: **FDOT**

Item Segment TOTAL ALL Years ALL Phases: **\$250**  
 Item Number: **451077**      Item TOTAL ALL Years ALL Phases ALL Segments: **\$1,000**

MIAMI-DADE TRANSPORTATION PLANNING ORGANIZATION  
 TRANSPORTATION IMPROVEMENT PROGRAM  
 PRIMARY STATE HIGHWAYS AND INTERMODAL



**MAINTENANCE**

TPO Project No: **DT4510781**  
 LRTP Ref:  
 County: DIST/ST-WIDE  
 Roadway ID:  
 Lanes Exist:  
 Lanes Improved:  
 Lanes Added:  
 Project Length:  
 District: 6

Project Description: **DISTRICTWIDE MAINTENANCE OF TRAFFIC**

Type of Work: **ROUTINE MAINTENANCE**      SIS or Non-SIS: **No**  
 Extra Description:

PHASE :		Proposed Funding (in \$000s)							All Years
		Funding Source	<2025	2024 - 2025	2025 - 2026	2026 - 2027	2027 - 2028	2028 - 2029	
D		200	100	0	0	0	0	0	300
<b>MAINTENANCE</b>	<b>Total</b>	<b>200</b>	<b>100</b>	<b>0</b>	<b>0</b>	<b>0</b>	<b>0</b>	<b>0</b>	<b>300</b>

RESPONSIBLE AGENCY: **FDOT**

Item Segment **TOTAL ALL Years ALL Phases:** \$300  
 Item Number: 451078      Item **TOTAL ALL Years ALL Phases ALL Segments:** \$400

TPO Project No: **DT4510782**  
 LRTP Ref:  
 County: DIST/ST-WIDE  
 Roadway ID:  
 Lanes Exist:  
 Lanes Improved:  
 Lanes Added:  
 Project Length:  
 District: 6

Project Description: **DISTRICTWIDE MAINTENANCE OF TRAFFIC**

Type of Work: **ROUTINE MAINTENANCE**      SIS or Non-SIS: **No**  
 Extra Description:

PHASE :		Proposed Funding (in \$000s)							All Years
		Funding Source	<2025	2024 - 2025	2025 - 2026	2026 - 2027	2027 - 2028	2028 - 2029	
D		0	0	100	0	0	0	0	100
<b>MAINTENANCE</b>	<b>Total</b>	<b>0</b>	<b>0</b>	<b>100</b>	<b>0</b>	<b>0</b>	<b>0</b>	<b>0</b>	<b>100</b>

RESPONSIBLE AGENCY: **FDOT**

Item Segment **TOTAL ALL Years ALL Phases:** \$100  
 Item Number: 451078      Item **TOTAL ALL Years ALL Phases ALL Segments:** \$400

MIAMI-DADE TRANSPORTATION PLANNING ORGANIZATION  
 TRANSPORTATION IMPROVEMENT PROGRAM  
 PRIMARY STATE HIGHWAYS AND INTERMODAL



**MAINTENANCE**

TPO Project No: **DT4510881**  
 LRTP Ref: 06-09  
 County: DIST/ST-WIDE  
 Roadway ID:  
 Lanes Exist:  
 Lanes Improved:  
 Lanes Added:  
 Project Length:  
 District: 6

Project Description: **DISTRICTWIDE WILDFLOWER  
 INSTALLATION AND MAINTENANCE**

Type of Work: **ROUTINE MAINTENANCE**      SIS or Non-SIS: **No**

Extra Description:

PHASE :		Proposed Funding (in \$000s)								
		Funding Source	<2025	2024 - 2025	2025 - 2026	2026 - 2027	2027 - 2028	2028 - 2029	>2029	All Years
D			300	150	0	0	0	0	0	450
<b>MAINTENANCE</b>		<b>Total</b>	<b>300</b>	<b>150</b>	<b>0</b>	<b>0</b>	<b>0</b>	<b>0</b>	<b>0</b>	<b>450</b>

RESPONSIBLE AGENCY: **FDOT**

Item Segment **TOTAL ALL Years ALL Phases:** **\$450**  
 Item Number: **451088**      Item **TOTAL ALL Years ALL Phases ALL Segments:** **\$450**

TPO Project No: **DT4521531**  
 LRTP Ref: 06-09  
 County: DIST/ST-WIDE  
 Roadway ID:  
 Lanes Exist:  
 Lanes Improved:  
 Lanes Added:  
 Project Length:  
 District: 6

Project Description: **DISTRICTWIDE NPDES MS4  
 MISCELLANEOUS DRAINAGE & TECH  
 CONSULTANT SERVICES**

Type of Work: **DRAINAGE IMPROVEMENTS**      SIS or Non-SIS: **No**

Extra Description:

PHASE :		Proposed Funding (in \$000s)								
		Funding Source	<2025	2024 - 2025	2025 - 2026	2026 - 2027	2027 - 2028	2028 - 2029	>2029	All Years
D			300	300	300	300	300	0	0	1,500
<b>MAINTENANCE</b>		<b>Total</b>	<b>300</b>	<b>300</b>	<b>300</b>	<b>300</b>	<b>300</b>	<b>0</b>	<b>0</b>	<b>1,500</b>

RESPONSIBLE AGENCY: **FDOT**

Item Segment **TOTAL ALL Years ALL Phases:** **\$1,500**  
 Item Number: **452153**      Item **TOTAL ALL Years ALL Phases ALL Segments:** **\$2,350**

MIAMI-DADE TRANSPORTATION PLANNING ORGANIZATION  
 TRANSPORTATION IMPROVEMENT PROGRAM  
 PRIMARY STATE HIGHWAYS AND INTERMODAL



**MAINTENANCE**

TPO Project No: **DT4521532**  
 LRTP Ref:  
 County: MIAMI-DADE  
 Roadway ID:  
 Lanes Exist:  
 Lanes Improved:  
 Lanes Added:  
 Project Length:  
 District: 6

Project Description: **DISTRICT 6 - NPDES MS4  
 MISCELLANEOUS DRAINAGE & TECH  
 CONSULTANT SERVICES**

Type of Work: **DRAINAGE IMPROVEMENTS**      SIS or Non-SIS: **No**  
 Extra Description:

		Proposed Funding (in \$000s)							
PHASE :	Funding Source	<2025	2024 - 2025	2025 - 2026	2026 - 2027	2027 - 2028	2028 - 2029	>2029	All Years
	D	0	0	0	0	425	425	0	850
<b>MAINTENANCE</b>	<b>Total</b>	<b>0</b>	<b>0</b>	<b>0</b>	<b>0</b>	<b>425</b>	<b>425</b>	<b>0</b>	<b>850</b>

RESPONSIBLE AGENCY: **FDOT**

Item Segment TOTAL ALL Years ALL Phases: **\$850**  
 Item Number: **452153**      Item TOTAL ALL Years ALL Phases ALL Segments: **\$2,350**

TPO Project No: **DT4525831**  
 LRTP Ref:  
 County: MIAMI-DADE  
 Roadway ID:  
 Lanes Exist:  
 Lanes Improved:  
 Lanes Added:  
 Project Length:  
 District: 6

Project Description: **INLET TOP REPLACEMENT**

Type of Work: **DRAINAGE IMPROVEMENTS**      SIS or Non-SIS: **No**  
 Extra Description:

		Proposed Funding (in \$000s)							
PHASE :	Funding Source	<2025	2024 - 2025	2025 - 2026	2026 - 2027	2027 - 2028	2028 - 2029	>2029	All Years
		300	0	0	0	0	0	0	300
<b>MAINTENANCE</b>	<b>Total</b>	<b>300</b>	<b>0</b>	<b>0</b>	<b>0</b>	<b>0</b>	<b>0</b>	<b>0</b>	<b>300</b>

RESPONSIBLE AGENCY: **FDOT**

Item Segment TOTAL ALL Years ALL Phases: **\$300**  
 Item Number: **452583**      Item TOTAL ALL Years ALL Phases ALL Segments: **\$600**

MIAMI-DADE TRANSPORTATION PLANNING ORGANIZATION  
 TRANSPORTATION IMPROVEMENT PROGRAM  
 PRIMARY STATE HIGHWAYS AND INTERMODAL



**MAINTENANCE**

TPO Project No: **DT4525832**  
 LRTP Ref:  
 County: MIAMI-DADE  
 Roadway ID:  
 Lanes Exist:  
 Lanes Improved:  
 Lanes Added:  
 Project Length:  
 District: 6

Project Description: **INLET TOP REPLACEMENT**

Type of Work: **DRAINAGE IMPROVEMENTS**      SIS or Non-SIS: **No**

Extra Description:

		Proposed Funding (in \$000s)							
PHASE :	Funding Source	<2025	2024 - 2025	2025 - 2026	2026 - 2027	2027 - 2028	2028 - 2029	>2029	All Years
	D	0	300	0	0	0	0	0	300
<b>MAINTENANCE</b>	<b>Total</b>	<b>0</b>	<b>300</b>	<b>0</b>	<b>0</b>	<b>0</b>	<b>0</b>	<b>0</b>	<b>300</b>

RESPONSIBLE AGENCY: **FDOT**

Item Segment TOTAL ALL Years ALL Phases: **\$300**  
 Item Number: **452583**      Item TOTAL ALL Years ALL Phases ALL Segments: **\$600**

TPO Project No: **DT4531611**  
 LRTP Ref:  
 County: DIST/ST-WIDE  
 Roadway ID:  
 Lanes Exist:  
 Lanes Improved:  
 Lanes Added:  
 Project Length:  
 District: 6

Project Description: **DISTRICTWIDE MAINTENANCE OF TRAFFIC**

Type of Work: **ROUTINE MAINTENANCE**      SIS or Non-SIS: **No**

Extra Description:

		Proposed Funding (in \$000s)							
PHASE :	Funding Source	<2025	2024 - 2025	2025 - 2026	2026 - 2027	2027 - 2028	2028 - 2029	>2029	All Years
		100	0	0	0	0	0	0	100
<b>MAINTENANCE</b>	<b>Total</b>	<b>100</b>	<b>0</b>	<b>0</b>	<b>0</b>	<b>0</b>	<b>0</b>	<b>0</b>	<b>100</b>

RESPONSIBLE AGENCY: **FDOT**

Item Segment TOTAL ALL Years ALL Phases: **\$100**  
 Item Number: **453161**      Item TOTAL ALL Years ALL Phases ALL Segments: **\$250**

MIAMI-DADE TRANSPORTATION PLANNING ORGANIZATION  
 TRANSPORTATION IMPROVEMENT PROGRAM  
 PRIMARY STATE HIGHWAYS AND INTERMODAL



**MAINTENANCE**

TPO Project No: **DT4531612**  
 LRTP Ref:  
 County: DIST/ST-WIDE  
 Roadway ID:  
 Lanes Exist:  
 Lanes Improved:  
 Lanes Added:  
 Project Length:  
 District: 6

Project Description: **DISTRICTWIDE MAINTENANCE OF TRAFFIC**

Type of Work: **ROUTINE MAINTENANCE**      SIS or Non-SIS: **No**  
 Extra Description:

		Proposed Funding (in \$000s)							
PHASE :	Funding Source	<2025	2024 - 2025	2025 - 2026	2026 - 2027	2027 - 2028	2028 - 2029	>2029	All Years
	D	0	0	150	0	0	0	0	150
<b>MAINTENANCE</b>	<b>Total</b>	<b>0</b>	<b>0</b>	<b>150</b>	<b>0</b>	<b>0</b>	<b>0</b>	<b>0</b>	<b>150</b>

RESPONSIBLE AGENCY: **FDOT**

Item Segment TOTAL ALL Years ALL Phases: **\$150**  
 Item Number: **453161**      Item TOTAL ALL Years ALL Phases ALL Segments: **\$250**

TPO Project No: **DT4533881**  
 LRTP Ref:  
 County: MIAMI-DADE  
 Roadway ID:  
 Lanes Exist:  
 Lanes Improved:  
 Lanes Added:  
 Project Length:  
 District: 6

Project Description: **STRIPING MIAMI-DADE COUNTY**

Type of Work: **ROUTINE MAINTENANCE**      SIS or Non-SIS: **No**  
 Extra Description:

		Proposed Funding (in \$000s)							
PHASE :	Funding Source	<2025	2024 - 2025	2025 - 2026	2026 - 2027	2027 - 2028	2028 - 2029	>2029	All Years
	D	0	0	325	0	0	0	0	325
<b>MAINTENANCE</b>	<b>Total</b>	<b>0</b>	<b>0</b>	<b>325</b>	<b>0</b>	<b>0</b>	<b>0</b>	<b>0</b>	<b>325</b>

RESPONSIBLE AGENCY: **FDOT**

Item Segment TOTAL ALL Years ALL Phases: **\$325**  
 Item Number: **453388**      Item TOTAL ALL Years ALL Phases ALL Segments: **\$325**

MIAMI-DADE TRANSPORTATION PLANNING ORGANIZATION  
 TRANSPORTATION IMPROVEMENT PROGRAM  
 PRIMARY STATE HIGHWAYS AND INTERMODAL



**MAINTENANCE**

TPO Project No: **DT4533931**  
 LRTP Ref:  
 County: MIAMI-DADE  
 Roadway ID:  
 Lanes Exist:  
 Lanes Improved:  
 Lanes Added:  
 Project Length:  
 District: 6

Project Description: **HERBICIDE MIAMI-DADE COUNTYWIDE**

Type of Work: **PERIODIC MAINTENANCE** SIS or Non-SIS: **No**

Extra Description:

		Proposed Funding (in \$000s)							
PHASE :	Funding Source	<2025	2024 - 2025	2025 - 2026	2026 - 2027	2027 - 2028	2028 - 2029	>2029	All Years
	D	0	0	58	0	0	0	0	58
<b>MAINTENANCE</b>	<b>Total</b>	<b>0</b>	<b>0</b>	<b>58</b>	<b>0</b>	<b>0</b>	<b>0</b>	<b>0</b>	<b>58</b>

RESPONSIBLE AGENCY: **FDOT**

Item Segment TOTAL ALL Years ALL Phases: **\$58**

Item Number: **453393**

Item TOTAL ALL Years ALL Phases ALL Segments: **\$58**

TPO Project No: **DT4534501**  
 LRTP Ref:  
 County: DIST/ST-WIDE  
 Roadway ID:  
 Lanes Exist:  
 Lanes Improved:  
 Lanes Added:  
 Project Length:  
 District: 6

Project Description: **GEOGRAPHIC INFORMATION SYSTEM (GIS) DRAINAGE STRUCTURE SURVEY**

Type of Work: **ROUTINE MAINTENANCE** SIS or Non-SIS: **No**

Extra Description:

		Proposed Funding (in \$000s)							
PHASE :	Funding Source	<2025	2024 - 2025	2025 - 2026	2026 - 2027	2027 - 2028	2028 - 2029	>2029	All Years
	D	300	300	300	300	300	0	0	1,500
<b>MAINTENANCE</b>	<b>Total</b>	<b>300</b>	<b>300</b>	<b>300</b>	<b>300</b>	<b>300</b>	<b>0</b>	<b>0</b>	<b>1,500</b>

RESPONSIBLE AGENCY: **FDOT**

Item Segment TOTAL ALL Years ALL Phases: **\$1,500**

Item Number: **453450**

Item TOTAL ALL Years ALL Phases ALL Segments: **\$1,500**

MIAMI-DADE TRANSPORTATION PLANNING ORGANIZATION  
TRANSPORTATION IMPROVEMENT PROGRAM  
PRIMARY STATE HIGHWAYS AND INTERMODAL



**MAINTENANCE**

TPO Project No: **DT4540091**  
 LRTP Ref:  
 County: MIAMI-DADE  
 Roadway ID:  
 Lanes Exist:  
 Lanes Improved:  
 Lanes Added:  
 Project Length:  
 District: 6

Project Description: **DISTRICT 6 - NORTH DADE YARD / MAINTENANCE- AUDITORIUM PARTITION REPLACEMENT**

Type of Work: **FIXED CAPITAL OUTLAY**      SIS or Non-SIS: **No**  
 Extra Description:

		Proposed Funding (in \$000s)							
PHASE :	Funding Source	<2025	2024 - 2025	2025 - 2026	2026 - 2027	2027 - 2028	2028 - 2029	>2029	All Years
	D	0	25	0	0	0	0	0	25
<b>MAINTENANCE</b>	<b>Total</b>	<b>0</b>	<b>25</b>	<b>0</b>	<b>0</b>	<b>0</b>	<b>0</b>	<b>0</b>	<b>25</b>

RESPONSIBLE AGENCY: **FDOT**

Item Segment TOTAL ALL Years ALL Phases: **\$25**  
 Item Number: **454009**      Item TOTAL ALL Years ALL Phases ALL Segments: **\$25**

TPO Project No: **DT4540231**  
 LRTP Ref:  
 County: MIAMI-DADE  
 Roadway ID:  
 Lanes Exist:  
 Lanes Improved:  
 Lanes Added:  
 Project Length:  
 District: 6

Project Description: **MIAMI DISTRICT HEADQUARTERS / CONSTRUCTION BUILDING EXTERIOR PAINTING**

Type of Work: **FIXED CAPITAL OUTLAY**      SIS or Non-SIS: **No**  
 Extra Description:

		Proposed Funding (in \$000s)							
PHASE :	Funding Source	<2025	2024 - 2025	2025 - 2026	2026 - 2027	2027 - 2028	2028 - 2029	>2029	All Years
	D	0	50	0	0	0	0	0	50
<b>MAINTENANCE</b>	<b>Total</b>	<b>0</b>	<b>50</b>	<b>0</b>	<b>0</b>	<b>0</b>	<b>0</b>	<b>0</b>	<b>50</b>

RESPONSIBLE AGENCY: **FDOT**

Item Segment TOTAL ALL Years ALL Phases: **\$50**  
 Item Number: **454023**      Item TOTAL ALL Years ALL Phases ALL Segments: **\$50**

<b>Yearly Totals</b>	<b>\$775,280</b>	<b>\$85,149</b>	<b>\$71,975</b>	<b>\$56,187</b>	<b>\$57,995</b>	<b>\$54,885</b>	<b>\$0</b>	<b>\$1,101,471</b>	
<b>MAINTENANCE</b>								<b>5 Year TIP Total</b>	<b>\$326,191</b>



MIAMI-DADE TRANSPORTATION PLANNING ORGANIZATION  
 TRANSPORTATION IMPROVEMENT PROGRAM  
 PRIMARY STATE HIGHWAYS AND INTERMODAL



**MISCELLANEOUS**

TPO Project No: **DT2499431**  
 LRTP Ref: 06-09  
 County: MIAMI-DADE  
 Roadway ID:  
 Lanes Exist:  
 Lanes Improved:  
 Lanes Added:  
 Project Length:  
 District: 6

Project Description: **MIAMI-DADE COUNTYWIDE -  
 CONTAMINATION ASSESSMENT &  
 REMEDIATION**

Type of Work: **ENVIRONMENTAL TEST/MITIGATE**      SIS or Non-SIS: **No**  
 Extra Description:

PHASE :		Proposed Funding (in \$000s)								
		Funding Source	<2025	2024 - 2025	2025 - 2026	2026 - 2027	2027 - 2028	2028 - 2029	>2029	All Years
			3,077	0	0	0	0	0	0	3,077
<b>PRELIMINARY ENGINEERING</b>	<b>Total</b>		<b>3,077</b>	<b>0</b>	<b>0</b>	<b>0</b>	<b>0</b>	<b>0</b>	<b>0</b>	<b>3,077</b>
			989	0	0	0	0	0	0	989
<b>ENVIRONMENTAL</b>	<b>Total</b>		<b>989</b>	<b>0</b>	<b>0</b>	<b>0</b>	<b>0</b>	<b>0</b>	<b>0</b>	<b>989</b>
			363	0	0	0	0	0	0	363
<b>PROJECT DEVELOPMENT AND ENVIRONMENTAL</b>	<b>Total</b>		<b>363</b>	<b>0</b>	<b>0</b>	<b>0</b>	<b>0</b>	<b>0</b>	<b>0</b>	<b>363</b>

RESPONSIBLE AGENCY: FDOT

Item Segment TOTAL ALL Years ALL Phases: **\$4,429**  
 Item Number: 249943      Item TOTAL ALL Years ALL Phases ALL Segments: **\$17,487**

TPO Project No: **DT2499432**  
 LRTP Ref: 06-09  
 County: MIAMI-DADE  
 Roadway ID:  
 Lanes Exist:  
 Lanes Improved:  
 Lanes Added:  
 Project Length:  
 District: 6

Project Description: **DISTRICTWIDE CONTAMINATION  
 ASSESSMENT & REMEDIATION  
 CONSULTANT**

Type of Work: **ENVIRONMENTAL TEST/MITIGATE**      SIS or Non-SIS: **No**  
 Extra Description:

PHASE :		Proposed Funding (in \$000s)								
		Funding Source	<2025	2024 - 2025	2025 - 2026	2026 - 2027	2027 - 2028	2028 - 2029	>2029	All Years
			104	0	0	0	0	0	0	104
<b>PRELIMINARY ENGINEERING</b>	<b>Total</b>		<b>104</b>	<b>0</b>	<b>0</b>	<b>0</b>	<b>0</b>	<b>0</b>	<b>0</b>	<b>104</b>

RESPONSIBLE AGENCY: FDOT

Item Segment TOTAL ALL Years ALL Phases: **\$104**  
 Item Number: 249943      Item TOTAL ALL Years ALL Phases ALL Segments: **\$17,487**

MIAMI-DADE TRANSPORTATION PLANNING ORGANIZATION  
TRANSPORTATION IMPROVEMENT PROGRAM  
PRIMARY STATE HIGHWAYS AND INTERMODAL



**MISCELLANEOUS**

TPO Project No: **DT2499433**  
 LRTP Ref: 06-09  
 County: MIAMI-DADE  
 Roadway ID:  
 Lanes Exist:  
 Lanes Improved:  
 Lanes Added:  
 Project Length:  
 District: 6

Project Description: **MIAMI-DADE COUNTYWIDE -  
CONTAMINATION ASSESSMENT &  
REMEDATION**

Type of Work: **ENVIRONMENTAL TEST/MITIGATE**      SIS or Non-SIS: **No**  
 Extra Description:

		Proposed Funding (in \$000s)							
PHASE :	Funding Source	<2025	2024 - 2025	2025 - 2026	2026 - 2027	2027 - 2028	2028 - 2029	>2029	All Years
	DDR	7,267	100	0	0	0	0	0	7,367
	DIH	115	25	0	0	0	0	0	140
	DS	785	250	0	0	0	0	0	1,035
<b>PRELIMINARY ENGINEERING</b>	<b>Total</b>	<b>8,167</b>	<b>375</b>	<b>0</b>	<b>0</b>	<b>0</b>	<b>0</b>	<b>0</b>	<b>8,542</b>
	DS	781	0	0	0	0	0	0	781
<b>ENVIRONMENTAL</b>	<b>Total</b>	<b>781</b>	<b>0</b>	<b>0</b>	<b>0</b>	<b>0</b>	<b>0</b>	<b>0</b>	<b>781</b>
	DIH	391	0	0	0	0	0	0	391
<b>PROJECT DEVELOPMENT AND ENVIRONMENTAL</b>	<b>Total</b>	<b>391</b>	<b>0</b>	<b>0</b>	<b>0</b>	<b>0</b>	<b>0</b>	<b>0</b>	<b>391</b>

RESPONSIBLE AGENCY: FDOT

Item Segment TOTAL ALL Years ALL Phases: **\$9,714**  
 Item Number: 249943      Item TOTAL ALL Years ALL Phases ALL Segments: **\$17,487**

TPO Project No: **DT2499435**  
 LRTP Ref: 06-09  
 County: DIST/ST-WIDE  
 Roadway ID:  
 Lanes Exist:  
 Lanes Improved:  
 Lanes Added:  
 Project Length:  
 District: 6

Project Description: **DISTRICTWIDE CONTAMINATION  
ASSESSMENT & REMEDIATION**

Type of Work: **ENVIRONMENTAL TEST/MITIGATE**      SIS or Non-SIS: **No**  
 Extra Description:

		Proposed Funding (in \$000s)							
PHASE :	Funding Source	<2025	2024 - 2025	2025 - 2026	2026 - 2027	2027 - 2028	2028 - 2029	>2029	All Years
	DDR	0	175	350	280	350	350	0	1,505
	DIH	0	15	25	25	25	25	0	115
<b>PRELIMINARY ENGINEERING</b>	<b>Total</b>	<b>0</b>	<b>190</b>	<b>375</b>	<b>305</b>	<b>375</b>	<b>375</b>	<b>0</b>	<b>1,620</b>

RESPONSIBLE AGENCY: FDOT

Item Segment TOTAL ALL Years ALL Phases: **\$1,620**  
 Item Number: 249943      Item TOTAL ALL Years ALL Phases ALL Segments: **\$17,487**

MIAMI-DADE TRANSPORTATION PLANNING ORGANIZATION  
 TRANSPORTATION IMPROVEMENT PROGRAM  
 PRIMARY STATE HIGHWAYS AND INTERMODAL



**MISCELLANEOUS**

TPO Project No: **DT2499436**  
 LRTP Ref: 06-09  
 County: DIST/ST-WIDE  
 Roadway ID:  
 Lanes Exist:  
 Lanes Improved:  
 Lanes Added:  
 Project Length:  
 District: 6

Project Description: **DISTRICTWIDE CONTAMINATION ASSESSMENT & REMEDIATION**

Type of Work: **ENVIRONMENTAL TEST/MITIGATE**      SIS or Non-SIS: **No**

Extra Description:

PHASE :		Proposed Funding (in \$000s)							All Years
		Funding Source	<2025	2024 - 2025	2025 - 2026	2026 - 2027	2027 - 2028	2028 - 2029	
	DDR	0	175	350	280	350	350	0	1,505
	DIH	0	15	25	25	25	25	0	115
<b>PRELIMINARY ENGINEERING</b>	<b>Total</b>	<b>0</b>	<b>190</b>	<b>375</b>	<b>305</b>	<b>375</b>	<b>375</b>	<b>0</b>	<b>1,620</b>

RESPONSIBLE AGENCY: **FDOT**

Item Segment **TOTAL ALL Years ALL Phases:**      **\$1,620**

Item Number: **249943**      Item **TOTAL ALL Years ALL Phases ALL Segments:**      **\$17,487**

TPO Project No: **DT2501151**  
 LRTP Ref: 06-09  
 County: MIAMI-DADE  
 Roadway ID:  
 Lanes Exist:  
 Lanes Improved:  
 Lanes Added:  
 Project Length:  
 District: 6

Project Description: **ITS TECHNICAL CONSULTANT**

Type of Work: **TECHNICAL ASSISTANCE**      SIS or Non-SIS: **No**

Extra Description:

PHASE :		Proposed Funding (in \$000s)							All Years
		Funding Source	<2025	2024 - 2025	2025 - 2026	2026 - 2027	2027 - 2028	2028 - 2029	
		5,076	0	0	0	0	0	0	5,076
<b>PRELIMINARY ENGINEERING</b>	<b>Total</b>	<b>5,076</b>	<b>0</b>	<b>0</b>	<b>0</b>	<b>0</b>	<b>0</b>	<b>0</b>	<b>5,076</b>

RESPONSIBLE AGENCY: **FDOT**

Item Segment **TOTAL ALL Years ALL Phases:**      **\$5,076**

Item Number: **250115**      Item **TOTAL ALL Years ALL Phases ALL Segments:**      **\$42,353**

MIAMI-DADE TRANSPORTATION PLANNING ORGANIZATION  
 TRANSPORTATION IMPROVEMENT PROGRAM  
 PRIMARY STATE HIGHWAYS AND INTERMODAL



**MISCELLANEOUS**

TPO Project No: **DT2501152**  
 LRTP Ref: 06-09  
 County: DIST/ST-WIDE  
 Roadway ID:  
 Lanes Exist:  
 Lanes Improved:  
 Lanes Added:  
 Project Length:  
 District: 6

Project Description: **ITS DISTRICTWIDE TECHNICAL SUPPORT & PUBLIC INVOLVEMENT**

Type of Work: **TECHNICAL ASSISTANCE**      SIS or Non-SIS: **No**

Extra Description:

		Proposed Funding (in \$000s)							All Years
		<2025	2024 - 2025	2025 - 2026	2026 - 2027	2027 - 2028	2028 - 2029	>2029	
PHASE :	Funding Source								
		1,649	0	0	0	0	0	0	1,649
PRELIMINARY ENGINEERING	Total	1,649	0	0	0	0	0	0	1,649

RESPONSIBLE AGENCY: **FDOT**

Item Segment TOTAL ALL Years ALL Phases: **\$1,649**  
 Item Number: 250115      Item TOTAL ALL Years ALL Phases ALL Segments: **\$42,353**

TPO Project No: **DT2501153**  
 LRTP Ref: 06-09  
 County: DIST/ST-WIDE  
 Roadway ID:  
 Lanes Exist:  
 Lanes Improved:  
 Lanes Added:  
 Project Length:  
 District: 6

Project Description: **ITS PROGRAM OPERATIONS CONSULTANT CONTRACTS**

Type of Work: **TRAFFIC MANAGEMENT CENTERS**      SIS or Non-SIS: **No**

Extra Description:

		Proposed Funding (in \$000s)							All Years
		<2025	2024 - 2025	2025 - 2026	2026 - 2027	2027 - 2028	2028 - 2029	>2029	
PHASE :	Funding Source								
		21,990	0	0	0	0	0	0	21,990
PRELIMINARY ENGINEERING	Total	21,990	0	0	0	0	0	0	21,990

RESPONSIBLE AGENCY: **FDOT**

Item Segment TOTAL ALL Years ALL Phases: **\$21,990**  
 Item Number: 250115      Item TOTAL ALL Years ALL Phases ALL Segments: **\$42,353**

MIAMI-DADE TRANSPORTATION PLANNING ORGANIZATION  
 TRANSPORTATION IMPROVEMENT PROGRAM  
 PRIMARY STATE HIGHWAYS AND INTERMODAL



**MISCELLANEOUS**

TPO Project No: **DT2501154**  
 LRTP Ref: 06-09  
 County: MIAMI-DADE  
 Roadway ID:  
 Lanes Exist:  
 Lanes Improved:  
 Lanes Added:  
 Project Length:  
 District: 6

Project Description: **ITS TECHNICAL CONSULTANT**

Type of Work: **TECHNICAL ASSISTANCE**      SIS or Non-SIS: **No**

Extra Description:

		Proposed Funding (in \$000s)							All Years
		<2025	2024 - 2025	2025 - 2026	2026 - 2027	2027 - 2028	2028 - 2029	>2029	
PHASE :	Funding Source								
		1,601	0	0	0	0	0	0	1,601
PRELIMINARY ENGINEERING	Total	1,601	0	0	0	0	0	0	1,601

RESPONSIBLE AGENCY: **FDOT**

Item Segment TOTAL ALL Years ALL Phases: **\$1,601**  
 Item Number: 250115      Item TOTAL ALL Years ALL Phases ALL Segments: **\$42,353**

TPO Project No: **DT2501155**  
 LRTP Ref: 06-09  
 County: DIST/ST-WIDE  
 Roadway ID:  
 Lanes Exist:  
 Lanes Improved:  
 Lanes Added:  
 Project Length:  
 District: 6

Project Description: **ITS OPERATIONS CONSULTANT CONTRACT**

Type of Work: **TRAFFIC MANAGEMENT CENTERS**      SIS or Non-SIS: **No**

Extra Description:

		Proposed Funding (in \$000s)							All Years
		<2025	2024 - 2025	2025 - 2026	2026 - 2027	2027 - 2028	2028 - 2029	>2029	
PHASE :	Funding Source								
		694	0	0	0	0	0	0	694
		5,105	0	0	0	0	0	0	5,105
PRELIMINARY ENGINEERING	Total	5,799	0	0	0	0	0	0	5,799
		2,232	0	0	0	0	0	0	2,232
OPERATIONS	Total	2,232	0	0	0	0	0	0	2,232

RESPONSIBLE AGENCY: **FDOT**

Item Segment TOTAL ALL Years ALL Phases: **\$8,031**  
 Item Number: 250115      Item TOTAL ALL Years ALL Phases ALL Segments: **\$42,353**

MIAMI-DADE TRANSPORTATION PLANNING ORGANIZATION  
 TRANSPORTATION IMPROVEMENT PROGRAM  
 PRIMARY STATE HIGHWAYS AND INTERMODAL



**MISCELLANEOUS**

TPO Project No: **DT2501156**  
 LRTP Ref: 06-09  
 County: DIST/ST-WIDE  
 Roadway ID:  
 Lanes Exist:  
 Lanes Improved:  
 Lanes Added:  
 Project Length:  
 District: 6

Project Description: **DISTRICTWIDE ITS TECHNICAL CONSULTANT CONTRACT**

Type of Work: **TRAFFIC MANAGEMENT CENTERS**      SIS or Non-SIS: **No**

Extra Description:

		Proposed Funding (in \$000s)							
PHASE :	Funding Source	<2025	2024 - 2025	2025 - 2026	2026 - 2027	2027 - 2028	2028 - 2029	>2029	All Years
		1,609	0	0	0	0	0	0	1,609
<b>PRELIMINARY ENGINEERING</b>	<b>Total</b>	<b>1,609</b>	<b>0</b>	<b>0</b>	<b>0</b>	<b>0</b>	<b>0</b>	<b>0</b>	<b>1,609</b>

RESPONSIBLE AGENCY: **FDOT**

Item Segment **TOTAL ALL Years ALL Phases:**      **\$1,609**  
 Item Number: 250115      Item **TOTAL ALL Years ALL Phases ALL Segments:**      **\$42,353**

TPO Project No: **DT2501157**  
 LRTP Ref: 06-09  
 County: DIST/ST-WIDE  
 Roadway ID:  
 Lanes Exist:  
 Lanes Improved:  
 Lanes Added:  
 Project Length:  
 District: 6

Project Description: **ITS TECHNICAL CONSULTANT SERVICES**

Type of Work: **TRAFFIC OPS IMPROVEMENT**      SIS or Non-SIS: **No**

Extra Description:

		Proposed Funding (in \$000s)							
PHASE :	Funding Source	<2025	2024 - 2025	2025 - 2026	2026 - 2027	2027 - 2028	2028 - 2029	>2029	All Years
	DIH	32	5	5	0	0	0	0	42
	DS	1,200	0	300	0	0	0	0	1,500
<b>PRELIMINARY ENGINEERING</b>	<b>Total</b>	<b>1,232</b>	<b>5</b>	<b>305</b>	<b>0</b>	<b>0</b>	<b>0</b>	<b>0</b>	<b>1,542</b>

RESPONSIBLE AGENCY: **FDOT**

Item Segment **TOTAL ALL Years ALL Phases:**      **\$1,542**  
 Item Number: 250115      Item **TOTAL ALL Years ALL Phases ALL Segments:**      **\$42,353**

MIAMI-DADE TRANSPORTATION PLANNING ORGANIZATION  
TRANSPORTATION IMPROVEMENT PROGRAM  
PRIMARY STATE HIGHWAYS AND INTERMODAL



**MISCELLANEOUS**

TPO Project No: **DT2501158**  
 LRTP Ref: 06-09  
 County: DIST/ST-WIDE  
 Roadway ID:  
 Lanes Exist:  
 Lanes Improved:  
 Lanes Added:  
 Project Length:  
 District: 6

Project Description: **ITS OPERATIONS CONSULTANT**

Type of Work: **TRAFFIC OPS IMPROVEMENT**      SIS or Non-SIS: **No**

Extra Description:

PHASE :		Proposed Funding (in \$000s)							
		Funding Source	<2025	2024 - 2025	2025 - 2026	2026 - 2027	2027 - 2028	2028 - 2029	>2029
	DIH	0	0	0	5	5	5	0	15
	DS	0	0	0	240	300	300	0	840
<b>PRELIMINARY ENGINEERING</b>	<b>Total</b>	<b>0</b>	<b>0</b>	<b>0</b>	<b>245</b>	<b>305</b>	<b>305</b>	<b>0</b>	<b>855</b>

RESPONSIBLE AGENCY: **FDOT**

Item Segment **TOTAL ALL Years ALL Phases:** **\$855**  
 Item Number: **250115**      Item **TOTAL ALL Years ALL Phases ALL Segments:** **\$42,353**

TPO Project No: **DT2506051**  
 LRTP Ref: 06-09  
 County: DIST/ST-WIDE  
 Roadway ID:  
 Lanes Exist:  
 Lanes Improved:  
 Lanes Added:  
 Project Length:  
 District: 6

Project Description: **DISTRICTWIDE MISCELLANEOUS PE DESIGN CONSULTANT**

Type of Work: **PRELIMINARY ENGINEERING**      SIS or Non-SIS: **No**

Extra Description:

PHASE :		Proposed Funding (in \$000s)							
		Funding Source	<2025	2024 - 2025	2025 - 2026	2026 - 2027	2027 - 2028	2028 - 2029	>2029
		2,364	0	0	0	0	0	0	2,364
<b>PRELIMINARY ENGINEERING</b>	<b>Total</b>	<b>2,364</b>	<b>0</b>	<b>0</b>	<b>0</b>	<b>0</b>	<b>0</b>	<b>0</b>	<b>2,364</b>
		52	0	0	0	0	0	0	52
<b>CONSTRUCTION</b>	<b>Total</b>	<b>52</b>	<b>0</b>	<b>0</b>	<b>0</b>	<b>0</b>	<b>0</b>	<b>0</b>	<b>52</b>

RESPONSIBLE AGENCY: **FDOT**

Item Segment **TOTAL ALL Years ALL Phases:** **\$2,416**  
 Item Number: **250605**      Item **TOTAL ALL Years ALL Phases ALL Segments:** **\$2,986**

MIAMI-DADE TRANSPORTATION PLANNING ORGANIZATION  
 TRANSPORTATION IMPROVEMENT PROGRAM  
 PRIMARY STATE HIGHWAYS AND INTERMODAL



**MISCELLANEOUS**

TPO Project No: **DT2506052**  
 LRTP Ref: 06-09  
 County: DIST/ST-WIDE  
 Roadway ID:  
 Lanes Exist:  
 Lanes Improved:  
 Lanes Added:  
 Project Length:  
 District: 6

Project Description: **DISTRICTWIDE MISCELLANEOUS PE DESIGN CONSULTANT**

Type of Work: **PRELIMINARY ENGINEERING**      SIS or Non-SIS: **No**

Extra Description:

		Proposed Funding (in \$000s)							All Years
		<2025	2024 - 2025	2025 - 2026	2026 - 2027	2027 - 2028	2028 - 2029	>2029	
PHASE :	Funding Source								
	PRELIMINARY ENGINEERING	56	0	0	0	0	0	0	56
	<b>Total</b>	<b>56</b>	<b>0</b>	<b>0</b>	<b>0</b>	<b>0</b>	<b>0</b>	<b>0</b>	<b>56</b>

RESPONSIBLE AGENCY: **FDOT**

Item Segment TOTAL ALL Years ALL Phases: **\$56**

Item Number: 250605      Item TOTAL ALL Years ALL Phases ALL Segments: **\$2,986**

TPO Project No: **DT2506053**  
 LRTP Ref: 06-09  
 County: DIST/ST-WIDE  
 Roadway ID:  
 Lanes Exist:  
 Lanes Improved:  
 Lanes Added:  
 Project Length:  
 District: 6

Project Description: **DISTRICTWIDE MISCELLANEOUS PE DESIGN CONSULTANT**

Type of Work: **PRELIMINARY ENGINEERING**      SIS or Non-SIS: **No**

Extra Description:

		Proposed Funding (in \$000s)							All Years
		<2025	2024 - 2025	2025 - 2026	2026 - 2027	2027 - 2028	2028 - 2029	>2029	
PHASE :	Funding Source								
	PRELIMINARY ENGINEERING	40	0	0	0	0	0	0	40
	<b>Total</b>	<b>40</b>	<b>0</b>	<b>0</b>	<b>0</b>	<b>0</b>	<b>0</b>	<b>0</b>	<b>40</b>

RESPONSIBLE AGENCY: **FDOT**

Item Segment TOTAL ALL Years ALL Phases: **\$40**

Item Number: 250605      Item TOTAL ALL Years ALL Phases ALL Segments: **\$2,986**



MIAMI-DADE TRANSPORTATION PLANNING ORGANIZATION  
 TRANSPORTATION IMPROVEMENT PROGRAM  
 PRIMARY STATE HIGHWAYS AND INTERMODAL



**MISCELLANEOUS**

TPO Project No: **DT2506054**  
 LRTP Ref: 06-09  
 County: DIST/ST-WIDE  
 Roadway ID:  
 Lanes Exist:  
 Lanes Improved:  
 Lanes Added:  
 Project Length:  
 District: 6

Project Description: **DISTRICTWIDE MISCELLANEOUS MINOR DESIGN CONSULTANT**

Type of Work: **PRELIMINARY ENGINEERING**      SIS or Non-SIS: **No**

Extra Description:

		Proposed Funding (in \$000s)							All Years
		<2025	2024 - 2025	2025 - 2026	2026 - 2027	2027 - 2028	2028 - 2029	>2029	
PHASE :	Funding Source								
		10	0	0	0	0	0	0	10
PRELIMINARY ENGINEERING	Total	10	0	0	0	0	0	0	10

RESPONSIBLE AGENCY: **FDOT**

Item Segment TOTAL ALL Years ALL Phases: **\$10**  
 Item Number: 250605      Item TOTAL ALL Years ALL Phases ALL Segments: **\$2,986**

TPO Project No: **DT2506055**  
 LRTP Ref: 06-09  
 County: DIST/ST-WIDE  
 Roadway ID:  
 Lanes Exist:  
 Lanes Improved:  
 Lanes Added:  
 Project Length:  
 District: 6

Project Description: **DISTRICTWIDE MISCELLANEOUS PE DESIGN CONSULTANT**

Type of Work: **PRELIMINARY ENGINEERING**      SIS or Non-SIS: **No**

Extra Description:

		Proposed Funding (in \$000s)							All Years
		<2025	2024 - 2025	2025 - 2026	2026 - 2027	2027 - 2028	2028 - 2029	>2029	
PHASE :	Funding Source								
		391	0	0	0	0	0	0	391
PRELIMINARY ENGINEERING	Total	391	0	0	0	0	0	0	391

RESPONSIBLE AGENCY: **FDOT**

Item Segment TOTAL ALL Years ALL Phases: **\$391**  
 Item Number: 250605      Item TOTAL ALL Years ALL Phases ALL Segments: **\$2,986**

MIAMI-DADE TRANSPORTATION PLANNING ORGANIZATION  
 TRANSPORTATION IMPROVEMENT PROGRAM  
 PRIMARY STATE HIGHWAYS AND INTERMODAL



**MISCELLANEOUS**

TPO Project No: **DT2506056**  
 LRTP Ref: 06-09  
 County: DIST/ST-WIDE  
 Roadway ID:  
 Lanes Exist:  
 Lanes Improved:  
 Lanes Added:  
 Project Length:  
 District: 6

Project Description: **DISTRICTWIDE MISCELLANEOUS PE DESIGN CONSULTANT**

Type of Work: **PRELIMINARY ENGINEERING**      SIS or Non-SIS: **No**

Extra Description:

		Proposed Funding (in \$000s)							All Years
		<2025	2024 - 2025	2025 - 2026	2026 - 2027	2027 - 2028	2028 - 2029	>2029	
PHASE :	Funding Source								
		33	0	0	0	0	0	0	33
<b>PRELIMINARY ENGINEERING</b>	<b>Total</b>	<b>33</b>	<b>0</b>	<b>0</b>	<b>0</b>	<b>0</b>	<b>0</b>	<b>0</b>	<b>33</b>

RESPONSIBLE AGENCY: **FDOT**

Item Segment **TOTAL ALL Years ALL Phases:** **\$33**

Item Number: **250605**      Item **TOTAL ALL Years ALL Phases ALL Segments:** **\$2,986**

TPO Project No: **DT2506057**  
 LRTP Ref: 06-09  
 County: DIST/ST-WIDE  
 Roadway ID:  
 Lanes Exist:  
 Lanes Improved:  
 Lanes Added:  
 Project Length:  
 District: 6

Project Description: **DISTRICTWIDE MISCELLANEOUS PE DESIGN CONSULTANT**

Type of Work: **PRELIMINARY ENGINEERING**      SIS or Non-SIS: **No**

Extra Description:

		Proposed Funding (in \$000s)							All Years
		<2025	2024 - 2025	2025 - 2026	2026 - 2027	2027 - 2028	2028 - 2029	>2029	
PHASE :	Funding Source								
	DS	0	20	0	0	0	0	0	20
<b>PRELIMINARY ENGINEERING</b>	<b>Total</b>	<b>0</b>	<b>20</b>	<b>0</b>	<b>0</b>	<b>0</b>	<b>0</b>	<b>0</b>	<b>20</b>

RESPONSIBLE AGENCY: **FDOT**

Item Segment **TOTAL ALL Years ALL Phases:** **\$20**

Item Number: **250605**      Item **TOTAL ALL Years ALL Phases ALL Segments:** **\$2,986**

MIAMI-DADE TRANSPORTATION PLANNING ORGANIZATION  
 TRANSPORTATION IMPROVEMENT PROGRAM  
 PRIMARY STATE HIGHWAYS AND INTERMODAL



**MISCELLANEOUS**

TPO Project No: **DT2506058**  
 LRTP Ref: 06-09  
 County: DIST/ST-WIDE  
 Roadway ID:  
 Lanes Exist:  
 Lanes Improved:  
 Lanes Added:  
 Project Length:  
 District: 6

Project Description: **DISTRICTWIDE MISCELLANEOUS PE DESIGN CONSULTANT**

Type of Work: **PRELIMINARY ENGINEERING**      SIS or Non-SIS: **No**

Extra Description:

		Proposed Funding (in \$000s)							All Years
		<2025	2024 - 2025	2025 - 2026	2026 - 2027	2027 - 2028	2028 - 2029	>2029	
PHASE :	Funding Source								
	DS	0	20	0	0	0	0	0	20
<b>PRELIMINARY ENGINEERING</b>	<b>Total</b>	<b>0</b>	<b>20</b>	<b>0</b>	<b>0</b>	<b>0</b>	<b>0</b>	<b>0</b>	<b>20</b>

RESPONSIBLE AGENCY: **FDOT**

Item Segment **TOTAL ALL Years ALL Phases:**      **\$20**

Item Number: **250605**      Item **TOTAL ALL Years ALL Phases ALL Segments:**      **\$2,986**

TPO Project No: **DT2506081**  
 LRTP Ref: 06-09  
 County: DIST/ST-WIDE  
 Roadway ID:  
 Lanes Exist:  
 Lanes Improved:  
 Lanes Added:  
 Project Length:  
 District: 6

Project Description: **DISTRICTWIDE AERIAL PHOTOGRAPHY**

Type of Work: **PRELIMINARY ENGINEERING**      SIS or Non-SIS: **No**

Extra Description:

		Proposed Funding (in \$000s)							All Years
		<2025	2024 - 2025	2025 - 2026	2026 - 2027	2027 - 2028	2028 - 2029	>2029	
PHASE :	Funding Source								
		8,302	0	0	0	0	0	0	8,302
<b>PRELIMINARY ENGINEERING</b>	<b>Total</b>	<b>8,302</b>	<b>0</b>	<b>0</b>	<b>0</b>	<b>0</b>	<b>0</b>	<b>0</b>	<b>8,302</b>

RESPONSIBLE AGENCY: **FDOT**

Item Segment **TOTAL ALL Years ALL Phases:**      **\$8,302**

Item Number: **250608**      Item **TOTAL ALL Years ALL Phases ALL Segments:**      **\$13,854**

MIAMI-DADE TRANSPORTATION PLANNING ORGANIZATION  
 TRANSPORTATION IMPROVEMENT PROGRAM  
 PRIMARY STATE HIGHWAYS AND INTERMODAL



**MISCELLANEOUS**

TPO Project No: **DT2506082**  
 LRTP Ref: 06-09  
 County: DIST/ST-WIDE  
 Roadway ID:  
 Lanes Exist:  
 Lanes Improved:  
 Lanes Added:  
 Project Length:  
 District: 6

Project Description: **DISTRICTWIDE AERIAL PHOTOGRAPHY**

Type of Work: **PRELIMINARY ENGINEERING**      SIS or Non-SIS: **No**

Extra Description:

PHASE :		Proposed Funding (in \$000s)							All Years	
		Funding Source	<2025	2024 - 2025	2025 - 2026	2026 - 2027	2027 - 2028	2028 - 2029		>2029
			3,006	0	0	0	0	0	0	3,006
<b>PRELIMINARY ENGINEERING</b>	<b>Total</b>		<b>3,006</b>	<b>0</b>	<b>0</b>	<b>0</b>	<b>0</b>	<b>0</b>	<b>0</b>	<b>3,006</b>

RESPONSIBLE AGENCY: **FDOT**

Item Segment **TOTAL ALL Years ALL Phases:** **\$3,006**

Item Number: **250608**

Item **TOTAL ALL Years ALL Phases ALL Segments:** **\$13,854**

TPO Project No: **DT2506083**  
 LRTP Ref: 06-09  
 County: DIST/ST-WIDE  
 Roadway ID:  
 Lanes Exist:  
 Lanes Improved:  
 Lanes Added:  
 Project Length:  
 District: 6

Project Description: **DISTRICTWIDE MISCELLANEOUS LOCATION SURVEY**

Type of Work: **PRELIMINARY ENGINEERING**      SIS or Non-SIS: **No**

Extra Description:

PHASE :		Proposed Funding (in \$000s)							All Years	
		Funding Source	<2025	2024 - 2025	2025 - 2026	2026 - 2027	2027 - 2028	2028 - 2029		>2029
		DIH	14	2	2	2	0	0	0	20
		DS	351	0	300	240	0	0	0	891
<b>PRELIMINARY ENGINEERING</b>	<b>Total</b>		<b>365</b>	<b>2</b>	<b>302</b>	<b>242</b>	<b>0</b>	<b>0</b>	<b>0</b>	<b>911</b>

RESPONSIBLE AGENCY: **FDOT**

Item Segment **TOTAL ALL Years ALL Phases:** **\$911**

Item Number: **250608**

Item **TOTAL ALL Years ALL Phases ALL Segments:** **\$13,854**

MIAMI-DADE TRANSPORTATION PLANNING ORGANIZATION  
 TRANSPORTATION IMPROVEMENT PROGRAM  
 PRIMARY STATE HIGHWAYS AND INTERMODAL



**MISCELLANEOUS**

TPO Project No: **DT2506084**  
 LRTP Ref: 06-09  
 County: DIST/ST-WIDE  
 Roadway ID:  
 Lanes Exist:  
 Lanes Improved:  
 Lanes Added:  
 Project Length:  
 District: 6

Project Description: **DISTRICTWIDE AERIAL PHOTOGRAPHY**

Type of Work: **PRELIMINARY ENGINEERING**      SIS or Non-SIS: **No**

Extra Description:

PHASE :		Proposed Funding (in \$000s)							
		Funding Source	<2025	2024 - 2025	2025 - 2026	2026 - 2027	2027 - 2028	2028 - 2029	>2029
	DIH	0	5	5	5	5	5	0	25
	DS	0	250	250	200	250	250	0	1,200
<b>PRELIMINARY ENGINEERING</b>	<b>Total</b>	<b>0</b>	<b>255</b>	<b>255</b>	<b>205</b>	<b>255</b>	<b>255</b>	<b>0</b>	<b>1,225</b>

RESPONSIBLE AGENCY: **FDOT**

Item Segment **TOTAL ALL Years ALL Phases:**      **\$1,225**  
 Item Number: **250608**      Item **TOTAL ALL Years ALL Phases ALL Segments:**      **\$13,854**

TPO Project No: **DT2506085**  
 LRTP Ref:  
 County: DIST/ST-WIDE  
 Roadway ID:  
 Lanes Exist:  
 Lanes Improved:  
 Lanes Added:  
 Project Length:  
 District: 6

Project Description: **DISTRICTWIDE MISCELLANEOUS LOCATION SERVICE**

Type of Work: **PRELIMINARY ENGINEERING**      SIS or Non-SIS: **No**

Extra Description:

PHASE :		Proposed Funding (in \$000s)							
		Funding Source	<2025	2024 - 2025	2025 - 2026	2026 - 2027	2027 - 2028	2028 - 2029	>2029
	DIH	0	0	0	0	5	5	0	10
	DS	0	0	0	0	150	250	0	400
<b>PRELIMINARY ENGINEERING</b>	<b>Total</b>	<b>0</b>	<b>0</b>	<b>0</b>	<b>0</b>	<b>155</b>	<b>255</b>	<b>0</b>	<b>410</b>

RESPONSIBLE AGENCY: **FDOT**

Item Segment **TOTAL ALL Years ALL Phases:**      **\$410**  
 Item Number: **250608**      Item **TOTAL ALL Years ALL Phases ALL Segments:**      **\$13,854**

MIAMI-DADE TRANSPORTATION PLANNING ORGANIZATION  
 TRANSPORTATION IMPROVEMENT PROGRAM  
 PRIMARY STATE HIGHWAYS AND INTERMODAL



**MISCELLANEOUS**

TPO Project No: **DT2506101**  
 LRTP Ref: 06-09  
 County: DIST/ST-WIDE  
 Roadway ID:  
 Lanes Exist:  
 Lanes Improved:  
 Lanes Added:  
 Project Length:  
 District: 6

Project Description: **DISTRICTWIDE LANDSCAPE DESIGN  
 CONSULTANT & JPA**

Type of Work: **LANDSCAPING**      SIS or Non-SIS: **No**  
 Extra Description:

PHASE :		Proposed Funding (in \$000s)								
		Funding Source	<2025	2024 - 2025	2025 - 2026	2026 - 2027	2027 - 2028	2028 - 2029	>2029	All Years
			1,175	0	0	0	0	0	0	1,175
<b>PRELIMINARY ENGINEERING</b>	<b>Total</b>		<b>1,175</b>	<b>0</b>	<b>0</b>	<b>0</b>	<b>0</b>	<b>0</b>	<b>0</b>	<b>1,175</b>
			1,697	0	0	0	0	0	0	1,697
<b>PROJECT DEVELOPMENT AND ENVIRONMENTAL</b>	<b>Total</b>		<b>1,697</b>	<b>0</b>	<b>0</b>	<b>0</b>	<b>0</b>	<b>0</b>	<b>0</b>	<b>1,697</b>
			5,398	0	0	0	0	0	0	5,398
<b>CONSTRUCTION</b>	<b>Total</b>		<b>5,398</b>	<b>0</b>	<b>0</b>	<b>0</b>	<b>0</b>	<b>0</b>	<b>0</b>	<b>5,398</b>

RESPONSIBLE AGENCY: MIAMI-DADE COUNTY FLORIDA

Item Segment TOTAL ALL Years ALL Phases: **\$8,270**  
 Item Number: 250610      Item TOTAL ALL Years ALL Phases ALL Segments: **\$12,586**

TPO Project No: **DT2506102**  
 LRTP Ref: 06-09  
 County: DIST/ST-WIDE  
 Roadway ID:  
 Lanes Exist:  
 Lanes Improved:  
 Lanes Added:  
 Project Length:  
 District: 6

Project Description: **COUNTYWIDE NW COUNTYWIDE ROAD  
 BEAUTIFICATION**

Type of Work: **LANDSCAPING**      SIS or Non-SIS: **No**  
 Extra Description:

PHASE :		Proposed Funding (in \$000s)								
		Funding Source	<2025	2024 - 2025	2025 - 2026	2026 - 2027	2027 - 2028	2028 - 2029	>2029	All Years
			746	0	0	0	0	0	0	746
<b>MAINTENANCE</b>	<b>Total</b>		<b>746</b>	<b>0</b>	<b>0</b>	<b>0</b>	<b>0</b>	<b>0</b>	<b>0</b>	<b>746</b>

RESPONSIBLE AGENCY: FDOT

Item Segment TOTAL ALL Years ALL Phases: **\$746**  
 Item Number: 250610      Item TOTAL ALL Years ALL Phases ALL Segments: **\$12,586**

MIAMI-DADE TRANSPORTATION PLANNING ORGANIZATION  
 TRANSPORTATION IMPROVEMENT PROGRAM  
 PRIMARY STATE HIGHWAYS AND INTERMODAL



**MISCELLANEOUS**

TPO Project No: **DT2506103**  
 LRTP Ref: 06-09  
 County: MIAMI-DADE  
 Roadway ID:  
 Lanes Exist:  
 Lanes Improved:  
 Lanes Added:  
 Project Length: 1.543  
 District: 6

Project Description: **SR 5 / US 1** **SE 5 ST** **SE 25 RD**

Type of Work: **LANDSCAPING** SIS or Non-SIS: **No**

Extra Description:

PHASE :		Proposed Funding (in \$000s)							All Years
		Funding Source	<2025	2024 - 2025	2025 - 2026	2026 - 2027	2027 - 2028	2028 - 2029	
CONSTRUCTION	Total	30	0	0	0	0	0	0	30

RESPONSIBLE AGENCY: **FDOT**

Item Segment TOTAL ALL Years ALL Phases: **\$30**

Item Number: 250610

Item TOTAL ALL Years ALL Phases ALL Segments: **\$12,586**

TPO Project No: **DT2506104**  
 LRTP Ref: 06-09  
 County: DIST/ST-WIDE  
 Roadway ID:  
 Lanes Exist:  
 Lanes Improved:  
 Lanes Added:  
 Project Length:  
 District: 6

Project Description: **DISTRICTWIDE LANDSCAPE DESIGN CONSULTANT & JPA**

Type of Work: **LANDSCAPING** SIS or Non-SIS: **No**

Extra Description:

PHASE :		Proposed Funding (in \$000s)							All Years
		Funding Source	<2025	2024 - 2025	2025 - 2026	2026 - 2027	2027 - 2028	2028 - 2029	
CONSTRUCTION	Total	1,020	0	0	0	0	0	0	1,020

RESPONSIBLE AGENCY: **FDOT**

Item Segment TOTAL ALL Years ALL Phases: **\$1,020**

Item Number: 250610

Item TOTAL ALL Years ALL Phases ALL Segments: **\$12,586**

MIAMI-DADE TRANSPORTATION PLANNING ORGANIZATION  
 TRANSPORTATION IMPROVEMENT PROGRAM  
 PRIMARY STATE HIGHWAYS AND INTERMODAL



**MISCELLANEOUS**

TPO Project No: **DT2506105**  
 LRTP Ref: 06-09  
 County: MIAMI-DADE  
 Roadway ID:  
 Lanes Exist:  
 Lanes Improved:  
 Lanes Added:  
 Project Length:  
 District: 6

Project Description: **MIAMI-DADE COUNTY LANDSCAPE JPA**

Type of Work: **LANDSCAPING**      SIS or Non-SIS: **No**  
 Extra Description:

PHASE :		Proposed Funding (in \$000s)							All Years
		Funding Source	<2025	2024 - 2025	2025 - 2026	2026 - 2027	2027 - 2028	2028 - 2029	
	DIH	0	5	5	5	5	0	0	20
	DS	0	500	500	500	500	500	0	2,500
<b>CONSTRUCTION</b>	<b>Total</b>	<b>0</b>	<b>505</b>	<b>505</b>	<b>505</b>	<b>505</b>	<b>500</b>	<b>0</b>	<b>2,520</b>

RESPONSIBLE AGENCY: **FDOT**

Item Segment **TOTAL ALL Years ALL Phases:** **\$2,520**  
 Item Number: **250610**      Item **TOTAL ALL Years ALL Phases ALL Segments:** **\$12,586**

TPO Project No: **DT2506221**  
 LRTP Ref: 06-09  
 County: DIST/ST-WIDE  
 Roadway ID:  
 Lanes Exist:  
 Lanes Improved:  
 Lanes Added:  
 Project Length:  
 District: 6

Project Description: **DISTRICTWIDE PD&E AND TRAFFIC CONSULTANT**

Type of Work: **PD&E/EMO STUDY**      SIS or Non-SIS: **No**  
 Extra Description:

PHASE :		Proposed Funding (in \$000s)							All Years
		Funding Source	<2025	2024 - 2025	2025 - 2026	2026 - 2027	2027 - 2028	2028 - 2029	
		4,416	0	0	0	0	0	0	4,416
<b>PROJECT DEVELOPMENT AND ENVIRONMENTAL</b>	<b>Total</b>	<b>4,416</b>	<b>0</b>	<b>0</b>	<b>0</b>	<b>0</b>	<b>0</b>	<b>0</b>	<b>4,416</b>

RESPONSIBLE AGENCY: **FDOT**

Item Segment **TOTAL ALL Years ALL Phases:** **\$4,416**  
 Item Number: **250622**      Item **TOTAL ALL Years ALL Phases ALL Segments:** **\$18,086**



MIAMI-DADE TRANSPORTATION PLANNING ORGANIZATION  
 TRANSPORTATION IMPROVEMENT PROGRAM  
 PRIMARY STATE HIGHWAYS AND INTERMODAL



**MISCELLANEOUS**

TPO Project No: **DT2506222**  
 LRTP Ref: 06-09  
 County: DIST/ST-WIDE  
 Roadway ID:  
 Lanes Exist:  
 Lanes Improved:  
 Lanes Added:  
 Project Length:  
 District: 6

Project Description: **DISTRICTWIDE PD&E AND TRAFFIC CONSULTANT**

Type of Work: **PD&E/EMO STUDY**

SIS or Non-SIS: **No**

Extra Description:

		Proposed Funding (in \$000s)							
PHASE :	Funding Source	<2025	2024 - 2025	2025 - 2026	2026 - 2027	2027 - 2028	2028 - 2029	>2029	All Years
		2,559	0	0	0	0	0	0	2,559
<b>PROJECT DEVELOPMENT AND ENVIRONMENTAL</b>	<b>Total</b>	<b>2,559</b>	<b>0</b>	<b>0</b>	<b>0</b>	<b>0</b>	<b>0</b>	<b>0</b>	<b>2,559</b>

RESPONSIBLE AGENCY: **FDOT**

Item Segment TOTAL ALL Years ALL Phases: **\$2,559**  
 Item Number: 250622      Item TOTAL ALL Years ALL Phases ALL Segments: **\$18,086**

TPO Project No: **DT2506223**  
 LRTP Ref: 06-09  
 County: DIST/ST-WIDE  
 Roadway ID:  
 Lanes Exist:  
 Lanes Improved:  
 Lanes Added:  
 Project Length:  
 District: 6

Project Description: **DISTRICTWIDE PD&E AND TRAFFIC CONSULTANT SUPPORT SERVICES**

Type of Work: **PD&E/EMO STUDY**

SIS or Non-SIS: **No**

Extra Description:

		Proposed Funding (in \$000s)							
PHASE :	Funding Source	<2025	2024 - 2025	2025 - 2026	2026 - 2027	2027 - 2028	2028 - 2029	>2029	All Years
		66	0	0	0	0	0	0	66
<b>PROJECT DEVELOPMENT AND ENVIRONMENTAL</b>	<b>Total</b>	<b>66</b>	<b>0</b>	<b>0</b>	<b>0</b>	<b>0</b>	<b>0</b>	<b>0</b>	<b>66</b>

RESPONSIBLE AGENCY: **FDOT**

Item Segment TOTAL ALL Years ALL Phases: **\$66**  
 Item Number: 250622      Item TOTAL ALL Years ALL Phases ALL Segments: **\$18,086**

MIAMI-DADE TRANSPORTATION PLANNING ORGANIZATION  
 TRANSPORTATION IMPROVEMENT PROGRAM  
 PRIMARY STATE HIGHWAYS AND INTERMODAL



**MISCELLANEOUS**

TPO Project No: **DT2506224**  
 LRTP Ref: 06-09  
 County: DIST/ST-WIDE  
 Roadway ID:  
 Lanes Exist:  
 Lanes Improved:  
 Lanes Added:  
 Project Length:  
 District: 6

Project Description: **DISTRICTWIDE PD&E CONSULTANT SUPPORT**

Type of Work: **PD&E/EMO STUDY**

SIS or Non-SIS: **No**

Extra Description:

PHASE :

		Proposed Funding (in \$000s)							
Funding Source	<2025	2024 - 2025	2025 - 2026	2026 - 2027	2027 - 2028	2028 - 2029	>2029	All Years	
DDR	409	0	0	0	0	0	0	409	
DIH	139	10	0	0	0	0	0	149	
DS	3,013	350	0	0	0	0	0	3,363	
<b>PROJECT DEVELOPMENT AND ENVIRONMENTAL</b>	<b>Total</b>	<b>3,561</b>	<b>360</b>	<b>0</b>	<b>0</b>	<b>0</b>	<b>0</b>	<b>3,921</b>	

RESPONSIBLE AGENCY: FDOT

Item Segment TOTAL ALL Years ALL Phases: **\$3,921**  
 Item Number: 250622      Item TOTAL ALL Years ALL Phases ALL Segments: **\$18,086**

TPO Project No: **DT2506225**  
 LRTP Ref: 06-09  
 County: DIST/ST-WIDE  
 Roadway ID:  
 Lanes Exist:  
 Lanes Improved:  
 Lanes Added:  
 Project Length:  
 District: 6

Project Description: **DISTRICTWIDE PD&E CONSULTANT SUPPORT**

Type of Work: **PD&E/EMO STUDY**

SIS or Non-SIS: **No**

Extra Description:

PHASE :

		Proposed Funding (in \$000s)							
Funding Source	<2025	2024 - 2025	2025 - 2026	2026 - 2027	2027 - 2028	2028 - 2029	>2029	All Years	
DDR	350	0	0	0	0	0	0	350	
DIH	13	10	0	0	0	0	0	23	
DS	3,221	350	0	0	0	0	0	3,571	
<b>PROJECT DEVELOPMENT AND ENVIRONMENTAL</b>	<b>Total</b>	<b>3,584</b>	<b>360</b>	<b>0</b>	<b>0</b>	<b>0</b>	<b>0</b>	<b>3,944</b>	

RESPONSIBLE AGENCY: FDOT

Item Segment TOTAL ALL Years ALL Phases: **\$3,944**  
 Item Number: 250622      Item TOTAL ALL Years ALL Phases ALL Segments: **\$18,086**

MIAMI-DADE TRANSPORTATION PLANNING ORGANIZATION  
 TRANSPORTATION IMPROVEMENT PROGRAM  
 PRIMARY STATE HIGHWAYS AND INTERMODAL



**MISCELLANEOUS**

TPO Project No: **DT2506226**  
 LRTP Ref: 06-09  
 County: DIST/ST-WIDE  
 Roadway ID:  
 Lanes Exist:  
 Lanes Improved:  
 Lanes Added:  
 Project Length:  
 District: 6

Project Description: **DISTRICTWIDE PROJECT  
 DEVELOPMENT & ENVIRONMENTAL  
 (PD&E) SERVICES**

Type of Work: **PD&E/EMO STUDY**      SIS or Non-SIS: **No**  
 Extra Description:

PHASE :

Funding Source	Proposed Funding (in \$000s)							All Years
	<2025	2024 - 2025	2025 - 2026	2026 - 2027	2027 - 2028	2028 - 2029	>2029	
DIH	0	10	10	10	10	0	0	40
DS	0	100	350	280	350	0	0	1,080
<b>Total</b>	<b>0</b>	<b>110</b>	<b>360</b>	<b>290</b>	<b>360</b>	<b>0</b>	<b>0</b>	<b>1,120</b>

PROJECT DEVELOPMENT AND ENVIRONMENTAL

RESPONSIBLE AGENCY: **FDOT**

Item Segment **TOTAL ALL Years ALL Phases:**      **\$1,120**  
 Item Number: **250622**      Item **TOTAL ALL Years ALL Phases ALL Segments:**      **\$18,086**

TPO Project No: **DT2506227**  
 LRTP Ref: 06-09  
 County: DIST/ST-WIDE  
 Roadway ID:  
 Lanes Exist:  
 Lanes Improved:  
 Lanes Added:  
 Project Length:  
 District: 6

Project Description: **DISTRICTWIDE PROJECT  
 DEVELOPMENT & ENVIRONMENTAL  
 (PD&E) SERVICES**

Type of Work: **PD&E/EMO STUDY**      SIS or Non-SIS: **No**  
 Extra Description:

PHASE :

Funding Source	Proposed Funding (in \$000s)							All Years
	<2025	2024 - 2025	2025 - 2026	2026 - 2027	2027 - 2028	2028 - 2029	>2029	
DIH	0	10	10	10	10	0	0	40
DS	0	100	350	280	350	0	0	1,080
<b>Total</b>	<b>0</b>	<b>110</b>	<b>360</b>	<b>290</b>	<b>360</b>	<b>0</b>	<b>0</b>	<b>1,120</b>

PROJECT DEVELOPMENT AND ENVIRONMENTAL

RESPONSIBLE AGENCY: **FDOT**

Item Segment **TOTAL ALL Years ALL Phases:**      **\$1,120**  
 Item Number: **250622**      Item **TOTAL ALL Years ALL Phases ALL Segments:**      **\$18,086**

MIAMI-DADE TRANSPORTATION PLANNING ORGANIZATION  
 TRANSPORTATION IMPROVEMENT PROGRAM  
 PRIMARY STATE HIGHWAYS AND INTERMODAL



**MISCELLANEOUS**

TPO Project No: **DT2506228**  
 LRTP Ref:  
 County: DIST/ST-WIDE  
 Roadway ID:  
 Lanes Exist:  
 Lanes Improved:  
 Lanes Added:  
 Project Length:  
 District: 6

Project Description: **DISTRICTWIDE PROJECT  
 DEVELOPMENT & ENVIRONMENTAL  
 (PD&E) SERVICES**

Type of Work: **PD&E/EMO STUDY**      SIS or Non-SIS: **No**  
 Extra Description:

PHASE :

Funding Source	Proposed Funding (in \$000s)							All Years
	<2025	2024 - 2025	2025 - 2026	2026 - 2027	2027 - 2028	2028 - 2029	>2029	
DIH	0	0	0	0	10	10	0	20
DS	0	0	0	0	100	350	0	450
<b>Total</b>	<b>0</b>	<b>0</b>	<b>0</b>	<b>0</b>	<b>110</b>	<b>360</b>	<b>0</b>	<b>470</b>

PROJECT DEVELOPMENT AND ENVIRONMENTAL

RESPONSIBLE AGENCY: **FDOT**

Item Segment **TOTAL ALL Years ALL Phases: \$470**

Item Number: **250622**

Item **TOTAL ALL Years ALL Phases ALL Segments: \$18,086**

TPO Project No: **DT2506229**  
 LRTP Ref:  
 County: DIST/ST-WIDE  
 Roadway ID:  
 Lanes Exist:  
 Lanes Improved:  
 Lanes Added:  
 Project Length:  
 District: 6

Project Description: **DISTRICTWIDE PROJECT  
 DEVELOPMENT & ENVIRONMENTAL  
 (PD&E) SERVICES**

Type of Work: **PD&E/EMO STUDY**      SIS or Non-SIS: **No**  
 Extra Description:

PHASE :

Funding Source	Proposed Funding (in \$000s)							All Years
	<2025	2024 - 2025	2025 - 2026	2026 - 2027	2027 - 2028	2028 - 2029	>2029	
DIH	0	0	0	0	10	10	0	20
DS	0	0	0	0	100	350	0	450
<b>Total</b>	<b>0</b>	<b>0</b>	<b>0</b>	<b>0</b>	<b>110</b>	<b>360</b>	<b>0</b>	<b>470</b>

PROJECT DEVELOPMENT AND ENVIRONMENTAL

RESPONSIBLE AGENCY: **FDOT**

Item Segment **TOTAL ALL Years ALL Phases: \$470**

Item Number: **250622**

Item **TOTAL ALL Years ALL Phases ALL Segments: \$18,086**

MIAMI-DADE TRANSPORTATION PLANNING ORGANIZATION  
 TRANSPORTATION IMPROVEMENT PROGRAM  
 PRIMARY STATE HIGHWAYS AND INTERMODAL



**MISCELLANEOUS**

TPO Project No: **DT2506351**  
 LRTP Ref: 06-09  
 County: DIST/ST-WIDE  
 Roadway ID:  
 Lanes Exist:  
 Lanes Improved:  
 Lanes Added:  
 Project Length:  
 District: 6

Project Description: **DISTRICTWIDE CULTURAL RESOURCE ASSESSMENT CONSULTANT**

Type of Work: **ENVIRONMENTAL TEST/MITIGATE**      SIS or Non-SIS: **No**  
 Extra Description:

		Proposed Funding (in \$000s)							
PHASE :	Funding Source	<2025	2024 - 2025	2025 - 2026	2026 - 2027	2027 - 2028	2028 - 2029	>2029	All Years
		3,456	0	0	0	0	0	0	3,456
<b>PROJECT DEVELOPMENT AND ENVIRONMENTAL</b>	<b>Total</b>	<b>3,456</b>	<b>0</b>	<b>0</b>	<b>0</b>	<b>0</b>	<b>0</b>	<b>0</b>	<b>3,456</b>

RESPONSIBLE AGENCY: **FDOT**

Item Segment **TOTAL ALL Years ALL Phases:** **\$3,456**  
 Item Number: **250635**      Item **TOTAL ALL Years ALL Phases ALL Segments:** **\$14,621**

TPO Project No: **DT2506352**  
 LRTP Ref: 06-09  
 County: DIST/ST-WIDE  
 Roadway ID:  
 Lanes Exist:  
 Lanes Improved:  
 Lanes Added:  
 Project Length:  
 District: 6

Project Description: **DISTRICTWIDE CULTURAL RESOURCE MANAGEMENT PLAN**

Type of Work: **ENVIRONMENTAL TEST/MITIGATE**      SIS or Non-SIS: **No**  
 Extra Description:

		Proposed Funding (in \$000s)							
PHASE :	Funding Source	<2025	2024 - 2025	2025 - 2026	2026 - 2027	2027 - 2028	2028 - 2029	>2029	All Years
		107	0	0	0	0	0	0	107
<b>PROJECT DEVELOPMENT AND ENVIRONMENTAL</b>	<b>Total</b>	<b>107</b>	<b>0</b>	<b>0</b>	<b>0</b>	<b>0</b>	<b>0</b>	<b>0</b>	<b>107</b>

RESPONSIBLE AGENCY: **FDOT**

Item Segment **TOTAL ALL Years ALL Phases:** **\$107**  
 Item Number: **250635**      Item **TOTAL ALL Years ALL Phases ALL Segments:** **\$14,621**

MIAMI-DADE TRANSPORTATION PLANNING ORGANIZATION  
TRANSPORTATION IMPROVEMENT PROGRAM  
PRIMARY STATE HIGHWAYS AND INTERMODAL



**MISCELLANEOUS**

TPO Project No: **DT2506353**  
 LRTP Ref: 06-09  
 County: DIST/ST-WIDE  
 Roadway ID:  
 Lanes Exist:  
 Lanes Improved:  
 Lanes Added:  
 Project Length:  
 District: 6

Project Description: **DISTRICTWIDE CULTURAL RESOURCE ASSESSMENT CONSULTANT**

Type of Work: **ENVIRONMENTAL TEST/MITIGATE**      SIS or Non-SIS: **No**

Extra Description:

PHASE :		Proposed Funding (in \$000s)								
		Funding Source	<2025	2024 - 2025	2025 - 2026	2026 - 2027	2027 - 2028	2028 - 2029	>2029	All Years
ENVIRONMENTAL		Total	200	0	0	0	0	0	0	200
PROJECT DEVELOPMENT AND ENVIRONMENTAL		Total	3,090	0	0	0	0	0	0	3,090
CONSTRUCTION		Total	424	0	0	0	0	0	0	424

RESPONSIBLE AGENCY: **FDOT**

Item Segment TOTAL ALL Years ALL Phases: **\$3,714**  
 Item Number: 250635      Item TOTAL ALL Years ALL Phases ALL Segments: **\$14,621**

TPO Project No: **DT2506354**  
 LRTP Ref: 06-09  
 County: DIST/ST-WIDE  
 Roadway ID:  
 Lanes Exist:  
 Lanes Improved:  
 Lanes Added:  
 Project Length:  
 District: 6

Project Description: **DISTRICTWIDE CULTURAL RESOURCE ASSESSMENT CONSULTANT**

Type of Work: **ENVIRONMENTAL TEST/MITIGATE**      SIS or Non-SIS: **No**

Extra Description:

PHASE :		Proposed Funding (in \$000s)								
		Funding Source	<2025	2024 - 2025	2025 - 2026	2026 - 2027	2027 - 2028	2028 - 2029	>2029	All Years
ENVIRONMENTAL		DS	120	60	20	0	0	0	0	200
ENVIRONMENTAL		Total	120	60	20	0	0	0	0	200
		DIH	54	15	15	0	0	0	0	84
PROJECT DEVELOPMENT AND ENVIRONMENTAL		DS	1,550	450	300	0	0	0	0	2,300
PROJECT DEVELOPMENT AND ENVIRONMENTAL		Total	1,604	465	315	0	0	0	0	2,384

RESPONSIBLE AGENCY: **FDOT**

Item Segment TOTAL ALL Years ALL Phases: **\$2,584**  
 Item Number: 250635      Item TOTAL ALL Years ALL Phases ALL Segments: **\$14,621**

MIAMI-DADE TRANSPORTATION PLANNING ORGANIZATION  
 TRANSPORTATION IMPROVEMENT PROGRAM  
 PRIMARY STATE HIGHWAYS AND INTERMODAL



**MISCELLANEOUS**

TPO Project No: **DT2506355**  
 LRTP Ref: 06-09  
 County: DIST/ST-WIDE  
 Roadway ID:  
 Lanes Exist:  
 Lanes Improved:  
 Lanes Added:  
 Project Length:  
 District: 6

Project Description: **DISTRICTWIDE CULTURAL RESOURCE ASSESSMENT CONSULTANT**

Type of Work: **ENVIRONMENTAL TEST/MITIGATE**      SIS or Non-SIS: **No**

Extra Description:

		Proposed Funding (in \$000s)							
PHASE :	Funding Source	<2025	2024 - 2025	2025 - 2026	2026 - 2027	2027 - 2028	2028 - 2029	>2029	All Years
		1,272	0	0	0	0	0	0	1,272
<b>PROJECT DEVELOPMENT AND ENVIRONMENTAL</b>	<b>Total</b>	<b>1,272</b>	<b>0</b>	<b>0</b>	<b>0</b>	<b>0</b>	<b>0</b>	<b>0</b>	<b>1,272</b>

RESPONSIBLE AGENCY: **FDOT**

Item Segment **TOTAL ALL Years ALL Phases:** **\$1,272**

Item Number: **250635**      Item **TOTAL ALL Years ALL Phases ALL Segments:** **\$14,621**

TPO Project No: **DT2506356**  
 LRTP Ref: 06-09  
 County: DIST/ST-WIDE  
 Roadway ID:  
 Lanes Exist:  
 Lanes Improved:  
 Lanes Added:  
 Project Length:  
 District: 6

Project Description: **DISTRICTWIDE CULTURAL RESOURCE ASSESSMENT CONSULTANT**

Type of Work: **ENVIRONMENTAL TEST/MITIGATE**      SIS or Non-SIS: **No**

Extra Description:

		Proposed Funding (in \$000s)							
PHASE :	Funding Source	<2025	2024 - 2025	2025 - 2026	2026 - 2027	2027 - 2028	2028 - 2029	>2029	All Years
	DS	0	0	60	48	60	0	0	168
<b>ENVIRONMENTAL</b>	<b>Total</b>	<b>0</b>	<b>0</b>	<b>60</b>	<b>48</b>	<b>60</b>	<b>0</b>	<b>0</b>	<b>168</b>
	DIH	0	0	15	15	15	0	0	45
	DS	0	0	150	320	450	0	0	920
<b>PROJECT DEVELOPMENT AND ENVIRONMENTAL</b>	<b>Total</b>	<b>0</b>	<b>0</b>	<b>165</b>	<b>335</b>	<b>465</b>	<b>0</b>	<b>0</b>	<b>965</b>

RESPONSIBLE AGENCY: **FDOT**

Item Segment **TOTAL ALL Years ALL Phases:** **\$1,133**

Item Number: **250635**      Item **TOTAL ALL Years ALL Phases ALL Segments:** **\$14,621**

MIAMI-DADE TRANSPORTATION PLANNING ORGANIZATION  
 TRANSPORTATION IMPROVEMENT PROGRAM  
 PRIMARY STATE HIGHWAYS AND INTERMODAL



**MISCELLANEOUS**

TPO Project No: **DT2506357**  
 LRTP Ref: 06-09  
 County: DIST/ST-WIDE  
 Roadway ID:  
 Lanes Exist:  
 Lanes Improved:  
 Lanes Added:  
 Project Length:  
 District: 6

Project Description: **DISTRICTWIDE CULTURAL RESOURCE ASSESSMENT CONSULTANT**

Type of Work: **ENVIRONMENTAL TEST/MITIGATE**      SIS or Non-SIS: **No**  
 Extra Description:

PHASE :	Funding Source	Proposed Funding (in \$000s)							All Years
		<2025	2024 - 2025	2025 - 2026	2026 - 2027	2027 - 2028	2028 - 2029	>2029	
	DIH	15	15	15	15	0	0	0	60
	DS	50	450	450	360	0	0	0	1,310
<b>PROJECT DEVELOPMENT AND ENVIRONMENTAL</b>	<b>Total</b>	<b>65</b>	<b>465</b>	<b>465</b>	<b>375</b>	<b>0</b>	<b>0</b>	<b>0</b>	<b>1,370</b>

RESPONSIBLE AGENCY: **FDOT**

Item Segment **TOTAL ALL Years ALL Phases:** **\$1,370**  
 Item Number: **250635**      Item **TOTAL ALL Years ALL Phases ALL Segments:** **\$14,621**

TPO Project No: **DT2506358**  
 LRTP Ref: 06-09  
 County: DIST/ST-WIDE  
 Roadway ID:  
 Lanes Exist:  
 Lanes Improved:  
 Lanes Added:  
 Project Length:  
 District: 6

Project Description: **DISTRICTWIDE CULTURAL RESOURCE ASSESSMENT CONSULTANT**

Type of Work: **ENVIRONMENTAL TEST/MITIGATE**      SIS or Non-SIS: **No**  
 Extra Description:

PHASE :	Funding Source	Proposed Funding (in \$000s)							All Years
		<2025	2024 - 2025	2025 - 2026	2026 - 2027	2027 - 2028	2028 - 2029	>2029	
	DIH	0	0	0	15	15	15	0	45
	DS	0	0	0	40	450	450	0	940
<b>PROJECT DEVELOPMENT AND ENVIRONMENTAL</b>	<b>Total</b>	<b>0</b>	<b>0</b>	<b>0</b>	<b>55</b>	<b>465</b>	<b>465</b>	<b>0</b>	<b>985</b>

RESPONSIBLE AGENCY: **FDOT**

Item Segment **TOTAL ALL Years ALL Phases:** **\$985**  
 Item Number: **250635**      Item **TOTAL ALL Years ALL Phases ALL Segments:** **\$14,621**



MIAMI-DADE TRANSPORTATION PLANNING ORGANIZATION  
 TRANSPORTATION IMPROVEMENT PROGRAM  
 PRIMARY STATE HIGHWAYS AND INTERMODAL



**MISCELLANEOUS**

TPO Project No: **DT2506491**  
 LRTP Ref: 06-09  
 County: DIST/ST-WIDE  
 Roadway ID:  
 Lanes Exist:  
 Lanes Improved:  
 Lanes Added:  
 Project Length:  
 District: 6

Project Description: **DISTRICTWIDE PERMITS CONSULTANT**

Type of Work: **ENVIRONMENTAL PERMITS ACQ**      SIS or Non-SIS: **No**

Extra Description:

PHASE :		Proposed Funding (in \$000s)								
		Funding Source	<2025	2024 - 2025	2025 - 2026	2026 - 2027	2027 - 2028	2028 - 2029	>2029	All Years
ENVIRONMENTAL		Total	16	0	0	0	0	0	0	16
PROJECT DEVELOPMENT AND ENVIRONMENTAL		Total	4,886	0	0	0	0	0	0	4,886
		<b>Total</b>	<b>4,886</b>	<b>0</b>	<b>0</b>	<b>0</b>	<b>0</b>	<b>0</b>	<b>0</b>	<b>4,886</b>

RESPONSIBLE AGENCY: **FDOT**

Item Segment TOTAL ALL Years ALL Phases: **\$4,902**  
 Item Number: **250649**      Item TOTAL ALL Years ALL Phases ALL Segments: **\$10,274**

TPO Project No: **DT2506492**  
 LRTP Ref: 06-09  
 County: DIST/ST-WIDE  
 Roadway ID:  
 Lanes Exist:  
 Lanes Improved:  
 Lanes Added:  
 Project Length:  
 District: 6

Project Description: **DISTRICTWIDE PERMITS CONSULTANT**

Type of Work: **ENVIRONMENTAL PERMITS ACQ**      SIS or Non-SIS: **No**

Extra Description:

PHASE :		Proposed Funding (in \$000s)								
		Funding Source	<2025	2024 - 2025	2025 - 2026	2026 - 2027	2027 - 2028	2028 - 2029	>2029	All Years
		DIH	44	20	20	0	0	0	0	84
		DS	3,281	400	200	0	0	0	0	3,881
PROJECT DEVELOPMENT AND ENVIRONMENTAL		Total	3,325	420	220	0	0	0	0	3,965

RESPONSIBLE AGENCY: **FDOT**

Item Segment TOTAL ALL Years ALL Phases: **\$3,965**  
 Item Number: **250649**      Item TOTAL ALL Years ALL Phases ALL Segments: **\$10,274**

MIAMI-DADE TRANSPORTATION PLANNING ORGANIZATION  
 TRANSPORTATION IMPROVEMENT PROGRAM  
 PRIMARY STATE HIGHWAYS AND INTERMODAL



**MISCELLANEOUS**

TPO Project No: **DT2506493**  
 LRTP Ref: 06-09  
 County: DIST/ST-WIDE  
 Roadway ID:  
 Lanes Exist:  
 Lanes Improved:  
 Lanes Added:  
 Project Length:  
 District: 6

Project Description: **DISTRICTWIDE ENVIRONMENTAL - PERMITS**

Type of Work: **ENVIRONMENTAL PERMITS ACQ**      SIS or Non-SIS: **No**  
 Extra Description:

PHASE :		Proposed Funding (in \$000s)							All Years	
		Funding Source	<2025	2024 - 2025	2025 - 2026	2026 - 2027	2027 - 2028	2028 - 2029		>2029
PROJECT DEVELOPMENT AND ENVIRONMENTAL		DS	422	50	50	40	0	0	0	562
		<b>Total</b>	<b>422</b>	<b>50</b>	<b>50</b>	<b>40</b>	<b>0</b>	<b>0</b>	<b>0</b>	<b>562</b>

RESPONSIBLE AGENCY: **FDOT**

Item Segment TOTAL ALL Years ALL Phases: **\$562**  
 Item Number: 250649      Item TOTAL ALL Years ALL Phases ALL Segments: **\$10,274**

TPO Project No: **DT2506494**  
 LRTP Ref: 06-09  
 County: DIST/ST-WIDE  
 Roadway ID:  
 Lanes Exist:  
 Lanes Improved:  
 Lanes Added:  
 Project Length:  
 District: 6

Project Description: **DISTRICTWIDE ENVIRONMENTAL PERMITS CONSULTANT**

Type of Work: **ENVIRONMENTAL PERMITS ACQ**      SIS or Non-SIS: **No**  
 Extra Description:

PHASE :		Proposed Funding (in \$000s)							All Years	
		Funding Source	<2025	2024 - 2025	2025 - 2026	2026 - 2027	2027 - 2028	2028 - 2029		>2029
PROJECT DEVELOPMENT AND ENVIRONMENTAL		DIH	0	0	10	10	10	10	0	40
		DS	0	0	150	120	150	150	0	570
		<b>Total</b>	<b>0</b>	<b>0</b>	<b>160</b>	<b>130</b>	<b>160</b>	<b>160</b>	<b>0</b>	<b>610</b>

RESPONSIBLE AGENCY: **FDOT**

Item Segment TOTAL ALL Years ALL Phases: **\$610**  
 Item Number: 250649      Item TOTAL ALL Years ALL Phases ALL Segments: **\$10,274**

MIAMI-DADE TRANSPORTATION PLANNING ORGANIZATION  
 TRANSPORTATION IMPROVEMENT PROGRAM  
 PRIMARY STATE HIGHWAYS AND INTERMODAL



**MISCELLANEOUS**

TPO Project No: **DT2506495**  
 LRTP Ref: 06-09  
 County: DIST/ST-WIDE  
 Roadway ID:  
 Lanes Exist:  
 Lanes Improved:  
 Lanes Added:  
 Project Length:  
 District: 6

Project Description: **DISTRICTWIDE ENVIRONMENTAL - PERMITS**

Type of Work: **ENVIRONMENTAL PERMITS ACQ**      SIS or Non-SIS: **No**

Extra Description:

		Proposed Funding (in \$000s)							
PHASE :	Funding Source	<2025	2024 - 2025	2025 - 2026	2026 - 2027	2027 - 2028	2028 - 2029	>2029	All Years
	DS	0	50	50	20	50	50	0	220
<b>ENVIRONMENTAL</b>	<b>Total</b>	<b>0</b>	<b>50</b>	<b>50</b>	<b>20</b>	<b>50</b>	<b>50</b>	<b>0</b>	<b>220</b>
	DIH	0	0	0	5	5	5	0	15
<b>PROJECT DEVELOPMENT AND ENVIRONMENTAL</b>	<b>Total</b>	<b>0</b>	<b>0</b>	<b>0</b>	<b>5</b>	<b>5</b>	<b>5</b>	<b>0</b>	<b>15</b>

RESPONSIBLE AGENCY: **FDOT**

Item Segment **TOTAL ALL Years ALL Phases:**      **\$235**  
 Item Number: **250649**      Item **TOTAL ALL Years ALL Phases ALL Segments:**      **\$10,274**

TPO Project No: **DT2506621**  
 LRTP Ref: 06-09  
 County: DIST/ST-WIDE  
 Roadway ID:  
 Lanes Exist:  
 Lanes Improved:  
 Lanes Added:  
 Project Length:  
 District: 6

Project Description: **DISTRICTWIDE TRAFFIC OPERATIONS - SAFETY CONSULTANT STUDIES**

Type of Work: **TRAFFIC ENGINEERING STUDY**      SIS or Non-SIS: **No**

Extra Description:

		Proposed Funding (in \$000s)							
PHASE :	Funding Source	<2025	2024 - 2025	2025 - 2026	2026 - 2027	2027 - 2028	2028 - 2029	>2029	All Years
		51	0	0	0	0	0	0	51
		325	0	0	0	0	0	0	325
		276	0	0	0	0	0	0	276
<b>PRELIMINARY ENGINEERING</b>	<b>Total</b>	<b>652</b>	<b>0</b>	<b>0</b>	<b>0</b>	<b>0</b>	<b>0</b>	<b>0</b>	<b>652</b>

RESPONSIBLE AGENCY: **FDOT**

Item Segment **TOTAL ALL Years ALL Phases:**      **\$652**  
 Item Number: **250662**      Item **TOTAL ALL Years ALL Phases ALL Segments:**      **\$8,386**

MIAMI-DADE TRANSPORTATION PLANNING ORGANIZATION  
 TRANSPORTATION IMPROVEMENT PROGRAM  
 PRIMARY STATE HIGHWAYS AND INTERMODAL



**MISCELLANEOUS**

TPO Project No: **DT2506622**  
 LRTP Ref: 06-09  
 County: DIST/ST-WIDE  
 Roadway ID:  
 Lanes Exist:  
 Lanes Improved:  
 Lanes Added:  
 Project Length:  
 District: 6

Project Description: **DISTRICTWIDE TRAFFIC OPERATIONS - SAFETY CONSULTANT STUDIES**

Type of Work: **TRAFFIC ENGINEERING STUDY**      SIS or Non-SIS: **No**

Extra Description:

PHASE :		Proposed Funding (in \$000s)							All Years
		Funding Source	<2025	2024 - 2025	2025 - 2026	2026 - 2027	2027 - 2028	2028 - 2029	
PRELIMINARY ENGINEERING	Total	1,771	0	0	0	0	0	0	1,771

RESPONSIBLE AGENCY: **FDOT**

Item Segment TOTAL ALL Years ALL Phases: **\$1,771**

Item Number: 250662      Item TOTAL ALL Years ALL Phases ALL Segments: **\$8,386**

TPO Project No: **DT2506623**  
 LRTP Ref: 06-09  
 County: DIST/ST-WIDE  
 Roadway ID:  
 Lanes Exist:  
 Lanes Improved:  
 Lanes Added:  
 Project Length:  
 District: 6

Project Description: **DISTRICTWIDE TRAFFIC OPERATIONS - SAFETY STUDIES CONSULTANT**

Type of Work: **TRAFFIC ENGINEERING STUDY**      SIS or Non-SIS: **No**

Extra Description:

PHASE :		Proposed Funding (in \$000s)							All Years
		Funding Source	<2025	2024 - 2025	2025 - 2026	2026 - 2027	2027 - 2028	2028 - 2029	
PRELIMINARY ENGINEERING	Total	1,495	0	0	0	0	0	0	1,495

RESPONSIBLE AGENCY: **FDOT**

Item Segment TOTAL ALL Years ALL Phases: **\$1,495**

Item Number: 250662      Item TOTAL ALL Years ALL Phases ALL Segments: **\$8,386**

MIAMI-DADE TRANSPORTATION PLANNING ORGANIZATION  
 TRANSPORTATION IMPROVEMENT PROGRAM  
 PRIMARY STATE HIGHWAYS AND INTERMODAL



**MISCELLANEOUS**

TPO Project No: **DT2506624**  
 LRTP Ref: 06-09  
 County: DIST/ST-WIDE  
 Roadway ID:  
 Lanes Exist:  
 Lanes Improved:  
 Lanes Added:  
 Project Length:  
 District: 6

Project Description: **DISTRICTWIDE TRAFFIC OPERATIONS - SAFETY STUDIES CONSULTANT**

Type of Work: **TRAFFIC ENGINEERING STUDY**      SIS or Non-SIS: **No**

Extra Description:

		Proposed Funding (in \$000s)							
PHASE :	Funding Source	<2025	2024 - 2025	2025 - 2026	2026 - 2027	2027 - 2028	2028 - 2029	>2029	All Years
		1,693	0	0	0	0	0	0	1,693
<b>PRELIMINARY ENGINEERING</b>	<b>Total</b>	<b>1,693</b>	<b>0</b>	<b>0</b>	<b>0</b>	<b>0</b>	<b>0</b>	<b>0</b>	<b>1,693</b>

RESPONSIBLE AGENCY: **FDOT**

Item Segment **TOTAL ALL Years ALL Phases:** **\$1,693**

Item Number: **250662**      Item **TOTAL ALL Years ALL Phases ALL Segments:** **\$8,386**

TPO Project No: **DT2506625**  
 LRTP Ref: 06-09  
 County: DIST/ST-WIDE  
 Roadway ID:  
 Lanes Exist:  
 Lanes Improved:  
 Lanes Added:  
 Project Length:  
 District: 6

Project Description: **DISTRICTWIDE TRAFFIC OPERATIONS - SAFETY STUDIES CONSULTANT**

Type of Work: **TRAFFIC ENGINEERING STUDY**      SIS or Non-SIS: **No**

Extra Description:

		Proposed Funding (in \$000s)							
PHASE :	Funding Source	<2025	2024 - 2025	2025 - 2026	2026 - 2027	2027 - 2028	2028 - 2029	>2029	All Years
	DDR	150	0	0	0	0	0	0	150
	DIH	98	5	0	0	0	0	0	103
	DS	1,062	300	0	0	0	0	0	1,362
<b>PRELIMINARY ENGINEERING</b>	<b>Total</b>	<b>1,310</b>	<b>305</b>	<b>0</b>	<b>0</b>	<b>0</b>	<b>0</b>	<b>0</b>	<b>1,615</b>

RESPONSIBLE AGENCY: **FDOT**

Item Segment **TOTAL ALL Years ALL Phases:** **\$1,615**

Item Number: **250662**      Item **TOTAL ALL Years ALL Phases ALL Segments:** **\$8,386**

MIAMI-DADE TRANSPORTATION PLANNING ORGANIZATION  
TRANSPORTATION IMPROVEMENT PROGRAM  
PRIMARY STATE HIGHWAYS AND INTERMODAL



**MISCELLANEOUS**

TPO Project No: **DT2506626**  
LRTP Ref: 06-09  
County: DIST/ST-WIDE  
Roadway ID:  
Lanes Exist:  
Lanes Improved:  
Lanes Added:  
Project Length:  
District: 6

Project Description: **DISTRICTWIDE TRAFFIC OPERATIONS - SAFETY STUDIES CONSULTANT**

Type of Work: **TRAFFIC ENGINEERING STUDY**      SIS or Non-SIS: **No**

Extra Description:

PHASE :		Proposed Funding (in \$000s)							All Years
		Funding Source	<2025	2024 - 2025	2025 - 2026	2026 - 2027	2027 - 2028	2028 - 2029	
	DIH	0	0	5	5	5	5	0	20
	DS	0	0	300	240	300	300	0	1,140
<b>PRELIMINARY ENGINEERING</b>	<b>Total</b>	<b>0</b>	<b>0</b>	<b>305</b>	<b>245</b>	<b>305</b>	<b>305</b>	<b>0</b>	<b>1,160</b>

RESPONSIBLE AGENCY: **FDOT**

Item Segment **TOTAL ALL Years ALL Phases:**      **\$1,160**  
Item Number: **250662**      Item **TOTAL ALL Years ALL Phases ALL Segments:**      **\$8,386**

TPO Project No: **DT2506731**  
LRTP Ref: 06-09  
County: DIST/ST-WIDE  
Roadway ID:  
Lanes Exist:  
Lanes Improved:  
Lanes Added:  
Project Length:  
District: 6

Project Description: **DISTRICTWIDE PUBLIC INVOLVEMENT CONSULTANT**

Type of Work: **PRELIMINARY ENGINEERING**      SIS or Non-SIS: **No**

Extra Description:

PHASE :		Proposed Funding (in \$000s)							All Years
		Funding Source	<2025	2024 - 2025	2025 - 2026	2026 - 2027	2027 - 2028	2028 - 2029	
		5,474	0	0	0	0	0	0	5,474
<b>PRELIMINARY ENGINEERING</b>	<b>Total</b>	<b>5,474</b>	<b>0</b>	<b>0</b>	<b>0</b>	<b>0</b>	<b>0</b>	<b>0</b>	<b>5,474</b>

RESPONSIBLE AGENCY: **FDOT**

Item Segment **TOTAL ALL Years ALL Phases:**      **\$5,474**  
Item Number: **250673**      Item **TOTAL ALL Years ALL Phases ALL Segments:**      **\$10,849**

MIAMI-DADE TRANSPORTATION PLANNING ORGANIZATION  
 TRANSPORTATION IMPROVEMENT PROGRAM  
 PRIMARY STATE HIGHWAYS AND INTERMODAL



**MISCELLANEOUS**

TPO Project No: **DT2506732**  
 LRTP Ref: 06-09  
 County: DIST/ST-WIDE  
 Roadway ID:  
 Lanes Exist:  
 Lanes Improved:  
 Lanes Added:  
 Project Length:  
 District: 6

Project Description: **DISTRICTWIDE PUBLIC INVOLVEMENT  
 WEB SITE MANAGEMENT CONSULTANT**

Type of Work: **PRELIMINARY ENGINEERING**      SIS or Non-SIS: **No**

Extra Description:

		Proposed Funding (in \$000s)							All Years
		<2025	2024 - 2025	2025 - 2026	2026 - 2027	2027 - 2028	2028 - 2029	>2029	
PHASE :	Funding Source	0	0	0	0	0	0	0	0
PRELIMINARY ENGINEERING	Total	0	0	0	0	0	0	0	0

RESPONSIBLE AGENCY: **FDOT**

Item Segment TOTAL ALL Years ALL Phases: **\$0**

Item Number: 250673      Item TOTAL ALL Years ALL Phases ALL Segments: **\$10,849**

TPO Project No: **DT2506733**  
 LRTP Ref: 06-09  
 County: DIST/ST-WIDE  
 Roadway ID:  
 Lanes Exist:  
 Lanes Improved:  
 Lanes Added:  
 Project Length:  
 District: 6

Project Description: **DISTRICTWIDE PUBLIC INVOLVEMENT  
 CONSULTANT**

Type of Work: **PRELIMINARY ENGINEERING**      SIS or Non-SIS: **No**

Extra Description:

		Proposed Funding (in \$000s)							All Years
		<2025	2024 - 2025	2025 - 2026	2026 - 2027	2027 - 2028	2028 - 2029	>2029	
PHASE :	Funding Source	3,025	0	0	0	0	0	0	3,025
PRELIMINARY ENGINEERING	Total	3,025	0	0	0	0	0	0	3,025

RESPONSIBLE AGENCY: **FDOT**

Item Segment TOTAL ALL Years ALL Phases: **\$3,025**

Item Number: 250673      Item TOTAL ALL Years ALL Phases ALL Segments: **\$10,849**

MIAMI-DADE TRANSPORTATION PLANNING ORGANIZATION  
 TRANSPORTATION IMPROVEMENT PROGRAM  
 PRIMARY STATE HIGHWAYS AND INTERMODAL



**MISCELLANEOUS**

TPO Project No: **DT2506734**  
 LRTP Ref: 06-09  
 County: DIST/ST-WIDE  
 Roadway ID:  
 Lanes Exist:  
 Lanes Improved:  
 Lanes Added:  
 Project Length:  
 District: 6

Project Description: **DISTRICTWIDE PUBLIC INVOLVEMENT CONSULTANT**

Type of Work: **PRELIMINARY ENGINEERING**      SIS or Non-SIS: **No**  
 Extra Description:

PHASE :		Proposed Funding (in \$000s)							All Years
		Funding Source	<2025	2024 - 2025	2025 - 2026	2026 - 2027	2027 - 2028	2028 - 2029	
	DIH	10	5	0	0	0	0	0	15
	DS	1,200	0	0	0	0	0	0	1,200
<b>PRELIMINARY ENGINEERING</b>	<b>Total</b>	<b>1,210</b>	<b>5</b>	<b>0</b>	<b>0</b>	<b>0</b>	<b>0</b>	<b>0</b>	<b>1,215</b>

RESPONSIBLE AGENCY: **FDOT**

Item Segment **TOTAL ALL Years ALL Phases:**      **\$1,215**  
 Item Number: **250673**      Item **TOTAL ALL Years ALL Phases ALL Segments:**      **\$10,849**

TPO Project No: **DT2506735**  
 LRTP Ref: 06-09  
 County: DIST/ST-WIDE  
 Roadway ID:  
 Lanes Exist:  
 Lanes Improved:  
 Lanes Added:  
 Project Length:  
 District: 6

Project Description: **DISTRICTWIDE PUBLIC INVOLVEMENT CONSULTANT**

Type of Work: **PRELIMINARY ENGINEERING**      SIS or Non-SIS: **No**  
 Extra Description:

PHASE :		Proposed Funding (in \$000s)							All Years
		Funding Source	<2025	2024 - 2025	2025 - 2026	2026 - 2027	2027 - 2028	2028 - 2029	
	DIH	0	0	5	5	5	0	0	15
	DS	0	0	400	320	400	0	0	1,120
<b>PRELIMINARY ENGINEERING</b>	<b>Total</b>	<b>0</b>	<b>0</b>	<b>405</b>	<b>325</b>	<b>405</b>	<b>0</b>	<b>0</b>	<b>1,135</b>

RESPONSIBLE AGENCY: **FDOT**

Item Segment **TOTAL ALL Years ALL Phases:**      **\$1,135**  
 Item Number: **250673**      Item **TOTAL ALL Years ALL Phases ALL Segments:**      **\$10,849**



MIAMI-DADE TRANSPORTATION PLANNING ORGANIZATION  
 TRANSPORTATION IMPROVEMENT PROGRAM  
 PRIMARY STATE HIGHWAYS AND INTERMODAL



**MISCELLANEOUS**

TPO Project No: **DT2506801**  
 LRTP Ref: 06-09  
 County: DIST/ST-WIDE  
 Roadway ID:  
 Lanes Exist:  
 Lanes Improved:  
 Lanes Added:  
 Project Length:  
 District: 6

Project Description: **DISTRICTWIDE ENVIRONMENTAL - COMPLIANCE CONSULTANT**

Type of Work: **ENVIRONMENTAL PERMITS ACQ**      SIS or Non-SIS: **No**  
 Extra Description:

		Proposed Funding (in \$000s)							All Years
		<2025	2024 - 2025	2025 - 2026	2026 - 2027	2027 - 2028	2028 - 2029	>2029	
PHASE :	Funding Source								
		3,772	0	0	0	0	0	0	3,772
<b>PROJECT DEVELOPMENT AND ENVIRONMENTAL</b>	<b>Total</b>	<b>3,772</b>	<b>0</b>	<b>0</b>	<b>0</b>	<b>0</b>	<b>0</b>	<b>0</b>	<b>3,772</b>

RESPONSIBLE AGENCY: **FDOT**

Item Segment **TOTAL ALL Years ALL Phases:** **\$3,772**  
 Item Number: **250680**      Item **TOTAL ALL Years ALL Phases ALL Segments:** **\$7,635**

TPO Project No: **DT2506802**  
 LRTP Ref: 06-09  
 County: DIST/ST-WIDE  
 Roadway ID:  
 Lanes Exist:  
 Lanes Improved:  
 Lanes Added:  
 Project Length:  
 District: 6

Project Description: **DISTRICTWIDE ENVIRONMENTAL - COMPLIANCE CONSULTANT**

Type of Work: **ENVIRONMENTAL PERMITS ACQ**      SIS or Non-SIS: **No**  
 Extra Description:

		Proposed Funding (in \$000s)							All Years
		<2025	2024 - 2025	2025 - 2026	2026 - 2027	2027 - 2028	2028 - 2029	>2029	
PHASE :	Funding Source								
		2,313	0	0	0	0	0	0	2,313
<b>PROJECT DEVELOPMENT AND ENVIRONMENTAL</b>	<b>Total</b>	<b>2,313</b>	<b>0</b>	<b>0</b>	<b>0</b>	<b>0</b>	<b>0</b>	<b>0</b>	<b>2,313</b>

RESPONSIBLE AGENCY: **FDOT**

Item Segment **TOTAL ALL Years ALL Phases:** **\$2,313**  
 Item Number: **250680**      Item **TOTAL ALL Years ALL Phases ALL Segments:** **\$7,635**

MIAMI-DADE TRANSPORTATION PLANNING ORGANIZATION  
 TRANSPORTATION IMPROVEMENT PROGRAM  
 PRIMARY STATE HIGHWAYS AND INTERMODAL



**MISCELLANEOUS**

TPO Project No: **DT2506803**  
 LRTP Ref: 06-09  
 County: DIST/ST-WIDE  
 Roadway ID:  
 Lanes Exist:  
 Lanes Improved:  
 Lanes Added:  
 Project Length:  
 District: 6

Project Description: **DISTRICTWIDE ENVIRONMENTAL - COMPLIANCE CONSULTANT**

Type of Work: **ENVIRONMENTAL PERMITS ACQ**      SIS or Non-SIS: **No**  
 Extra Description:

PHASE :	Funding Source	Proposed Funding (in \$000s)							All Years
		<2025	2024 - 2025	2025 - 2026	2026 - 2027	2027 - 2028	2028 - 2029	>2029	
	DIH	10	5	5	0	0	0	0	20
	DS	475	200	175	0	0	0	0	850
<b>PROJECT DEVELOPMENT AND ENVIRONMENTAL</b>	<b>Total</b>	<b>485</b>	<b>205</b>	<b>180</b>	<b>0</b>	<b>0</b>	<b>0</b>	<b>0</b>	<b>870</b>

RESPONSIBLE AGENCY: **FDOT**

Item Segment **TOTAL ALL Years ALL Phases:** **\$870**  
 Item Number: **250680**      Item **TOTAL ALL Years ALL Phases ALL Segments:** **\$7,635**

TPO Project No: **DT2506804**  
 LRTP Ref: 06-09  
 County: DIST/ST-WIDE  
 Roadway ID:  
 Lanes Exist:  
 Lanes Improved:  
 Lanes Added:  
 Project Length:  
 District: 6

Project Description: **DISTRICTWIDE ENVIRONMENTAL - COMPLIANCE CONSULTANT**

Type of Work: **ENVIRONMENTAL PERMITS ACQ**      SIS or Non-SIS: **No**  
 Extra Description:

PHASE :	Funding Source	Proposed Funding (in \$000s)							All Years
		<2025	2024 - 2025	2025 - 2026	2026 - 2027	2027 - 2028	2028 - 2029	>2029	
	DIH	0	0	5	5	5	5	0	20
	DS	0	0	100	160	200	200	0	660
<b>PROJECT DEVELOPMENT AND ENVIRONMENTAL</b>	<b>Total</b>	<b>0</b>	<b>0</b>	<b>105</b>	<b>165</b>	<b>205</b>	<b>205</b>	<b>0</b>	<b>680</b>

RESPONSIBLE AGENCY: **FDOT**

Item Segment **TOTAL ALL Years ALL Phases:** **\$680**  
 Item Number: **250680**      Item **TOTAL ALL Years ALL Phases ALL Segments:** **\$7,635**

MIAMI-DADE TRANSPORTATION PLANNING ORGANIZATION  
 TRANSPORTATION IMPROVEMENT PROGRAM  
 PRIMARY STATE HIGHWAYS AND INTERMODAL



**MISCELLANEOUS**

TPO Project No: **DT2506861**  
 LRTP Ref: 06-09  
 County: DIST/ST-WIDE  
 Roadway ID:  
 Lanes Exist:  
 Lanes Improved:  
 Lanes Added:  
 Project Length:  
 District: 6

Project Description: **DISTRICTWIDE RIGHT-OF-WAY  
 LOCATION SURVEY CONSULTNT**

Type of Work: **PRELIMINARY ENGINEERING**      SIS or Non-SIS: **No**

Extra Description:

		Proposed Funding (in \$000s)							All Years
		<2025	2024 - 2025	2025 - 2026	2026 - 2027	2027 - 2028	2028 - 2029	>2029	
PHASE :	Funding Source								
		10,520	0	0	0	0	0	0	10,520
PRELIMINARY ENGINEERING	Total	10,520	0	0	0	0	0	0	10,520

RESPONSIBLE AGENCY: **FDOT**

Item Segment TOTAL ALL Years ALL Phases: **\$10,520**  
 Item Number: 250686      Item TOTAL ALL Years ALL Phases ALL Segments: **\$21,650**

TPO Project No: **DT2506862**  
 LRTP Ref: 06-09  
 County: DIST/ST-WIDE  
 Roadway ID:  
 Lanes Exist:  
 Lanes Improved:  
 Lanes Added:  
 Project Length:  
 District: 6

Project Description: **DISTRICTWIDE MISCELLANEOUS  
 LOCATION SURVEY CONSULTANT**

Type of Work: **PRELIMINARY ENGINEERING**      SIS or Non-SIS: **No**

Extra Description:

		Proposed Funding (in \$000s)							All Years
		<2025	2024 - 2025	2025 - 2026	2026 - 2027	2027 - 2028	2028 - 2029	>2029	
PHASE :	Funding Source								
		4,355	0	0	0	0	0	0	4,355
PRELIMINARY ENGINEERING	Total	4,355	0	0	0	0	0	0	4,355

RESPONSIBLE AGENCY: **FDOT**

Item Segment TOTAL ALL Years ALL Phases: **\$4,355**  
 Item Number: 250686      Item TOTAL ALL Years ALL Phases ALL Segments: **\$21,650**

MIAMI-DADE TRANSPORTATION PLANNING ORGANIZATION  
TRANSPORTATION IMPROVEMENT PROGRAM  
PRIMARY STATE HIGHWAYS AND INTERMODAL



**MISCELLANEOUS**

TPO Project No: **DT2506863**  
 LRTP Ref: 06-09  
 County: DIST/ST-WIDE  
 Roadway ID:  
 Lanes Exist:  
 Lanes Improved:  
 Lanes Added:  
 Project Length:  
 District: 6

Project Description: **DISTRICTWIDE MISCELLANEOUS LOCATION SURVEY CONSULTANT**

Type of Work: **PRELIMINARY ENGINEERING**      SIS or Non-SIS: **No**

Extra Description:

PHASE :		Proposed Funding (in \$000s)							All Years
		Funding Source	<2025	2024 - 2025	2025 - 2026	2026 - 2027	2027 - 2028	2028 - 2029	
	DIH	156	10	0	0	0	0	0	166
	DS	405	200	0	0	0	0	0	605
<b>PRELIMINARY ENGINEERING</b>	<b>Total</b>	<b>561</b>	<b>210</b>	<b>0</b>	<b>0</b>	<b>0</b>	<b>0</b>	<b>0</b>	<b>771</b>

RESPONSIBLE AGENCY: **FDOT**

Item Segment **TOTAL ALL Years ALL Phases:** **\$771**  
 Item Number: **250686**      Item **TOTAL ALL Years ALL Phases ALL Segments:** **\$21,650**

TPO Project No: **DT2506864**  
 LRTP Ref: 06-09  
 County: DIST/ST-WIDE  
 Roadway ID:  
 Lanes Exist:  
 Lanes Improved:  
 Lanes Added:  
 Project Length:  
 District: 6

Project Description: **DISTRICTWIDE MISCELLANEOUS LOCATION SURVEY CONSULTANT**

Type of Work: **PRELIMINARY ENGINEERING**      SIS or Non-SIS: **No**

Extra Description:

PHASE :		Proposed Funding (in \$000s)							All Years
		Funding Source	<2025	2024 - 2025	2025 - 2026	2026 - 2027	2027 - 2028	2028 - 2029	
	DIH	32	5	5	0	0	0	0	42
	DS	733	300	300	0	0	0	0	1,333
<b>PRELIMINARY ENGINEERING</b>	<b>Total</b>	<b>765</b>	<b>305</b>	<b>305</b>	<b>0</b>	<b>0</b>	<b>0</b>	<b>0</b>	<b>1,375</b>

RESPONSIBLE AGENCY: **FDOT**

Item Segment **TOTAL ALL Years ALL Phases:** **\$1,375**  
 Item Number: **250686**      Item **TOTAL ALL Years ALL Phases ALL Segments:** **\$21,650**

MIAMI-DADE TRANSPORTATION PLANNING ORGANIZATION  
 TRANSPORTATION IMPROVEMENT PROGRAM  
 PRIMARY STATE HIGHWAYS AND INTERMODAL



**MISCELLANEOUS**

TPO Project No: **DT2506865**  
 LRTP Ref: 06-09  
 County: DIST/ST-WIDE  
 Roadway ID:  
 Lanes Exist:  
 Lanes Improved:  
 Lanes Added:  
 Project Length:  
 District: 6

Project Description: **DISTRICTWIDE MISCELLANEOUS  
 LOCATION SURVEY CONSULTANT**

Type of Work: **PRELIMINARY ENGINEERING**      SIS or Non-SIS: **No**

Extra Description:

PHASE :	Funding Source	Proposed Funding (in \$000s)							All Years
		<2025	2024 - 2025	2025 - 2026	2026 - 2027	2027 - 2028	2028 - 2029	>2029	
	DIH	25	5	5	0	0	0	0	35
	DS	494	300	300	0	0	0	0	1,094
<b>PRELIMINARY ENGINEERING</b>	<b>Total</b>	<b>519</b>	<b>305</b>	<b>305</b>	<b>0</b>	<b>0</b>	<b>0</b>	<b>0</b>	<b>1,129</b>

RESPONSIBLE AGENCY: **FDOT**

Item Segment **TOTAL ALL Years ALL Phases:**      **\$1,129**  
 Item Number: **250686**      Item **TOTAL ALL Years ALL Phases ALL Segments:**      **\$21,650**

TPO Project No: **DT2506866**  
 LRTP Ref: 06-09  
 County: DIST/ST-WIDE  
 Roadway ID:  
 Lanes Exist:  
 Lanes Improved:  
 Lanes Added:  
 Project Length:  
 District: 6

Project Description: **DISTRICTWIDE MISCELLANEOUS  
 LOCATION SURVEY CONSULTANT**

Type of Work: **PRELIMINARY ENGINEERING**      SIS or Non-SIS: **No**

Extra Description:

PHASE :	Funding Source	Proposed Funding (in \$000s)							All Years
		<2025	2024 - 2025	2025 - 2026	2026 - 2027	2027 - 2028	2028 - 2029	>2029	
	DIH	20	5	5	0	0	0	0	30
	DS	650	250	250	0	0	0	0	1,150
<b>PRELIMINARY ENGINEERING</b>	<b>Total</b>	<b>670</b>	<b>255</b>	<b>255</b>	<b>0</b>	<b>0</b>	<b>0</b>	<b>0</b>	<b>1,180</b>

RESPONSIBLE AGENCY: **FDOT**

Item Segment **TOTAL ALL Years ALL Phases:**      **\$1,180**  
 Item Number: **250686**      Item **TOTAL ALL Years ALL Phases ALL Segments:**      **\$21,650**

MIAMI-DADE TRANSPORTATION PLANNING ORGANIZATION  
 TRANSPORTATION IMPROVEMENT PROGRAM  
 PRIMARY STATE HIGHWAYS AND INTERMODAL



**MISCELLANEOUS**

TPO Project No: **DT2506867**  
 LRTP Ref: 06-09  
 County: DIST/ST-WIDE  
 Roadway ID:  
 Lanes Exist:  
 Lanes Improved:  
 Lanes Added:  
 Project Length:  
 District: 6

Project Description: **DISTRICTWIDE MISCELLANEOUS  
 LOCATION SURVEY CONSULTANT**

Type of Work: **PRELIMINARY ENGINEERING**      SIS or Non-SIS: **No**

Extra Description:

PHASE :		Proposed Funding (in \$000s)							
		Funding Source	<2025	2024 - 2025	2025 - 2026	2026 - 2027	2027 - 2028	2028 - 2029	>2029
	DIH	0	0	5	5	5	5	0	20
	DS	0	0	300	240	300	300	0	1,140
<b>PRELIMINARY ENGINEERING</b>	<b>Total</b>	<b>0</b>	<b>0</b>	<b>305</b>	<b>245</b>	<b>305</b>	<b>305</b>	<b>0</b>	<b>1,160</b>

RESPONSIBLE AGENCY: **FDOT**

Item Segment **TOTAL ALL Years ALL Phases:**      **\$1,160**  
 Item Number: **250686**      Item **TOTAL ALL Years ALL Phases ALL Segments:**      **\$21,650**

TPO Project No: **DT2506868**  
 LRTP Ref: 06-09  
 County: DIST/ST-WIDE  
 Roadway ID:  
 Lanes Exist:  
 Lanes Improved:  
 Lanes Added:  
 Project Length:  
 District: 6

Project Description: **DISTRICTWIDE MISCELLANEOUS  
 LOCATION SURVEY CONSULTANT**

Type of Work: **PRELIMINARY ENGINEERING**      SIS or Non-SIS: **No**

Extra Description:

PHASE :		Proposed Funding (in \$000s)							
		Funding Source	<2025	2024 - 2025	2025 - 2026	2026 - 2027	2027 - 2028	2028 - 2029	>2029
	DIH	0	0	5	5	5	5	0	20
	DS	0	0	300	240	300	300	0	1,140
<b>PRELIMINARY ENGINEERING</b>	<b>Total</b>	<b>0</b>	<b>0</b>	<b>305</b>	<b>245</b>	<b>305</b>	<b>305</b>	<b>0</b>	<b>1,160</b>

RESPONSIBLE AGENCY: **FDOT**

Item Segment **TOTAL ALL Years ALL Phases:**      **\$1,160**  
 Item Number: **250686**      Item **TOTAL ALL Years ALL Phases ALL Segments:**      **\$21,650**

MIAMI-DADE TRANSPORTATION PLANNING ORGANIZATION  
 TRANSPORTATION IMPROVEMENT PROGRAM  
 PRIMARY STATE HIGHWAYS AND INTERMODAL



**MISCELLANEOUS**

TPO Project No: **DT2506931**  
 LRTP Ref: 06-09  
 County: DIST/ST-WIDE  
 Roadway ID:  
 Lanes Exist:  
 Lanes Improved:  
 Lanes Added:  
 Project Length:  
 District: 6

Project Description: **DISTRICTWIDE ENVIRONMENTAL - DATA & REPORT CONSULTANT**

Type of Work: **RESEARCH**

SIS or Non-SIS: **No**

Extra Description:

		Proposed Funding (in \$000s)							
PHASE :	Funding Source	<2025	2024 - 2025	2025 - 2026	2026 - 2027	2027 - 2028	2028 - 2029	>2029	All Years
		5,239	0	0	0	0	0	0	5,239
<b>PROJECT DEVELOPMENT AND ENVIRONMENTAL</b>	<b>Total</b>	<b>5,239</b>	<b>0</b>	<b>0</b>	<b>0</b>	<b>0</b>	<b>0</b>	<b>0</b>	<b>5,239</b>

RESPONSIBLE AGENCY: **FDOT**

Item Segment **TOTAL ALL Years ALL Phases:** **\$5,239**

Item Number: **250693**

Item **TOTAL ALL Years ALL Phases ALL Segments:** **\$18,610**

TPO Project No: **DT2506932**  
 LRTP Ref: 06-09  
 County: DIST/ST-WIDE  
 Roadway ID:  
 Lanes Exist:  
 Lanes Improved:  
 Lanes Added:  
 Project Length:  
 District: 6

Project Description: **DISTRICTWIDE ENVIRONMENTAL - DATA & REPORT CONSULTANT**

Type of Work: **RESEARCH**

SIS or Non-SIS: **No**

Extra Description:

		Proposed Funding (in \$000s)							
PHASE :	Funding Source	<2025	2024 - 2025	2025 - 2026	2026 - 2027	2027 - 2028	2028 - 2029	>2029	All Years
		6,218	0	0	0	0	0	0	6,218
<b>PROJECT DEVELOPMENT AND ENVIRONMENTAL</b>	<b>Total</b>	<b>6,218</b>	<b>0</b>	<b>0</b>	<b>0</b>	<b>0</b>	<b>0</b>	<b>0</b>	<b>6,218</b>

RESPONSIBLE AGENCY: **FDOT**

Item Segment **TOTAL ALL Years ALL Phases:** **\$6,218**

Item Number: **250693**

Item **TOTAL ALL Years ALL Phases ALL Segments:** **\$18,610**

MIAMI-DADE TRANSPORTATION PLANNING ORGANIZATION  
 TRANSPORTATION IMPROVEMENT PROGRAM  
 PRIMARY STATE HIGHWAYS AND INTERMODAL



**MISCELLANEOUS**

TPO Project No: **DT2506933**  
 LRTP Ref: 06-09  
 County: DIST/ST-WIDE  
 Roadway ID:  
 Lanes Exist:  
 Lanes Improved:  
 Lanes Added:  
 Project Length:  
 District: 6

Project Description: **DISTRICTWIDE ENVIRONMENTAL - DATA & REPORT CONSULTANT**

Type of Work: **RESEARCH**      SIS or Non-SIS: **No**  
 Extra Description:

PHASE :	Funding Source	Proposed Funding (in \$000s)							All Years
		<2025	2024 - 2025	2025 - 2026	2026 - 2027	2027 - 2028	2028 - 2029	>2029	
	DIH	27	15	0	0	0	0	0	42
	DS	1,048	450	0	0	0	0	0	1,498
<b>PROJECT DEVELOPMENT AND ENVIRONMENTAL</b>	<b>Total</b>	<b>1,075</b>	<b>465</b>	<b>0</b>	<b>0</b>	<b>0</b>	<b>0</b>	<b>0</b>	<b>1,540</b>

RESPONSIBLE AGENCY: **FDOT**

Item Segment **TOTAL ALL Years ALL Phases:** **\$1,540**  
 Item Number: **250693**      Item **TOTAL ALL Years ALL Phases ALL Segments:** **\$18,610**

TPO Project No: **DT2506934**  
 LRTP Ref: 06-09  
 County: DIST/ST-WIDE  
 Roadway ID:  
 Lanes Exist:  
 Lanes Improved:  
 Lanes Added:  
 Project Length:  
 District: 6

Project Description: **DISTRICTWIDE ENVIRONMENTAL - DATA & REPORT CONSULTANT**

Type of Work: **RESEARCH**      SIS or Non-SIS: **No**  
 Extra Description:

PHASE :	Funding Source	Proposed Funding (in \$000s)							All Years
		<2025	2024 - 2025	2025 - 2026	2026 - 2027	2027 - 2028	2028 - 2029	>2029	
	DIH	18	15	0	0	0	0	0	33
	DS	970	450	0	0	0	0	0	1,420
<b>PROJECT DEVELOPMENT AND ENVIRONMENTAL</b>	<b>Total</b>	<b>988</b>	<b>465</b>	<b>0</b>	<b>0</b>	<b>0</b>	<b>0</b>	<b>0</b>	<b>1,453</b>

RESPONSIBLE AGENCY: **FDOT**

Item Segment **TOTAL ALL Years ALL Phases:** **\$1,453**  
 Item Number: **250693**      Item **TOTAL ALL Years ALL Phases ALL Segments:** **\$18,610**



MIAMI-DADE TRANSPORTATION PLANNING ORGANIZATION  
 TRANSPORTATION IMPROVEMENT PROGRAM  
 PRIMARY STATE HIGHWAYS AND INTERMODAL



**MISCELLANEOUS**

TPO Project No: **DT2506935**  
 LRTP Ref: 06-09  
 County: DIST/ST-WIDE  
 Roadway ID:  
 Lanes Exist:  
 Lanes Improved:  
 Lanes Added:  
 Project Length:  
 District: 6

Project Description: **DISTRICTWIDE ENVIRONMENTAL - DATA & REPORT CONSULTANT**

Type of Work: **RESEARCH**      SIS or Non-SIS: **No**  
 Extra Description:

PHASE :

Funding Source	Proposed Funding (in \$000s)							All Years
	<2025	2024 - 2025	2025 - 2026	2026 - 2027	2027 - 2028	2028 - 2029	>2029	
DIH	0	5	15	15	15	0	0	50
DS	0	150	450	360	450	0	0	1,410
<b>Total</b>	<b>0</b>	<b>155</b>	<b>465</b>	<b>375</b>	<b>465</b>	<b>0</b>	<b>0</b>	<b>1,460</b>

PROJECT DEVELOPMENT AND ENVIRONMENTAL

RESPONSIBLE AGENCY: **FDOT**

Item Segment TOTAL ALL Years ALL Phases: **\$1,460**  
 Item Number: **250693**      Item TOTAL ALL Years ALL Phases ALL Segments: **\$18,610**

TPO Project No: **DT2506936**  
 LRTP Ref: 06-09  
 County: DIST/ST-WIDE  
 Roadway ID:  
 Lanes Exist:  
 Lanes Improved:  
 Lanes Added:  
 Project Length:  
 District: 6

Project Description: **DISTRICTWIDE ENVIRONMENTAL - DATA & REPORT CONSULTANT**

Type of Work: **RESEARCH**      SIS or Non-SIS: **No**  
 Extra Description:

PHASE :

Funding Source	Proposed Funding (in \$000s)							All Years
	<2025	2024 - 2025	2025 - 2026	2026 - 2027	2027 - 2028	2028 - 2029	>2029	
DIH	0	5	15	15	15	0	0	50
DS	0	150	450	360	450	0	0	1,410
<b>Total</b>	<b>0</b>	<b>155</b>	<b>465</b>	<b>375</b>	<b>465</b>	<b>0</b>	<b>0</b>	<b>1,460</b>

PROJECT DEVELOPMENT AND ENVIRONMENTAL

RESPONSIBLE AGENCY: **FDOT**

Item Segment TOTAL ALL Years ALL Phases: **\$1,460**  
 Item Number: **250693**      Item TOTAL ALL Years ALL Phases ALL Segments: **\$18,610**

MIAMI-DADE TRANSPORTATION PLANNING ORGANIZATION  
 TRANSPORTATION IMPROVEMENT PROGRAM  
 PRIMARY STATE HIGHWAYS AND INTERMODAL



MISCELLANEOUS

TPO Project No: **DT2506937**  
 LRTP Ref: 06-09  
 County: DIST/ST-WIDE  
 Roadway ID:  
 Lanes Exist:  
 Lanes Improved:  
 Lanes Added:  
 Project Length:  
 District: 6

Project Description: **DISTRICTWIDE ENVIRONMENTAL - DATA & REPORT CONSULTANT**

Type of Work: **RESEARCH**      SIS or Non-SIS: **No**  
 Extra Description:

PHASE :

Funding Source	Proposed Funding (in \$000s)							All Years
	<2025	2024 - 2025	2025 - 2026	2026 - 2027	2027 - 2028	2028 - 2029	>2029	
DIH	0	0	0	0	5	15	0	20
DS	0	0	0	0	150	450	0	600
<b>Total</b>	<b>0</b>	<b>0</b>	<b>0</b>	<b>0</b>	<b>155</b>	<b>465</b>	<b>0</b>	<b>620</b>

PROJECT DEVELOPMENT AND ENVIRONMENTAL

RESPONSIBLE AGENCY: **FDOT**

Item Segment **TOTAL ALL Years ALL Phases:** \$620  
 Item Number: 250693      Item **TOTAL ALL Years ALL Phases ALL Segments:** \$18,610

TPO Project No: **DT2506938**  
 LRTP Ref: 06-09  
 County: DIST/ST-WIDE  
 Roadway ID:  
 Lanes Exist:  
 Lanes Improved:  
 Lanes Added:  
 Project Length:  
 District: 6

Project Description: **DISTRICTWIDE ENVIRONMENTAL - DATA & REPORT CONSULTANT**

Type of Work: **RESEARCH**      SIS or Non-SIS: **No**  
 Extra Description:

PHASE :

Funding Source	Proposed Funding (in \$000s)							All Years
	<2025	2024 - 2025	2025 - 2026	2026 - 2027	2027 - 2028	2028 - 2029	>2029	
DIH	0	0	0	0	5	15	0	20
DS	0	0	0	0	150	450	0	600
<b>Total</b>	<b>0</b>	<b>0</b>	<b>0</b>	<b>0</b>	<b>155</b>	<b>465</b>	<b>0</b>	<b>620</b>

PROJECT DEVELOPMENT AND ENVIRONMENTAL

RESPONSIBLE AGENCY: **FDOT**

Item Segment **TOTAL ALL Years ALL Phases:** \$620  
 Item Number: 250693      Item **TOTAL ALL Years ALL Phases ALL Segments:** \$18,610

MIAMI-DADE TRANSPORTATION PLANNING ORGANIZATION  
 TRANSPORTATION IMPROVEMENT PROGRAM  
 PRIMARY STATE HIGHWAYS AND INTERMODAL



**MISCELLANEOUS**

TPO Project No: **DT2506961**  
 LRTP Ref: 06-09  
 County: DIST/ST-WIDE  
 Roadway ID:  
 Lanes Exist:  
 Lanes Improved:  
 Lanes Added:  
 Project Length:  
 District: 6

Project Description: **DISTRICTWIDE LOCATION SURVEY CONSULTANT**

Type of Work: **PRELIMINARY ENGINEERING**      SIS or Non-SIS: **No**

Extra Description:

		Proposed Funding (in \$000s)							All Years
		<2025	2024 - 2025	2025 - 2026	2026 - 2027	2027 - 2028	2028 - 2029	>2029	
PHASE :	Funding Source								
		11,201	0	0	0	0	0	0	11,201
<b>PRELIMINARY ENGINEERING</b>	<b>Total</b>	<b>11,201</b>	<b>0</b>	<b>0</b>	<b>0</b>	<b>0</b>	<b>0</b>	<b>0</b>	<b>11,201</b>

RESPONSIBLE AGENCY: **FDOT**

Item Segment TOTAL ALL Years ALL Phases: **\$11,201**

Item Number: 250696

Item TOTAL ALL Years ALL Phases ALL Segments: **\$30,707**

TPO Project No: **DT2506962**  
 LRTP Ref: 06-09  
 County: DIST/ST-WIDE  
 Roadway ID:  
 Lanes Exist:  
 Lanes Improved:  
 Lanes Added:  
 Project Length:  
 District: 6

Project Description: **DISTRICTWIDE RIGHT-OF-WAY MAPPING & SURVEY**

Type of Work: **PRELIMINARY ENGINEERING**      SIS or Non-SIS: **No**

Extra Description:

		Proposed Funding (in \$000s)							All Years
		<2025	2024 - 2025	2025 - 2026	2026 - 2027	2027 - 2028	2028 - 2029	>2029	
PHASE :	Funding Source								
		3,475	0	0	0	0	0	0	3,475
<b>PRELIMINARY ENGINEERING</b>	<b>Total</b>	<b>3,475</b>	<b>0</b>	<b>0</b>	<b>0</b>	<b>0</b>	<b>0</b>	<b>0</b>	<b>3,475</b>

RESPONSIBLE AGENCY: **FDOT**

Item Segment TOTAL ALL Years ALL Phases: **\$3,475**

Item Number: 250696

Item TOTAL ALL Years ALL Phases ALL Segments: **\$30,707**

MIAMI-DADE TRANSPORTATION PLANNING ORGANIZATION  
 TRANSPORTATION IMPROVEMENT PROGRAM  
 PRIMARY STATE HIGHWAYS AND INTERMODAL



**MISCELLANEOUS**

TPO Project No: **DT2506963**  
 LRTP Ref: 06-09  
 County: DIST/ST-WIDE  
 Roadway ID:  
 Lanes Exist:  
 Lanes Improved:  
 Lanes Added:  
 Project Length:  
 District: 6

Project Description: **DISTRICTWIDE RIGHT-OF-WAY PUBLIC RECORDS SEARCH**

Type of Work: **PRELIMINARY ENGINEERING**      SIS or Non-SIS: **No**

Extra Description:

		Proposed Funding (in \$000s)							All Years
		<2025	2024 - 2025	2025 - 2026	2026 - 2027	2027 - 2028	2028 - 2029	>2029	
PHASE :	Funding Source								
	DS	58	9	9	8	9	9	0	102
<b>RIGHT OF WAY</b>	<b>Total</b>	<b>58</b>	<b>9</b>	<b>9</b>	<b>8</b>	<b>9</b>	<b>9</b>	<b>0</b>	<b>102</b>

RESPONSIBLE AGENCY: **FDOT**

Item Segment **TOTAL ALL Years ALL Phases:**      **\$102**  
 Item Number:      250696      Item **TOTAL ALL Years ALL Phases ALL Segments:**      **\$30,707**

TPO Project No: **DT2506964**  
 LRTP Ref: 06-09  
 County: DIST/ST-WIDE  
 Roadway ID:  
 Lanes Exist:  
 Lanes Improved:  
 Lanes Added:  
 Project Length:  
 District: 6

Project Description: **DISTRICTWIDE RIGHT-OF-WAY ENGINEERING SUPPORT FOR R / W ADMINISTRATION**

Type of Work: **PRELIMINARY ENGINEERING**      SIS or Non-SIS: **No**

Extra Description:

		Proposed Funding (in \$000s)							All Years
		<2025	2024 - 2025	2025 - 2026	2026 - 2027	2027 - 2028	2028 - 2029	>2029	
PHASE :	Funding Source								
		49	0	0	0	0	0	0	49
<b>PRELIMINARY ENGINEERING</b>	<b>Total</b>	<b>49</b>	<b>0</b>	<b>0</b>	<b>0</b>	<b>0</b>	<b>0</b>	<b>0</b>	<b>49</b>

RESPONSIBLE AGENCY: **FDOT**

Item Segment **TOTAL ALL Years ALL Phases:**      **\$49**  
 Item Number:      250696      Item **TOTAL ALL Years ALL Phases ALL Segments:**      **\$30,707**

MIAMI-DADE TRANSPORTATION PLANNING ORGANIZATION  
 TRANSPORTATION IMPROVEMENT PROGRAM  
 PRIMARY STATE HIGHWAYS AND INTERMODAL



**MISCELLANEOUS**

TPO Project No: **DT2506965**  
 LRTP Ref: 06-09  
 County: DIST/ST-WIDE  
 Roadway ID:  
 Lanes Exist:  
 Lanes Improved:  
 Lanes Added:  
 Project Length:  
 District: 6

Project Description: **DISTRICTWIDE MISCELLANEOUS  
 LOCATION SURVEY CONSULTANT**

Type of Work: **PRELIMINARY ENGINEERING**      SIS or Non-SIS: **No**

Extra Description:

		Proposed Funding (in \$000s)							All Years
		<2025	2024 - 2025	2025 - 2026	2026 - 2027	2027 - 2028	2028 - 2029	>2029	
PHASE :	Funding Source								
		6,170	0	0	0	0	0	0	6,170
<b>PRELIMINARY ENGINEERING</b>	<b>Total</b>	<b>6,170</b>	<b>0</b>	<b>0</b>	<b>0</b>	<b>0</b>	<b>0</b>	<b>0</b>	<b>6,170</b>

RESPONSIBLE AGENCY: **FDOT**

Item Segment **TOTAL ALL Years ALL Phases:** **\$6,170**

Item Number: **250696**      Item **TOTAL ALL Years ALL Phases ALL Segments:** **\$30,707**

TPO Project No: **DT2506966**  
 LRTP Ref: 06-09  
 County: DIST/ST-WIDE  
 Roadway ID:  
 Lanes Exist:  
 Lanes Improved:  
 Lanes Added:  
 Project Length:  
 District: 6

Project Description: **DISTRICTWIDE RIGHT-OF-WAY MAPPING  
 & SURVEY**

Type of Work: **PRELIMINARY ENGINEERING**      SIS or Non-SIS: **No**

Extra Description:

		Proposed Funding (in \$000s)							All Years
		<2025	2024 - 2025	2025 - 2026	2026 - 2027	2027 - 2028	2028 - 2029	>2029	
PHASE :	Funding Source								
		5,983	0	0	0	0	0	0	5,983
<b>PRELIMINARY ENGINEERING</b>	<b>Total</b>	<b>5,983</b>	<b>0</b>	<b>0</b>	<b>0</b>	<b>0</b>	<b>0</b>	<b>0</b>	<b>5,983</b>

RESPONSIBLE AGENCY: **FDOT**

Item Segment **TOTAL ALL Years ALL Phases:** **\$5,983**

Item Number: **250696**      Item **TOTAL ALL Years ALL Phases ALL Segments:** **\$30,707**

MIAMI-DADE TRANSPORTATION PLANNING ORGANIZATION  
 TRANSPORTATION IMPROVEMENT PROGRAM  
 PRIMARY STATE HIGHWAYS AND INTERMODAL



**MISCELLANEOUS**

TPO Project No: **DT2506967**  
 LRTP Ref: 06-09  
 County: DIST/ST-WIDE  
 Roadway ID:  
 Lanes Exist:  
 Lanes Improved:  
 Lanes Added:  
 Project Length:  
 District: 6

Project Description: **DISTRICTWIDE MISCELLANEOUS  
 LOCATION SURVEY CONSULTANT**

Type of Work: **PRELIMINARY ENGINEERING**      SIS or Non-SIS: **No**

Extra Description:

PHASE :		Proposed Funding (in \$000s)							All Years
		Funding Source	<2025	2024 - 2025	2025 - 2026	2026 - 2027	2027 - 2028	2028 - 2029	
	DIH	84	5	5	0	0	0	0	94
	DS	686	300	300	0	0	0	0	1,286
<b>PRELIMINARY ENGINEERING</b>	<b>Total</b>	<b>770</b>	<b>305</b>	<b>305</b>	<b>0</b>	<b>0</b>	<b>0</b>	<b>0</b>	<b>1,380</b>

RESPONSIBLE AGENCY: **FDOT**

Item Segment **TOTAL ALL Years ALL Phases:**      **\$1,380**  
 Item Number: **250696**      Item **TOTAL ALL Years ALL Phases ALL Segments:**      **\$30,707**

TPO Project No: **DT2506968**  
 LRTP Ref: 06-09  
 County: DIST/ST-WIDE  
 Roadway ID:  
 Lanes Exist:  
 Lanes Improved:  
 Lanes Added:  
 Project Length:  
 District: 6

Project Description: **DISTRICTWIDE MISCELLANEOUS  
 LOCATION SURVEY CONSULTANT**

Type of Work: **PRELIMINARY ENGINEERING**      SIS or Non-SIS: **No**

Extra Description:

PHASE :		Proposed Funding (in \$000s)							All Years
		Funding Source	<2025	2024 - 2025	2025 - 2026	2026 - 2027	2027 - 2028	2028 - 2029	
	DIH	15	2	2	2	0	0	0	21
	DS	418	300	300	120	0	0	0	1,138
<b>PRELIMINARY ENGINEERING</b>	<b>Total</b>	<b>433</b>	<b>302</b>	<b>302</b>	<b>122</b>	<b>0</b>	<b>0</b>	<b>0</b>	<b>1,159</b>

RESPONSIBLE AGENCY: **FDOT**

Item Segment **TOTAL ALL Years ALL Phases:**      **\$1,159**  
 Item Number: **250696**      Item **TOTAL ALL Years ALL Phases ALL Segments:**      **\$30,707**

MIAMI-DADE TRANSPORTATION PLANNING ORGANIZATION  
 TRANSPORTATION IMPROVEMENT PROGRAM  
 PRIMARY STATE HIGHWAYS AND INTERMODAL



**MISCELLANEOUS**

TPO Project No: **DT2506969**  
 LRTP Ref: 06-09  
 County: DIST/ST-WIDE  
 Roadway ID:  
 Lanes Exist:  
 Lanes Improved:  
 Lanes Added:  
 Project Length:  
 District: 6

Project Description: **DISTRICTWIDE MISCELLANEOUS LOCATION SURVEY CONSULTANT**

Type of Work: **PRELIMINARY ENGINEERING**      SIS or Non-SIS: **No**

Extra Description:

PHASE :		Proposed Funding (in \$000s)							All Years
		Funding Source	<2025	2024 - 2025	2025 - 2026	2026 - 2027	2027 - 2028	2028 - 2029	
	DIH	12	2	2	2	0	0	0	18
	DS	450	300	300	120	0	0	0	1,170
<b>PRELIMINARY ENGINEERING</b>	<b>Total</b>	<b>462</b>	<b>302</b>	<b>302</b>	<b>122</b>	<b>0</b>	<b>0</b>	<b>0</b>	<b>1,188</b>

RESPONSIBLE AGENCY: **FDOT**

Item Segment **TOTAL ALL Years ALL Phases:**      **\$1,188**

Item Number: **250696**      Item **TOTAL ALL Years ALL Phases ALL Segments:**      **\$30,707**

TPO Project No: **DT2507231**  
 LRTP Ref: 06-09  
 County: DIST/ST-WIDE  
 Roadway ID:  
 Lanes Exist:  
 Lanes Improved:  
 Lanes Added:  
 Project Length:  
 District: 6

Project Description: **DISTRICTWIDE UTILITY COORDINATION / LOCATING SERVICES CONSULTANT**

Type of Work: **PRELIMINARY ENGINEERING**      SIS or Non-SIS: **No**

Extra Description:

PHASE :		Proposed Funding (in \$000s)							All Years
		Funding Source	<2025	2024 - 2025	2025 - 2026	2026 - 2027	2027 - 2028	2028 - 2029	
		14,222	0	0	0	0	0	0	14,222
<b>PRELIMINARY ENGINEERING</b>	<b>Total</b>	<b>14,222</b>	<b>0</b>	<b>0</b>	<b>0</b>	<b>0</b>	<b>0</b>	<b>0</b>	<b>14,222</b>

RESPONSIBLE AGENCY: **FDOT**

Item Segment **TOTAL ALL Years ALL Phases:**      **\$14,222**

Item Number: **250723**      Item **TOTAL ALL Years ALL Phases ALL Segments:**      **\$26,663**

MIAMI-DADE TRANSPORTATION PLANNING ORGANIZATION  
 TRANSPORTATION IMPROVEMENT PROGRAM  
 PRIMARY STATE HIGHWAYS AND INTERMODAL



**MISCELLANEOUS**

TPO Project No: **DT2507232**  
 LRTP Ref: 06-09  
 County: DIST/ST-WIDE  
 Roadway ID:  
 Lanes Exist:  
 Lanes Improved:  
 Lanes Added:  
 Project Length:  
 District: 6

Project Description: **DISTRICTWIDE UTILITY LOCATING SERVICES**

Type of Work: **PRELIMINARY ENGINEERING**      SIS or Non-SIS: **No**

Extra Description:

		Proposed Funding (in \$000s)							All Years
		<2025	2024 - 2025	2025 - 2026	2026 - 2027	2027 - 2028	2028 - 2029	>2029	
PHASE :	Funding Source								
		2,802	0	0	0	0	0	0	2,802
	<b>PRELIMINARY ENGINEERING</b> Total	<b>2,802</b>	<b>0</b>	<b>0</b>	<b>0</b>	<b>0</b>	<b>0</b>	<b>0</b>	<b>2,802</b>

RESPONSIBLE AGENCY: **FDOT**

Item Segment TOTAL ALL Years ALL Phases: **\$2,802**  
 Item Number: 250723      Item TOTAL ALL Years ALL Phases ALL Segments: **\$26,663**

TPO Project No: **DT2507233**  
 LRTP Ref: 06-09  
 County: DIST/ST-WIDE  
 Roadway ID:  
 Lanes Exist:  
 Lanes Improved:  
 Lanes Added:  
 Project Length:  
 District: 6

Project Description: **DISTRICTWIDE UTILITY COORDINATION CONSULTANT**

Type of Work: **PRELIMINARY ENGINEERING**      SIS or Non-SIS: **No**

Extra Description:

		Proposed Funding (in \$000s)							All Years
		<2025	2024 - 2025	2025 - 2026	2026 - 2027	2027 - 2028	2028 - 2029	>2029	
PHASE :	Funding Source								
		1,462	0	0	0	0	0	0	1,462
	<b>PRELIMINARY ENGINEERING</b> Total	<b>1,462</b>	<b>0</b>	<b>0</b>	<b>0</b>	<b>0</b>	<b>0</b>	<b>0</b>	<b>1,462</b>

RESPONSIBLE AGENCY: **FDOT**

Item Segment TOTAL ALL Years ALL Phases: **\$1,462**  
 Item Number: 250723      Item TOTAL ALL Years ALL Phases ALL Segments: **\$26,663**



MIAMI-DADE TRANSPORTATION PLANNING ORGANIZATION  
 TRANSPORTATION IMPROVEMENT PROGRAM  
 PRIMARY STATE HIGHWAYS AND INTERMODAL



**MISCELLANEOUS**

TPO Project No: **DT2507234**  
 LRTP Ref: 06-09  
 County: DIST/ST-WIDE  
 Roadway ID:  
 Lanes Exist:  
 Lanes Improved:  
 Lanes Added:  
 Project Length:  
 District: 6

Project Description: **DISTRICTWIDE UTILITY LOCATING SERVICES**

Type of Work: **PRELIMINARY ENGINEERING**      SIS or Non-SIS: **No**

Extra Description:

PHASE :		Proposed Funding (in \$000s)							All Years
		Funding Source	<2025	2024 - 2025	2025 - 2026	2026 - 2027	2027 - 2028	2028 - 2029	
	DIH	16	10	10	0	0	0	0	36
	DS	1,050	350	250	0	0	0	0	1,650
<b>PRELIMINARY ENGINEERING</b>	<b>Total</b>	<b>1,066</b>	<b>360</b>	<b>260</b>	<b>0</b>	<b>0</b>	<b>0</b>	<b>0</b>	<b>1,686</b>

RESPONSIBLE AGENCY: **FDOT**

Item Segment **TOTAL ALL Years ALL Phases:**      **\$1,686**  
 Item Number: **250723**      Item **TOTAL ALL Years ALL Phases ALL Segments:**      **\$26,663**

TPO Project No: **DT2507235**  
 LRTP Ref: 06-09  
 County: DIST/ST-WIDE  
 Roadway ID:  
 Lanes Exist:  
 Lanes Improved:  
 Lanes Added:  
 Project Length:  
 District: 6

Project Description: **DISTRICTWIDE UTILITY LOCATING SERVICES**

Type of Work: **PRELIMINARY ENGINEERING**      SIS or Non-SIS: **No**

Extra Description:

PHASE :		Proposed Funding (in \$000s)							All Years
		Funding Source	<2025	2024 - 2025	2025 - 2026	2026 - 2027	2027 - 2028	2028 - 2029	
	DIH	20	10	10	0	0	0	0	40
	DS	1,050	350	250	0	0	0	0	1,650
<b>PRELIMINARY ENGINEERING</b>	<b>Total</b>	<b>1,070</b>	<b>360</b>	<b>260</b>	<b>0</b>	<b>0</b>	<b>0</b>	<b>0</b>	<b>1,690</b>

RESPONSIBLE AGENCY: **FDOT**

Item Segment **TOTAL ALL Years ALL Phases:**      **\$1,690**  
 Item Number: **250723**      Item **TOTAL ALL Years ALL Phases ALL Segments:**      **\$26,663**

MIAMI-DADE TRANSPORTATION PLANNING ORGANIZATION  
 TRANSPORTATION IMPROVEMENT PROGRAM  
 PRIMARY STATE HIGHWAYS AND INTERMODAL



**MISCELLANEOUS**

TPO Project No: **DT2507236**  
 LRTP Ref: 06-09  
 County: DIST/ST-WIDE  
 Roadway ID:  
 Lanes Exist:  
 Lanes Improved:  
 Lanes Added:  
 Project Length:  
 District: 6

Project Description: **DISTRICTWIDE UTILITY COORDINATION CONSULTANT**

Type of Work: **PRELIMINARY ENGINEERING**      SIS or Non-SIS: **No**

Extra Description:

PHASE :		Proposed Funding (in \$000s)							All Years
		Funding Source	<2025	2024 - 2025	2025 - 2026	2026 - 2027	2027 - 2028	2028 - 2029	
	DIH	21	10	10	0	0	0	0	41
	DS	681	300	200	0	0	0	0	1,181
<b>PRELIMINARY ENGINEERING</b>	<b>Total</b>	<b>702</b>	<b>310</b>	<b>210</b>	<b>0</b>	<b>0</b>	<b>0</b>	<b>0</b>	<b>1,222</b>

RESPONSIBLE AGENCY: **FDOT**

Item Segment **TOTAL ALL Years ALL Phases:** **\$1,222**  
 Item Number: **250723**      Item **TOTAL ALL Years ALL Phases ALL Segments:** **\$26,663**

TPO Project No: **DT2507237**  
 LRTP Ref: 06-09  
 County: DIST/ST-WIDE  
 Roadway ID:  
 Lanes Exist:  
 Lanes Improved:  
 Lanes Added:  
 Project Length:  
 District: 6

Project Description: **DISTRICTWIDE UTILITY COORDINATION CONSULTANT**

Type of Work: **PRELIMINARY ENGINEERING**      SIS or Non-SIS: **No**

Extra Description:

PHASE :		Proposed Funding (in \$000s)							All Years
		Funding Source	<2025	2024 - 2025	2025 - 2026	2026 - 2027	2027 - 2028	2028 - 2029	
	DIH	21	10	10	0	0	0	0	41
	DS	798	300	200	0	0	0	0	1,298
<b>PRELIMINARY ENGINEERING</b>	<b>Total</b>	<b>819</b>	<b>310</b>	<b>210</b>	<b>0</b>	<b>0</b>	<b>0</b>	<b>0</b>	<b>1,339</b>

RESPONSIBLE AGENCY: **FDOT**

Item Segment **TOTAL ALL Years ALL Phases:** **\$1,339**  
 Item Number: **250723**      Item **TOTAL ALL Years ALL Phases ALL Segments:** **\$26,663**

MIAMI-DADE TRANSPORTATION PLANNING ORGANIZATION  
 TRANSPORTATION IMPROVEMENT PROGRAM  
 PRIMARY STATE HIGHWAYS AND INTERMODAL



**MISCELLANEOUS**

TPO Project No: **DT2507238**  
 LRTP Ref: 06-09  
 County: DIST/ST-WIDE  
 Roadway ID:  
 Lanes Exist:  
 Lanes Improved:  
 Lanes Added:  
 Project Length:  
 District: 6

Project Description: **DISTRICTWIDE UTILITY LOCATING SERVICES**

Type of Work: **PRELIMINARY ENGINEERING**      SIS or Non-SIS: **No**

Extra Description:

PHASE :		Proposed Funding (in \$000s)							All Years
		<2025	2024 - 2025	2025 - 2026	2026 - 2027	2027 - 2028	2028 - 2029	>2029	
	DIH	0	0	10	10	10	10	0	40
	DS	0	0	100	280	350	350	0	1,080
<b>PRELIMINARY ENGINEERING</b>	<b>Total</b>	<b>0</b>	<b>0</b>	<b>110</b>	<b>290</b>	<b>360</b>	<b>360</b>	<b>0</b>	<b>1,120</b>

RESPONSIBLE AGENCY: **FDOT**

Item Segment **TOTAL ALL Years ALL Phases:**      **\$1,120**  
 Item Number: **250723**      Item **TOTAL ALL Years ALL Phases ALL Segments:**      **\$26,663**

TPO Project No: **DT2507239**  
 LRTP Ref: 06-09  
 County: DIST/ST-WIDE  
 Roadway ID:  
 Lanes Exist:  
 Lanes Improved:  
 Lanes Added:  
 Project Length:  
 District: 6

Project Description: **DISTRICTWIDE UTILITY LOCATING SERVICES**

Type of Work: **PRELIMINARY ENGINEERING**      SIS or Non-SIS: **No**

Extra Description:

PHASE :		Proposed Funding (in \$000s)							All Years
		<2025	2024 - 2025	2025 - 2026	2026 - 2027	2027 - 2028	2028 - 2029	>2029	
	DIH	0	0	10	10	10	10	0	40
	DS	0	0	100	280	350	350	0	1,080
<b>PRELIMINARY ENGINEERING</b>	<b>Total</b>	<b>0</b>	<b>0</b>	<b>110</b>	<b>290</b>	<b>360</b>	<b>360</b>	<b>0</b>	<b>1,120</b>

RESPONSIBLE AGENCY: **FDOT**

Item Segment **TOTAL ALL Years ALL Phases:**      **\$1,120**  
 Item Number: **250723**      Item **TOTAL ALL Years ALL Phases ALL Segments:**      **\$26,663**

MIAMI-DADE TRANSPORTATION PLANNING ORGANIZATION  
 TRANSPORTATION IMPROVEMENT PROGRAM  
 PRIMARY STATE HIGHWAYS AND INTERMODAL



**MISCELLANEOUS**

TPO Project No: **DT2507241**  
 LRTP Ref: 06-09  
 County: DIST/ST-WIDE  
 Roadway ID:  
 Lanes Exist:  
 Lanes Improved:  
 Lanes Added:  
 Project Length:  
 District: 6

Project Description: **DISTRICTWIDE MISCELLANEOUS STRUCTURAL PROJECTS MINOR DESIGN**

Type of Work: **PRELIMINARY ENGINEERING**      SIS or Non-SIS: **No**

Extra Description:

PHASE :		Proposed Funding (in \$000s)								
		Funding Source	<2025	2024 - 2025	2025 - 2026	2026 - 2027	2027 - 2028	2028 - 2029	>2029	All Years
			2,939	0	0	0	0	0	0	2,939
<b>PRELIMINARY ENGINEERING</b>	<b>Total</b>		<b>2,939</b>	<b>0</b>	<b>0</b>	<b>0</b>	<b>0</b>	<b>0</b>	<b>0</b>	<b>2,939</b>
			39	0	0	0	0	0	0	39
<b>CONSTRUCTION</b>	<b>Total</b>		<b>39</b>	<b>0</b>	<b>0</b>	<b>0</b>	<b>0</b>	<b>0</b>	<b>0</b>	<b>39</b>

RESPONSIBLE AGENCY: **FDOT**

Item Segment **TOTAL ALL Years ALL Phases:**      **\$2,978**  
 Item Number: **250724**      Item **TOTAL ALL Years ALL Phases ALL Segments:**      **\$7,719**

TPO Project No: **DT2507242**  
 LRTP Ref: 06-09  
 County: DIST/ST-WIDE  
 Roadway ID:  
 Lanes Exist:  
 Lanes Improved:  
 Lanes Added:  
 Project Length:  
 District: 6

Project Description: **DISTRICTWIDE STRUCTURAL PROJECTS MINOR DESIGN CONSULTANTS**

Type of Work: **PRELIMINARY ENGINEERING**      SIS or Non-SIS: **No**

Extra Description:

PHASE :		Proposed Funding (in \$000s)								
		Funding Source	<2025	2024 - 2025	2025 - 2026	2026 - 2027	2027 - 2028	2028 - 2029	>2029	All Years
			2,371	0	0	0	0	0	0	2,371
<b>PRELIMINARY ENGINEERING</b>	<b>Total</b>		<b>2,371</b>	<b>0</b>	<b>0</b>	<b>0</b>	<b>0</b>	<b>0</b>	<b>0</b>	<b>2,371</b>

RESPONSIBLE AGENCY: **FDOT**

Item Segment **TOTAL ALL Years ALL Phases:**      **\$2,371**  
 Item Number: **250724**      Item **TOTAL ALL Years ALL Phases ALL Segments:**      **\$7,719**

MIAMI-DADE TRANSPORTATION PLANNING ORGANIZATION  
 TRANSPORTATION IMPROVEMENT PROGRAM  
 PRIMARY STATE HIGHWAYS AND INTERMODAL



**MISCELLANEOUS**

TPO Project No: **DT2507243**  
 LRTP Ref: 06-09  
 County: DIST/ST-WIDE  
 Roadway ID:  
 Lanes Exist:  
 Lanes Improved:  
 Lanes Added:  
 Project Length:  
 District: 6

Project Description: **DISTRICTWIDE STRUCTURAL PROJECTS  
 MINOR DESIGN CONSULTANTS**

Type of Work: **PRELIMINARY ENGINEERING**      SIS or Non-SIS: **No**  
 Extra Description:

PHASE :		Proposed Funding (in \$000s)							All Years
		Funding Source	<2025	2024 - 2025	2025 - 2026	2026 - 2027	2027 - 2028	2028 - 2029	
	DIH	0	10	10	10	10	0	0	40
	DS	0	450	450	360	150	0	0	1,410
<b>PRELIMINARY ENGINEERING</b>	<b>Total</b>	<b>0</b>	<b>460</b>	<b>460</b>	<b>370</b>	<b>160</b>	<b>0</b>	<b>0</b>	<b>1,450</b>

RESPONSIBLE AGENCY: **FDOT**

Item Segment **TOTAL ALL Years ALL Phases:** **\$1,450**  
 Item Number: **250724**      Item **TOTAL ALL Years ALL Phases ALL Segments:** **\$7,719**

TPO Project No: **DT2507244**  
 LRTP Ref: 06-09  
 County: DIST/ST-WIDE  
 Roadway ID:  
 Lanes Exist:  
 Lanes Improved:  
 Lanes Added:  
 Project Length:  
 District: 6

Project Description: **DISTRICTWIDE STRUCTURAL PROJECTS  
 MINOR DESIGN CONSULTANTS**

Type of Work: **PRELIMINARY ENGINEERING**      SIS or Non-SIS: **No**  
 Extra Description:

PHASE :		Proposed Funding (in \$000s)							All Years
		Funding Source	<2025	2024 - 2025	2025 - 2026	2026 - 2027	2027 - 2028	2028 - 2029	
	DIH	0	0	0	0	10	10	0	20
	DS	0	0	0	0	450	450	0	900
<b>PRELIMINARY ENGINEERING</b>	<b>Total</b>	<b>0</b>	<b>0</b>	<b>0</b>	<b>0</b>	<b>460</b>	<b>460</b>	<b>0</b>	<b>920</b>

RESPONSIBLE AGENCY: **FDOT**

Item Segment **TOTAL ALL Years ALL Phases:** **\$920**  
 Item Number: **250724**      Item **TOTAL ALL Years ALL Phases ALL Segments:** **\$7,719**

MIAMI-DADE TRANSPORTATION PLANNING ORGANIZATION  
TRANSPORTATION IMPROVEMENT PROGRAM  
PRIMARY STATE HIGHWAYS AND INTERMODAL



**MISCELLANEOUS**

TPO Project No: **DT2507471**  
 LRTP Ref: 06-09  
 County: DIST/ST-WIDE  
 Roadway ID:  
 Lanes Exist:  
 Lanes Improved:  
 Lanes Added:  
 Project Length:  
 District: 6

Project Description: **DISTRICTWIDE ENGINEERING - SUPPORT SERVICES**

Type of Work: **PRELIMINARY ENGINEERING**      SIS or Non-SIS: **No**

Extra Description:

PHASE :		Proposed Funding (in \$000s)							All Years
		Funding Source	<2025	2024 - 2025	2025 - 2026	2026 - 2027	2027 - 2028	2028 - 2029	
	DIH	36,772	2,000	2,000	2,000	2,000	0	0	44,772
	DS	1,052	0	0	0	0	0	0	1,052
<b>PRELIMINARY ENGINEERING</b>	<b>Total</b>	<b>37,824</b>	<b>2,000</b>	<b>2,000</b>	<b>2,000</b>	<b>2,000</b>	<b>0</b>	<b>0</b>	<b>45,824</b>

RESPONSIBLE AGENCY: **FDOT**

Item Segment **TOTAL ALL Years ALL Phases:**      **\$45,824**  
 Item Number: **250747**      Item **TOTAL ALL Years ALL Phases ALL Segments:**      **\$52,526**

TPO Project No: **DT2507472**  
 LRTP Ref: 06-09  
 County: DIST/ST-WIDE  
 Roadway ID:  
 Lanes Exist:  
 Lanes Improved:  
 Lanes Added:  
 Project Length:  
 District: 6

Project Description: **DISTRICTWIDE DESIGN OFFICE ENGINEERING SUPPORT SERVICES**

Type of Work: **PRELIMINARY ENGINEERING**      SIS or Non-SIS: **No**

Extra Description:

PHASE :		Proposed Funding (in \$000s)							All Years
		Funding Source	<2025	2024 - 2025	2025 - 2026	2026 - 2027	2027 - 2028	2028 - 2029	
		2,603	0	0	0	0	0	0	2,603
<b>PRELIMINARY ENGINEERING</b>	<b>Total</b>	<b>2,603</b>	<b>0</b>	<b>0</b>	<b>0</b>	<b>0</b>	<b>0</b>	<b>0</b>	<b>2,603</b>

RESPONSIBLE AGENCY: **FDOT**

Item Segment **TOTAL ALL Years ALL Phases:**      **\$2,603**  
 Item Number: **250747**      Item **TOTAL ALL Years ALL Phases ALL Segments:**      **\$52,526**

MIAMI-DADE TRANSPORTATION PLANNING ORGANIZATION  
 TRANSPORTATION IMPROVEMENT PROGRAM  
 PRIMARY STATE HIGHWAYS AND INTERMODAL



**MISCELLANEOUS**

TPO Project No: **DT2507473**  
 LRTP Ref: 06-09  
 County: DIST/ST-WIDE  
 Roadway ID:  
 Lanes Exist:  
 Lanes Improved:  
 Lanes Added:  
 Project Length:  
 District: 6

Project Description: **DISTRICTWIDE DESIGN OFFICE  
 ENGINEERING SUPPORT SERVICES**

Type of Work: **GEOGRAPHIC INFO. SYSTEMS**      SIS or Non-SIS: **No**

Extra Description:

PHASE :		Proposed Funding (in \$000s)							All Years
		Funding Source	<2025	2024 - 2025	2025 - 2026	2026 - 2027	2027 - 2028	2028 - 2029	
	DS	1,833	354	0	0	0	0	0	2,187
<b>PRELIMINARY ENGINEERING</b>	<b>Total</b>	<b>1,833</b>	<b>354</b>	<b>0</b>	<b>0</b>	<b>0</b>	<b>0</b>	<b>0</b>	<b>2,187</b>

RESPONSIBLE AGENCY: **FDOT**

Item Segment TOTAL ALL Years ALL Phases: **\$2,187**  
 Item Number: 250747      Item TOTAL ALL Years ALL Phases ALL Segments: **\$52,526**

TPO Project No: **DT2507474**  
 LRTP Ref: 06-09  
 County: DIST/ST-WIDE  
 Roadway ID:  
 Lanes Exist:  
 Lanes Improved:  
 Lanes Added:  
 Project Length:  
 District: 6

Project Description: **DISTRICTWIDE DESIGN OFFICE  
 ENGINEERING SUPPORT SERVICES**

Type of Work: **GEOGRAPHIC INFO. SYSTEMS**      SIS or Non-SIS: **No**

Extra Description:

PHASE :		Proposed Funding (in \$000s)							All Years
		Funding Source	<2025	2024 - 2025	2025 - 2026	2026 - 2027	2027 - 2028	2028 - 2029	
	DS	0	118	472	378	472	472	0	1,912
<b>PRELIMINARY ENGINEERING</b>	<b>Total</b>	<b>0</b>	<b>118</b>	<b>472</b>	<b>378</b>	<b>472</b>	<b>472</b>	<b>0</b>	<b>1,912</b>

RESPONSIBLE AGENCY: **FDOT**

Item Segment TOTAL ALL Years ALL Phases: **\$1,912**  
 Item Number: 250747      Item TOTAL ALL Years ALL Phases ALL Segments: **\$52,526**

MIAMI-DADE TRANSPORTATION PLANNING ORGANIZATION  
 TRANSPORTATION IMPROVEMENT PROGRAM  
 PRIMARY STATE HIGHWAYS AND INTERMODAL



**MISCELLANEOUS**

TPO Project No: **DT2507532**  
 LRTP Ref: 06-09  
 County: DIST/ST-WIDE  
 Roadway ID:  
 Lanes Exist:  
 Lanes Improved:  
 Lanes Added:  
 Project Length:  
 District: 6

Project Description: **DISTRICTWIDE OPERATIONS DIVISION  
 SUPPORT / OPERATIONS BUDGET**

Type of Work: **FUNDING ACTION**      SIS or Non-SIS: **No**  
 Extra Description:

PHASE :		Proposed Funding (in \$000s)							All Years
		Funding Source	<2025	2024 - 2025	2025 - 2026	2026 - 2027	2027 - 2028	2028 - 2029	
	D	235	0	0	0	0	0	0	235
	DS	274	47	47	38	47	0	0	453
<b>CONSTRUCTION</b>	<b>Total</b>	<b>509</b>	<b>47</b>	<b>47</b>	<b>38</b>	<b>47</b>	<b>0</b>	<b>0</b>	<b>688</b>

RESPONSIBLE AGENCY: **FDOT**

Item Segment **TOTAL ALL Years ALL Phases:** **\$688**  
 Item Number: **250753**      Item **TOTAL ALL Years ALL Phases ALL Segments:** **\$688**

TPO Project No: **DT2507591**  
 LRTP Ref: 06-09  
 County: DIST/ST-WIDE  
 Roadway ID:  
 Lanes Exist:  
 Lanes Improved:  
 Lanes Added:  
 Project Length:  
 District: 6

Project Description: **DISTRICTWIDE PROJECT MANAGEMENT  
 PD&E SCOPING UNIT & SUPPORT**

Type of Work: **PD&E/EMO STUDY**      SIS or Non-SIS: **No**  
 Extra Description:

PHASE :		Proposed Funding (in \$000s)							All Years
		Funding Source	<2025	2024 - 2025	2025 - 2026	2026 - 2027	2027 - 2028	2028 - 2029	
	DIH	1,827	85	85	85	85	85	0	2,252
<b>PROJECT DEVELOPMENT AND ENVIRONMENTAL</b>	<b>Total</b>	<b>1,827</b>	<b>85</b>	<b>85</b>	<b>85</b>	<b>85</b>	<b>85</b>	<b>0</b>	<b>2,252</b>

RESPONSIBLE AGENCY: **FDOT**

Item Segment **TOTAL ALL Years ALL Phases:** **\$2,252**  
 Item Number: **250759**      Item **TOTAL ALL Years ALL Phases ALL Segments:** **\$16,861**



MIAMI-DADE TRANSPORTATION PLANNING ORGANIZATION  
 TRANSPORTATION IMPROVEMENT PROGRAM  
 PRIMARY STATE HIGHWAYS AND INTERMODAL



**MISCELLANEOUS**

TPO Project No: **DT2507592**  
 LRTP Ref: 06-09  
 County: DIST/ST-WIDE  
 Roadway ID:  
 Lanes Exist:  
 Lanes Improved:  
 Lanes Added:  
 Project Length:  
 District: 6

Project Description: **DISTRICTWIDE RESURFACING SCOPING REPORTS**

Type of Work: **PD&E/EMO STUDY**      SIS or Non-SIS: **No**

Extra Description:

PHASE :		Proposed Funding (in \$000s)								
		Funding Source	<2025	2024 - 2025	2025 - 2026	2026 - 2027	2027 - 2028	2028 - 2029	>2029	All Years
			1,382	0	0	0	0	0	0	1,382
<b>PLANNING</b>	<b>Total</b>		<b>1,382</b>	<b>0</b>	<b>0</b>	<b>0</b>	<b>0</b>	<b>0</b>	<b>0</b>	<b>1,382</b>
			103	0	0	0	0	0	0	103
<b>PROJECT DEVELOPMENT AND ENVIRONMENTAL</b>	<b>Total</b>		<b>103</b>	<b>0</b>	<b>0</b>	<b>0</b>	<b>0</b>	<b>0</b>	<b>0</b>	<b>103</b>

RESPONSIBLE AGENCY: **FDOT**

Item Segment **TOTAL ALL Years ALL Phases:**      **\$1,485**  
 Item Number: **250759**      Item **TOTAL ALL Years ALL Phases ALL Segments:**      **\$16,861**

TPO Project No: **DT2507593**  
 LRTP Ref: 06-09  
 County: DIST/ST-WIDE  
 Roadway ID:  
 Lanes Exist:  
 Lanes Improved:  
 Lanes Added:  
 Project Length:  
 District: 6

Project Description: **DISTRICTWIDE RESURFACING SCOPING REPORTS**

Type of Work: **PD&E/EMO STUDY**      SIS or Non-SIS: **No**

Extra Description:

PHASE :		Proposed Funding (in \$000s)								
		Funding Source	<2025	2024 - 2025	2025 - 2026	2026 - 2027	2027 - 2028	2028 - 2029	>2029	All Years
			4,405	0	0	0	0	0	0	4,405
<b>PROJECT DEVELOPMENT AND ENVIRONMENTAL</b>	<b>Total</b>		<b>4,405</b>	<b>0</b>	<b>0</b>	<b>0</b>	<b>0</b>	<b>0</b>	<b>0</b>	<b>4,405</b>

RESPONSIBLE AGENCY: **FDOT**

Item Segment **TOTAL ALL Years ALL Phases:**      **\$4,405**  
 Item Number: **250759**      Item **TOTAL ALL Years ALL Phases ALL Segments:**      **\$16,861**

MIAMI-DADE TRANSPORTATION PLANNING ORGANIZATION  
 TRANSPORTATION IMPROVEMENT PROGRAM  
 PRIMARY STATE HIGHWAYS AND INTERMODAL



**MISCELLANEOUS**

TPO Project No: **DT2507594**  
 LRTP Ref: 06-09  
 County: DIST/ST-WIDE  
 Roadway ID:  
 Lanes Exist:  
 Lanes Improved:  
 Lanes Added:  
 Project Length:  
 District: 6

Project Description: **DISTRICTWIDE RESURFACING SCOPING SERVICES**

Type of Work: **PD&E/EMO STUDY**      SIS or Non-SIS: **No**

Extra Description:

PHASE :

Funding Source	Proposed Funding (in \$000s)							All Years
	<2025	2024 - 2025	2025 - 2026	2026 - 2027	2027 - 2028	2028 - 2029	>2029	
DIH	27	25	25	0	0	0	0	77
DS	600	450	450	0	0	0	0	1,500
<b>Total</b>	<b>627</b>	<b>475</b>	<b>475</b>	<b>0</b>	<b>0</b>	<b>0</b>	<b>0</b>	<b>1,577</b>

PROJECT DEVELOPMENT AND ENVIRONMENTAL

RESPONSIBLE AGENCY: **FDOT**

Item Segment TOTAL ALL Years ALL Phases: **\$1,577**

Item Number: **250759**

Item TOTAL ALL Years ALL Phases ALL Segments: **\$16,861**

TPO Project No: **DT2507595**  
 LRTP Ref: 06-09  
 County: DIST/ST-WIDE  
 Roadway ID:  
 Lanes Exist:  
 Lanes Improved:  
 Lanes Added:  
 Project Length:  
 District: 6

Project Description: **DISTRICTWIDE RESURFACING SCOPING SERVICES**

Type of Work: **PD&E/EMO STUDY**      SIS or Non-SIS: **No**

Extra Description:

PHASE :

Funding Source	Proposed Funding (in \$000s)							All Years
	<2025	2024 - 2025	2025 - 2026	2026 - 2027	2027 - 2028	2028 - 2029	>2029	
DIH	27	25	25	0	0	0	0	77
DS	600	450	450	0	0	0	0	1,500
<b>Total</b>	<b>627</b>	<b>475</b>	<b>475</b>	<b>0</b>	<b>0</b>	<b>0</b>	<b>0</b>	<b>1,577</b>

PROJECT DEVELOPMENT AND ENVIRONMENTAL

RESPONSIBLE AGENCY: **FDOT**

Item Segment TOTAL ALL Years ALL Phases: **\$1,577**

Item Number: **250759**

Item TOTAL ALL Years ALL Phases ALL Segments: **\$16,861**

MIAMI-DADE TRANSPORTATION PLANNING ORGANIZATION  
 TRANSPORTATION IMPROVEMENT PROGRAM  
 PRIMARY STATE HIGHWAYS AND INTERMODAL



**MISCELLANEOUS**

TPO Project No: **DT2507596**  
 LRTP Ref: 06-09  
 County: DIST/ST-WIDE  
 Roadway ID:  
 Lanes Exist:  
 Lanes Improved:  
 Lanes Added:  
 Project Length:  
 District: 6

Project Description: **DISTRICTWIDE RESURFACING SCOPING SERVICES**

Type of Work: **PD&E/EMO STUDY**      SIS or Non-SIS: **No**

Extra Description:

PHASE :

		Proposed Funding (in \$000s)							
Funding Source	<2025	2024 - 2025	2025 - 2026	2026 - 2027	2027 - 2028	2028 - 2029	>2029	All Years	
DIH	10	25	25	25	0	0	0	85	
DS	150	450	450	360	0	0	0	1,410	
<b>PROJECT DEVELOPMENT AND ENVIRONMENTAL</b>	<b>Total</b>	<b>160</b>	<b>475</b>	<b>475</b>	<b>385</b>	<b>0</b>	<b>0</b>	<b>1,495</b>	

RESPONSIBLE AGENCY: **FDOT**

Item Segment **TOTAL ALL Years ALL Phases:**      **\$1,495**  
 Item Number: **250759**      Item **TOTAL ALL Years ALL Phases ALL Segments:**      **\$16,861**

TPO Project No: **DT2507597**  
 LRTP Ref: 06-09  
 County: DIST/ST-WIDE  
 Roadway ID:  
 Lanes Exist:  
 Lanes Improved:  
 Lanes Added:  
 Project Length:  
 District: 6

Project Description: **DISTRICTWIDE RESURFACING SCOPING SERVICES**

Type of Work: **PD&E/EMO STUDY**      SIS or Non-SIS: **No**

Extra Description:

PHASE :

		Proposed Funding (in \$000s)							
Funding Source	<2025	2024 - 2025	2025 - 2026	2026 - 2027	2027 - 2028	2028 - 2029	>2029	All Years	
DIH	0	0	10	25	25	25	0	85	
DS	0	0	150	360	450	450	0	1,410	
<b>PROJECT DEVELOPMENT AND ENVIRONMENTAL</b>	<b>Total</b>	<b>0</b>	<b>0</b>	<b>160</b>	<b>385</b>	<b>475</b>	<b>475</b>	<b>1,495</b>	

RESPONSIBLE AGENCY: **FDOT**

Item Segment **TOTAL ALL Years ALL Phases:**      **\$1,495**  
 Item Number: **250759**      Item **TOTAL ALL Years ALL Phases ALL Segments:**      **\$16,861**

MIAMI-DADE TRANSPORTATION PLANNING ORGANIZATION  
 TRANSPORTATION IMPROVEMENT PROGRAM  
 PRIMARY STATE HIGHWAYS AND INTERMODAL



**MISCELLANEOUS**

TPO Project No: **DT2507598**  
 LRTP Ref: 06-09  
 County: DIST/ST-WIDE  
 Roadway ID:  
 Lanes Exist:  
 Lanes Improved:  
 Lanes Added:  
 Project Length:  
 District: 6

Project Description: **DISTRICTWIDE RESURFACING SCOPING SERVICES**

Type of Work: **PD&E/EMO STUDY**      SIS or Non-SIS: **No**  
 Extra Description:

PHASE :

Funding Source	Proposed Funding (in \$000s)							All Years
	<2025	2024 - 2025	2025 - 2026	2026 - 2027	2027 - 2028	2028 - 2029	>2029	
DIH	0	0	10	25	25	25	0	85
DS	0	0	150	360	450	450	0	1,410
<b>Total</b>	<b>0</b>	<b>0</b>	<b>160</b>	<b>385</b>	<b>475</b>	<b>475</b>	<b>0</b>	<b>1,495</b>

PROJECT DEVELOPMENT AND ENVIRONMENTAL

RESPONSIBLE AGENCY: **FDOT**

Item Segment **TOTAL ALL Years ALL Phases:** **\$1,495**  
 Item Number: **250759**      Item **TOTAL ALL Years ALL Phases ALL Segments:** **\$16,861**

TPO Project No: **DT2507599**  
 LRTP Ref:  
 County: DIST/ST-WIDE  
 Roadway ID:  
 Lanes Exist:  
 Lanes Improved:  
 Lanes Added:  
 Project Length:  
 District: 6

Project Description: **DISTRICTWIDE RESURFACING SCOPING SERVICES**

Type of Work: **PD&E/EMO STUDY**      SIS or Non-SIS: **No**  
 Extra Description:

PHASE :

Funding Source	Proposed Funding (in \$000s)							All Years
	<2025	2024 - 2025	2025 - 2026	2026 - 2027	2027 - 2028	2028 - 2029	>2029	
DIH	0	0	0	10	25	25	0	60
DS	0	0	0	120	450	450	0	1,020
<b>Total</b>	<b>0</b>	<b>0</b>	<b>0</b>	<b>130</b>	<b>475</b>	<b>475</b>	<b>0</b>	<b>1,080</b>

PROJECT DEVELOPMENT AND ENVIRONMENTAL

RESPONSIBLE AGENCY: **FDOT**

Item Segment **TOTAL ALL Years ALL Phases:** **\$1,080**  
 Item Number: **250759**      Item **TOTAL ALL Years ALL Phases ALL Segments:** **\$16,861**

MIAMI-DADE TRANSPORTATION PLANNING ORGANIZATION  
TRANSPORTATION IMPROVEMENT PROGRAM  
PRIMARY STATE HIGHWAYS AND INTERMODAL



MISCELLANEOUS

TPO Project No: **DT2520581**  
LRTP Ref: 06-09  
County: DIST/ST-WIDE  
Roadway ID:  
Lanes Exist:  
Lanes Improved:  
Lanes Added:  
Project Length:  
District: 6

Project Description: **DISTRICTWIDE NON PROJECT RELATED ACTIVITIES**

Type of Work: **FUNDING ACTION**      SIS or Non-SIS: **No**

Extra Description:

PHASE :		Proposed Funding (in \$000s)							All Years	
		Funding Source	<2025	2024 - 2025	2025 - 2026	2026 - 2027	2027 - 2028	2028 - 2029		>2029
ADMINISTRATION		D	405,751	15,950	15,950	15,950	15,950	15,950	0	485,501
<b>Total</b>			<b>405,751</b>	<b>15,950</b>	<b>15,950</b>	<b>15,950</b>	<b>15,950</b>	<b>15,950</b>	<b>0</b>	<b>485,501</b>

RESPONSIBLE AGENCY: **FDOT**

Item Segment **TOTAL ALL Years ALL Phases:** \$485,501

Item Number: 252058

Item **TOTAL ALL Years ALL Phases ALL Segments:** \$485,501

TPO Project No: **DT4073471**  
LRTP Ref: 06-09  
County: DIST/ST-WIDE  
Roadway ID:  
Lanes Exist:  
Lanes Improved:  
Lanes Added:  
Project Length:  
District: 6

Project Description: **DISTRICTWIDE INTERGOVERNMENTAL AFFAIRS & COMMUNITY LIAISON SERVICES**

Type of Work: **TRANSPORTATION PLANNING**      SIS or Non-SIS: **No**

Extra Description:

PHASE :		Proposed Funding (in \$000s)							All Years	
		Funding Source	<2025	2024 - 2025	2025 - 2026	2026 - 2027	2027 - 2028	2028 - 2029		>2029
PRELIMINARY ENGINEERING			3,788	0	0	0	0	0	0	3,788
<b>Total</b>			<b>3,788</b>	<b>0</b>	<b>0</b>	<b>0</b>	<b>0</b>	<b>0</b>	<b>0</b>	<b>3,788</b>

RESPONSIBLE AGENCY: **FDOT**

Item Segment **TOTAL ALL Years ALL Phases:** \$3,788

Item Number: 407347

Item **TOTAL ALL Years ALL Phases ALL Segments:** \$8,912

MIAMI-DADE TRANSPORTATION PLANNING ORGANIZATION  
 TRANSPORTATION IMPROVEMENT PROGRAM  
 PRIMARY STATE HIGHWAYS AND INTERMODAL



**MISCELLANEOUS**

TPO Project No: **DT4073472**  
 LRTP Ref: 06-09  
 County: DIST/ST-WIDE  
 Roadway ID:  
 Lanes Exist:  
 Lanes Improved:  
 Lanes Added:  
 Project Length:  
 District: 6

Project Description: **DISTRICTWIDE COMMUNICATION PROGRAMS & SPECIAL PROJECTS**

Type of Work: **TRANSPORTATION PLANNING**      SIS or Non-SIS: **No**

Extra Description:

		Proposed Funding (in \$000s)							All Years
		<2025	2024 - 2025	2025 - 2026	2026 - 2027	2027 - 2028	2028 - 2029	>2029	
PHASE :	Funding Source								
		1,571	0	0	0	0	0	0	1,571
PRELIMINARY ENGINEERING	Total	1,571	0	0	0	0	0	0	1,571

RESPONSIBLE AGENCY: **FDOT**

Item Segment TOTAL ALL Years ALL Phases: **\$1,571**

Item Number: **407347**      Item TOTAL ALL Years ALL Phases ALL Segments: **\$8,912**

TPO Project No: **DT4073473**  
 LRTP Ref: 06-09  
 County: DIST/ST-WIDE  
 Roadway ID:  
 Lanes Exist:  
 Lanes Improved:  
 Lanes Added:  
 Project Length:  
 District: 6

Project Description: **DISTRICTWIDE COMMUNICATION PROGRAMS & SPECIAL PROJECTS**

Type of Work: **TRANSPORTATION PLANNING**      SIS or Non-SIS: **No**

Extra Description:

		Proposed Funding (in \$000s)							All Years
		<2025	2024 - 2025	2025 - 2026	2026 - 2027	2027 - 2028	2028 - 2029	>2029	
PHASE :	Funding Source								
		988	0	0	0	0	0	0	988
PRELIMINARY ENGINEERING	Total	988	0	0	0	0	0	0	988

RESPONSIBLE AGENCY: **FDOT**

Item Segment TOTAL ALL Years ALL Phases: **\$988**

Item Number: **407347**      Item TOTAL ALL Years ALL Phases ALL Segments: **\$8,912**

MIAMI-DADE TRANSPORTATION PLANNING ORGANIZATION  
 TRANSPORTATION IMPROVEMENT PROGRAM  
 PRIMARY STATE HIGHWAYS AND INTERMODAL



**MISCELLANEOUS**

TPO Project No: **DT4073474**  
 LRTP Ref: 06-10  
 County: DIST/ST-WIDE  
 Roadway ID:  
 Lanes Exist:  
 Lanes Improved:  
 Lanes Added:  
 Project Length:  
 District: 6

Project Description: **DISTRICTWIDE COMMUNICATION PROGRAMS & SPECIAL PROJECTS**

Type of Work: **TRANSPORTATION PLANNING**      SIS or Non-SIS: **No**

Extra Description:

PHASE :		Proposed Funding (in \$000s)							All Years
		Funding Source	<2025	2024 - 2025	2025 - 2026	2026 - 2027	2027 - 2028	2028 - 2029	
	DIH	10	5	5	5	0	0	0	25
	DS	1,200	0	350	280	0	0	0	1,830
<b>PRELIMINARY ENGINEERING</b>	<b>Total</b>	<b>1,210</b>	<b>5</b>	<b>355</b>	<b>285</b>	<b>0</b>	<b>0</b>	<b>0</b>	<b>1,855</b>

RESPONSIBLE AGENCY: **FDOT**

Item Segment **TOTAL ALL Years ALL Phases:** **\$1,855**  
 Item Number: **407347**      Item **TOTAL ALL Years ALL Phases ALL Segments:** **\$8,912**

TPO Project No: **DT4073475**  
 LRTP Ref: 06-10  
 County: DIST/ST-WIDE  
 Roadway ID:  
 Lanes Exist:  
 Lanes Improved:  
 Lanes Added:  
 Project Length:  
 District: 6

Project Description: **DISTRICTWIDE COMMUNICATION PROGRAMS & SPECIAL PROJECTS**

Type of Work: **TRANSPORTATION PLANNING**      SIS or Non-SIS: **No**

Extra Description:

PHASE :		Proposed Funding (in \$000s)							All Years
		Funding Source	<2025	2024 - 2025	2025 - 2026	2026 - 2027	2027 - 2028	2028 - 2029	
	DIH	0	0	0	0	5	5	0	10
	DS	0	0	0	0	350	350	0	700
<b>PRELIMINARY ENGINEERING</b>	<b>Total</b>	<b>0</b>	<b>0</b>	<b>0</b>	<b>0</b>	<b>355</b>	<b>355</b>	<b>0</b>	<b>710</b>

RESPONSIBLE AGENCY: **FDOT**

Item Segment **TOTAL ALL Years ALL Phases:** **\$710**  
 Item Number: **407347**      Item **TOTAL ALL Years ALL Phases ALL Segments:** **\$8,912**

MIAMI-DADE TRANSPORTATION PLANNING ORGANIZATION  
 TRANSPORTATION IMPROVEMENT PROGRAM  
 PRIMARY STATE HIGHWAYS AND INTERMODAL



**MISCELLANEOUS**

TPO Project No: **DT4109931**  
 LRTP Ref: 06-09  
 County: DIST/ST-WIDE  
 Roadway ID:  
 Lanes Exist:  
 Lanes Improved:  
 Lanes Added:  
 Project Length:  
 District: 6

Project Description: **DISTRICTWIDE STRUCTURES DESIGN AND REVIEW CONSULTANT**

Type of Work: **PRELIMINARY ENGINEERING**      SIS or Non-SIS: **No**

Extra Description:

PHASE :		Proposed Funding (in \$000s)							All Years
		Funding Source	<2025	2024 - 2025	2025 - 2026	2026 - 2027	2027 - 2028	2028 - 2029	
PRELIMINARY ENGINEERING	Total	5,806	0	0	0	0	0	0	5,806
		<b>Total</b>	<b>5,806</b>	<b>0</b>	<b>0</b>	<b>0</b>	<b>0</b>	<b>0</b>	<b>5,806</b>

RESPONSIBLE AGENCY: **FDOT**

Item Segment **TOTAL ALL Years ALL Phases:** **\$5,806**

Item Number: **410993**      Item **TOTAL ALL Years ALL Phases ALL Segments:** **\$8,176**

TPO Project No: **DT4109932**  
 LRTP Ref: 06-09  
 County: DIST/ST-WIDE  
 Roadway ID:  
 Lanes Exist:  
 Lanes Improved:  
 Lanes Added:  
 Project Length:  
 District: 6

Project Description: **DISTRICTWIDE STRUCTURES DESIGN AND REVIEW CONSULTANT**

Type of Work: **PRELIMINARY ENGINEERING**      SIS or Non-SIS: **No**

Extra Description:

PHASE :		Proposed Funding (in \$000s)							All Years
		Funding Source	<2025	2024 - 2025	2025 - 2026	2026 - 2027	2027 - 2028	2028 - 2029	
	DIH	10	10	10	10	0	0	0	40
	DS	0	450	450	360	150	0	0	1,410
PRELIMINARY ENGINEERING	Total	10	460	460	370	150	0	0	1,450

RESPONSIBLE AGENCY: **FDOT**

Item Segment **TOTAL ALL Years ALL Phases:** **\$1,450**

Item Number: **410993**      Item **TOTAL ALL Years ALL Phases ALL Segments:** **\$8,176**



MIAMI-DADE TRANSPORTATION PLANNING ORGANIZATION  
 TRANSPORTATION IMPROVEMENT PROGRAM  
 PRIMARY STATE HIGHWAYS AND INTERMODAL



**MISCELLANEOUS**

TPO Project No: **DT4109933**  
 LRTP Ref: 06-09  
 County: DIST/ST-WIDE  
 Roadway ID:  
 Lanes Exist:  
 Lanes Improved:  
 Lanes Added:  
 Project Length:  
 District: 6

Project Description: **DISTRICTWIDE STRUCTURES DESIGN AND REVIEW CONSULTANT**

Type of Work: **PRELIMINARY ENGINEERING**      SIS or Non-SIS: **No**

Extra Description:

PHASE :		Proposed Funding (in \$000s)							All Years
		Funding Source	<2025	2024 - 2025	2025 - 2026	2026 - 2027	2027 - 2028	2028 - 2029	
	DIH	0	0	0	0	10	10	0	20
	DS	0	0	0	0	450	450	0	900
<b>PRELIMINARY ENGINEERING</b>	<b>Total</b>	<b>0</b>	<b>0</b>	<b>0</b>	<b>0</b>	<b>460</b>	<b>460</b>	<b>0</b>	<b>920</b>

RESPONSIBLE AGENCY: **FDOT**

Item Segment **TOTAL ALL Years ALL Phases:** **\$920**  
 Item Number: **410993**      Item **TOTAL ALL Years ALL Phases ALL Segments:** **\$8,176**

TPO Project No: **DT4114331**  
 LRTP Ref: 06-09  
 County: DIST/ST-WIDE  
 Roadway ID:  
 Lanes Exist:  
 Lanes Improved:  
 Lanes Added:  
 Project Length:  
 District: 6

Project Description: **DISTRICTWIDE DRAINAGE DESIGN AND PLANS REVIEW CONSULTANT**

Type of Work: **PRELIMINARY ENGINEERING**      SIS or Non-SIS: **No**

Extra Description:

PHASE :		Proposed Funding (in \$000s)							All Years
		Funding Source	<2025	2024 - 2025	2025 - 2026	2026 - 2027	2027 - 2028	2028 - 2029	
		4,100	0	0	0	0	0	0	4,100
<b>PRELIMINARY ENGINEERING</b>	<b>Total</b>	<b>4,100</b>	<b>0</b>	<b>0</b>	<b>0</b>	<b>0</b>	<b>0</b>	<b>0</b>	<b>4,100</b>

RESPONSIBLE AGENCY: **FDOT**

Item Segment **TOTAL ALL Years ALL Phases:** **\$4,100**  
 Item Number: **411433**      Item **TOTAL ALL Years ALL Phases ALL Segments:** **\$8,415**

MIAMI-DADE TRANSPORTATION PLANNING ORGANIZATION  
TRANSPORTATION IMPROVEMENT PROGRAM  
PRIMARY STATE HIGHWAYS AND INTERMODAL



**MISCELLANEOUS**

TPO Project No: **DT4114332**  
 LRTP Ref: 06-09  
 County: DIST/ST-WIDE  
 Roadway ID:  
 Lanes Exist:  
 Lanes Improved:  
 Lanes Added:  
 Project Length:  
 District: 6

Project Description: **DISTRICTWIDE DRAINAGE DESIGN AND PLANS REVIEW CONSULTANT**

Type of Work: **PRELIMINARY ENGINEERING**      SIS or Non-SIS: **No**

Extra Description:

		Proposed Funding (in \$000s)							All Years
		<2025	2024 - 2025	2025 - 2026	2026 - 2027	2027 - 2028	2028 - 2029	>2029	
PHASE :	Funding Source								
		2,935	0	0	0	0	0	0	2,935
PRELIMINARY ENGINEERING	Total	2,935	0	0	0	0	0	0	2,935

RESPONSIBLE AGENCY: **FDOT**

Item Segment TOTAL ALL Years ALL Phases: **\$2,935**

Item Number: 411433      Item TOTAL ALL Years ALL Phases ALL Segments: **\$8,415**

TPO Project No: **DT4114333**  
 LRTP Ref: 06-09  
 County: DIST/ST-WIDE  
 Roadway ID:  
 Lanes Exist:  
 Lanes Improved:  
 Lanes Added:  
 Project Length:  
 District: 6

Project Description: **DISTRICTWIDE DRAINAGE DESIGN AND PLANS REVIEW CONSULTANT**

Type of Work: **PRELIMINARY ENGINEERING**      SIS or Non-SIS: **No**

Extra Description:

		Proposed Funding (in \$000s)							All Years
		<2025	2024 - 2025	2025 - 2026	2026 - 2027	2027 - 2028	2028 - 2029	>2029	
PHASE :	Funding Source								
	DIH	5	5	5	5	5	0	0	25
	DS	125	100	100	80	100	0	0	505
PRELIMINARY ENGINEERING	Total	130	105	105	85	105	0	0	530

RESPONSIBLE AGENCY: **FDOT**

Item Segment TOTAL ALL Years ALL Phases: **\$530**

Item Number: 411433      Item TOTAL ALL Years ALL Phases ALL Segments: **\$8,415**

MIAMI-DADE TRANSPORTATION PLANNING ORGANIZATION  
 TRANSPORTATION IMPROVEMENT PROGRAM  
 PRIMARY STATE HIGHWAYS AND INTERMODAL



**MISCELLANEOUS**

TPO Project No: **DT4114334**  
 LRTP Ref: 06-09  
 County: DIST/ST-WIDE  
 Roadway ID:  
 Lanes Exist:  
 Lanes Improved:  
 Lanes Added:  
 Project Length:  
 District: 6

Project Description: **DISTRICTWIDE DRAINAGE DESIGN AND PLANS REVIEW CONSULTANT**

Type of Work: **PRELIMINARY ENGINEERING**      SIS or Non-SIS: **No**

Extra Description:

PHASE :		Proposed Funding (in \$000s)							
		Funding Source	<2025	2024 - 2025	2025 - 2026	2026 - 2027	2027 - 2028	2028 - 2029	>2029
	DIH	5	5	5	5	5	0	0	25
	DS	125	100	100	80	100	0	0	505
<b>PRELIMINARY ENGINEERING</b>	<b>Total</b>	<b>130</b>	<b>105</b>	<b>105</b>	<b>85</b>	<b>105</b>	<b>0</b>	<b>0</b>	<b>530</b>

RESPONSIBLE AGENCY: **FDOT**

Item Segment **TOTAL ALL Years ALL Phases:** **\$530**  
 Item Number: 411433      Item **TOTAL ALL Years ALL Phases ALL Segments:** **\$8,415**

TPO Project No: **DT4114335**  
 LRTP Ref: 06-09  
 County: DIST/ST-WIDE  
 Roadway ID:  
 Lanes Exist:  
 Lanes Improved:  
 Lanes Added:  
 Project Length:  
 District: 6

Project Description: **DISTRICTWIDE DRAINAGE DESIGN AND PLANS REVIEW CONSULTANT**

Type of Work: **PRELIMINARY ENGINEERING**      SIS or Non-SIS: **No**

Extra Description:

PHASE :		Proposed Funding (in \$000s)							
		Funding Source	<2025	2024 - 2025	2025 - 2026	2026 - 2027	2027 - 2028	2028 - 2029	>2029
	DIH	0	0	0	0	5	5	0	10
	DS	0	0	0	0	50	100	0	150
<b>PRELIMINARY ENGINEERING</b>	<b>Total</b>	<b>0</b>	<b>0</b>	<b>0</b>	<b>0</b>	<b>55</b>	<b>105</b>	<b>0</b>	<b>160</b>

RESPONSIBLE AGENCY: **FDOT**

Item Segment **TOTAL ALL Years ALL Phases:** **\$160**  
 Item Number: 411433      Item **TOTAL ALL Years ALL Phases ALL Segments:** **\$8,415**

MIAMI-DADE TRANSPORTATION PLANNING ORGANIZATION  
 TRANSPORTATION IMPROVEMENT PROGRAM  
 PRIMARY STATE HIGHWAYS AND INTERMODAL



**MISCELLANEOUS**

TPO Project No: **DT4114336**  
 LRTP Ref: 06-09  
 County: DIST/ST-WIDE  
 Roadway ID:  
 Lanes Exist:  
 Lanes Improved:  
 Lanes Added:  
 Project Length:  
 District: 6

Project Description: **DISTRICTWIDE DRAINAGE DESIGN AND PLANS REVIEW CONSULTANT**

Type of Work: **PRELIMINARY ENGINEERING**      SIS or Non-SIS: **No**

Extra Description:

PHASE :		Proposed Funding (in \$000s)							All Years
		Funding Source	<2025	2024 - 2025	2025 - 2026	2026 - 2027	2027 - 2028	2028 - 2029	
	DIH	0	0	0	0	5	5	0	10
	DS	0	0	0	0	50	100	0	150
<b>PRELIMINARY ENGINEERING</b>	<b>Total</b>	<b>0</b>	<b>0</b>	<b>0</b>	<b>0</b>	<b>55</b>	<b>105</b>	<b>0</b>	<b>160</b>

RESPONSIBLE AGENCY: **FDOT**

Item Segment **TOTAL ALL Years ALL Phases:** **\$160**  
 Item Number: **411433**      Item **TOTAL ALL Years ALL Phases ALL Segments:** **\$8,415**

TPO Project No: **DT4140521**  
 LRTP Ref: 06-09  
 County: DIST/ST-WIDE  
 Roadway ID:  
 Lanes Exist:  
 Lanes Improved:  
 Lanes Added:  
 Project Length:  
 District: 6

Project Description: **DISTRICTWIDE TRAFFIC OPERATIONS - STUDIES**

Type of Work: **TRANSPORTATION STATISTICS**      SIS or Non-SIS: **No**

Extra Description:

PHASE :		Proposed Funding (in \$000s)							All Years
		Funding Source	<2025	2024 - 2025	2025 - 2026	2026 - 2027	2027 - 2028	2028 - 2029	
		1,918	0	0	0	0	0	0	1,918
<b>PRELIMINARY ENGINEERING</b>	<b>Total</b>	<b>1,918</b>	<b>0</b>	<b>0</b>	<b>0</b>	<b>0</b>	<b>0</b>	<b>0</b>	<b>1,918</b>

RESPONSIBLE AGENCY: **FDOT**

Item Segment **TOTAL ALL Years ALL Phases:** **\$1,918**  
 Item Number: **414052**      Item **TOTAL ALL Years ALL Phases ALL Segments:** **\$7,016**

MIAMI-DADE TRANSPORTATION PLANNING ORGANIZATION  
 TRANSPORTATION IMPROVEMENT PROGRAM  
 PRIMARY STATE HIGHWAYS AND INTERMODAL



**MISCELLANEOUS**

TPO Project No: **DT4140522**  
 LRTP Ref: 06-09  
 County: DIST/ST-WIDE  
 Roadway ID:  
 Lanes Exist:  
 Lanes Improved:  
 Lanes Added:  
 Project Length:  
 District: 6

Project Description: **DISTRICTWIDE TRAFFIC OPERATIONS - SAFETY STUDIES CONSULTANT**

Type of Work: **TRANSPORTATION STATISTICS**      SIS or Non-SIS: **No**

Extra Description:

		Proposed Funding (in \$000s)							All Years
		<2025	2024 - 2025	2025 - 2026	2026 - 2027	2027 - 2028	2028 - 2029	>2029	
PHASE :	Funding Source								
		908	0	0	0	0	0	0	908
PRELIMINARY ENGINEERING	Total	908	0	0	0	0	0	0	908

RESPONSIBLE AGENCY: **FDOT**

Item Segment TOTAL ALL Years ALL Phases: **\$908**  
 Item Number: **414052**      Item TOTAL ALL Years ALL Phases ALL Segments: **\$7,016**

TPO Project No: **DT4140523**  
 LRTP Ref: 06-09  
 County: DIST/ST-WIDE  
 Roadway ID:  
 Lanes Exist:  
 Lanes Improved:  
 Lanes Added:  
 Project Length:  
 District: 6

Project Description: **DISTRICTWIDE TRAFFIC OPERATIONS - SAFETY STUDIES CONSULTANT**

Type of Work: **TRANSPORTATION STATISTICS**      SIS or Non-SIS: **No**

Extra Description:

		Proposed Funding (in \$000s)							All Years
		<2025	2024 - 2025	2025 - 2026	2026 - 2027	2027 - 2028	2028 - 2029	>2029	
PHASE :	Funding Source								
		1,437	0	0	0	0	0	0	1,437
PRELIMINARY ENGINEERING	Total	1,437	0	0	0	0	0	0	1,437

RESPONSIBLE AGENCY: **FDOT**

Item Segment TOTAL ALL Years ALL Phases: **\$1,437**  
 Item Number: **414052**      Item TOTAL ALL Years ALL Phases ALL Segments: **\$7,016**

MIAMI-DADE TRANSPORTATION PLANNING ORGANIZATION  
 TRANSPORTATION IMPROVEMENT PROGRAM  
 PRIMARY STATE HIGHWAYS AND INTERMODAL



**MISCELLANEOUS**

TPO Project No: **DT4140524**  
 LRTP Ref: 06-09  
 County: DIST/ST-WIDE  
 Roadway ID:  
 Lanes Exist:  
 Lanes Improved:  
 Lanes Added:  
 Project Length:  
 District: 6

Project Description: **DISTRICTWIDE TRAFFIC OPERATIONS - SAFETY STUDIES CONSULTANT**

Type of Work: **TRAFFIC OPS IMPROVEMENT** SIS or Non-SIS: **No**

Extra Description:

PHASE :		Proposed Funding (in \$000s)							
		Funding Source	<2025	2024 - 2025	2025 - 2026	2026 - 2027	2027 - 2028	2028 - 2029	>2029
	DDR	150	0	0	0	0	0	0	150
	DIH	85	5	0	0	0	0	0	90
	DS	1,053	300	0	0	0	0	0	1,353
<b>PRELIMINARY ENGINEERING</b>	<b>Total</b>	<b>1,288</b>	<b>305</b>	<b>0</b>	<b>0</b>	<b>0</b>	<b>0</b>	<b>0</b>	<b>1,593</b>

RESPONSIBLE AGENCY: FDOT

Item Segment TOTAL ALL Years ALL Phases: **\$1,593**

Item Number: 414052

Item TOTAL ALL Years ALL Phases ALL Segments: **\$7,016**

TPO Project No: **DT4140525**  
 LRTP Ref: 06-09  
 County: DIST/ST-WIDE  
 Roadway ID:  
 Lanes Exist:  
 Lanes Improved:  
 Lanes Added:  
 Project Length:  
 District: 6

Project Description: **DISTRICTWIDE TRAFFIC OPERATIONS - SAFETY STUDIES CONSULTANT**

Type of Work: **TRAFFIC OPS IMPROVEMENT** SIS or Non-SIS: **No**

Extra Description:

PHASE :		Proposed Funding (in \$000s)							
		Funding Source	<2025	2024 - 2025	2025 - 2026	2026 - 2027	2027 - 2028	2028 - 2029	>2029
	DIH	0	0	5	5	5	5	0	20
	DS	0	0	300	240	300	300	0	1,140
<b>PRELIMINARY ENGINEERING</b>	<b>Total</b>	<b>0</b>	<b>0</b>	<b>305</b>	<b>245</b>	<b>305</b>	<b>305</b>	<b>0</b>	<b>1,160</b>

RESPONSIBLE AGENCY: FDOT

Item Segment TOTAL ALL Years ALL Phases: **\$1,160**

Item Number: 414052

Item TOTAL ALL Years ALL Phases ALL Segments: **\$7,016**

MIAMI-DADE TRANSPORTATION PLANNING ORGANIZATION  
 TRANSPORTATION IMPROVEMENT PROGRAM  
 PRIMARY STATE HIGHWAYS AND INTERMODAL



**MISCELLANEOUS**

TPO Project No: **DT4147531**  
 LRTP Ref: 06-09  
 County: DIST/ST-WIDE  
 Roadway ID:  
 Lanes Exist:  
 Lanes Improved:  
 Lanes Added:  
 Project Length:  
 District: 6

Project Description: **DISTRICTWIDE TRAFFIC STUDIES - FIU**

Type of Work: **TRAFFIC ENGINEERING STUDY**      SIS or Non-SIS: **No**

Extra Description:

		Proposed Funding (in \$000s)							All Years
		<2025	2024 - 2025	2025 - 2026	2026 - 2027	2027 - 2028	2028 - 2029	>2029	
PHASE :	Funding Source								
		1,214	0	0	0	0	0	0	1,214
PRELIMINARY ENGINEERING	Total	1,214	0	0	0	0	0	0	1,214

RESPONSIBLE AGENCY: **FDOT**

Item Segment TOTAL ALL Years ALL Phases: **\$1,214**  
 Item Number: **414753**      Item TOTAL ALL Years ALL Phases ALL Segments: **\$5,321**

TPO Project No: **DT4147532**  
 LRTP Ref: 06-09  
 County: DIST/ST-WIDE  
 Roadway ID:  
 Lanes Exist:  
 Lanes Improved:  
 Lanes Added:  
 Project Length:  
 District: 6

Project Description: **FLORIDA INTERNATIONAL UNIVERSITY - SUNGUIDE TMC OPS SUPPORT**

Type of Work: **TRAFFIC ENGINEERING STUDY**      SIS or Non-SIS: **No**

Extra Description:

		Proposed Funding (in \$000s)							All Years
		<2025	2024 - 2025	2025 - 2026	2026 - 2027	2027 - 2028	2028 - 2029	>2029	
PHASE :	Funding Source								
		24	0	0	0	0	0	0	24
PRELIMINARY ENGINEERING	Total	24	0	0	0	0	0	0	24

RESPONSIBLE AGENCY: **FDOT**

Item Segment TOTAL ALL Years ALL Phases: **\$24**  
 Item Number: **414753**      Item TOTAL ALL Years ALL Phases ALL Segments: **\$5,321**

MIAMI-DADE TRANSPORTATION PLANNING ORGANIZATION  
 TRANSPORTATION IMPROVEMENT PROGRAM  
 PRIMARY STATE HIGHWAYS AND INTERMODAL



**MISCELLANEOUS**

TPO Project No: **DT4147533**  
 LRTP Ref: 06-09  
 County: DIST/ST-WIDE  
 Roadway ID:  
 Lanes Exist:  
 Lanes Improved:  
 Lanes Added:  
 Project Length:  
 District: 6

Project Description: **DISTRICTWIDE TRAFFIC STUDIES - FIU**

Type of Work: **TRAFFIC ENGINEERING STUDY**      SIS or Non-SIS: **No**

Extra Description:

		Proposed Funding (in \$000s)							
PHASE :	Funding Source	<2025	2024 - 2025	2025 - 2026	2026 - 2027	2027 - 2028	2028 - 2029	>2029	All Years
		2,002	0	0	0	0	0	0	2,002
<b>PRELIMINARY ENGINEERING</b>	<b>Total</b>	<b>2,002</b>	<b>0</b>	<b>0</b>	<b>0</b>	<b>0</b>	<b>0</b>	<b>0</b>	<b>2,002</b>

RESPONSIBLE AGENCY: **FDOT**

Item Segment **TOTAL ALL Years ALL Phases:** **\$2,002**

Item Number: **414753**

Item **TOTAL ALL Years ALL Phases ALL Segments:** **\$5,321**

TPO Project No: **DT4147534**  
 LRTP Ref: 06-09  
 County: DIST/ST-WIDE  
 Roadway ID:  
 Lanes Exist:  
 Lanes Improved:  
 Lanes Added:  
 Project Length:  
 District: 6

Project Description: **DISTRICTWIDE TRAFFIC STUDIES - FIU**

Type of Work: **TRAFFIC ENGINEERING STUDY**      SIS or Non-SIS: **No**

Extra Description:

		Proposed Funding (in \$000s)							
PHASE :	Funding Source	<2025	2024 - 2025	2025 - 2026	2026 - 2027	2027 - 2028	2028 - 2029	>2029	All Years
	DIH	118	5	5	0	0	0	0	128
	DS	1,893	0	10	0	0	0	0	1,903
	TOBD	50	0	0	0	0	0	0	50
<b>PRELIMINARY ENGINEERING</b>	<b>Total</b>	<b>2,061</b>	<b>5</b>	<b>15</b>	<b>0</b>	<b>0</b>	<b>0</b>	<b>0</b>	<b>2,081</b>

RESPONSIBLE AGENCY: **FDOT**

Item Segment **TOTAL ALL Years ALL Phases:** **\$2,081**

Item Number: **414753**

Item **TOTAL ALL Years ALL Phases ALL Segments:** **\$5,321**



MIAMI-DADE TRANSPORTATION PLANNING ORGANIZATION  
 TRANSPORTATION IMPROVEMENT PROGRAM  
 PRIMARY STATE HIGHWAYS AND INTERMODAL



**MISCELLANEOUS**

TPO Project No: **DT4164871**  
 LRTP Ref: 06-09  
 County: DIST/ST-WIDE  
 Roadway ID:  
 Lanes Exist:  
 Lanes Improved:  
 Lanes Added:  
 Project Length:  
 District: 6

Project Description: **DISTRICTWIDE ETDM CONSULTANT**

Type of Work: **PD&E/EMO STUDY**

SIS or Non-SIS: **No**

Extra Description:

		Proposed Funding (in \$000s)							
PHASE :	Funding Source	<2025	2024 - 2025	2025 - 2026	2026 - 2027	2027 - 2028	2028 - 2029	>2029	All Years
		3,902	0	0	0	0	0	0	3,902
<b>PROJECT DEVELOPMENT AND ENVIRONMENTAL</b>	<b>Total</b>	<b>3,902</b>	<b>0</b>	<b>0</b>	<b>0</b>	<b>0</b>	<b>0</b>	<b>0</b>	<b>3,902</b>

RESPONSIBLE AGENCY: **FDOT**

Item Segment **TOTAL ALL Years ALL Phases:** **\$3,902**

Item Number: **416487**

Item **TOTAL ALL Years ALL Phases ALL Segments:** **\$6,164**

TPO Project No: **DT4164873**  
 LRTP Ref: 06-09  
 County: DIST/ST-WIDE  
 Roadway ID:  
 Lanes Exist:  
 Lanes Improved:  
 Lanes Added:  
 Project Length:  
 District: 6

Project Description: **DISTRICTWIDE EFFICIENT TRANSPORTATION DECISION MAKING (ETDM) SERVICES**

Type of Work: **ETDM SCREENING**

SIS or Non-SIS: **No**

Extra Description:

		Proposed Funding (in \$000s)							
PHASE :	Funding Source	<2025	2024 - 2025	2025 - 2026	2026 - 2027	2027 - 2028	2028 - 2029	>2029	All Years
	DIH	12	10	10	0	0	0	0	32
	DS	750	300	150	0	0	0	0	1,200
<b>PROJECT DEVELOPMENT AND ENVIRONMENTAL</b>	<b>Total</b>	<b>762</b>	<b>310</b>	<b>160</b>	<b>0</b>	<b>0</b>	<b>0</b>	<b>0</b>	<b>1,232</b>

RESPONSIBLE AGENCY: **FDOT**

Item Segment **TOTAL ALL Years ALL Phases:** **\$1,232**

Item Number: **416487**

Item **TOTAL ALL Years ALL Phases ALL Segments:** **\$6,164**

MIAMI-DADE TRANSPORTATION PLANNING ORGANIZATION  
TRANSPORTATION IMPROVEMENT PROGRAM  
PRIMARY STATE HIGHWAYS AND INTERMODAL



**MISCELLANEOUS**

TPO Project No: **DT4164874**  
 LRTP Ref: 06-09  
 County: DIST/ST-WIDE  
 Roadway ID:  
 Lanes Exist:  
 Lanes Improved:  
 Lanes Added:  
 Project Length:  
 District: 6

Project Description: **DISTRICTWIDE EFFICIENT TRANSPORTATION DECISION MAKING (ETDM) SERVICES**

Type of Work: **ETDM SCREENING**      SIS or Non-SIS: **No**

Extra Description:

		Proposed Funding (in \$000s)							
PHASE :	Funding Source	<2025	2024 - 2025	2025 - 2026	2026 - 2027	2027 - 2028	2028 - 2029	>2029	All Years
	DDR	0	0	0	0	300	0	0	300
	DIH	0	0	10	10	10	10	0	40
	DS	0	0	150	240	0	300	0	690
<b>PROJECT DEVELOPMENT AND ENVIRONMENTAL</b>	<b>Total</b>	<b>0</b>	<b>0</b>	<b>160</b>	<b>250</b>	<b>310</b>	<b>310</b>	<b>0</b>	<b>1,030</b>

RESPONSIBLE AGENCY: FDOT

Item Segment TOTAL ALL Years ALL Phases: **\$1,030**  
 Item Number: 416487      Item TOTAL ALL Years ALL Phases ALL Segments: **\$6,164**

TPO Project No: **DT4177401**  
 LRTP Ref: 06-10  
 County: DIST/ST-WIDE  
 Roadway ID:  
 Lanes Exist:  
 Lanes Improved:  
 Lanes Added:  
 Project Length:  
 District: 6

Project Description: **ITS OPERATIONS CONSULTANTS / GRANTS**

Type of Work: **TRAFFIC MANAGEMENT CENTERS**      SIS or Non-SIS: **No**

Extra Description:

		Proposed Funding (in \$000s)							
PHASE :	Funding Source	<2025	2024 - 2025	2025 - 2026	2026 - 2027	2027 - 2028	2028 - 2029	>2029	All Years
		1,543	0	0	0	0	0	0	1,543
		8,314	0	0	0	0	0	0	8,314
<b>OPERATIONS</b>	<b>Total</b>	<b>9,857</b>	<b>0</b>	<b>0</b>	<b>0</b>	<b>0</b>	<b>0</b>	<b>0</b>	<b>9,857</b>

RESPONSIBLE AGENCY: FDOT

Item Segment TOTAL ALL Years ALL Phases: **\$9,857**  
 Item Number: 417740      Item TOTAL ALL Years ALL Phases ALL Segments: **\$21,096**

MIAMI-DADE TRANSPORTATION PLANNING ORGANIZATION  
TRANSPORTATION IMPROVEMENT PROGRAM  
PRIMARY STATE HIGHWAYS AND INTERMODAL



**MISCELLANEOUS**

TPO Project No: **DT4177402**  
 LRTP Ref: 06-10  
 County: MIAMI-DADE  
 Roadway ID:  
 Lanes Exist:  
 Lanes Improved:  
 Lanes Added:  
 Project Length: 17.260  
 District: 6

Project Description: **ITS EQUIPMENT REPLACEMENT - CONSULTANTS / GRANTS**

Type of Work: **ITS COMMUNICATION SYSTEM**      SIS or Non-SIS: **Yes**

Extra Description:

PHASE :		Proposed Funding (in \$000s)								
		Funding Source	<2025	2024 - 2025	2025 - 2026	2026 - 2027	2027 - 2028	2028 - 2029	>2029	All Years
			273	0	0	0	0	0	0	273
<b>DESIGN/BUILD</b>	<b>Total</b>		<b>273</b>	<b>0</b>	<b>0</b>	<b>0</b>	<b>0</b>	<b>0</b>	<b>0</b>	<b>273</b>
			2,348	0	0	0	0	0	0	2,348
<b>CAPITAL</b>	<b>Total</b>		<b>2,348</b>	<b>0</b>	<b>0</b>	<b>0</b>	<b>0</b>	<b>0</b>	<b>0</b>	<b>2,348</b>

RESPONSIBLE AGENCY: **FDOT**

Item Segment **TOTAL ALL Years ALL Phases:**      **\$2,621**  
 Item Number: **417740**      Item **TOTAL ALL Years ALL Phases ALL Segments:**      **\$21,096**

TPO Project No: **DT4177403**  
 LRTP Ref: 06-10  
 County: DIST/ST-WIDE  
 Roadway ID:  
 Lanes Exist:  
 Lanes Improved:  
 Lanes Added:  
 Project Length:  
 District: 6

Project Description: **ITS OPERATIONS HARDWARE / SOFTWARE AND REPLACEMENT EQUIPMENT**

Type of Work: **TRAFFIC MANAGEMENT CENTERS**      SIS or Non-SIS: **Yes**

Extra Description:

PHASE :		Proposed Funding (in \$000s)								
		Funding Source	<2025	2024 - 2025	2025 - 2026	2026 - 2027	2027 - 2028	2028 - 2029	>2029	All Years
			1,155	0	0	0	0	0	0	1,155
<b>CAPITAL</b>	<b>Total</b>		<b>1,155</b>	<b>0</b>	<b>0</b>	<b>0</b>	<b>0</b>	<b>0</b>	<b>0</b>	<b>1,155</b>

RESPONSIBLE AGENCY: **FDOT**

Item Segment **TOTAL ALL Years ALL Phases:**      **\$1,155**  
 Item Number: **417740**      Item **TOTAL ALL Years ALL Phases ALL Segments:**      **\$21,096**

MIAMI-DADE TRANSPORTATION PLANNING ORGANIZATION  
TRANSPORTATION IMPROVEMENT PROGRAM  
PRIMARY STATE HIGHWAYS AND INTERMODAL



**MISCELLANEOUS**

TPO Project No: **DT4177404**  
 LRTP Ref: 06-10  
 County: DIST/ST-WIDE  
 Roadway ID:  
 Lanes Exist:  
 Lanes Improved:  
 Lanes Added:  
 Project Length:  
 District: 6

Project Description: **DISTRICTWIDE ITS EQUIPMENT REPLACEMENT**

Type of Work: **OTHER ITS**

SIS or Non-SIS: **Yes**

Extra Description:

PHASE :		Proposed Funding (in \$000s)							All Years	
		Funding Source	<2025	2024 - 2025	2025 - 2026	2026 - 2027	2027 - 2028	2028 - 2029		>2029
			424	0	0	0	0	0	0	424
			7	0	0	0	0	0	0	7
<b>DESIGN/BUILD</b>	<b>Total</b>		<b>431</b>	<b>0</b>	<b>0</b>	<b>0</b>	<b>0</b>	<b>0</b>	<b>0</b>	<b>431</b>
			1,209	0	0	0	0	0	0	1,209
<b>CAPITAL</b>	<b>Total</b>		<b>1,209</b>	<b>0</b>	<b>0</b>	<b>0</b>	<b>0</b>	<b>0</b>	<b>0</b>	<b>1,209</b>

RESPONSIBLE AGENCY: **FDOT**

Item Segment **TOTAL ALL Years ALL Phases:** **\$1,640**  
 Item Number: 417740      Item **TOTAL ALL Years ALL Phases ALL Segments:** **\$21,096**

TPO Project No: **DT4177405**  
 LRTP Ref: 06-10  
 County: MIAMI-DADE  
 Roadway ID:  
 Lanes Exist:  
 Lanes Improved:  
 Lanes Added:  
 Project Length:  
 District: 6

Project Description: **ITS EQUIPMENT REPLACEMENT - CONSULTANTS / GRANTS**

Type of Work: **ITS COMMUNICATION SYSTEM**

SIS or Non-SIS: **Yes**

Extra Description:

PHASE :		Proposed Funding (in \$000s)							All Years	
		Funding Source	<2025	2024 - 2025	2025 - 2026	2026 - 2027	2027 - 2028	2028 - 2029		>2029
			79	0	0	0	0	0	0	79
<b>CONSTRUCTION</b>	<b>Total</b>		<b>79</b>	<b>0</b>	<b>0</b>	<b>0</b>	<b>0</b>	<b>0</b>	<b>0</b>	<b>79</b>
			748	0	0	0	0	0	0	748
<b>CAPITAL</b>	<b>Total</b>		<b>748</b>	<b>0</b>	<b>0</b>	<b>0</b>	<b>0</b>	<b>0</b>	<b>0</b>	<b>748</b>

RESPONSIBLE AGENCY: **FDOT**

Item Segment **TOTAL ALL Years ALL Phases:** **\$827**  
 Item Number: 417740      Item **TOTAL ALL Years ALL Phases ALL Segments:** **\$21,096**

MIAMI-DADE TRANSPORTATION PLANNING ORGANIZATION  
TRANSPORTATION IMPROVEMENT PROGRAM  
PRIMARY STATE HIGHWAYS AND INTERMODAL



**MISCELLANEOUS**

TPO Project No: **DT4177406**  
 LRTP Ref: 06-10  
 County: MIAMI-DADE  
 Roadway ID:  
 Lanes Exist:  
 Lanes Improved:  
 Lanes Added:  
 Project Length:  
 District: 6

Project Description: **ITS EQUIPMENT REPLACEMENT - CONSULTANTS / GRANTS**

Type of Work: **ITS COMMUNICATION SYSTEM**      SIS or Non-SIS: **Yes**

Extra Description:

		Proposed Funding (in \$000s)							
PHASE :	Funding Source	<2025	2024 - 2025	2025 - 2026	2026 - 2027	2027 - 2028	2028 - 2029	>2029	All Years
	Total	0	0	0	0	0	0	0	0
<b>PRELIMINARY ENGINEERING</b>	<b>Total</b>	<b>0</b>	<b>0</b>	<b>0</b>	<b>0</b>	<b>0</b>	<b>0</b>	<b>0</b>	<b>0</b>
	Total	114	0	0	0	0	0	0	114
<b>DESIGN/BUILD</b>	<b>Total</b>	<b>114</b>	<b>0</b>	<b>0</b>	<b>0</b>	<b>0</b>	<b>0</b>	<b>0</b>	<b>114</b>
	Total	978	0	0	0	0	0	0	978
<b>CAPITAL</b>	<b>Total</b>	<b>978</b>	<b>0</b>	<b>0</b>	<b>0</b>	<b>0</b>	<b>0</b>	<b>0</b>	<b>978</b>

RESPONSIBLE AGENCY: **FDOT**

Item Segment **TOTAL ALL Years ALL Phases:**      **\$1,092**  
 Item Number: 417740      Item **TOTAL ALL Years ALL Phases ALL Segments:**      **\$21,096**

TPO Project No: **DT4177407**  
 LRTP Ref: 06-10  
 County: MIAMI-DADE  
 Roadway ID:  
 Lanes Exist:  
 Lanes Improved:  
 Lanes Added:  
 Project Length:  
 District: 6

Project Description: **ITS EQUIPMENT REPLACEMENT - CONSULTANTS / GRANTS**

Type of Work: **ITS COMMUNICATION SYSTEM**      SIS or Non-SIS: **Yes**

Extra Description:

		Proposed Funding (in \$000s)							
PHASE :	Funding Source	<2025	2024 - 2025	2025 - 2026	2026 - 2027	2027 - 2028	2028 - 2029	>2029	All Years
	Total	2	0	0	0	0	0	0	2
<b>PRELIMINARY ENGINEERING</b>	<b>Total</b>	<b>2</b>	<b>0</b>	<b>0</b>	<b>0</b>	<b>0</b>	<b>0</b>	<b>0</b>	<b>2</b>
	Total	7	0	0	0	0	0	0	7
<b>DESIGN/BUILD</b>	<b>Total</b>	<b>90</b>	<b>0</b>	<b>0</b>	<b>0</b>	<b>0</b>	<b>0</b>	<b>0</b>	<b>90</b>

MIAMI-DADE TRANSPORTATION PLANNING ORGANIZATION  
 TRANSPORTATION IMPROVEMENT PROGRAM  
 PRIMARY STATE HIGHWAYS AND INTERMODAL



**MISCELLANEOUS**

TPO Project No: **DT4177407**  
 LRTP Ref: 06-10  
 County: MIAMI-DADE  
 Roadway ID:  
 Lanes Exist:  
 Lanes Improved:  
 Lanes Added:  
 Project Length:  
 District: 6

Project Description: **ITS EQUIPMENT REPLACEMENT - CONSULTANTS / GRANTS**

Type of Work: **ITS COMMUNICATION SYSTEM**      SIS or Non-SIS: **Yes**

Extra Description:

PHASE :		Proposed Funding (in \$000s)							All Years
		Funding Source	<2025	2024 - 2025	2025 - 2026	2026 - 2027	2027 - 2028	2028 - 2029	
	Total	470	0	0	0	0	0	0	470
<b>CAPITAL</b>	<b>Total</b>	<b>470</b>	<b>0</b>	<b>0</b>	<b>0</b>	<b>0</b>	<b>0</b>	<b>0</b>	<b>470</b>

RESPONSIBLE AGENCY: **FDOT**

Item Segment **TOTAL ALL Years ALL Phases:** **\$562**  
 Item Number: **417740**      Item **TOTAL ALL Years ALL Phases ALL Segments:** **\$21,096**

TPO Project No: **DT4177408**  
 LRTP Ref: 06-10  
 County: MIAMI-DADE  
 Roadway ID:  
 Lanes Exist:  
 Lanes Improved:  
 Lanes Added:  
 Project Length:  
 District: 6

Project Description: **ITS EQUIPMENT REPLACEMENT - CONSULTANTS / GRANTS**

Type of Work: **ITS COMMUNICATION SYSTEM**      SIS or Non-SIS: **Yes**

Extra Description:

PHASE :		Proposed Funding (in \$000s)							All Years
		Funding Source	<2025	2024 - 2025	2025 - 2026	2026 - 2027	2027 - 2028	2028 - 2029	
	Total	124	0	0	0	0	0	0	124
<b>DESIGN/BUILD</b>	<b>Total</b>	<b>124</b>	<b>0</b>	<b>0</b>	<b>0</b>	<b>0</b>	<b>0</b>	<b>0</b>	<b>124</b>
	Total	989	0	0	0	0	0	0	989
<b>CAPITAL</b>	<b>Total</b>	<b>989</b>	<b>0</b>	<b>0</b>	<b>0</b>	<b>0</b>	<b>0</b>	<b>0</b>	<b>989</b>

RESPONSIBLE AGENCY: **FDOT**

Item Segment **TOTAL ALL Years ALL Phases:** **\$1,113**  
 Item Number: **417740**      Item **TOTAL ALL Years ALL Phases ALL Segments:** **\$21,096**

MIAMI-DADE TRANSPORTATION PLANNING ORGANIZATION  
TRANSPORTATION IMPROVEMENT PROGRAM  
PRIMARY STATE HIGHWAYS AND INTERMODAL



**MISCELLANEOUS**

TPO Project No: **DT4177409**  
 LRTP Ref: 06-10  
 County: MIAMI-DADE  
 Roadway ID:  
 Lanes Exist:  
 Lanes Improved:  
 Lanes Added:  
 Project Length:  
 District: 6

Project Description: **ITS EQUIPMENT REPLACEMENT - CONSULTANTS / GRANTS**

Type of Work: **ITS COMMUNICATION SYSTEM**      SIS or Non-SIS: **Yes**

Extra Description:

PHASE :		Proposed Funding (in \$000s)								
		Funding Source	<2025	2024 - 2025	2025 - 2026	2026 - 2027	2027 - 2028	2028 - 2029	>2029	All Years
PRELIMINARY ENGINEERING		Total	0	0	0	0	0	0	0	0
DESIGN/BUILD		Total	251	0	0	0	0	0	0	251
CAPITAL		Total	1,978	0	0	0	0	0	0	1,978

RESPONSIBLE AGENCY: FDOT

Item Segment TOTAL ALL Years ALL Phases: **\$2,229**  
 Item Number: 417740      Item TOTAL ALL Years ALL Phases ALL Segments: **\$21,096**

TPO Project No: **DT4180641**  
 LRTP Ref: 06-10  
 County: DIST/ST-WIDE  
 Roadway ID:  
 Lanes Exist:  
 Lanes Improved:  
 Lanes Added:  
 Project Length:  
 District: 6

Project Description: **DISTRICTWIDE (ADA) COMPLIANCE CONSULTANT**

Type of Work: **SIDEWALK**      SIS or Non-SIS: **No**

Extra Description:

PHASE :		Proposed Funding (in \$000s)								
		Funding Source	<2025	2024 - 2025	2025 - 2026	2026 - 2027	2027 - 2028	2028 - 2029	>2029	All Years
PRELIMINARY ENGINEERING		Total	4,773	0	0	0	0	0	0	4,773

RESPONSIBLE AGENCY: FDOT

Item Segment TOTAL ALL Years ALL Phases: **\$4,773**  
 Item Number: 418064      Item TOTAL ALL Years ALL Phases ALL Segments: **\$6,293**

MIAMI-DADE TRANSPORTATION PLANNING ORGANIZATION  
 TRANSPORTATION IMPROVEMENT PROGRAM  
 PRIMARY STATE HIGHWAYS AND INTERMODAL



**MISCELLANEOUS**

TPO Project No: **DT4180642**  
 LRTP Ref: 06-10  
 County: DIST/ST-WIDE  
 Roadway ID:  
 Lanes Exist:  
 Lanes Improved:  
 Lanes Added:  
 Project Length:  
 District: 6

Project Description: **DISTRICTWIDE (ADA) COMPLIANCE CONSULTANT**

Type of Work: **PRELIMINARY ENGINEERING**      SIS or Non-SIS: **No**

Extra Description:

PHASE :		Proposed Funding (in \$000s)							All Years
		Funding Source	<2025	2024 - 2025	2025 - 2026	2026 - 2027	2027 - 2028	2028 - 2029	
	DIH	10	10	10	10	10	0	0	50
	DS	125	250	250	200	250	0	0	1,075
<b>PRELIMINARY ENGINEERING</b>	<b>Total</b>	<b>135</b>	<b>260</b>	<b>260</b>	<b>210</b>	<b>260</b>	<b>0</b>	<b>0</b>	<b>1,125</b>

RESPONSIBLE AGENCY: **FDOT**

Item Segment **TOTAL ALL Years ALL Phases:** **\$1,125**  
 Item Number: **418064**      Item **TOTAL ALL Years ALL Phases ALL Segments:** **\$6,293**

TPO Project No: **DT4180643**  
 LRTP Ref: 06-09  
 County: DIST/ST-WIDE  
 Roadway ID:  
 Lanes Exist:  
 Lanes Improved:  
 Lanes Added:  
 Project Length:  
 District: 6

Project Description: **DISTRICTWIDE (ADA) COMPLIANCE CONSULTANT**

Type of Work: **PRELIMINARY ENGINEERING**      SIS or Non-SIS: **No**

Extra Description:

PHASE :		Proposed Funding (in \$000s)							All Years
		Funding Source	<2025	2024 - 2025	2025 - 2026	2026 - 2027	2027 - 2028	2028 - 2029	
	DIH	0	0	0	0	10	10	0	20
	DS	0	0	0	0	125	250	0	375
<b>PRELIMINARY ENGINEERING</b>	<b>Total</b>	<b>0</b>	<b>0</b>	<b>0</b>	<b>0</b>	<b>135</b>	<b>260</b>	<b>0</b>	<b>395</b>

RESPONSIBLE AGENCY: **FDOT**

Item Segment **TOTAL ALL Years ALL Phases:** **\$395**  
 Item Number: **418064**      Item **TOTAL ALL Years ALL Phases ALL Segments:** **\$6,293**



MIAMI-DADE TRANSPORTATION PLANNING ORGANIZATION  
 TRANSPORTATION IMPROVEMENT PROGRAM  
 PRIMARY STATE HIGHWAYS AND INTERMODAL



**MISCELLANEOUS**

TPO Project No: **DT4251441**  
 LRTP Ref: 06-10  
 County: DIST/ST-WIDE  
 Roadway ID:  
 Lanes Exist:  
 Lanes Improved:  
 Lanes Added:  
 Project Length:  
 District: 6

Project Description: **DISTRICTWIDE GENERAL CONSULTANT FOR PLANS REVIEW & DESIGN SERVICES**

Type of Work: **PRELIMINARY ENGINEERING**      SIS or Non-SIS: **No**  
 Extra Description:

		Proposed Funding (in \$000s)							All Years
		<2025	2024 - 2025	2025 - 2026	2026 - 2027	2027 - 2028	2028 - 2029	>2029	
PHASE :	Funding Source								
		6,328	0	0	0	0	0	0	6,328
	<b>PRELIMINARY ENGINEERING</b>	<b>6,328</b>	<b>0</b>	<b>0</b>	<b>0</b>	<b>0</b>	<b>0</b>	<b>0</b>	<b>6,328</b>
	<b>Total</b>	<b>6,328</b>	<b>0</b>	<b>0</b>	<b>0</b>	<b>0</b>	<b>0</b>	<b>0</b>	<b>6,328</b>

RESPONSIBLE AGENCY: **FDOT**

Item Segment **TOTAL ALL Years ALL Phases:**      **\$6,328**

Item Number: **425144**      Item **TOTAL ALL Years ALL Phases ALL Segments:**      **\$106,258**

TPO Project No: **DT4251442**  
 LRTP Ref: 06-10  
 County: DIST/ST-WIDE  
 Roadway ID:  
 Lanes Exist:  
 Lanes Improved:  
 Lanes Added:  
 Project Length:  
 District: 6

Project Description: **DISTRICTWIDE GENERAL CONSULTANT ENGINEERING SERVICES CONTRACT #1**

Type of Work: **PRELIMINARY ENGINEERING**      SIS or Non-SIS: **No**  
 Extra Description:

		Proposed Funding (in \$000s)							All Years
		<2025	2024 - 2025	2025 - 2026	2026 - 2027	2027 - 2028	2028 - 2029	>2029	
PHASE :	Funding Source								
		19,826	0	0	0	0	0	0	19,826
	<b>PRELIMINARY ENGINEERING</b>	<b>19,826</b>	<b>0</b>	<b>0</b>	<b>0</b>	<b>0</b>	<b>0</b>	<b>0</b>	<b>19,826</b>
		137	0	0	0	0	0	0	137
	<b>CONSTRUCTION</b>	<b>137</b>	<b>0</b>	<b>0</b>	<b>0</b>	<b>0</b>	<b>0</b>	<b>0</b>	<b>137</b>
	<b>Total</b>	<b>137</b>	<b>0</b>	<b>0</b>	<b>0</b>	<b>0</b>	<b>0</b>	<b>0</b>	<b>137</b>

RESPONSIBLE AGENCY: **FDOT**

Item Segment **TOTAL ALL Years ALL Phases:**      **\$19,963**

Item Number: **425144**      Item **TOTAL ALL Years ALL Phases ALL Segments:**      **\$106,258**

MIAMI-DADE TRANSPORTATION PLANNING ORGANIZATION  
 TRANSPORTATION IMPROVEMENT PROGRAM  
 PRIMARY STATE HIGHWAYS AND INTERMODAL



**MISCELLANEOUS**

TPO Project No: **DT4251443**  
 LRTP Ref: 06-10  
 County: DIST/ST-WIDE  
 Roadway ID:  
 Lanes Exist:  
 Lanes Improved:  
 Lanes Added:  
 Project Length:  
 District: 6

Project Description: **DISTRICTWIDE GENERAL CONSULTANT  
 ENGINEERING SERVICES CONTRACT #2**

Type of Work: **PRELIMINARY ENGINEERING**      SIS or Non-SIS: **No**

Extra Description:

PHASE :		Proposed Funding (in \$000s)								
		Funding Source	<2025	2024 - 2025	2025 - 2026	2026 - 2027	2027 - 2028	2028 - 2029	>2029	All Years
			11,120	0	0	0	0	0	0	11,120
<b>PRELIMINARY ENGINEERING</b>	<b>Total</b>		<b>11,120</b>	<b>0</b>	<b>0</b>	<b>0</b>	<b>0</b>	<b>0</b>	<b>0</b>	<b>11,120</b>
			477	0	0	0	0	0	0	477
<b>CONSTRUCTION</b>	<b>Total</b>		<b>477</b>	<b>0</b>	<b>0</b>	<b>0</b>	<b>0</b>	<b>0</b>	<b>0</b>	<b>477</b>

RESPONSIBLE AGENCY: **FDOT**

Item Segment **TOTAL ALL Years ALL Phases:**      **\$11,597**  
 Item Number: **425144**      Item **TOTAL ALL Years ALL Phases ALL Segments:**      **\$106,258**

TPO Project No: **DT4251444**  
 LRTP Ref: 06-10  
 County: DIST/ST-WIDE  
 Roadway ID:  
 Lanes Exist:  
 Lanes Improved:  
 Lanes Added:  
 Project Length:  
 District: 6

Project Description: **DISTRICTWIDE GENERAL CONSULTANT  
 ENGINEERING SERVICES CONTRACT #1**

Type of Work: **PRELIMINARY ENGINEERING**      SIS or Non-SIS: **No**

Extra Description:

PHASE :		Proposed Funding (in \$000s)								
		Funding Source	<2025	2024 - 2025	2025 - 2026	2026 - 2027	2027 - 2028	2028 - 2029	>2029	All Years
		DDR	673	4,200	0	0	0	0	0	4,873
		DIH	40	15	0	0	0	0	0	55
		DS	16,203	0	0	0	0	0	0	16,203
<b>PRELIMINARY ENGINEERING</b>	<b>Total</b>		<b>16,916</b>	<b>4,215</b>	<b>0</b>	<b>0</b>	<b>0</b>	<b>0</b>	<b>0</b>	<b>21,131</b>
		DS	39	0	0	0	0	0	0	39
<b>CONSTRUCTION</b>	<b>Total</b>		<b>39</b>	<b>0</b>	<b>0</b>	<b>0</b>	<b>0</b>	<b>0</b>	<b>0</b>	<b>39</b>

RESPONSIBLE AGENCY: **FDOT**

Item Segment **TOTAL ALL Years ALL Phases:**      **\$21,170**  
 Item Number: **425144**      Item **TOTAL ALL Years ALL Phases ALL Segments:**      **\$106,258**

MIAMI-DADE TRANSPORTATION PLANNING ORGANIZATION  
TRANSPORTATION IMPROVEMENT PROGRAM  
PRIMARY STATE HIGHWAYS AND INTERMODAL



**MISCELLANEOUS**

TPO Project No: **DT4251445**  
 LRTP Ref: 06-10  
 County: DIST/ST-WIDE  
 Roadway ID:  
 Lanes Exist:  
 Lanes Improved:  
 Lanes Added:  
 Project Length:  
 District: 6

Project Description: **DISTRICTWIDE GENERAL CONSULTANT  
ENGINEERING SERVICES CONTRACT #2**

Type of Work: **PRELIMINARY ENGINEERING**      SIS or Non-SIS: **No**

Extra Description:

PHASE :		Proposed Funding (in \$000s)							All Years
		Funding Source	<2025	2024 - 2025	2025 - 2026	2026 - 2027	2027 - 2028	2028 - 2029	
	DDR	1,127	4,500	0	0	0	0	0	5,627
	DIH	40	15	0	0	0	0	0	55
	DS	15,373	0	0	0	0	0	0	15,373
<b>PRELIMINARY ENGINEERING</b>	<b>Total</b>	<b>16,540</b>	<b>4,515</b>	<b>0</b>	<b>0</b>	<b>0</b>	<b>0</b>	<b>0</b>	<b>21,055</b>
	DS	14	0	0	0	0	0	0	14
<b>CONSTRUCTION</b>	<b>Total</b>	<b>14</b>	<b>0</b>	<b>0</b>	<b>0</b>	<b>0</b>	<b>0</b>	<b>0</b>	<b>14</b>

RESPONSIBLE AGENCY: FDOT

Item Segment TOTAL ALL Years ALL Phases: **\$21,069**  
 Item Number: 425144      Item TOTAL ALL Years ALL Phases ALL Segments: **\$106,258**

TPO Project No: **DT4251446**  
 LRTP Ref: 06-10  
 County: DIST/ST-WIDE  
 Roadway ID:  
 Lanes Exist:  
 Lanes Improved:  
 Lanes Added:  
 Project Length:  
 District: 6

Project Description: **DISTRICTWIDE GENERAL CONSULTANT  
ENGINEERING SERVICES CONTRACT #1**

Type of Work: **PRELIMINARY ENGINEERING**      SIS or Non-SIS: **No**

Extra Description:

PHASE :		Proposed Funding (in \$000s)							All Years
		Funding Source	<2025	2024 - 2025	2025 - 2026	2026 - 2027	2027 - 2028	2028 - 2029	
	DDR	0	1,300	3,243	328	3,243	3,000	0	11,114
	DIH	0	5	5	5	5	5	0	25
	DS	0	0	0	2,267	0	0	0	2,267
<b>PRELIMINARY ENGINEERING</b>	<b>Total</b>	<b>0</b>	<b>1,305</b>	<b>3,248</b>	<b>2,600</b>	<b>3,248</b>	<b>3,005</b>	<b>0</b>	<b>13,406</b>

RESPONSIBLE AGENCY: FDOT

Item Segment TOTAL ALL Years ALL Phases: **\$13,406**  
 Item Number: 425144      Item TOTAL ALL Years ALL Phases ALL Segments: **\$106,258**

MIAMI-DADE TRANSPORTATION PLANNING ORGANIZATION  
 TRANSPORTATION IMPROVEMENT PROGRAM  
 PRIMARY STATE HIGHWAYS AND INTERMODAL



**MISCELLANEOUS**

TPO Project No: **DT4251447**  
 LRTP Ref: 06-10  
 County: DIST/ST-WIDE  
 Roadway ID:  
 Lanes Exist:  
 Lanes Improved:  
 Lanes Added:  
 Project Length:  
 District: 6

Project Description: **DISTRICTWIDE GENERAL CONSULTANT ENGINEERING SERVICES CONTRACT #2**

Type of Work: **PRELIMINARY ENGINEERING**      SIS or Non-SIS: **No**

Extra Description:

		Proposed Funding (in \$000s)							
PHASE :	Funding Source	<2025	2024 - 2025	2025 - 2026	2026 - 2027	2027 - 2028	2028 - 2029	>2029	All Years
	DDR	0	1,300	3,000	0	3,000	3,000	0	10,300
	DIH	0	5	5	5	5	5	0	25
	DS	0	0	0	2,400	0	0	0	2,400
<b>PRELIMINARY ENGINEERING</b>	<b>Total</b>	<b>0</b>	<b>1,305</b>	<b>3,005</b>	<b>2,405</b>	<b>3,005</b>	<b>3,005</b>	<b>0</b>	<b>12,725</b>

RESPONSIBLE AGENCY: **FDOT**

Item Segment **TOTAL ALL Years ALL Phases:** **\$12,725**  
 Item Number: **425144**      Item **TOTAL ALL Years ALL Phases ALL Segments:** **\$106,258**

TPO Project No: **DT4254021**  
 LRTP Ref: 06-10  
 County: DIST/ST-WIDE  
 Roadway ID:  
 Lanes Exist:  
 Lanes Improved:  
 Lanes Added:  
 Project Length:  
 District: 6

Project Description: **DISTRICTWIDE LANDSCAPE DESIGN CONSULTANT**

Type of Work: **LANDSCAPING**      SIS or Non-SIS: **No**

Extra Description:

		Proposed Funding (in \$000s)							
PHASE :	Funding Source	<2025	2024 - 2025	2025 - 2026	2026 - 2027	2027 - 2028	2028 - 2029	>2029	All Years
		4,943	0	0	0	0	0	0	4,943
<b>PRELIMINARY ENGINEERING</b>	<b>Total</b>	<b>4,943</b>	<b>0</b>	<b>0</b>	<b>0</b>	<b>0</b>	<b>0</b>	<b>0</b>	<b>4,943</b>
		41	0	0	0	0	0	0	41
<b>MAINTENANCE</b>	<b>Total</b>	<b>41</b>	<b>0</b>	<b>0</b>	<b>0</b>	<b>0</b>	<b>0</b>	<b>0</b>	<b>41</b>

RESPONSIBLE AGENCY: **FDOT**

Item Segment **TOTAL ALL Years ALL Phases:** **\$4,984**  
 Item Number: **425402**      Item **TOTAL ALL Years ALL Phases ALL Segments:** **\$9,694**

MIAMI-DADE TRANSPORTATION PLANNING ORGANIZATION  
TRANSPORTATION IMPROVEMENT PROGRAM  
PRIMARY STATE HIGHWAYS AND INTERMODAL



**MISCELLANEOUS**

TPO Project No: **DT4254022**  
 LRTP Ref: 06-10  
 County: DIST/ST-WIDE  
 Roadway ID:  
 Lanes Exist:  
 Lanes Improved:  
 Lanes Added:  
 Project Length:  
 District: 6

Project Description: **DISTRICTWIDE LANDSCAPE DESIGN CONSULTANT**

Type of Work: **LANDSCAPING**      SIS or Non-SIS: **No**

Extra Description:

PHASE :	Funding Source	Proposed Funding (in \$000s)							All Years
		<2025	2024 - 2025	2025 - 2026	2026 - 2027	2027 - 2028	2028 - 2029	>2029	
	DIH	63	20	0	0	0	0	0	83
	DS	753	100	0	0	0	0	0	853
<b>PRELIMINARY ENGINEERING</b>	<b>Total</b>	<b>816</b>	<b>120</b>	<b>0</b>	<b>0</b>	<b>0</b>	<b>0</b>	<b>0</b>	<b>936</b>

RESPONSIBLE AGENCY: FDOT

Item Segment TOTAL ALL Years ALL Phases: **\$936**  
 Item Number: 425402      Item TOTAL ALL Years ALL Phases ALL Segments: **\$9,694**

TPO Project No: **DT4254023**  
 LRTP Ref: 06-10  
 County: DIST/ST-WIDE  
 Roadway ID:  
 Lanes Exist:  
 Lanes Improved:  
 Lanes Added:  
 Project Length:  
 District: 6

Project Description: **DISTRICTWIDE LANDSCAPE DESIGN CONSULTANT**

Type of Work: **LANDSCAPING**      SIS or Non-SIS: **No**

Extra Description:

PHASE :	Funding Source	Proposed Funding (in \$000s)							All Years
		<2025	2024 - 2025	2025 - 2026	2026 - 2027	2027 - 2028	2028 - 2029	>2029	
	DIH	49	20	0	0	0	0	0	69
	DS	785	100	0	0	0	0	0	885
<b>PRELIMINARY ENGINEERING</b>	<b>Total</b>	<b>834</b>	<b>120</b>	<b>0</b>	<b>0</b>	<b>0</b>	<b>0</b>	<b>0</b>	<b>954</b>

RESPONSIBLE AGENCY: FDOT

Item Segment TOTAL ALL Years ALL Phases: **\$954**  
 Item Number: 425402      Item TOTAL ALL Years ALL Phases ALL Segments: **\$9,694**

MIAMI-DADE TRANSPORTATION PLANNING ORGANIZATION  
 TRANSPORTATION IMPROVEMENT PROGRAM  
 PRIMARY STATE HIGHWAYS AND INTERMODAL



**MISCELLANEOUS**

TPO Project No: **DT4254024**  
 LRTP Ref: 06-10  
 County: DIST/ST-WIDE  
 Roadway ID:  
 Lanes Exist:  
 Lanes Improved:  
 Lanes Added:  
 Project Length:  
 District: 6

Project Description: **DISTRICTWIDE LANDSCAPE DESIGN CONSULTANT**

Type of Work: **LANDSCAPING**      SIS or Non-SIS: **No**  
 Extra Description:

PHASE :		Proposed Funding (in \$000s)							All Years
		Funding Source	<2025	2024 - 2025	2025 - 2026	2026 - 2027	2027 - 2028	2028 - 2029	
	DIH	20	20	20	20	10	0	0	90
	DS	100	150	260	120	100	0	0	730
<b>PRELIMINARY ENGINEERING</b>	<b>Total</b>	<b>120</b>	<b>170</b>	<b>280</b>	<b>140</b>	<b>110</b>	<b>0</b>	<b>0</b>	<b>820</b>

RESPONSIBLE AGENCY: **FDOT**

Item Segment **TOTAL ALL Years ALL Phases:** **\$820**  
 Item Number: **425402**      Item **TOTAL ALL Years ALL Phases ALL Segments:** **\$9,694**

TPO Project No: **DT4254025**  
 LRTP Ref: 06-10  
 County: DIST/ST-WIDE  
 Roadway ID:  
 Lanes Exist:  
 Lanes Improved:  
 Lanes Added:  
 Project Length:  
 District: 6

Project Description: **DISTRICTWIDE LANDSCAPE DESIGN CONSULTANT**

Type of Work: **LANDSCAPING**      SIS or Non-SIS: **No**  
 Extra Description:

PHASE :		Proposed Funding (in \$000s)							All Years
		Funding Source	<2025	2024 - 2025	2025 - 2026	2026 - 2027	2027 - 2028	2028 - 2029	
	DIH	20	20	20	20	10	0	0	90
	DS	100	150	260	120	100	0	0	730
<b>PRELIMINARY ENGINEERING</b>	<b>Total</b>	<b>120</b>	<b>170</b>	<b>280</b>	<b>140</b>	<b>110</b>	<b>0</b>	<b>0</b>	<b>820</b>

RESPONSIBLE AGENCY: **FDOT**

Item Segment **TOTAL ALL Years ALL Phases:** **\$820**  
 Item Number: **425402**      Item **TOTAL ALL Years ALL Phases ALL Segments:** **\$9,694**

MIAMI-DADE TRANSPORTATION PLANNING ORGANIZATION  
TRANSPORTATION IMPROVEMENT PROGRAM  
PRIMARY STATE HIGHWAYS AND INTERMODAL



**MISCELLANEOUS**

TPO Project No: **DT4254026**  
 LRTP Ref:  
 County: DIST/ST-WIDE  
 Roadway ID:  
 Lanes Exist:  
 Lanes Improved:  
 Lanes Added:  
 Project Length:  
 District: 6

Project Description: **DISTRICTWIDE LANDSCAPE DESIGN CONSULTANT**

Type of Work: **LANDSCAPING**      SIS or Non-SIS: **No**  
 Extra Description:

PHASE :		Proposed Funding (in \$000s)							All Years
		<2025	2024 - 2025	2025 - 2026	2026 - 2027	2027 - 2028	2028 - 2029	>2029	
	DIH	0	0	0	0	20	20	0	40
	DS	0	0	0	0	200	350	0	550
<b>PRELIMINARY ENGINEERING</b>	<b>Total</b>	<b>0</b>	<b>0</b>	<b>0</b>	<b>0</b>	<b>220</b>	<b>370</b>	<b>0</b>	<b>590</b>

RESPONSIBLE AGENCY: **FDOT**

Item Segment **TOTAL ALL Years ALL Phases:** **\$590**  
 Item Number: **425402**      Item **TOTAL ALL Years ALL Phases ALL Segments:** **\$9,694**

TPO Project No: **DT4254027**  
 LRTP Ref:  
 County: DIST/ST-WIDE  
 Roadway ID:  
 Lanes Exist:  
 Lanes Improved:  
 Lanes Added:  
 Project Length:  
 District: 6

Project Description: **DISTRICTWIDE LANDSCAPE DESIGN CONSULTANT**

Type of Work: **LANDSCAPING**      SIS or Non-SIS: **No**  
 Extra Description:

PHASE :		Proposed Funding (in \$000s)							All Years
		<2025	2024 - 2025	2025 - 2026	2026 - 2027	2027 - 2028	2028 - 2029	>2029	
	DIH	0	0	0	0	20	20	0	40
	DS	0	0	0	0	200	350	0	550
<b>PRELIMINARY ENGINEERING</b>	<b>Total</b>	<b>0</b>	<b>0</b>	<b>0</b>	<b>0</b>	<b>220</b>	<b>370</b>	<b>0</b>	<b>590</b>

RESPONSIBLE AGENCY: **FDOT**

Item Segment **TOTAL ALL Years ALL Phases:** **\$590**  
 Item Number: **425402**      Item **TOTAL ALL Years ALL Phases ALL Segments:** **\$9,694**

MIAMI-DADE TRANSPORTATION PLANNING ORGANIZATION  
 TRANSPORTATION IMPROVEMENT PROGRAM  
 PRIMARY STATE HIGHWAYS AND INTERMODAL



**MISCELLANEOUS**

TPO Project No: **DT4318681**  
 LRTP Ref: 06-09  
 County: DIST/ST-WIDE  
 Roadway ID:  
 Lanes Exist:  
 Lanes Improved:  
 Lanes Added:  
 Project Length:  
 District: 6

Project Description: **DISTRICTWIDE PUBLIC INFORMATION SERVICES ON DIST 6 CONSTRUCTION PROJECTS**

Type of Work: **PUBLIC INFORMATION/EDUCATION**      SIS or Non-SIS: **No**  
 Extra Description:

		Proposed Funding (in \$000s)							All Years
		<2025	2024 - 2025	2025 - 2026	2026 - 2027	2027 - 2028	2028 - 2029	>2029	
PHASE :	Funding Source								
		3,457	0	0	0	0	0	0	3,457
CONSTRUCTION	Total	3,457	0	0	0	0	0	0	3,457

RESPONSIBLE AGENCY: **FDOT**

Item Segment TOTAL ALL Years ALL Phases: **\$3,457**

Item Number: **431868**

Item TOTAL ALL Years ALL Phases ALL Segments: **\$17,014**

TPO Project No: **DT4318682**  
 LRTP Ref: 06-09  
 County: DIST/ST-WIDE  
 Roadway ID:  
 Lanes Exist:  
 Lanes Improved:  
 Lanes Added:  
 Project Length:  
 District: 6

Project Description: **DISTRICTWIDE PUBLIC INFORMATION SERVICES ON DIST 6 CONSTRUCTION PROJECTS**

Type of Work: **PUBLIC INFORMATION/EDUCATION**      SIS or Non-SIS: **No**  
 Extra Description:

		Proposed Funding (in \$000s)							All Years
		<2025	2024 - 2025	2025 - 2026	2026 - 2027	2027 - 2028	2028 - 2029	>2029	
PHASE :	Funding Source								
		3,435	0	0	0	0	0	0	3,435
CONSTRUCTION	Total	3,435	0	0	0	0	0	0	3,435

RESPONSIBLE AGENCY: **FDOT**

Item Segment TOTAL ALL Years ALL Phases: **\$3,435**

Item Number: **431868**

Item TOTAL ALL Years ALL Phases ALL Segments: **\$17,014**



MIAMI-DADE TRANSPORTATION PLANNING ORGANIZATION  
 TRANSPORTATION IMPROVEMENT PROGRAM  
 PRIMARY STATE HIGHWAYS AND INTERMODAL



**MISCELLANEOUS**

TPO Project No: **DT4318683**  
 LRTP Ref: 06-09  
 County: DIST/ST-WIDE  
 Roadway ID:  
 Lanes Exist:  
 Lanes Improved:  
 Lanes Added:  
 Project Length:  
 District: 6

Project Description: **DISTRICTWIDE PUBLIC COMMUNICATION SERVICES FOR MISCELLANEOUS CONSTRUCTION PROJECTS**

Type of Work: **PUBLIC INFORMATION/EDUCATION** SIS or Non-SIS: **No**  
 Extra Description:

PHASE :		Proposed Funding (in \$000s)							All Years
		Funding Source	<2025	2024 - 2025	2025 - 2026	2026 - 2027	2027 - 2028	2028 - 2029	
	DIH	74	20	20	0	0	0	0	114
	DS	2,388	300	0	0	0	0	0	2,688
<b>CONSTRUCTION</b>	<b>Total</b>	<b>2,462</b>	<b>320</b>	<b>20</b>	<b>0</b>	<b>0</b>	<b>0</b>	<b>0</b>	<b>2,802</b>

RESPONSIBLE AGENCY: **FDOT**

Item Segment **TOTAL ALL Years ALL Phases:** **\$2,802**  
 Item Number: **431868** Item **TOTAL ALL Years ALL Phases ALL Segments:** **\$17,014**

TPO Project No: **DT4318684**  
 LRTP Ref: 06-09  
 County: DIST/ST-WIDE  
 Roadway ID:  
 Lanes Exist:  
 Lanes Improved:  
 Lanes Added:  
 Project Length:  
 District: 6

Project Description: **DISTRICTWIDE PUBLIC COMMUNICATION SERVICES FOR MISCELLANEOUS CONSTRUCTION PROJECTS**

Type of Work: **PUBLIC INFORMATION/EDUCATION** SIS or Non-SIS: **No**  
 Extra Description:

PHASE :		Proposed Funding (in \$000s)							All Years
		Funding Source	<2025	2024 - 2025	2025 - 2026	2026 - 2027	2027 - 2028	2028 - 2029	
	DIH	5	5	5	5	0	0	0	20
	DS	300	400	400	320	300	0	0	1,720
<b>CONSTRUCTION</b>	<b>Total</b>	<b>305</b>	<b>405</b>	<b>405</b>	<b>325</b>	<b>300</b>	<b>0</b>	<b>0</b>	<b>1,740</b>

RESPONSIBLE AGENCY: **FDOT**

Item Segment **TOTAL ALL Years ALL Phases:** **\$1,740**  
 Item Number: **431868** Item **TOTAL ALL Years ALL Phases ALL Segments:** **\$17,014**

MIAMI-DADE TRANSPORTATION PLANNING ORGANIZATION  
TRANSPORTATION IMPROVEMENT PROGRAM  
PRIMARY STATE HIGHWAYS AND INTERMODAL



**MISCELLANEOUS**

TPO Project No: **DT4318685**  
 LRTP Ref: 06-09  
 County: DIST/ST-WIDE  
 Roadway ID:  
 Lanes Exist:  
 Lanes Improved:  
 Lanes Added:  
 Project Length:  
 District: 6

Project Description: **DISTRICTWIDE PUBLIC COMMUNICATION SERVICES FOR MISCELLANEOUS CONSTRUCTION PROJECTS**

Type of Work: **PUBLIC INFORMATION/EDUCATION**      SIS or Non-SIS: **No**  
 Extra Description:

PHASE :		Proposed Funding (in \$000s)							
		Funding Source	<2025	2024 - 2025	2025 - 2026	2026 - 2027	2027 - 2028	2028 - 2029	>2029
	DIH	10	5	5	0	0	0	0	20
	DS	775	500	225	0	0	0	0	1,500
<b>CONSTRUCTION</b>	<b>Total</b>	<b>785</b>	<b>505</b>	<b>230</b>	<b>0</b>	<b>0</b>	<b>0</b>	<b>0</b>	<b>1,520</b>

RESPONSIBLE AGENCY: **FDOT**

Item Segment **TOTAL ALL Years ALL Phases:** **\$1,520**  
 Item Number: **431868**      Item **TOTAL ALL Years ALL Phases ALL Segments:** **\$17,014**

TPO Project No: **DT4318686**  
 LRTP Ref: 06-09  
 County: DIST/ST-WIDE  
 Roadway ID:  
 Lanes Exist:  
 Lanes Improved:  
 Lanes Added:  
 Project Length:  
 District: 6

Project Description: **DISTRICTWIDE PUBLIC INFORMATION SERVICES ON DIST 6 CONSTRUCTION PROJECTS**

Type of Work: **PUBLIC INFORMATION/EDUCATION**      SIS or Non-SIS: **No**  
 Extra Description:

PHASE :		Proposed Funding (in \$000s)							
		Funding Source	<2025	2024 - 2025	2025 - 2026	2026 - 2027	2027 - 2028	2028 - 2029	>2029
	DIH	0	5	5	5	5	0	0	20
	DS	0	300	500	400	200	0	0	1,400
<b>CONSTRUCTION</b>	<b>Total</b>	<b>0</b>	<b>305</b>	<b>505</b>	<b>405</b>	<b>205</b>	<b>0</b>	<b>0</b>	<b>1,420</b>

RESPONSIBLE AGENCY: **FDOT**

Item Segment **TOTAL ALL Years ALL Phases:** **\$1,420**  
 Item Number: **431868**      Item **TOTAL ALL Years ALL Phases ALL Segments:** **\$17,014**

MIAMI-DADE TRANSPORTATION PLANNING ORGANIZATION  
TRANSPORTATION IMPROVEMENT PROGRAM  
PRIMARY STATE HIGHWAYS AND INTERMODAL



**MISCELLANEOUS**

TPO Project No: **DT4318687**  
 LRTP Ref: \_\_\_\_\_  
 County:       DIST/ST-WIDE        
 Roadway ID: \_\_\_\_\_  
 Lanes Exist: \_\_\_\_\_  
 Lanes Improved: \_\_\_\_\_  
 Lanes Added: \_\_\_\_\_  
 Project Length: \_\_\_\_\_  
 District:       6      

Project Description: **DISTRICTWIDE PUBLIC INFORMATION SERVICES ON DIST 6 CONSTRUCTION PROJECTS**

Type of Work: **PUBLIC INFORMATION/EDUCATION**      SIS or Non-SIS: **No**  
 Extra Description: \_\_\_\_\_

PHASE :		Proposed Funding (in \$000s)							All Years
		Funding Source	<2025	2024 - 2025	2025 - 2026	2026 - 2027	2027 - 2028	2028 - 2029	
	DIH	0	0	0	0	5	5	0	10
	DS	0	0	0	0	100	400	0	500
<b>CONSTRUCTION</b>	<b>Total</b>	<b>0</b>	<b>0</b>	<b>0</b>	<b>0</b>	<b>105</b>	<b>405</b>	<b>0</b>	<b>510</b>

RESPONSIBLE AGENCY: **FDOT**

Item Segment **TOTAL ALL Years ALL Phases:**      **\$510**  
 Item Number:      **431868**      Item **TOTAL ALL Years ALL Phases ALL Segments:**      **\$17,014**

TPO Project No: **DT4318688**  
 LRTP Ref:       06-09        
 County:       DIST/ST-WIDE        
 Roadway ID: \_\_\_\_\_  
 Lanes Exist: \_\_\_\_\_  
 Lanes Improved: \_\_\_\_\_  
 Lanes Added: \_\_\_\_\_  
 Project Length: \_\_\_\_\_  
 District:       6      

Project Description: **DISTRICTWIDE PUBLIC INFORMATION SERVICES ON DIST 6 CONSTRUCTION PROJECTS**

Type of Work: **PUBLIC INFORMATION/EDUCATION**      SIS or Non-SIS: **No**  
 Extra Description: \_\_\_\_\_

PHASE :		Proposed Funding (in \$000s)							All Years
		Funding Source	<2025	2024 - 2025	2025 - 2026	2026 - 2027	2027 - 2028	2028 - 2029	
	DIH	0	0	5	5	5	5	0	20
	DS	0	0	275	400	500	225	0	1,400
<b>CONSTRUCTION</b>	<b>Total</b>	<b>0</b>	<b>0</b>	<b>280</b>	<b>405</b>	<b>505</b>	<b>230</b>	<b>0</b>	<b>1,420</b>

RESPONSIBLE AGENCY: **FDOT**

Item Segment **TOTAL ALL Years ALL Phases:**      **\$1,420**  
 Item Number:      **431868**      Item **TOTAL ALL Years ALL Phases ALL Segments:**      **\$17,014**

MIAMI-DADE TRANSPORTATION PLANNING ORGANIZATION  
 TRANSPORTATION IMPROVEMENT PROGRAM  
 PRIMARY STATE HIGHWAYS AND INTERMODAL



**MISCELLANEOUS**

TPO Project No: **DT4318689**  
 LRTP Ref: 06-09  
 County: DIST/ST-WIDE  
 Roadway ID:  
 Lanes Exist:  
 Lanes Improved:  
 Lanes Added:  
 Project Length:  
 District: 6

Project Description: **DISTRICTWIDE PUBLIC INFORMATION SERVICES ON DIST 6 CONSTRUCTION PROJECTS**

Type of Work: **PUBLIC INFORMATION/EDUCATION**      SIS or Non-SIS: **No**  
 Extra Description:

PHASE :		Proposed Funding (in \$000s)							
		Funding Source	<2025	2024 - 2025	2025 - 2026	2026 - 2027	2027 - 2028	2028 - 2029	>2029
	DIH	0	0	0	0	5	5	0	10
	DS	0	0	0	0	200	500	0	700
<b>CONSTRUCTION</b>	<b>Total</b>	<b>0</b>	<b>0</b>	<b>0</b>	<b>0</b>	<b>205</b>	<b>505</b>	<b>0</b>	<b>710</b>

RESPONSIBLE AGENCY: **FDOT**

Item Segment **TOTAL ALL Years ALL Phases:** **\$710**  
 Item Number: **431868**      Item **TOTAL ALL Years ALL Phases ALL Segments:** **\$17,014**

TPO Project No: **DT4325901**  
 LRTP Ref: 06-10  
 County: MIAMI-DADE  
 Roadway ID:  
 Lanes Exist:  
 Lanes Improved:  
 Lanes Added:  
 Project Length:  
 District: 6

Project Description: **MIAMI-DADE COUNTYWIDE - PLANNING CONSULTANT SUPPORT**

Type of Work: **TRANSPORTATION PLANNING**      SIS or Non-SIS: **No**  
 Extra Description:

PHASE :		Proposed Funding (in \$000s)							
		Funding Source	<2025	2024 - 2025	2025 - 2026	2026 - 2027	2027 - 2028	2028 - 2029	>2029
		1,715	0	0	0	0	0	0	1,715
<b>PROJECT DEVELOPMENT AND ENVIRONMENTAL</b>	<b>Total</b>	<b>1,715</b>	<b>0</b>	<b>0</b>	<b>0</b>	<b>0</b>	<b>0</b>	<b>0</b>	<b>1,715</b>

RESPONSIBLE AGENCY: **FDOT**

Item Segment **TOTAL ALL Years ALL Phases:** **\$1,715**  
 Item Number: **432590**      Item **TOTAL ALL Years ALL Phases ALL Segments:** **\$4,177**

MIAMI-DADE TRANSPORTATION PLANNING ORGANIZATION  
 TRANSPORTATION IMPROVEMENT PROGRAM  
 PRIMARY STATE HIGHWAYS AND INTERMODAL



**MISCELLANEOUS**

TPO Project No: **DT4325903**  
 LRTP Ref: 06-10  
 County: MIAMI-DADE  
 Roadway ID:  
 Lanes Exist:  
 Lanes Improved:  
 Lanes Added:  
 Project Length:  
 District: 6

Project Description: **DISTRICTWIDE PLANNING CONSULTANT SUPPORT**

Type of Work: **TRANSPORTATION PLANNING**      SIS or Non-SIS: **No**  
 Extra Description:

PHASE :

		Proposed Funding (in \$000s)							
Funding Source	<2025	2024 - 2025	2025 - 2026	2026 - 2027	2027 - 2028	2028 - 2029	>2029	All Years	
PROJECT DEVELOPMENT AND ENVIRONMENTAL	1,062	0	0	0	0	0	0	1,062	
<b>Total</b>	<b>1,062</b>	<b>0</b>	<b>0</b>	<b>0</b>	<b>0</b>	<b>0</b>	<b>0</b>	<b>1,062</b>	

RESPONSIBLE AGENCY: **FDOT**

Item Segment TOTAL ALL Years ALL Phases: **\$1,062**

Item Number: **432590**      Item TOTAL ALL Years ALL Phases ALL Segments: **\$4,177**

TPO Project No: **DT4325904**  
 LRTP Ref: 06-10  
 County: MIAMI-DADE  
 Roadway ID:  
 Lanes Exist:  
 Lanes Improved:  
 Lanes Added:  
 Project Length:  
 District: 6

Project Description: **DISTRICTWIDE PLANNING CONSULTANT SUPPORT**

Type of Work: **TRANSPORTATION PLANNING**      SIS or Non-SIS: **No**  
 Extra Description:

PHASE :

		Proposed Funding (in \$000s)							
Funding Source	<2025	2024 - 2025	2025 - 2026	2026 - 2027	2027 - 2028	2028 - 2029	>2029	All Years	
DDR	150	300	300	300	300	0	0	1,350	
DIH	10	10	10	10	10	0	0	50	
PROJECT DEVELOPMENT AND ENVIRONMENTAL	160	310	310	310	310	0	0	1,400	
<b>Total</b>	<b>160</b>	<b>310</b>	<b>310</b>	<b>310</b>	<b>310</b>	<b>0</b>	<b>0</b>	<b>1,400</b>	

RESPONSIBLE AGENCY: **FDOT**

Item Segment TOTAL ALL Years ALL Phases: **\$1,400**

Item Number: **432590**      Item TOTAL ALL Years ALL Phases ALL Segments: **\$4,177**

MIAMI-DADE TRANSPORTATION PLANNING ORGANIZATION  
 TRANSPORTATION IMPROVEMENT PROGRAM  
 PRIMARY STATE HIGHWAYS AND INTERMODAL



**MISCELLANEOUS**

TPO Project No: **DT4327931**  
 LRTP Ref: 06-09  
 County: DIST/ST-WIDE  
 Roadway ID:  
 Lanes Exist:  
 Lanes Improved:  
 Lanes Added:  
 Project Length:  
 District: 6

Project Description: **DISTRICTWIDE LOCATION SURVEY SUPPORT**

Type of Work: **PRELIMINARY ENGINEERING**      SIS or Non-SIS: **No**

Extra Description:

PHASE :		Proposed Funding (in \$000s)							All Years
		Funding Source	<2025	2024 - 2025	2025 - 2026	2026 - 2027	2027 - 2028	2028 - 2029	
	DIH	3,452	50	50	50	50	50	0	3,702
	DS	57	0	0	0	0	0	0	57
<b>PRELIMINARY ENGINEERING</b>	<b>Total</b>	<b>3,509</b>	<b>50</b>	<b>50</b>	<b>50</b>	<b>50</b>	<b>50</b>	<b>0</b>	<b>3,759</b>

RESPONSIBLE AGENCY: **FDOT**

Item Segment **TOTAL ALL Years ALL Phases:**      **\$3,759**  
 Item Number: **432793**      Item **TOTAL ALL Years ALL Phases ALL Segments:**      **\$3,759**

TPO Project No: **DT4338912**  
 LRTP Ref: 06-10  
 County: DIST/ST-WIDE  
 Roadway ID:  
 Lanes Exist:  
 Lanes Improved:  
 Lanes Added:  
 Project Length:  
 District: 6

Project Description: **SOUTHEAST FLORIDA REGIONAL CLIMATE CHANGE PILOT PROJECT**

Type of Work: **CORRIDOR/SUBAREA PLANNING**      SIS or Non-SIS: **No**

Extra Description:

PHASE :		Proposed Funding (in \$000s)							All Years
		Funding Source	<2025	2024 - 2025	2025 - 2026	2026 - 2027	2027 - 2028	2028 - 2029	
		5	0	0	0	0	0	0	5
<b>PROJECT DEVELOPMENT AND ENVIRONMENTAL</b>	<b>Total</b>	<b>5</b>	<b>0</b>	<b>0</b>	<b>0</b>	<b>0</b>	<b>0</b>	<b>0</b>	<b>5</b>

RESPONSIBLE AGENCY: **FDOT**

Item Segment **TOTAL ALL Years ALL Phases:**      **\$5**  
 Item Number: **433891**      Item **TOTAL ALL Years ALL Phases ALL Segments:**      **\$186**

MIAMI-DADE TRANSPORTATION PLANNING ORGANIZATION  
 TRANSPORTATION IMPROVEMENT PROGRAM  
 PRIMARY STATE HIGHWAYS AND INTERMODAL



**MISCELLANEOUS**

TPO Project No: **DT4338913**  
 LRTP Ref: 06-10  
 County: DIST/ST-WIDE  
 Roadway ID:  
 Lanes Exist:  
 Lanes Improved:  
 Lanes Added:  
 Project Length:  
 District: 6

Project Description: **TRANSPORTATION RESILIENCE**

Type of Work: **CORRIDOR/SUBAREA PLANNING**      SIS or Non-SIS: **No**

Extra Description:

		Proposed Funding (in \$000s)							All Years
		<2025	2024 - 2025	2025 - 2026	2026 - 2027	2027 - 2028	2028 - 2029	>2029	
PHASE :	Funding Source								
		181	0	0	0	0	0	0	181
<b>PROJECT DEVELOPMENT AND ENVIRONMENTAL</b>		<b>Total</b>	<b>181</b>	<b>0</b>	<b>0</b>	<b>0</b>	<b>0</b>	<b>0</b>	<b>181</b>

RESPONSIBLE AGENCY: **FDOT**

Item Segment **TOTAL ALL Years ALL Phases:**      **\$181**  
 Item Number: **433891**      Item **TOTAL ALL Years ALL Phases ALL Segments:**      **\$186**

TPO Project No: **DT4346651**  
 LRTP Ref: 06-10  
 County: DIST/ST-WIDE  
 Roadway ID:  
 Lanes Exist:  
 Lanes Improved:  
 Lanes Added:  
 Project Length:  
 District: 6

Project Description: **ITS OPERATIONS CONSULTANTS**

Type of Work: **TRAFFIC MANAGEMENT CENTERS**      SIS or Non-SIS: **No**

Extra Description:

		Proposed Funding (in \$000s)							All Years	
		<2025	2024 - 2025	2025 - 2026	2026 - 2027	2027 - 2028	2028 - 2029	>2029		
PHASE :	Funding Source									
	DIH	190	6	6	6	0	0	0	208	
	DITS	19,217	3,417	3,826	4,181	2,804	3,849	0	37,294	
	DSBD	4,554	987	1,108	1,136	1,015	1,104	0	9,904	
<b>OPERATIONS</b>		<b>Total</b>	<b>23,961</b>	<b>4,410</b>	<b>4,940</b>	<b>5,323</b>	<b>3,819</b>	<b>4,953</b>	<b>0</b>	<b>47,406</b>

RESPONSIBLE AGENCY: **FDOT**

Item Segment **TOTAL ALL Years ALL Phases:**      **\$47,406**  
 Item Number: **434665**      Item **TOTAL ALL Years ALL Phases ALL Segments:**      **\$47,406**

MIAMI-DADE TRANSPORTATION PLANNING ORGANIZATION  
TRANSPORTATION IMPROVEMENT PROGRAM  
PRIMARY STATE HIGHWAYS AND INTERMODAL



**MISCELLANEOUS**

TPO Project No: **DT4346731**  
 LRTP Ref: 06-10  
 County: DIST/ST-WIDE  
 Roadway ID:  
 Lanes Exist:  
 Lanes Improved:  
 Lanes Added:  
 Project Length:  
 District: 6

Project Description: **DISTRICTWIDE NOISE AND AIR QUALITY ASSESSMENTS**

Type of Work: **PD&E/EMO STUDY**

SIS or Non-SIS: **No**

Extra Description:

		Proposed Funding (in \$000s)							
PHASE :	Funding Source	<2025	2024 - 2025	2025 - 2026	2026 - 2027	2027 - 2028	2028 - 2029	>2029	All Years
		2,750	0	0	0	0	0	0	2,750
<b>PROJECT DEVELOPMENT AND ENVIRONMENTAL</b>	<b>Total</b>	<b>2,750</b>	<b>0</b>	<b>0</b>	<b>0</b>	<b>0</b>	<b>0</b>	<b>0</b>	<b>2,750</b>

RESPONSIBLE AGENCY: **FDOT**

Item Segment **TOTAL ALL Years ALL Phases:** **\$2,750**

Item Number: **434673**

Item **TOTAL ALL Years ALL Phases ALL Segments:** **\$6,154**

TPO Project No: **DT4346732**  
 LRTP Ref: 06-10  
 County: DIST/ST-WIDE  
 Roadway ID:  
 Lanes Exist:  
 Lanes Improved:  
 Lanes Added:  
 Project Length:  
 District: 6

Project Description: **DISTRICTWIDE ENVIRONMENTAL DATA AND REPORT CONSULTANT**

Type of Work: **PD&E/EMO STUDY**

SIS or Non-SIS: **No**

Extra Description:

		Proposed Funding (in \$000s)							
PHASE :	Funding Source	<2025	2024 - 2025	2025 - 2026	2026 - 2027	2027 - 2028	2028 - 2029	>2029	All Years
	DIH	12	15	15	15	0	0	0	57
	DS	610	450	350	72	0	0	0	1,482
<b>PROJECT DEVELOPMENT AND ENVIRONMENTAL</b>	<b>Total</b>	<b>622</b>	<b>465</b>	<b>365</b>	<b>87</b>	<b>0</b>	<b>0</b>	<b>0</b>	<b>1,539</b>

RESPONSIBLE AGENCY: **FDOT**

Item Segment **TOTAL ALL Years ALL Phases:** **\$1,539**

Item Number: **434673**

Item **TOTAL ALL Years ALL Phases ALL Segments:** **\$6,154**



MIAMI-DADE TRANSPORTATION PLANNING ORGANIZATION  
 TRANSPORTATION IMPROVEMENT PROGRAM  
 PRIMARY STATE HIGHWAYS AND INTERMODAL



**MISCELLANEOUS**

TPO Project No: **DT4346733**  
 LRTP Ref: 06-10  
 County: DIST/ST-WIDE  
 Roadway ID:  
 Lanes Exist:  
 Lanes Improved:  
 Lanes Added:  
 Project Length:  
 District: 6

Project Description: **DISTRICTWIDE ENVIRONMENTAL DATA AND REPORT CONSULTANT**

Type of Work: **PD&E/EMO STUDY**      SIS or Non-SIS: **No**

Extra Description:

PHASE :

Funding Source	Proposed Funding (in \$000s)							All Years
	<2025	2024 - 2025	2025 - 2026	2026 - 2027	2027 - 2028	2028 - 2029	>2029	
DIH	0	0	15	25	25	25	0	90
DS	0	0	250	360	450	450	0	1,510
<b>Total</b>	<b>0</b>	<b>0</b>	<b>265</b>	<b>385</b>	<b>475</b>	<b>475</b>	<b>0</b>	<b>1,600</b>

PROJECT DEVELOPMENT AND ENVIRONMENTAL

RESPONSIBLE AGENCY: **FDOT**

Item Segment TOTAL ALL Years ALL Phases: **\$1,600**

Item Number: **434673**

Item TOTAL ALL Years ALL Phases ALL Segments: **\$6,154**

TPO Project No: **DT4346734**  
 LRTP Ref:  
 County: DIST/ST-WIDE  
 Roadway ID:  
 Lanes Exist:  
 Lanes Improved:  
 Lanes Added:  
 Project Length:  
 District: 6

Project Description: **DISTRICTWIDE ENVIRONMENTAL DATA AND REPORT CONSULTANT**

Type of Work: **PD&E/EMO STUDY**      SIS or Non-SIS: **No**

Extra Description:

PHASE :

Funding Source	Proposed Funding (in \$000s)							All Years
	<2025	2024 - 2025	2025 - 2026	2026 - 2027	2027 - 2028	2028 - 2029	>2029	
DIH	0	0	0	0	0	15	0	15
DS	0	0	0	0	0	250	0	250
<b>Total</b>	<b>0</b>	<b>0</b>	<b>0</b>	<b>0</b>	<b>0</b>	<b>265</b>	<b>0</b>	<b>265</b>

PROJECT DEVELOPMENT AND ENVIRONMENTAL

RESPONSIBLE AGENCY: **FDOT**

Item Segment TOTAL ALL Years ALL Phases: **\$265**

Item Number: **434673**

Item TOTAL ALL Years ALL Phases ALL Segments: **\$6,154**

MIAMI-DADE TRANSPORTATION PLANNING ORGANIZATION  
 TRANSPORTATION IMPROVEMENT PROGRAM  
 PRIMARY STATE HIGHWAYS AND INTERMODAL



**MISCELLANEOUS**

TPO Project No: **DT4357542**  
 LRTP Ref: 06-10  
 County: MIAMI-DADE  
 Roadway ID:  
 Lanes Exist:  
 Lanes Improved:  
 Lanes Added:  
 Project Length:  
 District: 6

Project Description: **CITY OF MEDLEY - FREIGHT PLAN**

Type of Work: **PTO STUDIES**

SIS or Non-SIS: **No**

Extra Description:

PHASE :

		Proposed Funding (in \$000s)							
Funding Source	<2025	2024 - 2025	2025 - 2026	2026 - 2027	2027 - 2028	2028 - 2029	>2029	All Years	
	365	0	0	0	0	0	0	365	
<b>PROJECT DEVELOPMENT AND ENVIRONMENTAL</b>	<b>Total</b>	<b>365</b>	<b>0</b>	<b>0</b>	<b>0</b>	<b>0</b>	<b>0</b>	<b>365</b>	

RESPONSIBLE AGENCY: **FDOT**

Item Segment **TOTAL ALL Years ALL Phases:** **\$365**  
 Item Number: **435754** Item **TOTAL ALL Years ALL Phases ALL Segments:** **\$668**

TPO Project No: **DT4357543**  
 LRTP Ref: 06-10  
 County: MIAMI-DADE  
 Roadway ID:  
 Lanes Exist:  
 Lanes Improved:  
 Lanes Added:  
 Project Length:  
 District: 6

Project Description: **OPA LOCKA FREIGHT IMPLEMENTATION PLAN**

Type of Work: **PTO STUDIES**

SIS or Non-SIS: **No**

Extra Description:

PHASE :

		Proposed Funding (in \$000s)							
Funding Source	<2025	2024 - 2025	2025 - 2026	2026 - 2027	2027 - 2028	2028 - 2029	>2029	All Years	
	303	0	0	0	0	0	0	303	
<b>PROJECT DEVELOPMENT AND ENVIRONMENTAL</b>	<b>Total</b>	<b>303</b>	<b>0</b>	<b>0</b>	<b>0</b>	<b>0</b>	<b>0</b>	<b>303</b>	

RESPONSIBLE AGENCY: **FDOT**

Item Segment **TOTAL ALL Years ALL Phases:** **\$303**  
 Item Number: **435754** Item **TOTAL ALL Years ALL Phases ALL Segments:** **\$668**

MIAMI-DADE TRANSPORTATION PLANNING ORGANIZATION  
 TRANSPORTATION IMPROVEMENT PROGRAM  
 PRIMARY STATE HIGHWAYS AND INTERMODAL



**MISCELLANEOUS**

TPO Project No: **DT4386632**  
 LRTP Ref: 06-10  
 County: MIAMI-DADE  
 Roadway ID: 87260524  
 Lanes Exist: 1  
 Lanes Improved:  
 Lanes Added:  
 Project Length: 0.710  
 District: 6

Project Description: **TOWN OF MIAMI LAKES G.R.E.E.N.**

Type of Work: **BIKE PATH/TRAIL**

SIS or Non-SIS: **No**

Extra Description:

		Proposed Funding (in \$000s)							
PHASE :	Funding Source	<2025	2024 - 2025	2025 - 2026	2026 - 2027	2027 - 2028	2028 - 2029	>2029	All Years
PRELIMINARY ENGINEERING	LF	85	0	0	0	0	0	0	85
	TALU	5	0	0	0	0	0	0	5
	<b>Total</b>	<b>90</b>	<b>0</b>	<b>0</b>	<b>0</b>	<b>0</b>	<b>0</b>	<b>0</b>	<b>90</b>
CONSTRUCTION	LF	0	0	249	0	0	0	0	249
	TALT	0	0	3	0	0	0	0	3
	TALU	0	0	202	0	0	0	0	202
	<b>Total</b>	<b>0</b>	<b>0</b>	<b>454</b>	<b>0</b>	<b>0</b>	<b>0</b>	<b>0</b>	<b>454</b>

RESPONSIBLE AGENCY: **Town of Miami Lakes**

Item Segment TOTAL ALL Years ALL Phases: **\$544**  
 Item Number: **438663**      Item TOTAL ALL Years ALL Phases ALL Segments: **\$544**

TPO Project No: **DT4390311**  
 LRTP Ref: 06-10  
 County: DIST/ST-WIDE  
 Roadway ID:  
 Lanes Exist:  
 Lanes Improved:  
 Lanes Added:  
 Project Length:  
 District: 6

Project Description: **TRAFFIC OPERATIONS CONSULTANT SUPPORT SERVICES**

Type of Work: **FUNDING ACTION**

SIS or Non-SIS: **No**

Extra Description:

		Proposed Funding (in \$000s)							
PHASE :	Funding Source	<2025	2024 - 2025	2025 - 2026	2026 - 2027	2027 - 2028	2028 - 2029	>2029	All Years
PRELIMINARY ENGINEERING	Total	145	0	0	0	0	0	0	145

RESPONSIBLE AGENCY: **FDOT**

Item Segment TOTAL ALL Years ALL Phases: **\$145**  
 Item Number: **439031**      Item TOTAL ALL Years ALL Phases ALL Segments: **\$6,508**

MIAMI-DADE TRANSPORTATION PLANNING ORGANIZATION  
TRANSPORTATION IMPROVEMENT PROGRAM  
PRIMARY STATE HIGHWAYS AND INTERMODAL



**MISCELLANEOUS**

TPO Project No: **DT4390312**  
LRTP Ref: 06-10  
County: DIST/ST-WIDE  
Roadway ID:  
Lanes Exist:  
Lanes Improved:  
Lanes Added:  
Project Length:  
District: 6

Project Description: **TRAFFIC OPERATIONS CONSULTANT  
SUPPORT SERVICES**

Type of Work: **FUNDING ACTION**      SIS or Non-SIS: **No**

Extra Description:

PHASE :		Proposed Funding (in \$000s)							
		Funding Source	<2025	2024 - 2025	2025 - 2026	2026 - 2027	2027 - 2028	2028 - 2029	>2029
PRELIMINARY ENGINEERING	DS	30	0	0	0	0	0	0	30
	<b>Total</b>	<b>30</b>	<b>0</b>	<b>0</b>	<b>0</b>	<b>0</b>	<b>0</b>	<b>0</b>	<b>30</b>
OPERATIONS	DS	3,947	497	497	0	0	0	0	4,941
	<b>Total</b>	<b>3,947</b>	<b>497</b>	<b>497</b>	<b>0</b>	<b>0</b>	<b>0</b>	<b>0</b>	<b>4,941</b>

RESPONSIBLE AGENCY: **FDOT**

Item Segment **TOTAL ALL Years ALL Phases:** **\$4,971**  
Item Number: 439031      Item **TOTAL ALL Years ALL Phases ALL Segments:** **\$6,508**

TPO Project No: **DT4390313**  
LRTP Ref: 06-10  
County: DIST/ST-WIDE  
Roadway ID:  
Lanes Exist:  
Lanes Improved:  
Lanes Added:  
Project Length:  
District: 6

Project Description: **TRAFFIC OPERATIONS CONSULTANT  
SUPPORT SERVICES**

Type of Work: **FUNDING ACTION**      SIS or Non-SIS: **No**

Extra Description:

PHASE :		Proposed Funding (in \$000s)							
		Funding Source	<2025	2024 - 2025	2025 - 2026	2026 - 2027	2027 - 2028	2028 - 2029	>2029
OPERATIONS	DS	0	0	0	398	497	497	0	1,392
	<b>Total</b>	<b>0</b>	<b>0</b>	<b>0</b>	<b>398</b>	<b>497</b>	<b>497</b>	<b>0</b>	<b>1,392</b>

RESPONSIBLE AGENCY: **FDOT**

Item Segment **TOTAL ALL Years ALL Phases:** **\$1,392**  
Item Number: 439031      Item **TOTAL ALL Years ALL Phases ALL Segments:** **\$6,508**

MIAMI-DADE TRANSPORTATION PLANNING ORGANIZATION  
 TRANSPORTATION IMPROVEMENT PROGRAM  
 PRIMARY STATE HIGHWAYS AND INTERMODAL



**MISCELLANEOUS**

TPO Project No: **DT4398981**  
 LRTP Ref: 07-72  
 County: MIAMI-DADE  
 Roadway ID: 87000706  
 Lanes Exist: 2  
 Lanes Improved:  
 Lanes Added:  
 Project Length: 0.479  
 District: 6

Project Description: **BISCAYNE TRAIL SEGMENT D PHASE II SW 117 AVE SW 137 AVE**

Type of Work: **BIKE PATH/TRAIL** SIS or Non-SIS: **No**

Extra Description:

		Proposed Funding (in \$000s)							
PHASE :	Funding Source	<2025	2024 - 2025	2025 - 2026	2026 - 2027	2027 - 2028	2028 - 2029	>2029	All Years
	DIH	0	0	0	0	0	0	0	0
	LF	22	0	0	0	0	0	0	22
	TLWR	246	0	0	0	0	0	0	246
<b>PRELIMINARY ENGINEERING</b>	<b>Total</b>	<b>268</b>	<b>0</b>	<b>0</b>	<b>0</b>	<b>0</b>	<b>0</b>	<b>0</b>	<b>268</b>
	LF	0	0	265	0	0	0	0	265
	TLWR	0	0	4,134	0	0	0	0	4,134
<b>CONSTRUCTION</b>	<b>Total</b>	<b>0</b>	<b>0</b>	<b>4,399</b>	<b>0</b>	<b>0</b>	<b>0</b>	<b>0</b>	<b>4,399</b>

RESPONSIBLE AGENCY: **MIAMI-DADE COUNTY FLORIDA**

Item Segment TOTAL ALL Years ALL Phases: **\$4,667**  
 Item Number: **439898** Item TOTAL ALL Years ALL Phases ALL Segments: **\$4,667**

TPO Project No: **DT4416381**  
 LRTP Ref: 07-72  
 County: MIAMI-DADE  
 Roadway ID:  
 Lanes Exist:  
 Lanes Improved:  
 Lanes Added:  
 Project Length: 2.027  
 District: 6

Project Description: **MIAMI SHORES - MULTIMODAL MOBILITY IMPROVEMENTS**

Type of Work: **SIGNING/PAVEMENT MARKINGS** SIS or Non-SIS: **No**

Extra Description:

		Proposed Funding (in \$000s)							
PHASE :	Funding Source	<2025	2024 - 2025	2025 - 2026	2026 - 2027	2027 - 2028	2028 - 2029	>2029	All Years
	LF	124	0	0	0	0	0	0	124
<b>PRELIMINARY ENGINEERING</b>	<b>Total</b>	<b>124</b>	<b>0</b>	<b>0</b>	<b>0</b>	<b>0</b>	<b>0</b>	<b>0</b>	<b>124</b>
	CARM	0	139	0	0	0	0	0	139
	LF	0	45	0	0	0	0	0	45
	TALM	0	229	0	0	0	0	0	229
	TALT	0	59	0	0	0	0	0	59

MIAMI-DADE TRANSPORTATION PLANNING ORGANIZATION  
 TRANSPORTATION IMPROVEMENT PROGRAM  
 PRIMARY STATE HIGHWAYS AND INTERMODAL



**MISCELLANEOUS**

TPO Project No: **DT4416381**  
 LRTP Ref: 07-72  
 County: MIAMI-DADE  
 Roadway ID:  
 Lanes Exist:  
 Lanes Improved:  
 Lanes Added:  
 Project Length: 2.027  
 District: 6

Project Description: **MIAMI SHORES - MULTIMODAL MOBILITY IMPROVEMENTS**

Type of Work: **SIGNING/PAVEMENT MARKINGS**      SIS or Non-SIS: **No**

Extra Description:

PHASE :		Proposed Funding (in \$000s)								
		Funding Source	<2025	2024 - 2025	2025 - 2026	2026 - 2027	2027 - 2028	2028 - 2029	>2029	All Years
		TALU	0	46	0	0	0	0	0	46
<b>CONSTRUCTION</b>		<b>Total</b>	<b>0</b>	<b>518</b>	<b>0</b>	<b>0</b>	<b>0</b>	<b>0</b>	<b>0</b>	<b>518</b>

RESPONSIBLE AGENCY: **MIAMI SHORES VILLAGE**

Item Segment **TOTAL ALL Years ALL Phases:** **\$642**  
 Item Number: **441638**      Item **TOTAL ALL Years ALL Phases ALL Segments:** **\$642**

TPO Project No: **DT4416391**  
 LRTP Ref: 07-76  
 County: MIAMI-DADE  
 Roadway ID: 87030000  
 Lanes Exist: 6  
 Lanes Improved:  
 Lanes Added:  
 Project Length: 0.510  
 District: 6

Project Description: **SNAPPER CREEK TRAIL SEGMENT B PHASE 1**

Type of Work: **BIKE PATH/TRAIL**      SIS or Non-SIS: **No**

Extra Description:

PHASE :		Proposed Funding (in \$000s)								
		Funding Source	<2025	2024 - 2025	2025 - 2026	2026 - 2027	2027 - 2028	2028 - 2029	>2029	All Years
		SA	0	0	0	0	0	0	0	0
		TALT	0	283	0	0	0	0	0	283
<b>PRELIMINARY ENGINEERING</b>		<b>Total</b>	<b>0</b>	<b>283</b>	<b>0</b>	<b>0</b>	<b>0</b>	<b>0</b>	<b>0</b>	<b>283</b>
		LF	0	0	0	0	779	0	0	779
		TALT	0	0	0	0	409	0	0	409
<b>CONSTRUCTION</b>		<b>Total</b>	<b>0</b>	<b>0</b>	<b>0</b>	<b>0</b>	<b>1,188</b>	<b>0</b>	<b>0</b>	<b>1,188</b>

RESPONSIBLE AGENCY: **MIAMI-DADE COUNTY FLORIDA**

Item Segment **TOTAL ALL Years ALL Phases:** **\$1,471**  
 Item Number: **441639**      Item **TOTAL ALL Years ALL Phases ALL Segments:** **\$1,471**

MIAMI-DADE TRANSPORTATION PLANNING ORGANIZATION  
 TRANSPORTATION IMPROVEMENT PROGRAM  
 PRIMARY STATE HIGHWAYS AND INTERMODAL



**MISCELLANEOUS**

TPO Project No: **DT4441941**  
 LRTP Ref: 07-76  
 County: MIAMI-DADE  
 Roadway ID: 87077504  
 Lanes Exist: 2  
 Lanes Improved: 2  
 Lanes Added:  
 Project Length: 3.785  
 District: 6

Project Description: **SNAPPER CREEK TRAIL SEGMENT A SW  
 107 AVE GAP**

Type of Work: **BIKE PATH/TRAIL**      SIS or Non-SIS: **No**

Extra Description:

PHASE :		Proposed Funding (in \$000s)							All Years
		Funding Source	<2025	2024 - 2025	2025 - 2026	2026 - 2027	2027 - 2028	2028 - 2029	
PRELIMINARY ENGINEERING	LF	0	377	0	0	0	0	0	377
	TALU	0	5	0	0	0	0	0	5
	<b>Total</b>	<b>0</b>	<b>382</b>	<b>0</b>	<b>0</b>	<b>0</b>	<b>0</b>	<b>0</b>	<b>382</b>
CONSTRUCTION	LF	0	0	0	0	759	0	0	759
	TALU	0	0	0	0	866	0	0	866
	<b>Total</b>	<b>0</b>	<b>0</b>	<b>0</b>	<b>0</b>	<b>1,625</b>	<b>0</b>	<b>0</b>	<b>1,625</b>

RESPONSIBLE AGENCY: **MIAMI-DADE COUNTY FLORIDA**

Item Segment TOTAL ALL Years ALL Phases: **\$2,007**  
 Item Number: **444194**      Item TOTAL ALL Years ALL Phases ALL Segments: **\$2,007**

TPO Project No: **DT4441961**  
 LRTP Ref: 07-70  
 County: MIAMI-DADE  
 Roadway ID: 87522500  
 Lanes Exist: 4  
 Lanes Improved: 4  
 Lanes Added:  
 Project Length: 0.187  
 District: 6

Project Description: **MIAMI BEACH HIGH SCHOOL  
 PEDESTRIAN ENHANCEMENTS**

Type of Work: **PEDESTRIAN SAFETY IMPROVEMENT**      SIS or Non-SIS: **No**

Extra Description:

PHASE :		Proposed Funding (in \$000s)							All Years
		Funding Source	<2025	2024 - 2025	2025 - 2026	2026 - 2027	2027 - 2028	2028 - 2029	
PRELIMINARY ENGINEERING	DS	0	0	0	0	0	0	0	0
	LF	90	0	0	0	0	0	0	90
	TALU	5	0	0	0	0	0	0	5
<b>Total</b>	<b>95</b>	<b>0</b>	<b>0</b>	<b>0</b>	<b>0</b>	<b>0</b>	<b>0</b>	<b>0</b>	<b>95</b>
CONSTRUCTION	LF	0	40	0	0	0	0	0	40
	TALU	0	224	0	0	0	0	0	224
	<b>Total</b>	<b>0</b>	<b>264</b>	<b>0</b>	<b>0</b>	<b>0</b>	<b>0</b>	<b>0</b>	<b>264</b>

RESPONSIBLE AGENCY: **CITY OF MIAMI BEACH**

Item Segment TOTAL ALL Years ALL Phases: **\$359**  
 Item Number: **444196**      Item TOTAL ALL Years ALL Phases ALL Segments: **\$359**

MIAMI-DADE TRANSPORTATION PLANNING ORGANIZATION  
 TRANSPORTATION IMPROVEMENT PROGRAM  
 PRIMARY STATE HIGHWAYS AND INTERMODAL



**MISCELLANEOUS**

TPO Project No: **DT4444891**  
 LRTP Ref: 06-10  
 County: MIAMI-DADE  
 Roadway ID:  
 Lanes Exist:  
 Lanes Improved:  
 Lanes Added:  
 Project Length:  
 District: 6

Project Description: **DISTRICTWIDE RIGHT-OF-WAY MAP UPDATES AND DEVELOPMENT**

Type of Work: **PRELIMINARY ENGINEERING**      SIS or Non-SIS: **No**

Extra Description:

PHASE :		Proposed Funding (in \$000s)							All Years
		Funding Source	<2025	2024 - 2025	2025 - 2026	2026 - 2027	2027 - 2028	2028 - 2029	
	DIH	13	5	5	0	0	0	0	23
	DS	1,425	490	490	0	0	0	0	2,405
<b>PRELIMINARY ENGINEERING</b>	<b>Total</b>	<b>1,438</b>	<b>495</b>	<b>495</b>	<b>0</b>	<b>0</b>	<b>0</b>	<b>0</b>	<b>2,428</b>

RESPONSIBLE AGENCY: **FDOT**

Item Segment **TOTAL ALL Years ALL Phases:** **\$2,428**  
 Item Number: **444489**      Item **TOTAL ALL Years ALL Phases ALL Segments:** **\$2,428**

TPO Project No: **DT4456111**  
 LRTP Ref: 06-10  
 County: MIAMI-DADE  
 Roadway ID:  
 Lanes Exist:  
 Lanes Improved:  
 Lanes Added:  
 Project Length:  
 District: 6

Project Description: **DISTRICTWIDE MISCELLANEOUS LOCATION SURVEY CONSULTANT**

Type of Work: **PRELIMINARY ENGINEERING**      SIS or Non-SIS: **No**

Extra Description:

PHASE :		Proposed Funding (in \$000s)							All Years
		Funding Source	<2025	2024 - 2025	2025 - 2026	2026 - 2027	2027 - 2028	2028 - 2029	
		131	0	0	0	0	0	0	131
<b>PRELIMINARY ENGINEERING</b>	<b>Total</b>	<b>131</b>	<b>0</b>	<b>0</b>	<b>0</b>	<b>0</b>	<b>0</b>	<b>0</b>	<b>131</b>

RESPONSIBLE AGENCY: **FDOT**

Item Segment **TOTAL ALL Years ALL Phases:** **\$131**  
 Item Number: **445611**      Item **TOTAL ALL Years ALL Phases ALL Segments:** **\$234**



MIAMI-DADE TRANSPORTATION PLANNING ORGANIZATION  
 TRANSPORTATION IMPROVEMENT PROGRAM  
 PRIMARY STATE HIGHWAYS AND INTERMODAL



**MISCELLANEOUS**

TPO Project No: **DT4456112**  
 LRTP Ref: 06-10  
 County: MIAMI-DADE  
 Roadway ID:  
 Lanes Exist:  
 Lanes Improved:  
 Lanes Added:  
 Project Length:  
 District: 6

Project Description: **DISTRICTWIDE MISCELLANEOUS LOCATION SURVEY CONSULTANT**

Type of Work: **PRELIMINARY ENGINEERING**      SIS or Non-SIS: **No**

Extra Description:

		Proposed Funding (in \$000s)							
PHASE :	Funding Source	<2025	2024 - 2025	2025 - 2026	2026 - 2027	2027 - 2028	2028 - 2029	>2029	All Years
		103	0	0	0	0	0	0	103
<b>PRELIMINARY ENGINEERING</b>	<b>Total</b>	<b>103</b>	<b>0</b>	<b>0</b>	<b>0</b>	<b>0</b>	<b>0</b>	<b>0</b>	<b>103</b>

RESPONSIBLE AGENCY: **FDOT**

Item Segment TOTAL ALL Years ALL Phases: **\$103**

Item Number: **445611**

Item TOTAL ALL Years ALL Phases ALL Segments: **\$234**

TPO Project No: **DT4456801**  
 LRTP Ref: 06-10  
 County: DIST/ST-WIDE  
 Roadway ID:  
 Lanes Exist:  
 Lanes Improved:  
 Lanes Added:  
 Project Length:  
 District: 6

Project Description: **TRAFFIC OPERATIONS ENGINEERING CONSULTANT SUPPORT**

Type of Work: **PRELIMINARY ENGINEERING**      SIS or Non-SIS: **No**

Extra Description:

		Proposed Funding (in \$000s)							
PHASE :	Funding Source	<2025	2024 - 2025	2025 - 2026	2026 - 2027	2027 - 2028	2028 - 2029	>2029	All Years
	DDR	427	0	0	0	0	0	0	427
	DS	565	210	210	168	210	210	0	1,573
<b>PRELIMINARY ENGINEERING</b>	<b>Total</b>	<b>992</b>	<b>210</b>	<b>210</b>	<b>168</b>	<b>210</b>	<b>210</b>	<b>0</b>	<b>2,000</b>

RESPONSIBLE AGENCY: **FDOT**

Item Segment TOTAL ALL Years ALL Phases: **\$2,000**

Item Number: **445680**

Item TOTAL ALL Years ALL Phases ALL Segments: **\$2,000**

MIAMI-DADE TRANSPORTATION PLANNING ORGANIZATION  
 TRANSPORTATION IMPROVEMENT PROGRAM  
 PRIMARY STATE HIGHWAYS AND INTERMODAL



**MISCELLANEOUS**

TPO Project No: **DT4457871**  
 LRTP Ref:  
 County: MIAMI-DADE  
 Roadway ID:  
 Lanes Exist:  
 Lanes Improved:  
 Lanes Added:  
 Project Length:  
 District: 6

Project Description: **NORTH BAY VILLAGE - SIDEWALK AND ADA IMPROVEMENTS**

Type of Work: **SIDEWALK** SIS or Non-SIS: **No**

Extra Description:

		Proposed Funding (in \$000s)							
PHASE :	Funding Source	<2025	2024 - 2025	2025 - 2026	2026 - 2027	2027 - 2028	2028 - 2029	>2029	All Years
		210	0	0	0	0	0	0	210
<b>CONSTRUCTION</b>	<b>Total</b>	<b>210</b>	<b>0</b>	<b>0</b>	<b>0</b>	<b>0</b>	<b>0</b>	<b>0</b>	<b>210</b>

RESPONSIBLE AGENCY: **FDOT**

Item Segment TOTAL ALL Years ALL Phases: **\$210**  
 Item Number: **445787** Item TOTAL ALL Years ALL Phases ALL Segments: **\$910**

TPO Project No: **DT4457872**  
 LRTP Ref:  
 County: MIAMI-DADE  
 Roadway ID:  
 Lanes Exist:  
 Lanes Improved:  
 Lanes Added:  
 Project Length:  
 District: 6

Project Description: **NORTH BAY VILLAGE SIDEWALK AND ADA IMPROVEMENTS**

Type of Work: **SIDEWALK** SIS or Non-SIS: **No**

Extra Description:

		Proposed Funding (in \$000s)							
PHASE :	Funding Source	<2025	2024 - 2025	2025 - 2026	2026 - 2027	2027 - 2028	2028 - 2029	>2029	All Years
		700	0	0	0	0	0	0	700
<b>CONSTRUCTION</b>	<b>Total</b>	<b>700</b>	<b>0</b>	<b>0</b>	<b>0</b>	<b>0</b>	<b>0</b>	<b>0</b>	<b>700</b>

RESPONSIBLE AGENCY: **FDOT**

Item Segment TOTAL ALL Years ALL Phases: **\$700**  
 Item Number: **445787** Item TOTAL ALL Years ALL Phases ALL Segments: **\$910**

MIAMI-DADE TRANSPORTATION PLANNING ORGANIZATION  
 TRANSPORTATION IMPROVEMENT PROGRAM  
 PRIMARY STATE HIGHWAYS AND INTERMODAL



**MISCELLANEOUS**

TPO Project No: **DT4460521**  
 LRTP Ref: 06-08  
 County: MIAMI-DADE  
 Roadway ID: 87000603  
 Lanes Exist: 4  
 Lanes Improved:  
 Lanes Added:  
 Project Length: 1.630  
 District: 6

Project Description: **DTPW - SMART TRAIL ALONG NW 12 ST**

Type of Work: **BIKE PATH/TRAIL**      SIS or Non-SIS: **No**

Extra Description:

PHASE :		Proposed Funding (in \$000s)							All Years
		<2025	2024 - 2025	2025 - 2026	2026 - 2027	2027 - 2028	2028 - 2029	>2029	
	Funding Source								
	LF	0	231	0	0	0	0	0	231
	TALU	0	236	0	0	0	0	0	236
<b>PRELIMINARY ENGINEERING</b>	<b>Total</b>	<b>0</b>	<b>467</b>	<b>0</b>	<b>0</b>	<b>0</b>	<b>0</b>	<b>0</b>	<b>467</b>

RESPONSIBLE AGENCY: **MIAMI-DADE COUNTY FLORIDA**

Item Segment **TOTAL ALL Years ALL Phases:** **\$467**  
 Item Number: **446052**      Item **TOTAL ALL Years ALL Phases ALL Segments:** **\$467**

TPO Project No: **DT4460541**  
 LRTP Ref: 07-72  
 County: MIAMI-DADE  
 Roadway ID: 87034000  
 Lanes Exist: 4  
 Lanes Improved: 4  
 Lanes Added:  
 Project Length: 0.680  
 District: 6

Project Description: **MIAMI SHORES - SR 915 / NE 6 AVE PEDESTRIAN PROMENADE**

Type of Work: **BIKE LANE/SIDEWALK**      SIS or Non-SIS: **No**

Extra Description:

PHASE :		Proposed Funding (in \$000s)							All Years
		<2025	2024 - 2025	2025 - 2026	2026 - 2027	2027 - 2028	2028 - 2029	>2029	
	Funding Source								
	LF	72	0	0	0	0	0	0	72
<b>PRELIMINARY ENGINEERING</b>	<b>Total</b>	<b>72</b>	<b>0</b>	<b>0</b>	<b>0</b>	<b>0</b>	<b>0</b>	<b>0</b>	<b>72</b>
	LF	0	56	0	0	0	0	0	56
	TALM	0	123	0	0	0	0	0	123
	TALT	0	86	0	0	0	0	0	86
	TALU	0	171	0	0	0	0	0	171
<b>CONSTRUCTION</b>	<b>Total</b>	<b>0</b>	<b>436</b>	<b>0</b>	<b>0</b>	<b>0</b>	<b>0</b>	<b>0</b>	<b>436</b>

RESPONSIBLE AGENCY: **MIAMI SHORES VILLAGE**

Item Segment **TOTAL ALL Years ALL Phases:** **\$508**  
 Item Number: **446054**      Item **TOTAL ALL Years ALL Phases ALL Segments:** **\$508**

MIAMI-DADE TRANSPORTATION PLANNING ORGANIZATION  
TRANSPORTATION IMPROVEMENT PROGRAM  
PRIMARY STATE HIGHWAYS AND INTERMODAL



**MISCELLANEOUS**

TPO Project No: **DT4460551**  
 LRTP Ref: 07-76  
 County: MIAMI-DADE  
 Roadway ID:  
 Lanes Exist:  
 Lanes Improved:  
 Lanes Added:  
 Project Length: 0.790  
 District: 6

Project Description: **CITY OF MIAMI - MIAMI RIVER GREENWAY** **NW 22 AVE** **NW 17 AVE**

Type of Work: **BIKE LANE/SIDEWALK** SIS or Non-SIS: **No**

Extra Description:

PHASE :		Proposed Funding (in \$000s)							
		Funding Source	<2025	2024 - 2025	2025 - 2026	2026 - 2027	2027 - 2028	2028 - 2029	>2029
<b>PRELIMINARY ENGINEERING</b>	LF	0	1,200	0	0	0	0	0	1,200
	TALT	0	5	0	0	0	0	0	5
	<b>Total</b>	<b>0</b>	<b>1,205</b>	<b>0</b>	<b>0</b>	<b>0</b>	<b>0</b>	<b>0</b>	<b>1,205</b>
<b>CONSTRUCTION</b>	LF	0	0	0	5,480	0	0	0	5,480
	SA	0	0	0	5	0	0	0	5
	TALT	0	0	0	1,025	0	0	0	1,025
	TALU	0	0	0	975	0	0	0	975
	<b>Total</b>	<b>0</b>	<b>0</b>	<b>0</b>	<b>7,485</b>	<b>0</b>	<b>0</b>	<b>0</b>	<b>7,485</b>

RESPONSIBLE AGENCY: **CITY OF MIAMI**

Item Segment **TOTAL ALL Years ALL Phases:** **\$8,690**  
 Item Number: **446055** Item **TOTAL ALL Years ALL Phases ALL Segments:** **\$8,690**

TPO Project No: **DT4460571**  
 LRTP Ref: 07-78  
 County: MIAMI-DADE  
 Roadway ID: 87000978  
 Lanes Exist: 4  
 Lanes Improved: 4  
 Lanes Added:  
 Project Length: 1.427  
 District: 6

Project Description: **TOWN OF MIAMI LAKES - FAIRWAY DR BIKE LANES & CROSSWALK IMPROVEMENTS**

Type of Work: **BIKE LANE/SIDEWALK** SIS or Non-SIS: **No**

Extra Description:

PHASE :		Proposed Funding (in \$000s)							
		Funding Source	<2025	2024 - 2025	2025 - 2026	2026 - 2027	2027 - 2028	2028 - 2029	>2029
<b>PRELIMINARY ENGINEERING</b>	LF	119	0	0	0	0	0	0	119
	<b>Total</b>	<b>119</b>	<b>0</b>	<b>0</b>	<b>0</b>	<b>0</b>	<b>0</b>	<b>0</b>	<b>119</b>
	CARM	0	143	0	0	0	0	0	143
	LF	0	181	0	0	0	0	0	181
	TALT	0	228	0	0	0	0	0	228

MIAMI-DADE TRANSPORTATION PLANNING ORGANIZATION  
 TRANSPORTATION IMPROVEMENT PROGRAM  
 PRIMARY STATE HIGHWAYS AND INTERMODAL



**MISCELLANEOUS**

TPO Project No: **DT4460571**  
 LRTP Ref: 07-78  
 County: MIAMI-DADE  
 Roadway ID: 87000978  
 Lanes Exist: 4  
 Lanes Improved: 4  
 Lanes Added:  
 Project Length: 1.427  
 District: 6

Project Description: **TOWN OF MIAMI LAKES - FAIRWAY DR  
 BIKE LANES & CROSSWALK  
 IMPROVEMENTS**

Type of Work: **BIKE LANE/SIDEWALK**      SIS or Non-SIS: **No**

Extra Description:

PHASE :		Proposed Funding (in \$000s)								
		Funding Source	<2025	2024 - 2025	2025 - 2026	2026 - 2027	2027 - 2028	2028 - 2029	>2029	All Years
		TALU	0	534	0	0	0	0	0	534
<b>CONSTRUCTION</b>		<b>Total</b>	<b>0</b>	<b>1,086</b>	<b>0</b>	<b>0</b>	<b>0</b>	<b>0</b>	<b>0</b>	<b>1,086</b>

RESPONSIBLE AGENCY: **Town of Miami Lakes**

Item Segment TOTAL ALL Years ALL Phases: **\$1,205**

Item Number: **446057**

Item TOTAL ALL Years ALL Phases ALL Segments: **\$1,205**

TPO Project No: **DT4461243**  
 LRTP Ref: 06-09  
 County: MIAMI-DADE  
 Roadway ID:  
 Lanes Exist:  
 Lanes Improved:  
 Lanes Added:  
 Project Length:  
 District: 6

Project Description: **PUBLIC COMMUNICATION FOR ALTON  
 ROAD**

Type of Work: **PUBLIC INFORMATION/EDUCATION**      SIS or Non-SIS: **No**

Extra Description:

PHASE :		Proposed Funding (in \$000s)								
		Funding Source	<2025	2024 - 2025	2025 - 2026	2026 - 2027	2027 - 2028	2028 - 2029	>2029	All Years
		DIH	0	0	5	0	0	0	0	5
		DS	0	0	200	0	0	0	0	200
<b>CONSTRUCTION</b>		<b>Total</b>	<b>0</b>	<b>0</b>	<b>205</b>	<b>0</b>	<b>0</b>	<b>0</b>	<b>0</b>	<b>205</b>

RESPONSIBLE AGENCY: **FDOT**

Item Segment TOTAL ALL Years ALL Phases: **\$205**

Item Number: **446124**

Item TOTAL ALL Years ALL Phases ALL Segments: **\$2,740**

MIAMI-DADE TRANSPORTATION PLANNING ORGANIZATION  
TRANSPORTATION IMPROVEMENT PROGRAM  
PRIMARY STATE HIGHWAYS AND INTERMODAL



**MISCELLANEOUS**

TPO Project No: **DT4461244**  
 LRTP Ref: 06-09  
 County: MIAMI-DADE  
 Roadway ID:  
 Lanes Exist:  
 Lanes Improved:  
 Lanes Added:  
 Project Length:  
 District: 6

Project Description: **PUBLIC COMMUNICATION FOR OKEECHOBEE RD RECONSTRUCTION**

Type of Work: **PUBLIC INFORMATION/EDUCATION**      SIS or Non-SIS: **No**

Extra Description:

PHASE :		Proposed Funding (in \$000s)								
		Funding Source	<2025	2024 - 2025	2025 - 2026	2026 - 2027	2027 - 2028	2028 - 2029	>2029	All Years
		DIH	55	20	20	20	20	0	0	135
		DS	1,000	400	400	300	300	0	0	2,400
<b>CONSTRUCTION</b>		<b>Total</b>	<b>1,055</b>	<b>420</b>	<b>420</b>	<b>320</b>	<b>320</b>	<b>0</b>	<b>0</b>	<b>2,535</b>

RESPONSIBLE AGENCY: **FDOT**

Item Segment **TOTAL ALL Years ALL Phases:** **\$2,535**

Item Number: **446124**      Item **TOTAL ALL Years ALL Phases ALL Segments:** **\$2,740**

TPO Project No: **DT4462971**  
 LRTP Ref: 07-70  
 County: MIAMI-DADE  
 Roadway ID: 87000977  
 Lanes Exist: 2  
 Lanes Improved: 2  
 Lanes Added:  
 Project Length: 0.010  
 District: 6

Project Description: **SAFE ROUTES TO SCHOOL - NORTH MIAMI SENIOR HIGHSCHOOL**

Type of Work: **PEDESTRIAN SAFETY IMPROVEMENT**      SIS or Non-SIS: **No**

Extra Description:

PHASE :		Proposed Funding (in \$000s)								
		Funding Source	<2025	2024 - 2025	2025 - 2026	2026 - 2027	2027 - 2028	2028 - 2029	>2029	All Years
		TALU	0	107	0	0	0	0	0	107
<b>PRELIMINARY ENGINEERING</b>		<b>Total</b>	<b>0</b>	<b>107</b>	<b>0</b>	<b>0</b>	<b>0</b>	<b>0</b>	<b>0</b>	<b>107</b>
		SA	0	0	0	8	0	0	0	8
		TALU	0	0	0	464	0	0	0	464
<b>CONSTRUCTION</b>		<b>Total</b>	<b>0</b>	<b>0</b>	<b>0</b>	<b>472</b>	<b>0</b>	<b>0</b>	<b>0</b>	<b>472</b>

RESPONSIBLE AGENCY: **MIAMI-DADE COUNTY FLORIDA**

Item Segment **TOTAL ALL Years ALL Phases:** **\$579**

Item Number: **446297**      Item **TOTAL ALL Years ALL Phases ALL Segments:** **\$579**

MIAMI-DADE TRANSPORTATION PLANNING ORGANIZATION  
TRANSPORTATION IMPROVEMENT PROGRAM  
PRIMARY STATE HIGHWAYS AND INTERMODAL



**MISCELLANEOUS**

TPO Project No: **DT4462991**  
 LRTP Ref: 07-70  
 County: MIAMI-DADE  
 Roadway ID: 87000348  
 Lanes Exist: 4  
 Lanes Improved: 4  
 Lanes Added:  
 Project Length: 0.010  
 District: 6

Project Description: **SAFE ROUTES TO SCHOOL - RUBEN DARIO MIDDLE SCHOOL**  
 Type of Work: **PEDESTRIAN SAFETY IMPROVEMENT**      SIS or Non-SIS: **No**  
 Extra Description:

PHASE :		Proposed Funding (in \$000s)							
		Funding Source	<2025	2024 - 2025	2025 - 2026	2026 - 2027	2027 - 2028	2028 - 2029	>2029
PRELIMINARY ENGINEERING	SU	0	98	0	0	0	0	0	98
	<b>Total</b>	<b>0</b>	<b>98</b>	<b>0</b>	<b>0</b>	<b>0</b>	<b>0</b>	<b>0</b>	<b>98</b>
CONSTRUCTION	SR2T	0	0	0	0	238	0	0	238
	SU	0	0	0	0	5	0	0	5
	<b>Total</b>	<b>0</b>	<b>0</b>	<b>0</b>	<b>0</b>	<b>243</b>	<b>0</b>	<b>0</b>	<b>243</b>

RESPONSIBLE AGENCY: MIAMI-DADE COUNTY FLORIDA

Item Segment TOTAL ALL Years ALL Phases: **\$341**  
 Item Number: **446299**      Item TOTAL ALL Years ALL Phases ALL Segments: **\$341**

TPO Project No: **DT4463021**  
 LRTP Ref: 07-70  
 County: MIAMI-DADE  
 Roadway ID: 87090000  
 Lanes Exist: 4  
 Lanes Improved: 4  
 Lanes Added:  
 Project Length: 0.010  
 District: 6

Project Description: **SAFE ROUTES TO SCHOOL - MIAMI JACKSON SENIOR HIGHSCHOOL**  
 Type of Work: **PEDESTRIAN SAFETY IMPROVEMENT**      SIS or Non-SIS: **No**  
 Extra Description:

PHASE :		Proposed Funding (in \$000s)							
		Funding Source	<2025	2024 - 2025	2025 - 2026	2026 - 2027	2027 - 2028	2028 - 2029	>2029
PRELIMINARY ENGINEERING	SU	0	180	0	0	0	0	0	180
	<b>Total</b>	<b>0</b>	<b>180</b>	<b>0</b>	<b>0</b>	<b>0</b>	<b>0</b>	<b>0</b>	<b>180</b>
CONSTRUCTION	SR2T	0	0	0	0	675	0	0	675
	SU	0	0	0	0	15	0	0	15
	<b>Total</b>	<b>0</b>	<b>0</b>	<b>0</b>	<b>0</b>	<b>690</b>	<b>0</b>	<b>0</b>	<b>690</b>

RESPONSIBLE AGENCY: MIAMI-DADE COUNTY FLORIDA

Item Segment TOTAL ALL Years ALL Phases: **\$870**  
 Item Number: **446302**      Item TOTAL ALL Years ALL Phases ALL Segments: **\$870**

MIAMI-DADE TRANSPORTATION PLANNING ORGANIZATION  
 TRANSPORTATION IMPROVEMENT PROGRAM  
 PRIMARY STATE HIGHWAYS AND INTERMODAL



**MISCELLANEOUS**

TPO Project No: **DT4467481**  
 LRTP Ref: 06-08  
 County: MIAMI-DADE  
 Roadway ID: 87504502  
 Lanes Exist: 6  
 Lanes Improved: 6  
 Lanes Added:  
 Project Length: 2.539  
 District: 6

Project Description: **BIKE BOULEVARD DEMO PROJECT -  
 MODEL CITY / BROWNSVILLE**

Type of Work: **BIKE PATH/TRAIL** SIS or Non-SIS: **No**

Extra Description:

PHASE :		Proposed Funding (in \$000s)							
		Funding Source	<2025	2024 - 2025	2025 - 2026	2026 - 2027	2027 - 2028	2028 - 2029	>2029
PRELIMINARY ENGINEERING	ACSU	305	0	0	0	0	0	0	305
	<b>Total</b>	<b>305</b>	<b>0</b>	<b>0</b>	<b>0</b>	<b>0</b>	<b>0</b>	<b>0</b>	<b>305</b>
CONSTRUCTION	CM	0	0	0	1,256	0	0	0	1,256
	LF	0	0	0	200	0	0	0	200
	SU	0	0	0	27	0	0	0	27
	<b>Total</b>	<b>0</b>	<b>0</b>	<b>0</b>	<b>1,483</b>	<b>0</b>	<b>0</b>	<b>0</b>	<b>1,483</b>

RESPONSIBLE AGENCY: MIAMI-DADE COUNTY FLORIDA

Item Segment TOTAL ALL Years ALL Phases: **\$1,788**  
 Item Number: 446748 Item TOTAL ALL Years ALL Phases ALL Segments: **\$1,788**

TPO Project No: **DT4476011**  
 LRTP Ref: 06-10  
 County: MIAMI-DADE  
 Roadway ID: 87140000  
 Lanes Exist: 4  
 Lanes Improved:  
 Lanes Added:  
 Project Length: 0.010  
 District: 6

Project Description: **SAFE ROUTES TO SCHOOL - BOOKER T.  
 WASHINGTON SENIOR HIGH SCHOOL**

Type of Work: **PEDESTRIAN SAFETY IMPROVEMENT** SIS or Non-SIS: **No**

Extra Description:

PHASE :		Proposed Funding (in \$000s)							
		Funding Source	<2025	2024 - 2025	2025 - 2026	2026 - 2027	2027 - 2028	2028 - 2029	>2029
PRELIMINARY ENGINEERING	SR2T	0	132	0	0	0	0	0	132
	<b>Total</b>	<b>0</b>	<b>132</b>	<b>0</b>	<b>0</b>	<b>0</b>	<b>0</b>	<b>0</b>	<b>132</b>
CONSTRUCTION	SR2T	0	0	0	328	0	0	0	328
	<b>Total</b>	<b>0</b>	<b>0</b>	<b>0</b>	<b>328</b>	<b>0</b>	<b>0</b>	<b>0</b>	<b>328</b>

RESPONSIBLE AGENCY: MIAMI-DADE COUNTY FLORIDA

Item Segment TOTAL ALL Years ALL Phases: **\$460**  
 Item Number: 447601 Item TOTAL ALL Years ALL Phases ALL Segments: **\$460**



MIAMI-DADE TRANSPORTATION PLANNING ORGANIZATION  
TRANSPORTATION IMPROVEMENT PROGRAM  
PRIMARY STATE HIGHWAYS AND INTERMODAL



**MISCELLANEOUS**

TPO Project No: **DT4476421**  
 LRTP Ref: 06-10  
 County: DIST/ST-WIDE  
 Roadway ID:  
 Lanes Exist:  
 Lanes Improved:  
 Lanes Added:  
 Project Length:  
 District: 6

Project Description: **DISTRICTWIDE RIGHT-OF-WAY MAPPING & SURVEY**

Type of Work: **PRELIMINARY ENGINEERING**      SIS or Non-SIS: **No**

Extra Description:

PHASE :		Proposed Funding (in \$000s)							All Years
		<2025	2024 - 2025	2025 - 2026	2026 - 2027	2027 - 2028	2028 - 2029	>2029	
	DIH	0	5	5	5	5	5	0	25
	DS	0	150	300	240	300	450	0	1,440
<b>PRELIMINARY ENGINEERING</b>	<b>Total</b>	<b>0</b>	<b>155</b>	<b>305</b>	<b>245</b>	<b>305</b>	<b>455</b>	<b>0</b>	<b>1,465</b>

RESPONSIBLE AGENCY: **FDOT**

Item Segment **TOTAL ALL Years ALL Phases:** **\$1,465**  
 Item Number: **447642**      Item **TOTAL ALL Years ALL Phases ALL Segments:** **\$1,465**

TPO Project No: **DT4476431**  
 LRTP Ref: 06-10  
 County: DIST/ST-WIDE  
 Roadway ID:  
 Lanes Exist:  
 Lanes Improved:  
 Lanes Added:  
 Project Length:  
 District: 6

Project Description: **DISTRICTWIDE RIGHT-OF-WAY MAPPING & SURVEY**

Type of Work: **PRELIMINARY ENGINEERING**      SIS or Non-SIS: **No**

Extra Description:

PHASE :		Proposed Funding (in \$000s)							All Years
		<2025	2024 - 2025	2025 - 2026	2026 - 2027	2027 - 2028	2028 - 2029	>2029	
	DIH	0	5	5	5	5	5	0	25
	DS	0	150	300	240	300	450	0	1,440
<b>PRELIMINARY ENGINEERING</b>	<b>Total</b>	<b>0</b>	<b>155</b>	<b>305</b>	<b>245</b>	<b>305</b>	<b>455</b>	<b>0</b>	<b>1,465</b>

RESPONSIBLE AGENCY: **FDOT**

Item Segment **TOTAL ALL Years ALL Phases:** **\$1,465**  
 Item Number: **447643**      Item **TOTAL ALL Years ALL Phases ALL Segments:** **\$1,465**

MIAMI-DADE TRANSPORTATION PLANNING ORGANIZATION  
 TRANSPORTATION IMPROVEMENT PROGRAM  
 PRIMARY STATE HIGHWAYS AND INTERMODAL



**MISCELLANEOUS**

TPO Project No: **DT4476441**  
 LRTP Ref: 06-10  
 County: DIST/ST-WIDE  
 Roadway ID:  
 Lanes Exist:  
 Lanes Improved:  
 Lanes Added:  
 Project Length:  
 District: 6

Project Description: **DISTRICTWIDE RIGHT-OF-WAY MAPPING & SURVEY**

Type of Work: **PRELIMINARY ENGINEERING**      SIS or Non-SIS: **No**

Extra Description:

PHASE :		Proposed Funding (in \$000s)							All Years
		Funding Source	<2025	2024 - 2025	2025 - 2026	2026 - 2027	2027 - 2028	2028 - 2029	
	DIH	0	5	5	5	5	5	0	25
	DS	0	150	300	240	300	450	0	1,440
<b>PRELIMINARY ENGINEERING</b>	<b>Total</b>	<b>0</b>	<b>155</b>	<b>305</b>	<b>245</b>	<b>305</b>	<b>455</b>	<b>0</b>	<b>1,465</b>

RESPONSIBLE AGENCY: **FDOT**

Item Segment **TOTAL ALL Years ALL Phases:** **\$1,465**  
 Item Number: **447644**      Item **TOTAL ALL Years ALL Phases ALL Segments:** **\$1,465**

TPO Project No: **DT4476821**  
 LRTP Ref: 06-09  
 County: DIST/ST-WIDE  
 Roadway ID:  
 Lanes Exist:  
 Lanes Improved:  
 Lanes Added:  
 Project Length:  
 District: 6

Project Description: **DISTRICTWIDE MISCELLANEOUS PE DESIGN CONSULTANT**

Type of Work: **PRELIMINARY ENGINEERING**      SIS or Non-SIS: **No**

Extra Description:

PHASE :		Proposed Funding (in \$000s)							All Years
		Funding Source	<2025	2024 - 2025	2025 - 2026	2026 - 2027	2027 - 2028	2028 - 2029	
	DS	0	0	0	16	0	0	0	16
<b>PRELIMINARY ENGINEERING</b>	<b>Total</b>	<b>0</b>	<b>0</b>	<b>0</b>	<b>16</b>	<b>0</b>	<b>0</b>	<b>0</b>	<b>16</b>

RESPONSIBLE AGENCY: **FDOT**

Item Segment **TOTAL ALL Years ALL Phases:** **\$16**  
 Item Number: **447682**      Item **TOTAL ALL Years ALL Phases ALL Segments:** **\$32**

MIAMI-DADE TRANSPORTATION PLANNING ORGANIZATION  
TRANSPORTATION IMPROVEMENT PROGRAM  
PRIMARY STATE HIGHWAYS AND INTERMODAL



**MISCELLANEOUS**

TPO Project No: **DT4476822**  
 LRTP Ref: 06-09  
 County: DIST/ST-WIDE  
 Roadway ID:  
 Lanes Exist:  
 Lanes Improved:  
 Lanes Added:  
 Project Length:  
 District: 6

Project Description: **DISTRICTWIDE MISCELLANEOUS PE DESIGN CONSULTANT**

Type of Work: **PRELIMINARY ENGINEERING**      SIS or Non-SIS: **No**

Extra Description:

		Proposed Funding (in \$000s)							All Years
		<2025	2024 - 2025	2025 - 2026	2026 - 2027	2027 - 2028	2028 - 2029	>2029	
PHASE :	Funding Source								
	DS	0	0	0	16	0	0	0	16
<b>PRELIMINARY ENGINEERING</b>	<b>Total</b>	<b>0</b>	<b>0</b>	<b>0</b>	<b>16</b>	<b>0</b>	<b>0</b>	<b>0</b>	<b>16</b>

RESPONSIBLE AGENCY: **FDOT**

Item Segment TOTAL ALL Years ALL Phases: **\$16**

Item Number: **447682**      Item TOTAL ALL Years ALL Phases ALL Segments: **\$32**

TPO Project No: **DT4479681**  
 LRTP Ref: 06-10  
 County: MIAMI-DADE  
 Roadway ID:  
 Lanes Exist:  
 Lanes Improved:  
 Lanes Added:  
 Project Length:  
 District: 6

Project Description: **TOWN OF MIAMI LAKES - PARK WEST BICYCLE AND PEDESTRIAN IMPROVEMENTS**

Type of Work: **BIKE LANE/SIDEWALK**      SIS or Non-SIS: **No**

Extra Description:

		Proposed Funding (in \$000s)							All Years
		<2025	2024 - 2025	2025 - 2026	2026 - 2027	2027 - 2028	2028 - 2029	>2029	
PHASE :	Funding Source								
	LF	43	0	0	0	0	0	0	43
	SA	5	0	0	0	0	0	0	5
	TALT	115	0	0	0	0	0	0	115
<b>PRELIMINARY ENGINEERING</b>	<b>Total</b>	<b>163</b>	<b>0</b>	<b>0</b>	<b>0</b>	<b>0</b>	<b>0</b>	<b>0</b>	<b>163</b>
	LF	0	0	173	0	0	0	0	173
	TALT	0	0	890	0	0	0	0	890
<b>CONSTRUCTION</b>	<b>Total</b>	<b>0</b>	<b>0</b>	<b>1,063</b>	<b>0</b>	<b>0</b>	<b>0</b>	<b>0</b>	<b>1,063</b>

RESPONSIBLE AGENCY: **Town of Miami Lakes**

Item Segment TOTAL ALL Years ALL Phases: **\$1,226**

Item Number: **447968**      Item TOTAL ALL Years ALL Phases ALL Segments: **\$1,226**

MIAMI-DADE TRANSPORTATION PLANNING ORGANIZATION  
 TRANSPORTATION IMPROVEMENT PROGRAM  
 PRIMARY STATE HIGHWAYS AND INTERMODAL



**MISCELLANEOUS**

TPO Project No: **DT4479691**  
 LRTP Ref: 06-10  
 County: MIAMI-DADE  
 Roadway ID:  
 Lanes Exist:  
 Lanes Improved:  
 Lanes Added:  
 Project Length:  
 District: 6

Project Description: **NORTH BAY VILLAGE - ISLAND WALK PHASE I**

Type of Work: **BIKE PATH/TRAIL**      SIS or Non-SIS: **No**  
 Extra Description:

PHASE :		Proposed Funding (in \$000s)							All Years
		<2025	2024 - 2025	2025 - 2026	2026 - 2027	2027 - 2028	2028 - 2029	>2029	
PRELIMINARY ENGINEERING	Funding Source								
	LF	750	0	0	0	0	0	0	750
	TALT	5	0	0	0	0	0	0	5
<b>Total</b>		<b>755</b>	<b>0</b>	<b>0</b>	<b>0</b>	<b>0</b>	<b>0</b>	<b>0</b>	<b>755</b>
CONSTRUCTION	Funding Source								
	LF	0	0	990	0	0	0	0	990
	TALT	0	0	1,005	0	0	0	0	1,005
<b>Total</b>		<b>0</b>	<b>0</b>	<b>1,995</b>	<b>0</b>	<b>0</b>	<b>0</b>	<b>0</b>	<b>1,995</b>

RESPONSIBLE AGENCY: **CITY OF NORTH BAY VILLAGE**

Item Segment **TOTAL ALL Years ALL Phases:** **\$2,750**  
 Item Number: **447969**      Item **TOTAL ALL Years ALL Phases ALL Segments:** **\$2,750**

TPO Project No: **DT4479701**  
 LRTP Ref: 06-10  
 County: MIAMI-DADE  
 Roadway ID:  
 Lanes Exist:  
 Lanes Improved:  
 Lanes Added:  
 Project Length:  
 District: 6

Project Description: **MIAMI SHORES VILLAGE - FLAGLER TRAIL**

Type of Work: **BIKE PATH/TRAIL**      SIS or Non-SIS: **No**  
 Extra Description:

PHASE :		Proposed Funding (in \$000s)							All Years
		<2025	2024 - 2025	2025 - 2026	2026 - 2027	2027 - 2028	2028 - 2029	>2029	
PRELIMINARY ENGINEERING	Funding Source								
	LF	76	0	0	0	0	0	0	76
	TALT	5	0	0	0	0	0	0	5
<b>Total</b>		<b>81</b>	<b>0</b>	<b>0</b>	<b>0</b>	<b>0</b>	<b>0</b>	<b>0</b>	<b>81</b>
CONSTRUCTION	Funding Source								
	LF	0	47	0	0	0	0	0	47
	TALT	0	464	0	0	0	0	0	464
<b>Total</b>		<b>0</b>	<b>511</b>	<b>0</b>	<b>0</b>	<b>0</b>	<b>0</b>	<b>0</b>	<b>511</b>

RESPONSIBLE AGENCY: **MIAMI SHORES VILLAGE**

Item Segment **TOTAL ALL Years ALL Phases:** **\$592**  
 Item Number: **447970**      Item **TOTAL ALL Years ALL Phases ALL Segments:** **\$592**

MIAMI-DADE TRANSPORTATION PLANNING ORGANIZATION  
TRANSPORTATION IMPROVEMENT PROGRAM  
PRIMARY STATE HIGHWAYS AND INTERMODAL



**MISCELLANEOUS**

TPO Project No: **DT4479841**  
 LRTP Ref: 06-10  
 County: MIAMI-DADE  
 Roadway ID: 87000464  
 Lanes Exist: 4  
 Lanes Improved: 4  
 Lanes Added:  
 Project Length: 0.870  
 District: 6

Project Description: **CITY OF MIAMI BEACH - 17 ST BICYCLE LANE PROJECT**

Type of Work: **BIKE LANE/SIDEWALK**      SIS or Non-SIS: **No**

Extra Description:

PHASE :		Proposed Funding (in \$000s)							
		Funding Source	<2025	2024 - 2025	2025 - 2026	2026 - 2027	2027 - 2028	2028 - 2029	>2029
<b>PRELIMINARY ENGINEERING</b>	LF	0	166	0	0	0	0	0	166
	TALT	0	5	0	0	0	0	0	5
	<b>Total</b>	<b>0</b>	<b>171</b>	<b>0</b>	<b>0</b>	<b>0</b>	<b>0</b>	<b>0</b>	<b>171</b>
<b>CONSTRUCTION</b>	LF	0	0	0	159	0	0	0	159
	SA	0	0	0	5	0	0	0	5
	SU	0	0	0	327	0	0	0	327
	TALT	0	0	0	874	0	0	0	874
	TALU	0	0	0	126	0	0	0	126
	<b>Total</b>	<b>0</b>	<b>0</b>	<b>0</b>	<b>1,491</b>	<b>0</b>	<b>0</b>	<b>0</b>	<b>1,491</b>

RESPONSIBLE AGENCY: CITY OF MIAMI BEACH

Item Segment TOTAL ALL Years ALL Phases: **\$1,662**  
 Item Number: **447984**      Item TOTAL ALL Years ALL Phases ALL Segments: **\$1,662**

TPO Project No: **DT4479851**  
 LRTP Ref: 06-10  
 County: MIAMI-DADE  
 Roadway ID: 87000067  
 Lanes Exist: 2  
 Lanes Improved: 2  
 Lanes Added:  
 Project Length: 0.539  
 District: 6

Project Description: **TOWN OF CUTLER BAY - CARIBBEAN BOULEVARD COMPLETE STREETS**

Type of Work: **BIKE LANE/SIDEWALK**      SIS or Non-SIS: **No**

Extra Description:

PHASE :		Proposed Funding (in \$000s)							
		Funding Source	<2025	2024 - 2025	2025 - 2026	2026 - 2027	2027 - 2028	2028 - 2029	>2029
<b>PRELIMINARY ENGINEERING</b>	LF	158	0	0	0	0	0	0	158
	TALU	5	0	0	0	0	0	0	5
<b>Total</b>	<b>163</b>	<b>0</b>	<b>0</b>	<b>0</b>	<b>0</b>	<b>0</b>	<b>0</b>	<b>0</b>	<b>163</b>
	LF	0	0	2,085	0	0	0	0	2,085

MIAMI-DADE TRANSPORTATION PLANNING ORGANIZATION  
 TRANSPORTATION IMPROVEMENT PROGRAM  
 PRIMARY STATE HIGHWAYS AND INTERMODAL



**MISCELLANEOUS**

TPO Project No: **DT4479851**  
 LRTP Ref: 06-10  
 County: MIAMI-DADE  
 Roadway ID: 87000067  
 Lanes Exist: 2  
 Lanes Improved: 2  
 Lanes Added:  
 Project Length: 0.539  
 District: 6

Project Description: **TOWN OF CUTLER BAY - CARIBBEAN BOULEVARD COMPLETE STREETS**

Type of Work: **BIKE LANE/SIDEWALK**      SIS or Non-SIS: **No**

Extra Description:

PHASE :		Proposed Funding (in \$000s)							All Years
		Funding Source	<2025	2024 - 2025	2025 - 2026	2026 - 2027	2027 - 2028	2028 - 2029	
	TALU	0	0	1,005	0	0	0	0	1,005
<b>CONSTRUCTION</b>	<b>Total</b>	<b>0</b>	<b>0</b>	<b>3,090</b>	<b>0</b>	<b>0</b>	<b>0</b>	<b>0</b>	<b>3,090</b>

RESPONSIBLE AGENCY: **Town of Cutler Bay**

Item Segment TOTAL ALL Years ALL Phases: **\$3,253**

Item Number: **447985**      Item TOTAL ALL Years ALL Phases ALL Segments: **\$3,253**

TPO Project No: **DT4486291**  
 LRTP Ref: 06-10  
 County: MIAMI-DADE  
 Roadway ID: 87080000  
 Lanes Exist: 6  
 Lanes Improved:  
 Lanes Added:  
 Project Length: 2.016  
 District: 6

Project Description: **NORTH BAY VILLAGE - KENNEDY CAUSEWAY COMPLETE STREETS PROJECT**

Type of Work: **PEDESTRIAN SAFETY IMPROVEMENT**      SIS or Non-SIS: **No**

Extra Description:

PHASE :		Proposed Funding (in \$000s)							All Years
		Funding Source	<2025	2024 - 2025	2025 - 2026	2026 - 2027	2027 - 2028	2028 - 2029	
	CIGP	25	0	0	0	0	0	0	25
	LF	25	0	0	0	0	0	0	25
<b>PRELIMINARY ENGINEERING</b>	<b>Total</b>	<b>50</b>	<b>0</b>	<b>0</b>	<b>0</b>	<b>0</b>	<b>0</b>	<b>0</b>	<b>50</b>
	CIGP	0	207	0	0	0	0	0	207
	LF	0	207	0	0	0	0	0	207
<b>CONSTRUCTION</b>	<b>Total</b>	<b>0</b>	<b>414</b>	<b>0</b>	<b>0</b>	<b>0</b>	<b>0</b>	<b>0</b>	<b>414</b>

RESPONSIBLE AGENCY: **CITY OF NORTH BAY VILLAGE**

Item Segment TOTAL ALL Years ALL Phases: **\$464**

Item Number: **448629**      Item TOTAL ALL Years ALL Phases ALL Segments: **\$464**

MIAMI-DADE TRANSPORTATION PLANNING ORGANIZATION  
 TRANSPORTATION IMPROVEMENT PROGRAM  
 PRIMARY STATE HIGHWAYS AND INTERMODAL



**MISCELLANEOUS**

TPO Project No: **DT4486301**  
 LRTP Ref: 06-10  
 County: MIAMI-DADE  
 Roadway ID:  
 Lanes Exist:  
 Lanes Improved:  
 Lanes Added:  
 Project Length:  
 District: 6

Project Description: **MIAMI-DADE DTPW - NW 12 ST  
 IMPROVEMENTS FOR DOLPHIN STATION  
 PARK & RIDE**

Type of Work: **MISCELLANEOUS CONSTRUCTION**      SIS or Non-SIS: **No**  
 Extra Description:

PHASE :		Proposed Funding (in \$000s)							
		Funding Source	<2025	2024 - 2025	2025 - 2026	2026 - 2027	2027 - 2028	2028 - 2029	>2029
CONSTRUCTION	CIGP	0	0	3,548	0	0	0	0	3,548
	LF	0	0	3,548	0	0	0	0	3,548
	<b>Total</b>	<b>0</b>	<b>0</b>	<b>7,096</b>	<b>0</b>	<b>0</b>	<b>0</b>	<b>0</b>	<b>7,096</b>

RESPONSIBLE AGENCY: **FDOT**

Item Segment **TOTAL ALL Years ALL Phases:** **\$7,096**  
 Item Number: **448630**      Item **TOTAL ALL Years ALL Phases ALL Segments:** **\$7,096**

TPO Project No: **DT4494471**  
 LRTP Ref: 06-10  
 County: MIAMI-DADE  
 Roadway ID: 87160000  
 Lanes Exist: 2  
 Lanes Improved:  
 Lanes Added:  
 Project Length: 0.372  
 District: 6

Project Description: **IMPLEMENTATION OF THE FLORIDA  
 CITY HUB MOBILITY STUDY**

Type of Work: **PEDESTRIAN SAFETY IMPROVEMENT**      SIS or Non-SIS: **No**  
 Extra Description:

PHASE :		Proposed Funding (in \$000s)							
		Funding Source	<2025	2024 - 2025	2025 - 2026	2026 - 2027	2027 - 2028	2028 - 2029	>2029
PRELIMINARY ENGINEERING	LF	0	110	0	0	0	0	0	110
	TALT	0	5	0	0	0	0	0	5
	<b>Total</b>	<b>0</b>	<b>115</b>	<b>0</b>	<b>0</b>	<b>0</b>	<b>0</b>	<b>0</b>	<b>115</b>
CONSTRUCTION	LF	0	0	0	599	0	0	0	599
	SA	0	0	0	5	0	0	0	5
	TALT	0	0	0	609	0	0	0	609
	TALU	0	0	0	391	0	0	0	391
	<b>Total</b>	<b>0</b>	<b>0</b>	<b>0</b>	<b>1,604</b>	<b>0</b>	<b>0</b>	<b>0</b>	<b>1,604</b>

RESPONSIBLE AGENCY: **CITY OF FLORIDA CITY**

Item Segment **TOTAL ALL Years ALL Phases:** **\$1,719**  
 Item Number: **449447**      Item **TOTAL ALL Years ALL Phases ALL Segments:** **\$1,719**

MIAMI-DADE TRANSPORTATION PLANNING ORGANIZATION  
TRANSPORTATION IMPROVEMENT PROGRAM  
PRIMARY STATE HIGHWAYS AND INTERMODAL



**MISCELLANEOUS**

TPO Project No: **DT4494511**  
LRTP Ref: 06-10  
County: MIAMI-DADE  
Roadway ID: 87088500  
Lanes Exist: 2  
Lanes Improved:  
Lanes Added:  
Project Length: 0.663  
District: 6

Project Description: **MERIDIAN AVENUE SHARED USE PATH**

Type of Work: **BIKE PATH/TRAIL**

SIS or Non-SIS: **No**

Extra Description:

		Proposed Funding (in \$000s)							
PHASE :	Funding Source	<2025	2024 - 2025	2025 - 2026	2026 - 2027	2027 - 2028	2028 - 2029	>2029	All Years
PRELIMINARY ENGINEERING	LF	0	70	0	0	0	0	0	70
	TALU	0	5	0	0	0	0	0	5
	<b>Total</b>	<b>0</b>	<b>75</b>	<b>0</b>	<b>0</b>	<b>0</b>	<b>0</b>	<b>0</b>	<b>75</b>
CONSTRUCTION	LF	0	0	0	72	0	0	0	72
	SA	0	0	0	5	0	0	0	5
	TALU	0	0	0	701	0	0	0	701
	<b>Total</b>	<b>0</b>	<b>0</b>	<b>0</b>	<b>778</b>	<b>0</b>	<b>0</b>	<b>0</b>	<b>778</b>

RESPONSIBLE AGENCY: **CITY OF MIAMI BEACH**

Item Segment TOTAL ALL Years ALL Phases: **\$853**  
Item Number: **449451**      Item TOTAL ALL Years ALL Phases ALL Segments: **\$853**

TPO Project No: **DT4494701**  
LRTP Ref: 06-10  
County: MIAMI-DADE  
Roadway ID: 87900057  
Lanes Exist: 2  
Lanes Improved:  
Lanes Added:  
Project Length: 0.010  
District: 6

Project Description: **SAFE ROUTES TO SCHOOL  
BROWNSVILLE MIDDLE SCHOOL**

Type of Work: **PEDESTRIAN SAFETY IMPROVEMENT**

SIS or Non-SIS: **No**

Extra Description:

		Proposed Funding (in \$000s)							
PHASE :	Funding Source	<2025	2024 - 2025	2025 - 2026	2026 - 2027	2027 - 2028	2028 - 2029	>2029	All Years
PRELIMINARY ENGINEERING	SR2T	0	206	0	0	0	0	0	206
	TALT	0	5	0	0	0	0	0	5
	<b>Total</b>	<b>0</b>	<b>211</b>	<b>0</b>	<b>0</b>	<b>0</b>	<b>0</b>	<b>0</b>	<b>211</b>
CONSTRUCTION	SA	0	0	0	5	0	0	0	5
	SR2T	0	0	0	436	0	0	0	436
	<b>Total</b>	<b>0</b>	<b>0</b>	<b>0</b>	<b>441</b>	<b>0</b>	<b>0</b>	<b>0</b>	<b>441</b>

RESPONSIBLE AGENCY: **MIAMI-DADE COUNTY FLORIDA**

Item Segment TOTAL ALL Years ALL Phases: **\$652**  
Item Number: **449470**      Item TOTAL ALL Years ALL Phases ALL Segments: **\$652**



MIAMI-DADE TRANSPORTATION PLANNING ORGANIZATION  
TRANSPORTATION IMPROVEMENT PROGRAM  
PRIMARY STATE HIGHWAYS AND INTERMODAL



**MISCELLANEOUS**

TPO Project No: **DT4494711**  
 LRTP Ref: 06-10  
 County: MIAMI-DADE  
 Roadway ID: 87502501  
 Lanes Exist: 2  
 Lanes Improved:  
 Lanes Added:  
 Project Length: 0.010  
 District: 6

Project Description: **SAFE ROUTES TO SCHOOL HORACE MANN MIDDLE SCHOOL**

Type of Work: **PEDESTRIAN SAFETY IMPROVEMENT**      SIS or Non-SIS: **No**

Extra Description:

PHASE :		Proposed Funding (in \$000s)								
		Funding Source	<2025	2024 - 2025	2025 - 2026	2026 - 2027	2027 - 2028	2028 - 2029	>2029	All Years
		SR2T	0	268	0	0	0	0	0	268
		TALT	0	5	0	0	0	0	0	5
<b>PRELIMINARY ENGINEERING</b>		<b>Total</b>	<b>0</b>	<b>273</b>	<b>0</b>	<b>0</b>	<b>0</b>	<b>0</b>	<b>0</b>	<b>273</b>
		SA	0	0	0	5	0	0	0	5
		SR2T	0	0	0	721	0	0	0	721
<b>CONSTRUCTION</b>		<b>Total</b>	<b>0</b>	<b>0</b>	<b>0</b>	<b>726</b>	<b>0</b>	<b>0</b>	<b>0</b>	<b>726</b>

RESPONSIBLE AGENCY: **MIAMI-DADE COUNTY FLORIDA**

Item Segment TOTAL ALL Years ALL Phases: **\$999**  
 Item Number: **449471**      Item TOTAL ALL Years ALL Phases ALL Segments: **\$999**

TPO Project No: **DT4496751**  
 LRTP Ref: 06-09  
 County: DIST/ST-WIDE  
 Roadway ID:  
 Lanes Exist:  
 Lanes Improved:  
 Lanes Added:  
 Project Length:  
 District: 6

Project Description: **DISTRICTWIDE UTILITY LOCATING SERVICES**

Type of Work: **PRELIMINARY ENGINEERING**      SIS or Non-SIS: **No**

Extra Description:

PHASE :		Proposed Funding (in \$000s)								
		Funding Source	<2025	2024 - 2025	2025 - 2026	2026 - 2027	2027 - 2028	2028 - 2029	>2029	All Years
		DIH	0	0	10	10	10	10	0	40
		DS	0	0	200	240	300	300	0	1,040
<b>PRELIMINARY ENGINEERING</b>		<b>Total</b>	<b>0</b>	<b>0</b>	<b>210</b>	<b>250</b>	<b>310</b>	<b>310</b>	<b>0</b>	<b>1,080</b>

RESPONSIBLE AGENCY: **FDOT**

Item Segment TOTAL ALL Years ALL Phases: **\$1,080**  
 Item Number: **449675**      Item TOTAL ALL Years ALL Phases ALL Segments: **\$2,160**

MIAMI-DADE TRANSPORTATION PLANNING ORGANIZATION  
TRANSPORTATION IMPROVEMENT PROGRAM  
PRIMARY STATE HIGHWAYS AND INTERMODAL



**MISCELLANEOUS**

TPO Project No: **DT4496752**  
 LRTP Ref: 06-09  
 County: DIST/ST-WIDE  
 Roadway ID:  
 Lanes Exist:  
 Lanes Improved:  
 Lanes Added:  
 Project Length:  
 District: 6

Project Description: **DISTRICTWIDE UTILITY LOCATING SERVICES**

Type of Work: **PRELIMINARY ENGINEERING**      SIS or Non-SIS: **No**

Extra Description:

PHASE :		Proposed Funding (in \$000s)							All Years
		Funding Source	<2025	2024 - 2025	2025 - 2026	2026 - 2027	2027 - 2028	2028 - 2029	
	DIH	0	0	10	10	10	10	0	40
	DS	0	0	200	240	300	300	0	1,040
<b>PRELIMINARY ENGINEERING</b>	<b>Total</b>	<b>0</b>	<b>0</b>	<b>210</b>	<b>250</b>	<b>310</b>	<b>310</b>	<b>0</b>	<b>1,080</b>

RESPONSIBLE AGENCY: **FDOT**

Item Segment **TOTAL ALL Years ALL Phases:** **\$1,080**  
 Item Number: **449675**      Item **TOTAL ALL Years ALL Phases ALL Segments:** **\$2,160**

TPO Project No: **DT4508351**  
 LRTP Ref: 06-10  
 County: MIAMI-DADE  
 Roadway ID:  
 Lanes Exist:  
 Lanes Improved:  
 Lanes Added:  
 Project Length:  
 District: 6

Project Description: **LUDLAM TRAIL SW 80 ST NW 7 ST**

Type of Work: **BIKE PATH/TRAIL**      SIS or Non-SIS: **No**

Extra Description:

PHASE :		Proposed Funding (in \$000s)							All Years
		Funding Source	<2025	2024 - 2025	2025 - 2026	2026 - 2027	2027 - 2028	2028 - 2029	
	LF	12,434	0	0	0	0	0	0	12,434
<b>PRELIMINARY ENGINEERING</b>	<b>Total</b>	<b>12,434</b>	<b>0</b>	<b>0</b>	<b>0</b>	<b>0</b>	<b>0</b>	<b>0</b>	<b>12,434</b>
	LF	0	0	87,176	0	0	0	0	87,176
<b>CONSTRUCTION</b>	<b>Total</b>	<b>0</b>	<b>0</b>	<b>87,176</b>	<b>0</b>	<b>0</b>	<b>0</b>	<b>0</b>	<b>87,176</b>

RESPONSIBLE AGENCY: **FDOT**

Item Segment **TOTAL ALL Years ALL Phases:** **\$99,610**  
 Item Number: **450835**      Item **TOTAL ALL Years ALL Phases ALL Segments:** **\$159,740**

MIAMI-DADE TRANSPORTATION PLANNING ORGANIZATION  
TRANSPORTATION IMPROVEMENT PROGRAM  
PRIMARY STATE HIGHWAYS AND INTERMODAL



**MISCELLANEOUS**

TPO Project No: **DT4508352**  
 LRTP Ref: 06-10  
 County: MIAMI-DADE  
 Roadway ID:  
 Lanes Exist:  
 Lanes Improved:  
 Lanes Added:  
 Project Length:  
 District: 6

Project Description: **LUDLAM TRAIL: NEW BRIDGE OVER CORAL WAY**

Type of Work: **PEDESTRIAN/WILDLIFE OVERPASS**      SIS or Non-SIS: **No**

Extra Description:

PHASE :		Proposed Funding (in \$000s)								
		Funding Source	<2025	2024 - 2025	2025 - 2026	2026 - 2027	2027 - 2028	2028 - 2029	>2029	All Years
PRELIMINARY ENGINEERING		LF	1,458	0	0	0	0	0	0	1,458
		<b>Total</b>	<b>1,458</b>	<b>0</b>	<b>0</b>	<b>0</b>	<b>0</b>	<b>0</b>	<b>0</b>	<b>1,458</b>
CONSTRUCTION		LF	0	0	10,123	0	0	0	0	10,123
		<b>Total</b>	<b>0</b>	<b>0</b>	<b>10,123</b>	<b>0</b>	<b>0</b>	<b>0</b>	<b>0</b>	<b>10,123</b>

RESPONSIBLE AGENCY: **FDOT**

Item Segment **TOTAL ALL Years ALL Phases:**      **\$11,581**  
 Item Number: **450835**      Item **TOTAL ALL Years ALL Phases ALL Segments:**      **\$159,740**

TPO Project No: **DT4508353**  
 LRTP Ref: 06-10  
 County: MIAMI-DADE  
 Roadway ID:  
 Lanes Exist:  
 Lanes Improved:  
 Lanes Added:  
 Project Length: 0.015  
 District: 6

Project Description: **LUDLAM TRAIL: NEW BRIDGE OVER BIRD RD, SW 8 ST & FLAGLER ST**

Type of Work: **PEDESTRIAN/WILDLIFE OVERPASS**      SIS or Non-SIS: **No**

Extra Description:

PHASE :		Proposed Funding (in \$000s)								
		Funding Source	<2025	2024 - 2025	2025 - 2026	2026 - 2027	2027 - 2028	2028 - 2029	>2029	All Years
PRELIMINARY ENGINEERING		DS	22	0	0	0	0	0	0	22
		EM22	1,000	0	0	0	0	0	0	1,000
		TALU	150	0	0	0	0	0	0	150
		TLWR	3,698	0	0	0	0	0	0	3,698
		<b>Total</b>	<b>4,870</b>	<b>0</b>	<b>0</b>	<b>0</b>	<b>0</b>	<b>0</b>	<b>0</b>	<b>4,870</b>
ENVIRONMENTAL		LF	0	0	36	360	0	0	0	396
		<b>Total</b>	<b>0</b>	<b>0</b>	<b>36</b>	<b>360</b>	<b>0</b>	<b>0</b>	<b>0</b>	<b>396</b>
RAILROAD & UTILITIES		LF	0	0	0	1,038	0	0	0	1,038
		<b>Total</b>	<b>0</b>	<b>0</b>	<b>0</b>	<b>1,038</b>	<b>0</b>	<b>0</b>	<b>0</b>	<b>1,038</b>
		LF	0	0	0	36,554	0	0	0	36,554
		TALU	0	0	0	799	0	0	0	799

MIAMI-DADE TRANSPORTATION PLANNING ORGANIZATION  
TRANSPORTATION IMPROVEMENT PROGRAM  
PRIMARY STATE HIGHWAYS AND INTERMODAL



**MISCELLANEOUS**

TPO Project No: **DT4508353**  
 LRTP Ref: 06-10  
 County: MIAMI-DADE  
 Roadway ID:  
 Lanes Exist:  
 Lanes Improved:  
 Lanes Added:  
 Project Length: 0.015  
 District: 6

Project Description: **LUDLAM TRAIL: NEW BRIDGE OVER BIRD RD, SW 8 ST & FLAGLER ST**

Type of Work: **PEDESTRIAN/WILDLIFE OVERPASS**      SIS or Non-SIS: **No**

Extra Description:

PHASE :		Proposed Funding (in \$000s)							
		Funding Source	<2025	2024 - 2025	2025 - 2026	2026 - 2027	2027 - 2028	2028 - 2029	>2029
CONSTRUCTION	TLWR	0	0	0	4,200	0	0	0	4,200
	<b>Total</b>	<b>0</b>	<b>0</b>	<b>0</b>	<b>41,553</b>	<b>0</b>	<b>0</b>	<b>0</b>	<b>41,553</b>
ALTERNATIVE CONTRACTING INCENTIVES	LF	0	0	0	0	0	692	0	692
	<b>Total</b>	<b>0</b>	<b>0</b>	<b>0</b>	<b>0</b>	<b>0</b>	<b>692</b>	<b>0</b>	<b>692</b>

RESPONSIBLE AGENCY: **FDOT**

Item Segment TOTAL ALL Years ALL Phases: **\$48,549**  
 Item Number: **450835**      Item TOTAL ALL Years ALL Phases ALL Segments: **\$159,740**

TPO Project No: **DT4509101**  
 LRTP Ref:  
 County: MIAMI-DADE  
 Roadway ID:  
 Lanes Exist:  
 Lanes Improved:  
 Lanes Added:  
 Project Length:  
 District: 6

Project Description: **THE SOUTH DADE TRAIL MULTI-USE / MOBILITY CORRIDOR**

Type of Work: **BIKE PATH/TRAIL**      SIS or Non-SIS: **No**

Extra Description:

PHASE :		Proposed Funding (in \$000s)							
		Funding Source	<2025	2024 - 2025	2025 - 2026	2026 - 2027	2027 - 2028	2028 - 2029	>2029
PRELIMINARY ENGINEERING		12,000	0	0	0	0	0	0	12,000
	<b>Total</b>	<b>12,000</b>	<b>0</b>	<b>0</b>	<b>0</b>	<b>0</b>	<b>0</b>	<b>0</b>	<b>12,000</b>

RESPONSIBLE AGENCY: **FDOT**

Item Segment TOTAL ALL Years ALL Phases: **\$12,000**  
 Item Number: **450910**      Item TOTAL ALL Years ALL Phases ALL Segments: **\$14,266**

MIAMI-DADE TRANSPORTATION PLANNING ORGANIZATION  
 TRANSPORTATION IMPROVEMENT PROGRAM  
 PRIMARY STATE HIGHWAYS AND INTERMODAL



**MISCELLANEOUS**

TPO Project No: **DT4509102**  
 LRTP Ref:  
 County: MIAMI-DADE  
 Roadway ID:  
 Lanes Exist:  
 Lanes Improved:  
 Lanes Added:  
 Project Length:  
 District: 6

Project Description: **THE SOUTH DADE TRAIL MULTI-USE / MOBILITY CORRIDOR**

Type of Work: **BIKE PATH/TRAIL**      SIS or Non-SIS: **No**  
 Extra Description:

		Proposed Funding (in \$000s)							
PHASE :	Funding Source	<2025	2024 - 2025	2025 - 2026	2026 - 2027	2027 - 2028	2028 - 2029	>2029	All Years
	LF	0	1,133	0	0	0	0	0	1,133
	TRIP	0	1,133	0	0	0	0	0	1,133
<b>PRELIMINARY ENGINEERING</b>	<b>Total</b>	<b>0</b>	<b>2,266</b>	<b>0</b>	<b>0</b>	<b>0</b>	<b>0</b>	<b>0</b>	<b>2,266</b>

RESPONSIBLE AGENCY: **FDOT**

Item Segment **TOTAL ALL Years ALL Phases:** **\$2,266**  
 Item Number: **450910**      Item **TOTAL ALL Years ALL Phases ALL Segments:** **\$14,266**

TPO Project No: **DT4514121**  
 LRTP Ref: 06-10  
 County: MIAMI-DADE  
 Roadway ID: 87240000  
 Lanes Exist: 4  
 Lanes Improved: 4  
 Lanes Added:  
 Project Length: 0.500  
 District: 6

Project Description: **BISCAYNE BLUEWAY TRAIL**

Type of Work: **BIKE PATH/TRAIL**      SIS or Non-SIS: **No**  
 Extra Description:

		Proposed Funding (in \$000s)							
PHASE :	Funding Source	<2025	2024 - 2025	2025 - 2026	2026 - 2027	2027 - 2028	2028 - 2029	>2029	All Years
	LF	250	0	0	0	0	0	0	250
	SU	5	0	0	0	0	0	0	5
<b>PRELIMINARY ENGINEERING</b>	<b>Total</b>	<b>255</b>	<b>0</b>	<b>0</b>	<b>0</b>	<b>0</b>	<b>0</b>	<b>0</b>	<b>255</b>
	SU	0	0	1,742	0	0	0	0	1,742
	TALU	0	0	113	0	0	0	0	113
<b>CONSTRUCTION</b>	<b>Total</b>	<b>0</b>	<b>0</b>	<b>1,855</b>	<b>0</b>	<b>0</b>	<b>0</b>	<b>0</b>	<b>1,855</b>

RESPONSIBLE AGENCY: **FDOT**

Item Segment **TOTAL ALL Years ALL Phases:** **\$2,110**  
 Item Number: **451412**      Item **TOTAL ALL Years ALL Phases ALL Segments:** **\$2,110**

MIAMI-DADE TRANSPORTATION PLANNING ORGANIZATION  
 TRANSPORTATION IMPROVEMENT PROGRAM  
 PRIMARY STATE HIGHWAYS AND INTERMODAL



**MISCELLANEOUS**

TPO Project No: **DT4515221**  
 LRTP Ref: 06-09  
 County: DIST/ST-WIDE  
 Roadway ID:  
 Lanes Exist:  
 Lanes Improved:  
 Lanes Added:  
 Project Length:  
 District: 6

Project Description: **DISTRICTWIDE MISCELLANEOUS  
 LOCATION SURVEY CONSULTANT**

Type of Work: **PRELIMINARY ENGINEERING**      SIS or Non-SIS: **No**

Extra Description:

PHASE :		Proposed Funding (in \$000s)							
		Funding Source	<2025	2024 - 2025	2025 - 2026	2026 - 2027	2027 - 2028	2028 - 2029	>2029
	DIH	0	0	5	5	5	5	0	20
	DS	0	0	150	240	300	300	0	990
<b>PRELIMINARY ENGINEERING</b>	<b>Total</b>	<b>0</b>	<b>0</b>	<b>155</b>	<b>245</b>	<b>305</b>	<b>305</b>	<b>0</b>	<b>1,010</b>

RESPONSIBLE AGENCY: **FDOT**

Item Segment **TOTAL ALL Years ALL Phases:**      **\$1,010**  
 Item Number: **451522**      Item **TOTAL ALL Years ALL Phases ALL Segments:**      **\$1,545**

TPO Project No: **DT4515222**  
 LRTP Ref: 06-09  
 County: DIST/ST-WIDE  
 Roadway ID:  
 Lanes Exist:  
 Lanes Improved:  
 Lanes Added:  
 Project Length:  
 District: 6

Project Description: **DISTRICTWIDE MISCELLANEOUS  
 LOCATION SURVEY CONSULTANT**

Type of Work: **PRELIMINARY ENGINEERING**      SIS or Non-SIS: **No**

Extra Description:

PHASE :		Proposed Funding (in \$000s)							
		Funding Source	<2025	2024 - 2025	2025 - 2026	2026 - 2027	2027 - 2028	2028 - 2029	>2029
	DIH	0	0	0	5	5	5	0	15
	DS	0	0	0	120	200	200	0	520
<b>PRELIMINARY ENGINEERING</b>	<b>Total</b>	<b>0</b>	<b>0</b>	<b>0</b>	<b>125</b>	<b>205</b>	<b>205</b>	<b>0</b>	<b>535</b>

RESPONSIBLE AGENCY: **FDOT**

Item Segment **TOTAL ALL Years ALL Phases:**      **\$535**  
 Item Number: **451522**      Item **TOTAL ALL Years ALL Phases ALL Segments:**      **\$1,545**

MIAMI-DADE TRANSPORTATION PLANNING ORGANIZATION  
 TRANSPORTATION IMPROVEMENT PROGRAM  
 PRIMARY STATE HIGHWAYS AND INTERMODAL



**MISCELLANEOUS**

TPO Project No: **DT4516581**  
 LRTP Ref: 06-10  
 County: MIAMI-DADE  
 Roadway ID: 87055000  
 Lanes Exist: 2  
 Lanes Improved:  
 Lanes Added:  
 Project Length: 0.274  
 District: 6

Project Description: **SUNSET DRIVE ROADWAY AND BEAUTIFICATION PROJECT**

Type of Work: **PEDESTRIAN SAFETY IMPROVEMENT**      SIS or Non-SIS: **No**

Extra Description:

PHASE :		Proposed Funding (in \$000s)								
		Funding Source	<2025	2024 - 2025	2025 - 2026	2026 - 2027	2027 - 2028	2028 - 2029	>2029	All Years
CONSTRUCTION		LF	0	0	195	0	0	0	0	195
		TALU	0	0	793	0	0	0	0	793
		<b>Total</b>	<b>0</b>	<b>0</b>	<b>988</b>	<b>0</b>	<b>0</b>	<b>0</b>	<b>0</b>	<b>988</b>

RESPONSIBLE AGENCY: **FDOT**

Item Segment **TOTAL ALL Years ALL Phases:** **\$988**  
 Item Number: **451658**      Item **TOTAL ALL Years ALL Phases ALL Segments:** **\$988**

TPO Project No: **DT4516611**  
 LRTP Ref: 06-10  
 County: MIAMI-DADE  
 Roadway ID: 87000044  
 Lanes Exist: 2  
 Lanes Improved:  
 Lanes Added:  
 Project Length: 3.311  
 District: 6

Project Description: **BISCAYNE EVERGLADES GREENWAY (BEG) PHASE II**

Type of Work: **BIKE PATH/TRAIL**      SIS or Non-SIS: **No**

Extra Description:

PHASE :		Proposed Funding (in \$000s)								
		Funding Source	<2025	2024 - 2025	2025 - 2026	2026 - 2027	2027 - 2028	2028 - 2029	>2029	All Years
PRELIMINARY ENGINEERING		LF	0	0	240	0	0	0	0	240
		TALU	0	0	5	0	0	0	0	5
		<b>Total</b>	<b>0</b>	<b>0</b>	<b>245</b>	<b>0</b>	<b>0</b>	<b>0</b>	<b>0</b>	<b>245</b>
CONSTRUCTION		LF	0	0	0	0	1,416	0	0	1,416
		TALU	0	0	0	0	1,005	0	0	1,005
		<b>Total</b>	<b>0</b>	<b>0</b>	<b>0</b>	<b>0</b>	<b>2,421</b>	<b>0</b>	<b>0</b>	<b>2,421</b>

RESPONSIBLE AGENCY: **FDOT**

Item Segment **TOTAL ALL Years ALL Phases:** **\$2,666**  
 Item Number: **451661**      Item **TOTAL ALL Years ALL Phases ALL Segments:** **\$2,666**

MIAMI-DADE TRANSPORTATION PLANNING ORGANIZATION  
 TRANSPORTATION IMPROVEMENT PROGRAM  
 PRIMARY STATE HIGHWAYS AND INTERMODAL



**MISCELLANEOUS**

TPO Project No: **DT4516831**  
 LRTP Ref: 06-10  
 County: MIAMI-DADE  
 Roadway ID:  
 Lanes Exist:  
 Lanes Improved:  
 Lanes Added:  
 Project Length:  
 District: 6

Project Description: **CITYWIDE SIDEWALK CONNECTIVITY PROJECT - PHASE I**

Type of Work: **BIKE LANE/SIDEWALK** SIS or Non-SIS: **No**

Extra Description:

PHASE :		Proposed Funding (in \$000s)							
		Funding Source	<2025	2024 - 2025	2025 - 2026	2026 - 2027	2027 - 2028	2028 - 2029	>2029
PRELIMINARY ENGINEERING	LF	0	0	151	0	0	0	0	151
	TALU	0	0	5	0	0	0	0	5
	<b>Total</b>	<b>0</b>	<b>0</b>	<b>156</b>	<b>0</b>	<b>0</b>	<b>0</b>	<b>0</b>	<b>156</b>
CONSTRUCTION	LF	0	0	0	0	45	0	0	45
	TALU	0	0	0	0	910	0	0	910
	<b>Total</b>	<b>0</b>	<b>0</b>	<b>0</b>	<b>0</b>	<b>955</b>	<b>0</b>	<b>0</b>	<b>955</b>

RESPONSIBLE AGENCY: FDOT

Item Segment TOTAL ALL Years ALL Phases: **\$1,111**  
 Item Number: 451683 Item TOTAL ALL Years ALL Phases ALL Segments: **\$1,111**

TPO Project No: **DT4516841**  
 LRTP Ref: 06-10  
 County: MIAMI-DADE  
 Roadway ID:  
 Lanes Exist:  
 Lanes Improved:  
 Lanes Added:  
 Project Length:  
 District: 6

Project Description: **PEDESTRIAN SYSTEM ENHANCEMENTS**

Type of Work: **LIGHTING** SIS or Non-SIS: **No**

Extra Description:

PHASE :		Proposed Funding (in \$000s)							
		Funding Source	<2025	2024 - 2025	2025 - 2026	2026 - 2027	2027 - 2028	2028 - 2029	>2029
PRELIMINARY ENGINEERING	LF	0	0	60	0	0	0	0	60
	TALU	0	0	5	0	0	0	0	5
	<b>Total</b>	<b>0</b>	<b>0</b>	<b>65</b>	<b>0</b>	<b>0</b>	<b>0</b>	<b>0</b>	<b>65</b>
CONSTRUCTION	LF	0	0	0	0	115	0	0	115
	TALU	0	0	0	0	1,005	0	0	1,005
	<b>Total</b>	<b>0</b>	<b>0</b>	<b>0</b>	<b>0</b>	<b>1,120</b>	<b>0</b>	<b>0</b>	<b>1,120</b>

RESPONSIBLE AGENCY: FDOT

Item Segment TOTAL ALL Years ALL Phases: **\$1,185**  
 Item Number: 451684 Item TOTAL ALL Years ALL Phases ALL Segments: **\$1,185**



MIAMI-DADE TRANSPORTATION PLANNING ORGANIZATION  
 TRANSPORTATION IMPROVEMENT PROGRAM  
 PRIMARY STATE HIGHWAYS AND INTERMODAL



**MISCELLANEOUS**

TPO Project No: **DT4521371**  
 LRTP Ref:  
 County: DIST/ST-WIDE  
 Roadway ID:  
 Lanes Exist:  
 Lanes Improved:  
 Lanes Added:  
 Project Length:  
 District: 6

Project Description: **DISTRICTWIDE RIGHT-OF-WAY CONSULTANT SERVICES**

Type of Work: **RIGHT OF WAY ACTIVITIES**      SIS or Non-SIS: **No**

Extra Description:

		Proposed Funding (in \$000s)							
PHASE :	Funding Source	<2025	2024 - 2025	2025 - 2026	2026 - 2027	2027 - 2028	2028 - 2029	>2029	All Years
		688	0	0	0	0	0	0	688
<b>RIGHT OF WAY</b>	<b>Total</b>	<b>688</b>	<b>0</b>	<b>0</b>	<b>0</b>	<b>0</b>	<b>0</b>	<b>0</b>	<b>688</b>

RESPONSIBLE AGENCY: **FDOT**

Item Segment **TOTAL ALL Years ALL Phases:** **\$688**

Item Number: **452137**      Item **TOTAL ALL Years ALL Phases ALL Segments:** **\$688**

TPO Project No: **DT4522031**  
 LRTP Ref: 06-10  
 County: DIST/ST-WIDE  
 Roadway ID:  
 Lanes Exist:  
 Lanes Improved:  
 Lanes Added:  
 Project Length:  
 District: 6

Project Description: **DISTRICT 6 - ELECTRIC VEHICLE CHARGING PROGRAM PHASE II**

Type of Work: **ELECTRIC VEHICLE CHARGING**      SIS or Non-SIS: **No**

Extra Description:

		Proposed Funding (in \$000s)							
PHASE :	Funding Source	<2025	2024 - 2025	2025 - 2026	2026 - 2027	2027 - 2028	2028 - 2029	>2029	All Years
	GFEV	0	0	1,500	0	0	0	0	1,500
<b>OPERATIONS</b>	<b>Total</b>	<b>0</b>	<b>0</b>	<b>1,500</b>	<b>0</b>	<b>0</b>	<b>0</b>	<b>0</b>	<b>1,500</b>
	GFEV	0	900	0	0	0	0	0	900
<b>CAPITAL</b>	<b>Total</b>	<b>0</b>	<b>900</b>	<b>0</b>	<b>0</b>	<b>0</b>	<b>0</b>	<b>0</b>	<b>900</b>

RESPONSIBLE AGENCY: **FDOT**

Item Segment **TOTAL ALL Years ALL Phases:** **\$2,400**

Item Number: **452203**      Item **TOTAL ALL Years ALL Phases ALL Segments:** **\$2,400**

MIAMI-DADE TRANSPORTATION PLANNING ORGANIZATION  
TRANSPORTATION IMPROVEMENT PROGRAM  
PRIMARY STATE HIGHWAYS AND INTERMODAL



**MISCELLANEOUS**

TPO Project No: **DT4531631**  
 LRTP Ref:  
 County: DIST/ST-WIDE  
 Roadway ID:  
 Lanes Exist:  
 Lanes Improved:  
 Lanes Added:  
 Project Length:  
 District: 6

Project Description: **DISTRICTWIDE RIGHT-OF-WAY MONUMENTATION CONSULTANT CONTRACT**

Type of Work: **PRELIMINARY ENGINEERING**      SIS or Non-SIS: **No**  
 Extra Description:

PHASE :		Proposed Funding (in \$000s)							All Years
		Funding Source	<2025	2024 - 2025	2025 - 2026	2026 - 2027	2027 - 2028	2028 - 2029	
	DIH	0	0	0	0	0	5	0	5
	DS	0	0	0	0	0	300	0	300
<b>PRELIMINARY ENGINEERING</b>	<b>Total</b>	<b>0</b>	<b>0</b>	<b>0</b>	<b>0</b>	<b>0</b>	<b>305</b>	<b>0</b>	<b>305</b>

RESPONSIBLE AGENCY: **FDOT**

Item Segment **TOTAL ALL Years ALL Phases:**      **\$305**  
 Item Number: **453163**      Item **TOTAL ALL Years ALL Phases ALL Segments:**      **\$305**

TPO Project No: **DT4531641**  
 LRTP Ref:  
 County: DIST/ST-WIDE  
 Roadway ID:  
 Lanes Exist:  
 Lanes Improved:  
 Lanes Added:  
 Project Length:  
 District: 6

Project Description: **DISTRICTWIDE RIGHT-OF-WAY MAP UPDATES AND DEVELOPMENT**

Type of Work: **PRELIMINARY ENGINEERING**      SIS or Non-SIS: **No**  
 Extra Description:

PHASE :		Proposed Funding (in \$000s)							All Years
		Funding Source	<2025	2024 - 2025	2025 - 2026	2026 - 2027	2027 - 2028	2028 - 2029	
	DIH	0	0	0	5	5	5	0	15
	DS	0	0	0	392	490	490	0	1,372
<b>PRELIMINARY ENGINEERING</b>	<b>Total</b>	<b>0</b>	<b>0</b>	<b>0</b>	<b>397</b>	<b>495</b>	<b>495</b>	<b>0</b>	<b>1,387</b>

RESPONSIBLE AGENCY: **FDOT**

Item Segment **TOTAL ALL Years ALL Phases:**      **\$1,387**  
 Item Number: **453164**      Item **TOTAL ALL Years ALL Phases ALL Segments:**      **\$1,387**

MIAMI-DADE TRANSPORTATION PLANNING ORGANIZATION  
 TRANSPORTATION IMPROVEMENT PROGRAM  
 PRIMARY STATE HIGHWAYS AND INTERMODAL



**MISCELLANEOUS**

TPO Project No: **DT4531651**  
 LRTP Ref:  
 County: DIST/ST-WIDE  
 Roadway ID:  
 Lanes Exist:  
 Lanes Improved:  
 Lanes Added:  
 Project Length:  
 District: 6

Project Description: **DISTRICTWIDE RIGHT-OF-WAY MAP UPDATES AND DEVELOPMENT**

Type of Work: **PRELIMINARY ENGINEERING**      SIS or Non-SIS: **No**

Extra Description:

PHASE :		Proposed Funding (in \$000s)							
		Funding Source	<2025	2024 - 2025	2025 - 2026	2026 - 2027	2027 - 2028	2028 - 2029	>2029
	DIH	0	0	0	5	5	5	0	15
	DS	0	0	0	361	451	451	0	1,263
<b>PRELIMINARY ENGINEERING</b>	<b>Total</b>	<b>0</b>	<b>0</b>	<b>0</b>	<b>366</b>	<b>456</b>	<b>456</b>	<b>0</b>	<b>1,278</b>

RESPONSIBLE AGENCY: **FDOT**

Item Segment **TOTAL ALL Years ALL Phases:** **\$1,278**  
 Item Number: **453165**      Item **TOTAL ALL Years ALL Phases ALL Segments:** **\$1,278**

TPO Project No: **DT4533141**  
 LRTP Ref:  
 County: DIST/ST-WIDE  
 Roadway ID:  
 Lanes Exist:  
 Lanes Improved:  
 Lanes Added:  
 Project Length:  
 District: 6

Project Description: **DISTRICTWIDE MISCELLANEOUS LOCATION SURVEY CONSULTANT**

Type of Work: **PRELIMINARY ENGINEERING**      SIS or Non-SIS: **No**

Extra Description:

PHASE :		Proposed Funding (in \$000s)							
		Funding Source	<2025	2024 - 2025	2025 - 2026	2026 - 2027	2027 - 2028	2028 - 2029	>2029
	DIH	0	0	0	5	5	5	0	15
	DS	0	0	0	200	250	250	0	700
<b>PRELIMINARY ENGINEERING</b>	<b>Total</b>	<b>0</b>	<b>0</b>	<b>0</b>	<b>205</b>	<b>255</b>	<b>255</b>	<b>0</b>	<b>715</b>

RESPONSIBLE AGENCY: **FDOT**

Item Segment **TOTAL ALL Years ALL Phases:** **\$715**  
 Item Number: **453314**      Item **TOTAL ALL Years ALL Phases ALL Segments:** **\$715**

MIAMI-DADE TRANSPORTATION PLANNING ORGANIZATION  
TRANSPORTATION IMPROVEMENT PROGRAM  
PRIMARY STATE HIGHWAYS AND INTERMODAL



**MISCELLANEOUS**

TPO Project No: **DT4533171**  
 LRTP Ref:  
 County: DIST/ST-WIDE  
 Roadway ID:  
 Lanes Exist:  
 Lanes Improved:  
 Lanes Added:  
 Project Length:  
 District: 6

Project Description: **DISTRICTWIDE MISCELLANEOUS LOCATION SURVEY CONSULTANT**

Type of Work: **PRELIMINARY ENGINEERING**      SIS or Non-SIS: **No**

Extra Description:

PHASE :		Proposed Funding (in \$000s)							All Years
		Funding Source	<2025	2024 - 2025	2025 - 2026	2026 - 2027	2027 - 2028	2028 - 2029	
	DIH	0	0	0	0	5	5	0	10
	DS	0	0	0	0	150	300	0	450
<b>PRELIMINARY ENGINEERING</b>	<b>Total</b>	<b>0</b>	<b>0</b>	<b>0</b>	<b>0</b>	<b>155</b>	<b>305</b>	<b>0</b>	<b>460</b>

RESPONSIBLE AGENCY: **FDOT**

Item Segment **TOTAL ALL Years ALL Phases:** **\$460**  
 Item Number: **453317**      Item **TOTAL ALL Years ALL Phases ALL Segments:** **\$460**

TPO Project No: **DT4538731**  
 LRTP Ref:  
 County: MIAMI-DADE  
 Roadway ID:  
 Lanes Exist:  
 Lanes Improved:  
 Lanes Added:  
 Project Length:  
 District: 6

Project Description: **NHTSA - COMMUNITY TRAFFIC SAFETY TEAM (DISTRICT 6)**

Type of Work: **SAFETY PROJECT**      SIS or Non-SIS: **No**

Extra Description:

PHASE :		Proposed Funding (in \$000s)							All Years
		Funding Source	<2025	2024 - 2025	2025 - 2026	2026 - 2027	2027 - 2028	2028 - 2029	
	NHTS	0	30	30	30	30	30	0	150
<b>OPERATIONS</b>	<b>Total</b>	<b>0</b>	<b>30</b>	<b>30</b>	<b>30</b>	<b>30</b>	<b>30</b>	<b>0</b>	<b>150</b>

RESPONSIBLE AGENCY: **FDOT**

Item Segment **TOTAL ALL Years ALL Phases:** **\$150**  
 Item Number: **453873**      Item **TOTAL ALL Years ALL Phases ALL Segments:** **\$150**

<b>Yearly Totals</b>	<b>\$909,049</b>	<b>\$61,995</b>	<b>\$170,275</b>	<b>\$101,693</b>	<b>\$56,095</b>	<b>\$45,909</b>	<b>\$0</b>	<b>\$1,345,016</b>	
<b>MISCELLANEOUS</b>								<b>5 Year TIP Total</b>	<b>\$435,967</b>

MIAMI-DADE TRANSPORTATION PLANNING ORGANIZATION  
 TRANSPORTATION IMPROVEMENT PROGRAM  
 PRIMARY STATE HIGHWAYS AND INTERMODAL



**TRANSPORTATION PLANNING**

TPO Project No: **DT2520711**  
 LRTP Ref: 06-09  
 County: DIST/ST-WIDE  
 Roadway ID:  
 Lanes Exist:  
 Lanes Improved:  
 Lanes Added:  
 Project Length:  
 District: 6

Project Description: **TRANSPORTATION STATISTICS SUPPORT #1**

Type of Work: **TRANSPORTATION STATISTICS**      SIS or Non-SIS: **No**

Extra Description:

PHASE :		Proposed Funding (in \$000s)							All Years	
		Funding Source	<2025	2024 - 2025	2025 - 2026	2026 - 2027	2027 - 2028	2028 - 2029		>2029
			60	0	0	0	0	0	0	60
			14,520	0	0	0	0	0	0	14,520
<b>PLANNING</b>	<b>Total</b>		<b>14,580</b>	<b>0</b>	<b>0</b>	<b>0</b>	<b>0</b>	<b>0</b>	<b>0</b>	<b>14,580</b>

RESPONSIBLE AGENCY: **FDOT**

Item Segment **TOTAL ALL Years ALL Phases:**      **\$14,580**  
 Item Number: **252071**      Item **TOTAL ALL Years ALL Phases ALL Segments:**      **\$16,479**

TPO Project No: **DT2520712**  
 LRTP Ref: 06-09  
 County: DIST/ST-WIDE  
 Roadway ID:  
 Lanes Exist:  
 Lanes Improved:  
 Lanes Added:  
 Project Length:  
 District: 6

Project Description: **TRANSPORTATION STATISTICS SUPPORT #1**

Type of Work: **TRANSPORTATION STATISTICS**      SIS or Non-SIS: **No**

Extra Description:

PHASE :		Proposed Funding (in \$000s)							All Years	
		Funding Source	<2025	2024 - 2025	2025 - 2026	2026 - 2027	2027 - 2028	2028 - 2029		>2029
			34	0	0	0	0	0	0	34
<b>PLANNING</b>	<b>Total</b>		<b>34</b>	<b>0</b>	<b>0</b>	<b>0</b>	<b>0</b>	<b>0</b>	<b>0</b>	<b>34</b>

RESPONSIBLE AGENCY: **FDOT**

Item Segment **TOTAL ALL Years ALL Phases:**      **\$34**  
 Item Number: **252071**      Item **TOTAL ALL Years ALL Phases ALL Segments:**      **\$16,479**

MIAMI-DADE TRANSPORTATION PLANNING ORGANIZATION  
 TRANSPORTATION IMPROVEMENT PROGRAM  
 PRIMARY STATE HIGHWAYS AND INTERMODAL



**TRANSPORTATION PLANNING**

TPO Project No: **DT2520713**  
 LRTP Ref: 06-09  
 County: DIST/ST-WIDE  
 Roadway ID:  
 Lanes Exist:  
 Lanes Improved:  
 Lanes Added:  
 Project Length:  
 District: 6

Project Description: **DISTRICTWIDE TRANSPORTATION STATISTICS CONSULTANT SUPPORT**

Type of Work: **TRANSPORTATION STATISTICS**      SIS or Non-SIS: **No**

Extra Description:

PHASE :		Proposed Funding (in \$000s)								
		Funding Source	<2025	2024 - 2025	2025 - 2026	2026 - 2027	2027 - 2028	2028 - 2029	>2029	All Years
	D		0	330	350	300	335	150	0	1,465
<b>PLANNING</b>	<b>Total</b>		<b>0</b>	<b>330</b>	<b>350</b>	<b>300</b>	<b>335</b>	<b>150</b>	<b>0</b>	<b>1,465</b>

RESPONSIBLE AGENCY: **FDOT**

Item Segment TOTAL ALL Years ALL Phases: **\$1,465**  
 Item Number: 252071      Item TOTAL ALL Years ALL Phases ALL Segments: **\$16,479**

TPO Project No: **DT2520715**  
 LRTP Ref:  
 County: DIST/ST-WIDE  
 Roadway ID:  
 Lanes Exist:  
 Lanes Improved:  
 Lanes Added:  
 Project Length:  
 District: 6

Project Description: **DISTRICTWIDE TRANSPORTATION STATISTICS CONSULTANT SUPPORT**

Type of Work: **TRANSPORTATION STATISTICS**      SIS or Non-SIS: **No**

Extra Description:

PHASE :		Proposed Funding (in \$000s)								
		Funding Source	<2025	2024 - 2025	2025 - 2026	2026 - 2027	2027 - 2028	2028 - 2029	>2029	All Years
	D		0	0	0	0	0	400	0	400
<b>PLANNING</b>	<b>Total</b>		<b>0</b>	<b>0</b>	<b>0</b>	<b>0</b>	<b>0</b>	<b>400</b>	<b>0</b>	<b>400</b>

RESPONSIBLE AGENCY: **FDOT**

Item Segment TOTAL ALL Years ALL Phases: **\$400**  
 Item Number: 252071      Item TOTAL ALL Years ALL Phases ALL Segments: **\$16,479**

MIAMI-DADE TRANSPORTATION PLANNING ORGANIZATION  
 TRANSPORTATION IMPROVEMENT PROGRAM  
 PRIMARY STATE HIGHWAYS AND INTERMODAL



**TRANSPORTATION PLANNING**

TPO Project No: **DT2520941**  
 LRTP Ref: 06-09  
 County: MIAMI-DADE  
 Roadway ID:  
 Lanes Exist:  
 Lanes Improved:  
 Lanes Added:  
 Project Length:  
 District: 6

Project Description: **METROPOLITAN PLANNING ORGANIZATION (MPO) SUPPORT**

Type of Work: **MODAL SYSTEMS PLANNING**      SIS or Non-SIS: **No**

Extra Description:

PHASE :		Proposed Funding (in \$000s)							All Years	
		Funding Source	<2025	2024 - 2025	2025 - 2026	2026 - 2027	2027 - 2028	2028 - 2029		>2029
			1,119	0	0	0	0	0	0	1,119
			5,772	0	0	0	0	0	0	5,772
			46	0	0	0	0	0	0	46
<b>PLANNING</b>	<b>Total</b>		<b>6,937</b>	<b>0</b>	<b>0</b>	<b>0</b>	<b>0</b>	<b>0</b>	<b>0</b>	<b>6,937</b>

RESPONSIBLE AGENCY: MIAMI-DADE COUNTY FLORIDA

Item Segment TOTAL ALL Years ALL Phases: **\$6,937**  
 Item Number: 252094      Item TOTAL ALL Years ALL Phases ALL Segments: **\$9,062**

TPO Project No: **DT2520942**  
 LRTP Ref: 06-09  
 County: MIAMI-DADE  
 Roadway ID:  
 Lanes Exist:  
 Lanes Improved:  
 Lanes Added:  
 Project Length:  
 District: 6

Project Description: **TRANSPORTATION PLANNING ORGANIZATION (TPO) CONSULTANT SUPPORT**

Type of Work: **URBAN CORRIDOR PLANNING**      SIS or Non-SIS: **No**

Extra Description:

PHASE :		Proposed Funding (in \$000s)							All Years	
		Funding Source	<2025	2024 - 2025	2025 - 2026	2026 - 2027	2027 - 2028	2028 - 2029		>2029
	D		625	325	325	0	0	0	0	1,275
<b>PLANNING</b>	<b>Total</b>		<b>625</b>	<b>325</b>	<b>325</b>	<b>0</b>	<b>0</b>	<b>0</b>	<b>0</b>	<b>1,275</b>

RESPONSIBLE AGENCY: FDOT

Item Segment TOTAL ALL Years ALL Phases: **\$1,275**  
 Item Number: 252094      Item TOTAL ALL Years ALL Phases ALL Segments: **\$9,062**

MIAMI-DADE TRANSPORTATION PLANNING ORGANIZATION  
 TRANSPORTATION IMPROVEMENT PROGRAM  
 PRIMARY STATE HIGHWAYS AND INTERMODAL



**TRANSPORTATION PLANNING**

TPO Project No: **DT2520943**  
 LRTP Ref: 06-09  
 County: MIAMI-DADE  
 Roadway ID:  
 Lanes Exist:  
 Lanes Improved:  
 Lanes Added:  
 Project Length:  
 District: 6

Project Description: **TRANSPORTATION PLANNING ORGANIZATION (TPO) SUPPORT**

Type of Work: **URBAN CORRIDOR PLANNING**      SIS or Non-SIS: **No**

Extra Description:

PHASE :		Proposed Funding (in \$000s)							
		Funding Source	<2025	2024 - 2025	2025 - 2026	2026 - 2027	2027 - 2028	2028 - 2029	>2029
D		0	0	100	250	250	250	0	850
<b>PLANNING</b>	<b>Total</b>	<b>0</b>	<b>0</b>	<b>100</b>	<b>250</b>	<b>250</b>	<b>250</b>	<b>0</b>	<b>850</b>

RESPONSIBLE AGENCY: **FDOT**

Item Segment **TOTAL ALL Years ALL Phases:**      **\$850**

Item Number: **252094**      Item **TOTAL ALL Years ALL Phases ALL Segments:**      **\$9,062**

TPO Project No: **DT2521801**  
 LRTP Ref: 06-09  
 County: MIAMI-DADE  
 Roadway ID:  
 Lanes Exist:  
 Lanes Improved:  
 Lanes Added:  
 Project Length:  
 District: 6

Project Description: **TRANSPORTATION STATISTICS SUPPORT #2**

Type of Work: **TRANSPORTATION STATISTICS**      SIS or Non-SIS: **No**

Extra Description:

PHASE :		Proposed Funding (in \$000s)							
		Funding Source	<2025	2024 - 2025	2025 - 2026	2026 - 2027	2027 - 2028	2028 - 2029	>2029
		5,870	0	0	0	0	0	0	5,870
		729	0	0	0	0	0	0	729
		893	0	0	0	0	0	0	893
		750	0	0	0	0	0	0	750
		1,800	0	0	0	0	0	0	1,800
<b>PLANNING</b>	<b>Total</b>	<b>10,042</b>	<b>0</b>	<b>0</b>	<b>0</b>	<b>0</b>	<b>0</b>	<b>0</b>	<b>10,042</b>

RESPONSIBLE AGENCY: **FDOT**

Item Segment **TOTAL ALL Years ALL Phases:**      **\$10,042**

Item Number: **252180**      Item **TOTAL ALL Years ALL Phases ALL Segments:**      **\$17,354**



MIAMI-DADE TRANSPORTATION PLANNING ORGANIZATION  
 TRANSPORTATION IMPROVEMENT PROGRAM  
 PRIMARY STATE HIGHWAYS AND INTERMODAL



**TRANSPORTATION PLANNING**

TPO Project No: **DT2521802**  
 LRTP Ref: 06-09  
 County: MIAMI-DADE  
 Roadway ID:  
 Lanes Exist:  
 Lanes Improved:  
 Lanes Added:  
 Project Length:  
 District: 6

Project Description: **TRANSPORTATION SYSTEM PLANNING & STATISTICS SUPPORT**

Type of Work: **TRANSPORTATION STATISTICS**      SIS or Non-SIS: **No**

Extra Description:

PHASE :		Proposed Funding (in \$000s)							All Years	
		Funding Source	<2025	2024 - 2025	2025 - 2026	2026 - 2027	2027 - 2028	2028 - 2029		>2029
	D		3,291	325	250	300	0	0	0	4,166
	DS		246	0	0	0	0	0	0	246
<b>PLANNING</b>	<b>Total</b>		<b>3,537</b>	<b>325</b>	<b>250</b>	<b>300</b>	<b>0</b>	<b>0</b>	<b>0</b>	<b>4,412</b>

RESPONSIBLE AGENCY: **FDOT**

Item Segment **TOTAL ALL Years ALL Phases:**      **\$4,412**  
 Item Number: **252180**      Item **TOTAL ALL Years ALL Phases ALL Segments:**      **\$17,354**

TPO Project No: **DT2521803**  
 LRTP Ref: 06-09  
 County: DIST/ST-WIDE  
 Roadway ID:  
 Lanes Exist:  
 Lanes Improved:  
 Lanes Added:  
 Project Length:  
 District: 6

Project Description: **DISTRICTWIDE TRANSPORTATION SYSTEM PLANNING & STATISTICS SUPPORT**

Type of Work: **TRANSPORTATION STATISTICS**      SIS or Non-SIS: **No**

Extra Description:

PHASE :		Proposed Funding (in \$000s)							All Years	
		Funding Source	<2025	2024 - 2025	2025 - 2026	2026 - 2027	2027 - 2028	2028 - 2029		>2029
	D		800	350	350	0	0	0	0	1,500
<b>PLANNING</b>	<b>Total</b>		<b>800</b>	<b>350</b>	<b>350</b>	<b>0</b>	<b>0</b>	<b>0</b>	<b>0</b>	<b>1,500</b>

RESPONSIBLE AGENCY: **FDOT**

Item Segment **TOTAL ALL Years ALL Phases:**      **\$1,500**  
 Item Number: **252180**      Item **TOTAL ALL Years ALL Phases ALL Segments:**      **\$17,354**

MIAMI-DADE TRANSPORTATION PLANNING ORGANIZATION  
 TRANSPORTATION IMPROVEMENT PROGRAM  
 PRIMARY STATE HIGHWAYS AND INTERMODAL



**TRANSPORTATION PLANNING**

TPO Project No: **DT2521804**  
 LRTP Ref: 06-09  
 County: DIST/ST-WIDE  
 Roadway ID:  
 Lanes Exist:  
 Lanes Improved:  
 Lanes Added:  
 Project Length:  
 District: 6

Project Description: **DISTRICTWIDE TRANSPORTATION SYSTEM PLANNING & STATISTICS SUPPORT**

Type of Work: **TRANSPORTATION STATISTICS**      SIS or Non-SIS: **No**  
 Extra Description:

		Proposed Funding (in \$000s)							
PHASE :	Funding Source	<2025	2024 - 2025	2025 - 2026	2026 - 2027	2027 - 2028	2028 - 2029	>2029	All Years
	D	0	0	400	300	400	300	0	1,400
<b>PLANNING</b>	<b>Total</b>	<b>0</b>	<b>0</b>	<b>400</b>	<b>300</b>	<b>400</b>	<b>300</b>	<b>0</b>	<b>1,400</b>

RESPONSIBLE AGENCY: **FDOT**

Item Segment **TOTAL ALL Years ALL Phases:** **\$1,400**  
 Item Number: **252180**      Item **TOTAL ALL Years ALL Phases ALL Segments:** **\$17,354**

TPO Project No: **DT4034871**  
 LRTP Ref: 06-09  
 County: DIST/ST-WIDE  
 Roadway ID:  
 Lanes Exist:  
 Lanes Improved:  
 Lanes Added:  
 Project Length:  
 District: 6

Project Description: **HIGHWAY PLANNING & RESEARCH PROGRAM TRANSPORTATION PLANNING ACTIVITIES**

Type of Work: **TRANSPORTATION PLANNING**      SIS or Non-SIS: **No**  
 Extra Description:

		Proposed Funding (in \$000s)							
PHASE :	Funding Source	<2025	2024 - 2025	2025 - 2026	2026 - 2027	2027 - 2028	2028 - 2029	>2029	All Years
	D	881	65	101	87	96	104	0	1,334
	D	0	0	0	0	0	0	0	0
	D	2	0	0	0	0	0	0	2
	D	1	0	0	0	0	0	0	1
	D	15	0	0	0	0	0	0	15
	D	1	0	0	0	0	0	0	1
	D	4	0	0	0	0	0	0	4
	HP	940	0	0	0	0	0	0	940
	HP	12,317	1,176	1,066	1,073	1,098	1,123	0	17,853
	HP	849	0	0	0	0	0	0	849
	HP	816	0	0	0	0	0	0	816
	HP	1,346	0	0	0	0	0	0	1,346
	HP	1,160	0	0	0	0	0	0	1,160
	HP	15	0	0	0	0	0	0	15
	HP	1,057	0	0	0	0	0	0	1,057

MIAMI-DADE TRANSPORTATION PLANNING ORGANIZATION  
 TRANSPORTATION IMPROVEMENT PROGRAM  
 PRIMARY STATE HIGHWAYS AND INTERMODAL



**TRANSPORTATION PLANNING**

TPO Project No: **DT4034871**  
 LRTP Ref: 06-09  
 County: DIST/ST-WIDE  
 Roadway ID:  
 Lanes Exist:  
 Lanes Improved:  
 Lanes Added:  
 Project Length:  
 District: 6

Project Description: **HIGHWAY PLANNING & RESEARCH  
 PROGRAM TRANSPORTATION  
 PLANNING ACTIVITIES**

Type of Work: **TRANSPORTATION PLANNING**      SIS or Non-SIS: **No**  
 Extra Description:

PHASE :		Proposed Funding (in \$000s)							All Years
		<2025	2024 - 2025	2025 - 2026	2026 - 2027	2027 - 2028	2028 - 2029	>2029	
	Funding Source								
	HPAC	887	0	0	0	0	0	0	887
	HPAC	626	0	0	0	0	0	0	626
<b>PLANNING</b>	<b>Total</b>	<b>20,917</b>	<b>1,241</b>	<b>1,167</b>	<b>1,160</b>	<b>1,194</b>	<b>1,227</b>	<b>0</b>	<b>26,906</b>

RESPONSIBLE AGENCY: **FDOT**

Item Segment **TOTAL ALL Years ALL Phases:**      **\$26,906**  
 Item Number: **403487**      Item **TOTAL ALL Years ALL Phases ALL Segments:**      **\$26,938**

TPO Project No: **DT4034872**  
 LRTP Ref: 06-09  
 County: DIST/ST-WIDE  
 Roadway ID:  
 Lanes Exist:  
 Lanes Improved:  
 Lanes Added:  
 Project Length:  
 District: 6

Project Description: **HPF PROGRAM TRANSPORTATION  
 PLANNING**

Type of Work: **TRANSPORTATION PLANNING**      SIS or Non-SIS: **No**  
 Extra Description:

PHASE :		Proposed Funding (in \$000s)							All Years
		<2025	2024 - 2025	2025 - 2026	2026 - 2027	2027 - 2028	2028 - 2029	>2029	
	Funding Source								
		32	0	0	0	0	0	0	32
<b>PLANNING</b>	<b>Total</b>	<b>32</b>	<b>0</b>	<b>0</b>	<b>0</b>	<b>0</b>	<b>0</b>	<b>0</b>	<b>32</b>

RESPONSIBLE AGENCY: **FDOT**

Item Segment **TOTAL ALL Years ALL Phases:**      **\$32**  
 Item Number: **403487**      Item **TOTAL ALL Years ALL Phases ALL Segments:**      **\$26,938**

MIAMI-DADE TRANSPORTATION PLANNING ORGANIZATION  
 TRANSPORTATION IMPROVEMENT PROGRAM  
 PRIMARY STATE HIGHWAYS AND INTERMODAL



**TRANSPORTATION PLANNING**

TPO Project No: **DT4034881**  
 LRTP Ref: 06-09  
 County: DIST/ST-WIDE  
 Roadway ID:  
 Lanes Exist:  
 Lanes Improved:  
 Lanes Added:  
 Project Length:  
 District: 6

Project Description: **HIGHWAY PLANNING & RESEARCH  
 PROGRAM DATA COLLECTION  
 ACTIVITIES**

Type of Work: **TRANSPORTATION STATISTICS**      SIS or Non-SIS: **No**  
 Extra Description:

		Proposed Funding (in \$000s)							
PHASE :	Funding Source	<2025	2024 - 2025	2025 - 2026	2026 - 2027	2027 - 2028	2028 - 2029	>2029	All Years
	D	2	0	0	0	0	0	0	2
	D	0	0	0	0	0	0	0	0
	D	1	0	0	0	0	0	0	1
	D	64	81	90	107	113	124	0	579
	HP	208	0	0	0	0	0	0	208
	HP	87	0	0	0	0	0	0	87
	HP	131	0	0	0	0	0	0	131
	HP	2,884	483	598	719	729	739	0	6,152
	HP	192	0	0	0	0	0	0	192
	HP	74	0	0	0	0	0	0	74
	HP	173	0	0	0	0	0	0	173
	HPAC	61	0	0	0	0	0	0	61
	HPAC	68	0	0	0	0	0	0	68
<b>PLANNING</b>	<b>Total</b>	<b>3,945</b>	<b>564</b>	<b>688</b>	<b>826</b>	<b>842</b>	<b>863</b>	<b>0</b>	<b>7,728</b>

RESPONSIBLE AGENCY: **FDOT**

Item Segment **TOTAL ALL Years ALL Phases:** **\$7,728**  
 Item Number: **403488**      Item **TOTAL ALL Years ALL Phases ALL Segments:** **\$7,728**

TPO Project No: **DT4034891**  
 LRTP Ref: 06-09  
 County: DIST/ST-WIDE  
 Roadway ID:  
 Lanes Exist:  
 Lanes Improved:  
 Lanes Added:  
 Project Length:  
 District: 6

Project Description: **HIGHWAY PLANNING & RESEARCH  
 PROGRAM SYSTEM PLANNING  
 ACTIVITIES**

Type of Work: **TRANSPORTATION PLANNING**      SIS or Non-SIS: **No**  
 Extra Description:

		Proposed Funding (in \$000s)							
PHASE :	Funding Source	<2025	2024 - 2025	2025 - 2026	2026 - 2027	2027 - 2028	2028 - 2029	>2029	All Years
	D	902	112	87	105	112	115	0	1,433
	D	0	0	0	0	0	0	0	0
	HP	24	0	0	0	0	0	0	24

MIAMI-DADE TRANSPORTATION PLANNING ORGANIZATION  
 TRANSPORTATION IMPROVEMENT PROGRAM  
 PRIMARY STATE HIGHWAYS AND INTERMODAL



**TRANSPORTATION PLANNING**

TPO Project No: **DT4034891**  
 LRTP Ref: 06-09  
 County: DIST/ST-WIDE  
 Roadway ID:  
 Lanes Exist:  
 Lanes Improved:  
 Lanes Added:  
 Project Length:  
 District: 6

Project Description: **HIGHWAY PLANNING & RESEARCH PROGRAM SYSTEM PLANNING ACTIVITIES**

Type of Work: **TRANSPORTATION PLANNING**      SIS or Non-SIS: **No**  
 Extra Description:

		Proposed Funding (in \$000s)							
PHASE :	Funding Source	<2025	2024 - 2025	2025 - 2026	2026 - 2027	2027 - 2028	2028 - 2029	>2029	All Years
	HP	46	0	0	0	0	0	0	46
	HP	6,075	759	803	724	740	756	0	9,857
	HP	44	0	0	0	0	0	0	44
	HP	32	0	0	0	0	0	0	32
	HP	59	0	0	0	0	0	0	59
	HP	22	0	0	0	0	0	0	22
	HPAC	7	0	0	0	0	0	0	7
	HPAC	12	0	0	0	0	0	0	12
<b>PLANNING</b>	<b>Total</b>	<b>7,223</b>	<b>871</b>	<b>890</b>	<b>829</b>	<b>852</b>	<b>871</b>	<b>0</b>	<b>11,536</b>

RESPONSIBLE AGENCY: **FDOT**

Item Segment **TOTAL ALL Years ALL Phases:** **\$11,536**

Item Number: **403489**      Item **TOTAL ALL Years ALL Phases ALL Segments:** **\$11,536**

TPO Project No: **DT4081991**  
 LRTP Ref: 06-10  
 County: DIST/ST-WIDE  
 Roadway ID:  
 Lanes Exist:  
 Lanes Improved:  
 Lanes Added:  
 Project Length:  
 District: 6

Project Description: **TRANSPORTATION STATISTICS SUPPORT #3**

Type of Work: **URBAN CORRIDOR IMPROVEMENTS**      SIS or Non-SIS: **No**  
 Extra Description:

		Proposed Funding (in \$000s)							
PHASE :	Funding Source	<2025	2024 - 2025	2025 - 2026	2026 - 2027	2027 - 2028	2028 - 2029	>2029	All Years
	D	10,082	185	0	0	0	0	0	10,267
<b>PLANNING</b>	<b>Total</b>	<b>10,082</b>	<b>185</b>	<b>0</b>	<b>0</b>	<b>0</b>	<b>0</b>	<b>0</b>	<b>10,267</b>

RESPONSIBLE AGENCY: **FDOT**

Item Segment **TOTAL ALL Years ALL Phases:** **\$10,267**

Item Number: **408199**      Item **TOTAL ALL Years ALL Phases ALL Segments:** **\$13,542**

MIAMI-DADE TRANSPORTATION PLANNING ORGANIZATION  
 TRANSPORTATION IMPROVEMENT PROGRAM  
 PRIMARY STATE HIGHWAYS AND INTERMODAL



**TRANSPORTATION PLANNING**

TPO Project No: **DT4081993**  
 LRTP Ref: 06-10  
 County: DIST/ST-WIDE  
 Roadway ID:  
 Lanes Exist:  
 Lanes Improved:  
 Lanes Added:  
 Project Length:  
 District: 6

Project Description: **DISTRICTWIDE TRANSPORTATION STATISTICS CONSULTANT SUPPORT**

Type of Work: **TRANSPORTATION STATISTICS**      SIS or Non-SIS: **No**

Extra Description:

PHASE :		Proposed Funding (in \$000s)								
		Funding Source	<2025	2024 - 2025	2025 - 2026	2026 - 2027	2027 - 2028	2028 - 2029	>2029	All Years
	D		200	325	400	250	300	0	0	1,475
<b>PLANNING</b>	<b>Total</b>		<b>200</b>	<b>325</b>	<b>400</b>	<b>250</b>	<b>300</b>	<b>0</b>	<b>0</b>	<b>1,475</b>

RESPONSIBLE AGENCY: **FDOT**

Item Segment TOTAL ALL Years ALL Phases: **\$1,475**  
 Item Number: **408199**      Item TOTAL ALL Years ALL Phases ALL Segments: **\$13,542**

TPO Project No: **DT4081994**  
 LRTP Ref: 06-09  
 County: DIST/ST-WIDE  
 Roadway ID:  
 Lanes Exist:  
 Lanes Improved:  
 Lanes Added:  
 Project Length:  
 District: 6

Project Description: **DISTRICTWIDE TRANSPORTATION STATISTICS CONSULTANT SUPPORT**

Type of Work: **TRANSPORTATION STATISTICS**      SIS or Non-SIS: **No**

Extra Description:

PHASE :		Proposed Funding (in \$000s)								
		Funding Source	<2025	2024 - 2025	2025 - 2026	2026 - 2027	2027 - 2028	2028 - 2029	>2029	All Years
	D		0	0	0	150	300	400	0	850
<b>PLANNING</b>	<b>Total</b>		<b>0</b>	<b>0</b>	<b>0</b>	<b>150</b>	<b>300</b>	<b>400</b>	<b>0</b>	<b>850</b>

RESPONSIBLE AGENCY: **FDOT**

Item Segment TOTAL ALL Years ALL Phases: **\$850**  
 Item Number: **408199**      Item TOTAL ALL Years ALL Phases ALL Segments: **\$13,542**

MIAMI-DADE TRANSPORTATION PLANNING ORGANIZATION  
 TRANSPORTATION IMPROVEMENT PROGRAM  
 PRIMARY STATE HIGHWAYS AND INTERMODAL



**TRANSPORTATION PLANNING**

TPO Project No: **DT4081995**  
 LRTP Ref: 06-10  
 County: DIST/ST-WIDE  
 Roadway ID:  
 Lanes Exist:  
 Lanes Improved:  
 Lanes Added:  
 Project Length:  
 District: 6

Project Description: **TRANSPORTATION STATISTICS SUPPORT #3**

Type of Work: **URBAN CORRIDOR IMPROVEMENTS**      SIS or Non-SIS: **No**

Extra Description:

PHASE :		Proposed Funding (in \$000s)							
		Funding Source	<2025	2024 - 2025	2025 - 2026	2026 - 2027	2027 - 2028	2028 - 2029	>2029
D		0	0	0	250	350	350	0	950
<b>PLANNING</b>	<b>Total</b>	<b>0</b>	<b>0</b>	<b>0</b>	<b>250</b>	<b>350</b>	<b>350</b>	<b>0</b>	<b>950</b>

RESPONSIBLE AGENCY: **FDOT**

Item Segment TOTAL ALL Years ALL Phases: **\$950**

Item Number: **408199**      Item TOTAL ALL Years ALL Phases ALL Segments: **\$13,542**

TPO Project No: **DT4132211**  
 LRTP Ref: 06-09  
 County: DIST/ST-WIDE  
 Roadway ID:  
 Lanes Exist:  
 Lanes Improved:  
 Lanes Added:  
 Project Length:  
 District: 6

Project Description: **TRANSPORTATION SYSTEMS GIS DATA DEVELOPMENT AND MAPPING**

Type of Work: **TRANSPORTATION STATISTICS**      SIS or Non-SIS: **No**

Extra Description:

PHASE :		Proposed Funding (in \$000s)							
		Funding Source	<2025	2024 - 2025	2025 - 2026	2026 - 2027	2027 - 2028	2028 - 2029	>2029
D		8,100	200	0	0	0	0	0	8,300
<b>PLANNING</b>	<b>Total</b>	<b>8,100</b>	<b>200</b>	<b>0</b>	<b>0</b>	<b>0</b>	<b>0</b>	<b>0</b>	<b>8,300</b>

RESPONSIBLE AGENCY: **FDOT**

Item Segment TOTAL ALL Years ALL Phases: **\$8,300**

Item Number: **413221**      Item TOTAL ALL Years ALL Phases ALL Segments: **\$11,402**

MIAMI-DADE TRANSPORTATION PLANNING ORGANIZATION  
 TRANSPORTATION IMPROVEMENT PROGRAM  
 PRIMARY STATE HIGHWAYS AND INTERMODAL



**TRANSPORTATION PLANNING**

TPO Project No: **DT4132212**  
 LRTP Ref: 06-09  
 County: DIST/ST-WIDE  
 Roadway ID:  
 Lanes Exist:  
 Lanes Improved:  
 Lanes Added:  
 Project Length:  
 District: 6

Project Description: **TRANSPORTATION SYSTEMS GIS SUPPORT FOR DESIGN**

Type of Work: **GEOGRAPHIC INFO. SYSTEMS**      SIS or Non-SIS: **No**

Extra Description:

		Proposed Funding (in \$000s)							All Years
		<2025	2024 - 2025	2025 - 2026	2026 - 2027	2027 - 2028	2028 - 2029	>2029	
PHASE :	Funding Source								
	D	0	300	368	250	266	180	0	1,364
<b>PRELIMINARY ENGINEERING</b>	<b>Total</b>	<b>1,438</b>	<b>0</b>	<b>0</b>	<b>0</b>	<b>0</b>	<b>0</b>	<b>0</b>	<b>1,438</b>

RESPONSIBLE AGENCY: **FDOT**

Item Segment TOTAL ALL Years ALL Phases: **\$1,438**

Item Number: **413221**      Item TOTAL ALL Years ALL Phases ALL Segments: **\$11,402**

TPO Project No: **DT4132213**  
 LRTP Ref: 06-09  
 County: DIST/ST-WIDE  
 Roadway ID:  
 Lanes Exist:  
 Lanes Improved:  
 Lanes Added:  
 Project Length:  
 District: 6

Project Description: **TRANSPORTATION SYSTEMS GIS DATA DEVELOPMENT AND MAPPING**

Type of Work: **TRANSPORTATION STATISTICS**      SIS or Non-SIS: **No**

Extra Description:

		Proposed Funding (in \$000s)							All Years
		<2025	2024 - 2025	2025 - 2026	2026 - 2027	2027 - 2028	2028 - 2029	>2029	
PHASE :	Funding Source								
	D	0	300	368	250	266	180	0	1,364
<b>PLANNING</b>	<b>Total</b>	<b>0</b>	<b>300</b>	<b>368</b>	<b>250</b>	<b>266</b>	<b>180</b>	<b>0</b>	<b>1,364</b>

RESPONSIBLE AGENCY: **FDOT**

Item Segment TOTAL ALL Years ALL Phases: **\$1,364**

Item Number: **413221**      Item TOTAL ALL Years ALL Phases ALL Segments: **\$11,402**



MIAMI-DADE TRANSPORTATION PLANNING ORGANIZATION  
 TRANSPORTATION IMPROVEMENT PROGRAM  
 PRIMARY STATE HIGHWAYS AND INTERMODAL



**TRANSPORTATION PLANNING**

TPO Project No: **DT4132214**  
 LRTP Ref:  
 County: DIST/ST-WIDE  
 Roadway ID:  
 Lanes Exist:  
 Lanes Improved:  
 Lanes Added:  
 Project Length:  
 District: 6

Project Description: **TRANSPORTATION SYSTEMS GIS DATA DEVELOPMENT AND MAPPING**

Type of Work: **TRANSPORTATION STATISTICS**      SIS or Non-SIS: **No**

Extra Description:

PHASE :		Proposed Funding (in \$000s)							
		Funding Source	<2025	2024 - 2025	2025 - 2026	2026 - 2027	2027 - 2028	2028 - 2029	>2029
D		0	0	0	0	0	300	0	300
<b>PLANNING</b>	<b>Total</b>	<b>0</b>	<b>0</b>	<b>0</b>	<b>0</b>	<b>0</b>	<b>300</b>	<b>0</b>	<b>300</b>

RESPONSIBLE AGENCY: **FDOT**

Item Segment TOTAL ALL Years ALL Phases: **\$300**

Item Number: **413221**      Item TOTAL ALL Years ALL Phases ALL Segments: **\$11,402**

TPO Project No: **DT4210531**  
 LRTP Ref: 06-10  
 County: DIST/ST-WIDE  
 Roadway ID:  
 Lanes Exist:  
 Lanes Improved:  
 Lanes Added:  
 Project Length:  
 District: 6

Project Description: **DISTRICTWIDE PLANNING AND PD&E SUPPORT**

Type of Work: **TRANSPORTATION PLANNING**      SIS or Non-SIS: **No**

Extra Description:

PHASE :		Proposed Funding (in \$000s)							
		Funding Source	<2025	2024 - 2025	2025 - 2026	2026 - 2027	2027 - 2028	2028 - 2029	>2029
		2,366	0	0	0	0	0	0	2,366
<b>PLANNING</b>	<b>Total</b>	<b>2,366</b>	<b>0</b>	<b>0</b>	<b>0</b>	<b>0</b>	<b>0</b>	<b>0</b>	<b>2,366</b>

RESPONSIBLE AGENCY: **FDOT**

Item Segment TOTAL ALL Years ALL Phases: **\$2,366**

Item Number: **421053**      Item TOTAL ALL Years ALL Phases ALL Segments: **\$14,709**

MIAMI-DADE TRANSPORTATION PLANNING ORGANIZATION  
 TRANSPORTATION IMPROVEMENT PROGRAM  
 PRIMARY STATE HIGHWAYS AND INTERMODAL



**TRANSPORTATION PLANNING**

TPO Project No: **DT4210532**  
 LRTP Ref: 06-10  
 County: DIST/ST-WIDE  
 Roadway ID:  
 Lanes Exist:  
 Lanes Improved:  
 Lanes Added:  
 Project Length:  
 District: 6

Project Description: **DISTRICTWIDE PLANNING AND PD&E SUPPORT**

Type of Work: **GEOGRAPHIC INFO. SYSTEMS**      SIS or Non-SIS: **No**  
 Extra Description:

PHASE :		Proposed Funding (in \$000s)							All Years	
		Funding Source	<2025	2024 - 2025	2025 - 2026	2026 - 2027	2027 - 2028	2028 - 2029		>2029
			34	0	0	0	0	0	0	34
<b>PLANNING</b>	<b>Total</b>		<b>34</b>	<b>0</b>	<b>0</b>	<b>0</b>	<b>0</b>	<b>0</b>	<b>0</b>	<b>34</b>

RESPONSIBLE AGENCY: **FDOT**

Item Segment TOTAL ALL Years ALL Phases: **\$34**

Item Number: **421053**

Item TOTAL ALL Years ALL Phases ALL Segments: **\$14,709**

TPO Project No: **DT4210533**  
 LRTP Ref: 06-10  
 County: DIST/ST-WIDE  
 Roadway ID:  
 Lanes Exist:  
 Lanes Improved:  
 Lanes Added:  
 Project Length:  
 District: 6

Project Description: **DISTRICTWIDE INTERMODAL SYSTEMS PLANNING**

Type of Work: **TRANSPORTATION PLANNING**      SIS or Non-SIS: **No**  
 Extra Description:

PHASE :		Proposed Funding (in \$000s)							All Years	
		Funding Source	<2025	2024 - 2025	2025 - 2026	2026 - 2027	2027 - 2028	2028 - 2029		>2029
			5,711	0	0	0	0	0	0	5,711
			1,598	0	0	0	0	0	0	1,598
<b>PLANNING</b>	<b>Total</b>		<b>7,309</b>	<b>0</b>	<b>0</b>	<b>0</b>	<b>0</b>	<b>0</b>	<b>0</b>	<b>7,309</b>

RESPONSIBLE AGENCY: **FDOT**

Item Segment TOTAL ALL Years ALL Phases: **\$7,309**

Item Number: **421053**

Item TOTAL ALL Years ALL Phases ALL Segments: **\$14,709**

MIAMI-DADE TRANSPORTATION PLANNING ORGANIZATION  
 TRANSPORTATION IMPROVEMENT PROGRAM  
 PRIMARY STATE HIGHWAYS AND INTERMODAL



**TRANSPORTATION PLANNING**

TPO Project No: **DT4210534**  
 LRTP Ref: 06-10  
 County: DIST/ST-WIDE  
 Roadway ID:  
 Lanes Exist:  
 Lanes Improved:  
 Lanes Added:  
 Project Length:  
 District: 6

Project Description: **DISTRICTWIDE COMPLETE STS CONTRACT**

Type of Work: **TRANSPORTATION PLANNING**      SIS or Non-SIS: **No**

Extra Description:

PHASE :		Proposed Funding (in \$000s)							All Years
		Funding Source	<2025	2024 - 2025	2025 - 2026	2026 - 2027	2027 - 2028	2028 - 2029	
	D	3,245	300	125	0	0	0	0	3,670
	DDR	50	0	0	0	0	0	0	50
	DS	219	0	0	0	0	0	0	219
<b>PLANNING</b>	<b>Total</b>	<b>3,514</b>	<b>300</b>	<b>125</b>	<b>0</b>	<b>0</b>	<b>0</b>	<b>0</b>	<b>3,939</b>

RESPONSIBLE AGENCY: **FDOT**

Item Segment **TOTAL ALL Years ALL Phases: \$3,939**

Item Number: **421053**      Item **TOTAL ALL Years ALL Phases ALL Segments: \$14,709**

TPO Project No: **DT4210536**  
 LRTP Ref: 06-10  
 County: DIST/ST-WIDE  
 Roadway ID:  
 Lanes Exist:  
 Lanes Improved:  
 Lanes Added:  
 Project Length:  
 District: 6

Project Description: **DISTRICTWIDE COMPLETE STS CONTRACT**

Type of Work: **TRANSPORTATION PLANNING**      SIS or Non-SIS: **No**

Extra Description:

PHASE :		Proposed Funding (in \$000s)							All Years
		Funding Source	<2025	2024 - 2025	2025 - 2026	2026 - 2027	2027 - 2028	2028 - 2029	
	D	0	0	125	300	300	336	0	1,061
<b>PLANNING</b>	<b>Total</b>	<b>0</b>	<b>0</b>	<b>125</b>	<b>300</b>	<b>300</b>	<b>336</b>	<b>0</b>	<b>1,061</b>

RESPONSIBLE AGENCY: **FDOT**

Item Segment **TOTAL ALL Years ALL Phases: \$1,061**

Item Number: **421053**      Item **TOTAL ALL Years ALL Phases ALL Segments: \$14,709**

MIAMI-DADE TRANSPORTATION PLANNING ORGANIZATION  
 TRANSPORTATION IMPROVEMENT PROGRAM  
 PRIMARY STATE HIGHWAYS AND INTERMODAL



**TRANSPORTATION PLANNING**

TPO Project No: **DT4210541**  
 LRTP Ref: 06-10  
 County: DIST/ST-WIDE  
 Roadway ID:  
 Lanes Exist:  
 Lanes Improved:  
 Lanes Added:  
 Project Length:  
 District: 6

Project Description: **DISTRICTWIDE GENERAL PLANNING CONSULTANT**

Type of Work: **TRANSPORTATION PLANNING**      SIS or Non-SIS: **No**

Extra Description:

PHASE :		Proposed Funding (in \$000s)							All Years	
		Funding Source	<2025	2024 - 2025	2025 - 2026	2026 - 2027	2027 - 2028	2028 - 2029		>2029
			1,403	0	0	0	0	0	0	1,403
<b>PLANNING</b>	<b>Total</b>		<b>1,403</b>	<b>0</b>	<b>0</b>	<b>0</b>	<b>0</b>	<b>0</b>	<b>0</b>	<b>1,403</b>

RESPONSIBLE AGENCY: **FDOT**

Item Segment **TOTAL ALL Years ALL Phases:**      **\$1,403**  
 Item Number:      **421054**      Item **TOTAL ALL Years ALL Phases ALL Segments:**      **\$2,953**

TPO Project No: **DT4210542**  
 LRTP Ref: 06-10  
 County: DIST/ST-WIDE  
 Roadway ID:  
 Lanes Exist:  
 Lanes Improved:  
 Lanes Added:  
 Project Length:  
 District: 6

Project Description: **DISTRICTWIDE GENERAL PLANNING CONSULTANT**

Type of Work: **TRANSPORTATION PLANNING**      SIS or Non-SIS: **No**

Extra Description:

PHASE :		Proposed Funding (in \$000s)							All Years	
		Funding Source	<2025	2024 - 2025	2025 - 2026	2026 - 2027	2027 - 2028	2028 - 2029		>2029
		D	100	275	300	275	200	0	0	1,150
<b>PLANNING</b>	<b>Total</b>		<b>100</b>	<b>275</b>	<b>300</b>	<b>275</b>	<b>200</b>	<b>0</b>	<b>0</b>	<b>1,150</b>

RESPONSIBLE AGENCY: **FDOT**

Item Segment **TOTAL ALL Years ALL Phases:**      **\$1,150**  
 Item Number:      **421054**      Item **TOTAL ALL Years ALL Phases ALL Segments:**      **\$2,953**

MIAMI-DADE TRANSPORTATION PLANNING ORGANIZATION  
 TRANSPORTATION IMPROVEMENT PROGRAM  
 PRIMARY STATE HIGHWAYS AND INTERMODAL



**TRANSPORTATION PLANNING**

TPO Project No: **DT4210543**  
 LRTP Ref:  
 County: DIST/ST-WIDE  
 Roadway ID:  
 Lanes Exist:  
 Lanes Improved:  
 Lanes Added:  
 Project Length:  
 District: 6

Project Description: **DISTRICTWIDE GENERAL PLANNING CONSULTANT**

Type of Work: **TRANSPORTATION PLANNING**      SIS or Non-SIS: **No**  
 Extra Description:

PHASE :		Proposed Funding (in \$000s)							All Years
		Funding Source	<2025	2024 - 2025	2025 - 2026	2026 - 2027	2027 - 2028	2028 - 2029	
D		0	0	0	0	100	300	0	400
<b>PLANNING</b>	<b>Total</b>	<b>0</b>	<b>0</b>	<b>0</b>	<b>0</b>	<b>100</b>	<b>300</b>	<b>0</b>	<b>400</b>

RESPONSIBLE AGENCY: **FDOT**

Item Segment **TOTAL ALL Years ALL Phases:** **\$400**  
 Item Number: **421054**      Item **TOTAL ALL Years ALL Phases ALL Segments:** **\$2,953**

TPO Project No: **DT4280441**  
 LRTP Ref: 06-10  
 County: MIAMI-DADE  
 Roadway ID:  
 Lanes Exist:  
 Lanes Improved:  
 Lanes Added:  
 Project Length:  
 District: 6

Project Description: **PLEMO OPERATING FUND NON-PROJECT SPECIFIC CONSULTANT TASKS**

Type of Work: **TRANSPORTATION PLANNING**      SIS or Non-SIS: **No**  
 Extra Description:

PHASE :		Proposed Funding (in \$000s)							All Years
		Funding Source	<2025	2024 - 2025	2025 - 2026	2026 - 2027	2027 - 2028	2028 - 2029	
D		2,623	244	244	244	244	244	0	3,843
DS		4	0	0	0	0	0	0	4
<b>PLANNING</b>	<b>Total</b>	<b>2,627</b>	<b>244</b>	<b>244</b>	<b>244</b>	<b>244</b>	<b>244</b>	<b>0</b>	<b>3,847</b>

RESPONSIBLE AGENCY: **FDOT**

Item Segment **TOTAL ALL Years ALL Phases:** **\$3,847**  
 Item Number: **428044**      Item **TOTAL ALL Years ALL Phases ALL Segments:** **\$3,880**

MIAMI-DADE TRANSPORTATION PLANNING ORGANIZATION  
 TRANSPORTATION IMPROVEMENT PROGRAM  
 PRIMARY STATE HIGHWAYS AND INTERMODAL



**TRANSPORTATION PLANNING**

TPO Project No: **DT4280442**  
 LRTP Ref: 06-10  
 County: MIAMI-DADE  
 Roadway ID:  
 Lanes Exist:  
 Lanes Improved:  
 Lanes Added:  
 Project Length:  
 District: 6

Project Description: **DISTRICTWIDE PD&E OPERATING CONSULTANTS**

Type of Work: **PD&E/EMO STUDY**

SIS or Non-SIS: **No**

Extra Description:

		Proposed Funding (in \$000s)							
PHASE :	Funding Source	<2025	2024 - 2025	2025 - 2026	2026 - 2027	2027 - 2028	2028 - 2029	>2029	All Years
		33	0	0	0	0	0	0	33
<b>PROJECT DEVELOPMENT AND ENVIRONMENTAL</b>	<b>Total</b>	<b>33</b>	<b>0</b>	<b>0</b>	<b>0</b>	<b>0</b>	<b>0</b>	<b>0</b>	<b>33</b>

RESPONSIBLE AGENCY: **FDOT**

Item Segment **TOTAL ALL Years ALL Phases:** **\$33**

Item Number: **428044**      Item **TOTAL ALL Years ALL Phases ALL Segments:** **\$3,880**

TPO Project No: **DT4324511**  
 LRTP Ref: 06-10  
 County: DIST/ST-WIDE  
 Roadway ID:  
 Lanes Exist:  
 Lanes Improved:  
 Lanes Added:  
 Project Length:  
 District: 6

Project Description: **DISTRICTWIDE PUBLIC TRANSPORTATION CONSULTANT SERVICES**

Type of Work: **PTO STUDIES**

SIS or Non-SIS: **No**

Extra Description:

		Proposed Funding (in \$000s)							
PHASE :	Funding Source	<2025	2024 - 2025	2025 - 2026	2026 - 2027	2027 - 2028	2028 - 2029	>2029	All Years
		1,090	0	0	0	0	0	0	1,090
<b>PLANNING</b>	<b>Total</b>	<b>1,090</b>	<b>0</b>	<b>0</b>	<b>0</b>	<b>0</b>	<b>0</b>	<b>0</b>	<b>1,090</b>

RESPONSIBLE AGENCY: **FDOT**

Item Segment **TOTAL ALL Years ALL Phases:** **\$1,090**

Item Number: **432451**      Item **TOTAL ALL Years ALL Phases ALL Segments:** **\$4,021**

MIAMI-DADE TRANSPORTATION PLANNING ORGANIZATION  
 TRANSPORTATION IMPROVEMENT PROGRAM  
 PRIMARY STATE HIGHWAYS AND INTERMODAL



**TRANSPORTATION PLANNING**

TPO Project No: **DT4324512**  
 LRTP Ref: 06-10  
 County: DIST/ST-WIDE  
 Roadway ID:  
 Lanes Exist:  
 Lanes Improved:  
 Lanes Added:  
 Project Length:  
 District: 6

Project Description: **DISTRICTWIDE FREIGHT LOGISTICS & PASSENGER OPERATIONS CONSULTANT SERVICES**

Type of Work: **PTO STUDIES**

SIS or Non-SIS: **No**

Extra Description:

		Proposed Funding (in \$000s)							
PHASE :	Funding Source	<2025	2024 - 2025	2025 - 2026	2026 - 2027	2027 - 2028	2028 - 2029	>2029	All Years
		1,499	0	0	0	0	0	0	1,499
<b>PLANNING</b>	<b>Total</b>	<b>1,499</b>	<b>0</b>	<b>0</b>	<b>0</b>	<b>0</b>	<b>0</b>	<b>0</b>	<b>1,499</b>

RESPONSIBLE AGENCY: **FDOT**

Item Segment TOTAL ALL Years ALL Phases: **\$1,499**  
 Item Number: **432451** Item TOTAL ALL Years ALL Phases ALL Segments: **\$4,021**

TPO Project No: **DT4324513**  
 LRTP Ref: 06-10  
 County: DIST/ST-WIDE  
 Roadway ID:  
 Lanes Exist:  
 Lanes Improved:  
 Lanes Added:  
 Project Length:  
 District: 6

Project Description: **DISTRICTWIDE AVIATION / SEAPORT CONSULTANT SERVICES**

Type of Work: **PTO STUDIES**

SIS or Non-SIS: **No**

Extra Description:

		Proposed Funding (in \$000s)							
PHASE :	Funding Source	<2025	2024 - 2025	2025 - 2026	2026 - 2027	2027 - 2028	2028 - 2029	>2029	All Years
	D	506	100	0	0	0	0	0	606
	DS	131	0	0	0	0	0	0	131
<b>PLANNING</b>	<b>Total</b>	<b>637</b>	<b>100</b>	<b>0</b>	<b>0</b>	<b>0</b>	<b>0</b>	<b>0</b>	<b>737</b>

RESPONSIBLE AGENCY: **FDOT**

Item Segment TOTAL ALL Years ALL Phases: **\$737**  
 Item Number: **432451** Item TOTAL ALL Years ALL Phases ALL Segments: **\$4,021**

MIAMI-DADE TRANSPORTATION PLANNING ORGANIZATION  
 TRANSPORTATION IMPROVEMENT PROGRAM  
 PRIMARY STATE HIGHWAYS AND INTERMODAL



**TRANSPORTATION PLANNING**

TPO Project No: **DT4324514**  
 LRTP Ref: 06-10  
 County: DIST/ST-WIDE  
 Roadway ID:  
 Lanes Exist:  
 Lanes Improved:  
 Lanes Added:  
 Project Length:  
 District: 6

Project Description: **DISTRICTWIDE MODAL DEVELOPMENT CONSULTANT SERVICES**

Type of Work: **PTO STUDIES** SIS or Non-SIS: **No**

Extra Description:

PHASE :	Funding Source	Proposed Funding (in \$000s)							All Years
		<2025	2024 - 2025	2025 - 2026	2026 - 2027	2027 - 2028	2028 - 2029	>2029	
		695	0	0	0	0	0	0	695
<b>PLANNING</b>	<b>Total</b>	<b>695</b>	<b>0</b>	<b>0</b>	<b>0</b>	<b>0</b>	<b>0</b>	<b>0</b>	<b>695</b>

RESPONSIBLE AGENCY: **FDOT**

Item Segment **TOTAL ALL Years ALL Phases:** **\$695**

Item Number: **432451** Item **TOTAL ALL Years ALL Phases ALL Segments:** **\$4,021**

TPO Project No: **DT4351401**  
 LRTP Ref: 06-10  
 County: DIST/ST-WIDE  
 Roadway ID:  
 Lanes Exist:  
 Lanes Improved:  
 Lanes Added:  
 Project Length:  
 District: 6

Project Description: **DISTRICTWIDE FREIGHT LOGISTICS & PASSENGER CONSULTANT SERVICES**

Type of Work: **PTO STUDIES** SIS or Non-SIS: **No**

Extra Description:

PHASE :	Funding Source	Proposed Funding (in \$000s)							All Years
		<2025	2024 - 2025	2025 - 2026	2026 - 2027	2027 - 2028	2028 - 2029	>2029	
		296	0	0	0	0	0	0	296
<b>PRELIMINARY ENGINEERING</b>	<b>Total</b>	<b>296</b>	<b>0</b>	<b>0</b>	<b>0</b>	<b>0</b>	<b>0</b>	<b>0</b>	<b>296</b>
		1,186	0	0	0	0	0	0	1,186
<b>PLANNING</b>	<b>Total</b>	<b>1,186</b>	<b>0</b>	<b>0</b>	<b>0</b>	<b>0</b>	<b>0</b>	<b>0</b>	<b>1,186</b>

RESPONSIBLE AGENCY: **FDOT**

Item Segment **TOTAL ALL Years ALL Phases:** **\$1,482**

Item Number: **435140** Item **TOTAL ALL Years ALL Phases ALL Segments:** **\$8,250**



MIAMI-DADE TRANSPORTATION PLANNING ORGANIZATION  
TRANSPORTATION IMPROVEMENT PROGRAM  
PRIMARY STATE HIGHWAYS AND INTERMODAL



**TRANSPORTATION PLANNING**

TPO Project No: **DT4351402**  
 LRTP Ref: 06-10  
 County: DIST/ST-WIDE  
 Roadway ID:  
 Lanes Exist:  
 Lanes Improved:  
 Lanes Added:  
 Project Length:  
 District: 6

Project Description: **DISTRICTWIDE FREIGHT CONSULTANT SERVICES**

Type of Work: **PTO STUDIES**

SIS or Non-SIS: **No**

Extra Description:

PHASE :		Proposed Funding (in \$000s)							All Years
		Funding Source	<2025	2024 - 2025	2025 - 2026	2026 - 2027	2027 - 2028	2028 - 2029	
		993	0	0	0	0	0	0	993
<b>PLANNING</b>	<b>Total</b>	<b>993</b>	<b>0</b>	<b>0</b>	<b>0</b>	<b>0</b>	<b>0</b>	<b>0</b>	<b>993</b>

RESPONSIBLE AGENCY: **FDOT**

**Item Segment TOTAL ALL Years ALL Phases: \$993**

**Item Number: 435140      Item TOTAL ALL Years ALL Phases ALL Segments: \$8,250**

TPO Project No: **DT4351403**  
 LRTP Ref: 06-10  
 County: DIST/ST-WIDE  
 Roadway ID:  
 Lanes Exist:  
 Lanes Improved:  
 Lanes Added:  
 Project Length:  
 District: 6

Project Description: **MODAL INSPECTIONS CONSULTANT SERVICES**

Type of Work: **PTO STUDIES**

SIS or Non-SIS: **No**

Extra Description:

PHASE :		Proposed Funding (in \$000s)							All Years
		Funding Source	<2025	2024 - 2025	2025 - 2026	2026 - 2027	2027 - 2028	2028 - 2029	
		5,775	0	0	0	0	0	0	5,775
<b>PLANNING</b>	<b>Total</b>	<b>5,775</b>	<b>0</b>	<b>0</b>	<b>0</b>	<b>0</b>	<b>0</b>	<b>0</b>	<b>5,775</b>

RESPONSIBLE AGENCY: **FDOT**

**Item Segment TOTAL ALL Years ALL Phases: \$5,775**

**Item Number: 435140      Item TOTAL ALL Years ALL Phases ALL Segments: \$8,250**

MIAMI-DADE TRANSPORTATION PLANNING ORGANIZATION  
 TRANSPORTATION IMPROVEMENT PROGRAM  
 PRIMARY STATE HIGHWAYS AND INTERMODAL



**TRANSPORTATION PLANNING**

TPO Project No: **DT4357551**  
 LRTP Ref: 06-10  
 County: DIST/ST-WIDE  
 Roadway ID:  
 Lanes Exist:  
 Lanes Improved:  
 Lanes Added:  
 Project Length:  
 District: 6

Project Description: **DISTRICTWIDE CONGESTED CORRIDOR MASTER PLAN**

Type of Work: **TRANSPORTATION PLANNING**      SIS or Non-SIS: **No**

Extra Description:

PHASE :		Proposed Funding (in \$000s)							All Years	
		Funding Source	<2025	2024 - 2025	2025 - 2026	2026 - 2027	2027 - 2028	2028 - 2029		>2029
			1,150	0	0	0	0	0	0	1,150
<b>PLANNING</b>	<b>Total</b>		<b>1,150</b>	<b>0</b>	<b>0</b>	<b>0</b>	<b>0</b>	<b>0</b>	<b>0</b>	<b>1,150</b>

RESPONSIBLE AGENCY: **FDOT**

Item Segment TOTAL ALL Years ALL Phases: **\$1,150**

Item Number: **435755**      Item TOTAL ALL Years ALL Phases ALL Segments: **\$2,325**

TPO Project No: **DT4357552**  
 LRTP Ref: 06-10  
 County: DIST/ST-WIDE  
 Roadway ID:  
 Lanes Exist:  
 Lanes Improved:  
 Lanes Added:  
 Project Length:  
 District: 6

Project Description: **DISTRICTWIDE CONGESTED CORRIDOR MASTER PLAN**

Type of Work: **TRANSPORTATION PLANNING**      SIS or Non-SIS: **No**

Extra Description:

PHASE :		Proposed Funding (in \$000s)							All Years	
		Funding Source	<2025	2024 - 2025	2025 - 2026	2026 - 2027	2027 - 2028	2028 - 2029		>2029
		D	50	200	225	200	150	0	0	825
<b>PLANNING</b>	<b>Total</b>		<b>50</b>	<b>200</b>	<b>225</b>	<b>200</b>	<b>150</b>	<b>0</b>	<b>0</b>	<b>825</b>

RESPONSIBLE AGENCY: **FDOT**

Item Segment TOTAL ALL Years ALL Phases: **\$825**

Item Number: **435755**      Item TOTAL ALL Years ALL Phases ALL Segments: **\$2,325**

MIAMI-DADE TRANSPORTATION PLANNING ORGANIZATION  
 TRANSPORTATION IMPROVEMENT PROGRAM  
 PRIMARY STATE HIGHWAYS AND INTERMODAL



**TRANSPORTATION PLANNING**

TPO Project No: **DT4357553**  
 LRTP Ref:  
 County: DIST/ST-WIDE  
 Roadway ID:  
 Lanes Exist:  
 Lanes Improved:  
 Lanes Added:  
 Project Length:  
 District: 6

Project Description: **DISTRICTWIDE CONGESTED CORRIDOR MASTER PLAN**

Type of Work: **TRANSPORTATION PLANNING** SIS or Non-SIS: **No**  
 Extra Description:

PHASE :		Proposed Funding (in \$000s)							All Years
		Funding Source	<2025	2024 - 2025	2025 - 2026	2026 - 2027	2027 - 2028	2028 - 2029	
D		0	0	0	0	100	250	0	350
<b>PLANNING</b>	<b>Total</b>	<b>0</b>	<b>0</b>	<b>0</b>	<b>0</b>	<b>100</b>	<b>250</b>	<b>0</b>	<b>350</b>

RESPONSIBLE AGENCY: **FDOT**

Item Segment TOTAL ALL Years ALL Phases: **\$350**

Item Number: **435755**

Item TOTAL ALL Years ALL Phases ALL Segments: **\$2,325**

TPO Project No: **DT4393341**  
 LRTP Ref: 06-09  
 County: MIAMI-DADE  
 Roadway ID:  
 Lanes Exist:  
 Lanes Improved:  
 Lanes Added:  
 Project Length:  
 District: 6

Project Description: **MIAMI-DADE MPO - FY 2016 / 2017 - 2017 / 2018 UPWP**

Type of Work: **TRANSPORTATION PLANNING** SIS or Non-SIS: **No**  
 Extra Description:

PHASE :		Proposed Funding (in \$000s)							All Years
		Funding Source	<2025	2024 - 2025	2025 - 2026	2026 - 2027	2027 - 2028	2028 - 2029	
		8,456	0	0	0	0	0	0	8,456
<b>PLANNING</b>	<b>Total</b>	<b>8,456</b>	<b>0</b>	<b>0</b>	<b>0</b>	<b>0</b>	<b>0</b>	<b>0</b>	<b>8,456</b>

RESPONSIBLE AGENCY: **MIAMI-DADE COUNTY FLORIDA**

Item Segment TOTAL ALL Years ALL Phases: **\$8,456**

Item Number: **439334**

Item TOTAL ALL Years ALL Phases ALL Segments: **\$85,914**

MIAMI-DADE TRANSPORTATION PLANNING ORGANIZATION  
 TRANSPORTATION IMPROVEMENT PROGRAM  
 PRIMARY STATE HIGHWAYS AND INTERMODAL



**TRANSPORTATION PLANNING**

TPO Project No: **DT4393342**  
 LRTP Ref: 06-09  
 County: MIAMI-DADE  
 Roadway ID:  
 Lanes Exist:  
 Lanes Improved:  
 Lanes Added:  
 Project Length:  
 District: 6

Project Description: **MIAMI-DADE MPO - FY 2018 / 2019 - 2019 / 2020 UPWP**

Type of Work: **TRANSPORTATION PLANNING**      SIS or Non-SIS: **No**

Extra Description:

PHASE :		Proposed Funding (in \$000s)							All Years	
		Funding Source	<2025	2024 - 2025	2025 - 2026	2026 - 2027	2027 - 2028	2028 - 2029		>2029
			8,052	0	0	0	0	0	0	8,052
<b>PLANNING</b>	<b>Total</b>		<b>8,052</b>	<b>0</b>	<b>0</b>	<b>0</b>	<b>0</b>	<b>0</b>	<b>0</b>	<b>8,052</b>

RESPONSIBLE AGENCY: **MIAMI-DADE COUNTY FLORIDA**

Item Segment TOTAL ALL Years ALL Phases: **\$8,052**  
 Item Number: 439334      Item TOTAL ALL Years ALL Phases ALL Segments: **\$85,914**

TPO Project No: **DT4393343**  
 LRTP Ref: 06-09  
 County: MIAMI-DADE  
 Roadway ID:  
 Lanes Exist:  
 Lanes Improved:  
 Lanes Added:  
 Project Length:  
 District: 6

Project Description: **MIAMI-DADE MPO - FY 2020 / 2021 - 2021 / 2022 UPWP**

Type of Work: **TRANSPORTATION PLANNING**      SIS or Non-SIS: **No**

Extra Description:

PHASE :		Proposed Funding (in \$000s)							All Years	
		Funding Source	<2025	2024 - 2025	2025 - 2026	2026 - 2027	2027 - 2028	2028 - 2029		>2029
			8,731	0	0	0	0	0	0	8,731
<b>PLANNING</b>	<b>Total</b>		<b>8,731</b>	<b>0</b>	<b>0</b>	<b>0</b>	<b>0</b>	<b>0</b>	<b>0</b>	<b>8,731</b>

RESPONSIBLE AGENCY: **MIAMI-DADE COUNTY FLORIDA**

Item Segment TOTAL ALL Years ALL Phases: **\$8,731**  
 Item Number: 439334      Item TOTAL ALL Years ALL Phases ALL Segments: **\$85,914**

MIAMI-DADE TRANSPORTATION PLANNING ORGANIZATION  
 TRANSPORTATION IMPROVEMENT PROGRAM  
 PRIMARY STATE HIGHWAYS AND INTERMODAL



**TRANSPORTATION PLANNING**

TPO Project No: **DT4393344**  
 LRTP Ref: 06-09  
 County: MIAMI-DADE  
 Roadway ID:  
 Lanes Exist:  
 Lanes Improved:  
 Lanes Added:  
 Project Length:  
 District: 6

Project Description: **MIAMI-DADE TPO - FY 2022 / 2023 - 2023 / 2024 UPWP**

Type of Work: **TRANSPORTATION PLANNING**      SIS or Non-SIS: **No**  
 Extra Description:

PHASE :		Proposed Funding (in \$000s)							All Years	
		Funding Source	<2025	2024 - 2025	2025 - 2026	2026 - 2027	2027 - 2028	2028 - 2029		>2029
			17,601	0	0	0	0	0	0	17,601
<b>PLANNING</b>	<b>Total</b>		<b>17,601</b>	<b>0</b>	<b>0</b>	<b>0</b>	<b>0</b>	<b>0</b>	<b>0</b>	<b>17,601</b>

RESPONSIBLE AGENCY: **FDOT**

Item Segment TOTAL ALL Years ALL Phases: **\$17,601**

Item Number: **439334**      Item TOTAL ALL Years ALL Phases ALL Segments: **\$85,914**

TPO Project No: **DT4393345**  
 LRTP Ref: 06-10  
 County: MIAMI-DADE  
 Roadway ID:  
 Lanes Exist:  
 Lanes Improved:  
 Lanes Added:  
 Project Length:  
 District: 6

Project Description: **MIAMI-DADE TPO - FY 2024 / 2025 - 2025 / 2026 UPWP**

Type of Work: **TRANSPORTATION PLANNING**      SIS or Non-SIS: **No**  
 Extra Description:

PHASE :		Proposed Funding (in \$000s)							All Years	
		Funding Source	<2025	2024 - 2025	2025 - 2026	2026 - 2027	2027 - 2028	2028 - 2029		>2029
	PL		0	5,546	5,632	0	0	0	0	11,178
	SU		0	3,000	3,000	0	0	0	0	6,000
<b>PLANNING</b>	<b>Total</b>		<b>0</b>	<b>8,546</b>	<b>8,632</b>	<b>0</b>	<b>0</b>	<b>0</b>	<b>0</b>	<b>17,178</b>

RESPONSIBLE AGENCY: **FDOT**

Item Segment TOTAL ALL Years ALL Phases: **\$17,178**

Item Number: **439334**      Item TOTAL ALL Years ALL Phases ALL Segments: **\$85,914**

MIAMI-DADE TRANSPORTATION PLANNING ORGANIZATION  
 TRANSPORTATION IMPROVEMENT PROGRAM  
 PRIMARY STATE HIGHWAYS AND INTERMODAL



**TRANSPORTATION PLANNING**

TPO Project No: **DT4393346**  
 LRTP Ref: 06-10  
 County: MIAMI-DADE  
 Roadway ID:  
 Lanes Exist:  
 Lanes Improved:  
 Lanes Added:  
 Project Length:  
 District: 6

Project Description: **MIAMI-DADE TPO - FY 2026 / 2027 - 2027 / 2028 UPWP**

Type of Work: **TRANSPORTATION PLANNING**      SIS or Non-SIS: **No**  
 Extra Description:

PHASE :		Proposed Funding (in \$000s)							All Years
		Funding Source	<2025	2024 - 2025	2025 - 2026	2026 - 2027	2027 - 2028	2028 - 2029	
	PL	0	0	0	5,632	5,632	0	0	11,264
	SU	0	0	0	3,000	3,000	0	0	6,000
<b>PLANNING</b>	<b>Total</b>	<b>0</b>	<b>0</b>	<b>0</b>	<b>8,632</b>	<b>8,632</b>	<b>0</b>	<b>0</b>	<b>17,264</b>

RESPONSIBLE AGENCY: **FDOT**

Item Segment **TOTAL ALL Years ALL Phases:**      **\$17,264**

Item Number: **439334**      Item **TOTAL ALL Years ALL Phases ALL Segments:**      **\$85,914**

TPO Project No: **DT4393347**  
 LRTP Ref:  
 County: MIAMI-DADE  
 Roadway ID:  
 Lanes Exist:  
 Lanes Improved:  
 Lanes Added:  
 Project Length:  
 District: 6

Project Description: **MIAMI-DADE TPO - FY 2028 / 2029 - 2029 / 2030 UPWP**

Type of Work: **TRANSPORTATION PLANNING**      SIS or Non-SIS: **No**  
 Extra Description:

PHASE :		Proposed Funding (in \$000s)							All Years
		Funding Source	<2025	2024 - 2025	2025 - 2026	2026 - 2027	2027 - 2028	2028 - 2029	
	PL	0	0	0	0	0	5,632	0	5,632
	SU	0	0	0	0	0	3,000	0	3,000
<b>PLANNING</b>	<b>Total</b>	<b>0</b>	<b>0</b>	<b>0</b>	<b>0</b>	<b>0</b>	<b>8,632</b>	<b>0</b>	<b>8,632</b>

RESPONSIBLE AGENCY: **FDOT**

Item Segment **TOTAL ALL Years ALL Phases:**      **\$8,632**

Item Number: **439334**      Item **TOTAL ALL Years ALL Phases ALL Segments:**      **\$85,914**

MIAMI-DADE TRANSPORTATION PLANNING ORGANIZATION  
 TRANSPORTATION IMPROVEMENT PROGRAM  
 PRIMARY STATE HIGHWAYS AND INTERMODAL



**TRANSPORTATION PLANNING**

TPO Project No: **DT4446261**  
 LRTP Ref: 06-10  
 County: DIST/ST-WIDE  
 Roadway ID:  
 Lanes Exist:  
 Lanes Improved:  
 Lanes Added:  
 Project Length:  
 District: 6

Project Description: **REGIONAL PLANNING COUNCIL SUPPORT**

Type of Work: **TRANSPORTATION PLANNING**      SIS or Non-SIS: **No**

Extra Description:

PHASE :		Proposed Funding (in \$000s)							All Years	
		Funding Source	<2025	2024 - 2025	2025 - 2026	2026 - 2027	2027 - 2028	2028 - 2029		>2029
			250	0	0	0	0	0	0	250
<b>PLANNING</b>	<b>Total</b>		<b>250</b>	<b>0</b>	<b>0</b>	<b>0</b>	<b>0</b>	<b>0</b>	<b>0</b>	<b>250</b>

RESPONSIBLE AGENCY: **FDOT**

Item Segment TOTAL ALL Years ALL Phases: **\$250**  
 Item Number: **444626**      Item TOTAL ALL Years ALL Phases ALL Segments: **\$490**

TPO Project No: **DT4446262**  
 LRTP Ref: 06-10  
 County: DIST/ST-WIDE  
 Roadway ID:  
 Lanes Exist:  
 Lanes Improved:  
 Lanes Added:  
 Project Length:  
 District: 6

Project Description: **REGIONAL PLANNING COUNCIL SUPPORT**

Type of Work: **TRANSPORTATION PLANNING**      SIS or Non-SIS: **No**

Extra Description:

PHASE :		Proposed Funding (in \$000s)							All Years	
		Funding Source	<2025	2024 - 2025	2025 - 2026	2026 - 2027	2027 - 2028	2028 - 2029		>2029
		DS	0	50	50	40	50	50	0	240
<b>PLANNING</b>	<b>Total</b>		<b>0</b>	<b>50</b>	<b>50</b>	<b>40</b>	<b>50</b>	<b>50</b>	<b>0</b>	<b>240</b>

RESPONSIBLE AGENCY: **FDOT**

Item Segment TOTAL ALL Years ALL Phases: **\$240**  
 Item Number: **444626**      Item TOTAL ALL Years ALL Phases ALL Segments: **\$490**

MIAMI-DADE TRANSPORTATION PLANNING ORGANIZATION  
 TRANSPORTATION IMPROVEMENT PROGRAM  
 PRIMARY STATE HIGHWAYS AND INTERMODAL



**TRANSPORTATION PLANNING**

TPO Project No: **DT4477671**  
 LRTP Ref: 06-10  
 County: DIST/ST-WIDE  
 Roadway ID:  
 Lanes Exist:  
 Lanes Improved:  
 Lanes Added:  
 Project Length:  
 District: 6

Project Description: **DISTRICTWIDE AVIATION / SEAPORT CONSULTANT SERVICES**

Type of Work: **PTO STUDIES** SIS or Non-SIS: **No**

Extra Description:

		Proposed Funding (in \$000s)							
PHASE :	Funding Source	<2025	2024 - 2025	2025 - 2026	2026 - 2027	2027 - 2028	2028 - 2029	>2029	All Years
	D	0	0	150	150	250	150	0	700
<b>PLANNING</b>	<b>Total</b>	<b>0</b>	<b>0</b>	<b>150</b>	<b>150</b>	<b>250</b>	<b>150</b>	<b>0</b>	<b>700</b>

RESPONSIBLE AGENCY: **FDOT**

Item Segment **TOTAL ALL Years ALL Phases:** **\$700**

Item Number: **447767** Item **TOTAL ALL Years ALL Phases ALL Segments:** **\$700**

TPO Project No: **DT4481231**  
 LRTP Ref: 06-10  
 County: DIST/ST-WIDE  
 Roadway ID:  
 Lanes Exist:  
 Lanes Improved:  
 Lanes Added:  
 Project Length:  
 District: 6

Project Description: **DISTRICTWIDE FREIGHT CONSULTANT SERVICES**

Type of Work: **PTO STUDIES** SIS or Non-SIS: **No**

Extra Description:

		Proposed Funding (in \$000s)							
PHASE :	Funding Source	<2025	2024 - 2025	2025 - 2026	2026 - 2027	2027 - 2028	2028 - 2029	>2029	All Years
	D	413	160	200	0	0	0	0	773
	DS	240	0	0	0	0	0	0	240
<b>PLANNING</b>	<b>Total</b>	<b>653</b>	<b>160</b>	<b>200</b>	<b>0</b>	<b>0</b>	<b>0</b>	<b>0</b>	<b>1,013</b>

RESPONSIBLE AGENCY: **FDOT**

Item Segment **TOTAL ALL Years ALL Phases:** **\$1,013**

Item Number: **448123** Item **TOTAL ALL Years ALL Phases ALL Segments:** **\$1,503**



MIAMI-DADE TRANSPORTATION PLANNING ORGANIZATION  
 TRANSPORTATION IMPROVEMENT PROGRAM  
 PRIMARY STATE HIGHWAYS AND INTERMODAL



TRANSPORTATION PLANNING

TPO Project No: **DT4481232**  
 LRTP Ref: 06-10  
 County: DIST/ST-WIDE  
 Roadway ID:  
 Lanes Exist:  
 Lanes Improved:  
 Lanes Added:  
 Project Length:  
 District: 6

Project Description: **DISTRICTWIDE FREIGHT CONSULTANT SERVICES**

Type of Work: **PTO STUDIES** SIS or Non-SIS: **No**

Extra Description:

PHASE :		Proposed Funding (in \$000s)								
		Funding Source	<2025	2024 - 2025	2025 - 2026	2026 - 2027	2027 - 2028	2028 - 2029	>2029	All Years
	D		0	0	0	150	190	150	0	490
<b>PLANNING</b>	<b>Total</b>		<b>0</b>	<b>0</b>	<b>0</b>	<b>150</b>	<b>190</b>	<b>150</b>	<b>0</b>	<b>490</b>

RESPONSIBLE AGENCY: **FDOT**

Item Segment **TOTAL ALL Years ALL Phases:** \$490

Item Number: 448123 Item **TOTAL ALL Years ALL Phases ALL Segments:** \$1,503

TPO Project No: **DT4481501**  
 LRTP Ref: 06-10  
 County: DIST/ST-WIDE  
 Roadway ID:  
 Lanes Exist:  
 Lanes Improved:  
 Lanes Added:  
 Project Length:  
 District: 6

Project Description: **DISTRICTWIDE MODAL INSPECTIONS CONSULTANT SERVICES**

Type of Work: **PTO STUDIES** SIS or Non-SIS: **No**

Extra Description:

PHASE :		Proposed Funding (in \$000s)								
		Funding Source	<2025	2024 - 2025	2025 - 2026	2026 - 2027	2027 - 2028	2028 - 2029	>2029	All Years
	D		250	575	575	575	575	0	0	2,550
<b>PLANNING</b>	<b>Total</b>		<b>250</b>	<b>575</b>	<b>575</b>	<b>575</b>	<b>575</b>	<b>0</b>	<b>0</b>	<b>2,550</b>

RESPONSIBLE AGENCY: **FDOT**

Item Segment **TOTAL ALL Years ALL Phases:** \$2,550

Item Number: 448150 Item **TOTAL ALL Years ALL Phases ALL Segments:** \$3,150

MIAMI-DADE TRANSPORTATION PLANNING ORGANIZATION  
 TRANSPORTATION IMPROVEMENT PROGRAM  
 PRIMARY STATE HIGHWAYS AND INTERMODAL



TRANSPORTATION PLANNING

TPO Project No: **DT4481502**  
 LRTP Ref:  
 County: DIST/ST-WIDE  
 Roadway ID:  
 Lanes Exist:  
 Lanes Improved:  
 Lanes Added:  
 Project Length:  
 District: 6

Project Description: **DISTRICTWIDE MODAL INSPECTIONS  
 CONSULTANT SERVICES**

Type of Work: **PTO STUDIES**      SIS or Non-SIS: **No**

Extra Description:

PHASE :		Proposed Funding (in \$000s)							All Years
		Funding Source	<2025	2024 - 2025	2025 - 2026	2026 - 2027	2027 - 2028	2028 - 2029	
D		0	0	0	0	0	600	0	600
<b>PLANNING</b>	<b>Total</b>	<b>0</b>	<b>0</b>	<b>0</b>	<b>0</b>	<b>0</b>	<b>600</b>	<b>0</b>	<b>600</b>

RESPONSIBLE AGENCY: **FDOT**

Item Segment TOTAL ALL Years ALL Phases: **\$600**

Item Number: **448150**      Item TOTAL ALL Years ALL Phases ALL Segments: **\$3,150**

TPO Project No: **DT4481511**  
 LRTP Ref: 06-10  
 County: DIST/ST-WIDE  
 Roadway ID:  
 Lanes Exist:  
 Lanes Improved:  
 Lanes Added:  
 Project Length:  
 District: 6

Project Description: **DISTRICTWIDE MODAL INSPECTIONS  
 CONSULTANT SERVICES**

Type of Work: **PTO STUDIES**      SIS or Non-SIS: **No**

Extra Description:

PHASE :		Proposed Funding (in \$000s)							All Years
		Funding Source	<2025	2024 - 2025	2025 - 2026	2026 - 2027	2027 - 2028	2028 - 2029	
D		250	575	575	575	575	0	0	2,550
<b>PLANNING</b>	<b>Total</b>	<b>250</b>	<b>575</b>	<b>575</b>	<b>575</b>	<b>575</b>	<b>0</b>	<b>0</b>	<b>2,550</b>

RESPONSIBLE AGENCY: **FDOT**

Item Segment TOTAL ALL Years ALL Phases: **\$2,550**

Item Number: **448151**      Item TOTAL ALL Years ALL Phases ALL Segments: **\$3,150**

MIAMI-DADE TRANSPORTATION PLANNING ORGANIZATION  
 TRANSPORTATION IMPROVEMENT PROGRAM  
 PRIMARY STATE HIGHWAYS AND INTERMODAL



**TRANSPORTATION PLANNING**

TPO Project No: **DT4481512**  
 LRTP Ref:  
 County: DIST/ST-WIDE  
 Roadway ID:  
 Lanes Exist:  
 Lanes Improved:  
 Lanes Added:  
 Project Length:  
 District: 6

Project Description: **DISTRICTWIDE MODAL INSPECTIONS  
 CONSULTANT SERVICES**

Type of Work: **PTO STUDIES** SIS or Non-SIS: **No**

Extra Description:

PHASE :		Proposed Funding (in \$000s)							All Years
		Funding Source	<2025	2024 - 2025	2025 - 2026	2026 - 2027	2027 - 2028	2028 - 2029	
D		0	0	0	0	0	600	0	600
<b>PLANNING</b>	<b>Total</b>	<b>0</b>	<b>0</b>	<b>0</b>	<b>0</b>	<b>0</b>	<b>600</b>	<b>0</b>	<b>600</b>

RESPONSIBLE AGENCY: **FDOT**

Item Segment TOTAL ALL Years ALL Phases: **\$600**

Item Number: **448151**

Item TOTAL ALL Years ALL Phases ALL Segments: **\$3,150**

TPO Project No: **DT4481731**  
 LRTP Ref: 06-10  
 County: DIST/ST-WIDE  
 Roadway ID:  
 Lanes Exist:  
 Lanes Improved:  
 Lanes Added:  
 Project Length:  
 District: 6

Project Description: **DISTRICTWIDE RAIL CONSULTANT  
 SERVICES**

Type of Work: **PTO STUDIES** SIS or Non-SIS: **No**

Extra Description:

PHASE :		Proposed Funding (in \$000s)							All Years
		Funding Source	<2025	2024 - 2025	2025 - 2026	2026 - 2027	2027 - 2028	2028 - 2029	
D		200	150	200	200	250	0	0	1,000
<b>PLANNING</b>	<b>Total</b>	<b>200</b>	<b>150</b>	<b>200</b>	<b>200</b>	<b>250</b>	<b>0</b>	<b>0</b>	<b>1,000</b>

RESPONSIBLE AGENCY: **FDOT**

Item Segment TOTAL ALL Years ALL Phases: **\$1,000**

Item Number: **448173**

Item TOTAL ALL Years ALL Phases ALL Segments: **\$1,200**

MIAMI-DADE TRANSPORTATION PLANNING ORGANIZATION  
TRANSPORTATION IMPROVEMENT PROGRAM  
PRIMARY STATE HIGHWAYS AND INTERMODAL



**TRANSPORTATION PLANNING**

TPO Project No: **DT4481732**  
 LRTP Ref: \_\_\_\_\_  
 County: DIST/ST-WIDE  
 Roadway ID: \_\_\_\_\_  
 Lanes Exist: \_\_\_\_\_  
 Lanes Improved: \_\_\_\_\_  
 Lanes Added: \_\_\_\_\_  
 Project Length: \_\_\_\_\_  
 District: **6**

Project Description: **DISTRICTWIDE RAIL CONSULTANT SERVICES**

Type of Work: **PTO STUDIES**      SIS or Non-SIS: **No**

Extra Description:

PHASE :		Proposed Funding (in \$000s)							All Years	
		Funding Source	<2025	2024 - 2025	2025 - 2026	2026 - 2027	2027 - 2028	2028 - 2029		>2029
	D		0	0	0	0	0	200	0	200
<b>PLANNING</b>	<b>Total</b>		<b>0</b>	<b>0</b>	<b>0</b>	<b>0</b>	<b>0</b>	<b>200</b>	<b>0</b>	<b>200</b>

RESPONSIBLE AGENCY: **FDOT**

Item Segment TOTAL ALL Years ALL Phases: **\$200**

Item Number: **448173**      Item TOTAL ALL Years ALL Phases ALL Segments: **\$1,200**

TPO Project No: **DT4482221**  
 LRTP Ref: **06-10**  
 County: DIST/ST-WIDE  
 Roadway ID: \_\_\_\_\_  
 Lanes Exist: \_\_\_\_\_  
 Lanes Improved: \_\_\_\_\_  
 Lanes Added: \_\_\_\_\_  
 Project Length: \_\_\_\_\_  
 District: **6**

Project Description: **DISTRICTWIDE SYSTEMS PLANNING CONSULTANT SUPPORT**

Type of Work: **TRANSPORTATION PLANNING**      SIS or Non-SIS: **No**

Extra Description:

PHASE :		Proposed Funding (in \$000s)							All Years	
		Funding Source	<2025	2024 - 2025	2025 - 2026	2026 - 2027	2027 - 2028	2028 - 2029		>2029
	D		350	200	250	225	0	0	0	1,025
<b>PLANNING</b>	<b>Total</b>		<b>350</b>	<b>200</b>	<b>250</b>	<b>225</b>	<b>0</b>	<b>0</b>	<b>0</b>	<b>1,025</b>

RESPONSIBLE AGENCY: **FDOT**

Item Segment TOTAL ALL Years ALL Phases: **\$1,025**

Item Number: **448222**      Item TOTAL ALL Years ALL Phases ALL Segments: **\$3,466**

MIAMI-DADE TRANSPORTATION PLANNING ORGANIZATION  
 TRANSPORTATION IMPROVEMENT PROGRAM  
 PRIMARY STATE HIGHWAYS AND INTERMODAL



**TRANSPORTATION PLANNING**

TPO Project No: **DT4482222**  
 LRTP Ref: 06-10  
 County: DIST/ST-WIDE  
 Roadway ID:  
 Lanes Exist:  
 Lanes Improved:  
 Lanes Added:  
 Project Length:  
 District: 6

Project Description: **DISTRICTWIDE SYSTEMS PLANNING  
 CONSULTANT SUPPORT**

Type of Work: **TRANSPORTATION PLANNING** SIS or Non-SIS: **No**

Extra Description:

PHASE :		Proposed Funding (in \$000s)							All Years
		Funding Source	<2025	2024 - 2025	2025 - 2026	2026 - 2027	2027 - 2028	2028 - 2029	
D		350	200	150	241	0	0	0	941
<b>PLANNING</b>	<b>Total</b>	<b>350</b>	<b>200</b>	<b>150</b>	<b>241</b>	<b>0</b>	<b>0</b>	<b>0</b>	<b>941</b>

RESPONSIBLE AGENCY: **FDOT**

Item Segment **TOTAL ALL Years ALL Phases:** **\$941**

Item Number: **448222** Item **TOTAL ALL Years ALL Phases ALL Segments:** **\$3,466**

TPO Project No: **DT4482223**  
 LRTP Ref: 06-10  
 County: DIST/ST-WIDE  
 Roadway ID:  
 Lanes Exist:  
 Lanes Improved:  
 Lanes Added:  
 Project Length:  
 District: 6

Project Description: **DISTRICTWIDE SYSTEMS PLANNING  
 CONSULTANT SUPPORT**

Type of Work: **TRANSPORTATION PLANNING** SIS or Non-SIS: **No**

Extra Description:

PHASE :		Proposed Funding (in \$000s)							All Years
		Funding Source	<2025	2024 - 2025	2025 - 2026	2026 - 2027	2027 - 2028	2028 - 2029	
D		0	0	0	250	250	250	0	750
<b>PLANNING</b>	<b>Total</b>	<b>0</b>	<b>0</b>	<b>0</b>	<b>250</b>	<b>250</b>	<b>250</b>	<b>0</b>	<b>750</b>

RESPONSIBLE AGENCY: **FDOT**

Item Segment **TOTAL ALL Years ALL Phases:** **\$750**

Item Number: **448222** Item **TOTAL ALL Years ALL Phases ALL Segments:** **\$3,466**

MIAMI-DADE TRANSPORTATION PLANNING ORGANIZATION  
 TRANSPORTATION IMPROVEMENT PROGRAM  
 PRIMARY STATE HIGHWAYS AND INTERMODAL



**TRANSPORTATION PLANNING**

TPO Project No: **DT4482224**  
 LRTP Ref: 06-10  
 County: DIST/ST-WIDE  
 Roadway ID:  
 Lanes Exist:  
 Lanes Improved:  
 Lanes Added:  
 Project Length:  
 District: 6

Project Description: **DISTRICTWIDE SYSTEMS PLANNING  
 CONSULTANT SUPPORT**

Type of Work: **TRANSPORTATION PLANNING**      SIS or Non-SIS: **No**

Extra Description:

PHASE :		Proposed Funding (in \$000s)							
		Funding Source	<2025	2024 - 2025	2025 - 2026	2026 - 2027	2027 - 2028	2028 - 2029	>2029
D		0	0	0	250	250	250	0	750
<b>PLANNING</b>	<b>Total</b>	<b>0</b>	<b>0</b>	<b>0</b>	<b>250</b>	<b>250</b>	<b>250</b>	<b>0</b>	<b>750</b>

RESPONSIBLE AGENCY: **FDOT**

Item Segment **TOTAL ALL Years ALL Phases:**      **\$750**

Item Number: **448222**      Item **TOTAL ALL Years ALL Phases ALL Segments:**      **\$3,466**

TPO Project No: **DT4482301**  
 LRTP Ref: 06-10  
 County: DIST/ST-WIDE  
 Roadway ID:  
 Lanes Exist:  
 Lanes Improved:  
 Lanes Added:  
 Project Length:  
 District: 6

Project Description: **DISTRICTWIDE TRANSIT CONSULTANT  
 SERVICES**

Type of Work: **PTO STUDIES**      SIS or Non-SIS: **No**

Extra Description:

PHASE :		Proposed Funding (in \$000s)							
		Funding Source	<2025	2024 - 2025	2025 - 2026	2026 - 2027	2027 - 2028	2028 - 2029	>2029
D		200	150	200	200	250	0	0	1,000
<b>PLANNING</b>	<b>Total</b>	<b>200</b>	<b>150</b>	<b>200</b>	<b>200</b>	<b>250</b>	<b>0</b>	<b>0</b>	<b>1,000</b>

RESPONSIBLE AGENCY: **FDOT**

Item Segment **TOTAL ALL Years ALL Phases:**      **\$1,000**

Item Number: **448230**      Item **TOTAL ALL Years ALL Phases ALL Segments:**      **\$1,225**

MIAMI-DADE TRANSPORTATION PLANNING ORGANIZATION  
 TRANSPORTATION IMPROVEMENT PROGRAM  
 PRIMARY STATE HIGHWAYS AND INTERMODAL



**TRANSPORTATION PLANNING**

TPO Project No: **DT4482302**  
 LRTP Ref:  
 County: DIST/ST-WIDE  
 Roadway ID:  
 Lanes Exist:  
 Lanes Improved:  
 Lanes Added:  
 Project Length:  
 District: 6

Project Description: **DISTRICTWIDE TRANSIT CONSULTANT SERVICES**

Type of Work: **PTO STUDIES** SIS or Non-SIS: **No**

Extra Description:

		Proposed Funding (in \$000s)							
PHASE :	Funding Source	<2025	2024 - 2025	2025 - 2026	2026 - 2027	2027 - 2028	2028 - 2029	>2029	All Years
	D	0	0	0	0	0	225	0	225
<b>PLANNING</b>	<b>Total</b>	<b>0</b>	<b>0</b>	<b>0</b>	<b>0</b>	<b>0</b>	<b>225</b>	<b>0</b>	<b>225</b>

RESPONSIBLE AGENCY: **FDOT**

Item Segment TOTAL ALL Years ALL Phases: **\$225**  
 Item Number: **448230** Item TOTAL ALL Years ALL Phases ALL Segments: **\$1,225**

TPO Project No: **DT4497491**  
 LRTP Ref:  
 County: DIST/ST-WIDE  
 Roadway ID:  
 Lanes Exist:  
 Lanes Improved:  
 Lanes Added:  
 Project Length:  
 District: 6

Project Description: **#N/A**

Type of Work: **PLANNING MODELS/DATA UPDATE** SIS or Non-SIS: **No**

Extra Description:

		Proposed Funding (in \$000s)							
PHASE :	Funding Source	<2025	2024 - 2025	2025 - 2026	2026 - 2027	2027 - 2028	2028 - 2029	>2029	All Years
	DDR	300	100	0	0	0	0	0	400
<b>PLANNING</b>	<b>Total</b>	<b>300</b>	<b>100</b>	<b>0</b>	<b>0</b>	<b>0</b>	<b>0</b>	<b>0</b>	<b>400</b>

RESPONSIBLE AGENCY: **FDOT**

Item Segment TOTAL ALL Years ALL Phases: **\$400**  
 Item Number: **449749** Item TOTAL ALL Years ALL Phases ALL Segments: **\$400**

<b>Yearly Totals</b>	<b>\$164,892</b>	<b>\$16,841</b>	<b>\$17,289</b>	<b>\$17,372</b>	<b>\$17,455</b>	<b>\$17,528</b>	<b>\$0</b>	<b>\$251,377</b>	
<b>TRANSPORTATION PLANNING</b>							<b>5 Year TIP Total</b>		<b>\$86,485</b>

MIAMI-DADE TRANSPORTATION PLANNING ORGANIZATION  
TRANSPORTATION IMPROVEMENT PROGRAM  
PRIMARY STATE HIGHWAYS AND INTERMODAL



**TOTAL COSTS - ALL PROJECTS**

<b>Yearly Totals</b>	<b>\$8,332,431</b>	<b>\$976,444</b>	<b>\$1,378,952</b>	<b>\$867,198</b>	<b>\$943,643</b>	<b>\$705,501</b>	<b>\$1,492,283</b>	<b>\$14,696,452</b>
Florida Department of Transportation				<i>5 Year TIP Total</i>			<i>\$4,871,738</i>	

DRAFT



TRANSPORTATION IMPROVEMENT PROGRAM (TIP)

# PART 2: 5-YEAR PROJECT LISTINGS FLORIDA'S TURNPIKE ENTERPRISE





TIP • FISCAL YEARS 2024/2025 TO 2028/2029  
**PART 2: 5-YEAR PROJECT LISTING**  
**FLORIDA'S TURNPIKE ENTERPRISE**  
Florida's Turnpike

Florida's Turnpike Enterprise is an agency of the Florida Department of Transportation and currently owns and operates over 515 miles of toll facilities and 148 interchanges in the State of Florida. The Turnpike System includes the 47-mile Turnpike Mainline / SR 821 located in Miami-Dade and Broward counties. It also includes the Turnpike Mainline / SR 91, which extends from North Miami to a junction with Interstate 75 in north central Florida, through Miami-Dade, Broward, Palm Beach, Martin, St. Lucie, Indian River, Okeechobee, Osceola, Orange, Lake, and Sumter counties. The remainder of the Turnpike System comprises several other facilities located throughout the State of Florida.

The Turnpike is a user-financed system that uses toll revenues, service plaza sales revenue, and bonds, to pay for new construction and maintenance of the entire system. It does not receive traditional gas tax revenue.

### MIAMI-DADE COUNTY TURNPIKE PLANNED MAJOR PROJECTS

#### WIDENING PROJECTS:

#	PROJECT NAME	FPID	LIMITS
1	Turnpike Mainline / SR 91 Widening (widen from 6 to 8 lanes)	423373-5	MP 0.4X (Golden Glades Plaza) to MP 3.3X (Miami-Dade / Broward County Line) Includes interchange improvements at MP 2X (NW 199 Street)
2	Turnpike Mainline / SR 821 Widening (widen from 4 to 6 lanes)	444111-1	MP 3 (North of SW 312th Street / Campbell Drive) to MP 7 (North of SW 137th Avenue) Includes interchange improvements at MP 5 (SW 288th Street / Biscayne Drive) and MP 6 (SW 137th Avenue)

## PART 2: 5-YEAR PROJECT LISTING

### INTERCHANGE PROJECTS:

#	PROJECT NAME	FPID	LIMITS
1	Turnpike Mainline / SR 91 Interchange Improvements (Partnership Project)	437053-1,-2,-3,-4,-5	MP 0X (I-95 / US 441 / SR 826 – Golden Glades)
2	Turnpike Mainline / SR 821 Transportation Systems Management & Operations (TSM&O) Interchange Improvements	452112-1	MP 0 (US 1)
3	Turnpike Mainline / SR 821 Interchange Improvements	437211-1	MP 11 (SW 216th Street) and MP 12 (SW 211th Street / Caribbean Boulevard)

### OTHER PROJECTS:

#	PROJECT NAME	FPID	LIMITS
1	Service Plaza Improvements along Turnpike Mainline / SR 821	442620-1	MP 19 (Snapper Creek Service Plaza General Improvements)

MIAMI-DADE TRANSPORTATION PLANNING ORGANIZATION  
 TRANSPORTATION IMPROVEMENT PROGRAM  
 FDOT TURNPIKE ENTERPRISE



**TURNPIKE**

TPO Project No: **TP1903612**  
 LRTP Ref.: 06-10  
 County: MIAMI-DADE  
 Roadway ID:  
 Lanes Exist:  
 Lanes Improved:  
 Lanes Added:  
 Project Length:  
 District: 6

Project Description: **SUNPASS TRANSPONDER PURCHASE (DADE COUNTY-CM)**

Type of Work: **FUNDING ACTION**

		Proposed Funding (in \$000s)							
PHASE :	Funding Source	<2025	2024 - 2025	2025 - 2026	2026 - 2027	2027 - 2028	2028 - 2029	>2029	All Years
		600	0	0	0	0	0	0	600
<b>CAPITAL</b>	<b>Total</b>	<b>600</b>	<b>0</b>	<b>0</b>	<b>0</b>	<b>0</b>	<b>0</b>	<b>0</b>	<b>600</b>

RESPONSIBLE AGENCY: **FDOT**

Item Segment TOTAL ALL Years ALL Phases: **\$600**

Item Number: 190361      Item TOTAL ALL Years ALL Phases All Segments: **\$600**

TPO Project No: **TP1907754**  
 LRTP Ref.: 06-10  
 County: MIAMI-DADE  
 Roadway ID:  
 Lanes Exist:  
 Lanes Improved:  
 Lanes Added:  
 Project Length:  
 District: 6

Project Description: **DOLPHIN TOLL PLAZA TUNNEL VENTILATION**

Type of Work: **PERIODIC MAINTENANCE**

		Proposed Funding (in \$000s)							
PHASE :	Funding Source	<2025	2024 - 2025	2025 - 2026	2026 - 2027	2027 - 2028	2028 - 2029	>2029	All Years
		69	0	0	0	0	0	0	69
<b>CONSTRUCTION</b>	<b>Total</b>	<b>69</b>	<b>0</b>	<b>0</b>	<b>0</b>	<b>0</b>	<b>0</b>	<b>0</b>	<b>69</b>

RESPONSIBLE AGENCY: **FDOT**

Item Segment TOTAL ALL Years ALL Phases: **\$69**

Item Number: 190775      Item TOTAL ALL Years ALL Phases All Segments: **\$69**

\*\*\*Project is not funded in LRTP and will require a LRTP amendment.

\*\*\*Project was funded in a previous TIP.

MIAMI-DADE TRANSPORTATION PLANNING ORGANIZATION  
TRANSPORTATION IMPROVEMENT PROGRAM  
FDOT TURNPIKE ENTERPRISE



**TURNPIKE**

TPO Project No: **TP4060961**  
LRTP Ref.: 07-38  
County: MIAMI-DADE  
Roadway ID:  
Lanes Exist:  
Lanes Improved:  
Lanes Added:  
Project Length: 4.927  
District: 6

Project Description: **WIDEN HEFT - NORTH OF EUREKA TO SOUTH OF KILLIAN PKWY (14.5-19.4) INCLUDES MANAGED LANES**  
Type of Work: **ADD LANES & RECONSTRUCT**

PHASE :		Proposed Funding (in \$000s)							
		Funding Source	<2025	2024 - 2025	2025 - 2026	2026 - 2027	2027 - 2028	2028 - 2029	>2029
	LF	13,591	0	0	0	0	0	0	13,591
	LFU	956	0	0	0	0	0	0	956
	PKBD	150,680	0	0	0	0	0	0	150,680
	PKYI	9,123	0	0	0	0	0	0	9,123
<b>DESIGN/BUILD</b>	<b>Total</b>	<b>174,350</b>	<b>0</b>	<b>0</b>	<b>0</b>	<b>0</b>	<b>0</b>	<b>0</b>	<b>174,350</b>
	PKYI	2,871	0	0	0	0	0	0	2,871
<b>PROJECT DEVELOPMENT AND ENVIRONMENTAL</b>	<b>Total</b>	<b>2,871</b>	<b>0</b>	<b>0</b>	<b>0</b>	<b>0</b>	<b>0</b>	<b>0</b>	<b>2,871</b>
	PKYI	20,504	0	0	0	0	0	0	20,504
<b>PRELIMINARY ENGINEERING</b>	<b>Total</b>	<b>20,504</b>	<b>0</b>	<b>0</b>	<b>0</b>	<b>0</b>	<b>0</b>	<b>0</b>	<b>20,504</b>
	PKYI	3	0	0	0	0	0	0	3
<b>RIGHT OF WAY</b>	<b>Total</b>	<b>3</b>	<b>0</b>	<b>0</b>	<b>0</b>	<b>0</b>	<b>0</b>	<b>0</b>	<b>3</b>
	DSBT	2	0	0	0	0	0	0	2
	LF	1,097	0	0	0	0	0	0	1,097

\*\*\*Project is not funded in LRTP and will require a LRTP amendment.

\*\*\*Project was funded in a previous TIP.

MIAMI-DADE TRANSPORTATION PLANNING ORGANIZATION  
 TRANSPORTATION IMPROVEMENT PROGRAM  
 FDOT TURNPIKE ENTERPRISE



**TURNPIKE**

TPO Project No: **TP4060961**  
 LRTP Ref.: 07-38  
 County: MIAMI-DADE  
 Roadway ID:  
 Lanes Exist:  
 Lanes Improved:  
 Lanes Added:  
 Project Length: 4.927  
 District: 6

Project Description: **WIDEN HEFT - NORTH OF EUREKA TO SOUTH OF KILLIAN PKWY (14.5-19.4) INCLUDES MANAGED LANES**  
 Type of Work: **ADD LANES & RECONSTRUCT**

		Proposed Funding (in \$000s)							
PHASE :	Funding Source	<2025	2024 - 2025	2025 - 2026	2026 - 2027	2027 - 2028	2028 - 2029	>2029	All Years
	PKYI	1,414	0	0	0	0	0	0	1,414
<b>RAILROAD &amp; UTILITIES</b>	<b>Total</b>	<b>2,513</b>	<b>0</b>	<b>0</b>	<b>0</b>	<b>0</b>	<b>0</b>	<b>0</b>	<b>2,513</b>

RESPONSIBLE AGENCY: **Tumpike Enterprise**

Item Segment TOTAL ALL Years ALL Phases: **\$200,241**  
 Item Number: 406096      Item TOTAL ALL Years ALL Phases All Segments: **\$224,084**

\*\*\*Project is not funded in LRTP and will require a LRTP amendment.

\*\*\*Project was funded in a previous TIP.

MIAMI-DADE TRANSPORTATION PLANNING ORGANIZATION  
 TRANSPORTATION IMPROVEMENT PROGRAM  
 FDOT TURNPIKE ENTERPRISE



**TURNPIKE**

TPO Project No: **TP4060962**  
 LRTP Ref.: 07-38  
 County: MIAMI-DADE  
 Roadway ID:  
 Lanes Exist:  
 Lanes Improved:  
 Lanes Added:  
 Project Length: 5.968  
 District: 6

Project Description: **LANDSCAPING HEFT FROM NORTH OF EUREKA TO SOUTH OF KILLIAN PKWY**

Type of Work: **LANDSCAPING**

		Proposed Funding (in \$000s)							
PHASE :	Funding Source	<2025	2024 - 2025	2025 - 2026	2026 - 2027	2027 - 2028	2028 - 2029	>2029	All Years
		375	0	0	0	0	0	0	375
<b>DESIGN/BUILD</b>	<b>Total</b>	<b>375</b>	<b>0</b>	<b>0</b>	<b>0</b>	<b>0</b>	<b>0</b>	<b>0</b>	<b>375</b>

RESPONSIBLE AGENCY: **Turnpike Enterprise**

Item Segment TOTAL ALL Years ALL Phases: **\$375**

Item Number: 406096      Item TOTAL ALL Years ALL Phases All Segments: **\$224,084**

TPO Project No: **TP4060963**  
 LRTP Ref.: 07-38  
 County: MIAMI-DADE  
 Roadway ID:  
 Lanes Exist:  
 Lanes Improved:  
 Lanes Added:  
 Project Length: 4.000  
 District: 6

Project Description: **THERMOPLASTIC FOR WIDEN HEFT FROM NORTH OF EUREKA TO SOUTH OF KILLIAN**

Type of Work: **SIGNING/PAVEMENT MARKINGS**

		Proposed Funding (in \$000s)							
PHASE :	Funding Source	<2025	2024 - 2025	2025 - 2026	2026 - 2027	2027 - 2028	2028 - 2029	>2029	All Years
	PKYI	472	0	0	0	0	0	0	472
<b>CONSTRUCTION</b>	<b>Total</b>	<b>472</b>	<b>0</b>	<b>0</b>	<b>0</b>	<b>0</b>	<b>0</b>	<b>0</b>	<b>472</b>

RESPONSIBLE AGENCY: **Turnpike Enterprise**

Item Segment TOTAL ALL Years ALL Phases: **\$472**

Item Number: 406096      Item TOTAL ALL Years ALL Phases All Segments: **\$224,084**

\*\*\*Project is not funded in LRTP and will require a LRTP amendment.

\*\*\*Project was funded in a previous TIP.

MIAMI-DADE TRANSPORTATION PLANNING ORGANIZATION  
 TRANSPORTATION IMPROVEMENT PROGRAM  
 FDOT TURNPIKE ENTERPRISE



**TURNPIKE**

TPO Project No: **TP4060964**  
 LRTP Ref.: 06-10  
 County: MIAMI-DADE  
 Roadway ID:  
 Lanes Exist:  
 Lanes Improved:  
 Lanes Added:  
 Project Length: 9.000  
 District: 6

Project Description: **HEFT (SR 821) - FT ALL ELECTRONIC TOLLING PHASE II (MP 19 - 26)**

Type of Work: **TOLL PLAZA**

		Proposed Funding (in \$000s)							
PHASE :	Funding Source	<2025	2024 - 2025	2025 - 2026	2026 - 2027	2027 - 2028	2028 - 2029	>2029	All Years
		21,624	0	0	0	0	0	0	21,624
<b>DESIGN/BUILD</b>	<b>Total</b>	<b>21,624</b>	<b>0</b>	<b>0</b>	<b>0</b>	<b>0</b>	<b>0</b>	<b>0</b>	<b>21,624</b>
		1,269	0	0	0	0	0	0	1,269
<b>PRELIMINARY ENGINEERING</b>	<b>Total</b>	<b>1,269</b>	<b>0</b>	<b>0</b>	<b>0</b>	<b>0</b>	<b>0</b>	<b>0</b>	<b>1,269</b>

RESPONSIBLE AGENCY: **Tumpike Enterprise**

Item Segment TOTAL ALL Years ALL Phases: **\$22,893**

Item Number: 406096

Item TOTAL ALL Years ALL Phases All Segments: **\$224,084**

TPO Project No: **TP4060966**  
 LRTP Ref.: 07-38  
 County: MIAMI-DADE  
 Roadway ID:  
 Lanes Exist:  
 Lanes Improved:  
 Lanes Added:  
 Project Length: 9.000  
 District: 6

Project Description: **THERMOPLASTIC FOR HEFT AET PHASE II (MP 19 - 26)**

Type of Work: **SIGNING/PAVEMENT MARKINGS**

		Proposed Funding (in \$000s)							
PHASE :	Funding Source	<2025	2024 - 2025	2025 - 2026	2026 - 2027	2027 - 2028	2028 - 2029	>2029	All Years
		103	0	0	0	0	0	0	103
<b>CONSTRUCTION</b>	<b>Total</b>	<b>103</b>	<b>0</b>	<b>0</b>	<b>0</b>	<b>0</b>	<b>0</b>	<b>0</b>	<b>103</b>

\*\*\*Project is not funded in LRTP and will require a LRTP amendment.

\*\*\*Project was funded in a previous TIP.



MIAMI-DADE TRANSPORTATION PLANNING ORGANIZATION  
 TRANSPORTATION IMPROVEMENT PROGRAM  
 FDOT TURNPIKE ENTERPRISE



**TURNPIKE**

TPO Project No: **TP4060966**  
 LRTP Ref.: 07-38  
 County: MIAMI-DADE  
 Roadway ID:  
 Lanes Exist:  
 Lanes Improved:  
 Lanes Added:  
 Project Length: 9.000  
 District: 6

Project Description: **THERMOPLASTIC FOR HEFT AET PHASE II (MP 19 - 26)**

Type of Work: **SIGNING/PAVEMENT MARKINGS**

PHASE :		Proposed Funding (in \$000s)							All Years
		<2025	2024 - 2025	2025 - 2026	2026 - 2027	2027 - 2028	2028 - 2029	>2029	
	Funding Source	0	0	0	0	0	0	0	0
<b>PRELIMINARY ENGINEERING</b>	<b>Total</b>	<b>0</b>	<b>0</b>	<b>0</b>	<b>0</b>	<b>0</b>	<b>0</b>	<b>0</b>	<b>0</b>

RESPONSIBLE AGENCY: **Tumpike Enterprise**

Item Segment TOTAL ALL Years ALL Phases: **\$103**  
 Item Number: 406096      Item TOTAL ALL Years ALL Phases All Segments: **\$224,084**

\*\*\*Project is not funded in LRTP and will require a LRTP amendment.

\*\*\*Project was funded in a previous TIP.

MIAMI-DADE TRANSPORTATION PLANNING ORGANIZATION  
 TRANSPORTATION IMPROVEMENT PROGRAM  
 FDOT TURNPIKE ENTERPRISE



**TURNPIKE**

TPO Project No: **TP4150511**  
 LRTP Ref.: 07-38  
 County: MIAMI-DADE  
 Roadway ID:  
 Lanes Exist:  
 Lanes Improved:  
 Lanes Added:  
 Project Length: 2.473  
 District: 6

Project Description:

**WIDEN HEFT**

**FROM SOUTH OF KILLIAN  
 PKWY**

**TO NORTH OF SW 72 ST (MP  
 19.4-21.87) INCLUDING  
 MANAGED LANES**

Type of Work:

**ADD LANES & RECONSTRUCT**

PHASE :		Proposed Funding (in \$000s)								
		Funding Source	<2025	2024 - 2025	2025 - 2026	2026 - 2027	2027 - 2028	2028 - 2029	>2029	All Years
			90,381	0	0	0	0	0	0	90,381
<b>DESIGN/BUILD</b>	<b>Total</b>		<b>90,381</b>	<b>0</b>	<b>0</b>	<b>0</b>	<b>0</b>	<b>0</b>	<b>0</b>	<b>90,381</b>
			47	0	0	0	0	0	0	47
<b>ENVIRONMENTAL</b>	<b>Total</b>		<b>47</b>	<b>0</b>	<b>0</b>	<b>0</b>	<b>0</b>	<b>0</b>	<b>0</b>	<b>47</b>
			3,347	0	0	0	0	0	0	3,347
<b>PROJECT DEVELOPMENT AND ENVIRONMENTAL</b>	<b>Total</b>		<b>3,347</b>	<b>0</b>	<b>0</b>	<b>0</b>	<b>0</b>	<b>0</b>	<b>0</b>	<b>3,347</b>
			11	0	0	0	0	0	0	11
			9,765	0	0	0	0	0	0	9,765
<b>PRELIMINARY ENGINEERING</b>	<b>Total</b>		<b>9,776</b>	<b>0</b>	<b>0</b>	<b>0</b>	<b>0</b>	<b>0</b>	<b>0</b>	<b>9,776</b>
			0	0	0	0	0	0	0	0
<b>RIGHT OF WAY</b>	<b>Total</b>		<b>0</b>	<b>0</b>	<b>0</b>	<b>0</b>	<b>0</b>	<b>0</b>	<b>0</b>	<b>0</b>

RESPONSIBLE AGENCY: **Turnpike Enterprise**

Item Segment TOTAL ALL Years ALL Phases: **\$103,551**

Item Number: **415051**

Item TOTAL ALL Years ALL Phases All Segments: **\$267,963**

\*\*\*Project is not funded in LRTP and will require a LRTP amendment.

\*\*\*Project was funded in a previous TIP.

MIAMI-DADE TRANSPORTATION PLANNING ORGANIZATION  
 TRANSPORTATION IMPROVEMENT PROGRAM  
 FDOT TURNPIKE ENTERPRISE



**TURNPIKE**

TPO Project No: **TP4150512**  
 LRTP Ref.: 07-38  
 County: MIAMI-DADE  
 Roadway ID:  
 Lanes Exist:  
 Lanes Improved:  
 Lanes Added:  
 Project Length: 1.432  
 District: 6

Project Description: **THERMOPLASTIC FOR HEFT WIDENING FROM S OF KILLIAN PKWY TO NORTH OF SW 72 ST**

Type of Work: **SIGNING/PAVEMENT MARKINGS**

		Proposed Funding (in \$000s)							
PHASE :	Funding Source	<2025	2024 - 2025	2025 - 2026	2026 - 2027	2027 - 2028	2028 - 2029	>2029	All Years
		354	0	0	0	0	0	0	354
<b>CONSTRUCTION</b>	<b>Total</b>	<b>354</b>	<b>0</b>	<b>0</b>	<b>0</b>	<b>0</b>	<b>0</b>	<b>0</b>	<b>354</b>

RESPONSIBLE AGENCY: **Turnpike Enterprise**

Item Segment TOTAL ALL Years ALL Phases: **\$354**

Item Number: 415051      Item TOTAL ALL Years ALL Phases All Segments: **\$267,963**

TPO Project No: **TP4150513**  
 LRTP Ref.: 07-38  
 County: MIAMI-DADE  
 Roadway ID:  
 Lanes Exist:  
 Lanes Improved:  
 Lanes Added:  
 Project Length: 1.432  
 District: 6

Project Description: **LANDSCAPING FOR HEFT WIDEN FROM S OF KILLIAN PKWY TO N OF SW72 ST**

Type of Work: **LANDSCAPING**

		Proposed Funding (in \$000s)							
PHASE :	Funding Source	<2025	2024 - 2025	2025 - 2026	2026 - 2027	2027 - 2028	2028 - 2029	>2029	All Years
		0	0	0	0	0	0	1,903	1,903
<b>CONSTRUCTION</b>	<b>Total</b>	<b>0</b>	<b>0</b>	<b>0</b>	<b>0</b>	<b>0</b>	<b>0</b>	<b>1,903</b>	<b>1,903</b>

RESPONSIBLE AGENCY: **Turnpike Enterprise**

Item Segment TOTAL ALL Years ALL Phases: **\$1,903**

Item Number: 415051      Item TOTAL ALL Years ALL Phases All Segments: **\$267,963**

\*\*\*Project is not funded in LRTP and will require a LRTP amendment.

\*\*\*Project was funded in a previous TIP.

MIAMI-DADE TRANSPORTATION PLANNING ORGANIZATION  
 TRANSPORTATION IMPROVEMENT PROGRAM  
 FDOT TURNPIKE ENTERPRISE



**TURNPIKE**

TPO Project No: **TP4150514**  
 LRTP Ref.: 07-38  
 County: MIAMI-DADE  
 Roadway ID:  
 Lanes Exist:  
 Lanes Improved:  
 Lanes Added:  
 Project Length: 3.063  
 District: 6

Project Description:

**WIDEN HEFT**

**FROM BIRD RD**

**TO SR 836(MP 23.8-26)(6 LANES TO 10 INCLUDING MANAGED LANES)**

Type of Work:

**ADD LANES & RECONSTRUCT**

PHASE :		Proposed Funding (in \$000s)								
		Funding Source	<2025	2024 - 2025	2025 - 2026	2026 - 2027	2027 - 2028	2028 - 2029	>2029	All Years
			153,395	0	0	0	0	0	0	153,395
<b>DESIGN/BUILD</b>	<b>Total</b>		<b>153,395</b>	<b>0</b>	<b>0</b>	<b>0</b>	<b>0</b>	<b>0</b>	<b>0</b>	<b>153,395</b>
			9	0	0	0	0	0	0	9
			8,056	0	0	0	0	0	0	8,056
<b>PRELIMINARY ENGINEERING</b>	<b>Total</b>		<b>8,065</b>	<b>0</b>	<b>0</b>	<b>0</b>	<b>0</b>	<b>0</b>	<b>0</b>	<b>8,065</b>
			143	0	0	0	0	0	0	143
			107	0	0	0	0	0	0	107
<b>RAILROAD &amp; UTILITIES</b>	<b>Total</b>		<b>250</b>	<b>0</b>	<b>0</b>	<b>0</b>	<b>0</b>	<b>0</b>	<b>0</b>	<b>250</b>

RESPONSIBLE AGENCY: **Tumpike Enterprise**

Item Segment TOTAL ALL Years ALL Phases: **\$161,710**

Item Number: **415051**

Item TOTAL ALL Years ALL Phases All Segments: **\$267,963**

\*\*\*Project is not funded in LRTP and will require a LRTP amendment.

\*\*\*Project was funded in a previous TIP.

MIAMI-DADE TRANSPORTATION PLANNING ORGANIZATION  
 TRANSPORTATION IMPROVEMENT PROGRAM  
 FDOT TURNPIKE ENTERPRISE



**TURNPIKE**

TPO Project No: **TP4150515**  
 LRTP Ref.: 07-38  
 County: MIAMI-DADE  
 Roadway ID:  
 Lanes Exist:  
 Lanes Improved:  
 Lanes Added:  
 Project Length: 3.063  
 District: 6

Project Description: **THERMOPLASTIC FOR HEFT WIDENING FROM BIRD RD TO SR 836 / PALMETTO EXPWY**

Type of Work: **SIGNING/PAVEMENT MARKINGS**

		Proposed Funding (in \$000s)							
PHASE :	Funding Source	<2025	2024 - 2025	2025 - 2026	2026 - 2027	2027 - 2028	2028 - 2029	>2029	All Years
	PKYI	401	0	0	0	0	0	0	401
<b>CONSTRUCTION</b>	<b>Total</b>	<b>401</b>	<b>0</b>	<b>0</b>	<b>0</b>	<b>0</b>	<b>0</b>	<b>0</b>	<b>401</b>

RESPONSIBLE AGENCY: **Turnpike Enterprise**

Item Segment TOTAL ALL Years ALL Phases: **\$401**

Item Number: 415051      Item TOTAL ALL Years ALL Phases All Segments: **\$267,963**

TPO Project No: **TP4150516**  
 LRTP Ref.: 07-38  
 County: MIAMI-DADE  
 Roadway ID:  
 Lanes Exist:  
 Lanes Improved:  
 Lanes Added:  
 Project Length: 3.063  
 District: 6

Project Description: **LANDSCAPING FOR HEFT WIDENING FROM BIRD RD TO SR 836**

Type of Work: **LANDSCAPING**

		Proposed Funding (in \$000s)							
PHASE :	Funding Source	<2025	2024 - 2025	2025 - 2026	2026 - 2027	2027 - 2028	2028 - 2029	>2029	All Years
		8	0	0	0	0	0	0	8
<b>PRELIMINARY ENGINEERING</b>	<b>Total</b>	<b>8</b>	<b>0</b>	<b>0</b>	<b>0</b>	<b>0</b>	<b>0</b>	<b>0</b>	<b>8</b>

RESPONSIBLE AGENCY: **Turnpike Enterprise**

Item Segment TOTAL ALL Years ALL Phases: **\$8**

Item Number: 415051      Item TOTAL ALL Years ALL Phases All Segments: **\$267,963**

\*\*\*Project is not funded in LRTP and will require a LRTP amendment.

\*\*\*Project was funded in a previous TIP.

MIAMI-DADE TRANSPORTATION PLANNING ORGANIZATION  
 TRANSPORTATION IMPROVEMENT PROGRAM  
 FDOT TURNPIKE ENTERPRISE



**TURNPIKE**

TPO Project No: **TP4150517**  
 LRTP Ref.: 07-38  
 County: MIAMI-DADE  
 Roadway ID:  
 Lanes Exist:  
 Lanes Improved:  
 Lanes Added:  
 Project Length: 0.900  
 District: 6

Project Description: **HEFT (SR 821) - SR 836 EXPRESS LANES  
 DIRECT CONNECT RAMPS (MP 26)**

Type of Work: **INTERCHANGE IMPROVEMENT**

PHASE :		Proposed Funding (in \$000s)							All Years
		<2025	2024 - 2025	2025 - 2026	2026 - 2027	2027 - 2028	2028 - 2029	>2029	
	Funding Source								
		14	0	0	0	0	0	0	14
<b>DESIGN/BUILD</b>	<b>Total</b>	<b>14</b>	<b>0</b>	<b>0</b>	<b>0</b>	<b>0</b>	<b>0</b>	<b>0</b>	<b>14</b>
		22	0	0	0	0	0	0	22
<b>PRELIMINARY ENGINEERING</b>	<b>Total</b>	<b>22</b>	<b>0</b>	<b>0</b>	<b>0</b>	<b>0</b>	<b>0</b>	<b>0</b>	<b>22</b>

RESPONSIBLE AGENCY: **Tumpike Enterprise**

Item Segment TOTAL ALL Years ALL Phases: **\$36**

Item Number: **415051**

Item TOTAL ALL Years ALL Phases All Segments: **\$267,963**

\*\*\*Project is not funded in LRTP and will require a LRTP amendment.

\*\*\*Project was funded in a previous TIP.

MIAMI-DADE TRANSPORTATION PLANNING ORGANIZATION  
TRANSPORTATION IMPROVEMENT PROGRAM  
FDOT TURNPIKE ENTERPRISE



**TURNPIKE**

TPO Project No: **TP4150519**  
 LRTP Ref.: 07-38  
 County: MIAMI-DADE  
 Roadway ID:  
 Lanes Exist:  
 Lanes Improved:  
 Lanes Added:  
 Project Length: 1.000  
 District: 6

Project Description: **LANDSCAPING FOR SW 8 ST / HEFT INTERCHANGE**

Type of Work: **LANDSCAPING**

		Proposed Funding (in \$000s)							
PHASE :	Funding Source	<2025	2024 - 2025	2025 - 2026	2026 - 2027	2027 - 2028	2028 - 2029	>2029	All Years
		0	0	0	0	0	0	0	0
<b>PRELIMINARY ENGINEERING</b>	<b>Total</b>	<b>0</b>	<b>0</b>	<b>0</b>	<b>0</b>	<b>0</b>	<b>0</b>	<b>0</b>	<b>0</b>

RESPONSIBLE AGENCY: **Turnpike Enterprise**

Item Segment TOTAL ALL Years ALL Phases: **\$0**

Item Number: **415051**

Item TOTAL ALL Years ALL Phases All Segments: **\$267,963**

TPO Project No: **TP4154881**  
 LRTP Ref.: 07-38  
 County: MIAMI-DADE  
 Roadway ID:  
 Lanes Exist:  
 Lanes Improved:  
 Lanes Added:  
 Project Length: 2.706  
 District: 6

Project Description: **WIDEN HEFT- SW 216TH ST TO N OF EUREKA DR MP11 .8-14.5 INC EXPRESS LAN**

Type of Work: **ADD LANES & RECONSTRUCT**

		Proposed Funding (in \$000s)							
PHASE :	Funding Source	<2025	2024 - 2025	2025 - 2026	2026 - 2027	2027 - 2028	2028 - 2029	>2029	All Years
	PKBD	50,049	0	0	0	0	0	0	50,049
	PKYI	1,740	0	0	0	0	0	0	1,740
<b>CONSTRUCTION</b>	<b>Total</b>	<b>51,789</b>	<b>0</b>	<b>0</b>	<b>0</b>	<b>0</b>	<b>0</b>	<b>0</b>	<b>51,789</b>

\*\*\*Project is not funded in LRTP and will require a LRTP amendment.

\*\*\*Project was funded in a previous TIP.

MIAMI-DADE TRANSPORTATION PLANNING ORGANIZATION  
TRANSPORTATION IMPROVEMENT PROGRAM  
FDOT TURNPIKE ENTERPRISE



**TURNPIKE**

TPO Project No: **TP4154881**  
LRTP Ref.: 07-38  
County: MIAMI-DADE  
Roadway ID:  
Lanes Exist:  
Lanes Improved:  
Lanes Added:  
Project Length: 2.706  
District: 6

Project Description: **WIDEN HEFT- SW 216TH ST TO N OF EUREKA DR MP11 .8-14.5 INC EXPRESS LAN**

Type of Work: **ADD LANES & RECONSTRUCT**

PHASE :		Proposed Funding (in \$000s)							All Years
		<2025	2024 - 2025	2025 - 2026	2026 - 2027	2027 - 2028	2028 - 2029	>2029	
	Funding Source								
	PKYI	4,408	0	0	0	0	0	0	4,408
<b>PRELIMINARY ENGINEERING</b>	<b>Total</b>	<b>4,408</b>	<b>0</b>	<b>0</b>	<b>0</b>	<b>0</b>	<b>0</b>	<b>0</b>	<b>4,408</b>

RESPONSIBLE AGENCY: **Tumpike Enterprise**

Item Segment TOTAL ALL Years ALL Phases: **\$56,197**  
Item Number: 415488      Item TOTAL ALL Years ALL Phases All Segments: **\$56,480**

\*\*\*Project is not funded in LRTP and will require a LRTP amendment.

\*\*\*Project was funded in a previous TIP.



MIAMI-DADE TRANSPORTATION PLANNING ORGANIZATION  
 TRANSPORTATION IMPROVEMENT PROGRAM  
 FDOT TURNPIKE ENTERPRISE



**TURNPIKE**

TPO Project No: **TP4154882**  
 LRTP Ref.: 07-38  
 County: MIAMI-DADE  
 Roadway ID:  
 Lanes Exist:  
 Lanes Improved:  
 Lanes Added:  
 Project Length: 1.000  
 District: 6

Project Description: **LANDSCAPING OF HEFT WIDENING FROM SW 216TH ST TO N OF EUREKA DR**

Type of Work: **LANDSCAPING**

		Proposed Funding (in \$000s)							
PHASE :	Funding Source	<2025	2024 - 2025	2025 - 2026	2026 - 2027	2027 - 2028	2028 - 2029	>2029	All Years
		4	0	0	0	0	0	0	4
<b>CONSTRUCTION</b>	<b>Total</b>	<b>4</b>	<b>0</b>	<b>0</b>	<b>0</b>	<b>0</b>	<b>0</b>	<b>0</b>	<b>4</b>

RESPONSIBLE AGENCY: **Turnpike Enterprise**

Item Segment TOTAL ALL Years ALL Phases: **\$4**

Item Number: **415488**      Item TOTAL ALL Years ALL Phases All Segments: **\$56,480**

TPO Project No: **TP4154883**  
 LRTP Ref.: 07-38  
 County: MIAMI-DADE  
 Roadway ID:  
 Lanes Exist:  
 Lanes Improved:  
 Lanes Added:  
 Project Length: 1.000  
 District: 6

Project Description: **THERMOPLASTIC FOR HEFT WIDENING FROM SW 216 TH ST TO N OF EUREKA DR**

Type of Work: **SIGNING/PAVEMENT MARKINGS**

		Proposed Funding (in \$000s)							
PHASE :	Funding Source	<2025	2024 - 2025	2025 - 2026	2026 - 2027	2027 - 2028	2028 - 2029	>2029	All Years
	PKYI	279	0	0	0	0	0	0	279
<b>CONSTRUCTION</b>	<b>Total</b>	<b>279</b>	<b>0</b>	<b>0</b>	<b>0</b>	<b>0</b>	<b>0</b>	<b>0</b>	<b>279</b>

RESPONSIBLE AGENCY: **Turnpike Enterprise**

Item Segment TOTAL ALL Years ALL Phases: **\$279**

Item Number: **415488**      Item TOTAL ALL Years ALL Phases All Segments: **\$56,480**

\*\*\*Project is not funded in LRTP and will require a LRTP amendment.

\*\*\*Project was funded in a previous TIP.

MIAMI-DADE TRANSPORTATION PLANNING ORGANIZATION  
TRANSPORTATION IMPROVEMENT PROGRAM  
FDOT TURNPIKE ENTERPRISE



**TURNPIKE**

TPO Project No: **TP4233721**  
 LRTP Ref.: 07-38  
 County: MIAMI-DADE  
 Roadway ID:  
 Lanes Exist:  
 Lanes Improved:  
 Lanes Added:  
 Project Length: 9.600  
 District: 6

Project Description: **PD&E WIDEN HEFT FROM CAMPBELL DRIVE TO US 1 ( MP 2 - 13)**  
 Type of Work: **PD&E/EMO STUDY**

		Proposed Funding (in \$000s)							
PHASE :	Funding Source	<2025	2024 - 2025	2025 - 2026	2026 - 2027	2027 - 2028	2028 - 2029	>2029	All Years
		1,446	0	0	0	0	0	0	1,446
<b>PROJECT DEVELOPMENT AND ENVIRONMENTAL</b>	<b>Total</b>	<b>1,446</b>	<b>0</b>	<b>0</b>	<b>0</b>	<b>0</b>	<b>0</b>	<b>0</b>	<b>1,446</b>

RESPONSIBLE AGENCY: **Turnpike Enterprise**

Item Segment TOTAL ALL Years ALL Phases: **\$1,446**

Item Number: **423372**

Item TOTAL ALL Years ALL Phases All Segments: **\$93,817**

TPO Project No: **TP4233722**  
 LRTP Ref.: 07-38  
 County: MIAMI-DADE  
 Roadway ID:  
 Lanes Exist:  
 Lanes Improved:  
 Lanes Added:  
 Project Length: 6.477  
 District: 6

Project Description: **WIDEN HEFT-SW 288 ST TO SW216 ST (MP5-11.8) 4 TO6 LNS INC. EXPRESS LNS**  
 Type of Work: **ADD LANES & RECONSTRUCT**

		Proposed Funding (in \$000s)							
PHASE :	Funding Source	<2025	2024 - 2025	2025 - 2026	2026 - 2027	2027 - 2028	2028 - 2029	>2029	All Years
	PKYI	85,531	0	0	0	0	0	0	85,531
<b>DESIGN/BUILD</b>	<b>Total</b>	<b>85,531</b>	<b>0</b>	<b>0</b>	<b>0</b>	<b>0</b>	<b>0</b>	<b>0</b>	<b>85,531</b>
	PKER	107	0	0	0	0	0	0	107
<b>MISCELLANEOUS GRANT</b>	<b>Total</b>	<b>107</b>	<b>0</b>	<b>0</b>	<b>0</b>	<b>0</b>	<b>0</b>	<b>0</b>	<b>107</b>

\*\*\*Project is not funded in LRTP and will require a LRTP amendment.

\*\*\*Project was funded in a previous TIP.

MIAMI-DADE TRANSPORTATION PLANNING ORGANIZATION  
 TRANSPORTATION IMPROVEMENT PROGRAM  
 FDOT TURNPIKE ENTERPRISE



**TURNPIKE**

TPO Project No: **TP4233722**  
 LRTP Ref.: 07-38  
 County: MIAMI-DADE  
 Roadway ID:  
 Lanes Exist:  
 Lanes Improved:  
 Lanes Added:  
 Project Length: 6.477  
 District: 6

Project Description: **WIDEN HEFT-SW 288 ST TO SW216 ST (MP5-11.8) 4 TO6 LNS INC. EXPRESS LNS**

Type of Work: **ADD LANES & RECONSTRUCT**

		Proposed Funding (in \$000s)							
PHASE :	Funding Source	<2025	2024 - 2025	2025 - 2026	2026 - 2027	2027 - 2028	2028 - 2029	>2029	All Years
	PKYI	4,976	0	0	0	0	0	0	4,976
<b>PRELIMINARY ENGINEERING</b>	<b>Total</b>	<b>4,976</b>	<b>0</b>	<b>0</b>	<b>0</b>	<b>0</b>	<b>0</b>	<b>0</b>	<b>4,976</b>

RESPONSIBLE AGENCY: **Tumpike Enterprise**

Item Segment TOTAL ALL Years ALL Phases: **\$90,614**

Item Number: **423372**

Item TOTAL ALL Years ALL Phases All Segments: **\$93,817**

\*\*\*Project is not funded in LRTP and will require a LRTP amendment.

\*\*\*Project was funded in a previous TIP.

MIAMI-DADE TRANSPORTATION PLANNING ORGANIZATION  
 TRANSPORTATION IMPROVEMENT PROGRAM  
 FDOT TURNPIKE ENTERPRISE



**TURNPIKE**

TPO Project No: **TP4233723**  
 LRTP Ref.: 07-38  
 County: MIAMI-DADE  
 Roadway ID:  
 Lanes Exist:  
 Lanes Improved:  
 Lanes Added:  
 Project Length: 6.477  
 District: 6

Project Description: **THERMOPLASTIC WIDEN HEFT FROM SW 288TH ST TO SW 216TH ST, MP5 TO MP11**

Type of Work: **SIGNING/PAVEMENT MARKINGS**

		Proposed Funding (in \$000s)							
PHASE :	Funding Source	<2025	2024 - 2025	2025 - 2026	2026 - 2027	2027 - 2028	2028 - 2029	>2029	All Years
	PKYI	432	0	0	0	0	0	0	432
<b>CONSTRUCTION</b>	<b>Total</b>	<b>432</b>	<b>0</b>	<b>0</b>	<b>0</b>	<b>0</b>	<b>0</b>	<b>0</b>	<b>432</b>

RESPONSIBLE AGENCY: **Turnpike Enterprise**

Item Segment TOTAL ALL Years ALL Phases: **\$432**

Item Number: 423372

Item TOTAL ALL Years ALL Phases All Segments: **\$93,817**

TPO Project No: **TP4233724**  
 LRTP Ref.: 07-38  
 County: MIAMI-DADE  
 Roadway ID:  
 Lanes Exist:  
 Lanes Improved:  
 Lanes Added:  
 Project Length: 6.477  
 District: 6

Project Description: **LANDSCAPING OF WIDEN HEFT FROM SW 288TH ST TO SW 216TH ST, MP 5 TO MP 11**

Type of Work: **LANDSCAPING**

		Proposed Funding (in \$000s)							
PHASE :	Funding Source	<2025	2024 - 2025	2025 - 2026	2026 - 2027	2027 - 2028	2028 - 2029	>2029	All Years
		0	0	0	0	0	0	1,325	1,325
<b>CONSTRUCTION</b>	<b>Total</b>	<b>0</b>	<b>0</b>	<b>0</b>	<b>0</b>	<b>0</b>	<b>0</b>	<b>1,325</b>	<b>1,325</b>

RESPONSIBLE AGENCY: **Turnpike Enterprise**

Item Segment TOTAL ALL Years ALL Phases: **\$1,325**

Item Number: 423372

Item TOTAL ALL Years ALL Phases All Segments: **\$93,817**

\*\*\*Project is not funded in LRTP and will require a LRTP amendment.

\*\*\*Project was funded in a previous TIP.

MIAMI-DADE TRANSPORTATION PLANNING ORGANIZATION  
 TRANSPORTATION IMPROVEMENT PROGRAM  
 FDOT TURNPIKE ENTERPRISE



**TURNPIKE**

TPO Project No: **TP4233732**  
 LRTP Ref.: 07-38  
 County: MIAMI-DADE  
 Roadway ID:  
 Lanes Exist:  
 Lanes Improved:  
 Lanes Added:  
 Project Length: 0.500  
 District: 6

Project Description: **GOLDEN GLADES INTERCHANGE IMPROVEMENTS (MAINLINE SPUR MP 0X)**  
 Type of Work: **INTERCHANGE IMPROVEMENT**

PHASE :		Proposed Funding (in \$000s)							All Years	
		Funding Source	<2025	2024 - 2025	2025 - 2026	2026 - 2027	2027 - 2028	2028 - 2029		>2029
			308	0	0	0	0	0	0	308
<b>PRELIMINARY ENGINEERING</b>	<b>Total</b>		<b>308</b>	<b>0</b>	<b>0</b>	<b>0</b>	<b>0</b>	<b>0</b>	<b>0</b>	<b>308</b>

RESPONSIBLE AGENCY: FDOT

Item Segment TOTAL ALL Years ALL Phases: **\$308**

Item Number: 423373

Item TOTAL ALL Years ALL Phases All Segments: **\$188,905**

TPO Project No: **TP4233733**  
 LRTP Ref.: 06-10  
 County: MIAMI-DADE  
 Roadway ID:  
 Lanes Exist:  
 Lanes Improved:  
 Lanes Added:  
 Project Length: 0.700  
 District: 6

Project Description: **BRIDGE REPLACEMENTS AT GOLDEN GLADES INTERCHANGE (MP 0.3X) (BRIDGE #870038, 870160)**  
 Type of Work: **BRIDGE REPLACEMENT**

PHASE :		Proposed Funding (in \$000s)							All Years	
		Funding Source	<2025	2024 - 2025	2025 - 2026	2026 - 2027	2027 - 2028	2028 - 2029		>2029
			1	0	0	0	0	0	0	1
<b>CONSTRUCTION</b>	<b>Total</b>		<b>1</b>	<b>0</b>	<b>0</b>	<b>0</b>	<b>0</b>	<b>0</b>	<b>0</b>	<b>1</b>

\*\*\*Project is not funded in LRTP and will require a LRTP amendment.

\*\*\*Project was funded in a previous TIP.

MIAMI-DADE TRANSPORTATION PLANNING ORGANIZATION  
 TRANSPORTATION IMPROVEMENT PROGRAM  
 FDOT TURNPIKE ENTERPRISE



**TURNPIKE**

TPO Project No: **TP4233733**  
 LRTP Ref.: 06-10  
 County: MIAMI-DADE  
 Roadway ID:  
 Lanes Exist:  
 Lanes Improved:  
 Lanes Added:  
 Project Length: 0.700  
 District: 6

Project Description:

**BRIDGE REPLACEMENTS**

**AT GOLDEN GLADES  
 INTERCHANGE (MP 0.3X)  
 (BRIDGE #870038, 870160)**

Type of Work:

**BRIDGE REPLACEMENT**

PHASE :		Proposed Funding (in \$000s)							All Years	
		Funding Source	<2025	2024 - 2025	2025 - 2026	2026 - 2027	2027 - 2028	2028 - 2029		>2029
			145	0	0	0	0	0	0	145
<b>PRELIMINARY ENGINEERING</b>	<b>Total</b>		<b>145</b>	<b>0</b>	<b>0</b>	<b>0</b>	<b>0</b>	<b>0</b>	<b>0</b>	<b>145</b>

RESPONSIBLE AGENCY: FDOT

Item Segment TOTAL ALL Years ALL Phases: \$146

Item Number: 423373

Item TOTAL ALL Years ALL Phases All Segments: \$188,905

DRAFT

\*\*\*Project is not funded in LRTP and will require a LRTP amendment.

\*\*\*Project was funded in a previous TIP.

MIAMI-DADE TRANSPORTATION PLANNING ORGANIZATION  
 TRANSPORTATION IMPROVEMENT PROGRAM  
 FDOT TURNPIKE ENTERPRISE



**TURNPIKE**

TPO Project No: **TP4233734**  
 LRTP Ref.: 06-10  
 County: MIAMI-DADE  
 Roadway ID:  
 Lanes Exist:  
 Lanes Improved:  
 Lanes Added:  
 Project Length: 0.450  
 District: 6

Project Description: **GOLDEN GLADES TRUCK TRAVEL CENTER**

Type of Work: **MODAL SYSTEMS PLANNING**

PHASE :		Proposed Funding (in \$000s)							All Years
		Funding Source	<2025	2024 - 2025	2025 - 2026	2026 - 2027	2027 - 2028	2028 - 2029	
			0	0	0	0	0	0	0
<b>CONSTRUCTION</b>	<b>Total</b>		0	0	0	0	0	0	0
			287	0	0	0	0	0	287
<b>PROJECT DEVELOPMENT AND ENVIRONMENTAL</b>	<b>Total</b>		287	0	0	0	0	0	287
			38	0	0	0	0	0	38
<b>PRELIMINARY ENGINEERING</b>	<b>Total</b>		38	0	0	0	0	0	38

RESPONSIBLE AGENCY: FDOT

Item Segment TOTAL ALL Years ALL Phases: **\$325**  
 Item Number: 423373      Item TOTAL ALL Years ALL Phases All Segments: **\$188,905**

\*\*\*Project is not funded in LRTP and will require a LRTP amendment.

\*\*\*Project was funded in a previous TIP.

MIAMI-DADE TRANSPORTATION PLANNING ORGANIZATION  
 TRANSPORTATION IMPROVEMENT PROGRAM  
 FDOT TURNPIKE ENTERPRISE



**TURNPIKE**

TPO Project No:	<b>TP4233735</b>
LRTP Ref.:	07-38
County:	MIAMI-DADE
Roadway ID:	87470000
Lanes Exist:	3
Lanes Improved:	3
Lanes Added:	1
Project Length:	2.942
District:	6

Project Description: **WIDEN SPUR(SR 91), GOLDEN GLADES TP TO BROWARD COUNTY (MP 0.4-3.3)(6 TO 8 LNS)**

Type of Work: **ADD LANES & RECONSTRUCT**

PHASE :		Proposed Funding (in \$000s)							All Years
		<2025	2024 - 2025	2025 - 2026	2026 - 2027	2027 - 2028	2028 - 2029	>2029	
	PKBD	0	0	3,500	156,677	0	0	0	160,177
	PKYI	12	0	0	9	0	0	0	21
<b>CONSTRUCTION</b>	<b>Total</b>	<b>12</b>	<b>0</b>	<b>3,500</b>	<b>156,686</b>	<b>0</b>	<b>0</b>	<b>0</b>	<b>160,198</b>
	PKYI	25	0	0	50	0	0	0	75
<b>ENVIRONMENTAL</b>	<b>Total</b>	<b>25</b>	<b>0</b>	<b>0</b>	<b>50</b>	<b>0</b>	<b>0</b>	<b>0</b>	<b>75</b>
	PKYI	9,298	1,245	0	0	0	0	0	10,543
<b>PRELIMINARY ENGINEERING</b>	<b>Total</b>	<b>9,298</b>	<b>1,245</b>	<b>0</b>	<b>0</b>	<b>0</b>	<b>0</b>	<b>0</b>	<b>10,543</b>
	PKYI	2	17,257	17	0	0	0	0	17,276
<b>RIGHT OF WAY</b>	<b>Total</b>	<b>2</b>	<b>17,257</b>	<b>17</b>	<b>0</b>	<b>0</b>	<b>0</b>	<b>0</b>	<b>17,276</b>
	PKYI	2	32	0	0	0	0	0	34
<b>RAILROAD &amp; UTILITIES</b>	<b>Total</b>	<b>2</b>	<b>32</b>	<b>0</b>	<b>0</b>	<b>0</b>	<b>0</b>	<b>0</b>	<b>34</b>

RESPONSIBLE AGENCY: FDOT

	<b>Item Segment TOTAL ALL Years ALL Phases:</b>	<b>\$188,126</b>
<b>Item Number: 423373</b>	<b>Item TOTAL ALL Years ALL Phases All Segments:</b>	<b>\$188,905</b>

\*\*\*Project is not funded in LRTP and will require a LRTP amendment.

\*\*\*Project was funded in a previous TIP.



MIAMI-DADE TRANSPORTATION PLANNING ORGANIZATION  
TRANSPORTATION IMPROVEMENT PROGRAM  
FDOT TURNPIKE ENTERPRISE



**TURNPIKE**

TPO Project No: **TP4271461**  
 LRTP Ref.: 07-38  
 County: MIAMI-DADE  
 Roadway ID:  
 Lanes Exist:  
 Lanes Improved:  
 Lanes Added:  
 Project Length: 1.864  
 District: 6

Project Description:

**WIDEN HEFT**

**FROM NORTH OF SW 72 ST**

**TO BIRD RD (MP 21.873-23.8)  
(FROM 6 TO 10 INCLUDING  
MANAGED LANES**

Type of Work:

**ADD LANES & RECONSTRUCT**

PHASE :		Proposed Funding (in \$000s)								
		Funding Source	<2025	2024 - 2025	2025 - 2026	2026 - 2027	2027 - 2028	2028 - 2029	>2029	All Years
			74,763	0	0	0	0	0	0	74,763
<b>DESIGN/BUILD</b>	<b>Total</b>		<b>74,763</b>	<b>0</b>	<b>0</b>	<b>0</b>	<b>0</b>	<b>0</b>	<b>0</b>	<b>74,763</b>
			19	0	0	0	0	0	0	19
			85	0	0	0	0	0	0	85
<b>MISCELLANEOUS GRANT</b>	<b>Total</b>		<b>104</b>	<b>0</b>	<b>0</b>	<b>0</b>	<b>0</b>	<b>0</b>	<b>0</b>	<b>104</b>
			197	0	0	0	0	0	0	197
<b>PROJECT DEVELOPMENT AND ENVIRONMENTAL</b>	<b>Total</b>		<b>197</b>	<b>0</b>	<b>0</b>	<b>0</b>	<b>0</b>	<b>0</b>	<b>0</b>	<b>197</b>
			12	0	0	0	0	0	0	12
			5,658	0	0	0	0	0	0	5,658
<b>PRELIMINARY ENGINEERING</b>	<b>Total</b>		<b>5,670</b>	<b>0</b>	<b>0</b>	<b>0</b>	<b>0</b>	<b>0</b>	<b>0</b>	<b>5,670</b>
			17	0	0	0	0	0	0	17
<b>RIGHT OF WAY</b>	<b>Total</b>		<b>17</b>	<b>0</b>	<b>0</b>	<b>0</b>	<b>0</b>	<b>0</b>	<b>0</b>	<b>17</b>
			449	0	0	0	0	0	0	449
<b>RAILROAD &amp; UTILITIES</b>	<b>Total</b>		<b>449</b>	<b>0</b>	<b>0</b>	<b>0</b>	<b>0</b>	<b>0</b>	<b>0</b>	<b>449</b>

RESPONSIBLE AGENCY: **Turnpike Enterprise**

Item Segment TOTAL ALL Years ALL Phases: **\$81,200**

Item Number: **427146**

Item TOTAL ALL Years ALL Phases All Segments: **\$81,509**

\*\*\*Project is not funded in LRTP and will require a LRTP amendment.

\*\*\*Project was funded in a previous TIP.

MIAMI-DADE TRANSPORTATION PLANNING ORGANIZATION  
 TRANSPORTATION IMPROVEMENT PROGRAM  
 FDOT TURNPIKE ENTERPRISE



**TURNPIKE**

TPO Project No: **TP4271462**  
 LRTP Ref.: 07-38  
 County: MIAMI-DADE  
 Roadway ID:  
 Lanes Exist:  
 Lanes Improved:  
 Lanes Added:  
 Project Length: 1.864  
 District: 6

Project Description: **THERMOPLASTIC FOR HEFT WIDENING FROM NORTH OF SW 72 ST TO BIRD RD**

Type of Work: **SIGNING/PAVEMENT MARKINGS**

		Proposed Funding (in \$000s)							
PHASE :	Funding Source	<2025	2024 - 2025	2025 - 2026	2026 - 2027	2027 - 2028	2028 - 2029	>2029	All Years
		309	0	0	0	0	0	0	309
<b>CONSTRUCTION</b>	<b>Total</b>	<b>309</b>	<b>0</b>	<b>0</b>	<b>0</b>	<b>0</b>	<b>0</b>	<b>0</b>	<b>309</b>

RESPONSIBLE AGENCY: **Turnpike Enterprise**

Item Segment TOTAL ALL Years ALL Phases: **\$309**

Item Number: **427146**

Item TOTAL ALL Years ALL Phases All Segments: **\$81,509**

TPO Project No: **TP4271463**  
 LRTP Ref.: 07-38  
 County: MIAMI-DADE  
 Roadway ID:  
 Lanes Exist:  
 Lanes Improved:  
 Lanes Added:  
 Project Length: 1.864  
 District: 6

Project Description: **LANDSCAPING FOR HEFT WIDENING FROM NORTH OF SW 72 ST TO BIRD RD**

Type of Work: **LANDSCAPING**

		Proposed Funding (in \$000s)							
PHASE :	Funding Source	<2025	2024 - 2025	2025 - 2026	2026 - 2027	2027 - 2028	2028 - 2029	>2029	All Years
		0	0	0	0	0	0	0	0
<b>CONSTRUCTION</b>	<b>Total</b>	<b>0</b>	<b>0</b>	<b>0</b>	<b>0</b>	<b>0</b>	<b>0</b>	<b>0</b>	<b>0</b>

RESPONSIBLE AGENCY: **Turnpike Enterprise**

Item Segment TOTAL ALL Years ALL Phases: **\$0**

Item Number: **427146**

Item TOTAL ALL Years ALL Phases All Segments: **\$81,509**

\*\*\*Project is not funded in LRTP and will require a LRTP amendment.

\*\*\*Project was funded in a previous TIP.

MIAMI-DADE TRANSPORTATION PLANNING ORGANIZATION  
 TRANSPORTATION IMPROVEMENT PROGRAM  
 FDOT TURNPIKE ENTERPRISE



**TURNPIKE**

TPO Project No: **TP4283586**  
 LRTP Ref.: 07-38  
 County: MIAMI-DADE  
 Roadway ID:  
 Lanes Exist:  
 Lanes Improved:  
 Lanes Added:  
 Project Length: 0.833  
 District: 6

Project Description:

**SR 91/FL TURNPIKE SB**

**TO SR 9A/I-95 SB EXPRESS LN FLYOVER(TPK CONECTOR)**

Type of Work:

**INTERCHANGE RAMP (NEW)**

PHASE :		Proposed Funding (in \$000s)							All Years
		<2025	2024 - 2025	2025 - 2026	2026 - 2027	2027 - 2028	2028 - 2029	>2029	
	ACNP	0	0	0	0	0	0	36,745	36,745
	DIH	0	0	0	0	0	0	368	368
	STED	0	0	0	0	0	0	17,737	17,737
	SU	0	0	0	0	0	0	1,966	1,966
<b>CONSTRUCTION</b>	<b>Total</b>	<b>0</b>	<b>0</b>	<b>0</b>	<b>0</b>	<b>0</b>	<b>0</b>	<b>56,816</b>	<b>56,816</b>
	DDR	641	0	0	0	0	0	0	641
	DIH	150	0	0	0	0	0	0	150
	SU	2,622	0	0	0	0	0	0	2,622
<b>PRELIMINARY ENGINEERING</b>	<b>Total</b>	<b>3,413</b>	<b>0</b>	<b>0</b>	<b>0</b>	<b>0</b>	<b>0</b>	<b>0</b>	<b>3,413</b>
	DI	0	0	0	0	0	0	800	800
<b>RAILROAD &amp; UTILITIES</b>	<b>Total</b>	<b>0</b>	<b>0</b>	<b>0</b>	<b>0</b>	<b>0</b>	<b>0</b>	<b>800</b>	<b>800</b>

RESPONSIBLE AGENCY: **Turnpike Enterprise**

Item Segment TOTAL ALL Years ALL Phases: **\$61,029**

Item Number: **428358**

Item TOTAL ALL Years ALL Phases All Segments: **\$61,029**

\*\*\*Project is not funded in LRTP and will require a LRTP amendment.

\*\*\*Project was funded in a previous TIP.

MIAMI-DADE TRANSPORTATION PLANNING ORGANIZATION  
 TRANSPORTATION IMPROVEMENT PROGRAM  
 FDOT TURNPIKE ENTERPRISE



**TURNPIKE**

TPO Project No: **TP4311001**  
 LRTP Ref.: 07-38  
 County: MIAMI-DADE  
 Roadway ID:  
 Lanes Exist:  
 Lanes Improved:  
 Lanes Added:  
 Project Length: 4.800  
 District: 6

Project Description:

**RESURFACE HEFT**

**FROM MP 33.2**

**TO MP 35.4 (SB) & MP 35.4 TO MP 38.0 (NB)**

Type of Work:

**RESURFACING**

		Proposed Funding (in \$000s)							
PHASE :	Funding Source	<2025	2024 - 2025	2025 - 2026	2026 - 2027	2027 - 2028	2028 - 2029	>2029	All Years
	PKYI	135	0	0	0	0	0	0	135
	PKYR	1,535	0	0	0	0	0	0	1,535
<b>CONSTRUCTION</b>	<b>Total</b>	<b>1,670</b>	<b>0</b>	<b>0</b>	<b>0</b>	<b>0</b>	<b>0</b>	<b>0</b>	<b>1,670</b>
	PKYI	3,247	0	0	0	0	0	0	3,247
	PKYR	164	0	0	0	0	0	0	164
<b>PRELIMINARY ENGINEERING</b>	<b>Total</b>	<b>3,411</b>	<b>0</b>	<b>0</b>	<b>0</b>	<b>0</b>	<b>0</b>	<b>0</b>	<b>3,411</b>

RESPONSIBLE AGENCY: **Turnpike Enterprise**

Item Number: 431100

Item Segment TOTAL ALL Years ALL Phases: \$5,081

Item TOTAL ALL Years ALL Phases All Segments: \$5,155

\*\*\*Project is not funded in LRTP and will require a LRTP amendment.

\*\*\*Project was funded in a previous TIP.

MIAMI-DADE TRANSPORTATION PLANNING ORGANIZATION  
 TRANSPORTATION IMPROVEMENT PROGRAM  
 FDOT TURNPIKE ENTERPRISE



**TURNPIKE**

TPO Project No: **TP4311002**  
 LRTP Ref.: 07-38  
 County: MIAMI-DADE  
 Roadway ID:  
 Lanes Exist:  
 Lanes Improved:  
 Lanes Added:  
 Project Length: 6.423  
 District: 6

Project Description: **THERMOPLASTIC FOR HEFT RESURFACING** FROM MP 33.2 TO MP 40.15  
 Type of Work: **SIGNING/PAVEMENT MARKINGS**

		Proposed Funding (in \$000s)							
PHASE :	Funding Source	<2025	2024 - 2025	2025 - 2026	2026 - 2027	2027 - 2028	2028 - 2029	>2029	All Years
	PKYI	1	0	0	0	0	0	0	1
	PKYR	63	0	0	0	0	0	0	63
<b>CONSTRUCTION</b>	<b>Total</b>	<b>64</b>	<b>0</b>	<b>0</b>	<b>0</b>	<b>0</b>	<b>0</b>	<b>0</b>	<b>64</b>

RESPONSIBLE AGENCY: **Tumpike Enterprise**

Item Segment TOTAL ALL Years ALL Phases: **\$64**  
 Item Number: 431100 Item TOTAL ALL Years ALL Phases All Segments: **\$5,155**

TPO Project No: **TP4311003**  
 LRTP Ref.: 07-38  
 County: MIAMI-DADE  
 Roadway ID:  
 Lanes Exist:  
 Lanes Improved:  
 Lanes Added:  
 Project Length: 0.001  
 District: 6

Project Description: **HEFT ROADSIDE IMPROVEMENTS** FROM MP 33.2 TO MP 40.15  
 Type of Work: **GUARDRAIL**

		Proposed Funding (in \$000s)							
PHASE :	Funding Source	<2025	2024 - 2025	2025 - 2026	2026 - 2027	2027 - 2028	2028 - 2029	>2029	All Years
	PKYI	9	0	0	0	0	0	0	9
<b>CONSTRUCTION</b>	<b>Total</b>	<b>9</b>	<b>0</b>	<b>0</b>	<b>0</b>	<b>0</b>	<b>0</b>	<b>0</b>	<b>9</b>

\*\*\*Project is not funded in LRTP and will require a LRTP amendment.

\*\*\*Project was funded in a previous TIP.

MIAMI-DADE TRANSPORTATION PLANNING ORGANIZATION  
 TRANSPORTATION IMPROVEMENT PROGRAM  
 FDOT TURNPIKE ENTERPRISE



**TURNPIKE**

TPO Project No: **TP4311003**  
 LRTP Ref.: 07-38  
 County: MIAMI-DADE  
 Roadway ID:  
 Lanes Exist:  
 Lanes Improved:  
 Lanes Added:  
 Project Length: 0.001  
 District: 6

Project Description:

**HEFT ROADSIDE IMPROVEMENTS FROM MP 33.2 TO MP 40.15**

Type of Work: **GUARDRAIL**

PHASE :		Proposed Funding (in \$000s)							All Years
		<2025	2024 - 2025	2025 - 2026	2026 - 2027	2027 - 2028	2028 - 2029	>2029	
PKYI		1	0	0	0	0	0	0	1
<b>PRELIMINARY ENGINEERING</b>	<b>Total</b>	<b>1</b>	<b>0</b>	<b>0</b>	<b>0</b>	<b>0</b>	<b>0</b>	<b>0</b>	<b>1</b>

RESPONSIBLE AGENCY: **Tumpike Enterprise**

Item Segment TOTAL ALL Years ALL Phases: **\$10**

Item Number: **431100**      Item TOTAL ALL Years ALL Phases All Segments: **\$5,155**

\*\*\*Project is not funded in LRTP and will require a LRTP amendment.

\*\*\*Project was funded in a previous TIP.

MIAMI-DADE TRANSPORTATION PLANNING ORGANIZATION  
 TRANSPORTATION IMPROVEMENT PROGRAM  
 FDOT TURNPIKE ENTERPRISE



**TURNPIKE**

TPO Project No: **TP4319872**  
 LRTP Ref.:  
 County: MIAMI-DADE  
 Roadway ID:  
 Lanes Exist:  
 Lanes Improved:  
 Lanes Added:  
 Project Length:  
 District: 6

Project Description: **ITS RELOCATION FOR CORAL REEF MICROWAVE TOWER SITE**

Type of Work: **ITS COMMUNICATION SYSTEM**

		Proposed Funding (in \$000s)							
PHASE :	Funding Source	<2025	2024 - 2025	2025 - 2026	2026 - 2027	2027 - 2028	2028 - 2029	>2029	All Years
		2	0	0	0	0	0	0	2
<b>PRELIMINARY ENGINEERING</b>	<b>Total</b>	<b>2</b>	<b>0</b>	<b>0</b>	<b>0</b>	<b>0</b>	<b>0</b>	<b>0</b>	<b>2</b>

RESPONSIBLE AGENCY: FDOT

Item Segment TOTAL ALL Years ALL Phases: **\$2**

Item Number: 431987

Item TOTAL ALL Years ALL Phases All Segments: **\$2**

TPO Project No: **TP4354621**  
 LRTP Ref.: 07-38  
 County: MIAMI-DADE  
 Roadway ID: 87471000  
 Lanes Exist: 2  
 Lanes Improved:  
 Lanes Added:  
 Project Length: 0.348  
 District: 6

Project Description: **SR 821 (HEFT) CAMP BELL DRIVE INTERCHANGE IMPROVEMENTS**

Type of Work: **INTERCHANGE RAMP (NEW)**

		Proposed Funding (in \$000s)							
PHASE :	Funding Source	<2025	2024 - 2025	2025 - 2026	2026 - 2027	2027 - 2028	2028 - 2029	>2029	All Years
	PKYI	17,259	0	0	0	0	0	0	17,259
<b>DESIGN/BUILD</b>	<b>Total</b>	<b>17,259</b>	<b>0</b>	<b>0</b>	<b>0</b>	<b>0</b>	<b>0</b>	<b>0</b>	<b>17,259</b>
	PKYI	1,806	0	0	0	0	0	0	1,806
<b>PRELIMINARY ENGINEERING</b>	<b>Total</b>	<b>1,806</b>	<b>0</b>	<b>0</b>	<b>0</b>	<b>0</b>	<b>0</b>	<b>0</b>	<b>1,806</b>

\*\*\*Project is not funded in LRTP and will require a LRTP amendment.

\*\*\*Project was funded in a previous TIP.

MIAMI-DADE TRANSPORTATION PLANNING ORGANIZATION  
 TRANSPORTATION IMPROVEMENT PROGRAM  
 FDOT TURNPIKE ENTERPRISE



**TURNPIKE**

TPO Project No: **TP4354621**  
 LRTP Ref.: 07-38  
 County: MIAMI-DADE  
 Roadway ID: 87471000  
 Lanes Exist: 2  
 Lanes Improved:  
 Lanes Added:  
 Project Length: 0.348  
 District: 6

Project Description: **SR 821 (HEFT) CAMP BELL DRIVE INTERCHANGE IMPROVEMENTS**

Type of Work: **INTERCHANGE RAMP (NEW)**

		Proposed Funding (in \$000s)							
PHASE :	Funding Source	<2025	2024 - 2025	2025 - 2026	2026 - 2027	2027 - 2028	2028 - 2029	>2029	All Years
	PKYI	865	0	0	0	0	0	0	865
<b>RIGHT OF WAY</b>	<b>Total</b>	<b>865</b>	<b>0</b>	<b>0</b>	<b>0</b>	<b>0</b>	<b>0</b>	<b>0</b>	<b>865</b>

RESPONSIBLE AGENCY: **Turnpike Enterprise**

Item Segment TOTAL ALL Years ALL Phases: **\$19,930**

Item Number: **435462**

Item TOTAL ALL Years ALL Phases All Segments: **\$19,930**

TPO Project No: **TP4355421**  
 LRTP Ref.: 07-38  
 County: MIAMI-DADE  
 Roadway ID: 87471000  
 Lanes Exist: 3  
 Lanes Improved: 3  
 Lanes Added: 2  
 Project Length: 6.165  
 District: 6

Project Description: **WIDEN TURNPIKE EXT (SR 821) - NW 106 ST TO I-75 (MP 34-39) (6 TO 10) INC MANAGED LANES**

Type of Work: **ADD LANES & RECONSTRUCT**

		Proposed Funding (in \$000s)							
PHASE :	Funding Source	<2025	2024 - 2025	2025 - 2026	2026 - 2027	2027 - 2028	2028 - 2029	>2029	All Years
	PKBD	207,919	0	0	0	0	0	0	207,919

\*\*\*Project is not funded in LRTP and will require a LRTP amendment.

\*\*\*Project was funded in a previous TIP.



MIAMI-DADE TRANSPORTATION PLANNING ORGANIZATION  
 TRANSPORTATION IMPROVEMENT PROGRAM  
 FDOT TURNPIKE ENTERPRISE



**TURNPIKE**

TPO Project No: **TP4355421**  
 LRTP Ref.: 07-38  
 County: MIAMI-DADE  
 Roadway ID: 87471000  
 Lanes Exist: 3  
 Lanes Improved: 3  
 Lanes Added: 2  
 Project Length: 6.165  
 District: 6

Project Description: **WIDEN TURNPIKE EXT (SR 821) - NW 106  
 ST TO I-75 (MP 34-39) (6 TO 10) INC  
 MANAGED LANES**  
 Type of Work: **ADD LANES & RECONSTRUCT**

PHASE :		Proposed Funding (in \$000s)							
		Funding Source	<2025	2024 - 2025	2025 - 2026	2026 - 2027	2027 - 2028	2028 - 2029	>2029
CONSTRUCTION	PKYI	125,316	2,058	0	0	0	0	0	127,374
	<b>Total</b>	<b>333,235</b>	<b>2,058</b>	<b>0</b>	<b>0</b>	<b>0</b>	<b>0</b>	<b>0</b>	<b>335,293</b>
	ENVIRONMENTAL	3,957	0	0	0	0	0	0	3,957
ENVIRONMENTAL	PKYR	14	0	0	0	0	0	0	14
	<b>Total</b>	<b>3,971</b>	<b>0</b>	<b>0</b>	<b>0</b>	<b>0</b>	<b>0</b>	<b>0</b>	<b>3,971</b>
	PROJECT DEVELOPMENT AND ENVIRONMENTAL	1	0	0	0	0	0	0	1
PROJECT DEVELOPMENT AND ENVIRONMENTAL	<b>Total</b>	<b>1</b>	<b>0</b>	<b>0</b>	<b>0</b>	<b>0</b>	<b>0</b>	<b>0</b>	<b>1</b>
	RAILROAD & UTILITIES	18	0	0	0	0	0	0	18
	PRELIMINARY ENGINEERING	17,788	0	0	0	0	0	0	17,788
PRELIMINARY ENGINEERING	<b>Total</b>	<b>17,806</b>	<b>0</b>	<b>0</b>	<b>0</b>	<b>0</b>	<b>0</b>	<b>0</b>	<b>17,806</b>
	RAILROAD & UTILITIES	542	0	0	0	0	0	0	542
	<b>Total</b>	<b>542</b>	<b>0</b>	<b>0</b>	<b>0</b>	<b>0</b>	<b>0</b>	<b>0</b>	<b>542</b>

RESPONSIBLE AGENCY: Turnpike Enterprise

Item Segment TOTAL ALL Years ALL Phases: **\$357,613**  
 Item Number: 435542      Item TOTAL ALL Years ALL Phases All Segments: **\$373,876**

\*\*\*Project is not funded in LRTP and will require a LRTP amendment.

\*\*\*Project was funded in a previous TIP.

MIAMI-DADE TRANSPORTATION PLANNING ORGANIZATION  
 TRANSPORTATION IMPROVEMENT PROGRAM  
 FDOT TURNPIKE ENTERPRISE



**TURNPIKE**

TPO Project No: **TP4355422**  
 LRTP Ref.: 07-38  
 County: MIAMI-DADE  
 Roadway ID: 87471000  
 Lanes Exist: 6  
 Lanes Improved: 2  
 Lanes Added: 3  
 Project Length: 5.822  
 District: 6

Project Description: **THERMOPLASTIC FOR HEFT WIDENING  
 NW106TH TO I-75 (MP34 TO 39)**

Type of Work: **SIGNING/PAVEMENT MARKINGS**

		Proposed Funding (in \$000s)							
PHASE :	Funding Source	<2025	2024 - 2025	2025 - 2026	2026 - 2027	2027 - 2028	2028 - 2029	>2029	All Years
	PKYI	0	0	0	0	0	0	677	677
<b>CONSTRUCTION</b>	<b>Total</b>	<b>0</b>	<b>0</b>	<b>0</b>	<b>0</b>	<b>0</b>	<b>0</b>	<b>677</b>	<b>677</b>
	PKYI	0	0	0	0	0	0	0	0
<b>RAILROAD &amp; UTILITIES</b>	<b>Total</b>	<b>0</b>	<b>0</b>	<b>0</b>	<b>0</b>	<b>0</b>	<b>0</b>	<b>0</b>	<b>0</b>

RESPONSIBLE AGENCY: **Tumpike Enterprise**

Item Segment TOTAL ALL Years ALL Phases: **\$677**

Item Number: **435542**

Item TOTAL ALL Years ALL Phases All Segments: **\$373,876**

TPO Project No: **TP4355423**  
 LRTP Ref.: 07-24  
 County: MIAMI-DADE  
 Roadway ID:  
 Lanes Exist:  
 Lanes Improved:  
 Lanes Added:  
 Project Length: 0.912  
 District: 6

Project Description: **SR 25 / OKEECHOBEE RD W OF HEFT W OF NW 138 ST**

Type of Work: **ADD LANES & RECONSTRUCT**

		Proposed Funding (in \$000s)							
PHASE :	Funding Source	<2025	2024 - 2025	2025 - 2026	2026 - 2027	2027 - 2028	2028 - 2029	>2029	All Years
		15,585	0	0	0	0	0	0	15,585
<b>CONSTRUCTION</b>	<b>Total</b>	<b>15,585</b>	<b>0</b>	<b>0</b>	<b>0</b>	<b>0</b>	<b>0</b>	<b>0</b>	<b>15,585</b>

\*\*\*Project is not funded in LRTP and will require a LRTP amendment.

\*\*\*Project was funded in a previous TIP.

MIAMI-DADE TRANSPORTATION PLANNING ORGANIZATION  
 TRANSPORTATION IMPROVEMENT PROGRAM  
 FDOT TURNPIKE ENTERPRISE



**TURNPIKE**

TPO Project No: **TP4355423**  
 LRTP Ref.: 07-24  
 County: MIAMI-DADE  
 Roadway ID:  
 Lanes Exist:  
 Lanes Improved:  
 Lanes Added:  
 Project Length: 0.912  
 District: 6

Project Description:

**SR 25 / OKEECHOBEE RD**

**W OF HEFT**

**W OF NW 138 ST**

Type of Work:

**ADD LANES & RECONSTRUCT**

		Proposed Funding (in \$000s)							
PHASE :	Funding Source	<2025	2024 - 2025	2025 - 2026	2026 - 2027	2027 - 2028	2028 - 2029	>2029	All Years
		1	0	0	0	0	0	0	1
<b>PRELIMINARY ENGINEERING</b>	<b>Total</b>	<b>1</b>	<b>0</b>	<b>0</b>	<b>0</b>	<b>0</b>	<b>0</b>	<b>0</b>	<b>1</b>

RESPONSIBLE AGENCY: FDOT

Item Segment TOTAL ALL Years ALL Phases: **\$15,586**

Item Number: 435542

Item TOTAL ALL Years ALL Phases All Segments: **\$373,876**

TPO Project No: **TP4355431**  
 LRTP Ref.: 07-38  
 County: MIAMI-DADE  
 Roadway ID: 87471000  
 Lanes Exist: 3  
 Lanes Improved: 3  
 Lanes Added: 2  
 Project Length: 6.025  
 District: 0

Project Description:

**WIDEN HEFT**

**SR 836**

**NW 106TH ST (MP 26-34) (6 / 8 LNS TO 10 INC MANAGED LANES)**

Type of Work:

**ADD LANES & RECONSTRUCT**

		Proposed Funding (in \$000s)							
PHASE :	Funding Source	<2025	2024 - 2025	2025 - 2026	2026 - 2027	2027 - 2028	2028 - 2029	>2029	All Years
	PKBD	217,008	0	0	0	0	0	0	217,008

\*\*\*Project is not funded in LRTP and will require a LRTP amendment.

\*\*\*Project was funded in a previous TIP.

MIAMI-DADE TRANSPORTATION PLANNING ORGANIZATION  
TRANSPORTATION IMPROVEMENT PROGRAM  
FDOT TURNPIKE ENTERPRISE



**TURNPIKE**

TPO Project No: **TP4355431**  
 LRTP Ref.: 07-38  
 County: MIAMI-DADE  
 Roadway ID: 87471000  
 Lanes Exist: 3  
 Lanes Improved: 3  
 Lanes Added: 2  
 Project Length: 6.025  
 District: 0

Project Description:

**WIDEN HEFT**

**SR 836**

**NW 106TH ST (MP 26-34) (6 / 8 LNS TO 10 INC MANAGED LANES)**

Type of Work:

**ADD LANES & RECONSTRUCT**

PHASE :		Proposed Funding (in \$000s)								
		Funding Source	<2025	2024 - 2025	2025 - 2026	2026 - 2027	2027 - 2028	2028 - 2029	>2029	All Years
		PKLF	670	0	0	0	0	0	0	670
		PKYI	66,896	0	0	0	0	0	0	66,896
<b>CONSTRUCTION</b>	<b>Total</b>		<b>284,574</b>	<b>0</b>	<b>0</b>	<b>0</b>	<b>0</b>	<b>0</b>	<b>0</b>	<b>284,574</b>
		PKYI	254	0	0	0	0	0	0	254
<b>ENVIRONMENTAL</b>	<b>Total</b>		<b>254</b>	<b>0</b>	<b>0</b>	<b>0</b>	<b>0</b>	<b>0</b>	<b>0</b>	<b>254</b>
		PKYI	19,747	0	0	0	0	0	0	19,747
<b>PRELIMINARY ENGINEERING</b>	<b>Total</b>		<b>19,747</b>	<b>0</b>	<b>0</b>	<b>0</b>	<b>0</b>	<b>0</b>	<b>0</b>	<b>19,747</b>
		PKYI	3	0	0	0	0	0	0	3
<b>RIGHT OF WAY</b>	<b>Total</b>		<b>3</b>	<b>0</b>	<b>0</b>	<b>0</b>	<b>0</b>	<b>0</b>	<b>0</b>	<b>3</b>
		PKBD	3,084	0	0	0	0	0	0	3,084
		PKYI	15	0	0	0	0	0	0	15
<b>RAILROAD &amp; UTILITIES</b>	<b>Total</b>		<b>3,099</b>	<b>0</b>	<b>0</b>	<b>0</b>	<b>0</b>	<b>0</b>	<b>0</b>	<b>3,099</b>

RESPONSIBLE AGENCY: **Turnpike Enterprise**

Item Segment TOTAL ALL Years ALL Phases: **\$307,677**

Item Number: **435543**

Item TOTAL ALL Years ALL Phases All Segments: **\$307,677**

\*\*\*Project is not funded in LRTP and will require a LRTP amendment.

\*\*\*Project was funded in a previous TIP.

MIAMI-DADE TRANSPORTATION PLANNING ORGANIZATION  
 TRANSPORTATION IMPROVEMENT PROGRAM  
 FDOT TURNPIKE ENTERPRISE



**TURNPIKE**

TPO Project No: **TP4355432**  
 LRTP Ref.: 07-38  
 County: MIAMI-DADE  
 Roadway ID: 87471000  
 Lanes Exist: 6  
 Lanes Improved:  
 Lanes Added:  
 Project Length: 2.016  
 District: 6

Project Description: **SR 821 (HEFT) THERMOPLASTIC FOR HEFT WIDENING FROM SR 836 (Dolphin Expressway) (MP 32) TO NW 106TH ST (MP 34)**  
 Type of Work: **SIGNING/PAVEMENT MARKINGS**

		Proposed Funding (in \$000s)							
PHASE :	Funding Source	<2025	2024 - 2025	2025 - 2026	2026 - 2027	2027 - 2028	2028 - 2029	>2029	All Years
	PKYI	0	0	0	0	0	0	0	0
<b>CONSTRUCTION</b>	<b>Total</b>	<b>0</b>	<b>0</b>	<b>0</b>	<b>0</b>	<b>0</b>	<b>0</b>	<b>0</b>	<b>0</b>

RESPONSIBLE AGENCY: **Turnpike Enterprise**

Item Segment TOTAL ALL Years ALL Phases: **\$0**

Item Number: **435543**      Item TOTAL ALL Years ALL Phases All Segments: **\$307,677**

TPO Project No: **TP4355451**  
 LRTP Ref.: 07-38  
 County: MIAMI-DADE  
 Roadway ID: 87471000  
 Lanes Exist: 6  
 Lanes Improved: 6  
 Lanes Added: 4  
 Project Length: 3.977  
 District: 6

Project Description: **WIDEN HEFT FROM SR 836 (MP 26) TO NW 74TH ST (MP 31)**  
 Type of Work: **ADD LANES & RECONSTRUCT**

		Proposed Funding (in \$000s)							
PHASE :	Funding Source	<2025	2024 - 2025	2025 - 2026	2026 - 2027	2027 - 2028	2028 - 2029	>2029	All Years
	PKYI	14,515	0	0	0	0	0	0	14,515
<b>PRELIMINARY ENGINEERING</b>	<b>Total</b>	<b>14,515</b>	<b>0</b>	<b>0</b>	<b>0</b>	<b>0</b>	<b>0</b>	<b>0</b>	<b>14,515</b>

RESPONSIBLE AGENCY: **Turnpike Enterprise**

Item Segment TOTAL ALL Years ALL Phases: **\$14,515**

Item Number: **435545**      Item TOTAL ALL Years ALL Phases All Segments: **\$14,515**

\*\*\*Project is not funded in LRTP and will require a LRTP amendment.

\*\*\*Project was funded in a previous TIP.

MIAMI-DADE TRANSPORTATION PLANNING ORGANIZATION  
 TRANSPORTATION IMPROVEMENT PROGRAM  
 FDOT TURNPIKE ENTERPRISE



**TURNPIKE**

TPO Project No: **TP4370531**  
 LRTP Ref.: 07-38  
 County: MIAMI-DADE  
 Roadway ID: 87270000  
 Lanes Exist: 3  
 Lanes Improved: 3  
 Lanes Added:  
 Project Length: 3.843  
 District: 6

Project Description: **GOLDEN GLADES INTERCHANGE IMPROVEMENTS (MAINLINE SPUR MP 0X)**  
 Type of Work: **INTERCHANGE - ADD LANES**

PHASE :		Proposed Funding (in \$000s)							All Years
		<2025	2024 - 2025	2025 - 2026	2026 - 2027	2027 - 2028	2028 - 2029	>2029	
	Funding Source								
	PKBD	144,298	4,475	4,610	87	90	0	0	153,560
	PKYI	169	0	0	0	0	0	0	169
<b>CONSTRUCTION</b>	<b>Total</b>	<b>144,467</b>	<b>4,475</b>	<b>4,610</b>	<b>87</b>	<b>90</b>	<b>0</b>	<b>0</b>	<b>153,729</b>
	PKYI	0	0	0	0	0	0	1,758	1,758
<b>ALTERNATIVE CONTRACTING INCENTIVES</b>	<b>Total</b>	<b>0</b>	<b>0</b>	<b>0</b>	<b>0</b>	<b>0</b>	<b>0</b>	<b>1,758</b>	<b>1,758</b>
	DDR	772	0	0	0	0	0	0	772
	DI	1	0	0	0	0	0	0	1
	DS	7	0	0	0	0	0	0	7
	PKYI	5,984	0	0	0	0	0	0	5,984
<b>PRELIMINARY ENGINEERING</b>	<b>Total</b>	<b>6,764</b>	<b>0</b>	<b>0</b>	<b>0</b>	<b>0</b>	<b>0</b>	<b>0</b>	<b>6,764</b>
	DI	2,820	0	0	0	0	0	0	2,820
	PKYI	22,314	0	0	0	0	0	0	22,314
	STED	520	0	0	0	0	0	0	520
<b>RIGHT OF WAY</b>	<b>Total</b>	<b>25,654</b>	<b>0</b>	<b>0</b>	<b>0</b>	<b>0</b>	<b>0</b>	<b>0</b>	<b>25,654</b>

\*\*\*Project is not funded in LRTP and will require a LRTP amendment.

\*\*\*Project was funded in a previous TIP.

MIAMI-DADE TRANSPORTATION PLANNING ORGANIZATION  
 TRANSPORTATION IMPROVEMENT PROGRAM  
 FDOT TURNPIKE ENTERPRISE



**TURNPIKE**

TPO Project No: **TP4370531**  
 LRTP Ref.: 07-38  
 County: MIAMI-DADE  
 Roadway ID: 87270000  
 Lanes Exist: 3  
 Lanes Improved: 3  
 Lanes Added:  
 Project Length: 3.843  
 District: 6

Project Description: **GOLDEN GLADES INTERCHANGE IMPROVEMENTS (MAINLINE SPUR MP 0X)**  
 Type of Work: **INTERCHANGE - ADD LANES**

PHASE :		Proposed Funding (in \$000s)							All Years
		<2025	2024 - 2025	2025 - 2026	2026 - 2027	2027 - 2028	2028 - 2029	>2029	
	Funding Source								
	PKYI	201	0	0	0	0	0	0	201
<b>RAILROAD &amp; UTILITIES</b>	<b>Total</b>	<b>201</b>	<b>0</b>	<b>0</b>	<b>0</b>	<b>0</b>	<b>0</b>	<b>0</b>	<b>201</b>

RESPONSIBLE AGENCY: Florida Department of Transportation District 6

Item Segment TOTAL ALL Years ALL Phases: \$188,106

Item Number: 437053

Item TOTAL ALL Years ALL Phases All Segments: \$734,616

\*\*\*Project is not funded in LRTP and will require a LRTP amendment.

\*\*\*Project was funded in a previous TIP.

MIAMI-DADE TRANSPORTATION PLANNING ORGANIZATION  
TRANSPORTATION IMPROVEMENT PROGRAM  
FDOT TURNPIKE ENTERPRISE



**TURNPIKE**

TPO Project No: **TP4370532**  
LRTP Ref.: 07-38  
County: MIAMI-DADE  
Roadway ID: 87260516  
Lanes Exist: 2  
Lanes Improved: 2  
Lanes Added:  
Project Length: 0.224  
District: 6

Project Description: **GOLDEN GLADES INTERCHANGE  
BRIDGE REPLACEMENT ( 870038 )**

Type of Work: **BRIDGE REPLACEMENT**

PHASE :		Proposed Funding (in \$000s)							
		Funding Source	<2025	2024 - 2025	2025 - 2026	2026 - 2027	2027 - 2028	2028 - 2029	>2029
CONSTRUCTION	PKYI	32,435	442	456	13	14	0	0	33,360
	<b>Total</b>	<b>32,435</b>	<b>442</b>	<b>456</b>	<b>13</b>	<b>14</b>	<b>0</b>	<b>0</b>	<b>33,360</b>
ALTERNATIVE CONTRACTING INCENTIVES	PKYI	0	0	0	0	0	0	172	172
	<b>Total</b>	<b>0</b>	<b>0</b>	<b>0</b>	<b>0</b>	<b>0</b>	<b>0</b>	<b>172</b>	<b>172</b>
PRELIMINARY ENGINEERING	DS	0	0	0	0	0	0	0	0
	PKYI	816	0	0	0	0	0	0	816
	<b>Total</b>	<b>816</b>	<b>0</b>	<b>0</b>	<b>0</b>	<b>0</b>	<b>0</b>	<b>0</b>	<b>816</b>

RESPONSIBLE AGENCY: FDOT

Item Segment TOTAL ALL Years ALL Phases: **\$34,348**

Item Number: 437053

Item TOTAL ALL Years ALL Phases All Segments: **\$734,616**

\*\*\*Project is not funded in LRTP and will require a LRTP amendment.

\*\*\*Project was funded in a previous TIP.



MIAMI-DADE TRANSPORTATION PLANNING ORGANIZATION  
 TRANSPORTATION IMPROVEMENT PROGRAM  
 FDOT TURNPIKE ENTERPRISE



**TURNPIKE**

TPO Project No: **TP4370533**  
 LRTP Ref.: 07-38  
 County: MIAMI-DADE  
 Roadway ID: 87270000  
 Lanes Exist: 4  
 Lanes Improved: 4  
 Lanes Added:  
 Project Length: 1.856  
 District: 6

Project Description:

**SR 9A / I-95 SB**

**NW 135 ST**

**BISCAYNE CANAL**

Type of Work:

**ADD LANES & RECONSTRUCT**

		Proposed Funding (in \$000s)							
PHASE :	Funding Source	<2025	2024 - 2025	2025 - 2026	2026 - 2027	2027 - 2028	2028 - 2029	>2029	All Years
	DS	37	0	0	0	0	0	0	37
	PKBD	107,912	2,533	2,610	0	0	0	0	113,055
	PKYI	154	1,071	53	55	56	0	0	1,389
<b>CONSTRUCTION</b>	<b>Total</b>	<b>108,103</b>	<b>3,604</b>	<b>2,663</b>	<b>55</b>	<b>56</b>	<b>0</b>	<b>0</b>	<b>114,481</b>
	PKYI	0	0	0	0	0	0	1,014	1,014
<b>ALTERNATIVE CONTRACTING INCENTIVES</b>	<b>Total</b>	<b>0</b>	<b>0</b>	<b>0</b>	<b>0</b>	<b>0</b>	<b>0</b>	<b>1,014</b>	<b>1,014</b>
	DIH	58	0	0	0	0	0	0	58
	DS	184	0	0	0	0	0	0	184
	PKYI	5,022	0	0	0	0	0	0	5,022
<b>PRELIMINARY ENGINEERING</b>	<b>Total</b>	<b>5,264</b>	<b>0</b>	<b>0</b>	<b>0</b>	<b>0</b>	<b>0</b>	<b>0</b>	<b>5,264</b>
	PKYI	8,662	0	0	0	0	0	0	8,662
<b>RIGHT OF WAY</b>	<b>Total</b>	<b>8,662</b>	<b>0</b>	<b>0</b>	<b>0</b>	<b>0</b>	<b>0</b>	<b>0</b>	<b>8,662</b>
	DS	932	0	0	0	0	0	0	932

\*\*\*Project is not funded in LRTP and will require a LRTP amendment.

\*\*\*Project was funded in a previous TIP.

MIAMI-DADE TRANSPORTATION PLANNING ORGANIZATION  
 TRANSPORTATION IMPROVEMENT PROGRAM  
 FDOT TURNPIKE ENTERPRISE



**TURNPIKE**

TPO Project No: **TP4370533**  
 LRTP Ref.: 07-38  
 County: MIAMI-DADE  
 Roadway ID: 87270000  
 Lanes Exist: 4  
 Lanes Improved: 4  
 Lanes Added:  
 Project Length: 1.856  
 District: 6

Project Description: **SR 9A / I-95 SB** **NW 135 ST** **BISCAYNE CANAL**  
 Type of Work: **ADD LANES & RECONSTRUCT**

		Proposed Funding (in \$000s)							
PHASE :	Funding Source	<2025	2024 - 2025	2025 - 2026	2026 - 2027	2027 - 2028	2028 - 2029	>2029	All Years
	PKYI	5	0	0	0	0	0	0	5
<b>RAILROAD &amp; UTILITIES</b>	<b>Total</b>	<b>937</b>	<b>0</b>	<b>0</b>	<b>0</b>	<b>0</b>	<b>0</b>	<b>0</b>	<b>937</b>

RESPONSIBLE AGENCY: FDOT

Item Segment TOTAL ALL Years ALL Phases: **\$130,358**

Item Number: 437053

Item TOTAL ALL Years ALL Phases All Segments: **\$734,616**

TPO Project No: **TP4370534**  
 LRTP Ref.: 07-38  
 County: MIAMI-DADE  
 Roadway ID: 87270000  
 Lanes Exist: 3  
 Lanes Improved: 3  
 Lanes Added:  
 Project Length: 4.257  
 District: 6

Project Description: **SR 9A / I-95 NB** **NW 143 ST** **JUST E OF NW 2 AVE**  
 Type of Work: **ADD LANES & RECONSTRUCT**

		Proposed Funding (in \$000s)							
PHASE :	Funding Source	<2025	2024 - 2025	2025 - 2026	2026 - 2027	2027 - 2028	2028 - 2029	>2029	All Years
	PKBD	210,751	5,886	6,063	0	0	0	0	222,700

\*\*\*Project is not funded in LRTP and will require a LRTP amendment.

\*\*\*Project was funded in a previous TIP.

MIAMI-DADE TRANSPORTATION PLANNING ORGANIZATION  
 TRANSPORTATION IMPROVEMENT PROGRAM  
 FDOT TURNPIKE ENTERPRISE



**TURNPIKE**

TPO Project No: **TP4370534**  
 LRTP Ref.: 07-38  
 County: MIAMI-DADE  
 Roadway ID: 87270000  
 Lanes Exist: 3  
 Lanes Improved: 3  
 Lanes Added:  
 Project Length: 4.257  
 District: 6

Project Description:

**SR 9A / I-95 NB**

**NW 143 ST**

**JUST E OF NW 2 AVE**

Type of Work:

**ADD LANES & RECONSTRUCT**

PHASE :		Proposed Funding (in \$000s)								
		Funding Source	<2025	2024 - 2025	2025 - 2026	2026 - 2027	2027 - 2028	2028 - 2029	>2029	All Years
	PKYI		282	67	69	71	73	0	0	562
<b>CONSTRUCTION</b>	<b>Total</b>		<b>211,033</b>	<b>5,953</b>	<b>6,132</b>	<b>71</b>	<b>73</b>	<b>0</b>	<b>0</b>	<b>223,262</b>
	PKYI		0	0	0	0	0	0	2,356	2,356
<b>ALTERNATIVE CONTRACTING INCENTIVES</b>	<b>Total</b>		<b>0</b>	<b>0</b>	<b>0</b>	<b>0</b>	<b>0</b>	<b>0</b>	<b>2,356</b>	<b>2,356</b>
	PKYI		62	0	0	0	0	0	0	62
<b>PROJECT DEVELOPMENT AND ENVIRONMENTAL</b>	<b>Total</b>		<b>62</b>	<b>0</b>	<b>0</b>	<b>0</b>	<b>0</b>	<b>0</b>	<b>0</b>	<b>62</b>
	DDR		459	0	0	0	0	0	0	459
	DS		75	0	0	0	0	0	0	75
	PKYI		10,663	0	0	0	0	0	0	10,663
<b>PRELIMINARY ENGINEERING</b>	<b>Total</b>		<b>11,197</b>	<b>0</b>	<b>0</b>	<b>0</b>	<b>0</b>	<b>0</b>	<b>0</b>	<b>11,197</b>
	DDR		694	0	0	0	0	0	0	694
	DIH		191	0	0	0	0	0	0	191
	PKYI		0	0	0	0	0	0	0	0
<b>RIGHT OF WAY</b>	<b>Total</b>		<b>885</b>	<b>0</b>	<b>0</b>	<b>0</b>	<b>0</b>	<b>0</b>	<b>0</b>	<b>885</b>
	PKBD		14,013	0	0	0	0	0	0	14,013

\*\*\*Project is not funded in LRTP and will require a LRTP amendment.

\*\*\*Project was funded in a previous TIP.

MIAMI-DADE TRANSPORTATION PLANNING ORGANIZATION  
 TRANSPORTATION IMPROVEMENT PROGRAM  
 FDOT TURNPIKE ENTERPRISE



**TURNPIKE**

TPO Project No: **TP4370534**  
 LRTP Ref.: 07-38  
 County: MIAMI-DADE  
 Roadway ID: 87270000  
 Lanes Exist: 3  
 Lanes Improved: 3  
 Lanes Added:  
 Project Length: 4.257  
 District: 6

Project Description:

**SR 9A / I-95 NB**

**NW 143 ST**

**JUST E OF NW 2 AVE**

Type of Work:

**ADD LANES & RECONSTRUCT**

		Proposed Funding (in \$000s)							
PHASE :	Funding Source	<2025	2024 - 2025	2025 - 2026	2026 - 2027	2027 - 2028	2028 - 2029	>2029	All Years
	PKYI	595	0	0	0	0	0	0	595
<b>RAILROAD &amp; UTILITIES</b>	<b>Total</b>	<b>14,608</b>	<b>0</b>	<b>0</b>	<b>0</b>	<b>0</b>	<b>0</b>	<b>0</b>	<b>14,608</b>

RESPONSIBLE AGENCY: FDOT

Item Segment TOTAL ALL Years ALL Phases: **\$252,370**

Item Number: 437053

Item TOTAL ALL Years ALL Phases All Segments: **\$734,616**

TPO Project No: **TP4370535**  
 LRTP Ref.: 07-38  
 County: MIAMI-DADE  
 Roadway ID: 87470000  
 Lanes Exist: 3  
 Lanes Improved: 3  
 Lanes Added:  
 Project Length: 2.142  
 District: 6

Project Description:

**GOLDEN GLADES INTERCHANGE IMPROVEMENTS - SPUR**

Type of Work:

**ADD LANES & RECONSTRUCT**

		Proposed Funding (in \$000s)							
PHASE :	Funding Source	<2025	2024 - 2025	2025 - 2026	2026 - 2027	2027 - 2028	2028 - 2029	>2029	All Years
	PKBD	106,041	2,921	3,009	0	0	0	0	111,971

\*\*\*Project is not funded in LRTP and will require a LRTP amendment.

\*\*\*Project was funded in a previous TIP.

MIAMI-DADE TRANSPORTATION PLANNING ORGANIZATION  
 TRANSPORTATION IMPROVEMENT PROGRAM  
 FDOT TURNPIKE ENTERPRISE



**TURNPIKE**

TPO Project No: **TP4370535**  
 LRTP Ref.: 07-38  
 County: MIAMI-DADE  
 Roadway ID: 87470000  
 Lanes Exist: 3  
 Lanes Improved: 3  
 Lanes Added:  
 Project Length: 2.142  
 District: 6

Project Description: **GOLDEN GLADES INTERCHANGE IMPROVEMENTS - SPUR**

Type of Work: **ADD LANES & RECONSTRUCT**

PHASE :		Proposed Funding (in \$000s)								
		Funding Source	<2025	2024 - 2025	2025 - 2026	2026 - 2027	2027 - 2028	2028 - 2029	>2029	All Years
	PKYI		299	771	64	66	68	0	0	1,268
<b>CONSTRUCTION</b>	<b>Total</b>		<b>106,340</b>	<b>3,692</b>	<b>3,073</b>	<b>66</b>	<b>68</b>	<b>0</b>	<b>0</b>	<b>113,239</b>
	PKYI		0	0	0	0	0	0	1,169	1,169
<b>ALTERNATIVE CONTRACTING INCENTIVES</b>	<b>Total</b>		<b>0</b>	<b>0</b>	<b>0</b>	<b>0</b>	<b>0</b>	<b>0</b>	<b>1,169</b>	<b>1,169</b>
	DS		37	0	0	0	0	0	0	37
	PKYI		6,932	0	0	0	0	0	0	6,932
<b>PRELIMINARY ENGINEERING</b>	<b>Total</b>		<b>6,969</b>	<b>0</b>	<b>0</b>	<b>0</b>	<b>0</b>	<b>0</b>	<b>0</b>	<b>6,969</b>
	PKYI		8,057	0	0	0	0	0	0	8,057
<b>RAILROAD &amp; UTILITIES</b>	<b>Total</b>		<b>8,057</b>	<b>0</b>	<b>0</b>	<b>0</b>	<b>0</b>	<b>0</b>	<b>0</b>	<b>8,057</b>

RESPONSIBLE AGENCY: FDOT

Item Segment TOTAL ALL Years ALL Phases: **\$129,434**  
 Item Number: 437053      Item TOTAL ALL Years ALL Phases All Segments: **\$734,616**

\*\*\*Project is not funded in LRTP and will require a LRTP amendment.

\*\*\*Project was funded in a previous TIP.

MIAMI-DADE TRANSPORTATION PLANNING ORGANIZATION  
 TRANSPORTATION IMPROVEMENT PROGRAM  
 FDOT TURNPIKE ENTERPRISE



**TURNPIKE**

TPO Project No: **TP4372111**  
 LRTP Ref.: 07-38  
 County: MIAMI-DADE  
 Roadway ID: 87471000  
 Lanes Exist: 2  
 Lanes Improved:  
 Lanes Added:  
 Project Length: 0.400  
 District: 6

Project Description: **HEFT & SURFACE STREET IMPROVEMENTS**      **HAINLIN MILL**      **US 1 (MP 5-12)**  
 Type of Work: **MISCELLANEOUS CONSTRUCTION**

PHASE :		Proposed Funding (in \$000s)							
		Funding Source	<2025	2024 - 2025	2025 - 2026	2026 - 2027	2027 - 2028	2028 - 2029	>2029
	PKYI	90	58,022	0	0	0	0	0	58,112
<b>CONSTRUCTION</b>	<b>Total</b>	<b>90</b>	<b>58,022</b>	<b>0</b>	<b>0</b>	<b>0</b>	<b>0</b>	<b>0</b>	<b>58,112</b>
	PKYI	250	10	0	0	0	0	0	260
<b>ENVIRONMENTAL</b>	<b>Total</b>	<b>250</b>	<b>10</b>	<b>0</b>	<b>0</b>	<b>0</b>	<b>0</b>	<b>0</b>	<b>260</b>
	PKYI	6,139	0	0	0	0	0	0	6,139
<b>PRELIMINARY ENGINEERING</b>	<b>Total</b>	<b>6,139</b>	<b>0</b>	<b>0</b>	<b>0</b>	<b>0</b>	<b>0</b>	<b>0</b>	<b>6,139</b>
	PKYI	0	650	0	0	0	0	0	650
<b>RAILROAD &amp; UTILITIES</b>	<b>Total</b>	<b>0</b>	<b>650</b>	<b>0</b>	<b>0</b>	<b>0</b>	<b>0</b>	<b>0</b>	<b>650</b>

RESPONSIBLE AGENCY: FDOT

Item Segment TOTAL ALL Years ALL Phases: **\$65,161**  
 Item Number: 437211      Item TOTAL ALL Years ALL Phases All Segments: **\$65,736**

\*\*\*Project is not funded in LRTP and will require a LRTP amendment.

\*\*\*Project was funded in a previous TIP.

MIAMI-DADE TRANSPORTATION PLANNING ORGANIZATION  
 TRANSPORTATION IMPROVEMENT PROGRAM  
 FDOT TURNPIKE ENTERPRISE



**TURNPIKE**

TPO Project No: **TP4372113**  
 LRTP Ref.: 07-38  
 County: MIAMI-DADE  
 Roadway ID:  
 Lanes Exist:  
 Lanes Improved:  
 Lanes Added:  
 Project Length: 2.200  
 District: 6

Project Description: **NOISE WALL REPAIRS, SR 821 IN MIAMI-DADE COUNTY (MP 8 TO 10)**

Type of Work: **MISCELLANEOUS CONSTRUCTION**

		Proposed Funding (in \$000s)							
PHASE :	Funding Source	<2025	2024 - 2025	2025 - 2026	2026 - 2027	2027 - 2028	2028 - 2029	>2029	All Years
		504	0	0	0	0	0	0	504
<b>CONSTRUCTION</b>	<b>Total</b>	<b>504</b>	<b>0</b>	<b>0</b>	<b>0</b>	<b>0</b>	<b>0</b>	<b>0</b>	<b>504</b>
		71	0	0	0	0	0	0	71
<b>PRELIMINARY ENGINEERING</b>	<b>Total</b>	<b>71</b>	<b>0</b>	<b>0</b>	<b>0</b>	<b>0</b>	<b>0</b>	<b>0</b>	<b>71</b>

RESPONSIBLE AGENCY: FDOT

Item Segment TOTAL ALL Years ALL Phases: **\$575**

Item Number: 437211

Item TOTAL ALL Years ALL Phases All Segments: **\$65,736**

TPO Project No: **TP4426201**  
 LRTP Ref.: 06-09  
 County: MIAMI-DADE  
 Roadway ID: 87471000  
 Lanes Exist: 4  
 Lanes Improved: 4  
 Lanes Added:  
 Project Length: 0.743  
 District: 6

Project Description: **SNAPPER CREEK SERVICE PLAZA GENERAL IMPROVEMENTS (MP 19)**

Type of Work: **REST AREA**

		Proposed Funding (in \$000s)							
PHASE :	Funding Source	<2025	2024 - 2025	2025 - 2026	2026 - 2027	2027 - 2028	2028 - 2029	>2029	All Years
	PKYI	25	0	9,483	0	0	0	0	9,508
<b>CONSTRUCTION</b>	<b>Total</b>	<b>25</b>	<b>0</b>	<b>9,483</b>	<b>0</b>	<b>0</b>	<b>0</b>	<b>0</b>	<b>9,508</b>

\*\*\*Project is not funded in LRTP and will require a LRTP amendment.

\*\*\*Project was funded in a previous TIP.

MIAMI-DADE TRANSPORTATION PLANNING ORGANIZATION  
 TRANSPORTATION IMPROVEMENT PROGRAM  
 FDOT TURNPIKE ENTERPRISE



**TURNPIKE**

TPO Project No: **TP4426201**  
 LRTP Ref.: 06-09  
 County: MIAMI-DADE  
 Roadway ID: 87471000  
 Lanes Exist: 4  
 Lanes Improved: 4  
 Lanes Added:  
 Project Length: 0.743  
 District: 6

Project Description: **SNAPPER CREEK SERVICE PLAZA  
 GENERAL IMPROVEMENTS (MP 19)**

Type of Work: **REST AREA**

PHASE :		Proposed Funding (in \$000s)							All Years
		<2025	2024 - 2025	2025 - 2026	2026 - 2027	2027 - 2028	2028 - 2029	>2029	
ENVIRONMENTAL	Funding Source								
	PKYI	0	20	0	0	0	0	0	20
<b>Total</b>		<b>0</b>	<b>20</b>	<b>0</b>	<b>0</b>	<b>0</b>	<b>0</b>	<b>0</b>	<b>20</b>
PROJECT DEVELOPMENT AND ENVIRONMENTAL	Funding Source								
	PKYI	206	0	0	0	0	0	0	206
<b>Total</b>		<b>206</b>	<b>0</b>	<b>0</b>	<b>0</b>	<b>0</b>	<b>0</b>	<b>0</b>	<b>206</b>
PRELIMINARY ENGINEERING	Funding Source								
	PKYI	1,749	99	0	0	0	0	0	1,848
<b>Total</b>		<b>1,749</b>	<b>99</b>	<b>0</b>	<b>0</b>	<b>0</b>	<b>0</b>	<b>0</b>	<b>1,848</b>

RESPONSIBLE AGENCY: FDOT

Item Segment TOTAL ALL Years ALL Phases: **\$11,582**  
 Item Number: 442620      Item TOTAL ALL Years ALL Phases All Segments: **\$11,582**

\*\*\*Project is not funded in LRTP and will require a LRTP amendment.

\*\*\*Project was funded in a previous TIP.



MIAMI-DADE TRANSPORTATION PLANNING ORGANIZATION  
 TRANSPORTATION IMPROVEMENT PROGRAM  
 FDOT TURNPIKE ENTERPRISE



**TURNPIKE**

TPO Project No: **TP4438821**  
 LRTP Ref.: 07-38  
 County: MIAMI-DADE  
 Roadway ID:  
 Lanes Exist:  
 Lanes Improved:  
 Lanes Added:  
 Project Length: 16.000  
 District: 6

Project Description: **TPK EXT (SR 821) MANAGED LANE IMPLEMENTATION (MP 4-20)**

Type of Work: **MISCELLANEOUS CONSTRUCTION**

PHASE :		Proposed Funding (in \$000s)							All Years
		Funding Source	<2025	2024 - 2025	2025 - 2026	2026 - 2027	2027 - 2028	2028 - 2029	
<b>CONSTRUCTION</b>	Total	11	0	0	0	0	0	0	11
		280	0	0	0	0	0	0	280
<b>PRELIMINARY ENGINEERING</b>		Total	280	0	0	0	0	0	280

RESPONSIBLE AGENCY: FDOT

Item Segment TOTAL ALL Years ALL Phases: **\$291**

Item Number: 443882      Item TOTAL ALL Years ALL Phases All Segments: **\$2,060**

TPO Project No: **TP4438822**  
 LRTP Ref.: 07-38  
 County: MIAMI-DADE  
 Roadway ID:  
 Lanes Exist:  
 Lanes Improved:  
 Lanes Added:  
 Project Length: 7.000  
 District: 6

Project Description: **TPK EXT (SR 821) MANAGED LANE IMPLEMENTATION (MP 20-27)**

Type of Work: **MISCELLANEOUS CONSTRUCTION**

PHASE :		Proposed Funding (in \$000s)							All Years
		Funding Source	<2025	2024 - 2025	2025 - 2026	2026 - 2027	2027 - 2028	2028 - 2029	
<b>CONSTRUCTION</b>		Total	821	0	0	0	0	0	821

\*\*\*Project is not funded in LRTP and will require a LRTP amendment.

\*\*\*Project was funded in a previous TIP.

MIAMI-DADE TRANSPORTATION PLANNING ORGANIZATION  
 TRANSPORTATION IMPROVEMENT PROGRAM  
 FDOT TURNPIKE ENTERPRISE



**TURNPIKE**

TPO Project No: **TP4438822**  
 LRTP Ref.: 07-38  
 County: MIAMI-DADE  
 Roadway ID:  
 Lanes Exist:  
 Lanes Improved:  
 Lanes Added:  
 Project Length: 7.000  
 District: 6

Project Description: **TPK EXT (SR 821) MANAGED LANE IMPLEMENTATION (MP 20-27)**

Type of Work: **MISCELLANEOUS CONSTRUCTION**

PHASE :		Proposed Funding (in \$000s)							All Years	
		Funding Source	<2025	2024 - 2025	2025 - 2026	2026 - 2027	2027 - 2028	2028 - 2029		>2029
			444	0	0	0	0	0	0	444
<b>PRELIMINARY ENGINEERING</b>	<b>Total</b>		<b>444</b>	<b>0</b>	<b>0</b>	<b>0</b>	<b>0</b>	<b>0</b>	<b>0</b>	<b>444</b>

RESPONSIBLE AGENCY: FDOT

Item Segment TOTAL ALL Years ALL Phases: **\$1,265**  
 Item Number: 443882      Item TOTAL ALL Years ALL Phases All Segments: **\$2,060**

\*\*\*Project is not funded in LRTP and will require a LRTP amendment.

\*\*\*Project was funded in a previous TIP.

MIAMI-DADE TRANSPORTATION PLANNING ORGANIZATION  
 TRANSPORTATION IMPROVEMENT PROGRAM  
 FDOT TURNPIKE ENTERPRISE



**TURNPIKE**

TPO Project No: **TP4438823**  
 LRTP Ref.: 07-38  
 County: MIAMI-DADE  
 Roadway ID:  
 Lanes Exist:  
 Lanes Improved:  
 Lanes Added:  
 Project Length: 13.150  
 District: 6

Project Description: **TPK EXT (SR 821) MANAGED LANE IMPLEMENTATION (MP 27-40.2)**

Type of Work: **MISCELLANEOUS CONSTRUCTION**

		Proposed Funding (in \$000s)							
PHASE :	Funding Source	<2025	2024 - 2025	2025 - 2026	2026 - 2027	2027 - 2028	2028 - 2029	>2029	All Years
		2	0	0	0	0	0	0	2
<b>PRELIMINARY ENGINEERING</b>	<b>Total</b>	<b>2</b>	<b>0</b>	<b>0</b>	<b>0</b>	<b>0</b>	<b>0</b>	<b>0</b>	<b>2</b>

RESPONSIBLE AGENCY: FDOT

Item Segment TOTAL ALL Years ALL Phases: **\$2**

Item Number: 443882

Item TOTAL ALL Years ALL Phases All Segments: **\$2,060**

TPO Project No: **TP4438825**  
 LRTP Ref.: 07-38  
 County: MIAMI-DADE  
 Roadway ID:  
 Lanes Exist:  
 Lanes Improved:  
 Lanes Added:  
 Project Length: 16.000  
 District: 6

Project Description: **TPK EXT (SR 821) THERMOPLASTIC FOR MANAGED LANE IMPLEMENTATION (MP 4-20)**

Type of Work: **SIGNING/PAVEMENT MARKINGS**

		Proposed Funding (in \$000s)							
PHASE :	Funding Source	<2025	2024 - 2025	2025 - 2026	2026 - 2027	2027 - 2028	2028 - 2029	>2029	All Years
		39	0	0	0	0	0	0	39
<b>CONSTRUCTION</b>	<b>Total</b>	<b>39</b>	<b>0</b>	<b>0</b>	<b>0</b>	<b>0</b>	<b>0</b>	<b>0</b>	<b>39</b>

RESPONSIBLE AGENCY: FDOT

Item Segment TOTAL ALL Years ALL Phases: **\$39**

Item Number: 443882

Item TOTAL ALL Years ALL Phases All Segments: **\$2,060**

\*\*\*Project is not funded in LRTP and will require a LRTP amendment.

\*\*\*Project was funded in a previous TIP.

MIAMI-DADE TRANSPORTATION PLANNING ORGANIZATION  
 TRANSPORTATION IMPROVEMENT PROGRAM  
 FDOT TURNPIKE ENTERPRISE



**TURNPIKE**

TPO Project No: **TP4438826**  
 LRTP Ref.: 07-38  
 County: MIAMI-DADE  
 Roadway ID:  
 Lanes Exist:  
 Lanes Improved:  
 Lanes Added:  
 Project Length: 16.000  
 District: 6

Project Description: **TPK EXT (SR 821) SIGNING IMPROVEMENTS FOR MANAGED LANE IMPLEMENTATION**  
 Type of Work: **OVERHEAD SIGNING**

		Proposed Funding (in \$000s)							
PHASE :	Funding Source	<2025	2024 - 2025	2025 - 2026	2026 - 2027	2027 - 2028	2028 - 2029	>2029	All Years
		458	0	0	0	0	0	0	458
<b>CONSTRUCTION</b>	<b>Total</b>	<b>458</b>	<b>0</b>	<b>0</b>	<b>0</b>	<b>0</b>	<b>0</b>	<b>0</b>	<b>458</b>
		5	0	0	0	0	0	0	5
<b>PRELIMINARY ENGINEERING</b>	<b>Total</b>	<b>5</b>	<b>0</b>	<b>0</b>	<b>0</b>	<b>0</b>	<b>0</b>	<b>0</b>	<b>5</b>

RESPONSIBLE AGENCY: FDOT

Item Segment TOTAL ALL Years ALL Phases: **\$463**  
 Item Number: 443882      Item TOTAL ALL Years ALL Phases All Segments: **\$2,060**

TPO Project No: **TP4441111**  
 LRTP Ref.: 07-38  
 County: MIAMI-DADE  
 Roadway ID: 87471000  
 Lanes Exist: 3  
 Lanes Improved: 3  
 Lanes Added:  
 Project Length: 3.535  
 District: 6

Project Description: **WIDEN TURNPIKE (SR 821) CAMPBELL DR TO TALLAHASSEE RD (MP 3-7)(4 TO 6 LNS)**  
 Type of Work: **ADD LANES & RECONSTRUCT**

		Proposed Funding (in \$000s)							
PHASE :	Funding Source	<2025	2024 - 2025	2025 - 2026	2026 - 2027	2027 - 2028	2028 - 2029	>2029	All Years
	PKBD	0	128,800	0	0	0	0	0	128,800
	PKYI	22	0	0	0	0	0	0	22

\*\*\*Project is not funded in LRTP and will require a LRTP amendment.

\*\*\*Project was funded in a previous TIP.

MIAMI-DADE TRANSPORTATION PLANNING ORGANIZATION  
TRANSPORTATION IMPROVEMENT PROGRAM  
FDOT TURNPIKE ENTERPRISE



**TURNPIKE**

TPO Project No: **TP4441111**  
 LRTP Ref.: 07-38  
 County: MIAMI-DADE  
 Roadway ID: 87471000  
 Lanes Exist: 3  
 Lanes Improved: 3  
 Lanes Added:  
 Project Length: 3.535  
 District: 6

Project Description: **WIDEN TURNPIKE (SR 821) CAMPBELL DR TO TALLAHASSEE RD (MP 3-7)(4 TO 6 LNS)**  
 Type of Work: **ADD LANES & RECONSTRUCT**

PHASE :		Proposed Funding (in \$000s)							
		Funding Source	<2025	2024 - 2025	2025 - 2026	2026 - 2027	2027 - 2028	2028 - 2029	>2029
CONSTRUCTION	Total	22	128,800	0	0	0	0	0	128,822
	PKYI	8,240	0	0	0	0	0	0	8,240
PRELIMINARY ENGINEERING	Total	8,240	0	0	0	0	0	0	8,240

RESPONSIBLE AGENCY: FDOT

Item Segment TOTAL ALL Years ALL Phases: **\$137,062**  
 Item Number: 444111      Item TOTAL ALL Years ALL Phases All Segments: **\$137,062**

TPO Project No: **TP4509751**  
 LRTP Ref.: 06-09  
 County: MIAMI-DADE  
 Roadway ID: 87471000  
 Lanes Exist: 6  
 Lanes Improved:  
 Lanes Added:  
 Project Length: 0.200  
 District: 6

Project Description: **NEW ACCESS FOR BRIDGE 870930 (SR 821, MP 21.2)**  
 Type of Work: **BRIDGE-REPAIR/REHABILITATION**

PHASE :		Proposed Funding (in \$000s)							
		Funding Source	<2025	2024 - 2025	2025 - 2026	2026 - 2027	2027 - 2028	2028 - 2029	>2029
CONSTRUCTION	PKYR	0	280	0	0	0	0	0	280
	Total	0	280	0	0	0	0	0	280
	PKYI	11	0	0	0	0	0	0	11

\*\*\*Project is not funded in LRTP and will require a LRTP amendment.

\*\*\*Project was funded in a previous TIP.

MIAMI-DADE TRANSPORTATION PLANNING ORGANIZATION  
 TRANSPORTATION IMPROVEMENT PROGRAM  
 FDOT TURNPIKE ENTERPRISE



**TURNPIKE**

TPO Project No: **TP4509751**  
 LRTP Ref.: 06-09  
 County: MIAMI-DADE  
 Roadway ID: 87471000  
 Lanes Exist: 6  
 Lanes Improved:  
 Lanes Added:  
 Project Length: 0.200  
 District: 6

Project Description: **NEW ACCESS FOR BRIDGE 870930 (SR 821, MP 21.2)**

Type of Work: **BRIDGE-REPAIR/REHABILITATION**

		Proposed Funding (in \$000s)							
PHASE :	Funding Source	<2025	2024 - 2025	2025 - 2026	2026 - 2027	2027 - 2028	2028 - 2029	>2029	All Years
	PKYR	101	0	0	0	0	0	0	101
<b>PRELIMINARY ENGINEERING</b>	<b>Total</b>	<b>112</b>	<b>0</b>	<b>0</b>	<b>0</b>	<b>0</b>	<b>0</b>	<b>0</b>	<b>112</b>

RESPONSIBLE AGENCY: FDOT

Item Segment TOTAL ALL Years ALL Phases: **\$392**

Item Number: 450975

Item TOTAL ALL Years ALL Phases All Segments: **\$392**

TPO Project No: **TP4521121**  
 LRTP Ref.: 07-38  
 County: MIAMI-DADE  
 Roadway ID: 87471000  
 Lanes Exist: 2  
 Lanes Improved:  
 Lanes Added:  
 Project Length: 4.128  
 District: 6

Project Description: **TSM&O MAINLINE (SR821) S OF PALM DRIVE TO CAMPBELL DRIVE (MP 0-2)**

Type of Work: **INTERCHANGE IMPROVEMENT**

		Proposed Funding (in \$000s)							
PHASE :	Funding Source	<2025	2024 - 2025	2025 - 2026	2026 - 2027	2027 - 2028	2028 - 2029	>2029	All Years
	PKBD	0	0	0	0	42,223	0	0	42,223

\*\*\*Project is not funded in LRTP and will require a LRTP amendment.

\*\*\*Project was funded in a previous TIP.

MIAMI-DADE TRANSPORTATION PLANNING ORGANIZATION  
 TRANSPORTATION IMPROVEMENT PROGRAM  
 FDOT TURNPIKE ENTERPRISE



**TURNPIKE**

TPO Project No: **TP4521121**  
 LRTP Ref.: 07-38  
 County: MIAMI-DADE  
 Roadway ID: 87471000  
 Lanes Exist: 2  
 Lanes Improved:  
 Lanes Added:  
 Project Length: 4.128  
 District: 6

Project Description: **TSM&O MAINLINE (SR821) S OF PALM DRIVE TO CAMPBELL DRIVE (MP 0-2)**

Type of Work: **INTERCHANGE IMPROVEMENT**

		Proposed Funding (in \$000s)							
PHASE :	Funding Source	<2025	2024 - 2025	2025 - 2026	2026 - 2027	2027 - 2028	2028 - 2029	>2029	All Years
	PKYI	2	0	0	0	3,046	0	0	3,048
<b>CONSTRUCTION</b>	<b>Total</b>	<b>2</b>	<b>0</b>	<b>0</b>	<b>0</b>	<b>45,269</b>	<b>0</b>	<b>0</b>	<b>45,271</b>
	PKYI	2,794	99	0	0	0	0	0	2,893
<b>PRELIMINARY ENGINEERING</b>	<b>Total</b>	<b>2,794</b>	<b>99</b>	<b>0</b>	<b>0</b>	<b>0</b>	<b>0</b>	<b>0</b>	<b>2,893</b>

RESPONSIBLE AGENCY: FDOT

Item Segment TOTAL ALL Years ALL Phases: **\$48,164**

Item Number: 452112

Item TOTAL ALL Years ALL Phases All Segments: **\$48,164**

TPO Project No: **TP4531081**  
 LRTP Ref.:  
 County: MIAMI-DADE  
 Roadway ID: 87471000  
 Lanes Exist: 4  
 Lanes Improved: 4  
 Lanes Added:  
 Project Length: 0.800  
 District: 6

Project Description: **RESURFACE TPK EXT (SR 821) (MP 12.5 - 13.3), MIAMI-DADE COUNTY**

Type of Work: **RESURFACING**

		Proposed Funding (in \$000s)							
PHASE :	Funding Source	<2025	2024 - 2025	2025 - 2026	2026 - 2027	2027 - 2028	2028 - 2029	>2029	All Years
	PKYR	0	0	2,632	0	0	0	0	2,632
<b>CONSTRUCTION</b>	<b>Total</b>	<b>0</b>	<b>0</b>	<b>2,632</b>	<b>0</b>	<b>0</b>	<b>0</b>	<b>0</b>	<b>2,632</b>

\*\*\*Project is not funded in LRTP and will require a LRTP amendment.

\*\*\*Project was funded in a previous TIP.

MIAMI-DADE TRANSPORTATION PLANNING ORGANIZATION  
 TRANSPORTATION IMPROVEMENT PROGRAM  
 FDOT TURNPIKE ENTERPRISE



**TURNPIKE**

TPO Project No: **TP4531081**  
 LRTP Ref.:  
 County: MIAMI-DADE  
 Roadway ID: 87471000  
 Lanes Exist: 4  
 Lanes Improved: 4  
 Lanes Added:  
 Project Length: 0.800  
 District: 6

Project Description: **RESURFACE TPK EXT (SR 821) (MP 12.5 - 13.3), MIAMI-DADE COUNTY**

Type of Work: **RESURFACING**

PHASE :		Proposed Funding (in \$000s)							All Years
		<2025	2024 - 2025	2025 - 2026	2026 - 2027	2027 - 2028	2028 - 2029	>2029	
	Funding Source								
	PKYR	99	0	0	0	0	0	0	99
<b>PROJECT DEVELOPMENT AND ENVIRONMENTAL</b>	<b>Total</b>	<b>99</b>	<b>0</b>	<b>0</b>	<b>0</b>	<b>0</b>	<b>0</b>	<b>0</b>	<b>99</b>
	PKYI	4	0	0	0	0	0	0	4
	PKYR	6	400	0	0	0	0	0	406
<b>PRELIMINARY ENGINEERING</b>	<b>Total</b>	<b>10</b>	<b>400</b>	<b>0</b>	<b>0</b>	<b>0</b>	<b>0</b>	<b>0</b>	<b>410</b>

RESPONSIBLE AGENCY: FDOT

Item Segment TOTAL ALL Years ALL Phases: **\$3,141**

Item Number: 453108      Item TOTAL ALL Years ALL Phases All Segments: **\$3,141**

<b>Yearly Totals</b>	<b>\$2,168,072</b>	<b>\$227,138</b>	<b>\$32,566</b>	<b>\$157,028</b>	<b>\$45,570</b>	<b>\$0</b>	<b>\$67,990</b>	<b>\$2,698,364</b>	
<b>TURNPIKE</b>							<b>5 Year TIP Total</b>		<b>\$462,302</b>

\*\*\*Project is not funded in LRTP and will require a LRTP amendment.

\*\*\*Project was funded in a previous TIP.



TRANSPORTATION IMPROVEMENT PROGRAM (TIP)

# PART 2: 5-YEAR PROJECT LISTINGS

## MOVING MIAMI-DADE





**TIP • FISCAL YEARS 2024/2025 TO 2028/2029**  
**PART 2: 5-YEAR PROJECT LISTING**  
**MOVING MIAMI-DADE**  
GREATER MIAMI EXPRESSWAY AGENCY (GMX)

This section of the TIP focuses on the major mobility improvement projects programmed by the Greater Miami Expressway Agency (GMX) for the next five years. GMX was created under the 2023 Florida Statute which granted ownership, and control of the roads that constitute the expressway system in Miami-Dade County and portions of northeast Monroe County.

### **THE EXPRESSWAY AUTHORITY SYSTEM**

The GMX System includes five (5) of the busiest and most important State Roads in Miami-Dade County: Airport Expressway (SR 112); Dolphin Expressway (SR 836); Don Shula Expressway (SR 874); Snapper Creek Expressway (SR 878); and Gratigny Parkway (SR 924). It also includes NW 138th Street from US-27 to just east of NW 97th Avenue, the LeJeune Frontage Roads from SR 836 to Central Boulevard as well as portions of northeast Monroe County.

### **PROJECT FUNDING**

GMX's primary source of revenue is the tolls collected on its five expressways. GMX does not receive any gas tax, property tax, sales tax, or any other source of revenue.

### **FY 2025-2029 TIP**

Major projects included in the GMX FY 2025 - 2029 TIP are highlighted within the following pages. The projects have been organized by the following categories: Existing System Improvements and System Expansion.

**EXISTING SYSTEM IMPROVEMENT PROJECTS**

The following projects are categorized as Existing System Improvements in the current Five-Year TIP and include widening or reconstruction within an existing roadway segment:

**PROJECT 83611 – SR 836 / I-95 INTERCHANGE IMPROVEMENTS**

GMX has partnered with FDOT to acquire right-of-way, design and build the SR 836 improvements from NW 17th Avenue to I-95 in conjunction with the FDOT’s I-95/I-395 project. Improvements to SR 836 include both eastbound and westbound widening for operational optimization between NW 17th Avenue to I-95. Additionally, a new viaduct consisting of an elevated 4 lane structure to bypass traffic on the lower level of SR 836 will be provided to improve mobility to and from Downtown Miami and Miami Beach.

Furthermore, the project will improve access to the Health District by providing better connections to the area from I-95 and SR 836. The design-build contract was executed in July 2018 and completion is anticipated by FY 2027. The total cost for the GMX project is estimated at \$275.8 million.



**PROJECT 83634 – SR 836 NEW HOMESTEAD EXTENSION OF FLORIDA’S TURNPIKE (HEFT) RAMP CONNECTIONS**

This project consists of new ramps from eastbound SR 836 to northbound HEFT and from southbound HEFT to westbound SR 836. Additionally, SR 836 ramp connections are being provided to access the Dolphin Station Park-and-Ride site. Construction of this project is underway with an estimated completion date in early FY 2025. The total cost is estimated at \$56.9 million.



# MOVING MIAMI-DADE

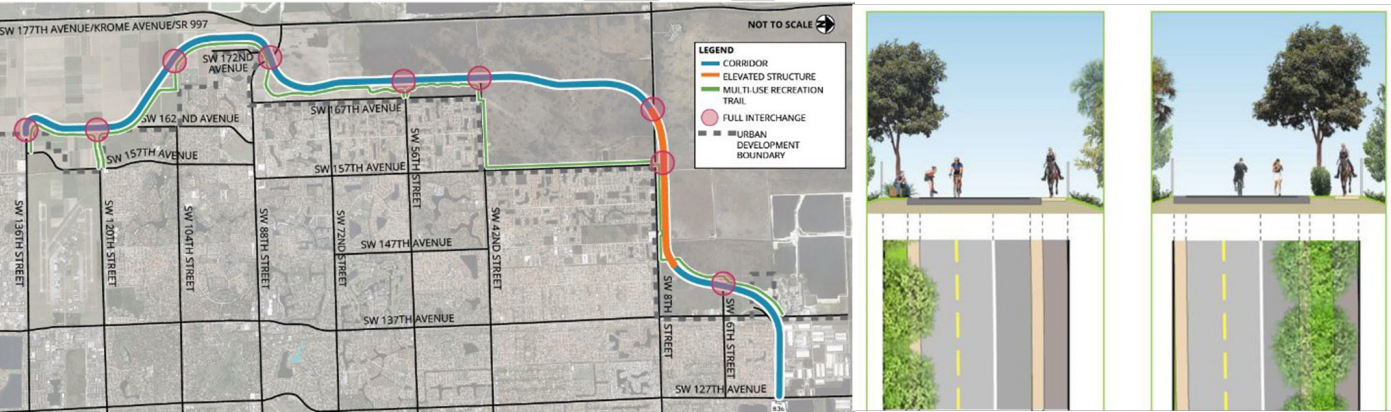
## SYSTEM EXPANSION PROJECTS

The following projects are categorized as System Expansions in the current Five-Year TIP and include all construction of new roadway segments on new alignments adjacent to the existing system that will increase the total centerline miles of the system:


### PROJECT 83618 – SR 836 SOUTHWEST EXTENSION/ KENDALL PARKWAY

This 14-mile multimodal corridor will extend SR 836 from NW 137th Avenue to SW 136th Street and provide the residents in the southwestern portion of Miami-Dade County another transportation option. The project is envisioned to include: Express bus service and park & ride facilities in the vicinity of SW 88th Street and SW 136th Street; a multi-use recreational trail for non-motorized transportation including walking and biking; a minimum of 1,000 acres of land for wetland preservation and creation that will be held in perpetuity; widening of SR 836 Eastbound and Westbound from 107th Avenue to 97th Avenue; as well as improvements to 137th Avenue, 157th Avenue, SW 88th Street and SW 104th Street to facilitate access. The improvements to local streets and portions of ramp connections will be contributions to Miami-Dade County. GMX is continuing to work on the environmental permitting, right-of-way acquisition and transfer of government parcels for the mainline and trail alignment. Additionally, GMX is advancing the final design and construction of various components of the Kendall Parkway project such as the widening of SW 137th Avenue from SW 8th Street to SW 26th Street at an estimated total cost of \$12.6 million; and the SR 836 Eastbound and Westbound mainline widening from 107th Avenue to 97th Avenue at a total cost of \$35.4 million. The final design for the 137th Avenue widening has begun; and the final design of the SR 836 widening is scheduled to begin in late FY 2024.

**The start date for final design and construction for the mainline extension, multi-use recreational trail and transit stations is to be determined pending funding availability.** Total cost is estimated for all projects within the Kendall Parkway program is estimated at over \$1 billion.




MIAMI-DADE TRANSPORTATION PLANNING ORGANIZATION  
 TRANSPORTATION IMPROVEMENT PROGRAM  
 GREATER MIAMI EXPRESSWAY AGENCY

TPO Project No	Facility/Project Name	Length (miles)	Type of Work	LRTP Ref	Project Cost (\$000s)	Prior Years Cost (\$000s)															
Agency Project No	From /Location	To /Location					Activity /Phase	Funding Source	Proposed Funding (in \$000s)												
Remarks /Comments									2024 - 2025	2025 - 2026	2026 - 2027	2027 - 2028	2028 - 2029								
XA83611	SR 836 / I-95 Interchange Improvements		2.0	Double-decking, Widening and Operational Improvements	07-42	\$275,781	\$207,385			Proposed Funding (in \$000s)											
83611	SR 836 & NW 17 Ave	I-95								2024 - 2025	2025 - 2026	2026 - 2027	2027 - 2028	2028 - 2029							
	Project on LRTP - Page 6-12																				
															ROW	GMX	369	0	0	0	0
															DSB	GMX	31,608	22,400	14,017	0	0
XA83618	SR 836 Southwest Extension / Kendall Parkway		14.3	Expressway Extension	06-36	\$1,800,000	\$53,358			Proposed Funding (in \$000s)											
83618	Western Terminus of SR 836	SW 136 St								2024 - 2025	2025 - 2026	2026 - 2027	2027 - 2028	2028 - 2029							
	CDMP amendment was adopted pursuant to Ordinance No. 18-109 but is currently under challenge pursuant to s. 163.3184, F.S. The adopted amendment restricts use of roadway for concurrency management or any measure of capacity for future development.																				
															PD	GMX	2,395	0	0	0	0
															ROW	GMX	8,861	18,000	0	0	0
									PDE	GMX	1,748	2,000	0	0	0						
									CST	GMX	2,960	27,731	12,817	0	0						
XA83628	SR 836 Operational, Capacity and Interchange Improvements		4.2	Mainline Widening and Interchange Improvements	07-42	\$195,148	\$195,148			Proposed Funding (in \$000s)											
83628	SR 836 & NW 57 Ave	SR 836 & NW 17 Ave								2024 - 2025	2025 - 2026	2026 - 2027	2027 - 2028	2028 - 2029							
	Congestion Relief Project																				


Notes:

MIAMI-DADE TRANSPORTATION PLANNING ORGANIZATION  
TRANSPORTATION IMPROVEMENT PROGRAM  
GREATER MIAMI EXPRESSWAY AGENCY

TPO Project No	Facility/Project Name		Length (miles)	Type of Work	LRTP Ref	Project Cost (\$000s)	Prior Years Cost (\$000s)							
	From /Location	To /Location												
XA83629	SR 836 Interchange Modifications at 87th Avenue		0.0	Interchange Improvements	07-42	\$99,358	\$99,358	Activity /Phase	Funding Source	Proposed Funding (in \$000s)				
83629	SR 836 / Dolphin Expressway West of NW 82 Ave NW 97 Ave		Congestion Relief Project							2024 - 2025	2025 - 2026	2026 - 2027	2027 - 2028	2028 - 2029
XA83634	SR 836 New HEFT Ramp Connections		0.0	New Connector	07-42	\$56,250	\$55,350	Activity /Phase	Funding Source	Proposed Funding (in \$000s)				
83634	HEFT SR 836 / Dolphin Expressway									2024 - 2025	2025 - 2026	2026 - 2027	2027 - 2028	2028 - 2029
								DSB	GMX	900	0	0	0	0
XA87410	SR 874 Ramp Connector to SW 128th Street		2.0	New Connector	07-42	\$112,198	\$111,243	Activity /Phase	Funding Source	Proposed Funding (in \$000s)				
87410	SW 128 St SR 874 (Don Shula)		A portion of the project built by FTE under partnership agreement.							2024 - 2025	2025 - 2026	2026 - 2027	2027 - 2028	2028 - 2029
								ROW	GMX	865	0	0	0	0
XA92404	SR 924 Extension West to HEFT		2.3	Expressway Extension	07-42	\$192,369	\$40,966	Activity /Phase	Funding Source	Proposed Funding (in \$000s)				
92404	SR 826 / Palmetto Expwy & I-75 SR 821 / HEFT		Project includes only ROW and construction of piers in critical areas. Balance of scope is deferred.							2024 - 2025	2025 - 2026	2026 - 2027	2027 - 2028	2028 - 2029
								CST	GMX	327	0	0	0	0

Notes:

MIAMI-DADE TRANSPORTATION PLANNING ORGANIZATION  
 TRANSPORTATION IMPROVEMENT PROGRAM  
 GREATER MIAMI EXPRESSWAY AGENCY

TPO Project No	Facility/Project Name	Length (miles)	Type of Work	LRTP Ref	Project Cost (\$000s)	Prior Years Cost (\$000s)	
Agency Project No	From /Location To /Location			See Footnote			
	Remarks /Comments						

XA92408	SR 924 / Gratigny Parkway Partial Interchange at NW 67 Ave	0.0	Interchange Improvements	07-42	\$55,243	\$1,496	Activity /Phase	Funding Source	Proposed Funding (in \$000s)				
92408	SR 924 at NW 67 Ave								2024 - 2025	2025 - 2026	2026 - 2027	2027 - 2028	2028 - 2029
							ROW	GMX	250	250	0	0	0
							PDE	GMX	1,072	715	0	0	0
							DSB	GMX	0	0	21,098	23,157	7,204

<b>Yearly Totals</b>	<b>51,355</b>	<b>71,096</b>	<b>47,932</b>	<b>23,157</b>	<b>7,204</b>
<b>5 Year TIP Total</b>					<b>\$200,744</b>

DRAFT

Notes:

TRANSPORTATION IMPROVEMENT PROGRAM (TIP)

# PART 2: 5-YEAR PROJECT LISTINGS

## THREE-CENT LOCAL OPTION FUEL TAX







**TIP • FISCAL YEARS 2024/2025 TO 2028/2029**  
**PART 2: 5-YEAR PROJECT LISTING**  
**THREE-CENT LOCAL OPTION FUEL TAX**  
Miami-Dade County

## **INTRODUCTION**

The Capital Improvement Local Option Fuel Gas Tax, authorized by Section 336.025 (1) (B), Florida Statutes became effective January 1, 1994. It was reduced from five cents to three cents on September 1, 1996. In accordance with state statute, proceeds of this tax have been programmed for transportation expenditures needed to meet the requirements of the capital improvement element of the adopted comprehensive plan.

## **FY 2023-24 PROJECTED MUNICIPAL DISTRIBUTION**

The actual distribution to the municipalities for FY 2023-24 will be based on a weighted formula which accounts for percentage of population (statistics from the Bureau of Economic and Business Research, at the University of Florida) and the centerline mileage of municipal roadway for each incorporated area from the “2017 City/County Mileage Report” – Florida Department of Transportation prepared in the Spring of each year with data reported as of September 30, 2017. The figures contained herein were calculated using these same reports. This estimate for FY 2023-24 will be sent to the municipalities at the time the County files its official estimate with the Florida Department of Revenue in April 2024.

In FY 2023-24, the estimated net revenue for the Capital Improvement Local Option Gas Tax projected as of February 2024 is \$21.524 million at 95 percent with \$7.184 million to be distributed to the municipalities and \$14.34 million to be distributed to the County (26 percent to the municipalities and 74 percent to the County according to the current interlocal agreements). The State of Florida is allowed to impose a 7.3 percent administrative fee. The FY 2023-24 estimates, reflects a minor increase from the current year in fuel tax revenues.

## THREE-CENT LOCAL OPTION FUEL TAX

Three-Cent Local Optional Fuel Tax – FY 2022-23 Projected Municipal Distribution

JURISDICTION	POPULATION	PERCENTAGE SHARE OF TOTAL PROCEEDS	GAS TAX DISTRIBUTION
Aventura	37,790	0.00498	131,068
Bal Harbour Village	2,920	0.00036	9,531
Bay Harbor Islands	5,908	0.00092	24,317
Biscayne Park	3,218	0.00076	20,008
Coral Gables	50,631	0.01142	300,729
Cutler Bay	45,373	0.00753	198,141
Doral	68,244	0.00986	259,686
El Portal	2,140	0.00053	13,973
Florida City	13,052	0.00239	62,842
Golden Beach	935	0.00036	9,425
Hialeah	238,906	0.03708	976,229
Hialeah Gardens	23,614	0.00376	98,883
Homestead	73,845	0.01236	325,255
Indian Creek Village	84	0.00006	1,504
Medley	842	0.00082	21,701
Miami	478,400	0.07340	1,932,105
Miami Beach	92,502	0.01364	359,040
Miami Gardens	113,628	0.02169	570,995
Miami Lakes	31,106	0.00537	141,307

## THREE-CENT LOCAL OPTION FUEL TAX

JURISDICTION	POPULATION	PERCENTAGE SHARE OF TOTAL PROCEEDS	GAS TAX DISTRIBUTION
Miami Shores Village	10,784	0.00257	67,571
Miami Springs	14,192	0.00365	96,082
North BayVillage	8,981	0.00125	32,782
North Miami	63,517	0.01018	268,106
North Miami Beach	45,612	0.00820	215,967
Opa-Locka	18,017	0.00302	79,496
Pinecrest	18,490	0.00459	120,733
South Miami	12,664	0.00254	66,831
Sunny Isles Beach	22,505	0.00296	77,877
Surfside	5,934	0.00099	26,078
Sweetwater	21,499	0.00342	89,900
Village of Key Biscayne	12,887	0.00203	53,526
Village of Palmetto Bay	24,144	0.00565	148,648
Virginia Gardens	2,433	0.00044	11,520
West Miami	7,806	0.00123	32,468
<b>TOTAL- Cities</b>	<b>1,572,603</b>	<b>0.26000</b>	<b>6,844,324</b>

### COUNTY LOCAL OPTION FUEL TAX TRANSPORTATION PROJECTS

The County reviews the Capital Improvement Local Option Fuel Tax distribution for the Department of Transportation and Public Works on an annual basis for the most effective use of this limited funding subject to legislative actions taken by the Board of County Commissioners and state statute (\$20.45 million).

TRANSPORTATION IMPROVEMENT PROGRAM (TIP)

# PART 2: 5-YEAR PROJECT LISTINGS

## AVIATION ON-SITE IMPROVEMENTS





TIP • FISCAL YEARS 2024/2025 TO 2028/2029  
**PART 2: 5-YEAR PROJECT LISTING**  
**AVIATION ON-SITE IMPROVEMENTS**  
Miami-Dade County Aviation Department

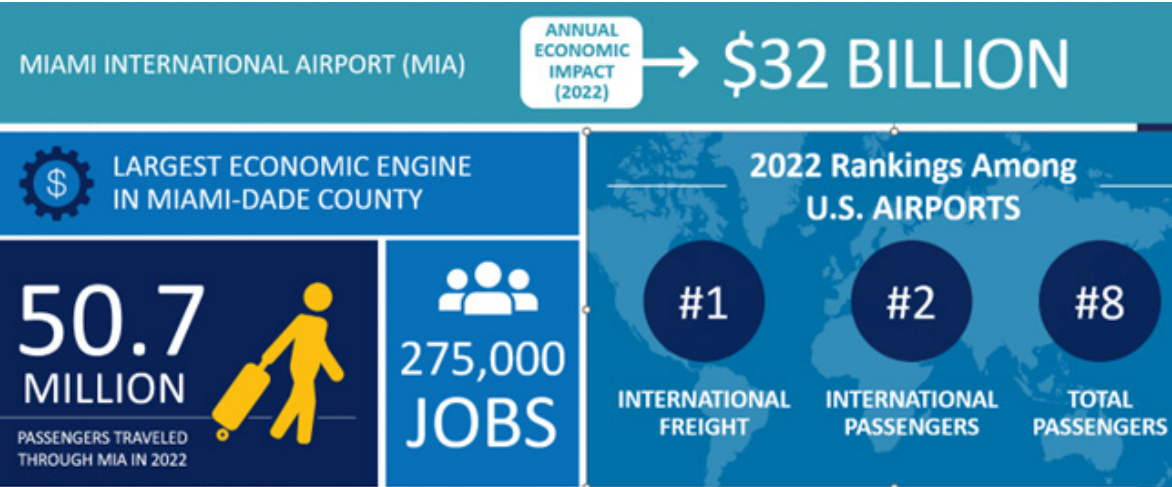


Miami International Airport (MIA)

The Miami-Dade County Transportation Improvement Program includes Capital Improvements for the Miami-Dade Aviation Department for the continued development of Miami International Airport (MIA) and the General Aviation Airports (GAA) – Miami-Opa Locka Executive Airport (OPF), Miami Executive Airport (TMB), Miami Homestead General Aviation Airport (X51) & Dade-Collier Training and Transition Airport (TNT). The funding for this program is primarily from revenue generated by the Aviation Department and from Federal and State grants.

# AVIATION ON-SITE IMPROVEMENTS

## MIA BY THE NUMBERS



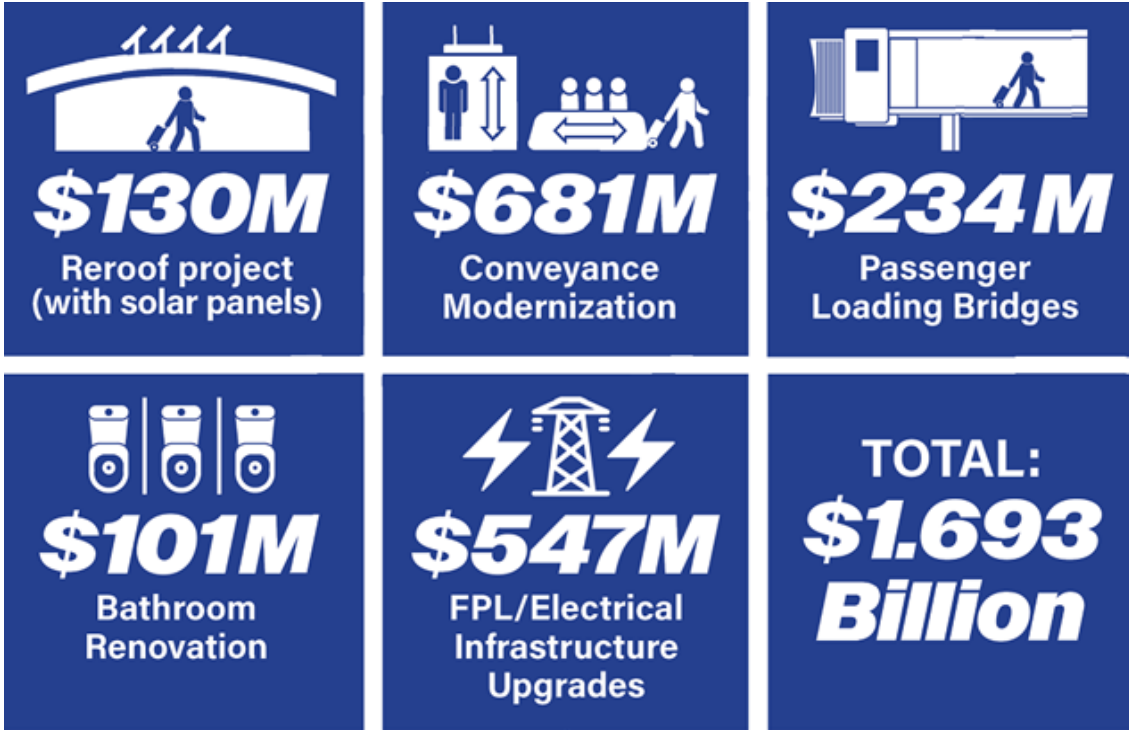
Source: Miami-Dade Aviation Department August 2023

## MIA 2022 RANKINGS

AMONG U.S. AIRPORTS:		
1 <sup>st</sup>	International Freight	SAME AS 2021
2 <sup>nd</sup>	International Passengers	▼ FROM 1 <sup>ST</sup>
3 <sup>rd</sup>	Total Cargo (Freight + Mail)	▲ FROM 5 <sup>TH</sup>
3 <sup>rd</sup>	Total Freight	▲ FROM 4 <sup>TH</sup>
8 <sup>th</sup>	Total Number of Operations	▲ FROM 9 <sup>TH</sup>
8 <sup>th</sup>	Total Passengers	▲ FROM 10 <sup>TH</sup>
AMONG WORLDWIDE AIRPORTS:		
7 <sup>th</sup>	International Freight	▲ FROM 9 <sup>TH</sup>
24 <sup>th</sup>	International Passengers	▼ FROM 11 <sup>TH</sup>
7 <sup>th</sup>	Total Cargo (Freight + Mail)	▲ FROM 11 <sup>TH</sup>
7 <sup>th</sup>	Total Freight	▲ FROM 10 <sup>TH</sup>
8 <sup>th</sup>	Total Number of Operations	▲ FROM 9 <sup>TH</sup>
14 <sup>th</sup>	Total Passengers	▼ FROM 11 <sup>TH</sup>

On January 18, Miami-Dade County Mayor Daniella Levine Cava addressed the County’s unprecedented investment of \$7 billion in capital improvements and \$1.7 billion in maintenance upgrades at Miami International Airport (MIA). Mayor Levine Cava also provided an update on MIA’s Concourse D Skytrain people mover system, which is scheduled for a nearly full return to service in March after it was shut down for safety repairs last September.

**AVIATION ON-SITE IMPROVEMENTS**



In addition to having another record-breaking year in passenger and cargo growth, MIA has also received a historic investment of maintenance and capital improvement funding that will transform our airport for years to come. My administration is focused on making MIA future-ready and to provide our passengers with the world-class airport experience they deserve.

Miami-Dade County Mayor Daniella Levine Cava

Under Mayor Levine Cava’s leadership, last year Miami-Dade County’s Aviation Department put in motion a Modernization in Action (M.I.A.) Plan that identifies priority areas receiving critical investments and informs the public. Below is a detailed update on key projects and other important maintenance improvements.

## AVIATION ON-SITE IMPROVEMENTS

**Conveyances:** The M.I.A. Plan to upgrade elevators, escalators, and moving walkways received a boost in December when the Board of County Commissioners (BCC) approved more than \$99 million in contracts that will modernize 64 of the aged units. Combined with a \$582 million contract the BCC approved last July, the Plan is now fully funded to replace or renovate conveyance units at MIA in need of an upgrade. Of all the 616 units at the airport, currently, there are 53 out of service for repair or modernization, which is only 9% of all units. Under the Plan, at least 30 conveyance units are scheduled to be upgraded or replaced annually over the next five to seven years.



Escalators at MIA



## AVIATION ON-SITE IMPROVEMENTS



MIA Plan Signage

**Passenger Loading Bridges:** The first step a passenger takes from an airplane to the airport is onto a passenger loading bridge. MIA is improving that first impression by replacing or refurbishing all of its 126 passenger loading bridges. Installation of the first 32 has already been completed, with 10 bridges scheduled for completion every year through 2028. All future loading bridges will be glass, which provides cooler temperatures than metal and an improved visual aesthetic.



## AVIATION ON-SITE IMPROVEMENTS

**Restrooms:** Thanks to an investment of \$101 million and a new design contract approved by the BCC in December, MIA's 207 public restrooms are being renovated. A total of 33 bathrooms have already been modernized in concourses D, H, and J, and 32 more in MIA's other concourses are on schedule for renovation in 2024. The remaining 141 bathrooms pre- and post-security on all three levels are scheduled for completion during the third and final phase of the airport's restroom renovation program between 2025 and 2030.



Woman's Restroom

**Electrical Infrastructure:** To increase sustainability, a [contract with Florida Power & Light Services](#), approved in December, will bring to MIA \$547 million in electrical infrastructure upgrades such as zero-emissions equipment and net-zero backup power generators. The airport is also moving forward with a \$130-million project that will renovate the entire terminal roof and add solar-power-generating panels.

**Skytrain:** The Skytrain, built 25 years ago, was taken out of service on September 15, 2023, after a bi-annual regulatory inspection determined that cracks to three of the system's 100 concrete pier caps near its Station 1 had gone from minor to substantial since the last inspection in 2021. In an overabundance of caution for public safety, the entire system was taken out of service for additional inspection. By the end of March, repairs to the area near Station 2 that begin this month will allow the system to safely return to service between Stations 2, 3, and 4 (gates D25 to D46), with only Station 1 (near D16) remaining out of service. Completion dates for repairs to the damaged area near Station 1 and the minor cracks in other areas are yet to be determined. The estimated cost of all repairs is \$4.2 million. Until the Skytrain returns to service, a [courtesy trolley service](#) and [airside shuttle bus](#) are available. Passengers who require wheelchair assistance should first contact [American Airlines](#) in advance before their flight.

## AVIATION ON-SITE IMPROVEMENTS

In December 21, 2023 press release, Miami International Airport (MIA) has proudly achieved a remarkable milestone in its history, setting a new record for passenger volume this past weekend. This surge is in anticipation of the peak holiday travel period, which spans from December 21 through January 6.

MIA welcomed an impressive 171,371 passengers, marking the highest single-day passenger count in the airport's history. This unprecedented volume of travelers is a testament to MIA's commitment to providing exceptional service and a seamless travel experience, even during the busiest times of the year.


Major projects at Miami-Dade County's airports include phases of the following:

PROJECT NAME	DOLLARS IN MILLIONS (FUNDED)
MIA - Perimeter Road Widening Realignment & Bridge Replacement	\$27.54
MIA - Terminal Wide Re-Roofing, Drains and Scuppers	\$119.70
MIA - Central Terminal Phase 1 (E Thru F Connector and Cc F Infill)	\$54.29
MIA - South Terminal Apron & Utilities Modification/Expansion & GSE Facility	\$746.36
MIA - Employee Parking Garage	\$102.95
MIA - New Fuel Storage Facility Expansion Phase 1	\$39.23
MIA – Concourse D West Extension – D60 Bldg. Expansion -Design	\$91.40
MIA – Concourse D West Extension – D60 Apron & Utilities - Design	\$25.81
MIA - Central Base Apron and Utilities Modification and Expansion (Phase 1 & 2)	\$108.48
MIA - Airport Operations Center (AOC)	\$24.49
MIA - NTD Baggage Handling System Modifications to the Inline CBIS	\$18.22
MIA- North and Central Terminal Passenger Boarding Bridges - Phase 1	\$81.06
MIA- Central Base AOA Gate	\$12.38
MIA - North Terminal Gate Optimization Phase 1 & 2	\$29.94
MIA- Concourse H Glazing, Curtain Wall Assessment and Corrective Action	\$36.47


## AVIATION ON-SITE IMPROVEMENTS

PROJECT NAME	DOLLARS IN MILLIONS (FUNDED)
MIA- Security Checkpoint Equipment Replacement	\$50.73
MIA - Central Terminal Ticket Counters Replacement	\$37.99
MIA - Concourse F refurbishment Phase 1 & 2	\$55.72
MIA - MIA RIM Hot Spot 4 (Corral Area)	\$101.14
MIA – MIC Passenger Remote Parking Lot and TNC Parking Relocation	\$20.92
GAA - OPF Upgrade Runway 9/27 Rehabilitation and Repair	\$33.35
GAA - OPF Engine Run-Up Pad	\$6.16
GAA - TMB RIM HS1 with Taxiway H West Extension to Threshold	\$18.55
GAA - TMB South Apron Expansion & New Taxi Lane	\$22.21
GAA - TMB New ADG III Taxilane and Access Road	\$14.77
<b>TOTAL</b>	<b>\$1,879.86</b>


MIAMI-DADE TRANSPORTATION PLANNING ORGANIZATION  
TRANSPORTATION IMPROVEMENT PROGRAM  
AVIATION DEVELOPMENT  
(All Projects are at Miami International Airport - MIA and General Aviation Airports)

TPO Project No	Facility/Project Name	Type of Work	LRTP Ref	Project Cost (\$000s)	Prior Years Funding (\$000s)	Construction Year	FDOT Work Program Number	Federal Aid Number					
Agency Project No	Detailed Project Description												
	Status	Remarks/Comments											
AP4385411	MIA TERMINAL E TO F LIFE SAFETY	Life Safety Upgrades	AC-05	\$1,400	\$700	2023	438541-1-94-01						
4385411	Upgrade life safety equipment from the existing Terminal E to Terminal to address life safety gaps, NOVs, and to ensure compliance with life safety standards (MDAD Project # W064A).												
	Design Complete	The Grant has been closed 6/30/2022. Construction will be applied thru 438618-2 project				Activity /Phase	Funding Source	Proposed Funding (in \$000s)					
								2024 - 2025	2025 - 2026	2026 - 2027	2027 - 2028	2028 - 2029	
APAA001A	OPF Taxiways/Apron Rehabilitation and Repairs	Rehabilitate/Repair Taxiway and Apron Pavement	AC-05	\$1,250	\$1,000	2021	444112-1-94-01						
AA001A	Rehabilitation of Taxiways Y & D airfield pavements south of Runway 12-30 at OPF. The work includes survey & layout, milling, proof roll and prime exposed base, resurfacing and replacement of markings & striping. The project is to preserve airport assets. 2019 FDOT Pavement Report shows PCI of 56 ("Poor") for Aprons and 61 ("Fair") for Taxiways at OPF.												
	Construction Complete	COMPLETED. Work was completed under RM-6-19/20 Pavement Repairs Contract. Grant closed 6/30/2022.				Activity /Phase	Funding Source	Proposed Funding (in \$000s)					
								2024 - 2025	2025 - 2026	2026 - 2027	2027 - 2028	2028 - 2029	
APAA017A-D	MIA Terminal Wide Public Restrooms Modernization	Rehabilitate Terminal Building		\$2,000		2023	453554-1-94-01						
AA017A-D	Renovation of public access restrooms and janitors' closets terminal wide.												
	Design and Construction	Project AA017B-2, Contract Documents third quarter of calendar year 2024. AA017A,AA017B-1, AA017C-1 under construction.				Activity /Phase	Funding Source	Proposed Funding (in \$000s)					
								2024 - 2025	2025 - 2026	2026 - 2027	2027 - 2028	2028 - 2029	
						PLANNING, ENGINEERING & CONSTRUCTION	DDR	1,000	0	0	0	0	
						PLANNING, ENGINEERING & CONSTRUCTION	LF	1,000	0	0	0	0	


MIAMI-DADE TRANSPORTATION PLANNING ORGANIZATION  
TRANSPORTATION IMPROVEMENT PROGRAM  
AVIATION DEVELOPMENT  
(All Projects are at Miami International Airport - MIA and General Aviation Airports)

TPO Project No	Facility/Project Name	Type of Work	L RTP Ref	Project Cost (\$000s)	Prior Years Funding (\$000s)	Construction Year	FDOT Work Program Number	Federal Aid Number			
Agency Project No	Detailed Project Description										
	Status	Remarks/Comments									
APAA054A	MIA Runway 9-27 Pavement Rehabilitation	Pavement Rehabilitation of Runway	AC-05	\$622	\$311	2027	451284-1-94-01				
AA054A	Pavement rehabilitation of MIA Runway 9-27 to include mill and overlay, grooving, airfield lighting refurbishments and transformer replacements for the airfield lighting system and navigational aids, movement and pavement markings.										
	A/E Procurement	MDAD will apply for federal funding for design and construction for full compliance requirements.			Activity /Phase	Funding Source	Proposed Funding (in \$000s)				
							2024 - 2025	2025 - 2026	2026 - 2027	2027 - 2028	2028 - 2029
APAA157A	TMB Replace Pedestrian Gates	Security Enhancements (access control)	AC-05	\$60	\$48	2024	446979-1-94-01				
AA157A	Replacement of twenty (20) AOA Pedestrian gates with new improved resistant gate & gate frames. with automatic hydraulic closure mechanism and with push button Cipher locks. The project will enhance the airport safety.										
	Planning					Activity /Phase	Funding Source	Proposed Funding (in \$000s)			
							2024 - 2025	2025 - 2026	2026 - 2027	2027 - 2028	2028 - 2029
APAA157B	X51 Installation of CCTV Cameras	Security Enhancements (access control)	AC-05	\$35	\$28	2020	446980-1-94-01				
AA157B	Installation of 3 hardwired CCTV PTZ Cameras at Airside Operations building to monitor the airfield and main entrance gate, a new pole, running conduit and cat 5 enclosure, surge protectors, grounding, lighting static dissipater, and hardware.										
	Construction	Purchased 1 camera and pending purchase of additional 2 cameras			Activity /Phase	Funding Source	Proposed Funding (in \$000s)				
							2024 - 2025	2025 - 2026	2026 - 2027	2027 - 2028	2028 - 2029

MIAMI-DADE TRANSPORTATION PLANNING ORGANIZATION  
TRANSPORTATION IMPROVEMENT PROGRAM  
AVIATION DEVELOPMENT  
(All Projects are at Miami International Airport - MIA and General Aviation Airports)


TPO Project No	Facility/Project Name	Type of Work	L RTP Ref	Project Cost (\$000s)	Prior Years Funding (\$000s)	Construction Year	FDOT Work Program Number	Federal Aid Number		
Agency Project No	Detailed Project Description									
	Status	Remarks/Comments								
APAA157C	X51 "No Trespassing" Signage Installation	Install Guidance Signs	AC-05	\$30	\$24	2021	446981-1-94-01			
AA157C	Procurement and installation of No Trespassing Signage every 80 feet on the perimeter of the airport and on landside areas, as required per Florida Statute 810. The project will enhance the airport security.									
	Procurement of Signage Complete	COMPLETED. Project will enhance safety and security at the airport.			Activity /Phase	Funding Source	Proposed Funding (in \$000s)			
						2024 - 2025	2025 - 2026	2026 - 2027	2027 - 2028	2028 - 2029
APAA157D	TNT Installation of New Vehicle Access Gate Installation	Security Enhancements (access control)	AC-05	\$70	\$56	2024	446982-1-94-01			
AA157D	Installation of a new vehicle main entrance including a new vehicle gate of the V-track, concrete footing to mount V-track and new poles, gate motor, motor controls, and 2-way Intercom system with keypad hardwired to AO Trailer and video cameras.									
	Planning					Activity /Phase	Funding Source	Proposed Funding (in \$000s)		
						2024 - 2025	2025 - 2026	2026 - 2027	2027 - 2028	2028 - 2029
APAA157E	TNT CCTV Cameras Installation	Security Enhancements (access control)	AC-05	\$35	\$28	2024	446978-1-94-01			
AA157E	Installation of 3 hardwired CCTV Cameras at the Airside Operations building to monitor the airfield and main entrance gate, including a new pole, running conduit, cat 5 enclosure, surge protectors, grounding, lighting static dissipater, and hardware.									
	Planning					Activity /Phase	Funding Source	Proposed Funding (in \$000s)		
						2024 - 2025	2025 - 2026	2026 - 2027	2027 - 2028	2028 - 2029

MIAMI-DADE TRANSPORTATION PLANNING ORGANIZATION  
TRANSPORTATION IMPROVEMENT PROGRAM  
AVIATION DEVELOPMENT  
(All Projects are at Miami International Airport - MIA and General Aviation Airports)

TPO Project No	Facility/Project Name	Type of Work	L RTP Ref	Project Cost (\$000s)	Prior Years Funding (\$000s)	Construction Year	FDOT Work Program Number	Federal Aid Number			
Agency Project No	Detailed Project Description										
	Status	Remarks/Comments									
APAA157F	TNT "No Trespassing" Signage Installation	Install Guidance Signs	AC-05	\$30	\$24	2021	446977-1-94-01				
AA157F	The Project consists of the procurement of No Trespassing Signage every 80 feet on the perimeter of the airport and on landside areas, as per Florida Statute 810. The project will enhance the airport's access control and will improve safety.										
	Procurement of Signage Complete	COMPLETED. The project will enhance safety and security at the airport.			Activity /Phase	Funding Source	Proposed Funding (in \$000s)				
							2024 - 2025	2025 - 2026	2026 - 2027	2027 - 2028	2028 - 2029
APAC001A	MIA Central Base AOA Construction Gate	Develop new Airside Operating Area Gate	AC-05	\$2,644	\$1,322	2025	452142-1-94-01				
AC001A	This project will develop a new Airside Operating Area (AOA) Construction Gate on the parcel owned by Miami-Dade Aviation Department (MDAD).										
	Under procurement for construction.	Construction Bid / Award in FY2024			Activity /Phase	Funding Source	Proposed Funding (in \$000s)				
							2024 - 2025	2025 - 2026	2026 - 2027	2027 - 2028	2028 - 2029
					CONSTRUCTION	FAA	6,941	0	0	0	0
					CONSTRUCTION	LF	2,313	0	0	0	0



MIAMI-DADE TRANSPORTATION PLANNING ORGANIZATION  
TRANSPORTATION IMPROVEMENT PROGRAM  
AVIATION DEVELOPMENT  
(All Projects are at Miami International Airport - MIA and General Aviation Airports)

TPO Project No	Facility/Project Name	Type of Work	L RTP Ref	Project Cost (\$000s)	Prior Years Funding (\$000s)	Construction Year	FDOT Work Program Number	Federal Aid Number	
Agency Project No	Detailed Project Description								
	Status	Remarks/Comments							


APAC042A	OPF Runway Incursion Mitigation Hot Spot 3 (RIM03)	Airfield improvements, including a new connector, and re-aligned aircraft parking to prevent runway incursions at	AC-05	\$10,937	\$0	2027	453552-1-94-01		
----------	----------------------------------------------------	-------------------------------------------------------------------------------------------------------------------	-------	----------	-----	------	----------------	--	--

AC042A	Airfield improvements, including a new connector, and re-aligned aircraft parking to prevent runway incursions at Hot Spot 3 at OPF, as per the FAA Runway Incursion Mitigation (RIM) Program. The scope will include pavement rehabilitation of Taxiways Y, Y3, and Y7									
	A/E Procurement	Design & Construction portion will be funded by FDOT & FAA			Activity /Phase	Funding Source	Proposed Funding (in \$000s)			
						2024 - 2025	2025 - 2026	2026 - 2027	2027 - 2028	2028 - 2029
				PLANNING, ENGINEERING & CONSTRUCTION	DDR	662	0	0	0	0
				CONSTRUCTION	FAA	0	0	8,620	0	0
				PRELIMINARY DESIGN	FAA	477	0	0	0	0
				CONSTRUCTION	LF	0	0	957	0	0
				PLANNING, ENGINEERING & CONSTRUCTION	LF	165	0	0	0	0
				PRELIMINARY DESIGN	LF	53	0	0	0	0


APBA001A	Miami Executive Airport New ADG III North Apron Taxilane and Access Rd	Design and Construct Apron Taxilane (Capacity)		\$17,009		2026	453553-1-94-01		
----------	------------------------------------------------------------------------	------------------------------------------------	--	----------	--	------	----------------	--	--

BA001A	New ADG-III taxi lane through lot 16 to allow aircraft access to inner parcels. Also, a new taxiway connector, to connect the new taxilane to the airfield, a new landside road, and new AOA security fence along the length of the new taxilane.									
	A/E Procurement	Estimated Design NTP June 2024.			Activity /Phase	Funding Source	Proposed Funding (in \$000s)			
						2024 - 2025	2025 - 2026	2026 - 2027	2027 - 2028	2028 - 2029
				PLANNING, ENGINEERING & CONSTRUCTION	DDR	1,000	2,819	0	0	0
				PRELIMINARY DESIGN	FAA	477	0	0	0	0
				CONSTRUCTION	FAA	0	10,526	0	0	0
				PLANNING, ENGINEERING & CONSTRUCTION	LF	314	1,873	0	0	0


MIAMI-DADE TRANSPORTATION PLANNING ORGANIZATION  
TRANSPORTATION IMPROVEMENT PROGRAM  
AVIATION DEVELOPMENT  
(All Projects are at Miami International Airport - MIA and General Aviation Airports)

TPO Project No	Facility/Project Name	Type of Work	L RTP Ref	Project Cost (\$000s)	Prior Years Funding (\$000s)	Construction Year	FDOT Work Program Number	Federal Aid Number			
Agency Project No	Detailed Project Description										
	Status	Remarks/Comments									
APBA026A	MIA Passenger and TNC Remote Parking Lot	Parking Capacity		\$10,226			453556-1-94-01				
BA026A	Construction of a surface parking on the MIA MIC Joint Development Parcel to accommodate up to 440 regular parking spaces and 195 parking spaces dedicated to Transportation Network Companies (TNC).										
	Design	Bid, Award & NTP anticipated to begin August 2024 thru August 2025.			Activity /Phase	Funding Source	Proposed Funding (in \$000s)				
							2024 - 2025	2025 - 2026	2026 - 2027	2027 - 2028	2028 - 2029
					PLANNING, ENGINEERING & CONSTRUCTION	DDR	1,849	1,319	0	0	0
					PLANNING, ENGINEERING & CONSTRUCTION	DPTO	1,150	795	0	0	0
				PLANNING, ENGINEERING & CONSTRUCTION	LF	2,999	2,114	0	0	0	
APBA067A	MDAD General Aviation Airports Layout Plan Updates and CIP Planning Books	GAA Layout Plans and CIP Planning Books	AC-05	\$875	\$200		452141-1-94-01				
BA067A	To update the General Aviation Airports Layout Plan and funding for future Capital Improvement Plan Planning Books for General Aviation Airports (OPF, TMB, TNT and X51).										
	A/E Procurement	Update the GAA Layout Plans			Activity /Phase	Funding Source	Proposed Funding (in \$000s)				
							2024 - 2025	2025 - 2026	2026 - 2027	2027 - 2028	2028 - 2029
APBA068A	MDAD General Aviation Airports Taxiways and Apron Rehabilitation	Taxiways and Apron Rehabilitation	AC-05	\$1,293	\$535	2024	452138-1-94-01				
BA068A	The repairing, resurfacing, restoration, and rehabilitation of both flexible and rigid airfield pavements for aprons, taxilanes, taxiways and runways at the General Aviation Airports. Flexible pavement construction work will include demolition, milling, surface treatment, prime coating, proof rolling, overlaying, restoration of surface marking and striping, crack repair, cleaning and sealing, and application of bituminous rejuvenator.										
	A/E Procurement	The GAAs are under review for pavement management repairs.			Activity /Phase	Funding Source	Proposed Funding (in \$000s)				
							2024 - 2025	2025 - 2026	2026 - 2027	2027 - 2028	2028 - 2029
				PLANNING, ENGINEERING & CONSTRUCTION	DDR	500	0	0	0	0	
				PLANNING, ENGINEERING & CONSTRUCTION	LF	125	0	0	0	0	


MIAMI-DADE TRANSPORTATION PLANNING ORGANIZATION  
TRANSPORTATION IMPROVEMENT PROGRAM  
AVIATION DEVELOPMENT  
(All Projects are at Miami International Airport - MIA and General Aviation Airports)

TPO Project No	Facility/Project Name	Type of Work	L RTP Ref	Project Cost (\$000s)	Prior Years Funding (\$000s)	Construction Year	FDOT Work Program Number	Federal Aid Number				
Agency Project No	Detailed Project Description											
	Status	Remarks/Comments										
APCA093A	MIA Cybersecurity Systems and Plan	Security Enhancements		\$3,124			453555-1-94-01					
CA093A	Development of a Cybersecurity Plan in Miami International Airport.											
	A/E Procurement							Proposed Funding (in \$000s)				
						Activity /Phase	Funding Source	2024 - 2025	2025 - 2026	2026 - 2027	2027 - 2028	2028 - 2029
						PLANNING, ENGINEERING & CONSTRUCTION	DDR	1,562	0	0	0	0
						PLANNING, ENGINEERING & CONSTRUCTION	LF	1,562	0	0	0	0
APDA013A	MIA Miami Intermodal Center Property Management	Operations, Maintenance		\$511	\$431		439982-2-84-01					
DA013A	Miami-Dade Aviation Department will provide maintenance, management and operation of the Miami Intermodal Center (MIC) Central Station.											
	Operations, Maintenance Ongoing							Proposed Funding (in \$000s)				
						Activity /Phase	Funding Source	2024 - 2025	2025 - 2026	2026 - 2027	2027 - 2028	2028 - 2029
						MAINTENANCE	DPTO	80	0	0	0	0
API111B	Homestead General Aviation Airport (X51) Security Project	Security Enhancements (EDS)	AC-05	\$955	\$765	2020	427756-1-94-01					
I111B	X-51 (Homestead General) security project involving access control and surveillance including improvements in Airport Operations Area such as adding fence, gates, lighting, and access control matrix devices.											
	Construction Substantially Completed							Proposed Funding (in \$000s)				
						Activity /Phase	Funding Source	2024 - 2025	2025 - 2026	2026 - 2027	2027 - 2028	2028 - 2029


MIAMI-DADE TRANSPORTATION PLANNING ORGANIZATION  
TRANSPORTATION IMPROVEMENT PROGRAM  
AVIATION DEVELOPMENT  
(All Projects are at Miami International Airport - MIA and General Aviation Airports)

TPO Project No	Facility/Project Name	Type of Work	L RTP Ref	Project Cost (\$000s)	Prior Years Funding (\$000s)	Construction Year	FDOT Work Program Number	Federal Aid Number	
Agency Project No	Detailed Project Description								
	Status	Remarks/Comments							
APK027A	Homestead General Aviation Airport (X51) Runway 18/36 Pavement Rehabilitation	Runway: Rehab Runway	AC-05	\$472	\$377		431127-1-94-01		
K027A	This project will provide pavement milling and P-401 overlay on Runway 18/36 at Homestead General Aviation Airport. The milling should be to a depth of 1"and strengthening with 2.5" of P-401 asphalt for flexible pavement.								
	COMPLETED	COMPLETED. Work performed under RM-6-18/20 Pavement Repairs Contract.	Activity /Phase	Funding Source	Proposed Funding (in \$000s)				
					2024 - 2025	2025 - 2026	2026 - 2027	2027 - 2028	2028 - 2029
					PLANNING	FDOT	0	0	0
PLANNING	LFF	0	0	0	0	0			
APK152A	MIA Cc H Headhouse Internationalization Gates H11, H14, H15 & H17	Upgrade Terminal Building / Gates Security	AC-05	\$8,002	\$4,001	2022	423290-2-94-01	423290-2-94-01	
K152A	Addition of Visual Docking Guidance System (VDGS) at all Concourse H gates, with the required equipment & infrastructure, and patching/painting work; addition of access control and CCTV equipment to upgrade the AOA door kits to meet the security standards.								
	Contract Closed.	COMPLETED/CLOSED.MDAD Project # T012A. Scope reduced to reflect the airport needs and airlines operations. Unfunded portions of the project costs will be covered by local funds.	Activity /Phase	Funding Source	Proposed Funding (in \$000s)				
					2024 - 2025	2025 - 2026	2026 - 2027	2027 - 2028	2028 - 2029
APN055A	Homestead General Aviation Airport (X51) Runway 18/36 Connectors Rehabilitation	Rehabilitate Runway	AC-05	\$347	\$277		429267-1-94-01		
N055A	This project will provide pavement milling and P-401 overlay on the Runway 18/36 and connectors at Homestead GA Airport. The scope will consist of survey & layout, milling, proof rolling, prime exposed base, paving, and restore striping. Milling at of 1" depth and strengthening with 2.5" of P-401 asphalt for flexible pavement.								
	COMPLETED	COMPLETED. Work performed in FY 2019 under the new RM-6-18/20 Contract for Pavement Repairs.	Activity /Phase	Funding Source	Proposed Funding (in \$000s)				
					2024 - 2025	2025 - 2026	2026 - 2027	2027 - 2028	2028 - 2029
					PLANNING	FDOT	0	0	0
PLANNING	LFF	0	0	0	0	0			


MIAMI-DADE TRANSPORTATION PLANNING ORGANIZATION  
TRANSPORTATION IMPROVEMENT PROGRAM  
AVIATION DEVELOPMENT  
(All Projects are at Miami International Airport - MIA and General Aviation Airports)

TPO Project No	Facility/Project Name	Type of Work	L RTP Ref	Project Cost (\$000s)	Prior Years Funding (\$000s)	Construction Year	FDOT Work Program Number	Federal Aid Number		
Agency Project No	Detailed Project Description									
	Status	Remarks/Comments								
APP246A	MIA Upgrade Terminal PLBs to 400 Hz Pre Conditioned Air	Improve Terminal Building (Standards)	AC-05	\$24,600	\$4,647		429272-1-94-01			
P246A	This project provides Passenger Loading Bridge (PLB) mounted 400 Hz Pre-Conditioned Air (PCA) and 90 KVa Point of Use (POU) 400 Hz ground power (GP) conversion units to accommodate the new 747-B aircraft.									
	COMPLETED	COMPLETED. All PLBs at MIA Satellite E have been installed.			Activity /Phase	Funding Source	Proposed Funding (in \$000s)			
						2024 - 2025	2025 - 2026	2026 - 2027	2027 - 2028	2028 - 2029
APP250A	MIA Airport Operations and Communications Center (AOCC)	Security Enhancements (EDS) / New AOC	AC-05	\$16,054	\$8,026	2024	436692-1-94-01 & 436692-1-9			
P250A	Consolidation and integration of all security, command and control functions for managing emergencies at the MIA Terminal Building. Construction of a new AOC equipped with backup power, A/C and electronic systems.									
	Contract Documents	Bid, Award & NTP: 4/27/24 thru 06/25/24.			Activity /Phase	Funding Source	Proposed Funding (in \$000s)			
						2024 - 2025	2025 - 2026	2026 - 2027	2027 - 2028	2028 - 2029
					PLANNING, ENGINEERING & CONSTRUCTION	DPTO	2,393	0	0	0
					PLANNING, ENGINEERING & CONSTRUCTION	LF	2,393	0	0	0
APP253A	MIA Central Base Apron and Utilities Modification and Expansion Phases 1 & 2	Rehabilitate Pavement / Expand Apron	AC-05	\$69,201	\$9,044	2021	431229-2-94-01			
P253A	MDAD Project # V037A-C. Phase IA: Culverting of 10A Canal; Phase IB Apron Pavement Modification and Expansion; Phase IC -Apron Pavement Modification and Expansion and Phase II Apron pavement. For funding purposes, the project is subdivided into 4 phases.									
	Construction	NTP issued 6/17/2019. Substantial completion achieved 10/27/2023.			Activity /Phase	Funding Source	Proposed Funding (in \$000s)			
						2024 - 2025	2025 - 2026	2026 - 2027	2027 - 2028	2028 - 2029


MIAMI-DADE TRANSPORTATION PLANNING ORGANIZATION  
TRANSPORTATION IMPROVEMENT PROGRAM  
AVIATION DEVELOPMENT  
(All Projects are at Miami International Airport - MIA and General Aviation Airports)

TPO Project No	Facility/Project Name	Type of Work	L RTP Ref	Project Cost (\$000s)	Prior Years Funding (\$000s)	Construction Year	FDOT Work Program Number	Federal Aid Number						
Agency Project No	Detailed Project Description													
	Status	Remarks/Comments												
APP256A	MIA Taxiway "R" Realignment, Westside Cargo Fuel Tender Facility Demolition - Construction	Extend Taxiway (Capacity)	AC-05	\$31,332	\$8,000	2021	429533-5-94-01							
P256A	Relocate Taxiway R to a 500 ft. runway-to-taxiway separation to accommodate large aircraft, demolish the Fuel Tender Facility, construct new flexible pavement on Taxiway R and connectors, drainage improvements, canal culvert, lighting, signage, markings. .													
	Construction Complete	CLOSED. FAA participates in the construction costs. Project is part of MIA Taxiways S, T & R Rehabilitation Project, as per MDAD Capital Improvement Program.			Activity /Phase	Funding Source	Proposed Funding (in \$000s)							
								2024 - 2025	2025 - 2026	2026 - 2027	2027 - 2028	2028 - 2029		
APP264A	Miami International Airport (MIA) Terminal wide Re-Roofing and Lighting Systems Upgrades	Rehabilitate Terminal Building	AC-05	\$23,040	\$9,171	2022	429531-1 & 429531-2							
P264A	Installation of a terminal roof and additional roof drains on the MIA Terminal roof to compensate for the roof drains and scuppers that have been blocked or removed by new construction and Terminal additions.													
	Construction	New Project# AA078a Funding reprogrammed from FM 429272-1. Portions of the work to be performed under the MIA Central Terminal Redevelopment (CTR) Program.			Activity /Phase	Funding Source	Proposed Funding (in \$000s)							
								2024 - 2025	2025 - 2026	2026 - 2027	2027 - 2028	2028 - 2029		
						PLANNING, ENGINEERING & CONSTRUCTION	DPTO	2,349	0	0	0	0		
						PLANNING, ENGINEERING & CONSTRUCTION	LF	2,349	0	0	0	0		
APP267A	MIA Wayfinding and Signage Master Plan Implementation	Improve Airport Miscellaneous Improvements	AC-05	\$6,600	\$3,315		420435-1-94-01							
P267A	The project involves the implementation of the Wayfinding & Signage Master Plan related to the rebranding of the terminals as North, Central & South. Implementation of Central Boulevard Signage													
	COMPLETED	COMPLETED. Unfunded portion of the project funded by local share			Activity /Phase	Funding Source	Proposed Funding (in \$000s)							
								2024 - 2025	2025 - 2026	2026 - 2027	2027 - 2028	2028 - 2029		

MIAMI-DADE TRANSPORTATION PLANNING ORGANIZATION  
TRANSPORTATION IMPROVEMENT PROGRAM  
AVIATION DEVELOPMENT  
(All Projects are at Miami International Airport - MIA and General Aviation Airports)

TPO Project No	Facility/Project Name	Type of Work	L RTP Ref	Project Cost (\$000s)	Prior Years Funding (\$000s)	Construction Year	FDOT Work Program Number	Federal Aid Number			
Agency Project No	Detailed Project Description										
	Status	Remarks/Comments									
APPFL0009079	Kendall Tamiami Executive Airport Taxiway D Connector Rehabilitation - RIM 04	Extend Taxiway (Standards) and Rehabilitation	AC-05	\$3,474	\$1,880	2020	431130-5-94-01				
PFL0009079	Rehabilitate Taxiway D Connector, modify Taxiways A & D at entrance to Rwy 9L & 13 with adjacent holding bay/run-up area. Rehabilitate portions of Runway 13-31, Taxiways C, D & H and Taxiway Connectors 2, C1, C3,E3,E5,G & J and Taxilanes to NE& SE Aprons.										
	Construction Complete	COMPLETED. MDAD Project # W076A. In FY 2016 and FY 2017, FAA funded \$3,126,000 for design and construction under this project.			Activity /Phase	Funding Source	Proposed Funding (in \$000s)				
							2024 - 2025	2025 - 2026	2026 - 2027	2027 - 2028	2028 - 2029
APPFL0009083	X51 Widen Building 6 Parking Lot Roadway Access	Expand Building	AC-05	\$1,125	\$900	2023	438810-1-94-01				
PFL0009083	MDAD Project # AB017A consist of pavement upgrades and road widening of the roadside access to the Airport, to allow larger vehicles and fuel trucks to access the hanger, and pavement rehabilitation of Runway 10/28 and Taxiways A/B.										
	Construction Complete	COMPLETED. Final closeout of project.			Activity /Phase	Funding Source	Proposed Funding (in \$000s)				
							2024 - 2025	2025 - 2026	2026 - 2027	2027 - 2028	2028 - 2029
APPFL0010439	Miami Int'l Airport South Terminal Expansion New Gates - Phase 1	Expansion to increase capacity and efficiency of operations	AC-05	\$263,997	\$11,132	2025	439492-1-94-01 & 448687-1-9				
PFL0010439	Project # X078A will extend the South Terminal's building and apron to provide 6 narrowbody aircraft parking positions, 2 Multiple Aircraft Ramps and holdrooms, concessions, support spaces and sterile circulation at 3rd level, 6 PLBs & bussing facilities.										
	Design Criteria Package	Project X078A is in the Aviation Dep't CIP. The project includes the enabling projects to complete the overall South Terminal Expansion. Bid, Award & NTP thru 04/16/2024.			Activity /Phase	Funding Source	Proposed Funding (in \$000s)				
							2024 - 2025	2025 - 2026	2026 - 2027	2027 - 2028	2028 - 2029
					CAPITAL	GMR	0	8,000	0	0	0
					CAPITAL	LF	0	8,000	0	0	0

MIAMI-DADE TRANSPORTATION PLANNING ORGANIZATION  
TRANSPORTATION IMPROVEMENT PROGRAM  
AVIATION DEVELOPMENT  
(All Projects are at Miami International Airport - MIA and General Aviation Airports)

TPO Project No	Facility/Project Name	Type of Work	LRTP Ref	Project Cost (\$000s)	Prior Years Funding (\$000s)	Construction Year	FDOT Work Program Number	Federal Aid Number	
Agency Project No	Detailed Project Description								
	Status	Remarks/Comments							


APT021A	MIA Cc D A380 Modifications	Gates Modifications	AC-05	\$5,000	\$2,500		423290 3-94-01			
T021A	Modification to gate to provide a fully operational A380 gate for airlines services. Includes a new hight PLB serving the upper deck, single PLB serving the lower main deck, additional electrical pier and pre-conditioned air necessary for large aircraft.									
	Completed/ Closeout	COMPLETED. Project has been re-designed to simplify the concept. Gate D2 installed as a standard PLB.				Activity /Phase	Funding Source	Proposed Funding (in \$000s)		
				2024 - 2025	2025 - 2026	2026 - 2027	2027 - 2028	2028 - 2029		

APT042A	MIA South Central Terminal BHS Bldg	Design, engineering and construction-related services to modify Terminal Building	AC-05	\$26,550	\$13,275	2021	439203-1-94-01			
T042A	Modify or construct terminal building infrastructure to recapitalize TSA Explosive Detection System located in the Checked Baggage Inspection System at Concourses E, F, G, H and J.									
	Building Construction Completed	COMPLETED/ CLOSED				Activity /Phase	Funding Source	Proposed Funding (in \$000s)		
				2024 - 2025	2025 - 2026	2026 - 2027	2027 - 2028	2028 - 2029		


APT180B/D	MIA Concourse D West Extension D60 Building Expansion, Apron and Utilities	D60 Building, Apron and Utilities Expansion	AC-05	\$688,748	\$4,000	2028	452139-1-94-01			
T180B/D	Expansion of the existing Regional Commuter Facility (D60), Apron and Utilities at North Terminal.									
	A/E Procurement	Design-Build Project				Activity /Phase	Funding Source	Proposed Funding (in \$000s)		
				2024 - 2025	2025 - 2026	2026 - 2027	2027 - 2028	2028 - 2029		
				PRELIMINARY DESIGN		FAA	0	64,712	0	0
				CONSTRUCTION		FAA	0	0	0	449,329
				PRELIMINARY DESIGN		LF	0	16,931	0	0
				CONSTRUCTION		LF	0	0	0	149,776




MIAMI-DADE TRANSPORTATION PLANNING ORGANIZATION  
TRANSPORTATION IMPROVEMENT PROGRAM  
AVIATION DEVELOPMENT  
(All Projects are at Miami International Airport - MIA and General Aviation Airports)

TPO Project No	Facility/Project Name	Type of Work	L RTP Ref	Project Cost (\$000s)	Prior Years Funding (\$000s)	Construction Year	FDOT Work Program Number	Federal Aid Number			
Agency Project No	Detailed Project Description										
	Status	Remarks/Comments									
APU010D-1	MIA Satellite E New Chiller Plant	Design and construction of new chiller plant	AC-05	\$4,000	\$2,000	2024	452140-1-94-01				
U010D-1	provide more chilled water capacity in order to meet new pre-conditioned air (PC Air) requirements for the current Cc. E and Cc. E-Satellite aircraft mix and the introduction of pre-cooled passenger boarding bridges at these concourses										
	A/E Procurement	The project is responsible for providing the prefabricated units that include the new chillers.			Activity /Phase	Funding Source	Proposed Funding (in \$000s)				
							2024 - 2025	2025 - 2026	2026 - 2027	2027 - 2028	2028 - 2029
APV005A	MIA South Terminal Apron & Utilities Modification/Expansion & GSE Facility Phase1	Capacity Expansion / MDAD Projects #V005A/V013A	AC-05	\$19,492	\$5,550	2027	436693-1-94-01, 02, 03				
V005A	Complete replacement and reconfiguration of aprons and taxiway. demolition of Bldgs. 3050 & 3078, construction of a new multilevel GSE Facility, drainage & site utilities, pavement marking, apron lighting, and work on Concourse F western limits.										
	Design Criteria Package	This project includes the enabling projects to complete the overall South Terminal Expansion. Bid, Award & NTP thru 04/16/2024.			Activity /Phase	Funding Source	Proposed Funding (in \$000s)				
							2024 - 2025	2025 - 2026	2026 - 2027	2027 - 2028	2028 - 2029
					PLANNING, ENGINEERING & CONSTRUCTION	DPTO	490	0	0	0	0
					PLANNING, ENGINEERING & CONSTRUCTION	GMR	1,475	0	0	0	0
					PLANNING, ENGINEERING & CONSTRUCTION	LF	5,490	0	0	0	0
					PLANNING, ENGINEERING & CONSTRUCTION	SIWR	3,525	0	0	0	0
APV006A	MIA Taxi Lot Replacement/Land Acquisition	Relocation and/or Land Acquisition	AC-05	\$1,800	\$900	2023	436694-1-94-01				
V006A	Relocation of the existing Transportation Network Companies (TNC) lot to a new temporary or permanent location. Scope of work was expanded to include building, demolition, pavement and stripping for vehicle parking (TNC).										
	COMPLETED	COMPLETED/CLOSED.			Activity /Phase	Funding Source	Proposed Funding (in \$000s)				
							2024 - 2025	2025 - 2026	2026 - 2027	2027 - 2028	2028 - 2029


MIAMI-DADE TRANSPORTATION PLANNING ORGANIZATION  
TRANSPORTATION IMPROVEMENT PROGRAM  
AVIATION DEVELOPMENT  
(All Projects are at Miami International Airport - MIA and General Aviation Airports)

TPO Project No	Facility/Project Name	Type of Work	L RTP Ref	Project Cost (\$000s)	Prior Years Funding (\$000s)	Construction Year	FDOT Work Program Number	Federal Aid Number	
Agency Project No	Detailed Project Description								
	Status	Remarks/Comments							
APV008A	Miami International Airport Terminal E thru F Connector	Construct 2 Level Passenger Connector	AC-05	\$8,000	\$4,000	2022	438618-2-94-01		
V008A	Construct a new sterile post-security connector corridor (2 levels) between Terminal E and F to replace the existing Level 3 connector to allow for an enhanced passenger circulation between the concourses. Life Safety Upgrades are also included.								
	Construction	The project is part of Aviation Department's MIA Central Terminal Redevelopment (Phase 1 & 2). Life Safety Upgrades are also included.	Activity /Phase	Funding Source	Proposed Funding (in \$000s)				
					2024 - 2025	2025 - 2026	2026 - 2027	2027 - 2028	2028 - 2029
APV009A	Miami Executive Airport (TMB) Taxiway Rehabilitation	Rehabilitate/Extend Taxiway (Runway Incursion Mitigation)	AC-05	\$8,075	\$6,460	2021	435379-1-94-01 & 444905-1-9		
V009A	Hot Spot 1 mitigation eliminating direct access to Runway 13-31 from Taxiways H and E (to be partially demolished and relocated); demolish and relocate Taxiway E3 to the east; extend Taxiway H west from new Taxiway J to Runway 9R threshold. and E and relocate to the east. Project implements FAA's mandate to reduce runway incursions through the Runway Incursion Mitigation (RIM) Program, and improve airfield circulation.								
	Under Construction	NTP issued 01/04/2021. Substantial completion achieved 11/12/2023.	Activity /Phase	Funding Source	Proposed Funding (in \$000s)				
					2024 - 2025	2025 - 2026	2026 - 2027	2027 - 2028	2028 - 2029
APV038D	MIA Consolidated Office Complex	Demolish / Construct Building	AC-05	\$5,000	\$2,500	2021	443530-1-94-01		
V038D	Remodeling and interior renovations of Aviation Department's administrative buildings and the associated relocation of administrative functions and offices in various locations at MIA (includes Projects AA058A & AA058B).								
	Bid & Award	Estimated NTP January 2025.	Activity /Phase	Funding Source	Proposed Funding (in \$000s)				
					2024 - 2025	2025 - 2026	2026 - 2027	2027 - 2028	2028 - 2029

MIAMI-DADE TRANSPORTATION PLANNING ORGANIZATION  
TRANSPORTATION IMPROVEMENT PROGRAM  
AVIATION DEVELOPMENT  
(All Projects are at Miami International Airport - MIA and General Aviation Airports)

TPO Project No	Facility/Project Name	Type of Work	L RTP Ref	Project Cost (\$000s)	Prior Years Funding (\$000s)	Construction Year	FDOT Work Program Number	Federal Aid Number			
Agency Project No	Detailed Project Description										
	Status	Remarks/Comments									
APV042A	Miami International Airport Employee Parking Garage	Build Structure / Parking Capacity	AC-05	\$8,332	\$4,166	2024	423290-6-94-01				
V042A	Build a new 7-level structure Parking Garage Park 6 in the MIA core terminal area to provide approximately 2,240 parking spaces for use by airport and airlines employees, and designed with the flexibility to accommodate passenger vehicles, as needed										
	Bid and Award	Anticipated NTP for design for January 16, 2024.				Activity /Phase	Funding Source	Proposed Funding (in \$000s)			
							2024 - 2025	2025 - 2026	2026 - 2027	2027 - 2028	2028 - 2029
APV043A	MIA Central Terminal E-H Ticket Counters Replacement	Replacement of the ticket counters in Concourses E-H.	AC-05	\$20,548	\$2,139	2023	451281-1-94-01				
V043A	MIA Central Terminal E-H Ticket Counters Project's approved scope consists on the replacement of the ticket counters in Concourses E, F and G, replacement of the adjacent flooring and ceilings and is divided into three areas, Areas A, B and C. Renovation of existing terrazzo at the lobby, ticket counter area, and the curbside between Concourses E-H and replacement of terrazzo at Concourse G and H security checkpoints, including equipment removal and reinstallation.										
	Construction	NTP issued for 12/04/23. Construction completion by April 2025.				Activity /Phase	Funding Source	Proposed Funding (in \$000s)			
							2024 - 2025	2025 - 2026	2026 - 2027	2027 - 2028	2028 - 2029
APV100A	MIA Cc J Gates Advanced Visual Docking Guidance System	Installation of Advanced Visual Docking Guidance System	AC-05	\$2,000	\$1,000	2024	452050-1-94-01				
V100A	Providing and installing two (2) type T1 and sixteen (16) type T2 advanced visual docking guidance systems (A-VDGS) at Gates J-2 through J-18 at Miami International Airport Concourse "J".										
	Contract Documents	This project is included in the current Carbon Reduction Master Plan for Miami-Dade County. Bid, Award & NTP: March 2024 thru October 2024.				Activity /Phase	Funding Source	Proposed Funding (in \$000s)			
							2024 - 2025	2025 - 2026	2026 - 2027	2027 - 2028	2028 - 2029

MIAMI-DADE TRANSPORTATION PLANNING ORGANIZATION  
TRANSPORTATION IMPROVEMENT PROGRAM  
AVIATION DEVELOPMENT  
(All Projects are at Miami International Airport - MIA and General Aviation Airports)


TPO Project No	Facility/Project Name	Type of Work	L RTP Ref	Project Cost (\$000s)	Prior Years Funding (\$000s)	Construction Year	FDOT Work Program Number	Federal Aid Number	
Agency Project No	Detailed Project Description								
	Status	Remarks/Comments							

APW019A	Miami International Airport Fuel Storage Facility Expansion	Construct Fuel Storage Facility	AC-05	\$2,138	\$100	2022	439835-1-94-01				
W019A	design and construction of one nominal 95,600-barrel (4 .0 million gallons) jet fuel storage tank and associated fueling systems at the MIA Fuel Storage Facility.										
	Project Book Completed.	CLOSED				Activity /Phase	Funding Source	Proposed Funding (in \$000s)			
							2024 - 2025	2025 - 2026	2026 - 2027	2027 - 2028	2028 - 2029


APW019A-C	MIA Fuel Storage Facility Expansion	This project involves the design and construction of one nominal 95,600-barrel (4 .0 million gallons) jet fuel storage	AC-05	\$37,175	\$1,000	2027	452049-1-94-01				
W019A-C	This project involves the design and construction of one nominal 95,600-barrel (4 .0 million gallons) jet fuel storage tank and associated fueling systems at the MIA Fuel Storage Facility. work includes site development, relocation of existing jet fuel piping, service roads and fire protection, electrical, control, security and telecommunications systems, integration of new systems with the existing work related, and work site services.										
	A/E Procurement	This project is under A/E Procurement and 75% of the total negotiated agreement amount will be applied to BIL Grants. Bid, Award & NTP - Open Bid: July 2026 thru Aug 2027.				Activity /Phase	Funding Source	Proposed Funding (in \$000s)			
							2024 - 2025	2025 - 2026	2026 - 2027	2027 - 2028	2028 - 2029
PLANNING, ENGINEERING & CONSTRUCTION						DPTO	0	2,000	0	0	0
CONSTRUCTION						FAA	0	0	21,920	0	0
PRELIMINARY DESIGN						FAA	1,461	0	0	0	0
PRELIMINARY DESIGN						LF	487	0	0	0	0
CONSTRUCTION						LF	0	0	7,307	0	0
PLANNING, ENGINEERING & CONSTRUCTION						LF	0	2,000	0	0	0



MIAMI-DADE TRANSPORTATION PLANNING ORGANIZATION  
TRANSPORTATION IMPROVEMENT PROGRAM  
AVIATION DEVELOPMENT  
(All Projects are at Miami International Airport - MIA and General Aviation Airports)

TPO Project No	Facility/Project Name	Type of Work	L RTP Ref	Project Cost (\$000s)	Prior Years Funding (\$000s)	Construction Year	FDOT Work Program Number	Federal Aid Number	
Agency Project No	Detailed Project Description								
	Status	Remarks/Comments							
APW125A	TMB Taxiway "H" Eastward Extension		AC-05	\$19,386	\$2,000	2025	444180-1-94-01		
W125A	Expansion of the South Apron (Spots #14 to #17) at Miami Executive Airport (TMB), and establishment of a new Taxiway "H" apprx. 3,050 LF and 245,566 SF/27,286 SY), new pavement markings and taxiway edge lights.								
	Contract Documents	MDAD will apply for FAA funds for construction. MDAD will cover the unfunded project costs.	Activity /Phase	Funding Source	Proposed Funding (in \$000s)				
					2024 - 2025	2025 - 2026	2026 - 2027	2027 - 2028	2028 - 2029
					CONSTRUCTION		FAA	15,198	0
CONSTRUCTION		LF	1,688	0	0	0	0		
APX005A	OPF Blast Fence	Airport Miscellaneous Improvements	AC-05	\$263	\$210	2023	438806-1-94-01		
X005A	Design and install an aircraft blast fence capable of Group IV aircraft run-up. Grade, install concrete base and taxiway connector to blast pad from Taxiway "H", including drainage and grading, edge lighting and electrical, signage and pavement markings. Per OPF development plans, the airfield where multiple MRO's operate, is in need of a place for run-ups without closing taxiways or runways.								
	Bid & Award	Construction NTP anticipated first quarter of calendar year 2024.	Activity /Phase	Funding Source	Proposed Funding (in \$000s)				
					2024 - 2025	2025 - 2026	2026 - 2027	2027 - 2028	2028 - 2029
APX009A	OPF 09L/27R Runway and Lighting Rehabilitation	Pavement rehabilitation of Runway 09L-27R, sections of parallel Taxiway N, sections of perpendicular Taxiways J, G,	AC-05	\$28,622	\$2,580	2023	438808-1-94-01		
X009A	Pavement rehabilitation of Runway 09L-27R, sections of parallel Taxiway N, sections of perpendicular Taxiways J, G, F, C, H and E, removal of existing rigid pavement, connectors N1 and N8, pavement; milling and overlaying of Runway 09L-27R. Milling and overlaying sections of Taxiways H and E; and milling and overlaying of sections of Taxiways J, G, F, and C at the entrance to Runway 09L-27R.								
	Construction	NTP for construction issued for 12/11/23. Administrative Period (Mobilization, Submittals, and Procurement): 12/11/23 to 5/8/24.	Activity /Phase	Funding Source	Proposed Funding (in \$000s)				
					2024 - 2025	2025 - 2026	2026 - 2027	2027 - 2028	2028 - 2029
					PLANNING, ENGINEERING & CONSTRUCTION		DPTO	2,000	0
PLANNING, ENGINEERING & CONSTRUCTION		FAA	8,448	0	0	0	0		
PLANNING, ENGINEERING & CONSTRUCTION		LF	500	0	0	0	0		

MIAMI-DADE TRANSPORTATION PLANNING ORGANIZATION  
TRANSPORTATION IMPROVEMENT PROGRAM  
AVIATION DEVELOPMENT  
(All Projects are at Miami International Airport - MIA and General Aviation Airports)


TPO Project No	Facility/Project Name	Type of Work	L RTP Ref	Project Cost (\$000s)	Prior Years Funding (\$000s)	Construction Year	FDOT Work Program Number	Federal Aid Number				
Agency Project No	Detailed Project Description											
	Status	Remarks/Comments										
APX010A	OPF Engine Run Up Pad	Airport Miscellaneous Improvements / Safety	AC-05	\$4,050	\$3,241	2024	438614-1-94-01 & 438614-1-9					
X010A	Construction of an asphalt pad for aircraft engine run-up. Installation of blast fence; construction of a connector to the Run Up Pad; drainage & regarding work; adjustment/addition of taxiway edge lighting, pavement markings, and signage. Project enhances airport safety and allows to meet FAA aircraft design requirements.											
	Bid & Award	Construction NTP first quarter of calendar year 2024.				Activity /Phase	Funding Source	Proposed Funding (in \$000s)				
							2024 - 2025	2025 - 2026	2026 - 2027	2027 - 2028	2028 - 2029	
APX061A	MIA Perimeter Road Widening, Realignment & Bridge Replacement	Road Access / Replace Bridge	AC-05	\$27,000	\$13	2026	429271-1-94-01 & 429271-5-9					
X061A	Replace the existing NW 15th Street bridge with a new bridge 2 lanes in each direction, crossing over SFWMD C-4 Canal and connecting MIA South East AOA Gate, Fuel Farm, Perimeter Rd, Employee Parking Lot, and NW 14th Str. through access via NW 45th Ave.											
	Planning	PD&E Agreement for July 2024.				Activity /Phase	Funding Source	Proposed Funding (in \$000s)				
							2024 - 2025	2025 - 2026	2026 - 2027	2027 - 2028	2028 - 2029	
						PLANNING, ENGINEERING & CONSTRUCTION	DPTO	480	0	0	0	0
						CONSTRUCTION	GMR	0	10,500	0	0	0
						CONSTRUCTION	LF	0	10,500	0	0	0
						PLANNING, ENGINEERING & CONSTRUCTION	LF	480	0	0	0	0
APY003A	MIA Surface Management System	Install Airport Surface Management System / Efficiency	AC-05	\$3,535	\$1,767	2020	444080 - 1-94-01					
Y003A	Implement an airport surface traffic management system for non-verbal communication of taxi instructions and clearances between FAA, Miami Airport Traffic Control Tower, MDAD Ramp Tower, and arriving aircraft, eliminating radio miscommunication and delays.											
	Contract Milestone #4	MLAT Surveillance System renewed until December 2024.				Activity /Phase	Funding Source	Proposed Funding (in \$000s)				
							2024 - 2025	2025 - 2026	2026 - 2027	2027 - 2028	2028 - 2029	

MIAMI-DADE TRANSPORTATION PLANNING ORGANIZATION  
TRANSPORTATION IMPROVEMENT PROGRAM  
AVIATION DEVELOPMENT  
(All Projects are at Miami International Airport - MIA and General Aviation Airports)



TPO Project No	Facility/Project Name	Type of Work	L RTP Ref	Project Cost (\$000s)	Prior Years Funding (\$000s)	Construction Year	FDOT Work Program Number	Federal Aid Number					
Agency Project No	Detailed Project Description												
	Status	Remarks/Comments											
APY118A	MIA Runway Incursion Mitigation (RIM HS4) Corral Area	Reconstruct Pavement and Taxiway Lighting	AC-05	\$101,764	\$0	2025	453452-1-94-01						
Y118A	The project consists of the reconfiguration of the Corral area pavement geometry/reconfiguration of taxiway connectors, construction of new exit and crossover taxiways and pavement fillet modifications and reconfiguration of existing taxiway islands. Demolition of existing airfield pavements, taxiway lighting & signage appurtenances, construction of new full-strength taxiway pavements, new shoulder pavements, new taxiway edge lighting, signage & connections to the existing airfield lighting system.												
	A/E Procurement	Currently the project is under A/E Procurement and will apply for Federal and State Funding				Activity /Phase	Funding Source	Proposed Funding (in \$000s)					
								2024 - 2025	2025 - 2026	2026 - 2027	2027 - 2028	2028 - 2029	
						PLANNING, ENGINEERING & CONSTRUCTION	DPTO	0	0	4,630	0	0	
						PLANNING, ENGINEERING & CONSTRUCTION	FAA	0	61,128	0	0	0	
					PLANNING, ENGINEERING & CONSTRUCTION	GMR	5,500	0	0	0	0		
					PLANNING, ENGINEERING & CONSTRUCTION	LF	5,500	20,376	4,630	0	0		
APY134A	Opa-Locka Executive Airport (OPF) Taxiways Y & D Rehabilitation	Taxiway Rehabilitation	AC-05	\$312	\$250	2020	445413-1-94-01						
Y134A	Rehabilitation of the Runway 27L east end and the associated Taxiways D & Y7. Work included survey, milling, proof roll and prime exposed base, resurfacing and replacement of markings & striping. The Pavement Condition Index (PCI) for certain Taxiways' Y & D segments ranges from 21 to 49 which indicated "poor condition" that requires rehabilitation.												
	Project Completed	COMPLETED. Work completed under Reserve Maintenance Contract RM-6-18/20				Activity /Phase	Funding Source	Proposed Funding (in \$000s)					
							2024 - 2025	2025 - 2026	2026 - 2027	2027 - 2028	2028 - 2029		
APY155A	X-51 Security Upgrades	Safety and Security Improvements	AC-05	\$170	\$136	2024	445290-1-94-01						
Y155A	Deployment of Security Access Control Underground Conduit for security cameras at Homestead General Aviation Airport. Implemented concurrently with Phase 2 of the X-51 Security Project Y145A / FM 427756-1. The Security Access Control Underground Conduit will enhance the airport security.												
	Bid & Award	Anticipated NTP first quarter of calendar year 2024.				Activity /Phase	Funding Source	Proposed Funding (in \$000s)					
							2024 - 2025	2025 - 2026	2026 - 2027	2027 - 2028	2028 - 2029		

MIAMI-DADE TRANSPORTATION PLANNING ORGANIZATION  
 TRANSPORTATION IMPROVEMENT PROGRAM  
 AVIATION DEVELOPMENT  
 (All Projects are at Miami International Airport - MIA and General Aviation Airports)

TPO Project No	Facility/Project Name	Type of Work	L RTP Ref	Project Cost (\$000s)	Prior Years Funding (\$000s)	Construction Year	FDOT Work Program Number	Federal Aid Number	
Agency Project No	Detailed Project Description								
	Status	Remarks/Comments							

<b>Yearly Total</b>	<b>\$86,435</b>	<b>\$223,593</b>	<b>\$48,064</b>	<b>\$599,105</b>	<b>\$0</b>
<b>5 Year TIP Total</b>				<b>957,197</b>	

DRAFT



TRANSPORTATION IMPROVEMENT PROGRAM (TIP)

# PART 2: 5-YEAR PROJECT LISTINGS PORTMIAMI – MULTIMODAL SEAPORT DEVELOPMENT



### TRANSPORTATION IMPROVEMENT PROGRAM STRATEGY

PortMiami, one of the nation's busiest ports, contributes approximately \$43 billion and more than 334,000 direct and indirect jobs annually to Florida's economy. Its sustained performance propels Miami to be recognized as the Cruise Capital of the World and Cargo Gateway of the Americas.

#### CRUISE


Despite the challenges posed by the Covid-19 pandemic, cruise activity at PortMiami, known as the Cruise Capital of the World, exceeded historical levels in FY 2023, setting a new world record with approximately 7.3 million passengers. In 2022-2023, the port transitioned back to cruising with over 4 million cruise passengers and continues to grow the cruise operations as demand increases.

#### CARGO

As Florida's busiest international port, PortMiami has handled more than one million twenty-foot equivalent units (TEU's) annually for the past nine years. The total value of inbound and outbound cargo merchandise moving via PortMiami in fiscal year 2023 was \$48 billion dollars.

#### RESILIENCE AND NET ZERO

All PortMiami's projects are inherently committed to improving its robust climate adaptation, carbon mitigation, and resilience. PortMiami has adopted proactive policies that enhance its sustainability and ensure environmentally friendly port operations.

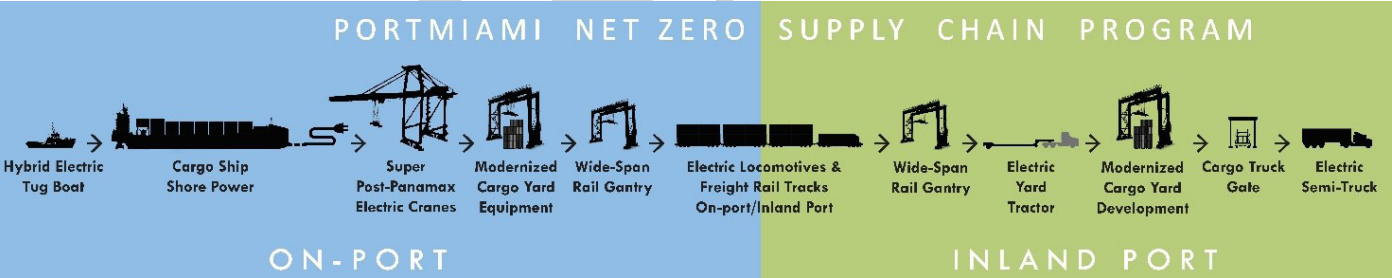


## MULTIMODAL SEAPORT DEVELOPMENT

With this in mind, PortMiami has embarked on a visionary and transformational Net Zero program. This will be the nation’s first end-to-end net zero carbon emission supply chain in line with the County’s goal of a 25% reduction in emissions by 2030 for PortMiami, in accordance with the 2021 Miami-Dade Climate Action Strategy. The program addresses supply chain disruptions and congestion and is a significant step forward for the County’s economic development goals.

The program began with electrification of key elements of the supply chain, including certain electric cargo handling equipment and all ship-to-shore gantry cranes, one state of the art cargo security gate. In addition, PortMiami is working with our cargo partners to plan the next series of projects, which include expansion of rail infrastructure and operations, eliminating fossil fuel-burning trucks from the road, modernizing the cargo gates to minimize truck idling, stormwater, and paving improvements for cargo yard efficiencies, etc.

The Net Zero Cargo Emission Supply Chain Plan (NetZero Plan) seeks to optimize the current supply-chain system and reduce greenhouse gas emissions, all while improving operational efficiencies. A continuation of the Port’s drive to sustainability, the plan follows the implementation of shore power at five cruise berths, previous conversions of diesel equipment to electric, and infrastructure investments that address sea-level rise. This plan includes an inland port that includes electric infrastructure in off-port areas that will create new jobs and have a positive economic impact within Miami-Dade County (County). The NetZero Plan contemplates additional programs to support the plan, including the development of a workforce training program with Miami Dade College to develop and train workers. The training program will focus on new technologies, additional resiliency elements such as a solar farm at the inland port, electric vehicle charging, and infrastructure improvements to key roadways and rail. infrastructure improvements to key roadways.



Infrastructure improvements to key roadways.

## TRANSPORTATION

The Port’s Transportation Improvement Program (TIP) is comprised of a total of approximately \$2 billion in funded and unfunded projects over the next five years; and reflects the Port’s aggressive strategy for optimizing land use and enhancing throughput capacity to meet the demands of the cargo and cruise industries.

## MULTIMODAL SEAPORT DEVELOPMENT

As part of the Capital Development Program, the Port is dedicated to meet and exceed industry demands by supporting the following Capital Improvement Projects:

- Construction of Cruise Terminals and Parking Garages
- Roadway projects for new Cruise Terminals and efficient cargo movements
- Modernization of Cargo Yard Terminals
- Electric Ship-to-Shore Gantry Cranes
- Bulkhead Improvements
- Fumigation and Cold Chain Processing Facility
- Inland Ports
- FPL Substation Expansion and new duct-banks to service different projects
- Projects promoting Technological Improvements to reduce delays, emissions, and improve safety and efficiencies
- Projects promoting Sustainability and Resiliency
- Intermodal Railway Expansion
- State-of-the-Art Gates
- Yard Densification with both hybrid electrically powered rubber-tired gantries (eRTGs)
- Shorepower program

The Port continues to assertively seek grant funding from local, state, and federal sources. The TIP reflects participation from the Florida Department of Transportation (FDOT) with \$32.7 million in support of roadways, cargo improvements and other infrastructure projects. This agency and the Port's partners continue to be part of the established goals to support the program and accommodate growth.

## PORTMIAMI ACCOMPLISHMENTS

### CRUISE

#### CRUISE TERMINAL V

PortMiami opened Cruise Terminal V on February 11, 2022, to support Virgin Voyage's growing operations. The project received LEED Gold Certification.

#### CRUISE TERMINAL F EXPANSION (Phase 2)

PortMiami completed Cruise Terminal F in 2022 to support Carnival Cruise Line's expanding operations. The project has achieved LEED Silver Certification.

## MULTIMODAL SEAPORT DEVELOPMENT



### CARGO

#### INFRASTRUCTURE IMPROVEMENTS – SOUTH FLORIDA CONTAINER TERMINAL (SFCT) – ERTG PHASE 1

Improved the infrastructure within South Florida Container Terminal's cargo yard to transition from diesel power cargo handlers to eRTGs. Each eRTG replaces approximately two diesel top loaders, and this first phase reduces carbon dioxide emissions by 20%.

#### GANTRY CRANES

PortMiami has been transitioning its 13-diesel dependent super post-panamax gantry cranes to electric for the last twenty years and is pursuing up to eight more super post-panamax gantry cranes. As part of the Port's NetZero program, the acquisition of up to 8 electric ship-to-shore gantry cranes will allow the port to handle more than 1.5M Twenty-foot equivalent unit (TEU) of containerized cargo, a 20% increase over what the port processes today, which is a key step to grow the economy and produce additional blue resilient jobs.

## MULTIMODAL SEAPORT DEVELOPMENT



### INFRASTRUCTURE (ELECTRIC)

#### FPL SUBSTATION EXPANSION

FPL has completed the relocation of its utilities in preparation for the next phase – expanding its substation. The FPL substation expansion was completed in May of 2023.

### PORT MIAMI CURRENT PROJECTS

#### CRUISE

##### CRUISE TERMINAL G

PortMiami is expanding Cruise Terminal G to support the cruise line's expanding operations. The project will achieve a minimum of LEED Silver Certification, and include solar panels, a multimodal parking garage, and roadway improvements.

##### BERTH 10

PortMiami is developing an additional berth to supply berthing space for Cruise

Terminal AA (Shared Terminal) and introducing a resilient bulkhead system capable of addressing future sea level rise.

## MULTIMODAL SEAPORT DEVELOPMENT

### CRUISE TERMINALS A & AA ROADWAYS

PortMiami completed a roadway flyover and flyover associated roadway and stormwater improvements. The Port is currently improving additional roadways, storm, and sewer programs to continue addressing the areas and to optimize Cruise Terminal access and circulation, and minimize traffic congestion and reduce delays.

### CRUISE TERMINALS AA (SHARED TERMINAL)

PortMiami has partnered with MSC Cruise Line with the design and construction of two new cruise berths, a shared “state of the art” multi-vessel Cruise Terminal, and Parking Garage Complex. The LEED Silver Certified terminal will be equipped with shore power.

### SHORE POWER

As part of PortMiami’s Net Zero goals the port will provide shore power to cruise terminals which will allow ships to turn off their primary engines while docked, resulting in reduced air emissions.

Phase 1 will be launched in the spring of 2024 and provides shore power capability at five terminals, with enough power for three vessels to utilize shore power at the same time.

## CARGO

### NETZERO CARGO PROGRAM

PortMiami is embarking on a visionary and transformational program to develop the nation’s first end-to-end net zero carbon emission supply chain in line with Miami-Dade County’s goal of reducing 25% of its emissions by 2030. Transformational endeavors include, but are not limited to, electric tugboats, shore power for cargo vessels, electric gantry cranes, rail expansion, improved cargo gates, cargo yard’s operational efficiencies, infrastructure improvements to support both electric and hybrid electric cargo yard equipment.

As part of the program, PortMiami will construct additional rail capacity and increase the cargo gate optimization to reduce traffic congestion at the Port and lower carbon emissions.

### ELECTRIC CARGO GANTRY CRANES

As PortMiami receives deeper draft vessels, the Port continues to add up to eight electric super post-panamax gantry cranes. The gantry cranes will improve productivity and support expanding operations, reduce energy costs by significantly reducing maintenance and repair.

## MULTIMODAL SEAPORT DEVELOPMENT

### **INSPECTION & FUMIGATION FACILITY**

The new facility will be a state-of-the-art cold chain processing and fumigation center that will provide a more efficient inspection, cold chain processing, and phytosanitary services for the Port's perishable goods. The facility will become the port's central location to serve various markets and reduce truck travel times and traffic accidents.

### **CARGO YARD TERMINAL EQUIPMENT & RTGs**

As part of the NetZero Program, upgrade of cargo yard equipment, including hybrid RTG , to lower emissions

### **INFRASTRUCTURE**

#### **INFRASTRUCTURE IMPROVEMENTS - CRUISE CAMPUS**

Infrastructure improvements including, but not limited to, road work, stormwater, landscape, and other emission-reduction projects, electric vehicle (EV) charging stations, solar panels, and relocations for future buildings.

#### **INFRASTRUCTURE IMPROVEMENTS - PASSENGER BOARDING BRIDGES (PBBS)**

PortMiami is purchasing passenger boarding bridges for various terminals in response to new cruise terminal construction, increased demand, and north bulkhead rehabilitation project.

#### **INFRASTRUCTURE IMPROVEMENTS - CONTAINER YARD (SEABOARD)**

Provide drainage improvements and various other resiliency improvements in Seaboard's container yard area. The projects will increase capacity, modernize the cargo gate, improve cargo yard pavement to handle hybrid electric cargo handling equipment, LED high mast lighting retrofits, and electric reefer racks for refrigerated cargo.

#### **INFRASTRUCTURE IMPROVEMENTS - CONTAINER YARD (POMTOC)**

Provide drainage improvements and various other improvements in the container yard area to increase capacity, and improve stormwater management, modernize cargo yard operations, security gates, charging stations, and similar NetZero projects.

#### **INFRASTRUCTURE IMPROVEMENTS – SOUTH FLORIDA CONTAINER TERMINAL (SFCT) - PHASE 2**

PortMiami and SFCT have partnered to continue to improve the drainage in the SFCT's cargo yard, construct infrastructure improvements to support electric Rubber Tired Gantry Cranes (eRTGs) and construct a parking garage which in turn increases capacity with the cargo yard. This continued effort addresses sea level rise and meets the port's Net Zero goals by replacing diesel toploaders with 12 eRTGs that has reduced emissions in 2023.



## MULTIMODAL SEAPORT DEVELOPMENT

### **INFRASTRUCTURE IMPROVEMENTS – PORTWIDE SECURITY ENHANCEMENTS**

Purchase marine vessels for the Harbor patrol Unit of the Miami-Dade Police Department to provide Security Zone enforcement for cruise ships, new Command, Control, and Communications (C3) facility, and other security enhancements.

### **INFRASTRUCTURE IMPROVEMENTS - NORTH BULKHEAD REHABILITATION**

PortMiami will rehabilitate six bulkheads along cruise berths over six years to add at least 75 years of life to the Port, improve resiliency, and raise the bulkhead in preparation for sea level rise. Other projects include shore power, water upgrades, fenders, and mooring improvements. This infrastructure project is seeking Envision Certification.

### **INFRASTRUCTURE IMPROVEMENTS – SOUTH BULKHEAD REHABILITATION**

PortMiami is providing repairs and improvements to the Port's south bulkhead.

### **INFRASTRUCTURE IMPROVEMENTS - FEDERAL INSPECTION FACILITY (FIF)**

PortMiami is planning to build a new facility for US Custom Border Patrol (CBP). As a national port of entry, PortMiami is required to fund the federal facilities that house the inspections, including contraband, of pulled imported cargo to ensure safe and secure cargo delivery to the community and nation, all while minimizing disruptions to the supply chain. This investment directly supports the local and national economies and helps ensure the safety and security for the residents of Miami Dade County.

### **INFRASTRUCTURE IMPROVEMENTS - WATER & SEWER UPGRADES**

Upgrade the Port's water and sewer system for new services that improve the seaport's resiliency. To maintain or resume operations following a storm event it is critical that all Port asset types maintain their functional services. This Project will provide necessary road and stormwater improvements to reinforce the resiliency of a critical at-risk coastal infrastructure so that operations can continue considering climate change and sea level rise.

### **INFRASTRUCTURE IMPROVEMENTS - PORTWIDE**

PortMiami is undergoing infrastructure improvements in various areas of the port. Portwide infrastructure improvements include beautification, drainage, dredging, road improvements, photovoltaics, generators, batteries, electric connectivity & charging stations, BMS upgrades, wayfinding, landscape, lighting, HVAC, sidewalks, etc. Additionally, the Port is partnering with the United States Army Corp of Engineers (US ACE) on the Miami Harbor Channel Improvement Feasibility Study. The upgrades promote innovative technology that increases safety and operational efficiencies, improves energy efficiency, cost savings, and resiliency.

## MULTIMODAL SEAPORT DEVELOPMENT

### **INFRASTRUCTURE IMPROVEMENTS – VARIOUS FACILITY MOVES**

PortMiami is overseeing the movement of customer warehouses and/or other facilities, as determined.

### **INFRASTRUCTURE IMPROVEMENTS – CTJ SEAWALL**

PortMiami is continuing to replace bulkheads, expected to add at least 30 years of life to the Port, to address upkeep, address sea level rise, and improve resiliency.

### **INFRASTRUCTURE IMPROVEMENTS – BERTH REDEVELOPMENT (BAYS 165-177 AND 148-150)**

PortMiami is improving the bulkheads along part of Seaboard Marine's cargo yards to address sea level rise and improve PortMiami's resiliency. The Port's infrastructure will be strengthened, and the berthing capacities increased by fixing the grade elevation, providing stormwater improvements, strengthening the wharf, and removing two existing roll-/roll-off ramps, which increase the overall linear length of the berth to allow multiple ships.

### **INFRASTRUCTURE IMPROVEMENTS – CHANNEL MODIFICATIONS**

PortMiami is undergoing a safety and navigation improvements program with the US Army Corps of Engineers.

### **INFRASTRUCTURE IMPROVEMENTS – INLAND PORT LOGISTICS SUPPORT YARD**

PortMiami is undergoing an Inland Port development of the container storage and transfer staging areas, including truck parking, workforce training center, solar farm, security gates, sustainable infrastructure for eRTGs, charging stations, reefer racks, etc.

### **INFRASTRUCTURE IMPROVEMENTS – NORTH CRUISE BOULEVARD EXTENSION**

Extend and improve North Cruise Boulevard and ancillary roadways for added operations, including stormwater improvements.

### **PORTWIDE TRANSPORTATION MASTER PLAN**

PortMiami is overseeing a near- and long-term traffic impact study and conceptual roadway plans to meet the current and future transportation demands.

### **INFRASTRUCTURE IMPROVEMENTS – CARGO GATE MODIFICATIONS**

Purchase and install security systems for new gateway, as required

### **INFRASTRUCTURE IMPROVEMENTS – ROADWAY REALIGNMENT**

Implementation of projects based on the PortMiami Transportation Master Plan to improve connectivity and congestion for cargo and cruise operations.

## MULTIMODAL SEAPORT DEVELOPMENT

### INFRASTRUCTURE COMPLIANCE

Rehabilitation, upgrades, and various infrastructure improvements, and berths and shoreline improvements throughout the seaport

### OFF-DOCK LOGISTICS YARD RAIL EXTENSION – AIRPORT WEST

Expand railroad track along US27 to connect to the Inland Port and Logistics Center. The Rail Extension project will provide rail connection from the existing rail line in west Miami-Dade County to the future inland port and waste to energy facility at Airport West. The shift to rail will reduce truck traffic and emissions throughout the County.

### NEW PARKING GARAGES

Parking garages for both cargo and cruise operations

### PORT OPERATIONS AND ADMINISTRATION

New PortMiami Administrations and Operations Facility; includes police, safety, and security headquarters

### PORTMIAMI FUTURE PROJECTS

#### INLAND PORT DEVELOPMENT

As part of the Net Zero program, an inland port will increase Port Miami's cargo capacity and volume, leading to new business opportunities and access to the burgeoning Orlando and Tampa markets. Preliminary estimates indicate that a new inland port could provide approximately 50% increase in container volume annually, increasing Miami Dade County's economic competitiveness at various scales. The program will include a variety of projects, including a solar farm over the CBP Inspection Facility truck parking, export consolidation, electric trucking, eRTGs, rail shuttles, etc.

#### FEDBRIGHTLINE TRAIN STATION

Build a train station for passengers and employees at a location that reduces congestion and emissions by optimizing access to terminals and employment destinations.

#### CRUISE TERMINAL K

Design and construct a new cruise terminal to support expanding operations.

#### WALKABILITY PLAN – SIDEWALKS & TREE CANOPY INSTALLATION

The Port's Walkability Plan project focuses on enhancing infrastructure and promoting pedestrian-friendly environments that provide safe, covered, and efficient mobility options for the millions of cruise passengers that visit the Cruise Capital of the World annually. The project involves comprehensive

## MULTIMODAL SEAPORT DEVELOPMENT

urban planning, sidewalk enhancements, tree canopies, crosswalk installations, and traffic calming measures that will also help address the dangers of extreme heat. These improvements will provide enhancements to the passenger experience and provide a competitive advantage.

### PORTWIDE UTILITIES MASTER PLANNING & IMPLEMENTATION

Stormwater master Plan, and Decarbonization and Electrification Master Plan; Implement projects to reduce emissions through electrification and stormwater management projects throughout all seaport operations for a more resilient PortMiami.

### HYBRID TUGBOATS

As part of the NetZero Program introduce hybrid harbor tugboats to the seaport's end-to-end services.

### SHORE POWER

#### Phase 2

Further investments in the Port's shorepower infrastructure will provide an immediate reduction in greenhouse gas emissions at the Port. GOB funding will support the purchase of 2 additional electrical feeders for dedicated shore power to five terminals, instead of sharing 3 electrical feeders amongst the 5 terminals. The implementation of a battery storage system will help address peak electrical demand needs and help support the Seaport's NetZero initiative by storing excess energy during non-demand periods when shore power is not in use at any of the five terminals and relaying it during peak hours for the various needs across the cruise, cargo, and administrative programs. The backup power can also act as a reliable source of backup power during grid outages.

#### Phase 3

The Shore Power Phase 3 project will provide electrical power to additional cruise berths and introduce shore power to certain cargo berths, further reducing greenhouse gas emissions County-wide. The project will also fund the required new transmission lines and a substation in coordination with FPL.

MIAMI-DADE TRANSPORTATION PLANNING ORGANIZATION  
TRANSPORTATION IMPROVEMENT PROGRAM  
MIAMI-DADE SEAPORT DEPARTMENT  
(All Projects are located at the Seaport, unless otherwise noted)

TPO Project No	Facility/Project Name	Type of Work	LRTP Ref	Project Cost (\$000s)	Prior Years Funding (\$000s)	Construction Year	FDOT Work Program Number	PORTMIAMI					
Agency Project No	Detailed Project Description												
Status	Remarks/Comments												
SP2000000028	Infrastructure Improvements - Channel Modifications		AC-05	\$8,698	\$2,000	2029							
2000000028	Infrastructure Improvements - Channel Modifications												
	Planning	USACE 50% funding	Activity /Phase	Funding Source	Proposed Funding (in \$000s)					2024 - 2025	2025 - 2026	2026 - 2027	2027 - 2028
			PLANNING	PORT	2,387,000	1,283,000	1,283,000	0	0				
SP2000000131	Gantry Cranes	Gantry Cranes	AC-05	\$119,013	\$27,513	2025	4311261 & 4311261						
2000000131	Purchase (a minimum of 4, and up to 8) additional electric super post panamax gantry cranes for increased cargo traffic.												
	Procurement	FDOT-Participation In FY17/18 \$6 M and FY18/19 \$10 M	Activity /Phase	Funding Source	Proposed Funding (in \$000s)					2024 - 2025	2025 - 2026	2026 - 2027	2027 - 2028
			DESIGN/BUILD	PORT	31,391	44,200	4,727	1,182	0				
SP2000000570	Cruise Terminals AA & AAA New	Cruise Terminals	AC-05	\$168,335	\$62,252	2025							
2000000570	Design and construct new cruise terminal to support expanded operations with MSC Cruise Lines.												
	Construction	Project under construction	Activity /Phase	Funding Source	Proposed Funding (in \$000s)					2024 - 2025	2025 - 2026	2026 - 2027	2027 - 2028
			CONSTRUCTION	PORT	9,380,000	8,630,000	8,360,000	33,083,000	7,000,000				

MIAMI-DADE TRANSPORTATION PLANNING ORGANIZATION  
TRANSPORTATION IMPROVEMENT PROGRAM  
MIAMI-DADE SEAPORT DEPARTMENT  
(All Projects are located at the Seaport, unless otherwise noted)

TPO Project No	Facility/Project Name	Type of Work	L RTP Ref	Project Cost (\$000s)	Prior Years Funding (\$000s)	Construction Year	FDOT Work Program Number	PORT MIAMI				
Agency Project No	Detailed Project Description											
Status	Remarks/Comments											
SP200000572	Inland Port Logistics support Yard	Inland Port Logistics support Yard	AC-05	\$338,915	\$115	2026	44061719401					
200000572	Continue Inland Port development of the container storage and transfer staging areas, including truck parking, workforce training center, solar farm, security gates, sustainable infrastructure for eRTGs, charging stations, reefer racks, etc.											
	Planning	FDOT Participation in FY17/18 \$200K				Activity /Phase	Funding Source	Proposed Funding (in \$000s)				
								2024 - 2025	2025 - 2026	2026 - 2027	2027 - 2028	2028 - 2029
						PLANNING	PORT	0	0	111,779,000	42,021,000	185,000,000
SP200000724	Cruise Terminal A and AA - Roadways Flyover	Cruise Terminal A and AA - Roadways	AC-05	\$37,998	\$35,440	2024						
200000724	Construct a new road to handle increased Port traffic for new terminals A and AA											
	Construction					Activity /Phase	Funding Source	Proposed Funding (in \$000s)				
								2024 - 2025	2025 - 2026	2026 - 2027	2027 - 2028	2028 - 2029
						CONSTRUCTION	PORT	0	0	0	0	0
SP200000980	Cruise Terminal K - New	New Cruise Terminal K	AC-05	\$180,000		2028						
200000980	Design and construct a new cruise terminal to support expanding operations											
	Planning					Activity /Phase	Funding Source	Proposed Funding (in \$000s)				
								2024 - 2025	2025 - 2026	2026 - 2027	2027 - 2028	2028 - 2029
						PLANNING	PORT	0	0	0	2,000	0

MIAMI-DADE TRANSPORTATION PLANNING ORGANIZATION  
TRANSPORTATION IMPROVEMENT PROGRAM  
MIAMI-DADE SEAPORT DEPARTMENT  
(All Projects are located at the Seaport, unless otherwise noted)

TPO Project No	Facility/Project Name	Type of Work	LRTP Ref	Project Cost (\$000s)	Prior Years Funding (\$000s)	Construction Year	FDOT Work Program Number	PORTMIAMI				
Agency Project No	Detailed Project Description											
	Status	Remarks/Comments										
SP2000001290	Infrastructure Improvements - Cruise Campus		AC-05	\$451,816	\$1,816							
2000001290	Infrastructure improvements and facility development for Royal Caribbean Cruise Line headquarters, to include communal auditorium and other facilities											
	Procurement					Activity /Phase	Funding Source	Proposed Funding (in \$000s)				
								2024 - 2025	2025 - 2026	2026 - 2027	2027 - 2028	2028 - 2029
						PLANNING	PORT	225,000	0	0	0	0
SP2000001291	Cruise Terminal G - Expansion		AC-05	\$298,538	\$18,538	2025						
2000001291	Design and construction of new cruise terminal G, includes demolition of the administration building, existing CTG, and development of roads, parking garage, provisioning, and terminal											
	Design					Activity /Phase	Funding Source	Proposed Funding (in \$000s)				
								2024 - 2025	2025 - 2026	2026 - 2027	2027 - 2028	2028 - 2029
						DESIGN/BUILD	PORT	89,000	80,000	52,000	0	0
SP2000001320	Brightline Train Station		AC-05	\$5,200	\$0							
2000001320	Build a train station for passengers and employees at the Seaport											
	Planning					Activity /Phase	Funding Source	Proposed Funding (in \$000s)				
								2024 - 2025	2025 - 2026	2026 - 2027	2027 - 2028	2028 - 2029
						PLANNING	PORT	0	0	0	0	0

MIAMI-DADE TRANSPORTATION PLANNING ORGANIZATION  
TRANSPORTATION IMPROVEMENT PROGRAM  
MIAMI-DADE SEAPORT DEPARTMENT  
(All Projects are located at the Seaport, unless otherwise noted)

TPO Project No	Facility/Project Name	Type of Work	LRTP Ref	Project Cost (\$000s)	Prior Years Funding (\$000s)	Construction Year	FDOT Work Program Number	<b>PORTMIAMI</b>
Agency Project No	Detailed Project Description							
	Status	Remarks/Comments						
SP200001343	Cruise Terminal Berth 10 - New		AC-05	\$169,672	\$789	2025		
	Prepare Berth 10 for a new future terminal, including mitigation, stormwater, roadway improvements, etc.							
200001343	Planning					Activity /Phase	Funding Source	Proposed Funding (in \$000s)
								2024 - 2025    2025 - 2026    2026 - 2027    2027 - 2028    2028 - 2029
						PLANNING	PORT	51,282,000    5,967,000    31,867,000    31,867,000    31,867,000
SP200001344	Infrastructure Improvements - Passenger Boarding Bridges		AC-05	\$21,452	\$4,952	2025		
	Purchase passenger boarding bridges for various terminals throughout the port							
200001344	Design					Activity /Phase	Funding Source	Proposed Funding (in \$000s)
								2024 - 2025    2025 - 2026    2026 - 2027    2027 - 2028    2028 - 2029
						DESIGN/BUILD	PORT	10,000    5,490,000    5,490,000    5,500,000    0
SP200001418	Inspection and Fumigation Facility		AC-05	\$56,032	\$6,276	2025		
	Develop a fumigation and cold chain processing center							
200001418	Procurement					Activity /Phase	Funding Source	Proposed Funding (in \$000s)
								2024 - 2025    2025 - 2026    2026 - 2027    2027 - 2028    2028 - 2029
						DESIGN/BUILD	PORT	8,293,000    8,293,000    8,293,000    16,584,000    0



MIAMI-DADE TRANSPORTATION PLANNING ORGANIZATION  
TRANSPORTATION IMPROVEMENT PROGRAM  
MIAMI-DADE SEAPORT DEPARTMENT  
(All Projects are located at the Seaport, unless otherwise noted)

TPO Project No	Facility/Project Name	Type of Work	L RTP Ref	Project Cost (\$000s)	Prior Years Funding (\$000s)	Construction Year	FDOT Work Program Number	PORT MIAMI				
Agency Project No	Detailed Project Description											
Status	Remarks/Comments											
SP2000001675	Infrastructure Improvements - Shore Power		AC-05	\$173,919	\$65,065	2025						
2000001675	Provide Shore Power to 5 cruise terminals which will allow ships to turn off their primary engines while docked resulting in reduced air emissions; includes future expansion further into cruise and cargo											
	Construction	FDOT participation \$12.5M				Activity /Phase	Funding Source	Proposed Funding (in \$000s)				
								2024 - 2025	2025 - 2026	2026 - 2027	2027 - 2028	2028 - 2029
						DESIGN/BUILD	PORT	11,722,000	8,000,000	0	0	0
SP2000002759	Port wide Security Enhancements		AC-05	\$4,808	\$2,281	2025						
2000002759	Purchase marine vessels for the Harbor Patrol Unit of the Miami-Dade Police Department; to provide Security Zone enforcement for cruise ships; OT for marine patrol, security cameras and infrastructure/software for counter-terrorism control measures											
						Activity /Phase	Funding Source	Proposed Funding (in \$000s)				
								2024 - 2025	2025 - 2026	2026 - 2027	2027 - 2028	2028 - 2029
						DESIGN/BUILD	PORT	500,000	50,000	50,000	0	0
SP2000002955	NetZero Cargo Program		AC-05	\$32,000	\$0	2025						
2000002955	Construct additional rail capacity and increase cargo gate optimization to reduce traffic congestion at the Port and lower carbon emissions											
	Design	RAISE Grant				Activity /Phase	Funding Source	Proposed Funding (in \$000s)				
								2024 - 2025	2025 - 2026	2026 - 2027	2027 - 2028	2028 - 2029
						DESIGN/BUILD	PORT	5,350,000	5,350,000	5,350,000	10,600,000	0

MIAMI-DADE TRANSPORTATION PLANNING ORGANIZATION  
TRANSPORTATION IMPROVEMENT PROGRAM  
MIAMI-DADE SEAPORT DEPARTMENT  
(All Projects are located at the Seaport, unless otherwise noted)

TPO Project No	Facility/Project Name	Type of Work	L RTP Ref	Project Cost (\$000s)	Prior Years Funding (\$000s)	Construction Year	FDOT Work Program Number	PORTMIAMI						
Agency Project No	Detailed Project Description													
	Status	Remarks/Comments												
SP2022006	Net Zero Cargo Supply Chain Program - Inland Port Logistics Center		AC-05	\$182,000										
2022006	This is a key logistics & export consolidation center serving Florida via rail and roadway; Includes eRTGs, reefer and plug accessories, electric generators, LED high-mast, solar farm and connectivity, charging stations, etc.													
						Activity /Phase	Funding Source	Proposed Funding (in \$000s)						
								2024 - 2025	2025 - 2026	2026 - 2027	2027 - 2028	2028 - 2029		
						PLANNING	PORT	500,000	2,000,000	77,000,000	102,000,000	0		
SP202301	Infrastructure Improvements – Container Yard (POMTOC)		AC-05	\$77,000		2025								
202301	Provide drainage improvements and various other improvements in the container yard area to increase capacity, and improve stormwater management; additional reefer plugs, security gates, charging stations and similar NetZero projects.													
						Activity /Phase	Funding Source	Proposed Funding (in \$000s)						
								2024 - 2025	2025 - 2026	2026 - 2027	2027 - 2028	2028 - 2029		
						DESIGN/BUILD	PORT	10,000,000	15,000,000	20,000,000	27,000,000	0		
SP202302	Hybrid Tug Boats		AC-05	\$60,000		2025								
202302	As part of the NetZero program introduce hybrid tug boats to the seaport's end-to-end services													
						Activity /Phase	Funding Source	Proposed Funding (in \$000s)						
								2024 - 2025	2025 - 2026	2026 - 2027	2027 - 2028	2028 - 2029		
						DESIGN/BUILD	PORT	10,000	10,000	15,000	20,000	0		

MIAMI-DADE TRANSPORTATION PLANNING ORGANIZATION  
TRANSPORTATION IMPROVEMENT PROGRAM  
MIAMI-DADE SEAPORT DEPARTMENT  
(All Projects are located at the Seaport, unless otherwise noted)

TPO Project No	Facility/Project Name	Type of Work	LRTP Ref	Project Cost (\$000s)	Prior Years Funding (\$000s)	Construction Year	FDOT Work Program Number							
Agency Project No	Detailed Project Description													
	Status	Remarks/Comments												
SP202303	Infrastructure Compliance		AC-05	\$60,000										
202303	Rehabilitation, upgrades, and various infrastructure improvements, and berths and shoreline improvements throughout the seaport													
						Activity /Phase	Funding Source	Proposed Funding (in \$000s)						
								2024 - 2025	2025 - 2026	2026 - 2027	2027 - 2028	2028 - 2029		
						PLANNING, ENGINEERING & CONSTRUCTION	PORT	15,000	15,000	15,000	10,000	0		
SP20230627	Track Extension		AC-05	\$5,100										
20230627	Expand the railroad along US 27 to connect to the Inland Port and Logistics Center.													
						Activity /Phase	Funding Source	Proposed Funding (in \$000s)						
								2024 - 2025	2025 - 2026	2026 - 2027	2027 - 2028	2028 - 2029		
						PLANNING	PORT	0	0	0	0	0		
SP6410330	Various Facility Moves	Facility Moves	AC-05	\$3,200										
6410330	The movement of customer warehouses or other facilities as determined.													
	Planning					Activity /Phase	Funding Source	Proposed Funding (in \$000s)						
								2024 - 2025	2025 - 2026	2026 - 2027	2027 - 2028	2028 - 2029		

MIAMI-DADE TRANSPORTATION PLANNING ORGANIZATION  
TRANSPORTATION IMPROVEMENT PROGRAM  
MIAMI-DADE SEAPORT DEPARTMENT  
(All Projects are located at the Seaport, unless otherwise noted)

TPO Project No	Facility/Project Name	Type of Work	LRTP Ref	Project Cost (\$000s)	Prior Years Funding (\$000s)	Construction Year	FDOT Work Program Number	PORTMIAMI				
Agency Project No	Detailed Project Description											
Status	Remarks/Comments											
SP641540	Federal Inspection Facility	Federal Inspection Facility	AC-05	\$40,380	\$1,380	2028						
641540	Build new facility for Immigration and US Customs Border Protection											
	Under Design					Activity /Phase	Funding Source	Proposed Funding (in \$000s)				
								2024 - 2025	2025 - 2026	2026 - 2027	2027 - 2028	2028 - 2029
						DESIGN/BUILD	PORT	0	0	0	13,000	26,000
SP6430061	Construction Supervision		AC-05	\$94,197	\$20,917	2025						
6430061	Provide supervision of on-going construction projects at the Seaport											
	Construction					Activity /Phase	Funding Source	Proposed Funding (in \$000s)				
								2024 - 2025	2025 - 2026	2026 - 2027	2027 - 2028	2028 - 2029
						CONSTRUCTION	PORT	9,450,000	9,923,000	10,419,000	10,940,000	11,487,000
SP644010	Infrastructure Improvements - Cargo Gate Modifications	Infrastructure Improvements - Cargo Gate Modifications	AC-05	\$56,506	\$56,506	2022	4406161					
644010	Purchase and install security systems for new gateway as required											
	Close out	FDOT participation in FY17/18 \$2 M				Activity /Phase	Funding Source	Proposed Funding (in \$000s)				
								2024 - 2025	2025 - 2026	2026 - 2027	2027 - 2028	2028 - 2029
						CONSTRUCTION	PORT	0	0	0	0	0

MIAMI-DADE TRANSPORTATION PLANNING ORGANIZATION  
TRANSPORTATION IMPROVEMENT PROGRAM  
MIAMI-DADE SEAPORT DEPARTMENT  
(All Projects are located at the Seaport, unless otherwise noted)

TPO Project No	Facility/Project Name	Type of Work	LRTP Ref	Project Cost (\$000s)	Prior Years Funding (\$000s)	Construction Year	FDOT Work Program Number	PORTMIAMI				
Agency Project No	Detailed Project Description											
	Status	Remarks/Comments										
SP644300	Infrastructure Improvements - North Bulkhead Rehabilitation	Infrastructure Improvements -North Bulkhead Rehabilitation	AC-05	\$459,042	\$14,859	2025						
644300	Provide repairs and improvements to the north bulkhead terminal											
	Procurement					Activity /Phase	Funding Source	Proposed Funding (in \$000s)				
								2024 - 2025	2025 - 2026	2026 - 2027	2027 - 2028	2028 - 2029
						DESIGN/BUILD	PORT	1,000,000	24,000,000	0	0	0
SP644520	Infrastructure Improvements - Container Yard (Seaboard)	Container Yard Improvements	AC-05	\$91,897	\$11,332	2025						
644520	Provide drainage improvements and various other improvements in the container yard area to increase capacity, improve stormwater; additional reefer plugs, security gates, charging stations and similar NetZero projects											
						Activity /Phase	Funding Source	Proposed Funding (in \$000s)				
								2024 - 2025	2025 - 2026	2026 - 2027	2027 - 2028	2028 - 2029
						DESIGN/BUILD	PORT	32,341,000	9,341,000	3,271,000	3,271,000	0
SP645430	Infrastructure Improvements - Portwide	Infrastructure Improvements - Portwide	AC-05	\$172,257	\$18,247	2024	4380291,4406171,43 33631,444898					
645430	Portwide infrastructure improvements including beautification, drainage, dredging, road improvements, photovoltaics, generators, batteries, electric connectivity & charging stations, BMS upgrades, wayfinding, landscape, lighting, sidewalks, etc.											
	Planning					Activity /Phase	Funding Source	Proposed Funding (in \$000s)				
								2024 - 2025	2025 - 2026	2026 - 2027	2027 - 2028	2028 - 2029
						PLANNING, ENGINEERING & CONSTRUCTION	PORT	25,810,000	25,810,000	25,710,000	25,710,000	25,000,000

MIAMI-DADE TRANSPORTATION PLANNING ORGANIZATION  
TRANSPORTATION IMPROVEMENT PROGRAM  
MIAMI-DADE SEAPORT DEPARTMENT  
(All Projects are located at the Seaport, unless otherwise noted)

TPO Project No	Facility/Project Name	Type of Work	LRTP Ref	Project Cost (\$000s)	Prior Years Funding (\$000s)	Construction Year	FDOT Work Program Number	PORTMIAMI									
Agency Project No	Detailed Project Description																
	Status	Remarks/Comments															
SP646300	Infrastructure Improvements -South Bulkhead - Rehabilitation	Infrastructure Improvements -South Bulkhead - Rehabilitation	AC-05	\$25,800		2021											
646300	Provide repairs and improvements to the Port's south bulkhead																
	Design					Activity /Phase	Funding Source	Proposed Funding (in \$000s)									
						PRELIMINARY DESIGN	PORT	2024 - 2025	2025 - 2026	2026 - 2027	2027 - 2028	2028 - 2029	0	5,500	0	0	0
SP647150	Infrastructure Improvements - South Florida Container Terminal	Infrastructure Improvements - South Florida Container Terminal	AC-05	\$115,654	\$46,475	2025	4406161										
647150	Provide drainage improvements and various cargo yard projects in the South Florida Container Terminal																
	Construction					Activity /Phase	Funding Source	Proposed Funding (in \$000s)									
						CONSTRUCTION	PORT	2024 - 2025	2025 - 2026	2026 - 2027	2027 - 2028	2028 - 2029	24,819,000	25,747,000	1,471,000	2,942,000	0
SP647720	Infrastructure Improvements - Water and Sewer Upgrades	Infrastructure Improvements - Water and Sewer Upgrades	AC-05	\$5,353	\$2,424	2025											
647720	Upgrade the Port's Miami-Dade Water and Sewer System for new services																
						Activity /Phase	Funding Source	Proposed Funding (in \$000s)									
						CONSTRUCTION	PORT	2024 - 2025	2025 - 2026	2026 - 2027	2027 - 2028	2028 - 2029	1,452,000	838,000	0	0	0

MIAMI-DADE TRANSPORTATION PLANNING ORGANIZATION  
 TRANSPORTATION IMPROVEMENT PROGRAM  
 MIAMI-DADE SEAPORT DEPARTMENT  
 (All Projects are located at the Seaport, unless otherwise noted)

TPO Project No	Facility/Project Name	Type of Work	LRTP Ref	Project Cost (\$000s)	Prior Years Funding (\$000s)	Construction Year	FDOT Work Program Number	PORTMIAMI
Agency Project No	Detailed Project Description							
Status	Remarks/Comments							

<b>Yearly Total</b>	<b>194,666,391</b>	<b>155,876,700</b>	<b>310,429,727</b>	<b>311,564,182</b>	<b>260,380,000</b>
<b>5 Year TIP Total</b>		<b>\$1,232,917,000</b>			

DRAFT

TRANSPORTATION IMPROVEMENT PROGRAM (TIP)

# PART 2: 5-YEAR PROJECT LISTINGS COUNTY TRANSPORTATION SYSTEM AND MAJOR PROJECTS







TIP • FISCAL YEARS 2024/2025 TO 2028/2029

PART 2: 5-YEAR PROJECT LISTING

COUNTY TRANSPORTATION SYSTEM AND MAJOR PROJECTS

Miami-Dade County Department of Transportation and Public Works (DTPW)

This section of the TIP focuses on Major Projects from Miami-Dade’s Department of Transportation and Public Works (DTPW). The DTPW’s goal is to enhance the quality of life of Miami-Dade County residents, businesses, and visitors by providing high-quality, safe, clean, efficient, and connected public transportation infrastructure services.

SHIFT305 is an initiative to revitalize Miami-Dade’s Transportation System by 2025 which encompasses four objectives:



The projects listed are the tactical execution of the SHIFT 305 strategy and include improvements to highways, transit, and bicycle/pedestrian modes over the next five fiscal years.

The DTPW section provides an overview of the following topics:

- Funding Overview
- Smart Program
- Better Bus Network
- Terminals & Park-and-Rides
- Metrorail & Metromover
- Transit Maintenance and Modernization
- Pedestrian & Bicycle
- Safety & Vision Zero
- Major Highway and Bridge Improvement Projects
- Neighborhood Improvement Projects

FUNDING OVERVIEW

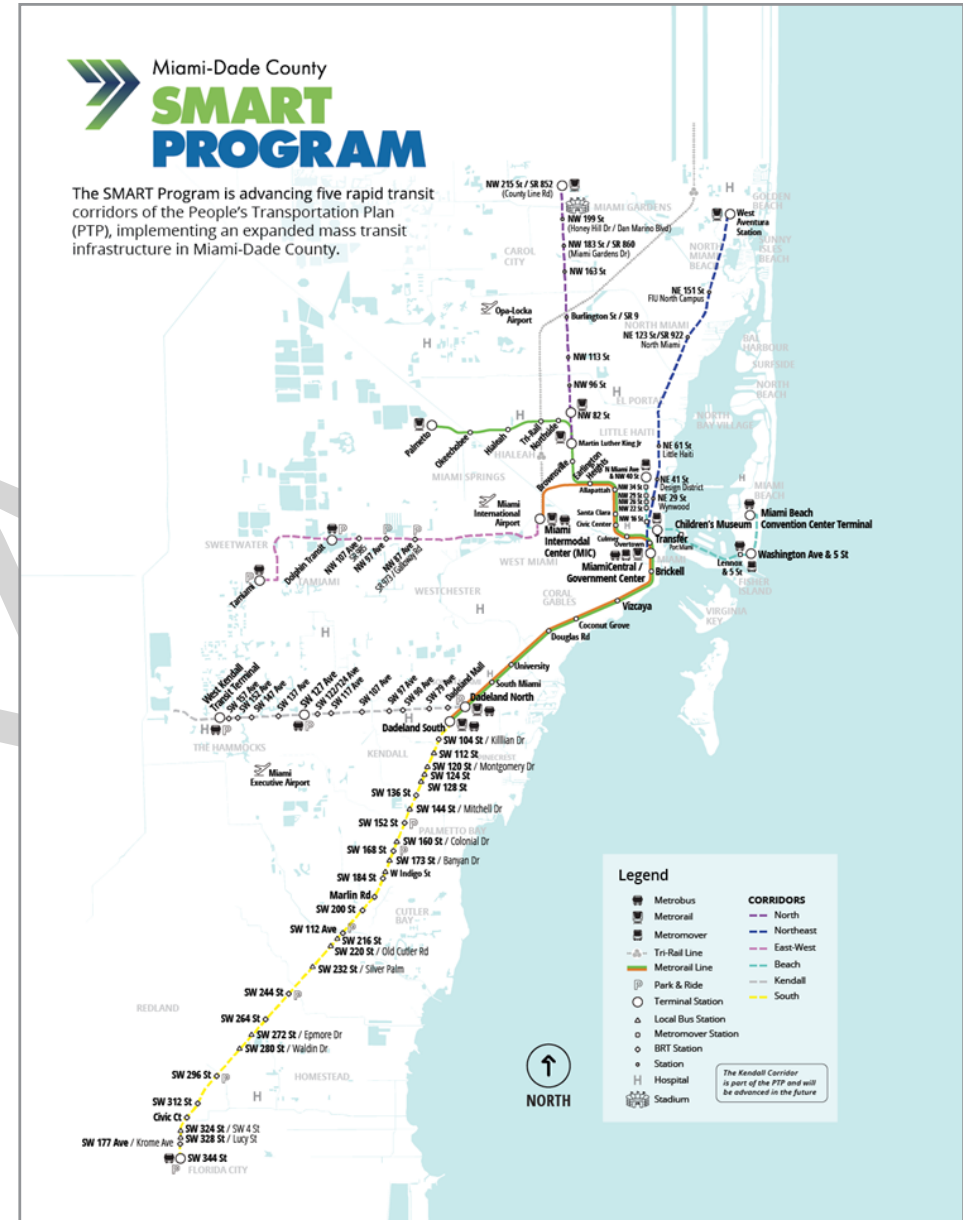
DTPW uses a mix of funding sources to plan for, construct and maintain transportation projects, including but not limited to:

- Local General Funds
- Secondary Gas Tax (SGT)
- Roadway Impact Fees (RIF)/Mobility Fee (MF)
- People’s Transportation Plan (PTP)
- Federal and State Grants
- Private Sector
- Municipal Partners

## SMART PROGRAM

The SMART Program is an infrastructure investment program of projects developed to improve transportation mobility and create a transit system that will support economic growth and competitiveness in the global arena. The program advances six rapid transit corridors of the PTP to create an expanded mass transit network in Miami-Dade County. It is the implementation of a vision for our region that is both strategic and far-reaching, creating a system of multiple transportation options by leveraging existing infrastructure and integrating technology at the highest levels. The implementation of the SMART Program increases opportunities for transit-oriented development projects along corridors, expands a network of premium transit to connect to more key destinations, improves reliability and on-time performance, creates more job opportunities in the transit industry, and increase the availability of real-time arrival and departure information at transit stations. The program is comprehensive, proactive and supports the future population and employment growth anticipated in our region with the implementation of the following corridors.

- Beach Corridor: Highest tourist demand in the region with major employment centers.
- East-West Corridor: Heaviest commuter travel for international, state, and local businesses.
- Kendall Corridor: One of the most congested arterial roadways with the highest demand.
- North Corridor: Key regional mobility linkage for access to jobs, the stadium, and educational facilities.
- Northeast Corridor: High transit demand and part of a critical regional corridor stretching to Palm Beach County.
- South Corridor: Experiencing the fastest population growth in Miami-Dade County.



# DTPW - COUNTY TRANSPORTATION SYSTEM AND MAJOR PROJECTS

## BEACH CORRIDOR








The Beach Corridor project will serve the cities of Miami and Miami Beach along a 9.7-mile corridor, crossing Biscayne Bay to link Downtown Miami to Miami Beach. The Beach Corridor area is an epicenter for population and economic growth and a major employment center and tourist destination in the region and

connects the Miami Design District to the Miami Beach Convention Center. As a result, the roadways between Miami and Miami Beach are typically heavily congested. This high bus transit ridership corridor has been identified as a candidate for consideration for premium transit over the past two decades as part of a strategy to address east-west directional travel demands. The envisioned project entails extensions of the Metromover system and dedicated bus lanes on Washington Avenue in Miami Beach.

In May 2017, DTPW initiated a Project Development & Environment (PD&E) Study to evaluate proposed transportation solutions between Downtown Miami and the City of Miami Beach via I-395 and I-195. In January 2020, the Miami-Dade TPO selected elevated automated rail transit for the Trunk Line, automated people mover for the Midtown/Design District and Bus/Trolley in dedicated lanes on Miami Beach as the locally preferred alternative (LPA), as recommended by the PD&E. The project received an Environmental Assessment (EA) as the National Environmental Policy Act (NEPA) Class of Action (COA) for the Beach Corridor Trunkline from the United States Coast Guard (USCG) and published the Draft EA document for public review and comment in Summer 2022.

Negotiations to develop and maintain a monorail system for the Beach Corridor Trunk Line ended in November of 2022 without an agreement due to significant increases in the project cost during the negotiating period. DTPW is working to advertise, evaluate, and negotiate a new solution for the Trunk Line project with the County's preference being a seamless extension of the existing Metromover system.

 <p>Along a 9.7-mile corridor, crossing Biscayne Bay linking Downtown Miami to Miami Beach</p>		 <p>STRATEGIC TARGETS</p>
 <p>Various premium transit modes</p>	 <p>Project Development, NEPA for Trunk Line</p>	

# DTPW - COUNTY TRANSPORTATION SYSTEM AND MAJOR PROJECTS

## EAST-WEST CORRIDOR

The East-West Corridor project will run approximately 14 miles from the Miami Intermodal Center (MIC) at Miami International Airport (MIA), west along the SR-836/ Dolphin Expressway, to the Tamiami Terminal Station and Park and Ride facility at SW 8 Street and SW 147 Avenue. It provides multimodal solutions for severe traffic congestion along SR-836, the only east-west expressway in central Miami-Dade County. The intention is to connect southwestern residential areas with major activity centers including MIA, MIC, and Downtown Miami and major employment areas (Sweetwater, Doral, Health District, Central Business District, Brickell, etc.).



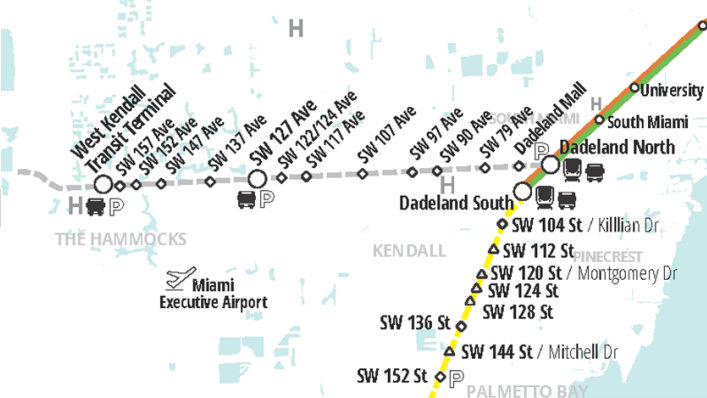
In April 2017, DTPW initiated a PD&E study to evaluate proposed transportation solutions along the SR836/Dolphin Expressway corridor. On October 22, 2020, the TPO Governing Board selected the LPA as BRT. The LPA includes BRT routes operating within dedicated transit-only lanes, including reversible transit-only lanes along SW 8th Street from the Tamiami Terminal to SW 137th Avenue and along SW 137th Avenue to the SR 836 Extension. Further east, the BRT routes would use dedicated lanes on the inside shoulders of SR 836 on route to the MIC and Downtown Miami. The East-West BRT routes would be in addition to and complement the SR836 Express Services which already began operating in the Corridor in early 2020. In August 2021, the County submitted a letter to the FTA requesting entry into the Project Development (PD) phase under the FTA Capital Investment Grants Small Starts program for the East-West Corridor Rapid Transit Phase One Project was granted entry into the program by FTA on October 26, 2021. DTPW is working closely with the FTA on the BRT LPA for the corridor while considering alternative modes and alignments as directed by the TPO board.

TPO Governing Board took action on January 25, 2024, and unanimously approved the DTPW to re-evaluate the project. The Department continues to coordinate with stakeholders and the Federal Transit Administration (FTA).		STRATEGIC TARGETS 
BRT or Commuter Rail	Project Development	


# DTPW - COUNTY TRANSPORTATION SYSTEM AND MAJOR PROJECTS


## KENDALL CORRIDOR

The Kendall Corridor consists of implementing a premium transit service along SR 94/ Kendall Drive/SW 88 Street. The project also considers a connection with another segment running along SR 874 and SR 878 from Kendall Drive to the Dadeland North Metrorail Station, and potentially north along the HEFT from Kendall Drive to FIU (at the proposed Panther Station) and/or to the proposed Dolphin Station (at SR 836). In November 2019, Curbside Business Access Transit (BAT) Lane was identified as the recommended alternative for the Kendall Corridor. In March 2022, a joint-agency recommendation by the FDOT and DTPW to place the Kendall PD&E study on hold was approved by the TPO Governing Board. The Kendall Corridor PD&E study will remain on hold until the outcome of the Flagler Demonstration Project is assessed. The data collected from the Flagler Demonstration Project will inform the study team on an effective multi-modal transportation solution to improve transit along the Kendall Corridor.



↖ ↗ 10-mile Corridor along SR 997/Krome Avenue/SW 177 Avenue to the Dadeland North Metrorail Station  
 ↙ ↘ (at US 1/SR 5) along SR 94/Kendall Drive/SW 88 Street

 BRT Curbside

 FDOT PD&E on Hold

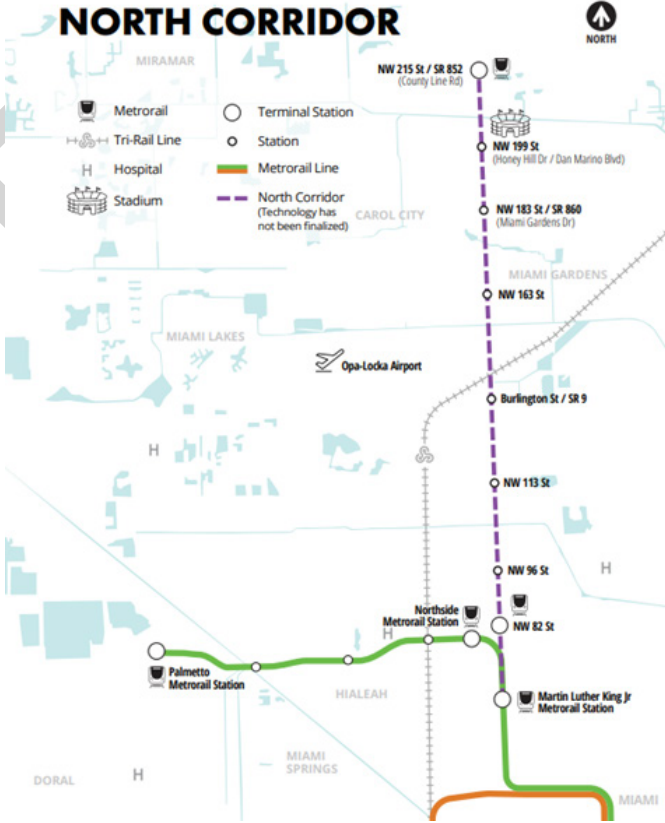
 STRATEGIC TARGETS

# DTPW - COUNTY TRANSPORTATION SYSTEM AND MAJOR PROJECTS

## NORTH CORRIDOR

The North Corridor is part of the Southeast Florida Region which includes Palm Beach and Broward Counties. The North Corridor is a 10-mile-long corridor along NW 27th Avenue, from NW 62nd Street/Dr. Martin Luther Kind, Jr. Metrorail Station to NW 215th Avenue. The Project consists of implementing a premium transit service Heavy Rail Transit (Metrorail) along NW 27 Avenue. The envisioned transit corridor will include public on-street transit stations located along a dedicated running way. These stations can include public or private facilities located adjacent to the corridor where potential park-and-ride or transit terminals will be considered. In October 2019, the Miami-Dade TPO selected elevated heavy rail transit as the locally preferred alternative for the North Corridor. On November 15, 2022, the Board of County Commissioners (BCC) passed a motion to terminate the development of the DTPW’s RFP and to accelerate the implementation of the North Corridor as an elevated fixed guideway. In May 2023, FDOT and DTPW collaborated to conduct a Value Engineering (VE) Workshop to identify the best and most cost-effective methods of implementing the project. Results of the VE Workshop were formalized in a final VE Report which was completed October 2023. Currently FDOT is in the process of restarting the North Corridor PD&E with a notice to proceed (NTP) scheduled in early 2024.



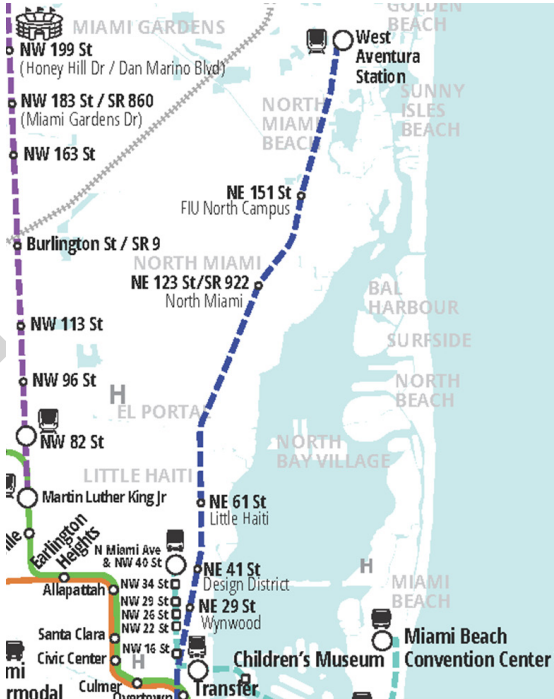
10-mile Corridor along NW 215 Street (Countyline Road) to NW 38 Street and from the MIC (at MIA) to NW 27 Avenue via SR 112 Expressway		STRATEGIC TARGETS 
Heavy Rail (Metrorail)	FDOT PD&E Restart	

# DTPW - COUNTY TRANSPORTATION SYSTEM AND MAJOR PROJECTS

## NORTHEAST CORRIDOR

The Northeast Corridor is roughly defined as U.S. Route 1 from the Downtown Miami area to the Aventura Mall near the Miami-Dade/Broward County line and is one of the busiest transit corridors in the region. It extends approximately 13.5 miles through the historic core of the County developed along the FEC railroad with five stops along the corridor, linking Aventura, North Miami Beach, North Miami, Little Haiti, Design District and Wynwood with the County’s Central Business District located in Downtown Miami. Regional passenger rail service to the West Aventura Station, which began in December 2022, is considered the first phase of the Northeast Corridor. The project will implement a commuter rail service running within the existing Florida East Coast railway.

In June 2020, the County began its effort in advancing the implementation of the Northeast Corridor. In March 2021, the TPO Governing Board adopted commuter/passenger rail as the LPA for the Northeast Corridor. In August 2021, the County requested entry into the Project Development (PD) phase under the FTA Capital Investment Grants New Starts program. The project was accepted into the PD phase by FTA on October 26, 2021. The project received approval of the Categorical Exclusion (CE) in November 2023, completing the necessary steps under the National Environmental Policy Act (NEPA) for the planning and environmental phase of the project. The commuter rail service plan is 30-minute peak headway and 60-minute off-peak headway for both directions during weekdays and 60-minute headway during weekends. DTPW is currently working on advancing into the Engineering phase of the New Starts program.



Downtown Miami to the City of Aventura, along the existing FEC railway tracks (13.5 miles)		STRATEGIC TARGETS	
Commuter Rail	FTA Review & NEPA		

# DTPW - COUNTY TRANSPORTATION SYSTEM AND MAJOR PROJECTS

## SOUTH CORRIDOR

The project will run along the existing South Dade Transitway (formerly known as Busway), from the Dadeland South Metrorail station to the SW 344th Street Park-and-Ride/Transit Terminal Facility. It will connect Florida City, City of Homestead, Town of Cutler Bay, Village of Palmetto Bay, and Village of Pinecrest, which represent the fastest population growth in Miami-Dade County. This project facilitates the highest demand movement of passengers to and from southern Miami-Dade to Downtown Miami, improving travel times and safety, while enhancing station platforms and increasing accessibility.

DTPW initiated a PD&E study to evaluate premium transit solutions in this corridor in April 2017. The TPO Governing Board selected the LPA on August 30, 2018, as BRT. The project was advertised on June 7, 2019, and Notice to Proceed (NTP) to the Design-Build Firm was issued on February 2, 2021. The estimated total project capital cost is \$300 million. Miami Dade County and FDOT have both committed \$100 million each to fund design and construction, while the project team successfully secured \$100 million from the FTA Small Starts Grant program. The project is currently under construction.

Once completed, BRT will provide rail-like travel time, iconic stations, level boarding through all doors, and pre-paid fares for speedy access. BRT will also provide enhanced safety features and other upgrades along dedicated lanes with multilayered service lines on the Transitway Station along the existing Transitway (formerly known as Busway) to the SW 344th Street Park-and-Ride/Transit Terminal Facility. It will connect Florida City, City of Homestead, Town of Cutler Bay, Village of Palmetto Bay, and Village of Pinecrest, which represent the fastest population growth in Miami-Dade County. This project facilitates the highest demand movement of passengers to and from southern Miami-Dade to Downtown Miami. Project Completion is anticipated by Summer 2024.



	20-mile Corridor running from Florida City to Dadeland South Metrorail, along the South Dade Transitway	STRATEGIC TARGETS
BRT	Construction	



# DTPW - COUNTY TRANSPORTATION SYSTEM AND MAJOR PROJECTS

## FLAGLER CORRIDOR

The Flagler Corridor consists of implementing a rapid transit service along SR 968/Flagler Street. This includes multimodal street improvements to accommodate rapid transit service along Flagler Street. On January 28, 2021, the Miami-Dade TPO selected Curbside Bus Access Transit (BAT) Lanes as the recommended alternative with the exception that the PD&E study shall not consider the reduction of vehicular traffic lanes for any portion of Flagler Street west of NW 24 Avenue. On March 3, 2022, the TPO adopted a resolution to place the Flagler PD&E study on hold to implement a Flagler Street SMART Demonstration Project. On April 2023, the TPO adopted a resolution to remove the exception that said study shall not consider the reduction of vehicular traffic lanes for any portion of Flagler Street west of West 24th Avenue to allow FDOT to continue with the study of the recommended alternative. On November 28, 2023, the project restarted, however on January 25, 2024, the TPO unanimously passed a resolution requesting FDOT to pause the study and evaluate an elevated rail option from Downtown Miami to Florida International University.



Business Access & Transit (BAT) Lanes



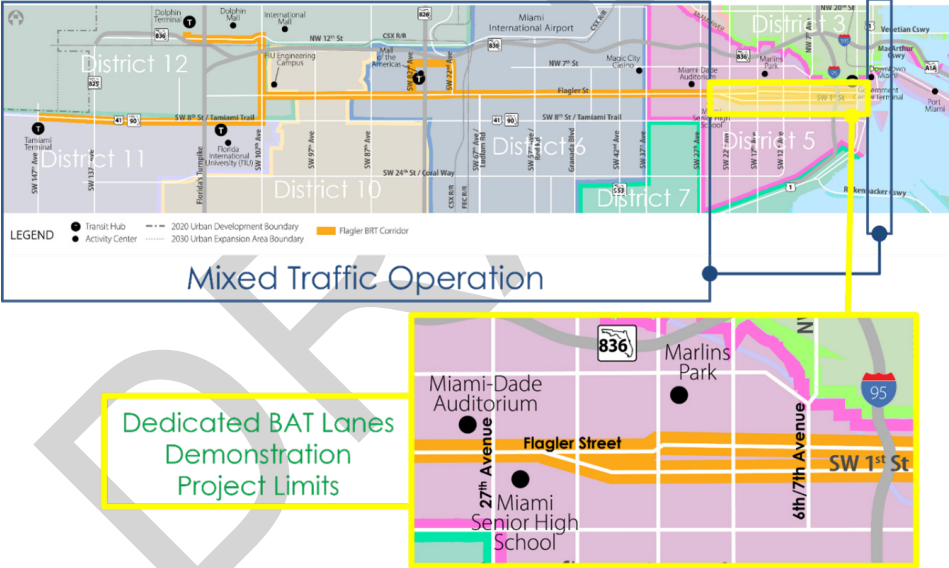
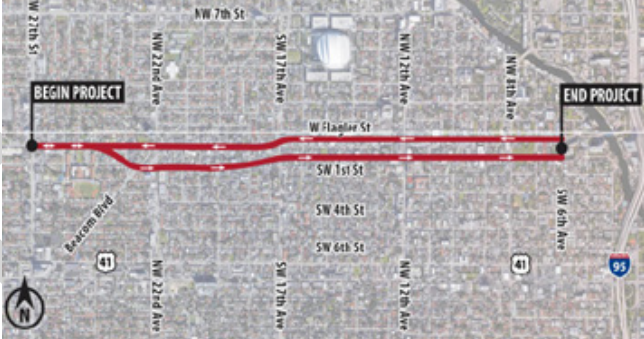
	<p>SR 968/Flagler Street and SW 1st Street from SR 985/NW 107th Avenue to SR 5/US 1/Biscayne Boulevard with branches extending to Tamiami Station and Dolphin Station</p>
<p>Bus Access Lanes (BAT)</p>	<p>FDOT PD&amp;E on Hold</p>






STRATEGIC TARGETS

# DTPW - COUNTY TRANSPORTATION SYSTEM AND MAJOR PROJECTS

## FLAGLER DEMONSTRATION PROJECT

The Flagler Demonstration Project will implement Business Access Transit (BAT) Lanes along a portion of the Flagler Corridor. The project consists of implementing BAT lanes by repurposing an existing travel lane along SR 968 Flagler Street (westbound) and SW 1 Street (eastbound) between SW 27 Avenue and SW 6 Avenue. As part of the Flagler Demonstration Project, traffic analysis, monitoring plan and design plans for implementation of dedicated transit lane will be developed. FDOT will conduct before and after studies to evaluate the performance of the implementation of the curbside of the BAT lanes. The data collected will allow FDOT, the TPO and DTPW to jointly evaluate and determine the feasibility of a dedicated curbside rapid transit lane concept throughout the corridor.



 <p>SR 968/Flagler Street and SW 1st Street from SW 27th Avenue to SW 6th Avenue</p>	 <p>STRATEGIC TARGETS</p>	
 <p>Bus Access Lanes (BAT)</p>	 <p>Design Phase</p>	

METROBUS SYSTEM

The Better Bus Network launched in 2023 creating a new foundation of a high-frequent bus network connecting more people to more places more quickly. Phase I was deployed in July 2023, bringing upgrades to three high-frequency corridors, and the final Phase II was deployed in November 2023, adding the additional improvements recommended in the plan approved in 2021. The redesigned bus network for Miami-Dade County was based on community input and a vetted through a data-driven process. The new network is designed to be more useful for more people by increasing frequent service, creating easier connections, and improving evening and weekend bus service. For example, the new network improved the number of high-frequency routes in the County that arrive every 15 minutes or less throughout the day from five to nineteen, allowing people to reach more places more quickly.

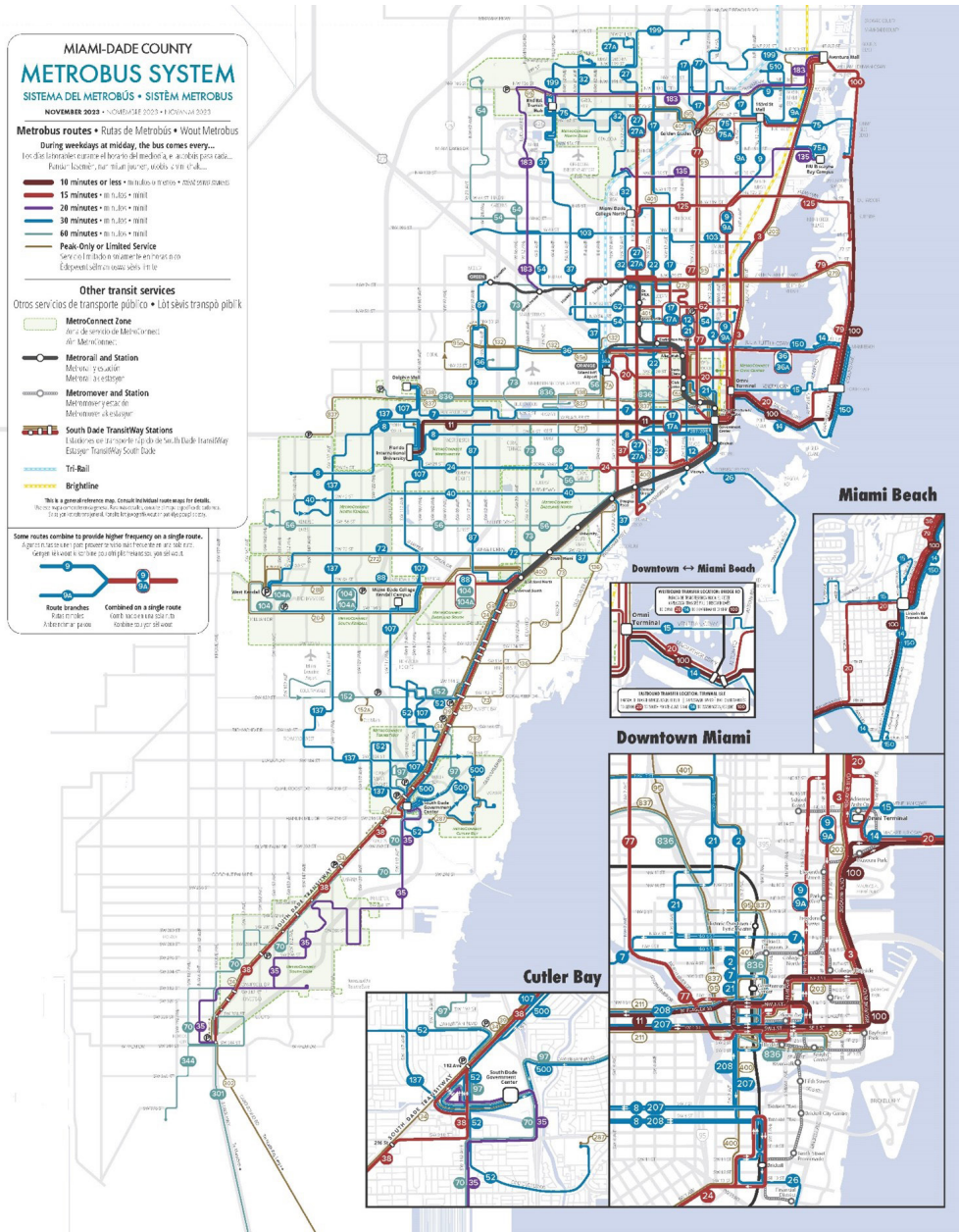


Since implementation, staff have reviewed public feedback and performance metrics to make further improvements to the network. These changes will be reflected in the April service change and staff will continue to monitor and make adjustments at every opportunity.

Additionally, staff continue to engage with those communities most impacted by the network changes and work with municipal staff to adjust their trolley service to better complement the new network. DTPW enhanced mobility even further through an uber voucher program intended to bridge the mobility gap for those along discontinued routes and will continue to review and consider all types of mobility solutions that are appropriate to the demand in different areas.

<p>↶ ↷ DTPW is currently working with municipalities to realign their service with the new network and continues to engage with communities to educate of the changes and listen to concerns.</p>		<p>STRATEGIC TARGETS</p>
<p>Countywide</p>	<p>Commuter Service</p>	

# DTPW - COUNTY TRANSPORTATION SYSTEM AND MAJOR PROJECTS



**BUS PASSENGER AMENITIES PROGRAM**

The Bus Passenger Amenities Program is part of the department’s strategic vision to operate and grow a safer, cleaner, quicker, and more connected transit system. The program consists of the installation of new bus passenger amenities, new trash containers, new bicycle racks, improved pedestrian accessibility to and from bus passenger amenities, and a complete renovation of the existing bus passenger amenities inventory installed within Miami-Dade County’s Metrobus service area. The program will ensure that all bus passenger amenities, either new or existing ones, trash containers and bicycle racks are well maintained, safe, clean, well illuminated, and have an attractive appearance. As of February 2024, 354 bus shelters, 354 trash containers, 330 new bus shelter illuminations systems and 740 bicycle racks have been installed. These new transit amenities and accessibility improvements will be completed by summer of 2024.

**Shelter Types**



**Cantilever shelter**

Installation will be on sidewalks with 5 or 6 feet of right of way



**Slim shelter**

Installation will be on sidewalks with 8 feet of right of way



**Shelter with an advertising panel**

Installation will be on sidewalks with 11 feet of right of way



**Shelter without an advertising panel**

Installation will be on sidewalks with 11 feet of right of way








Countywide		STRATEGIC TARGETS	
Fixed Route Bus	Ongoing		

TERMINALS & HUBS AND TERMINALS

AVENTURA STATION

In an effort to advance the implementation of the SMART Program Northeast Corridor, Miami-Dade County Commissioners approved an agreement with Brightline Trains Florida, LLC (Formerly Virgin Trains USA Florida, LLC) to provide high-speed rail service between the Aventura Mall and the company’s downtown train station. The County approved \$76.7 million toward the recently completed project, which runs high-speed trains every half hour during the morning and afternoon rush hours utilizing the Florida East Coast (FEC) rail corridor. The County owns the land for the new Aventura Station, while Brightline is responsible for all operation and maintenance costs. The Aventura Station project includes an 860-foot platform located inside the FEC Railway/Brightline right-of-way and the construction of a new pedestrian bridge over the railroad right-of-way and Biscayne Boulevard. The station also includes a Park-and-Ride facility with 240 parking spaces, a bus drop-off/pick-up for Miami-Dade Transit passengers, and newly landscaped and hardscape areas. The project also features a platform design that can accommodate Tri-Rail or other commuter trains in the future. Construction of the Aventura Station was completed December 2022. Completion of the pedestrian bridge over Biscayne Boulevard which will connect the station circulation to the Aventura mall bus depot and amenities is underway with expected completion by December 2024.



 Along the Northeast SMART Corridor on West Dixie Highway		 STRATEGIC TARGETS
 Passenger Rail	 Completed December 2022	
		  

# DTPW - COUNTY TRANSPORTATION SYSTEM AND MAJOR PROJECTS






## METRORAIL & METROMOVER

DTPW is actively working to upgrade the Metromover, a free elevated people mover system that operates seven days a week in the Downtown Miami, Omni, and Brickell areas as well as the Metrorail, a 25-mile dual track system that provides service to Miami International Airport (MIA) and runs from Kendall through South Miami, Coral Gables, and Downtown Miami; to the Civic Center/Jackson Memorial Hospital area; and to Brownsville, Liberty City, Hialeah, and Medley in northwest Miami-Dade.

## METRORAIL ACOUSTICAL BARRIER REPLACEMENT

The Metrorail Acoustical Barrier Replacement Program consists of the installation of acoustical barriers with associated hardware along the Metrorail system where Type “B” concrete barriers have been removed. The new barriers are intended to abate sound/noise produced by passing trains avoiding its propagation to adjacent properties. In 2019, DTPW launched a three-phase acoustical barrier replacement program. Currently, Phases One and Two have been completed. The first two phases of the program involved the removal of Type B barrier. On January 4, 2021, DTPW entered Phase Three of the program which entails the replacement of the acoustical barriers in the areas where the Type “B” panels were removed. Currently, the program is well underway, at about 98% of the installation completed. It is estimated to be completed in August 2025.










 Improvements Across Most of Metrorail System		 STRATEGIC TARGETS
 Rapid Transit Improvement	 Construction Phase	
		

**METROMOVER WAYSIDE SYSTEM OVERHAUL**

Metromover is an automated people mover system that was designed and installed by Bombardier Transportation (formerly Westinghouse, most recently Alstom) and began passenger service in April 1986. The Metromover system is comprised of 21 stations, 4.4 miles of dual lane guideway, 25 guideway switches, 29 vehicles and a central control facility located at the Government Center. Throughout Metromover’s 32-year history, the system has expanded, and vehicle fleet has been replaced, however, many major subsystems that make up the system have not been replaced or refurbished and have now reached the end of their design life. These subsystems include the Automatic Train Control (ATC) System, Data Transmission System (DTS) with Supervisory Control and Data Acquisition (SCADA), several Power Distribution System (PDS) elements (e.g., low voltage breakers, protective relays, ground switches, etc.), guideway switch equipment and the central control equipment. To maintain good equipment reliability and an overall high Metromover system service availability, these major subsystems need to be replaced or refurbished. The comprehensive wayside overhaul will include the design, supply manufacture, installation, testing and commissioning of the system into a fully functional, safe, and reliable Metromover system. Project anticipated completion is May 2025. The design is 99% complete and construction has begun.



 Improvements Across Most of Metrorail System		 STRATEGIC TARGETS   
 Rapid Transit Improvement	 Construction Phase	



**TRANSIT MAINTENANCE AND MODERNIZATION**






Regular maintenance and upgrades to the transit infrastructure not only improve the passenger experience, but also help to reduce delays and breakdowns, which can have a significant impact on the overall efficiency of the system. Additionally, modernization efforts, such as the introduction of new technologies and the use of cleaner and more sustainable energy sources, can help to improve the environmental impact of transit. These improvements have become more critical with the implementation of the Better Bus Network (BBN), as the need for transfers has increased. Key transfer locations within the County have been identified so enhanced facilities can be implemented to ease these transfers. For example, DTPW modernization efforts include:

- Electric signage at Metrorail and Metromover stations
- Parking space counters at Metrorail parking garages

**SOUTH DADE BUS MAINTENANCE FACILITY**

With the implementation of the SMART Program, the County inventoried the availability of garages located within the south Miami-Dade area of the County for bus maintenance facilities and determined that the closest maintenance facility to the South Miami-Dade area is the Coral Way facility, which has reached its capacity and is approximately 30-miles away from the southern county line of Miami-Dade. A new facility in this area is necessary. This new maintenance facility will improve Transit’s operational efficiency by decreasing the turnaround time for placing buses back in revenue service. A county owned site with good access was identified at the NW Quadrant of Biscayne Drive and SW 127th Avenue. The Project was advertised on September 28, 2023, to procure a Contractor for the construction of the Facility. The Bid Opening took place on December 20, 2023. The Project continues to be in the Cone of Silence. Award of the Contract is scheduled for April 2, 2024. Notice to Proceed to the Contractor will follow once all the contractual documents are finalized.



 Northwest Quadrant of Biscayne Drive and SW 127th Avenue		 STRATEGIC TARGETS 
 Transit Modernization	 NEPA & Design Phase	


# DTPW - COUNTY TRANSPORTATION SYSTEM AND MAJOR PROJECTS

## ADDITIONAL ELEVATORS AT DADELAND NORTH METRORAIL STATION PARKING GARAGE

Since its completion in 1984, the Dadeland North Metrorail Station’s use has increased dramatically through the years. Because of increasing ridership at the Dadeland North Metrorail Station, the existing bank of elevators (four elevators) does not provide an acceptable level of service during peak hours. Peak passenger flows create congestion and long waiting periods for Metrorail passengers waiting for the elevators, generating complaints from existing customers. DTPW is adding two elevators to the existing parking facility. The two proposed (new) elevators will be built at the Northern end of the existing Parking Garage. DTPW is currently in the Design-Builder selection process for design-build services. As of February 2023, the Final Acceptance is scheduled for April 2026.



↖ ↗ Proposed 11-story building to house two proposed elevators at the North end of the existing Dadeland North  
 ↙ ↘ Metrorail Station Parking Garage

 STRATEGIC TARGETS

 Station Modernization

 Procurement Phase to Select Design-Build Firm








# DTPW - COUNTY TRANSPORTATION SYSTEM AND MAJOR PROJECTS

## BUS NEW VEHICLE REPLACEMENT

DTPW continues to implement its bus replacement program. Funding for this program is provided through various sources including PTP, FDOT and Federal funding sources. The DTPW bus fleet is continuously aging; therefore, an aggressive bus replacement plan is in place to ensure compliance with FTA's bus retirement criteria. After examining various alternative fuels, DTPW decided to migrate its bus fleet to clean-burning, compressed natural gas (CNG). The purchase of alternative fuel buses for replacements and enhancements is not only an improvement to transit, but also promotes the county's long-term initiative towards a state of good repair, economic competitiveness, livability, sustainability, safety, job creation, and economic stimulus.










In addition to CNG, a total of 69 Proterra 40' Electric Buses have been delivered and assigned for services to date. These vehicles are the first of their kind in Miami-Dade County's Metrobus Fleet and complement the ongoing modernization of the fleet. In January 2023, DTPW procured 100 articulated 60-foot Battery Electric zero-emission buses and furnishing 50 Charging Systems for depot-based charging. Two pilot buses are estimated to be delivered by March 2024, Sixty (60) Production Buses delivery between August 2024 and March 2025, and balance of Buses delivery by August 2025.

 Procurement Phase	 STRATEGIC TARGETS    
 Transit Modernization	

PEDESTRIAN & BICYCLE

THE UNDERLINE

The Underline is a 10-mile mobility corridor that repurposes existing underutilized industrial space under the existing Miami-Dade County Metrorail, which is the most widely used regional transit heavy rail system. The project increases connectivity to eight Metrorail Stations and bus terminals, allowing for increased ridership and increased safety. As a multi-modal corridor, this project will help to connect individual streets and neighborhoods, from Brickell to the South Dadeland Metrorail station. The Underline will serve as the first and last mile connections to 24 schools, one (1) university, two (2) hospitals, three (3) urgent care facilities, four (4) major malls and over 250,000 residents within ¼ mile. The project includes transportation and non-transportation components. The Underline is building separate bicycle and pedestrian paths as well as improving 34 intersections along US-1. DTPW and FDOT are working together in the coordination of intersection improvements. It encourages active transportation and a healthier lifestyle by promoting mass transit, walking, and biking, and reducing US-1 traffic by five percent. It will serve as the spine for a future network of 180 miles of county and city trails and as the spine for the 22-mile Miami Loop. The project was originally planned with nine segments for development, and it is getting built in three phases. As of February 2024, the estimated completion date for Phase 2 is Spring 2024, and Phase 3 is Summer 2026.


 From the southern bank of the Miami River to the northern curb of Dadeland Blvd		 STRATEGIC TARGETS   
 Multimodal Urban Trail	 Phase II Under Construction	



## DTPW - COUNTY TRANSPORTATION SYSTEM AND MAJOR PROJECTS


**The Underline Phase I – Brickell Backyard Project** — The Brickell Backyard is 0.5 miles long and the most complex of all the phases. It extends from the southern edge of the Miami River to SW 13th Street (Coral Way). This phase is within the limits of the City of Miami. This phase of The Underline features urban biking and walking paths, flex basketball and soccer courts, outdoor gym, nature, and butterfly gardens gathering spaces to eat, play, discover and relax.



 Commenced Construction in December 2018; Completed 2021


**The Underline Phase II – Hammock Trail** — The Hammock Trail extends from SW 13th Street (Coral Way) to SW 19th Avenue. This segment is approximately 2.14 miles long. Phase Two is within the City of Miami.



 Currently Under Construction; Completion Expected Spring 2024

**The Underline Phase III** — This segment is the longest of all the Underline Phases. It extends 7.36 miles, from SW 19th Avenue to the Dadeland South Kiss-and-Ride Facility. The phase will traverse through the Cities of Miami, Coral Gables, and South Miami and end in Unincorporated Miami-Dade County. Similar to Phase 2, this phase is also designed on three key drivers, highlighting safe multi-modal transportation, nature, and community.

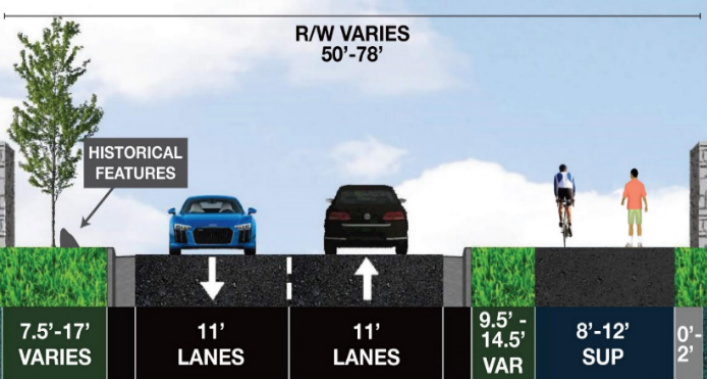


 Construction Completion Expected in 2026

# DTPW - COUNTY TRANSPORTATION SYSTEM AND MAJOR PROJECTS

## SOUTH BAYSHORE DRIVE

The South Bayshore Drive project will provide continuous pedestrian and bicycle facilities to improve the connections to parks, trails, and transit facilities. This project includes a 10-foot wide shared-use path north of Aviation Avenue that forms part of the Commodore Trail – an essential trail that connects the Old Cutler Trail to the Rickenbacker Causeway. Improvements include resurfacing of roadway pavement and upgrading signing and pavement markings. This project will remove pinch points and deficiencies in the trail network, improve existing trail crossings and increase safe access to the trail. The project completion is anticipated by the end of 2027. The Commodore Trail Master Plan has now been completed and the project will incorporate as feasible recommendations from the Master Plan.



### Design Layout Treatments to Minimize Impacts



From Darwin Street to Mercy Way		STRATEGIC TARGETS 
Multimodal Corridor	Design Phase	

### SAFETY & VISION ZERO

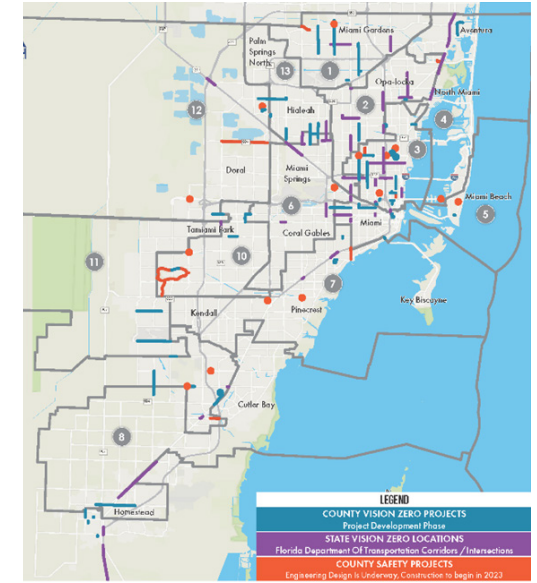
Vision Zero is a countywide safety initiative with a goal to eliminate all traffic fatalities and severe injuries by 2040, while increasing the safety, mobility, and health of all county residents. DTPW's Vision Zero program is focused on system-level changes in how we plan, design, and build our transportation network. The program kicked off in late 2021 with the development of the Vision Zero Framework Plan which identified over 2,000 locations where fatalities or serious injuries have taken place across the county and established actions the county must take to achieve zero.

On average, more than 300 vehicle crash fatalities take place in Miami-Dade County per year. Of these fatal crashes, more than 100 involve vulnerable road users, including pedestrians and bicyclists. Miami-Dade County continues to be identified as one of the most dangerous counties for vulnerable road users (Smart Growth America: Dangerous by Design 2010 to 2022). While the County continues to thrive economically and grow in population and travel demand, it is DTPW's imperative to ensure a safe transportation network. Miami-Dade County is committed to eliminating traffic deaths and serious injuries within our transportation network by 2040. The 2021 Vision Zero Framework Plan formally established the Vision Zero Program and identified over 1,000 high injury crash locations across the County, prioritizing locations near transit facilities and equity neighborhoods.

Making a commitment to zero traffic deaths means addressing all aspects of safety through five overarching program focus areas. DTPW's focus areas are based on the Safe System Approach that, together, creates a comprehensive approach with layers of protection for all road users.

Our focus areas are:


- Promote a Culture of Safety
- Enhance Process and Collaboration
- Build Safe Streets for Everyone
- Create Safe Speeds
- Make Data-Driven Decisions




## DTPW - COUNTY TRANSPORTATION SYSTEM AND MAJOR PROJECTS


In 2023, DTPW was awarded a \$16.2 million Implementation Grant under the Safe Streets and Roads for All (SS4A) program, administered by the United States Department of Transportation. The awarded funds will focus on infrastructure improvements at 24 critical locations within the County’s high-injury network, helping to enhance safety for all road users, particularly in areas of the County where pedestrians and cyclists have been disproportionately impacted by road crashes. DTPW has completed the construction and operational improvements of ten safety projects throughout Miami-Dade County and has nine more projects under construction. DTPW is anticipating completing 22 safety projects by 2024.



 DTPW is currently in the construction phase for nine projects, with 10 of 24 projects completed. DTPW anticipates the completion of the remaining projects by the end of 2024.

 STRATEGIC TARGETS

 Countywide

 Safety Initiative







# DTPW - COUNTY TRANSPORTATION SYSTEM AND MAJOR PROJECTS

## MAJOR HIGHWAY AND BRIDGE IMPROVEMENT PROJECTS


Major road and bridge projects under construction or scheduled to begin construction include, but are not limited to:

- NW 37 Avenue from North River Drive to NW 79 Street
- SW 137 Avenue from US-1 to SW 200 Street
- SW 216 Street from SW 127 Avenue to HEFT

### NW 25 STREET CORRIDOR ROAD WIDENING



NW 25 Street is a County-maintained section line road within the City of Doral and Sweetwater. A feasibility study was completed in 2015. Recommendations from the study include the widening of NW 25 Street from four to six lanes. The scope of work for this project includes, but is not limited to, widening of the road to provide three lanes in each direction, a raised median, a 6-foot sidewalk on the south side and a 10-foot shared use path on the north side, a new drainage system, a new signalized intersection at 99 Avenue, and the addition of turning lanes at major intersections to increase capacity. Design was completed in Fall 2022; construction is partially funded.

 <p>NW 25 Street from West of NW 117 Avenue to NW 87 Avenue</p>	 <p>STRATEGIC TARGETS</p>  
 <p>Infrastructure Improvement</p>	 <p>Construction Phase</p>





# DTPW - COUNTY TRANSPORTATION SYSTEM AND MAJOR PROJECTS

## NW 12 STREET IMPROVEMENTS

The project consists of widening and resurfacing NW 12 Street from the Dolphin Park and Ride Facility to NW 114 Avenue. The project will increase capacity for existing left turn and right turn lanes as well as provide new left turn and right turn lanes along NW 12 Street. Exit ramps from the Florida Turnpike, and the right turn lane exit from the Dolphin Mall at NW 114 Avenue will be improved. The project will also add new Bus Only lanes to service the new Dolphin park-and-ride facility.

The project will include a new storm drainage system, pavement markings and signage, intersection and signalization improvements, roadway lighting, permitting, culvert extension, and construction administration services. The project length is approximately 0.65 miles. The project is currently in the design phase (90% Plan). The 100% Plan phase will be completed in May 2024.



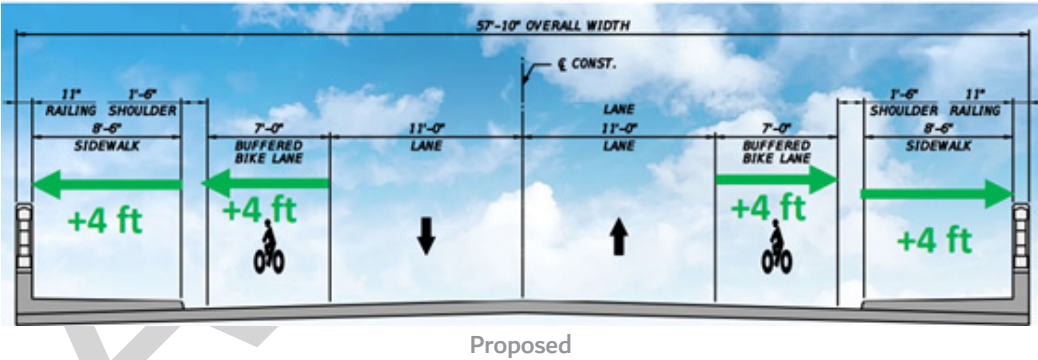
 <p>NW 12 Street from the Dolphin Park and Ride Facility to NW 114 Avenue</p>	 <p>STRATEGIC TARGETS</p>
 <p>Infrastructure Improvement</p>	 <p>Design Phase</p>

# DTPW - COUNTY TRANSPORTATION SYSTEM AND MAJOR PROJECTS

## VENETIAN CAUSEWAY

The historic Venetian Causeway is a 2.5-mile-long facility that provides a major link between the City of Miami on the west and City of Miami Beach on the east. The Venetian Causeway is comprised of ten fixed bridges and two bascule bridges separated by five spoil islands, and six residential islands. Following the PD&E study, it was determined that eleven of the twelve bridges will require replacement. Miami Dade County has started the final design phase for the replacement of 11 bridges along the Venetian Causeway, following completion of the PD&E study, performed by FDOT.

The final design will provide new wider bridges which will enhance safety and connectivity for all modes of transportation, including pedestrians, bicyclists, navigable traffic, and vehicular traffic. The replacement bridges will adhere to the existing causeway historic aesthetic and ensure minimal environmental impact. Additionally, resiliency measures are being studied to ensure the new bridges are not affected by sea-level rise effects, and that they can provide continued connectivity for emergency services, construction, and commerce vehicles. The final design phase has begun and is expected last 18 to 24 months, concluding in Summer 2025, with Construction advertisement to immediately follow.



<p>11 bridges along the Venetian Causeway, a 2.5-mile-long roadway spanning 11 man-made islands</p>		<p>STRATEGIC TARGETS</p>
<p>Infrastructure Improvement</p>	<p>Final Design Phase</p>	

# DTPW - COUNTY TRANSPORTATION SYSTEM AND MAJOR PROJECTS

## RICKENBACKER CAUSEWAY








The Rickenbacker Causeway is a multimodal corridor that provides the only ingress and egress connection to the Village of Key Biscayne, including access to several unique cultural sites and water sports opportunities, and serves as one of the busiest bicycling and running routes in Miami-Dade County.

The Rickenbacker Causeway is approximately 3.6 miles in overall length with 1.2 miles of bridge structures and 2.4 miles of roadway with the toll facility near its western terminus at Brickell Avenue on the mainland. The eastern terminus occurs at the end of the Bear Cut Bridge where the roadway becomes Crandon Boulevard.

### MASTER PLAN

DTPW is developing a Master Plan that will provide for a holistic planning framework for the Causeway. The scope of the Master Plan includes coordination with partner agencies and stakeholders, the identification of short-term projects aimed at funding within the Capital Improvement Program (CIP), and long-term projects for future funding opportunities.

The Master Plan will provide the opportunity to solidify recommendations into a coordinated plan that will solidify traffic flow while creating a multimodal safety environment and include continued coordination with the Village of Key Biscayne, MDPD, Miami-Dade Parks, Recreation and Open Spaces Department (MDPROS), and other stakeholders. The study is scheduled to be completed in early 2024.

 SW/SE 26TH Road and the Rickenbacker Causeway from the I-95 to the Key Biscayne Village boundary		 STRATEGIC TARGETS   
 Infrastructure Improvement	 Master Plan	








# DTPW - COUNTY TRANSPORTATION SYSTEM AND MAJOR PROJECTS

## PHASE I SAFETY ENHANCEMENTS

In late spring 2022, Miami-Dade County allocated resources to implement immediate safety enhancements within the Rickenbacker Causeway. These enhancements protect bicyclists and pedestrians who utilize the Causeway and minimize conflict zones with motorists.










The improvements were developed with input from various stakeholders and in response to existing conflicts along the Rickenbacker Causeway, specifically located along the existing U-Turn at the William Powell Bridge.

 Rickenbacker Causeway at the U-Turn at the William Powell Bridge		 STRATEGIC TARGETS   
 Infrastructure Improvement	 Completed July 2022	

## PHASE II SAFETY ENHANCEMENTS








The second phase of safety enhancements along the Rickenbacker Causeway will involve the relocation of the entrance driveway to Hobie Beach Park immediately east of the William Powell Bridge. The entrance will be relocated approximately 350 feet east of its existing location. The relocation will serve to improve two conflict points: a) It will improve the conflict between vehicular traffic entering the park and cyclists crossing the entrance point; and b) It will provide a larger distance which increases advanced warning time for vehicles entering the park. Other enhancements with Phase II are the consolidation of driveways east of the William Powell Bridge and west of the Bear Cut Bridge. The plan is to reduce the number of driveways, which will help minimize conflict points within those limits.

 Rickenbacker Causeway at the U-Turn at the William Powell Bridge		 STRATEGIC TARGETS   
 Infrastructure Improvement	 Completed July 2023	

# DTPW - COUNTY TRANSPORTATION SYSTEM AND MAJOR PROJECTS








## SPEED LIMIT UPDATE

In 2022, DTPW conducted a technical analysis of speed limits on the Rickenbacker Causeway. The analysis, which utilized traffic field data collected during the period of June through July of 2022, indicates that speeds should be adjusted to 40 miles per hour in the segment of the Rickenbacker from the Toll Plaza to Calusa Circle. Throughout the summer of 2022, DTPW piloted modified speed limits across the Rickenbacker, yielding valuable information that's being used to implement safety enhancements such as the establishment of a constant speed limit along the entirety of the Causeway. This change is anticipated to promote safety while facilitating enforcement and setting of driver expectations. The cumulative impact of these updated speed limits, short-term improvements, and long-term planning for the corridor in coordination with stakeholders will lead to a safer Rickenbacker Causeway for all users.

 Rickenbacker Causeway from the Toll Plaza to Calusa Circle		 STRATEGIC TARGETS   
 Infrastructure Improvement	 Completed in 2022	

## BEAR CUT BRIDGE PD&E STUDY

Miami-Dade County is performing the planning study to analyze the options for replacement or major rehabilitation of the Bear Cut Bridge from Virginia Key to Key Biscayne. A portion of the bridge was constructed in 1944 and will require replacement of part, all or major rehabilitation to continue to serve as the only connection between mainland Miami and the Village of Key Biscayne. The study will include public outreach and input, stakeholder coordination, design alternative development, cost benefit analysis, long range cost estimating, and analysis of the environmental, archaeological, and socioeconomic impact of the design alternatives. Design or Design Build is set to begin in Spring or Summer 2025 with Construction to begin in 2027.

 Bear Cut Bridge from Virginia Key to Key Biscayne		 STRATEGIC TARGETS   
 Infrastructure Improvement	 PD&E Study	

**HOBIE ISLAND BEACH NORTH SIDE SHORELINE STABILIZATION**








The purpose of this project is to stabilize the shoreline along the north side of Hobie Island Beach through shoreline protection and stormwater treatment solutions for the north half of the open space along the Rickenbacker Causeway.

As part of this shoreline protection project, 160 invasive Australian Pine trees must be removed, in accordance with Chapter 19 of the Code of Miami-Dade County. These invasive trees will be replaced with 290 native trees, palms, and additional shrub species.

This project will improve and beautify this open space by increasing the resiliency of the shoreline and beach, and improving the parking area, while providing an improved pedestrian and bicycle underpass that connects Hobie Island Beach North to Hobie Island Beach South, underneath the William Powell bridge.

This Project covers 9.6 acres of recreational shoreline along the Rickenbacker Causeway and is currently an area that has been closed to the public due to damage caused by Hurricane Irma in 2017. The construction is scheduled to begin in early 2023.



 <p>9.6 acres of recreational shoreline along the Rickenbacker Causeway</p>		 <p>STRATEGIC TARGETS</p>
 <p>Infrastructure Improvement</p>	 <p>Construction</p>	  


# DTPW - COUNTY TRANSPORTATION SYSTEM AND MAJOR PROJECTS

## NW 17TH AVENUE BRIDGE OVER MIAMI RIVER PD&E STUDY


Miami Dade County will be performing a PD&E study, to analyze alternatives for the replacement or major rehabilitation of the NW 17th Avenue movable Bridge from NW 7th Street to NW 14th Street within the City of Miami and Miami-Dade County. The study will aim to address operational reliability, structural and functional deficiencies, as well as address future transportation demands and multimodal safety opportunities for pedestrians and bicyclists. Constructed in 1928, this bridge provides access to many major points of interest and emergency services in Miami and provides interchange access to the Dolphin Expressway/SR 836.


The PD&E study will include public outreach and input, stakeholder coordination, design alternative development, cost benefit analysis, long range cost estimating, and analysis of the environmental, archaeological, and socioeconomic impact of the design alternatives. The PD&E study is expected to take approximately four years to conclude, which will then be followed by Final Design. The Final Design phase is tentatively expected to take approximately two years to complete.




 NW 17th Avenue Movable Bridge from NW 7th Street to NW 14th Street

 Infrastructure Improvement

 PD&E Study

 STRATEGIC TARGETS



### NEIGHBORHOOD IMPROVEMENT PROJECTS

DTPW, as part of the PTP, has been tasked with coordinating and constructing various categories of Neighborhood Improvement Projects. To address the various non-site-specific categories discussed in the PTP Ordinance, the Department created “The Neighborhood Improvement Projects Formula” to allocate funds. The formula considers population in the Unincorporated Municipal Service Area for each commission district, the needs as reported to the Department, and the percentage of maintained arterial and collector lane miles. A portion is then evenly distributed to each district.


PTP neighborhood Improvements include modifications of intersections, resurfacing of local and arterial roads, installation / repairs of guardrails, installation of school flashing signals, enhancement of greenways and bikeways, A.D.A. curb cuts / repairs, pavement markings, roadway lighting, traffic calming, traffic signals, and traffic sign replacement / repair. Such improvements also include replacement / repair of sidewalks, repair / installation of drainage and landscape beautification (including community image enhancements) related to the development, construction, operation, or maintenance of roads and bridges in the County or to the expansion, operation, or maintenance of bus and fixed guideway system.

The Neighborhood Improvement Projects include:

- Site Specific Neighborhood Improvement Sites
- Non-Site-Specific Neighborhood Improvement Sites
- Countywide Neighborhood Improvements
- School Flashing Signals Program



MIAMI-DADE TRANSPORTATION PLANNING ORGANIZATION  
 TRANSPORTATION IMPROVEMENT PROGRAM  
 DEPARTMENT OF TRANSPORTATION AND PUBLIC WORKS (DTPW) - SECONDARY GAS TAX - (SGT)

TPO Project No	Facility/Project Name		Bicycle Accom	Type of Work							
	From/Location	To/Location	Length (miles)	Remarks							
Agency Project No	Detailed Project Description			L RTP Ref							

PW000015	Bridge Repair and Painting		0.0				Funding (in \$000s)					
							Proposed		Tentative 3-Year Program			
15	Various locations. County maintained bridges. Operations and Maintenance			06-09			Activity /Phase	2024 - 2025	2025 - 2026	2026 - 2027	2027 - 2028	2028 - 2029
							BRIDGE	449	449	449	449	0

PW000017	Beautification Improvements		0.0				Funding (in \$000s)					
							Proposed		Tentative 3-Year Program			
17	RAAM and Tree Health - Landscape and maintain medians on various roadways. Landscaping			06-09			Activity /Phase	2024 - 2025	2025 - 2026	2026 - 2027	2027 - 2028	2028 - 2029
							MAINTENANCE	3,460	3,460	3,460	3,460	0

PW000019	Guardrail Safety Improvements		0.0				Funding (in \$000s)					
							Proposed		Tentative 3-Year Program			
19	Various locations. Safety			06-09			Activity /Phase	2024 - 2025	2025 - 2026	2026 - 2027	2027 - 2028	2028 - 2029
							MAINTENANCE	300	300	300	300	0

PW000021	Pavement Markings Contract		0.0				Funding (in \$000s)					
							Proposed		Tentative 3-Year Program			
21	Various locations. Pavement Markings			06-09			Activity /Phase	2024 - 2025	2025 - 2026	2026 - 2027	2027 - 2028	2028 - 2029
							MAINTENANCE	542	542	542	542	0

Note: Totals reflect expenditures based on latest budgetary information of anticipated revenues, and may differ from actual amounts received.

MIAMI-DADE TRANSPORTATION PLANNING ORGANIZATION  
TRANSPORTATION IMPROVEMENT PROGRAM  
DEPARTMENT OF TRANSPORTATION AND PUBLIC WORKS (DTPW) - SECONDARY GAS TAX - (SGT)



TPO Project No	Facility/Project Name		Bicycle Accom	Type of Work			Project Cost (\$000s)	Prior Years' Funding (\$000s)
	From/Location	To/Location	Length (miles)	Remarks				
Agency Project No	Detailed Project Description			LRTP Ref				

PW000022	Railroad Crossing Improvements		0.0				Funding (in \$000s)					
							Proposed		Tentative 3-Year Program			
22	Various locations. Road Crossings			06-09			Activity /Phase	2024 - 2025	2025 - 2026	2026 - 2027	2027 - 2028	2028 - 2029
							RAILROAD	550	550	550	550	0


PW000023	Maintenance of Roads and Bridges		0.0				Funding (in \$000s)					
							Proposed		Tentative 3-Year Program			
23	Road and bridge maintenance. Operations and Maintenance			06-09			Activity /Phase	2024 - 2025	2025 - 2026	2026 - 2027	2027 - 2028	2028 - 2029
							OTHER	500	500	500	500	0

PW000029	Street Lighting Maintenance		0.0				Funding (in \$000s)					
							Proposed		Tentative 3-Year Program			
29	SGT support to Street Lighting Maintenance is \$685,000/yr. Lighting			06-09			Activity /Phase	2024 - 2025	2025 - 2026	2026 - 2027	2027 - 2028	2028 - 2029
							MAINTENANCE	685	685	685	685	0

PW000102	Traffic Control Devices (Equip. & Mat.)		0.0				Funding (in \$000s)					
							Proposed		Tentative 3-Year Program			
102	Replace existing control devices and provide signals and signs equipment. Signs and Signalization			06-09			Activity /Phase	2024 - 2025	2025 - 2026	2026 - 2027	2027 - 2028	2028 - 2029
							CONSTRUCTION	750	750	750	750	0

Note: Totals reflect expenditures based on latest budgetary information of anticipated revenues, and may differ from actual amounts received.

MIAMI-DADE TRANSPORTATION PLANNING ORGANIZATION  
 TRANSPORTATION IMPROVEMENT PROGRAM  
 DEPARTMENT OF TRANSPORTATION AND PUBLIC WORKS (DTPW) - SECONDARY GAS TAX - (SGT)

TPO Project No	Facility/Project Name		Bicycle Accom	Type of Work							
	From/Location	To/Location	Length (miles)	Remarks							
Agency Project No	Detailed Project Description			L RTP Ref							

PW000104	Special Taxing District		0.0				Funding (in \$000s)					
							Proposed		Tentative 3-Year Program			
104	Landscaping and maintenance. Landscaping			06-09			Activity /Phase	2024 - 2025	2025 - 2026	2026 - 2027	2027 - 2028	2028 - 2029
							MAINTENANCE	684	684	684	684	0

PW000106	Local Grant Match for TPO		0.0				Funding (in \$000s)					
							Proposed		Tentative 3-Year Program			
106				06-09			Activity /Phase	2024 - 2025	2025 - 2026	2026 - 2027	2027 - 2028	2028 - 2029
							OTHER	1,390	1,390	1,390	1,390	0


PW000107	Pavement Markings Crew		0.0				Funding (in \$000s)					
							Proposed		Tentative 3-Year Program			
107	Pavement Markings			06-09			Activity /Phase	2024 - 2025	2025 - 2026	2026 - 2027	2027 - 2028	2028 - 2029
							MAINTENANCE	600	600	600	600	0

PW000110	Traffic Signal Materials		0.0				Funding (in \$000s)					
							Proposed		Tentative 3-Year Program			
110	Signalization			06-09			Activity /Phase	2024 - 2025	2025 - 2026	2026 - 2027	2027 - 2028	2028 - 2029
							MAINTENANCE	1,600	1,600	1,600	1,600	0

*Note: Totals reflect expenditures based on latest budgetary information of anticipated revenues, and may differ from actual amounts received.*



MIAMI-DADE TRANSPORTATION PLANNING ORGANIZATION  
 TRANSPORTATION IMPROVEMENT PROGRAM  
 DEPARTMENT OF TRANSPORTATION AND PUBLIC WORKS (DTPW) - SECONDARY GAS TAX - (SGT)

TPO Project No	Facility/Project Name		Bicycle Accom	Type of Work				
	From/Location	To/Location	Length (miles)	Remarks		Project Cost (\$000s)		
Agency Project No	Detailed Project Description			LRTP Ref				

PW000117	Secondary Gas-Road and Bridge Maintenance	0.0	06-09			Activity /Phase	Funding (in \$000s)				
	Operations and Maintenance	Proposed					Tentative 3-Year Program				
000117							2024 - 2025	2025 - 2026	2026 - 2027	2027 - 2028	2028 - 2029
OTHER							144	144	144	144	0

Yearly Totals	17,502	17,502	17,502	17,502	0
<b>5 Year TIP Total</b>					<b>70,008</b>


DRAFT

*Note: Totals reflect expenditures based on latest budgetary information of anticipated revenues, and may differ from actual amounts received.*

MIAMI-DADE TRANSPORTATION PLANNING ORGANIZATION  
 TRANSPORTATION IMPROVEMENT PROGRAM  
 DEPARTMENT OF TRANSPORTATION AND PUBLIC WORKS (DTPW) - MOBILITY IMPACT FEE (MIF)

Mobility Impact Fee Zone: **ZONE A**

Municipalities: *Key Biscayne, Miami, Miami Beach*

TPO Project No.	Facility/Project Name		Bicycle Accom	Type of Work	Project Cost (\$000s)	Prior Years' Funding (\$000s)					
	From /Location	To /Location	Length (miles)								
Agency Project No.	Detailed Project Description			L RTP Ref							
	Status	Remarks									

PW0000106	South Bayshore Drive		Bike Lane	Roadway improvements, drainage, water main installation			Activity /Phase	Funding (in \$000s)				
	Darwin Street	Mercy Way	1.4					Proposed		Tentative 3-Year Program		
106	Roadway improvements, drainage, water main installation. Prior Years' Funding as follows: \$9,184,000 for PE/CST.				\$29,278	\$9,184		2024 - 2025	2025 - 2026	2026 - 2027	2027 - 2028	2028 - 2029
	Under design	Additional funding by PTP.		06-09				CST	2,500	4,725	3,762	0

PW0001269	NE 2 Avenue		Bike Lane	Street/Traffic Operational Improvement			Activity /Phase	Funding (in \$000s)				
	NE 20 Street	West Little River Canal	2.9					Proposed		Tentative 3-Year Program		
0001269	Street/Traffic Operational Improvements. Prior Years' Funding as follows: \$2,079,000 for PE/CST.				\$36,819	\$2,079		2024 - 2025	2025 - 2026	2026 - 2027	2027 - 2028	2028 - 2029
	Under design	Additional funding in PTP District 3. Additional funding in MIF B. Additional funding by others.		06-09				CST	651	0	0	0

BOND - Capital Asset Acquisition Special Obligation Bonds  
 B.R. - Repayment of Capital Asset Acquisition Special Obligation Bonds  
 CIGP - County Incentive Grant Program  
 L RTP - Subject to Long Range Plan Amendment


PE Preliminary Engineering  
 CST Construction  
 CEI Construction Engineering Inspection  
 COMB Combined Funding in Prior Years

*Totals reflect expenditures based on latest budgetary information of anticipated revenues, and may differ from actual amounts received.*

MIAMI-DADE TRANSPORTATION PLANNING ORGANIZATION  
 TRANSPORTATION IMPROVEMENT PROGRAM  
 DEPARTMENT OF TRANSPORTATION AND PUBLIC WORKS (DTPW) - MOBILITY IMPACT FEE (MIF)

Mobility Impact Fee Zone: **ZONE A**

Municipalities: **Key Biscayne, Miami, Miami Beach**

TPO Project No.	Facility/Project Name		Bicycle Accom	Type of Work	Project Cost (\$000s)	Prior Years' Funding (\$000s)					
	From /Location	To /Location	Length (miles)								
Agency Project No.	Detailed Project Description				L RTP Ref						
	Status	Remarks									

PW000924	Underline		9.6	Pedestrian/bicycle improvement				Funding (in \$000s)				
	Dadeland South	Miami River						Proposed		Tentative 3-Year Program		
000924	Pedestrian/bicycle improvements. Prior Years' Funding as follows: \$27,052,000 for CST.											
	Under construction	Additional funding in MIF A Transit (\$565,000), Bike/Ped (\$928,000), MIF E Roadway (\$48,629,000), Transit (\$1,610,000), Bike/Ped (\$4,254,000). Additional funding by others.		07-72								

PW0001046	NW 17 Avenue and Miami River		0.0	Bridge (#874161)				Funding (in \$000s)				
								Proposed		Tentative 3-Year Program		
0001046	Bridge. Prior Years' Funding as follows: \$6,129,000 for PE.											
	Under design			06-09								

BOND - Capital Asset Acquisition Special Obligation Bonds  
 B.R. - Repayment of Capital Asset Acquisition Special Obligation Bonds  
 CIGP - County Incentive Grant Program  
 L RTP - Subject to Long Range Plan Amendment

PE Preliminary Engineering  
 CST Construction  
 CEI Construction Engineering Inspection  
 COMB Combined Funding in Prior Years


Totals reflect expenditures based on latest budgetary information of anticipated revenues, and may differ from actual amounts received.



MIAMI-DADE TRANSPORTATION PLANNING ORGANIZATION  
 TRANSPORTATION IMPROVEMENT PROGRAM  
 DEPARTMENT OF TRANSPORTATION AND PUBLIC WORKS (DTPW) - MOBILITY IMPACT FEE (MIF)

Mobility Impact Fee Zone: **ZONE A**

Municipalities: **Key Biscayne, Miami, Miami Beach**

TPO Project No.	Facility/Project Name		Bicycle Accom	Type of Work	Project Cost (\$000s)	Prior Years' Funding (\$000s)						
	From /Location	To /Location	Length (miles)									L RTP Ref
Agency Project No.	Detailed Project Description			Remarks	Project Cost (\$000s)	Prior Years' Funding (\$000s)	Funding (in \$000s)					
Status							L RTP Ref	Activity /Phase	Proposed		Tentative 3-Year Program	
							2024 - 2025	2025 - 2026	2026 - 2027	2027 - 2028	2028 - 2029	
PW0001443	Venetian Causeway Bridges			Bridge replacement			Funding (in \$000s)					
			2.5						Proposed		Tentative 3-Year Program	
0001443					\$34,000	Activity /Phase	2024 - 2025	2025 - 2026	2026 - 2027	2027 - 2028	2028 - 2029	
				06-09			CST	3,633	0	0	8,596	0
PW0001166	NW 17 Avenue and Miami River			Bridge (#874161) bicycle/pedestrian improvement			Funding (in \$000s)					
			0.0						Proposed		Tentative 3-Year Program	
0001166	Bridge (#874161) bicycle/pedestrian improvements. Prior Years' Funding as follows: \$385,000 for PE, \$5,600,000 for CST. \$11,000,000 for FY27/28 and \$10,771,000 for FY28/28 MIF B				\$5,985	\$5,985	Activity /Phase	2024 - 2025	2025 - 2026	2026 - 2027	2027 - 2028	2028 - 2029
	Under design	Subject to cost-benefit analysis.		06-09								

BOND - Capital Asset Acquisition Special Obligation Bonds  
 B.R. - Repayment of Capital Asset Acquisition Special Obligation Bonds  
 CIGP - County Incentive Grant Program  
 L RTP - Subject to Long Range Plan Amendment


PE Preliminary Engineering  
 CST Construction  
 CEI Construction Engineering Inspection  
 COMB Combined Funding in Prior Years

Totals reflect expenditures based on latest budgetary information of anticipated revenues, and may differ from actual amounts received.

MIAMI-DADE TRANSPORTATION PLANNING ORGANIZATION  
 TRANSPORTATION IMPROVEMENT PROGRAM  
 DEPARTMENT OF TRANSPORTATION AND PUBLIC WORKS (DTPW) - MOBILITY IMPACT FEE (MIF)

Mobility Impact Fee Zone: **ZONE A**

Municipalities: **Key Biscayne, Miami, Miami Beach**

TPO Project No.	Facility/Project Name		Bicycle Accom	Type of Work	Project Cost (\$000s)	Prior Years' Funding (\$000s)	
	From /Location	To /Location	Length (miles)				
Agency Project No.	Detailed Project Description			L RTP Ref			
	Status	Remarks					

PW0001167	NW 22 Avenue and Miami River			Bridge rehabilitation (#874383)			Activity /Phase	Funding (in \$000s)				
			0.0					Proposed		Tentative 3-Year Program		
0001167	Bridge rehabilitation. Prior Years' Funding as follows: \$6,699,000 for PE/CST.				\$9,140	\$6,699		2024 - 2025	2025 - 2026	2026 - 2027	2027 - 2028	2028 - 2029
			Subject to cost-benefit analysis.					06-09	0	0	2,441	0
							CST	0	0	2,441	0	0

PW0001238	Dade Boulevard			Resurfacing			Activity /Phase	Funding (in \$000s)				
	Venetian Bridge (#874481)	Pine Tree Drive	1.1					Proposed		Tentative 3-Year Program		
0001238	Resurfacing. Prior Years' Funding as follows: \$1,205,000 for CST.				\$1,205	\$1,205		2024 - 2025	2025 - 2026	2026 - 2027	2027 - 2028	2028 - 2029
								06-09				

BOND - Capital Asset Acquisition Special Obligation Bonds  
 B.R. - Repayment of Capital Asset Acquisition Special Obligation Bonds  
 CIGP - County Incentive Grant Program  
 L RTP - Subject to Long Range Plan Amendment


PE Preliminary Engineering  
 CST Construction  
 CEI Construction Engineering Inspection  
 COMB Combined Funding in Prior Years

Totals reflect expenditures based on latest budgetary information of anticipated revenues, and may differ from actual amounts received.

MIAMI-DADE TRANSPORTATION PLANNING ORGANIZATION  
 TRANSPORTATION IMPROVEMENT PROGRAM  
 DEPARTMENT OF TRANSPORTATION AND PUBLIC WORKS (DTPW) - MOBILITY IMPACT FEE (MIF)

Mobility Impact Fee Zone: **ZONE A**

Municipalities: **Key Biscayne, Miami, Miami Beach**

TPO Project No.	Facility/Project Name		Bicycle Accom	Type of Work	Project Cost (\$000s)	Prior Years' Funding (\$000s)					
	From /Location	To /Location	Length (miles)								
Agency Project No.	Detailed Project Description			L RTP Ref							
	Status	Remarks									

PW0001335	Harbor Drive			Resurfacing				Funding (in \$000s)				
	West Mashta Drive	Crandon Boulevard	0.5					Proposed		Tentative 3-Year Program		
0001335	Resurfacing. Prior Years' Funding as follows: \$2,272,000 for CST.				\$2,272	\$2,272	Activity /Phase	2024 - 2025	2025 - 2026	2026 - 2027	2027 - 2028	2028 - 2029
	Construction completed		Joint Participation Agreement with the Village of Key Biscayne.					06-09				

PW0001295	Crandon Boulevard and Harbor Drive			Roadway improvement				Funding (in \$000s)				
			0.0					Proposed		Tentative 3-Year Program		
0001295	Intersection improvement. Prior Years' Funding as follows: \$96,000 for PE, \$459,000 for CST.				\$555	\$555	Activity /Phase	2024 - 2025	2025 - 2026	2026 - 2027	2027 - 2028	2028 - 2029
	Construction completed		Joint Participation Agreement with the Village of Key Biscayne.					06-09				

BOND - Capital Asset Acquisition Special Obligation Bonds  
 B.R. - Repayment of Capital Asset Acquisition Special Obligation Bonds  
 CIGP - County Incentive Grant Program  
 L RTP - Subject to Long Range Plan Amendment


PE Preliminary Engineering  
 CST Construction  
 CEI Construction Engineering Inspection  
 COMB Combined Funding in Prior Years

Totals reflect expenditures based on latest budgetary information of anticipated revenues, and may differ from actual amounts received.

MIAMI-DADE TRANSPORTATION PLANNING ORGANIZATION  
 TRANSPORTATION IMPROVEMENT PROGRAM  
 DEPARTMENT OF TRANSPORTATION AND PUBLIC WORKS (DTPW) - MOBILITY IMPACT FEE (MIF)

Mobility Impact Fee Zone: **ZONE A**

Municipalities: *Key Biscayne, Miami, Miami Beach*

TPO Project No.	Facility/Project Name		Bicycle Accom	Type of Work	Project Cost (\$000s)	Prior Years' Funding (\$000s)					
	From /Location	To /Location	Length (miles)								
Agency Project No.	Detailed Project Description				L RTP Ref						
	Status	Remarks									

PW0001440	NE 15 Street			Resurfacing				Funding (in \$000s)					
	N Miami Avenue	Venetian Causeway	0.6					Proposed		Tentative 3-Year Program			
0001440	Resurfacing. Prior Years' Funding as follows: \$400,000 for CST.				06-09	\$400	\$400	Activity /Phase	2024 - 2025	2025 - 2026	2026 - 2027	2027 - 2028	2028 - 2029

PW000982	NE 2 Avenue and NE 36 Street		Bike Lane	Intersection improvement				Funding (in \$000s)					
			0.0					Proposed		Tentative 3-Year Program			
000982	Intersection improvement. Prior Years' Funding as follows: \$1,908,000 for PE/CST.				06-09	\$2,472	\$1,908	Activity /Phase	2024 - 2025	2025 - 2026	2026 - 2027	2027 - 2028	2028 - 2029
	Under design	Additional funding by FDOT.											
							CST	564	0	0	0	0	

BOND - Capital Asset Acquisition Special Obligation Bonds  
 B.R. - Repayment of Capital Asset Acquisition Special Obligation Bonds  
 CIGP - County Incentive Grant Program  
 L RTP - Subject to Long Range Plan Amendment


PE Preliminary Engineering  
 CST Construction  
 CEI Construction Engineering Inspection  
 COMB Combined Funding in Prior Years

*Totals reflect expenditures based on latest budgetary information of anticipated revenues, and may differ from actual amounts received.*

MIAMI-DADE TRANSPORTATION PLANNING ORGANIZATION  
 TRANSPORTATION IMPROVEMENT PROGRAM  
 DEPARTMENT OF TRANSPORTATION AND PUBLIC WORKS (DTPW) - MOBILITY IMPACT FEE (MIF)

Mobility Impact Fee Zone: **ZONE A**

Municipalities: *Key Biscayne, Miami, Miami Beach*

TPO Project No.	Facility/Project Name		Bicycle Accom	Type of Work	Project Cost (\$000s)	Prior Years' Funding (\$000s)	
	From /Location	To /Location	Length (miles)				
Agency Project No.	Detailed Project Description			L RTP Ref			
	Status	Remarks					

PW0001441	SW 4 Avenue and SW 15 Road		Traffic circle				Funding (in \$000s)				
		0.0					Proposed		Tentative 3-Year Program		
0001441						Activity /Phase	2024 - 2025	2025 - 2026	2026 - 2027	2027 - 2028	2028 - 2029
			06-09				\$1,798	CST	0	1,798	0

PW0001299	Brickell Bay Drive and SE 8 Street		Traffic signal				Funding (in \$000s)				
		0.0					Proposed		Tentative 3-Year Program		
0001299	Traffic signal. Prior Years' Funding as follows: \$250,000 for PE/CST.					Activity /Phase	2024 - 2025	2025 - 2026	2026 - 2027	2027 - 2028	2028 - 2029
		Under construction	06-09				\$250	\$250			

BOND - Capital Asset Acquisition Special Obligation Bonds  
 B.R. - Repayment of Capital Asset Acquisition Special Obligation Bonds  
 CIGP - County Incentive Grant Program  
 LRTP - Subject to Long Range Plan Amendment


PE Preliminary Engineering  
 CST Construction  
 CEI Construction Engineering Inspection  
 COMB Combined Funding in Prior Years

*Totals reflect expenditures based on latest budgetary information of anticipated revenues, and may differ from actual amounts received.*

MIAMI-DADE TRANSPORTATION PLANNING ORGANIZATION  
 TRANSPORTATION IMPROVEMENT PROGRAM  
 DEPARTMENT OF TRANSPORTATION AND PUBLIC WORKS (DTPW) - MOBILITY IMPACT FEE (MIF)

Mobility Impact Fee Zone: **ZONE A**

Municipalities: *Key Biscayne, Miami, Miami Beach*

TPO Project No.	Facility/Project Name		Bicycle Accom	Type of Work	Project Cost (\$000s)	Prior Years' Funding (\$000s)	
	From /Location	To /Location	Length (miles)				
Agency Project No.	Detailed Project Description			L RTP Ref			
	Status	Remarks					

PW0001403	Brickell Bay Drive and SE 12 Street		Traffic signal				Funding (in \$000s)				
		0.0					Proposed		Tentative 3-Year Program		
0001403	Traffic signal. Prior Years' Funding as follows: \$175,000.00 for PE.			\$773	\$175	Activity /Phase	2024 - 2025	2025 - 2026	2026 - 2027	2027 - 2028	2028 - 2029
			06-09				CST	0	0	598	0

PW0001005	Brickell Avenue and SE 14 Terrace		Traffic signal				Funding (in \$000s)				
		0.0					Proposed		Tentative 3-Year Program		
0001005	Traffic signal. Prior Years' Funding as follows: \$729,000 for PE/CST.			\$729	\$729	Activity /Phase	2024 - 2025	2025 - 2026	2026 - 2027	2027 - 2028	2028 - 2029
		Under design					06-09				

BOND - Capital Asset Acquisition Special Obligation Bonds  
 B.R. - Repayment of Capital Asset Acquisition Special Obligation Bonds  
 CIGP - County Incentive Grant Program  
 LRTP - Subject to Long Range Plan Amendment


PE Preliminary Engineering  
 CST Construction  
 CEI Construction Engineering Inspection  
 COMB Combined Funding in Prior Years

*Totals reflect expenditures based on latest budgetary information of anticipated revenues, and may differ from actual amounts received.*

MIAMI-DADE TRANSPORTATION PLANNING ORGANIZATION  
 TRANSPORTATION IMPROVEMENT PROGRAM  
 DEPARTMENT OF TRANSPORTATION AND PUBLIC WORKS (DTPW) - MOBILITY IMPACT FEE (MIF)

Mobility Impact Fee Zone: **ZONE A**

Municipalities: *Key Biscayne, Miami, Miami Beach*

TPO Project No.	Facility/Project Name		Bicycle Accom	Type of Work	Project Cost (\$000s)	Prior Years' Funding (\$000s)					
	From /Location	To /Location	Length (miles)								
Agency Project No.	Detailed Project Description			L RTP Ref							
	Status	Remarks									

PW0001297	Coral Way and SW 2 Avenue			Traffic signal				Funding (in \$000s)				
			0.0					Proposed		Tentative 3-Year Program		
0001297	Traffic signal. Prior Years' Funding as follows: \$646,000 for PE/CST.				\$646	\$646	Activity /Phase	2024 - 2025	2025 - 2026	2026 - 2027	2027 - 2028	2028 - 2029
	Under design			06-09								

PW0001396	Jefferson Avenue and 16 Street			Traffic signal				Funding (in \$000s)				
			0.0					Proposed		Tentative 3-Year Program		
0001396	Traffic signal. Prior Years' Funding as follows: \$730,000 for PE/ CST.				\$730	\$730	Activity /Phase	2024 - 2025	2025 - 2026	2026 - 2027	2027 - 2028	2028 - 2029
	Under design			06-09								

BOND - Capital Asset Acquisition Special Obligation Bonds  
 B.R. - Repayment of Capital Asset Acquisition Special Obligation Bonds  
 CIGP - County Incentive Grant Program  
 LRTP - Subject to Long Range Plan Amendment


PE Preliminary Engineering  
 CST Construction  
 CEI Construction Engineering Inspection  
 COMB Combined Funding in Prior Years

*Totals reflect expenditures based on latest budgetary information of anticipated revenues, and may differ from actual amounts received.*

MIAMI-DADE TRANSPORTATION PLANNING ORGANIZATION  
 TRANSPORTATION IMPROVEMENT PROGRAM  
 DEPARTMENT OF TRANSPORTATION AND PUBLIC WORKS (DTPW) - MOBILITY IMPACT FEE (MIF)

Mobility Impact Fee Zone: **ZONE A**

Municipalities: *Key Biscayne, Miami, Miami Beach*

TPO Project No.	Facility/Project Name		Bicycle Accom	Type of Work	Project Cost (\$000s)	Prior Years' Funding (\$000s)					
	From /Location	To /Location	Length (miles)								
Agency Project No.	Detailed Project Description			Remarks	Project Cost (\$000s)	Prior Years' Funding (\$000s)	Funding (in \$000s)				
Status							Activity /Phase	2024 - 2025	2025 - 2026	2026 - 2027	2027 - 2028
PW0001442	Venetian Way at Island Avenue E and Island Avenue W			Traffic signal			Funding (in \$000s)				
			0.0				\$444		Proposed		Tentative 3-Year Program
0001442					06-09				2024 - 2025	2025 - 2026	2026 - 2027
								PE	153	0	0
						CST	0	0	0	291	0
PW000762	South Miami Avenue and 10 Street			Traffic signal			Funding (in \$000s)				
			0.0				\$543	\$543	Proposed		Tentative 3-Year Program
762	Traffic signal. Prior Years' Funding as follows: \$543,000 for PE/ CST.				06-09				2024 - 2025	2025 - 2026	2026 - 2027
	Under construction										

BOND - Capital Asset Acquisition Special Obligation Bonds  
 B.R. - Repayment of Capital Asset Acquisition Special Obligation Bonds  
 CIGP - County Incentive Grant Program  
 LRTP - Subject to Long Range Plan Amendment

PE Preliminary Engineering  
 CST Construction  
 CEI Construction Engineering Inspection  
 COMB Combined Funding in Prior Years


*Totals reflect expenditures based on latest budgetary information of anticipated revenues, and may differ from actual amounts received.*



MIAMI-DADE TRANSPORTATION PLANNING ORGANIZATION  
 TRANSPORTATION IMPROVEMENT PROGRAM  
 DEPARTMENT OF TRANSPORTATION AND PUBLIC WORKS (DTPW) - MOBILITY IMPACT FEE (MIF)

Mobility Impact Fee Zone: **ZONE A**

Municipalities: *Key Biscayne, Miami, Miami Beach*

TPO Project No.	Facility/Project Name		Bicycle Accom	Type of Work	Project Cost (\$000s)	Prior Years' Funding (\$000s)					
	From /Location	To /Location	Length (miles)								
Agency Project No.	Detailed Project Description			L RTP Ref							
	Status	Remarks									

PW0001298	NE 1 Avenue and NE 16 Street			Traffic signal				Funding (in \$000s)				
		0.0						Proposed		Tentative 3-Year Program		
0001298	Traffic signal. Prior Years' Funding as follows: \$444,000 for CST.				\$444	\$444	Activity /Phase	2024 - 2025	2025 - 2026	2026 - 2027	2027 - 2028	2028 - 2029
	Under construction			06-09								

PW0001067	NW 1 Avenue and NW 29 Street			Traffic signal				Funding (in \$000s)				
		0.0						Proposed		Tentative 3-Year Program		
0001067	Traffic signal. Prior Years' Funding as follows: \$679,000 for PE/CST.				\$679	\$679	Activity /Phase	2024 - 2025	2025 - 2026	2026 - 2027	2027 - 2028	2028 - 2029
	Design completed			06-09								

BOND - Capital Asset Acquisition Special Obligation Bonds  
 B.R. - Repayment of Capital Asset Acquisition Special Obligation Bonds  
 CIGP - County Incentive Grant Program  
 LRTP - Subject to Long Range Plan Amendment


PE Preliminary Engineering  
 CST Construction  
 CEI Construction Engineering Inspection  
 COMB Combined Funding in Prior Years

*Totals reflect expenditures based on latest budgetary information of anticipated revenues, and may differ from actual amounts received.*

MIAMI-DADE TRANSPORTATION PLANNING ORGANIZATION  
 TRANSPORTATION IMPROVEMENT PROGRAM  
 DEPARTMENT OF TRANSPORTATION AND PUBLIC WORKS (DTPW) - MOBILITY IMPACT FEE (MIF)

Mobility Impact Fee Zone: **ZONE A**

Municipalities: *Key Biscayne, Miami, Miami Beach*

TPO Project No.	Facility/Project Name		Bicycle Accom	Type of Work	Project Cost (\$000s)	Prior Years' Funding (\$000s)					
	From /Location	To /Location	Length (miles)								
Agency Project No.	Detailed Project Description			LRTP Ref							
	Status	Remarks									

PW0001205	NW 10 Avenue and NW 39 Street		Traffic signal				Funding (in \$000s)				
		0.0					Proposed		Tentative 3-Year Program		
0001205	Traffic signal. Prior Years' Funding as follows: \$547,000 for PE/CST.			\$547	\$547	Activity /Phase	2024 - 2025	2025 - 2026	2026 - 2027	2027 - 2028	2028 - 2029
	Design completed						06-09				

PW0001372	NW 22 Avenue and NW 3 Street		Traffic signal				Funding (in \$000s)				
		0.0					Proposed		Tentative 3-Year Program		
0001372	Traffic signal. Prior Years' Funding as follows: \$160,000.00 for PE, \$720,000.00 for CST.			\$720	\$720	Activity /Phase	2024 - 2025	2025 - 2026	2026 - 2027	2027 - 2028	2028 - 2029
	Under design						06-09				

BOND - Capital Asset Acquisition Special Obligation Bonds  
 B.R. - Repayment of Capital Asset Acquisition Special Obligation Bonds  
 CIGP - County Incentive Grant Program  
 LRTP - Subject to Long Range Plan Amendment


PE Preliminary Engineering  
 CST Construction  
 CEI Construction Engineering Inspection  
 COMB Combined Funding in Prior Years

*Totals reflect expenditures based on latest budgetary information of anticipated revenues, and may differ from actual amounts received.*

MIAMI-DADE TRANSPORTATION PLANNING ORGANIZATION  
 TRANSPORTATION IMPROVEMENT PROGRAM  
 DEPARTMENT OF TRANSPORTATION AND PUBLIC WORKS (DTPW) - MOBILITY IMPACT FEE (MIF)

Mobility Impact Fee Zone: **ZONE A**

Municipalities: *Key Biscayne, Miami, Miami Beach*

TPO Project No.	Facility/Project Name		Bicycle Accom	Type of Work	Project Cost (\$000s)	Prior Years' Funding (\$000s)					
	From /Location	To /Location	Length (miles)								
Agency Project No.	Detailed Project Description			L RTP Ref							
	Status	Remarks									

PW0001410	Mast Arm Upgrades		Mast arm upgrades				Funding (in \$000s)					
		0.0					Proposed		Tentative 3-Year Program			
0001410	Mast arm upgrades. Prior Years' Funding as follows: \$4,869,000 for PE/CST.			06-09	\$5,369	\$4,869	Activity /Phase	2024 - 2025	2025 - 2026	2026 - 2027	2027 - 2028	2028 - 2029
								0	75	425	0	0
							PE/CST					

PW0001415	Advanced Traffic Management System		ATMS				Funding (in \$000s)					
		0.0					Proposed		Tentative 3-Year Program			
0001415	ATMS. Prior Years' Funding as follows: \$23,095,000 for PE/CST.			06-09	\$49,311	\$23,095	Activity /Phase	2024 - 2025	2025 - 2026	2026 - 2027	2027 - 2028	2028 - 2029
								1,607	2,510	1,882	221	0
							PE/CST					

BOND - Capital Asset Acquisition Special Obligation Bonds  
 B.R. - Repayment of Capital Asset Acquisition Special Obligation Bonds  
 CIGP - County Incentive Grant Program  
 L RTP - Subject to Long Range Plan Amendment


PE Preliminary Engineering  
 CST Construction  
 CEI Construction Engineering Inspection  
 COMB Combined Funding in Prior Years

*Totals reflect expenditures based on latest budgetary information of anticipated revenues, and may differ from actual amounts received.*

MIAMI-DADE TRANSPORTATION PLANNING ORGANIZATION  
 TRANSPORTATION IMPROVEMENT PROGRAM  
 DEPARTMENT OF TRANSPORTATION AND PUBLIC WORKS (DTPW) - MOBILITY IMPACT FEE (MIF)

Mobility Impact Fee Zone: **ZONE A**

Municipalities: *Key Biscayne, Miami, Miami Beach*

TPO Project No.	Facility/Project Name		Bicycle Accom	Type of Work	Project Cost (\$000s)	Prior Years' Funding (\$000s)					
	From /Location	To /Location	Length (miles)								
Agency Project No.	Detailed Project Description			L RTP Ref							
	Status	Remarks									

PW0001420	Asset Collection and Evaluation Program		Data collection				Funding (in \$000s)					
		0.0										
0001420	Data collection. Prior Years' Funding as follows: \$575,000 for PE.			06-09	\$575	\$575	Activity /Phase	Proposed		Tentative 3-Year Program		
	Establish a baseline of countywide roadways and their characteristics elements to help prioritize the future expenditure of funds.							2024 - 2025	2025 - 2026	2026 - 2027	2027 - 2028	2028 - 2029

PW0001425	Engineering Administration		Administration				Funding (in \$000s)					
		0.0										
0001425	Engineering administration.			06-09			Activity /Phase	Proposed		Tentative 3-Year Program		
								2024 - 2025	2025 - 2026	2026 - 2027	2027 - 2028	2028 - 2029

BOND - Capital Asset Acquisition Special Obligation Bonds  
 B.R. - Repayment of Capital Asset Acquisition Special Obligation Bonds  
 CIGP - County Incentive Grant Program  
 L RTP - Subject to Long Range Plan Amendment


PE Preliminary Engineering  
 CST Construction  
 CEI Construction Engineering Inspection  
 COMB Combined Funding in Prior Years

*Totals reflect expenditures based on latest budgetary information of anticipated revenues, and may differ from actual amounts received.*

MIAMI-DADE TRANSPORTATION PLANNING ORGANIZATION  
 TRANSPORTATION IMPROVEMENT PROGRAM  
 DEPARTMENT OF TRANSPORTATION AND PUBLIC WORKS (DTPW) - MOBILITY IMPACT FEE (MIF)

Mobility Impact Fee Zone: **ZONE A**

Municipalities: *Key Biscayne, Miami, Miami Beach*

TPO Project No.	Facility/Project Name		Bicycle Accom	Type of Work	Project Cost (\$000s)	Prior Years' Funding (\$000s)	
	From /Location	To /Location	Length (miles)				
Agency Project No.	Detailed Project Description			L RTP Ref			
	Status	Remarks					

PW0001430	Continuing Program Projects							Funding (in \$000s)				
		0.0						Proposed		Tentative 3-Year Program		
0001430	Resurfacing, T.O.P.I.C.S., Traffic Control Devices, Bridges.				06-09		Activity /Phase	2024 - 2025	2025 - 2026	2026 - 2027	2027 - 2028	2028 - 2029

PW0001435	Right-of-Way		Right-of-Way acquisition for construction projects					Funding (in \$000s)				
		0.0						Proposed		Tentative 3-Year Program		
0001435	Right-way-administration.				06-09		Activity /Phase	2024 - 2025	2025 - 2026	2026 - 2027	2027 - 2028	2028 - 2029
	Right-of-Way acquisition for construction projects. Documenting, securing and preserving public rights-of-way.											
							ROW	200	200	200	200	200

<b>Yearly Totals</b>	<b>9,308</b>	<b>9,308</b>	<b>9,308</b>	<b>9,308</b>	<b>9,308</b>
<b>5 Year TIP District Total</b>					<b>\$46,540</b>

BOND - Capital Asset Acquisition Special Obligation Bonds  
 B.R. - Repayment of Capital Asset Acquisition Special Obligation Bonds  
 CIGP - County Incentive Grant Program  
 LRTP - Subject to Long Range Plan Amendment

PE Preliminary Engineering  
 CST Construction  
 CEI Construction Engineering Inspection  
 COMB Combined Funding in Prior Years

*Totals reflect expenditures based on latest budgetary information of anticipated revenues, and may differ from actual amounts received.*

MIAMI-DADE TRANSPORTATION PLANNING ORGANIZATION  
 TRANSPORTATION IMPROVEMENT PROGRAM  
 DEPARTMENT OF TRANSPORTATION AND PUBLIC WORKS (DTPW) - MOBILITY IMPACT FEE (MIF)

Mobility Impact Fee Zone: **ZONE B**

Municipalities: *Unincorporated Miami-Dade, Aventura, Bal Harbour, Bay Harbor, Biscayne Park, El Portal, Golden Beach, Indian Creek, Miami, Miami Beach, Miami Gardens, Miami Shores, North Bay, North Miami, North Miami Beach, Opa-Locka, Sunny Isles Beach, Surfside*



TPO Project No.	Facility/Project Name		Bicycle Accom	Type of Work	Project Cost (\$000s)	Prior Years' Funding (\$000s)						
	From /Location	To /Location	Length (miles)									
Agency Project No.	Detailed Project Description				L RTP Ref	Project Cost (\$000s)	Prior Years' Funding (\$000s)					
	Status		Remarks									
PW000764	Harriet Tubman Highway		Bike Lane	Widen from 2 to 4 lanes			Funding (in \$000s)					
	NE 163 Street	NE 175 Street	0.8									
764	Widen from 2 to 4 lanes. Prior Years' Funding as follows: \$16,049,000 for PE/CST, \$6,095,000 for ROW.						Proposed		Tentative 3-Year Program			
	Design completed						06-09	\$22,144	\$22,144	Activity /Phase	2024 - 2025	2025 - 2026
PW0001269 A	NE 2 Avenue		1.1	Street/Traffic Operational Improvement			Funding (in \$000s)					
	NE 20 Street	West Little River Canal										
0001269A	Street/Traffic Operational Improvement. Prior Years' Funding as follows: \$5,345,000 for PE/CST.						Proposed		Tentative 3-Year Program			
	Under design		Additional funding in PTP District 3. Additional funding in MIF A. Additional funding by others.				06-09	\$36,819	\$5,345	Activity /Phase	2024 - 2025	2025 - 2026
							CST	1,675	0	0	0	0

BOND - Capital Asset Acquisition Special Obligation Bonds  
 B.R. - Repayment of Capital Asset Acquisition Special Obligation Bonds  
 CIGP - County Incentive Grant Program  
 L RTP - Subject to Long Range Plan Amendment


PE Preliminary Engineering  
 CST Construction  
 CEI Construction Engineering Inspection  
 COMB Combined Funding in Prior Years

Totals reflect expenditures based on latest budgetary information of anticipated revenues, and may differ from actual amounts received.

MIAMI-DADE TRANSPORTATION PLANNING ORGANIZATION  
 TRANSPORTATION IMPROVEMENT PROGRAM  
 DEPARTMENT OF TRANSPORTATION AND PUBLIC WORKS (DTPW) - MOBILITY IMPACT FEE (MIF)

Mobility Impact Fee Zone: **ZONE B**

Municipalities: *Unincorporated Miami-Dade, Aventura, Bal Harbour, Bay Harbor, Biscayne Park, El Portal, Golden Beach, Indian Creek, Miami, Miami Beach, Miami Gardens, Miami Shores, North Bay, North Miami, North Miami Beach, Opa-Locka, Sunny Isles Beach, Surfside*

TPO Project No.	Facility/Project Name		Bicycle Accom	Type of Work	Project Cost (\$000s)	Prior Years' Funding (\$000s)	Activity /Phase						
	From /Location	To /Location	Length (miles)										
Agency Project No.	Detailed Project Description				L RTP Ref	Project Cost (\$000s)	Prior Years' Funding (\$000s)	Activity /Phase	Funding (in \$000s)				
	Status		Remarks						Proposed		Tentative 3-Year Program		
		2024 - 2025	2025 - 2026	2026 - 2027	2027 - 2028	2028 - 2029							
PW0001045 A	NE 96 Street			Roadway improvement				Funding (in \$000s)					
	NE 2 Avenue	NE 10 Avenue	1.0					Proposed		Tentative 3-Year Program			
0001045A	Roadway improvements. Prior Years' Funding as follows: \$663,000 for CST.							Proposed		Tentative 3-Year Program			
	Construction completed		Joint Participation Agreement with Miami Shores Village.					06-09	\$663	\$663	2024 - 2025	2025 - 2026	2026 - 2027
PW0001133	NE 151 Street			Widen from 4 to 6 lanes				Funding (in \$000s)					
	Biscayne Boulevard	Bay Vista Boulevard	1.4					Proposed		Tentative 3-Year Program			
0001133	Widen from 4 to 6 lanes. Prior Years' Funding as follows: \$29,456,000 for PE/CST, \$75,000 for ROW.							Proposed		Tentative 3-Year Program			
	Under construction							07-46	\$29,531	\$29,531	2024 - 2025	2025 - 2026	2026 - 2027

BOND - Capital Asset Acquisition Special Obligation Bonds  
 B.R. - Repayment of Capital Asset Acquisition Special Obligation Bonds  
 CIGP - County Incentive Grant Program  
 LRTP - Subject to Long Range Plan Amendment

PE Preliminary Engineering  
 CST Construction  
 CEI Construction Engineering Inspection  
 COMB Combined Funding in Prior Years

Totals reflect expenditures based on latest budgetary information of anticipated revenues, and may differ from actual amounts received.

MIAMI-DADE TRANSPORTATION PLANNING ORGANIZATION  
 TRANSPORTATION IMPROVEMENT PROGRAM  
 DEPARTMENT OF TRANSPORTATION AND PUBLIC WORKS (DTPW) - MOBILITY IMPACT FEE (MIF)

Mobility Impact Fee Zone: **ZONE B**

Municipalities: *Unincorporated Miami-Dade, Aventura, Bal Harbour, Bay Harbor, Biscayne Park, El Portal, Golden Beach, Indian Creek, Miami, Miami Beach, Miami Gardens, Miami Shores, North Bay, North Miami, North Miami Beach, Opa-Locka, Sunny Isles Beach, Surfside*



TPO Project No.	Facility/Project Name		Bicycle Accom	Type of Work	Project Cost (\$000s)	Prior Years' Funding (\$000s)								
	From /Location	To /Location	Length (miles)											
Agency Project No.	Detailed Project Description				L RTP Ref	Project Cost (\$000s)	Prior Years' Funding (\$000s)							
	Status		Remarks											
PW0001337	NW 159 Street and NW 6 Avenue			New right turn lane/widen from 2 to 4 lanes			Funding (in \$000s)							
	NW 6 Avenue	NE 6 Avenue	0.6											
0001337	New right turn lane/widen from 2 to 4 lanes. Prior Years' Funding of \$4,317,000 for PE/CST, \$3,000,000 for ROW.						Proposed		Tentative 3-Year Program					
			Subject to TIP/L RTP Amendment. Additional funding by others.				06-09	\$14,380	\$7,317	Activity /Phase	2024 - 2025	2025 - 2026	2026 - 2027	2027 - 2028
								CST	7,063	0	0	0	0	0
PW0001134	NE 159 Street			Widen from 3 to 5 lanes			Funding (in \$000s)							
	NE 6 Avenue	Harriet Tubman Highway	2.0											
0001134	Widen from 3 to 5 lanes. Prior Years' Funding as follows: \$16,411,000 for PE/CST, \$7,676,000 for ROW.						Proposed		Tentative 3-Year Program					
	Under design		Additional funding by others.				07-46	\$24,501	\$24,087	Activity /Phase	2024 - 2025	2025 - 2026	2026 - 2027	2027 - 2028

BOND - Capital Asset Acquisition Special Obligation Bonds  
 B.R. - Repayment of Capital Asset Acquisition Special Obligation Bonds  
 CIGP - County Incentive Grant Program  
 L RTP - Subject to Long Range Plan Amendment

PE Preliminary Engineering  
 CST Construction  
 CEI Construction Engineering Inspection  
 COMB Combined Funding in Prior Years


Totals reflect expenditures based on latest budgetary information of anticipated revenues, and may differ from actual amounts received.



MIAMI-DADE TRANSPORTATION PLANNING ORGANIZATION  
 TRANSPORTATION IMPROVEMENT PROGRAM  
 DEPARTMENT OF TRANSPORTATION AND PUBLIC WORKS (DTPW) - MOBILITY IMPACT FEE (MIF)

Mobility Impact Fee Zone: **ZONE B**

Municipalities: *Unincorporated Miami-Dade, Aventura, Bal Harbour, Bay Harbor, Biscayne Park, El Portal, Golden Beach, Indian Creek, Miami, Miami Beach, Miami Gardens, Miami Shores, North Bay, North Miami, North Miami Beach, Opa-Locka, Sunny Isles Beach, Surfside*

TPO Project No.	Facility/Project Name		Bicycle Accom	Type of Work	Project Cost (\$000s)	Prior Years' Funding (\$000s)							
	From /Location	To /Location	Length (miles)										
Agency Project No.	Detailed Project Description				L RTP Ref	Project Cost (\$000s)	Prior Years' Funding (\$000s)	Activity /Phase	Funding (in \$000s)				
	Status		Remarks						Proposed		Tentative 3-Year Program		
								2024 - 2025	2025 - 2026	2026 - 2027	2027 - 2028	2028 - 2029	
PW0001355	Harriet Tubman Highway over Oleta River (#874071)			Bridge replacement (#874071)				Funding (in \$000s)					
			0.0										
0001355	Bridge replacement. Prior Years' Funding as follows: \$1,680,000 for PE, \$5,702,000 for CST.							Proposed		Tentative 3-Year Program			
					06-09	\$7,382	\$7,382	Activity /Phase	2024 - 2025	2025 - 2026	2026 - 2027	2027 - 2028	2028 - 2029
PW000951	North Miami Avenue and Little River Canal			Bridge replacement (#874127)				Funding (in \$000s)					
			0.0										
000951	Bridge replacement. Prior Years' Funding as follows: \$4,194,000 for PE/CST.							Proposed		Tentative 3-Year Program			
	Under construction				06-09	\$4,194	\$4,194	Activity /Phase	2024 - 2025	2025 - 2026	2026 - 2027	2027 - 2028	2028 - 2029

BOND - Capital Asset Acquisition Special Obligation Bonds  
 B.R. - Repayment of Capital Asset Acquisition Special Obligation Bonds  
 CIGP - County Incentive Grant Program  
 L RTP - Subject to Long Range Plan Amendment


PE Preliminary Engineering  
 CST Construction  
 CEI Construction Engineering Inspection  
 COMB Combined Funding in Prior Years

Totals reflect expenditures based on latest budgetary information of anticipated revenues, and may differ from actual amounts received.

MIAMI-DADE TRANSPORTATION PLANNING ORGANIZATION  
 TRANSPORTATION IMPROVEMENT PROGRAM  
 DEPARTMENT OF TRANSPORTATION AND PUBLIC WORKS (DTPW) - MOBILITY IMPACT FEE (MIF)

Mobility Impact Fee Zone: **ZONE B**

Municipalities: *Unincorporated Miami-Dade, Aventura, Bal Harbour, Bay Harbor, Biscayne Park, El Portal, Golden Beach, Indian Creek, Miami, Miami Beach, Miami Gardens, Miami Shores, North Bay, North Miami, North Miami Beach, Opa-Locka, Sunny Isles Beach, Surfside*

TPO Project No.	Facility/Project Name		Bicycle Accom	Type of Work	Project Cost (\$000s)	Prior Years' Funding (\$000s)							
	From /Location	To /Location	Length (miles)										
Agency Project No.	Detailed Project Description				LRTTP Ref	Project Cost (\$000s)	Prior Years' Funding (\$000s)	Activity /Phase	Funding (in \$000s)				
	Status		Remarks						Proposed		Tentative 3-Year Program		
								2024 - 2025	2025 - 2026	2026 - 2027	2027 - 2028	2028 - 2029	
PW000765	North Miami Avenue N/O 146 Street			Bridge replacement (#874035)				Funding (in \$000s)					
			0.0										
765	Bridge replacement. Prior Years' Funding as follows: \$5,443,000 for PE/CST.							Proposed		Tentative 3-Year Program			
	Under design			06-09	\$8,538	\$5,443	Activity /Phase	2024 - 2025	2025 - 2026	2026 - 2027	2027 - 2028	2028 - 2029	
							CST	3,095	0	0	0	0	0
PW0001101	NE 10 Avenue N/O NE 79 Street			Bridge replacement (#874178)				Funding (in \$000s)					
			0.0										
0001101	Bridge replacement. Prior Years' Funding as follows: \$6,217,000 for PE/CST, \$1,260,000 for ROW.							Proposed		Tentative 3-Year Program			
	Under design			06-09	\$7,477	\$7,477	Activity /Phase	2024 - 2025	2025 - 2026	2026 - 2027	2027 - 2028	2028 - 2029	

BOND - Capital Asset Acquisition Special Obligation Bonds  
 B.R. - Repayment of Capital Asset Acquisition Special Obligation Bonds  
 CIGP - County Incentive Grant Program  
 LRTTP - Subject to Long Range Plan Amendment


PE Preliminary Engineering  
 CST Construction  
 CEI Construction Engineering Inspection  
 COMB Combined Funding in Prior Years

Totals reflect expenditures based on latest budgetary information of anticipated revenues, and may differ from actual amounts received.

MIAMI-DADE TRANSPORTATION PLANNING ORGANIZATION  
 TRANSPORTATION IMPROVEMENT PROGRAM  
 DEPARTMENT OF TRANSPORTATION AND PUBLIC WORKS (DTPW) - MOBILITY IMPACT FEE (MIF)

Mobility Impact Fee Zone: **ZONE B**

Municipalities: *Unincorporated Miami-Dade, Aventura, Bal Harbour, Bay Harbor, Biscayne Park, El Portal, Golden Beach, Indian Creek, Miami, Miami Beach, Miami Gardens, Miami Shores, North Bay, North Miami, North Miami Beach, Opa-Locka, Sunny Isles Beach, Surfside*

TPO Project No.	Facility/Project Name		Bicycle Accom	Type of Work	Project Cost (\$000s)	Prior Years' Funding (\$000s)							
	From /Location	To /Location	Length (miles)										
Agency Project No.	Detailed Project Description				L RTP Ref	Project Cost (\$000s)	Prior Years' Funding (\$000s)	Activity /Phase	Funding (in \$000s)				
	Status		Remarks						Proposed		Tentative 3-Year Program		
	2024 - 2025	2025 - 2026	2026 - 2027	2027 - 2028	2028 - 2029								
PW0001234	NW 191 Street W/O NW 37 Avenue			Bridge replacement (#874017)				Funding (in \$000s)					
			0.0										
0001234	Bridge replacement. Prior Years' Funding as follows: \$7,901,000 for PE/CST.							Proposed		Tentative 3-Year Program			
	Under design				06-09	\$7,901	\$7,901		2024 - 2025	2025 - 2026	2026 - 2027	2027 - 2028	2028 - 2029
PW0001170	NW 22 Avenue and C-8 Canal			Bridge rehabilitation (#874030)				Funding (in \$000s)					
			0.0										
0001170	Bridge rehabilitation. Prior Years' Funding as follows: \$135,000 for PE, \$425,000 for CST.							Proposed		Tentative 3-Year Program			
			Subject to cost-benefit analysis.		06-09	\$560	\$560		2024 - 2025	2025 - 2026	2026 - 2027	2027 - 2028	2028 - 2029

BOND - Capital Asset Acquisition Special Obligation Bonds  
 B.R. - Repayment of Capital Asset Acquisition Special Obligation Bonds  
 CIGP - County Incentive Grant Program  
 L RTP - Subject to Long Range Plan Amendment


PE Preliminary Engineering  
 CST Construction  
 CEI Construction Engineering Inspection  
 COMB Combined Funding in Prior Years

Totals reflect expenditures based on latest budgetary information of anticipated revenues, and may differ from actual amounts received.

MIAMI-DADE TRANSPORTATION PLANNING ORGANIZATION  
 TRANSPORTATION IMPROVEMENT PROGRAM  
 DEPARTMENT OF TRANSPORTATION AND PUBLIC WORKS (DTPW) - MOBILITY IMPACT FEE (MIF)

Mobility Impact Fee Zone: **ZONE B**

Municipalities: *Unincorporated Miami-Dade, Aventura, Bal Harbour, Bay Harbor, Biscayne Park, El Portal, Golden Beach, Indian Creek, Miami, Miami Beach, Miami Gardens, Miami Shores, North Bay, North Miami, North Miami Beach, Opa-Locka, Sunny Isles Beach, Surfside*

TPO Project No.	Facility/Project Name		Bicycle Accom	Type of Work	Project Cost (\$000s)	Prior Years' Funding (\$000s)						
	From /Location	To /Location	Length (miles)									
Agency Project No.	Detailed Project Description			LRTD Ref	Project Cost (\$000s)	Prior Years' Funding (\$000s)	Activity /Phase	Funding (in \$000s)				
Status	Remarks			Ref				Proposed	Tentative 3-Year Program			
	2024 - 2025	2025 - 2026	2026 - 2027	2027 - 2028	2028 - 2029							
PW0001376	La Gorce Drive			Resurfacing				Funding (in \$000s)				
	51 Street	63 Street	1.2									
0001376	Resurfacing. Prior Years' Funding as follows: \$720,000 for CST.				\$720	\$720	Activity /Phase	Proposed		Tentative 3-Year Program		
				06-09				2024 - 2025	2025 - 2026	2026 - 2027	2027 - 2028	2028 - 2029
PW0001320	NE 151 Street			Resurfacing				Funding (in \$000s)				
	NE 10 Avenue	Biscayne Boulevard	1.4									
0001320	Resurfacing. Prior Years' Funding as follows: \$290,000 for CST.				\$290	\$290	Activity /Phase	Proposed		Tentative 3-Year Program		
				06-09				2024 - 2025	2025 - 2026	2026 - 2027	2027 - 2028	2028 - 2029

BOND - Capital Asset Acquisition Special Obligation Bonds  
 B.R. - Repayment of Capital Asset Acquisition Special Obligation Bonds  
 CIGP - County Incentive Grant Program  
 LRTD - Subject to Long Range Plan Amendment


PE Preliminary Engineering  
 CST Construction  
 CEI Construction Engineering Inspection  
 COMB Combined Funding in Prior Years

Totals reflect expenditures based on latest budgetary information of anticipated revenues, and may differ from actual amounts received.

MIAMI-DADE TRANSPORTATION PLANNING ORGANIZATION  
 TRANSPORTATION IMPROVEMENT PROGRAM  
 DEPARTMENT OF TRANSPORTATION AND PUBLIC WORKS (DTPW) - MOBILITY IMPACT FEE (MIF)

Mobility Impact Fee Zone: **ZONE B**

Municipalities: *Unincorporated Miami-Dade, Aventura, Bal Harbour, Bay Harbor, Biscayne Park, El Portal, Golden Beach, Indian Creek, Miami, Miami Beach, Miami Gardens, Miami Shores, North Bay, North Miami, North Miami Beach, Opa-Locka, Sunny Isles Beach, Surfside*

TPO Project No.	Facility/Project Name		Bicycle Accom	Type of Work	Project Cost (\$000s)	Prior Years' Funding (\$000s)							
	From /Location	To /Location	Length (miles)										
Agency Project No.	Detailed Project Description				LRTD Ref	Project Cost (\$000s)	Prior Years' Funding (\$000s)						
	Status		Remarks					Activity /Phase	2024 - 2025	2025 - 2026	2026 - 2027	2027 - 2028	2028 - 2029
PW0001444	NE 159 Street			Resurfacing			Funding (in \$000s)						
	NE 8 Avenue	NE 22 Avenue	0.0										
0001444					06-09	\$919	Activity /Phase	Proposed		Tentative 3-Year Program			
								2024 - 2025	2025 - 2026	2026 - 2027	2027 - 2028	2028 - 2029	
							CST	919	0	0	0	0	0
PW0001360	NW 199 Street			Resurfacing			Funding (in \$000s)						
	NW 57 Avenue	NW 47 Avenue	1.0										
0001360	Resurfacing. Prior Years' Funding as follows: \$750,000 for CST.				06-09	\$750	\$750	Activity /Phase	Proposed		Tentative 3-Year Program		
									2024 - 2025	2025 - 2026	2026 - 2027	2027 - 2028	2028 - 2029

BOND - Capital Asset Acquisition Special Obligation Bonds  
 B.R. - Repayment of Capital Asset Acquisition Special Obligation Bonds  
 CIGP - County Incentive Grant Program  
 LRTD - Subject to Long Range Plan Amendment


PE Preliminary Engineering  
 CST Construction  
 CEI Construction Engineering Inspection  
 COMB Combined Funding in Prior Years

Totals reflect expenditures based on latest budgetary information of anticipated revenues, and may differ from actual amounts received.

MIAMI-DADE TRANSPORTATION PLANNING ORGANIZATION  
 TRANSPORTATION IMPROVEMENT PROGRAM  
 DEPARTMENT OF TRANSPORTATION AND PUBLIC WORKS (DTPW) - MOBILITY IMPACT FEE (MIF)

Mobility Impact Fee Zone: **ZONE B**

Municipalities: *Unincorporated Miami-Dade, Aventura, Bal Harbour, Bay Harbor, Biscayne Park, El Portal, Golden Beach, Indian Creek, Miami, Miami Beach, Miami Gardens, Miami Shores, North Bay, North Miami, North Miami Beach, Opa-Locka, Sunny Isles Beach, Surfside*

TPO Project No.	Facility/Project Name		Bicycle Accom	Type of Work	Project Cost (\$000s)	Prior Years' Funding (\$000s)							
	From /Location	To /Location	Length (miles)										
Agency Project No.	Detailed Project Description				L RTP Ref	Project Cost (\$000s)	Prior Years' Funding (\$000s)	Funding (in \$000s)					
	Status	Remarks						Proposed	Tentative 3-Year Program				
	2024 - 2025	2025 - 2026	2026 - 2027	2027 - 2028	2028 - 2029								
PW0001077	NW 22 Avenue and Ali Baba Avenue (R/R Crossing)			Resurfacing				Funding (in \$000s)					
			0.0										
0001077	Resurfacing. Prior Years' Funding as follows: \$910,000 for CST.							Proposed		Tentative 3-Year Program			
	Under construction				06-09	\$910	\$910	Activity /Phase	2024 - 2025	2025 - 2026	2026 - 2027	2027 - 2028	2028 - 2029
PW0001395	Pine Tree Drive at 46 St and 47 St			Traffic circle				Funding (in \$000s)					
			0.0										
0001395	Traffic circle. Prior Years' Funding as follows: \$3,325,000 for CST.							Proposed		Tentative 3-Year Program			
			Joint Participation Agreement with the City of Miami Beach.		06-09	\$3,325	\$3,325	Activity /Phase	2024 - 2025	2025 - 2026	2026 - 2027	2027 - 2028	2028 - 2029

BOND - Capital Asset Acquisition Special Obligation Bonds  
 B.R. - Repayment of Capital Asset Acquisition Special Obligation Bonds  
 CIGP - County Incentive Grant Program  
 LRTP - Subject to Long Range Plan Amendment


PE Preliminary Engineering  
 CST Construction  
 CEI Construction Engineering Inspection  
 COMB Combined Funding in Prior Years

Totals reflect expenditures based on latest budgetary information of anticipated revenues, and may differ from actual amounts received.

MIAMI-DADE TRANSPORTATION PLANNING ORGANIZATION  
 TRANSPORTATION IMPROVEMENT PROGRAM  
 DEPARTMENT OF TRANSPORTATION AND PUBLIC WORKS (DTPW) - MOBILITY IMPACT FEE (MIF)

Mobility Impact Fee Zone: **ZONE B**

Municipalities: *Unincorporated Miami-Dade, Aventura, Bal Harbour, Bay Harbor, Biscayne Park, El Portal, Golden Beach, Indian Creek, Miami, Miami Beach, Miami Gardens, Miami Shores, North Bay, North Miami, North Miami Beach, Opa-Locka, Sunny Isles Beach, Surfside*

TPO Project No.	Facility/Project Name		Bicycle Accom	Type of Work	Project Cost (\$000s)	Prior Years' Funding (\$000s)							
	From /Location	To /Location	Length (miles)										
Agency Project No.	Detailed Project Description				L RTP Ref	Project Cost (\$000s)	Prior Years' Funding (\$000s)	Activity /Phase	Funding (in \$000s)				
	Status		Remarks						Proposed		Tentative 3-Year Program		
		2024 - 2025	2025 - 2026	2026 - 2027	2027 - 2028	2028 - 2029							
PW0001098	North Miami Avenue and 95 Street			Intersection improvement				Funding (in \$000s)					
			0.0										
0001098	Intersection improvement. Prior Years' Funding as follows: \$792,000 for PE/CST.							Proposed		Tentative 3-Year Program			
	Under construction			06-09	\$792	\$792		2024 - 2025	2025 - 2026	2026 - 2027	2027 - 2028	2028 - 2029	
PW0001445	North Miami Avenue and 163 Street			Intersection improvement				Funding (in \$000s)					
			0.0										
0001445	Intersection improvement. Prior Years' Funding as follows: \$51,000 for CST.							Proposed		Tentative 3-Year Program			
				06-09	\$51	\$51		2024 - 2025	2025 - 2026	2026 - 2027	2027 - 2028	2028 - 2029	

BOND - Capital Asset Acquisition Special Obligation Bonds  
 B.R. - Repayment of Capital Asset Acquisition Special Obligation Bonds  
 CIGP - County Incentive Grant Program  
 LRTP - Subject to Long Range Plan Amendment

PE Preliminary Engineering  
 CST Construction  
 CEI Construction Engineering Inspection  
 COMB Combined Funding in Prior Years

Totals reflect expenditures based on latest budgetary information of anticipated revenues, and may differ from actual amounts received.

MIAMI-DADE TRANSPORTATION PLANNING ORGANIZATION  
 TRANSPORTATION IMPROVEMENT PROGRAM  
 DEPARTMENT OF TRANSPORTATION AND PUBLIC WORKS (DTPW) - MOBILITY IMPACT FEE (MIF)

Mobility Impact Fee Zone: **ZONE B**

Municipalities: *Unincorporated Miami-Dade, Aventura, Bal Harbour, Bay Harbor, Biscayne Park, El Portal, Golden Beach, Indian Creek, Miami, Miami Beach, Miami Gardens, Miami Shores, North Bay, North Miami, North Miami Beach, Opa-Locka, Sunny Isles Beach, Surfside*



TPO Project No.	Facility/Project Name		Bicycle Accom	Type of Work	Project Cost (\$000s)	Prior Years' Funding (\$000s)						
	From /Location	To /Location	Length (miles)									
Agency Project No.	Detailed Project Description				L RTP Ref	Project Cost (\$000s)	Prior Years' Funding (\$000s)					
	Status		Remarks									
PW0001340	North Miami Avenue and 195 Street			Intersection improvement			Funding (in \$000s)					
			0.0									
0001340	Intersection improvement. Prior Years' Funding as follows: \$76,000 for PE, \$374,000 for CST.						Proposed		Tentative 3-Year Program			
			Additional funding by LAP.				06-09	\$450	\$450	Activity /Phase	2024 - 2025	2025 - 2026
PW0001013	NE 2 Avenue and NE 42 Street		Bike Lane	Intersection improvement			Funding (in \$000s)					
			0.0									
0001013	Intersection improvement. Prior Years' Funding as follows: \$2,503,000 for PE/CST.						Proposed		Tentative 3-Year Program			
	Under design		Joint Participation Agreement with City of Miami.				06-09	\$2,503	\$2,503	Activity /Phase	2024 - 2025	2025 - 2026

BOND - Capital Asset Acquisition Special Obligation Bonds  
 B.R. - Repayment of Capital Asset Acquisition Special Obligation Bonds  
 CIGP - County Incentive Grant Program  
 LRTP - Subject to Long Range Plan Amendment

PE Preliminary Engineering  
 CST Construction  
 CEI Construction Engineering Inspection  
 COMB Combined Funding in Prior Years


Totals reflect expenditures based on latest budgetary information of anticipated revenues, and may differ from actual amounts received.



MIAMI-DADE TRANSPORTATION PLANNING ORGANIZATION  
 TRANSPORTATION IMPROVEMENT PROGRAM  
 DEPARTMENT OF TRANSPORTATION AND PUBLIC WORKS (DTPW) - MOBILITY IMPACT FEE (MIF)

Mobility Impact Fee Zone: **ZONE B**

Municipalities: *Unincorporated Miami-Dade, Aventura, Bal Harbour, Bay Harbor, Biscayne Park, El Portal, Golden Beach, Indian Creek, Miami, Miami Beach, Miami Gardens, Miami Shores, North Bay, North Miami, North Miami Beach, Opa-Locka, Sunny Isles Beach, Surfside*

TPO Project No.	Facility/Project Name		Bicycle Accom	Type of Work	Project Cost (\$000s)	Prior Years' Funding (\$000s)								
	From /Location	To /Location	Length (miles)											
Agency Project No.	Detailed Project Description				L RTP Ref	Project Cost (\$000s)	Prior Years' Funding (\$000s)							
	Status		Remarks											
PW0001291	NE 16 Avenue and NE 128 Street			Intersection improvement			Funding (in \$000s)							
			0.0						Proposed		Tentative 3-Year Program			
0001291	Intersection improvement. Prior Years' Funding as follows: \$25,000 for PE/CST.													
	Under construction				06-09	\$25	\$25	Activity /Phase	2024 - 2025	2025 - 2026	2026 - 2027	2027 - 2028	2028 - 2029	
PW0001446	NW 2 Avenue and NW 103 Street			Intersection improvement			Funding (in \$000s)							
			0.0						Proposed		Tentative 3-Year Program			
0001446	Intersection improvement. Prior Years' Funding as follows: \$51,000 for PE, \$260,000 for CST.													
					06-09	\$311	\$311	Activity /Phase	2024 - 2025	2025 - 2026	2026 - 2027	2027 - 2028	2028 - 2029	

BOND - Capital Asset Acquisition Special Obligation Bonds  
 B.R. - Repayment of Capital Asset Acquisition Special Obligation Bonds  
 CIGP - County Incentive Grant Program  
 LRTP - Subject to Long Range Plan Amendment


PE Preliminary Engineering  
 CST Construction  
 CEI Construction Engineering Inspection  
 COMB Combined Funding in Prior Years

Totals reflect expenditures based on latest budgetary information of anticipated revenues, and may differ from actual amounts received.

MIAMI-DADE TRANSPORTATION PLANNING ORGANIZATION  
 TRANSPORTATION IMPROVEMENT PROGRAM  
 DEPARTMENT OF TRANSPORTATION AND PUBLIC WORKS (DTPW) - MOBILITY IMPACT FEE (MIF)

Mobility Impact Fee Zone: **ZONE B**

Municipalities: *Unincorporated Miami-Dade, Aventura, Bal Harbour, Bay Harbor, Biscayne Park, El Portal, Golden Beach, Indian Creek, Miami, Miami Beach, Miami Gardens, Miami Shores, North Bay, North Miami, North Miami Beach, Opa-Locka, Sunny Isles Beach, Surfside*

TPO Project No.	Facility/Project Name		Bicycle Accom	Type of Work	Project Cost (\$000s)	Prior Years' Funding (\$000s)							
	From /Location	To /Location	Length (miles)										
Agency Project No.	Detailed Project Description				L RTP Ref	Project Cost (\$000s)	Prior Years' Funding (\$000s)	Activity /Phase	Funding (in \$000s)				
	Status		Remarks						Proposed		Tentative 3-Year Program		
								2024 - 2025	2025 - 2026	2026 - 2027	2027 - 2028	2028 - 2029	
PW2022003	NW 191 Street and NW 52 Avenue			Intersection improvement				Funding (in \$000s)					
			0.0								Proposed		Tentative 3-Year Program
2022003	Intersection improvement. Prior Years' Funding as follows: \$180,000 for PE, \$660,000 for CST.												
					06-09	\$840	\$840						
PW0001347	Biscayne Boulevard and NE 96 Street			Traffic signal				Funding (in \$000s)					
			0.0								Proposed		Tentative 3-Year Program
0001347	Intersection improvement. Prior Years' Funding as follows: \$138,000 for PE, \$185,000 for CST.												
	Under design				06-09	\$323	\$323						

BOND - Capital Asset Acquisition Special Obligation Bonds  
 B.R. - Repayment of Capital Asset Acquisition Special Obligation Bonds  
 CIGP - County Incentive Grant Program  
 LRTP - Subject to Long Range Plan Amendment

PE Preliminary Engineering  
 CST Construction  
 CEI Construction Engineering Inspection  
 COMB Combined Funding in Prior Years

Totals reflect expenditures based on latest budgetary information of anticipated revenues, and may differ from actual amounts received.

MIAMI-DADE TRANSPORTATION PLANNING ORGANIZATION  
 TRANSPORTATION IMPROVEMENT PROGRAM  
 DEPARTMENT OF TRANSPORTATION AND PUBLIC WORKS (DTPW) - MOBILITY IMPACT FEE (MIF)

Mobility Impact Fee Zone: **ZONE B**

Municipalities: *Unincorporated Miami-Dade, Aventura, Bal Harbour, Bay Harbor, Biscayne Park, El Portal, Golden Beach, Indian Creek, Miami, Miami Beach, Miami Gardens, Miami Shores, North Bay, North Miami, North Miami Beach, Opa-Locka, Sunny Isles Beach, Surfside*



TPO Project No.	Facility/Project Name		Bicycle Accom	Type of Work	Project Cost (\$000s)	Prior Years' Funding (\$000s)								
	From /Location	To /Location	Length (miles)											
Agency Project No.	Detailed Project Description				L RTP Ref	Project Cost (\$000s)	Prior Years' Funding (\$000s)	Activity /Phase	Funding (in \$000s)					
	Status		Remarks						Proposed		Tentative 3-Year Program			
		2024 - 2025	2025 - 2026	2026 - 2027	2027 - 2028	2028 - 2029								
PW0001341	San Simeon Way and NE 207 Lane			Traffic signal				Funding (in \$000s)						
			0.0					Proposed		Tentative 3-Year Program				
0001341	Traffic signal. Prior Years' Funding as follows: \$192,000 for PE, \$628,000 for CST.							2024 - 2025	2025 - 2026	2026 - 2027	2027 - 2028	2028 - 2029		
	Under design				06-09	\$820	\$820							
PW0001447	NE 2 Avenue and NE 46 Street			Traffic signal				Funding (in \$000s)						
			0.0					Proposed		Tentative 3-Year Program				
0001447								2024 - 2025	2025 - 2026	2026 - 2027	2027 - 2028	2028 - 2029		
					06-09	\$890								
							PE	198	0	0	0	0		
							CST	0	692	0	0	0		

BOND - Capital Asset Acquisition Special Obligation Bonds  
 B.R. - Repayment of Capital Asset Acquisition Special Obligation Bonds  
 CIGP - County Incentive Grant Program  
 L RTP - Subject to Long Range Plan Amendment


PE Preliminary Engineering  
 CST Construction  
 CEI Construction Engineering Inspection  
 COMB Combined Funding in Prior Years

Totals reflect expenditures based on latest budgetary information of anticipated revenues, and may differ from actual amounts received.

MIAMI-DADE TRANSPORTATION PLANNING ORGANIZATION  
 TRANSPORTATION IMPROVEMENT PROGRAM  
 DEPARTMENT OF TRANSPORTATION AND PUBLIC WORKS (DTPW) - MOBILITY IMPACT FEE (MIF)

Mobility Impact Fee Zone: **ZONE B**

Municipalities: *Unincorporated Miami-Dade, Aventura, Bal Harbour, Bay Harbor, Biscayne Park, El Portal, Golden Beach, Indian Creek, Miami, Miami Beach, Miami Gardens, Miami Shores, North Bay, North Miami, North Miami Beach, Opa-Locka, Sunny Isles Beach, Surfside*

TPO Project No.	Facility/Project Name		Bicycle Accom	Type of Work	Project Cost (\$000s)	Prior Years' Funding (\$000s)								
	From /Location	To /Location	Length (miles)											
Agency Project No.	Detailed Project Description				L RTP Ref	Project Cost (\$000s)	Prior Years' Funding (\$000s)	Activity /Phase	Funding (in \$000s)					
	Status		Remarks						Proposed		Tentative 3-Year Program			
	2024 - 2025	2025 - 2026	2026 - 2027	2027 - 2028	2028 - 2029									
PW0001391	NE 10 Avenue and NE 167 Street			Traffic signal				Funding (in \$000s)						
		0.0						Proposed		Tentative 3-Year Program				
0001391	Traffic signal. Prior Years' Funding as follows: \$95,000 for PE, \$599,000 for CST.													
	Under design				06-09	\$694	\$694							
PW0001392	NE 10 Avenue and NE 171 Street			Traffic signal				Funding (in \$000s)						
		0.0						Proposed		Tentative 3-Year Program				
0001392	Traffic signal. Prior Years' Funding as follows: \$75,000 for PE, \$519,000 for CST.													
	Under design				06-09	\$594	\$594							

BOND - Capital Asset Acquisition Special Obligation Bonds  
 B.R. - Repayment of Capital Asset Acquisition Special Obligation Bonds  
 CIGP - County Incentive Grant Program  
 L RTP - Subject to Long Range Plan Amendment


PE Preliminary Engineering  
 CST Construction  
 CEI Construction Engineering Inspection  
 COMB Combined Funding in Prior Years

Totals reflect expenditures based on latest budgetary information of anticipated revenues, and may differ from actual amounts received.

MIAMI-DADE TRANSPORTATION PLANNING ORGANIZATION  
 TRANSPORTATION IMPROVEMENT PROGRAM  
 DEPARTMENT OF TRANSPORTATION AND PUBLIC WORKS (DTPW) - MOBILITY IMPACT FEE (MIF)

Mobility Impact Fee Zone: **ZONE B**

Municipalities: *Unincorporated Miami-Dade, Aventura, Bal Harbour, Bay Harbor, Biscayne Park, El Portal, Golden Beach, Indian Creek, Miami, Miami Beach, Miami Gardens, Miami Shores, North Bay, North Miami, North Miami Beach, Opa-Locka, Sunny Isles Beach, Surfside*

TPO Project No.	Facility/Project Name		Bicycle Accom	Type of Work	Project Cost (\$000s)	Prior Years' Funding (\$000s)							
	From /Location	To /Location	Length (miles)										
Agency Project No.	Detailed Project Description				L RTP Ref	Project Cost (\$000s)	Prior Years' Funding (\$000s)	Activity /Phase	Funding (in \$000s)				
	Status		Remarks						Proposed		Tentative 3-Year Program		
								2024 - 2025	2025 - 2026	2026 - 2027	2027 - 2028	2028 - 2029	
PW0001393	NE 14 Avenue and NE 167 Street			Traffic signal				Funding (in \$000s)					
			0.0					Proposed		Tentative 3-Year Program			
0001393	Traffic signal. Prior Years' Funding as follows: \$94,000 for PE, \$625,000 for CST.												
	Under design				06-09	\$719	\$719						
PW0001448	NE 149 Street and NE 8 Avenue			Traffic signal				Funding (in \$000s)					
			0.0					Proposed		Tentative 3-Year Program			
0001448	Traffic signal. Prior Years' Funding as follows: \$182,000 for PE, \$626,000 for CST.												
	Under design				06-09	\$808	\$808						

BOND - Capital Asset Acquisition Special Obligation Bonds  
 B.R. - Repayment of Capital Asset Acquisition Special Obligation Bonds  
 CIGP - County Incentive Grant Program  
 L RTP - Subject to Long Range Plan Amendment


PE Preliminary Engineering  
 CST Construction  
 CEI Construction Engineering Inspection  
 COMB Combined Funding in Prior Years

Totals reflect expenditures based on latest budgetary information of anticipated revenues, and may differ from actual amounts received.

MIAMI-DADE TRANSPORTATION PLANNING ORGANIZATION  
 TRANSPORTATION IMPROVEMENT PROGRAM  
 DEPARTMENT OF TRANSPORTATION AND PUBLIC WORKS (DTPW) - MOBILITY IMPACT FEE (MIF)

Mobility Impact Fee Zone: **ZONE B**

Municipalities: *Unincorporated Miami-Dade, Aventura, Bal Harbour, Bay Harbor, Biscayne Park, El Portal, Golden Beach, Indian Creek, Miami, Miami Beach, Miami Gardens, Miami Shores, North Bay, North Miami, North Miami Beach, Opa-Locka, Sunny Isles Beach, Surfside*

TPO Project No.	Facility/Project Name		Bicycle Accom	Type of Work	Project Cost (\$000s)	Prior Years' Funding (\$000s)								
	From /Location	To /Location	Length (miles)											
Agency Project No.	Detailed Project Description				L RTP Ref	Project Cost (\$000s)	Prior Years' Funding (\$000s)	Activity /Phase	Funding (in \$000s)					
	Status		Remarks						Proposed		Tentative 3-Year Program			
	2024 - 2025	2025 - 2026	2026 - 2027	2027 - 2028	2028 - 2029									
PW0001387	North Miami Avenue and 120 Street			Traffic signal				Funding (in \$000s)						
		0.0						Proposed		Tentative 3-Year Program				
0001387	Traffic signal. Prior Years' Funding as follows: \$56,000 for PE, \$373,000 for CST.													
	Under design				06-09	\$429	\$429							
PW0001390	North Miami Avenue and 188 Street			Traffic signal				Funding (in \$000s)						
		0.0						Proposed		Tentative 3-Year Program				
0001390	Traffic signal. Prior Years' Funding as follows: \$88,000 for PE, \$593,000 for CST.													
	Under design				06-09	\$681	\$681							

BOND - Capital Asset Acquisition Special Obligation Bonds  
 B.R. - Repayment of Capital Asset Acquisition Special Obligation Bonds  
 CIGP - County Incentive Grant Program  
 LRTP - Subject to Long Range Plan Amendment


PE Preliminary Engineering  
 CST Construction  
 CEI Construction Engineering Inspection  
 COMB Combined Funding in Prior Years

Totals reflect expenditures based on latest budgetary information of anticipated revenues, and may differ from actual amounts received.

MIAMI-DADE TRANSPORTATION PLANNING ORGANIZATION  
 TRANSPORTATION IMPROVEMENT PROGRAM  
 DEPARTMENT OF TRANSPORTATION AND PUBLIC WORKS (DTPW) - MOBILITY IMPACT FEE (MIF)

Mobility Impact Fee Zone: **ZONE B**

Municipalities: *Unincorporated Miami-Dade, Aventura, Bal Harbour, Bay Harbor, Biscayne Park, El Portal, Golden Beach, Indian Creek, Miami, Miami Beach, Miami Gardens, Miami Shores, North Bay, North Miami, North Miami Beach, Opa-Locka, Sunny Isles Beach, Surfside*

TPO Project No.	Facility/Project Name		Bicycle Accom	Type of Work	Project Cost (\$000s)	Prior Years' Funding (\$000s)								
	From /Location	To /Location	Length (miles)											
Agency Project No.	Detailed Project Description			L RTP Ref	Project Cost (\$000s)	Prior Years' Funding (\$000s)	Activity /Phase	Funding (in \$000s)						
Status	Remarks			L RTP Ref				Proposed	Tentative 3-Year Program					
	2024 - 2025	2025 - 2026	2026 - 2027	2027 - 2028	2028 - 2029									
PW0001386	NW 2 Avenue and NW 95 Street			Traffic signal				Funding (in \$000s)						
		0.0						Proposed		Tentative 3-Year Program				
0001386	Traffic signal. Prior Years' Funding as follows: \$91,000 for PE, \$607,000 for CST.													
	Under design				06-09	\$698	\$698							
PW0001449	NW 2 Avenue and NW 165 Street and NW 167 Street			Traffic signal				Funding (in \$000s)						
		0.0						Proposed		Tentative 3-Year Program				
0001449	Traffic signal. Prior Years' Funding as follows: \$65,000 for CST.													
	Under construction	Additional funding by others.				\$65	\$65							

BOND - Capital Asset Acquisition Special Obligation Bonds  
 B.R. - Repayment of Capital Asset Acquisition Special Obligation Bonds  
 CIGP - County Incentive Grant Program  
 L RTP - Subject to Long Range Plan Amendment

PE Preliminary Engineering  
 CST Construction  
 CEI Construction Engineering Inspection  
 COMB Combined Funding in Prior Years

Totals reflect expenditures based on latest budgetary information of anticipated revenues, and may differ from actual amounts received.

MIAMI-DADE TRANSPORTATION PLANNING ORGANIZATION  
 TRANSPORTATION IMPROVEMENT PROGRAM  
 DEPARTMENT OF TRANSPORTATION AND PUBLIC WORKS (DTPW) - MOBILITY IMPACT FEE (MIF)

Mobility Impact Fee Zone: **ZONE B**

Municipalities: *Unincorporated Miami-Dade, Aventura, Bal Harbour, Bay Harbor, Biscayne Park, El Portal, Golden Beach, Indian Creek, Miami, Miami Beach, Miami Gardens, Miami Shores, North Bay, North Miami, North Miami Beach, Opa-Locka, Sunny Isles Beach, Surfside*



TPO Project No.	Facility/Project Name		Bicycle Accom	Type of Work	Project Cost (\$000s)	Prior Years' Funding (\$000s)						
	From /Location	To /Location	Length (miles)									
Agency Project No.	Detailed Project Description				L RTP Ref	Project Cost (\$000s)	Prior Years' Funding (\$000s)					
	Status		Remarks									
PW0001385	NW 10 Avenue and NW 46 Street			Traffic signal			Funding (in \$000s)					
			0.0									
0001385	Traffic signal. Prior Years' Funding as follows: \$93,000 for PE, \$614,000 for CST.						Proposed		Tentative 3-Year Program			
	Under design						06-09	\$707	\$707	Activity /Phase	2024 - 2025	2025 - 2026
PW0001389	NW 12 Avenue and NW 175 Street			Traffic signal			Funding (in \$000s)					
			0.0									
0001389	Traffic signal. Prior Years' Funding as follows: \$92,000 for PE, \$615,000 for CST.						Proposed		Tentative 3-Year Program			
	Under design						06-09	\$707	\$707	Activity /Phase	2024 - 2025	2025 - 2026

BOND - Capital Asset Acquisition Special Obligation Bonds  
 B.R. - Repayment of Capital Asset Acquisition Special Obligation Bonds  
 CIGP - County Incentive Grant Program  
 L RTP - Subject to Long Range Plan Amendment

PE Preliminary Engineering  
 CST Construction  
 CEI Construction Engineering Inspection  
 COMB Combined Funding in Prior Years


Totals reflect expenditures based on latest budgetary information of anticipated revenues, and may differ from actual amounts received.



MIAMI-DADE TRANSPORTATION PLANNING ORGANIZATION  
 TRANSPORTATION IMPROVEMENT PROGRAM  
 DEPARTMENT OF TRANSPORTATION AND PUBLIC WORKS (DTPW) - MOBILITY IMPACT FEE (MIF)

Mobility Impact Fee Zone: **ZONE B**

Municipalities: *Unincorporated Miami-Dade, Aventura, Bal Harbour, Bay Harbor, Biscayne Park, El Portal, Golden Beach, Indian Creek, Miami, Miami Beach, Miami Gardens, Miami Shores, North Bay, North Miami, North Miami Beach, Opa-Locka, Sunny Isles Beach, Surfside*

TPO Project No.	Facility/Project Name		Bicycle Accom	Type of Work	Project Cost (\$000s)	Prior Years' Funding (\$000s)							
	From /Location	To /Location	Length (miles)										
Agency Project No.	Detailed Project Description				L RTP Ref	Project Cost (\$000s)	Prior Years' Funding (\$000s)	Activity /Phase	Funding (in \$000s)				
	Status		Remarks						Proposed		Tentative 3-Year Program		
								2024 - 2025	2025 - 2026	2026 - 2027	2027 - 2028	2028 - 2029	
PW0001388	NW 17 Avenue and NW 175 Street			Traffic signal				Funding (in \$000s)					
			0.0					Proposed		Tentative 3-Year Program			
0001388	Traffic signal. Prior Years' Funding as follows: \$91,000 for PE, \$601,000 for CST.												
	Under design				06-09	\$692	\$692						
PW0001411	Mast Arm Upgrades			Mast arm upgrades				Funding (in \$000s)					
			0.0					Proposed		Tentative 3-Year Program			
0001411	Mast arm upgrades. Prior Years' Funding as follows: \$8,577,000 for PE/CST.												
					06-09	\$11,505	\$8,577						
								PE/CST	1,209	809	910	0	0

BOND - Capital Asset Acquisition Special Obligation Bonds  
 B.R. - Repayment of Capital Asset Acquisition Special Obligation Bonds  
 CIGP - County Incentive Grant Program  
 L RTP - Subject to Long Range Plan Amendment


PE Preliminary Engineering  
 CST Construction  
 CEI Construction Engineering Inspection  
 COMB Combined Funding in Prior Years

Totals reflect expenditures based on latest budgetary information of anticipated revenues, and may differ from actual amounts received.

MIAMI-DADE TRANSPORTATION PLANNING ORGANIZATION  
TRANSPORTATION IMPROVEMENT PROGRAM  
DEPARTMENT OF TRANSPORTATION AND PUBLIC WORKS (DTPW) - MOBILITY IMPACT FEE (MIF)

Mobility Impact Fee Zone: **ZONE B**

Municipalities: *Unincorporated Miami-Dade, Aventura, Bal Harbour, Bay Harbor, Biscayne Park, El Portal, Golden Beach, Indian Creek, Miami, Miami Beach, Miami Gardens, Miami Shores, North Bay, North Miami, North Miami Beach, Opa-Locka, Sunny Isles Beach, Surfside*

TPO Project No.	Facility/Project Name		Bicycle Accom	Type of Work	Project Cost (\$000s)	Prior Years' Funding (\$000s)								
	From /Location	To /Location	Length (miles)											
Agency Project No.	Detailed Project Description				L RTP Ref	Project Cost (\$000s)	Prior Years' Funding (\$000s)	Activity /Phase	Funding (in \$000s)					
	Status		Remarks						Proposed		Tentative 3-Year Program			
								2024 - 2025	2025 - 2026	2026 - 2027	2027 - 2028	2028 - 2029		
PW0001416	Advanced Traffic Management System			ATMS				Funding (in \$000s)						
			0.0								Proposed		Tentative 3-Year Program	
0001416	ATMS. Prior Years' Funding as follows: \$54,190,000 for PE/CST.													
					06-09	\$66,364	\$54,190							
								PE/CST	4,152	3,852	3,827	363	0	
PW0001421	Asset Collection and Evaluation Program			Data collection				Funding (in \$000s)						
			0.0								Proposed		Tentative 3-Year Program	
0001421	Data collection. Prior Years' Funding as follows: \$2,644,000 for PE.													
	Establish a baseline of countywide roadways and their characteristics elements to help prioritize the future expenditure of funds.													
					06-09		\$2,644							

BOND - Capital Asset Acquisition Special Obligation Bonds  
B.R. - Repayment of Capital Asset Acquisition Special Obligation Bonds  
CIGP - County Incentive Grant Program  
L RTP - Subject to Long Range Plan Amendment

PE Preliminary Engineering  
CST Construction  
CEI Construction Engineering Inspection  
COMB Combined Funding in Prior Years

Totals reflect expenditures based on latest budgetary information of anticipated revenues, and may differ from actual amounts received.

MIAMI-DADE TRANSPORTATION PLANNING ORGANIZATION  
 TRANSPORTATION IMPROVEMENT PROGRAM  
 DEPARTMENT OF TRANSPORTATION AND PUBLIC WORKS (DTPW) - MOBILITY IMPACT FEE (MIF)

Mobility Impact Fee Zone: **ZONE B**

Municipalities: *Unincorporated Miami-Dade, Aventura, Bal Harbour, Bay Harbor, Biscayne Park, El Portal, Golden Beach, Indian Creek, Miami, Miami Beach, Miami Gardens, Miami Shores, North Bay, North Miami, North Miami Beach, Opa-Locka, Sunny Isles Beach, Surfside*



TPO Project No.	Facility/Project Name		Bicycle Accom	Type of Work	Project Cost (\$000s)	Prior Years' Funding (\$000s)						
	From /Location	To /Location	Length (miles)									
Agency Project No.	Detailed Project Description				L RTP Ref	Project Cost (\$000s)	Prior Years' Funding (\$000s)					
	Status		Remarks									
PW0001426	Engineering Administration			Administration			Funding (in \$000s)					
			0.0				Proposed		Tentative 3-Year Program			
0001426	Engineering administration. Prior Years' Funding as follows: \$755,000 for ADM.							2024 - 2025	2025 - 2026	2026 - 2027	2027 - 2028	2028 - 2029
					06-09	\$755	Activity /Phase					
							ADM	464	464	464	464	464
PW0001431	Continuing Program Projects						Funding (in \$000s)					
			0.0				Proposed		Tentative 3-Year Program			
0001431	Resurfacing, T.O.P.I.C.S., Traffic Control Devices, Bridges.							2024 - 2025	2025 - 2026	2026 - 2027	2027 - 2028	2028 - 2029
					06-09		Activity /Phase					
							PE/CST	4,632	17,190	17,806	22,180	22,543

BOND - Capital Asset Acquisition Special Obligation Bonds  
 B.R. - Repayment of Capital Asset Acquisition Special Obligation Bonds  
 CIGP - County Incentive Grant Program  
 LRTP - Subject to Long Range Plan Amendment


PE Preliminary Engineering  
 CST Construction  
 CEI Construction Engineering Inspection  
 COMB Combined Funding in Prior Years

Totals reflect expenditures based on latest budgetary information of anticipated revenues, and may differ from actual amounts received.

MIAMI-DADE TRANSPORTATION PLANNING ORGANIZATION  
 TRANSPORTATION IMPROVEMENT PROGRAM  
 DEPARTMENT OF TRANSPORTATION AND PUBLIC WORKS (DTPW) - MOBILITY IMPACT FEE (MIF)

Mobility Impact Fee Zone: **ZONE B**

Municipalities: *Unincorporated Miami-Dade, Aventura, Bal Harbour, Bay Harbor, Biscayne Park, El Portal, Golden Beach, Indian Creek, Miami, Miami Beach, Miami Gardens, Miami Shores, North Bay, North Miami, North Miami Beach, Opa-Locka, Sunny Isles Beach, Surfside*

TPO Project No.	Facility/Project Name		Bicycle Accom	Type of Work	Project Cost (\$000s)	Prior Years' Funding (\$000s)						
	From /Location	To /Location	Length (miles)									
Agency Project No.	Detailed Project Description				LRTP Ref							
	Status	Remarks										
PW0001436	Right-of-Way			Right-of-Way acquisition for construction projects			Funding (in \$000s)					
			0.0				Proposed		Tentative 3-Year Program			
0001436	Right of way administration.					Activity /Phase	2024 - 2025	2025 - 2026	2026 - 2027	2027 - 2028	2028 - 2029	
	Right-of-Way acquisition for construction projects. Documenting, securing and preserving public rights-of-way.											
					06-09							
							ROW	200	200	200	200	200

<b>Yearly Totals</b>	<b>23,607</b>	<b>23,207</b>	<b>23,207</b>	<b>23,207</b>	<b>23,207</b>
<b>5 Year TIP District Total</b>			<b>\$116,435</b>		

BOND - Capital Asset Acquisition Special Obligation Bonds  
 B.R. - Repayment of Capital Asset Acquisition Special Obligation Bonds  
 CIGP - County Incentive Grant Program  
 LRTP - Subject to Long Range Plan Amendment

PE Preliminary Engineering  
 CST Construction  
 CEI Construction Engineering Inspection  
 COMB Combined Funding in Prior Years

Totals reflect expenditures based on latest budgetary information of anticipated revenues, and may differ from actual amounts received.

MIAMI-DADE TRANSPORTATION PLANNING ORGANIZATION  
 TRANSPORTATION IMPROVEMENT PROGRAM  
 DEPARTMENT OF TRANSPORTATION AND PUBLIC WORKS (DTPW) - MOBILITY IMPACT FEE (MIF)

Mobility Impact Fee Zone: **ZONE C**

Municipalities: *Unincorporated Miami-Dade, Doral, Hialeah, Hialeah Gardens, Medley, Miami, Miami Lakes, Miami Springs, Opa-Locka, Virginia Gardens*



TPO Project No.	Facility/Project Name		Bicycle Accom	Type of Work	Project Cost (\$000s)	Prior Years' Funding (\$000s)						
	From /Location	To /Location	Length (miles)									
Agency Project No.	Detailed Project Description				L RTP Ref							
	Status	Remarks										

PW000783	W 76 Street			Roadway improvement				Funding (in \$000s)				
	W 36 Avenue	W 20 Avenue	2.0					Proposed		Tentative 3-Year Program		
783	Widen W 76 St, from W 36 Ave to Hialeah Gardens Blvd from 2 to 3 lanes, from Hialeah Gardens Blvd to W 28 Ave from 2 to 5 lanes, from W 28 Ave to W 20 Ave from 2 to 3 lanes. Prior Years' Funding as follows: \$5,445,000 for CST.						Activity /Phase	2024 - 2025	2025 - 2026	2026 - 2027	2027 - 2028	2028 - 2029
	Construction completed		Joint Participation Agreement with City of Hialeah.					06-09	\$5,445	\$5,445		

PW0001349	NW 37 Avenue			Widen from 2 to 5 lanes				Funding (in \$000s)				
	NW 36 Street	SR 112	2.4					Proposed		Tentative 3-Year Program		
0001349	Widening from 2 to 5 lanes. Prior Year's Funding as follows: \$224,000 for PE.						Activity /Phase	2024 - 2025	2025 - 2026	2026 - 2027	2027 - 2028	2028 - 2029
	Under construction		Additional funding by PTP District 2. Additional funding in MIF D.					06-09	\$33,919	\$224		

BOND - Capital Asset Acquisition Special Obligation Bonds  
 B.R. - Repayment of Capital Asset Acquisition Special Obligation Bonds  
 CIGP - County Incentive Grant Program  
 L RTP - Subject to Long Range Plan Amendment

PE Preliminary Engineering  
 CST Construction  
 CEI Construction Engineering Inspection  
 COMB Combined Funding in Prior Years

Totals reflect expenditures based on latest budgetary information of anticipated revenues, and may differ from actual amounts received.

MIAMI-DADE TRANSPORTATION PLANNING ORGANIZATION  
 TRANSPORTATION IMPROVEMENT PROGRAM  
 DEPARTMENT OF TRANSPORTATION AND PUBLIC WORKS (DTPW) - MOBILITY IMPACT FEE (MIF)

Mobility Impact Fee Zone: **ZONE C**

Municipalities: *Unincorporated Miami-Dade, Doral, Hialeah, Hialeah Gardens, Medley, Miami, Miami Lakes, Miami Springs, Opa-Locka, Virginia Gardens*



TPO Project No.	Facility/Project Name		Bicycle Accom	Type of Work	Project Cost (\$000s)	Prior Years' Funding (\$000s)						
	From /Location	To /Location	Length (miles)									
Agency Project No.	Detailed Project Description				L RTP Ref							
	Status	Remarks										

PW0001267	NW 59 Avenue			New 2 lanes				Funding (in \$000s)				
	NW 151 Street	C-8 Canal	0.3					Proposed		Tentative 3-Year Program		
0001267	New 2 lanes. Prior years' Funding as follows: \$1,898,000 for CST.						Activity /Phase	2024 - 2025	2025 - 2026	2026 - 2027	2027 - 2028	2028 - 2029
			Joint Participation Agreement with Town of Miami Lakes. Additional funding by Town of Miami Lakes.					06-09	\$3,796	\$1,898		

PW0001169	NW 84 Avenue			Widen from 2 to 4 lanes				Funding (in \$000s)				
	NW 58 Street	NW 74 Street	1.0					Proposed		Tentative 3-Year Program		
0001169	Widen from 2 to 4 lanes. Prior Years' Funding as follows: \$8,234,000 for CST.						Activity /Phase	2024 - 2025	2025 - 2026	2026 - 2027	2027 - 2028	2028 - 2029
	Under construction							07-59A	\$9,331	\$8,234		

BOND - Capital Asset Acquisition Special Obligation Bonds  
 B.R. - Repayment of Capital Asset Acquisition Special Obligation Bonds  
 CIGP - County Incentive Grant Program  
 L RTP - Subject to Long Range Plan Amendment


PE Preliminary Engineering  
 CST Construction  
 CEI Construction Engineering Inspection  
 COMB Combined Funding in Prior Years

Totals reflect expenditures based on latest budgetary information of anticipated revenues, and may differ from actual amounts received.

MIAMI-DADE TRANSPORTATION PLANNING ORGANIZATION  
 TRANSPORTATION IMPROVEMENT PROGRAM  
 DEPARTMENT OF TRANSPORTATION AND PUBLIC WORKS (DTPW) - MOBILITY IMPACT FEE (MIF)

Mobility Impact Fee Zone: **ZONE C**

Municipalities: *Unincorporated Miami-Dade, Doral, Hialeah, Hialeah Gardens, Medley, Miami, Miami Lakes, Miami Springs, Opa-Locka, Virginia Gardens*

TPO Project No.	Facility/Project Name		Bicycle Accom	Type of Work	Project Cost (\$000s)	Prior Years' Funding (\$000s)					
	From /Location	To /Location	Length (miles)								
Agency Project No.	Detailed Project Description				L RTP Ref						
	Status	Remarks									

PW000860	NW 97 Avenue		Bike Lane	Widen from 2 to 4 lanes				Funding (in \$000s)				
	NW 52 Street	NW 58 Street	0.4					Proposed		Tentative 3-Year Program		
000860	Widen from 2 to 4 lanes. Prior Years' Funding as follows: \$4,424,000 for PE/CST, \$1,693,000 for ROW.				\$6,117	\$6,117	Activity /Phase	2024 - 2025	2025 - 2026	2026 - 2027	2027 - 2028	2028 - 2029
	Under design			07-46								

PW000751	NW 97 Avenue		Bike Lane	Widen from 2 to 4 lanes				Funding (in \$000s)				
	NW 58 Street	NW 70 Street	0.8					Proposed		Tentative 3-Year Program		
751	Widen from 2 to 4 lanes. Prior Years' Funding as follows: \$6,736,000 for CST.				\$6,736	\$6,736	Activity /Phase	2024 - 2025	2025 - 2026	2026 - 2027	2027 - 2028	2028 - 2029
	Construction completed			07-46								

BOND - Capital Asset Acquisition Special Obligation Bonds  
 B.R. - Repayment of Capital Asset Acquisition Special Obligation Bonds  
 CIGP - County Incentive Grant Program  
 L RTP - Subject to Long Range Plan Amendment

PE Preliminary Engineering  
 CST Construction  
 CEI Construction Engineering Inspection  
 COMB Combined Funding in Prior Years

*Totals reflect expenditures based on latest budgetary information of anticipated revenues, and may differ from actual amounts received.*

MIAMI-DADE TRANSPORTATION PLANNING ORGANIZATION  
 TRANSPORTATION IMPROVEMENT PROGRAM  
 DEPARTMENT OF TRANSPORTATION AND PUBLIC WORKS (DTPW) - MOBILITY IMPACT FEE (MIF)

Mobility Impact Fee Zone: **ZONE C**

Municipalities: *Unincorporated Miami-Dade, Doral, Hialeah, Hialeah Gardens, Medley, Miami, Miami Lakes, Miami Springs, Opa-Locka, Virginia Gardens*



TPO Project No.	Facility/Project Name		Bicycle Accom	Type of Work	Project Cost (\$000s)	Prior Years' Funding (\$000s)					
	From /Location	To /Location	Length (miles)								
Agency Project No.	Detailed Project Description				L RTP Ref						
	Status	Remarks									

PW0000110	NW 97 Avenue			New 4 lanes				Funding (in \$000s)				
	NW 138 Street	NW 154 Street	1.0					Proposed		Tentative 3-Year Program		
110	New 4 lanes. Prior Years' Funding as follows: \$2,638,000 for CST.						Activity /Phase	2024 - 2025	2025 - 2026	2026 - 2027	2027 - 2028	2028 - 2029
	Construction completed		Joint Participation Agreement with City of Hialeah.					06-09	\$3,630	\$2,638		

PW000961	NW 97 Avenue			New 2 lanes				Funding (in \$000s)				
	NW 154 Street	NW 170 Street	1.0					Proposed		Tentative 3-Year Program		
000961	New 2 lanes. Prior Years' Funding as follows: \$7,053,000 for CST.						Activity /Phase	2024 - 2025	2025 - 2026	2026 - 2027	2027 - 2028	2028 - 2029
	Under construction		Joint Participation Agreement with City of Hialeah.					06-09	\$7,053	\$7,053		

BOND - Capital Asset Acquisition Special Obligation Bonds  
 B.R. - Repayment of Capital Asset Acquisition Special Obligation Bonds  
 CIGP - County Incentive Grant Program  
 L RTP - Subject to Long Range Plan Amendment

PE Preliminary Engineering  
 CST Construction  
 CEI Construction Engineering Inspection  
 COMB Combined Funding in Prior Years


Totals reflect expenditures based on latest budgetary information of anticipated revenues, and may differ from actual amounts received.



MIAMI-DADE TRANSPORTATION PLANNING ORGANIZATION  
 TRANSPORTATION IMPROVEMENT PROGRAM  
 DEPARTMENT OF TRANSPORTATION AND PUBLIC WORKS (DTPW) - MOBILITY IMPACT FEE (MIF)

Mobility Impact Fee Zone: **ZONE C**

Municipalities: *Unincorporated Miami-Dade, Doral, Hialeah, Hialeah Gardens, Medley, Miami, Miami Lakes, Miami Springs, Opa-Locka, Virginia Gardens*

TPO Project No.	Facility/Project Name		Bicycle Accom	Type of Work	Project Cost (\$000s)	Prior Years' Funding (\$000s)						
	From /Location	To /Location	Length (miles)									
Agency Project No.	Detailed Project Description				L RTP Ref	Project Cost (\$000s)	Prior Years' Funding (\$000s)					
	Status	Remarks										

PW0001065	NW 102 Avenue			Roadway improvement				Funding (in \$000s)					
	NW 138 Street	NW 145 Place	0.5					Proposed		Tentative 3-Year Program			
0001065	Roadway improvements. Prior Years' Funding as follows: \$4,234,000 for CST.				06-09	\$4,234	\$4,234	Activity /Phase	2024 - 2025	2025 - 2026	2026 - 2027	2027 - 2028	2028 - 2029
	Construction completed		Joint Participation Agreement with City of Hialeah.										

PW000962	NW 107 Avenue			New 5 lanes				Funding (in \$000s)					
	NW 138 Street	NW 170 Street	2.0					Proposed		Tentative 3-Year Program			
000962	New 5 lanes. Prior Years' Funding as follows: \$26,869,000 for PE/CST, \$200,000 for ROW.				07-48	\$27,069	\$27,069	Activity /Phase	2024 - 2025	2025 - 2026	2026 - 2027	2027 - 2028	2028 - 2029
	Under design		Additional funding by RER.										

BOND - Capital Asset Acquisition Special Obligation Bonds  
 B.R. - Repayment of Capital Asset Acquisition Special Obligation Bonds  
 CIGP - County Incentive Grant Program  
 L RTP - Subject to Long Range Plan Amendment


PE Preliminary Engineering  
 CST Construction  
 CEI Construction Engineering Inspection  
 COMB Combined Funding in Prior Years

*Totals reflect expenditures based on latest budgetary information of anticipated revenues, and may differ from actual amounts received.*

MIAMI-DADE TRANSPORTATION PLANNING ORGANIZATION  
 TRANSPORTATION IMPROVEMENT PROGRAM  
 DEPARTMENT OF TRANSPORTATION AND PUBLIC WORKS (DTPW) - MOBILITY IMPACT FEE (MIF)

Mobility Impact Fee Zone: **ZONE C**

Municipalities: *Unincorporated Miami-Dade, Doral, Hialeah, Hialeah Gardens, Medley, Miami, Miami Lakes, Miami Springs, Opa-Locka, Virginia Gardens*

TPO Project No.	Facility/Project Name		Bicycle Accom	Type of Work	Project Cost (\$000s)	Prior Years' Funding (\$000s)						
	From /Location	To /Location	Length (miles)									LRTD Ref
Agency Project No.	Detailed Project Description			Remarks	Project Cost (\$000s)	Prior Years' Funding (\$000s)	Funding (in \$000s)					
Status							LRTD Ref	Proposed	Tentative 3-Year Program			
							2024 - 2025	2025 - 2026	2026 - 2027	2027 - 2028	2028 - 2029	
PW000651	NW 107 Avenue			New roadway								
	NW 106 Street	NW 122 Street	0.0									
651	New roadway. Prior Years' Funding as follows: \$11,000,000 for PE/CST, \$8,930,000 for ROW.											
	Includes PD&E flyover			07-48								
					\$19,930	\$19,930	Activity /Phase					
							PE	2,017	0	0	0	8,000
							ROW	0	0	0	0	8,930
PW000744	NW 58 Street		Other	Road reconstruction								
	NW 97 Avenue	SR 826	2.0									
744	Road reconstruction. Prior Years' Funding as follows: \$21,339,000 for CST, \$10,000 for ROW.											
	Under construction			06-09								
					\$21,349	\$21,349	Activity /Phase					

BOND - Capital Asset Acquisition Special Obligation Bonds  
 B.R. - Repayment of Capital Asset Acquisition Special Obligation Bonds  
 CIGP - County Incentive Grant Program  
 LRTD - Subject to Long Range Plan Amendment

PE Preliminary Engineering  
 CST Construction  
 CEI Construction Engineering Inspection  
 COMB Combined Funding in Prior Years

*Totals reflect expenditures based on latest budgetary information of anticipated revenues, and may differ from actual amounts received.*

MIAMI-DADE TRANSPORTATION PLANNING ORGANIZATION  
 TRANSPORTATION IMPROVEMENT PROGRAM  
 DEPARTMENT OF TRANSPORTATION AND PUBLIC WORKS (DTPW) - MOBILITY IMPACT FEE (MIF)

Mobility Impact Fee Zone: **ZONE C**

Municipalities: *Unincorporated Miami-Dade, Doral, Hialeah, Hialeah Gardens, Medley, Miami, Miami Lakes, Miami Springs, Opa-Locka, Virginia Gardens*



TPO Project No.	Facility/Project Name		Bicycle Accom	Type of Work	Project Cost (\$000s)	Prior Years' Funding (\$000s)						
	From /Location	To /Location	Length (miles)									
Agency Project No.	Detailed Project Description				L RTP Ref							
	Status	Remarks										

PW0001284	NW 170 Street			New 2 lanes				Funding (in \$000s)				
	NW 105 Avenue	NW 97 Avenue	0.8					Proposed		Tentative 3-Year Program		
0001284	New 2 lanes. Prior Years' Funding as follows: \$544,000 for PE, \$4,956,000 for CST.						Activity /Phase	2024 - 2025	2025 - 2026	2026 - 2027	2027 - 2028	2028 - 2029
	Under design							06-09	\$5,500	\$5,500		

PW0001207	NW 170 Street		Other	New 2 lanes				Funding (in \$000s)				
	NW 97 Avenue	NW 95 Avenue	0.2					Proposed		Tentative 3-Year Program		
0001207	New 2 lanes. Prior Years' Funding as follows: \$5,233,000 for PE/CST.						Activity /Phase	2024 - 2025	2025 - 2026	2026 - 2027	2027 - 2028	2028 - 2029
	Under design							06-09	\$5,233	\$5,233		
ROW								2,500	0	0	0	0

BOND - Capital Asset Acquisition Special Obligation Bonds  
 B.R. - Repayment of Capital Asset Acquisition Special Obligation Bonds  
 CIGP - County Incentive Grant Program  
 L RTP - Subject to Long Range Plan Amendment


PE Preliminary Engineering  
 CST Construction  
 CEI Construction Engineering Inspection  
 COMB Combined Funding in Prior Years

Totals reflect expenditures based on latest budgetary information of anticipated revenues, and may differ from actual amounts received.

MIAMI-DADE TRANSPORTATION PLANNING ORGANIZATION  
 TRANSPORTATION IMPROVEMENT PROGRAM  
 DEPARTMENT OF TRANSPORTATION AND PUBLIC WORKS (DTPW) - MOBILITY IMPACT FEE (MIF)

Mobility Impact Fee Zone: **ZONE C**

Municipalities: *Unincorporated Miami-Dade, Doral, Hialeah, Hialeah Gardens, Medley, Miami, Miami Lakes, Miami Springs, Opa-Locka, Virginia Gardens*

TPO Project No.	Facility/Project Name		Bicycle Accom	Type of Work	Project Cost (\$000s)	Prior Years' Funding (\$000s)					
	From /Location	To /Location	Length (miles)								
Agency Project No.	Detailed Project Description				L RTP Ref						
	Status	Remarks									

PW0001175	Curtiss Parkway over Miami Canal		Bridge rehabilitation (#874130)			Funding (in \$000s)						
		0.0					Proposed		Tentative 3-Year Program			
0001175	Bridge rehabilitation. Prior Years' Funding as follows: \$3,148,000 for PE/CST.				\$3,148	\$3,148	Activity /Phase	2024 - 2025	2025 - 2026	2026 - 2027	2027 - 2028	2028 - 2029
		Subject to cost-benefit analysis.		06-09								

PW0001176	South Hook Square over Miami Canal		Bridge rehabilitation (#874129)			Funding (in \$000s)						
		0.0					Proposed		Tentative 3-Year Program			
0001176	Bridge rehabilitation. Prior Years' Funding as follows: \$3,785,000 for PE/CST.				\$3,785	\$3,785	Activity /Phase	2024 - 2025	2025 - 2026	2026 - 2027	2027 - 2028	2028 - 2029
		Subject to cost-benefit analysis.		06-09								

BOND - Capital Asset Acquisition Special Obligation Bonds  
 B.R. - Repayment of Capital Asset Acquisition Special Obligation Bonds  
 CIGP - County Incentive Grant Program  
 L RTP - Subject to Long Range Plan Amendment


PE Preliminary Engineering  
 CST Construction  
 CEI Construction Engineering Inspection  
 COMB Combined Funding in Prior Years

*Totals reflect expenditures based on latest budgetary information of anticipated revenues, and may differ from actual amounts received.*

MIAMI-DADE TRANSPORTATION PLANNING ORGANIZATION  
 TRANSPORTATION IMPROVEMENT PROGRAM  
 DEPARTMENT OF TRANSPORTATION AND PUBLIC WORKS (DTPW) - MOBILITY IMPACT FEE (MIF)

Mobility Impact Fee Zone: **ZONE C**

Municipalities: *Unincorporated Miami-Dade, Doral, Hialeah, Hialeah Gardens, Medley, Miami, Miami Lakes, Miami Springs, Opa-Locka, Virginia Gardens*

TPO Project No.	Facility/Project Name		Bicycle Accom	Type of Work	Project Cost (\$000s)	Prior Years' Funding (\$000s)					
	From /Location	To /Location	Length (miles)								
Agency Project No.	Detailed Project Description			L RTP Ref							
	Status	Remarks									

PW0001178	NW 74 Street over Miami Canal		Bridge rehabilitation (#874095)				Funding (in \$000s)					
		0.0					Proposed		Tentative 3-Year Program			
0001178	Bridge rehabilitation. Prior Years' Funding as follows: \$1,090,000 for PE, \$8,300,000 for CST.			06-09	\$9,390	\$9,390	Activity /Phase	2024 - 2025	2025 - 2026	2026 - 2027	2027 - 2028	2028 - 2029
		Subject to cost-benefit analysis.										

PW0001354	NW 32 Avenue over Little River Canal		Bridge rehabilitation (#874336)				Funding (in \$000s)					
		0.0					Proposed		Tentative 3-Year Program			
0001354	Bridge rehabilitation. Prior Years' funding as follows: \$1,125,000 for PE, \$5,758,000 for CST.			06-09	\$6,883	\$6,883	Activity /Phase	2024 - 2025	2025 - 2026	2026 - 2027	2027 - 2028	2028 - 2029
		Subject to cost-benefit analysis.										

BOND - Capital Asset Acquisition Special Obligation Bonds  
 B.R. - Repayment of Capital Asset Acquisition Special Obligation Bonds  
 CIGP - County Incentive Grant Program  
 L RTP - Subject to Long Range Plan Amendment


PE Preliminary Engineering  
 CST Construction  
 CEI Construction Engineering Inspection  
 COMB Combined Funding in Prior Years

*Totals reflect expenditures based on latest budgetary information of anticipated revenues, and may differ from actual amounts received.*

MIAMI-DADE TRANSPORTATION PLANNING ORGANIZATION  
 TRANSPORTATION IMPROVEMENT PROGRAM  
 DEPARTMENT OF TRANSPORTATION AND PUBLIC WORKS (DTPW) - MOBILITY IMPACT FEE (MIF)

Mobility Impact Fee Zone: **ZONE C**

Municipalities: *Unincorporated Miami-Dade, Doral, Hialeah, Hialeah Gardens, Medley, Miami, Miami Lakes, Miami Springs, Opa-Locka, Virginia Gardens*

TPO Project No.	Facility/Project Name		Bicycle Accom	Type of Work	Project Cost (\$000s)	Prior Years' Funding (\$000s)					
	From /Location	To /Location	Length (miles)								
Agency Project No.	Detailed Project Description				L RTP Ref						
	Status	Remarks									

PW0001179	NW 67 Avenue and C-8 Canal			Bridge rehabilitation (#874360)				Funding (in \$000s)				
			0.0					Proposed		Tentative 3-Year Program		
0001179	Bridge rehabilitation. Prior Years' Funding as follows: \$135,000 for PE, \$425,000 for CST.				\$560	\$560	Activity /Phase	2024 - 2025	2025 - 2026	2026 - 2027	2027 - 2028	2028 - 2029
		Subject to cost-benefit analysis.						06-09				

PW0001350	Hialeah Gardens Boulevard			Resurfacing				Funding (in \$000s)				
	Okeechobee Road	NW 122 Street	0.4					Proposed		Tentative 3-Year Program		
0001350	Resurfacing. Prior Years' Funding as follows: \$370,000 for CST.				\$370	\$370	Activity /Phase	2024 - 2025	2025 - 2026	2026 - 2027	2027 - 2028	2028 - 2029
								06-09				

BOND - Capital Asset Acquisition Special Obligation Bonds  
 B.R. - Repayment of Capital Asset Acquisition Special Obligation Bonds  
 CIGP - County Incentive Grant Program  
 L RTP - Subject to Long Range Plan Amendment


PE Preliminary Engineering  
 CST Construction  
 CEI Construction Engineering Inspection  
 COMB Combined Funding in Prior Years

*Totals reflect expenditures based on latest budgetary information of anticipated revenues, and may differ from actual amounts received.*

MIAMI-DADE TRANSPORTATION PLANNING ORGANIZATION  
 TRANSPORTATION IMPROVEMENT PROGRAM  
 DEPARTMENT OF TRANSPORTATION AND PUBLIC WORKS (DTPW) - MOBILITY IMPACT FEE (MIF)

Mobility Impact Fee Zone: **ZONE C**

Municipalities: *Unincorporated Miami-Dade, Doral, Hialeah, Hialeah Gardens, Medley, Miami, Miami Lakes, Miami Springs, Opa-Locka, Virginia Gardens*

TPO Project No.	Facility/Project Name		Bicycle Accom	Type of Work	Project Cost (\$000s)	Prior Years' Funding (\$000s)					
	From /Location	To /Location	Length (miles)								
Agency Project No.	Detailed Project Description				L RTP Ref						
	Status	Remarks									

PW0001309	North/South Royal Poinciana Boulevard			Resurfacing				Funding (in \$000s)					
	NW 74 Street	NW 42 Avenue	3.4					Proposed		Tentative 3-Year Program			
0001309	Resurfacing. Prior Years' Funding as follows: \$1,341,000 for CST.				06-09	\$1,341	\$1,341	Activity /Phase	2024 - 2025	2025 - 2026	2026 - 2027	2027 - 2028	2028 - 2029

PW0001450	NW 22 Avenue			Resurfacing				Funding (in \$000s)					
	NW 62 Street	NW 103 Street	2.5					Proposed		Tentative 3-Year Program			
0001450					06-09	\$2,844	Activity /Phase	2024 - 2025	2025 - 2026	2026 - 2027	2027 - 2028	2028 - 2029	
								CST	2,844	0	0	0	0

BOND - Capital Asset Acquisition Special Obligation Bonds  
 B.R. - Repayment of Capital Asset Acquisition Special Obligation Bonds  
 CIGP - County Incentive Grant Program  
 L RTP - Subject to Long Range Plan Amendment


PE Preliminary Engineering  
 CST Construction  
 CEI Construction Engineering Inspection  
 COMB Combined Funding in Prior Years

*Totals reflect expenditures based on latest budgetary information of anticipated revenues, and may differ from actual amounts received.*

MIAMI-DADE TRANSPORTATION PLANNING ORGANIZATION  
 TRANSPORTATION IMPROVEMENT PROGRAM  
 DEPARTMENT OF TRANSPORTATION AND PUBLIC WORKS (DTPW) - MOBILITY IMPACT FEE (MIF)

Mobility Impact Fee Zone: **ZONE C**

Municipalities: *Unincorporated Miami-Dade, Doral, Hialeah, Hialeah Gardens, Medley, Miami, Miami Lakes, Miami Springs, Opa-Locka, Virginia Gardens*

TPO Project No.	Facility/Project Name		Bicycle Accom	Type of Work	Project Cost (\$000s)	Prior Years' Funding (\$000s)					
	From /Location	To /Location	Length (miles)								
Agency Project No.	Detailed Project Description				L RTP Ref						
	Status	Remarks									

PW0001316	NW 32 Avenue			Resurfacing				Funding (in \$000s)				
	NW 36 Street	NW 46 Street	0.3					Proposed		Tentative 3-Year Program		
0001316	Resurfacing. Prior Years' Funding as follows: \$228,000 for CST.											
	Additional funding in MIF D.			06-09				\$415	\$228	Activity /Phase	2024 - 2025	2025 - 2026

PW0001370	NW 32 Avenue			Resurfacing				Funding (in \$000s)				
	NW 46 Street	NW 103 Street	0.0					Proposed		Tentative 3-Year Program		
0001370	Resurfacing. Prior Years' Funding as follows: \$3,085,000 for CST.											
				06-09				\$3,085	\$3,085	Activity /Phase	2024 - 2025	2025 - 2026

BOND - Capital Asset Acquisition Special Obligation Bonds  
 B.R. - Repayment of Capital Asset Acquisition Special Obligation Bonds  
 CIGP - County Incentive Grant Program  
 L RTP - Subject to Long Range Plan Amendment

PE Preliminary Engineering  
 CST Construction  
 CEI Construction Engineering Inspection  
 COMB Combined Funding in Prior Years


*Totals reflect expenditures based on latest budgetary information of anticipated revenues, and may differ from actual amounts received.*



MIAMI-DADE TRANSPORTATION PLANNING ORGANIZATION  
 TRANSPORTATION IMPROVEMENT PROGRAM  
 DEPARTMENT OF TRANSPORTATION AND PUBLIC WORKS (DTPW) - MOBILITY IMPACT FEE (MIF)

Mobility Impact Fee Zone: **ZONE C**

Municipalities: *Unincorporated Miami-Dade, Doral, Hialeah, Hialeah Gardens, Medley, Miami, Miami Lakes, Miami Springs, Opa-Locka, Virginia Gardens*

TPO Project No.	Facility/Project Name		Bicycle Accom	Type of Work	Project Cost (\$000s)	Prior Years' Funding (\$000s)					
	From /Location	To /Location	Length (miles)								
Agency Project No.	Detailed Project Description				L RTP Ref						
	Status	Remarks									

PW0001332	NW 77 Court			Resurfacing				Funding (in \$000s)					
	NW 159 Street	NW 169 Street	0.6					Proposed		Tentative 3-Year Program			
0001332	Resurfacing. Prior Years' Funding as follows: \$210,000 for CST.				06-09	\$210	\$210	Activity /Phase	2024 - 2025	2025 - 2026	2026 - 2027	2027 - 2028	2028 - 2029

PW0001330	NW 106 Street/NW 116 Way/Beacon Station			Resurfacing				Funding (in \$000s)					
	NW 107 Avenue	NW S River Drive	0.2					Proposed		Tentative 3-Year Program			
0001330	Resurfacing. Prior Years' Funding as follows: \$950,000 for CST.				06-09	\$950	\$950	Activity /Phase	2024 - 2025	2025 - 2026	2026 - 2027	2027 - 2028	2028 - 2029

BOND - Capital Asset Acquisition Special Obligation Bonds  
 B.R. - Repayment of Capital Asset Acquisition Special Obligation Bonds  
 CIGP - County Incentive Grant Program  
 LRTP - Subject to Long Range Plan Amendment


PE Preliminary Engineering  
 CST Construction  
 CEI Construction Engineering Inspection  
 COMB Combined Funding in Prior Years

*Totals reflect expenditures based on latest budgetary information of anticipated revenues, and may differ from actual amounts received.*

MIAMI-DADE TRANSPORTATION PLANNING ORGANIZATION  
 TRANSPORTATION IMPROVEMENT PROGRAM  
 DEPARTMENT OF TRANSPORTATION AND PUBLIC WORKS (DTPW) - MOBILITY IMPACT FEE (MIF)

Mobility Impact Fee Zone: **ZONE C**

Municipalities: *Unincorporated Miami-Dade, Doral, Hialeah, Hialeah Gardens, Medley, Miami, Miami Lakes, Miami Springs, Opa-Locka, Virginia Gardens*

TPO Project No.	Facility/Project Name		Bicycle Accom	Type of Work	Project Cost (\$000s)	Prior Years' Funding (\$000s)					
	From /Location	To /Location	Length (miles)								
Agency Project No.	Detailed Project Description				L RTP Ref						
	Status	Remarks									

PW0001196	NW 107 Avenue and NW 27 Street		Intersection improvement						Funding (in \$000s)				
		0.0							Proposed		Tentative 3-Year Program		
0001196	Intersection improvement. Prior Years' Funding as follows: \$140,000 for PE/CST.				\$140	\$140	Activity /Phase	2024 - 2025	2025 - 2026	2026 - 2027	2027 - 2028	2028 - 2029	
	Under construction			06-09									

PW0001240	NW 32 Avenue and NW 95 Street		Intersection improvement							Funding (in \$000s)				
		0.0								Proposed		Tentative 3-Year Program		
0001240	Intersection improvement. Prior Years' Funding as follows: \$302,000 for PE/CST.				\$302	\$302	Activity /Phase	2024 - 2025	2025 - 2026	2026 - 2027	2027 - 2028	2028 - 2029		
	Under construction			06-09										

BOND - Capital Asset Acquisition Special Obligation Bonds  
 B.R. - Repayment of Capital Asset Acquisition Special Obligation Bonds  
 CIGP - County Incentive Grant Program  
 LRTP - Subject to Long Range Plan Amendment


PE Preliminary Engineering  
 CST Construction  
 CEI Construction Engineering Inspection  
 COMB Combined Funding in Prior Years

*Totals reflect expenditures based on latest budgetary information of anticipated revenues, and may differ from actual amounts received.*

MIAMI-DADE TRANSPORTATION PLANNING ORGANIZATION  
 TRANSPORTATION IMPROVEMENT PROGRAM  
 DEPARTMENT OF TRANSPORTATION AND PUBLIC WORKS (DTPW) - MOBILITY IMPACT FEE (MIF)

Mobility Impact Fee Zone: **ZONE C**

Municipalities: *Unincorporated Miami-Dade, Doral, Hialeah, Hialeah Gardens, Medley, Miami, Miami Lakes, Miami Springs, Opa-Locka, Virginia Gardens*

TPO Project No.	Facility/Project Name		Bicycle Accom	Type of Work	Project Cost (\$000s)	Prior Years' Funding (\$000s)					
	From /Location	To /Location	Length (miles)								
Agency Project No.	Detailed Project Description				L RTP Ref						
	Status	Remarks									

PW0001352	Hialeah Gardens Boulevard and W 80 Street		Traffic signal			Funding (in \$000s)						
		0.0					Proposed		Tentative 3-Year Program			
0001352	Traffic signal. Prior Years' Funding as follows: \$85,000 for PE, \$218,000 for CST.				\$303	\$303	Activity /Phase	2024 - 2025	2025 - 2026	2026 - 2027	2027 - 2028	2028 - 2029
	Under design			06-09								

PW0001275	W 8 Avenue and W 18 Street		Traffic signal			Funding (in \$000s)						
		0.0					Proposed		Tentative 3-Year Program			
0001275	Traffic signal. Prior Years' Funding as follows: \$501,000 for CST.				\$501	\$501	Activity /Phase	2024 - 2025	2025 - 2026	2026 - 2027	2027 - 2028	2028 - 2029
	Under construction			06-09								

BOND - Capital Asset Acquisition Special Obligation Bonds  
 B.R. - Repayment of Capital Asset Acquisition Special Obligation Bonds  
 CIGP - County Incentive Grant Program  
 L RTP - Subject to Long Range Plan Amendment


PE Preliminary Engineering  
 CST Construction  
 CEI Construction Engineering Inspection  
 COMB Combined Funding in Prior Years

*Totals reflect expenditures based on latest budgetary information of anticipated revenues, and may differ from actual amounts received.*

MIAMI-DADE TRANSPORTATION PLANNING ORGANIZATION  
 TRANSPORTATION IMPROVEMENT PROGRAM  
 DEPARTMENT OF TRANSPORTATION AND PUBLIC WORKS (DTPW) - MOBILITY IMPACT FEE (MIF)

Mobility Impact Fee Zone: **ZONE C**

Municipalities: *Unincorporated Miami-Dade, Doral, Hialeah, Hialeah Gardens, Medley, Miami, Miami Lakes, Miami Springs, Opa-Locka, Virginia Gardens*

TPO Project No.	Facility/Project Name		Bicycle Accom	Type of Work	Project Cost (\$000s)	Prior Years' Funding (\$000s)					
	From /Location	To /Location	Length (miles)								
Agency Project No.	Detailed Project Description				L RTP Ref						
	Status	Remarks									

PW0001397	W 16 Avenue and W 76 Street		Traffic signal						Funding (in \$000s)				
		0.0							Proposed		Tentative 3-Year Program		
0001397	Traffic signal. Prior Years' Funding as follows: \$96,000 for PE, \$623,000 for CST.				\$719	\$719	Activity /Phase	2024 - 2025	2025 - 2026	2026 - 2027	2027 - 2028	2028 - 2029	
	Under design		06-09										

PW0001276	NW 32 Avenue and NW 106 Street		Traffic signal								Funding (in \$000s)				
		0.0									Proposed		Tentative 3-Year Program		
0001276	Traffic signal. Prior Years' Funding as follows: \$356,000 for CST.				\$356	\$356	Activity /Phase	2024 - 2025	2025 - 2026	2026 - 2027	2027 - 2028	2028 - 2029			
	Construction completed		06-09												

BOND - Capital Asset Acquisition Special Obligation Bonds  
 B.R. - Repayment of Capital Asset Acquisition Special Obligation Bonds  
 CIGP - County Incentive Grant Program  
 LRTP - Subject to Long Range Plan Amendment


PE Preliminary Engineering  
 CST Construction  
 CEI Construction Engineering Inspection  
 COMB Combined Funding in Prior Years

*Totals reflect expenditures based on latest budgetary information of anticipated revenues, and may differ from actual amounts received.*

MIAMI-DADE TRANSPORTATION PLANNING ORGANIZATION  
 TRANSPORTATION IMPROVEMENT PROGRAM  
 DEPARTMENT OF TRANSPORTATION AND PUBLIC WORKS (DTPW) - MOBILITY IMPACT FEE (MIF)

Mobility Impact Fee Zone: **ZONE C**

Municipalities: *Unincorporated Miami-Dade, Doral, Hialeah, Hialeah Gardens, Medley, Miami, Miami Lakes, Miami Springs, Opa-Locka, Virginia Gardens*

TPO Project No.	Facility/Project Name		Bicycle Accom	Type of Work	Project Cost (\$000s)	Prior Years' Funding (\$000s)					
	From /Location	To /Location	Length (miles)								
Agency Project No.	Detailed Project Description				L RTP Ref						
	Status	Remarks									

PW0001342	NW 82 Avenue and NW 154 Street		Traffic signal				Funding (in \$000s)					
		0.0					Proposed		Tentative 3-Year Program			
0001342	Traffic signal. Prior Years' Funding as follows: \$249,000 for PE/CST.				\$249	\$249	Activity /Phase	2024 - 2025	2025 - 2026	2026 - 2027	2027 - 2028	2028 - 2029
	Under design			06-10								

PW0001235	NW 82 Avenue and NW 162 Street		Traffic signal				Funding (in \$000s)					
		0.0					Proposed		Tentative 3-Year Program			
0001235	Traffic signal. Prior Years' Funding as follows: \$92,000 for CST.				\$92	\$92	Activity /Phase	2024 - 2025	2025 - 2026	2026 - 2027	2027 - 2028	2028 - 2029
	Under construction			06-09								

BOND - Capital Asset Acquisition Special Obligation Bonds  
 B.R. - Repayment of Capital Asset Acquisition Special Obligation Bonds  
 CIGP - County Incentive Grant Program  
 LRTP - Subject to Long Range Plan Amendment


PE Preliminary Engineering  
 CST Construction  
 CEI Construction Engineering Inspection  
 COMB Combined Funding in Prior Years

*Totals reflect expenditures based on latest budgetary information of anticipated revenues, and may differ from actual amounts received.*

MIAMI-DADE TRANSPORTATION PLANNING ORGANIZATION  
 TRANSPORTATION IMPROVEMENT PROGRAM  
 DEPARTMENT OF TRANSPORTATION AND PUBLIC WORKS (DTPW) - MOBILITY IMPACT FEE (MIF)

Mobility Impact Fee Zone: **ZONE C**

Municipalities: *Unincorporated Miami-Dade, Doral, Hialeah, Hialeah Gardens, Medley, Miami, Miami Lakes, Miami Springs, Opa-Locka, Virginia Gardens*

TPO Project No.	Facility/Project Name		Bicycle Accom	Type of Work	Project Cost (\$000s)	Prior Years' Funding (\$000s)					
	From /Location	To /Location	Length (miles)								
Agency Project No.	Detailed Project Description				L RTP Ref						
	Status	Remarks									

PW2022004	NW 97 Avenue and NW 154 Street			Traffic signal					Funding (in \$000s)				
			0.0						2022004		Proposed		Tentative 3-Year Program
Traffic signal. Prior Years' Funding as follows: \$581,000 for PE/CST.						\$581	\$581	Activity /Phase	2024 - 2025	2025 - 2026	2026 - 2027	2027 - 2028	2028 - 2029
Under design		Additional funding by others.		06-09									

PW0001307	NW 107 Avenue and NW 50 Street			Traffic signal					Funding (in \$000s)				
			0.0						0001307		Proposed		Tentative 3-Year Program
Traffic signal. Prior Years' Funding as follows: \$672,000 for PE/CST.						\$672	\$672	Activity /Phase	2024 - 2025	2025 - 2026	2026 - 2027	2027 - 2028	2028 - 2029
Under design				06-09									

BOND - Capital Asset Acquisition Special Obligation Bonds  
 B.R. - Repayment of Capital Asset Acquisition Special Obligation Bonds  
 CIGP - County Incentive Grant Program  
 L RTP - Subject to Long Range Plan Amendment


PE Preliminary Engineering  
 CST Construction  
 CEI Construction Engineering Inspection  
 COMB Combined Funding in Prior Years

*Totals reflect expenditures based on latest budgetary information of anticipated revenues, and may differ from actual amounts received.*

MIAMI-DADE TRANSPORTATION PLANNING ORGANIZATION  
 TRANSPORTATION IMPROVEMENT PROGRAM  
 DEPARTMENT OF TRANSPORTATION AND PUBLIC WORKS (DTPW) - MOBILITY IMPACT FEE (MIF)

Mobility Impact Fee Zone: **ZONE C**

Municipalities: *Unincorporated Miami-Dade, Doral, Hialeah, Hialeah Gardens, Medley, Miami, Miami Lakes, Miami Springs, Opa-Locka, Virginia Gardens*

TPO Project No.	Facility/Project Name		Bicycle Accom	Type of Work	Project Cost (\$000s)	Prior Years' Funding (\$000s)					
	From /Location	To /Location	Length (miles)								
Agency Project No.	Detailed Project Description			L RTP Ref							
	Status	Remarks									

PW0001127	NW 80 Street and NW 79 Place			Traffic signal				Funding (in \$000s)				
			0.0					Proposed		Tentative 3-Year Program		
0001127	Traffic signal. Prior Years' Funding as follows: \$443,000 for CST.				\$443	\$443	Activity /Phase	2024 - 2025	2025 - 2026	2026 - 2027	2027 - 2028	2028 - 2029
	Under construction							06-09				

PW0001294	NW 154 Street and NW 79 Court			Traffic signal				Funding (in \$000s)				
			0.0					Proposed		Tentative 3-Year Program		
0001294	Traffic signal. Prior Years' Funding as follows: \$720,000 for CST.				\$720	\$720	Activity /Phase	2024 - 2025	2025 - 2026	2026 - 2027	2027 - 2028	2028 - 2029
	Under construction							06-09				

BOND - Capital Asset Acquisition Special Obligation Bonds  
 B.R. - Repayment of Capital Asset Acquisition Special Obligation Bonds  
 CIGP - County Incentive Grant Program  
 L RTP - Subject to Long Range Plan Amendment


PE Preliminary Engineering  
 CST Construction  
 CEI Construction Engineering Inspection  
 COMB Combined Funding in Prior Years

*Totals reflect expenditures based on latest budgetary information of anticipated revenues, and may differ from actual amounts received.*

MIAMI-DADE TRANSPORTATION PLANNING ORGANIZATION  
 TRANSPORTATION IMPROVEMENT PROGRAM  
 DEPARTMENT OF TRANSPORTATION AND PUBLIC WORKS (DTPW) - MOBILITY IMPACT FEE (MIF)

Mobility Impact Fee Zone: **ZONE C**

Municipalities: *Unincorporated Miami-Dade, Doral, Hialeah, Hialeah Gardens, Medley, Miami, Miami Lakes, Miami Springs, Opa-Locka, Virginia Gardens*

TPO Project No.	Facility/Project Name		Bicycle Accom	Type of Work	Project Cost (\$000s)	Prior Years' Funding (\$000s)					
	From /Location	To /Location	Length (miles)								
Agency Project No.	Detailed Project Description			L RTP Ref							
	Status	Remarks									

PW0001351	NW 170 Street and NW 89 Avenue		Traffic signal				Funding (in \$000s)				
		0.0					Proposed		Tentative 3-Year Program		
0001351	Traffic signal. Prior Years' Funding as follows: \$164,000 for PE, \$625,000 for CST.						2024 - 2025	2025 - 2026	2026 - 2027	2027 - 2028	2028 - 2029
	Under design			06-09	\$789	\$789	Activity /Phase				

PW0001412	Mast Arm Upgrades		Mast arm upgrades				Funding (in \$000s)					
		0.0					Proposed		Tentative 3-Year Program			
0001412	Mast arm upgrades. Prior Years' Funding as follows: \$3,545,000 for PE/CST.						2024 - 2025	2025 - 2026	2026 - 2027	2027 - 2028	2028 - 2029	
				06-09	\$3,835	\$3,545	Activity /Phase					
							PE/CST	97	97	97	0	0

BOND - Capital Asset Acquisition Special Obligation Bonds  
 B.R. - Repayment of Capital Asset Acquisition Special Obligation Bonds  
 CIGP - County Incentive Grant Program  
 L RTP - Subject to Long Range Plan Amendment

PE Preliminary Engineering  
 CST Construction  
 CEI Construction Engineering Inspection  
 COMB Combined Funding in Prior Years


*Totals reflect expenditures based on latest budgetary information of anticipated revenues, and may differ from actual amounts received.*



MIAMI-DADE TRANSPORTATION PLANNING ORGANIZATION  
 TRANSPORTATION IMPROVEMENT PROGRAM  
 DEPARTMENT OF TRANSPORTATION AND PUBLIC WORKS (DTPW) - MOBILITY IMPACT FEE (MIF)

Mobility Impact Fee Zone: **ZONE C**

Municipalities: *Unincorporated Miami-Dade, Doral, Hialeah, Hialeah Gardens, Medley, Miami, Miami Lakes, Miami Springs, Opa-Locka, Virginia Gardens*

TPO Project No.	Facility/Project Name		Bicycle Accom	Type of Work	Project Cost (\$000s)	Prior Years' Funding (\$000s)					
	From /Location	To /Location	Length (miles)								
Agency Project No.	Detailed Project Description			L RTP Ref							
	Status	Remarks									

PW0001417	Advanced Traffic Management System		ATMS				Funding (in \$000s)					
		0.0					Proposed		Tentative 3-Year Program			
0001417	ATMS. Prior Years' Funding as follows: \$34,626,000 for PE/CST.			06-09	\$43,590	\$34,626	Activity /Phase	2024 - 2025	2025 - 2026	2026 - 2027	2027 - 2028	2028 - 2029
								3,557	4,247	1,088	71	0

PW0001422	Asset Collection and Evaluation Program		Data Collection				Funding (in \$000s)				
		0.0					Proposed		Tentative 3-Year Program		
0001422	Data collection. Prior Years' Funding as follows: \$1,629,000 for PE.			06-09	\$1,629	Activity /Phase	2024 - 2025	2025 - 2026	2026 - 2027	2027 - 2028	2028 - 2029
	Establish a baseline of countywide roadways and their characteristics elements to help prioritize the future expenditure of funds based on conditions assessment.										

BOND - Capital Asset Acquisition Special Obligation Bonds  
 B.R. - Repayment of Capital Asset Acquisition Special Obligation Bonds  
 CIGP - County Incentive Grant Program  
 L RTP - Subject to Long Range Plan Amendment


PE Preliminary Engineering  
 CST Construction  
 CEI Construction Engineering Inspection  
 COMB Combined Funding in Prior Years

*Totals reflect expenditures based on latest budgetary information of anticipated revenues, and may differ from actual amounts received.*

MIAMI-DADE TRANSPORTATION PLANNING ORGANIZATION  
 TRANSPORTATION IMPROVEMENT PROGRAM  
 DEPARTMENT OF TRANSPORTATION AND PUBLIC WORKS (DTPW) - MOBILITY IMPACT FEE (MIF)

Mobility Impact Fee Zone: **ZONE C**

Municipalities: *Unincorporated Miami-Dade, Doral, Hialeah, Hialeah Gardens, Medley, Miami, Miami Lakes, Miami Springs, Opa-Locka, Virginia Gardens*

TPO Project No.	Facility/Project Name		Bicycle Accom	Type of Work	Project Cost (\$000s)	Prior Years' Funding (\$000s)					
	From /Location	To /Location	Length (miles)								
Agency Project No.	Detailed Project Description				L RTP Ref						
	Status	Remarks									

PW0001427	Engineering Administration		Administration				Funding (in \$000s)					
		0.0						Proposed		Tentative 3-Year Program		
0001427	Engineering administration. Prior Years' Funding as follows: \$731,000 for ADM.				06-09	\$731	Activity /Phase	2024 - 2025	2025 - 2026	2026 - 2027	2027 - 2028	2028 - 2029
								ROW	357	357	357	357

PW0001432	Continuing Program Projects						Funding (in \$000s)					
		0.0						Proposed		Tentative 3-Year Program		
0001432	Resurfacing, T.O.P.I.C.S., Traffic Control Devices, Bridges.				06-09		Activity /Phase	2024 - 2025	2025 - 2026	2026 - 2027	2027 - 2028	2028 - 2029
								PE/CST	6,292	12,963	16,122	17,236

BOND - Capital Asset Acquisition Special Obligation Bonds  
 B.R. - Repayment of Capital Asset Acquisition Special Obligation Bonds  
 CIGP - County Incentive Grant Program  
 L RTP - Subject to Long Range Plan Amendment


PE Preliminary Engineering  
 CST Construction  
 CEI Construction Engineering Inspection  
 COMB Combined Funding in Prior Years

*Totals reflect expenditures based on latest budgetary information of anticipated revenues, and may differ from actual amounts received.*

MIAMI-DADE TRANSPORTATION PLANNING ORGANIZATION  
 TRANSPORTATION IMPROVEMENT PROGRAM  
 DEPARTMENT OF TRANSPORTATION AND PUBLIC WORKS (DTPW) - MOBILITY IMPACT FEE (MIF)

Mobility Impact Fee Zone: **ZONE C**

Municipalities: *Unincorporated Miami-Dade, Doral, Hialeah, Hialeah Gardens, Medley, Miami, Miami Lakes, Miami Springs, Opa-Locka, Virginia Gardens*

TPO Project No.	Facility/Project Name		Bicycle Accom	Type of Work	Project Cost (\$000s)	Prior Years' Funding (\$000s)	
	From /Location	To /Location	Length (miles)				
Agency Project No.	Detailed Project Description				L RTP Ref		
	Status	Remarks					

PW0001437	Right-of-Way		Right-of-Way acquisition for construction projects				Funding (in \$000s)					
		0.0					Proposed		Tentative 3-Year Program			
0001437	Right-of-way administration.			06-09		Activity /Phase	2024 - 2025	2025 - 2026	2026 - 2027	2027 - 2028	2028 - 2029	
	Right-of-Way acquisition for construction projects. Documenting, securing and preserving public rights-of-way.											
							ROW	200	200	200	200	200

<b>Yearly Totals</b>	<b>17,864</b>	<b>17,864</b>	<b>17,864</b>	<b>17,864</b>	<b>17,864</b>
<b>5 Year TIP District Total</b>					<b>\$89,320</b>

BOND - Capital Asset Acquisition Special Obligation Bonds  
 B.R. - Repayment of Capital Asset Acquisition Special Obligation Bonds  
 CIGP - County Incentive Grant Program  
 LRTP - Subject to Long Range Plan Amendment


PE Preliminary Engineering  
 CST Construction  
 CEI Construction Engineering Inspection  
 COMB Combined Funding in Prior Years

Totals reflect expenditures based on latest budgetary information of anticipated revenues, and may differ from actual amounts received.

MIAMI-DADE TRANSPORTATION PLANNING ORGANIZATION  
 TRANSPORTATION IMPROVEMENT PROGRAM  
 DEPARTMENT OF TRANSPORTATION AND PUBLIC WORKS (DTPW) - MOBILITY IMPACT FEE (MIF)

Mobility Impact Fee Zone: **ZONE D**

Municipalities: *Unincorporated Miami-Dade, Coral Gables, Doral, Miami, Miami Springs, Sweetwater, West Miami*

TPO Project No.	Facility/Project Name		Bicycle Accom	Type of Work	Project Cost (\$000s)	Prior Years' Funding (\$000s)						
	From /Location	To /Location	Length (miles)									
Agency Project No.	Detailed Project Description				L RTP Ref	Project Cost (\$000s)	Prior Years' Funding (\$000s)					
	Status	Remarks										

PW000705	Ponce de Leon Boulevard			4 to 4 lanes with left turn bays				Funding (in \$000s)				
	Salamanca Avenue	Antiquera Avenue	0.4					Proposed		Tentative 3-Year Program		
705	4 to 4 lanes with left turn bays. Prior Years' Funding as follows: \$110,000 for PE, \$1,380,000 for CST.				\$1,490	\$1,490	Activity /Phase	2024 - 2025	2025 - 2026	2026 - 2027	2027 - 2028	2028 - 2029
	Under design	Joint Participation Agreement with City of Coral Gables.						06-09				

PW0001349 A	NW 37 Avenue			Widen from 2 to 5 lanes				Funding (in \$000s)				
	SR 112	NW 79 Street	0.2					Proposed		Tentative 3-Year Program		
0001349A	Widen from 2 to 5 lanes. Prior Years' Funding as follows: \$12,000 for PE.				\$33,919	\$12	Activity /Phase	2024 - 2025	2025 - 2026	2026 - 2027	2027 - 2028	2028 - 2029
	Under construction	Additional funding in PTP District 2. Additional funding in MIF C.						06-09				

BOND - Capital Asset Acquisition Special Obligation Bonds  
 B.R. - Repayment of Capital Asset Acquisition Special Obligation Bonds  
 CIGP - County Incentive Grant Program  
 L RTP - Subject to Long Range Plan Amendment


PE Preliminary Engineering  
 CST Construction  
 CEI Construction Engineering Inspection  
 COMB Combined Funding in Prior Years

*Totals reflect expenditures based on latest budgetary information of anticipated revenues, and may differ from actual amounts received.*

MIAMI-DADE TRANSPORTATION PLANNING ORGANIZATION  
 TRANSPORTATION IMPROVEMENT PROGRAM  
 DEPARTMENT OF TRANSPORTATION AND PUBLIC WORKS (DTPW) - MOBILITY IMPACT FEE (MIF)

Mobility Impact Fee Zone: **ZONE D**

Municipalities: *Unincorporated Miami-Dade, Coral Gables, Doral, Miami, Miami Springs, Sweetwater, West Miami*

TPO Project No.	Facility/Project Name		Bicycle Accom	Type of Work	Project Cost (\$000s)	Prior Years' Funding (\$000s)					
	From /Location	To /Location	Length (miles)								
Agency Project No.	Detailed Project Description				L RTP Ref						
	Status	Remarks									

PW0001070	NW 25 Street		Other	Widen from 4 to 6 lanes				Funding (in \$000s)				
	NW 107 Avenue	NW 87 Avenue	3.0					Proposed		Tentative 3-Year Program		
0001070	Widen from 4 to 6 lanes. Prior Years' Funding as follows: \$8,292,000 for PE/CST.				\$60,767	\$8,292	Activity /Phase	2024 - 2025	2025 - 2026	2026 - 2027	2027 - 2028	2028 - 2029
	Under design							07-142	ROW	0	3,000	3,000
							CST	0	0	2,484	3,825	5,679

PW0000127	SW 157 Avenue		Other	Widen from 2 to 4 lanes				Funding (in \$000s)				
	SW 42 Street	SW 8 Street	2.0					Proposed		Tentative 3-Year Program		
127	Widen from 2 to 4 lanes. Prior Years' Funding as follows: \$2,375,000 for PE, \$20,347,000 for PE/CST, \$2,547,000 for ROW.				\$26,594	\$22,894	Activity /Phase	2024 - 2025	2025 - 2026	2026 - 2027	2027 - 2028	2028 - 2029
	Under design							07-46	CST	0	0	0

BOND - Capital Asset Acquisition Special Obligation Bonds  
 B.R. - Repayment of Capital Asset Acquisition Special Obligation Bonds  
 CIGP - County Incentive Grant Program  
 L RTP - Subject to Long Range Plan Amendment


PE Preliminary Engineering  
 CST Construction  
 CEI Construction Engineering Inspection  
 COMB Combined Funding in Prior Years

*Totals reflect expenditures based on latest budgetary information of anticipated revenues, and may differ from actual amounts received.*

MIAMI-DADE TRANSPORTATION PLANNING ORGANIZATION  
 TRANSPORTATION IMPROVEMENT PROGRAM  
 DEPARTMENT OF TRANSPORTATION AND PUBLIC WORKS (DTPW) - MOBILITY IMPACT FEE (MIF)

Mobility Impact Fee Zone: **ZONE D**

Municipalities: *Unincorporated Miami-Dade, Coral Gables, Doral, Miami, Miami Springs, Sweetwater, West Miami*

TPO Project No.	Facility/Project Name		Bicycle Accom	Type of Work	Project Cost (\$000s)	Prior Years' Funding (\$000s)					
	From /Location	To /Location	Length (miles)								
Agency Project No.	Detailed Project Description				L RTP Ref						
	Status	Remarks									

PW0001300	SW 24 Street			Intersection improvement and resurfacing			Activity /Phase	Funding (in \$000s)				
	SW 117 Avenue	SW 72 Avenue	4.5					Proposed		Tentative 3-Year Program		
0001300	Intersection improvements and resurfacing. Prior Years' Funding as follows: \$3,937,000 for PE/CST, \$70,000 for ROW.				\$14,867	\$4,007		2024 - 2025	2025 - 2026	2026 - 2027	2027 - 2028	2028 - 2029
		Exception from SW 87 Avenue to SW 77 Avenue.						06-09	CST	4,374	3,011	3,475

PW0001083	SW 42 Street		Other	Widen from 2 to 4 lanes			Activity /Phase	Funding (in \$000s)				
	SW 162 Avenue	SW 157 Avenue	0.5					Proposed		Tentative 3-Year Program		
0001083	Widen from 2 to 4 lanes. Prior Years' Funding as follows: \$7,097,000 for PE/CST.				\$7,097	\$7,097		2024 - 2025	2025 - 2026	2026 - 2027	2027 - 2028	2028 - 2029
		Under design						07-46				

BOND - Capital Asset Acquisition Special Obligation Bonds  
 B.R. - Repayment of Capital Asset Acquisition Special Obligation Bonds  
 CIGP - County Incentive Grant Program  
 L RTP - Subject to Long Range Plan Amendment


PE Preliminary Engineering  
 CST Construction  
 CEI Construction Engineering Inspection  
 COMB Combined Funding in Prior Years

*Totals reflect expenditures based on latest budgetary information of anticipated revenues, and may differ from actual amounts received.*

MIAMI-DADE TRANSPORTATION PLANNING ORGANIZATION  
 TRANSPORTATION IMPROVEMENT PROGRAM  
 DEPARTMENT OF TRANSPORTATION AND PUBLIC WORKS (DTPW) - MOBILITY IMPACT FEE (MIF)

Mobility Impact Fee Zone: **ZONE D**

Municipalities: *Unincorporated Miami-Dade, Coral Gables, Doral, Miami, Miami Springs, Sweetwater, West Miami*

TPO Project No.	Facility/Project Name		Bicycle Accom	Type of Work	Project Cost (\$000s)	Prior Years' Funding (\$000s)					
	From /Location	To /Location	Length (miles)								
Agency Project No.	Detailed Project Description				L RTP Ref						
	Status	Remarks									

PW000963	Ludlam Bikepath			Bikepath				Funding (in \$000s)				
	Dadeland North	NW 7 Street	6.0					Proposed		Tentative 3-Year Program		
000963	Bikepath. Prior Years' Funding as follows: \$13,663,000 PE/CST/ROW.				\$106,159	\$13,663	Activity /Phase	2024 - 2025	2025 - 2026	2026 - 2027	2027 - 2028	2028 - 2029
		Additional funding in MIF D Bike/Ped (\$768,000), MIF E Roadway (\$10,409,000), Bike/Ped (\$3,991,000); PW000964; \$75,159,000 in PR0000001; \$1,000,000 in 416660-8.		07-72				CST	1,199	0	0	0

PW0001177	NW 7 Street over FEC at NW 72 Avenue			Bridge rehabilitation (#874229)				Funding (in \$000s)				
			0.0					Proposed		Tentative 3-Year Program		
0001177	Bridge rehabilitation. Prior Years' Funding as follows: \$572,000 for PE, \$842,000 for CST.				\$2,488	\$1,414	Activity /Phase	2024 - 2025	2025 - 2026	2026 - 2027	2027 - 2028	2028 - 2029
		Subject to cost-benefit analysis.		06-09				CST	0	711	363	0

BOND - Capital Asset Acquisition Special Obligation Bonds  
 B.R. - Repayment of Capital Asset Acquisition Special Obligation Bonds  
 CIGP - County Incentive Grant Program  
 LRTP - Subject to Long Range Plan Amendment


PE Preliminary Engineering  
 CST Construction  
 CEI Construction Engineering Inspection  
 COMB Combined Funding in Prior Years

*Totals reflect expenditures based on latest budgetary information of anticipated revenues, and may differ from actual amounts received.*

MIAMI-DADE TRANSPORTATION PLANNING ORGANIZATION  
 TRANSPORTATION IMPROVEMENT PROGRAM  
 DEPARTMENT OF TRANSPORTATION AND PUBLIC WORKS (DTPW) - MOBILITY IMPACT FEE (MIF)

Mobility Impact Fee Zone: **ZONE D**

Municipalities: *Unincorporated Miami-Dade, Coral Gables, Doral, Miami, Miami Springs, Sweetwater, West Miami*

TPO Project No.	Facility/Project Name		Bicycle Accom	Type of Work	Project Cost (\$000s)	Prior Years' Funding (\$000s)	
	From /Location	To /Location	Length (miles)				
Agency Project No.	Detailed Project Description			L RTP Ref			
	Status	Remarks					

PW000870	NW South River Drive		Other	Study and design			Activity /Phase	Funding (in \$000s)				
	NW 38 Avenue	NW 32 Avenue	0.9					Proposed		Tentative 3-Year Program		
000870	Study and design. Prior Years' Funding as follows: \$845,000 for PE/CST.							2024 - 2025	2025 - 2026	2026 - 2027	2027 - 2028	2028 - 2029
	Under design			06-09				\$845	\$845			

PW0001369	Coral Way			Resurfacing			Activity /Phase	Funding (in \$000s)				
	SW 57 Avenue	SW 42 Avenue	1.5					Proposed		Tentative 3-Year Program		
0001369	Resurfacing. Prior Years' Funding as follows: \$525,000 for CST.							2024 - 2025	2025 - 2026	2026 - 2027	2027 - 2028	2028 - 2029
				06-09				\$525	\$525			

BOND - Capital Asset Acquisition Special Obligation Bonds  
 B.R. - Repayment of Capital Asset Acquisition Special Obligation Bonds  
 CIGP - County Incentive Grant Program  
 L RTP - Subject to Long Range Plan Amendment

PE Preliminary Engineering  
 CST Construction  
 CEI Construction Engineering Inspection  
 COMB Combined Funding in Prior Years


Totals reflect expenditures based on latest budgetary information of anticipated revenues, and may differ from actual amounts received.



MIAMI-DADE TRANSPORTATION PLANNING ORGANIZATION  
 TRANSPORTATION IMPROVEMENT PROGRAM  
 DEPARTMENT OF TRANSPORTATION AND PUBLIC WORKS (DTPW) - MOBILITY IMPACT FEE (MIF)

Mobility Impact Fee Zone: **ZONE D**

Municipalities: *Unincorporated Miami-Dade, Coral Gables, Doral, Miami, Miami Springs, Sweetwater, West Miami*

TPO Project No.	Facility/Project Name		Bicycle Accom	Type of Work	Project Cost (\$000s)	Prior Years' Funding (\$000s)					
	From /Location	To /Location	Length (miles)								
Agency Project No.	Detailed Project Description				L RTP Ref						
	Status	Remarks									

PW0001379	Fontainebleau Boulevard			Resurfacing				Funding (in \$000s)					
	NW 107 Avenue	Park Boulevard	2.0					Proposed		Tentative 3-Year Program			
0001379	Resurfacing. Prior Years' Funding as follows: \$1,575,000 for CST.				06-09	\$1,575	\$1,575	Activity /Phase	2024 - 2025	2025 - 2026	2026 - 2027	2027 - 2028	2028 - 2029

PW0001380	Park Boulevard			Resurfacing				Funding (in \$000s)					
	Fontainebleau Boulevard	NW 87 Avenue	0.2					Proposed		Tentative 3-Year Program			
0001380	Resurfacing. Prior Years' Funding as follows: \$245,000 for CST.				06-09	\$245	\$245	Activity /Phase	2024 - 2025	2025 - 2026	2026 - 2027	2027 - 2028	2028 - 2029

BOND - Capital Asset Acquisition Special Obligation Bonds  
 B.R. - Repayment of Capital Asset Acquisition Special Obligation Bonds  
 CIGP - County Incentive Grant Program  
 L RTP - Subject to Long Range Plan Amendment


PE Preliminary Engineering  
 CST Construction  
 CEI Construction Engineering Inspection  
 COMB Combined Funding in Prior Years

*Totals reflect expenditures based on latest budgetary information of anticipated revenues, and may differ from actual amounts received.*

MIAMI-DADE TRANSPORTATION PLANNING ORGANIZATION  
 TRANSPORTATION IMPROVEMENT PROGRAM  
 DEPARTMENT OF TRANSPORTATION AND PUBLIC WORKS (DTPW) - MOBILITY IMPACT FEE (MIF)

Mobility Impact Fee Zone: **ZONE D**

Municipalities: *Unincorporated Miami-Dade, Coral Gables, Doral, Miami, Miami Springs, Sweetwater, West Miami*

TPO Project No.	Facility/Project Name		Bicycle Accom	Type of Work	Project Cost (\$000s)	Prior Years' Funding (\$000s)					
	From /Location	To /Location	Length (miles)								
Agency Project No.	Detailed Project Description				L RTP Ref						
	Status	Remarks									

PW0001316 A	NW 32 Avenue			Resurfacing				Funding (in \$000s)					
	NW 36 Street	NW 46 Street	0.3					Proposed		Tentative 3-Year Program			
0001316A	Resurfacing. Prior Years' Funding as follows: \$187,000 for CST.												
	Additional funding in MIF C.			06-09									

PW000851	NW 107 Avenue			Resurfacing				Funding (in \$000s)					
	NW 12 Street	NW 25 Street	0.9					Proposed		Tentative 3-Year Program			
000851	Resurfacing. Prior Years' Funding as follows: \$895,000 for CST.												
				06-09									

BOND - Capital Asset Acquisition Special Obligation Bonds  
 B.R. - Repayment of Capital Asset Acquisition Special Obligation Bonds  
 CIGP - County Incentive Grant Program  
 L RTP - Subject to Long Range Plan Amendment


PE Preliminary Engineering  
 CST Construction  
 CEI Construction Engineering Inspection  
 COMB Combined Funding in Prior Years

*Totals reflect expenditures based on latest budgetary information of anticipated revenues, and may differ from actual amounts received.*

MIAMI-DADE TRANSPORTATION PLANNING ORGANIZATION  
 TRANSPORTATION IMPROVEMENT PROGRAM  
 DEPARTMENT OF TRANSPORTATION AND PUBLIC WORKS (DTPW) - MOBILITY IMPACT FEE (MIF)

Mobility Impact Fee Zone: **ZONE D**

Municipalities: *Unincorporated Miami-Dade, Coral Gables, Doral, Miami, Miami Springs, Sweetwater, West Miami*

TPO Project No.	Facility/Project Name		Bicycle Accom	Type of Work	Project Cost (\$000s)	Prior Years' Funding (\$000s)	
	From /Location	To /Location	Length (miles)				
Agency Project No.	Detailed Project Description			L RTP Ref			
	Status	Remarks					

PW000920	SW 24 Street and SW 72 Avenue (R/R Crossing)			Resurfacing			Activity /Phase	Funding (in \$000s)				
		0.0						Proposed		Tentative 3-Year Program		
000920	Resurfacing. Prior Years' Funding as follows: \$180,000 for CST.				\$524	\$180		2024 - 2025	2025 - 2026	2026 - 2027	2027 - 2028	2028 - 2029
			06-09									

PW0001374	SW/NW 37 Avenue			Resurfacing			Activity /Phase	Funding (in \$000s)				
	SW 8 Street	NW 21 Street	0.5					Proposed		Tentative 3-Year Program		
0001374	Resurfacing. Prior Years' Funding as follows: \$1,575,000 for CST.				\$1,575	\$1,575		2024 - 2025	2025 - 2026	2026 - 2027	2027 - 2028	2028 - 2029
			06-09									

BOND - Capital Asset Acquisition Special Obligation Bonds  
 B.R. - Repayment of Capital Asset Acquisition Special Obligation Bonds  
 CIGP - County Incentive Grant Program  
 L RTP - Subject to Long Range Plan Amendment


PE Preliminary Engineering  
 CST Construction  
 CEI Construction Engineering Inspection  
 COMB Combined Funding in Prior Years

*Totals reflect expenditures based on latest budgetary information of anticipated revenues, and may differ from actual amounts received.*

MIAMI-DADE TRANSPORTATION PLANNING ORGANIZATION  
 TRANSPORTATION IMPROVEMENT PROGRAM  
 DEPARTMENT OF TRANSPORTATION AND PUBLIC WORKS (DTPW) - MOBILITY IMPACT FEE (MIF)

Mobility Impact Fee Zone: **ZONE D**

Municipalities: *Unincorporated Miami-Dade, Coral Gables, Doral, Miami, Miami Springs, Sweetwater, West Miami*

TPO Project No.	Facility/Project Name		Bicycle Accom	Type of Work	Project Cost (\$000s)	Prior Years' Funding (\$000s)	
	From /Location	To /Location	Length (miles)				
Agency Project No.	Detailed Project Description			L RTP Ref			
	Status	Remarks					

PW0001451	SW 37 Avenue			Resurfacing				Funding (in \$000s)				
	0001451	SW 24 Street	SW 8 Street					1.0	Proposed		Tentative 3-Year Program	
					\$825	Activity /Phase	2024 - 2025	2025 - 2026	2026 - 2027	2027 - 2028	2028 - 2029	
				06-09		CST	0	0	0	825	0	

PW0001273	Coral Way and Anderson Road			Roundabout				Funding (in \$000s)				
	0001273	Roundabout. Prior Years' Funding as follows: \$877,000 for PE/CST.						Proposed		Tentative 3-Year Program		
			0.0		\$877	\$877	Activity /Phase	2024 - 2025	2025 - 2026	2026 - 2027	2027 - 2028	2028 - 2029
	Under design			06-09								

BOND - Capital Asset Acquisition Special Obligation Bonds  
 B.R. - Repayment of Capital Asset Acquisition Special Obligation Bonds  
 CIGP - County Incentive Grant Program  
 LRTP - Subject to Long Range Plan Amendment


PE Preliminary Engineering  
 CST Construction  
 CEI Construction Engineering Inspection  
 COMB Combined Funding in Prior Years

*Totals reflect expenditures based on latest budgetary information of anticipated revenues, and may differ from actual amounts received.*

MIAMI-DADE TRANSPORTATION PLANNING ORGANIZATION  
 TRANSPORTATION IMPROVEMENT PROGRAM  
 DEPARTMENT OF TRANSPORTATION AND PUBLIC WORKS (DTPW) - MOBILITY IMPACT FEE (MIF)

Mobility Impact Fee Zone: **ZONE D**

Municipalities: *Unincorporated Miami-Dade, Coral Gables, Doral, Miami, Miami Springs, Sweetwater, West Miami*

TPO Project No.	Facility/Project Name		Bicycle Accom	Type of Work	Project Cost (\$000s)	Prior Years' Funding (\$000s)					
	From /Location	To /Location	Length (miles)								
Agency Project No.	Detailed Project Description				L RTP Ref						
	Status	Remarks									

PW0001195	SW 67 Avenue and Coral Way		Intersection improvement				Funding (in \$000s)					
		0.0					Proposed		Tentative 3-Year Program			
0001195	Intersection improvement. Prior Years' Funding as follows: \$235,000 for CST.				\$235	\$235	Activity /Phase	2024 - 2025	2025 - 2026	2026 - 2027	2027 - 2028	2028 - 2029
		Under construction		06-09								

PW0001452	SW 84 Avenue and SW 38 Street		Intersection improvement				Funding (in \$000s)				
		0.0					Proposed		Tentative 3-Year Program		
0001452					\$48	Activity /Phase	2024 - 2025	2025 - 2026	2026 - 2027	2027 - 2028	2028 - 2029
				06-09			CST	0	0	0	48

BOND - Capital Asset Acquisition Special Obligation Bonds  
 B.R. - Repayment of Capital Asset Acquisition Special Obligation Bonds  
 CIGP - County Incentive Grant Program  
 LRTP - Subject to Long Range Plan Amendment


PE Preliminary Engineering  
 CST Construction  
 CEI Construction Engineering Inspection  
 COMB Combined Funding in Prior Years

*Totals reflect expenditures based on latest budgetary information of anticipated revenues, and may differ from actual amounts received.*

MIAMI-DADE TRANSPORTATION PLANNING ORGANIZATION  
 TRANSPORTATION IMPROVEMENT PROGRAM  
 DEPARTMENT OF TRANSPORTATION AND PUBLIC WORKS (DTPW) - MOBILITY IMPACT FEE (MIF)

Mobility Impact Fee Zone: **ZONE D**

Municipalities: *Unincorporated Miami-Dade, Coral Gables, Doral, Miami, Miami Springs, Sweetwater, West Miami*

TPO Project No.	Facility/Project Name		Bicycle Accom	Type of Work	Project Cost (\$000s)	Prior Years' Funding (\$000s)					
	From /Location	To /Location	Length (miles)								
Agency Project No.	Detailed Project Description			L RTP Ref							
	Status	Remarks									

PW0001304	SW 32 Street and SW 109 Avenue			Intersection improvement			Activity /Phase	Funding (in \$000s)				
			0.0					Proposed		Tentative 3-Year Program		
0001304	Intersection improvement. Prior Years' Funding as follows: \$840,000 for PE/CST.				\$840	\$840		2024 - 2025	2025 - 2026	2026 - 2027	2027 - 2028	2028 - 2029
	Under design			06-09								

PW202201	NW 12 Street			Intersection improvement			Activity /Phase	Funding (in \$000s)				
	NW 97 Avenue	NW 93 Court	0.3					Proposed		Tentative 3-Year Program		
202201	Intersection improvement. Prior Years' Funding as follows: \$1,188,000 for CST.				\$1,188	\$1,188		2024 - 2025	2025 - 2026	2026 - 2027	2027 - 2028	2028 - 2029
	Under construction			06-09								

BOND - Capital Asset Acquisition Special Obligation Bonds  
 B.R. - Repayment of Capital Asset Acquisition Special Obligation Bonds  
 CIGP - County Incentive Grant Program  
 L RTP - Subject to Long Range Plan Amendment


PE Preliminary Engineering  
 CST Construction  
 CEI Construction Engineering Inspection  
 COMB Combined Funding in Prior Years

*Totals reflect expenditures based on latest budgetary information of anticipated revenues, and may differ from actual amounts received.*

MIAMI-DADE TRANSPORTATION PLANNING ORGANIZATION  
 TRANSPORTATION IMPROVEMENT PROGRAM  
 DEPARTMENT OF TRANSPORTATION AND PUBLIC WORKS (DTPW) - MOBILITY IMPACT FEE (MIF)

Mobility Impact Fee Zone: **ZONE D**

Municipalities: *Unincorporated Miami-Dade, Coral Gables, Doral, Miami, Miami Springs, Sweetwater, West Miami*

TPO Project No.	Facility/Project Name		Bicycle Accom	Type of Work	Project Cost (\$000s)	Prior Years' Funding (\$000s)						
	From /Location	To /Location	Length (miles)									
Agency Project No.	Detailed Project Description			LRTP Ref	Project Cost (\$000s)	Prior Years' Funding (\$000s)						
	Status	Remarks										
PW0001453	SW 127 Avenue and SW 47 Street			Traffic signal			Funding (in \$000s)					
			0.0							Proposed		Tentative 3-Year Program
0001453					\$650		Activity /Phase	2024 - 2025	2025 - 2026	2026 - 2027	2027 - 2028	2028 - 2029
				06-09				PE	0	0	0	105
							CST	0	0	0	545	0
PW0001384	SW 24 Street and SW 72 Avenue			Traffic signal			Funding (in \$000s)					
			0.0							Proposed		Tentative 3-Year Program
0001384	Traffic signal. Prior Years' Funding as follows: \$144,000 for PE, \$707,000 for CST.				\$851	\$851	Activity /Phase	2024 - 2025	2025 - 2026	2026 - 2027	2027 - 2028	2028 - 2029
		Under design		06-09								

BOND - Capital Asset Acquisition Special Obligation Bonds  
 B.R. - Repayment of Capital Asset Acquisition Special Obligation Bonds  
 CIGP - County Incentive Grant Program  
 LRTP - Subject to Long Range Plan Amendment


PE Preliminary Engineering  
 CST Construction  
 CEI Construction Engineering Inspection  
 COMB Combined Funding in Prior Years

Totals reflect expenditures based on latest budgetary information of anticipated revenues, and may differ from actual amounts received.

MIAMI-DADE TRANSPORTATION PLANNING ORGANIZATION  
 TRANSPORTATION IMPROVEMENT PROGRAM  
 DEPARTMENT OF TRANSPORTATION AND PUBLIC WORKS (DTPW) - MOBILITY IMPACT FEE (MIF)

Mobility Impact Fee Zone: **ZONE D**

Municipalities: *Unincorporated Miami-Dade, Coral Gables, Doral, Miami, Miami Springs, Sweetwater, West Miami*

TPO Project No.	Facility/Project Name		Bicycle Accom	Type of Work	Project Cost (\$000s)	Prior Years' Funding (\$000s)					
	From /Location	To /Location	Length (miles)								
Agency Project No.	Detailed Project Description			L RTP Ref							
	Status	Remarks									

PW0001383	SW 56 Street and SW 92 Avenue		Traffic signal				Funding (in \$000s)				
		0.0					Proposed		Tentative 3-Year Program		
0001383	Traffic signal. Prior Years' Funding as follows: \$750,000 for PE/CST.			\$750	\$750	Activity /Phase	2024 - 2025	2025 - 2026	2026 - 2027	2027 - 2028	2028 - 2029
	Under design		06-09								

PW0001382	SW 56 Street and SW 102 Avenue		Traffic signal				Funding (in \$000s)				
		0.0					Proposed		Tentative 3-Year Program		
0001382	Traffic signal. Prior Years' Funding as follows: \$784,000 for PE/CST.			\$784	\$784	Activity /Phase	2024 - 2025	2025 - 2026	2026 - 2027	2027 - 2028	2028 - 2029
	Under design		06-09								

BOND - Capital Asset Acquisition Special Obligation Bonds  
 B.R. - Repayment of Capital Asset Acquisition Special Obligation Bonds  
 CIGP - County Incentive Grant Program  
 LRTP - Subject to Long Range Plan Amendment

PE Preliminary Engineering  
 CST Construction  
 CEI Construction Engineering Inspection  
 COMB Combined Funding in Prior Years


*Totals reflect expenditures based on latest budgetary information of anticipated revenues, and may differ from actual amounts received.*



MIAMI-DADE TRANSPORTATION PLANNING ORGANIZATION  
 TRANSPORTATION IMPROVEMENT PROGRAM  
 DEPARTMENT OF TRANSPORTATION AND PUBLIC WORKS (DTPW) - MOBILITY IMPACT FEE (MIF)

Mobility Impact Fee Zone: **ZONE D**

Municipalities: *Unincorporated Miami-Dade, Coral Gables, Doral, Miami, Miami Springs, Sweetwater, West Miami*

TPO Project No.	Facility/Project Name		Bicycle Accom	Type of Work	Project Cost (\$000s)	Prior Years' Funding (\$000s)	
	From /Location	To /Location	Length (miles)				
Agency Project No.	Detailed Project Description			L RTP Ref			
	Status	Remarks					

PW0001381	SW 56 Street and SW 112 Avenue		Traffic signal				Funding (in \$000s)				
		0.0					Proposed		Tentative 3-Year Program		
0001381	Traffic signal. Prior Years' Funding as follows: \$753,000 for PE/CST.			\$753	\$753	Activity /Phase	2024 - 2025	2025 - 2026	2026 - 2027	2027 - 2028	2028 - 2029
	Under design		06-09								

PW0001454	NW 82 Avenue and NW 8 Street and NW 10 Street		Traffic signal				Funding (in \$000s)				
		0.0					Proposed		Tentative 3-Year Program		
0001454				\$194	Activity /Phase	2024 - 2025	2025 - 2026	2026 - 2027	2027 - 2028	2028 - 2029	
			06-09								
						PE	0	0	0	60	0
						CST	0	0	0	134	0

BOND - Capital Asset Acquisition Special Obligation Bonds  
 B.R. - Repayment of Capital Asset Acquisition Special Obligation Bonds  
 CIGP - County Incentive Grant Program  
 L RTP - Subject to Long Range Plan Amendment


PE Preliminary Engineering  
 CST Construction  
 CEI Construction Engineering Inspection  
 COMB Combined Funding in Prior Years

*Totals reflect expenditures based on latest budgetary information of anticipated revenues, and may differ from actual amounts received.*

MIAMI-DADE TRANSPORTATION PLANNING ORGANIZATION  
 TRANSPORTATION IMPROVEMENT PROGRAM  
 DEPARTMENT OF TRANSPORTATION AND PUBLIC WORKS (DTPW) - MOBILITY IMPACT FEE (MIF)

Mobility Impact Fee Zone: **ZONE D**

Municipalities: *Unincorporated Miami-Dade, Coral Gables, Doral, Miami, Miami Springs, Sweetwater, West Miami*

TPO Project No.	Facility/Project Name		Bicycle Accom	Type of Work	Project Cost (\$000s)	Prior Years' Funding (\$000s)	
	From /Location	To /Location	Length (miles)				
Agency Project No.	Detailed Project Description			LRTP Ref			
	Status	Remarks					

PW0001305	NW 98 Court and NW 12 Street			Traffic signal				Funding (in \$000s)				
			0.0								Proposed	
0001305	Traffic signal. Prior Years' Funding as follows: \$710,000 for PE/CST.						Activity /Phase	2024 - 2025	2025 - 2026	2026 - 2027	2027 - 2028	2028 - 2029
	Under design			06-09				\$710	\$710			

PW0001260	NW 98 Court and NW 17 Street			Traffic signal				Funding (in \$000s)				
			0.0								Proposed	
0001260	Traffic signal. Prior Years' Funding as follows: \$482,000 for CST.						Activity /Phase	2024 - 2025	2025 - 2026	2026 - 2027	2027 - 2028	2028 - 2029
	Under construction			06-10				\$482	\$482			

BOND - Capital Asset Acquisition Special Obligation Bonds  
 B.R. - Repayment of Capital Asset Acquisition Special Obligation Bonds  
 CIGP - County Incentive Grant Program  
 LRTP - Subject to Long Range Plan Amendment


PE Preliminary Engineering  
 CST Construction  
 CEI Construction Engineering Inspection  
 COMB Combined Funding in Prior Years

Totals reflect expenditures based on latest budgetary information of anticipated revenues, and may differ from actual amounts received.

MIAMI-DADE TRANSPORTATION PLANNING ORGANIZATION  
 TRANSPORTATION IMPROVEMENT PROGRAM  
 DEPARTMENT OF TRANSPORTATION AND PUBLIC WORKS (DTPW) - MOBILITY IMPACT FEE (MIF)

Mobility Impact Fee Zone: **ZONE D**

Municipalities: *Unincorporated Miami-Dade, Coral Gables, Doral, Miami, Miami Springs, Sweetwater, West Miami*

TPO Project No.	Facility/Project Name		Bicycle Accom	Type of Work	Project Cost (\$000s)	Prior Years' Funding (\$000s)						
	From /Location	To /Location	Length (miles)									
Agency Project No.	Detailed Project Description			L RTP Ref	Project Cost (\$000s)	Prior Years' Funding (\$000s)						
	Status	Remarks										
PW0001157	NW 107 Avenue and NW 14 Street			Traffic signal			Funding (in \$000s)					
			0.0							Proposed		Tentative 3-Year Program
0001157	Traffic signal. Prior Years' Funding as follows: \$127,000 for CST.				\$127	\$127	Activity /Phase	2024 - 2025	2025 - 2026	2026 - 2027	2027 - 2028	2028 - 2029
	Under construction			06-10								
PW0001413	Mast Arm Upgrades			Mast arm upgrades			Funding (in \$000s)					
			0.0							Proposed		Tentative 3-Year Program
0001413	Mast arm upgrades. Prior Years' Funding as follows: \$4,927,000 for PE/CST.				\$9,204	\$4,927	Activity /Phase	2024 - 2025	2025 - 2026	2026 - 2027	2027 - 2028	2028 - 2029
				06-09								
							PE/CST	174	410	410	915	914

BOND - Capital Asset Acquisition Special Obligation Bonds  
 B.R. - Repayment of Capital Asset Acquisition Special Obligation Bonds  
 CIGP - County Incentive Grant Program  
 L RTP - Subject to Long Range Plan Amendment


PE Preliminary Engineering  
 CST Construction  
 CEI Construction Engineering Inspection  
 COMB Combined Funding in Prior Years

Totals reflect expenditures based on latest budgetary information of anticipated revenues, and may differ from actual amounts received.

MIAMI-DADE TRANSPORTATION PLANNING ORGANIZATION  
TRANSPORTATION IMPROVEMENT PROGRAM  
DEPARTMENT OF TRANSPORTATION AND PUBLIC WORKS (DTPW) - MOBILITY IMPACT FEE (MIF)

Mobility Impact Fee Zone: **ZONE D**

Municipalities: *Unincorporated Miami-Dade, Coral Gables, Doral, Miami, Miami Springs, Sweetwater, West Miami*

TPO Project No.	Facility/Project Name		Bicycle Accom	Type of Work	Project Cost (\$000s)	Prior Years' Funding (\$000s)	
	From /Location	To /Location	Length (miles)				
Agency Project No.	Detailed Project Description			L RTP Ref			
	Status	Remarks					

PW0001418	Advanced Traffic Management System		ATMS				Funding (in \$000s)				
		0.0					Proposed		Tentative 3-Year Program		
0001418	ATMS. Prior Years' Funding as follows: \$29,345,000 for PE/CST.			06-09	\$29,345	Activity /Phase	2024 - 2025	2025 - 2026	2026 - 2027	2027 - 2028	2028 - 2029
							PE/CST	5,846	4,461	1,861	1,436

PW0001423	Asset Collection and Evaluation Program		Data Collection				Funding (in \$000s)				
		0.0					Proposed		Tentative 3-Year Program		
0001423	Data collection. Prior Years' Funding as follows: \$726,000 for PE.			06-09	\$726	Activity /Phase	2024 - 2025	2025 - 2026	2026 - 2027	2027 - 2028	2028 - 2029
	Establish a baseline of countywide roadways and their characteristics elements to help prioritize the future expenditure of funds based on conditions assessment.										

- BOND - Capital Asset Acquisition Special Obligation Bonds
- B.R. - Repayment of Capital Asset Acquisition Special Obligation Bonds
- CIGP - County Incentive Grant Program
- L RTP - Subject to Long Range Plan Amendment


- PE Preliminary Engineering
- CST Construction
- CEI Construction Engineering Inspection
- COMB Combined Funding in Prior Years

*Totals reflect expenditures based on latest budgetary information of anticipated revenues, and may differ from actual amounts received.*

MIAMI-DADE TRANSPORTATION PLANNING ORGANIZATION  
 TRANSPORTATION IMPROVEMENT PROGRAM  
 DEPARTMENT OF TRANSPORTATION AND PUBLIC WORKS (DTPW) - MOBILITY IMPACT FEE (MIF)

Mobility Impact Fee Zone: **ZONE D**

Municipalities: *Unincorporated Miami-Dade, Coral Gables, Doral, Miami, Miami Springs, Sweetwater, West Miami*

TPO Project No.	Facility/Project Name		Bicycle Accom	Type of Work	Project Cost (\$000s)	Prior Years' Funding (\$000s)					
	From /Location	To /Location	Length (miles)								
Agency Project No.	Detailed Project Description				L RTP Ref						
	Status	Remarks									

PW0001428	Engineering Administration		Administration				Funding (in \$000s)					
		0.0						Proposed		Tentative 3-Year Program		
0001428	Engineering administration.				06-09		Activity /Phase	2024 - 2025	2025 - 2026	2026 - 2027	2027 - 2028	2028 - 2029

PW0001433	Continuing Program Projects						Funding (in \$000s)					
		0.0						Proposed		Tentative 3-Year Program		
0001433	Resurfacing, T.O.P.I.C.S., Traffic Control Devices, Bridges.				06-09		Activity /Phase	2024 - 2025	2025 - 2026	2026 - 2027	2027 - 2028	2028 - 2029

BOND - Capital Asset Acquisition Special Obligation Bonds  
 B.R. - Repayment of Capital Asset Acquisition Special Obligation Bonds  
 CIGP - County Incentive Grant Program  
 L RTP - Subject to Long Range Plan Amendment


PE Preliminary Engineering  
 CST Construction  
 CEI Construction Engineering Inspection  
 COMB Combined Funding in Prior Years

*Totals reflect expenditures based on latest budgetary information of anticipated revenues, and may differ from actual amounts received.*

MIAMI-DADE TRANSPORTATION PLANNING ORGANIZATION  
 TRANSPORTATION IMPROVEMENT PROGRAM  
 DEPARTMENT OF TRANSPORTATION AND PUBLIC WORKS (DTPW) - MOBILITY IMPACT FEE (MIF)

Mobility Impact Fee Zone: **ZONE D**

Municipalities: *Unincorporated Miami-Dade, Coral Gables, Doral, Miami, Miami Springs, Sweetwater, West Miami*

TPO Project No.	Facility/Project Name		Bicycle Accom	Type of Work	Project Cost (\$000s)	Prior Years' Funding (\$000s)							
	From /Location	To /Location	Length (miles)									L RTP Ref	
Agency Project No.	Detailed Project Description				L RTP Ref	Project Cost (\$000s)	Prior Years' Funding (\$000s)						
	Status	Remarks											
PW0001438	Right-of-Way			Right-of-Way acquisition for construction projects				Funding (in \$000s)					
			0.0						Proposed		Tentative 3-Year Program		
0001438	Right-of-way administration				06-09			Activity /Phase	2024 - 2025	2025 - 2026	2026 - 2027	2027 - 2028	2028 - 2029
	Right-of-Way acquisition for construction projects. Documenting, securing and preserving public rights-of-way.												
								ROW	200	200	200	200	200

<b>Yearly Totals</b>	11,793	11,793	11,793	11,793	11,793
<b>5 Year TIP District Total</b>					<b>\$58,965</b>

BOND - Capital Asset Acquisition Special Obligation Bonds  
 B.R. - Repayment of Capital Asset Acquisition Special Obligation Bonds  
 CIGP - County Incentive Grant Program  
 LRTP - Subject to Long Range Plan Amendment

PE Preliminary Engineering  
 CST Construction  
 CEI Construction Engineering Inspection  
 COMB Combined Funding in Prior Years

*Totals reflect expenditures based on latest budgetary information of anticipated revenues, and may differ from actual amounts received.*

MIAMI-DADE TRANSPORTATION PLANNING ORGANIZATION  
 TRANSPORTATION IMPROVEMENT PROGRAM  
 DEPARTMENT OF TRANSPORTATION AND PUBLIC WORKS (DTPW) - MOBILITY IMPACT FEE (MIF)

Mobility Impact Fee Zone: **ZONE E**

Municipalities: *Unincorporated Miami-Dade County, Coral Gables, Cutler Bay, Florida City, Homestead, Miami, Palmetto Bay, Pinecrest, South Miami*



TPO Project No.	Facility/Project Name		Bicycle Accom	Type of Work	Project Cost (\$000s)	Prior Years' Funding (\$000s)						
	From /Location	To /Location	Length (miles)									
Agency Project No.	Detailed Project Description				L RTP Ref							
	Status	Remarks										

PW0001106	Franjo Road		Other	Widen from 2 to 3 lanes				Funding (in \$000s)				
	Old Cutler Road	SW 184 Street	1.6					Proposed		Tentative 3-Year Program		
0001106	Widen from 2 to 3 lanes. Prior Years' Funding as follows: \$8,389,000 for PE/CST.						Activity /Phase	2024 - 2025	2025 - 2026	2026 - 2027	2027 - 2028	2028 - 2029
	Under design		Joint Participation Agreement with Town of Cutler Bay.					06-09	\$8,891	\$8,891		

PW0001115	SW 200 Street			Widen from 2 to 4 lanes				Funding (in \$000s)					
	Quail Roost Drive	US-1	1.6					Proposed		Tentative 3-Year Program			
0001115	Widen from 2 to 4 lanes. Prior Years' Funding as follows: \$1,202,000 for PE.						Activity /Phase	2024 - 2025	2025 - 2026	2026 - 2027	2027 - 2028	2028 - 2029	
	Under design							07-52	\$14,704	\$1,202			
								ROW	0	1,639	1,639	0	0
								CST	0	3,408	3,408	3,408	0

BOND - Capital Asset Acquisition Special Obligation Bonds  
 B.R. - Repayment of Capital Asset Acquisition Special Obligation Bonds  
 CIGP - County Incentive Grant Program  
 L RTP - Subject to Long Range Plan Amendment


PE Preliminary Engineering  
 CST Construction  
 CEI Construction Engineering Inspection  
 COMB Combined Funding in Prior Years

Totals reflect expenditures based on latest budgetary information of anticipated revenues, and may differ from actual amounts received.

MIAMI-DADE TRANSPORTATION PLANNING ORGANIZATION  
 TRANSPORTATION IMPROVEMENT PROGRAM  
 DEPARTMENT OF TRANSPORTATION AND PUBLIC WORKS (DTPW) - MOBILITY IMPACT FEE (MIF)

Mobility Impact Fee Zone: **ZONE E**

Municipalities: *Unincorporated Miami-Dade County, Coral Gables, Cutler Bay, Florida City, Homestead, Miami, Palmetto Bay, Pinecrest, South Miami*

TPO Project No.	Facility/Project Name		Bicycle Accom	Type of Work	Project Cost (\$000s)	Prior Years' Funding (\$000s)						
	From /Location	To /Location	Length (miles)									
Agency Project No.	Detailed Project Description				L RTP Ref	Project Cost (\$000s)	Prior Years' Funding (\$000s)					
	Status	Remarks										
PW000722	SW 216 Street		Bike Lane	Drainage improvements design			Funding (in \$000s)					
	SW 127 Avenue	SW 112 Avenue	2.0									
722	Drainage improvements design. Prior Years' Funding as follows: \$12,217,000 for CST.						Activity /Phase	Proposed		Tentative 3-Year Program		
	Construction completed		Additional funding in PTP District 9. Additional funding by others.					06-09	\$12,217	\$12,217	2024 - 2025	2025 - 2026
PW0000215	SW 264 Street		Bike Lane	New 2 lane road with center turn lane			Funding (in \$000s)					
	SW 147 Avenue	US-1	0.2									
215	New 2 lane road with center turn lane. Prior Years' Funding as follows: \$6,380,000 for CST.						Activity /Phase	Proposed		Tentative 3-Year Program		
	Under construction		Additional funding by others.					06-09	\$6,380	\$6,380	2024 - 2025	2025 - 2026

BOND - Capital Asset Acquisition Special Obligation Bonds  
 B.R. - Repayment of Capital Asset Acquisition Special Obligation Bonds  
 CIGP - County Incentive Grant Program  
 L RTP - Subject to Long Range Plan Amendment

PE Preliminary Engineering  
 CST Construction  
 CEI Construction Engineering Inspection  
 COMB Combined Funding in Prior Years

Totals reflect expenditures based on latest budgetary information of anticipated revenues, and may differ from actual amounts received.



MIAMI-DADE TRANSPORTATION PLANNING ORGANIZATION  
 TRANSPORTATION IMPROVEMENT PROGRAM  
 DEPARTMENT OF TRANSPORTATION AND PUBLIC WORKS (DTPW) - MOBILITY IMPACT FEE (MIF)

Mobility Impact Fee Zone: **ZONE E**

Municipalities: *Unincorporated Miami-Dade County, Coral Gables, Cutler Bay, Florida City, Homestead, Miami, Palmetto Bay, Pinecrest, South Miami*



TPO Project No.	Facility/Project Name		Bicycle Accom	Type of Work	Project Cost (\$000s)	Prior Years' Funding (\$000s)						
	From /Location	To /Location	Length (miles)									
Agency Project No.	Detailed Project Description				L RTP Ref							
	Status	Remarks										

PW0001213	SW 268 Street			Roadway improvement				Funding (in \$000s)				
	US-1	SW 139 Avenue	0.7					Proposed		Tentative 3-Year Program		
0001213	Roadway improvements. Prior Years' Funding as follows: \$988,000 for PE, \$1,927,000 for ROW.						Activity /Phase	2024 - 2025	2025 - 2026	2026 - 2027	2027 - 2028	2028 - 2029
	Under design							06-09	\$10,740	\$2,915		
							CST	0	0	3,913	3,912	0

PW0000149	SW 268 Street		Bike Lane	Roadway improvements, water main installation				Funding (in \$000s)				
	SW 139 Avenue	SW 119 Avenue	2.0					Proposed		Tentative 3-Year Program		
149	Roadway improvements, water main installation. Prior Years' Funding as follows: \$6,386,000 for CST.						Activity /Phase	2024 - 2025	2025 - 2026	2026 - 2027	2027 - 2028	2028 - 2029
	Under construction		Additional funding by WASD.					06-09	\$20,407	\$6,386		
							CST	14,021	0	0	0	0

BOND - Capital Asset Acquisition Special Obligation Bonds  
 B.R. - Repayment of Capital Asset Acquisition Special Obligation Bonds  
 CIGP - County Incentive Grant Program  
 L RTP - Subject to Long Range Plan Amendment


PE Preliminary Engineering  
 CST Construction  
 CEI Construction Engineering Inspection  
 COMB Combined Funding in Prior Years

Totals reflect expenditures based on latest budgetary information of anticipated revenues, and may differ from actual amounts received.

MIAMI-DADE TRANSPORTATION PLANNING ORGANIZATION  
 TRANSPORTATION IMPROVEMENT PROGRAM  
 DEPARTMENT OF TRANSPORTATION AND PUBLIC WORKS (DTPW) - MOBILITY IMPACT FEE (MIF)

Mobility Impact Fee Zone: **ZONE E**

Municipalities: *Unincorporated Miami-Dade County, Coral Gables, Cutler Bay, Florida City, Homestead, Miami, Palmetto Bay, Pinecrest, South Miami*

TPO Project No.	Facility/Project Name		Bicycle Accom	Type of Work	Project Cost (\$000s)	Prior Years' Funding (\$000s)					
	From /Location	To /Location	Length (miles)								
Agency Project No.	Detailed Project Description			L RTP Ref	Project Cost (\$000s)	Prior Years' Funding (\$000s)					
	Status	Remarks									
PW000723	SW 328 Street		Bike Lane	Roadway improvement			Funding (in \$000s)				
	SW 187 Avenue	US-1	1.2								
723	Roadway improvements. Prior Years' Funding as follows: \$12,539,000 for CST, \$612,000 for ROW.						Proposed		Tentative 3-Year Program		
	Under construction	Additional funding by PROS.		06-09			\$13,151	\$12,539	Activity /Phase	2024 - 2025	2025 - 2026
PW000949	SW 344 Street		Other	Roadway improvement			Funding (in \$000s)				
	US-1	SW 172 Avenue	0.2								
000949	Roadway improvements. Prior Years' Funding as follows: \$9,340,000 for CST.						Proposed		Tentative 3-Year Program		
	Construction completed	Joint Participation Agreement with City of Florida City.		07-46			\$9,340	\$9,340	Activity /Phase	2024 - 2025	2025 - 2026

BOND - Capital Asset Acquisition Special Obligation Bonds  
 B.R. - Repayment of Capital Asset Acquisition Special Obligation Bonds  
 CIGP - County Incentive Grant Program  
 L RTP - Subject to Long Range Plan Amendment

PE Preliminary Engineering  
 CST Construction  
 CEI Construction Engineering Inspection  
 COMB Combined Funding in Prior Years

Totals reflect expenditures based on latest budgetary information of anticipated revenues, and may differ from actual amounts received.

MIAMI-DADE TRANSPORTATION PLANNING ORGANIZATION  
 TRANSPORTATION IMPROVEMENT PROGRAM  
 DEPARTMENT OF TRANSPORTATION AND PUBLIC WORKS (DTPW) - MOBILITY IMPACT FEE (MIF)

Mobility Impact Fee Zone: **ZONE E**

Municipalities: *Unincorporated Miami-Dade County, Coral Gables, Cutler Bay, Florida City, Homestead, Miami, Palmetto Bay, Pinecrest, South Miami*



TPO Project No.	Facility/Project Name		Bicycle Accom	Type of Work	Project Cost (\$000s)	Prior Years' Funding (\$000s)						
	From /Location	To /Location	Length (miles)									
Agency Project No.	Detailed Project Description				L RTP Ref							
	Status	Remarks										

PW0001148	SW 107 Avenue			Widen from 2 to 4 lanes				Funding (in \$000s)					
	Quail Roost Drive	SW 160 Street	1.7					Proposed		Tentative 3-Year Program			
0001148	Widen from 2 to 4 lanes. Prior Years' Funding as follows: \$2,417,000 for PE.				07-50	\$11,913	\$2,417	Activity /Phase	2024 - 2025	2025 - 2026	2026 - 2027	2027 - 2028	2028 - 2029

PW000992	SW 117 Avenue			Road reconstruction/traffic operational improvement				Funding (in \$000s)					
	US-1	SW 184 Street	1.9					Proposed		Tentative 3-Year Program			
000992	Road reconstruction/Traffic operational improvements. Prior Years' Funding as follows: \$1,842,000 for PE/CST, \$4,060,000 for ROW.				07-46	\$21,637	\$5,902	Activity /Phase	2024 - 2025	2025 - 2026	2026 - 2027	2027 - 2028	2028 - 2029
	Under design												
								ROW	0	1,191	0	0	0
								CST	0	0	1,711	3,645	9,188

BOND - Capital Asset Acquisition Special Obligation Bonds  
 B.R. - Repayment of Capital Asset Acquisition Special Obligation Bonds  
 CIGP - County Incentive Grant Program  
 L RTP - Subject to Long Range Plan Amendment

PE Preliminary Engineering  
 CST Construction  
 CEI Construction Engineering Inspection  
 COMB Combined Funding in Prior Years

Totals reflect expenditures based on latest budgetary information of anticipated revenues, and may differ from actual amounts received.

MIAMI-DADE TRANSPORTATION PLANNING ORGANIZATION  
 TRANSPORTATION IMPROVEMENT PROGRAM  
 DEPARTMENT OF TRANSPORTATION AND PUBLIC WORKS (DTPW) - MOBILITY IMPACT FEE (MIF)

Mobility Impact Fee Zone: **ZONE E**

Municipalities: *Unincorporated Miami-Dade County, Coral Gables, Cutler Bay, Florida City, Homestead, Miami, Palmetto Bay, Pinecrest, South Miami*



TPO Project No.	Facility/Project Name		Bicycle Accom	Type of Work	Project Cost (\$000s)	Prior Years' Funding (\$000s)						
	From /Location	To /Location	Length (miles)									
Agency Project No.	Detailed Project Description				L RTP Ref							
	Status	Remarks										

PW0001149	SW 127 Avenue			Add 2 lanes/new 4 lanes				Funding (in \$000s)				
	SW 144 Street	SW 136 Street	0.5					Proposed		Tentative 3-Year Program		
0001149	Add 2 lanes/New 4 lanes. Prior Years' Funding as follows: \$1,481,000 for PE/CST, \$1,032,000 for ROW.						Activity /Phase	2024 - 2025	2025 - 2026	2026 - 2027	2027 - 2028	2028 - 2029
	Under design							07-50	\$7,311	\$2,513		
							CST	2,765	2,033	0	0	0

PW0001076	SW 127 Avenue		Bike Lane	Widen from 2 to 4 lanes				Funding (in \$000s)				
	SW 136 Street	SW 128 Street	0.5					Proposed		Tentative 3-Year Program		
0001076	Widen from 2 to 4 lanes. Prior Years' Funding as follows: \$1,393,000 for PE/CST, \$18,000 for ROW.						Activity /Phase	2024 - 2025	2025 - 2026	2026 - 2027	2027 - 2028	2028 - 2029
	Under design		Additional funding from CIGP.					07-50	\$5,811	\$1,411		
							CST	0	31	3,092	0	1,277

BOND - Capital Asset Acquisition Special Obligation Bonds  
 B.R. - Repayment of Capital Asset Acquisition Special Obligation Bonds  
 CIGP - County Incentive Grant Program  
 L RTP - Subject to Long Range Plan Amendment

PE Preliminary Engineering  
 CST Construction  
 CEI Construction Engineering Inspection  
 COMB Combined Funding in Prior Years

Totals reflect expenditures based on latest budgetary information of anticipated revenues, and may differ from actual amounts received.

MIAMI-DADE TRANSPORTATION PLANNING ORGANIZATION  
 TRANSPORTATION IMPROVEMENT PROGRAM  
 DEPARTMENT OF TRANSPORTATION AND PUBLIC WORKS (DTPW) - MOBILITY IMPACT FEE (MIF)

Mobility Impact Fee Zone: **ZONE E**

Municipalities: *Unincorporated Miami-Dade County, Coral Gables, Cutler Bay, Florida City, Homestead, Miami, Palmetto Bay, Pinecrest, South Miami*



TPO Project No.	Facility/Project Name		Bicycle Accom	Type of Work	Project Cost (\$000s)	Prior Years' Funding (\$000s)						
	From /Location	To /Location	Length (miles)									
Agency Project No.	Detailed Project Description				L RTP Ref	Project Cost (\$000s)	Prior Years' Funding (\$000s)					
	Status	Remarks										
PW0000148	SW 152 Avenue			Widen from 2 to 3 lanes				Funding (in \$000s)				
	SW 312 Street	US-1	2.0									
148	Widen from 2 to 3 lanes. Prior Years' Funding as follows: \$1,529,000 for PE/CST, \$40,000 for ROW.						Activity /Phase	Proposed		Tentative 3-Year Program		
	Under design			07-50				\$11,117	\$1,569	2024 - 2025	2025 - 2026	2026 - 2027
							CST	0	0	3,450	3,500	2,598
PW000964	Ludlam Bikepath			Bikepath				Funding (in \$000s)				
	Dadeland North	NW 7 Street	6.0									
000964	Bikepath. Prior Years' Funding as follows: \$10,409,000 for PE/CST/ROW.						Activity /Phase	Proposed		Tentative 3-Year Program		
			Additional funding in MIF E Bike/Ped (\$3,991,000); MIF D Roadway (\$14,753,000), Bike/Ped (\$768,000); PW000963 \$75,159,000 in PR0000001; \$1,000,000 in 416660-8.	07-72				\$106,159	\$10,409	2024 - 2025	2025 - 2026	2026 - 2027

BOND - Capital Asset Acquisition Special Obligation Bonds  
 B.R. - Repayment of Capital Asset Acquisition Special Obligation Bonds  
 CIGP - County Incentive Grant Program  
 LRTP - Subject to Long Range Plan Amendment

PE Preliminary Engineering  
 CST Construction  
 CEI Construction Engineering Inspection  
 COMB Combined Funding in Prior Years

Totals reflect expenditures based on latest budgetary information of anticipated revenues, and may differ from actual amounts received.

MIAMI-DADE TRANSPORTATION PLANNING ORGANIZATION  
 TRANSPORTATION IMPROVEMENT PROGRAM  
 DEPARTMENT OF TRANSPORTATION AND PUBLIC WORKS (DTPW) - MOBILITY IMPACT FEE (MIF)

Mobility Impact Fee Zone: **ZONE E**

Municipalities: *Unincorporated Miami-Dade County, Coral Gables, Cutler Bay, Florida City, Homestead, Miami, Palmetto Bay, Pinecrest, South Miami*



TPO Project No.	Facility/Project Name		Bicycle Accom	Type of Work	Project Cost (\$000s)	Prior Years' Funding (\$000s)						
	From /Location	To /Location	Length (miles)									
Agency Project No.	Detailed Project Description				L RTP Ref							
	Status	Remarks						Proposed		Tentative 3-Year Program		
							2024 - 2025	2025 - 2026	2026 - 2027	2027 - 2028	2028 - 2029	
PW000924 A	Underline			Pedestrian/bicycle improvement			Funding (in \$000s)					
	Dadeland South	NW 7 Street	9.6				Proposed		Tentative 3-Year Program			
000924A	Pedestrian/bicycle improvement. Prior Years' Funding as follows: \$44,664,000 for PE/CST.						Activity /Phase	2024 - 2025	2025 - 2026	2026 - 2027	2027 - 2028	2028 - 2029
	Under construction	Additional funding in MIF E Transit (\$3,758,000), Bike/Ped (\$1,085,000); MIF A Roadway (\$27,052,000), Transit (\$565,000), Bike/Ped (\$1,767,000). Additional funding by others.		06-09				\$81,546	\$44,664			
							CST	4,147	0	0	0	0
PW202111	Caribbean Boulevard over Canal C-1N			Bridge replacement (#874420)			Funding (in \$000s)					
	C-1N Canal		0.0				Proposed		Tentative 3-Year Program			
202111	Bridge replacement. Prior Years' Funding as follows: \$1,057,000 for CST.						Activity /Phase	2024 - 2025	2025 - 2026	2026 - 2027	2027 - 2028	2028 - 2029
	Under construction	Additional funding by Storm Water Utility.		06-09				\$1,057	\$1,057			

BOND - Capital Asset Acquisition Special Obligation Bonds  
 B.R. - Repayment of Capital Asset Acquisition Special Obligation Bonds  
 CIGP - County Incentive Grant Program  
 L RTP - Subject to Long Range Plan Amendment


PE Preliminary Engineering  
 CST Construction  
 CEI Construction Engineering Inspection  
 COMB Combined Funding in Prior Years

Totals reflect expenditures based on latest budgetary information of anticipated revenues, and may differ from actual amounts received.

MIAMI-DADE TRANSPORTATION PLANNING ORGANIZATION  
 TRANSPORTATION IMPROVEMENT PROGRAM  
 DEPARTMENT OF TRANSPORTATION AND PUBLIC WORKS (DTPW) - MOBILITY IMPACT FEE (MIF)

Mobility Impact Fee Zone: **ZONE E**

Municipalities: *Unincorporated Miami-Dade County, Coral Gables, Cutler Bay, Florida City, Homestead, Miami, Palmetto Bay, Pinecrest, South Miami*

TPO Project No.	Facility/Project Name		Bicycle Accom	Type of Work	Project Cost (\$000s)	Prior Years' Funding (\$000s)					
	From /Location	To /Location	Length (miles)								
Agency Project No.	Detailed Project Description			L RTP Ref	Project Cost (\$000s)	Prior Years' Funding (\$000s)					
	Status	Remarks									

PW0001224	Old Cutler Road and Cutler Canal C-100		Pedestrian bridge				Funding (in \$000s)				
		0.0					Proposed		Tentative 3-Year Program		
0001224	Pedestrian bridge. Prior Years' Funding as follows: \$588,000 for PE.						2024 - 2025	2025 - 2026	2026 - 2027	2027 - 2028	2028 - 2029
	Under design	Additional funding by GOB.					06-09	\$2,384	\$588	Activity /Phase	
						CST	1,796	0	0	0	0

PW000955	SW 42 Avenue and Coral Gables Canal		Bridge replacement (#874275)				Funding (in \$000s)				
		0.0					Proposed		Tentative 3-Year Program		
000955	Bridge replacement. Prior Years' Funding as follows: \$6,862,000 for PE/CST.						2024 - 2025	2025 - 2026	2026 - 2027	2027 - 2028	2028 - 2029
	Under design						06-09	\$6,862	\$6,862	Activity /Phase	

BOND - Capital Asset Acquisition Special Obligation Bonds  
 B.R. - Repayment of Capital Asset Acquisition Special Obligation Bonds  
 CIGP - County Incentive Grant Program  
 L RTP - Subject to Long Range Plan Amendment

PE Preliminary Engineering  
 CST Construction  
 CEI Construction Engineering Inspection  
 COMB Combined Funding in Prior Years

Totals reflect expenditures based on latest budgetary information of anticipated revenues, and may differ from actual amounts received.

MIAMI-DADE TRANSPORTATION PLANNING ORGANIZATION  
 TRANSPORTATION IMPROVEMENT PROGRAM  
 DEPARTMENT OF TRANSPORTATION AND PUBLIC WORKS (DTPW) - MOBILITY IMPACT FEE (MIF)

Mobility Impact Fee Zone: **ZONE E**

Municipalities: *Unincorporated Miami-Dade County, Coral Gables, Cutler Bay, Florida City, Homestead, Miami, Palmetto Bay, Pinecrest, South Miami*



TPO Project No.	Facility/Project Name		Bicycle Accom	Type of Work	Project Cost (\$000s)	Prior Years' Funding (\$000s)
	From /Location	To /Location	Length (miles)			
Agency Project No.	Detailed Project Description				L RTP Ref	
	Status	Remarks				

PW0001359	SW 57 Avenue over Snapper Creek Canal		Emergency repair (#874251)				Funding (in \$000s)				
		0.0					Proposed		Tentative 3-Year Program		
0001359	Emergency repair. Prior Years' Funding as follows: \$459,000 for CST.					Activity /Phase	2024 - 2025	2025 - 2026	2026 - 2027	2027 - 2028	2028 - 2029
			06-09				\$469	\$459			

PW0001268	SW 87 Avenue over Canal C-100		Bridge				Funding (in \$000s)				
		0.0					Proposed		Tentative 3-Year Program		
0001268	Bridge. Prior Years' Funding as follows: \$6,484,000 for PE/CST.					Activity /Phase	2024 - 2025	2025 - 2026	2026 - 2027	2027 - 2028	2028 - 2029
	Under design	TPO Resolution #8-2021.					06-09	\$6,484	\$6,484		

BOND - Capital Asset Acquisition Special Obligation Bonds  
 B.R. - Repayment of Capital Asset Acquisition Special Obligation Bonds  
 CIGP - County Incentive Grant Program  
 L RTP - Subject to Long Range Plan Amendment

PE Preliminary Engineering  
 CST Construction  
 CEI Construction Engineering Inspection  
 COMB Combined Funding in Prior Years

Totals reflect expenditures based on latest budgetary information of anticipated revenues, and may differ from actual amounts received.



MIAMI-DADE TRANSPORTATION PLANNING ORGANIZATION  
 TRANSPORTATION IMPROVEMENT PROGRAM  
 DEPARTMENT OF TRANSPORTATION AND PUBLIC WORKS (DTPW) - MOBILITY IMPACT FEE (MIF)

Mobility Impact Fee Zone: **ZONE E**

Municipalities: *Unincorporated Miami-Dade County, Coral Gables, Cutler Bay, Florida City, Homestead, Miami, Palmetto Bay, Pinecrest, South Miami*



TPO Project No.	Facility/Project Name		Bicycle Accom	Type of Work	Project Cost (\$000s)	Prior Years' Funding (\$000s)									
	From /Location	To /Location	Length (miles)												
Agency Project No.	Detailed Project Description				L RTP Ref										
	Status	Remarks													
PW0001356	SW 147 Avenue over Canal C-102			Bridge replacement (#874443)				Funding (in \$000s)							
			0.0								Proposed		Tentative 3-Year Program		
0001356					06-09	\$4,615	Activity /Phase	2024 - 2025	2025 - 2026	2026 - 2027	2027 - 2028	2028 - 2029			
								PE	0	0	1,281	0	0		
							CST	0	0	0	3,334	0			
PW000775	SW 136 Street E/O SW 72 Avenue		Paved Shoulder	Bridge replacement (#874420)				Funding (in \$000s)							
			0.0								Proposed		Tentative 3-Year Program		
775	Bridge replacement. Prior Years' Funding as follows: \$4,767,000 for PE/CST.				06-09	\$4,767	\$4,767	Activity /Phase	2024 - 2025	2025 - 2026	2026 - 2027	2027 - 2028	2028 - 2029		
Under design															

BOND - Capital Asset Acquisition Special Obligation Bonds  
 B.R. - Repayment of Capital Asset Acquisition Special Obligation Bonds  
 CIGP - County Incentive Grant Program  
 LRTP - Subject to Long Range Plan Amendment

PE Preliminary Engineering  
 CST Construction  
 CEI Construction Engineering Inspection  
 COMB Combined Funding in Prior Years

Totals reflect expenditures based on latest budgetary information of anticipated revenues, and may differ from actual amounts received.

MIAMI-DADE TRANSPORTATION PLANNING ORGANIZATION  
 TRANSPORTATION IMPROVEMENT PROGRAM  
 DEPARTMENT OF TRANSPORTATION AND PUBLIC WORKS (DTPW) - MOBILITY IMPACT FEE (MIF)

Mobility Impact Fee Zone: **ZONE E**

Municipalities: *Unincorporated Miami-Dade County, Coral Gables, Cutler Bay, Florida City, Homestead, Miami, Palmetto Bay, Pinecrest, South Miami*



TPO Project No.	Facility/Project Name		Bicycle Accom	Type of Work	Project Cost (\$000s)	Prior Years' Funding (\$000s)
	From /Location	To /Location	Length (miles)			
Agency Project No.	Detailed Project Description				L RTP Ref	
	Status	Remarks				

PW0001378	SW 152 Street over Canal 100-A		0.0	Bridge replacement (#874423)	\$6,015	Activity /Phase	Funding (in \$000s)					
							Proposed		Tentative 3-Year Program			
0001378					06-09	PE	2024 - 2025	2025 - 2026	2026 - 2027	2027 - 2028	2028 - 2029	
								0	0	1,571	0	0
							CST	0	0	0	2,222	2,222

PW0001357	SW 248 Street over Canal C-102		0.0	Bridge replacement (#874446)	\$5,408	Activity /Phase	Funding (in \$000s)					
							Proposed		Tentative 3-Year Program			
0001357					06-09	PE	2024 - 2025	2025 - 2026	2026 - 2027	2027 - 2028	2028 - 2029	
								0	0	1,403	0	0
							CST	0	0	0	4,005	0

BOND - Capital Asset Acquisition Special Obligation Bonds  
 B.R. - Repayment of Capital Asset Acquisition Special Obligation Bonds  
 CIGP - County Incentive Grant Program  
 L RTP - Subject to Long Range Plan Amendment

PE Preliminary Engineering  
 CST Construction  
 CEI Construction Engineering Inspection  
 COMB Combined Funding in Prior Years

Totals reflect expenditures based on latest budgetary information of anticipated revenues, and may differ from actual amounts received.

MIAMI-DADE TRANSPORTATION PLANNING ORGANIZATION  
 TRANSPORTATION IMPROVEMENT PROGRAM  
 DEPARTMENT OF TRANSPORTATION AND PUBLIC WORKS (DTPW) - MOBILITY IMPACT FEE (MIF)

Mobility Impact Fee Zone: **ZONE E**

Municipalities: *Unincorporated Miami-Dade County, Coral Gables, Cutler Bay, Florida City, Homestead, Miami, Palmetto Bay, Pinecrest, South Miami*



TPO Project No.	Facility/Project Name		Bicycle Accom	Type of Work	Project Cost (\$000s)	Prior Years' Funding (\$000s)
	From /Location	To /Location	Length (miles)			
Agency Project No.	Detailed Project Description				L RTP Ref	
	Status	Remarks				

PW0001358	SW 288 Street over Canal C-103-N		0.0	Bridge replacement (#874354)			Funding (in \$000s)					
	0001358						06-09	\$4,379	Activity /Phase	Proposed		Tentative 3-Year Program
						2024 - 2025				2025 - 2026	2026 - 2027	2027 - 2028
							PE	0	0	1,014	0	0
							CST	0	0	0	3,365	0

PW000994	SW 304 Street Bridge		0.0	Study			Funding (in \$000s)						
	SW 159 Avenue SW 158 Avenue						000994	Study. Prior Years' Funding as follows: \$75,000 for PE.			Proposed		Tentative 3-Year Program
	Design complete				06-09	\$75		\$75	Activity /Phase	2024 - 2025	2025 - 2026	2026 - 2027	2027 - 2028

BOND - Capital Asset Acquisition Special Obligation Bonds  
 B.R. - Repayment of Capital Asset Acquisition Special Obligation Bonds  
 CIGP - County Incentive Grant Program  
 LRTP - Subject to Long Range Plan Amendment


PE Preliminary Engineering  
 CST Construction  
 CEI Construction Engineering Inspection  
 COMB Combined Funding in Prior Years

Totals reflect expenditures based on latest budgetary information of anticipated revenues, and may differ from actual amounts received.

MIAMI-DADE TRANSPORTATION PLANNING ORGANIZATION  
 TRANSPORTATION IMPROVEMENT PROGRAM  
 DEPARTMENT OF TRANSPORTATION AND PUBLIC WORKS (DTPW) - MOBILITY IMPACT FEE (MIF)

Mobility Impact Fee Zone: **ZONE E**

Municipalities: *Unincorporated Miami-Dade County, Coral Gables, Cutler Bay, Florida City, Homestead, Miami, Palmetto Bay, Pinecrest, South Miami*

TPO Project No.	Facility/Project Name		Bicycle Accom	Type of Work	Project Cost (\$000s)	Prior Years' Funding (\$000s)					
	From /Location	To /Location	Length (miles)								
Agency Project No.	Detailed Project Description				L RTP Ref						
	Status	Remarks									

PW0001318	Card Sound Road			Resurfacing				Funding (in \$000s)					
	Miami-Dade/Monroe County Line	US-1	11.5					Proposed		Tentative 3-Year Program			
0001318	Resurfacing. Prior Years' Funding as follows: \$1,260,000 for CST.				06-09	\$1,260	\$1,260	Activity /Phase	2024 - 2025	2025 - 2026	2026 - 2027	2027 - 2028	2028 - 2029

PW0001353	Old Culter Road			Resurfacing				Funding (in \$000s)					
	SW 57 Avenue	Cartagena Circle	3.5					Proposed		Tentative 3-Year Program			
0001353	Resurfacing. Prior Years' Funding as follows: \$1,225,000 for CST.				06-09	\$1,225	\$1,225	Activity /Phase	2024 - 2025	2025 - 2026	2026 - 2027	2027 - 2028	2028 - 2029

BOND - Capital Asset Acquisition Special Obligation Bonds  
 B.R. - Repayment of Capital Asset Acquisition Special Obligation Bonds  
 CIGP - County Incentive Grant Program  
 L RTP - Subject to Long Range Plan Amendment

PE Preliminary Engineering  
 CST Construction  
 CEI Construction Engineering Inspection  
 COMB Combined Funding in Prior Years

*Totals reflect expenditures based on latest budgetary information of anticipated revenues, and may differ from actual amounts received.*

MIAMI-DADE TRANSPORTATION PLANNING ORGANIZATION  
 TRANSPORTATION IMPROVEMENT PROGRAM  
 DEPARTMENT OF TRANSPORTATION AND PUBLIC WORKS (DTPW) - MOBILITY IMPACT FEE (MIF)

Mobility Impact Fee Zone: **ZONE E**

Municipalities: *Unincorporated Miami-Dade County, Coral Gables, Cutler Bay, Florida City, Homestead, Miami, Palmetto Bay, Pinecrest, South Miami*



TPO Project No.	Facility/Project Name		Bicycle Accom	Type of Work	Project Cost (\$000s)	Prior Years' Funding (\$000s)						
	From /Location	To /Location	Length (miles)									
Agency Project No.	Detailed Project Description				L RTP Ref							
	Status	Remarks										

PW0001364	Old Cutler Road			Resurfacing				Funding (in \$000s)				
	HEFT	SW 224 Street	0.0					Proposed		Tentative 3-Year Program		
0001364	Resurfacing. Prior Years' Funding as follows: \$175,000 for CST.						Activity /Phase	2024 - 2025	2025 - 2026	2026 - 2027	2027 - 2028	2028 - 2029
				06-09				\$175	\$175			

PW0001365	Old Cutler Road			Resurfacing				Funding (in \$000s)				
	SW 224 Street	SW 212 Street	0.9					Proposed		Tentative 3-Year Program		
0001365	Resurfacing. Prior Years' Funding as follows: \$300,000 for CST.						Activity /Phase	2024 - 2025	2025 - 2026	2026 - 2027	2027 - 2028	2028 - 2029
				06-09				\$300	\$300			

BOND - Capital Asset Acquisition Special Obligation Bonds  
 B.R. - Repayment of Capital Asset Acquisition Special Obligation Bonds  
 CIGP - County Incentive Grant Program  
 L RTP - Subject to Long Range Plan Amendment

PE Preliminary Engineering  
 CST Construction  
 CEI Construction Engineering Inspection  
 COMB Combined Funding in Prior Years

Totals reflect expenditures based on latest budgetary information of anticipated revenues, and may differ from actual amounts received.

MIAMI-DADE TRANSPORTATION PLANNING ORGANIZATION  
 TRANSPORTATION IMPROVEMENT PROGRAM  
 DEPARTMENT OF TRANSPORTATION AND PUBLIC WORKS (DTPW) - MOBILITY IMPACT FEE (MIF)

Mobility Impact Fee Zone: **ZONE E**

Municipalities: *Unincorporated Miami-Dade County, Coral Gables, Cutler Bay, Florida City, Homestead, Miami, Palmetto Bay, Pinecrest, South Miami*



TPO Project No.	Facility/Project Name		Bicycle Accom	Type of Work	Project Cost (\$000s)	Prior Years' Funding (\$000s)						
	From /Location	To /Location	Length (miles)									
Agency Project No.	Detailed Project Description				L RTP Ref							
	Status	Remarks										

PW0001366	Old Cutler Road			Resurfacing				Funding (in \$000s)					
	SW 87 Avenue	SW 184 Street	1.7					Proposed		Tentative 3-Year Program			
0001366	Resurfacing. Prior Years' Funding as follows: \$700,000 for CST.				06-09	\$700	\$700	Activity /Phase	2024 - 2025	2025 - 2026	2026 - 2027	2027 - 2028	2028 - 2029

PW0001455	Ponce de Leon Road/Maynada Street			Resurfacing				Funding (in \$000s)				
	SW 88 Street	US-1	1.0					Proposed		Tentative 3-Year Program		
0001455					06-09	\$710	Activity /Phase	2024 - 2025	2025 - 2026	2026 - 2027	2027 - 2028	2028 - 2029
							CST	0	0	710	0	0

BOND - Capital Asset Acquisition Special Obligation Bonds  
 B.R. - Repayment of Capital Asset Acquisition Special Obligation Bonds  
 CIGP - County Incentive Grant Program  
 L RTP - Subject to Long Range Plan Amendment


PE Preliminary Engineering  
 CST Construction  
 CEI Construction Engineering Inspection  
 COMB Combined Funding in Prior Years

Totals reflect expenditures based on latest budgetary information of anticipated revenues, and may differ from actual amounts received.

MIAMI-DADE TRANSPORTATION PLANNING ORGANIZATION  
 TRANSPORTATION IMPROVEMENT PROGRAM  
 DEPARTMENT OF TRANSPORTATION AND PUBLIC WORKS (DTPW) - MOBILITY IMPACT FEE (MIF)

Mobility Impact Fee Zone: **ZONE E**

Municipalities: *Unincorporated Miami-Dade County, Coral Gables, Cutler Bay, Florida City, Homestead, Miami, Palmetto Bay, Pinecrest, South Miami*

TPO Project No.	Facility/Project Name		Bicycle Accom	Type of Work	Project Cost (\$000s)	Prior Years' Funding (\$000s)	
	From /Location	To /Location	Length (miles)				
Agency Project No.	Detailed Project Description			L RTP Ref			
	Status		Remarks				

PW0001377	SW 112 Avenue			Resurfacing				Funding (in \$000s)				
	SW 97 Street	SW 88 Street	0.5					Proposed		Tentative 3-Year Program		
0001377					\$193	Activity /Phase	2024 - 2025	2025 - 2026	2026 - 2027	2027 - 2028	2028 - 2029	
				06-09			CST	193	0	0	0	0

PW0001367	SW 112 Avenue			Resurfacing				Funding (in \$000s)				
	SW 268 Street	SW 248 Street	1.3					Proposed		Tentative 3-Year Program		
0001367	Resurfacing. Prior Years' Funding as follows: \$1,050,000 for CST.				\$1,050	\$1,050	Activity /Phase	2024 - 2025	2025 - 2026	2026 - 2027	2027 - 2028	2028 - 2029
				06-09								

BOND - Capital Asset Acquisition Special Obligation Bonds  
 B.R. - Repayment of Capital Asset Acquisition Special Obligation Bonds  
 CIGP - County Incentive Grant Program  
 L RTP - Subject to Long Range Plan Amendment


PE Preliminary Engineering  
 CST Construction  
 CEI Construction Engineering Inspection  
 COMB Combined Funding in Prior Years

*Totals reflect expenditures based on latest budgetary information of anticipated revenues, and may differ from actual amounts received.*

MIAMI-DADE TRANSPORTATION PLANNING ORGANIZATION  
 TRANSPORTATION IMPROVEMENT PROGRAM  
 DEPARTMENT OF TRANSPORTATION AND PUBLIC WORKS (DTPW) - MOBILITY IMPACT FEE (MIF)

Mobility Impact Fee Zone: **ZONE E**

Municipalities: *Unincorporated Miami-Dade County, Coral Gables, Cutler Bay, Florida City, Homestead, Miami, Palmetto Bay, Pinecrest, South Miami*

TPO Project No.	Facility/Project Name		Bicycle Accom	Type of Work	Project Cost (\$000s)	Prior Years' Funding (\$000s)	
	From /Location	To /Location	Length (miles)				
Agency Project No.	Detailed Project Description			L RTP Ref			
	Status	Remarks					

PW0001227	SW 147 Avenue		1.0	Resurfacing				Funding (in \$000s)				
	SW 72 Street	SW 56 Street						Proposed		Tentative 3-Year Program		
0001227					\$750	Activity /Phase	2024 - 2025	2025 - 2026	2026 - 2027	2027 - 2028	2028 - 2029	
				06-09			CST	750	0	0	0	0

PW0001228	SW 72 Street		1.0	Resurfacing				Funding (in \$000s)				
	SW 147 Avenue	SW 137 Avenue						Proposed		Tentative 3-Year Program		
0001228	Resurfacing. Prior Years' Funding as follows: \$825,000 for CST.				\$825	\$825	Activity /Phase	2024 - 2025	2025 - 2026	2026 - 2027	2027 - 2028	2028 - 2029
				06-09								

BOND - Capital Asset Acquisition Special Obligation Bonds  
 B.R. - Repayment of Capital Asset Acquisition Special Obligation Bonds  
 CIGP - County Incentive Grant Program  
 LRTP - Subject to Long Range Plan Amendment

PE Preliminary Engineering  
 CST Construction  
 CEI Construction Engineering Inspection  
 COMB Combined Funding in Prior Years


*Totals reflect expenditures based on latest budgetary information of anticipated revenues, and may differ from actual amounts received.*



MIAMI-DADE TRANSPORTATION PLANNING ORGANIZATION  
 TRANSPORTATION IMPROVEMENT PROGRAM  
 DEPARTMENT OF TRANSPORTATION AND PUBLIC WORKS (DTPW) - MOBILITY IMPACT FEE (MIF)

Mobility Impact Fee Zone: **ZONE E**

Municipalities: *Unincorporated Miami-Dade County, Coral Gables, Cutler Bay, Florida City, Homestead, Miami, Palmetto Bay, Pinecrest, South Miami*

TPO Project No.	Facility/Project Name		Bicycle Accom	Type of Work	Project Cost (\$000s)	Prior Years' Funding (\$000s)					
	From /Location	To /Location	Length (miles)								
Agency Project No.	Detailed Project Description				L RTP Ref						
	Status	Remarks									

PW0001150	SW 136 Street			Resurfacing				Funding (in \$000s)					
	SW 97 Avenue	US-1	0.0					Proposed		Tentative 3-Year Program			
0001150	Resurfacing. Prior Years' Funding as follows: \$892,000 for CST.				06-09	\$892	\$892	Activity /Phase	2024 - 2025	2025 - 2026	2026 - 2027	2027 - 2028	2028 - 2029

PW0001375	SW 248 Street			Resurfacing				Funding (in \$000s)					
	SW 112 Avenue	SW 97 Avenue	1.5					Proposed		Tentative 3-Year Program			
0001375	Resurfacing. Prior Years' Funding as follows: \$1,050,000 for CST.				06-09	\$1,050	\$1,050	Activity /Phase	2024 - 2025	2025 - 2026	2026 - 2027	2027 - 2028	2028 - 2029

BOND - Capital Asset Acquisition Special Obligation Bonds  
 B.R. - Repayment of Capital Asset Acquisition Special Obligation Bonds  
 CIGP - County Incentive Grant Program  
 L RTP - Subject to Long Range Plan Amendment

PE Preliminary Engineering  
 CST Construction  
 CEI Construction Engineering Inspection  
 COMB Combined Funding in Prior Years

*Totals reflect expenditures based on latest budgetary information of anticipated revenues, and may differ from actual amounts received.*

MIAMI-DADE TRANSPORTATION PLANNING ORGANIZATION  
 TRANSPORTATION IMPROVEMENT PROGRAM  
 DEPARTMENT OF TRANSPORTATION AND PUBLIC WORKS (DTPW) - MOBILITY IMPACT FEE (MIF)

Mobility Impact Fee Zone: **ZONE E**

Municipalities: *Unincorporated Miami-Dade County, Coral Gables, Cutler Bay, Florida City, Homestead, Miami, Palmetto Bay, Pinecrest, South Miami*



TPO Project No.	Facility/Project Name		Bicycle Accom	Type of Work	Project Cost (\$000s)	Prior Years' Funding (\$000s)
	From /Location	To /Location	Length (miles)			
Agency Project No.	Detailed Project Description				L RTP Ref	
	Status	Remarks				

PW0001346	SW 264 Street			Resurfacing			Funding (in \$000s)					
	SW 177 Avenue	SW 167 Avenue	1.0				Proposed		Tentative 3-Year Program			
0001346	Resurfacing. Prior Years' Funding as follows: \$350,000 for CST.						Activity /Phase	2024 - 2025	2025 - 2026	2026 - 2027	2027 - 2028	2028 - 2029
				06-09				\$350	\$350			

PW0001456	SW 328 Street			Resurfacing			Funding (in \$000s)					
	SW 117 Avenue	SW 97 Avenue	2.8				Proposed		Tentative 3-Year Program			
0001456							Activity /Phase	2024 - 2025	2025 - 2026	2026 - 2027	2027 - 2028	2028 - 2029
				06-09				\$150				
							CST	0	0	150	0	0

BOND - Capital Asset Acquisition Special Obligation Bonds  
 B.R. - Repayment of Capital Asset Acquisition Special Obligation Bonds  
 CIGP - County Incentive Grant Program  
 L RTP - Subject to Long Range Plan Amendment

PE Preliminary Engineering  
 CST Construction  
 CEI Construction Engineering Inspection  
 COMB Combined Funding in Prior Years

Totals reflect expenditures based on latest budgetary information of anticipated revenues, and may differ from actual amounts received.

MIAMI-DADE TRANSPORTATION PLANNING ORGANIZATION  
 TRANSPORTATION IMPROVEMENT PROGRAM  
 DEPARTMENT OF TRANSPORTATION AND PUBLIC WORKS (DTPW) - MOBILITY IMPACT FEE (MIF)

Mobility Impact Fee Zone: **ZONE E**

Municipalities: *Unincorporated Miami-Dade County, Coral Gables, Cutler Bay, Florida City, Homestead, Miami, Palmetto Bay, Pinecrest, South Miami*



TPO Project No.	Facility/Project Name		Bicycle Accom	Type of Work	Project Cost (\$000s)	Prior Years' Funding (\$000s)						
	From /Location	To /Location	Length (miles)									
Agency Project No.	Detailed Project Description				L RTP Ref							
	Status	Remarks										
PW0001283	SW 344 Street			Resurfacing				Funding (in \$000s)				
	SW 162 Avenue	SW 137 Avenue	2.8					Proposed		Tentative 3-Year Program		
0001283	Resurfacing. Prior Years' Funding as follows: \$1,950,000 for CST.						Activity /Phase	2024 - 2025	2025 - 2026	2026 - 2027	2027 - 2028	2028 - 2029
				06-09				\$1,950	\$1,950			

PW000644	Cocoplum Circle			Traffic circle				Funding (in \$000s)				
			0.0					Proposed		Tentative 3-Year Program		
644	Traffic circle. Prior Years' Funding as follows: \$1,341,000 for PE/CST.						Activity /Phase	2024 - 2025	2025 - 2026	2026 - 2027	2027 - 2028	2028 - 2029
		Under design		06-09				\$1,528	\$1,341			
							CST	187	0	0	0	0

BOND - Capital Asset Acquisition Special Obligation Bonds  
 B.R. - Repayment of Capital Asset Acquisition Special Obligation Bonds  
 CIGP - County Incentive Grant Program  
 L RTP - Subject to Long Range Plan Amendment


PE Preliminary Engineering  
 CST Construction  
 CEI Construction Engineering Inspection  
 COMB Combined Funding in Prior Years

Totals reflect expenditures based on latest budgetary information of anticipated revenues, and may differ from actual amounts received.

MIAMI-DADE TRANSPORTATION PLANNING ORGANIZATION  
 TRANSPORTATION IMPROVEMENT PROGRAM  
 DEPARTMENT OF TRANSPORTATION AND PUBLIC WORKS (DTPW) - MOBILITY IMPACT FEE (MIF)

Mobility Impact Fee Zone: **ZONE E**

Municipalities: *Unincorporated Miami-Dade County, Coral Gables, Cutler Bay, Florida City, Homestead, Miami, Palmetto Bay, Pinecrest, South Miami*

TPO Project No.	Facility/Project Name		Bicycle Accom	Type of Work	Project Cost (\$000s)	Prior Years' Funding (\$000s)								
	From /Location	To /Location	Length (miles)											
Agency Project No.	Detailed Project Description			L RTP Ref	Project Cost (\$000s)	Prior Years' Funding (\$000s)								
	Status	Remarks												
PW0001203	Douglas Road and Ingraham Highway			Intersection improvement			Funding (in \$000s)							
			0.0							Proposed		Tentative 3-Year Program		
0001203	Intersection improvement. Prior Years' Funding as follows: \$1,196,000 for PE/CST.													
					06-09	\$1,196	\$1,196	Activity /Phase	2024 - 2025	2025 - 2026	2026 - 2027	2027 - 2028	2028 - 2029	
PW0001074	Old Cutler Road and SW 88 Street			Intersection improvement			Funding (in \$000s)							
			0.0							Proposed		Tentative 3-Year Program		
0001074	Intersection improvement. Prior Years' Funding as follows: \$218,000 for CST.													
	Under construction				06-09	\$218	\$218	Activity /Phase	2024 - 2025	2025 - 2026	2026 - 2027	2027 - 2028	2028 - 2029	

BOND - Capital Asset Acquisition Special Obligation Bonds  
 B.R. - Repayment of Capital Asset Acquisition Special Obligation Bonds  
 CIGP - County Incentive Grant Program  
 L RTP - Subject to Long Range Plan Amendment

PE Preliminary Engineering  
 CST Construction  
 CEI Construction Engineering Inspection  
 COMB Combined Funding in Prior Years

Totals reflect expenditures based on latest budgetary information of anticipated revenues, and may differ from actual amounts received.

MIAMI-DADE TRANSPORTATION PLANNING ORGANIZATION  
 TRANSPORTATION IMPROVEMENT PROGRAM  
 DEPARTMENT OF TRANSPORTATION AND PUBLIC WORKS (DTPW) - MOBILITY IMPACT FEE (MIF)

Mobility Impact Fee Zone: **ZONE E**

Municipalities: *Unincorporated Miami-Dade County, Coral Gables, Cutler Bay, Florida City, Homestead, Miami, Palmetto Bay, Pinecrest, South Miami*



TPO Project No.	Facility/Project Name		Bicycle Accom	Type of Work	Project Cost (\$000s)	Prior Years' Funding (\$000s)						
	From /Location	To /Location	Length (miles)									
Agency Project No.	Detailed Project Description			L RTP Ref								
	Status	Remarks										
PW0001161	Old Cutler Road			Intersection improvement			Funding (in \$000s)					
	SW 184 Street	SW 67 Avenue	0.0									
0001161	Intersection improvement (Old Cutler Road/SW 67 Avenue, Old Cutler Road/SW 136 Street, Old Cutler Road/SW 152 Street, Old Cutler Road/SW 184 Street). Prior Years' Funding as follows: \$10,945,000 for PE/CST. Subject to TIP Amendment.						Activity /Phase	Proposed		Tentative 3-Year Program		
	Under design			06-09				\$10,945	\$10,945	2024 - 2025	2025 - 2026	2026 - 2027
PW0001457	SW 62 Avenue and SW 48 Street			Traffic circle			Funding (in \$000s)					
			0.0									
0001457							Activity /Phase	Proposed		Tentative 3-Year Program		
				06-09				\$1,050		2024 - 2025	2025 - 2026	2026 - 2027
							PE	0	0	200	0	0
							CST	0	0	850	0	0

BOND - Capital Asset Acquisition Special Obligation Bonds  
 B.R. - Repayment of Capital Asset Acquisition Special Obligation Bonds  
 CIGP - County Incentive Grant Program  
 L RTP - Subject to Long Range Plan Amendment


PE Preliminary Engineering  
 CST Construction  
 CEI Construction Engineering Inspection  
 COMB Combined Funding in Prior Years

Totals reflect expenditures based on latest budgetary information of anticipated revenues, and may differ from actual amounts received.

MIAMI-DADE TRANSPORTATION PLANNING ORGANIZATION  
 TRANSPORTATION IMPROVEMENT PROGRAM  
 DEPARTMENT OF TRANSPORTATION AND PUBLIC WORKS (DTPW) - MOBILITY IMPACT FEE (MIF)

Mobility Impact Fee Zone: **ZONE E**

Municipalities: *Unincorporated Miami-Dade County, Coral Gables, Cutler Bay, Florida City, Homestead, Miami, Palmetto Bay, Pinecrest, South Miami*

TPO Project No.	Facility/Project Name		Bicycle Accom	Type of Work	Project Cost (\$000s)	Prior Years' Funding (\$000s)						
	From /Location	To /Location	Length (miles)									
Agency Project No.	Detailed Project Description				L RTP Ref	Project Cost (\$000s)	Prior Years' Funding (\$000s)					
	Status	Remarks										

PW000950	SW 127 Avenue and SW 200 Street			Intersection improvement				Funding (in \$000s)				
			0.0					Proposed		Tentative 3-Year Program		
000950	Intersection improvement. Prior Years' Funding as follows: \$719,000 for PE/CST.				\$719	\$719	Activity /Phase	2024 - 2025	2025 - 2026	2026 - 2027	2027 - 2028	2028 - 2029
	Under design			06-09								

PW000834	SW 137 Avenue and SW 56 Street			Intersection improvement				Funding (in \$000s)				
			0.0					Proposed		Tentative 3-Year Program		
000834	Intersection improvement. Prior Years' Funding as follows: \$943,000 for CST.				\$943	\$943	Activity /Phase	2024 - 2025	2025 - 2026	2026 - 2027	2027 - 2028	2028 - 2029
	Under construction			06-09								

BOND - Capital Asset Acquisition Special Obligation Bonds  
 B.R. - Repayment of Capital Asset Acquisition Special Obligation Bonds  
 CIGP - County Incentive Grant Program  
 LRTP - Subject to Long Range Plan Amendment


PE Preliminary Engineering  
 CST Construction  
 CEI Construction Engineering Inspection  
 COMB Combined Funding in Prior Years

*Totals reflect expenditures based on latest budgetary information of anticipated revenues, and may differ from actual amounts received.*

MIAMI-DADE TRANSPORTATION PLANNING ORGANIZATION  
 TRANSPORTATION IMPROVEMENT PROGRAM  
 DEPARTMENT OF TRANSPORTATION AND PUBLIC WORKS (DTPW) - MOBILITY IMPACT FEE (MIF)

Mobility Impact Fee Zone: **ZONE E**

Municipalities: *Unincorporated Miami-Dade County, Coral Gables, Cutler Bay, Florida City, Homestead, Miami, Palmetto Bay, Pinecrest, South Miami*

TPO Project No.	Facility/Project Name		Bicycle Accom	Type of Work	Project Cost (\$000s)	Prior Years' Funding (\$000s)						
	From /Location	To /Location	Length (miles)									
Agency Project No.	Detailed Project Description				L RTP Ref	Project Cost (\$000s)	Prior Years' Funding (\$000s)					
	Status	Remarks										

PW202205	SW 137 Avenue and SW 104 Street		Intersection improvement				Funding (in \$000s)					
		0.0					Proposed		Tentative 3-Year Program			
202205	Intersection improvement. Prior Years' Funding as follows: \$327,000 for CST.						Activity /Phase	2024 - 2025	2025 - 2026	2026 - 2027	2027 - 2028	2028 - 2029
	Under construction		06-09	\$327				\$327				

PW000837	SW 137 Avenue and SW 136 Street		Intersection improvement				Funding (in \$000s)					
		0.0					Proposed		Tentative 3-Year Program			
000837	Intersection improvement. Prior Years' Funding as follows: \$916,000 for CST.						Activity /Phase	2024 - 2025	2025 - 2026	2026 - 2027	2027 - 2028	2028 - 2029
	Under construction		06-09	\$916				\$916				

BOND - Capital Asset Acquisition Special Obligation Bonds  
 B.R. - Repayment of Capital Asset Acquisition Special Obligation Bonds  
 CIGP - County Incentive Grant Program  
 L RTP - Subject to Long Range Plan Amendment

PE Preliminary Engineering  
 CST Construction  
 CEI Construction Engineering Inspection  
 COMB Combined Funding in Prior Years

Totals reflect expenditures based on latest budgetary information of anticipated revenues, and may differ from actual amounts received.

MIAMI-DADE TRANSPORTATION PLANNING ORGANIZATION  
 TRANSPORTATION IMPROVEMENT PROGRAM  
 DEPARTMENT OF TRANSPORTATION AND PUBLIC WORKS (DTPW) - MOBILITY IMPACT FEE (MIF)

Mobility Impact Fee Zone: **ZONE E**

Municipalities: *Unincorporated Miami-Dade County, Coral Gables, Cutler Bay, Florida City, Homestead, Miami, Palmetto Bay, Pinecrest, South Miami*



TPO Project No.	Facility/Project Name		Bicycle Accom	Type of Work	Project Cost (\$000s)	Prior Years' Funding (\$000s)	
	From /Location	To /Location	Length (miles)				
Agency Project No.	Detailed Project Description				L RTP Ref		
	Status	Remarks					

PW000841	SW 152 Street and SW 117 Avenue		Intersection improvement				Funding (in \$000s)					
		0.0					Proposed		Tentative 3-Year Program			
000841	Intersection improvement. Prior Years' Funding as follows: \$151,000 for CST.						Activity /Phase	2024 - 2025	2025 - 2026	2026 - 2027	2027 - 2028	2028 - 2029
	Under construction		06-09	\$151				\$151				

PW0001100	SW 162 Avenue and SW 104 Street		Intersection improvement				Funding (in \$000s)					
		0.0					Proposed		Tentative 3-Year Program			
0001100	Intersection improvement. Prior Years' Funding as follows: \$2,374,000 for PE/CST.						Activity /Phase	2024 - 2025	2025 - 2026	2026 - 2027	2027 - 2028	2028 - 2029
	Under design		06-09	\$2,374				\$2,374				

BOND - Capital Asset Acquisition Special Obligation Bonds  
 B.R. - Repayment of Capital Asset Acquisition Special Obligation Bonds  
 CIGP - County Incentive Grant Program  
 L RTP - Subject to Long Range Plan Amendment

PE Preliminary Engineering  
 CST Construction  
 CEI Construction Engineering Inspection  
 COMB Combined Funding in Prior Years


Totals reflect expenditures based on latest budgetary information of anticipated revenues, and may differ from actual amounts received.



MIAMI-DADE TRANSPORTATION PLANNING ORGANIZATION  
 TRANSPORTATION IMPROVEMENT PROGRAM  
 DEPARTMENT OF TRANSPORTATION AND PUBLIC WORKS (DTPW) - MOBILITY IMPACT FEE (MIF)

Mobility Impact Fee Zone: **ZONE E**

Municipalities: *Unincorporated Miami-Dade County, Coral Gables, Cutler Bay, Florida City, Homestead, Miami, Palmetto Bay, Pinecrest, South Miami*

TPO Project No.	Facility/Project Name		Bicycle Accom	Type of Work	Project Cost (\$000s)	Prior Years' Funding (\$000s)					
	From /Location	To /Location	Length (miles)								
Agency Project No.	Detailed Project Description				L RTP Ref						
	Status	Remarks									

PW0001052	SW 162 Avenue and SW 328 Street		Intersection improvement				Funding (in \$000s)					
		0.0					Proposed		Tentative 3-Year Program			
0001052	Intersection improvement. Prior Years' Funding as follows: \$639,000 for CST.				\$639	\$639	Activity /Phase	2024 - 2025	2025 - 2026	2026 - 2027	2027 - 2028	2028 - 2029
	Under construction			06-09								

PW0001460	SW 102 Avenue and SW 216 Street		Traffic signal				Funding (in \$000s)					
		0.0					Proposed		Tentative 3-Year Program			
0001460					\$752	Activity /Phase	2024 - 2025	2025 - 2026	2026 - 2027	2027 - 2028	2028 - 2029	
				06-09								
							PE	0	0	151	0	0
							CST	0	0	601	0	0

BOND - Capital Asset Acquisition Special Obligation Bonds  
 B.R. - Repayment of Capital Asset Acquisition Special Obligation Bonds  
 CIGP - County Incentive Grant Program  
 L RTP - Subject to Long Range Plan Amendment


PE Preliminary Engineering  
 CST Construction  
 CEI Construction Engineering Inspection  
 COMB Combined Funding in Prior Years

*Totals reflect expenditures based on latest budgetary information of anticipated revenues, and may differ from actual amounts received.*

MIAMI-DADE TRANSPORTATION PLANNING ORGANIZATION  
 TRANSPORTATION IMPROVEMENT PROGRAM  
 DEPARTMENT OF TRANSPORTATION AND PUBLIC WORKS (DTPW) - MOBILITY IMPACT FEE (MIF)

Mobility Impact Fee Zone: **ZONE E**

Municipalities: *Unincorporated Miami-Dade County, Coral Gables, Cutler Bay, Florida City, Homestead, Miami, Palmetto Bay, Pinecrest, South Miami*

TPO Project No.	Facility/Project Name		Bicycle Accom	Type of Work	Project Cost (\$000s)	Prior Years' Funding (\$000s)							
	From /Location	To /Location	Length (miles)										
Agency Project No.	Detailed Project Description			L RTP Ref	Project Cost (\$000s)	Prior Years' Funding (\$000s)							
	Status	Remarks											
PW0001343	SW 109 Avenue and SW 184 Street			Traffic signal			Funding (in \$000s)						
			0.0							Proposed		Tentative 3-Year Program	
0001343	Traffic signal. Prior Years' Funding as follows: \$147,000 for PE.				\$769	\$147	Activity /Phase	2024 - 2025	2025 - 2026	2026 - 2027	2027 - 2028	2028 - 2029	
	Under design			06-09						0	0	622	0
							CST						
PW0001279	SW 147 Avenue and SW 120 Street			Traffic signal			Funding (in \$000s)						
			0.0							Proposed		Tentative 3-Year Program	
0001279	Traffic signal. Prior Years' Funding as follows: \$104,000 for CST.				\$104	\$104	Activity /Phase	2024 - 2025	2025 - 2026	2026 - 2027	2027 - 2028	2028 - 2029	
	Under construction			06-09									

BOND - Capital Asset Acquisition Special Obligation Bonds  
 B.R. - Repayment of Capital Asset Acquisition Special Obligation Bonds  
 CIGP - County Incentive Grant Program  
 L RTP - Subject to Long Range Plan Amendment


PE Preliminary Engineering  
 CST Construction  
 CEI Construction Engineering Inspection  
 COMB Combined Funding in Prior Years

Totals reflect expenditures based on latest budgetary information of anticipated revenues, and may differ from actual amounts received.

MIAMI-DADE TRANSPORTATION PLANNING ORGANIZATION  
 TRANSPORTATION IMPROVEMENT PROGRAM  
 DEPARTMENT OF TRANSPORTATION AND PUBLIC WORKS (DTPW) - MOBILITY IMPACT FEE (MIF)

Mobility Impact Fee Zone: **ZONE E**

Municipalities: *Unincorporated Miami-Dade County, Coral Gables, Cutler Bay, Florida City, Homestead, Miami, Palmetto Bay, Pinecrest, South Miami*

TPO Project No.	Facility/Project Name		Bicycle Accom	Type of Work	Project Cost (\$000s)	Prior Years' Funding (\$000s)					
	From /Location	To /Location	Length (miles)								
Agency Project No.	Detailed Project Description			LRTP Ref	Project Cost (\$000s)	Prior Years' Funding (\$000s)					
	Status	Remarks									
PW0001461	SW 152 Street and SW 152 Avenue			Traffic signal			Funding (in \$000s)				
			0.0								
0001461					\$273		Proposed		Tentative 3-Year Program		
				06-09			Activity /Phase	2024 - 2025	2025 - 2026	2026 - 2027	2027 - 2028
						PE	0	0	83	0	0
						CST	0	0	190	0	0
PW0001394	SW 152 Avenue and SW 296 Street			Traffic signal			Funding (in \$000s)				
			0.0								
0001394	Traffic signal. Prior Years' Funding as follows: \$686,000 for PE/CST.				\$686	\$686	Proposed		Tentative 3-Year Program		
				06-09			Activity /Phase	2024 - 2025	2025 - 2026	2026 - 2027	2027 - 2028

BOND - Capital Asset Acquisition Special Obligation Bonds  
 B.R. - Repayment of Capital Asset Acquisition Special Obligation Bonds  
 CIGP - County Incentive Grant Program  
 LRTP - Subject to Long Range Plan Amendment


PE Preliminary Engineering  
 CST Construction  
 CEI Construction Engineering Inspection  
 COMB Combined Funding in Prior Years

Totals reflect expenditures based on latest budgetary information of anticipated revenues, and may differ from actual amounts received.

MIAMI-DADE TRANSPORTATION PLANNING ORGANIZATION  
 TRANSPORTATION IMPROVEMENT PROGRAM  
 DEPARTMENT OF TRANSPORTATION AND PUBLIC WORKS (DTPW) - MOBILITY IMPACT FEE (MIF)

Mobility Impact Fee Zone: **ZONE E**

Municipalities: *Unincorporated Miami-Dade County, Coral Gables, Cutler Bay, Florida City, Homestead, Miami, Palmetto Bay, Pinecrest, South Miami*

TPO Project No.	Facility/Project Name		Bicycle Accom	Type of Work	Project Cost (\$000s)	Prior Years' Funding (\$000s)	
	From /Location	To /Location	Length (miles)				
Agency Project No.	Detailed Project Description			L RTP Ref			
	Status	Remarks					

PW0001344	SW 162 Avenue and SW 136 Street			Traffic signal			Activity /Phase	Funding (in \$000s)				
			0.0					Proposed		Tentative 3-Year Program		
0001344	Traffic signal. Prior Years' Funding as follows: \$190,000 for PE.				\$810	\$190		2024 - 2025	2025 - 2026	2026 - 2027	2027 - 2028	2028 - 2029
				06-09				CST	0	0	0	620

PW201911	SW 162 Avenue and SW 320 Street			Traffic signal			Activity /Phase	Funding (in \$000s)				
			0.0					Proposed		Tentative 3-Year Program		
201911	Traffic signal. Prior Years' Funding as follows: \$464,000 for CST.				\$464	\$464		2024 - 2025	2025 - 2026	2026 - 2027	2027 - 2028	2028 - 2029
		Under construction						06-09				

BOND - Capital Asset Acquisition Special Obligation Bonds  
 B.R. - Repayment of Capital Asset Acquisition Special Obligation Bonds  
 CIGP - County Incentive Grant Program  
 LRTP - Subject to Long Range Plan Amendment


PE Preliminary Engineering  
 CST Construction  
 CEI Construction Engineering Inspection  
 COMB Combined Funding in Prior Years

Totals reflect expenditures based on latest budgetary information of anticipated revenues, and may differ from actual amounts received.

MIAMI-DADE TRANSPORTATION PLANNING ORGANIZATION  
 TRANSPORTATION IMPROVEMENT PROGRAM  
 DEPARTMENT OF TRANSPORTATION AND PUBLIC WORKS (DTPW) - MOBILITY IMPACT FEE (MIF)

Mobility Impact Fee Zone: **ZONE E**

Municipalities: *Unincorporated Miami-Dade County, Coral Gables, Cutler Bay, Florida City, Homestead, Miami, Palmetto Bay, Pinecrest, South Miami*

TPO Project No.	Facility/Project Name		Bicycle Accom	Type of Work	Project Cost (\$000s)	Prior Years' Funding (\$000s)	
	From /Location	To /Location	Length (miles)				
Agency Project No.	Detailed Project Description				L RTP Ref		
	Status	Remarks					

PW0001278 A	SW 136 Street and SW 142 Avenue		Traffic signal				Funding (in \$000s)				
		0.0					Proposed		Tentative 3-Year Program		
0001278A				06-09	\$790	Activity /Phase	2024 - 2025	2025 - 2026	2026 - 2027	2027 - 2028	2028 - 2029
							PE	0	0	0	80
			CST	0	0	0	0	190			
			CST	0	0	0	520	0			

PW0001053	SW 184 Street and SW 157 Avenue		Traffic signal				Funding (in \$000s)					
		0.0					Proposed		Tentative 3-Year Program			
0001053	Traffic signal. Prior Years' Funding as follows: \$449,000 for CST.			06-09	\$449	\$449	Activity /Phase	2024 - 2025	2025 - 2026	2026 - 2027	2027 - 2028	2028 - 2029
	Under construction											

BOND - Capital Asset Acquisition Special Obligation Bonds  
 B.R. - Repayment of Capital Asset Acquisition Special Obligation Bonds  
 CIGP - County Incentive Grant Program  
 L RTP - Subject to Long Range Plan Amendment

PE Preliminary Engineering  
 CST Construction  
 CEI Construction Engineering Inspection  
 COMB Combined Funding in Prior Years

Totals reflect expenditures based on latest budgetary information of anticipated revenues, and may differ from actual amounts received.

MIAMI-DADE TRANSPORTATION PLANNING ORGANIZATION  
 TRANSPORTATION IMPROVEMENT PROGRAM  
 DEPARTMENT OF TRANSPORTATION AND PUBLIC WORKS (DTPW) - MOBILITY IMPACT FEE (MIF)

Mobility Impact Fee Zone: **ZONE E**

Municipalities: *Unincorporated Miami-Dade County, Coral Gables, Cutler Bay, Florida City, Homestead, Miami, Palmetto Bay, Pinecrest, South Miami*



TPO Project No.	Facility/Project Name		Bicycle Accom	Type of Work	Project Cost (\$000s)	Prior Years' Funding (\$000s)	
	From /Location	To /Location	Length (miles)				
Agency Project No.	Detailed Project Description			L RTP Ref			
	Status	Remarks					

PW0001371	SW 268 Street and SW 119 Place		Traffic signal				Funding (in \$000s)				
		0.0					Proposed		Tentative 3-Year Program		
0001371	Traffic signal. Prior Years' Funding as follows: \$150,000 for PE, \$620,000 for CST.						2024 - 2025	2025 - 2026	2026 - 2027	2027 - 2028	2028 - 2029
				06-09	\$770	\$770	Activity /Phase				

PW0001414	Mast Arm Upgrades		Mast arm upgrades				Funding (in \$000s)				
		0.0					Proposed		Tentative 3-Year Program		
0001414	Mast arm upgrades. Prior Years' Funding as follows: \$5,943,000 for PE/CST.						2024 - 2025	2025 - 2026	2026 - 2027	2027 - 2028	2028 - 2029
				06-09	\$9,971	\$5,943	Activity /Phase				
							PE/CST	57	57	57	0 3,857

BOND - Capital Asset Acquisition Special Obligation Bonds  
 B.R. - Repayment of Capital Asset Acquisition Special Obligation Bonds  
 CIGP - County Incentive Grant Program  
 L RTP - Subject to Long Range Plan Amendment


PE Preliminary Engineering  
 CST Construction  
 CEI Construction Engineering Inspection  
 COMB Combined Funding in Prior Years

Totals reflect expenditures based on latest budgetary information of anticipated revenues, and may differ from actual amounts received.

MIAMI-DADE TRANSPORTATION PLANNING ORGANIZATION  
 TRANSPORTATION IMPROVEMENT PROGRAM  
 DEPARTMENT OF TRANSPORTATION AND PUBLIC WORKS (DTPW) - MOBILITY IMPACT FEE (MIF)

Mobility Impact Fee Zone: **ZONE E**

Municipalities: *Unincorporated Miami-Dade County, Coral Gables, Cutler Bay, Florida City, Homestead, Miami, Palmetto Bay, Pinecrest, South Miami*

TPO Project No.	Facility/Project Name		Bicycle Accom	Type of Work	Project Cost (\$000s)	Prior Years' Funding (\$000s)	
	From /Location	To /Location	Length (miles)				
Agency Project No.	Detailed Project Description			L RTP Ref			
	Status	Remarks					

PW0001419	Advanced Traffic Management System			ATMS			Activity /Phase	Funding (in \$000s)				
			0.0					Proposed		Tentative 3-Year Program		
0001419	ATMS. Prior Years' Funding as follows: \$31,603,000 for PE/CST.				06-09	\$65,204	\$31,603	2024 - 2025	2025 - 2026	2026 - 2027	2027 - 2028	2028 - 2029
				PE/CST				4,980	19,947	1,948	285	6,441

PW0001424	Asset Collection and Evaluation Program			Data Collection			Activity /Phase	Funding (in \$000s)				
			0.0					Proposed		Tentative 3-Year Program		
0001424	Data collection. Prior Years' Funding as follows: \$995,000 for PE.				06-09		\$995	2024 - 2025	2025 - 2026	2026 - 2027	2027 - 2028	2028 - 2029

BOND - Capital Asset Acquisition Special Obligation Bonds  
 B.R. - Repayment of Capital Asset Acquisition Special Obligation Bonds  
 CIGP - County Incentive Grant Program  
 L RTP - Subject to Long Range Plan Amendment


PE Preliminary Engineering  
 CST Construction  
 CEI Construction Engineering Inspection  
 COMB Combined Funding in Prior Years

Totals reflect expenditures based on latest budgetary information of anticipated revenues, and may differ from actual amounts received.

MIAMI-DADE TRANSPORTATION PLANNING ORGANIZATION  
 TRANSPORTATION IMPROVEMENT PROGRAM  
 DEPARTMENT OF TRANSPORTATION AND PUBLIC WORKS (DTPW) - MOBILITY IMPACT FEE (MIF)

Mobility Impact Fee Zone: **ZONE E**

Municipalities: *Unincorporated Miami-Dade County, Coral Gables, Cutler Bay, Florida City, Homestead, Miami, Palmetto Bay, Pinecrest, South Miami*

TPO Project No.	Facility/Project Name		Bicycle Accom	Type of Work	Project Cost (\$000s)	Prior Years' Funding (\$000s)	
	From /Location	To /Location	Length (miles)				
Agency Project No.	Detailed Project Description			L RTP Ref			
	Status	Remarks					

PW0001230	South Corridor		BRT and signal improvement				Funding (in \$000s)				
		0.0						Proposed		Tentative 3-Year Program	
0001230	BRT and signal improvement. Prior Years' Funding as follows: \$12,597,000 for CST.						2024 - 2025	2025 - 2026	2026 - 2027	2027 - 2028	2028 - 2029
	Under construction		06-09				\$12,597	Activity /Phase			

PW0001429	Engineering Administration		Administration				Funding (in \$000s)				
		0.0						Proposed		Tentative 3-Year Program	
0001429	Engineering administration.						2024 - 2025	2025 - 2026	2026 - 2027	2027 - 2028	2028 - 2029
			06-09					Activity /Phase			

BOND - Capital Asset Acquisition Special Obligation Bonds  
 B.R. - Repayment of Capital Asset Acquisition Special Obligation Bonds  
 CIGP - County Incentive Grant Program  
 L RTP - Subject to Long Range Plan Amendment

PE Preliminary Engineering  
 CST Construction  
 CEI Construction Engineering Inspection  
 COMB Combined Funding in Prior Years


Totals reflect expenditures based on latest budgetary information of anticipated revenues, and may differ from actual amounts received.



MIAMI-DADE TRANSPORTATION PLANNING ORGANIZATION  
 TRANSPORTATION IMPROVEMENT PROGRAM  
 DEPARTMENT OF TRANSPORTATION AND PUBLIC WORKS (DTPW) - MOBILITY IMPACT FEE (MIF)

Mobility Impact Fee Zone: **ZONE E**

Municipalities: *Unincorporated Miami-Dade County, Coral Gables, Cutler Bay, Florida City, Homestead, Miami, Palmetto Bay, Pinecrest, South Miami*

TPO Project No.	Facility/Project Name		Bicycle Accom	Type of Work	Project Cost (\$000s)	Prior Years' Funding (\$000s)	
	From /Location	To /Location	Length (miles)				
Agency Project No.	Detailed Project Description			L RTP Ref			
	Status	Remarks					

PW0001434	Continuing Program Projects						Funding (in \$000s)					
			0.0				Proposed		Tentative 3-Year Program			
0001434	Resurfacing, T.O.P.I.C.S., Traffic Control Devices, Bridges.						Activity /Phase	2024 - 2025	2025 - 2026	2026 - 2027	2027 - 2028	2028 - 2029
								06-09	PE/CST	0	590	852

PW0001439	Right-of-Way			Right-of-Way acquisition for construction projects				Funding (in \$000s)				
			0.0					Proposed		Tentative 3-Year Program		
0001439	Right-of-way administration.						Activity /Phase	2024 - 2025	2025 - 2026	2026 - 2027	2027 - 2028	2028 - 2029
	Right-of-Way acquisition for construction projects. Documenting, securing and preserving public rights-of-way.							06-09	ROW	200	200	200

Yearly Totals	29,096	29,096	29,096	29,096	29,096
5 Year TIP District Total      \$145,480					

BOND - Capital Asset Acquisition Special Obligation Bonds  
 B.R. - Repayment of Capital Asset Acquisition Special Obligation Bonds  
 CIGP - County Incentive Grant Program  
 LRTP - Subject to Long Range Plan Amendment


PE Preliminary Engineering  
 CST Construction  
 CEI Construction Engineering Inspection  
 COMB Combined Funding in Prior Years

*Totals reflect expenditures based on latest budgetary information of anticipated revenues, and may differ from actual amounts received.*

MIAMI-DADE TRANSPORTATION PLANNING ORGANIZATION  
 TRANSPORTATION IMPROVEMENT PROGRAM  
 DEPARTMENT OF TRANSPORTATION AND PUBLIC WORKS (DTPW) - MOBILITY IMPACT FEE (MIF)

**Mobility Impact Fee Zone:**

**Municipalities:**

TPO Project No.	Facility/Project Name		Bicycle Accom	Type of Work	Project Cost (\$000s)	Prior Years' Funding (\$000s)	
	From /Location	To /Location	Length (miles)				
Agency Project No.	Detailed Project Description				L RTP Ref		
	Status	Remarks					

**TOTAL COST - ALL PROJECTS**

Yearly Totals	Proposed Funding (in \$000s)				
	2024 - 2025	2025 - 2026	2026 - 2027	2027 - 2028	2028 - 2029
	91,668	91,268	91,268	91,268	91,268
<b>5 Year TIP Total</b>				<b>\$456,740</b>	

DRAFT


BOND - Capital Asset Acquisition Special Obligation Bonds  
 B.R. - Repayment of Capital Asset Acquisition Special Obligation Bonds  
 CIGP - County Incentive Grant Program  
 LRTP - Subject to Long Range Plan Amendment

PE Preliminary Engineering  
 CST Construction  
 CEI Construction Engineering Inspection  
 COMB Combined Funding in Prior Years

*Totals reflect expenditures based on latest budgetary information of anticipated revenues, and may differ from actual amounts received.*

MIAMI-DADE TRANSPORTATION PLANNING ORGANIZATION  
 TRANSPORTATION IMPROVEMENT PROGRAM  
 DEPARTMENT OF TRANSPORTATION AND PUBLIC WORKS (DTPW) - PEOPLE'S TRANSPORTATION PLAN (PTP)

**Neighborhood Improvements (Countywide)**

TPO Project No	Facility/Project Name	Bicycle Accom.	Type of Work			Project Cost (\$000s)	Prior Years Funding (\$000s)							
Agency Project No	From/Location To/Location	Length (miles)	Remarks	L RTP Ref										

PW000440	School Flashing Signals	0.0	Program amended to include dynamic speed feedback signs as added safety feature to promote awareness of speeds around schools.			06-09	\$14,736	\$55,091	Activity /Phase	Funding Source	Proposed Funding (in \$000s)				
			2024 - 2025	2025 - 2026	2026 - 2027						2027 - 2028	2028 - 2029			
440								PE/CST	PTP	0	0	0	0	0	

PW000337	Arterial Roadway Improvements	0.0	Resurfacing, sidewalks and drainage on arterial roads			06-09	\$1,406	\$1,406	Activity /Phase	Funding Source	Proposed Funding (in \$000s)				
			2024 - 2025	2025 - 2026	2026 - 2027						2027 - 2028	2028 - 2029			
337															

PW000338	Street Light Retrofits	0.0	Safety retrofitting of existing street			06-09	\$5,919	\$5,112	Activity /Phase	Funding Source	Proposed Funding (in \$000s)				
			2024 - 2025	2025 - 2026	2026 - 2027						2027 - 2028	2028 - 2029			
338	Various locations		Lighting to meet new safety standards					PE/CST	PTP	0	0	0	0	0	

<b>Yearly Totals</b>	<b>\$0</b>	<b>\$0</b>	<b>\$0</b>	<b>\$0</b>	<b>\$0</b>
<b>5 Year TIP Total</b>					<b>\$0</b>


NOTE 1: PTP NEIGHBORHOOD IMPROVEMENTS Provided each Commission District with funds for Neighborhood Improvements in the categories listed below and according to an allocation formula based on population, reported needs and County-maintained road lane miles. DTPW continues to coordinate the Neighborhood Improvement Projects with County Commissioners' Offices based on their remaining allocation. Improvement categories include: modifications of intersections; resurfacing of local and arterial roads; installation / repairs of guardrails; installation of school flashing signals, enhancement of greenways and bikeways, A.D.A. curb cuts / repairs, pavement markings, roadway lighting, traffic calming, traffic signals, and traffic sign replacement / repair. Such improvements also include replacement / repair of sidewalks, repair / installation of drainage and landscape beautification (including community image enhancements) related to the development, construction, operation or maintenance of roads and bridges in the County.

NOTE 2: PE = Preliminary Engineering; CST = Construction; FS = Feasibility Study.

MIAMI-DADE TRANSPORTATION PLANNING ORGANIZATION  
 TRANSPORTATION IMPROVEMENT PROGRAM  
 DEPARTMENT OF TRANSPORTATION AND PUBLIC WORKS (DTPW) - PEOPLE'S TRANSPORTATION PLAN (PTP)

**Commission District 1**

**Oliver G. Gilbert, III**

TPO Project No	Facility/Project Name	Bicycle Accom.	Type of Work			Project Cost (\$000s)	Prior Years Funding (\$000s)			
Agency Project No	From/Location To/Location	Length (miles)	Remarks	L RTP Ref						

PW000303	PTP Neighborhood Improvements					\$0	\$9,283	Activity /Phase	Funding Source	Proposed Funding (in \$000s)				
			(See NOTE 1 below)	06-09						2024 - 2025	2025 - 2026	2026 - 2027	2027 - 2028	2028 - 2029
303		0.0						MNT	PTP	558	0	0	0	0

<b>Yearly Totals</b>	<b>\$558</b>	<b>\$0</b>	<b>\$0</b>	<b>\$0</b>	<b>\$0</b>
<b>5 Year TIP Total</b>					<b>\$558</b>

DRAFT


NOTE 1: *PTP NEIGHBORHOOD IMPROVEMENTS* Provided each Commission District with funds for Neighborhood Improvements in the categories listed below and according to an allocation formula based on population, reported needs and County-maintained road lane miles. DTPW continues to coordinate the Neighborhood Improvement Projects with County Commissioners' Offices based on their remaining allocation. Improvement categories include: modifications of intersections; resurfacing of local and arterial roads; installation / repairs of guardrails; installation of school flashing signals, enhancement of greenways and bikeways, A.D.A. curb cuts / repairs, pavement markings, roadway lighting, traffic calming, traffic signals, and traffic sign replacement / repair. Such improvements also include replacement / repair of sidewalks, repair / installation of drainage and landscape beautification (including community image enhancements) related to the development, construction, operation or maintenance of roads and bridges in the County.

NOTE 2: PE = Preliminary Engineering; CST = Construction; FS = Feasibility Study.

MIAMI-DADE TRANSPORTATION PLANNING ORGANIZATION  
 TRANSPORTATION IMPROVEMENT PROGRAM  
 DEPARTMENT OF TRANSPORTATION AND PUBLIC WORKS (DTPW) - PEOPLE'S TRANSPORTATION PLAN (PTP)

**Commission District 2**

**Jean Monestime**

TPO Project No	Facility/Project Name	Bicycle Accom.	Type of Work			Project Cost (\$000s)	Prior Years Funding (\$000s)							
Agency Project No	From/Location To/Location	Length (miles)	Remarks	L RTP Ref										

PW000304 a	NW 37 Avenue	Wide Curb Lane	Widen from 2 to 5 lanes			\$20,252	\$10,341	Activity /Phase	Funding Source	Proposed Funding (in \$000s)				
	20040330	North River Drive NW 79 Street	2.7	Prior Years' Funding as follows: \$10,341,000 for PE/CST. Additional funding in MIF C and MIF D.	07-74					2024 - 2025	2025 - 2026	2026 - 2027	2027 - 2028	2028 - 2029
								CST	PTP	5,740	5,740	0	0	0

PW000305	PTP Neighborhood Improvements	0.0	(See NOTE 1 below)			\$0	\$6,139	Activity /Phase	Funding Source	Proposed Funding (in \$000s)				
	305		06-09	2024 - 2025	2025 - 2026					2026 - 2027	2027 - 2028	2028 - 2029		

PW000305 a	Right-of-Way	0.0	Right-of-Way			\$1,489	Activity /Phase	Funding Source	Proposed Funding (in \$000s)					
	000305a		R/W acquisition for construction projects	06-09	2024 - 2025				2025 - 2026	2026 - 2027	2027 - 2028	2028 - 2029		
								ROW	PTP	0	0	0	0	0

<b>Yearly Totals</b>	<b>\$5,740</b>	<b>\$5,740</b>	<b>\$0</b>	<b>\$0</b>	<b>\$0</b>
<b>5 Year TIP Total</b>					<b>\$11,480</b>


NOTE 1: PTP NEIGHBORHOOD IMPROVEMENTS Provided each Commission District with funds for Neighborhood Improvements in the categories listed below and according to an allocation formula based on population, reported needs and County-maintained road lane miles. DTPW continues to coordinate the Neighborhood Improvement Projects with County Commissioners' Offices based on their remaining allocation. Improvement categories include: modifications of intersections; resurfacing of local and arterial roads; installation / repairs of guardrails; installation of school flashing signals, enhancement of greenways and bikeways, A.D.A. curb cuts / repairs, pavement markings, roadway lighting, traffic calming, traffic signals, and traffic sign replacement / repair. Such improvements also include replacement / repair of sidewalks, repair / installation of drainage and landscape beautification (including community image enhancements) related to the development, construction, operation or maintenance of roads and bridges in the County.

NOTE 2: PE = Preliminary Engineering; CST = Construction; FS = Feasibility Study.

MIAMI-DADE TRANSPORTATION PLANNING ORGANIZATION  
 TRANSPORTATION IMPROVEMENT PROGRAM  
 DEPARTMENT OF TRANSPORTATION AND PUBLIC WORKS (DTPW) - PEOPLE'S TRANSPORTATION PLAN (PTP)

**Commission District 3**

**Keon Hardemon**

TPO Project No	Facility/Project Name	Bicycle Accom.	Type of Work			Project Cost (\$000s)	Prior Years Funding (\$000s)	
Agency Project No	From/Location To/Location	Length (miles)	Remarks	L RTP Ref				

PW000447	NE 2 Avenue		Bike Lane	Street/Traffic Operational Improv.						Proposed Funding (in \$000s)						
	000447	NE 20 Street	West Little River Canal	4.0	Prior Years' Funding as follows: \$35,951,000 for PE/CST. Additional funding in MIF A and MIF B. Additional funding by others.					06-09	\$35,951	Activity /Phase	Funding Source	2024 - 2025	2025 - 2026	2026 - 2027
										PD	PTP Bond	60	20	0	0	0
										CST	PTP Bond	4,500	775	0	0	0
										ADM	PTP Bond	1,125	194	0	0	0

PW000309	PTP Neighborhood Improvements										Proposed Funding (in \$000s)				
	309			0.0	(See NOTE 1 below)						06-09	\$0	\$5,020	Activity /Phase	Funding Source

<b>Yearly Totals</b>	<b>\$5,685</b>	<b>\$989</b>	<b>\$0</b>	<b>\$0</b>	<b>\$0</b>
<b>5 Year TIP Total</b>					<b>\$6,674</b>


NOTE 1: *PTP NEIGHBORHOOD IMPROVEMENTS* Provided each Commission District with funds for Neighborhood Improvements in the categories listed below and according to an allocation formula based on population, reported needs and County-maintained road lane miles. DTPW continues to coordinate the Neighborhood Improvement Projects with County Commissioners' Offices based on their remaining allocation. Improvement categories include: modifications of intersections; resurfacing of local and arterial roads; installation / repairs of guardrails; installation of school flashing signals, enhancement of greenways and bikeways, A.D.A. curb cuts / repairs, pavement markings, roadway lighting, traffic calming, traffic signals, and traffic sign replacement / repair. Such improvements also include replacement / repair of sidewalks, repair / installation of drainage and landscape beautification (including community image enhancements) related to the development, construction, operation or maintenance of roads and bridges in the County.

NOTE 2: PE = Preliminary Engineering; CST = Construction; FS = Feasibility Study.

MIAMI-DADE TRANSPORTATION PLANNING ORGANIZATION  
 TRANSPORTATION IMPROVEMENT PROGRAM  
 DEPARTMENT OF TRANSPORTATION AND PUBLIC WORKS (DTPW) - PEOPLE'S TRANSPORTATION PLAN (PTP)

**Commission District 4**

**Sally A. Heyman**

TPO Project No	Facility/Project Name	Bicycle Accom.	Type of Work			Project Cost (\$000s)	Prior Years Funding (\$000s)					
Agency Project No	From/Location To/Location	Length (miles)	Remarks	L RTP Ref								

PW000310	PTP Neighborhood Improvements	0.0	(See NOTE 1 below)	06-09	\$0	\$2,970	Activity /Phase	Funding Source	Proposed Funding (in \$000s)					
									2024 - 2025	2025 - 2026	2026 - 2027	2027 - 2028	2028 - 2029	
310														

<b>Yearly Totals</b>					
<b>5 Year TIP Total</b>					<b>\$0</b>

DRAFT


NOTE 1: *PTP NEIGHBORHOOD IMPROVEMENTS* Provided each Commission District with funds for Neighborhood Improvements in the categories listed below and according to an allocation formula based on population, reported needs and County-maintained road lane miles. DTPW continues to coordinate the Neighborhood Improvement Projects with County Commissioners' Offices based on their remaining allocation. Improvement categories include: modifications of intersections; resurfacing of local and arterial roads; installation / repairs of guardrails; installation of school flashing signals, enhancement of greenways and bikeways, A.D.A. curb cuts / repairs, pavement markings, roadway lighting, traffic calming, traffic signals, and traffic sign replacement / repair. Such improvements also include replacement / repair of sidewalks, repair / installation of drainage and landscape beautification (including community image enhancements) related to the development, construction, operation or maintenance of roads and bridges in the County.

NOTE 2: PE = Preliminary Engineering; CST = Construction; FS = Feasibility Study.

MIAMI-DADE TRANSPORTATION PLANNING ORGANIZATION  
 TRANSPORTATION IMPROVEMENT PROGRAM  
 DEPARTMENT OF TRANSPORTATION AND PUBLIC WORKS (DTPW) - PEOPLE'S TRANSPORTATION PLAN (PTP)

**Commission District 5**

**Eileen Higgins**

TPO Project No	Facility/Project Name	Bicycle Accom.	Type of Work			Project Cost (\$000s)	Prior Years Funding (\$000s)					
Agency Project No	From/Location To/Location	Length (miles)	Remarks	L RTP Ref								

PW000311	PTP Neighborhood Improvements	0.0	(See NOTE 1 below)	06-09	\$0	\$2,880	Activity /Phase	Funding Source	Proposed Funding (in \$000s)						
									2024 - 2025	2025 - 2026	2026 - 2027	2027 - 2028	2028 - 2029		
311															

<b>Yearly Totals</b>					
<b>5 Year TIP Total</b>					<b>\$0</b>

DRAFT

NOTE 1: *PTP NEIGHBORHOOD IMPROVEMENTS* Provided each Commission District with funds for Neighborhood Improvements in the categories listed below and according to an allocation formula based on population, reported needs and County-maintained road lane miles. DTPW continues to coordinate the Neighborhood Improvement Projects with County Commissioners' Offices based on their remaining allocation. Improvement categories include: modifications of intersections; resurfacing of local and arterial roads; installation / repairs of guardrails; installation of school flashing signals, enhancement of greenways and bikeways, A.D.A. curb cuts / repairs, pavement markings, roadway lighting, traffic calming, traffic signals, and traffic sign replacement / repair. Such improvements also include replacement / repair of sidewalks, repair / installation of drainage and landscape beautification (including community image enhancements) related to the development, construction, operation or maintenance of roads and bridges in the County.


NOTE 2: PE = Preliminary Engineering; CST = Construction; FS = Feasibility Study.



MIAMI-DADE TRANSPORTATION PLANNING ORGANIZATION  
 TRANSPORTATION IMPROVEMENT PROGRAM  
 DEPARTMENT OF TRANSPORTATION AND PUBLIC WORKS (DTPW) - PEOPLE'S TRANSPORTATION PLAN (PTP)

**Commission District 6**

**Rebeca Sosa**

TPO Project No	Facility/Project Name	Bicycle Accom.	Type of Work			Project Cost (\$000s)	Prior Years Funding (\$000s)					
Agency Project No	From/Location To/Location	Length (miles)	Remarks	L RTP Ref								

PW000314	PTP Neighborhood Improvements	0.0	(See NOTE 1 below)	06-09	\$0	\$5,840	Activity /Phase	Funding Source	Proposed Funding (in \$000s)						
									2024 - 2025	2025 - 2026	2026 - 2027	2027 - 2028	2028 - 2029		
314															

<b>Yearly Totals</b>					
<b>5 Year TIP Total</b>					<b>\$0</b>

DRAFT


NOTE 1: *PTP NEIGHBORHOOD IMPROVEMENTS* Provided each Commission District with funds for Neighborhood Improvements in the categories listed below and according to an allocation formula based on population, reported needs and County-maintained road lane miles. DTPW continues to coordinate the Neighborhood Improvement Projects with County Commissioners' Offices based on their remaining allocation. Improvement categories include: modifications of intersections; resurfacing of local and arterial roads; installation / repairs of guardrails; installation of school flashing signals, enhancement of greenways and bikeways, A.D.A. curb cuts / repairs, pavement markings, roadway lighting, traffic calming, traffic signals, and traffic sign replacement / repair. Such improvements also include replacement / repair of sidewalks, repair / installation of drainage and landscape beautification (including community image enhancements) related to the development, construction, operation or maintenance of roads and bridges in the County.

NOTE 2: PE = Preliminary Engineering; CST = Construction; FS = Feasibility Study.

MIAMI-DADE TRANSPORTATION PLANNING ORGANIZATION  
 TRANSPORTATION IMPROVEMENT PROGRAM  
 DEPARTMENT OF TRANSPORTATION AND PUBLIC WORKS (DTPW) - PEOPLE'S TRANSPORTATION PLAN (PTP)

**Commission District 7**

**Raquel A. Regalado**

TPO Project No	Facility/Project Name	Bicycle Accom.	Type of Work			Project Cost (\$000s)	Prior Years Funding (\$000s)					
Agency Project No	From/Location To/Location	Length (miles)	Remarks	L RTP Ref								

PW000319	PTP Neighborhood Improvements	0.0	(See NOTE 1 below)	06-09	\$0	\$10,580	Activity /Phase	Funding Source	Proposed Funding (in \$000s)						
									2024 - 2025	2025 - 2026	2026 - 2027	2027 - 2028	2028 - 2029		
319															

<b>Yearly Totals</b>					
<b>5 Year TIP Total</b>					<b>\$0</b>

DRAFT


NOTE 1: *PTP NEIGHBORHOOD IMPROVEMENTS* Provided each Commission District with funds for Neighborhood Improvements in the categories listed below and according to an allocation formula based on population, reported needs and County-maintained road lane miles. DTPW continues to coordinate the Neighborhood Improvement Projects with County Commissioners' Offices based on their remaining allocation. Improvement categories include: modifications of intersections; resurfacing of local and arterial roads; installation / repairs of guardrails; installation of school flashing signals, enhancement of greenways and bikeways, A.D.A. curb cuts / repairs, pavement markings, roadway lighting, traffic calming, traffic signals, and traffic sign replacement / repair. Such improvements also include replacement / repair of sidewalks, repair / installation of drainage and landscape beautification (including community image enhancements) related to the development, construction, operation or maintenance of roads and bridges in the County.

NOTE 2: PE = Preliminary Engineering; CST = Construction; FS = Feasibility Study.

MIAMI-DADE TRANSPORTATION PLANNING ORGANIZATION  
 TRANSPORTATION IMPROVEMENT PROGRAM  
 DEPARTMENT OF TRANSPORTATION AND PUBLIC WORKS (DTPW) - PEOPLE'S TRANSPORTATION PLAN (PTP)

**Commission District 8**

**Danielle Cohen Higgins**

TPO Project No	Facility/Project Name	Bicycle Accom.	Type of Work			Project Cost (\$000s)	Prior Years Funding (\$000s)							
Agency Project No	From/Location To/Location	Length (miles)	Remarks	L RTP Ref										

PW20040343	SW 137 Avenue		Bike Lane	Completion as two (2) continuous lanes							Proposed Funding (in \$000s)					
	20040343	US-1	SW 200 Street	3.0	Prior Years' Funding as follows: \$2,859,000 for PE, \$17,421,000 for CST.	06-09					\$20,279	Activity /Phase	Funding Source	2024 - 2025	2025 - 2026	2026 - 2027
										CST	PTP	0	0	0	0	0

PW20040342	SW 312 Street (Campbell)			Widen to 5 lanes							Proposed Funding (in \$000s)					
	20040342	SW 187 Avenue		SW 177 Avenue	1.0	Prior Years' Funding as follows: \$11,000 for PE.					06-09	\$3,454	\$3,454	Activity /Phase	Funding Source	2024 - 2025

PW000320	PTP Neighborhood Improvements										Proposed Funding (in \$000s)					
	320				0.0	(See NOTE 1 below)					06-09	\$0	\$12,051	Activity /Phase	Funding Source	2024 - 2025

PW000320a	Right-of-Way			Right-of-Way							Proposed Funding (in \$000s)					
	000320a				0.0	R/W acquisition for construction projects					06-09	\$0	\$13,162	Activity /Phase	Funding Source	2024 - 2025
										ROW	PTP	0	0	0	0	0

NOTE 1: PTP NEIGHBORHOOD IMPROVEMENTS Provided each Commission District with funds for Neighborhood Improvements in the categories listed below and according to an allocation formula based on population, reported needs and County-maintained road lane miles. DTPW continues to coordinate the Neighborhood Improvement Projects with County Commissioners' Offices based on their remaining allocation. Improvement categories include: modifications of intersections; resurfacing of local and arterial roads; installation / repairs of guardrails; installation of school flashing signals, enhancement of greenways and bikeways, A.D.A. curb cuts / repairs, pavement markings, roadway lighting, traffic calming, traffic signals, and traffic sign replacement / repair. Such improvements also include replacement / repair of sidewalks, repair / installation of drainage and landscape beautification (including community image enhancements) related to the development, construction, operation or maintenance of roads and bridges in the County.

NOTE 2: PE = Preliminary Engineering; CST = Construction; FS = Feasibility Study.

MIAMI-DADE TRANSPORTATION PLANNING ORGANIZATION  
 TRANSPORTATION IMPROVEMENT PROGRAM  
 DEPARTMENT OF TRANSPORTATION AND PUBLIC WORKS (DTPW) - PEOPLE'S TRANSPORTATION PLAN (PTP)

**Commission District 8**

**Danielle Cohen Higgins**

TPO Project No	Facility/Project Name	Bicycle Accom.	Type of Work			Project Cost (\$000s)	Prior Years Funding (\$000s)
Agency Project No	From/Location      To/Location	Length (miles)	Remarks	L RTP Ref			



<b>Yearly Totals</b>	\$0	\$0	\$0	\$0	\$0
<b>5 Year TIP Total</b>					<b>\$0</b>

DRAFT


NOTE 1: *PTP NEIGHBORHOOD IMPROVEMENTS* Provided each Commission District with funds for Neighborhood Improvements in the categories listed below and according to an allocation formula based on population, reported needs and County-maintained road lane miles. DTPW continues to coordinate the Neighborhood Improvement Projects with County Commissioners' Offices based on their remaining allocation. Improvement categories include: modifications of intersections; resurfacing of local and arterial roads; installation / repairs of guardrails; installation of school flashing signals, enhancement of greenways and bikeways, A.D.A. curb cuts / repairs, pavement markings, roadway lighting, traffic calming, traffic signals, and traffic sign replacement / repair. Such improvements also include replacement / repair of sidewalks, repair / installation of drainage and landscape beautification (including community image enhancements) related to the development, construction, operation or maintenance of roads and bridges in the County.

NOTE 2: PE = Preliminary Engineering; CST = Construction; FS = Feasibility Study.

MIAMI-DADE TRANSPORTATION PLANNING ORGANIZATION  
 TRANSPORTATION IMPROVEMENT PROGRAM  
 DEPARTMENT OF TRANSPORTATION AND PUBLIC WORKS (DTPW) - PEOPLE'S TRANSPORTATION PLAN (PTP)

**Commission District 9**

**Kionne L. McGhee**

TPO Project No	Facility/Project Name	Bicycle Accom.	Type of Work			Project Cost (\$000s)	Prior Years Funding (\$000s)					
Agency Project No	From/Location To/Location	Length (miles)	Remarks	L RTP Ref								

PW20040348	SW 216 Street		Bike Lane	Curb & Gutter, Traffic Operational Improv.			\$14,121	\$5,216	Activity /Phase	Funding Source	Proposed Funding (in \$000s)				
	SW 127 Avenue HEFT		2.0	Prior Years' Funding as follows: \$2,074,000 for PE, \$11,542,000 for CST. Additional funding in RIF District 6. Additional funding by others.							06-09	2024 - 2025	2025 - 2026	2026 - 2027	2027 - 2028
20040348	SW 127 Avenue HEFT		2.0						CST	PTP	0	0	0	0	0

PW000322	PTP Neighborhood Improvements		0.0				\$0	\$9,578	Activity /Phase	Funding Source	Proposed Funding (in \$000s)				
	322										(See NOTE 1 below)	06-09	2024 - 2025	2025 - 2026	2026 - 2027
									PD	PTP Bond	59	0	0	0	0
									ADM	PTP Bond	120	120	0	0	0
									OTHER	PTP Bond	1,200	1,122	0	0	0

<b>Yearly Totals</b>	<b>\$1,379</b>	<b>\$1,242</b>	<b>\$0</b>	<b>\$0</b>	<b>\$0</b>
<b>5 Year TIP Total</b>					<b>\$2,621</b>


NOTE 1: *PTP NEIGHBORHOOD IMPROVEMENTS* Provided each Commission District with funds for Neighborhood Improvements in the categories listed below and according to an allocation formula based on population, reported needs and County-maintained road lane miles. DTPW continues to coordinate the Neighborhood Improvement Projects with County Commissioners' Offices based on their remaining allocation. Improvement categories include: modifications of intersections; resurfacing of local and arterial roads; installation / repairs of guardrails; installation of school flashing signals, enhancement of greenways and bikeways, A.D.A. curb cuts / repairs, pavement markings, roadway lighting, traffic calming, traffic signals, and traffic sign replacement / repair. Such improvements also include replacement / repair of sidewalks, repair / installation of drainage and landscape beautification (including community image enhancements) related to the development, construction, operation or maintenance of roads and bridges in the County.

NOTE 2: PE = Preliminary Engineering; CST = Construction; FS = Feasibility Study.

MIAMI-DADE TRANSPORTATION PLANNING ORGANIZATION  
 TRANSPORTATION IMPROVEMENT PROGRAM  
 DEPARTMENT OF TRANSPORTATION AND PUBLIC WORKS (DTPW) - PEOPLE'S TRANSPORTATION PLAN (PTP)

**Commission District 10**

**Sen. Javier D. Souto**

TPO Project No	Facility/Project Name	Bicycle Accom.	Type of Work			Project Cost (\$000s)	Prior Years Funding (\$000s)					
Agency Project No	From/Location To/Location	Length (miles)	Remarks	L RTP Ref								

PW000323	PTP Neighborhood Improvements					\$0	\$8,357	Activity /Phase	Funding Source	Proposed Funding (in \$000s)					
			(See NOTE 1 below)	06-09								2024 - 2025	2025 - 2026	2026 - 2027	2027 - 2028
323		0.0													

<b>Yearly Totals</b>					
<b>5 Year TIP Total</b>					<b>\$0</b>

DRAFT


NOTE 1: *PTP NEIGHBORHOOD IMPROVEMENTS* Provided each Commission District with funds for Neighborhood Improvements in the categories listed below and according to an allocation formula based on population, reported needs and County-maintained road lane miles. DTPW continues to coordinate the Neighborhood Improvement Projects with County Commissioners' Offices based on their remaining allocation. Improvement categories include: modifications of intersections; resurfacing of local and arterial roads; installation / repairs of guardrails; installation of school flashing signals, enhancement of greenways and bikeways, A.D.A. curb cuts / repairs, pavement markings, roadway lighting, traffic calming, traffic signals, and traffic sign replacement / repair. Such improvements also include replacement / repair of sidewalks, repair / installation of drainage and landscape beautification (including community image enhancements) related to the development, construction, operation or maintenance of roads and bridges in the County.

NOTE 2: PE = Preliminary Engineering; CST = Construction; FS = Feasibility Study.

MIAMI-DADE TRANSPORTATION PLANNING ORGANIZATION  
 TRANSPORTATION IMPROVEMENT PROGRAM  
 DEPARTMENT OF TRANSPORTATION AND PUBLIC WORKS (DTPW) - PEOPLE'S TRANSPORTATION PLAN (PTP)

**Commission District 11**

**Joe A. Martinez**

TPO Project No	Facility/Project Name	Bicycle Accom.	Type of Work			Project Cost (\$000s)	Prior Years Funding (\$000s)					
Agency Project No	From/Location To/Location	Length (miles)	Remarks	L RTP Ref								

PW000325	PTP Neighborhood Improvements					\$0	\$7,791	Activity /Phase	Funding Source	Proposed Funding (in \$000s)					
			(See NOTE 1 below)	06-09								2024 - 2025	2025 - 2026	2026 - 2027	2027 - 2028
325		0.0													

<b>Yearly Totals</b>					
<b>5 Year TIP Total</b>					<b>\$0</b>

DRAFT


NOTE 1: *PTP NEIGHBORHOOD IMPROVEMENTS* Provided each Commission District with funds for Neighborhood Improvements in the categories listed below and according to an allocation formula based on population, reported needs and County-maintained road lane miles. DTPW continues to coordinate the Neighborhood Improvement Projects with County Commissioners' Offices based on their remaining allocation. Improvement categories include: modifications of intersections; resurfacing of local and arterial roads; installation / repairs of guardrails; installation of school flashing signals, enhancement of greenways and bikeways, A.D.A. curb cuts / repairs, pavement markings, roadway lighting, traffic calming, traffic signals, and traffic sign replacement / repair. Such improvements also include replacement / repair of sidewalks, repair / installation of drainage and landscape beautification (including community image enhancements) related to the development, construction, operation or maintenance of roads and bridges in the County.

NOTE 2: PE = Preliminary Engineering; CST = Construction; FS = Feasibility Study.

MIAMI-DADE TRANSPORTATION PLANNING ORGANIZATION  
 TRANSPORTATION IMPROVEMENT PROGRAM  
 DEPARTMENT OF TRANSPORTATION AND PUBLIC WORKS (DTPW) - PEOPLE'S TRANSPORTATION PLAN (PTP)

**Commission District 12**

**Jose "Pepe" Diaz**

TPO Project No	Facility/Project Name	Bicycle Accom.	Type of Work			Project Cost (\$000s)	Prior Years Funding (\$000s)					
Agency Project No	From/Location To/Location	Length (miles)	Remarks	L RTP Ref								

PW000327	PTP Neighborhood Improvements					\$0	\$9,460	Activity /Phase	Funding Source	Proposed Funding (in \$000s)					
			(See NOTE 1 below)	06-09								2024 - 2025	2025 - 2026	2026 - 2027	2027 - 2028
327		0.0													

<b>Yearly Totals</b>					
<b>5 Year TIP Total</b>					<b>\$0</b>

DRAFT

NOTE 1: *PTP NEIGHBORHOOD IMPROVEMENTS* Provided each Commission District with funds for Neighborhood Improvements in the categories listed below and according to an allocation formula based on population, reported needs and County-maintained road lane miles. DTPW continues to coordinate the Neighborhood Improvement Projects with County Commissioners' Offices based on their remaining allocation. Improvement categories include: modifications of intersections; resurfacing of local and arterial roads; installation / repairs of guardrails; installation of school flashing signals, enhancement of greenways and bikeways, A.D.A. curb cuts / repairs, pavement markings, roadway lighting, traffic calming, traffic signals, and traffic sign replacement / repair. Such improvements also include replacement / repair of sidewalks, repair / installation of drainage and landscape beautification (including community image enhancements) related to the development, construction, operation or maintenance of roads and bridges in the County.


NOTE 2: PE = Preliminary Engineering; CST = Construction; FS = Feasibility Study.



MIAMI-DADE TRANSPORTATION PLANNING ORGANIZATION  
 TRANSPORTATION IMPROVEMENT PROGRAM  
 DEPARTMENT OF TRANSPORTATION AND PUBLIC WORKS (DTPW) - PEOPLE'S TRANSPORTATION PLAN (PTP)

**Commission District 13**

**René Garcia**

TPO Project No	Facility/Project Name	Bicycle Accom.	Type of Work			Project Cost (\$000s)	Prior Years Funding (\$000s)					
Agency Project No	From/Location To/Location	Length (miles)	Remarks	L RTP Ref								

PW000329	PTP Neighborhood Improvements	0.0	(See NOTE 1 below)	06-09	\$0	\$4,945	Activity /Phase	Funding Source	Proposed Funding (in \$000s)						
									2024 - 2025	2025 - 2026	2026 - 2027	2027 - 2028	2028 - 2029		
329															

<b>Yearly Totals</b>					
<b>5 Year TIP Total</b>					<b>\$0</b>


DRAFT

NOTE 1: *PTP NEIGHBORHOOD IMPROVEMENTS* Provided each Commission District with funds for Neighborhood Improvements in the categories listed below and according to an allocation formula based on population, reported needs and County-maintained road lane miles. DTPW continues to coordinate the Neighborhood Improvement Projects with County Commissioners' Offices based on their remaining allocation. Improvement categories include: modifications of intersections; resurfacing of local and arterial roads; installation / repairs of guardrails; installation of school flashing signals, enhancement of greenways and bikeways, A.D.A. curb cuts / repairs, pavement markings, roadway lighting, traffic calming, traffic signals, and traffic sign replacement / repair. Such improvements also include replacement / repair of sidewalks, repair / installation of drainage and landscape beautification (including community image enhancements) related to the development, construction, operation or maintenance of roads and bridges in the County.

NOTE 2: PE = Preliminary Engineering; CST = Construction; FS = Feasibility Study.

MIAMI-DADE TRANSPORTATION PLANNING ORGANIZATION  
 TRANSPORTATION IMPROVEMENT PROGRAM  
 DEPARTMENT OF TRANSPORTATION AND PUBLIC WORKS (DTPW) - PEOPLE'S TRANSPORTATION PLAN (PTP)

**Major Highway and Road Improvements (Countywide)**

TPO Project No	Facility/Project Name	Bicycle Accom.	Type of Work			Project Cost (\$000s)	Prior Years Funding (\$000s)			
Agency Project No	From/Location To/Location	Length (miles)	Remarks	L RTP Ref						

PW000330	Advanced Traffic Mngmnt. System (A.T.M.S.)	0.0	ATMS to provide improved traffic flow		\$49,025	\$47,452	Activity /Phase	Funding Source	Proposed Funding (in \$000s)				
			Includes new Traffic Control Center.	06-09					2024 - 2025	2025 - 2026	2026 - 2027	2027 - 2028	2028 - 2029
330							CST	PTP	325	0	0	0	0

<b>Yearly Totals</b>	<b>\$325</b>	<b>\$0</b>	<b>\$0</b>	<b>\$0</b>	<b>\$0</b>
<b>5 Year TIP Total</b>					<b>\$325</b>

**TOTAL COST - ALL PROJECTS**

<b>Yearly Totals</b>	Proposed Funding (in \$000s)				
	2024 - 2025	2025 - 2026	2026 - 2027	2027 - 2028	2028 - 2029
	<b>\$13,687</b>	<b>\$7,971</b>	<b>\$0</b>	<b>\$0</b>	<b>\$0</b>
<b>5 Year TIP Total</b>					<b>\$21,658</b>

NOTE 1: PTP NEIGHBORHOOD IMPROVEMENTS Provided each Commission District with funds for Neighborhood Improvements in the categories listed below and according to an allocation formula based on population, reported needs and County-maintained road lane miles. DTPW continues to coordinate the Neighborhood Improvement Projects with County Commissioners' Offices based on their remaining allocation. Improvement categories include: modifications of intersections; resurfacing of local and arterial roads; installation / repairs of guardrails; installation of school flashing signals, enhancement of greenways and bikeways, A.D.A. curb cuts / repairs, pavement markings, roadway lighting, traffic calming, traffic signals, and traffic sign replacement / repair. Such improvements also include replacement / repair of sidewalks, repair / installation of drainage and landscape beautification (including community image enhancements) related to the development, construction, operation or maintenance of roads and bridges in the County.

NOTE 2: PE = Preliminary Engineering; CST = Construction; FS = Feasibility Study.

MIAMI-DADE TRANSPORTATION PLANNING ORGANIZATION  
 TRANSPORTATION IMPROVEMENT PROGRAM  
 DEPARTMENT OF TRANSPORTATION AND PUBLIC WORKS (DTPW) - PRIVATE SECTOR IMPROVEMENTS

TPO Project No	Facility/Project Name	Length (miles)	Type of Work	L RTP Ref	Project Cost (\$000s)	Prior Years Funding (\$000s)	Constr. Year	Compl (Y/N)	Zoning Applicant Name	Commission Res. or Covenant Ord. Pg. #
Agency Project No	From /Location To /Location		Remarks						Zoning Application No.	
PS0000303 A	SW 280 Street	1.0	Modification of existing improvements	06-09				N	Mandarin Square	
0000303A	SW 152 Avenue SW 142 Avenue		Pending Final Plat approval						T-22106	
PS0000322	Palmetto Metrorail Station TOC	0.0		06-09	\$207,604		2025	N		
0000322	Palmetto Metrorail Station									

DRAFT

MIAMI-DADE TRANSPORTATION PLANNING ORGANIZATION  
 TRANSPORTATION IMPROVEMENT PROGRAM  
 DEPARTMENT OF TRANSPORTATION AND PUBLIC WORKS (DTPW) - PRIVATE SECTOR IMPROVEMENTS

Construction in Lieu of Road Impact Fee District 3

TPO Project No	Facility/Project Name	Length (miles)	Type of Work	LRTP Ref	Project Cost (\$000s)	Prior Years Funding (\$000s)	Constr. Year	Compl (Y/N)	Zoning Applicant Name	Commission Res. or Covenant Ord. Pg. #
Agency Project No	From /Location To /Location		Remarks						Zoning Application No.	
PS0000321	NE 151 Street	0.8	Widen from 4 to 6 lanes	07-46	\$6,665			N	Oleta Partners LLC (Sole Mia)	
0000321	US-1/Biscayne Boulevard Bay Vista Boulevard									

DRAFT

MIAMI-DADE TRANSPORTATION PLANNING ORGANIZATION  
 TRANSPORTATION IMPROVEMENT PROGRAM  
 DEPARTMENT OF TRANSPORTATION AND PUBLIC WORKS (DTPW) - PRIVATE SECTOR IMPROVEMENTS

Construction in Lieu of Road Impact Fee District 5

TPO Project No	Facility/Project Name		Length (miles)	Type of Work	LRTP Ref	Project Cost (\$000s)	Prior Years Funding (\$000s)	Constr. Year	Compl (Y/N)	Zoning Applicant Name	Commission Res. or Covenant Ord. Pg. #
Agency Project No	From /Location	To /Location		Remarks						Zoning Application No.	
PS0000017	SW 137 Avenue		1.0	Widen from 4 to 6 lanes	07-54	\$100			N	Gunhild Milner, et al	OR Book 19518. pg. 1218
17	SW 72 Street	SW 88 Street		Prior to issuance of first C.O.						Kendall Town Center	

DRAFT

MIAMI-DADE TRANSPORTATION PLANNING ORGANIZATION  
 TRANSPORTATION IMPROVEMENT PROGRAM  
 DEPARTMENT OF TRANSPORTATION AND PUBLIC WORKS (DTPW) - PRIVATE SECTOR IMPROVEMENTS

Subdivision Improvements

TPO Project No	Facility/Project Name		Length (miles)	Type of Work	LRTP Ref	Project Cost (\$000s)	Prior Years Funding (\$000s)	Constr. Year	Compl (Y/N)	Zoning Applicant Name	Commission Res. or Covenant Ord. Pg. #
Agency Project No	From /Location	To /Location		Remarks						Zoning Application No.	
PS0000110	NW 25 Street (South side)		0.5	Widen from 2 to 4 lanes and construct new road from NW 129 Avenue to NW 127 Avenue	07-142				N	Beacon Lake Phase 2	PB 165 Page 80
110	NW 132 Place	NW 127 Avenue									

DRAFT

MIAMI-DADE TRANSPORTATION PLANNING ORGANIZATION  
TRANSPORTATION IMPROVEMENT PROGRAM



DEPARTMENT OF TRANSPORTATION AND PUBLIC WORKS (DTPW) - PUBLIC TRANSPORTATION IMPROVEMENTS

TPO Project No	Facility/Project Name	Type of Work	LRTP Ref	Project Cost (\$000s)	Prior Years Funding (\$000s)	Construction Year	FDOT Work Program Number
Agency Project No	Detailed Project Description						
	Status	Comments					

TA000100	MDT - DADE / MONROE EXPRESS BUS ROUTE	COMMUTER TRANS ASSISTANCE	06-09	\$12,978	\$6,147		4180513, 4180514
	Operating assistance of Dade/Monroe Express Bus Route from Florida City to Marathon (MM 50.0)						
000100	Operations						Proposed Funding (in \$000s)
					Activity /Phase	Funding Source	2024 - 2025   2025 - 2026   2026 - 2027   2027 - 2028   2028 - 2029
					OPERATIONS	DPTO	900   900   900   0   0
					OPERATIONS	PTP	900   900   900   0   0

TA000104	MDT - BUS AND BUS FACILITIES	CAPITAL FOR FIXED ROUTE	07-06	\$31,805	\$17,883		4368881, 4409231, 4424461, 4424501
	Bus Operations fixed service routes						
000104		Prior years FM # 4368861, 4387371, 4409081, 4451591; OMB# P671560					Proposed Funding (in \$000s)
					Activity /Phase	Funding Source	2024 - 2025   2025 - 2026   2026 - 2027   2027 - 2028   2028 - 2029
					CAPITAL	PTP	835   0   0   0   0



MIAMI-DADE TRANSPORTATION PLANNING ORGANIZATION  
TRANSPORTATION IMPROVEMENT PROGRAM



DEPARTMENT OF TRANSPORTATION AND PUBLIC WORKS (DTPW) - PUBLIC TRANSPORTATION IMPROVEMENTS

TPO Project No	Facility/Project Name	Type of Work	LRTP Ref	Project Cost (\$000s)	Prior Years Funding (\$000s)	Construction Year	FDOT Work Program Number
Agency Project No	Detailed Project Description						
	Status	Comments					

TA11	Greenline Track Component Replacement	Operations & Maintenance	07-06	\$80,000	\$30,000	2025			
11	Remove and replace 100 miles of running rail and 200,000 rail fasteners.								
	Ongoing	OMB # 6710900					Proposed Funding (in \$000s)		
			Activity /Phase	Funding Source	2024 - 2025	2025 - 2026	2026 - 2027	2027 - 2028	2028 - 2029
			CONSTRUCTION	PTP Bond	20,000	10,000	10,000	10,000	0

TA12	Kendall Corridor (RT 288)	Urban Corridor Improvements	07-06	\$3,165	\$4,763		422529-5		
12	Kendall Cruiser (RT 288)								
	Operations	From West Kendall Transit terminal to Dadeland North Metrorail Station. Prior years FM #, 4389491, 4424751					Proposed Funding (in \$000s)		
			Activity /Phase	Funding Source	2024 - 2025	2025 - 2026	2026 - 2027	2027 - 2028	2028 - 2029
			OPERATIONS	DPTO	429	0	0	0	0





MIAMI-DADE TRANSPORTATION PLANNING ORGANIZATION  
TRANSPORTATION IMPROVEMENT PROGRAM



DEPARTMENT OF TRANSPORTATION AND PUBLIC WORKS (DTPW) - PUBLIC TRANSPORTATION IMPROVEMENTS

TPO Project No	Facility/Project Name	Type of Work	LRTP Ref	Project Cost (\$000s)	Prior Years Funding (\$000s)	Construction Year	FDOT Work Program Number
Agency Project No	Detailed Project Description						
	Status	Comments					

TA14	Flagler MAX RTE 51 Operating Assistance	Urban Corridor Improvements	07-06	\$5,201	\$7,797		4309531,4309532,4309533		
14	Flagler corridor								
	Operations	Flagler Max Rt 51 From West Miami Dade to Downtown. Prior years FM#, 4389481, 4424741			Activity /Phase	Funding Source	Proposed Funding (in \$000s)		
			OPERATIONS	DPTO	2024 - 2025	2025 - 2026	2026 - 2027	2027 - 2028	2028 - 2029
					0	0	0	0	0

TA19	North Corridor (NW 27 Ave) Unity Station	Construction of Transit Center with park and ride	07-12	\$5,049	\$5,642		4280115		
19	Park and ride facility/center with 350 parking spaces on a 14-acre parcel of land located at NW 215th Street and NW 27th Avenue. This facility will provide TOD opportunities and will serve as the northern most station for new premium transit service. Project includes \$4.397M FDOT funding in prior years								
	Negotiations with the selected developer are on-going	Project completion scheduled for 2021			Activity /Phase	Funding Source	Proposed Funding (in \$000s)		
			CAPITAL	DPTO	2024 - 2025	2025 - 2026	2026 - 2027	2027 - 2028	2028 - 2029
			CAPITAL	DDR	0	0	0	0	0
		CAPITAL	LF	0	0	0	0	0	



MIAMI-DADE TRANSPORTATION PLANNING ORGANIZATION  
 TRANSPORTATION IMPROVEMENT PROGRAM



DEPARTMENT OF TRANSPORTATION AND PUBLIC WORKS (DTPW) - PUBLIC TRANSPORTATION IMPROVEMENTS

TPO Project No	Facility/Project Name	Type of Work	LRTP Ref	Project Cost (\$000s)	Prior Years Funding (\$000s)	Construction Year	FDOT Work Program Number					
Agency Project No	Detailed Project Description											
	Status	Comments										
TA201924	Miami-Dade DTPW South Dade Transitway Service Improvements Project	Purchase Vehicle/Equipment	07-06	\$19,252	\$13,183							
201924	South Dade Transitway Service Improvements Project Bus Operations											
						Activity /Phase	Funding Source	Proposed Funding (in \$000s)				
								2024 - 2025	2025 - 2026	2026 - 2027	2027 - 2028	2028 - 2029
TA201926	FTA Section 5324 Emergency Relief Resilience Hurricane Irma	Emergency Relief	06-10	\$1,440	\$1,440		444341-1					
201926	FTA Funding for Hurricane Irma activities.											
						Activity /Phase	Funding Source	Proposed Funding (in \$000s)				
								2024 - 2025	2025 - 2026	2026 - 2027	2027 - 2028	2028 - 2029
						CAPITAL	FTA	12,170	0	0	0	0



MIAMI-DADE TRANSPORTATION PLANNING ORGANIZATION  
TRANSPORTATION IMPROVEMENT PROGRAM



DEPARTMENT OF TRANSPORTATION AND PUBLIC WORKS (DTPW) - PUBLIC TRANSPORTATION IMPROVEMENTS

TPO Project No	Facility/Project Name	Type of Work	LRTP Ref	Project Cost (\$000s)	Prior Years Funding (\$000s)	Construction Year	FDOT Work Program Number
Agency Project No	Detailed Project Description						
	Status	Comments					

TA2020156	Kendall Corridor (SMART Plan)	Planning	06-10	\$2,153	\$250							
2020156	The Kendall Corridor is one of the six Rapid Transit Corridors in the SMART Plan. The Corridor is a 10 mile project from Dadeland North Metrorail Station west along SR 94/Kendall Drive/ SW 88th Street to approximately SW 167th Avenue. DTPW, as an operating agency, is directed to review and fully vet the project deliverables developed by FDOT.											
	Planning and design	OMB SITE S3002319				Activity /Phase	Funding Source	Proposed Funding (in \$000s)				
								2024 - 2025	2025 - 2026	2026 - 2027	2027 - 2028	2028 - 2029
						PLANNING, ENGINEERING & CONSTRUCTION	FDOT	50	50	50	125	104
						PLANNING, ENGINEERING & CONSTRUCTION	FTA 5307	200	200	200	500	424

TA21	MDT - SR 836 EXPRESS BUS SERVICE (BUS PURCHASE)	CAPITAL FOR FIXED ROUTE	06-10	\$10,836	\$10,836		4389701					
21	Procurement of 11 sixty-foot low floor hybrid BRT-style buses for the SR 836 Express Bus Service. Phase 1 completed in 2016. Future funding is for additional 10 sixty-foot low floor hybrid BRT-style buses.											
	Bus Purchase	The first 11 vehicles were accepted by DTPW Nov 2016				Activity /Phase	Funding Source	Proposed Funding (in \$000s)				
								2024 - 2025	2025 - 2026	2026 - 2027	2027 - 2028	2028 - 2029
						CAPITAL	LF	0	0	0	0	0
						CAPITAL	CIGP	0	0	0	0	0



MIAMI-DADE TRANSPORTATION PLANNING ORGANIZATION  
TRANSPORTATION IMPROVEMENT PROGRAM



DEPARTMENT OF TRANSPORTATION AND PUBLIC WORKS (DTPW) - PUBLIC TRANSPORTATION IMPROVEMENTS

TPO Project No	Facility/Project Name	Type of Work	LRTP Ref	Project Cost (\$000s)	Prior Years Funding (\$000s)	Construction Year	FDOT Work Program Number
Agency Project No	Detailed Project Description						
	Status	Comments					

TA24	Palmetto Intermodal Terminal	INTERMODAL HUB CAPACITY	07-06	\$20,570	\$21,331		4353811		
24	Construct a park and ride transit terminal facility with a minimum of 1,000 parking space garage and a minimum of 12 bus bays.								
	Planning and ROW Acquisition	ROW Acquisition for Expansion of Transit Center with Park - and - Ride; OMB SITE S3002129	Activity /Phase	Funding Source	Proposed Funding (in \$000s)				
					2024 - 2025	2025 - 2026	2026 - 2027	2027 - 2028	2028 - 2029

TA3000175	PHASE 1 - BRICKELL BACKYARD (SW 7TH ST THRU 13TH ST) - (CIP177)	The Underline	07-06	\$16,525	\$16,525				
3000175	Development of TAP improvements in area of the Brickell Metrorail Station.								
			Activity /Phase	Funding Source	Proposed Funding (in \$000s)				
					2024 - 2025	2025 - 2026	2026 - 2027	2027 - 2028	2028 - 2029
			PLANNING, ENGINEERING & CONSTRUCTION	GOB	0	0	0	0	0
			PLANNING, ENGINEERING & CONSTRUCTION	RIF	0	0	0	0	0
			PLANNING, ENGINEERING & CONSTRUCTION	FDOT	0	0	0	0	0



MIAMI-DADE TRANSPORTATION PLANNING ORGANIZATION  
TRANSPORTATION IMPROVEMENT PROGRAM



DEPARTMENT OF TRANSPORTATION AND PUBLIC WORKS (DTPW) - PUBLIC TRANSPORTATION IMPROVEMENTS

TPO Project No	Facility/Project Name	Type of Work	LRTP Ref	Project Cost (\$000s)	Prior Years Funding (\$000s)	Construction Year	FDOT Work Program Number
Agency Project No	Detailed Project Description						
	Status	Comments					

TA3000793	PARKING GARAGES OVERHAUL (IRP145)	Station Improvements	07-06	\$1,778	\$1,154	2026						
3000793	Overhaul of Metrorail parking garages											
	Design					Activity /Phase	Funding Source	Proposed Funding (in \$000s)				
							2024 - 2025	2025 - 2026	2026 - 2027	2027 - 2028	2028 - 2029	
PLANNING, ENGINEERING & CONSTRUCTION						PTP Bond	273	229	122	0	0	

TA3000914	RAIL PIER AND COATING (CIP022)	Operations & Maintenance	07-06	\$4,500	\$4,071	2026						
3000914	Track and guideway rail pier and coating											
	Ongoing					Activity /Phase	Funding Source	Proposed Funding (in \$000s)				
							2024 - 2025	2025 - 2026	2026 - 2027	2027 - 2028	2028 - 2029	
OTHER						PTP Bond	200	100	0	0	0	
MAINTENANCE						PTP Bond	65	64	0	0	0	



MIAMI-DADE TRANSPORTATION PLANNING ORGANIZATION  
TRANSPORTATION IMPROVEMENT PROGRAM



DEPARTMENT OF TRANSPORTATION AND PUBLIC WORKS (DTPW) - PUBLIC TRANSPORTATION IMPROVEMENTS

TPO Project No	Facility/Project Name	Type of Work	LRTP Ref	Project Cost (\$000s)	Prior Years Funding (\$000s)	Construction Year	FDOT Work Program Number
Agency Project No	Detailed Project Description						
	Status	Comments					

TA3000916	SEAL GLAND REHABILITATION (CIP022)	Operations & Maintenance	07-06	\$3,506	\$3,141	2026						
3000916	Track and guideway seal gland rehabilitation											
	Ongoing					Activity /Phase	Funding Source	Proposed Funding (in \$000s)				
								2024 - 2025	2025 - 2026	2026 - 2027	2027 - 2028	2028 - 2029
						OTHER	PTP Bond	136	136	0	0	0
						MAINTENANCE	PTP Bond	53	40	0	0	0

TA3000918	COVERBOARD REPLACEMENT (CIP022)	Operations & Maintenance	07-06	\$15,613	\$13,613	2025						
3000918	Track and guideway coverboard replacement											
	Ongoing					Activity /Phase	Funding Source	Proposed Funding (in \$000s)				
								2024 - 2025	2025 - 2026	2026 - 2027	2027 - 2028	2028 - 2029
						OTHER	PTP Bond	1,000	0	0	0	0
						MAINTENANCE	PTP Bond	1,000	0	0	0	0



MIAMI-DADE TRANSPORTATION PLANNING ORGANIZATION  
TRANSPORTATION IMPROVEMENT PROGRAM



DEPARTMENT OF TRANSPORTATION AND PUBLIC WORKS (DTPW) - PUBLIC TRANSPORTATION IMPROVEMENTS

TPO Project No	Facility/Project Name	Type of Work	LRTP Ref	Project Cost (\$000s)	Prior Years Funding (\$000s)	Construction Year	FDOT Work Program Number
Agency Project No	Detailed Project Description						
	Status	Comments					

TA3001000	INSTALL FARE COLLECTION CLOUD MIGRATION (IRP263)	Information Technology	07-06	\$13,792	\$13,792						
	Install fare collection cloud migration for rail and buses.										
3001000						Proposed Funding (in \$000s)					
					Activity /Phase	Funding Source	2024 - 2025	2025 - 2026	2026 - 2027	2027 - 2028	2028 - 2029
					OTHER	PTP Bond	0	0	0	0	0

TA3001018	TRACK AND GUIDEWAY 10-15 YR. RAIL SERVICE EQUIPMENT REPLACEMENT (IRP170)	Operations & Maintenance	07-06	\$8,267	\$8,267						
	MetroRail track and guideway equipment replacement.										
3001018						Proposed Funding (in \$000s)					
	Ongoing				Activity /Phase	Funding Source	2024 - 2025	2025 - 2026	2026 - 2027	2027 - 2028	2028 - 2029
					MAINTENANCE	PTP Bond	0	0	0	0	0
					CONSTRUCTION	PTP Bond	0	0	0	0	0



MIAMI-DADE TRANSPORTATION PLANNING ORGANIZATION  
TRANSPORTATION IMPROVEMENT PROGRAM



DEPARTMENT OF TRANSPORTATION AND PUBLIC WORKS (DTPW) - PUBLIC TRANSPORTATION IMPROVEMENTS

TPO Project No	Facility/Project Name	Type of Work	LRTP Ref	Project Cost (\$000s)	Prior Years Funding (\$000s)	Construction Year	FDOT Work Program Number		
Agency Project No	Detailed Project Description								
	Status	Comments							
TA3001025	METRORAIL & METROMOVER ELECTRONIC REAL TIME SIGNAGE (IRP172)	Station Improvements	07-06	\$4,566	\$4,566				
3001025	Install Metrorail & Metromover Electronic Real Time Signage								
			Activity /Phase	Funding Source	Proposed Funding (in \$000s)				
					2024 - 2025	2025 - 2026	2026 - 2027	2027 - 2028	2028 - 2029
			CONSTRUCTION	FDOT	0	0	0	0	0
			CONSTRUCTION	FTA 5307	0	0	0	0	0
			CONSTRUCTION	PTP Bond	0	0	0	0	0
			OTHER	PTP Bond	0	0	0	0	0
TA3001026	CONSTRUCT A PARK AND RIDE AT DOLPHIN STATION (CIP128)	Park & Ride	07-06	\$13,429	\$13,399				
3001026	Construct a Park and Ride at Dolphin Station								
			Activity /Phase	Funding Source	Proposed Funding (in \$000s)				
					2024 - 2025	2025 - 2026	2026 - 2027	2027 - 2028	2028 - 2029
			PLANNING, ENGINEERING & CONSTRUCTION		PTP Bond	30	0	0	0



MIAMI-DADE TRANSPORTATION PLANNING ORGANIZATION  
TRANSPORTATION IMPROVEMENT PROGRAM



DEPARTMENT OF TRANSPORTATION AND PUBLIC WORKS (DTPW) - PUBLIC TRANSPORTATION IMPROVEMENTS

TPO Project No	Facility/Project Name	Type of Work	LRTP Ref	Project Cost (\$000s)	Prior Years Funding (\$000s)	Construction Year	FDOT Work Program Number
Agency Project No	Detailed Project Description						
	Status	Comments					

TA3001030	NW 12 ST FROM SR 836 TO NW 114 AVE (CIP150)	Bus Only Lanes	07-06	\$10,745	\$1,218	2025			
3001030	Widening and resurfacing of NW 12 Street for Bus Only Lanes from the Dolphin Park and Ride Facility to NW 114 Avenue.								
	Design						Proposed Funding (in \$000s)		
			Activity /Phase	Funding Source	2024 - 2025	2025 - 2026	2026 - 2027	2027 - 2028	2028 - 2029
			CONSTRUCTION	PTP Bond	4,882	4,310	230	0	0
			PRELIMINARY ENGINEERING	PTP Bond	105	0	0	0	0

TA3001034	ADDITIONAL ELEVATORS AT DADELAND NORTH (CIP063)		07-06	\$9,131	\$3,640	2025			
3001034	Construct additional elevators at Dadeland North Metrorail Station								
	Design-Build						Proposed Funding (in \$000s)		
			Activity /Phase	Funding Source	2024 - 2025	2025 - 2026	2026 - 2027	2027 - 2028	2028 - 2029
			CONSTRUCTION ENGINEERING INSPECTION	PTP Bond	221	184	37	0	0
			PRELIMINARY DESIGN	FDOT	14	0	0	0	0
			PRELIMINARY DESIGN	PTP Bond	14	0	0	0	0
			DESIGN/BUILD	PTP Bond	1,268	1,874	541	0	0
			DESIGN/BUILD	FDOT	1,338	0	0	0	0

MIAMI-DADE TRANSPORTATION PLANNING ORGANIZATION  
TRANSPORTATION IMPROVEMENT PROGRAM



DEPARTMENT OF TRANSPORTATION AND PUBLIC WORKS (DTPW) - PUBLIC TRANSPORTATION IMPROVEMENTS

TPO Project No	Facility/Project Name	Type of Work	LRTP Ref	Project Cost (\$000s)	Prior Years Funding (\$000s)	Construction Year	FDOT Work Program Number
Agency Project No	Detailed Project Description						
	Status	Comments					

TA3001035	METRORAIL ESCALATORS AND ELEVATORS REFURBISHMENT (IRP144)	Station Improvements	07-06	\$68,165	\$7,148	2025			
3001035	Refurbish escalators and elevators at various Metrorail Stations (except Douglas Road and Coconut Grove - private developers will perform)								
			Activity /Phase	Funding Source	Proposed Funding (in \$000s)				
					2024 - 2025	2025 - 2026	2026 - 2027	2027 - 2028	2028 - 2029
			PRELIMINARY DESIGN	PTP Bond	727	349	327	435	0
			ADMINISTRATION	PTP Bond	850	850	850	1,851	0
			DESIGN/BUILD	PTP Bond	5,400	6,500	5,800	16,709	16,709
			CONSTRUCTION ENGINEERING INSPECTION	PTP Bond	379	455	406	1,210	1,210

TA3001037	TRAIN WAYSIDE COMMUNICATION (TWC) EQUIPMENT INSTALLATION AT RAIL (IRP204)	Operations & Maintenance	07-06	\$8,763	\$5,290	2025			
3001037	Install Metrorail Train Wayside Communication (TWC) Equipment at Rail Stations								
			Activity /Phase	Funding Source	Proposed Funding (in \$000s)				
					2024 - 2025	2025 - 2026	2026 - 2027	2027 - 2028	2028 - 2029
			PRELIMINARY DESIGN	PTP Bond	84	0	0	0	0
			OTHER	PTP Bond	176	0	0	0	0
			CONSTRUCTION	PTP Bond	3,213	0	0	0	0

MIAMI-DADE TRANSPORTATION PLANNING ORGANIZATION  
 TRANSPORTATION IMPROVEMENT PROGRAM



DEPARTMENT OF TRANSPORTATION AND PUBLIC WORKS (DTPW) - PUBLIC TRANSPORTATION IMPROVEMENTS

TPO Project No	Facility/Project Name	Type of Work	L RTP Ref	Project Cost (\$000s)	Prior Years Funding (\$000s)	Construction Year	FDOT Work Program Number
Agency Project No	Detailed Project Description						
	Status	Comments					

TA3001039	METROMOVER ESCALATORS AND ELEVATORS REFURBISHMENT (IRP292)	Operations & Maintenance	07-06	\$13,760	\$2,962	2028					
	Refurbish Metromover Escalators and Elevators										
3001039	Ongoing						Proposed Funding (in \$000s)				
					Activity /Phase	Funding Source	2024 - 2025	2025 - 2026	2026 - 2027	2027 - 2028	2028 - 2029
					MAINTENANCE	PTP Bond	2,812	2,662	2,662	2,662	0

TA3001040	PLAN FOR THE EAST-WEST CORRIDOR PROJECT DEVELOPMENT (CIP154)	SMART Plan	07-06	\$73,848	\$27,739	2027					
	Plan for the East-West Corridor Project Development										
3001040							Proposed Funding (in \$000s)				
					Activity /Phase	Funding Source	2024 - 2025	2025 - 2026	2026 - 2027	2027 - 2028	2028 - 2029
					PRELIMINARY DESIGN	MDTA	2	0	0	0	0
					CONSTRUCTION	PTP Bond	0	0	12,025	14,625	5,850
					CONSTRUCTION ENGINEERING INSPECTION	PTP Bond	0	0	1,776	2,160	864
					RIGHT OF WAY	PTP Bond	2,500	5,000	0	0	0
					PRELIMINARY DESIGN	PTP Bond	100	0	0	0	0
					ADMINISTRATION	PTP Bond	242	242	242	242	242

MIAMI-DADE TRANSPORTATION PLANNING ORGANIZATION  
TRANSPORTATION IMPROVEMENT PROGRAM



DEPARTMENT OF TRANSPORTATION AND PUBLIC WORKS (DTPW) - PUBLIC TRANSPORTATION IMPROVEMENTS

TPO Project No	Facility/Project Name	Type of Work	LRTP Ref	Project Cost (\$000s)	Prior Years Funding (\$000s)	Construction Year	FDOT Work Program Number
Agency Project No	Detailed Project Description						
	Status	Comments					

TA3001042	NORTHEAST TRANSIT HUB ENHANCEMENTS (CIP101)	Safety & Security	07-06	\$5,354	\$5,354					
3001042	Northeast 163rd Street Mall - Add CCTV to the NE Hub to cover bus bays									
						Activity /Phase	Funding Source			
						Proposed Funding (in \$000s)				
						2024 - 2025	2025 - 2026	2026 - 2027	2027 - 2028	2028 - 2029
						CONSTRUCTION	PTP Bond	0	0	0

TA3001044	STATE ROAD 836 EXPRESS BUS SERVICE TAMIAMI STATION (CIP097-A)	Park & Ride	07-06	\$16,422	\$16,002	2025				
3001044	Design and Construct a Park & Ride and bus terminal facility									
	Construction					Activity /Phase	Funding Source			
						Proposed Funding (in \$000s)				
						2024 - 2025	2025 - 2026	2026 - 2027	2027 - 2028	2028 - 2029
						OTHER	PTP Bond	40	0	0
						CONSTRUCTION	PTP Bond	380	0	0



MIAMI-DADE TRANSPORTATION PLANNING ORGANIZATION  
TRANSPORTATION IMPROVEMENT PROGRAM



DEPARTMENT OF TRANSPORTATION AND PUBLIC WORKS (DTPW) - PUBLIC TRANSPORTATION IMPROVEMENTS

TPO Project No	Facility/Project Name	Type of Work	LRTP Ref	Project Cost (\$000s)	Prior Years Funding (\$000s)	Construction Year	FDOT Work Program Number					
Agency Project No	Detailed Project Description											
	Status	Comments										
TA3001046	CNG BUS GARAGE CONVERSION AND 300 CNG BUSES (CIP183)	Alternative Fuel	07-06	\$237,683	\$231,817	2025						
3001046	Purchase of CNG 30 buses and construction of the CNG conversion at bus garages (MDT# CIP183)											
						Activity /Phase	Funding Source	Proposed Funding (in \$000s)				
								2024 - 2025	2025 - 2026	2026 - 2027	2027 - 2028	2028 - 2029
						OTHER	PTP Bond	278	0	0	0	0
					DESIGN/BUILD	PTP Bond	5,588	0	0	0	0	
TA3001290	CSX Southwest Railroad Corridor	Alternative Fuel	07-06	\$85,532	\$85,532							
3001290	Purchase electric buses 40 foot and construct charging stations (MDT# CIP147)											
						Activity /Phase	Funding Source	Proposed Funding (in \$000s)				
								2024 - 2025	2025 - 2026	2026 - 2027	2027 - 2028	2028 - 2029
						OPERATIONS	FTA	0	0	0	0	0



MIAMI-DADE TRANSPORTATION PLANNING ORGANIZATION  
TRANSPORTATION IMPROVEMENT PROGRAM



DEPARTMENT OF TRANSPORTATION AND PUBLIC WORKS (DTPW) - PUBLIC TRANSPORTATION IMPROVEMENTS

TPO Project No	Facility/Project Name	Type of Work	LRTP Ref	Project Cost (\$000s)	Prior Years Funding (\$000s)	Construction Year	FDOT Work Program Number
Agency Project No	Detailed Project Description						
	Status	Comments					

TA3001335	ACOUSTICAL BARRIER REPLACEMENT (CIP168)	Operations & Maintenance	07-06	\$92,904	\$92,904							
	Acoustical barrier replacement of the entire mainline track											
3001335	Construction					Activity /Phase	Funding Source	Proposed Funding (in \$000s)				
								2024 - 2025	2025 - 2026	2026 - 2027	2027 - 2028	2028 - 2029
						CONSTRUCTION	PTP Bond	0	0	0	0	0

TA3001342	DISASTER RECOVERY CONTROL CENTER (CIP170)	Safety & Security	07-06	\$9,855	\$9,362	2025						
	Construct a new Metrorail Disaster Recovery Center at the Lehman Center Facility											
3001342	Construction					Activity /Phase	Funding Source	Proposed Funding (in \$000s)				
								2024 - 2025	2025 - 2026	2026 - 2027	2027 - 2028	2028 - 2029
						CONSTRUCTION	PTP Bond	300	0	0	0	0
						OTHER	PTP Bond	173	0	0	0	0
						PRELIMINARY DESIGN	PTP Bond	20	0	0	0	0
						CONSTRUCTION	PTP	0	0	0	0	0

MIAMI-DADE TRANSPORTATION PLANNING ORGANIZATION  
TRANSPORTATION IMPROVEMENT PROGRAM



DEPARTMENT OF TRANSPORTATION AND PUBLIC WORKS (DTPW) - PUBLIC TRANSPORTATION IMPROVEMENTS

TPO Project No	Facility/Project Name	Type of Work	LRTP Ref	Project Cost (\$000s)	Prior Years Funding (\$000s)	Construction Year	FDOT Work Program Number
Agency Project No	Detailed Project Description						
	Status	Comments					

TA3001343	METRORAIL CENTRAL CONTROL UPGRADE (CIP019)	Operations & Maintenance		\$28,303	\$27,881	2025			
3001343	Upgrade the Metrorail Control Center at the Stephen Clark Center								
	Construction						Proposed Funding (in \$000s)		
			Activity /Phase	Funding Source	2024 - 2025	2025 - 2026	2026 - 2027	2027 - 2028	2028 - 2029
			CONSTRUCTION	PTP Bond	391	0	0	0	0
			CAPITAL	PTP Bond	0	0	0	0	31

TA3001347	CSX Southwest Railroad Corridor	TOD	07-06	\$1,213	\$1,213				
3001347	Transit Oriented Development (TOD) plan for the East-West Corridor								
							Proposed Funding (in \$000s)		
			Activity /Phase	Funding Source	2024 - 2025	2025 - 2026	2026 - 2027	2027 - 2028	2028 - 2029
			PLANNING	PTP	0	0	0	0	0
			PLANNING	FTA 5309	0	0	0	0	0



MIAMI-DADE TRANSPORTATION PLANNING ORGANIZATION  
TRANSPORTATION IMPROVEMENT PROGRAM



DEPARTMENT OF TRANSPORTATION AND PUBLIC WORKS (DTPW) - PUBLIC TRANSPORTATION IMPROVEMENTS

TPO Project No	Facility/Project Name	Type of Work	LRTP Ref	Project Cost (\$000s)	Prior Years Funding (\$000s)	Construction Year	FDOT Work Program Number
Agency Project No	Detailed Project Description						
	Status	Comments					

TA3001382	TRI-RAIL STATION POWER SUB-STATION (IRP268)	Operations & Maintenance	07-06	\$18,238	\$5,562	2025			
3001382	Repair Sub-Station at Tri-Rail Metrorail Station								
	Design-Build						Proposed Funding (in \$000s)		
			Activity /Phase	Funding Source	2024 - 2025	2025 - 2026	2026 - 2027	2027 - 2028	2028 - 2029
			DESIGN/BUILD	PTP Bond	3,437	0	0	0	0
			RAILROAD & UTILITIES	PTP Bond	4,320	0	0	0	0
			OTHER	PTP Bond	3,445	178	0	0	0
			OTHER	PTP Bond	259	1,037	0	0	0

TA3001384	GREEN LINE RAIL COMPONENTS RENEWAL (CIP148)	Operations & Maintenance	07-06	\$80,000	\$48,313	2025			
3001384	Track and guideway maintenance to include miter joints, fasteners and shims								
	Construction						Proposed Funding (in \$000s)		
			Activity /Phase	Funding Source	2024 - 2025	2025 - 2026	2026 - 2027	2027 - 2028	2028 - 2029
			CONSTRUCTION	PTP Bond	14,000	14,000	3,687	0	0



MIAMI-DADE TRANSPORTATION PLANNING ORGANIZATION  
TRANSPORTATION IMPROVEMENT PROGRAM



DEPARTMENT OF TRANSPORTATION AND PUBLIC WORKS (DTPW) - PUBLIC TRANSPORTATION IMPROVEMENTS

TPO Project No	Facility/Project Name	Type of Work	LRTP Ref	Project Cost (\$000s)	Prior Years Funding (\$000s)	Construction Year	FDOT Work Program Number
Agency Project No	Detailed Project Description						
	Status	Comments					

TA3001385	METROMOVER COMPREHENSIVE WAYSIDE OVERHAUL (IRP249)	Operations & Maintenance	07-06	\$181,808	\$134,408	2025			
3001385	Conduct a comprehensive wayside overhaul maintenance throughout the Metromover								
	Design-Build						Proposed Funding (in \$000s)		
			Activity /Phase	Funding Source	2024 - 2025	2025 - 2026	2026 - 2027	2027 - 2028	2028 - 2029
			CONSTRUCTION	FDOT	2,000	4,000	0	0	0
			DESIGN/BUILD	FTA 5307	5,000	5,000	16,000	0	0
			DESIGN/BUILD	PTP Bond	14,440	1,000	0	0	0
			CONSTRUCTION ENGINEERING INSPECTION	PTP Bond	1,794	0	0	0	0
			PRELIMINARY DESIGN	PTP Bond	133	33	0	0	0
			CONSTRUCTION ENGINEERING INSPECTION	FTA 5307	3,000	3,000	0	0	0

TA3001387	METROMOVER FIRE PANEL UPGRADE (CIP172)	Operations & Maintenance	07-06	\$3,307	\$3,306	2025			
3001387	Install a new fire alarm system in all Metromover stations								
	Construction						Proposed Funding (in \$000s)		
			Activity /Phase	Funding Source	2024 - 2025	2025 - 2026	2026 - 2027	2027 - 2028	2028 - 2029
			CONSTRUCTION	PTP Bond	1	0	0	0	0

MIAMI-DADE TRANSPORTATION PLANNING ORGANIZATION  
TRANSPORTATION IMPROVEMENT PROGRAM



DEPARTMENT OF TRANSPORTATION AND PUBLIC WORKS (DTPW) - PUBLIC TRANSPORTATION IMPROVEMENTS

TPO Project No	Facility/Project Name	Type of Work	LRTP Ref	Project Cost (\$000s)	Prior Years Funding (\$000s)	Construction Year	FDOT Work Program Number
Agency Project No	Detailed Project Description						
	Status	Comments					

TA3001424	GREEN / ORANGE LINES AND PYD SWITCH MACHINE & CABLE REPLACEMENT (IRP316)	Operations & Maintenance		\$12,320	\$12,320	2025			
3001424	Replace switch machine and cables throughout Green and Orange line - Metrorail (MDT# IRP316)								
	Ongoing						Proposed Funding (in \$000s)		
			Activity /Phase	Funding Source	2024 - 2025	2025 - 2026	2026 - 2027	2027 - 2028	2028 - 2029
			CONSTRUCTION	PTP Bond	0	0	0	0	0
			CAPITAL	PTP Bond	0	0	0	0	0
			OTHER	PTP Bond	0	0	0	0	0

TA3001571	PHASE 2 - HAMMOCK TRAIL (SW 13TH ST TO SW 19TH AVE) - (CIP178)	The Underline	07-06	\$21,878	\$21,878				
3001571	Phase 2 SW 13th Street to SW 19th Ave amenities such as sidewalks, bikepaths and etcetera underneath the metrorail								
							Proposed Funding (in \$000s)		
			Activity /Phase	Funding Source	2024 - 2025	2025 - 2026	2026 - 2027	2027 - 2028	2028 - 2029
			CONSTRUCTION	RIF	0	0	0	0	0



MIAMI-DADE TRANSPORTATION PLANNING ORGANIZATION  
TRANSPORTATION IMPROVEMENT PROGRAM



DEPARTMENT OF TRANSPORTATION AND PUBLIC WORKS (DTPW) - PUBLIC TRANSPORTATION IMPROVEMENTS

TPO Project No	Facility/Project Name	Type of Work	LRTP Ref	Project Cost (\$000s)	Prior Years Funding (\$000s)	Construction Year	FDOT Work Program Number
Agency Project No	Detailed Project Description						
	Status	Comments					

TA3001590	MPO / TPO CONSULTANT SUPPORT FOR PD&E ACTIVITIES	SMART Plan	07-06	\$3,000	\$1,800						
3001590	To provide professional services, as needed on a work order basis, to supplement the TPO's efforts in conducting the transportation planning process/studies related to the SMART Plan.										
	Planning						Proposed Funding (in \$000s)				
				Activity /Phase	Funding Source	2024 - 2025	2025 - 2026	2026 - 2027	2027 - 2028	2028 - 2029	
PLANNING						PTP	1,200	0	0	0	0

TA3001663	NE BUS GARAGE MAINTENANCE BATHROOM LOCKER REMODELING (IRP290)	Operations & Maintenance	07-06	\$720	\$646	2025					
3001663	Remodel bus garage bathroom										
	Construction						Proposed Funding (in \$000s)				
				Activity /Phase	Funding Source	2024 - 2025	2025 - 2026	2026 - 2027	2027 - 2028	2028 - 2029	
CONSTRUCTION						PTP Bond	74	0	0	0	0



MIAMI-DADE TRANSPORTATION PLANNING ORGANIZATION  
 TRANSPORTATION IMPROVEMENT PROGRAM



DEPARTMENT OF TRANSPORTATION AND PUBLIC WORKS (DTPW) - PUBLIC TRANSPORTATION IMPROVEMENTS

TPO Project No	Facility/Project Name	Type of Work	LRTP Ref	Project Cost (\$000s)	Prior Years Funding (\$000s)	Construction Year	FDOT Work Program Number
Agency Project No	Detailed Project Description						
	Status	Comments					

TA3001904	MAINLINE VIDEO UPGRADE PHASE 2 (CIP184)	Safety & Security		\$6,754	\$6,753	2025			
	Install new Network Video Recorders and cameras at Metrorail and Metromover stations								
3001904							Proposed Funding (in \$000s)		
			Activity /Phase	Funding Source	2024 - 2025	2025 - 2026	2026 - 2027	2027 - 2028	2028 - 2029
			CONSTRUCTION	FTA 5307	1	0	0	0	0

TA3002042	DESIGN CRITERIA PACKAGE FOR THE UNDERLINE (CIP196)	The Underline	07-06	\$2,236	\$2,132	2026			
	DESIGN CRITERIA PACKAGE FOR THE UNDERLINE								
3002042							Proposed Funding (in \$000s)		
			Activity /Phase	Funding Source	2024 - 2025	2025 - 2026	2026 - 2027	2027 - 2028	2028 - 2029
			PRELIMINARY DESIGN	RIF	100	4	0	0	0



MIAMI-DADE TRANSPORTATION PLANNING ORGANIZATION  
 TRANSPORTATION IMPROVEMENT PROGRAM



DEPARTMENT OF TRANSPORTATION AND PUBLIC WORKS (DTPW) - PUBLIC TRANSPORTATION IMPROVEMENTS

TPO Project No	Facility/Project Name	Type of Work	L RTP Ref	Project Cost (\$000s)	Prior Years Funding (\$000s)	Construction Year	FDOT Work Program Number						
Agency Project No	Detailed Project Description												
	Status	Comments											
TA3002043	SOUTH MIAMI-DADE CORRIDOR PROJECT DEVELOPMENT (CIP155)	SMART Plan	07-06	\$307,460	\$306,460	2025							
3002043	Plan and develop the South Dade transit corridor												
	Construction						Activity /Phase	Funding Source	Proposed Funding (in \$000s)				
									2024 - 2025	2025 - 2026	2026 - 2027	2027 - 2028	2028 - 2029
							DESIGN/BUILD	PTP	0	0	0	0	0
							CONSTRUCTION	FTA 5309	0	0	0	0	0
							DESIGN/BUILD	FDOT	0	0	0	0	0
							CONSTRUCTION SUPPORT	PTP Bond	1,000	0	0	0	0



MIAMI-DADE TRANSPORTATION PLANNING ORGANIZATION  
TRANSPORTATION IMPROVEMENT PROGRAM



DEPARTMENT OF TRANSPORTATION AND PUBLIC WORKS (DTPW) - PUBLIC TRANSPORTATION IMPROVEMENTS

TPO Project No	Facility/Project Name	Type of Work	LRTP Ref	Project Cost (\$000s)	Prior Years Funding (\$000s)	Construction Year	FDOT Work Program Number
Agency Project No	Detailed Project Description						
	Status	Comments					

TA3002065	CSX Southwest Railroad Corridor	Park & Ride	07-06	\$12,426	\$2,193	2025			
3002065	Design and Construct a bus terminal facility								
	Design-Build		Activity /Phase	Funding Source	Proposed Funding (in \$000s)				
			2024 - 2025	2025 - 2026	2026 - 2027	2027 - 2028	2028 - 2029		
		PRELIMINARY DESIGN	FDOT	0	0	13	0	0	
		CONSTRUCTION	FDOT	486	225	0	0	0	
		CONSTRUCTION ENGINEERING INSPECTION	FTA 5307	70	20	21	0	0	
		OTHER	PTP Bond	70	50	47	0	0	
		PRELIMINARY ENGINEERING	FTA 5307	305	450	45	0	0	
		CONSTRUCTION	PTP Bond	2,725	1,973	200	0	0	
	CONSTRUCTION	FTA 5307	2,053	657	0	0	0		

TA3002115	DESIGN CRITERIA PACKAGE FOR THE GOLDEN GLADES MULTIMODAL TRANSPORTATION FACILITY TECHNOLOGY COMPONENTS (CIP194)	Park & Ride	07-06	\$9,880	\$9,880				
3002115	Install technology components to the Golden Glades Multimodal Transportation Facility.								
	Construction		Activity /Phase	Funding Source	Proposed Funding (in \$000s)				
			2024 - 2025	2025 - 2026	2026 - 2027	2027 - 2028	2028 - 2029		
		CONSTRUCTION	PTP Bond	0	0	0	0	0	
	CONSTRUCTION	FDOT	0	0	0	0	0		

MIAMI-DADE TRANSPORTATION PLANNING ORGANIZATION  
TRANSPORTATION IMPROVEMENT PROGRAM



DEPARTMENT OF TRANSPORTATION AND PUBLIC WORKS (DTPW) - PUBLIC TRANSPORTATION IMPROVEMENTS

TPO Project No	Facility/Project Name	Type of Work	LRTP Ref	Project Cost (\$000s)	Prior Years Funding (\$000s)	Construction Year	FDOT Work Program Number					
Agency Project No	Detailed Project Description											
	Status	Comments										
TA3002157	PARK AND RIDE ON THE TRANSITWAY AT SW 168TH STREET (CIP091 - PH.2)	SMART Plan	07-06	\$61,459	\$61,459	2025						
3002157	Construct a parking garage on the Transitway at SW 168th Street											
						Activity /Phase	Funding Source	Proposed Funding (in \$000s)				
								2024 - 2025	2025 - 2026	2026 - 2027	2027 - 2028	2028 - 2029
						CONSTRUCTION	PTP Bond	0	0	0	0	0
TA3002252	DADELAND SOUTH INTERMODAL STATION (CIP207)	SMART Plan	07-06	\$81,334	\$54,804	2025						
3002252	Construct direct ramps to and from the proposed elevated Bus Rapid Transit (BRT) platform at the Dadeland South Metrorail Station											
						Activity /Phase	Funding Source	Proposed Funding (in \$000s)				
								2024 - 2025	2025 - 2026	2026 - 2027	2027 - 2028	2028 - 2029
						CONSTRUCTION ENGINEERING INSPECTION	PTP Bond	1,065	0	0	0	0
						CONSTRUCTION	PTP Bond	557	0	0	0	0
						PRELIMINARY DESIGN	PTP Bond	324	0	0	0	0
						OTHER	PTP Bond	5,350	0	0	0	0
						DESIGN/BUILD	PTP Bond	18,992	0	0	0	0
						CONSTRUCTION SUPPORT	PTP Bond	242	0	0	0	0

MIAMI-DADE TRANSPORTATION PLANNING ORGANIZATION  
TRANSPORTATION IMPROVEMENT PROGRAM



DEPARTMENT OF TRANSPORTATION AND PUBLIC WORKS (DTPW) - PUBLIC TRANSPORTATION IMPROVEMENTS

TPO Project No	Facility/Project Name	Type of Work	LRTP Ref	Project Cost (\$000s)	Prior Years Funding (\$000s)	Construction Year	FDOT Work Program Number
Agency Project No	Detailed Project Description						
	Status	Comments					

TA3002256	BEACH EXPRESS SOUTH (SMART BERT) (CIP164)	SMART Plan	07-06	\$9,600	\$1,815	2025																													
3002256	Design and construct exclusive bus lanes for the new express bus service connecting Miami Central Station across I-195 (Julia Tuttle Causeway) in Downtown Miami to the Miami Beach Convention Center and purchase buses																																		
							Proposed Funding (in \$000s)																												
							<table border="1" style="width: 100%; border-collapse: collapse;"> <tr> <th style="width: 10%;">Activity /Phase</th> <th style="width: 10%;">Funding Source</th> <th style="width: 10%;">2024 - 2025</th> <th style="width: 10%;">2025 - 2026</th> <th style="width: 10%;">2026 - 2027</th> <th style="width: 10%;">2027 - 2028</th> <th style="width: 10%;">2028 - 2029</th> </tr> <tr> <td>CONSTRUCTION ENGINEERING INSPECTION</td> <td>PTP Bond</td> <td style="text-align: center;">255</td> <td style="text-align: center;">0</td> <td style="text-align: center;">0</td> <td style="text-align: center;">0</td> <td style="text-align: center;">0</td> </tr> <tr> <td>OTHER</td> <td>PTP Bond</td> <td style="text-align: center;">3,900</td> <td style="text-align: center;">0</td> <td style="text-align: center;">0</td> <td style="text-align: center;">0</td> <td style="text-align: center;">0</td> </tr> <tr> <td>DESIGN/BUILD</td> <td>PTP Bond</td> <td style="text-align: center;">3,630</td> <td style="text-align: center;">0</td> <td style="text-align: center;">0</td> <td style="text-align: center;">0</td> <td style="text-align: center;">0</td> </tr> </table>	Activity /Phase	Funding Source	2024 - 2025	2025 - 2026	2026 - 2027	2027 - 2028	2028 - 2029	CONSTRUCTION ENGINEERING INSPECTION	PTP Bond	255	0	0	0	0	OTHER	PTP Bond	3,900	0	0	0	0	DESIGN/BUILD	PTP Bond	3,630	0	0	0	0
Activity /Phase	Funding Source	2024 - 2025	2025 - 2026	2026 - 2027	2027 - 2028	2028 - 2029																													
CONSTRUCTION ENGINEERING INSPECTION	PTP Bond	255	0	0	0	0																													
OTHER	PTP Bond	3,900	0	0	0	0																													
DESIGN/BUILD	PTP Bond	3,630	0	0	0	0																													

TA3002263	EMERGENCY BACKUP GENERATORS (IRP109)	Operations & Maintenance	07-06	\$1,690	\$313																														
3002263	Emergency backup electrical supply generators for all Metrobus Buildings																																		
	Ongoing						Proposed Funding (in \$000s)																												
							<table border="1" style="width: 100%; border-collapse: collapse;"> <tr> <th style="width: 10%;">Activity /Phase</th> <th style="width: 10%;">Funding Source</th> <th style="width: 10%;">2024 - 2025</th> <th style="width: 10%;">2025 - 2026</th> <th style="width: 10%;">2026 - 2027</th> <th style="width: 10%;">2027 - 2028</th> <th style="width: 10%;">2028 - 2029</th> </tr> <tr> <td>MAINTENANCE</td> <td>FTA</td> <td style="text-align: center;">250</td> <td style="text-align: center;">250</td> <td style="text-align: center;">250</td> <td style="text-align: center;">0</td> <td style="text-align: center;">0</td> </tr> <tr> <td>MAINTENANCE</td> <td>PTP Bond</td> <td style="text-align: center;">220</td> <td style="text-align: center;">220</td> <td style="text-align: center;">0</td> <td style="text-align: center;">0</td> <td style="text-align: center;">0</td> </tr> <tr> <td>MAINTENANCE</td> <td>FDOT</td> <td style="text-align: center;">62</td> <td style="text-align: center;">63</td> <td style="text-align: center;">63</td> <td style="text-align: center;">0</td> <td style="text-align: center;">0</td> </tr> </table>	Activity /Phase	Funding Source	2024 - 2025	2025 - 2026	2026 - 2027	2027 - 2028	2028 - 2029	MAINTENANCE	FTA	250	250	250	0	0	MAINTENANCE	PTP Bond	220	220	0	0	0	MAINTENANCE	FDOT	62	63	63	0	0
Activity /Phase	Funding Source	2024 - 2025	2025 - 2026	2026 - 2027	2027 - 2028	2028 - 2029																													
MAINTENANCE	FTA	250	250	250	0	0																													
MAINTENANCE	PTP Bond	220	220	0	0	0																													
MAINTENANCE	FDOT	62	63	63	0	0																													



MIAMI-DADE TRANSPORTATION PLANNING ORGANIZATION  
TRANSPORTATION IMPROVEMENT PROGRAM



DEPARTMENT OF TRANSPORTATION AND PUBLIC WORKS (DTPW) - PUBLIC TRANSPORTATION IMPROVEMENTS

TPO Project No	Facility/Project Name	Type of Work	LRTP Ref	Project Cost (\$000s)	Prior Years Funding (\$000s)	Construction Year	FDOT Work Program Number
Agency Project No	Detailed Project Description						
	Status	Comments					

TA3002318	PLANNING AND PD&E FOR THE NORTHEAST CORRIDOR (CIP228)	SMART Plan	07-06	\$25,000	\$23,950					
3002318	To provide FDOT with technical support, including peer review									
	Ongoing						Proposed Funding (in \$000s)			
				Activity /Phase	Funding Source	2024 - 2025	2025 - 2026	2026 - 2027	2027 - 2028	2028 - 2029
				PRELIMINARY ENGINEERING	CCTSS	350	350	350	0	0

TA3002320	PLANNING AND PD&E FOR THE NORTH CORRIDOR (CIP152)	SMART Plan	07-06	\$30,000	\$30,000					
3002320	To provide FDOT with technical support, including peer review									
							Proposed Funding (in \$000s)			
				Activity /Phase	Funding Source	2024 - 2025	2025 - 2026	2026 - 2027	2027 - 2028	2028 - 2029
				CONSTRUCTION	CCTSS	0	0	0	0	0
				CONSTRUCTION	PTP	0	0	0	0	0



MIAMI-DADE TRANSPORTATION PLANNING ORGANIZATION  
TRANSPORTATION IMPROVEMENT PROGRAM



DEPARTMENT OF TRANSPORTATION AND PUBLIC WORKS (DTPW) - PUBLIC TRANSPORTATION IMPROVEMENTS

TPO Project No	Facility/Project Name	Type of Work	LRTP Ref	Project Cost (\$000s)	Prior Years Funding (\$000s)	Construction Year	FDOT Work Program Number
Agency Project No	Detailed Project Description						
	Status	Comments					

TA3002329	PLANNING AND PD&E FOR THE FLAGLER CORRIDOR (CIP157)	SMART Plan	07-06	\$2,155	\$250																											
3002329	To provide FDOT with technical support, including peer review																															
	Ongoing						<table border="1" style="width: 100%; border-collapse: collapse;"> <thead> <tr> <th colspan="5">Proposed Funding (in \$000s)</th> </tr> <tr> <th>Activity /Phase</th> <th>Funding Source</th> <th>2024 - 2025</th> <th>2025 - 2026</th> <th>2026 - 2027</th> <th>2027 - 2028</th> <th>2028 - 2029</th> </tr> </thead> <tbody> <tr> <td>PRELIMINARY DESIGN</td> <td>FDOT</td> <td>50</td> <td>50</td> <td>50</td> <td>125</td> <td>106</td> </tr> <tr> <td>PRELIMINARY DESIGN</td> <td>FTA 5307</td> <td>200</td> <td>200</td> <td>200</td> <td>500</td> <td>424</td> </tr> </tbody> </table>	Proposed Funding (in \$000s)					Activity /Phase	Funding Source	2024 - 2025	2025 - 2026	2026 - 2027	2027 - 2028	2028 - 2029	PRELIMINARY DESIGN	FDOT	50	50	50	125	106	PRELIMINARY DESIGN	FTA 5307	200	200	200	500
Proposed Funding (in \$000s)																																
Activity /Phase	Funding Source	2024 - 2025	2025 - 2026	2026 - 2027	2027 - 2028	2028 - 2029																										
PRELIMINARY DESIGN	FDOT	50	50	50	125	106																										
PRELIMINARY DESIGN	FTA 5307	200	200	200	500	424																										

TA3002335	TRACK AND GUIDEWAY WORK FACILITY BUILDING (IRP298)	Operations & Maintenance	07-06	\$4,562	\$645	2025																																															
3002335	Construct a building and employee parking for 25 frontline supervisors and 7 administrative offices.																																																				
	Design						<table border="1" style="width: 100%; border-collapse: collapse;"> <thead> <tr> <th colspan="5">Proposed Funding (in \$000s)</th> </tr> <tr> <th>Activity /Phase</th> <th>Funding Source</th> <th>2024 - 2025</th> <th>2025 - 2026</th> <th>2026 - 2027</th> <th>2027 - 2028</th> <th>2028 - 2029</th> </tr> </thead> <tbody> <tr> <td>CONSTRUCTION ENGINEERING INSPECTION</td> <td>PTP Bond</td> <td>50</td> <td>400</td> <td>150</td> <td>0</td> <td>0</td> </tr> <tr> <td>OTHER</td> <td>PTP Bond</td> <td>0</td> <td>67</td> <td>0</td> <td>0</td> <td>0</td> </tr> <tr> <td>CAPITAL</td> <td>PTP Bond</td> <td>60</td> <td>90</td> <td>50</td> <td>0</td> <td>0</td> </tr> <tr> <td>PRELIMINARY ENGINEERING</td> <td>PTP Bond</td> <td>50</td> <td>0</td> <td>0</td> <td>0</td> <td>0</td> </tr> <tr> <td>CONSTRUCTION</td> <td>PTP Bond</td> <td>500</td> <td>2,000</td> <td>500</td> <td>0</td> <td>0</td> </tr> </tbody> </table>	Proposed Funding (in \$000s)					Activity /Phase	Funding Source	2024 - 2025	2025 - 2026	2026 - 2027	2027 - 2028	2028 - 2029	CONSTRUCTION ENGINEERING INSPECTION	PTP Bond	50	400	150	0	0	OTHER	PTP Bond	0	67	0	0	0	CAPITAL	PTP Bond	60	90	50	0	0	PRELIMINARY ENGINEERING	PTP Bond	50	0	0	0	0	CONSTRUCTION	PTP Bond	500	2,000	500	0
Proposed Funding (in \$000s)																																																					
Activity /Phase	Funding Source	2024 - 2025	2025 - 2026	2026 - 2027	2027 - 2028	2028 - 2029																																															
CONSTRUCTION ENGINEERING INSPECTION	PTP Bond	50	400	150	0	0																																															
OTHER	PTP Bond	0	67	0	0	0																																															
CAPITAL	PTP Bond	60	90	50	0	0																																															
PRELIMINARY ENGINEERING	PTP Bond	50	0	0	0	0																																															
CONSTRUCTION	PTP Bond	500	2,000	500	0	0																																															

MIAMI-DADE TRANSPORTATION PLANNING ORGANIZATION  
TRANSPORTATION IMPROVEMENT PROGRAM



DEPARTMENT OF TRANSPORTATION AND PUBLIC WORKS (DTPW) - PUBLIC TRANSPORTATION IMPROVEMENTS

TPO Project No	Facility/Project Name	Type of Work	LRTP Ref	Project Cost (\$000s)	Prior Years Funding (\$000s)	Construction Year	FDOT Work Program Number
Agency Project No	Detailed Project Description						
	Status	Comments					

TA3002471	BUS PASSENGER SHELTER PROJECT (CIP174)	Station Improvements	07-06	\$29,506	\$19,962	2025			
	Install Bus Shelters at various locations								
3002471	Ongoing						Proposed Funding (in \$000s)		
			Activity /Phase	Funding Source	2024 - 2025	2025 - 2026	2026 - 2027	2027 - 2028	2028 - 2029
			CONSTRUCTION	PTP Bond	9,544	0	0	0	0

TA3002473	METRORAIL TRACTION POWER SWITCHGEAR REPLACEMENT PH. 3 (IRP299)	Operations & Maintenance	07-06	\$5,500	\$5,500				
	Replace existing and install new traction power switchgear at Allapattah, Santa Clara, Culmer and Gap Tie #2 Traction Power Stations.								
3002473							Proposed Funding (in \$000s)		
			Activity /Phase	Funding Source	2024 - 2025	2025 - 2026	2026 - 2027	2027 - 2028	2028 - 2029
			CONSTRUCTION	PTP Bond	0	0	0	0	0



MIAMI-DADE TRANSPORTATION PLANNING ORGANIZATION  
 TRANSPORTATION IMPROVEMENT PROGRAM



DEPARTMENT OF TRANSPORTATION AND PUBLIC WORKS (DTPW) - PUBLIC TRANSPORTATION IMPROVEMENTS

TPO Project No	Facility/Project Name	Type of Work	L RTP Ref	Project Cost (\$000s)	Prior Years Funding (\$000s)	Construction Year	FDOT Work Program Number
Agency Project No	Detailed Project Description						
	Status	Comments					

TA3002474	REPLACEMENT OF ARTICULATED BUSES (SIXTY FOOT - ELECTRIC BUSES) (CIP216)	Operations & Maintenance	07-06	\$167,656	\$85,316	2025				
	Purchase of 60 foot articulated electric buses									
3002474							Proposed Funding (in \$000s)			
				Activity /Phase	Funding Source	2024 - 2025	2025 - 2026	2026 - 2027	2027 - 2028	2028 - 2029
				CAPITAL	FDOT	0	8,737	0	0	0
				CAPITAL	FTA	1,500	0	0	0	0
				CAPITAL	GOB	36,186	1,350	0	0	0
				OTHER	GOB	3,880	0	0	0	0
				ADMINISTRATION	PTP Bond	10	6	0	0	0
				OTHER	PTP Bond	375	0	0	0	0
				CAPITAL	FTA 5307	18,900	0	0	0	0
				CAPITAL	GOB	0	0	0	0	0
				CONSTRUCTION	PTP Bond	4,722	1,574	0	0	0
				CAPITAL	FDOT	0	5,100	0	0	0



MIAMI-DADE TRANSPORTATION PLANNING ORGANIZATION  
TRANSPORTATION IMPROVEMENT PROGRAM



DEPARTMENT OF TRANSPORTATION AND PUBLIC WORKS (DTPW) - PUBLIC TRANSPORTATION IMPROVEMENTS

TPO Project No	Facility/Project Name	Type of Work	LRTP Ref	Project Cost (\$000s)	Prior Years Funding (\$000s)	Construction Year	FDOT Work Program Number
Agency Project No	Detailed Project Description						
	Status	Comments					

TA3002475	HYBRID ELECTRIC BUS BATTERY REPLACEMENT (CIP192)	Operations & Maintenance	07-06	\$10,307	\$4,635							
	Purchase of hybrid electric bus batteries											
3002475	Ongoing					Activity /Phase	Funding Source	Proposed Funding (in \$000s)				
								2024 - 2025	2025 - 2026	2026 - 2027	2027 - 2028	2028 - 2029
						CAPITAL	PTP Bond	1,718	1,717	1,718	1,718	1,718

TA3002479	TRACK INSPECTION VEHICLE / TRAIN (OSP245)	Operations & Maintenance	07-06	\$7,500	\$7,500							
	Purchase track inspection vehicle											
3002479						Activity /Phase	Funding Source	Proposed Funding (in \$000s)				
								2024 - 2025	2025 - 2026	2026 - 2027	2027 - 2028	2028 - 2029
						CAPITAL	PTP Bond	0	0	0	0	0



MIAMI-DADE TRANSPORTATION PLANNING ORGANIZATION  
TRANSPORTATION IMPROVEMENT PROGRAM



DEPARTMENT OF TRANSPORTATION AND PUBLIC WORKS (DTPW) - PUBLIC TRANSPORTATION IMPROVEMENTS

TPO Project No	Facility/Project Name	Type of Work	LRTP Ref	Project Cost (\$000s)	Prior Years Funding (\$000s)	Construction Year	FDOT Work Program Number
Agency Project No	Detailed Project Description						
	Status	Comments					

TA3002544	METRORAIL STATIONS SECURITY DOORS (IRP084)	Safety & Security	07-06	\$413	\$289					
3002544	Replace existing and install new security doors at 22 Metrorail Stations									
						Proposed Funding (in \$000s)				
				Activity /Phase	Funding Source	2024 - 2025	2025 - 2026	2026 - 2027	2027 - 2028	2028 - 2029
				CAPITAL	FDOT	25	0	0	0	0
				CAPITAL	FTA 5307	99	0	0	0	0

TA3002545	METRORAIL STATION LIGHTING UPGRADE - BRICKELL (IRP141)	Station Improvements	07-06	\$110	\$110					
3002545	Upgrade existing and install new LED lighting fixtures at Brickell Metrorail Station									
						Proposed Funding (in \$000s)				
				Activity /Phase	Funding Source	2024 - 2025	2025 - 2026	2026 - 2027	2027 - 2028	2028 - 2029
				CAPITAL	FTA 5307	0	0	0	0	0
				CAPITAL	FDOT	0	0	0	0	0



MIAMI-DADE TRANSPORTATION PLANNING ORGANIZATION  
TRANSPORTATION IMPROVEMENT PROGRAM



DEPARTMENT OF TRANSPORTATION AND PUBLIC WORKS (DTPW) - PUBLIC TRANSPORTATION IMPROVEMENTS

TPO Project No	Facility/Project Name	Type of Work	LRTP Ref	Project Cost (\$000s)	Prior Years Funding (\$000s)	Construction Year	FDOT Work Program Number
Agency Project No	Detailed Project Description						
	Status	Comments					

TA3002546	METROMOVER SCHOOL BOARD STATION LIGHT POLES AND LIGHT FIXTURE UPGRADE (IRP322)	Operations & Maintenance	07-06	\$125	\$125							
3002546	Replace and install new light poles and light fixtures at the Metromover School Board Station											
	Ongoing					Activity /Phase	Funding Source	Proposed Funding (in \$000s)				
								2024 - 2025	2025 - 2026	2026 - 2027	2027 - 2028	2028 - 2029
						RAILROAD & UTILITIES	FDOT	0	0	0	0	0
						RAILROAD & UTILITIES	FTA 5307	0	0	0	0	0

TA3002564	SOUTH DADE AREA BUS MAINTENANCE FACILITY (CIP227)	Operations & Maintenance	07-06	\$268,500	\$173,750	2025						
3002564	Construct a new bus operations and maintenance facility											
						Activity /Phase	Funding Source	Proposed Funding (in \$000s)				
								2024 - 2025	2025 - 2026	2026 - 2027	2027 - 2028	2028 - 2029
						CONSTRUCTION	PTP Bond	68,053	20,691	0	0	0
						CONSTRUCTION ENGINEERING INSPECTION	PTP Bond	2,375	0	0	0	0
						CONSTRUCTION SUPPORT	PTP Bond	2,000	500	0	0	0
						PRELIMINARY DESIGN	PTP Bond	100	0	0	0	0
						CAPITAL	PTP Bond	1,031	0	0	0	0

MIAMI-DADE TRANSPORTATION PLANNING ORGANIZATION  
TRANSPORTATION IMPROVEMENT PROGRAM



DEPARTMENT OF TRANSPORTATION AND PUBLIC WORKS (DTPW) - PUBLIC TRANSPORTATION IMPROVEMENTS

TPO Project No	Facility/Project Name	Type of Work	LRTP Ref	Project Cost (\$000s)	Prior Years Funding (\$000s)	Construction Year	FDOT Work Program Number
Agency Project No	Detailed Project Description						
	Status	Comments					

TA3002565	AVENTURA STATION (CIP224)	SMART Plan	07-06	\$76,700	\$76,700							
3002565	Purchase of land, contribution for constructing a park & ride and etcetera											
						Activity /Phase	Funding Source	Proposed Funding (in \$000s)				
								2024 - 2025	2025 - 2026	2026 - 2027	2027 - 2028	2028 - 2029
						CONSTRUCTION	PTP	0	0	0	0	0

TA3002566	PARKING SPACE COUNTER AT ADDITIONAL METRORAIL STATIONS (IRP323)	Station Improvements	07-06	\$939	\$0	2025						
3002566	Install parking space counters at Santa Clara and Northside Metrorail Stations											
						Activity /Phase	Funding Source	Proposed Funding (in \$000s)				
								2024 - 2025	2025 - 2026	2026 - 2027	2027 - 2028	2028 - 2029
						CONSTRUCTION	FDOT	0	335	0	0	0
						CAPITAL	PTP Bond	77	9	0	0	0
						CONSTRUCTION	PTP Bond	361	149	8	0	0





MIAMI-DADE TRANSPORTATION PLANNING ORGANIZATION  
TRANSPORTATION IMPROVEMENT PROGRAM



DEPARTMENT OF TRANSPORTATION AND PUBLIC WORKS (DTPW) - PUBLIC TRANSPORTATION IMPROVEMENTS

TPO Project No	Facility/Project Name	Type of Work	LRTP Ref	Project Cost (\$000s)	Prior Years Funding (\$000s)	Construction Year	FDOT Work Program Number
Agency Project No	Detailed Project Description						
	Status	Comments					

TA3002977	FUELING TERMINAL MODERNIZATION (IRP260)	Operations & Maintenance	07-06	\$250	\$250						
3002977	Upgrade fueling terminals at Lehman Rail yard to the IP based fuel control terminal with modernized Tank Level Interface (TLI) and will address issues with accuracy and real-time reporting data										
						Activity /Phase	Funding Source	Proposed Funding (in \$000s)			
						PLANNING, ENGINEERING & CONSTRUCTION	PTP Bond	2024 - 2025	2025 - 2026	2026 - 2027	2027 - 2028
							0	0	0	0	0

TA3002979	METROMOVER VEHICLES HVAC/EPA COMPLIANCE OVERHAUL AND BUILDING A/C REPLACEMENT (IRP270)	Operations & Maintenance	07-06	\$2,143	\$2,143						
3002979	Overhaul HVAC system on Metromover vehicles and system replacement at the Metromover Building in compliance with Environmental Protection Agency.										
						Activity /Phase	Funding Source	Proposed Funding (in \$000s)			
						CAPITAL	PTP Bond	2024 - 2025	2025 - 2026	2026 - 2027	2027 - 2028
							0	0	0	0	0

MIAMI-DADE TRANSPORTATION PLANNING ORGANIZATION  
TRANSPORTATION IMPROVEMENT PROGRAM



DEPARTMENT OF TRANSPORTATION AND PUBLIC WORKS (DTPW) - PUBLIC TRANSPORTATION IMPROVEMENTS

TPO Project No	Facility/Project Name	Type of Work	LRTP Ref	Project Cost (\$000s)	Prior Years Funding (\$000s)	Construction Year	FDOT Work Program Number
Agency Project No	Detailed Project Description						
	Status	Comments					

TA3002980	METRORAIL BATHROOM REHABILITATION (IRP215)	Station Improvements	07-06	\$1,866	\$1,616	2025					
	Repair and renovate several Metrorail Station bathrooms										
3002980							Proposed Funding (in \$000s)				
					Activity /Phase	Funding Source	2024 - 2025	2025 - 2026	2026 - 2027	2027 - 2028	2028 - 2029
					CONSTRUCTION	PTP Bond	250	0	0	0	0

TA3002981	METRORAIL EAMS WORK ORDER MODULE IMPLEMENTATION (OSP234)	Operations & Maintenance	07-06	\$700	\$700						
	Implement the EAMS Module Software Tool to allow Metrorail Division to create work orders										
3002981							Proposed Funding (in \$000s)				
					Activity /Phase	Funding Source	2024 - 2025	2025 - 2026	2026 - 2027	2027 - 2028	2028 - 2029
					OTHER	PTP Bond	0	0	0	0	0



MIAMI-DADE TRANSPORTATION PLANNING ORGANIZATION  
TRANSPORTATION IMPROVEMENT PROGRAM



DEPARTMENT OF TRANSPORTATION AND PUBLIC WORKS (DTPW) - PUBLIC TRANSPORTATION IMPROVEMENTS

TPO Project No	Facility/Project Name	Type of Work	LRTP Ref	Project Cost (\$000s)	Prior Years Funding (\$000s)	Construction Year	FDOT Work Program Number
Agency Project No	Detailed Project Description						
	Status	Comments					

TA3002982	DATA CLOSETS UPS REPLACEMENT (OSP209)	Operations & Maintenance	07-06	\$189	\$189						
3002982	Replace end of life UPS devices deployed at all Bus Garages, Metromover Administrative Building, and Lehman Center Facility										
						Activity /Phase	Funding Source	Proposed Funding (in \$000s)			
						OTHER	PTP Bond	2024 - 2025	2025 - 2026	2026 - 2027	2027 - 2028
					0	0	0	0	0	0	

TA3002984	METRORAIL CREWCAB TRUCKS (IRP236)	Operations & Maintenance	07-06	\$190	\$190						
3002984	Purchase of two HY-Crewcab trucks needed to improve Metrorail's Track and Guideway Maintenance										
						Activity /Phase	Funding Source	Proposed Funding (in \$000s)			
						OTHER	PTP Bond	2024 - 2025	2025 - 2026	2026 - 2027	2027 - 2028
					0	0	0	0	0		



MIAMI-DADE TRANSPORTATION PLANNING ORGANIZATION  
TRANSPORTATION IMPROVEMENT PROGRAM



DEPARTMENT OF TRANSPORTATION AND PUBLIC WORKS (DTPW) - PUBLIC TRANSPORTATION IMPROVEMENTS

TPO Project No	Facility/Project Name	Type of Work	LRTP Ref	Project Cost (\$000s)	Prior Years Funding (\$000s)	Construction Year	FDOT Work Program Number
Agency Project No	Detailed Project Description						
	Status	Comments					

TA3002985	METRORAIL PUBLIC ADDRESS SYSTEM REPLACEMENT (IRP096)	Operations & Maintenance	07-06	\$2,593	\$2,593				
3002985	Replace and install public address system throughout Metrorail Stations								
			Activity /Phase	Funding Source	Proposed Funding (in \$000s)				
					2024 - 2025	2025 - 2026	2026 - 2027	2027 - 2028	2028 - 2029
			CONSTRUCTION	PTP Bond	0	0	0	0	0
			PRELIMINARY DESIGN	PTP Bond	0	0	0	0	0
			CAPITAL	PTP Bond	0	0	0	0	0

TA3002987	RAILCAR CLEANER PLATFORM REPLACEMENT (IRP234)	Operations & Maintenance	07-06	\$6,950	\$6,950				
3002987	Replace railcar cleaner at the William Lehman Center								
			Activity /Phase	Funding Source	Proposed Funding (in \$000s)				
					2024 - 2025	2025 - 2026	2026 - 2027	2027 - 2028	2028 - 2029
			CONSTRUCTION	PTP Bond	0	0	0	0	0
			CONSTRUCTION ENGINEERING INSPECTION	PTP Bond	0	0	0	0	0
			PRELIMINARY DESIGN	PTP Bond	0	0	0	0	0
			CAPITAL	PTP Bond	0	0	0	0	0

MIAMI-DADE TRANSPORTATION PLANNING ORGANIZATION  
 TRANSPORTATION IMPROVEMENT PROGRAM



DEPARTMENT OF TRANSPORTATION AND PUBLIC WORKS (DTPW) - PUBLIC TRANSPORTATION IMPROVEMENTS

TPO Project No	Facility/Project Name	Type of Work	L RTP Ref	Project Cost (\$000s)	Prior Years Funding (\$000s)	Construction Year	FDOT Work Program Number
Agency Project No	Detailed Project Description						
	Status	Comments					

TA3002988	RENOVATE LEHMAN CENTER 2ND FLOOR - ADMINISTRATION (IRP306)	Operations & Maintenance	07-06	\$850	\$475	2025					
	Renovate Lehman Center 2nd Floor at the Administration offices										
3002988							Proposed Funding (in \$000s)				
					Activity /Phase	Funding Source	2024 - 2025	2025 - 2026	2026 - 2027	2027 - 2028	2028 - 2029
					DESIGN/BUILD	PTP Bond	375	0	0	0	0

TA3002992	UPGRADE CHILLER UNITS AT THE WILLIAM LEHMAN CENTER (IRP171)	Operations & Maintenance	07-06	\$1,850	\$1,150	2025					
	Upgrade chiller units at the William Lehman Center										
3002992							Proposed Funding (in \$000s)				
					Activity /Phase	Funding Source	2024 - 2025	2025 - 2026	2026 - 2027	2027 - 2028	2028 - 2029
					CONSTRUCTION	PTP Bond	700	0	0	0	0

MIAMI-DADE TRANSPORTATION PLANNING ORGANIZATION  
TRANSPORTATION IMPROVEMENT PROGRAM



DEPARTMENT OF TRANSPORTATION AND PUBLIC WORKS (DTPW) - PUBLIC TRANSPORTATION IMPROVEMENTS

TPO Project No	Facility/Project Name	Type of Work	LRTP Ref	Project Cost (\$000s)	Prior Years Funding (\$000s)	Construction Year	FDOT Work Program Number					
Agency Project No	Detailed Project Description											
	Status	Comments										
TA3002997	LEHMAN CURVE N41 REALIGNMENT (IRP321)	Operations & Maintenance	07-06	\$1,649	\$1,649	2024						
3002997	Correct civil design and alignment on the existing track layout to a 300 foot radius at the Lehman Yard Facility											
					Activity /Phase	Funding Source	Proposed Funding (in \$000s)					
							2024 - 2025	2025 - 2026	2026 - 2027	2027 - 2028	2028 - 2029	
					PRELIMINARY DESIGN	PTP Bond	0	0	0	0	0	
					CAPITAL	PTP Bond	0	0	0	0	0	
				CONSTRUCTION	PTP Bond	0	0	0	0	0		
TA3002999	ROADWAY SIGNS IN THE VICINITY OF TWENTY-THREE (23) METRORAIL STATIONS (CIP201)	Station Improvements	07-06	\$2,225	\$2,225	2024						
3002999	Conduct a field assessment of the roadway guide signs in the vicinity of twenty-three (23) Metrorail Stations to include design services during construction.											
	Design					Activity /Phase	Funding Source	Proposed Funding (in \$000s)				
								2024 - 2025	2025 - 2026	2026 - 2027	2027 - 2028	2028 - 2029
						PLANNING, ENGINEERING & CONSTRUCTION	MDTA	0	0	0	0	0
						PLANNING, ENGINEERING & CONSTRUCTION	PTP Bond	0	0	0	0	0

MIAMI-DADE TRANSPORTATION PLANNING ORGANIZATION  
TRANSPORTATION IMPROVEMENT PROGRAM



DEPARTMENT OF TRANSPORTATION AND PUBLIC WORKS (DTPW) - PUBLIC TRANSPORTATION IMPROVEMENTS

TPO Project No	Facility/Project Name	Type of Work	LRTP Ref	Project Cost (\$000s)	Prior Years Funding (\$000s)	Construction Year	FDOT Work Program Number
Agency Project No	Detailed Project Description						
	Status	Comments					

TA3003415	BUS GARAGE AND EMPLOYEES PARKING LOT LIGHT FIXTURES UPGRADE (IRP329)	Operations & Maintenance	07-06	\$260	\$260							
3003415	Install light fixtures at all bus garages and employees parking lot											
							Proposed Funding (in \$000s)					
							Activity /Phase	Funding Source	2024 - 2025	2025 - 2026	2026 - 2027	2027 - 2028
						OTHER	PTP Bond	0	0	0	0	0

TA3003575	METROMOVER GUIDEWAY STRUCTURAL SUPERSTRUCTURE RETROFIT - NEW SWITCHES AND CROSSOVERS (CIP265)	Operations & Maintenance		\$81,308	\$15,744	2025						
3003575	Install new switches and crossovers throughout the Metromover guideway											
	Design						Proposed Funding (in \$000s)					
							Activity /Phase	Funding Source	2024 - 2025	2025 - 2026	2026 - 2027	2027 - 2028
						DESIGN/BUILD	PTP Bond	9,434	28,301	9,434	0	0
						PRELIMINARY ENGINEERING	PTP Bond	1,132	3,396	1,132	0	0
						CONSTRUCTION	PTP Bond	660	1,981	660	0	0
						CAPITAL	PTP Bond	4,717	4,717	0	0	0

MIAMI-DADE TRANSPORTATION PLANNING ORGANIZATION  
TRANSPORTATION IMPROVEMENT PROGRAM



DEPARTMENT OF TRANSPORTATION AND PUBLIC WORKS (DTPW) - PUBLIC TRANSPORTATION IMPROVEMENTS

TPO Project No	Facility/Project Name	Type of Work	LRTP Ref	Project Cost (\$000s)	Prior Years Funding (\$000s)	Construction Year	FDOT Work Program Number
Agency Project No	Detailed Project Description						
	Status	Comments					

TA3003855	FACILITIES MAINTENANCE EAMS WORK ORDER IMPLEMENTATION (OSP256)	Operations & Maintenance	07-06	\$185	\$185						
3003855	Implement EAMS work order module for DTPW Maintenance Division										
						Activity /Phase	Funding Source	Proposed Funding (in \$000s)			
						OTHER	PTP Bond	2024 - 2025	2025 - 2026	2026 - 2027	2027 - 2028
							0	0	0	0	0

TA3003856	TRAIN TO WAYSIDE WIRELESS NETWORK AT PALMETTO YARD (OSP260)	Operations & Maintenance	07-06	\$226	\$211						
3003856	Implement a wireless network to allow the traffic of data to and from the new rail vehicles										
						Activity /Phase	Funding Source	Proposed Funding (in \$000s)			
						CAPITAL	PTP Bond	2024 - 2025	2025 - 2026	2026 - 2027	2027 - 2028
							15	0	0	0	0





MIAMI-DADE TRANSPORTATION PLANNING ORGANIZATION  
 TRANSPORTATION IMPROVEMENT PROGRAM



DEPARTMENT OF TRANSPORTATION AND PUBLIC WORKS (DTPW) - PUBLIC TRANSPORTATION IMPROVEMENTS

TPO Project No	Facility/Project Name	Type of Work	L RTP Ref	Project Cost (\$000s)	Prior Years Funding (\$000s)	Construction Year	FDOT Work Program Number
Agency Project No	Detailed Project Description						
	Status	Comments					

TA3003857	TRANSIT ACTIVU SERVER RECAPITALIZATION (IRP308)	Operations & Maintenance	07-06	\$360	\$360						
3003857	Implement software and hardware upgrade to the existing video wall at the Rail Traffic Control Center to support 4k cameras										
					Activity /Phase	Funding Source	Proposed Funding (in \$000s)				
							2024 - 2025	2025 - 2026	2026 - 2027	2027 - 2028	2028 - 2029
					CONSTRUCTION	PTP Bond	0	0	0	0	0

TA3003858	TRANSIT SCADA STATION CONTROL UNIT SERVER RECAPITALIZATION (IRP309)	Operations & Maintenance	07-06	\$460	\$460						
3003858	Replace and upgrade the existing obsolete SCADA Station Control Unit servers										
					Activity /Phase	Funding Source	Proposed Funding (in \$000s)				
							2024 - 2025	2025 - 2026	2026 - 2027	2027 - 2028	2028 - 2029
					OTHER	PTP Bond	0	0	0	0	0



MIAMI-DADE TRANSPORTATION PLANNING ORGANIZATION  
 TRANSPORTATION IMPROVEMENT PROGRAM



DEPARTMENT OF TRANSPORTATION AND PUBLIC WORKS (DTPW) - PUBLIC TRANSPORTATION IMPROVEMENTS

TPO Project No	Facility/Project Name	Type of Work	L RTP Ref	Project Cost (\$000s)	Prior Years Funding (\$000s)	Construction Year	FDOT Work Program Number
Agency Project No	Detailed Project Description						
	Status	Comments					

TA3003860	NETWORK CORE SWITCHES RECAPITALIZATION (IRP331)	Operations & Maintenance	07-06	\$1,930	\$1,930							
	Replace and configure current network core switches at rail and mover stations, SPCC 5th Floor Data Center and Traffic Management Center											
3003860						Activity /Phase	Funding Source	Proposed Funding (in \$000s)				
								2024 - 2025	2025 - 2026	2026 - 2027	2027 - 2028	2028 - 2029
						PLANNING, ENGINEERING & CONSTRUCTION	PTP Bond	0	0	0	0	0

TA3003861	WIRELESS LAN ACCESS POINT RECAPITALIZATION (IRP332)		07-06	\$132	\$132							
	Replace LAN Access Points											
3003861						Activity /Phase	Funding Source	Proposed Funding (in \$000s)				
								2024 - 2025	2025 - 2026	2026 - 2027	2027 - 2028	2028 - 2029
						PLANNING, ENGINEERING & CONSTRUCTION	PTP Bond	0	0	0	0	0



MIAMI-DADE TRANSPORTATION PLANNING ORGANIZATION  
TRANSPORTATION IMPROVEMENT PROGRAM



DEPARTMENT OF TRANSPORTATION AND PUBLIC WORKS (DTPW) - PUBLIC TRANSPORTATION IMPROVEMENTS

TPO Project No	Facility/Project Name	Type of Work	LRTP Ref	Project Cost (\$000s)	Prior Years Funding (\$000s)	Construction Year	FDOT Work Program Number
Agency Project No	Detailed Project Description						
	Status	Comments					

TA3004835	TRANSPORTATION SECURITY PROJECT - TBD	Safety & Security	07-06	\$6,132	\$1,646							
3004835	Funding is based on 1% set aside of the FTA 5307 Urbanized Area Formula Grant for security projects (e.g. security doors, lighting, etcetera).											
						Activity /Phase	Funding Source	Proposed Funding (in \$000s)				
								2024 - 2025	2025 - 2026	2026 - 2027	2027 - 2028	2028 - 2029
						CAPITAL	FDOT	170	175	179	184	188
						CAPITAL	FTA 5307	683	700	718	735	754

TA3004916	CAPITALIZATION OF PREVENTIVE MAINTENANCE AND OTHER COSTS (FUTURE)	Capital	07-06	\$125,605	\$125,605							
3004916	Capitalize preventive maintenance and other costs for Metrobus, Metrorail, Metromover, and specialized transportation services											
						Activity /Phase	Funding Source	Proposed Funding (in \$000s)				
								2024 - 2025	2025 - 2026	2026 - 2027	2027 - 2028	2028 - 2029
						CAPITAL	FTA	0	0	0	0	0
						CAPITAL	FDOT	0	0	0	0	0
						CAPITAL	LOGT	0	0	0	0	0
						CAPITAL	FTA 5307	0	0	0	0	0

MIAMI-DADE TRANSPORTATION PLANNING ORGANIZATION  
TRANSPORTATION IMPROVEMENT PROGRAM



DEPARTMENT OF TRANSPORTATION AND PUBLIC WORKS (DTPW) - PUBLIC TRANSPORTATION IMPROVEMENTS

TPO Project No	Facility/Project Name	Type of Work	LRTP Ref	Project Cost (\$000s)	Prior Years Funding (\$000s)	Construction Year	FDOT Work Program Number
Agency Project No	Detailed Project Description						
	Status	Comments					

TA3005327	WILLIAM LEHMAN SITE LIGHTING (IRP101)	Maintenance	07-06	\$625	\$625							
3005327	Replace and install new efficient light emitting diode fixtures											
	Maintenance					Activity /Phase	Funding Source	Proposed Funding (in \$000s)				
								2024 - 2025	2025 - 2026	2026 - 2027	2027 - 2028	2028 - 2029
						OTHER	FTA 5307	0	0	0	0	0
						OTHER	FDOT	0	0	0	0	0

TA3005328	REPLACEMENT OF LIGHT FIXTURES AT NINETEEN (19) METROMOVER STATIONS (IRP090)	Station Improvements	07-06	\$1,500	\$875							
3005328	Replace and install new efficient light emitting diode fixtures at 19 Metromover Stations											
						Activity /Phase	Funding Source	Proposed Funding (in \$000s)				
								2024 - 2025	2025 - 2026	2026 - 2027	2027 - 2028	2028 - 2029
						OTHER	FTA 5307	500	0	0	0	0
						OTHER	FDOT	125	0	0	0	0



MIAMI-DADE TRANSPORTATION PLANNING ORGANIZATION  
TRANSPORTATION IMPROVEMENT PROGRAM



DEPARTMENT OF TRANSPORTATION AND PUBLIC WORKS (DTPW) - PUBLIC TRANSPORTATION IMPROVEMENTS

TPO Project No	Facility/Project Name	Type of Work	LRTP Ref	Project Cost (\$000s)	Prior Years Funding (\$000s)	Construction Year	FDOT Work Program Number		
Agency Project No	Detailed Project Description								
	Status	Comments							
TA3005329	METRORAIL, METROMOVER, AND METROBUS FACILITY REPLACEMENT DOORS (IRP343)	Safety & Security	07-06	\$1,281	\$803				
3005329	Replace security doors at Metrorail, Metromover and Metrobus facilities								
3005329	Ongoing						Proposed Funding (in \$000s)		
			Activity /Phase	Funding Source	2024 - 2025	2025 - 2026	2026 - 2027	2027 - 2028	2028 - 2029
			OTHER	FDOT	95	0	0	0	0
			OTHER	FTA 5307	383	0	0	0	0
TA3005363	DADELAND SOUTH TAIL TRACK SECURITY PERIMETER FENCE (IRP344)	Land acquisition/improvements	07-06	\$1,350	\$450	2025			
3005363	Install security perimeter fence at the Dadeland South Tail Track								
3005363							Proposed Funding (in \$000s)		
			Activity /Phase	Funding Source	2024 - 2025	2025 - 2026	2026 - 2027	2027 - 2028	2028 - 2029
			RIGHT OF WAY	PTP Bond	450	450	0	0	0



MIAMI-DADE TRANSPORTATION PLANNING ORGANIZATION  
TRANSPORTATION IMPROVEMENT PROGRAM



DEPARTMENT OF TRANSPORTATION AND PUBLIC WORKS (DTPW) - PUBLIC TRANSPORTATION IMPROVEMENTS

TPO Project No	Facility/Project Name	Type of Work	LRTP Ref	Project Cost (\$000s)	Prior Years Funding (\$000s)	Construction Year	FDOT Work Program Number		
Agency Project No	Detailed Project Description								
	Status	Comments							
TA3005367	TOD MASTER PLAN FOR THE NORTH CORRIDOR - (OSP269)	Planning and design	06-09	\$720	\$450				
3005367	Plan to seek enhance employment centers and encourage higher density housing developments along the corridor with the anticipation of enhanced mobility through the rapid transit project.								
	Planning and design						Proposed Funding (in \$000s)		
			Activity /Phase	Funding Source	2024 - 2025	2025 - 2026	2026 - 2027	2027 - 2028	2028 - 2029
			PLANNING, ENGINEERING & CONSTRUCTION	FTA	151	0	0	0	0
		PLANNING, ENGINEERING & CONSTRUCTION	PTP Bond	118	0	0	0	0	
TA3005381	METRORAIL TRACTION POWER SWITCHGEAR REPLACEMENT PH. 4 (IRP339)	Equipment replacement	07-06	\$4,000	\$200				
3005381	Replace existing and install new traction power DC switchgear, and SCADA systems at 4 locations: Vizcaya, Coconut Grove, Douglas Road and Gap Tie #1, traction power substations.								
	Maintenance						Proposed Funding (in \$000s)		
			Activity /Phase	Funding Source	2024 - 2025	2025 - 2026	2026 - 2027	2027 - 2028	2028 - 2029
			OTHER	PTP Bond	2,000	0	0	0	0



MIAMI-DADE TRANSPORTATION PLANNING ORGANIZATION  
 TRANSPORTATION IMPROVEMENT PROGRAM



DEPARTMENT OF TRANSPORTATION AND PUBLIC WORKS (DTPW) - PUBLIC TRANSPORTATION IMPROVEMENTS

TPO Project No	Facility/Project Name	Type of Work	L RTP Ref	Project Cost (\$000s)	Prior Years Funding (\$000s)	Construction Year	FDOT Work Program Number
Agency Project No	Detailed Project Description						
	Status	Comments					

TA3005412	40-YEAR RECERTIFICATIONS OF DTPW TRANSIT FACILITIES (IRP346)		07-06	\$2,940	\$28							
3005412							Proposed Funding (in \$000s)					
						Activity /Phase	Funding Source	2024 - 2025	2025 - 2026	2026 - 2027	2027 - 2028	2028 - 2029
-----												

TA3005423	SOUTH DADE TRANSITWAY STATIONS DROP-OFF AND PICK-UP AREAS (CIP280)	Planning, design and construction	07-06	\$1,255	\$805								
3005423	Plan, design and construct Drop-off/Pick-up areas at the BRT Stations and local Station along the South Dade Transitway.							Proposed Funding (in \$000s)					
	Planning and design					Activity /Phase	Funding Source	2024 - 2025	2025 - 2026	2026 - 2027	2027 - 2028	2028 - 2029	
							PLANNING, ENGINEERING & CONSTRUCTION	PTP Bond	225	0	0	0	0
							PLANNING, ENGINEERING & CONSTRUCTION	FDOT	225	0	0	0	0



MIAMI-DADE TRANSPORTATION PLANNING ORGANIZATION  
TRANSPORTATION IMPROVEMENT PROGRAM



DEPARTMENT OF TRANSPORTATION AND PUBLIC WORKS (DTPW) - PUBLIC TRANSPORTATION IMPROVEMENTS

TPO Project No	Facility/Project Name	Type of Work	LRTP Ref	Project Cost (\$000s)	Prior Years Funding (\$000s)	Construction Year	FDOT Work Program Number
Agency Project No	Detailed Project Description						
	Status	Comments					

TA3005481	CONSTRUCT A PARK AND RIDE AT TRANSITWAY AND SW 264TH STREET / BAUER DRIVE (CIP276)	SMART Plan	07-06	\$1,786	\$0	2028					
3005481	Construct a Park and Ride at Transitway and SW 264th Street / Bauer Drive with 100 surface parking spaces										
							Proposed Funding (in \$000s)				
			Activity /Phase	Funding Source	2024 - 2025	2025 - 2026	2026 - 2027	2027 - 2028	2028 - 2029		
			PLANNING	FDOT	0	25	0	0	0		
			PLANNING	PTP Bond	0	25	0	0	0		
			PRELIMINARY DESIGN	PTP Bond	0	0	104	0	0		
			PRELIMINARY DESIGN	FDOT	0	0	104	0	0		
			CONSTRUCTION	PTP Bond	0	0	0	764	0		
			CONSTRUCTION	FDOT	0	0	0	764	0		

TA3005501	METROMOVER DESIGN DISTRICT EXTENSION (SMART PLAN BEACH CORRIDOR) - (CIP275)	SMART Plan	07-06	\$11,000	\$4,750						
3005501	Metromover Design District Extension to 41st Street										
							Proposed Funding (in \$000s)				
			Activity /Phase	Funding Source	2024 - 2025	2025 - 2026	2026 - 2027	2027 - 2028	2028 - 2029		
			PLANNING (SMART Plan)	PTP Bond	1,750	0	0	0	0		
			PRELIMINARY DESIGN	PTP Bond	4,500	0	0	0	0		



MIAMI-DADE TRANSPORTATION PLANNING ORGANIZATION  
TRANSPORTATION IMPROVEMENT PROGRAM



DEPARTMENT OF TRANSPORTATION AND PUBLIC WORKS (DTPW) - PUBLIC TRANSPORTATION IMPROVEMENTS

TPO Project No	Facility/Project Name	Type of Work	LRTP Ref	Project Cost (\$000s)	Prior Years Funding (\$000s)	Construction Year	FDOT Work Program Number
Agency Project No	Detailed Project Description						
	Status	Comments					

TA3006422	SOUTH DADE TRAIL SHARED-USE- PATH ENHANCEMENTS	South Dade Trail	07-06	\$13,572	\$5,998	2029					
3006422	Develop a plan for the implementation of improvements and enhancements to the South Dade Trail Shared-use Path to include bicycle and pedestrian transit amenities										
				Activity /Phase	Funding Source	Proposed Funding (in \$000s)					
						2024 - 2025	2025 - 2026	2026 - 2027	2027 - 2028	2028 - 2029	
				PLANNING	FDOT	1	110	0	0	0	
				PLANNING	PTP Bond	1	110	0	0	0	
				PRELIMINARY DESIGN	FDOT	1,621	1,621	0	0	0	
				PRELIMINARY DESIGN	PTP Bond	1,621	1,621	0	0	0	
				CAPITAL	FDOT	434	0	0	0	0	
				CAPITAL	PTP Bond	434	0	0	0	0	



MIAMI-DADE TRANSPORTATION PLANNING ORGANIZATION  
 TRANSPORTATION IMPROVEMENT PROGRAM



DEPARTMENT OF TRANSPORTATION AND PUBLIC WORKS (DTPW) - PUBLIC TRANSPORTATION IMPROVEMENTS

TPO Project No	Facility/Project Name	Type of Work	L RTP Ref	Project Cost (\$000s)	Prior Years Funding (\$000s)	Construction Year	FDOT Work Program Number
Agency Project No	Detailed Project Description						
	Status	Comments					

TA3006902	PARK AND RIDE AT MARLIN ROAD (CIP278)	SMART Plan		\$3,552	\$0	2028	447417-1
-----------	---------------------------------------	------------	--	---------	-----	------	----------

3006902	Construct a Park and Ride at Transitway and Marlin Road								
	Planning		Activity /Phase	Funding Source	Proposed Funding (in \$000s)				
					2024 - 2025	2025 - 2026	2026 - 2027	2027 - 2028	2028 - 2029
		CONSTRUCTION	FDOT		0	0	0	1,519	0
		PRELIMINARY DESIGN	FDOT		0	0	207	0	0
		PLANNING	FDOT		0	50	0	0	0
		CONSTRUCTION	PTP Bond		0	0	0	1,519	0
		PRELIMINARY DESIGN	PTP Bond		0	0	207	0	0
		PLANNING	PTP Bond		0	50	0	0	0



MIAMI-DADE TRANSPORTATION PLANNING ORGANIZATION  
TRANSPORTATION IMPROVEMENT PROGRAM



DEPARTMENT OF TRANSPORTATION AND PUBLIC WORKS (DTPW) - PUBLIC TRANSPORTATION IMPROVEMENTS

TPO Project No	Facility/Project Name	Type of Work	LRTP Ref	Project Cost (\$000s)	Prior Years Funding (\$000s)	Construction Year	FDOT Work Program Number
Agency Project No	Detailed Project Description						
	Status	Comments					

TA3006921	DTPW BUS AND RAIL OPERATIONS & MAINTENANCE FACILITIES IMPROVEMENTS (CIP287)	Planning and design	07-06	\$13,832	\$1,769	2025							
3006921	Assess DTPW's transit support facilities to fix existing deficiencies and accommodate future growth Funding transferred from Project 3005269 PARKING LOT REFURBISHMENT AT NORTHEAST BUS FACILITY (IRP333A); 3005271 PARKING LOT REFURBISHMENT AT CENTRAL BUS FACILITY (IRP333C); and												
	Maintenance						Activity /Phase	Funding Source	Proposed Funding (in \$000s)				
									2024 - 2025	2025 - 2026	2026 - 2027	2027 - 2028	2028 - 2029
							CONSTRUCTION	PTP Bond	900	7,400	1,687	0	0
							CONSTRUCTION ENGINEERING INSPECTION	PTP Bond	90	740	168	0	0
							PROJECT DEVELOPMENT AND ENVIRONMENTAL	PTP Bond	150	0	0	0	0
							PRELIMINARY DESIGN	PTP Bond	30	390	208	0	0
							PLANNING	PTP Bond	40	0	60	0	0
							CAPITAL	PTP Bond	80	0	120	0	0

TA3006922	THIRD RAIL ISOLATION DISCONNECT SWITCHES REPLACEMENT (IRP338)	Operations & Maintenance		\$6,000	\$5,438	2025							
3006922	Replace and install new third rail isolation disconnect switches at Palmetto Yard & Mainline												
							Activity /Phase	Funding Source	Proposed Funding (in \$000s)				
									2024 - 2025	2025 - 2026	2026 - 2027	2027 - 2028	2028 - 2029
							CONSTRUCTION	PTP Bond	525	0	0	0	0
							ADMINISTRATION	PTP Bond	37	0	0	0	0

MIAMI-DADE TRANSPORTATION PLANNING ORGANIZATION  
TRANSPORTATION IMPROVEMENT PROGRAM



DEPARTMENT OF TRANSPORTATION AND PUBLIC WORKS (DTPW) - PUBLIC TRANSPORTATION IMPROVEMENTS

TPO Project No	Facility/Project Name	Type of Work	LRTP Ref	Project Cost (\$000s)	Prior Years Funding (\$000s)	Construction Year	FDOT Work Program Number
Agency Project No	Detailed Project Description						
	Status	Comments					

TA3007561	MIC BUILDING ROOF REPLACEMENT (IRP361)	Operations & Maintenance		\$550	\$475	2025			
3007561	Replace entire 13,000 sq. ft. of damaged roof at the DTPW MIC Building								
	Construction						Proposed Funding (in \$000s)		
				Activity /Phase	Funding Source	2024 - 2025	2025 - 2026	2026 - 2027	2027 - 2028
			CONSTRUCTION	PTP Bond	75	0	0	0	0

TA3007563	DR. MARTIN LUTHER KING JR. METRORAIL STATION PARK AND RIDE FACILITY (CIP291)	Station Improvements		\$2,628	\$330	2026				
3007563	Plan, design and construct a parking surface lot and demolish existing parking garage due to structural deficiencies									
	Design						Proposed Funding (in \$000s)			
				Activity /Phase	Funding Source	2024 - 2025	2025 - 2026	2026 - 2027	2027 - 2028	2028 - 2029
				OTHER	PTP Bond	0	223	0	0	0
				CONSTRUCTION	PTP Bond	0	1,500	0	0	0
			CONSTRUCTION	ENGINEERING INSPECTION	PTP Bond	0	150	0	0	0
				PRELIMINARY DESIGN	PTP Bond	10	165	0	0	0
				CAPITAL	PTP Bond	17	185	48	0	0

MIAMI-DADE TRANSPORTATION PLANNING ORGANIZATION  
TRANSPORTATION IMPROVEMENT PROGRAM



DEPARTMENT OF TRANSPORTATION AND PUBLIC WORKS (DTPW) - PUBLIC TRANSPORTATION IMPROVEMENTS

TPO Project No	Facility/Project Name	Type of Work	LRTP Ref	Project Cost (\$000s)	Prior Years Funding (\$000s)	Construction Year	FDOT Work Program Number					
Agency Project No	Detailed Project Description											
	Status	Comments										
TA3007738	REPLACE FIRE SUPPRESSION SYSTEM AT CIVIC CENTER STATION (IRP362)	Operations & Maintenance		\$137	\$136	2025						
3007738	Replace Fire Suppression system at the civic center Metrorail Station											
	Construction					Activity /Phase	Funding Source	Proposed Funding (in \$000s)				
		2024 - 2025	2025 - 2026	2026 - 2027	2027 - 2028	2028 - 2029						
						CAPITAL	PTP Bond	1	0	0	0	0

DRAFT

MIAMI-DADE TRANSPORTATION PLANNING ORGANIZATION  
 TRANSPORTATION IMPROVEMENT PROGRAM



DEPARTMENT OF TRANSPORTATION AND PUBLIC WORKS (DTPW) - PUBLIC TRANSPORTATION IMPROVEMENTS

TPO Project No	Facility/Project Name	Type of Work	L RTP Ref	Project Cost (\$000s)	Prior Years Funding (\$000s)	Construction Year	FDOT Work Program Number
Agency Project No	Detailed Project Description						
	Status	Comments					

TA3008021	North Corridor (Smart Program)	SMART Plan		\$1,900,000	\$126,000	2025	
-----------	--------------------------------	------------	--	-------------	-----------	------	--

3008021	Extending the County's existing Metrorail system along NW 27 Avenue from the Martin Luther King Station to County Line								
			Activity /Phase	Funding Source	Proposed Funding (in \$000s)				
					2024 - 2025	2025 - 2026	2026 - 2027	2027 - 2028	2028 - 2029

DESIGN/BUILD	FDOT	0	100,000	78,000	82,000	62,000
PRELIMINARY ENGINEERING	FDOT	30,000	0	22,000	11,000	26,000
ADMINISTRATION	FDOT	0	0	0	7,000	7,000
DESIGN/BUILD	FTA 5307	144,000	245,000	206,000	212,000	93,000
RAILROAD	PTP Bond	0	0	0	16,000	0
DESIGN/BUILD	PTP Bond	0	23,000	12,000	57,000	50,000
RIGHT OF WAY	PTP Bond	5,000	45,000	0	0	0
PRELIMINARY ENGINEERING	PTP Bond	13,000	8,000	4,000	0	0
ADMINISTRATION	PTP Bond	7,000	7,000	7,000	0	0



MIAMI-DADE TRANSPORTATION PLANNING ORGANIZATION  
 TRANSPORTATION IMPROVEMENT PROGRAM



DEPARTMENT OF TRANSPORTATION AND PUBLIC WORKS (DTPW) - PUBLIC TRANSPORTATION IMPROVEMENTS

TPO Project No	Facility/Project Name	Type of Work	L RTP Ref	Project Cost (\$000s)	Prior Years Funding (\$000s)	Construction Year	FDOT Work Program Number					
Agency Project No	Detailed Project Description											
	Status	Comments										
TA3008263	Building Recertification Program	Administrative		\$7,822	\$1,822	2025						
3008263	Reduces the inspection cycle from 40 to 30 years.											
	Ongoing					Activity /Phase	Funding Source	Proposed Funding (in \$000s)				
								2024 - 2025	2025 - 2026	2026 - 2027	2027 - 2028	2028 - 2029
CONSTRUCTION							PTP Bond	2,500	2,500	1,000	0	0
TA0000034	Metrorail and Metromover Fixed Guideway Bridge Inspection	Maintenance	07-06	\$1,000	\$1,000		4051334					
34	Bridge inspections for Metrorail and Metromover											
	Ongoing	FTA Section 5307 / 09; OMB SITE S3002470				Activity /Phase	Funding Source	Proposed Funding (in \$000s)				
								2024 - 2025	2025 - 2026	2026 - 2027	2027 - 2028	2028 - 2029



MIAMI-DADE TRANSPORTATION PLANNING ORGANIZATION  
TRANSPORTATION IMPROVEMENT PROGRAM



DEPARTMENT OF TRANSPORTATION AND PUBLIC WORKS (DTPW) - PUBLIC TRANSPORTATION IMPROVEMENTS

TPO Project No	Facility/Project Name	Type of Work	LRTP Ref	Project Cost (\$000s)	Prior Years Funding (\$000s)	Construction Year	FDOT Work Program Number
Agency Project No	Detailed Project Description						
	Status	Comments					

TA0000039	MDT-S MIA DADE TRANSITWAY Routes Operaiting - OPS ASST DADELAND TO FL CITY	URBAN CORRIDOR IMPROVEMENTS	07-06	\$960	\$960		4179173, 4179174,4179175					
39	OPERATING ASSISTANCE FOR TRANSITWAY ROUTES FROM DADELAND TO FL CITY.											
	OPERATIONS	Prior year FM# 4389501,4409131,4179173				Activity /Phase	Funding Source	Proposed Funding (in \$000s)				
								2024 - 2025	2025 - 2026	2026 - 2027	2027 - 2028	2028 - 2029

TA0000006	Capitalization of Preventive Maintenance	Capital Maintenance	07-06	\$109,702	\$109,702		4409241, 4424481, 4424451, 4451571, 4451571, 4466131					
6	Capitalize preventive maintenance and other costs for Metrobus, Metrorail, Metromover, and specialized transportation services											
		FTA Section 5307. Prior years FM # 4329651, 4349751; OMB SITE S3000642				Activity /Phase	Funding Source	Proposed Funding (in \$000s)				
								2024 - 2025	2025 - 2026	2026 - 2027	2027 - 2028	2028 - 2029



MIAMI-DADE TRANSPORTATION PLANNING ORGANIZATION  
 TRANSPORTATION IMPROVEMENT PROGRAM



DEPARTMENT OF TRANSPORTATION AND PUBLIC WORKS (DTPW) - PUBLIC TRANSPORTATION IMPROVEMENTS

TPO Project No	Facility/Project Name	Type of Work	LRTP Ref	Project Cost (\$000s)	Prior Years Funding (\$000s)	Construction Year	FDOT Work Program Number
Agency Project No	Detailed Project Description						
	Status	Comments					

TA0000062	State Transit Block Grant	Operations	06-09	\$522,236	\$335,672		4367042, 4367043,4367044,4367045,4367041,4367046, 4367047				
62	State of Florida support for public transportation operations through FDOT District 6.										
	On-going	Prior years FM#: 4329365				Activity /Phase	Funding Source	Proposed Funding (in \$000s)			
							2024 - 2025	2025 - 2026	2026 - 2027	2027 - 2028	2028 - 2029
					OPERATIONS	DPTO	23,979	24,500	25,286	0	0
					OPERATIONS	LF	23,981	24,500	25,286	0	0

TA68750	MAJOR MID-LIFE REHABILITATION OF ALL RAIL VEHICLES (CIP057)	Vehicle Replacement	07-06	\$401,082	\$377,012	2025					
68750	Major mid-life rehabilitation of all rail vehicles										
	Construction					Activity /Phase	Funding Source	Proposed Funding (in \$000s)			
							2024 - 2025	2025 - 2026	2026 - 2027	2027 - 2028	2028 - 2029
					OTHER	PTP Bond	143	143	290	143	0
					PLANNING, ENGINEERING & CONSTRUCTION	PTP Bond	1,041	1,094	747	0	0
					CONSTRUCTION	PTP Bond	3,855	3,205	2,633	0	0
					OTHER	PTP Bond	136	8,448	1,889	270	0

MIAMI-DADE TRANSPORTATION PLANNING ORGANIZATION  
TRANSPORTATION IMPROVEMENT PROGRAM



DEPARTMENT OF TRANSPORTATION AND PUBLIC WORKS (DTPW) - PUBLIC TRANSPORTATION IMPROVEMENTS

TPO Project No	Facility/Project Name	Type of Work	LRTP Ref	Project Cost (\$000s)	Prior Years Funding (\$000s)	Construction Year	FDOT Work Program Number
Agency Project No	Detailed Project Description						
	Status	Comments					

TA71408	Beach Corridor (Smart Plan)	SMART Plan		\$1,013,000	\$34,000	2025					
71408	Extend Metrorail from NW 40th Street along N. Miami Avenue over the MacAuthur Causeway to the Miami Beach Convention Center										
					Activity /Phase	Funding Source	Proposed Funding (in \$000s)				
							2024 - 2025	2025 - 2026	2026 - 2027	2027 - 2028	2028 - 2029
					DESIGN/BUILD	FDOT	25,000	50,000	50,000	50,000	50,000
					OTHER	PTP Bond	300	300	300	0	0
					RAILROAD	PTP Bond	0	0	50,000	75,000	0
					DESIGN/BUILD	PTP Bond	101,700	121,700	75,700	75,000	150,000
					RIGHT OF WAY	PTP Bond	20,000	0	0	0	0
				PLANNING (SMART Plan)	PTP Bond	3,000	3,000	3,000	0	0	

TA75706	REPLACE AND UPGRADE PHYSICAL ASSETS (PARENT PROJECT)	Construction	07-06	\$62,494	\$1,872	2025				
75706	Replace and upgrade physical assets according to normal replacement cycles; the IRP focuses on such areas as bus overhauls, rehabilitation of bus and rail facilities, and systems and equipment									
	Construction					Activity /Phase	Funding Source	Proposed Funding (in \$000s)		
							2024 - 2025	2025 - 2026	2026 - 2027	2027 - 2028
				CONSTRUCTION	PTP Bond	9,345	3,520	10,257	12,500	12,500

MIAMI-DADE TRANSPORTATION PLANNING ORGANIZATION  
TRANSPORTATION IMPROVEMENT PROGRAM



DEPARTMENT OF TRANSPORTATION AND PUBLIC WORKS (DTPW) - PUBLIC TRANSPORTATION IMPROVEMENTS

TPO Project No	Facility/Project Name	Type of Work	L RTP Ref	Project Cost (\$000s)	Prior Years Funding (\$000s)	Construction Year	FDOT Work Program Number					
Agency Project No	Detailed Project Description											
	Status	Comments										
TA75991	INFRASTRUCTURE TO SUPPORT A REAL TIME BUS TRACKING SYSTEM AND REPLACE EXISTING CAD/AVL SYSTEM (IRP022)	Operations	07-06	\$18,484	\$18,484							
75991	Infrastructure to support a real time bus tracking system and replace existing CAD/AVL system											
						Activity /Phase	Funding Source	Proposed Funding (in \$000s)				
								2024 - 2025	2025 - 2026	2026 - 2027	2027 - 2028	2028 - 2029
TA77696	PLAN FOR THE BAYLINK (BEACH) CORRIDOR PROJECT DEVELOPMENT (CIP153)	Planning and design	07-06	\$22,414	\$22,414							
77696	Plan for the Beach Corridor Project Development which will connect two primary convention centers as well as two major activity centers in Miami-Dade County											
	Ongoing					Activity /Phase	Funding Source	Proposed Funding (in \$000s)				
								2024 - 2025	2025 - 2026	2026 - 2027	2027 - 2028	2028 - 2029
						PLANNING, ENGINEERING & CONSTRUCTION	PTP Bond	0	0	0	0	0



MIAMI-DADE TRANSPORTATION PLANNING ORGANIZATION  
TRANSPORTATION IMPROVEMENT PROGRAM



DEPARTMENT OF TRANSPORTATION AND PUBLIC WORKS (DTPW) - PUBLIC TRANSPORTATION IMPROVEMENTS

TPO Project No	Facility/Project Name	Type of Work	LRTP Ref	Project Cost (\$000s)	Prior Years Funding (\$000s)	Construction Year	FDOT Work Program Number
Agency Project No	Detailed Project Description						
	Status	Comments					

TAS30000139	METRORAIL STATIONS REFURBISHMENT	STATION RENEWAL	07-06	\$76,418	\$17,624	2025			
	Refurbish and enhancements of Metrorail stations to provide superior quality of service.								
S30000139	Construction	OMB #P2000000104 SITE S3000139	Activity /Phase	Funding Source	Proposed Funding (in \$000s)				
					2024 - 2025	2025 - 2026	2026 - 2027	2027 - 2028	2028 - 2029
			PLANNING, ENGINEERING & CONSTRUCTION	PTP Bond	1,517	1,864	445	0	0
			RIGHT OF WAY	PTP Bond	822	0	0	0	0
			CONSTRUCTION	PTP Bond	33,348	19,222	1,576	0	0

TAS3001005	GOVERNMENT CENTER STATION FIRE SUPPRESSION SYSTEM	SAFTEY EQUIPMENT	07-06	\$3,932	\$1,728	2025			
	Provide adequate sprinkler system per code requirements, and signage upgrades.								
S3001005	Construction	OMB #P2000000104 SITE S3001005	Activity /Phase	Funding Source	Proposed Funding (in \$000s)				
					2024 - 2025	2025 - 2026	2026 - 2027	2027 - 2028	2028 - 2029
			PLANNING, ENGINEERING & CONSTRUCTION	PTP Bond	118	46	0	0	0
			CONSTRUCTION	PTP Bond	1,830	210	0	0	0

MIAMI-DADE TRANSPORTATION PLANNING ORGANIZATION  
TRANSPORTATION IMPROVEMENT PROGRAM



DEPARTMENT OF TRANSPORTATION AND PUBLIC WORKS (DTPW) - PUBLIC TRANSPORTATION IMPROVEMENTS

TPO Project No	Facility/Project Name	Type of Work	LRTP Ref	Project Cost (\$000s)	Prior Years Funding (\$000s)	Construction Year	FDOT Work Program Number
Agency Project No	Detailed Project Description						
	Status	Comments					

TAS3001017	UNDERFLOOR RAIL WHEEL TRUING MACHINE	EQUIPMENT	06-09	\$20,269	\$3,639							
	Equipment to support the new Rail Vehicle Fleet with underfloor numerical control via a control panel.											
S3001017	Ongoing	OMB #P677200 SITE S3001017				Activity /Phase	Funding Source	Proposed Funding (in \$000s)				
						PLANNING, ENGINEERING & CONSTRUCTION	PTP Bond	2024 - 2025	2025 - 2026	2026 - 2027	2027 - 2028	2028 - 2029
								16,630	0	0	0	0

TAS3001023	PRIVATE BRANCH EXCHANGE TELEPHONE SYSTEM UPGRADE TO VOIP	EQUIPMENT	06-09	\$4,042	\$4,042							
	Replacement of PBX telephone system at Bus, Rail, and Mover Facilities with a new voice over IP system installed by AT&T.											
S3001023	Administration	OMB #P2000000434 SITE S3001023				Activity /Phase	Funding Source	Proposed Funding (in \$000s)				
						ADMINISTRATION	PTP Bond	2024 - 2025	2025 - 2026	2026 - 2027	2027 - 2028	2028 - 2029
								0	0	0	0	0



MIAMI-DADE TRANSPORTATION PLANNING ORGANIZATION  
TRANSPORTATION IMPROVEMENT PROGRAM



DEPARTMENT OF TRANSPORTATION AND PUBLIC WORKS (DTPW) - PUBLIC TRANSPORTATION IMPROVEMENTS

TPO Project No	Facility/Project Name	Type of Work	LRTP Ref	Project Cost (\$000s)	Prior Years Funding (\$000s)	Construction Year	FDOT Work Program Number
Agency Project No	Detailed Project Description						
	Status	Comments					

TAS3001027	CONSTRUCT A PARK AND RIDE AT QUAIL ROOST DRIVE	STATION CONSTRUCTION	07-06	\$6,706	\$6,706	2024			
	NEW PARK AND RIDE FACILITY AT QUAIL ROOST DRIVE								
S3001027	construction	OMB #P671610 SITE S3001027	Activity /Phase	Funding Source	Proposed Funding (in \$000s)				
					2024 - 2025	2025 - 2026	2026 - 2027	2027 - 2028	2028 - 2029
			CONSTRUCTION	FDOT	0	0	0	0	0
			CONSTRUCTION	PTP Bond	0	0	0	0	0

TAS3001029	CONSTRUCT A PARK AND RIDE AT SOUTH MIAMI DADE BUSWAY & SW 112 AVE (CIP042)	SAFETY PROJECTS CONSTRUCTION	07-06	\$14,061	\$7,958	2025			
	CONSTRUCT A NEW PARK AND RIDE AT SOUTH DADE TRANSITWAY & SW 112 AVE								
S3001029	Construction	OMB #P2000001296 SITE S3002401	Activity /Phase	Funding Source	Proposed Funding (in \$000s)				
					2024 - 2025	2025 - 2026	2026 - 2027	2027 - 2028	2028 - 2029
			CONSTRUCTION	FDOT	375	750	750	375	0
			CONSTRUCTION	PTP Bond	1,375	1,353	750	375	0



MIAMI-DADE TRANSPORTATION PLANNING ORGANIZATION  
 TRANSPORTATION IMPROVEMENT PROGRAM



DEPARTMENT OF TRANSPORTATION AND PUBLIC WORKS (DTPW) - PUBLIC TRANSPORTATION IMPROVEMENTS

TPO Project No	Facility/Project Name	Type of Work	L RTP Ref	Project Cost (\$000s)	Prior Years Funding (\$000s)	Construction Year	FDOT Work Program Number
Agency Project No	Detailed Project Description						
	Status	Comments					

TAS3001036	METRORAIL FIBER OPTIC REPAIR AND CAPACITY AUGMENTATION (IRP228)	SAFETY PROJECTS CONSTRUCTION	07-06	\$8,621	\$7,829	2025			
S3001036	Rail optic cable replacement damaged by rodents. Current capacity near exhaustion. Project will have new cable and cabinets for protection.								
	Construction	OMB #P2000001296 SITE S3002401	Activity /Phase	Funding Source	Proposed Funding (in \$000s)				
					2024 - 2025	2025 - 2026	2026 - 2027	2027 - 2028	2028 - 2029
			CONSTRUCTION	FDOT	158	0	0	0	0
			CONSTRUCTION	FTA 5307	428	0	0	0	0
			OTHER	FTA 5307	206	0	0	0	0

TAS3001049	PROFESSIONAL SERVICES FOR MDT CAPITAL IMPROVEMENT PLAN	PROJECT DEVELOPMENT	07-06	\$7,875	\$1,125				
S3001049	Professional services for capital improvement plan.								
	Administration	OMB #P2000000326 SITE S3001049	Activity /Phase	Funding Source	Proposed Funding (in \$000s)				
					2024 - 2025	2025 - 2026	2026 - 2027	2027 - 2028	2028 - 2029
			ADMINISTRATION	FDOT	625	625	625	625	625
			ADMINISTRATION	FTA 5307	500	500	500	500	500

MIAMI-DADE TRANSPORTATION PLANNING ORGANIZATION  
TRANSPORTATION IMPROVEMENT PROGRAM



DEPARTMENT OF TRANSPORTATION AND PUBLIC WORKS (DTPW) - PUBLIC TRANSPORTATION IMPROVEMENTS

TPO Project No	Facility/Project Name	Type of Work	LRTP Ref	Project Cost (\$000s)	Prior Years Funding (\$000s)	Construction Year	FDOT Work Program Number
Agency Project No	Detailed Project Description						
	Status	Comments					

TAS3001051	AC UNITS SUBSTATIONS	EQUIPMENT	07-06	\$15,002	\$14,237	2025						
	Replacement of substations AC Switchgear at all Rail stations and Lehman Center.											
S3001051	Construction	OMB #P2000000185 SITE S3001051				Activity /Phase	Funding Source	Proposed Funding (in \$000s)				
							2024 - 2025	2025 - 2026	2026 - 2027	2027 - 2028	2028 - 2029	
					CONSTRUCTION	UNK	727	0	0	0	0	
					ADMINISTRATION	UNK	38	0	0	0	0	

TAS3001056	TRANSPORTATION SECURITY PROJECTS	TRANSPORTATION SECURITY	07-06	\$3,997	\$1,643							
	TRANSPORTATION SECURITY PROJECTS (FUTURE FUNDING)											
S3001056						Activity /Phase	Funding Source	Proposed Funding (in \$000s)				
							2024 - 2025	2025 - 2026	2026 - 2027	2027 - 2028	2028 - 2029	





MIAMI-DADE TRANSPORTATION PLANNING ORGANIZATION  
TRANSPORTATION IMPROVEMENT PROGRAM



DEPARTMENT OF TRANSPORTATION AND PUBLIC WORKS (DTPW) - PUBLIC TRANSPORTATION IMPROVEMENTS

TPO Project No	Facility/Project Name	Type of Work	L RTP Ref	Project Cost (\$000s)	Prior Years Funding (\$000s)	Construction Year	FDOT Work Program Number				
Agency Project No	Detailed Project Description										
	Status	Comments									
TAS3002114	GOLDEN GLADES BIKE AND PEDESTRIAN CONNECTOR 'SUNSHINE STATION' (CIP195)	SAFETY PROJECTS CONSTRUCTION	07-06	\$16,490	\$10,147	2025					
S3002114	Bike and pedestrian improvements and construction of Kiss and Ride terminal west of south florida transit rail corridor.										
	Construction	OMB #P2000001296 SITE S3002401	Activity /Phase	Funding Source	Proposed Funding (in \$000s)						
					2024 - 2025	2025 - 2026	2026 - 2027	2027 - 2028	2028 - 2029		
					CONSTRUCTION	FDOT	1,586	1,586	0	0	0
CONSTRUCTION	PTP Bond	1,586	1,585	0	0	0					
TAS3002401	VISION ZERO PROJECTS	SAFETY PROJECTS CONSTRUCTION	07-06	\$14,293	\$6,549	2025					
S3002401	Program dedicated to safety to eliminate death and injuries from County Transportation network.										
	Construction	OMB #P2000001296 SITE S3002401	Activity /Phase	Funding Source	Proposed Funding (in \$000s)						
					2024 - 2025	2025 - 2026	2026 - 2027	2027 - 2028	2028 - 2029		
					CONSTRUCTION	PTP Bond	5,487	1,636	0	0	0
PLANNING, ENGINEERING & CONSTRUCTION	PTP Bond	150	471	0	0	0					



MIAMI-DADE TRANSPORTATION PLANNING ORGANIZATION  
TRANSPORTATION IMPROVEMENT PROGRAM



DEPARTMENT OF TRANSPORTATION AND PUBLIC WORKS (DTPW) - PUBLIC TRANSPORTATION IMPROVEMENTS

TPO Project No	Facility/Project Name	Type of Work	LRTP Ref	Project Cost (\$000s)	Prior Years Funding (\$000s)	Construction Year	FDOT Work Program Number
Agency Project No	Detailed Project Description						
	Status	Comments					

TAS3002468	SPECIAL TRANSPORTATION SERVICES (STS) - CAPITAL COST FOR CONTRACTING	TRANSPORTATION SERVICES	07-06	\$0	\$0				
	Federal funding to provide special transportation services - FTA 5339 (future grant funding)								
S3002468		OMB #P2000000326 SITE S3002468					Proposed Funding (in \$000s)		
			Activity /Phase	Funding Source	2024 - 2025	2025 - 2026	2026 - 2027	2027 - 2028	2028 - 2029
			CAPITAL	FDOT	0	0	0	0	0
			CAPITAL	FTA 5307	0	0	0	0	0
			CAPITAL	FTA	0	0	0	0	0

TAS3002469	VANPOOL PROGRAM	VANPOOL SERVICES	07-06	\$9,625	\$2,750				
	Federal funding for vanpool transportation services.								
S3002469		OMB #P2000000326 SITE S30022469					Proposed Funding (in \$000s)		
	Ongoing		Activity /Phase	Funding Source	2024 - 2025	2025 - 2026	2026 - 2027	2027 - 2028	2028 - 2029
			ADMINISTRATION	FDOT	275	275	275	275	275
			ADMINISTRATION	FTA 5307	1,000	1,000	1,000	1,000	1,000
			ADMINISTRATION	FTA	100	100	100	100	100

MIAMI-DADE TRANSPORTATION PLANNING ORGANIZATION  
TRANSPORTATION IMPROVEMENT PROGRAM



DEPARTMENT OF TRANSPORTATION AND PUBLIC WORKS (DTPW) - PUBLIC TRANSPORTATION IMPROVEMENTS

TPO Project No	Facility/Project Name	Type of Work	LRTP Ref	Project Cost (\$000s)	Prior Years Funding (\$000s)	Construction Year	FDOT Work Program Number
Agency Project No	Detailed Project Description						
	Status	Comments					

TAS3002476	METROMOVER VEHICLE MIDLIFE OVERHAUL	VEHICLE MAINTENANCE	07-06	\$3,214	\$3,214							
	Needed replacement of systems, equipment and components for safety and reliable operations of Mover fleet.											
S3002476	Vehicle Maintenance	OMB #P673910 SITE S3002476				Activity /Phase	Funding Source	Proposed Funding (in \$000s)				
						MAINTENANCE	PTP Bond	2024 - 2025	2025 - 2026	2026 - 2027	2027 - 2028	2028 - 2029
								0	0	0	0	0

TAS3002478	MOVER & RAIL SCADA & ETHERNET SWITCHES REPLACEMENT	EQUIPMENT	07-06	\$3,096	\$3,096							
	SCADA network will replace the logic controllers for more secure communications between Rail and Mover.											
S3002478	Construction	OMB #P2000000104 SITE S3002478				Activity /Phase	Funding Source	Proposed Funding (in \$000s)				
						OTHER	FDOT	2024 - 2025	2025 - 2026	2026 - 2027	2027 - 2028	2028 - 2029
								0	0	0	0	0
						OTHER	FTA 5307	0	0	0	0	0
						CONSTRUCTION	PTP Bond	0	0	0	0	0



MIAMI-DADE TRANSPORTATION PLANNING ORGANIZATION  
TRANSPORTATION IMPROVEMENT PROGRAM



DEPARTMENT OF TRANSPORTATION AND PUBLIC WORKS (DTPW) - PUBLIC TRANSPORTATION IMPROVEMENTS

TPO Project No	Facility/Project Name	Type of Work	L RTP Ref	Project Cost (\$000s)	Prior Years Funding (\$000s)	Construction Year	FDOT Work Program Number				
Agency Project No	Detailed Project Description										
	Status	Comments									
TAS3002562	TOD MASTER PLAN FOR THE SOUTH CORRIDOR	PROJECT DEVELOPMENT	07-06	\$1,300	\$1,150						
S3002562	South Dade Transitway Service Improvements Project										
	Planning and Design	OMB SITE S3002562	Activity /Phase	Funding Source	Proposed Funding (in \$000s)						
					2024 - 2025	2025 - 2026	2026 - 2027	2027 - 2028	2028 - 2029		
	PLANNING, ENGINEERING & CONSTRUCTION			FTA	120	0	0	0	0		
	PLANNING, ENGINEERING & CONSTRUCTION			PTP Bond	30	0	0	0	0		
TAS3002666	THE UNDERLINE - PHASE 3 THRU 9	Intersection Improvements	07-06	\$113,124	\$57,906	2025					
S3002666	Phase 3 thru 9 runs from SW 19 AVE to Dadeland BLVD. This project will provide pedestrian and bicycle paths that will enhance connectivity, mobility, and biking safety for residence and visitors.										
	Construction	OMB #P2000001472 SITE S3002773	Activity /Phase	Funding Source	Proposed Funding (in \$000s)						
					2024 - 2025	2025 - 2026	2026 - 2027	2027 - 2028	2028 - 2029		
	CONSTRUCTION			ARPA	183	0	0	0	0		
CONSTRUCTION			FDOT	2,005	4,000	0	0	0			



MIAMI-DADE TRANSPORTATION PLANNING ORGANIZATION  
TRANSPORTATION IMPROVEMENT PROGRAM



DEPARTMENT OF TRANSPORTATION AND PUBLIC WORKS (DTPW) - PUBLIC TRANSPORTATION IMPROVEMENTS

TPO Project No	Facility/Project Name	Type of Work	L RTP Ref	Project Cost (\$000s)	Prior Years Funding (\$000s)	Construction Year	FDOT Work Program Number					
Agency Project No	Detailed Project Description											
	Status	Comments										
TAS3002773	US1 & SW 136 ST AND US1 & QUAIL ROOST INTERSECTIONS	Intersection Improvements	07-06	\$916	\$916	2024						
S3002773	INTERSECTION IMPROVMENTS ALONG US 1 AT SW 136 ST AND QUAIL ROOST DR INTERSECTIONS											
	Construction	OMB #P2000001472 SITE S3002773				Activity /Phase	Funding Source	Proposed Funding (in \$000s)				
		2024 - 2025	2025 - 2026	2026 - 2027	2027 - 2028			2028 - 2029				
		CONSTRUCTION	PTP Bond	0	0			0	0	0		
CONSTRUCTION	FDOT	0	0	0	0	0						
TAS3002956	TOD MASTER PLAN FOR THE BEACH CORRIDOR (OSP258)	TOD master plan	07-06	\$1,125	\$825							
S3002956	Develop TOD MASTER PLAN FOR THE BEACH CORRIDOR											
	Planning	program #672670, OMB Site S3002956				Activity /Phase	Funding Source	Proposed Funding (in \$000s)				
		2024 - 2025	2025 - 2026	2026 - 2027	2027 - 2028			2028 - 2029				
		PLANNING, ENGINEERING & CONSTRUCTION	FTA	240	0			0	0	0		
PLANNING, ENGINEERING & CONSTRUCTION	PTP Bond	60	0	0	0	0						



MIAMI-DADE TRANSPORTATION PLANNING ORGANIZATION  
TRANSPORTATION IMPROVEMENT PROGRAM



DEPARTMENT OF TRANSPORTATION AND PUBLIC WORKS (DTPW) - PUBLIC TRANSPORTATION IMPROVEMENTS

TPO Project No	Facility/Project Name	Type of Work	LRTP Ref	Project Cost (\$000s)	Prior Years Funding (\$000s)	Construction Year	FDOT Work Program Number		
Agency Project No	Detailed Project Description								
	Status	Comments							
TAS3002959	ADA ACCESSIBLE SUPERVISOR VANS - BUS OPERATIONS	ADA ACCESSIBLE SUPERVISOR VANS	07-06	\$300	\$300				
S3002959	Purchase six (6) ADA Mini Vans for Bus Operations								
		program #671560, OMB Site S3002959	Activity /Phase	Funding Source	Proposed Funding (in \$000s)				
					2024 - 2025	2025 - 2026	2026 - 2027	2027 - 2028	2028 - 2029
TAS3003059	MOUNT SINAI MULTIMODAL SMART TERMINAL	Multimodal terminal	07-06	\$3,574	\$1,964	2025			
S3003059	Perform environmental analysis to construct a surface Park and Ride and bus bays at the Mount Sinai Medical Center								
	Construction	program #672670, OMB Site S3003059	Activity /Phase	Funding Source	Proposed Funding (in \$000s)				
					2024 - 2025	2025 - 2026	2026 - 2027	2027 - 2028	2028 - 2029
			DESIGN/BUILD	FDOT	805	0	0	0	0
			DESIGN/BUILD	PTP	805	0	0	0	0



MIAMI-DADE TRANSPORTATION PLANNING ORGANIZATION  
TRANSPORTATION IMPROVEMENT PROGRAM



DEPARTMENT OF TRANSPORTATION AND PUBLIC WORKS (DTPW) - PUBLIC TRANSPORTATION IMPROVEMENTS

TPO Project No	Facility/Project Name	Type of Work	LRTP Ref	Project Cost (\$000s)	Prior Years Funding (\$000s)	Construction Year	FDOT Work Program Number
Agency Project No	Detailed Project Description						
	Status	Comments					

TAS3003135	DOWNTOWN INTERMODAL TERMINAL	Capital improvement	07-06	\$35,000	\$1,310	2025						
S3003135	Plan for a new bus terminal for Metrocenter redevelopment to include approximately 27 bus bays, waiting areas with seating and parking spaces											
	Construction	program #672670, OMB Site S3003135				Activity /Phase	Funding Source	Proposed Funding (in \$000s)				
								2024 - 2025	2025 - 2026	2026 - 2027	2027 - 2028	2028 - 2029
						CONSTRUCTION	PTP Bond	11,230	11,230	11,230	0	0

TAS3003215	PARKING LOT REFURBISHMENT AT CORAL WAY BUS FACILITY	Parking facility	07-06	\$3,514	\$993	2025						
S3003215	The refurbishment work include site lighting, milling and resurfacing of lots and repaint the pavement markings											
						Activity /Phase	Funding Source	Proposed Funding (in \$000s)				
								2024 - 2025	2025 - 2026	2026 - 2027	2027 - 2028	2028 - 2029



MIAMI-DADE TRANSPORTATION PLANNING ORGANIZATION  
TRANSPORTATION IMPROVEMENT PROGRAM



DEPARTMENT OF TRANSPORTATION AND PUBLIC WORKS (DTPW) - PUBLIC TRANSPORTATION IMPROVEMENTS

TPO Project No	Facility/Project Name	Type of Work	LRTP Ref	Project Cost (\$000s)	Prior Years Funding (\$000s)	Construction Year	FDOT Work Program Number				
Agency Project No	Detailed Project Description										
	Status	Comments									
TAS3003575	METROMOVER GUIDEWAY STRUCTURAL SUPERSTRUCTURE RETROFIT	Maintenance	07-06	\$81,308	\$15,744	2025	4051334				
	Install new switches and crossovers throughout the Metromover guideway										
S3003575	Design/Build	program #673910, OMB Site S3003575			Activity /Phase	Funding Source	Proposed Funding (in \$000s)				
							2024 - 2025	2025 - 2026	2026 - 2027	2027 - 2028	2028 - 2029
				PLANNING, ENGINEERING & CONSTRUCTION	PTP Bond		0	0	0	0	0
				PROJECT DEVELOPMENT AND ENVIRONMENTAL	PTP Bond		4,717	4,717	0	0	0
				DESIGN/BUILD	PTP		11,226	33,678	11,226	0	0
TAS3003615	SOUTH CORRIDOR BRT AND SIGNAL IMPROVEMENTS RIF DISTRICT 01	CAPITAL IMPROVEMENT PLAN	07-06	\$17,647	\$17,647						
	The project includes the final design and construction of upgrades to the traffic signal system along the South Corridor transitway										
S3003615		program #2000001874, OMB Site S3003615			Activity /Phase	Funding Source	Proposed Funding (in \$000s)				
							2024 - 2025	2025 - 2026	2026 - 2027	2027 - 2028	2028 - 2029





MIAMI-DADE TRANSPORTATION PLANNING ORGANIZATION  
TRANSPORTATION IMPROVEMENT PROGRAM



DEPARTMENT OF TRANSPORTATION AND PUBLIC WORKS (DTPW) - PUBLIC TRANSPORTATION IMPROVEMENTS

TPO Project No	Facility/Project Name	Type of Work	LRTP Ref	Project Cost (\$000s)	Prior Years Funding (\$000s)	Construction Year	FDOT Work Program Number
Agency Project No	Detailed Project Description						
	Status	Comments					

TAS3003616	SOUTH CORRIDOR BRT AND SIGNAL IMPROVEMENTS RIF DISTRICT 06	Capital improvement	07-06	\$40,706	\$40,706	2024	
	The project includes the final design and construction of upgrades to the traffic signal system along the South Corridor transitway						
S3003616	Construction	program #2000001874, OMB Site S3003616			Activity /Phase	Funding Source	Proposed Funding (in \$000s)
							2024 - 2025    2025 - 2026    2026 - 2027    2027 - 2028    2028 - 2029
				CONSTRUCTION	RIF		0    0    0    0    0

TAS3003995	CONST/UPGRADE-ADMIN/MAINT FACILITY	Facility upgrade	06-10	\$32	\$32		
	Construct and upgrade administration/Maintenance facility						
S3003995	Construction	program #2000000326, OMB Site S3003995			Activity /Phase	Funding Source	Proposed Funding (in \$000s)
							2024 - 2025    2025 - 2026    2026 - 2027    2027 - 2028    2028 - 2029
				CONSTRUCTION	FDOT		0    0    0    0    0
				CONSTRUCTION	FTA 5309		0    0    0    0    0



MIAMI-DADE TRANSPORTATION PLANNING ORGANIZATION  
TRANSPORTATION IMPROVEMENT PROGRAM



DEPARTMENT OF TRANSPORTATION AND PUBLIC WORKS (DTPW) - PUBLIC TRANSPORTATION IMPROVEMENTS

TPO Project No	Facility/Project Name	Type of Work	LRTP Ref	Project Cost (\$000s)	Prior Years Funding (\$000s)	Construction Year	FDOT Work Program Number
Agency Project No	Detailed Project Description						
	Status	Comments					

TAS3003996	FY 04 ENHANCEMENTS - EXPRESSWAY SIGN PANELS	OPERATIONAL SUPPORT PROGRAM	07-06	\$9	\$9				
	EXPRESSWAY SIGN PANELS								
S3003996	Construction	program #2000000326, OMB Site S3003996	Activity /Phase	Funding Source	Proposed Funding (in \$000s)				
					2024 - 2025	2025 - 2026	2026 - 2027	2027 - 2028	2028 - 2029
			CONSTRUCTION	FDOT	0	0	0	0	0
			CONSTRUCTION	FTA 5309	0	0	0	0	0

TAS3003997	FY 04 ENHANCEMENTS - FENCE INSTALLATION AT DOUGLAS ROAD STATION	OPERATIONAL SUPPORT PROGRAM	07-06	\$64	\$64				
	FENCE INSTALLATION AT DOUGLAS ROAD STATION								
S3003997	Construction	program #2000000326, OMB Site S3003997	Activity /Phase	Funding Source	Proposed Funding (in \$000s)				
					2024 - 2025	2025 - 2026	2026 - 2027	2027 - 2028	2028 - 2029
			CONSTRUCTION	FDOT	0	0	0	0	0
			CONSTRUCTION	FTA 5309	0	0	0	0	0



MIAMI-DADE TRANSPORTATION PLANNING ORGANIZATION  
 TRANSPORTATION IMPROVEMENT PROGRAM



DEPARTMENT OF TRANSPORTATION AND PUBLIC WORKS (DTPW) - PUBLIC TRANSPORTATION IMPROVEMENTS

TPO Project No	Facility/Project Name	Type of Work	L RTP Ref	Project Cost (\$000s)	Prior Years Funding (\$000s)	Construction Year	FDOT Work Program Number					
Agency Project No	Detailed Project Description											
	Status	Comments										
TAS3003998	FY 04 ENHANCEMENTS - SURVEY AT BUSWAY AND SW 98 STREET	OPERATIONAL SUPPORT PROGRAM	07-06	\$5	\$5							
S3003998	SURVEY AT BUSWAY AND SW 98 STREET											
	Construction	program #2000000326, OMB Site S3003998				Activity /Phase	Funding Source	Proposed Funding (in \$000s)				
		2024 - 2025	2025 - 2026	2026 - 2027	2027 - 2028			2028 - 2029				
		CONSTRUCTION	FDOT	0	0			0	0	0		
CONSTRUCTION	FTA 5309	0	0	0	0	0						
TAS3004615	UPGRADE HIALEAH AND VIZCAYA METRORAIL STATION LIGHT POLES AND FIXTURES	Capital improvement	07-06	\$350	\$350							
S3004615	Installation of new energy efficient LED at Hialeah and Vizcaya metrorail station											
	Maintenance	program #2000000326, OMB Site S3004615				Activity /Phase	Funding Source	Proposed Funding (in \$000s)				
		2024 - 2025	2025 - 2026	2026 - 2027	2027 - 2028			2028 - 2029				
		MAINTENANCE	FDOT	0	0			0	0	0		
MAINTENANCE	FTA 5307	0	0	0	0	0						



MIAMI-DADE TRANSPORTATION PLANNING ORGANIZATION  
TRANSPORTATION IMPROVEMENT PROGRAM



DEPARTMENT OF TRANSPORTATION AND PUBLIC WORKS (DTPW) - PUBLIC TRANSPORTATION IMPROVEMENTS

TPO Project No	Facility/Project Name	Type of Work	LRTP Ref	Project Cost (\$000s)	Prior Years Funding (\$000s)	Construction Year	FDOT Work Program Number				
Agency Project No	Detailed Project Description										
	Status	Comments									
TAS3004616	UPGRADE PALMETTO METRORAIL STATION PERIMETER FENCING, LIGHT POLES AND FIXTURES	Operations & Maintenance	07-06	\$800	\$550	2024					
S3004616	UPGRADE PALMETTO METRORAIL STATION PERIMETER FENCING, LIGHT POLES AND FIXTURES (IRP336)										
		program #2000000326, OMB Site S3004616				Activity /Phase	Funding Source	Proposed Funding (in \$000s)			
								2024 - 2025	2025 - 2026	2026 - 2027	2027 - 2028
					OTHER	FDOT	50	0	0	0	0
					OTHER	FTA 5307	200	0	0	0	0

DRAFT

MIAMI-DADE TRANSPORTATION PLANNING ORGANIZATION  
 TRANSPORTATION IMPROVEMENT PROGRAM



DEPARTMENT OF TRANSPORTATION AND PUBLIC WORKS (DTPW) - PUBLIC TRANSPORTATION IMPROVEMENTS

TPO Project No	Facility/Project Name	Type of Work	L RTP Ref	Project Cost (\$000s)	Prior Years Funding (\$000s)	Construction Year	FDOT Work Program Number
Agency Project No	Detailed Project Description						
	Status	Comments					

TAS75317	CONSTRUCT A PARK AND RIDE LOT AT SW 344 ST	CONSTRUCT PARK AND RIDE FACILITY	07-06	\$11,950	\$8,111	2025						
S75317	CONSTRUCT A NEW PARK AND RIDE LOT ALONG THE SOUTH DADE TRANSITWAY AT SW 344 ST											
	Design	OMB #P671610 SITE S75317				Activity /Phase	Funding Source	Proposed Funding (in \$000s)				
								2024 - 2025	2025 - 2026	2026 - 2027	2027 - 2028	2028 - 2029
						CONSTRUCTION	FDOT	168	559	511	0	0
						PLANNING, ENGINEERING & CONSTRUCTION	FDOT	66	33	17	0	0
						RIGHT OF WAY	FDOT	97	75	0	0	0
						RIGHT OF WAY	FTA 5307	387	299	0	0	0
						OTHER	PTP Bond	80	82	0	0	0
						CONSTRUCTION	PTP Bond	605	510	0	0	0
						RIGHT OF WAY	PTP Bond	10	0	0	0	0
						PLANNING, ENGINEERING & CONSTRUCTION	PTP Bond	70	35	18	0	0



MIAMI-DADE TRANSPORTATION PLANNING ORGANIZATION  
TRANSPORTATION IMPROVEMENT PROGRAM



DEPARTMENT OF TRANSPORTATION AND PUBLIC WORKS (DTPW) - PUBLIC TRANSPORTATION IMPROVEMENTS

TPO Project No	Facility/Project Name	Type of Work	LRTP Ref	Project Cost (\$000s)	Prior Years Funding (\$000s)	Construction Year	FDOT Work Program Number				
Agency Project No	Detailed Project Description										
	Status	Comments									
TAS75702	REPLACE OBSOLETE AND ANTIQUATED HARDWARE	Hardware replacement	07-06	\$7,517	\$7,517						
S75702	Provide a sophisticated transit operation solution to replace TOS										
	Hardware/software	program #671460, OMB Site S75702			Activity /Phase	Funding Source	Proposed Funding (in \$000s)				
							2024 - 2025	2025 - 2026	2026 - 2027	2027 - 2028	2028 - 2029
					MAINTENANCE	PTP Bond	0	0	0	0	0
					MAINTENANCE	FTA 5307	0	0	0	0	0

DRAFT

MIAMI-DADE TRANSPORTATION PLANNING ORGANIZATION  
 TRANSPORTATION IMPROVEMENT PROGRAM



DEPARTMENT OF TRANSPORTATION AND PUBLIC WORKS (DTPW) - PUBLIC TRANSPORTATION IMPROVEMENTS

TPO Project No	Facility/Project Name	Type of Work	LRTP Ref	Project Cost (\$000s)	Prior Years Funding (\$000s)	Construction Year	FDOT Work Program Number
Agency Project No	Detailed Project Description						
	Status	Comments					

<b>Yearly Totals</b>	<b>867,454</b>	<b>921,966</b>	<b>679,867</b>	<b>659,510</b>	<b>481,624</b>
<b>5 Year TIP Total</b>				<b>\$3,610,421</b>	

DRAFT

TRANSPORTATION IMPROVEMENT PROGRAM (TIP)

# PART 2: 5-YEAR PROJECT LISTINGS

## PUBLIC TRANSPORTATION IMPROVEMENTS







TIP • FISCAL YEARS 2024/2025 TO 2028/2029

## PART 2: 5-YEAR PROJECT LISTING PUBLIC TRANSPORTATION IMPROVEMENTS

South Florida Regional Transportation Authority (SFRTA)

The mission of the South Florida Regional Transportation Authority (SFRTA) is to collaborate with partners, deliver a safe convenient, and effective service that serves as South Florida's multimodal backbone. SFRTA is an agency of the State of Florida, created in 2003 by Chapter 343, Florida Statute, and is authorized to own, operate, maintain, and manage a transit system in the tri-county area of Miami-Dade, Broward, and Palm Beach Counties. SFRTA operates the Tri-Rail Commuter Rail System. The following projects are included in SFRTA's Capital Budget and or Five-Year Plan in Fiscal Year 2025 thru 2029.

### THE TRI-RAIL DOWNTOWN MIAMI LINK (TRDML)

SFRTA, in coordination with multiple partners, has extended the Tri-Rail commuter rail service to provide a new service from Tri-Rail's northern most station at Mangonia Park in Palm Beach County to its southern most station at the "MiamiCentral Station" in Downtown Miami. The 9.05-mile extension, known as Tri-Rail Downtown Miami Link (TRDML), provides a connecting service from the South Florida Rail Corridor (SFRC) at the Tri-Rail Metrorail Transfer Station, to the Florida East Coast (FEC) railway corridor, into Downtown Miami. TRDML service began on January 13, 2024. The MiamiCentral Station serves as Downtown Miami's multimodal hub, providing connections to Brightline, Tri-Rail, the existing Miami Dade county bus system, Metrorail, and Metromover.

TRDML is a cost-effective and strategic transit solution for Miami-Dade County. The new service will leverage Brightline express train service and station investment, together with the recent SFRC connections to the FEC railway corridor; quiet zone funds provided by the Miami-Dade Transportation Planning Organization (TPO); and the region's previous investment in the Tri-Rail system.

The project was leveraged with local investments by public partners of \$70 million for incremental construction costs for the MiamiCentral Station, to accommodate Tri-Rail trains and new rail infrastructure to support the new extension into Downtown Miami.

## SFRTA – PUBLIC TRANSPORTATION IMPROVEMENTS

### ROLLING STOCK

On May, 5, 2023, SFRTA was awarded \$71.7M in federal funds to support the purchase of new Rolling Stock to replace up to 24 rail vehicles or a third of its current fleet. Procurement of new Tri-Rail Rolling stock will enable SFRTA to both maintain and provide additional passenger service operations on the existing South Florida Rail Corridor (SFRC). New rolling stock will also allow for increased ridership capacity, operational and train scheduling flexibility.

### TRI-RAIL PASSENGER INFORMATION SYSTEM (PIS)

Tri-Rail PIS will provide train locations and predicted arrival times at each station via the internet, smartphone app, telephone, text message, and LCD display location on the station platforms. The system will include onboard signage and an audio system on train cars to display and announce next station arrival and destination information. The train-tracking component is available via internet and smartphone app.

### SAFETY AND SECURITY CAMERAS, PHASE 2

This project is for the installation of surveillance camera hardware and monitoring technology at all Tri-Rail Stations. Cameras will be installed in parking lots, stairwells, pedestrian walkways and bridges, and locations within stations that require safety monitoring. The Phase 1 project was recently completed and focused on installing surveillance cameras on Tri-Rail station platforms.

These surveillance cameras and monitoring technology allows SFRTA's Public Safety Coordination Center (PSCC) to monitor/detect suspicious and/or unlawful activities in real time for quick detection and response. Activities are recorded for reference, training, system improvement, and/or as video evidence when further law enforcement is needed.

### MIAMI RIVER-MIAMI INTERMODAL CENTER CAPACITY IMPROVEMENT

The MR-MICCI Project will provide an additional mainline track within the South Florida Rail Corridor from just north of the Tri-Rail Hialeah Market Station to the Tri-Rail Miami Airport Station located at the Miami Intermodal Center. The project will increase capacity and improved track connections across the Miami River, including bridge, track, and signal upgrades. SFRTA has finalized the Project Development and Environment (PD&E) Study. The final design and construction will be completed by the Florida Department of Transportation, District Four.

### PLANNING AND CAPITAL DEVELOPMENT


The Planning and Capital Department performs short- and long-term planning activities and facilitates the performance of planning studies and efforts such as the update of the Transit Development Plan (TDP), Transit-Oriented Development (TOD) station area plans, Bicycle and Pedestrian Studies and Passenger Surveys, along with other regionally significant projects.

### PROGRAM OF PROJECTS


SFRTA receives annual Federal Appropriations Sections 5307 and 5337 funding from the Federal Transit Administration (FTA). This funding is programmed in SFRTA's Capital Budget to include preventive maintenance expenditures such as rolling stock maintenance and station maintenance; along with other capital projects and initiatives that the Agency plans to undertake, which are allowable expenditures of funds under FTA guidelines.

DRAFT

MIAMI-DADE TRANSPORTATION PLANNING ORGANIZATION  
TRANSPORTATION IMPROVEMENT PROGRAM  
SOUTH FLORIDA REGIONAL TRANSPORTATION AUTHORITY (SFRTA)

TPO Project No	Facility/Project Name	Type of Work	L RTP Ref	Project Cost (\$000s)	Prior Years Funding (\$000s)	Construction Year	FDOT Work Program Number							
Agency Project No	Detailed Project Description													
	Status	Remarks/Comments												
TR0403	LCD Visual Displays at MiamiCentral Station	Capital	06-10	\$326		2022	448283-1							
0403	Purchase of LCD Visual Monitors to be located at MiamiCentral Station													
								Activity / Phase	Funding Source	Proposed Funding (in \$000s)				
										2024 - 2025	2025 - 2026	2026 - 2027	2027 - 2028	2028 - 2029
								CAP	DPTO	0	0	0	0	0
TR0404	Safety and Security Cameras Phase II	Capital	06-10		\$387	2024	448596-1							
0404	Installation of surveillance cameras at Opa Locka, Metrorail, Hialeah and the Miami Intermodal Center (MIC) Tri-Rail Stations in Miami Dade County													
								Activity / Phase	Funding Source	Proposed Funding (in \$000s)				
										2024 - 2025	2025 - 2026	2026 - 2027	2027 - 2028	2028 - 2029
								CAP	DPTO	0	0	0	0	0
TR0405	Miami Intermodal Center (MIC) - Escalator Improvement Project	Intermodal HUB	06-10		\$5,533	2024	444629-1							
0405	MIC escalator repair improvement project to provide a permanent protective solution to the MIC Rail Station Canopy Structure													
	Final Design Complete							Activity / Phase	Funding Source	Proposed Funding (in \$000s)				
										2024 - 2025	2025 - 2026	2026 - 2027	2027 - 2028	2028 - 2029
								CAP	DPTO	0	0	0	0	0

MIAMI-DADE TRANSPORTATION PLANNING ORGANIZATION  
TRANSPORTATION IMPROVEMENT PROGRAM  
SOUTH FLORIDA REGIONAL TRANSPORTATION AUTHORITY (SFRTA)

TPO Project No	Facility/Project Name	Type of Work	LRTP Ref	Project Cost (\$000s)	Prior Years Funding (\$000s)	Construction Year	FDOT Work Program Number	
Agency Project No	Detailed Project Description							
	Status	Remarks/Comments						

TRTR0406	Tri-Rail Rolling Stock		07-58		\$5,000	2028	451656-1	
----------	------------------------	--	-------	--	---------	------	----------	--

TR0406	Purchase Rolling Stock for Tri-Rail future passenger rail service.											
					Activity / Phase	Funding Source	Proposed Funding (in \$000s)					
								2024 - 2025	2025 - 2026	2026 - 2027	2027 - 2028	2028 - 2029
						CAP	TRIP	0	0	0	0	0
					CAP	SU	0	0	0	0	0	

TRTR0407	LCD Visual Displays at Miami Stations		06-10		\$538	2024	452160-1	
----------	---------------------------------------	--	-------	--	-------	------	----------	--

TR0407	Installation of LCD Visual Displays at Opa Locka, Metrorail, Hialeah and the Miami Intermodal Center Tri-Rail Stations in Miami Dade County.											
					Activity / Phase	Funding Source	Proposed Funding (in \$000s)					
								2024 - 2025	2025 - 2026	2026 - 2027	2027 - 2028	2028 - 2029
						CAP	LF	0	0	0	0	0
					CAP	DPTO	0	0	0	0	0	

Yearly Totals	0	0	0	0	0
5 Year TIP Total					\$0

TRANSPORTATION IMPROVEMENT PROGRAM (TIP)

# PART 2: 5-YEAR PROJECT LISTINGS

## NON-MOTORIZED COMPONENT





TIP • FISCAL YEARS 2024/2025 TO 2028/2029  
**PART 2: 5-YEAR PROJECT LISTING**  
**NON-MOTORIZED COMPONENT**

The development of safe facilities for people who walk or use a bicycle is guided by the Comprehensive Development Master Plan (CDMP) and the 2045 Long Range Transportation Plan (LRTP).

CDMP Transportation Element Objective TE-2 states: “In furtherance of pedestrianism and other non-motorized modes of transportation in the planned urban area, Miami-Dade County shall enhance its transportation plans, programs and development regulations as necessary to accommodate the safe and convenient movement of pedestrians, non-motorized vehicles and motorized vehicles.”

The 2045 LRTP lists the following goals and objectives, related to non-motorized projects/programs:

**LRTP GOAL 1: MAXIMIZE MOBILITY CHOICES SYSTEMWIDE**

- Objective: Provide a comprehensive transportation network for dependable and reliable transportation options.
- Objective: Increase mobility choices throughout the county

**LRTP GOAL 2: INCREASE THE SAFETY OF THE TRANSPORTATION SYSTEM FOR ALL USERS**

- Objective: Improve the safety of the transportation system
- Objective: Promote projects in high crash locations – (locations with the highest number of crashes)
- Objective: Improve safety of the transportation system for the elderly and disabled

Bicycle and pedestrian projects in the 2024/2025 to 2028/2029 Transportation Improvement Program are taken from the non-motorized section of the 2045 LRTP, the Transportation Alternatives Program application cycle and through agency coordination for other transportation projects,. Projects are presented to the Miami-Dade Bicycle Pedestrian Advisory Committee (BPAC) for public information and comment.

## NON-MOTORIZED COMPONENT

The Miami-Dade 2045 Bicycle Pedestrian Master Plan assesses opportunities amongst the SMART Plan transit hubs and stations to expand the reach of bicycle and pedestrian trip distances to the entire county, with the help of transit connections. This plan's primary focus is on the daily commuter trip and aims to incentivize projects that safely connect the largest number of people, that need it the most, to the most places, on a daily basis. This plan also looks at other pedestrian and bicycle trip destinations such as educational facilities, major medical centers, high employment areas, and outdoor recreational locations. Realizing these opportunities will help manage the ever-present issue of traffic any metropolitan area deals with and further encourages healthy and sustainable communities within the County. This plan serves as the Bicycle and Pedestrian element of the 2045 Long Range Transportation Plan (LRTP).


More information on the TPO's Bicycle Pedestrian Program is available from the TPO website at: <http://miamidadetpo.org/bicycle-pedestrian-program.asp>.

DRAFT



MIAMI-DADE TRANSPORTATION PLANNING ORGANIZATION  
TRANSPORTATION IMPROVEMENT PROGRAM  
NON-MOTORIZED COMPONENT

Responsible Agency: FL Dept. of Transportation

TPO Project No	Facility/Project Name	Bicycle Accom.	Type of Work		Project Cost (\$000s)	Prior Years Cost (\$000s)	
Agency Project No	From /Location To /Location	Length (miles)	Cross-Ref. TIP Book Page No.	L RTP Ref			

DT2506503	DISTRICTWIDE TRAFFIC OPERATIONS - SAFETY STUDIES CONSULTANT		TRAFFIC ENGINEERING STUDY				Proposed Funding (in \$000s)				
2506503		0.0	PL1-109	06-09	\$1,386	\$1,386	2024 - 2025	2025 - 2026	2026 - 2027	2027 - 2028	2028 - 2029
							0	0	0	0	0

DT2506505	DISTRICTWIDE TRAFFIC OPERATIONS - SAFETY STUDIES CONSULTANT		TRAFFIC ENGINEERING STUDY				Proposed Funding (in \$000s)				
2506505		0.0	PL1-109	06-09	\$1,632	\$1,632	2024 - 2025	2025 - 2026	2026 - 2027	2027 - 2028	2028 - 2029
							0	0	0	0	0


DT2506506	DISTRICTWIDE TRAFFIC OPERATIONS - SAFETY STUDIES CONSULTANT		TRAFFIC ENGINEERING STUDY				Proposed Funding (in \$000s)				
2506506		0.0	PL1-110	06-09	\$1,515	\$705	2024 - 2025	2025 - 2026	2026 - 2027	2027 - 2028	2028 - 2029
							5	305	245	255	0

DT2506621	DISTRICTWIDE TRAFFIC OPERATIONS - SAFETY CONSULTANT STUDIES		TRAFFIC ENGINEERING STUDY				Proposed Funding (in \$000s)				
2506621		0.0	PL1-626	06-09	\$652	\$652	2024 - 2025	2025 - 2026	2026 - 2027	2027 - 2028	2028 - 2029
							0	0	0	0	0

DT2506622	DISTRICTWIDE TRAFFIC OPERATIONS - SAFETY CONSULTANT STUDIES		TRAFFIC ENGINEERING STUDY				Proposed Funding (in \$000s)				
2506622		0.0	PL1-626	06-09	\$1,771	\$1,771	2024 - 2025	2025 - 2026	2026 - 2027	2027 - 2028	2028 - 2029
							0	0	0	0	0


MIAMI-DADE TRANSPORTATION PLANNING ORGANIZATION  
TRANSPORTATION IMPROVEMENT PROGRAM  
NON-MOTORIZED COMPONENT

Responsible Agency: FL Dept. of Transportation

TPO Project No	Facility/Project Name	Bicycle Accom.	Type of Work		Project Cost (\$000s)	Prior Years Cost (\$000s)					
			Cross-Ref. TIP Book Page No.	LRTP Ref							
Agency Project No	From /Location	To /Location	Length (miles)				Proposed Funding (in \$000s)				
							2024 - 2025	2025 - 2026	2026 - 2027	2027 - 2028	2028 - 2029
DT2506623	DISTRICTWIDE TRAFFIC OPERATIONS - SAFETY STUDIES CONSULTANT			TRAFFIC ENGINEERING STUDY	\$1,495	\$1,495	Proposed Funding (in \$000s)				
2506623			0.0	PL1-627 06-09			2024 - 2025	2025 - 2026	2026 - 2027	2027 - 2028	2028 - 2029
							0	0	0	0	0
DT2506624	DISTRICTWIDE TRAFFIC OPERATIONS - SAFETY STUDIES CONSULTANT			TRAFFIC ENGINEERING STUDY	\$1,693	\$1,693	Proposed Funding (in \$000s)				
2506624			0.0	PL1-627 06-09			2024 - 2025	2025 - 2026	2026 - 2027	2027 - 2028	2028 - 2029
							0	0	0	0	0
DT2506625	DISTRICTWIDE TRAFFIC OPERATIONS - SAFETY STUDIES CONSULTANT			TRAFFIC ENGINEERING STUDY	\$1,615	\$1,310	Proposed Funding (in \$000s)				
2506625			0.0	PL1-628 06-09			2024 - 2025	2025 - 2026	2026 - 2027	2027 - 2028	2028 - 2029
							305	0	0	0	0
DT2506626	DISTRICTWIDE TRAFFIC OPERATIONS - SAFETY STUDIES CONSULTANT			TRAFFIC ENGINEERING STUDY	\$1,160	\$0	Proposed Funding (in \$000s)				
2506626			0.0	PL1-628 06-09			2024 - 2025	2025 - 2026	2026 - 2027	2027 - 2028	2028 - 2029
							0	305	245	305	305
DT4105684	TRAFFIC SIGNAL MAST ARMS AND HIGH MAST LIGHT POLES INSPECTIONS			BRIDGE OPERATIONS	\$2,828	\$2,828	Proposed Funding (in \$000s)				
4105684			0.0	PL1-478 06-09			2024 - 2025	2025 - 2026	2026 - 2027	2027 - 2028	2028 - 2029
							0	0	0	0	0


MIAMI-DADE TRANSPORTATION PLANNING ORGANIZATION  
TRANSPORTATION IMPROVEMENT PROGRAM  
NON-MOTORIZED COMPONENT

Responsible Agency: FL Dept. of Transportation

TPO Project No	Facility/Project Name		Bicycle Accom.	Type of Work		Project Cost (\$000s)	Prior Years Cost (\$000s)					
Agency Project No	From /Location	To /Location	Length (miles)	Cross-Ref. TIP Book Page No.	L RTP Ref							
DT4105685	TRAFFIC SIGNAL MAST ARMS AND HIGH MAST LIGHT POLES INSPECTIONS			BRIDGE OPERATIONS		\$2,278	\$851	Proposed Funding (in \$000s)				
4105685			0.0	PL1-478	06-09			2024 - 2025	2025 - 2026	2026 - 2027	2027 - 2028	2028 - 2029
							515	525	387	0	0	
DT4106467	SR 934 / NW 79 ST			SAFETY PROJECT		\$4,584	\$1,105	Proposed Funding (in \$000s)				
4106467	NW 27 AVE	NW 1 PL	2.7	PL1-149	07-34			2024 - 2025	2025 - 2026	2026 - 2027	2027 - 2028	2028 - 2029
							228	3,251	0	0	0	
DT4140522	DISTRICTWIDE TRAFFIC OPERATIONS - SAFETY STUDIES CONSULTANT			TRANSPORTATION STATISTICS		\$908	\$908	Proposed Funding (in \$000s)				
4140522			0.0	PL1-667	06-09			2024 - 2025	2025 - 2026	2026 - 2027	2027 - 2028	2028 - 2029
							0	0	0	0	0	
DT4140523	DISTRICTWIDE TRAFFIC OPERATIONS - SAFETY STUDIES CONSULTANT			TRANSPORTATION STATISTICS		\$1,437	\$1,437	Proposed Funding (in \$000s)				
4140523			0.0	PL1-667	06-09			2024 - 2025	2025 - 2026	2026 - 2027	2027 - 2028	2028 - 2029
							0	0	0	0	0	
DT4140524	DISTRICTWIDE TRAFFIC OPERATIONS - SAFETY STUDIES CONSULTANT			TRAFFIC OPS IMPROVEMENT		\$1,593	\$1,288	Proposed Funding (in \$000s)				
4140524			0.0	PL1-668	06-09			2024 - 2025	2025 - 2026	2026 - 2027	2027 - 2028	2028 - 2029
							305	0	0	0	0	


MIAMI-DADE TRANSPORTATION PLANNING ORGANIZATION  
TRANSPORTATION IMPROVEMENT PROGRAM  
NON-MOTORIZED COMPONENT

Responsible Agency: FL Dept. of Transportation

TPO Project No	Facility/Project Name	Bicycle Accom.	Type of Work		Project Cost (\$000s)	Prior Years Cost (\$000s)					
Agency Project No	From /Location To /Location	Length (miles)	Cross-Ref. TIP Book Page No.	L RTP Ref							
DT4140525	DISTRICTWIDE TRAFFIC OPERATIONS - SAFETY STUDIES CONSULTANT		TRAFFIC OPS IMPROVEMENT		\$1,160	\$0	Proposed Funding (in \$000s)				
4140525		0.0	PL1-668	06-09			2024 - 2025	2025 - 2026	2026 - 2027	2027 - 2028	2028 - 2029
							0	305	245	305	305
DT4152397	DISTRICTWIDE PEDESTRIAN AND BICYCLE SAFETY PROGRAM CONSULTANT		TRAFFIC OPS IMPROVEMENT		\$1,430	\$705	Proposed Funding (in \$000s)				
4152397		0.0	PL1-156	06-09			2024 - 2025	2025 - 2026	2026 - 2027	2027 - 2028	2028 - 2029
							5	355	365	0	0
DT4152398	DISTRICTWIDE PEDESTRIAN AND BICYCLE SAFETY PROGRAM CONSULTANT		TRAFFIC OPS IMPROVEMENT		\$610	\$0	Proposed Funding (in \$000s)				
4152398		0.0	PL1-157	06-09			2024 - 2025	2025 - 2026	2026 - 2027	2027 - 2028	2028 - 2029
							0	0	0	305	305
DT4180641	DISTRICTWIDE (ADA) COMPLIANCE CONSULTANT		SIDEWALK		\$4,773	\$4,773	Proposed Funding (in \$000s)				
4180641		0.0	PL1-680	06-10			2024 - 2025	2025 - 2026	2026 - 2027	2027 - 2028	2028 - 2029
							0	0	0	0	0
DT4180642	DISTRICTWIDE (ADA) COMPLIANCE CONSULTANT		PRELIMINARY ENGINEERING		\$1,125	\$135	Proposed Funding (in \$000s)				
4180642		0.0	PL1-681	06-10			2024 - 2025	2025 - 2026	2026 - 2027	2027 - 2028	2028 - 2029
							260	260	210	260	0


MIAMI-DADE TRANSPORTATION PLANNING ORGANIZATION  
TRANSPORTATION IMPROVEMENT PROGRAM  
NON-MOTORIZED COMPONENT

Responsible Agency: FL Dept. of Transportation

TPO Project No	Facility/Project Name	Bicycle Accom.	Type of Work		Project Cost (\$000s)	Prior Years Cost (\$000s)					
Agency Project No	From /Location To /Location	Length (miles)	Cross-Ref. TIP Book Page No.	L RTP Ref							
DT4180643	DISTRICTWIDE (ADA) COMPLIANCE CONSULTANT		PRELIMINARY ENGINEERING		\$395	\$0	Proposed Funding (in \$000s)				
4180643		0.0	PL1-681	06-09			2024 - 2025	2025 - 2026	2026 - 2027	2027 - 2028	2028 - 2029
							0	0	0	135	260
DT4243091	SR 25 / OKEECHOBEE RD FEC BRIDGE @ RAMP 368.35 CROSSING #272752Y		RAILROAD CROSSING		\$98	\$98	Proposed Funding (in \$000s)				
4243091		0.0	PL1-501	06-10			2024 - 2025	2025 - 2026	2026 - 2027	2027 - 2028	2028 - 2029
							0	0	0	0	0
DT4243092	SR 25 / OKEECHOBEE RD FEC BRIDGE @ RAMP 368.35 CROSSING #272752Y		BRIDGE-ROUTINE MAINTENANCE		\$14	\$14	Proposed Funding (in \$000s)				
4243092		0.0	PL1-502	06-10			2024 - 2025	2025 - 2026	2026 - 2027	2027 - 2028	2028 - 2029
							0	0	0	0	0
DT4295361	MIAMI-DADE COUNTYWIDE - (ADA) PUSH BUTTON CONSTRUCTION		SIDEWALK		\$318	\$318	Proposed Funding (in \$000s)				
4295361		0.0	PL1-193	06-09			2024 - 2025	2025 - 2026	2026 - 2027	2027 - 2028	2028 - 2029
							0	0	0	0	0
DT4295362	DISTRICTWIDE (ADA) PUSH-BUTTON CONSTRUCTION		PEDESTRIAN SAFETY IMPROVEMENT		\$879	\$879	Proposed Funding (in \$000s)				
4295362		0.0	PL1-194	06-09			2024 - 2025	2025 - 2026	2026 - 2027	2027 - 2028	2028 - 2029
							0	0	0	0	0


MIAMI-DADE TRANSPORTATION PLANNING ORGANIZATION  
TRANSPORTATION IMPROVEMENT PROGRAM  
NON-MOTORIZED COMPONENT

Responsible Agency: FL Dept. of Transportation

TPO Project No	Facility/Project Name	Bicycle Accom.	Type of Work		Project Cost (\$000s)	Prior Years Cost (\$000s)					
Agency Project No	From /Location To /Location	Length (miles)	Cross-Ref. TIP Book Page No.	L RTP Ref							
DT4295363	DISTRICTWIDE (ADA) PUSH-BUTTON CONSTRUCTION		PEDESTRIAN SAFETY IMPROVEMENT		\$696	\$696	Proposed Funding (in \$000s)				
4295363		0.0	PL1-194	06-09			2024 - 2025	2025 - 2026	2026 - 2027	2027 - 2028	2028 - 2029
							0	0	0	0	0
DT4295364	DISTRICTWIDE (ADA) PUSH-BUTTON CONSTRUCTION		PEDESTRIAN SAFETY IMPROVEMENT		\$119	\$119	Proposed Funding (in \$000s)				
4295364		0.0	PL1-195	06-09			2024 - 2025	2025 - 2026	2026 - 2027	2027 - 2028	2028 - 2029
							0	0	0	0	0
DT4295365	DISTRICTWIDE (ADA) PUSH-BUTTON CONSTRUCTION		PEDESTRIAN SAFETY IMPROVEMENT		\$299	\$299	Proposed Funding (in \$000s)				
4295365		0.0	PL1-195	06-09			2024 - 2025	2025 - 2026	2026 - 2027	2027 - 2028	2028 - 2029
							0	0	0	0	0
DT4295366	MIAMI-DADE COUNTY (ADA) PUSHBUTTON - PEDESTRIAN SAFETY IMPROVEMENTS		PEDESTRIAN SAFETY IMPROVEMENT		\$1,169	\$1,169	Proposed Funding (in \$000s)				
4295366		0.0	PL1-196	06-09			2024 - 2025	2025 - 2026	2026 - 2027	2027 - 2028	2028 - 2029
							0	0	0	0	0
DT4295367	MIAMI-DADE COUNTY (ADA) PUSHBUTTON - PEDESTRIAN SAFETY IMPROVEMENTS		PEDESTRIAN SAFETY IMPROVEMENT		\$1,200	\$0	Proposed Funding (in \$000s)				
4295367		0.0	PL1-196	06-09			2024 - 2025	2025 - 2026	2026 - 2027	2027 - 2028	2028 - 2029
							1,200	0	0	0	0


MIAMI-DADE TRANSPORTATION PLANNING ORGANIZATION  
TRANSPORTATION IMPROVEMENT PROGRAM  
NON-MOTORIZED COMPONENT

Responsible Agency: FL Dept. of Transportation

TPO Project No	Facility/Project Name	Bicycle Accom.	Type of Work		Project Cost (\$000s)	Prior Years Cost (\$000s)					
Agency Project No	From /Location To /Location	Length (miles)	Cross-Ref.TIP Book Page No.	LRTP Ref							
DT4295368	DISTRICTWIDE (ADA) PUSH-BUTTON CONSTRUCTION CONTRACT		PEDESTRIAN SAFETY IMPROVEMENT		\$963	\$0	Proposed Funding (in \$000s)				
4295368		0.0	PL1-197	06-09			2024 - 2025	2025 - 2026	2026 - 2027	2027 - 2028	2028 - 2029
							0	0	963	0	0
DT4316351	DISTRICTWIDE SAFETY PUSH BUTTON PROJECTS PILOT PROGRAM		SAFETY PROJECT		\$4,924	\$4,924	Proposed Funding (in \$000s)				
4316351		0.0	PL1-211	06-09			2024 - 2025	2025 - 2026	2026 - 2027	2027 - 2028	2028 - 2029
							0	0	0	0	0
DT4316352	DISTRICTWIDE SAFETY PUSH BUTTON CONTRACT		SAFETY PROJECT		\$2,861	\$2,861	Proposed Funding (in \$000s)				
4316352		0.0	PL1-211	06-09			2024 - 2025	2025 - 2026	2026 - 2027	2027 - 2028	2028 - 2029
							0	0	0	0	0
DT4346641	DISTRICTWIDE TRAFFIC OPERATIONS - SAFETY STUDIES CONSULTANT		SAFETY PROJECT		\$1,015	\$1,015	Proposed Funding (in \$000s)				
4346641		0.0	PL1-222	06-09			2024 - 2025	2025 - 2026	2026 - 2027	2027 - 2028	2028 - 2029
							0	0	0	0	0
DT4346642	DISTRICTWIDE TRAFFIC OPERATIONS - SAFETY STUDIES CONSULTANT		SAFETY PROJECT		\$1,489	\$822	Proposed Funding (in \$000s)				
4346642		0.0	PL1-223	06-09			2024 - 2025	2025 - 2026	2026 - 2027	2027 - 2028	2028 - 2029
							280	280	107	0	0

MIAMI-DADE TRANSPORTATION PLANNING ORGANIZATION  
TRANSPORTATION IMPROVEMENT PROGRAM  
NON-MOTORIZED COMPONENT


Responsible Agency: FL Dept. of Transportation

TPO Project No	Facility/Project Name	Bicycle Accom.	Type of Work		Project Cost (\$000s)	Prior Years Cost (\$000s)					
Agency Project No	From /Location To /Location	Length (miles)	Cross-Ref.TIP Book Page No.	LRTP Ref							
DT4346643	DISTRICTWIDE TRAFFIC OPERATIONS - SAFETY STUDIES CONSULTANT		SAFETY PROJECT		\$840	\$0	Proposed Funding (in \$000s)				
4346643		0.0	PL1-223	06-09			2024 - 2025	2025 - 2026	2026 - 2027	2027 - 2028	2028 - 2029
							0	0	200	320	320
DT4355732	DISTRICTWIDE PEDESTRIAN & BICYCLE SAFETY PROGRAM CONSULTANT		TRAFFIC ENGINEERING STUDY		\$1,503	\$1,503	Proposed Funding (in \$000s)				
4355732		0.0	PL1-231	06-09			2024 - 2025	2025 - 2026	2026 - 2027	2027 - 2028	2028 - 2029
							0	0	0	0	0
DT4355733	DISTRICTWIDE PEDESTRIAN & BICYCLE SAFETY PROGRAM CONSULTANT		TRAFFIC ENGINEERING STUDY		\$1,606	\$1,551	Proposed Funding (in \$000s)				
4355733		0.0	PL1-231	06-09			2024 - 2025	2025 - 2026	2026 - 2027	2027 - 2028	2028 - 2029
							55	0	0	0	0
DT4355734	DISTRICTWIDE TRAFFIC ENGINEERING STUDIES & ENGINEERING REVIEWS CONSULTANT		TRAFFIC ENGINEERING STUDY		\$1,465	\$0	Proposed Funding (in \$000s)				
4355734		0.0	PL1-232	06-09			2024 - 2025	2025 - 2026	2026 - 2027	2027 - 2028	2028 - 2029
							305	305	245	305	305
DT4366182	TOWN OF MIAMI LAKES - SIDEWALK IMPROVEMENTS		BIKE LANE/SIDEWALK		\$860	\$73	Proposed Funding (in \$000s)				
4366182		0.0	PL1-248	06-09			2024 - 2025	2025 - 2026	2026 - 2027	2027 - 2028	2028 - 2029
							0	787	0	0	0




MIAMI-DADE TRANSPORTATION PLANNING ORGANIZATION  
TRANSPORTATION IMPROVEMENT PROGRAM  
NON-MOTORIZED COMPONENT

Responsible Agency: FL Dept. of Transportation

TPO Project No	Facility/Project Name		Bicycle Accom.	Type of Work		Project Cost (\$000s)	Prior Years Cost (\$000s)					
Agency Project No	From /Location	To /Location	Length (miles)	Cross-Ref. TIP Book Page No.	LRTP Ref							
DT4367541	SNAKE CREEK TRAIL UNDERPASS PRELIMINARY ENGINEERING STUDY			PEDESTRIAN/WILDLIFE UNDERPASS		\$0	\$0	Proposed Funding (in \$000s)				
4367541			0.0	PL1-249	06-09			2024 - 2025	2025 - 2026	2026 - 2027	2027 - 2028	2028 - 2029
						0	0	0	0	0		
DT4383301	DISTRICT 6 - STATE HIGHWAY LIGHTING ELECTRICITY			LIGHTING		\$8,049	\$6,389	Proposed Funding (in \$000s)				
4383301			0.0	PL1-541	06-09			2024 - 2025	2025 - 2026	2026 - 2027	2027 - 2028	2028 - 2029
						830	830	0	0	0		
DT4386632	TOWN OF MIAMI LAKES G.R.E.E.N.			BIKE PATH/TRAIL		\$544	\$90	Proposed Funding (in \$000s)				
4386632			0.7	PL1-699	06-10			2024 - 2025	2025 - 2026	2026 - 2027	2027 - 2028	2028 - 2029
						0	454	0	0	0		
DT4398981	BISCAYNE TRAIL SEGMENT D PHASE II			BIKE PATH/TRAIL		\$4,667	\$268	Proposed Funding (in \$000s)				
4398981	SW 117 AVE	SW 137 AVE	0.5	PL1-701	07-72			2024 - 2025	2025 - 2026	2026 - 2027	2027 - 2028	2028 - 2029
						0	4,399	0	0	0		
DT4416391	SNAPPER CREEK TRAIL SEGMENT B PHASE 1			BIKE PATH/TRAIL		\$1,471	\$0	Proposed Funding (in \$000s)				
4416391			0.5	PL1-702	07-76			2024 - 2025	2025 - 2026	2026 - 2027	2027 - 2028	2028 - 2029
						283	0	0	1,188	0		


MIAMI-DADE TRANSPORTATION PLANNING ORGANIZATION  
TRANSPORTATION IMPROVEMENT PROGRAM  
NON-MOTORIZED COMPONENT

Responsible Agency: FL Dept. of Transportation

TPO Project No	Facility/Project Name		Bicycle Accom.	Type of Work		Project Cost (\$000s)	Prior Years Cost (\$000s)					
Agency Project No	From /Location	To /Location	Length (miles)	Cross-Ref. TIP Book Page No.	L RTP Ref							
DT4434321	SR A1A / MACARTHUR CWY			BIKE PATH/TRAIL		\$1,181	\$1,181	Proposed Funding (in \$000s)				
4434321	E OF SR -5 / BISCAYNE BLV	W SR 907 / ALTON RD	2.7	PL1-274	06-08			2024 - 2025	2025 - 2026	2026 - 2027	2027 - 2028	2028 - 2029
							0	0	0	0	0	
DT4434322	SR A1A / MACARTHUR CWY			BIKE PATH/TRAIL		\$10,245	\$0	Proposed Funding (in \$000s)				
4434322	E OF SR -5 / BISCAYNE BLV	W SR 907 / ALTON RD	0.0	PL1-275	06-08			2024 - 2025	2025 - 2026	2026 - 2027	2027 - 2028	2028 - 2029
							150	0	0	10,095	0	
DT4439172	SR 90 / SW 8 ST			PEDESTRIAN SAFETY IMPROVEMENT		\$1,347	\$1,306	Proposed Funding (in \$000s)				
4439172	E OF SW 36 AVE	E OF SW 29 AVE	0.8	PL1-291	07-68			2024 - 2025	2025 - 2026	2026 - 2027	2027 - 2028	2028 - 2029
							41	0	0	0	0	
DT4439182	SR 90 / SW 8 ST			PEDESTRIAN SAFETY IMPROVEMENT		\$314	\$314	Proposed Funding (in \$000s)				
4439182	AT SW 44 AVE		0.0	PL1-294	07-68			2024 - 2025	2025 - 2026	2026 - 2027	2027 - 2028	2028 - 2029
							0	0	0	0	0	
DT4439183	SR 90 / SW 8 ST			PEDESTRIAN SAFETY IMPROVEMENT		\$1,492	\$1,440	Proposed Funding (in \$000s)				
4439183	W OF SW 55 AVE	W OF SW 48 AVE	0.7	PL1-294	07-68			2024 - 2025	2025 - 2026	2026 - 2027	2027 - 2028	2028 - 2029
							52	0	0	0	0	


MIAMI-DADE TRANSPORTATION PLANNING ORGANIZATION  
TRANSPORTATION IMPROVEMENT PROGRAM  
NON-MOTORIZED COMPONENT

Responsible Agency: FL Dept. of Transportation

TPO Project No	Facility/Project Name		Bicycle Accom.	Type of Work		Project Cost (\$000s)	Prior Years Cost (\$000s)					
DT4439192	SR 90 / SW 8 ST			PEDESTRIAN SAFETY IMPROVEMENT		\$1,410	\$1,363	Proposed Funding (in \$000s)				
4439192	E OF 65 AVE	W OF SW 63 AVE	0.2	PL1-296	07-68			2024 - 2025	2025 - 2026	2026 - 2027	2027 - 2028	2028 - 2029
							47	0	0	0	0	
DT4439372	SR 817 / NW 27 AVE			PEDESTRIAN SAFETY IMPROVEMENT		\$1,638	\$561	Proposed Funding (in \$000s)				
4439372	SESAME ST	DUNAD AVE	0.1	PL1-305	07-68			2024 - 2025	2025 - 2026	2026 - 2027	2027 - 2028	2028 - 2029
							29	1,048	0	0	0	
DT4439861	SR 915 / NE 6 AVE			SIDEWALK		\$594	\$594	Proposed Funding (in \$000s)				
4439861	NE 113 ST	NE 121 ST	0.5	PL1-308	06-10			2024 - 2025	2025 - 2026	2026 - 2027	2027 - 2028	2028 - 2029
							0	0	0	0	0	
DT4441941	SNAPPER CREEK TRAIL SEGMENT A SW 107 AVE GAP			BIKE PATH/TRAIL		\$2,007	\$0	Proposed Funding (in \$000s)				
4441941			3.8	PL1-702	07-76			2024 - 2025	2025 - 2026	2026 - 2027	2027 - 2028	2028 - 2029
							382	0	0	1,625	0	
DT4441961	MIAMI BEACH HIGH SCHOOL PEDESTRIAN ENHANCEMENTS			PEDESTRIAN SAFETY IMPROVEMENT		\$359	\$95	Proposed Funding (in \$000s)				
4441961			0.2	PL1-703	07-70			2024 - 2025	2025 - 2026	2026 - 2027	2027 - 2028	2028 - 2029
							264	0	0	0	0	


MIAMI-DADE TRANSPORTATION PLANNING ORGANIZATION  
TRANSPORTATION IMPROVEMENT PROGRAM  
NON-MOTORIZED COMPONENT

Responsible Agency: FL Dept. of Transportation

TPO Project No	Facility/Project Name		Bicycle Accom.	Type of Work		Project Cost (\$000s)	Prior Years Cost (\$000s)					
DT4444371	DISTRICTWIDE TRAFFIC OPERATIONS - STUDIES CONSULTANT			SAFETY PROJECT		\$1,465	\$355	Proposed Funding (in \$000s)				
4444371			0.0	PL1-309	06-10			2024 - 2025	2025 - 2026	2026 - 2027	2027 - 2028	2028 - 2029
							305	305	245	255	0	
DT4444381	DISTRICTWIDE TRAFFIC OPERATIONS - SAFETY STUDIES CONSULTANT			SAFETY PROJECT		\$1,535	\$390	Proposed Funding (in \$000s)				
4444381			0.0	PL1-309	06-10			2024 - 2025	2025 - 2026	2026 - 2027	2027 - 2028	2028 - 2029
							280	280	305	280	0	
DT4457431	SAFE ROUTES TO SCHOOL MIAMI CENTRAL HIGH SCHOOL			PEDESTRIAN SAFETY IMPROVEMENT		\$740	\$139	Proposed Funding (in \$000s)				
4457431			0.0	PL1-323	07-68			2024 - 2025	2025 - 2026	2026 - 2027	2027 - 2028	2028 - 2029
							0	601	0	0	0	
DT4457651	SAFE ROUTES TO SCHOOL - NORTH DADE MIDDLE SCHOOL			PEDESTRIAN SAFETY IMPROVEMENT		\$361	\$78	Proposed Funding (in \$000s)				
4457651			0.2	PL1-324	07-68			2024 - 2025	2025 - 2026	2026 - 2027	2027 - 2028	2028 - 2029
							0	283	0	0	0	
DT4457661	SAFE ROUTES TO SCHOOL MIAMI NORTHWESTERN SENIOR HIGH SCHOOL			PEDESTRIAN SAFETY IMPROVEMENT		\$814	\$150	Proposed Funding (in \$000s)				
4457661			0.0	PL1-325	07-68			2024 - 2025	2025 - 2026	2026 - 2027	2027 - 2028	2028 - 2029
							0	664	0	0	0	


MIAMI-DADE TRANSPORTATION PLANNING ORGANIZATION  
TRANSPORTATION IMPROVEMENT PROGRAM  
NON-MOTORIZED COMPONENT

Responsible Agency: FL Dept. of Transportation

TPO Project No	Facility/Project Name		Bicycle Accom.	Type of Work		Project Cost (\$000s)	Prior Years Cost (\$000s)					
DT4460001	SR 90 / TAMiami TRAIL / SW 8 ST			RESURFACING - RIDE ONLY		\$5,840	\$5,177	Proposed Funding (in \$000s)				
4460001	BEACOM BLVD	SW 4 AVE	2.3	PL1-341	06-09			2024 - 2025	2025 - 2026	2026 - 2027	2027 - 2028	2028 - 2029
							523	140	0	0	0	
DT4460521	DTPW - SMART TRAIL ALONG NW 12 ST			BIKE PATH/TRAIL		\$467	\$0	Proposed Funding (in \$000s)				
4460521			1.6	PL1-709	06-08			2024 - 2025	2025 - 2026	2026 - 2027	2027 - 2028	2028 - 2029
							467	0	0	0	0	
DT4460541	MIAMI SHORES - SR 915 / NE 6 AVE PEDESTRIAN PROMENADE			BIKE LANE/SIDEWALK		\$508	\$72	Proposed Funding (in \$000s)				
4460541			0.7	PL1-709	07-72			2024 - 2025	2025 - 2026	2026 - 2027	2027 - 2028	2028 - 2029
							436	0	0	0	0	
DT4460551	CITY OF MIAMI - MIAMI RIVER GREENWAY			BIKE LANE/SIDEWALK		\$8,690	\$0	Proposed Funding (in \$000s)				
4460551	NW 22 AVE	NW 17 AVE	0.8	PL1-710	07-76			2024 - 2025	2025 - 2026	2026 - 2027	2027 - 2028	2028 - 2029
							1,205	0	7,485	0	0	
DT4460571	TOWN OF MIAMI LAKES - FAIRWAY DR BIKE LANES & CROSSWALK IMPROVEMENTS			BIKE LANE/SIDEWALK		\$1,205	\$119	Proposed Funding (in \$000s)				
4460571			1.4	PL1-710	07-78			2024 - 2025	2025 - 2026	2026 - 2027	2027 - 2028	2028 - 2029
							1,086	0	0	0	0	


MIAMI-DADE TRANSPORTATION PLANNING ORGANIZATION  
TRANSPORTATION IMPROVEMENT PROGRAM  
NON-MOTORIZED COMPONENT

Responsible Agency: FL Dept. of Transportation

TPO Project No	Facility/Project Name	Bicycle Accom.	Type of Work		Project Cost (\$000s)	Prior Years Cost (\$000s)					
Agency Project No	From /Location To /Location	Length (miles)	Cross-Ref. TIP Book Page No.	LRTP Ref							
DT4462621	MIAMI-DADE PEDESTRIAN & BICYCLE SAFETY PUSH BUTTON CONTRACT		MISCELLANEOUS CONSTRUCTION		\$1,292	\$0	Proposed Funding (in \$000s)				
4462621		0.0	PL1-353	06-09			2024 - 2025	2025 - 2026	2026 - 2027	2027 - 2028	2028 - 2029
							0	1,292	0	0	0
DT4462622	MIAMI-DADE PEDESTRIAN & BICYCLE SAFETY PUSH BUTTON CONTRACT		MISCELLANEOUS CONSTRUCTION		\$1,292	\$0	Proposed Funding (in \$000s)				
4462622		0.0	PL1-354	06-09			2024 - 2025	2025 - 2026	2026 - 2027	2027 - 2028	2028 - 2029
							0	1,292	0	0	0
DT4462624	MIAMI-DADE PEDESTRIAN & BICYCLE SAFETY PUSH BUTTON CONTRACT		MISCELLANEOUS CONSTRUCTION		\$1,292	\$0	Proposed Funding (in \$000s)				
4462624		0.0	PL1-354	06-09			2024 - 2025	2025 - 2026	2026 - 2027	2027 - 2028	2028 - 2029
							0	1,292	0	0	0
DT4462971	SAFE ROUTES TO SCHOOL - NORTH MIAMI SENIOR HIGH SCHOOL		PEDESTRIAN SAFETY IMPROVEMENT		\$579	\$0	Proposed Funding (in \$000s)				
4462971		0.0	PL1-714	07-70			2024 - 2025	2025 - 2026	2026 - 2027	2027 - 2028	2028 - 2029
							107	0	472	0	0
DT4462981	SAFE ROUTES TO SCHOOL - CAROL CITY MIDDLE SCHOOL		PEDESTRIAN SAFETY IMPROVEMENT		\$838	\$0	Proposed Funding (in \$000s)				
4462981		0.4	PL1-359	07-70			2024 - 2025	2025 - 2026	2026 - 2027	2027 - 2028	2028 - 2029
							162	0	676	0	0


MIAMI-DADE TRANSPORTATION PLANNING ORGANIZATION  
TRANSPORTATION IMPROVEMENT PROGRAM  
NON-MOTORIZED COMPONENT

Responsible Agency: FL Dept. of Transportation

TPO Project No	Facility/Project Name	Bicycle Accom.	Type of Work		Project Cost (\$000s)	Prior Years Cost (\$000s)					
Agency Project No	From /Location To /Location	Length (miles)	Cross-Ref. TIP Book Page No.	LRTP Ref							
DT4462991	SAFE ROUTES TO SCHOOL - RUBEN DARIO MIDDLE SCHOOL		PEDESTRIAN SAFETY IMPROVEMENT		\$341	\$0	Proposed Funding (in \$000s)				
4462991		0.0	PL1-714	07-70			2024 - 2025	2025 - 2026	2026 - 2027	2027 - 2028	2028 - 2029
							98	0	0	243	0
DT4463001	SAFE ROUTES TO SCHOOL - HIALEAH SENIOR HIGH SCHOOL		PEDESTRIAN SAFETY IMPROVEMENT		\$932	\$0	Proposed Funding (in \$000s)				
4463001		0.1	PL1-359	07-70			2024 - 2025	2025 - 2026	2026 - 2027	2027 - 2028	2028 - 2029
							169	0	763	0	0
DT4463011	SAFE ROUTES TO SCHOOL - NORTH MIAMI MIDDLE SCHOOL		PEDESTRIAN SAFETY IMPROVEMENT		\$565	\$0	Proposed Funding (in \$000s)				
4463011		0.1	PL1-360	07-70			2024 - 2025	2025 - 2026	2026 - 2027	2027 - 2028	2028 - 2029
							102	0	463	0	0
DT4463021	SAFE ROUTES TO SCHOOL - MIAMI JACKSON SENIOR HIGH SCHOOL		PEDESTRIAN SAFETY IMPROVEMENT		\$870	\$0	Proposed Funding (in \$000s)				
4463021		0.0	PL1-715	07-70			2024 - 2025	2025 - 2026	2026 - 2027	2027 - 2028	2028 - 2029
							180	0	0	690	0
DT4467481	BIKE BOULEVARD DEMO PROJECT - MODEL CITY / BROWNSVILLE		BIKE PATH/TRAIL		\$1,788	\$305	Proposed Funding (in \$000s)				
4467481		2.5	PL1-715	06-08			2024 - 2025	2025 - 2026	2026 - 2027	2027 - 2028	2028 - 2029
							0	0	1,483	0	0

MIAMI-DADE TRANSPORTATION PLANNING ORGANIZATION  
TRANSPORTATION IMPROVEMENT PROGRAM  
NON-MOTORIZED COMPONENT


Responsible Agency: FL Dept. of Transportation

TPO Project No	Facility/Project Name		Bicycle Accom.	Type of Work		Project Cost (\$000s)	Prior Years Cost (\$000s)					
DT4471631	SR 933 / SW 12 AVE / NW 12 AVE			PEDESTRIAN SAFETY IMPROVEMENT		\$2,100	\$0	Proposed Funding (in \$000s)				
4471631	SW 2 ST	SW 5 ST	0.2	PL1-364	06-10			2024 - 2025	2025 - 2026	2026 - 2027	2027 - 2028	2028 - 2029
							0	245	0	1,855	0	
DT4475391	TRAFFIC SIGNAL MAST ARMS AND HIGH MAST LIGHT POLES INSPECTIONS			BRIDGE OPERATIONS		\$1,012	\$0	Proposed Funding (in \$000s)				
4475391			0.0	PL1-588	06-09			2024 - 2025	2025 - 2026	2026 - 2027	2027 - 2028	2028 - 2029
							0	0	172	322	518	
DT4475971	SAFE ROUTES TO SCHOOL NORTH MIAMI BEACH SENIOR HIGH SCHOOL			PEDESTRIAN SAFETY IMPROVEMENT		\$736	\$0	Proposed Funding (in \$000s)				
4475971			0.0	PL1-370	06-10			2024 - 2025	2025 - 2026	2026 - 2027	2027 - 2028	2028 - 2029
							0	101	0	635	0	
DT4475991	SAFE ROUTES TO SCHOOL - MIAMI SOUTHRIDGE SENIOR HIGH SCHOOL			PEDESTRIAN SAFETY IMPROVEMENT		\$203	\$80	Proposed Funding (in \$000s)				
4475991			0.0	PL1-370	06-10			2024 - 2025	2025 - 2026	2026 - 2027	2027 - 2028	2028 - 2029
							0	123	0	0	0	
DT4476001	SAFE ROUTES TO SCHOOL HOMESTEAD MIDDLE SCHOOL			PEDESTRIAN SAFETY IMPROVEMENT		\$750	\$0	Proposed Funding (in \$000s)				
4476001			0.0	PL1-371	06-10			2024 - 2025	2025 - 2026	2026 - 2027	2027 - 2028	2028 - 2029
							0	196	0	554	0	




MIAMI-DADE TRANSPORTATION PLANNING ORGANIZATION  
TRANSPORTATION IMPROVEMENT PROGRAM  
NON-MOTORIZED COMPONENT

Responsible Agency: FL Dept. of Transportation

TPO Project No	Facility/Project Name	Bicycle Accom.	Type of Work		Project Cost (\$000s)	Prior Years Cost (\$000s)					
Agency Project No	From /Location To /Location	Length (miles)	Cross-Ref. TIP Book Page No.	LRTP Ref							
DT4476011	SAFE ROUTES TO SCHOOL - BOOKER T. WASHINGTON SENIOR HIGH SCHOOL		PEDESTRIAN SAFETY IMPROVEMENT		\$460	\$0	Proposed Funding (in \$000s)				
4476011		0.0	PL1-716	06-10			2024 - 2025	2025 - 2026	2026 - 2027	2027 - 2028	2028 - 2029
							132	0	328	0	0
DT4479681	TOWN OF MIAMI LAKES - PARK WEST BICYCLE AND PEDESTRIAN IMPROVEMENTS		BIKE LANE/SIDEWALK		\$1,226	\$163	Proposed Funding (in \$000s)				
4479681		0.0	PL1-719	06-10			2024 - 2025	2025 - 2026	2026 - 2027	2027 - 2028	2028 - 2029
							0	1,063	0	0	0
DT4479691	NORTH BAY VILLAGE - ISLAND WALK PHASE I		BIKE PATH/TRAIL		\$2,750	\$755	Proposed Funding (in \$000s)				
4479691		0.0	PL1-719	06-10			2024 - 2025	2025 - 2026	2026 - 2027	2027 - 2028	2028 - 2029
							0	1,995	0	0	0
DT4479701	MIAMI SHORES VILLAGE - FLAGLER TRAIL		BIKE PATH/TRAIL		\$592	\$81	Proposed Funding (in \$000s)				
4479701		0.0	PL1-720	06-10			2024 - 2025	2025 - 2026	2026 - 2027	2027 - 2028	2028 - 2029
							511	0	0	0	0
DT4479841	CITY OF MIAMI BEACH - 17 ST BICYCLE LANE PROJECT		BIKE LANE/SIDEWALK		\$1,662	\$0	Proposed Funding (in \$000s)				
4479841		0.9	PL1-720	06-10			2024 - 2025	2025 - 2026	2026 - 2027	2027 - 2028	2028 - 2029
							171	0	1,491	0	0


MIAMI-DADE TRANSPORTATION PLANNING ORGANIZATION  
TRANSPORTATION IMPROVEMENT PROGRAM  
NON-MOTORIZED COMPONENT

Responsible Agency: FL Dept. of Transportation

TPO Project No	Facility/Project Name	Bicycle Accom.	Type of Work		Project Cost (\$000s)	Prior Years Cost (\$000s)					
Agency Project No	From /Location To /Location	Length (miles)	Cross-Ref. TIP Book Page No.	LRTP Ref							
DT4479851	TOWN OF CUTLER BAY - CARIBBEAN BOULEVARD COMPLETE STREETS		BIKE LANE/SIDEWALK		\$3,253	\$163	Proposed Funding (in \$000s)				
4479851		0.5	PL1-721	06-10			2024 - 2025	2025 - 2026	2026 - 2027	2027 - 2028	2028 - 2029
					0	3,090	0	0	0		
DT4486291	NORTH BAY VILLAGE - KENNEDY CAUSEWAY COMPLETE STREETS PROJECT		PEDESTRIAN SAFETY IMPROVEMENT		\$464	\$50	Proposed Funding (in \$000s)				
4486291		2.0	PL1-722	06-10			2024 - 2025	2025 - 2026	2026 - 2027	2027 - 2028	2028 - 2029
					414	0	0	0	0		
DT4493601	SR 5 / US 1 AND SW 17 AVE		SAFETY PROJECT		\$1,926	\$311	Proposed Funding (in \$000s)				
4493601		0.4	PL1-398	06-09			2024 - 2025	2025 - 2026	2026 - 2027	2027 - 2028	2028 - 2029
					1,615	0	0	0	0		
DT4493611	SR 25 / NW 36 ST		PEDESTRIAN SAFETY IMPROVEMENT		\$1,233	\$1,163	Proposed Funding (in \$000s)				
4493611	E OF NW 10 AVE W OF NW 11 AVE (NORTH LEG)	0.2	PL1-398	06-10			2024 - 2025	2025 - 2026	2026 - 2027	2027 - 2028	2028 - 2029
					70	0	0	0	0		
DT4493621	SR 860 / MIAMI GARDENS DR		SAFETY PROJECT		\$2,779	\$407	Proposed Funding (in \$000s)				
4493621	NE 6 AVE W OF NE 10 AVE & NW 37 AVE	5.1	PL1-399	06-09			2024 - 2025	2025 - 2026	2026 - 2027	2027 - 2028	2028 - 2029
					130	25	2,217	0	0		


MIAMI-DADE TRANSPORTATION PLANNING ORGANIZATION  
TRANSPORTATION IMPROVEMENT PROGRAM  
NON-MOTORIZED COMPONENT

Responsible Agency: FL Dept. of Transportation

TPO Project No	Facility/Project Name		Bicycle Accom.	Type of Work		Project Cost (\$000s)	Prior Years Cost (\$000s)					
Agency Project No	From /Location	To /Location	Length (miles)	Cross-Ref.TIP Book Page No.	LRTP Ref							
DT4493671	SR 94 / KENDALL DRIVE AND SW 157 AVE			SAFETY PROJECT		\$652	\$181	Proposed Funding (in \$000s)				
4493671			0.1	PL1-400	06-09			2024 - 2025	2025 - 2026	2026 - 2027	2027 - 2028	2028 - 2029
						0	471	0	0	0		
DT4493681	SR 5 / US-1			SAFETY PROJECT		\$1,726	\$330	Proposed Funding (in \$000s)				
4493681	MARLIN ROAD	SW 183 ST	1.0	PL1-401	06-09			2024 - 2025	2025 - 2026	2026 - 2027	2027 - 2028	2028 - 2029
						0	0	1,396	0	0		
DT4494471	IMPLEMENTATION OF THE FLORIDA CITY HUB MOBILITY STUDY			PEDESTRIAN SAFETY IMPROVEMENT		\$1,719	\$0	Proposed Funding (in \$000s)				
4494471			0.4	PL1-723	06-10			2024 - 2025	2025 - 2026	2026 - 2027	2027 - 2028	2028 - 2029
						115	0	1,604	0	0		
DT4494511	MERIDIAN AVENUE SHARED USE PATH			BIKE PATH/TRAIL		\$853	\$0	Proposed Funding (in \$000s)				
4494511			0.7	PL1-724	06-10			2024 - 2025	2025 - 2026	2026 - 2027	2027 - 2028	2028 - 2029
						75	0	778	0	0		
DT4494701	SAFE ROUTES TO SCHOOL BROWNSVILLE MIDDLE SCHOOL			PEDESTRIAN SAFETY IMPROVEMENT		\$652	\$0	Proposed Funding (in \$000s)				
4494701			0.0	PL1-724	06-10			2024 - 2025	2025 - 2026	2026 - 2027	2027 - 2028	2028 - 2029
						211	0	441	0	0		


MIAMI-DADE TRANSPORTATION PLANNING ORGANIZATION  
TRANSPORTATION IMPROVEMENT PROGRAM  
NON-MOTORIZED COMPONENT

Responsible Agency: FL Dept. of Transportation

TPO Project No	Facility/Project Name		Bicycle Accom.	Type of Work		Project Cost (\$000s)	Prior Years Cost (\$000s)					
DT4494711	SAFE ROUTES TO SCHOOL HORACE MANN MIDDLE SCHOOL			PEDESTRIAN SAFETY IMPROVEMENT		\$999	\$0	Proposed Funding (in \$000s)				
4494711			0.0	PL1-725	06-10			2024 - 2025	2025 - 2026	2026 - 2027	2027 - 2028	2028 - 2029
							273	0	726	0	0	
DT4497101	CITY OF MIAMI BEACH - SOUTH BEACH PEDESTRIAN PRIORITY ZONE			PEDESTRIAN SAFETY IMPROVEMENT		\$1,866	\$200	Proposed Funding (in \$000s)				
4497101			4.3	PL1-407	06-10			2024 - 2025	2025 - 2026	2026 - 2027	2027 - 2028	2028 - 2029
							1,666	0	0	0	0	
DT4508351	LUDLAM TRAIL			BIKE PATH/TRAIL		\$99,610	\$12,434	Proposed Funding (in \$000s)				
4508351	SW 80 ST	NW 7 ST	0.0	PL1-726	06-10			2024 - 2025	2025 - 2026	2026 - 2027	2027 - 2028	2028 - 2029
							0	87,176	0	0	0	
DT4508352	LUDLAM TRAIL: NEW BRIDGE OVER CORAL WAY			PEDESTRIAN/WILDLIFE OVERPASS		\$11,581	\$1,458	Proposed Funding (in \$000s)				
4508352			0.0	PL1-727	06-10			2024 - 2025	2025 - 2026	2026 - 2027	2027 - 2028	2028 - 2029
							0	10,123	0	0	0	
DT4508353	LUDLAM TRAIL: NEW BRIDGE OVER BIRD RD, SW 8 ST & FLAGLER ST			PEDESTRIAN/WILDLIFE OVERPASS		\$48,549	\$4,870	Proposed Funding (in \$000s)				
4508353			0.0	PL1-727	06-10			2024 - 2025	2025 - 2026	2026 - 2027	2027 - 2028	2028 - 2029
							0	36	42,951	0	692	


MIAMI-DADE TRANSPORTATION PLANNING ORGANIZATION  
TRANSPORTATION IMPROVEMENT PROGRAM  
NON-MOTORIZED COMPONENT

Responsible Agency: FL Dept. of Transportation

TPO Project No	Facility/Project Name		Bicycle Accom.	Type of Work		Project Cost (\$000s)	Prior Years Cost (\$000s)					
DT4510341	SR 25 / NW 36 ST			PEDESTRIAN SAFETY IMPROVEMENT		\$384	\$40	Proposed Funding (in \$000s)				
4510341	AT NW 18 AVE		0.0	PL1-416	06-10			2024 - 2025	2025 - 2026	2026 - 2027	2027 - 2028	2028 - 2029
							126	9	209	0	0	
DT4510351	SR 9 AND NW 22 AVE			PEDESTRIAN SAFETY IMPROVEMENT		\$1,534	\$348	Proposed Funding (in \$000s)				
4510351			0.6	PL1-416	06-10			2024 - 2025	2025 - 2026	2026 - 2027	2027 - 2028	2028 - 2029
							0	0	1,186	0	0	
DT4510371	SR 968 / WEST FLAGLER ST			PEDESTRIAN SAFETY IMPROVEMENT		\$779	\$196	Proposed Funding (in \$000s)				
4510371	E OF SW 48 COURT	W OF SW 48 AVE	0.1	PL1-418	06-10			2024 - 2025	2025 - 2026	2026 - 2027	2027 - 2028	2028 - 2029
							0	0	583	0	0	
DT4510381	SR 9 / NW 27 AVE BETWEEN NW 80 ST AND NW 83 ST			PEDESTRIAN SAFETY IMPROVEMENT		\$1,251	\$245	Proposed Funding (in \$000s)				
4510381			0.2	PL1-419	06-10			2024 - 2025	2025 - 2026	2026 - 2027	2027 - 2028	2028 - 2029
							108	122	776	0	0	
DT4510391	SR 826 SOUTHBOUND OFF RAMP TO EASTBOUND SW 8 ST			PEDESTRIAN SAFETY IMPROVEMENT		\$545	\$50	Proposed Funding (in \$000s)				
4510391			0.4	PL1-419	06-10			2024 - 2025	2025 - 2026	2026 - 2027	2027 - 2028	2028 - 2029
							0	495	0	0	0	


MIAMI-DADE TRANSPORTATION PLANNING ORGANIZATION  
TRANSPORTATION IMPROVEMENT PROGRAM  
NON-MOTORIZED COMPONENT

Responsible Agency: FL Dept. of Transportation

TPO Project No	Facility/Project Name		Bicycle Accom.	Type of Work		Project Cost (\$000s)	Prior Years Cost (\$000s)					
DT4510491	SR 944 / NW 54 ST			SAFETY PROJECT		\$2,416	\$460	Proposed Funding (in \$000s)				
4510491	NW 32 AVE	NW 12 AVE	2.1	PL1-420	06-10			2024 - 2025	2025 - 2026	2026 - 2027	2027 - 2028	2028 - 2029
							31	45	1,795	85	0	
DT4510531	SR A1A / COLLINS AVE			PEDESTRIAN SAFETY IMPROVEMENT		\$1,175	\$217	Proposed Funding (in \$000s)				
4510531	S OF SR 826	N OF 178 ST	1.0	PL1-421	06-10			2024 - 2025	2025 - 2026	2026 - 2027	2027 - 2028	2028 - 2029
							0	958	0	0	0	
DT4511231	SR 5 / BISCAYNE BLVD			PEDESTRIAN SAFETY IMPROVEMENT		\$5,011	\$899	Proposed Funding (in \$000s)				
4511231	NE 123 ST	NE 163 ST	2.5	PL1-423	06-10			2024 - 2025	2025 - 2026	2026 - 2027	2027 - 2028	2028 - 2029
							23	305	254	3,530	0	
DT4511241	SR 9 / NW 27 AVE			PEDESTRIAN SAFETY IMPROVEMENT		\$3,253	\$476	Proposed Funding (in \$000s)				
4511241	NW 7 ST	NW 36 ST	2.0	PL1-423	06-10			2024 - 2025	2025 - 2026	2026 - 2027	2027 - 2028	2028 - 2029
							11	48	8	2,710	0	
DT4514121	BISCAYNE BLUEWAY TRAIL			BIKE PATH/TRAIL		\$2,110	\$255	Proposed Funding (in \$000s)				
4514121			0.5	PL1-729	06-10			2024 - 2025	2025 - 2026	2026 - 2027	2027 - 2028	2028 - 2029
							0	1,855	0	0	0	


MIAMI-DADE TRANSPORTATION PLANNING ORGANIZATION  
TRANSPORTATION IMPROVEMENT PROGRAM  
NON-MOTORIZED COMPONENT

Responsible Agency: FL Dept. of Transportation

TPO Project No	Facility/Project Name	Bicycle Accom.	Type of Work		Project Cost (\$000s)	Prior Years Cost (\$000s)					
Agency Project No	From /Location To /Location	Length (miles)	Cross-Ref. TIP Book Page No.	LRTP Ref							
DT4516571	KENDALL DRIVE SHARED USE PATH		BIKE PATH/TRAIL		\$905	\$0	Proposed Funding (in \$000s)				
4516571		1.2	PL1-427	06-10			2024 - 2025	2025 - 2026	2026 - 2027	2027 - 2028	2028 - 2029
							0	0	0	905	0
DT4516581	SUNSET DRIVE ROADWAY AND BEAUTIFICATION PROJECT		PEDESTRIAN SAFETY IMPROVEMENT		\$988	\$0	Proposed Funding (in \$000s)				
4516581		0.3	PL1-730	06-10			2024 - 2025	2025 - 2026	2026 - 2027	2027 - 2028	2028 - 2029
							0	988	0	0	0
DT4516611	BISCAYNE EVERGLADES GREENWAY (BEG) PHASE II		BIKE PATH/TRAIL		\$2,666	\$0	Proposed Funding (in \$000s)				
4516611		3.3	PL1-731	06-10			2024 - 2025	2025 - 2026	2026 - 2027	2027 - 2028	2028 - 2029
							0	245	0	2,421	0
DT4516831	CITYWIDE SIDEWALK CONNECTIVITY PROJECT - PHASE I		BIKE LANE/SIDEWALK		\$1,111	\$0	Proposed Funding (in \$000s)				
4516831		0.0	PL1-732	06-10			2024 - 2025	2025 - 2026	2026 - 2027	2027 - 2028	2028 - 2029
							0	156	0	955	0
DT4516841	PEDESTRIAN SYSTEM ENHANCEMENTS		LIGHTING		\$1,185	\$0	Proposed Funding (in \$000s)				
4516841		0.0	PL1-732	06-10			2024 - 2025	2025 - 2026	2026 - 2027	2027 - 2028	2028 - 2029
							0	65	0	1,120	0

MIAMI-DADE TRANSPORTATION PLANNING ORGANIZATION  
TRANSPORTATION IMPROVEMENT PROGRAM  
NON-MOTORIZED COMPONENT

Responsible Agency: FL Dept. of Transportation

TPO Project No	Facility/Project Name		Bicycle Accom.	Type of Work		Project Cost (\$000s)	Prior Years Cost (\$000s)					
Agency Project No	From /Location	To /Location	Length (miles)	Cross-Ref. TIP Book Page No.	LRTP Ref							
DT4522131	DISTRICTWIDE RUMBLESTRIP INITIATIVE AND LANE DEPARTURE			SAFETY PROJECT		\$1,435	\$1,373	Proposed Funding (in \$000s)				
4522131			87.8	PL1-428	06-10			2024 - 2025	2025 - 2026	2026 - 2027	2027 - 2028	2028 - 2029
						62	0	0	0	0		

<b>Yearly Totals</b>	16,405	129,493	72,019	31,658	3,010
<b>5 Year TIP Total</b>			<b>\$252,585</b>		

DRAFT



MIAMI-DADE TRANSPORTATION PLANNING ORGANIZATION  
TRANSPORTATION IMPROVEMENT PROGRAM  
NON-MOTORIZED COMPONENT

Responsible Agency: Miami-Dade Aviation Dept

TPO Project No	Facility/Project Name		Bicycle Accom.	Type of Work		Project Cost (\$000s)	Prior Years Cost (\$000s)					
Agency Project No	From /Location	To /Location	Length (miles)	Cross-Ref. TIP Book Page No.	L RTP Ref			2024 - 2025	2025 - 2026	2026 - 2027	2027 - 2028	2028 - 2029
AP4385411	MIA TERMINAL E TO F LIFE SAFETY			Life Safety Upgrades		\$1,400	\$700	Proposed Funding (in \$000s)				
4385411	Miami International Airport Terminal E	Miami International Airport Terminal F	0.0	PL5-1	AC-05			2024 - 2025	2025 - 2026	2026 - 2027	2027 - 2028	2028 - 2029
AP4388081	MIAMI OPA LOCKA EXECUTIVE APT UPGRADE 9L / 27R PAVEMENT REHABILITATION			AVIATION SAFETY PROJECT		\$5,725	\$3,225	Proposed Funding (in \$000s)				
4388081			0.0	PL1-8	AC-05			2024 - 2025	2025 - 2026	2026 - 2027	2027 - 2028	2028 - 2029
						2,500	0	0	0	0		
APAA157A	TMB Replace Pedestrian Gates			Security Enhancements (access control)		\$60	\$48	Proposed Funding (in \$000s)				
AA157A	Miami Executive Airport	Miami Executive Airport	0.0	PL5-2	AC-05			2024 - 2025	2025 - 2026	2026 - 2027	2027 - 2028	2028 - 2029
APP264A	Miami International Airport (MIA) Terminal wide Re-Roofing and Lighting Systems Upgrades			Rehabilitate Terminal Building		\$23,040	\$9,171	Proposed Funding (in \$000s)				
P264A	MIA Terminal Building	MIA Terminal Building	0.0	PL5-8	AC-05			2024 - 2025	2025 - 2026	2026 - 2027	2027 - 2028	2028 - 2029
						4,698	0	0	0	0		
APX009A	OPF 09L/27R Runway and Lighting Rehabilitation			Pavement rehabilitation of Runway 09L-27R, sections of parallel Taxiway N,		\$28,622	\$2,580	Proposed Funding (in \$000s)				
X009A	OPF Runway 9/27	OPF Runway 9/27	0.0	PL5-18	AC-05			2024 - 2025	2025 - 2026	2026 - 2027	2027 - 2028	2028 - 2029
						10,948	0	0	0	0		

MIAMI-DADE TRANSPORTATION PLANNING ORGANIZATION  
TRANSPORTATION IMPROVEMENT PROGRAM  
NON-MOTORIZED COMPONENT

Responsible Agency: Miami-Dade Aviation Dept

TPO Project No	Facility/Project Name		Bicycle Accom.	Type of Work		Project Cost (\$000s)	Prior Years Cost (\$000s)					
Agency Project No	From /Location	To /Location	Length (miles)	Cross-Ref. TIP Book Page No.	L RTP Ref			2024 - 2025	2025 - 2026	2026 - 2027	2027 - 2028	2028 - 2029
APX010A	OPF Engine Run Up Pad			Airport Miscellaneous Improvements / Safety		\$4,050	\$3,241	Proposed Funding (in \$000s)				
X010A	OPF Airfield	OPF Airfield	0.0	PL5-18	AC-05			2024 - 2025	2025 - 2026	2026 - 2027	2027 - 2028	2028 - 2029
APY118A	MIA Runway Incursion Mitigation (RIM HS4) Corral Area			Reconstruct Pavement and Taxiway Lighting		\$101,764	\$0	Proposed Funding (in \$000s)				
Y118A			0.0	PL5-20	AC-05			2024 - 2025	2025 - 2026	2026 - 2027	2027 - 2028	2028 - 2029
						11,000	81,504	9,260	0	0		
APY155A	X-51 Security Upgrades			Safety and Security Improvements		\$170	\$136	Proposed Funding (in \$000s)				
Y155A	Miami Homestead General Aviation Airport	Miami Homestead General Aviation Airport	0.0	PL5-21	AC-05			2024 - 2025	2025 - 2026	2026 - 2027	2027 - 2028	2028 - 2029
<b>Yearly Totals</b>							<b>29,146</b>	<b>81,504</b>	<b>9,260</b>	<b>0</b>	<b>0</b>	
<b>5 Year TIP Total</b>							<b>\$119,910</b>					

MIAMI-DADE TRANSPORTATION PLANNING ORGANIZATION  
TRANSPORTATION IMPROVEMENT PROGRAM  
NON-MOTORIZED COMPONENT

Responsible Agency: Miami-Dade County Parks, Recreation & Open Spaces Dept

TPO Project No	Facility/Project Name		Bicycle Accom.	Type of Work		Project Cost (\$000s)	Prior Years Cost (\$000s)					
PR0000001	Ludlam Trail Bikepath		Other	BIKEPATH		\$86,644	\$3,683	Proposed Funding (in \$000s)				
0000001	Dadeland North	NW 7th St	6.0	PL15-1	07-72			2024 - 2025	2025 - 2026	2026 - 2027	2027 - 2028	2028 - 2029
								1,165	6,505	16,495	29,636	29,160
PR0000002	South Dade Trail / Biscayne D & Roberta Hunter		Other	BIKEPATH		\$4,389	\$1,041	Proposed Funding (in \$000s)				
0000002	SW 137 St	Homestead Bayfront Park	0.0	PL15-1	07-72			2024 - 2025	2025 - 2026	2026 - 2027	2027 - 2028	2028 - 2029
								228	1,520	1,600	0	0
PR0000003	Black Creek Trail, Segment B		Other	BIKEPATH		\$457	\$91	Proposed Funding (in \$000s)				
0000003	Larry & Penny Thompson Park	Krome Trail	2.5	PL15-1	07-74			2024 - 2025	2025 - 2026	2026 - 2027	2027 - 2028	2028 - 2029
								40	100	100	126	0
PR0000004	Snake Creek Trail		Other	BIKEPATH		\$1,000	\$140	Proposed Funding (in \$000s)				
0000004	I-95	Greynolds Park	2.6	PL15-2	07-78			2024 - 2025	2025 - 2026	2026 - 2027	2027 - 2028	2028 - 2029
								310	500	50	0	0
PR0000005	Snapper Creek Trail		Other	BIKEPATH		\$5,799	\$34	Proposed Funding (in \$000s)				
0000005	SW 97 AVE	SW 117 AVE	2.3	PL15-2	07-76			2024 - 2025	2025 - 2026	2026 - 2027	2027 - 2028	2028 - 2029
								70	349	2,846	2,500	0

MIAMI-DADE TRANSPORTATION PLANNING ORGANIZATION  
 TRANSPORTATION IMPROVEMENT PROGRAM  
 NON-MOTORIZED COMPONENT

Responsible Agency:


TPO Project No	Facility/Project Name		Bicycle Accom.	Type of Work		Project Cost (\$000s)	Prior Years Cost (\$000s)	
Agency Project No	From /Location	To /Location	Length (miles)	Cross-Ref. TIP Book Page No.	LRTP Ref			

<b>Yearly Totals</b>	<b>1,813</b>	<b>8,974</b>	<b>21,091</b>	<b>32,262</b>	<b>29,160</b>
<b>5 Year TIP Total</b>				<b>\$93,300</b>	

DRAFT


MIAMI-DADE TRANSPORTATION PLANNING ORGANIZATION  
TRANSPORTATION IMPROVEMENT PROGRAM  
NON-MOTORIZED COMPONENT

Responsible Agency: Miami-Dade Dept. of Transportation and Public Works

TPO Project No	Facility/Project Name		Bicycle Accom.	Type of Work		Project Cost (\$000s)	Prior Years Cost (\$000s)					
	Agency Project No	From /Location	To /Location	Length (miles)	Cross-Ref. TIP Book Page No.							
PW0000110	NW 97 Avenue			New 4 lanes		\$3,630	\$2,638	Proposed Funding (in \$000s)				
110	NW 138 Street	NW 154 Street	1.0	PL7.2-55	06-09			2024 - 2025	2025 - 2026	2026 - 2027	2027 - 2028	2028 - 2029
PW0000149	SW 268 Street		Bike Lane	Roadway improvements, water main installation		\$20,407	\$3,609	Proposed Funding (in \$000s)				
149	SW 139 Avenue	SW 119 Avenue	2.0	PL7.2-117	06-09			2024 - 2025	2025 - 2026	2026 - 2027	2027 - 2028	2028 - 2029
						14,021	0	0	0	0		
PW0000215	SW 264 Street		Bike Lane	New 2 lane road with center turn lane		\$6,380	\$2,142	Proposed Funding (in \$000s)				
215	SW 147 Avenue	US-1	0.2	PL7.2-116	06-09			2024 - 2025	2025 - 2026	2026 - 2027	2027 - 2028	2028 - 2029
PW0001077	NW 22 Avenue and Ali Baba Avenue (R/R Crossing)			Resurfacing		\$910	\$910	Proposed Funding (in \$000s)				
0001077			0.0	PL7.2-72	06-09			2024 - 2025	2025 - 2026	2026 - 2027	2027 - 2028	2028 - 2029
PW000114	ADA Hotline Projects							Proposed Funding (in \$000s)				
114			0.0	PL7.1-4	06-09	2024 - 2025	2025 - 2026	2026 - 2027	2027 - 2028	2028 - 2029		
						500	500	500	500	0		


MIAMI-DADE TRANSPORTATION PLANNING ORGANIZATION  
TRANSPORTATION IMPROVEMENT PROGRAM  
NON-MOTORIZED COMPONENT

Responsible Agency: Miami-Dade Dept. of Transportation and Public Works

TPO Project No	Facility/Project Name		Bicycle Accom.	Type of Work		Project Cost (\$000s)	Prior Years Cost (\$000s)					
PW0001166	NW 17 Avenue and Miami River			Bridge (#874161) bicycle/pedestrian improvement		\$5,985	\$5,985	Proposed Funding (in \$000s)				
0001166			0.0	PL7.2-32	06-09			2024 - 2025	2025 - 2026	2026 - 2027	2027 - 2028	2028 - 2029
PW0001224	Old Cutler Road and Cutler Canal C-100			Pedestrian bridge		\$2,384	\$104	Proposed Funding (in \$000s)				
0001224			0.0	PL7.2-96	06-09			2024 - 2025	2025 - 2026	2026 - 2027	2027 - 2028	2028 - 2029
						1,796	0	0	0	0		
PW0001378	SW 152 Street over Canal 100-A			Bridge replacement (#874423)		\$6,015		Proposed Funding (in \$000s)				
0001378			0.0	PL7.2-96	06-09			2024 - 2025	2025 - 2026	2026 - 2027	2027 - 2028	2028 - 2029
						0	0	1,571	2,222	2,222		
PW0001379	Fontainebleau Boulevard			Resurfacing		\$1,575	\$1,575	Proposed Funding (in \$000s)				
0001379	NW 107 Avenue	Park Boulevard	2.0	PL7.2-6	06-09			2024 - 2025	2025 - 2026	2026 - 2027	2027 - 2028	2028 - 2029
PW0001400	Venetian Causeway			Bridge replacements		\$34,000	\$4,803	Proposed Funding (in \$000s)				
0001400			2.5		06-09			2024 - 2025	2025 - 2026	2026 - 2027	2027 - 2028	2028 - 2029
						3,786	6	1,400	8,887	4,269		


MIAMI-DADE TRANSPORTATION PLANNING ORGANIZATION  
TRANSPORTATION IMPROVEMENT PROGRAM  
NON-MOTORIZED COMPONENT

Responsible Agency: Miami-Dade Dept. of Transportation and Public Works

TPO Project No	Facility/Project Name		Bicycle Accom.	Type of Work		Project Cost (\$000s)	Prior Years Cost (\$000s)					
PW000304a	NW 37 Avenue		Wide Curb Lane	Widen from 2 to 5 lanes		\$20,252	\$10,341	Proposed Funding (in \$000s)				
20040330	North River Drive	NW 79 Street	2.7	PL7.3-3	07-74			2024 - 2025	2025 - 2026	2026 - 2027	2027 - 2028	2028 - 2029
							5,740	5,740	0	0	0	
PW000337	Arterial Roadway Improvements			Resurfacing, sidewalks and drainage on arterial roads		\$1,406	\$1,406	Proposed Funding (in \$000s)				
337			0.0	PL7.3-1	06-09			2024 - 2025	2025 - 2026	2026 - 2027	2027 - 2028	2028 - 2029
PW000338	Street Light Retrofits			Safety retrofitting of existing street		\$5,919	\$5,112	Proposed Funding (in \$000s)				
338	Various locations		0.0	PL7.3-1	06-09			2024 - 2025	2025 - 2026	2026 - 2027	2027 - 2028	2028 - 2029
							0	0	0	0	0	
PW000722	SW 216 Street		Bike Lane	Drainage improvements design		\$12,217	\$610	Proposed Funding (in \$000s)				
722	SW 127 Avenue	SW 112 Avenue	2.0	PL7.2-116	06-09			2024 - 2025	2025 - 2026	2026 - 2027	2027 - 2028	2028 - 2029
PW000723	SW 328 Street		Bike Lane	Roadway improvement		\$13,151	\$12,226	Proposed Funding (in \$000s)				
723	SW 187 Avenue	US-1	1.2	PL7.2-118	06-09			2024 - 2025	2025 - 2026	2026 - 2027	2027 - 2028	2028 - 2029

MIAMI-DADE TRANSPORTATION PLANNING ORGANIZATION  
TRANSPORTATION IMPROVEMENT PROGRAM  
NON-MOTORIZED COMPONENT


Responsible Agency: Miami-Dade Dept. of Transportation and Public Works

TPO Project No	Facility/Project Name		Bicycle Accom.	Type of Work		Project Cost (\$000s)	Prior Years Cost (\$000s)					
	Agency Project No	From /Location	To /Location	Length (miles)	Cross-Ref. TIP Book Page No.							
PW000744	NW 58 Street		Other	Road reconstruction		\$21,349	\$21,349	Proposed Funding (in \$000s)				
744	NW 97 Avenue	SR 826	2.0	PL7.2-2	06-09			2024 - 2025	2025 - 2026	2026 - 2027	2027 - 2028	2028 - 2029
PW000751	NW 97 Avenue		Bike Lane	Widen from 2 to 4 lanes		\$6,736	\$6,736	Proposed Funding (in \$000s)				
751	NW 58 Street	NW 70 Street	0.8	PL7.2-3	07-46			2024 - 2025	2025 - 2026	2026 - 2027	2027 - 2028	2028 - 2029
PW000764	Harriet Tubman Highway		Bike Lane	Widen from 2 to 4 lanes		\$22,144	\$22,144	Proposed Funding (in \$000s)				
764	NE 163 Street	NE 175 Street	0.8	PL7.2-60	06-09			2024 - 2025	2025 - 2026	2026 - 2027	2027 - 2028	2028 - 2029
PW000775	SW 136 Street E/O SW 72 Avenue		Paved Shoulder	Bridge repalcement (#874420)		\$4,767	\$4,145	Proposed Funding (in \$000s)				
775			0.0	PL7.2-95	06-09			2024 - 2025	2025 - 2026	2026 - 2027	2027 - 2028	2028 - 2029
PW000860	NW 97 Avenue		Bike Lane	Widen from 2 to 4 lanes		\$6,117	\$6,117	Proposed Funding (in \$000s)				
000860	NW 52 Street	NW 58 Street	0.4	PL7.2-3	07-46			2024 - 2025	2025 - 2026	2026 - 2027	2027 - 2028	2028 - 2029




MIAMI-DADE TRANSPORTATION PLANNING ORGANIZATION  
TRANSPORTATION IMPROVEMENT PROGRAM  
NON-MOTORIZED COMPONENT

Responsible Agency: Miami-Dade Dept. of Transportation and Public Works

TPO Project No	Facility/Project Name		Bicycle Accom.	Type of Work		Project Cost (\$000s)	Prior Years Cost (\$000s)					
PW000920	SW 24 Street and SW 72 Avenue (R/R Crossing)			Resurfacing		\$524	\$180	Proposed Funding (in \$000s)				
000920			0.0	PL7.2-13	06-09			2024 - 2025	2025 - 2026	2026 - 2027	2027 - 2028	2028 - 2029
PW000924	Underline			Pedestrian/bicycle improvement		\$81,545	\$12,660	Proposed Funding (in \$000s)				
000924	Dadeland South	Miami River	9.6	PL7.2-30	07-72			2024 - 2025	2025 - 2026	2026 - 2027	2027 - 2028	2028 - 2029
PW000924A	Underline			Pedestrian/bicycle improvement		\$81,546	\$44,482	Proposed Funding (in \$000s)				
000924A	Dadeland South	NW 7 Street	9.6		06-09			2024 - 2025	2025 - 2026	2026 - 2027	2027 - 2028	2028 - 2029
						4,147	0	0	0	0		
PW000955	SW 42 Avenue and Coral Gables Canal			Bridge replacement (#874275)		\$6,862	\$5,370	Proposed Funding (in \$000s)				
000955			0.0	PL7.2-137	06-09			2024 - 2025	2025 - 2026	2026 - 2027	2027 - 2028	2028 - 2029
PW000963	Ludlam Bikepath			Bikepath		\$106,159	\$13,554	Proposed Funding (in \$000s)				
000963	Dadeland North	NW 7 Street	6.0	PL7.2-4	07-72			2024 - 2025	2025 - 2026	2026 - 2027	2027 - 2028	2028 - 2029
						1,199	0	0	0	0		

MIAMI-DADE TRANSPORTATION PLANNING ORGANIZATION  
TRANSPORTATION IMPROVEMENT PROGRAM  
NON-MOTORIZED COMPONENT

Responsible Agency: Miami-Dade Dept. of Transportation and Public Works

TPO Project No	Facility/Project Name		Bicycle Accom.	Type of Work		Project Cost (\$000s)	Prior Years Cost (\$000s)					
	Agency Project No	From /Location	To /Location	Length (miles)	Cross-Ref. TIP Book Page No.							
PW000964	Ludlam Bikepath			Bikepath		\$106,159	\$10,409	Proposed Funding (in \$000s)				
000964	Dadeland North	NW 7 Street	6.0	PL7.2-29	07-72			2024 - 2025	2025 - 2026	2026 - 2027	2027 - 2028	2028 - 2029
PW1000013	Maynada Bump Bridge			Improvements: safety		\$4	\$500	Proposed Funding (in \$000s)				
1000013			0.0	A16-7	06-09			2024 - 2025	2025 - 2026	2026 - 2027	2027 - 2028	2028 - 2029
						0	0	0	0	0		
PW1000014	Douglas Road & Ingraham Hwy			Improvements: bike path		\$5	\$2,406	Proposed Funding (in \$000s)				
1000014	Intersection		0.0	A16-7	06-09			2024 - 2025	2025 - 2026	2026 - 2027	2027 - 2028	2028 - 2029
						0	0	0	0	0		
PW2004034 3	SW 137 Avenue		Bike Lane	Completion as two (2) continuous lanes			\$20,279	Proposed Funding (in \$000s)				
20040343	US-1	SW 200 Street	3.0	PL7.3-9	06-09			2024 - 2025	2025 - 2026	2026 - 2027	2027 - 2028	2028 - 2029
						0	0	0	0	0		
PW2004034 8	SW 216 Street		Bike Lane	Curb & Gutter, Traffic Operational Improv.		\$14,121	\$5,216	Proposed Funding (in \$000s)				
20040348	SW 127 Avenue	HEFT	2.0	PL7.3-11	06-09			2024 - 2025	2025 - 2026	2026 - 2027	2027 - 2028	2028 - 2029
						0	0	0	0	0		

MIAMI-DADE TRANSPORTATION PLANNING ORGANIZATION  
 TRANSPORTATION IMPROVEMENT PROGRAM  
 NON-MOTORIZED COMPONENT

Responsible Agency:


TPO Project No	Facility/Project Name		Bicycle Accom.	Type of Work		Project Cost (\$000s)	Prior Years Cost (\$000s)	
Agency Project No	From /Location	To /Location	Length (miles)	Cross-Ref. TIP Book Page No.	LRTP Ref			

<b>Yearly Totals</b>	<b>31,189</b>	<b>6,246</b>	<b>3,471</b>	<b>11,609</b>	<b>6,491</b>
<b>5 Year TIP Total</b>				<b>\$59,006</b>	

DRAFT


MIAMI-DADE TRANSPORTATION PLANNING ORGANIZATION  
TRANSPORTATION IMPROVEMENT PROGRAM  
NON-MOTORIZED COMPONENT

Responsible Agency: Miami-Dade Dept. of Transportation and Public Works (Transit)

TPO Project No	Facility/Project Name		Bicycle Accom.	Type of Work		Project Cost (\$000s)	Prior Years Cost (\$000s)					
	Agency Project No	From /Location	To /Location	Length (miles)	Cross-Ref. TIP Book Page No.							
TA3000175	PHASE 1 - BRICKELL BACKYARD (SW 7TH ST THRU 13TH ST) - (CIP177)		Other	The Underline		\$16,525	\$16,525	Proposed Funding (in \$000s)				
3000175			0.0	PL7.2-8	07-06			2024 - 2025	2025 - 2026	2026 - 2027	2027 - 2028	2028 - 2029
								0	0	0	0	0
TA3001571	PHASE 2 - HAMMOCK TRAIL (SW 13TH ST TO SW 19TH AVE) - (CIP178)			The Underline		\$21,878	\$21,878	Proposed Funding (in \$000s)				
3001571			0.0	PL7.2-21	07-06			2024 - 2025	2025 - 2026	2026 - 2027	2027 - 2028	2028 - 2029
								0	0	0	0	0
TA3002252	DADELAND SOUTH INTERMODAL STATION (CIP207)			SMART Plan		\$81,334	\$54,804	Proposed Funding (in \$000s)				
3002252			0.0	PL7.2-25	07-06			2024 - 2025	2025 - 2026	2026 - 2027	2027 - 2028	2028 - 2029
								26,530	0	0	0	0
TA3005329	METRORAIL, METROMOVER, AND METROBUS FACILITY REPLACEMENT DOORS (IRP343)			Safety & Security		\$1,281	\$803	Proposed Funding (in \$000s)				
3005329			0.0	PL7.2-47	07-06			2024 - 2025	2025 - 2026	2026 - 2027	2027 - 2028	2028 - 2029
								478	0	0	0	0
TA3006422	SOUTH DADE TRAIL SHARED-USE- PATH ENHANCEMENTS			South Dade Trail		\$13,572	\$5,998	Proposed Funding (in \$000s)				
3006422			20.0	PL7.2-51	07-06			2024 - 2025	2025 - 2026	2026 - 2027	2027 - 2028	2028 - 2029
								4,112	3,462	0	0	0

MIAMI-DADE TRANSPORTATION PLANNING ORGANIZATION  
TRANSPORTATION IMPROVEMENT PROGRAM  
NON-MOTORIZED COMPONENT

Responsible Agency: Miami-Dade Dept. of Transportation and Public Works (Transit)

TPO Project No	Facility/Project Name	Bicycle Accom.	Type of Work		Project Cost (\$000s)	Prior Years Cost (\$000s)						
Agency Project No	From /Location To /Location	Length (miles)	Cross-Ref. TIP Book Page No.	LRTP Ref								
TAS3002114	GOLDEN GLADES BIKE AND PEDESTRIAN CONNECTOR 'SUNSHINE STATION' (CIP195)		SAFETY PROJECTS CONSTRUCTION		\$16,490	\$10,147	Proposed Funding (in \$000s)					
S3002114	GOLDEN GLADES	0.0	PL7.2-63	07-06			2024 - 2025	2025 - 2026	2026 - 2027	2027 - 2028	2028 - 2029	
							3,172	3,171	0	0	0	
TAS3002401	VISION ZERO PROJECTS		SAFETY PROJECTS CONSTRUCTION		\$14,293	\$6,549	Proposed Funding (in \$000s)					
S3002401		0.0	PL7.2-64	07-06			2024 - 2025	2025 - 2026	2026 - 2027	2027 - 2028	2028 - 2029	
							5,637	2,107	0	0	0	
TAS3002666	US1 & SW 136 ST AND US1 & QUAIL ROOST INTERSECTIONS		Intersection Improvements		\$113,124	\$57,906	Proposed Funding (in \$000s)					
S3002666	US-1 AND SW 136 ST AND QUAIL ROOST DR DADELAND BLVD	0.0	PL7.2-67	07-06			2024 - 2025	2025 - 2026	2026 - 2027	2027 - 2028	2028 - 2029	
							20,428	21,980	0	0	0	
							<b>Yearly Totals</b>	<b>60,357</b>	<b>30,720</b>	<b>0</b>	<b>0</b>	<b>0</b>
							<b>5 Year TIP Total</b>		<b>\$91,077</b>			

MIAMI-DADE TRANSPORTATION PLANNING ORGANIZATION  
 TRANSPORTATION IMPROVEMENT PROGRAM  
 NON-MOTORIZED COMPONENT

Responsible Agency: So. Florida Regional Transportation Authority

TPO Project No	Facility/Project Name		Bicycle Accom.	Type of Work		Project Cost (\$000s)	Prior Years Cost (\$000s)	
Agency Project No	From /Location	To /Location	Length (miles)	Cross-Ref.TIP Book Page No.	L RTP Ref			

TR0404	Safety and Security Cameras Phase II		Capital			\$387	Proposed Funding (in \$000s)				
							2024 - 2025	2025 - 2026	2026 - 2027	2027 - 2028	2028 - 2029
0404	Miami-Dade County	0.0	PL8-2	06-10			0	0	0	0	0

<b>Yearly Totals</b>	0	0	0	0	0
<b>5 Year TIP Total</b>					<b>\$0</b>

**TOTAL - ALL PROJECTS**

Yearly Totals	Proposed Funding (in \$000s)				
	2024 - 2025	2025 - 2026	2026 - 2027	2027 - 2028	2028 - 2029
	75,529	256,937	105,841	75,529	38,661
<b>5 Year TIP Total</b>					<b>\$615,878</b>

TRANSPORTATION IMPROVEMENT PROGRAM (TIP)

# PART 2: 5-YEAR PROJECT LISTINGS INTELLIGENT TRANSPORTATION SYSTEMS (ITS)





TIP • FISCAL YEARS 2024/2025 TO 2028/2029  
**PART 2: 5-YEAR PROJECT LISTING**  
**INTELLIGENT TRANSPORTATION SYSTEMS (ITS)**


An Intelligent Transportation Systems (ITS) is a combination of leading-edge applications and communication technologies used to improve transportation safety, efficiency, and sustainability of surface transportation system. ITS technologies enable the users to be better informed and make smarter use of the network in our region. ITS encompasses a broad range of advanced and traditional communications-based information and electronic technologies to:

- Improve safety by increasing information to the driver and augmenting driver control of the vehicle. Features include warning systems that activate when cars get too close to another vehicle or the edge of the road and enhanced traffic control systems that decrease stops and speed variations, reducing the number of crashes.
- Reduce congestion and improve accessibility through rapid detection and clearing of incidents that cause delays; enhanced public transit systems can reduce highway traffic; and real-time traffic control systems can adapt automatically to changing conditions and improve the flow of traffic.
- Improve energy efficiency and environmental quality by providing travelers with information to support decisions that can reduce highway demand and travel time and vehicle emissions by providing mobility options to use high occupancy vehicles or public transit or on demand services to mitigate congestion.
- Enhance economic productivity by improving the transportation system efficiency through better routing of vehicles, automated toll collection, safety enhancements and streamlining commercial vehicle regulatory enforcement and compliance.



MIAMI-DADE TRANSPORTATION PLANNING ORGANIZATION  
TRANSPORTATION IMPROVEMENT PROGRAM  
INTELLIGENT TRANSPORTATION SYSTEMS

HIGHWAYS

TPO Project No	Facility /Project Name	Bicycle Accom.	Type of Work	Project Cost (\$000s)	Prior Years Cost (\$000s)					
Agency Project No	From /Location To /Location	Length (miles)	Cross-Referenced TIP Book Page Number							

DT4154563	SR 9A / I-95 EXPRESS OPERATIONS & MAINTENANCE	9.6	OTHER ITS PL1-158	\$34,464	\$34,464	Activity / Phase	Funding Source	Proposed Funding (in \$000s)				
								2024 - 2025	2025 - 2026	2026 - 2027	2027 - 2028	2028 - 2029
4154563						CST		0	0	0	0	0
						OPS		0	0	0	0	0
						PE		0	0	0	0	0
						MNT		0	0	0	0	0

DT4154567	SR 9A / I-95 EXPRESS LANES ITS OPERATIONS CONSULTANT CONTRACT	17.3	TECHNICAL ASSISTANCE PL1-160	\$32,878	\$29,253	Activity / Phase	Funding Source	Proposed Funding (in \$000s)				
								2024 - 2025	2025 - 2026	2026 - 2027	2027 - 2028	2028 - 2029
4154567						OPS	DIH	0	0	0	0	0
						OPS	TOBD	953	2,672	0	0	0
						PE	DIH	0	0	0	0	0
						PE	TOBD	0	0	0	0	0

DT4302911	ITS EQUIPMENT REPLACEMENT - CONSULTANTS / GRANTS	0.0	ITS COMMUNICATION SYSTEM PL1-200	\$4,873	\$4,873	Activity / Phase	Funding Source	Proposed Funding (in \$000s)				
								2024 - 2025	2025 - 2026	2026 - 2027	2027 - 2028	2028 - 2029
4302911						CAP		0	0	0	0	0
						DSB		0	0	0	0	0
						PE		0	0	0	0	0

DT4302912	ITS EQUIPMENT REPLACEMENT - CONSULTANTS / GRANTS	0.0	ITS COMMUNICATION SYSTEM PL1-200	\$6,461	\$6,461	Activity / Phase	Funding Source	Proposed Funding (in \$000s)				
								2024 - 2025	2025 - 2026	2026 - 2027	2027 - 2028	2028 - 2029
4302912						CAP		0	0	0	0	0
						DSB		0	0	0	0	0

MIAMI-DADE TRANSPORTATION PLANNING ORGANIZATION  
TRANSPORTATION IMPROVEMENT PROGRAM  
INTELLIGENT TRANSPORTATION SYSTEMS

DT4302913	ITS EQUIPMENT REPLACEMENT - CONSULTANTS / GRANTS		ITS COMMUNICATION SYSTEM	\$4,651	\$4,651	Activity / Phase	Funding Source	Proposed Funding (in \$000s)						
								2024 - 2025	2025 - 2026	2026 - 2027	2027 - 2028	2028 - 2029		
4302913		0.0	PL1-201											
						CAP		0	0	0	0	0	0	0
						DSB		0	0	0	0	0	0	0
						PE		0	0	0	0	0	0	0
DT4302914	ITS EQUIPMENT REPLACEMENT - CONSULTANTS / GRANTS		ITS COMMUNICATION SYSTEM	\$1,979	\$1,979	Activity / Phase	Funding Source	Proposed Funding (in \$000s)						
4302914		0.0	PL1-201					2024 - 2025	2025 - 2026	2026 - 2027	2027 - 2028	2028 - 2029		
						CAP		0	0	0	0	0	0	0
						DSB		0	0	0	0	0	0	0
						PE		0	0	0	0	0	0	0
DT4302915	ITS EQUIPMENT REPLACEMENT - CONSULTANTS / GRANTS		ITS COMMUNICATION SYSTEM	\$8,614	\$8,614	Activity / Phase	Funding Source	Proposed Funding (in \$000s)						
4302915		0.0	PL1-202					2024 - 2025	2025 - 2026	2026 - 2027	2027 - 2028	2028 - 2029		
						CAP		0	0	0	0	0	0	0
						DSB		0	0	0	0	0	0	0
						PE		0	0	0	0	0	0	0
DT4302916	ITS EQUIPMENT REPLACEMENT - CONSULTANTS / GRANTS		ITS COMMUNICATION SYSTEM	\$8,108	\$8,108	Activity / Phase	Funding Source	Proposed Funding (in \$000s)						
4302916		0.0	PL1-202					2024 - 2025	2025 - 2026	2026 - 2027	2027 - 2028	2028 - 2029		
						CAP		0	0	0	0	0	0	0
						DSB		0	0	0	0	0	0	0
						PE		0	0	0	0	0	0	0

MIAMI-DADE TRANSPORTATION PLANNING ORGANIZATION  
 TRANSPORTATION IMPROVEMENT PROGRAM  
 INTELLIGENT TRANSPORTATION SYSTEMS

DT4302917	ITS EQUIPMENT REPLACEMENT - CONSULTANTS / GRANTS	0.0	ITS COMMUNICATION SYSTEM	\$2,287	\$2,287	Activity / Phase	Funding Source	Proposed Funding (in \$000s)						
								2024 - 2025	2025 - 2026	2026 - 2027	2027 - 2028	2028 - 2029		
4302917			PL1-203											
						CAP		0	0	0	0	0	0	0
						DSB		0	0	0	0	0	0	0
						PE		0	0	0	0	0	0	0

DT4302918	ITS EQUIPMENT REPLACEMENT - CONSULTANTS / GRANTS	0.0	ITS COMMUNICATION SYSTEM	\$2,011	\$1,701	Activity / Phase	Funding Source	Proposed Funding (in \$000s)						
								2024 - 2025	2025 - 2026	2026 - 2027	2027 - 2028	2028 - 2029		
4302918			PL1-203											
						CAP	DITS	0	0	0	0	0	0	0
						CAP	DSBD	0	0	0	0	0	0	0
						DSB	DS	247	0	0	0	0	0	0
						DSB	DSBD	63	0	0	0	0	0	0

DT4302919	ITS EQUIPMENT REPLACEMENT - CONSULTANTS / GRANTS	0.0	ITS COMMUNICATION SYSTEM	\$2,431	\$0	Activity / Phase	Funding Source	Proposed Funding (in \$000s)						
								2024 - 2025	2025 - 2026	2026 - 2027	2027 - 2028	2028 - 2029		
4302919			PL1-204											
						CAP	DITS	1,237	0	0	0	0	0	0
						CAP	DSBD	818	0	0	0	0	0	0
						DSB	DS	0	236	0	0	0	0	0
						DSB	DSBD	0	140	0	0	0	0	0

DT4316357	TRAFFIC OPERATIONS PUSHBUTTON SIGNALS MIAMI-DADE COUNTY	0.0	MISCELLANEOUS CONSTRUCTION	\$1,414	\$1,414	Activity / Phase	Funding Source	Proposed Funding (in \$000s)						
								2024 - 2025	2025 - 2026	2026 - 2027	2027 - 2028	2028 - 2029		
4316357			PL1-213											
						CST		0	0	0	0	0	0	0
						PE		0	0	0	0	0	0	0

MIAMI-DADE TRANSPORTATION PLANNING ORGANIZATION  
TRANSPORTATION IMPROVEMENT PROGRAM  
INTELLIGENT TRANSPORTATION SYSTEMS

DT4335341	ITS OPERATIONS HARDWARE / SOFTWARE AND REPLACEMENT EQUIPMENT	0.0	TRAFFIC MANAGEMENT CENTERS PL1-222	\$3,769	\$3,519	Activity / Phase	Funding Source	Proposed Funding (in \$000s)				
								2024 - 2025	2025 - 2026	2026 - 2027	2027 - 2028	2028 - 2029
						CAP	DDR	0	0	0	0	0
						CAP	DITS	125	125	0	0	0
						CAP	DS	0	0	0	0	0
						CAP	DSBD	0	0	0	0	0
						CAP	NHPP	0	0	0	0	0
						CAP	TOBD	0	0	0	0	0
DT4346761	SR 9A / I-95 EXPRESS OPERATIONS & MAINTENANCE INCIDENT MGMT / RD RANGERS	0.0	OTHER ITS PL1-224	\$26,143	\$17,519	Activity / Phase	Funding Source	Proposed Funding (in \$000s)				
4346761												
						CST	TOBD	0	0	0	0	0
						OPS	DIH	0	0	0	0	0
						OPS	DSPC	0	0	0	0	0
						OPS	TOBD	2,584	2,492	2,324	1,224	0
DT4352011	DISTRICT 6 - DISTRICTWIDE TRAFFIC SIGNAL SYSTEMS RETIMING PROJECT	0.0	TRAFFIC CONTROL DEVICES/SYSTEM PL1-224	\$1,067	\$1,067	Activity / Phase	Funding Source	Proposed Funding (in \$000s)				
4352011												
						PE		0	0	0	0	0
DT4352012	DISTRICT 6 - SIGNAL RETIMING SERVICES	0.0	TRAFFIC CONTROL DEVICES/SYSTEM PL1-225	\$3,987	\$3,987	Activity / Phase	Funding Source	Proposed Funding (in \$000s)				
4352012												
						PE		0	0	0	0	0

MIAMI-DADE TRANSPORTATION PLANNING ORGANIZATION  
TRANSPORTATION IMPROVEMENT PROGRAM  
INTELLIGENT TRANSPORTATION SYSTEMS

DT4352014	DISTRICT 6 - SIGNAL RETIMING SERVICES- CONTINUING CONTRACT	0.0	TRAFFIC CONTROL DEVICES/SYSTEM PL1-226	\$4,951	\$4,951	Activity / Phase	Funding Source	Proposed Funding (in \$000s)				
								2024 - 2025	2025 - 2026	2026 - 2027	2027 - 2028	2028 - 2029
						PE		0	0	0	0	0

DT4352016	DISTRICT 6 - SIGNAL RETIMING SERVICES CONTINUING CONTRACT	0.0	TRAFFIC OPS IMPROVEMENT PL1-227	\$4,938	\$2,464	Activity / Phase	Funding Source	Proposed Funding (in \$000s)				
								2024 - 2025	2025 - 2026	2026 - 2027	2027 - 2028	2028 - 2029
						PE	DDR	0	1,232	0	0	0
						PE	DIH	5	5	0	0	0
						PE	DITS	1,232	0	0	0	0

DT4352017	DISTRICT 6 - SIGNAL RETIMING SERVICES CONTINUING CONTRACT	0.0	TRAFFIC OPS IMPROVEMENT PL1-227	\$4,296	\$0	Activity / Phase	Funding Source	Proposed Funding (in \$000s)				
								2024 - 2025	2025 - 2026	2026 - 2027	2027 - 2028	2028 - 2029
						PE	DITS	0	600	1,232	1,232	1,232

DT4355061	SR 90 / SW 8 ST TRAFFIC SIGNAL UPDATE PILOT PROJECT	7.6	TRAFFIC SIGNAL UPDATE PL1-229	\$4,321	\$4,321	Activity / Phase	Funding Source	Proposed Funding (in \$000s)				
								2024 - 2025	2025 - 2026	2026 - 2027	2027 - 2028	2028 - 2029
						CAP		0	0	0	0	0
						DSB		0	0	0	0	0
						PE		0	0	0	0	0

DT4355063	SR 90 ASCT PILOT PROJECT OPERATION OF MIAMI-DADE COUNTY TRAFFIC SIGNAL PROJECT	0.0	TRAFFIC SIGNAL UPDATE PL1-229	\$4,320	\$3,528	Activity / Phase	Funding Source	Proposed Funding (in \$000s)				
								2024 - 2025	2025 - 2026	2026 - 2027	2027 - 2028	2028 - 2029
						CST	DIH	0	0	0	0	0
						OPS	DS	396	396	0	0	0

MIAMI-DADE TRANSPORTATION PLANNING ORGANIZATION  
TRANSPORTATION IMPROVEMENT PROGRAM  
INTELLIGENT TRANSPORTATION SYSTEMS

DT4355064	DISTRICTWIDE ACTIVE ARTERIAL MANAGEMENT SERVICES	0.0	TRAFFIC SIGNAL UPDATE	\$2,010	\$50	Activity / Phase	Funding Source	Proposed Funding (in \$000s)				
								2024 - 2025	2025 - 2026	2026 - 2027	2027 - 2028	2028 - 2029
4355064			PL1-230			OPS	DS	0	0	560	700	700

DT4362001	SR 826 / PALMETTO EXPWY EXPRESS LANES TOLLING & RAMP SIGNALING OPERATION	0.0	TECHNICAL ASSISTANCE	\$16,781	\$13,690	Activity / Phase	Funding Source	Proposed Funding (in \$000s)				
								2024 - 2025	2025 - 2026	2026 - 2027	2027 - 2028	2028 - 2029
4362001			PL1-239			OPS	DS	18	0	0	0	0
						OPS	TOBD	0	0	0	0	0
						OPS	TOBI	904	2,169	0	0	0

DT4362021	SR 9A / I-95 EXPRESS OPERATIONS & MAINTENANCE	0.0	OTHER ITS	\$14,584	\$9,945	Activity / Phase	Funding Source	Proposed Funding (in \$000s)				
								2024 - 2025	2025 - 2026	2026 - 2027	2027 - 2028	2028 - 2029
4362021			PL1-239			OPS	DIH	0	0	0	0	0
						OPS	TOBD	1,557	1,553	1,529	0	0

DT4362022	I-95 EXPRESS LANES INFRASTRUCTURE MAINTENANCE & REPAIRS	0.0	OTHER ITS	\$3,696	\$0	Activity / Phase	Funding Source	Proposed Funding (in \$000s)				
								2024 - 2025	2025 - 2026	2026 - 2027	2027 - 2028	2028 - 2029
4362022			PL1-240			OPS	TOBD	0	0	0	1,848	1,848

DT4362031	SR 826 / PALMETTO EXPWY ITS CONTRACT FOR MAINTENANE OF TOLLING EQUIPMENT	0.0	OTHER ITS	\$9,034	\$6,135	Activity / Phase	Funding Source	Proposed Funding (in \$000s)				
								2024 - 2025	2025 - 2026	2026 - 2027	2027 - 2028	2028 - 2029
4362031			PL1-240			OPS	TOBD	0	0	0	0	0
						OPS	TOBI	973	971	955	0	0

MIAMI-DADE TRANSPORTATION PLANNING ORGANIZATION  
TRANSPORTATION IMPROVEMENT PROGRAM  
INTELLIGENT TRANSPORTATION SYSTEMS

DT	Project Description	0.0	OTHER ITS	Total	\$0	Activity / Phase	Funding Source	Proposed Funding (in \$000s)					
								2024 - 2025	2025 - 2026	2026 - 2027	2027 - 2028	2028 - 2029	
DT4362032	SR 826 EXPRESS LANES INFRASTRUCTURE MAINTENANCE & REPAIRS		OTHER ITS	\$2,310	\$0	Activity / Phase	Funding Source	Proposed Funding (in \$000s)					
4362032		0.0	PL1-241					2024 - 2025	2025 - 2026	2026 - 2027	2027 - 2028	2028 - 2029	
							OPS	TOBI	0	0	0	1,155	1,155
DT4362041	SR 93 / I-75 EXPRESS LANES ITS MAINTENANCE OF TOLLING EQUIPMENT		OTHER ITS	\$3,673	\$2,514	Activity / Phase	Funding Source	Proposed Funding (in \$000s)					
4362041		0.0	PL1-241					2024 - 2025	2025 - 2026	2026 - 2027	2027 - 2028	2028 - 2029	
							OPS	TOBD	0	0	0	0	0
							OPS	TOBG	389	388	382	0	0
DT4362042	I-75 EXPRESS LANES INFRASTRUCTURE MAINTENANCE & REPAIRS		OTHER ITS	\$924	\$0	Activity / Phase	Funding Source	Proposed Funding (in \$000s)					
4362042		0.0	PL1-242					2024 - 2025	2025 - 2026	2026 - 2027	2027 - 2028	2028 - 2029	
							OPS	TOBG	0	0	0	462	462
DT4362091	SR 826 / PALMETTO EXPWY INCIDENT MANAGEMENT ROAD RANGER SERVICE		OTHER ITS	\$20,763	\$16,924	Activity / Phase	Funding Source	Proposed Funding (in \$000s)					
4362091		0.0	PL1-242					2024 - 2025	2025 - 2026	2026 - 2027	2027 - 2028	2028 - 2029	
							OPS	DSPC	0	0	0	0	0
							OPS	TOBD	1,155	0	0	0	0
							OPS	TOBI	0	1,261	1,423	0	0
DT4362101	SR 93 / I-75 EXPRESS LANES INCIDENT MANAGMNT / ROAD RANGER SERVICE		OTHER ITS	\$8,469	\$5,129	Activity / Phase	Funding Source	Proposed Funding (in \$000s)					
4362101		0.0	PL1-243					2024 - 2025	2025 - 2026	2026 - 2027	2027 - 2028	2028 - 2029	
							OPS	DSPC	0	0	0	0	0
							OPS	TOBD	0	0	0	0	0
							OPS	TOBG	995	927	868	550	0

MIAMI-DADE TRANSPORTATION PLANNING ORGANIZATION  
TRANSPORTATION IMPROVEMENT PROGRAM  
INTELLIGENT TRANSPORTATION SYSTEMS

DT4362121	SR 826 / PALMETTO EXPWY FHP ENHANCED ENFORCEMENT		OTHER ITS	\$950	\$950	Activity / Phase	Funding Source	Proposed Funding (in \$000s)				
4362121		0.0	PL1-243					2024 - 2025	2025 - 2026	2026 - 2027	2027 - 2028	2028 - 2029
						OPS		0	0	0	0	0

DT4362122	SR 826 EXPRESS LANES FHP ENHANCED ENFORCEMENT		OTHER ITS	\$2,997	\$605	Activity / Phase	Funding Source	Proposed Funding (in \$000s)				
4362122		0.0	PL1-244					2024 - 2025	2025 - 2026	2026 - 2027	2027 - 2028	2028 - 2029
						OPS	TOBD	0	0	0	0	0
						OPS	TOBI	598	598	598	598	0

DT4362131	SR 93 / I-75 EXPRESS LANES FHP ENHANCED ENFORCEMENT		OTHER ITS	\$817	\$817	Activity / Phase	Funding Source	Proposed Funding (in \$000s)				
4362131		0.0	PL1-244					2024 - 2025	2025 - 2026	2026 - 2027	2027 - 2028	2028 - 2029
						OPS		0	0	0	0	0

DT4362132	I-75 EXPRESS LANES FHP ENHANCED ENFORCEMENT		OTHER ITS	\$1,495	\$299	Activity / Phase	Funding Source	Proposed Funding (in \$000s)				
4362132		0.0	PL1-245					2024 - 2025	2025 - 2026	2026 - 2027	2027 - 2028	2028 - 2029
						OPS	TOBD	0	0	0	0	0
						OPS	TOBG	299	299	299	299	0

DT4383141	ITS FIELD EQUIPMENT COMMUNICATIONS SERVICES		DYNAMIC MESSAGE SIGN	\$3,284	\$1,949	Activity / Phase	Funding Source	Proposed Funding (in \$000s)				
4383141		0.0	PL1-252					2024 - 2025	2025 - 2026	2026 - 2027	2027 - 2028	2028 - 2029
						OPS	DS	267	267	267	267	267

DT4383142	ITS FIELD EQUIPMENT ELECTRIC SERVICES		DYNAMIC MESSAGE SIGN	\$3,499	\$1,799	Activity / Phase	Funding Source	Proposed Funding (in \$000s)				
4383142		0.0	PL1-253					2024 - 2025	2025 - 2026	2026 - 2027	2027 - 2028	2028 - 2029
						OPS	DS	340	340	340	340	340



MIAMI-DADE TRANSPORTATION PLANNING ORGANIZATION  
TRANSPORTATION IMPROVEMENT PROGRAM  
INTELLIGENT TRANSPORTATION SYSTEMS

DT4383145	I-75 TOLLING ITS FIELD EQUIPMENT ELECTRIC SERVICES	0.0	DYNAMIC MESSAGE SIGN	\$66	\$27	Activity / Phase	Funding Source	Proposed Funding (in \$000s)						
								2024 - 2025	2025 - 2026	2026 - 2027	2027 - 2028	2028 - 2029		
4383145			PL1-254											
						OPS	TOBD	0	0	0	0	0		
						OPS	TOBG	8	8	8	8	7		
DT4419401	ITS PROGRAM AVL SYSTEM TO MANAGE D6 INCIDENT MANAGMENT FLEET	0.0	OTHER ITS	\$1,220	\$737	Activity / Phase	Funding Source	Proposed Funding (in \$000s)						
								2024 - 2025	2025 - 2026	2026 - 2027	2027 - 2028	2028 - 2029		
4419401			PL1-273											
						OPS	DIH	0	0	0	0	0		
						OPS	DS	127	127	102	127	0		
DT4419402	ITS PROGRAM AVL MONITORING SYSTEM TO MANAGE D6 INCIDENT MGMT FLEET	0.0	OTHER ITS	\$165	\$5	Activity / Phase	Funding Source	Proposed Funding (in \$000s)						
								2024 - 2025	2025 - 2026	2026 - 2027	2027 - 2028	2028 - 2029		
4419402			PL1-273											
						OPS	DIH	5	5	0	0	0		
						OPS	DS	0	0	0	0	150		
DT4450231	I-95 EXPRESS LANES TOLLING & RAMP SIGNALING OPERATIONS	0.0	OTHER ITS	\$9,309	\$0	Activity / Phase	Funding Source	Proposed Funding (in \$000s)						
								2024 - 2025	2025 - 2026	2026 - 2027	2027 - 2028	2028 - 2029		
4450231			PL1-317											
						OPS	TOBD	0	0	3,103	3,103	3,103		
DT4450232	I-95 EXPRESS LANES INCIDENT RESPONSE VEHICLE SERVICES	0.0	OTHER ITS	\$1,494	\$0	Activity / Phase	Funding Source	Proposed Funding (in \$000s)						
								2024 - 2025	2025 - 2026	2026 - 2027	2027 - 2028	2028 - 2029		
4450232			PL1-318											
						OPS	TOBD	0	0	498	498	498		

MIAMI-DADE TRANSPORTATION PLANNING ORGANIZATION  
TRANSPORTATION IMPROVEMENT PROGRAM  
INTELLIGENT TRANSPORTATION SYSTEMS

DT4450233	SR 826 EXPRESS LANES TOLLING & RAMP SIGNALING OPERATIONS	0.0	OTHER ITS	\$5,175	\$0	Activity / Phase	Funding Source	Proposed Funding (in \$000s)						
								2024 - 2025	2025 - 2026	2026 - 2027	2027 - 2028	2028 - 2029		
4450233			PL1-318											
						OPS	TOBD	0	0	1,723	0	0		
						OPS	TOBI	0	0	2	1,725	1,725		
DT4450234	SR 826 EXPRESS LANES INCIDENT RESPONSE VEHICLE SERVICES	0.0	OTHER ITS	\$996	\$0	Activity / Phase	Funding Source	Proposed Funding (in \$000s)						
								2024 - 2025	2025 - 2026	2026 - 2027	2027 - 2028	2028 - 2029		
4450234			PL1-319											
						OPS	TOBI	0	0	332	332	332		
DT4450235	I-75 EXPRESS LANES TOLLING & RAMP SIGNALING OPERATIONS	0.0	OTHER ITS	\$1,200	\$0	Activity / Phase	Funding Source	Proposed Funding (in \$000s)						
								2024 - 2025	2025 - 2026	2026 - 2027	2027 - 2028	2028 - 2029		
4450235			PL1-319											
						OPS	TOBD	0	0	400	0	0		
						OPS	TOBG	0	0	0	400	400		
DT4450236	I-75 EXPRESS LANES INCIDENT RESPONSE VEHICLE SERVICE	0.0	OTHER ITS	\$996	\$0	Activity / Phase	Funding Source	Proposed Funding (in \$000s)						
								2024 - 2025	2025 - 2026	2026 - 2027	2027 - 2028	2028 - 2029		
4450236			PL1-320											
						OPS	TOBG	0	0	332	332	332		
DT4450251	I-95 EXPRESS LANES FHP ENHANCED ENFORCEMENT	0.0	OTHER ITS	\$4,130	\$826	Activity / Phase	Funding Source	Proposed Funding (in \$000s)						
								2024 - 2025	2025 - 2026	2026 - 2027	2027 - 2028	2028 - 2029		
4450251			PL1-320											
						OPS	TOBD	826	826	826	826	0		
DT4462611	TRAFFIC OPS PUSH-BUTTON SIGNALS MISCELLANEOUS CONSTRUCTION IN MIAMI-DADE COUNTY	0.0	MISCELLANEOUS CONSTRUCTION	\$1,177	\$1,177	Activity / Phase	Funding Source	Proposed Funding (in \$000s)						
								2024 - 2025	2025 - 2026	2026 - 2027	2027 - 2028	2028 - 2029		
4462611			PL1-350											
						CST		0	0	0	0	0		

MIAMI-DADE TRANSPORTATION PLANNING ORGANIZATION  
TRANSPORTATION IMPROVEMENT PROGRAM  
INTELLIGENT TRANSPORTATION SYSTEMS

DT4462641	TRAFFIC OPERATIONS PUSH-BUTTONS SIGNALS MIAMI-DADE COUNTY		MISCELLANEOUS CONSTRUCTION	\$1,058	\$1,058	Activity / Phase	Funding Source	Proposed Funding (in \$000s)				
4462641		0.0	PL1-357					2024 - 2025	2025 - 2026	2026 - 2027	2027 - 2028	2028 - 2029
						CST		0	0	0	0	0

DT4462642	TRAFFIC OPERATIONS PUSH BUTTONS SIGNALS MIAMI-DADE COUNTY		MISCELLANEOUS CONSTRUCTION	\$1,404	\$0	Activity / Phase	Funding Source	Proposed Funding (in \$000s)				
4462642		0.0	PL1-358					2024 - 2025	2025 - 2026	2026 - 2027	2027 - 2028	2028 - 2029
						CST	DDR	0	1,180	0	0	0
						CST	DIH	0	224	0	0	0

DT4462644	TRAFFIC OPERATIONS PUSH BUTTONS SIGNALS MIAMI-DADE COUNTY		MISCELLANEOUS CONSTRUCTION	\$2,469	\$2,469	Activity / Phase	Funding Source	Proposed Funding (in \$000s)				
4462644		0.0	PL1-358					2024 - 2025	2025 - 2026	2026 - 2027	2027 - 2028	2028 - 2029
						CST		0	0	0	0	0

DT4469472	WRONG WAY DRIVING INITIATIVE		ITS FREEWAY MANAGEMENT	\$9,513	\$9,513	Activity / Phase	Funding Source	Proposed Funding (in \$000s)				
4469472	AT VARIOUS RAMP LOCATIONS - PHASE 2	4.7	PL1-363					2024 - 2025	2025 - 2026	2026 - 2027	2027 - 2028	2028 - 2029
						DSB		0	0	0	0	0
						PE		0	0	0	0	0

DT4469473	WRONG WAY DRIVING INITIATIVE		ITS FREEWAY MANAGEMENT	\$7,677	\$634	Activity / Phase	Funding Source	Proposed Funding (in \$000s)				
4469473	AT VARIOUS RAMP LOCATIONS - PHASE 3	4.7	PL1-363					2024 - 2025	2025 - 2026	2026 - 2027	2027 - 2028	2028 - 2029
						DSB	ACSS	6,734	0	0	0	0
						DSB	DDR	232	0	0	0	0
						DSB	DS	77	0	0	0	0
						PE	DDR	0	0	0	0	0
						PE	DIH	0	0	0	0	0
						PE	DS	0	0	0	0	0

MIAMI-DADE TRANSPORTATION PLANNING ORGANIZATION  
TRANSPORTATION IMPROVEMENT PROGRAM  
INTELLIGENT TRANSPORTATION SYSTEMS

DT4472141	SR 5 / US 1 / BISCAYNE BLVD		TRAFFIC SIGNALS	\$4,027	\$3,557	Activity / Phase	Funding Source	Proposed Funding (in \$000s)						
								2024 - 2025	2025 - 2026	2026 - 2027	2027 - 2028	2028 - 2029		
4472141	AT VARIOUS INTERSECTIONS	4.3	PL1-366											
						CST	CARU	0	0	0	0	0	0	0
						CST	DDR	0	0	0	0	0	0	0
						CST	DIH	0	0	0	0	0	0	0
						CST	DS	0	0	0	0	0	0	0
						CST	DS	350	0	0	0	0	0	0
						CST	SA	0	0	0	0	0	0	0
						INC	DS	0	120	0	0	0	0	0
						PE	DS	0	0	0	0	0	0	0

DT4476451	SMART WORK ZONE MANAGEMENT FOR OKEECHOBEE RD IMPROVEMENT PROJECTS		OTHER ITS	\$4,850	\$4,850	Activity / Phase	Funding Source	Proposed Funding (in \$000s)						
								2024 - 2025	2025 - 2026	2026 - 2027	2027 - 2028	2028 - 2029		
4476451		10.9	PL1-371											
						CST		0	0	0	0	0	0	0

DT4476452	SMART WORK ZONE MANAGEMENT FOR OKEECHOBEE RD IMPROVEMENT PROJECTS		OTHER ITS	\$4,935	\$0	Activity / Phase	Funding Source	Proposed Funding (in \$000s)						
								2024 - 2025	2025 - 2026	2026 - 2027	2027 - 2028	2028 - 2029		
4476452		0.0	PL1-372											
						CST	ACFP	4,850	0	0	0	0	0	0
						PE	ACNP	85	0	0	0	0	0	0

DT4476453	SMART WORK ZONE MANAGEMENT FOR OKEECHOBEE RD IMPROVEMENT PROJECTS		OTHER ITS	\$4,935	\$0	Activity / Phase	Funding Source	Proposed Funding (in \$000s)						
								2024 - 2025	2025 - 2026	2026 - 2027	2027 - 2028	2028 - 2029		
4476453		0.0	PL1-372											
						CST	ACNP	0	0	0	0	0	4,850	0
						PE	ACFP	0	0	0	80	0	0	0
						PE	ACNP	0	0	0	5	0	0	0

MIAMI-DADE TRANSPORTATION PLANNING ORGANIZATION  
TRANSPORTATION IMPROVEMENT PROGRAM  
INTELLIGENT TRANSPORTATION SYSTEMS

DT4480311	ITS EQUIPMENT REPLACEMENT - CONSULTANTS / GRANTS		ITS COMMUNICATION SYSTEM	\$6,334	\$0	Activity / Phase	Funding Source	Proposed Funding (in \$000s)					
								2024 - 2025	2025 - 2026	2026 - 2027	2027 - 2028	2028 - 2029	
4480311		0.0	PL1-388										
						CAP	DITS	0	4,825	0	0	0	0
						CAP	DSBD	0	586	0	0	0	0
						DSB	DS	0	0	823	0	0	0
						DSB	DSBD	0	0	100	0	0	0


DT4480312	ITS EQUIPMENT REPLACEMENT - CONSULTANTS / GRANTS		ITS COMMUNICATION SYSTEM	\$14,140	\$0	Activity / Phase	Funding Source	Proposed Funding (in \$000s)					
								2024 - 2025	2025 - 2026	2026 - 2027	2027 - 2028	2028 - 2029	
4480312		0.0	PL1-389										
						CAP	D	0	0	6,000	0	0	0
						CAP	DSBD	0	0	5,754	0	0	0
						DSB	DDR	0	0	0	1,218	0	0
						DSB	DSBD	0	0	0	1,168	0	0

DT4480313	ITS EQUIPMENT REPLACEMENT - CONSULTANTS / GRANTS		ITS COMMUNICATION SYSTEM	\$5,881	\$0	Activity / Phase	Funding Source	Proposed Funding (in \$000s)					
								2024 - 2025	2025 - 2026	2026 - 2027	2027 - 2028	2028 - 2029	
4480313		0.0	PL1-389										
						CAP	D	0	0	0	3,000	0	0
						CAP	DSBD	0	0	0	1,862	0	0
						DSB	DS	0	0	0	0	629	0
						DSB	DSBD	0	0	0	0	390	0

DT4493631	SR 933 / NW 12 AVE AND NW 6 ST		TRAFFIC SIGNALS	\$1,128	\$289	Activity / Phase	Funding Source	Proposed Funding (in \$000s)					
								2024 - 2025	2025 - 2026	2026 - 2027	2027 - 2028	2028 - 2029	
4493631		0.1	PL1-399										
						CST	ACSS	839	0	0	0	0	0
						PE	ACSS	0	0	0	0	0	0
						PE	DS	0	0	0	0	0	0
						PE	SA	0	0	0	0	0	0

MIAMI-DADE TRANSPORTATION PLANNING ORGANIZATION  
TRANSPORTATION IMPROVEMENT PROGRAM  
INTELLIGENT TRANSPORTATION SYSTEMS

MAINTENANCE

TPO Project No	Facility /Project Name	Bicycle Accom.	Type of Work	Project Cost (\$000s)	Prior Years Cost (\$000s)					
Agency Project No	From /Location To /Location	Length (miles)	Cross-Referenced TIP Book Page Number							

DT2501132	SERVICE PATROLS SR 93 / I-75	0.0	ITS FREEWAY MANAGEMENT PL1-431	\$2,171	\$2,171	Activity / Phase	Funding Source	Proposed Funding (in \$000s)				
								2024 - 2025	2025 - 2026	2026 - 2027	2027 - 2028	2028 - 2029
						PE		0	0	0	0	0
						MNT		0	0	0	0	0

DT2501133	AUTOMATIC VEHICLE LOCATOR SERVICE PATROLS ALL STATE ROADS	0.0	ITS FREEWAY MANAGEMENT PL1-432	\$13	\$13	Activity / Phase	Funding Source	Proposed Funding (in \$000s)				
								2024 - 2025	2025 - 2026	2026 - 2027	2027 - 2028	2028 - 2029
						MNT		0	0	0	0	0

DT4055741	MIAMI-DADE COUNTYWIDE - AGREEMENT-TRAFFIC SIGNALS MAINTENANCE & REPAIRS	0.0	TRAFFIC SIGNALS PL1-472	\$128,818	\$79,730	Activity / Phase	Funding Source	Proposed Funding (in \$000s)				
								2024 - 2025	2025 - 2026	2026 - 2027	2027 - 2028	2028 - 2029
						OPS	DDR	3,427	3,463	3,675	0	0
						OPS	DIH	5	5	0	0	0
						OPS	DITS	5,073	5,317	5,405	0	0
						PE	DIH	0	0	0	0	0
						MNT	D	0	0	0	9,750	12,968

DT4466881	DISTRICTWIDE MAINTENANCE OF ITS & ASCT TRAFFIC SIGNAL SYSTEMS FIELD DEVICES	0.0	OTHER ITS PL1-587	\$48,181	\$18,674	Activity / Phase	Funding Source	Proposed Funding (in \$000s)				
								2024 - 2025	2025 - 2026	2026 - 2027	2027 - 2028	2028 - 2029
						CAP	D	700	700	380	372	372
						MNT	D	5,058	4,716	5,573	5,735	5,901

MIAMI-DADE TRANSPORTATION PLANNING ORGANIZATION  
TRANSPORTATION IMPROVEMENT PROGRAM  
INTELLIGENT TRANSPORTATION SYSTEMS

DT4481331	MAINTENANCE CONSULTANT SUPPORT		OTHER ITS	\$940	\$499	Activity / Phase	Funding Source	Proposed Funding (in \$000s)						
								2024 - 2025	2025 - 2026	2026 - 2027	2027 - 2028	2028 - 2029		
4481331		0.0	PL1-589											
						MNT	D	147	147	147	0	0		

DRAFT

MIAMI-DADE TRANSPORTATION PLANNING ORGANIZATION  
TRANSPORTATION IMPROVEMENT PROGRAM  
INTELLIGENT TRANSPORTATION SYSTEMS

MISCELLANEOUS

TPO Project No	Facility /Project Name		Bicycle Accom.	Type of Work	Project Cost (\$000s)	Prior Years Cost (\$000s)	Activity / Phase	Funding Source	Proposed Funding (in \$000s)				
Agency Project No	From /Location	To /Location	Length (miles)	Cross-Referenced TIP Book Page Number					2024 - 2025	2025 - 2026	2026 - 2027	2027 - 2028	2028 - 2029
DT2501151	ITS TECHNICAL CONSULTANT			TECHNICAL ASSISTANCE	\$5,076	\$5,076			Proposed Funding (in \$000s)				
2501151			0.0	PL1-603					2024 - 2025	2025 - 2026	2026 - 2027	2027 - 2028	2028 - 2029
							PE		0	0	0	0	0
DT2501152	ITS DISTRICTWIDE TECHNICAL SUPPORT & PUBLIC INVOLVEMENT			TECHNICAL ASSISTANCE	\$1,649	\$1,649			Proposed Funding (in \$000s)				
2501152			0.0	PL1-604					2024 - 2025	2025 - 2026	2026 - 2027	2027 - 2028	2028 - 2029
							PE		0	0	0	0	0
DT2501153	ITS PROGRAM OPERATIONS CONSULTANT CONTRACTS			TRAFFIC MANAGEMENT CENTERS	\$21,990	\$21,990			Proposed Funding (in \$000s)				
2501153			0.0	PL1-604					2024 - 2025	2025 - 2026	2026 - 2027	2027 - 2028	2028 - 2029
							PE		0	0	0	0	0
DT2501154	ITS TECHNICAL CONSULTANT			TECHNICAL ASSISTANCE	\$1,601	\$1,601			Proposed Funding (in \$000s)				
2501154			0.0	PL1-605					2024 - 2025	2025 - 2026	2026 - 2027	2027 - 2028	2028 - 2029
							PE		0	0	0	0	0
DT2501155	ITS OPERATIONS CONSULTANT CONTRACT			TRAFFIC MANAGEMENT CENTERS	\$8,031	\$8,031			Proposed Funding (in \$000s)				
2501155			0.0	PL1-605					2024 - 2025	2025 - 2026	2026 - 2027	2027 - 2028	2028 - 2029
							OPS		0	0	0	0	0
							PE		0	0	0	0	0
							PE		0	0	0	0	0





MIAMI-DADE TRANSPORTATION PLANNING ORGANIZATION  
TRANSPORTATION IMPROVEMENT PROGRAM  
INTELLIGENT TRANSPORTATION SYSTEMS

DT2501156	DISTRICTWIDE ITS TECHNICAL CONSULTANT CONTRACT	0.0	TRAFFIC MANAGEMENT CENTERS PL1-606	\$1,609	\$1,609	Activity / Phase	Funding Source	Proposed Funding (in \$000s)				
								2024 - 2025	2025 - 2026	2026 - 2027	2027 - 2028	2028 - 2029
						PE		0	0	0	0	0
DT2501157	ITS TECHNICAL CONSULTANT SERVICES	0.0	TRAFFIC OPS IMPROVEMENT PL1-606	\$1,542	\$1,232	Activity / Phase	Funding Source	Proposed Funding (in \$000s)				
								2024 - 2025	2025 - 2026	2026 - 2027	2027 - 2028	2028 - 2029
						PE	DIH	5	5	0	0	0
						PE	DS	0	300	0	0	0
DT2501158	ITS OPERATIONS CONSULTANT	0.0	TRAFFIC OPS IMPROVEMENT PL1-607	\$855	\$0	Activity / Phase	Funding Source	Proposed Funding (in \$000s)				
								2024 - 2025	2025 - 2026	2026 - 2027	2027 - 2028	2028 - 2029
						PE	DIH	0	0	5	5	5
						PE	DS	0	0	240	300	300
DT2506491	DISTRICTWIDE PERMITS CONSULTANT	0.0	ENVIRONMENTAL PERMITS ACQ PL1-623	\$4,902	\$4,902	Activity / Phase	Funding Source	Proposed Funding (in \$000s)				
								2024 - 2025	2025 - 2026	2026 - 2027	2027 - 2028	2028 - 2029
						ENV		0	0	0	0	0
						PDE		0	0	0	0	0
DT2506492	DISTRICTWIDE PERMITS CONSULTANT	0.0	ENVIRONMENTAL PERMITS ACQ PL1-624	\$3,965	\$3,325	Activity / Phase	Funding Source	Proposed Funding (in \$000s)				
								2024 - 2025	2025 - 2026	2026 - 2027	2027 - 2028	2028 - 2029
						PDE	DIH	20	20	0	0	0
						PDE	DS	400	200	0	0	0

MIAMI-DADE TRANSPORTATION PLANNING ORGANIZATION  
TRANSPORTATION IMPROVEMENT PROGRAM  
INTELLIGENT TRANSPORTATION SYSTEMS

DT2506493	DISTRICTWIDE ENVIRONMENTAL - PERMITS	0.0	ENVIRONMENTAL PERMITS ACQ	\$562	\$422	Activity / Phase	Funding Source	Proposed Funding (in \$000s)				
								2024 - 2025	2025 - 2026	2026 - 2027	2027 - 2028	2028 - 2029
2506493			PL1-624			PDE	DS	50	50	40	0	0
DT2506494	DISTRICTWIDE ENVIRONMENTAL PERMITS CONSULTANT	0.0	ENVIRONMENTAL PERMITS ACQ	\$610	\$0	Activity / Phase	Funding Source	Proposed Funding (in \$000s)				
2506494			PL1-625					2024 - 2025	2025 - 2026	2026 - 2027	2027 - 2028	2028 - 2029
						PDE	DIH	0	10	10	10	10
						PDE	DS	0	150	120	150	150
DT2506495	DISTRICTWIDE ENVIRONMENTAL - PERMITS	0.0	ENVIRONMENTAL PERMITS ACQ	\$235	\$0	Activity / Phase	Funding Source	Proposed Funding (in \$000s)				
2506495			PL1-625					2024 - 2025	2025 - 2026	2026 - 2027	2027 - 2028	2028 - 2029
						ENV	DS	50	50	20	50	50
						PDE	DIH	0	0	5	5	5
DT2506801	DISTRICTWIDE ENVIRONMENTAL - COMPLIANCE CONSULTANT	0.0	ENVIRONMENTAL PERMITS ACQ	\$3,772	\$3,772	Activity / Phase	Funding Source	Proposed Funding (in \$000s)				
2506801			PL1-631					2024 - 2025	2025 - 2026	2026 - 2027	2027 - 2028	2028 - 2029
						PDE		0	0	0	0	0
DT2506802	DISTRICTWIDE ENVIRONMENTAL - COMPLIANCE CONSULTANT	0.0	ENVIRONMENTAL PERMITS ACQ	\$2,313	\$2,313	Activity / Phase	Funding Source	Proposed Funding (in \$000s)				
2506802			PL1-632					2024 - 2025	2025 - 2026	2026 - 2027	2027 - 2028	2028 - 2029
						PDE		0	0	0	0	0
DT2506803	DISTRICTWIDE ENVIRONMENTAL - COMPLIANCE CONSULTANT	0.0	ENVIRONMENTAL PERMITS ACQ	\$870	\$485	Activity / Phase	Funding Source	Proposed Funding (in \$000s)				
2506803			PL1-632					2024 - 2025	2025 - 2026	2026 - 2027	2027 - 2028	2028 - 2029
						PDE	DIH	5	5	0	0	0
						PDE	DS	200	175	0	0	0

MIAMI-DADE TRANSPORTATION PLANNING ORGANIZATION  
TRANSPORTATION IMPROVEMENT PROGRAM  
INTELLIGENT TRANSPORTATION SYSTEMS

DT2506804	DISTRICTWIDE ENVIRONMENTAL - COMPLIANCE CONSULTANT		ENVIRONMENTAL PERMITS ACQ	\$680	\$0	Activity / Phase	Funding Source	Proposed Funding (in \$000s)						
								2024 - 2025	2025 - 2026	2026 - 2027	2027 - 2028	2028 - 2029		
2506804		0.0	PL1-633											
						PDE	DIH	0	5	5	5	5		
						PDE	DS	0	100	160	200	200		

DT4177401	ITS OPERATIONS CONSULTANTS / GRANTS		TRAFFIC MANAGEMENT CENTERS	\$9,857	\$9,857	Activity / Phase	Funding Source	Proposed Funding (in \$000s)						
								2024 - 2025	2025 - 2026	2026 - 2027	2027 - 2028	2028 - 2029		
4177401		0.0	PL1-675											
						OPS		0	0	0	0	0		
						OPS		0	0	0	0	0		

DT4177402	ITS EQUIPMENT REPLACEMENT - CONSULTANTS / GRANTS		ITS COMMUNICATION SYSTEM	\$2,621	\$2,621	Activity / Phase	Funding Source	Proposed Funding (in \$000s)						
								2024 - 2025	2025 - 2026	2026 - 2027	2027 - 2028	2028 - 2029		
4177402		17.3	PL1-676											
						CAP		0	0	0	0	0		
						DSB		0	0	0	0	0		

DT4177403	ITS OPERATIONS HARDWARE / SOFTWARE AND REPLACEMENT EQUIPMENT		TRAFFIC MANAGEMENT CENTERS	\$1,155	\$1,155	Activity / Phase	Funding Source	Proposed Funding (in \$000s)						
								2024 - 2025	2025 - 2026	2026 - 2027	2027 - 2028	2028 - 2029		
4177403		0.0	PL1-676											
						CAP		0	0	0	0	0		

DT4177404	DISTRICTWIDE ITS EQUIPMENT REPLACEMENT		OTHER ITS	\$1,640	\$1,640	Activity / Phase	Funding Source	Proposed Funding (in \$000s)						
								2024 - 2025	2025 - 2026	2026 - 2027	2027 - 2028	2028 - 2029		
4177404		0.0	PL1-677											
						CAP		0	0	0	0	0		
						DSB		0	0	0	0	0		
						DSB		0	0	0	0	0		

MIAMI-DADE TRANSPORTATION PLANNING ORGANIZATION  
TRANSPORTATION IMPROVEMENT PROGRAM  
INTELLIGENT TRANSPORTATION SYSTEMS

DT4177405	ITS EQUIPMENT REPLACEMENT - CONSULTANTS / GRANTS		ITS COMMUNICATION SYSTEM	\$827	\$827	Activity / Phase	Funding Source	Proposed Funding (in \$000s)					
								2024 - 2025	2025 - 2026	2026 - 2027	2027 - 2028	2028 - 2029	
4177405		0.0	PL1-677										
						CAP		0	0	0	0	0	
						CST		0	0	0	0	0	

DT4177406	ITS EQUIPMENT REPLACEMENT - CONSULTANTS / GRANTS		ITS COMMUNICATION SYSTEM	\$1,092	\$1,092	Activity / Phase	Funding Source	Proposed Funding (in \$000s)				
								2024 - 2025	2025 - 2026	2026 - 2027	2027 - 2028	2028 - 2029
4177406		0.0	PL1-678									
						CAP		0	0	0	0	0
						DSB		0	0	0	0	0
						PE		0	0	0	0	0

DT4177407	ITS EQUIPMENT REPLACEMENT - CONSULTANTS / GRANTS		ITS COMMUNICATION SYSTEM	\$562	\$562	Activity / Phase	Funding Source	Proposed Funding (in \$000s)				
								2024 - 2025	2025 - 2026	2026 - 2027	2027 - 2028	2028 - 2029
4177407		0.0	PL1-678									
						CAP		0	0	0	0	0
						DSB		0	0	0	0	0
						DSB		0	0	0	0	0
						PE		0	0	0	0	0

DT4177408	ITS EQUIPMENT REPLACEMENT - CONSULTANTS / GRANTS		ITS COMMUNICATION SYSTEM	\$1,113	\$1,113	Activity / Phase	Funding Source	Proposed Funding (in \$000s)				
								2024 - 2025	2025 - 2026	2026 - 2027	2027 - 2028	2028 - 2029
4177408		0.0	PL1-679									
						CAP		0	0	0	0	0
						DSB		0	0	0	0	0

MIAMI-DADE TRANSPORTATION PLANNING ORGANIZATION  
TRANSPORTATION IMPROVEMENT PROGRAM  
INTELLIGENT TRANSPORTATION SYSTEMS

DT4177409	ITS EQUIPMENT REPLACEMENT - CONSULTANTS / GRANTS		ITS COMMUNICATION SYSTEM	\$2,229	\$2,229	Activity / Phase	Funding Source	Proposed Funding (in \$000s)					
								2024 - 2025	2025 - 2026	2026 - 2027	2027 - 2028	2028 - 2029	
4177409		0.0	PL1-680										
						CAP		0	0	0	0	0	
						DSB		0	0	0	0	0	
						PE		0	0	0	0	0	

DT4346651	ITS OPERATIONS CONSULTANTS		TRAFFIC MANAGEMENT CENTERS	\$47,406	\$23,961	Activity / Phase	Funding Source	Proposed Funding (in \$000s)				
								2024 - 2025	2025 - 2026	2026 - 2027	2027 - 2028	2028 - 2029
4346651		0.0	PL1-696									
						OPS	DIH	6	6	6	0	0
						OPS	DITS	3,417	3,826	4,181	2,804	3,849
						OPS	DSBD	987	1,108	1,136	1,015	1,104

DRAFT

MIAMI-DADE TRANSPORTATION PLANNING ORGANIZATION  
TRANSPORTATION IMPROVEMENT PROGRAM  
INTELLIGENT TRANSPORTATION SYSTEMS



TPO Project No	Facility /Project Name		Bicycle Accom.	Type of Work	Project Cost (\$000s)	Prior Years Cost (\$000s)	Activity / Phase	Funding Source	Proposed Funding (in \$000s)				
Agency Project No	From /Location	To /Location	Length (miles)	Cross-Referenced TIP Book Page Number					2024 - 2025	2025 - 2026	2026 - 2027	2027 - 2028	2028 - 2029
PW0001005	Brickell Avenue and SE 14 Terrace			Traffic signal	\$729	\$729			Proposed Funding (in \$000s)				
0001005			0.0	PL7.2-46					2024 - 2025	2025 - 2026	2026 - 2027	2027 - 2028	2028 - 2029
PW0001053	SW 184 Street and SW 157 Avenue			Traffic signal	\$449	\$308			Proposed Funding (in \$000s)				
0001053			0.0	PL7.2-130					2024 - 2025	2025 - 2026	2026 - 2027	2027 - 2028	2028 - 2029
PW0001067	NW 1 Avenue and NW 29 Street			Traffic signal	\$679	\$679			Proposed Funding (in \$000s)				
0001067			0.0	PL7.2-48					2024 - 2025	2025 - 2026	2026 - 2027	2027 - 2028	2028 - 2029
PW0001127	NW 80 Street and NW 79 Place			Traffic signal	\$443	\$443			Proposed Funding (in \$000s)				
0001127			0.0	PL7.2-21					2024 - 2025	2025 - 2026	2026 - 2027	2027 - 2028	2028 - 2029
PW0001157	NW 107 Avenue and NW 14 Street			Traffic signal	\$127	\$70			Proposed Funding (in \$000s)				
0001157			0.0	PL7.2-23					2024 - 2025	2025 - 2026	2026 - 2027	2027 - 2028	2028 - 2029

MIAMI-DADE TRANSPORTATION PLANNING ORGANIZATION  
 TRANSPORTATION IMPROVEMENT PROGRAM  
 INTELLIGENT TRANSPORTATION SYSTEMS

PW0001205	NW 10 Avenue and NW 39 Street		Traffic signal	\$547	\$547	Activity / Phase	Funding Source	Proposed Funding (in \$000s)				
	0001205	0.0	PL7.2-50					2024 - 2025	2025 - 2026	2026 - 2027	2027 - 2028	2028 - 2029

PW0001230	South Corridor		BRT and signal improvement	\$12,597		Activity / Phase	Funding Source	Proposed Funding (in \$000s)				
	0001230	0.0	PL7.2-134					2024 - 2025	2025 - 2026	2026 - 2027	2027 - 2028	2028 - 2029

PW0001235	NW 82 Avenue and NW 162 Street		Traffic signal	\$92	\$92	Activity / Phase	Funding Source	Proposed Funding (in \$000s)				
	0001235	0.0	PL7.2-82					2024 - 2025	2025 - 2026	2026 - 2027	2027 - 2028	2028 - 2029

PW0001260	NW 98 Court and NW 17 Street		Traffic signal	\$482	\$103	Activity / Phase	Funding Source	Proposed Funding (in \$000s)				
	0001260	0.0	PL7.2-22					2024 - 2025	2025 - 2026	2026 - 2027	2027 - 2028	2028 - 2029

PW0001275	W 8 Avenue and W 18 Street		Traffic signal	\$501	\$501	Activity / Phase	Funding Source	Proposed Funding (in \$000s)				
	0001275	0.0	PL7.2-162					2024 - 2025	2025 - 2026	2026 - 2027	2027 - 2028	2028 - 2029

PW0001276	NW 32 Avenue and NW 106 Street		Traffic signal	\$356	\$356	Activity / Phase	Funding Source	Proposed Funding (in \$000s)				
	0001276	0.0	PL7.2-164					2024 - 2025	2025 - 2026	2026 - 2027	2027 - 2028	2028 - 2029

MIAMI-DADE TRANSPORTATION PLANNING ORGANIZATION  
 TRANSPORTATION IMPROVEMENT PROGRAM  
 INTELLIGENT TRANSPORTATION SYSTEMS

PW000129	SW 147 Avenue and SW 120 Street		Traffic signal	\$104	\$10	Activity / Phase	Funding Source	Proposed Funding (in \$000s)				
0001279		0.0	PL7.2-108					2024 - 2025	2025 - 2026	2026 - 2027	2027 - 2028	2028 - 2029

PW000129	NW 154 Street and NW 79 Court		Traffic signal	\$720	\$720	Activity / Phase	Funding Source	Proposed Funding (in \$000s)				
0001294		0.0	PL7.2-83					2024 - 2025	2025 - 2026	2026 - 2027	2027 - 2028	2028 - 2029

PW000129	Coral Way and SW 2 Avenue		Traffic signal	\$646	\$646	Activity / Phase	Funding Source	Proposed Funding (in \$000s)				
0001297		0.0	PL7.2-46					2024 - 2025	2025 - 2026	2026 - 2027	2027 - 2028	2028 - 2029

PW000129	NE 1 Avenue and NE 16 Street		Traffic signal	\$444	\$444	Activity / Phase	Funding Source	Proposed Funding (in \$000s)				
0001298		0.0	PL7.2-47					2024 - 2025	2025 - 2026	2026 - 2027	2027 - 2028	2028 - 2029

PW000129	Brickell Bay Drive and SE 8 Street		Traffic signal	\$250	\$250	Activity / Phase	Funding Source	Proposed Funding (in \$000s)				
0001299		0.0	PL7.2-49					2024 - 2025	2025 - 2026	2026 - 2027	2027 - 2028	2028 - 2029

PW000130	NW 98 Court and NW 12 Street		Traffic signal	\$710	\$637	Activity / Phase	Funding Source	Proposed Funding (in \$000s)				
0001305		0.0	PL7.2-21					2024 - 2025	2025 - 2026	2026 - 2027	2027 - 2028	2028 - 2029



MIAMI-DADE TRANSPORTATION PLANNING ORGANIZATION  
TRANSPORTATION IMPROVEMENT PROGRAM  
INTELLIGENT TRANSPORTATION SYSTEMS

PW000130 7	NW 107 Avenue and NW 50 Street	0.0	Traffic signal	\$672	\$672	Activity / Phase	Funding Source	Proposed Funding (in \$000s)				
			PL7.2-23					2024 - 2025	2025 - 2026	2026 - 2027	2027 - 2028	2028 - 2029
0001307												

PW000134 1	San Simeon Way and NE 207 Lane	0.0	Traffic signal	\$820	\$820	Activity / Phase	Funding Source	Proposed Funding (in \$000s)				
			PL7.2-77					2024 - 2025	2025 - 2026	2026 - 2027	2027 - 2028	2028 - 2029
0001341												

PW000134 2	NW 82 Avenue and NW 154 Street	0.0	Traffic signal	\$249	\$249	Activity / Phase	Funding Source	Proposed Funding (in \$000s)				
			PL7.2-81					2024 - 2025	2025 - 2026	2026 - 2027	2027 - 2028	2028 - 2029
0001342												

PW000134 3	SW 109 Avenue and SW 184 Street	0.0	Traffic signal	\$769	\$139	Activity / Phase	Funding Source	Proposed Funding (in \$000s)				
			PL7.2-106					2024 - 2025	2025 - 2026	2026 - 2027	2027 - 2028	2028 - 2029
0001343								0	0	630	0	0

PW000134 4	SW 162 Avenue and SW 136 Street	0.0	Traffic signal	\$810	\$190	Activity / Phase	Funding Source	Proposed Funding (in \$000s)				
			PL7.2-109					2024 - 2025	2025 - 2026	2026 - 2027	2027 - 2028	2028 - 2029
0001344								0	0	0	620	0

PW000135 1	NW 170 Street and NW 89 Avenue	0.0	Traffic signal	\$789	\$789	Activity / Phase	Funding Source	Proposed Funding (in \$000s)				
			PL7.2-84					2024 - 2025	2025 - 2026	2026 - 2027	2027 - 2028	2028 - 2029
0001351												

MIAMI-DADE TRANSPORTATION PLANNING ORGANIZATION  
TRANSPORTATION IMPROVEMENT PROGRAM  
INTELLIGENT TRANSPORTATION SYSTEMS

PW000135 2	Hialeah Gardens Boulevard and W 80 Street		Traffic signal	\$303	\$303	Activity / Phase	Funding Source	Proposed Funding (in \$000s)				
0001352		0.0	PL7.2-165					2024 - 2025	2025 - 2026	2026 - 2027	2027 - 2028	2028 - 2029

PW000137 1	SW 268 Street and SW 119 Place		Traffic signal	\$770	\$770	Activity / Phase	Funding Source	Proposed Funding (in \$000s)				
0001371		0.0	PL7.2-131					2024 - 2025	2025 - 2026	2026 - 2027	2027 - 2028	2028 - 2029

PW000137 2	NW 22 Avenue and NW 3 Street		Traffic signal	\$720	\$720	Activity / Phase	Funding Source	Proposed Funding (in \$000s)				
0001372		0.0	PL7.2-49					2024 - 2025	2025 - 2026	2026 - 2027	2027 - 2028	2028 - 2029

PW000762	South Miami Avenue and 10 Street		Traffic signal	\$543	\$543	Activity / Phase	Funding Source	Proposed Funding (in \$000s)				
762		0.0	PL7.2-47					2024 - 2025	2025 - 2026	2026 - 2027	2027 - 2028	2028 - 2029

PW000800	Advanced Traffic Management System		ATMS	\$23,694		Activity / Phase	Funding Source	Proposed Funding (in \$000s)				
000800		0.0	PL7.2-150					2024 - 2025	2025 - 2026	2026 - 2027	2027 - 2028	2028 - 2029
						PE/CST	RIF	623	0	0	0	0

PW000802	Advanced Traffic Management System		ATMS	\$8,518		Activity / Phase	Funding Source	Proposed Funding (in \$000s)				
000802		0.0	PL7.2-144					2024 - 2025	2025 - 2026	2026 - 2027	2027 - 2028	2028 - 2029
						PE/CST	RIF	0	0	0	0	0

MIAMI-DADE TRANSPORTATION PLANNING ORGANIZATION  
TRANSPORTATION IMPROVEMENT PROGRAM  
INTELLIGENT TRANSPORTATION SYSTEMS

PW000805	Advanced Traffic Management System		ATMS		\$36,225	Activity / Phase	Funding Source	Proposed Funding (in \$000s)				
000805		0.0	PL7.2-133					2024 - 2025	2025 - 2026	2026 - 2027	2027 - 2028	2028 - 2029
						PE/CST	RIF	4,000	359	0	0	0

PW000844	Advanced Traffic Management System		ATMS		\$14,952	Activity / Phase	Funding Source	Proposed Funding (in \$000s)				
000844		0.0	PL7.2-110					2024 - 2025	2025 - 2026	2026 - 2027	2027 - 2028	2028 - 2029
						PE/CST	RIF	3,602	3,069	3,214	254	0


PW201911	SW 162 Avenue and SW 320 Street		Traffic signal		\$464	\$321	Activity / Phase	Funding Source	Proposed Funding (in \$000s)				
201911		0.0	PL7.2-129						2024 - 2025	2025 - 2026	2026 - 2027	2027 - 2028	2028 - 2029

PW2022004	NW 97 Avenue and NW 154 Street		Traffic signal		\$581	\$581	Activity / Phase	Funding Source	Proposed Funding (in \$000s)				
2022004		0.0	PL7.2-83						2024 - 2025	2025 - 2026	2026 - 2027	2027 - 2028	2028 - 2029



MIAMI-DADE TRANSPORTATION PLANNING ORGANIZATION  
 TRANSPORTATION IMPROVEMENT PROGRAM  
 INTELLIGENT TRANSPORTATION SYSTEMS


Major Highway and Road Improvements (Countywide)

TPO Project No	Facility /Project Name		Bicycle Accom.	Type of Work	Project Cost (\$000s)	Prior Years Cost (\$000s)							
	Agency Project No	From /Location	To /Location	Length (miles)								Cross-Referenced TIP Book Page Number	
PW000330	Advanced Traffic Mngmnt. System (A.T.M.S.)			ATMS to provide improved traffic flow	\$49,025	\$47,452	Activity / Phase	Funding Source	Proposed Funding (in \$000s)				
330			0.0	PL7.3-16					2024 - 2025	2025 - 2026	2026 - 2027	2027 - 2028	2028 - 2029
							CST	PTP	325	0	0	0	0

DRAFT

MIAMI-DADE TRANSPORTATION PLANNING ORGANIZATION  
 TRANSPORTATION IMPROVEMENT PROGRAM  
 INTELLIGENT TRANSPORTATION SYSTEMS

Neighborhood Improvements (Countywide)


TPO Project No	Facility /Project Name	Bicycle Accom.	Type of Work	Project Cost (\$000s)	Prior Years Cost (\$000s)					
Agency Project No	From /Location To /Location	Length (miles)	Cross-Referenced TIP Book Page Number							

PW000440	School Flashing Signals	0.0	PL7.3-1	\$14,736	\$55,091	Activity / Phase	Funding Source	Proposed Funding (in \$000s)				
								2024 - 2025	2025 - 2026	2026 - 2027	2027 - 2028	2028 - 2029
440						PE/CST	PTP	0	0	0	0	0

DRAFT

MIAMI-DADE TRANSPORTATION PLANNING ORGANIZATION  
TRANSPORTATION IMPROVEMENT PROGRAM  
INTELLIGENT TRANSPORTATION SYSTEMS

PUBLIC WORKS

TPO Project No	Facility /Project Name		Bicycle Accom.	Type of Work	Project Cost (\$000s)	Prior Years Cost (\$000s)							
Agency Project No	From /Location	To /Location	Length (miles)	Cross-Referenced TIP Book Page Number									
PW000045	NW 12 St			Signal Improvements	\$50	\$15,156	Activity / Phase	Funding Source	Proposed Funding (in \$000s)				
1									2024 - 2025	2025 - 2026	2026 - 2027	2027 - 2028	2028 - 2029
451	SR 973/NW 87 Ave		0.0	A16-6					0	0	0	0	0
							OTHER	UNK	0	0	0	0	0
PW000110	Traffic Signal Materials						Activity / Phase	Funding Source	Proposed Funding (in \$000s)				
110			0.0	PL7.1-3					2024 - 2025	2025 - 2026	2026 - 2027	2027 - 2028	2028 - 2029
									MNT	SGT	1,600	1,600	1,600
PW000111	Capitalization of Traffic Signals & Signs Crew						Activity / Phase	Funding Source	Proposed Funding (in \$000s)				
111			0.0	PL7.1-4					2024 - 2025	2025 - 2026	2026 - 2027	2027 - 2028	2028 - 2029
									MNT	SGT	4,993	4,993	4,993
PW000878	PWWM Traffic Sign and Signals Division			Traffic signal timing optimization			Activity / Phase	Funding Source	Proposed Funding (in \$000s)				
878			0.0	A16-11					2024 - 2025	2025 - 2026	2026 - 2027	2027 - 2028	2028 - 2029
									OTHER	UNK	0	0	0
PW1000018	SW 97 Avenue & SW 48 Street			Signal modification / Extension: left turn lane	\$30	\$5,546	Activity / Phase	Funding Source	Proposed Funding (in \$000s)				
8									2024 - 2025	2025 - 2026	2026 - 2027	2027 - 2028	2028 - 2029
1000018	Intersection		0.0	A16-8					0	0	0	0	0
							OTHER	UNK	0	0	0	0	0

MIAMI-DADE TRANSPORTATION PLANNING ORGANIZATION  
TRANSPORTATION IMPROVEMENT PROGRAM  
INTELLIGENT TRANSPORTATION SYSTEMS



TPO Project No	Facility /Project Name		Bicycle Accom.	Type of Work	Project Cost (\$000s)	Prior Years Cost (\$000s)					
Agency Project No	From /Location	To /Location	Length (miles)	Cross-Referenced TIP Book Page Number			2024 - 2025	2025 - 2026	2026 - 2027	2027 - 2028	2028 - 2029

TA3001025	METRORAIL & METROMOVER ELECTRONIC REAL TIME SIGNAGE (IRP172)	0.0	Station Improvements	\$4,566	\$4,566	Activity / Phase	Funding Source	Proposed Funding (in \$000s)						
								2024 - 2025	2025 - 2026	2026 - 2027	2027 - 2028	2028 - 2029		
3001025			PL7.2-11											
						CST	FDOT	0	0	0	0	0	0	0
						CST	FTA 5307	0	0	0	0	0	0	0
						CST	PTP Bond	0	0	0	0	0	0	0
						OTHER	PTP Bond	0	0	0	0	0	0	0

TA3001037	TRAIN WAYSIDE COMMUNICATION (TWC) EQUIPMENT INSTALLATION AT RAIL (IRP204)	0.0	Operations & Maintenance	\$8,763	\$5,290	Activity / Phase	Funding Source	Proposed Funding (in \$000s)						
								2024 - 2025	2025 - 2026	2026 - 2027	2027 - 2028	2028 - 2029		
3001037			PL7.2-14											
						PD	PTP Bond	84	0	0	0	0	0	0
						OTHER	PTP Bond	176	0	0	0	0	0	0
						CST	PTP Bond	3,213	0	0	0	0	0	0

TA3001042	NORTHEAST TRANSIT HUB ENHANCEMENTS (CIP101)	0.0	Safety & Security	\$5,354	\$5,354	Activity / Phase	Funding Source	Proposed Funding (in \$000s)						
								2024 - 2025	2025 - 2026	2026 - 2027	2027 - 2028	2028 - 2029		
3001042			PL7.2-15											
						CST	PTP Bond	0	0	0	0	0	0	0

TA3001342	DISASTER RECOVERY CONTROL CENTER (CIP170)	0.0	Safety & Security	\$9,855	\$9,362	Activity / Phase	Funding Source	Proposed Funding (in \$000s)						
								2024 - 2025	2025 - 2026	2026 - 2027	2027 - 2028	2028 - 2029		
3001342			PL7.2-18											
						CST	PTP Bond	300	0	0	0	0	0	0
						OTHER	PTP Bond	173	0	0	0	0	0	0
						PD	PTP Bond	20	0	0	0	0	0	0
						CST	PTP	0	0	0	0	0	0	0

MIAMI-DADE TRANSPORTATION PLANNING ORGANIZATION  
TRANSPORTATION IMPROVEMENT PROGRAM  
INTELLIGENT TRANSPORTATION SYSTEMS

TA3001424	GREEN / ORANGE LINES AND PYD SWITCH MACHINE & CABLE REPLACEMENT (IRP316)		Operations & Maintenance	\$12,320	\$12,320	Activity / Phase	Funding Source	Proposed Funding (in \$000s)						
								2024 - 2025	2025 - 2026	2026 - 2027	2027 - 2028	2028 - 2029		
3001424	Metrorail	0.0												
						CST	PTP Bond	0	0	0	0	0		
						CAP	PTP Bond	0	0	0	0	0		
						OTHER	PTP Bond	0	0	0	0	0		
TA3001904	MAINLINE VIDEO UPGRADE PHASE 2 (CIP184)		Safety & Security	\$6,754	\$6,753	Activity / Phase	Funding Source	Proposed Funding (in \$000s)						
3001904								Rail, Mover and Bus Garages	0.0					
						CST	FTA 5307	1	0	0	0	0		
TA3002115	DESIGN CRITERIA PACKAGE FOR THE GOLDEN GLADES MULTIMODAL TRANSPORTATION		Park & Ride	\$9,880	\$9,880	Activity / Phase	Funding Source	Proposed Funding (in \$000s)						
3002115									0.0	PL7.2-24				
						CST	PTP Bond	0	0	0	0	0		
						CST	FDOT	0	0	0	0	0		
TA3002473	METRORAIL TRACTION POWER SWITCHGEAR REPLACEMENT PH. 3 (IRP299)		Operations & Maintenance	\$5,500	\$5,500	Activity / Phase	Funding Source	Proposed Funding (in \$000s)						
3002473									0.0	PL7.2-29				
						CST	PTP Bond	0	0	0	0	0		
TA3002566	PARKING SPACE COUNTER AT ADDITIONAL METRORAIL STATIONS (IRP323)		Station Improvements	\$939	\$0	Activity / Phase	Funding Source	Proposed Funding (in \$000s)						
3002566									0.0	PL7.2-33				
						CST	FDOT	0	335	0	0	0		
						CAP	PTP Bond	77	9	0	0	0		
						CST	PTP Bond	361	149	8	0	0		



MIAMI-DADE TRANSPORTATION PLANNING ORGANIZATION  
TRANSPORTATION IMPROVEMENT PROGRAM  
INTELLIGENT TRANSPORTATION SYSTEMS

TA	Activity / Phase	Funding Source	Proposed Funding (in \$000s)	2024 - 2025	2025 - 2026	2026 - 2027	2027 - 2028	2028 - 2029				
TA3002977	FUELING TERMINAL MODERNIZATION (IRP260)	Operations & Maintenance	\$250	\$250	Activity / Phase	Funding Source	Proposed Funding (in \$000s)					
3002977	0.0	PL7.2-34					2024 - 2025	2025 - 2026	2026 - 2027	2027 - 2028	2028 - 2029	
						PE/CST	PTP Bond	0	0	0	0	0
TA3003856	TRAIN TO WAYSIDE WIRELESS NETWORK AT PALMETTO YARD (OSP260)	Operations & Maintenance	\$226	\$211	Activity / Phase	Funding Source	Proposed Funding (in \$000s)					
3003856	0.0	PL7.2-41					2024 - 2025	2025 - 2026	2026 - 2027	2027 - 2028	2028 - 2029	
						CAP	PTP Bond	15	0	0	0	0
TA3003857	TRANSIT ACTIVU SERVER RECAPITALIZATION (IRP308)	Operations & Maintenance	\$360	\$360	Activity / Phase	Funding Source	Proposed Funding (in \$000s)					
3003857	0.0	PL7.2-41					2024 - 2025	2025 - 2026	2026 - 2027	2027 - 2028	2028 - 2029	
						CST	PTP Bond	0	0	0	0	0
TA3003860	NETWORK CORE SWITCHES RECAPITALIZATION (IRP331)	Operations & Maintenance	\$1,930	\$1,930	Activity / Phase	Funding Source	Proposed Funding (in \$000s)					
3003860	0.0	PL7.2-42					2024 - 2025	2025 - 2026	2026 - 2027	2027 - 2028	2028 - 2029	
						PE/CST	PTP Bond	0	0	0	0	0
TA3003861	WIRELESS LAN ACCESS POINT RECAPITALIZATION (IRP332)	Operations & Maintenance	\$132	\$132	Activity / Phase	Funding Source	Proposed Funding (in \$000s)					
3003861	0.0	PL7.2-43					2024 - 2025	2025 - 2026	2026 - 2027	2027 - 2028	2028 - 2029	
						PE/CST	PTP Bond	0	0	0	0	0
TA3005381	METRORAIL TRACTION POWER SWITCHGEAR REPLACEMENT PH. 4 (IRP339)	Equipment replacement	\$4,000	\$200	Activity / Phase	Funding Source	Proposed Funding (in \$000s)					
3005381	0.0	PL7.2-48					2024 - 2025	2025 - 2026	2026 - 2027	2027 - 2028	2028 - 2029	
						OTHER	PTP Bond	2,000	0	0	0	0

MIAMI-DADE TRANSPORTATION PLANNING ORGANIZATION  
TRANSPORTATION IMPROVEMENT PROGRAM  
INTELLIGENT TRANSPORTATION SYSTEMS

TA75991	INFRASTRUCTURE TO SUPPORT A REAL TIME BUS TRACKING SYSTEM AND REPLACE		Operations			Activity / Phase	Funding Source	Proposed Funding (in \$000s)				
75991		0.0	PL7.2-57	\$18,484	\$18,484			2024 - 2025	2025 - 2026	2026 - 2027	2027 - 2028	2028 - 2029
ADM												

TAS3001023	PRIVATE BRANCH EXCHANGE TELEPHONE SYSTEM UPGRADE TO VOIP		EQUIPMENT			Activity / Phase	Funding Source	Proposed Funding (in \$000s)				
S3001023		0.0	PL7.2-60	\$4,042	\$4,042			2024 - 2025	2025 - 2026	2026 - 2027	2027 - 2028	2028 - 2029
ADM							PTP Bond	0	0	0	0	0

TAS3001051	AC UNITS SUBSTATIONS		EQUIPMENT			Activity / Phase	Funding Source	Proposed Funding (in \$000s)				
S3001051		0.0	PL7.2-62	\$15,002	\$14,237			2024 - 2025	2025 - 2026	2026 - 2027	2027 - 2028	2028 - 2029
CST							UNK	727	0	0	0	0
ADM							UNK	38	0	0	0	0

TAS3002478	MOVER & RAIL SCADA & ETHERNET SWITCHES REPLACEMENT		EQUIPMENT			Activity / Phase	Funding Source	Proposed Funding (in \$000s)				
S3002478		0.0	PL7.2-66	\$3,096	\$3,096			2024 - 2025	2025 - 2026	2026 - 2027	2027 - 2028	2028 - 2029
OTHER							FDOT	0	0	0	0	0
OTHER							FTA 5307	0	0	0	0	0
CST							PTP Bond	0	0	0	0	0

TAS3003575	METROMOVER GUIDEWAY STRUCTURAL SUPERSTRUCTURE RETROFIT		Maintenance			Activity / Phase	Funding Source	Proposed Funding (in \$000s)				
S3003575	Downtown Government Center 50 NE 15TH ST	0.0	PL7.2-71	\$81,308	\$15,744			2024 - 2025	2025 - 2026	2026 - 2027	2027 - 2028	2028 - 2029
PE/CST							PTP Bond	0	0	0	0	0
PDE							PTP Bond	4,717	4,717	0	0	0
DSB							PTP	11,226	33,678	11,226	0	0


MIAMI-DADE TRANSPORTATION PLANNING ORGANIZATION  
 TRANSPORTATION IMPROVEMENT PROGRAM  
 INTELLIGENT TRANSPORTATION SYSTEMS

TAS3003615	SOUTH CORRIDOR BRT AND SIGNAL IMPROVEMENTS RIF DISTRICT 01			CAPITAL IMPROVEMENT PLAN			Activity / Phase	Funding Source	Proposed Funding (in \$000s)					
									2024 - 2025	2025 - 2026	2026 - 2027	2027 - 2028	2028 - 2029	
S3003615	Dadeland South Metrorail Station	SW 344TH ST	0.0	PL7.2-72	\$17,647	\$17,647								

DRAFT

MIAMI-DADE TRANSPORTATION PLANNING ORGANIZATION  
 TRANSPORTATION IMPROVEMENT PROGRAM  
 INTELLIGENT TRANSPORTATION SYSTEMS

FLP: TRANSIT

TPO Project No	Facility /Project Name	Bicycle Accom.	Type of Work	Project Cost (\$000s)	Prior Years Cost (\$000s)					
Agency Project No	From /Location      To /Location	Length (miles)	Cross-Referenced TIP Book Page Number							

TA4392556	SECTION 5339 RURAL BUS & FACILITIES D6-MATCH WITH TOLL REVENUE CREDITS	0.0	CAPITAL FOR FIXED ROUTE  PL1-55	\$419	\$297	Activity / Phase	Funding Source	Proposed Funding (in \$000s)				
								2024 - 2025	2025 - 2026	2026 - 2027	2027 - 2028	2028 - 2029
4392556						CAP	DU	122	0	0	0	0

DRAFT

MIAMI-DADE TRANSPORTATION PLANNING ORGANIZATION  
 TRANSPORTATION IMPROVEMENT PROGRAM  
 INTELLIGENT TRANSPORTATION SYSTEMS

TPO Project No	Facility /Project Name		Bicycle Accom.	Type of Work	Project Cost (\$000s)	Prior Years Cost (\$000s)	
Agency Project No	From /Location	To /Location	Length (miles)	Cross-Referenced TIP Book Page Number			

TAS3003616	SOUTH CORRIDOR BRT AND SIGNAL IMPROVEMENTS RIF DISTRICT 06			Capital improvement	\$40,706	\$40,706	Activity / Phase	Funding Source	Proposed Funding (in \$000s)				
	S3003616	Dadeland South Metrorail Station	SW 344TH ST	0.0					PL7.2-73	2024 - 2025	2025 - 2026	2026 - 2027	2027 - 2028
							CST	RIF	0	0	0	0	0

<b>Yearly Totals</b>	<b>87,231</b>	<b>93,839</b>	<b>73,559</b>	<b>51,227</b>	<b>43,339</b>
<b>5 Year TIP Total</b>				<b>\$349,195</b>	

DRAFT

TRANSPORTATION IMPROVEMENT PROGRAM (TIP)

# PART 2: 5-YEAR PROJECT LISTINGS TRANSPORTATION DISADVANTAGED SECTION (ADA)





TIP • FISCAL YEARS 2024/2025 TO 2028/2029  
PART 2: 5-YEAR PROJECT LISTING  
TRANSPORTATION DISADVANTAGED SECTION (ADA)

Section 427.015, Florida Statutes, requires that the Metropolitan Planning Organization, as part of its Transportation Improvement Program “shall... identify transportation improvements that will be advanced with [transportation disabled] funds during the program period.” This requirement is reiterated in section 3(f)2.g of the Florida Department of Transportation directive 525-010-012-c (“Transportation Improvement Program Development and Review”). The purpose of this section is to meet these requirements, and to reference, in a user-friendly format, transportation improvements to assist the safe and efficient transport of those citizens who need special services and facilities to obtain access to life-sustaining activities.

### EXPLANATION

The projects listed in this section do show funding amounts but no construction schedules. This is because the same projects are also listed in other sections of this document grouping projects by funding category. The items listed are referenced by the page number in which they appear in other TIP sections.

In addition, this section includes pedestrian facilities and sidewalks and some transit passenger amenities which, once completed, could enhance and facilitate usage by not only disadvantaged passengers but the public in general. This section does not include relevant improvements associated with larger transportation projects. Examples would include curb cuts and tactile surface treatments added onto sidewalks as part of an intersection widening and reconstruction, or wheelchair ramps and elevators included within the design of major facilities, as required by the 1991 Americans with Disabilities Act.

MIAMI-DADE TRANSPORTATION PLANNING ORGANIZATION  
TRANSPORTATION IMPROVEMENT PROGRAM  
TRANSPORTATION DISADVANTAGED

HIGHWAYS

TPO Project No	Facility/Project Name		Bicycle Accom.	Type of Work	Project Cost (\$000s)	Prior Years Cost (\$000s)	Activity /Phase	Funding Source	Proposed Funding (in \$000s)				
Agency Project No	From/Location	To/Location	Length (miles)	Cross-Referenced TIP Book Page Number					2024 - 2025	2025 - 2026	2026 - 2027	2027 - 2028	2028 - 2029
DT4295361	MIAMI-DADE COUNTYWIDE - (ADA) PUSH BUTTON CONSTRUCTION			SIDEWALK	\$318	\$318			Proposed Funding (in \$000s)				
4295361			0.0	PL1-193					2024 - 2025	2025 - 2026	2026 - 2027	2027 - 2028	2028 - 2029
							CONSTRUCTION		0	0	0	0	0
DT4295362	DISTRICTWIDE (ADA) PUSH-BUTTON CONSTRUCTION			PEDESTRIAN SAFETY IMPROVEMENT	\$879	\$879			Proposed Funding (in \$000s)				
4295362			0.0	PL1-194					2024 - 2025	2025 - 2026	2026 - 2027	2027 - 2028	2028 - 2029
							CONSTRUCTION		0	0	0	0	0
							PRELIMINARY ENGINEERING		0	0	0	0	0
DT4295363	DISTRICTWIDE (ADA) PUSH-BUTTON CONSTRUCTION			PEDESTRIAN SAFETY IMPROVEMENT	\$696	\$696			Proposed Funding (in \$000s)				
4295363			0.0	PL1-194					2024 - 2025	2025 - 2026	2026 - 2027	2027 - 2028	2028 - 2029
							CONSTRUCTION		0	0	0	0	0
DT4295364	DISTRICTWIDE (ADA) PUSH-BUTTON CONSTRUCTION			PEDESTRIAN SAFETY IMPROVEMENT	\$119	\$119			Proposed Funding (in \$000s)				
4295364			0.0	PL1-195					2024 - 2025	2025 - 2026	2026 - 2027	2027 - 2028	2028 - 2029
							CONSTRUCTION		0	0	0	0	0
DT4295365	DISTRICTWIDE (ADA) PUSH-BUTTON CONSTRUCTION			PEDESTRIAN SAFETY IMPROVEMENT	\$299	\$299			Proposed Funding (in \$000s)				
4295365			0.0	PL1-195					2024 - 2025	2025 - 2026	2026 - 2027	2027 - 2028	2028 - 2029
							CONSTRUCTION		0	0	0	0	0
							PRELIMINARY ENGINEERING		0	0	0	0	0
DT4295366	MIAMI-DADE COUNTY (ADA) PUSHBUTTON - PEDESTRIAN SAFETY IMPROVEMENTS			PEDESTRIAN SAFETY IMPROVEMENT	\$1,169	\$1,169			Proposed Funding (in \$000s)				
4295366			0.0	PL1-196					2024 - 2025	2025 - 2026	2026 - 2027	2027 - 2028	2028 - 2029
							CONSTRUCTION		0	0	0	0	0





MIAMI-DADE TRANSPORTATION PLANNING ORGANIZATION  
TRANSPORTATION IMPROVEMENT PROGRAM  
TRANSPORTATION DISADVANTAGED

DT4295367	MIAMI-DADE COUNTY (ADA) PUSHBUTTON - PEDESTRIAN SAFETY IMPROVEMENTS	0.0	PEDESTRIAN SAFETY IMPROVEMENT	\$1,200	\$0	Activity /Phase	Funding Source	Proposed Funding (in \$000s)					
								2024 - 2025	2025 - 2026	2026 - 2027	2027 - 2028	2028 - 2029	
4295367			PL1-196										
						CONSTRUCTION	DDR	975	0	0	0	0	0
						CONSTRUCTION	DIH	50	0	0	0	0	0
						CONSTRUCTION	DS	175	0	0	0	0	0

DT4295368	DISTRICTWIDE (ADA) PUSH-BUTTON CONSTRUCTION CONTRACT	0.0	PEDESTRIAN SAFETY IMPROVEMENT	\$963	\$0	Activity /Phase	Funding Source	Proposed Funding (in \$000s)					
								2024 - 2025	2025 - 2026	2026 - 2027	2027 - 2028	2028 - 2029	
4295368			PL1-197										
						CONSTRUCTION	DIH	0	0	47	0	0	0
						CONSTRUCTION	DS	0	0	916	0	0	0

DRAFT

MIAMI-DADE TRANSPORTATION PLANNING ORGANIZATION  
 TRANSPORTATION IMPROVEMENT PROGRAM  
 TRANSPORTATION DISADVANTAGED



MISCELLANEOUS

TPO Project No	Facility/Project Name		Bicycle Accom.	Type of Work	Project Cost (\$000s)	Prior Years Cost (\$000s)	Activity /Phase	Funding Source	Proposed Funding (in \$000s)				
Agency Project No	From/Location	To/Location	Length (miles)	Cross-Referenced TIP Book Page Number					2024 - 2025	2025 - 2026	2026 - 2027	2027 - 2028	2028 - 2029
DT4180641	DISTRICTWIDE (ADA) COMPLIANCE CONSULTANT			SIDEWALK	\$4,773	\$4,773	Activity /Phase	Funding Source	Proposed Funding (in \$000s)				
4180641			0.0	PL1-680					2024 - 2025	2025 - 2026	2026 - 2027	2027 - 2028	2028 - 2029
							PRELIMINARY ENGINEERING		0	0	0	0	0
DT4180642	DISTRICTWIDE (ADA) COMPLIANCE CONSULTANT			PRELIMINARY ENGINEERING	\$1,125	\$135	Activity /Phase	Funding Source	Proposed Funding (in \$000s)				
4180642			0.0	PL1-681					2024 - 2025	2025 - 2026	2026 - 2027	2027 - 2028	2028 - 2029
							PRELIMINARY ENGINEERING	DIH	10	10	10	10	0
							PRELIMINARY ENGINEERING	DS	250	250	200	250	0
DT4180643	DISTRICTWIDE (ADA) COMPLIANCE CONSULTANT			PRELIMINARY ENGINEERING	\$395	\$0	Activity /Phase	Funding Source	Proposed Funding (in \$000s)				
4180643			0.0	PL1-681					2024 - 2025	2025 - 2026	2026 - 2027	2027 - 2028	2028 - 2029
							PRELIMINARY ENGINEERING	DIH	0	0	0	10	10
							PRELIMINARY ENGINEERING	DS	0	0	0	125	250



MIAMI-DADE TRANSPORTATION PLANNING ORGANIZATION  
 TRANSPORTATION IMPROVEMENT PROGRAM  
 TRANSPORTATION DISADVANTAGED



TPO Project No	Facility/Project Name		Bicycle Accom.	Type of Work	Project Cost (\$000s)	Prior Years Cost (\$000s)					
Agency Project No	From/Location	To/Location	Length (miles)	Cross-Referenced TIP Book Page Number							

TA3001034	ADDITIONAL ELEVATORS AT DADELAND NORTH (CIP063)	0.0	PL7.2-13	\$9,131	\$3,640	Activity /Phase	Funding Source	Proposed Funding (in \$000s)						
								2024 - 2025	2025 - 2026	2026 - 2027	2027 - 2028	2028 - 2029		
3001034														
						CONSTRUCTION ENGINEERING INSPECTION	PTP Bond	221	184	37	0	0		
						PRELIMINARY DESIGN	FDOT	14	0	0	0	0		
						PRELIMINARY DESIGN	PTP Bond	14	0	0	0	0		
						DESIGN/BUILD	PTP Bond	1,268	1,874	541	0	0		
						DESIGN/BUILD	FDOT	1,338	0	0	0	0		


TA3001035	METRORAIL ESCALATORS AND ELEVATORS REFURBISHMENT (IRP144)	0.0	PL7.2-13	\$68,165	\$7,148	Activity /Phase	Funding Source	Proposed Funding (in \$000s)						
								2024 - 2025	2025 - 2026	2026 - 2027	2027 - 2028	2028 - 2029		
3001035														
						PRELIMINARY DESIGN	PTP Bond	727	349	327	435	0		
						ADMINISTRATION	PTP Bond	850	850	850	1,851	0		
						DESIGN/BUILD	PTP Bond	5,400	6,500	5,800	16,709	16,709		
						CONSTRUCTION ENGINEERING INSPECTION	PTP Bond	379	455	406	1,210	1,210		

TA3001039	METROMOVER ESCALATORS AND ELEVATORS REFURBISHMENT (IRP292)	0.0	PL7.2-14	\$13,760	\$2,962	Activity /Phase	Funding Source	Proposed Funding (in \$000s)						
								2024 - 2025	2025 - 2026	2026 - 2027	2027 - 2028	2028 - 2029		
3001039														
						MAINTENANCE	PTP Bond	2,812	2,662	2,662	2,662	0		

TAS3002959	ADA ACCESSIBLE SUPERVISOR VANS - BUS OPERATIONS	0.0	PL7.2-69	\$300	\$300	Activity /Phase	Funding Source	Proposed Funding (in \$000s)						
								2024 - 2025	2025 - 2026	2026 - 2027	2027 - 2028	2028 - 2029		
S3002959														

MIAMI-DADE TRANSPORTATION PLANNING ORGANIZATION  
 TRANSPORTATION IMPROVEMENT PROGRAM  
 TRANSPORTATION DISADVANTAGED

FLP: INTERMODAL

TPO Project No	Facility/Project Name	Bicycle Accom.	Type of Work	Project Cost (\$000s)	Prior Years Cost (\$000s)					
Agency Project No	From/Location      To/Location	Length (miles)	Cross-Referenced TIP Book Page Number							

TA4241472	MDT - ADDITIONAL ELEVATORS	0.0	INTERMODAL HUB CAPACITY	\$1,207	\$1,207	Activity /Phase	Funding Source	Proposed Funding (in \$000s)				
								2024 - 2025	2025 - 2026	2026 - 2027	2027 - 2028	2028 - 2029
4241472	AT DADELAND NORTH METRORAIL STATION		PL1-13					0	0	0	0	0
CAPITAL								0	0	0	0	0

TA4241474	MIAMI-DADE DTPW - DADELAND NORTH METRORAIL STATION ELEVATORS	0.0	INTERMODAL HUB CAPACITY	\$5,184	\$2,676	Activity /Phase	Funding Source	Proposed Funding (in \$000s)				
								2024 - 2025	2025 - 2026	2026 - 2027	2027 - 2028	2028 - 2029
4241474			PL1-13					0	0	0	0	0
CAPITAL							DDR	0	0	0	0	0
CAPITAL							DPTO	1,254	0	0	0	0
CAPITAL							LF	1,254	0	0	0	0

DRAFT

MIAMI-DADE TRANSPORTATION PLANNING ORGANIZATION  
 TRANSPORTATION IMPROVEMENT PROGRAM  
 TRANSPORTATION DISADVANTAGED



TPO Project No	Facility/Project Name		Bicycle Accom.	Type of Work	Project Cost (\$000s)	Prior Years Cost (\$000s)							
Agency Project No	From/Location	To/Location	Length (miles)	Cross-Referenced TIP Book Page Number									
TR0405	Miami Intermodal Center (MIC) - Escalator Improvement Project		Could include: a. Multi-Use	Intermodal HUB		\$5,533	Activity /Phase	Funding Source	Proposed Funding (in \$000s)				
0405	Miami Intermodal Center (MIC) Station		0.0	PL8-2					2024 - 2025	2025 - 2026	2026 - 2027	2027 - 2028	2028 - 2029
							CAPITAL	DPTO	0	0	0	0	0

DRAFT

TRANSPORTATION IMPROVEMENT PROGRAM (TIP)

# PART 2: 5-YEAR PROJECT LISTINGS CONGESTION MANAGEMENT PROCESS





**TIP • FISCAL YEARS 2024/2025 TO 2028/2029**  
**PART 2: 5-YEAR PROJECT LISTING**  
**CONGESTION MANAGEMENT PROCESS**



Congestion Management is an integral part of the planning process, and the Congestion Management Process (CMP) is required to be developed and implemented pursuant to Title 23 U.S. Code 134 – Metropolitan Transportation Planning in Transportation Management Areas (TMAs). The congestion management process in Miami-Dade is being developed cooperatively with FDOT and is being implemented on a Countywide basis. The application of CMP strategies will improve transportation system performance and reliability by reducing the adverse impacts of congestion on the movement of people and goods through demand reduction and operational improvements.

The FAST Act retained the requirement for a congestion management process for MPOs that serve a Transportation Management Area (TMA), the law also allows an MPO that serves a TMA to develop a congestion management plan (distinct from the congestion management process) that will be considered in the MPO's transportation improvement program. The Miami-Dade 2045 LRTP, adopted September 2019, included such Congestion Management Plan. The plan identifies proposed projects and programs to reduce congestion and increase job access opportunities. This plan will be updated again within the Miami-Dade 2050 LRTP process to be adopted in September of 2024.

The Miami-Dade County 2019 Congestion Management Plan Update improved upon the 2014 Miami-Dade Congestion Management Process. The CMP was developed based on the 8-step process outlined in the FHWA CMP Guidebook. CMP objectives were drawn from the Miami-Dade County's 2045 Long Range Transportation Plan (LRTP) goals and objectives and serve as one of the primary points of connection between the CMP and LRTP and define the direction for development of CMP Performance Measures. Similar to the 2014 CMP update process, transit, freight, and non-motorized modes are evaluated through the 2045 LRTP update process as a separate effort, thus are not included in the CMP update process. To avoid duplication with significant transportation investments committed to by the TPO, the CMP list eliminated congested locations which coincided with the cost feasible plan (CFP) projects or with SMART Plan Corridors including the BERT network. The observed congestion at these locations were assumed to be addressed by the cost feasible plan and Smart Plan investments.

The project list which follows is based on the adopted 2045 LRTP which incorporated the 2019 Congestion Management Process Update. The process and projects are further detailed on pages 7-126 through 7-133 of the 2045 LRTP document.

MIAMI-DADE TRANSPORTATION PLANNING ORGANIZATION  
 TRANSPORTATION IMPROVEMENT PROGRAM  
 CONGESTION MANAGEMENT PLAN (CMP)



TPO Project No	Facility/Project Name	Bicycle Accom.	Type of Work	Project Cost (\$000s)	Prior Years Cost (\$000s)		
Agency Project No	From/Location      To/Location	Length (miles)					

XA92404	SR 924 Extension West to HEFT		2.3	Expressway Extension	\$192,369	\$40,966	Activity /Phase	Funding Source	Proposed Funding (in \$000s)				
	SR 826 / Palmetto Expwy & I-75	SR 821 / HEFT							2024 - 2025	2025 - 2026	2026 - 2027	2027 - 2028	2028 - 2029
92404	SR 826 / Palmetto Expwy & I-75	SR 821 / HEFT	2.3	Expressway Extension	\$192,369	\$40,966	CST	GMX	327	0	0	0	0

DRAFT





MIAMI-DADE TRANSPORTATION PLANNING ORGANIZATION  
 TRANSPORTATION IMPROVEMENT PROGRAM  
 CONGESTION MANAGEMENT PLAN (CMP)

TPO Project No	Facility/Project Name		Bicycle Accom.	Type of Work	Project Cost (\$000s)	Prior Years Cost (\$000s)		
Agency Project No	From/Location	To/Location	Length (miles)					

APV042A	Miami International Airport Employee Parking Garage		0.0	Build Structure / Parking Capacity	\$8,332	\$4,166	Activity /Phase	Funding Source	Proposed Funding (in \$000s)				
	South Terminal (Across);	Flamingo Garage (East);							MIA Mover Track (South)	2024 - 2025	2025 - 2026	2026 - 2027	2027 - 2028
V042A													

DRAFT

MIAMI-DADE TRANSPORTATION PLANNING ORGANIZATION  
 TRANSPORTATION IMPROVEMENT PROGRAM  
 CONGESTION MANAGEMENT PLAN (CMP)



TPO Project No	Facility/Project Name	Bicycle Accom.	Type of Work	Project Cost (\$000s)	Prior Years Cost (\$000s)		
Agency Project No	From/Location To/Location	Length (miles)					

PW0001077	NW 22 Avenue and Ali Baba Avenue (R/R Crossing)		Resurfacing			Activity /Phase	Funding Source	Proposed Funding (in \$000s)				
0001077		0.0		\$910	\$910			2024 - 2025	2025 - 2026	2026 - 2027	2027 - 2028	2028 - 2029

PW000762	South Miami Avenue and 10 Street		Traffic signal			Activity /Phase	Funding Source	Proposed Funding (in \$000s)				
762		0.0		\$543	\$543			2024 - 2025	2025 - 2026	2026 - 2027	2027 - 2028	2028 - 2029

DRAFT

MIAMI-DADE TRANSPORTATION PLANNING ORGANIZATION  
TRANSPORTATION IMPROVEMENT PROGRAM  
CONGESTION MANAGEMENT PLAN (CMP)

TPO Project No	Facility/Project Name		Bicycle Accom.	Type of Work	Project Cost (\$000s)	Prior Years Cost (\$000s)		
Agency Project No	From/Location	To/Location	Length (miles)					

PW000001	SW 136 St		0.0	Congestion Management	\$50		Activity /Phase	Funding Source	Proposed Funding (in \$000s)				
	1	US 1							SW 67 Ave	2024 - 2025	2025 - 2026	2026 - 2027	2027 - 2028



PW000002	SW 152 Ave		0.0	Congestion Management	\$50	\$26,458	Activity /Phase	Funding Source	Proposed Funding (in \$000s)				
	2	US 1							Old Cutler Rd	2024 - 2025	2025 - 2026	2026 - 2027	2027 - 2028
							OTHER	UNK	0	0	0	0	0

PW000003	SW 67 Ave/Ludlam Rd		0.0	Congestion Management	\$50	\$5,030	Activity /Phase	Funding Source	Proposed Funding (in \$000s)				
	3	SR 992/SW 152 St							SR 968/Flagler St	2024 - 2025	2025 - 2026	2026 - 2027	2027 - 2028
							OTHER	UNK	0	0	0	0	0

PW000005	SW 200 St/Caribbean Blvd		0.0	Congestion Management	\$50	\$48,240	Activity /Phase	Funding Source	Proposed Funding (in \$000s)				
	5	SW 127 Ave							Coral Sea Rd	2024 - 2025	2025 - 2026	2026 - 2027	2027 - 2028
							OTHER	UNK	0	0	0	0	0

PW000006	Old Cutler Rd		0.0	Congestion Management	\$50	\$19,088	Activity /Phase	Funding Source	Proposed Funding (in \$000s)				
	6	SW 216 Street							SW 37 Ave	2024 - 2025	2025 - 2026	2026 - 2027	2027 - 2028
							OTHER	UNK	0	0	0	0	0

MIAMI-DADE TRANSPORTATION PLANNING ORGANIZATION  
TRANSPORTATION IMPROVEMENT PROGRAM  
CONGESTION MANAGEMENT PLAN (CMP)

TPO Project No	Facility/Project Name	Bicycle Accom.	Type of Work	Project Cost (\$000s)	Prior Years Cost (\$000s)		
Agency Project No	From/Location To/Location	Length (miles)					

PW000007	NW 58 St		Congestion Management					Proposed Funding (in \$000s)					
7	SR 985/NW 107 Ave	SR 826/ Palmetto Expwy	0.0	\$50	\$10,911	Activity /Phase	Funding Source	2024 - 2025	2025 - 2026	2026 - 2027	2027 - 2028	2028 - 2029	
							OTHER	UNK	0	0	0	0	0



PW000008	NW 154 St/Miami Lakes Blvd		Congestion Management					Proposed Funding (in \$000s)					
8	SR 973/NW 87 Ave	NW 67 Ave	0.0	\$50	\$0	Activity /Phase	Funding Source	2024 - 2025	2025 - 2026	2026 - 2027	2027 - 2028	2028 - 2029	
							OTHER	UNK	0	0	0	0	0

PW000010	SW 56 St/Miller Dr		Congestion Management					Proposed Funding (in \$000s)					
10	SW 127 Ave	SR 959/SW 57 Ave	0.0	\$50	\$1,689	Activity /Phase	Funding Source	2024 - 2025	2025 - 2026	2026 - 2027	2027 - 2028	2028 - 2029	
							OTHER	UNK	0	0	0	0	0

PW000013	NE 2 AV & NE 215 St		Congestion Management					Proposed Funding (in \$000s)					
13			0.0	\$50	\$49,272	Activity /Phase	Funding Source	2024 - 2025	2025 - 2026	2026 - 2027	2027 - 2028	2028 - 2029	
							OTHER	UNK	0	0	0	0	0

PW0000151	S Bayshore Dr & SW 17 AV		Congestion Management					Proposed Funding (in \$000s)					
151			0.0	\$50	\$3,985	Activity /Phase	Funding Source	2024 - 2025	2025 - 2026	2026 - 2027	2027 - 2028	2028 - 2029	
							OTHER	UNK	0	0	0	0	0

MIAMI-DADE TRANSPORTATION PLANNING ORGANIZATION  
TRANSPORTATION IMPROVEMENT PROGRAM  
CONGESTION MANAGEMENT PLAN (CMP)

TPO Project No	Facility/Project Name	Bicycle Accom.	Type of Work	Project Cost (\$000s)	Prior Years Cost (\$000s)		
Agency Project No	From/Location To/Location	Length (miles)					

PW0000171	SW 97 AV & SW 184 St	0.0	Congestion Management	\$50	\$7,194	Activity /Phase	Funding Source	Proposed Funding (in \$000s)					
	171							2024 - 2025	2025 - 2026	2026 - 2027	2027 - 2028	2028 - 2029	
							OTHER	UNK	0	0	0	0	0



PW0000191	SW 112 St & SW 112 AV	0.0	Congestion Management	\$50	\$22,944	Activity /Phase	Funding Source	Proposed Funding (in \$000s)					
	191							2024 - 2025	2025 - 2026	2026 - 2027	2027 - 2028	2028 - 2029	
							OTHER	UNK	0	0	0	0	0

PW0000221	SW 127 AV & Coral Way	0.0	Congestion Management	\$50	\$0	Activity /Phase	Funding Source	Proposed Funding (in \$000s)					
	221							2024 - 2025	2025 - 2026	2026 - 2027	2027 - 2028	2028 - 2029	
							OTHER	UNK	0	0	0	0	0

PW000028	SW 127 AV & SW 26 St	0.0	Congestion Management	\$50	\$3,800	Activity /Phase	Funding Source	Proposed Funding (in \$000s)					
	28							2024 - 2025	2025 - 2026	2026 - 2027	2027 - 2028	2028 - 2029	
							OTHER	UNK	0	0	0	0	0

PW0000291	NW 41 St & NW 97 AV	0.0	Congestion Management	\$50	\$700	Activity /Phase	Funding Source	Proposed Funding (in \$000s)					
	291							2024 - 2025	2025 - 2026	2026 - 2027	2027 - 2028	2028 - 2029	
							OTHER	UNK	0	0	0	0	0

MIAMI-DADE TRANSPORTATION PLANNING ORGANIZATION  
TRANSPORTATION IMPROVEMENT PROGRAM  
CONGESTION MANAGEMENT PLAN (CMP)

TPO Project No	Facility/Project Name	Bicycle Accom.	Type of Work	Project Cost (\$000s)	Prior Years Cost (\$000s)		
Agency Project No	From/Location To/Location	Length (miles)					

PW000032	E/O SW 187 Ave		Congestion Management					Proposed Funding (in \$000s)				
32	SW 192 Ave	US 1		\$50	\$11,472	Activity /Phase	Funding Source	2024 - 2025	2025 - 2026	2026 - 2027	2027 - 2028	2028 - 2029
						OTHER	UNK	0	0	0	0	0



PW0000361	NW 20 St		Roadway Infrastructure Improvements					Proposed Funding (in \$000s)				
36	SR 9/NW 27 Ave	I 95		\$50	\$4,484	Activity /Phase	Funding Source	2024 - 2025	2025 - 2026	2026 - 2027	2027 - 2028	2028 - 2029
						OTHER	UNK	0	0	0	0	0

PW0000391	NE 125 St/NE 6 Ave/W Dixie Hwy		Intersection Improvements					Proposed Funding (in \$000s)				
391		0.0		\$50	\$100	Activity /Phase	Funding Source	2024 - 2025	2025 - 2026	2026 - 2027	2027 - 2028	2028 - 2029
						OTHER	UNK	0	0	0	0	0

PW0000451	NW 12 St		Signal Improvements					Proposed Funding (in \$000s)				
451	SR 973/NW 87 Ave	0.0		\$50	\$15,156	Activity /Phase	Funding Source	2024 - 2025	2025 - 2026	2026 - 2027	2027 - 2028	2028 - 2029
						OTHER	UNK	0	0	0	0	0

PW0000461	North River Dr		Widen North River Dr to include shoulders and					Proposed Funding (in \$000s)				
461	SR 985/NW 107 Ave	NW 74 Ave		\$50	\$0	Activity /Phase	Funding Source	2024 - 2025	2025 - 2026	2026 - 2027	2027 - 2028	2028 - 2029
						OTHER	UNK	0	0	0	0	0

MIAMI-DADE TRANSPORTATION PLANNING ORGANIZATION  
TRANSPORTATION IMPROVEMENT PROGRAM  
CONGESTION MANAGEMENT PLAN (CMP)

TPO Project No	Facility/Project Name	Bicycle Accom.	Type of Work	Project Cost (\$000s)	Prior Years Cost (\$000s)		
Agency Project No	From/Location To/Location	Length (miles)					

PW000110	Traffic Signal Materials							Proposed Funding (in \$000s)				
110		0.0				Activity /Phase	Funding Source	2024 - 2025	2025 - 2026	2026 - 2027	2027 - 2028	2028 - 2029
						MNT	SGT	1,600	1,600	1,600	1,600	0



PW000878	PWWM Traffic Sign and Signals Division		Traffic signal timing optimization					Proposed Funding (in \$000s)				
878		0.0	Represents total ATMS Funding under Road Impact Fee program and under People's Transportation Plan.			Activity /Phase	Funding Source	2024 - 2025	2025 - 2026	2026 - 2027	2027 - 2028	2028 - 2029
						OTHER	UNK	0	0	0	0	0

PW1000008	NW 7 Avenue & NW 119 Street		Intersection renovation: reposition of median					Proposed Funding (in \$000s)				
1000008	Intersection	0.0		\$5	\$2,796	Activity /Phase	Funding Source	2024 - 2025	2025 - 2026	2026 - 2027	2027 - 2028	2028 - 2029
						OTHER	UNK	0	0	0	0	0

PW1000009	Kendale Blvd & Killian Parkway		Realignment: intersection					Proposed Funding (in \$000s)				
1000009	Intersection	0.0		\$36	\$16,295	Activity /Phase	Funding Source	2024 - 2025	2025 - 2026	2026 - 2027	2027 - 2028	2028 - 2029
						OTHER	UNK	0	0	0	0	0



PW1000010	West Flagler & W 102 Avenue		New Construction: right turn lane					Proposed Funding (in \$000s)				
1000010	Intersection	0.0		\$27	\$2,476	Activity /Phase	Funding Source	2024 - 2025	2025 - 2026	2026 - 2027	2027 - 2028	2028 - 2029
						OTHER	UNK	0	0	0	0	0

MIAMI-DADE TRANSPORTATION PLANNING ORGANIZATION  
TRANSPORTATION IMPROVEMENT PROGRAM  
CONGESTION MANAGEMENT PLAN (CMP)



TPO Project No	Facility/Project Name		Bicycle Accom.	Type of Work	Project Cost (\$000s)	Prior Years Cost (\$000s)	 		Proposed Funding (in \$000s)				
Agency Project No	From/Location	To/Location	Length (miles)						Activity /Phase	Funding Source	2024 - 2025	2025 - 2026	2026 - 2027
PW1000011	SW 112 Avenue & Kendall Drive			New Construction: right turn lane	\$18	\$110	Activity /Phase	Funding Source	Proposed Funding (in \$000s)				
1000011	Intersection		0.0						2024 - 2025	2025 - 2026	2026 - 2027	2027 - 2028	2028 - 2029
							OTHER	UNK	0	0	0	0	0
PW1000012	SW 109 Court & SW 104 Street			New Construction: left turn lane	\$24	\$500	Activity /Phase	Funding Source	Proposed Funding (in \$000s)				
1000012	Intersection		0.0						2024 - 2025	2025 - 2026	2026 - 2027	2027 - 2028	2028 - 2029
							OTHER	UNK	0	0	0	0	0
PW1000013	Maynada Bump Bridge			Improvements: safety	\$4	\$500	Activity /Phase	Funding Source	Proposed Funding (in \$000s)				
1000013	Intersection		0.0						2024 - 2025	2025 - 2026	2026 - 2027	2027 - 2028	2028 - 2029
							OTHER	UNK	0	0	0	0	0
PW1000014	Douglas Road & Ingraham Hwy			Improvements: bike path	\$5	\$2,406	Activity /Phase	Funding Source	Proposed Funding (in \$000s)				
1000014	Intersection		0.0						2024 - 2025	2025 - 2026	2026 - 2027	2027 - 2028	2028 - 2029
							OTHER	UNK	0	0	0	0	0
PW1000015	NE 19 Avenue, NE 19 Drive & NE 121 Street			Improvements: intersection	\$43	\$787	Activity /Phase	Funding Source	Proposed Funding (in \$000s)				
1000015	Intersection		0.0						2024 - 2025	2025 - 2026	2026 - 2027	2027 - 2028	2028 - 2029
							OTHER	UNK	0	0	0	0	0





MIAMI-DADE TRANSPORTATION PLANNING ORGANIZATION  
TRANSPORTATION IMPROVEMENT PROGRAM  
CONGESTION MANAGEMENT PLAN (CMP)

TPO Project No	Facility/Project Name		Bicycle Accom.	Type of Work	Project Cost (\$000s)	Prior Years Cost (\$000s)	 		Proposed Funding (in \$000s)				
Agency Project No	From/Location	To/Location	Length (miles)						Activity /Phase	Funding Source	2024 - 2025	2025 - 2026	2026 - 2027
PW1000016	NW 77 Court & NW 154 Street			New Construction: left turn lane	\$26	\$975	Activity /Phase	Funding Source	Proposed Funding (in \$000s)				
1000016	Intersection		0.0						2024 - 2025	2025 - 2026	2026 - 2027	2027 - 2028	2028 - 2029
							OTHER	UNK	0	0	0	0	0
PW1000017	US 1 & Red Road			Extension: left turn lane	\$50	\$3,528	Activity /Phase	Funding Source	Proposed Funding (in \$000s)				
1000017	Intersection		0.0						2024 - 2025	2025 - 2026	2026 - 2027	2027 - 2028	2028 - 2029
							OTHER	UNK	0	0	0	0	0
PW1000018	SW 97 Avenue & SW 48 Street			Signal modification / Extension: left turn lane	\$30	\$5,546	Activity /Phase	Funding Source	Proposed Funding (in \$000s)				
1000018	Intersection		0.0						2024 - 2025	2025 - 2026	2026 - 2027	2027 - 2028	2028 - 2029
							OTHER	UNK	0	0	0	0	0
PW1000019	SW 107 Avenue & SW 184 Street			Widening: for left turns	\$2	\$2,135	Activity /Phase	Funding Source	Proposed Funding (in \$000s)				
1000019	Intersection		0.0						2024 - 2025	2025 - 2026	2026 - 2027	2027 - 2028	2028 - 2029
							OTHER	UNK	0	0	0	0	0
PW1000020	SW 107 Avenue & SW 160 Street			Redesign: intersection	\$17	\$3,006	Activity /Phase	Funding Source	Proposed Funding (in \$000s)				
1000020	Intersection		0.0						2024 - 2025	2025 - 2026	2026 - 2027	2027 - 2028	2028 - 2029
							OTHER	UNK	0	0	0	0	0

MIAMI-DADE TRANSPORTATION PLANNING ORGANIZATION  
TRANSPORTATION IMPROVEMENT PROGRAM  
CONGESTION MANAGEMENT PLAN (CMP)

TPO Project No	Facility/Project Name		Bicycle Accom.	Type of Work	Project Cost (\$000s)	Prior Years Cost (\$000s)	 		Proposed Funding (in \$000s)				
Agency Project No	From/Location	To/Location	Length (miles)						Activity /Phase	Funding Source	2024 - 2025	2025 - 2026	2026 - 2027
PW1000021	SW 87 Avenue & SW 96 Street			New Construction: left turn lanes	\$29	\$4,662	Activity /Phase	Funding Source	Proposed Funding (in \$000s)				
1000021	Intersection		0.0						2024 - 2025	2025 - 2026	2026 - 2027	2027 - 2028	2028 - 2029
							OTHER	UNK	0	0	0	0	0
PW1000022	SW 92 Avenue & SW 64 Street			New Construction: left turn lanes	\$50	\$1,257	Activity /Phase	Funding Source	Proposed Funding (in \$000s)				
1000022	Intersection		0.0						2024 - 2025	2025 - 2026	2026 - 2027	2027 - 2028	2028 - 2029
							OTHER	UNK	0	0	0	0	0
PW1000023	SW 87 Avenue & SW 48 Street			Extension: left turn lane	\$18	\$3,474	Activity /Phase	Funding Source	Proposed Funding (in \$000s)				
1000023	Intersection		0.0						2024 - 2025	2025 - 2026	2026 - 2027	2027 - 2028	2028 - 2029
							OTHER	UNK	0	0	0	0	0
PW1000024	SW 87 Avenue & SW 128 Street			New Construction: 2 lanes	\$30	\$185	Activity /Phase	Funding Source	Proposed Funding (in \$000s)				
1000024	Intersection		0.0						2024 - 2025	2025 - 2026	2026 - 2027	2027 - 2028	2028 - 2029
							OTHER	UNK	0	0	0	0	0
PW1000025	NW 32 Avenue & NW 119 Street			Extension: left turn lane	\$5	\$2,883	Activity /Phase	Funding Source	Proposed Funding (in \$000s)				
1000025	Intersection		0.0						2024 - 2025	2025 - 2026	2026 - 2027	2027 - 2028	2028 - 2029
							OTHER	UNK	0	0	0	0	0

MIAMI-DADE TRANSPORTATION PLANNING ORGANIZATION  
TRANSPORTATION IMPROVEMENT PROGRAM  
CONGESTION MANAGEMENT PLAN (CMP)

TPO Project No	Facility/Project Name	Bicycle Accom.	Type of Work	Project Cost (\$000s)	Prior Years Cost (\$000s)		
Agency Project No	From/Location To/Location	Length (miles)					

PW1000026	Biscayne Boulevard		New Construction: 2 bus bays			Activity /Phase	Funding Source	Proposed Funding (in \$000s)					
1000026	Intersection	0.0		\$30	\$1,558			2024 - 2025	2025 - 2026	2026 - 2027	2027 - 2028	2028 - 2029	
							OTHER	UNK	0	0	0	0	0

PW100007	NW 22 Avenue & NW 111 Street		Intersection renovation: reposition of median			Activity /Phase	Funding Source	Proposed Funding (in \$000s)					
1000007	Intersection	0.0		\$4	\$3,940			2024 - 2025	2025 - 2026	2026 - 2027	2027 - 2028	2028 - 2029	
							OTHER	UNK	0	0	0	0	0

<b>Yearly Totals</b>	<b>1,927</b>	<b>1,600</b>	<b>1,600</b>	<b>1,600</b>	<b>0</b>
<b>5 Year TIP Total</b>					<b>\$6,727</b>

DK

TRANSPORTATION IMPROVEMENT PROGRAM (TIP)

# PART 2: 5-YEAR PROJECT LISTINGS

## FREIGHT RELATED TRANSPORTATION IMPROVEMENTS





TIP • FISCAL YEARS 2024/2025 TO 2028/2029  
PART 2: 5-YEAR PROJECT LISTING  
FREIGHT RELATED TRANSPORTATION  
IMPROVEMENTS

On November 15, 2021, President Biden signed into law the \$1.2 trillion Infrastructure Investment and Jobs Act (IIJA), a bipartisan bill committed to a five-year plan over fiscal years 2022 through 2026 that will impact every aspect of the nation's transportation system. In brief, it will finance the rebuilding and rehabilitation of thousands of decaying bridges, tens of thousands of miles of roadway, improvements in railroad infrastructure in addition to increasing the capacity and resilience of the nation's airports, seaports and waterways. The IIJA funding represents an increase of \$273.9 billion over the Fixing America's Surface Transportation (FAST) Act baseline.

### SIGNIFICANT FREIGHT PROVISIONS

The IIJA includes a number of provisions to improve the condition and performance of the national freight network and support investment in freight-related surface transportation projects. Specifically, the Freight Provisions over the next five years (along with the funding amounts) are as follows:

- **Office of Multimodal Freight Infrastructure and Policy:** USDOT will establish a Freight Office led by an Assistant Secretary for Multimodal Freight. The Office will oversee national and state freight planning and policy as well as implement and administer multimodal freight grant programs
- **INFRA Grant Program – Nationally Significant Freight and Highway Projects:** Freight-specific competitive grant program with broad applicant eligibility that provides funding for large highway and bridge projects, as well as port, rail, intermodal, and rail-highway at-grade crossing and grade separation projects. A maximum of 30 percent of annual INFRA funding may go toward non-highway freight projects (\$8 billion).
- **Freight Formula Program – National Highway Freight Program:** Freight-specific formula program for statewide projects. A maximum of 30 percent of annual freight formula funding may go toward non-highway freight projects (\$7.15 billion).
- **National Infrastructure Project Assistance Program:** Fully multimodal competitive grant program available to a wide variety of large transportation infrastructure projects. 50 percent of funding will go toward projects that have a total cost of at least \$500 million and 50 percent will be set aside for projects with a total cost between \$100-\$500 million (\$5 billion).
- **TIGER/BUILD/RAISE Grant Program – Local and Regional Project Assistance:** Codifies the TIGER/BUILD/RAISE grant program, previously subject to annual appropriations, into reauthorization law for the first time. The program is fully multimodal and open to a broad range of eligible transportation projects (\$7.5 billion).

## FREIGHT RELATED TRANSPORTATION IMPROVEMENTS

- **Railroad Crossing Elimination Program:** Discretionary grant program for highway-rail or pathway-rail grade crossing improvement projects, including: grade separations or closures; track relocations; installation of related protective devices, signals or signs; and related planning or environmental reviews (\$3 billion).
- **Consolidated Rail Infrastructure and Safety Improvements Program:** Discretionary grant program for passenger and freight rail safety, efficiency, and reliability improvement projects. Eligible projects include: the deployment of railroad safety technology (including positive train control); capital rail projects to address congestion and safety challenges affecting rail service; highway-rail grade crossing improvement projects; projects to improve short-line or regional railroad infrastructure; and projects to enhance multimodal connections or facilitate service integration between rail service and other modes (\$5 billion).
- **Port Infrastructure Development Program:** Multi-year direct appropriations for the PIDP grant program, which provides grants to improve facilities, operations, and intermodal connections near or within seaports, inland ports, and Great Lakes ports. This program is typically subject to annual appropriations. While it still remains separate from surface transportation reauthorizations within the IIJA, this provision ensures consistent funding for the PIDP program over the next five years (\$2.25 billion).
- **Bridge Program – Formula:** Creates a bridge replacement, rehabilitation, preservation, protection, and construction program. Funding is distributed by formula based on a state’s share of bridges in “poor” and “fair” condition (\$27.5 billion).
- **Bridge Investment Program – Discretionary:** Establishes a competitive grant program for projects to replace, rehabilitate, preserve, or protect bridges on the National Bridge Inventory (\$12.5 billion).

The Florida Strategic Intermodal System (SIS) program also has freight-emphasis. The SIS was established to ensure that transportation dollars were invested in areas that supported the local economic generators such as the seaport and the airport and the roadway facilities that connect them. The 2045 Miami-Dade Long Range Transportation Plan (LRTP) Update embraced freight movement with the inclusion of a freight element that includes projects that focus on improving freight movement along major corridors, and specifically, in to and out of Miami International Airport (MIA) and PortMiami. Miami-Dade County is committed to providing a transportation system that enhances the efficiency of freight movement. .

The Freight Transportation Advisory Committee (FTAC), that includes representatives from the freight, logistics, warehousing and intermodal industries in addition to consultants and municipalities, is the industry’s advisory panel to the TPO Governing Board on freight movement and truck traffic needs. Aside from advising the TPO, the FTAC considers the types of improvements that should be made with regard to safety and freight efficiency in the county including:

- Determining logistics for truck parking/staging
- Development of Inland Port locations for PortMiami
- Improving the turning radii for trucks
- Enhancing access to freight trucks

## FREIGHT RELATED TRANSPORTATION IMPROVEMENTS

- Increasing capacity through select road widening projects
- Modifying access to both seaport cargo and cruise operations at PortMiami
- Promoting regular communication among freight businesses, elected officials, and appointed officials

### MIAMI-DADE COUNTY FREIGHT PLAN

The county is home to a well-established and expanding freight transportation system. This system serves as the cornerstone of the region's economy, providing goods and services to Florida's largest consumption market as well as connecting the region to the global economy through major sea and air gateways, taking into account emerging and future technologies. The Freight Plan was recently updated in Spring 2024..

### PLANNED FREIGHT-RELATED TRANSPORTATION IMPROVEMENTS

Taking advantage of existing freight provisions, multiple freight-related projects have been planned to prepare Miami-Dade County for the future. For starters, a network of Connected and Autonomous Vehicles (CAV) corridors is planned to modernize the county's freight infrastructure. Starting with SR 821/Homestead Extension of the Florida's Turnpike (HEFT) from SR 836/Dolphin Expressway to NW 106th Street and followed by SR 826/Palmetto Expressway to/from SR 836/Dolphin Expressway to US 27/SR 25/Okeechobee Road, CAV technology will be researched, tested, and implemented on dedicated lanes. Moreover, the county continues in the process of developing its first full-service truck travel center at the Golden Glades Interchange, known as the GGTTTC, it will be the only full-service truck parking facility in Miami-Dade County and is located approximately 14miles south from the nearest comparable facility for truckers traveling to PortMiami. The GGTTTC will inform truckers on the highway of parking availability through an intelligent network of digital signs called Truck Parking Availability System (TPAS). Other potential private sector full-service truck parking sites are currently being planned for future development.

With trucks moving more than 75% of the county's annual freight tonnage, traffic operation and signal improvements are planned for SR 969/NW 72nd Avenue/Milam Dairy Road at SR 934/SW 74th Street/Hialeah Expressway and US 27/SR 25/Okeechobee Road from SR 821/HEFT to NW 74th Street. Aside from these projects, other large improvements are ongoing or have been planned such as interchange improvements at SR 826/Palmetto Expressway at US27/SR 25/Okeechobee Road, SR 924/Gratigny Expressway west extension, new SR 821/HEFT interchanges at NW 170th Street and I-75, new direct ramps at SR 821/HEFT and NW 12th Street, new direct ramps at SR 948/NW 36th Street and US 27/SR 25/Okeechobee Road, and capacity improvements along US 27/SR 25/Okeechobee Road, I-395/SR 836/Dolphin Expressway and at the Golden Glades Interchange. The TPO, along with FDOT District 6, annually submits freight related projects to the MPOAC Freight Priorities Program in an effort to obtain and advance additional funding for locally significant freight projects.

More information on the TPO's Freight & Logistics Program is available from the TPO website at:

<https://miamidadetpo.org/freight-logistics-planning-program.asp>

MIAMI-DADE TRANSPORTATION PLANNING ORGANIZATION  
 TRANSPORTATION IMPROVEMENT PROGRAM  
 FREIGHT-RELATED TRANSPORTATION IMPROVEMENTS

**Miami-Dade Seaport Department**



TPO Project No	Facility/Project Name		Length (miles)	Type of Work	Project Cost (\$000s)	Prior Years Cost (\$000s)					
Agency Project No	From /Location	To /Location		Cross-Referenced TIP Book Page Number							

SP202301	Infrastructure Improvements – Container Yard (POMTOC)	0.0	PL6-7	\$77,000		Activity /Phase	Funding Source	Proposed Funding (in \$000s)				
								2024 - 2025	2025 - 2026	2026 - 2027	2027 - 2028	2028 - 2029
202301						DSB	PORT	10,000,000	15,000,000	20,000,000	27,000,000	0

SP647150	Infrastructure Improvements - South Florida Container Terminal	0.0	Infrastructure Improvements - South Florida Container Terminal	\$115,654	\$46,475	Activity /Phase	Funding Source	Proposed Funding (in \$000s)				
								2024 - 2025	2025 - 2026	2026 - 2027	2027 - 2028	2028 - 2029
647150			PL6-11			CST	PORT	24,819,000	25,747,000	1,471,000	2,942,000	0


DRAFT



MIAMI-DADE TRANSPORTATION PLANNING ORGANIZATION  
 TRANSPORTATION IMPROVEMENT PROGRAM  
 FREIGHT-RELATED TRANSPORTATION IMPROVEMENTS

**FL Dept. of Transportation**

FLP: MULTIMODAL FACILITY

TPO Project No	Facility/Project Name	Length (miles)	Type of Work	Project Cost (\$000s)	Prior Years Cost (\$000s)	
Agency Project No	From /Location To /Location		Cross-Referenced TIP Book Page Number			

DT4388231	NW 25 ST VIADUCT TRUCKING IMPACTS	0.0	PTO STUDIES	\$450	\$0	Activity /Phase	Funding Source	Proposed Funding (in \$000s)				
								2024 - 2025	2025 - 2026	2026 - 2027	2027 - 2028	2028 - 2029
4388231			PL1-21			PLN	DS	450	0	0	0	0


DT4408771	SITE FEASIBILITY STUDY FOR TRUCK PARKING FACILITIES PHASE II	0.0	PTO STUDIES	\$500	\$500	Activity /Phase	Funding Source	Proposed Funding (in \$000s)				
								2024 - 2025	2025 - 2026	2026 - 2027	2027 - 2028	2028 - 2029
4408771			PL1-22			PLN	NFP	0	0	0	0	0

DRAFT

MIAMI-DADE TRANSPORTATION PLANNING ORGANIZATION  
 TRANSPORTATION IMPROVEMENT PROGRAM  
 FREIGHT-RELATED TRANSPORTATION IMPROVEMENTS

**FL Dept. of Transportation**

HIGHWAYS

TPO Project No	Facility/Project Name	Length (miles)	Type of Work	Project Cost (\$000s)	Prior Years Cost (\$000s)	
Agency Project No	From /Location To /Location		Cross-Referenced TIP Book Page Number			

DT4364261	SR 948 / NW 36 ST	8.4	MODAL SYSTEMS PLANNING	\$1,757	\$1,757	Activity /Phase	Funding Source	Proposed Funding (in \$000s)						
								2024 - 2025	2025 - 2026	2026 - 2027	2027 - 2028	2028 - 2029		
4364261	SR 826 / PALMETTO EXPY SR 5 / US1		PL1-245											
						PLN		0	0	0	0	0	0	0
						PLN		0	0	0	0	0	0	0

DRAFT

MIAMI-DADE TRANSPORTATION PLANNING ORGANIZATION  
 TRANSPORTATION IMPROVEMENT PROGRAM  
 FREIGHT-RELATED TRANSPORTATION IMPROVEMENTS

**FL Dept. of Transportation**

MISCELLANEOUS

TPO Project No	Facility/Project Name	Length (miles)	Type of Work	Project Cost (\$000s)	Prior Years Cost (\$000s)	
Agency Project No	From /Location To /Location		Cross-Referenced TIP Book Page Number			



DT4357542	CITY OF MEDLEY - FREIGHT PLAN	0.0	PTO STUDIES	\$365	\$365	Activity /Phase	Funding Source	Proposed Funding (in \$000s)				
								2024 - 2025	2025 - 2026	2026 - 2027	2027 - 2028	2028 - 2029
4357542			PL1-698					0	0	0	0	0
						PDE		0	0	0	0	0


DT4357543	OPA LOCKA FREIGHT IMPLEMENTATION PLAN	0.0	PTO STUDIES	\$303	\$303	Activity /Phase	Funding Source	Proposed Funding (in \$000s)				
								2024 - 2025	2025 - 2026	2026 - 2027	2027 - 2028	2028 - 2029
4357543			PL1-699					0	0	0	0	0
						PDE		0	0	0	0	0

DRAFT

MIAMI-DADE TRANSPORTATION PLANNING ORGANIZATION  
 TRANSPORTATION IMPROVEMENT PROGRAM  
 FREIGHT-RELATED TRANSPORTATION IMPROVEMENTS

**Miami-Dade Seaport Department**

SEAPORT

TPO Project No	Facility/Project Name	Length (miles)	Type of Work	Project Cost (\$000s)	Prior Years Cost (\$000s)	
Agency Project No	From /Location To /Location		Cross-Referenced TIP Book Page Number			

SP644520	Infrastructure Improvements - Container Yard (Seaboard)	0.0	Container Yard Improvements	\$91,897	\$11,332	Activity /Phase	Funding Source	Proposed Funding (in \$000s)				
								2024 - 2025	2025 - 2026	2026 - 2027	2027 - 2028	2028 - 2029
644520	Dante B. Fascell PORTMIAMI Seaboard		PL6-10			DSB	PORT	32,341,000	9,341,000	3,271,000	3,271,000	0

DRAFT

MIAMI-DADE TRANSPORTATION PLANNING ORGANIZATION  
TRANSPORTATION IMPROVEMENT PROGRAM  
FREIGHT-RELATED TRANSPORTATION IMPROVEMENTS

**FL Dept. of Transportation**

TRANSPORTATION PLANNING

TPO Project No	Facility/Project Name	Length (miles)	Type of Work	Project Cost (\$000s)	Prior Years Cost (\$000s)					
Agency Project No	From /Location To /Location		Cross-Referenced TIP Book Page Number							



DT2520941	METROPOLITAN PLANNING ORGANIZATION (MPO) SUPPORT	0.0	MODAL SYSTEMS PLANNING	\$6,937	\$6,937	Activity /Phase	Funding Source	Proposed Funding (in \$000s)				
								2024 - 2025	2025 - 2026	2026 - 2027	2027 - 2028	2028 - 2029
2520941			PL1-737					0	0	0	0	0
						PLN		0	0	0	0	0
						PLN		0	0	0	0	0
						PLN		0	0	0	0	0
DT4210533	DISTRICTWIDE INTERMODAL SYSTEMS PLANNING	0.0	TRANSPORTATION PLANNING	\$7,309	\$7,309	Activity /Phase	Funding Source	Proposed Funding (in \$000s)				
								2024 - 2025	2025 - 2026	2026 - 2027	2027 - 2028	2028 - 2029
4210533			PL1-748					0	0	0	0	0
						PLN		0	0	0	0	0
						PLN		0	0	0	0	0
DT4324512	DISTRICTWIDE FREIGHT LOGISTICS & PASSENGER OPERATIONS CONSULTANT SERVICES	0.0	PTO STUDIES	\$1,499	\$1,499	Activity /Phase	Funding Source	Proposed Funding (in \$000s)				
								2024 - 2025	2025 - 2026	2026 - 2027	2027 - 2028	2028 - 2029
4324512			PL1-753					0	0	0	0	0
						PLN		0	0	0	0	0
DT4351401	DISTRICTWIDE FREIGHT LOGISTICS & PASSENGER CONSULTANT SERVICES	0.0	PTO STUDIES	\$1,482	\$1,482	Activity /Phase	Funding Source	Proposed Funding (in \$000s)				
								2024 - 2025	2025 - 2026	2026 - 2027	2027 - 2028	2028 - 2029
4351401			PL1-754					0	0	0	0	0
						PE		0	0	0	0	0
						PLN		0	0	0	0	0

MIAMI-DADE TRANSPORTATION PLANNING ORGANIZATION  
TRANSPORTATION IMPROVEMENT PROGRAM  
FREIGHT-RELATED TRANSPORTATION IMPROVEMENTS

**FL Dept. of Transportation**



TPO Project No	Facility/Project Name		Length (miles)	Type of Work	Project Cost (\$000s)	Prior Years Cost (\$000s)			Proposed Funding (in \$000s)				
Agency Project No	From /Location	To /Location		Cross-Referenced TIP Book Page Number					Activity /Phase	Funding Source	2024 - 2025	2025 - 2026	2026 - 2027
DT4351402	DISTRICTWIDE FREIGHT CONSULTANT SERVICES		0.0	PTO STUDIES	\$993	\$993			Proposed Funding (in \$000s)				
4351402				PL1-755					Activity /Phase	Funding Source	2024 - 2025	2025 - 2026	2026 - 2027
				PLN				0	0	0	0	0	
DT4481231	DISTRICTWIDE FREIGHT CONSULTANT SERVICES		0.0	PTO STUDIES	\$1,013	\$653			Proposed Funding (in \$000s)				
4481231				PL1-762					Activity /Phase	Funding Source	2024 - 2025	2025 - 2026	2026 - 2027
				PLN	D			160	200	0	0	0	
				PLN	DS			0	0	0	0	0	
DT4481232	DISTRICTWIDE FREIGHT CONSULTANT SERVICES		0.0	PTO STUDIES	\$490	\$0			Proposed Funding (in \$000s)				
4481232				PL1-762					Activity /Phase	Funding Source	2024 - 2025	2025 - 2026	2026 - 2027
				PLN	D			0	0	150	190	150	

MIAMI-DADE TRANSPORTATION PLANNING ORGANIZATION  
 TRANSPORTATION IMPROVEMENT PROGRAM  
 FREIGHT-RELATED TRANSPORTATION IMPROVEMENTS

**Florida's Turnpike**

TURNPIKE

TPO Project No	Facility/Project Name		Length (miles)	Type of Work	Project Cost (\$000s)	Prior Years Cost (\$000s)	
Agency Project No	From /Location	To /Location		Cross-Referenced TIP Book Page Number			

TP4233734	GOLDEN GLADES TRUCK TRAVEL CENTER	0.5	MODAL SYSTEMS PLANNING	\$325	\$325	Activity /Phase	Funding Source	Proposed Funding (in \$000s)				
			PL2-20					2024 - 2025	2025 - 2026	2026 - 2027	2027 - 2028	2028 - 2029
4233734						PE		0	0	0	0	0
						PDE		0	0	0	0	0
						CST		0	0	0	0	0

Yearly Totals	67,160,610	50,088,200	24,742,150	33,213,190	150
<b>5 Year TIP Total</b>				<b>\$175,204,300</b>	

DRAFT

TRANSPORTATION IMPROVEMENT PROGRAM (TIP)

# PART 2: 5-YEAR PROJECT LISTINGS REGIONALLY SIGNIFICANT TRANSPORTATION IMPROVEMENTS







TIP • FISCAL YEARS 2024/2025 TO 2028/2029  
PART 2: 5-YEAR PROJECT LISTING  
REGIONALLY SIGNIFICANT TRANSPORTATION  
IMPROVEMENTS

The Southeast Florida region comprised of Palm Beach, Broward, and Miami-Dade Counties has a 2020 population of over 6.1 million, as of April 1, 2020. Miami-Dade County's 2020 total population is 2.7 million.

Hundreds of facilities make up our region's transportation network; facilities that carry freight, auto, and transit traffic. To develop this network, the region critically looked at the intended uses and functionalities of the existing and future facilities to determine what is regional.

This assessment considered technical components as well as the Long Range Transportation Plan's goals and objectives to ensure compatibility and consistency. Ultimately, four criteria were utilized to guide the regional corridor network development: covering roadway, rail and hub. The four criteria definitions and sources are described in detail below.

### PRINCIPAL ARTERIALS

**Definition:** Interstate, Freeway/Expressway and all other Principal Arterials

Source: Draft 2010 Functional Classification for FDOT Districts 4 and 6, May 9, 2013

### PLANNED PHYSICAL EXTENSIONS OF PRINCIPAL ARTERIALS

**Definition:** Interstate, Freeway/Expressway and all other Principal Arterials that are in the adopted LRTP Cost Feasible Plans for future expansion

Source: 2045 LRTP Cost Feasible Plan for Broward, Miami-Dade and Palm Beach County MPOs

### STRATEGIC INTERMODAL SYSTEM (SIS) NETWORK

**Definition:** SIS and Emerging SIS Corridors, Hubs, Connectors, Railways and Waterways

Source: FDOT Central Office SIS facilities, April 2013

## REGIONALLY SIGNIFICANT TRANSPORTATION IMPROVEMENTS

### PRINCIPAL ARTERIAL CONNECTIONS

**Definition:** (1) Minor Arterials connecting to Freeways/Expressways, and/or SIS Corridors; (2) extensions of Principal Arterials that cross the intercostal for evacuation purposes; (3) key connections of “gaps” in the network; (4) Non-principal Arterials carrying 50,000 AADT or greater; and (5) extensions of facilities carrying 50,000 AADT or greater to complete a regional network connection.

Source: Draft 2010 Functional Classification for FDOT Districts 4 and 6, May 9, 2013; FDOT Central Office SIS facilities, April 2013; and Adopted Countywide Evacuation Routes – Broward, Miami-Dade and Palm Beach County.

The following project list reflects regional projects of major significance based upon:

- A. Within the regional network
- B. Capacity projects identified for construction phases
- C. Over \$5,000,000 total construction allocations

MIAMI-DADE TRANSPORTATION PLANNING ORGANIZATION  
 TRANSPORTATION IMPROVEMENT PROGRAM  
 REGIONALLY SIGNIFICANT TRANSPORTATION IMPROVEMENTS

Regional Facility Type: **Freeway**



TPO Project No	Facility/Project Name	Length (miles)	Type of Work	Project Cost (\$000s)	Prior Years Cost (\$000s)					
Agency Project No	From /Location	To /Location	Detailed Project Description							


DT2516881	SR 836 / I-395		2.0	BRIDGE-REPLACE AND ADD LANES	\$959,313	\$932,007	Activity /Phase	Funding Source	Proposed Funding (in \$000s)				
	W OF I-95	MACARTHUR CAUSEWAY BRIDGE							2024 - 2025	2025 - 2026	2026 - 2027	2027 - 2028	2028 - 2029
2516881							DESIGN/BUILD	ACNP	12,504	11,636	562	0	0
							DESIGN/BUILD	ACSU	1,544	0	0	0	0
							DESIGN/BUILD	SU	0	1,060	0	0	0

TP4370531	GOLDEN GLADES INTERCHANGE IMPROVEMENTS (MAINLINE SPUR MP 0X)		3.8	INTERCHANGE - ADD LANES	\$68,461	\$3,384	Activity /Phase	Funding Source	Proposed Funding (in \$000s)				
	Implements operational improvements at the Golden Glades Interchange for the movement from the Turnpike Mainline / SR 91 SB to I-95 SB								2024 - 2025	2025 - 2026	2026 - 2027	2027 - 2028	2028 - 2029
4370531							CONSTRUCTION	PKBD	4,475	4,610	87	90	0

TP4370533	SR 9A / I-95 SB		1.9	ADD LANES & RECONSTRUCT	\$130,358	\$122,966	Activity /Phase	Funding Source	Proposed Funding (in \$000s)				
	NW 135 ST	BISCAYNE CANAL							2024 - 2025	2025 - 2026	2026 - 2027	2027 - 2028	2028 - 2029
4370533							CONSTRUCTION	PKBD	2,533	2,610	0	0	0
							CONSTRUCTION	PKYI	1,071	53	55	56	0

MIAMI-DADE TRANSPORTATION PLANNING ORGANIZATION  
TRANSPORTATION IMPROVEMENT PROGRAM  
REGIONALLY SIGNIFICANT TRANSPORTATION IMPROVEMENTS

Regional Facility Type: **Freeway**

TPO Project No	Facility/Project Name	Length (miles)	Type of Work	Project Cost (\$000s)	Prior Years Cost (\$000s)					
Agency Project No	From /Location	To /Location								
Detailed Project Description										


TP4370534	SR 9A / I-95 NB	4.3	ADD LANES & RECONSTRUCT	\$252,370	\$237,785	Activity /Phase	Funding Source	Proposed Funding (in \$000s)				
4370534	NW 143 ST	JUST E OF NW 2 AVE						2024 - 2025	2025 - 2026	2026 - 2027	2027 - 2028	2028 - 2029
								CONSTRUCTION	PKBD	5,886	6,063	0
			CONSTRUCTION	PKYI	67	69	71	73	0			

TP4370535	GOLDEN GLADES INTERCHANGE IMPROVEMENTS - SPUR	2.1	ADD LANES & RECONSTRUCT	\$129,434	\$121,366	Activity /Phase	Funding Source	Proposed Funding (in \$000s)				
4370535								2024 - 2025	2025 - 2026	2026 - 2027	2027 - 2028	2028 - 2029
								CONSTRUCTION	PKBD	2,921	3,009	0
			CONSTRUCTION	PKYI	771	64	66	68	0			

TP4372111	HEFT & SURFACE STREET IMPROVEMENTS	0.4	MISCELLANEOUS CONSTRUCTION	\$65,161	\$6,479	Activity /Phase	Funding Source	Proposed Funding (in \$000s)				
4372111	HAINLIN MILL	US 1 (MP 5-12)						2024 - 2025	2025 - 2026	2026 - 2027	2027 - 2028	2028 - 2029
								ENVIRONMENTAL	PKYI	10	0	0
			RAILROAD & UTILITIES	PKYI	650	0	0	0	0			
			CONSTRUCTION	PKYI	58,022	0	0	0	0			

MIAMI-DADE TRANSPORTATION PLANNING ORGANIZATION  
 TRANSPORTATION IMPROVEMENT PROGRAM  
 REGIONALLY SIGNIFICANT TRANSPORTATION IMPROVEMENTS

Regional Facility Type:

TPO Project No	Facility/Project Name	Length (miles)	Type of Work	Project Cost (\$000s)	Prior Years Cost (\$000s)	
Agency Project No	From /Location	To /Location				
Detailed Project Description						

<b>Yearly Totals</b>	90,454	29,174	841	287	0
<b>5 Year TIP Total</b>				<b>\$120,756</b>	

**TOTAL COST - ALL PROJECTS**

<b>Yearly Totals</b>	Proposed Funding (in \$000s)				
	2024 - 2025	2025 - 2026	2026 - 2027	2027 - 2028	2028 - 2029
	90,454	29,174	841	287	0
<b>5 Year TIP Total</b>				<b>120,756</b>	

DK

TRANSPORTATION IMPROVEMENT PROGRAM (TIP)

# PART 2: 5-YEAR PROJECT LISTINGS PARKS, RECREATION AND OPEN SPACES





**TIP • FISCAL YEARS 2024/2025 TO 2028/2029**  
**PART 2: 5-YEAR PROJECT LISTING**  
**PARKS, RECREATION AND OPEN SPACES**  
Miami-Dade Parks, Recreation and Open Spaces (MDPROS)

## 1. LUDLAM TRAIL

Miami-Dade Parks, Recreation and Open Spaces (MDPROS) is proposing to develop the Ludlam Trail, a 5.6-mile multi-use trail within a former railroad corridor. As a priority paved land trail from the Florida Greenways and Trails System (FGTS) Priority Network and Shared-Use Nonmotorized (SUN) Trail Network, the proposed publicly accessible corridor will serve bicyclists, pedestrians, and other types of non-motorized uses. The Ludlam Trail is intended to provide a safe, dedicated, and direct means of non-motorized transportation to and from areas of residences, transit, work, schools, parks, and shopping centers.

The project limits extend from SW 80th Street to 400 feet north of NW 7th Street, between 69th and 70th Avenue. The County acquired the right of way (ROW) for the Ludlam Trail in December 2018, including fee simple owned areas and easements through three private development node areas for a continuous trail. The ROW for the proposed Ludlam Trail Corridor is approximately 100 feet wide for most of its length, although it narrows to between 75 and 80 feet in some areas and down to 18 feet in easement sections through areas designated for mixed-use development. The Ludlam Trail traverses sections of the City of Miami and unincorporated Miami-Dade County (MDC). It is adjacent to the City of South Miami and proximate to the City of West Miami.

The multi-use trail generally consists of a 12-foot-wide, two-way, asphalt bike path, separated by a landscaped buffer from an 8-foot-wide concrete pedestrian path with a 2-foot-wide soft natural jogging surface adjacent to it.



## PARKS, RECREATION AND OPEN SPACES

The trail development will include eleven (11) at-grade crossings, four (4) grade-separated bridge crossings over roadways (at SR 976 / SW 40th Street / Bird Road; SW 24th Street / Coral Way; US 41 / SR 90 / SW 8th Street / Tamiami Trail / Calle Ocho; and SR 968 / W Flagler Street), and two (2) bridges across existing South Florida Water Management District (SFWMD) canals (C-3/ Coral Gables Canal and C-4 / Tamiami Canal).

The purpose of the proposed Ludlam Trail Corridor Project is to encourage the use of alternate modes of transportation and enhance overall connectivity and accessibility to schools, parks, transit stations, and bus stops for more than 30,500 residents present within two (2) miles of the proposed project corridor. The need for the proposed project is based on the criteria identified below.

The project supports the vision of the MDPROS Open Space Master Plan (OSMP), a primary element of which is to “provide an interconnected trail system which offers transportation alternatives and reduces traffic congestion.” The OSMP provides a 50-year unifying vision for a livable and sustainable MDC, which involves the development of a seamless system of greenways, trails, and water trails. The Ludlam Trail will be a vital component of this network as it will link open spaces and civic institutions to neighborhoods, while offering a reliable transportation alternative.

From a regional perspective, the proposed project will connect to the Metrorail Dadeland North Station via existing sidewalks along SW 70th Avenue from SW 80th Street to SW 85th Street; the proposed Strategic Miami Area Rapid Transit

(SMART) Plan Corridor #2 (East-West Corridor) near NW 7 Street to the north; and to other planned trails including The Underline/East Coast Greenway, South Dade Trail, Snapper Creek Trail, East/West Trail, and Merrick Trail.





## 2. BISCAYNE TRAIL

Miami-Dade Parks, Recreation and Open Spaces (MDPROS) is developing Segment D of the Biscayne Trail in two phases, which is part of the larger, 43-mile Biscayne-Everglades Greenway. As a priority paved land trail from the Florida Greenways and Trails System (FGTS) Priority Network and Shared-Use Nonmotorized (SUN) Trail Network, the trail corridor will serve bicyclists, pedestrians, and users of other types of non-motorized vehicles. The purpose of the Biscayne Trail is to encourage the use of alternate modes of transportation and enhance overall connectivity and accessibility to schools, local and national parks, and transit hubs for more than 127,000 residents present within the census tracts of the proposed corridor.



**Phase 1** ————  
**Phase 2** - - - - -

The project limits for Segment D Phase 1 begin at SW 328th St. at Biscayne National Park and Miami-Dade County’s Homestead Bayfront Park, then head north along the L31-E Canal, then west along the south bank of the Mowry Canal to SW 117th Ave. Phase 2 of the Biscayne Trail picks up at SW 117th Ave., then continues west along the Mowry Canal, south along SW 127th Ave., west along SW 320th St., then north along SW 137th Ave. and ending at the Mowry Canal, where it will connect to the segment recently completed by the City of Homestead. Together, these segments will connect users between Downtown Homestead, and Biscayne National Park to the east, with connection to convenient transit access to the rest of Miami-Dade County.

The trail will generally consist of a 10 to 12-foot-wide, two-way, asphalt multi-use path within SFWMD right-of-way, and dedicated bikes when the trail utilizes road right-of-way. The trail will include high emphasis pavement markings at intersections, regulatory and wayfinding signage, bike racks, benches, and bike repair stations.

## PARKS, RECREATION AND OPEN SPACES

This trail project supports the vision of the MDPROS Open Space Master Plan (OSMP), a primary element of which is to “provide an interconnected trail system which offers transportation alternatives and reduces traffic congestion.” The OSMP provides a 50-year unifying vision for a livable and sustainable MDC, which involves the development of a seamless system of greenways, trails, and water trails. The Biscayne Trail will be a vital component of the Biscayne-Everglades Greenway within the overall OSMP network as it will link people to Homestead and Florida City, National Parks, and transit hubs, while offering a reliable transportation alternative. From a regional perspective, the trail will connect to the SMART Plan South Corridor in Downtown Homestead, as well as the South Dade Trail.



MIAMI-DADE TRANSPORTATION PLANNING ORGANIZATION  
TRANSPORTATION IMPROVEMENT PROGRAM  
County Parks, Recreation & Open Spaces Dept



TPO Project No	Facility/Project Name		Bicycle Accom	Type of Work							
	From /Location	To /Location	Length (miles)	Remarks		Project Cost (\$000s)					
Agency Project No	Detailed Project Description				L RTP Ref						

PR0000001	Ludlam Trail Bikepath		Other	BIKEPATH						Funding (in \$000s)				
	Dadeland North	NW 7th St	6.0							Proposed		Tentative 3-Year Program		
0000001	Bikepath, grade separation and trailhead facilities Capital Asset Bonds, ARPA Infrastructure Funding, General Obligation Bond and Future Financing in support of FM 450353-1, FM 450353-2 and FM 450353-3. Additional local funding, Road Impact Fees, reflected in projects				07-72	86,644	3,683	Activity /Phase	2024 - 2025	2025 - 2026	2026 - 2027	2027 - 2028	2028 - 2029	
									PRELIMINARY ENGINEERING	1,165	1,505	7,545	0	0
									RIGHT OF WAY	0	5,000	0	0	0
									CONSTRUCTION	0	0	8,950	29,636	29,160

PR0000002	South Dade Trail / Biscayne D & Roberta Hunter		Other	BIKEPATH						Funding (in \$000s)				
	SW 137 St	Homestead Bayfront Park	0.0							Proposed		Tentative 3-Year Program		
0000002	Bikepath, connection General Obligation Bonds and Park Improvement Fees as local match to FDOT TAP grant FM 439898-1				07-72	4,389	1,041	Activity /Phase	2024 - 2025	2025 - 2026	2026 - 2027	2027 - 2028	2028 - 2029	
									PRELIMINARY ENGINEERING	228	0	0	0	0
									CONSTRUCTION	0	1,520	1,600	0	0

PR0000003	Black Creek Trail, Segment B		Other	BIKEPATH						Funding (in \$000s)				
	Larry & Penny Thompson Park	Krome Trail	2.5							Proposed		Tentative 3-Year Program		
0000003	Bikepath General Obligation Bonds and Park Impact Fees as available local match for grant applications				07-74	457	91	Activity /Phase	2024 - 2025	2025 - 2026	2026 - 2027	2027 - 2028	2028 - 2029	
									PRELIMINARY ENGINEERING	40	100	0	0	0
									CONSTRUCTION	0	0	100	126	0

MIAMI-DADE TRANSPORTATION PLANNING ORGANIZATION  
TRANSPORTATION IMPROVEMENT PROGRAM  
County Parks, Recreation & Open Spaces Dept



TPO Project No	Facility/Project Name		Bicycle Accom	Type of Work			Project Cost (\$000s)	Prior Years' Funding (\$000s)
	From /Location	To /Location	Length (miles)	Remarks				
Agency Project No	Detailed Project Description				L RTP Ref			

PR0000004	Snake Creek Trail	Other	BIKEPATH			1,000	140	Activity /Phase	Funding (in \$000s)				
	I-95	Greynolds Park	2.6						Proposed		Tentative 3-Year Program		
0000004	Bikepath, underpass at I-95 General Obligation Bonds and Park Impact Fees as available local match for grant applications				07-78				2024 - 2025	2025 - 2026	2026 - 2027	2027 - 2028	2028 - 2029
								PRELIMINARY ENGINEERING	30	0	0	0	0
								CONSTRUCTION	280	500	50	0	0

PR0000005	Snapper Creek Trail	Other	BIKEPATH			5,799	34	Activity /Phase	Funding (in \$000s)				
	SW 97 AVE	SW 117 AVE	2.3						Proposed		Tentative 3-Year Program		
0000005	Bikepath General Obligation Bonds and Park Impact Fees as local match to FDOT TAP grant FM 441639-1, FM 444194-1				07-76				2024 - 2025	2025 - 2026	2026 - 2027	2027 - 2028	2028 - 2029
								PRELIMINARY ENGINEERING	70	210	0	0	0
								CONSTRUCTION	0	139	2,846	2,500	0

<b>Yearly Totals</b>	<b>1,813</b>	<b>8,974</b>	<b>21,091</b>	<b>32,262</b>	<b>29,160</b>
<b>5 Year TIP Total</b>				<b>93,300</b>	

TRANSPORTATION IMPROVEMENT PROGRAM (TIP)

# PART 2: 5-YEAR PROJECT LISTINGS

## TRIBAL





TIP • FISCAL YEARS 2024/2025 TO 2028/2029  
PART 2: 5-YEAR PROJECT LISTING  
**TRIBAL**

DRAFT

MIAMI-DADE TRANSPORTATION PLANNING ORGANIZATION  
 TRANSPORTATION IMPROVEMENT PROGRAM  
 Tribal Projects



TPO Project No	Facility/Project Name		Bicycle Accom	Type of Work			Project Cost (\$000s)	Prior Years' Funding (\$000s)
	From /Location	To /Location	Length (miles)	Remarks				
Agency Project No	Detailed Project Description				L RTP Ref			

TBS50PL26 2	Miccosukee Transportation Planning		Transportation Planning			Activity /Phase	Funding (in \$000s)				
		0.0					Proposed	Tentative 3-Year Program			
S50PL262				06-10			2024 - 2025	2025 - 2026	2026 - 2027	2027 - 2028	2028 - 2029
PRELIMINARY ENGINEERING							40	40	0	0	0

<b>Yearly Totals</b>	<b>40</b>	<b>40</b>	<b>0</b>	<b>0</b>	<b>0</b>
<b>5 Year TIP Total</b>					<b>80</b>

DRAFT

TRANSPORTATION IMPROVEMENT PROGRAM (TIP)

# PART 2: 5-YEAR PROJECT LISTINGS

## MUNICIPAL







TIP • FISCAL YEARS 2024/2025 TO 2028/2029  
PART 2: 5-YEAR PROJECT LISTING  
**MUNICIPAL**

DRAFT

TRANSPORTATION IMPROVEMENT PROGRAM (TIP)

# AMENDMENTS



TRANSPORTATION IMPROVEMENT PROGRAM (TIP)

# INDEX

