

PRIORITIES

Draft Cost Feasible Project List in Year of Expenditure



MIAMI-DADE TRANSPORTATION PLANING ORGANIZATION

2050 LONG RANGE TRANSPORTATION PLAN

This Page Is Intentionally left Blank

Summary

Mode	Agency	Number of Projects	Total Cost (YoE) Million\$	TIP Cost Million\$	Priority I (2026-2030)			
					PD&E/ Design	ROW	CST/CEI	O&M
1-Transit	Total	180	\$21,744.184	\$3,087.377	\$156.453	\$970.401	\$3,908.947	\$0.429
1-Transit	FDOT	80	\$6,226.401	\$1,845.533	\$48.811	\$752.956	\$1,619.285	
	DTPW	70	\$8,595.620	\$1,155.246	\$97.973	\$216.345	\$1,002.741	
	Municipal	7	\$17.682	\$0.000				
	Private Sector	1	\$86.598	\$86.598			\$86.598	
	SEAPORT	7	\$1,197.891	\$0.000	\$9.669	\$1.100	\$1,187.122	
	SFRTA	6	\$232.920	\$0.000			\$13.200	\$0.429
	TBD	9	\$5,387.070	\$0.000				
2-MultiModal	Total	484	\$5,654.082	\$3,158.254	\$13.972		\$3,209.277	\$7.920
2-MultiModal	FDOT	24	\$517.182	\$291.348	\$8.006		\$283.342	
	DTPW	382	\$730.318	\$83.844	\$4.316		\$104.895	
	AVIATION	19	\$2,379.296	\$946.249			\$946.249	
	Municipal	30	\$177.273	\$0.000	\$1.650		\$24.777	
	PROS	5	\$93.300	\$93.300			\$93.300	
	SEAPORT	22	\$1,743.513	\$1,743.513			\$1,743.513	
	SFRTA	2	\$13.200	\$0.000			\$13.200	\$7.920
3-Highway/Freight	Total	712	\$20,216.191	\$4,910.453	\$291.984	\$653.657	\$4,413.709	\$17.477
3-Highway/Freight	FDOT	419	\$13,981.289	\$3,617.845	\$138.690	\$548.810	\$3,092.115	\$17.349
	DTPW	232	\$2,964.864	\$963.884	\$116.514	\$32.204	\$1,072.279	\$0.128
	GMX	8	\$2,973.753	\$312.605	\$17.397	\$72.643	\$220.565	
	Municipal	52	\$295.167	\$15.000	\$19.383		\$27.632	
	PROS	1	\$1.119	\$1.119			\$1.119	
4-Miscellaneous	Total	484	\$2,067.087	\$2,051.607			\$2,051.607	
4-Miscellaneous	FDOT	365	\$828.813	\$813.333			\$813.333	
	DTPW	114	\$1,054.527	\$1,054.527			\$1,054.527	
	AVIATION	1	\$10.948	\$10.948			\$10.948	
	SEAPORT	3	\$172.719	\$172.719			\$172.719	
	Tribal	1	\$0.080	\$0.080			\$0.080	

Summary

Priority II (2031-2035)				Priority III (2036-2040)				Priority IV (2041-2050)			
PD&E/ Design	ROW	CST/CEI	O&M	PD&E/ Design	ROW	CST/CEI	O&M	PD&E/ Design	ROW	CST/CEI	O&M

\$471.143	\$625.929	\$2,688.229	\$291.006	\$69.415	\$6.240	\$4,004.830	\$215.257			\$7,143.319	\$475.256
\$412.522	\$546.207	\$1,244.656	\$113.854	\$49.915		\$1,160.845	\$111.551				\$165.800
\$42.635	\$79.722	\$1,261.258	\$174.288	\$19.500	\$6.240	\$1,730.435	\$89.932			\$3,684.299	\$194.123
\$15.987		\$0.425				\$1.270					
		\$95.460	\$2.864			\$95.160	\$2.855			\$29.100	\$0.873
		\$86.430				\$1,017.120	\$10.920			\$3,429.920	\$114.460

\$58.893	\$107.182	\$627.258		\$5.480	\$145.944	\$303.163		\$80.637		\$1,246.661	
\$4.967	\$107.182				\$145.944	\$112.125					
\$12.655		\$116.402		\$3.875		\$145.401		\$6.581		\$336.193	
\$40.589		\$466.768						\$74.056		\$851.635	
\$0.682		\$44.088		\$1.605		\$45.637				\$58.833	

\$69.151	\$1,743.610	\$4,637.940	\$35.796	\$44.026	\$106.008	\$1,891.628	\$0.546	\$26.104	\$50.824	\$5,891.990	\$0.875
\$28.147	\$1,685.225	\$2,991.787				\$288.499				\$4,807.118	
\$38.669	\$38.955	\$622.691	\$35.796	\$38.611	\$106.008	\$630.289	\$0.546	\$26.104	\$50.824	\$199.056	\$0.875
\$0.667	\$19.430	\$819.235				\$936.000				\$885.816	
\$1.668		\$204.227		\$5.416		\$36.841					

		\$15.480									
		\$15.480									



TRANSIT FDOT

A green-tinted photograph of a bus stop. A bus is visible with the text "via SOUTH BEACH" on its side. A bicycle rack is in the foreground. A large, diagonal watermark reading "DRAFT" is overlaid across the image. The title "TRANSIT PROJECTS" is written in large, bold, black letters on the left side.

TRANSIT PROJECTS

Agency	Project Index	Project Name	Facility	From	To	Project Description / Details	YoE Cost Million\$	TIP Cost Million\$
FDOT	DT2496431	MIAMI INTERMODAL CENTER (MIC) MANAGEMENT CONSULTANT	MIAMI INTERMODAL CENTER (MIC) MANAGEMENT CONSULTANT			INTERMODAL HUB CAPACITY	\$0.845	\$0.845
FDOT	RE4537841	SFRC - HIALEAH YARD ENVIROMENTAL INVESTIGATION OF SANITARY SYS AND SSES	SFRC - HIALEAH YARD ENVIROMENTAL INVESTIGATION OF SANITARY SYS AND SSES			RAIL REVENUE/OPERATIONA IMPR	\$0.286	\$0.286
FDOT	RE4537951	SFRC - RAILROAD CROSSING REHABILITATION	SFRC - RAILROAD CROSSING REHABILITATION	AT NW 21ST AVENUE /XING:628417K		RAIL PRESERVATION PROJECT	\$0.771	\$0.771
FDOT	RE4537961	SFRC - RAILROAD CROSSING REHABILITATION	SFRC - RAILROAD CROSSING REHABILITATION	AT NW 23RD AVENUE /XING:628412B		RAIL PRESERVATION PROJECT	\$0.771	\$0.771
FDOT	RE4537971	SFRC - RAILROAD CROSSING REHAB	SFRC - RAILROAD CROSSING REHAB	AT NW NORTH RIVER DRIVE /XING:628403C		RAIL PRESERVATION PROJECT	\$1.028	\$1.028
FDOT	RE4537981	SFRC - RAILROAD CROSSING REHABILITATION	SFRC - RAILROAD CROSSING REHABILITATION	AT NW 14TH AVENUE /XING:628425C		RAIL PRESERVATION PROJECT	\$0.771	\$0.771
FDOT	RE4537991	SFRC - RAILROAD CROSSING REHABILITATION	SFRC - RAILROAD CROSSING REHABILITATION	AT NW 25TH AVENUE /XING:628409T		RAIL PRESERVATION PROJECT	\$0.771	\$0.771
FDOT	RE4538001	SFRC - RAILROAD CROSSING REHABILITATION	SFRC - RAILROAD CROSSING REHABILITATION	AT NW 22ND AVENUE /XING:628414P		RAIL PRESERVATION PROJECT	\$0.771	\$0.771
FDOT	RE4538011	SFRC - RAILROAD CROSSING REHABILITATION	SFRC - RAILROAD CROSSING REHABILITATION	AT NW 26TH AVENUE /XING:628408L		RAIL PRESERVATION PROJECT	\$0.771	\$0.771
FDOT	TA4051334	MDT - FTA SEC 5307 METRORAIL & METROMOVER GUIDEWAY BRIDGE INSPECTIONS	MDT - FTA SEC 5307 METRORAIL & METROMOVER GUIDEWAY BRIDGE INSPECTIONS			FIXED GUIDEWAY IMPROVEMENTS	\$11.250	\$11.250
FDOT	TA4180514	MDT - DADE / MONROE EXPRESS BUS SERVICE	MDT - DADE / MONROE EXPRESS BUS SERVICE			COMMUTER TRANS. ASSISTANCE	\$9.000	\$9.000
FDOT	TA4204522	SOUTH FLORIDA COMMUTER SERVICES IN MIAMI-DADE COUNTY - TDM OUTREACH	SOUTH FLORIDA COMMUTER SERVICES IN MIAMI-DADE COUNTY - TDM OUTREACH			COMMUTER TRANS. ASSISTANCE	\$0.250	\$0.250
FDOT	TA4204625	MDT - 95 EXPRESS DADE BROWARD EXPRESS (MIA CENTRAL BUS INESS DISTRICT)	MDT - 95 EXPRESS DADE BROWARD EXPRESS (MIA CENTRAL BUS INESS DISTRICT)			URBAN CORRIDOR IMPROVEMENTS	\$3.200	\$3.200
FDOT	TA4204629	SOUTH FLORIDA COMMUTER SERVICES IN MIAMI-DADE I-95 EXPRESS CALL CENTER	SOUTH FLORIDA COMMUTER SERVICES IN MIAMI-DADE I-95 EXPRESS CALL CENTER			COMMUTER TRANS. ASSISTANCE	\$0.690	\$0.690
FDOT	TA4222394	SOUTH FLORIDA COMMUTER SERVICES IN MIAMI-DADE COUNTY - OPERATIONS	SOUTH FLORIDA COMMUTER SERVICES IN MIAMI-DADE COUNTY - OPERATIONS			COMMUTER TRANS. ASSISTANCE	\$2.842	\$2.842
FDOT	TA4222422	SOUTH FLORIDA COMMUTER SERVICES IN MIAMI-DADE COUNTY - MARKETING	SOUTH FLORIDA COMMUTER SERVICES IN MIAMI-DADE COUNTY - MARKETING			COMMUTER TRANS. ASSISTANCE	\$6.595	\$6.595

Priority I (2026-2030)				Priority II (2031-2035)				Priority III (2036-2040)				Priority IV (2041-2050)			
PD&E/ Design	ROW	CST/CEI	O&M	PD&E/ Design	ROW	CST/CEI	O&M	PD&E/ Design	ROW	CST/CEI	O&M	PD&E/ Design	ROW	CST/CEI	O&M
		\$0.845													
		\$0.286													
		\$0.771													
		\$0.771													
		\$1.028													
		\$0.771													
		\$0.771													
		\$0.771													
		\$0.771													
		\$11.250													
		\$9.000													
		\$0.250													
		\$3.200													
		\$0.690													
		\$2.842													
		\$6.595													

Agency	Project Index	Project Name	Facility	From	To	Project Description / Details	YoE Cost Million\$	TIP Cost Million\$
FDOT	TA4222424	SOUTH FLORIDA COMMUTER SERVICES - SOUTH FLORIDA VANPOOL MARKETING	SOUTH FLORIDA COMMUTER SERVICES - SOUTH FLORIDA VANPOOL MARKETING			COMMUTER TRANS. ASSISTANCE	\$0.375	\$0.375
FDOT	TA4329341	MDT - 95 EXPRESS DADE / BROWARD CIVIC CENTER	MDT - 95 EXPRESS DADE / BROWARD CIVIC CENTER			URBAN CORRIDOR IMPROVEMENTS	\$1.800	\$1.800
FDOT	TA4329342	MDT - 95 EXPRESS DADE / BROWARD EXPRESS - RTE 295 BROWARD BLVD TO CIVIC CTR	MDT - 95 EXPRESS DADE / BROWARD EXPRESS - RTE 295 BROWARD BLVD TO CIVIC CTR			PURCHASE VEHICLES/EQUIPMENT	\$2.800	\$2.800
FDOT	TA4366956	CITY OF MIAMI - PURCHASE REPLACEMENT TROLLEY VEHICLES	CITY OF MIAMI - PURCHASE REPLACEMENT TROLLEY VEHICLES			PURCHASE VEHICLES/EQUIPMENT	\$1.338	\$1.338
FDOT	TA4366957	CITY OF MIAMI - PURCHASE REPLACEMENT TROLLEY VEHICLES	CITY OF MIAMI - PURCHASE REPLACEMENT TROLLEY VEHICLES			PURCHASE VEHICLES/EQUIPMENT	\$1.101	\$1.101
FDOT	TA4367046	MDT - STATE TRANSIT BLOCK GRANT	MDT - STATE TRANSIT BLOCK GRANT			OPERATING FOR FIXED ROUTE	\$49.810	\$49.810
FDOT	TA4367047	MDT - STATE TRANSIT BLOCK GRANT	MDT - STATE TRANSIT BLOCK GRANT			OPERATING FOR FIXED ROUTE	\$51.304	\$51.304
FDOT	TA4367048	MDT - STATE TRANSIT BLOCK GRANT	MDT - STATE TRANSIT BLOCK GRANT			OPERATING FOR FIXED ROUTE	\$52.843	\$52.843
FDOT	TA4367049	MDT - STATE TRANSIT BLOCK GRANT	MDT - STATE TRANSIT BLOCK GRANT			OPERATING FOR FIXED ROUTE	\$54.428	\$54.428
FDOT	TA4389462	MDT - 95 EXPRESS DADE / BROWARD EXPRESS - RTE 296 SHERIDAN ST TO CIVIC CTR	MDT - 95 EXPRESS DADE / BROWARD EXPRESS - RTE 296 SHERIDAN ST TO CIVIC CTR			PURCHASE VEHICLES/EQUIPMENT	\$2.800	\$2.800
FDOT	TA4392556	SECTION 5339 RURAL BUS & FACILITIES D6-MATCH WITH TOLL REVENUE CREDITS	SECTION 5339 RURAL BUS & FACILITIES D6-MATCH WITH TOLL REVENUE CREDITS			CAPITAL FOR FIXED ROUTE	\$0.122	\$0.122
FDOT	TA4409225	MIAMI-DADE DTPW - FTA SECTION 5337 STATE OF GOOD REPAIR GRANT	MIAMI-DADE DTPW - FTA SECTION 5337 STATE OF GOOD REPAIR GRANT			CAPITAL FOR FIXED ROUTE	\$53.750	\$53.750
FDOT	TA4409226	MIAMI-DADE DTPW - FTA SECTION 5337 STATE OF GOOD REPAIR GRANT	MIAMI-DADE DTPW - FTA SECTION 5337 STATE OF GOOD REPAIR GRANT			CAPITAL FOR FIXED ROUTE	\$53.750	\$53.750
FDOT	TA4409227	MIAMI-DADE DTPW - FTA SECTION 5337 STATE OF GOOD REPAIR GRANT	MIAMI-DADE DTPW - FTA SECTION 5337 STATE OF GOOD REPAIR GRANT			CAPITAL FOR FIXED ROUTE	\$53.750	\$53.750
FDOT	TA4409228	MIAMI-DADE DTPW - FTA SECTION 5337 STATE OF GOOD REPAIR GRANT	MIAMI-DADE DTPW - FTA SECTION 5337 STATE OF GOOD REPAIR GRANT			CAPITAL FOR FIXED ROUTE	\$53.750	\$53.750
FDOT	TA4409229	MIAMI-DADE DTPW - FTA SECTION 5337 STATE OF GOOD REPAIR GRANT	MIAMI-DADE DTPW - FTA SECTION 5337 STATE OF GOOD REPAIR GRANT			CAPITAL FOR FIXED ROUTE	\$53.750	\$53.750
FDOT	TA4409235	MIAMI-DADE DTPW - FTA SECTION 5339 BUS AND BUS FACILITIES GRANT	MIAMI-DADE DTPW - FTA SECTION 5339 BUS AND BUS FACILITIES GRANT			CAPITAL FOR FIXED ROUTE	\$8.750	\$8.750

Priority I (2026-2030)				Priority II (2031-2035)				Priority III (2036-2040)				Priority IV (2041-2050)			
PD&E/ Design	ROW	CST/CEI	O&M	PD&E/ Design	ROW	CST/CEI	O&M	PD&E/ Design	ROW	CST/CEI	O&M	PD&E/ Design	ROW	CST/CEI	O&M
		\$0.375													
		\$1.800													
		\$2.800													
		\$1.338													
		\$1.101													
		\$49.810													
		\$51.304													
		\$52.843													
		\$54.428													
		\$2.800													
		\$0.122													
		\$53.750													
		\$53.750													
		\$53.750													
		\$53.750													
		\$53.750													
		\$8.750													

Agency	Project Index	Project Name	Facility	From	To	Project Description / Details	YoE Cost Million\$	TIP Cost Million\$
FDOT	TA4409236	MIAMI-DADE DTPW - FTA SECTION 5339 BUS AND BUS FACILITIES GRANT	MIAMI-DADE DTPW - FTA SECTION 5339 BUS AND BUS FACILITIES GRANT			CAPITAL FOR FIXED ROUTE	\$8.750	\$8.750
FDOT	TA4409237	MIAMI-DADE DTPW - FTA SECTION 5339 BUS AND BUS FACILITIES GRANT	MIAMI-DADE DTPW - FTA SECTION 5339 BUS AND BUS FACILITIES GRANT			CAPITAL FOR FIXED ROUTE	\$8.750	\$8.750
FDOT	TA4409238	MIAMI-DADE DTPW - FTA SECTION 5339 BUS AND BUS FACILITIES GRANT	MIAMI-DADE DTPW - FTA SECTION 5339 BUS AND BUS FACILITIES GRANT			CAPITAL FOR FIXED ROUTE	\$8.750	\$8.750
FDOT	TA4409239	MIAMI-DADE DTPW - FTA SECTION 5339 BUS AND BUS FACILITIES GRANT	MIAMI-DADE DTPW - FTA SECTION 5339 BUS AND BUS FACILITIES GRANT			CAPITAL FOR FIXED ROUTE	\$8.750	\$8.750
FDOT	TA4409245	MIAMI-DADE DTPW - FTA SECTION 5307 URBANIZED AREA FORMULA GRANT	MIAMI-DADE DTPW - FTA SECTION 5307 URBANIZED AREA FORMULA GRANT			CAPITAL FOR FIXED ROUTE	\$80.000	\$80.000
FDOT	TA4409246	MIAMI-DADE DTPW - FTA SECTION 5307 URBANIZED AREA FORMULA GRANT	MIAMI-DADE DTPW - FTA SECTION 5307 URBANIZED AREA FORMULA GRANT			CAPITAL FOR FIXED ROUTE	\$80.000	\$80.000
FDOT	TA4409247	MIAMI-DADE DTPW - FTA SECTION 5307 URBANIZED AREA FORMULA GRANT	MIAMI-DADE DTPW - FTA SECTION 5307 URBANIZED AREA FORMULA GRANT			CAPITAL FOR FIXED ROUTE	\$80.000	\$80.000
FDOT	TA4409248	MIAMI-DADE DTPW - FTA SECTION 5307 URBANIZED AREA FORMULA GRANT	MIAMI-DADE DTPW - FTA SECTION 5307 URBANIZED AREA FORMULA GRANT			CAPITAL FOR FIXED ROUTE	\$80.000	\$80.000
FDOT	TA4409249	MIAMI-DADE DTPW - FTA SECTION 5307 URBANIZED AREA FORMULA GRANT	MIAMI-DADE DTPW - FTA SECTION 5307 URBANIZED AREA FORMULA GRANT			CAPITAL FOR FIXED ROUTE	\$80.000	\$80.000
FDOT	TA4424979	MIAMI-DADE DTPW - FTA SECTION 5307 FLEX (FY 2025)	MIAMI-DADE DTPW - FTA SECTION 5307 FLEX (FY 2025)			TRANSIT IMPROVEMENT	\$42.000	\$42.000
FDOT	TA4449012	DTPW - OPERATING ASSISTANCE FOR ROUTES ON THE SOUTH DADE TRANSITWAY	DTPW - OPERATING ASSISTANCE FOR ROUTES ON THE SOUTH DADE TRANSITWAY			OPERATING FOR FIXED ROUTE	\$1.000	\$1.000
FDOT	TA4449013	DTPW - SOUTH DADE TRANSITWAY BUS RAPID TRANSIT SERVICE	DTPW - SOUTH DADE TRANSITWAY BUS RAPID TRANSIT SERVICE			OPERATING FOR FIXED ROUTE	\$0.921	\$0.921
FDOT	TA4449014	SOUTH DADE TRANSITWAY BUS RAPID TRANSIT CONSULTANT SUPPORT	SOUTH DADE TRANSITWAY BUS RAPID TRANSIT CONSULTANT SUPPORT			PRELIMINARY ENGINEERING	\$0.075	\$0.075
FDOT	TA4469402	CITY OF WEST MIAMI - SMART PLAN ON-DEMAND WEST MIAMI	CITY OF WEST MIAMI - SMART PLAN ON-DEMAND WEST MIAMI			TRANSIT SERVICE DEMONSTRATION	\$0.100	\$0.100


Priority I (2026-2030)				Priority II (2031-2035)				Priority III (2036-2040)				Priority IV (2041-2050)			
PD&E/ Design	ROW	CST/CEI	O&M	PD&E/ Design	ROW	CST/CEI	O&M	PD&E/ Design	ROW	CST/CEI	O&M	PD&E/ Design	ROW	CST/CEI	O&M
		\$8.750													
		\$8.750													
		\$8.750													
		\$8.750													
		\$80.000													
		\$80.000													
		\$80.000													
		\$80.000													
		\$80.000													
		\$42.000													
		\$1.000													
		\$0.921													
		\$0.075													
		\$0.100													

Agency	Project Index	Project Name	Facility	From	To	Project Description / Details	YoE Cost Million\$	TIP Cost Million\$
FDOT	TA4474161	MIAMI-DADE DTPW - PICKUP / DROP OFF LOCATIONS	MIAMI-DADE DTPW - PICKUP / DROP OFF LOCATIONS	SW 344 ST	DADELAND	PARK AND RIDE LOTS	\$1.369	\$1.369
FDOT	TA4485391	MIAMI-DADE DTPW - FTA SECTION 5307 FLEX (FY 2026)	MIAMI-DADE DTPW - FTA SECTION 5307 FLEX (FY 2026)			TRANSIT IMPROVEMENT	\$68.000	\$68.000
FDOT	TA4485392	MIAMI-DADE DTPW - FTA SECTION 5307 FLEX (FY2027)	MIAMI-DADE DTPW - FTA SECTION 5307 FLEX (FY2027)			TRANSIT IMPROVEMENT	\$11.236	\$11.236
FDOT	TA4485393	MIAMI-DADE DTPW - FTA SECTION 5307 FLEX (FY2028)	MIAMI-DADE DTPW - FTA SECTION 5307 FLEX (FY2028)			TRANSIT IMPROVEMENT	\$51.764	\$51.764
FDOT	TA4485394	MIAMI-DADE DTPW - FTA SECTION 5307 FLEX (FY2029)	MIAMI-DADE DTPW - FTA SECTION 5307 FLEX (FY2029)			TRANSIT IMPROVEMENT	\$65.000	\$65.000
FDOT	TA4495011	MIAMI-DADE DTPW: SOUTH DADE TRANSITWAY PARK & RIDE LOT DADELAND SOUTH	MIAMI-DADE DTPW: SOUTH DADE TRANSITWAY PARK & RIDE LOT DADELAND SOUTH			PARK AND RIDE LOTS	\$4.960	\$4.960
FDOT	TA4496411	MIAMI-DADE DTPW: UNITY STATION TRANSIT-ORIENTED DEVELOPMENT TERMINAL	MIAMI-DADE DTPW: UNITY STATION TRANSIT-ORIENTED DEVELOPMENT TERMINAL			PARKING FACILITY	\$2.688	\$2.688
FDOT	TA4498371	VILLAGE OF BISCAYNE PARK - ON DEMAND TRANSIT SERVICE VIA FREEBEE	VILLAGE OF BISCAYNE PARK - ON DEMAND TRANSIT SERVICE VIA FREEBEE			TRANSIT SERVICE DEMONSTRATION	\$0.120	\$0.120
FDOT	TA4520631	CITY OF MIAMI BEACH - SOUTH BEACH TROLLEY SERVICE	CITY OF MIAMI BEACH - SOUTH BEACH TROLLEY SERVICE			TRANSIT SERVICE DEMONSTRATION	\$3.961	\$3.961
FDOT	TA4520661	TOWN OF MIAMI LAKES TRANSIT SERVICE IMPROVEMENT	TOWN OF MIAMI LAKES TRANSIT SERVICE IMPROVEMENT			TRANSIT SERVICE DEMONSTRATION	\$0.408	\$0.408
FDOT	TA4520671	VILLAGE OF KEY BISCAYNE FREEBEE PUBLIC TRANSIT SERVICE EXPANSION	VILLAGE OF KEY BISCAYNE FREEBEE PUBLIC TRANSIT SERVICE EXPANSION			TRANSIT SERVICE DEMONSTRATION	\$0.304	\$0.304
FDOT	TA4521591	CITY OF HIALEAH ON-DEMAND TRANSIT SERVICE	CITY OF HIALEAH ON-DEMAND TRANSIT SERVICE			TRANSIT SERVICE DEMONSTRATION	\$0.526	\$0.526
FDOT	TA4533301	TOWN OF CUTLER BAY - GO CONNECT EXPANSION	TOWN OF CUTLER BAY - GO CONNECT EXPANSION			TRANSIT SERVICE DEMONSTRATION	\$0.460	\$0.460
FDOT	TA4535711	MDT - STATE TRANSIT BLOCK GRANT	MDT - STATE TRANSIT BLOCK GRANT			OPERATING FOR FIXED ROUTE	\$56.062	\$56.062
FDOT	TA4538741	CITY OF HOMESTEAD FREEBEE ON-DEMAND TRANSIT SERVICE	CITY OF HOMESTEAD FREEBEE ON-DEMAND TRANSIT SERVICE			TRANSIT SERVICE DEMONSTRATION	\$0.242	\$0.242
FDOT	TA4538751	FLORIDA INTERNATIONAL UNIVERSITY FREEBEE ON-DEMAND TRANSIT SERVICE	FLORIDA INTERNATIONAL UNIVERSITY FREEBEE ON-DEMAND TRANSIT SERVICE			TRANSIT SERVICE DEMONSTRATION	\$0.763	\$0.763
FDOT	TA4538761	TOWN OF MEDLEY FREEBEE ON-DEMAND TRANSIT SERVICE	TOWN OF MEDLEY FREEBEE ON-DEMAND TRANSIT SERVICE			TRANSIT SERVICE DEMONSTRATION	\$0.100	\$0.100

Priority I (2026-2030)				Priority II (2031-2035)				Priority III (2036-2040)				Priority IV (2041-2050)			
PD&E/ Design	ROW	CST/CEI	O&M	PD&E/ Design	ROW	CST/CEI	O&M	PD&E/ Design	ROW	CST/CEI	O&M	PD&E/ Design	ROW	CST/CEI	O&M
		\$1.369													
		\$68.000													
		\$11.236													
		\$51.764													
		\$65.000													
		\$4.960													
		\$2.688													
		\$0.120													
		\$3.961													
		\$0.408													
		\$0.304													
		\$0.526													
		\$0.460													
		\$56.062													
		\$0.242													
		\$0.763													
		\$0.100													

Agency	Project Index	Project Name	Facility	From	To	Project Description / Details	YoE Cost Million\$	TIP Cost Million\$
FDOT	TA4538771	CITY OF SOUTH MIAMI FREEBEE ON-DEMAND TRANSIT SERVICE	CITY OF SOUTH MIAMI FREEBEE ON-DEMAND TRANSIT SERVICE			TRANSIT SERVICE DEMONSTRATION	\$0.264	\$0.264
FDOT	TA4538781	CITY OF NORTH MIAMI BEACH FREEBEE ON-DEMAND TRANSIT SERVICE	CITY OF NORTH MIAMI BEACH FREEBEE ON-DEMAND TRANSIT SERVICE			TRANSIT SERVICE DEMONSTRATION	\$1.200	\$1.200
FDOT	TA4539801	VILLAGE OF PINECREST ON-DEMAND TRANSIT SERVICE	VILLAGE OF PINECREST ON-DEMAND TRANSIT SERVICE			TRANSIT SERVICE DEMONSTRATION	\$0.288	\$0.288
FDOT	TA4539811	CITY OF CORAL GABLES FREEBEE ON-DEMAND TRANSIT SERVICE	CITY OF CORAL GABLES FREEBEE ON-DEMAND TRANSIT SERVICE			TRANSIT SERVICE DEMONSTRATION	\$0.506	\$0.506
FDOT	TA4539821	MIAMI-DADE DTPW GO CONNECT ON-DEMAND SERVICE FOR WESTCHESTER/FIU	MIAMI-DADE DTPW GO CONNECT ON-DEMAND SERVICE FOR WESTCHESTER/FIU			TRANSIT SERVICE DEMONSTRATION	\$0.526	\$0.526
FDOT	TA4539831	CITY OF NORTH MIAMI ON-DEMAND TRANSIT SERVICE	CITY OF NORTH MIAMI ON-DEMAND TRANSIT SERVICE			TRANSIT SERVICE DEMONSTRATION	\$0.750	\$0.750
FDOT	TA4539871	BAL HARBOUR VILLAGE FREEBEE ON-DEMAND TRANSIT SERVICE	BAL HARBOUR VILLAGE FREEBEE ON-DEMAND TRANSIT SERVICE			TRANSIT SERVICE DEMONSTRATION	\$0.140	\$0.140
FDOT	TA4539881	CITY OF SWEETWATER FREEBEE ON-DEMAND TRANSIT SERVICE	CITY OF SWEETWATER FREEBEE ON-DEMAND TRANSIT SERVICE			TRANSIT SERVICE DEMONSTRATION	\$0.534	\$0.534
FDOT	TA4539891	TOWN OF SURFSIDE FREEBEE ON-DEMAND TRANSIT SERVICE	TOWN OF SURFSIDE FREEBEE ON-DEMAND TRANSIT SERVICE			TRANSIT SERVICE DEMONSTRATION	\$0.242	\$0.242
FDOT	TR4294872	SFRC - DOUBLE-TRACKING	SFRC - DOUBLE-TRACKING	HIALEAH MARKET	MIC	RAIL CAPACITY PROJECT	\$0.350	\$0.350
FDOT	TR4335112	NE 203 ST INTERSECTION IMPROVEMENTS BETWEEN SR 5 / US 1 & W DIXIE HWY	NE 203 ST INTERSECTION IMPROVEMENTS BETWEEN SR 5 / US 1 & W DIXIE HWY			RAIL CAPACITY PROJECT	\$2.430	\$2.430
FDOT	5070	North Corridor (SMART)	SR 9/NW 27 Ave	MLK Jr. Metrorail Station	Unity Station (NW 215 Street)	Elevated Heavy Rail Transit Extension - Elevated fixed guideway rapid transit connecting MLK Station to Unity Station	\$3,624.682	\$554.411
FDOT	5076	SR 94/Kendall Drive (BRT Study)	SR 94/Kendall Drive	SR 997/Krome Avenue	SR 5/South Dixie Hwy	Kendall Corridor SMART Bus Rapid Transit	\$426.391	\$0.000
FDOT	5077	SR 968/Flagler Street (BRT Study)	SR 968/Flagler Street NW/SW 107 Avenue NW 12 Street SW 8 Street	Tamiami Station (SW 8 St & SW 147 Ave) and Dolphin Station (NW 12 St & NW 121 Ave)	SR 5/Biscayne Blvd.	Bus Rapid Transit	\$871.457	\$0.000
FDOT	5207	Flagler Corridor Demonstration Project	Flagler Street			Flagler Corridor - Demonstration Project	\$10.440	\$0.000
FDOT	5208	Flagler Corridor (Feasibility Study)	Flagler Street			Flagler Corridor (Feasibility Study)	\$2.310	\$0.000

Priority I (2026-2030)				Priority II (2031-2035)				Priority III (2036-2040)				Priority IV (2041-2050)			
PD&E/ Design	ROW	CST/CEI	O&M	PD&E/ Design	ROW	CST/CEI	O&M	PD&E/ Design	ROW	CST/CEI	O&M	PD&E/ Design	ROW	CST/CEI	O&M
		\$0.264													
		\$1.200													
		\$0.288													
		\$0.506													
		\$0.526													
		\$0.750													
		\$0.140													
		\$0.534													
		\$0.242													
		\$0.350													
		\$2.430													
\$29.561	\$524.850	\$80.300		\$366.209	\$470.997	\$966.204	\$113.854			\$881.400	\$101.400				\$89.907
\$5.500		\$95.370		\$33.415	\$75.210	\$206.746					\$10.151				
\$13.750	\$228.106	\$139.744		\$12.898		\$71.706		\$49.915		\$279.445					\$75.892
		\$10.439													
		\$2.310													



SMART
M.A.P. **2050**
Mobility. Accessibility. Prosperity.

TRANSIT
DTPW

A green-tinted photograph of a bus stop. A bus is visible with the destination "via SOUTH BEACH" on its front. A bicycle rack is in the foreground. A large, faint, diagonal watermark reading "DRAFT" is overlaid across the image. The title "TRANSIT PROJECTS" is written in large, bold, black letters on the left side.

TRANSIT PROJECTS

Agency	Project Index	Project Name	Facility	From	To	Project Description / Details	YoE Cost Million\$	TIP Cost Million\$
DTPW	5060	Drop-off / Pick-up at Transitway Stations	Drop-off / Pick-up at Transitway Stations	All TransitWay stops between SW 344th Street and Dadeland South Metrorail Station	All TransitWay stops between SW 344th Street and Dadeland South Metrorail Station	Plan, design, and construction of kiss and ride areas at or in close proximity to the SMART Plan South Corridor.	\$1.255	\$1.255
DTPW	5203	Beach Corridor - Third Segment (SMART Corridor)				Beach Corridor - Third Segment (SMART Corridor)	\$26.450	\$26.450
DTPW	PWMIFETA0012	Underline		Dadeland South	Miami River	Transit/pedestrian/bicycle improvement	\$1.500	\$1.500
DTPW	PWMIFETA0013	Continuing Program Projects				Bike/Ped projects	\$9.235	\$9.235
DTPW	TA0000062	State Transit Block Grant	State Transit Block Grant	Countywide		Operations	\$147.532	\$147.532
DTPW	TA12	Kendall Corridor (RT 288)	Kendall Corridor (RT 288)	West Kendall Transit Terminal	Dadeland North Metrorail Station	Urban Corridor Improvements	\$0.429	\$0.429
DTPW	TA3000793	PARKING GARAGES OVERHAUL (IRP145)	PARKING GARAGES OVERHAUL (IRP145)			Station Improvements	\$0.624	\$0.624
DTPW	TA3001026	CONSTRUCT A PARK AND RIDE AT DOLPHIN STATION (CIP128)	CONSTRUCT A PARK AND RIDE AT DOLPHIN STATION (CIP128)			Park & Ride	\$0.030	\$0.030
DTPW	TA3001030	NW 12 ST FROM SR 836 TO NW 114 AVE (CIP150)	NW 12 ST FROM SR 836 TO NW 114 AVE (CIP150)			Bus Only Lanes	\$9.527	\$9.527
DTPW	TA3001044	STATE ROAD 836 EXPRESS BUS SERVICE TAMiami STATION (CIP097-A)	STATE ROAD 836 EXPRESS BUS SERVICE TAMiami STATION (CIP097-A)			Park & Ride	\$0.420	\$0.420
DTPW	TA3002043	SOUTH MIAMI-DADE CORRIDOR PROJECT DEVELOPMENT (CIP155)	SOUTH MIAMI-DADE CORRIDOR PROJECT DEVELOPMENT (CIP155)			SMART Plan	\$1.000	\$1.000
DTPW	TA3002065	CSX Southwest Railroad Corridor	CSX Southwest Railroad Corridor	Florida City/Homestead	Multi Intermodal Center (MIC)	Park & Ride	\$9.410	\$9.410
DTPW	TA3002252	DADELAND SOUTH INTERMODAL STATION (CIP207)	DADELAND SOUTH INTERMODAL STATION (CIP207)			SMART Plan	\$26.530	\$26.530
DTPW	TA3002256	BEACH EXPRESS SOUTH (SMART BERT) (CIP164)	BEACH EXPRESS SOUTH (SMART BERT) (CIP164)			SMART Plan	\$7.785	\$7.785
DTPW	TA3002471	BUS PASSENGER SHELTER PROJECT (CIP174)	BUS PASSENGER SHELTER PROJECT (CIP174)			Station Improvements	\$9.544	\$9.544
DTPW	TA3002566	PARKING SPACE COUNTER AT ADDITIONAL METRORAIL STATIONS (IRP323)	PARKING SPACE COUNTER AT ADDITIONAL METRORAIL STATIONS (IRP323)			Station Improvements	\$0.939	\$0.939
DTPW	TA3006902	PARK AND RIDE AT MARLIN ROAD (CIP278)	PARK AND RIDE AT MARLIN ROAD (CIP278)	South Dade Transitway	Marlin Road	SMART Plan	\$3.552	\$3.552
DTPW	TA3007563	DR. MARTIN LUTHER KING JR. METRORAIL STATION PARK AND RIDE FACILITY (CIP291)	NW 64th Street	2600 NW 64th Street		Station Improvements	\$2.298	\$2.298
DTPW	TAS3001029	CONSTRUCT A PARK AND RIDE AT SOUTH MIAMI DADE BUSWAY & SW 112 AVE (CIP042)	CONSTRUCT A PARK AND RIDE AT SOUTH MIAMI DADE BUSWAY & SW 112 AVE (CIP042)	GOLDEN GLADES		SAFETY PROJECTS CONSTRUCTION	\$6.103	\$6.103
DTPW	TAS3003059	MOUNT SINAI MULTIMODAL SMART TERMINAL	MOUNT SINAI MULTIMODAL SMART TERMINAL	4300 Alton Rd, Miami Beach, FL 33140	4300 Alton Rd, Miami Beach, FL 33140	Multimodal teminal	\$1.610	\$1.610
DTPW	TAS75317	CONSTRUCT A PARK AND RIDE LOT AT SW 344 ST	CONSTRUCT A PARK AND RIDE LOT AT SW 344 ST	SOUTH DADE TRANSITWAY AT SW 344 ST		CONSTRUCT PARK AND RIDE FACILITY	\$3.622	\$3.622

Priority I (2026-2030)				Priority II (2031-2035)				Priority III (2036-2040)				Priority IV (2041-2050)			
PD&E/ Design	ROW	CST/CEI	O&M	PD&E/ Design	ROW	CST/CEI	O&M	PD&E/ Design	ROW	CST/CEI	O&M	PD&E/ Design	ROW	CST/CEI	O&M
		\$1.255													
\$3.450		\$23.000													
		\$1.500													
		\$9.235													
		\$147.532													
		\$0.429													
		\$0.624													
		\$0.030													
		\$9.527													
		\$0.420													
		\$1.000													
		\$9.410													
		\$26.530													
		\$7.785													
		\$9.544													
		\$0.939													
		\$3.552													
		\$2.298													
		\$6.103													
		\$1.610													
		\$3.622													

Agency	Project Index	Project Name	Facility	From	To	Project Description / Details	YoE Cost Million\$	TIP Cost Million\$
DTPW	5012	Southland SMART Pedestrian Bridge & Transit Terminal	Southland SMART Pedestrian Bridge & Transit Terminal	South Dade TransitWay SW SW 112th Ave Park-and-Ride	South Dade Government Center Terminal	Construction of a Metrobus terminal with operator facilities and pedestrian bridge connecting terminal to TransitWay at 112 Avenue station	\$13.089	\$0.000
DTPW	5019	Wynwood Park-and-Ride	Wynwood Park-and-Ride	Biscayne Blvd and NE 27th Street		SMART - Northeast Corridor: O&M for Park-and-Ride facility	\$0.755	\$0.000
DTPW	5020	Little Haiti Park-and-Ride	Little Haiti Park-and-Ride	Biscayne Blvd and NE 61st Street		SMART - Northeast Corridor: O&M for Park-and-Ride facility	\$0.897	\$0.000
DTPW	5027	Expand Overcapacity Park-and-Ride Facility at Dadeland North	Expand Overcapacity Park-and-Ride Facility at Dadeland North	Dadeland North Metrorail Station (SMART Terminal)	Dadeland North Metrorail Station (SMART Terminal)	Expand park-and-ride and construct a new parking garage	\$73.888	\$0.000
DTPW	5058	SMART - South Corridor: Construct Park-and-Ride facility	Park-and-Ride at Transitway and SW 264th St / Bauer Dr (CIP276)	South Dade TransitWay at SW 264th Street	South Dade TransitWay at SW 264th Street	SMART - South Corridor: Construct Park-and-Ride facility	\$12.512	\$1.786
DTPW	5059	SMART - South Corridor: Construct Park-and-Ride facility	Park-and-Ride at Transitway and Marlin Road (CIP278)	South Dade TransitWay at Marlin Road	South Dade TransitWay at Marlin Road	SMART - South Corridor: Construct Park-and-Ride facility	\$15.775	\$5.049
DTPW	5201	Beach Corridor - BayLink Trunkline (SMART Corridor)				New Rail Service - Extend Metromover from NW 40th Street along N Miami Avenue over the MacArthur Causeway to Miami Beach Convention Center	\$2,004.340	\$34.270
DTPW	5202	Beach Corridor - Design District Extension (SMART Program)				Beach Corridor - Design District Extension (SMART Program) Extend the Metromover to the Design District	\$966.237	\$3.163
DTPW	5204	Northeast Corridor (SMART Program)	Northeast Corridor	Miami Central Station	West Aventura Station	Analyze and construct the Northeast Corridor Commuter Rail from Downtown Miam to Aventura	\$1,078.753	\$786.226
DTPW	5209	East/West Corridor (SMART Program) - Commuter Rapid Transit Project	East/West Corridor (SMART Program)	Tamiami Station	MIC at MIA	Rapid transit connecting western Miami-Dade County to downtown Miami via the MIC	\$473.151	\$55.357
DTPW	5008	Westchester-FIU On-Demand Service	Westchester-FIU On-Demand Service			Transit / The GO Connect service will be expanded to new zones across the County. Preliminary areas include the northwestern and southern parts of the County where transit gaps or low transit frequency are anticipated after the implementation of the Better Bus Network (BBN) and South Dade BRT. DTPW is proposing to expand the GO Connect service to provide the Westchester service connection to the southern area of the City of Sweetwater and Florida International University (FIU) campus.	\$2.047	\$0.000
DTPW	5010	South TransitWay Corridor Metrorail Upgrades	South TransitWay Corridor Metrorail Upgrades	South Dade TransitWay SW 344th Street Park-and-Ride	Dadeland South Metrorail Station	Conversion of the South Dade TransitWay from BRT to at-grade Metrorail upon reaching an average weekday ridership of 35,000 daily trips on the South Dade Transitway	\$2,322.579	\$0.000
DTPW	5011	South TransitWay grade separated intersections Upgrades	South TransitWay grade separated intersections Upgrades	South Dade TransitWay SW 344th Street Park-and-Ride	Dadeland South Metrorail Station	Bus-only grade separations at all intersections including and south of SW 98th St	\$641.391	\$0.000

Priority I (2026-2030)				Priority II (2031-2035)				Priority III (2036-2040)				Priority IV (2041-2050)			
PD&E/ Design	ROW	CST/CEI	O&M	PD&E/ Design	ROW	CST/CEI	O&M	PD&E/ Design	ROW	CST/CEI	O&M	PD&E/ Design	ROW	CST/CEI	O&M
		\$4.510				\$8.579									
		\$0.755													
		\$0.897													
		\$31.900				\$41.988									
		\$12.512													
		\$15.775													
\$29.270	\$5.000			\$19.350	\$19.350	\$156.816	\$14.654	\$19.500		\$758.901				\$935.080	\$46.418
\$24.393	\$13.970	\$22.000		\$23.285	\$60.372	\$15.480			\$6.240	\$106.080	\$11.764			\$651.840	\$30.813
\$23.903	\$152.375	\$609.948					\$148.537				\$39.784				\$104.206
\$16.957	\$45.000	\$38.500				\$350.485					\$9.524				\$12.686
						\$2.047									
						\$345.720				\$595.920				\$1,380.939	
						\$82.818				\$179.400				\$379.173	

Agency	Project Index	Project Name	Facility	From	To	Project Description / Details	YoE Cost Million\$	TIP Cost Million\$
DTPW	5013	Aventura Terminal	Aventura Terminal	US 1(Biscayne Blvd/SR 5) & NE 197 St	US 1(Biscayne Blvd/SR 5) & NE 197 St	Redesign of existing bus terminal to incorporate additional transit bays and operator services as well as establish direct connection to the new pedestrian bridge to the Aventura Brightline Station	\$9.030	\$0.000
DTPW	5050	Miami Beach City Hall / Convention Center Intermodal Terminal	Miami Beach City Hall / Convention Center Intermodal Terminal	Miami Beach Convention Center at 17th St & Washington Ave	Miami Beach Convention Center at 17th St & Washington Ave	Construct a transit terminal facility with bus bays for Local, Express, Max and future routes.	\$6.214	\$0.000
DTPW	5051	Hialeah Station Accessibility & Circulation	Hialeah Station	Hialeah Metrorail	Hialeah Metrorail	Enhance passenger and pedestrian access and circulation at the Hialeah Station	\$0.194	\$0.000
DTPW	5052	South Miami Station Accessibility & Circulation	South Miami Station	South Miami Metrorail Station	South Miami Metrorail Station	Enhance passenger and pedestrian access and circulation at South Miami Station	\$0.194	\$0.000
DTPW	5053	Dadeland North Station Accessibility & Circulation	Dadeland North Station	Dadeland North Metrorail Station	Dadeland North Metrorail Station	Enhance passenger and pedestrian access and circulation at Dadeland North	\$0.194	\$0.000
DTPW	5054	Brownsville Station Accessibility & Circulation	Brownsville Station	Brownsville Metrorail Station	Brownsville Metrorail Station	Enhance passenger and pedestrian access and circulation at Brownsville	\$0.194	\$0.000
DTPW	5055	Brickell Station Accessibility & Circulation (Downtown Miami Development of Regional Impact - Increment III)	Brickell Station	1001 SW 1st Ave	1002 SW 1st Ave	Enhance passenger and pedestrian access and circulation at and in between the Brickell Metrorail and Metromover Station	\$0.194	\$0.000
DTPW	5105	SW 312 Street Bus Rapid Transit	SW 312 Street	US 1 South Corridor Busway at SW 312 Street	SR 825 / SW 137 Avenue	New BRT Service	\$219.300	\$0.000
DTPW	5210	Flagler Street (Route 11) - Metrobus Speed & Reliability Project	Flagler Street (Route 11)	FIU Modesto Madique Campus	Downtown Miami	Metrobus High Capacity Corridor - Implement intersection and corridor TSM&O improvements to improve the speed and reliability along corridors with 15 mins or better transit service	\$18.873	\$0.000
DTPW	5212	Kendall Drive (Route 88/104) - Metrobus Speed & Reliability Project	Kendall Drive (Route 88/104)	West Kendall Park-n-Ride	107 Avenue	Metrobus High Capacity Corridor - Implement intersection and corridor TSM&O improvements to improve the speed and reliability along corridors with 15 mins or better transit service	\$2.941	\$0.000
DTPW	PWNew01	NW 135th Street (Route 135) - Speed & Reliability Project	NW 135th Street (Route 135)	FIU Biscayne Campus	Opa-Locka TriRail Station	Metrobus High Capacity Corridor - Implement intersection and corridor TSM&O improvements to improve the speed and reliability along corridors with 15 mins or better transit service	\$5.147	\$0.000
DTPW	PWNew03	FIU / Biscayne Park-and-Ride	FIU / Biscayne Park-and-Ride	Northeast Corridor near NE 151st Street	Northeast Corridor near NE 151st Street	SMART - Northeast Corridor: O&M for Park-and-Ride facility	\$0.885	\$0.000
DTPW	PWNew04	Midtown Park-and-Ride	Midtown Park-and-Ride	Northeast Corridor near NE 125th 123rd Street	Northeast Corridor near NE 125th 123rd Street	SMART - Northeast Corridor: O&M for Park-and-Ride facility	\$0.090	\$0.000
DTPW	PWNew05	North Miami Park-and-Ride	North Miami Park-and-Ride	Northeast Corridor near NE 125th 123rd Street	Northeast Corridor near NE 125th 123rd Street	SMART - Northeast Corridor: O&M for Park-and-Ride facility	\$0.717	\$0.000
DTPW	PWNew06	Culmer Station Accessibility & Circulation Analysis	Culmer Metrorail Station			Enhance passenger and pedestrian access and circulation at Brownsville	\$0.194	\$0.000
DTPW	PWNew07	Northside Station Accessibility & Circulation Analysis	Northside Metrorail Station			Enhance passenger and pedestrian access and circulation at Brownsville	\$0.194	\$0.000
DTPW	5014	Red Road Transit Hub	Red Road Transit Hub	Red Road (57 Avenue) at NW 167th St	Red Road (57 Avenue) at NW 167th St	Metrobus Terminal and Hub	\$7.800	\$0.000

Priority I (2026-2030)				Priority II (2031-2035)				Priority III (2036-2040)				Priority IV (2041-2050)			
PD&E/ Design	ROW	CST/CEI	O&M	PD&E/ Design	ROW	CST/CEI	O&M	PD&E/ Design	ROW	CST/CEI	O&M	PD&E/ Design	ROW	CST/CEI	O&M
						\$9.030									
						\$6.214									
						\$0.194									
						\$0.194									
						\$0.194									
						\$0.194									
						\$0.194									
						\$0.194									
						\$219.300	\$3.870								
						\$18.873									
						\$2.941									
							\$5.147								
							\$0.885								
							\$0.090								
							\$0.717								
							\$0.194								
							\$0.194								
										\$7.800					

Agency	Project Index	Project Name	Facility	From	To	Project Description / Details	YoE Cost Million\$	TIP Cost Million\$
DTPW	5049	Metrorail / Tri-Rail Bus Hub Improvements	Metrorail / Tri-Rail Bus Hub Improvements	Tri-Rail/Metrorail Transfer Station	Tri-Rail/Metrorail Transfer Station	Reconstruction of the existing Tri-Rail / Metrorail Transfer Facility into a modern multimodal transit hub with convenient and safe access between Tri-Rail, MetroRail Green Line, and Route 79.	\$3.710	\$0.000
DTPW	5061	Sunshine Station GGMTF Kiss-and-Ride and Pedestrian Bridge	Sunshine Station GGMTF	Sunshine Station (a kiss-and-ride on the west side of the South Florida Rail Corridor)	Golden Glades Multimodal Transportation Facility (GGMTF)	A new kiss-and-ride and pedestrian connection bridge west of GGMTF	\$51.948	\$0.000
DTPW	5211	27th Avenue (Route 27) - Metrobus Speed & Reliability Project	27th Avenue (Route 27)	NW 183rd Street	Coconut Grove	Metrobus High Capacity Corridor - Implement intersection and corridor TSM&O improvements to improve the speed and reliability along corridors with 15 mins or better transit service	\$26.676	\$0.000
DTPW	PWNew02	NW 167th Street (Route 75) - Speed & Reliability Project	NW 167th Street (Route 75)	Golden Glades Park & Ride	Biscayne Blvd	Metrobus High Capacity Corridor - Implement intersection and corridor TSM&O improvements to improve the speed and reliability along corridors with 15 mins or better transit service	\$28.860	\$0.000
DTPW	5016	Dolphin Mall-Dolphin Station Connector Road	Dolphin Mall-Dolphin Station Connector Road	Dolphin Station (HEFT/SR 836/NW 12th St)	Dolphin Mall	Improve connection between Dolphin Mall and Dolphin Station	\$23.074	\$0.000
DTPW	5028	36 Street (Route 36) - Metrobus Speed & Reliability Project	36 Street (Route 36)	Lincoln Rd/Washington Avenue Miami Beach	Le Jeune Rd (SW 42 Ave)	Metrobus High Capacity Corridor - Implement intersection and corridor TSM&O improvements to improve the speed and reliability along corridors with 15 mins or better transit service	\$19.167	\$0.000
DTPW	5029	NW 7 Avenue (Route 77) - Metrobus Speed & Reliability Project	NW 7 Avenue (Route 77)	Downtown Miami	NW 183 Street	Metrobus High Capacity Corridor - Implement intersection and corridor TSM&O improvements to improve the speed and reliability along corridors with 15 mins or better transit service	\$28.382	\$0.000
DTPW	5030	17 Avenue (Route 17) - Metrobus Speed & Reliability Project	17 Avenue (Route 17)	Vizcaya Metrorail Station	NW 79th Street	Metrobus High Capacity Corridor - Implement intersection and corridor TSM&O improvements to improve the speed and reliability along corridors with 15 mins or better transit service	\$18.061	\$0.000
DTPW	5031	NE 2 Avenue (Route 9) - Metrobus Speed & Reliability Project	NE 2 Avenue (Route 9)	Downtown Miami	NE 125 Street/6 Avenue	Metrobus High Capacity Corridor - Implement intersection and corridor TSM&O improvements to improve the speed and reliability along corridors with 15 mins or better transit service	\$19.904	\$0.000
DTPW	5032	A1A (Route 100) - Metrobus Speed & Reliability Project	A1A (Route 100)	Downtown Miami	Aventura Mall	Metrobus High Capacity Corridor - Implement intersection and corridor TSM&O improvements to improve the speed and reliability along corridors with 15 mins or better transit service	\$36.491	\$0.000
DTPW	5033	NW 62 Street (Route 62) - Metrobus Speed & Reliability Project	NW 62 Street (Route 62)	MLK Jr. Metrorail Station	Biscayne Blvd	Metrobus High Capacity Corridor - Implement intersection and corridor TSM&O improvements to improve the speed and reliability along corridors with 15 mins or better transit service	\$7.741	\$0.000

Priority I (2026-2030)				Priority II (2031-2035)				Priority III (2036-2040)				Priority IV (2041-2050)			
PD&E/ Design	ROW	CST/CEI	O&M	PD&E/ Design	ROW	CST/CEI	O&M	PD&E/ Design	ROW	CST/CEI	O&M	PD&E/ Design	ROW	CST/CEI	O&M
										\$3.710					
										\$51.948					
										\$26.676					
											\$28.860				
														\$23.074	
														\$19.167	
														\$28.382	
														\$18.061	
														\$19.904	
														\$36.491	
														\$7.741	

Agency	Project Index	Project Name	Facility	From	To	Project Description / Details	YoE Cost Million\$	TIP Cost Million\$
DTPW	5034	Douglas Road (Route 37) - Metrobus Speed & Reliability Project	Douglas Road (Route 37)	MIC at MIA	Douglas Road Station	Metrobus High Capacity Corridor - Implement intersection and corridor TSM&O improvements to improve the speed and reliability along corridors with 15 mins or better transit service	\$10.321	\$0.000
DTPW	5035	NW 183 Street (Route 183) - Metrobus Speed & Reliability Project	NW 183 Street (Route 183)	Miami Gardens/I-75 (SR 93) Interchange	Aventura Terminal	Metrobus High Capacity Corridor - Implement intersection and corridor TSM&O improvements to improve the speed and reliability along corridors with 15 mins or better transit service	\$73.866	\$0.000
DTPW	5036	12th / 21st Avenue (Route 12/21) - Metrobus Speed & Reliability Project	12th / 21st Avenue Enhanced Bus (Route 12/21)	Northside Station	NW 20 Street	Metrobus High Capacity Corridor - Implement intersection and corridor TSM&O improvements to improve the speed and reliability along corridors with 15 mins or better transit service	\$12.164	\$0.000
DTPW	5037	Biscayne Blvd (Route 3) - Metrobus Speed & Reliability Project	Biscayne Blvd (Route 3)	Downtown Miami	Aventura Mall	Metrobus High Capacity Corridor - Implement intersection and corridor TSM&O improvements to improve the speed and reliability along corridors with 15 mins or better transit service	\$25.433	\$0.000
DTPW	5038	20th Street (Route 20) - Metrobus Speed & Reliability Project	20th Street (Route 20)	MIC at MIA	Lincoln Rd/Washington Avenue Miami Beach.	Metrobus High Capacity Corridor - Implement intersection and corridor TSM&O improvements to improve the speed and reliability along corridors with 15 mins or better transit service	\$20.642	\$0.000
DTPW	5039	79th Street (Route 79) - Metrobus Speed & Reliability Project	79th Street (Route 79)	Hialeah Station	Lincoln Rd/Washington Avenue Miami Beach.	Metrobus High Capacity Corridor - Implement intersection and corridor TSM&O improvements to improve the speed and reliability along corridors with 15 mins or better transit service	\$19.904	\$0.000
DTPW	5040	125th Street (Route 125) - Metrobus Speed & Reliability Project	125th Street (Route 125)	Miami Dade College North	Miami Dade College North to Collins Ave/85 St Miami Beach.	Metrobus High Capacity Corridor - Implement intersection and corridor TSM&O improvements to improve the speed and reliability along corridors with 15 mins or better transit service	\$14.007	\$0.000
DTPW	5043	Coral Way (Route 24) - Metrobus Speed & Reliability Project	Coral Way (Route 24)	SW 42 Ave Coral Gables to Brickell Metrorail Station	SW 42 Ave Coral Gables to Brickell Metrorail Station	Metrobus High Capacity Corridor - Implement intersection and corridor TSM&O improvements to improve the speed and reliability along corridors with 15 mins or better transit service	\$8.109	\$0.000

Priority I (2026-2030)				Priority II (2031-2035)				Priority III (2036-2040)				Priority IV (2041-2050)			
PD&E/ Design	ROW	CST/CEI	O&M	PD&E/ Design	ROW	CST/CEI	O&M	PD&E/ Design	ROW	CST/CEI	O&M	PD&E/ Design	ROW	CST/CEI	O&M
														\$10.321	
														\$73.866	
														\$12.164	
														\$25.433	
														\$20.642	
														\$19.904	
														\$14.007	
														\$8.109	



TR
OTHER AGENCY
MUNICIPAL
PRIVATE SECTOR
SEAPORT
SFRTA
TBD

TRANSIT AGENCY PROJECTS

CTOR

DRAFT

Agency	Project Index	Project Name	Facility	From	To	Project Description / Details	YoE Cost Million\$	TIP Cost Million\$
Municipal	5001	Exploration and Analysis of Innovative and Emerging Technologies to Improve Cross-Bay Mobility between Miami Beach and the Mainland	Regional			Exploration and analysis of new and emerging technologies for potential future cross-bay public transportation.	\$15.858	\$0.000
Municipal	5002	citywide Sidewalk Improvement Phase III	NW 21 Street	MW 107 Avenue	NW 102 Avenue	Retrofit existing ROW to accomodate transit mobility improvements.	\$0.505	\$0.000
Municipal	5003	citywide Sidewalk Improvement Phase III	NW 27 Street	NW 87 Avenue	NW 87 Court	Retrofit existing ROW to accomodate transit mobility improvements.	\$0.050	\$0.000
Municipal	5004	citywide Sidewalk Improvement Phase III	NW 27 Street	NW 109 Avenue	NW 112 Avenue	Retrofit existing ROW to accomodate transit mobility improvements.	\$0.194	\$0.000
Municipal	5005	citywide Sidewalk Improvement Phase III	NW 29 Street	NW 109 Avenue	NW 112 Avenue	Retrofit existing ROW to accomodate transit mobility improvements.	\$0.160	\$0.000
Municipal	5006	citywide Sidewalk Improvement Phase III	NW 114 Avenue	NW 34 Street	NW 39 Street	Retrofit existing ROW to accomodate transit mobility improvements.	\$0.436	\$0.000
Municipal	5007	citywide Sidewalk Improvement Phase III	NW 34 Street	NW 114 Avenue	Aprox. 720 Ft East	Retrofit existing ROW to accomodate transit mobility improvements.	\$0.480	\$0.000
Private Sector	PS0000322	Palmetto Metrorail Station TOC	Palmetto Metrorail Station TOC	Palmetto Metrorail Station			\$86.598	\$86.598
SEAPORT	5084	Federal Inspection Facility	Federal Inspection Facility			Transit. Build new facility for Immigration and US Customs Border Protection	\$42.900	\$0.000
SEAPORT	5085	Infrastructure Improvements - Channel Modifications	Infrastructure Improvements - Channel Modifications			Transit. PortMiami channel modifications as per the Miami Harbor Improvements	\$72.756	\$0.000
SEAPORT	5086	Infrastructure Improvements - Portwide	Infrastructure Improvements - Portwide			Transit. Portwide infrastructure improvements including beautification, drainage, dredging, road improvements, photovoltaics, generators, batteries, electric connectivity and charging stations, BMS upgrades, wayfinding, landscape, lighting, sidewalks, etc.	\$330.000	\$0.000
SEAPORT	5087	Net Zero - Inland Port Development	Net Zero - Inland Port Development			Transit. Continue Inland Port development of the container storage and transfer staging areas	\$449.931	\$0.000
SEAPORT	5088	Net Zero Cargo Supply Chain Program - Inland Port	Net Zero Cargo Supply Chain Program - Inland Port			Transit. Following the planning study, develop an inland port to expand cargo business opportunities and competitiveness	\$194.700	\$0.000
SEAPORT	5089	Shore Power	Shore Power			Transit. Provide Shore Power to all cruise terminals which will allow ship to turn off their primary engines while docked, resulting in reduced air emissions	\$101.994	\$0.000
SEAPORT	5090	Track Extension	Track Extension			Transit. Expand the railroad along US27 to connect to the Inland Port and Logistics Center	\$5.610	\$0.000
SFRTA	5091	Fiber Installation along the SFRC Corridor (Miami-Dade)	SFRC	MP 1024.6	MP 1037.25	Communication Fiber Installation	\$13.200	\$0.000
SFRTA	5095	SFRC Wood Tie Conversion to Concrete (Miami-Dade)	SFRC	MP 1024.6	MP 1037.25	Convert Wood Ties to Concrete on the SFRC	\$64.500	\$0.000

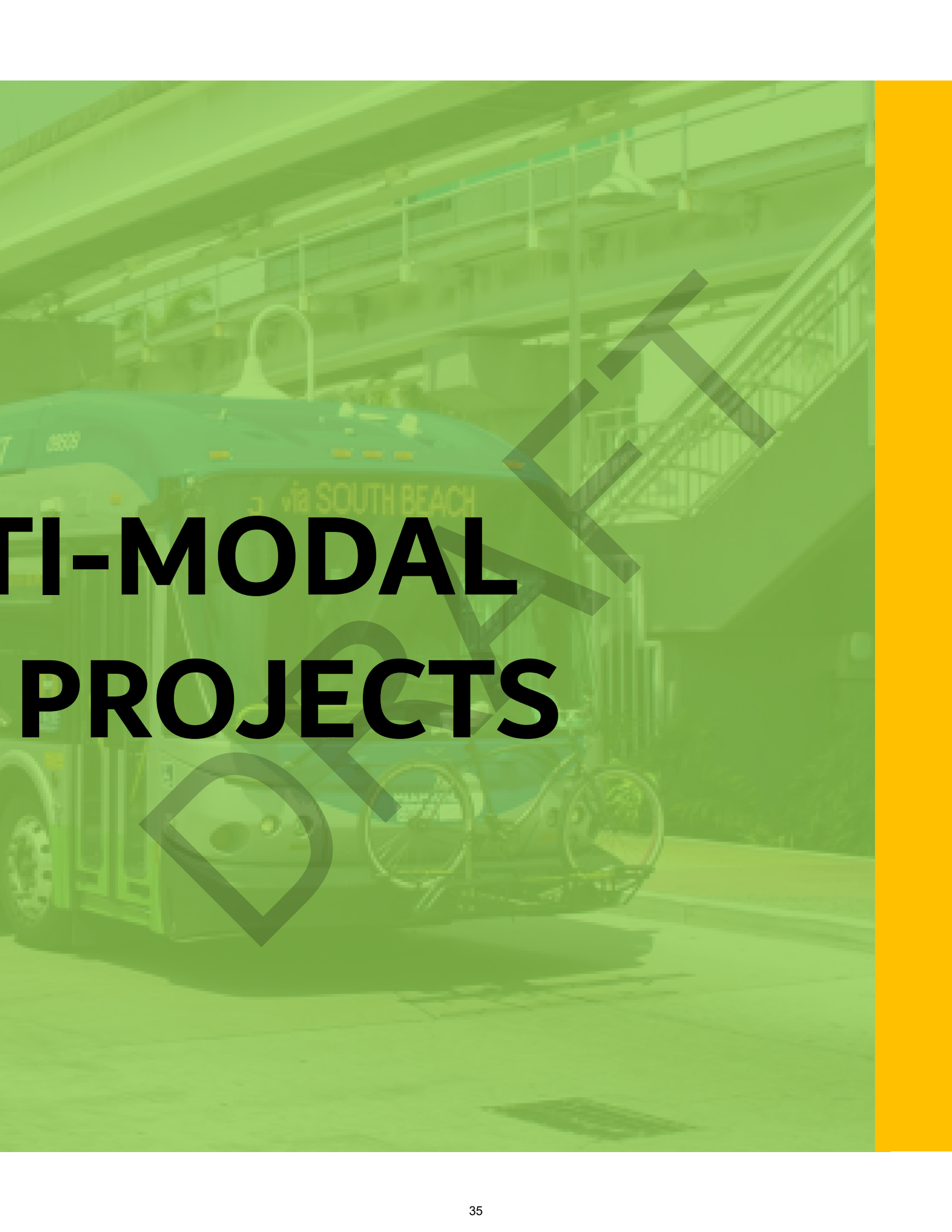
Priority I (2026-2030)				Priority II (2031-2035)				Priority III (2036-2040)				Priority IV (2041-2050)			
PD&E/ Design	ROW	CST/CEI	O&M	PD&E/ Design	ROW	CST/CEI	O&M	PD&E/ Design	ROW	CST/CEI	O&M	PD&E/ Design	ROW	CST/CEI	O&M
				\$15.858											
				\$0.129		\$0.375									
						\$0.050									
											\$0.194				
											\$0.160				
											\$0.436				
											\$0.480				
		\$86.598													
		\$42.900													
\$0.429		\$72.327													
		\$330.000													
\$3.630	\$1.100	\$445.201													
		\$194.700													
		\$101.994													
\$5.610															
		\$13.200	\$0.429												
						\$64.500	\$1.935								

Agency	Project Index	Project Name	Facility	From	To	Project Description / Details	YoE Cost Million\$	TIP Cost Million\$
SFRTA	5096	Signal Safety Improvements for South Florida Rail Corridor (SFRC) (Miami-Dade)	SFRC	MP 1024.6	MP 1037.25	Signal System Capital Improvements	\$30.960	\$0.000
SFRTA	5093	Positive Train Control for SFRC	SFRC	MP 1024.6	MP 1037.25	PTC for SFRC	\$31.200	\$0.000
SFRTA	5094	Rolling Stock Expansion	SFRC	MP 1024.6	MP 1037.25	Rolling Stock Acquisition	\$63.960	\$0.000
SFRTA	5092	New Automated Fare Collection System (AFCS) (Miami-Dade)	SFRC	MP 1024.6	MP 1037.25	AFCS	\$29.100	\$0.000
TBD	5100	SW 137 Avenue Bus Rapid Transit	SR 825 / SW 137 Avenue	Dolphin Station Park & Ride	SR 992 / SW 152nd Street	New BRT Service	\$935.990	\$0.000
TBD	5101	NW 36 Street Bus Rapid Transit	SR 948 / NW 36 Street	Miami Intermodal Center	Florida's Turnpike	New BRT Service	\$585.000	\$0.000
TBD	5103	Okeechobee Road Bus Rapid Transit	US 27 / Okeechobee Road	Miami Intermodal Center	Florida's Turnpike	New BRT Service	\$787.300	\$0.000
TBD	5099	SW 152 Street Bus Rapid Transit	SR 992 / SW 152 Street	SR 825 / SW 137 Avenue (Lindgren Road)	US 1 South Corridor Busway at SW 152 Street	New BRT Service	\$378.300	\$0.000
TBD	5102	NE/NW 79th Street Bus Rapid Transit	SR 934 / NE/NW 79th Street	Tri-Rail/Metrorail Transfer Station	A1A (Collins Avenue)	New BRT Service	\$795.400	\$0.000
TBD	5104	NW/NE 163/167 Street Bus Rapid Transit	SR 826 / NW/NE 163/ NW 167 Street	Golden Glades Park & Ride	US 1 (Future Northeast Corridor Transit Station) at NE 151 Street	New BRT Service	\$465.600	\$0.000
TBD	5106	NW 183 Street Bus Rapid Transit	SR 860 / NW 183 Street	I-75	US 1	New BRT Service	\$465.600	\$0.000
TBD	5107	NW 7th Avenue Bus Rapid Transit	SR 441 / NW 7th Avenue	Golden Glades Park & Ride	Culmer Metrorail Station	New BRT Service	\$523.800	\$0.000
TBD	5108	NW / SW 27th Avenue Bus Rapid Transit	SR 9 / NW / SW 27th Avenue	US 1	Brownsville Metrorail Station	New BRT Service	\$450.080	\$0.000

Priority I (2026-2030)				Priority II (2031-2035)				Priority III (2036-2040)				Priority IV (2041-2050)			
PD&E/ Design	ROW	CST/CEI	O&M	PD&E/ Design	ROW	CST/CEI	O&M	PD&E/ Design	ROW	CST/CEI	O&M	PD&E/ Design	ROW	CST/CEI	O&M
						\$30.960	\$0.929								
										\$31.200	\$0.936				
										\$63.960	\$1.919				
														\$29.100	\$0.873
						\$86.430				\$120.120				\$729.440	\$19.400
										\$585.000	\$10.920				
										\$312.000				\$475.300	\$15.520
														\$378.300	\$7.760
														\$795.400	\$17.460
														\$465.600	\$11.640
														\$116.400	\$17.460
														\$213.400	\$15.520
														\$256.080	\$9.700



MULTI MODAL FDOT

A green-tinted photograph of a bus stop. A bus is visible with the destination "via SOUTH BEACH" on its front. A bicycle rack is in the foreground. A large, faint, stylized "DRAFT" watermark is oriented diagonally across the image. A solid yellow vertical bar is on the right side.

TI-MODAL PROJECTS

Agency	Project Index	Project Name	Facility	From	To	Project Description / Details	YoE Cost Million\$	TIP Cost Million\$
FDOT	1071	Ludlam Trail New Bridges over SR 976/Bird Rd, SR 90/SW 8 St and SR 968/Flagler St	Ludlam Trail	at SR 976/Bird Rd, SR 90/SW 8 St and SR 968/Flagler St		Ludlam Trail New Bridges over SR 976/Bird Rd, SR 90/SW 8 St and SR 968/Flagler St	\$48.549	\$48.549
FDOT	AP4292715	MIAMI INTERNATIONAL AIRPORT PERIMETER RD BRIDGE REPLACEMENT	MIAMI INTERNATIONAL AIRPORT PERIMETER RD BRIDGE REPLACEMENT			AVIATION CAPACITY PROJECT	\$21.962	\$21.962
FDOT	AP4295312	MIAMI INTERNATIONAL AIRPORT TERMINAL-WIDE RE-ROOFING	MIAMI INTERNATIONAL AIRPORT TERMINAL-WIDE RE-ROOFING			AVIATION CAPACITY PROJECT	\$4.698	\$4.698
FDOT	AP4366921	MIAMI INTERNATIONAL AIRPORT OPERATIONS AND COMMUNICATIONS CENTER (AOCC)	MIAMI INTERNATIONAL AIRPORT OPERATIONS AND COMMUNICATIONS CENTER (AOCC)			AVIATION REVENUE/OPERATIONAL	\$4.788	\$4.788
FDOT	AP4366931	MIAMI INTERNATIONAL AIRPORT TERMINAL HARDSTAND & GSE FACILITY	MIAMI INTERNATIONAL AIRPORT TERMINAL HARDSTAND & GSE FACILITY			AVIATION SECURITY PROJECT	\$10.980	\$10.980
FDOT	AP4388081	MIAMI OPA LOCKA EXECUTIVE APT UPGRADE 9L / 27R PAVEMENT REHABILITATION	MIAMI OPA LOCKA EXECUTIVE APT UPGRADE 9L / 27R PAVEMENT REHABILITATION			AVIATION SAFETY PROJECT	\$2.500	\$2.500
FDOT	AP4486871	MIAMI INTERNATIONAL AIRPORT - SOUTH TERMINAL EXPANSION EAST	MIAMI INTERNATIONAL AIRPORT - SOUTH TERMINAL EXPANSION EAST			AVIATION CAPACITY PROJECT	\$16.000	\$16.000
FDOT	AP4520491	MIAMI INTERNATIONAL AIRPORT FUEL STORAGE FACILITY EXPANSION	MIAMI INTERNATIONAL AIRPORT FUEL STORAGE FACILITY EXPANSION			AVIATION REVENUE/OPERATIONAL	\$6.000	\$6.000
FDOT	AP4521381	MDAD GENERAL AVIATION AIRPORTS TAXIWAYS AND APRON REHABILITATION	MDAD GENERAL AVIATION AIRPORTS TAXIWAYS AND APRON REHABILITATION			AVIATION PRESERVATION PROJECT	\$0.625	\$0.625
FDOT	AP4534521	MIAMI INTERNATIONAL AIRPORT RUNWAY INCURSION MITIGATION (RIM) HOT SPOT 4	MIAMI INTERNATIONAL AIRPORT RUNWAY INCURSION MITIGATION (RIM) HOT SPOT 4			AVIATION CAPACITY PROJECT	\$11.000	\$11.000
FDOT	AP4535521	MIAMI OPA LOCKA AIRPORT RUNWAY INCURSION MITIGATION HOT SPOT 3	MIAMI OPA LOCKA AIRPORT RUNWAY INCURSION MITIGATION HOT SPOT 3			AVIATION SAFETY PROJECT	\$0.829	\$0.829
FDOT	AP4535531	MIAMI EXECUTIVE AIRPORT NEW ADG III NORTH APRON TAXILANE AND ACCESS RD	MIAMI EXECUTIVE AIRPORT NEW ADG III NORTH APRON TAXILANE AND ACCESS RD			AVIATION CAPACITY PROJECT	\$1.250	\$1.250
FDOT	AP4535541	MIAMI INTERNATIONAL AIRPORT TERMINAL WIDE PUBLIC RESTROOMS MODERNIZATION	MIAMI INTERNATIONAL AIRPORT TERMINAL WIDE PUBLIC RESTROOMS MODERNIZATION			AVIATION REVENUE/OPERATIONAL	\$2.000	\$2.000

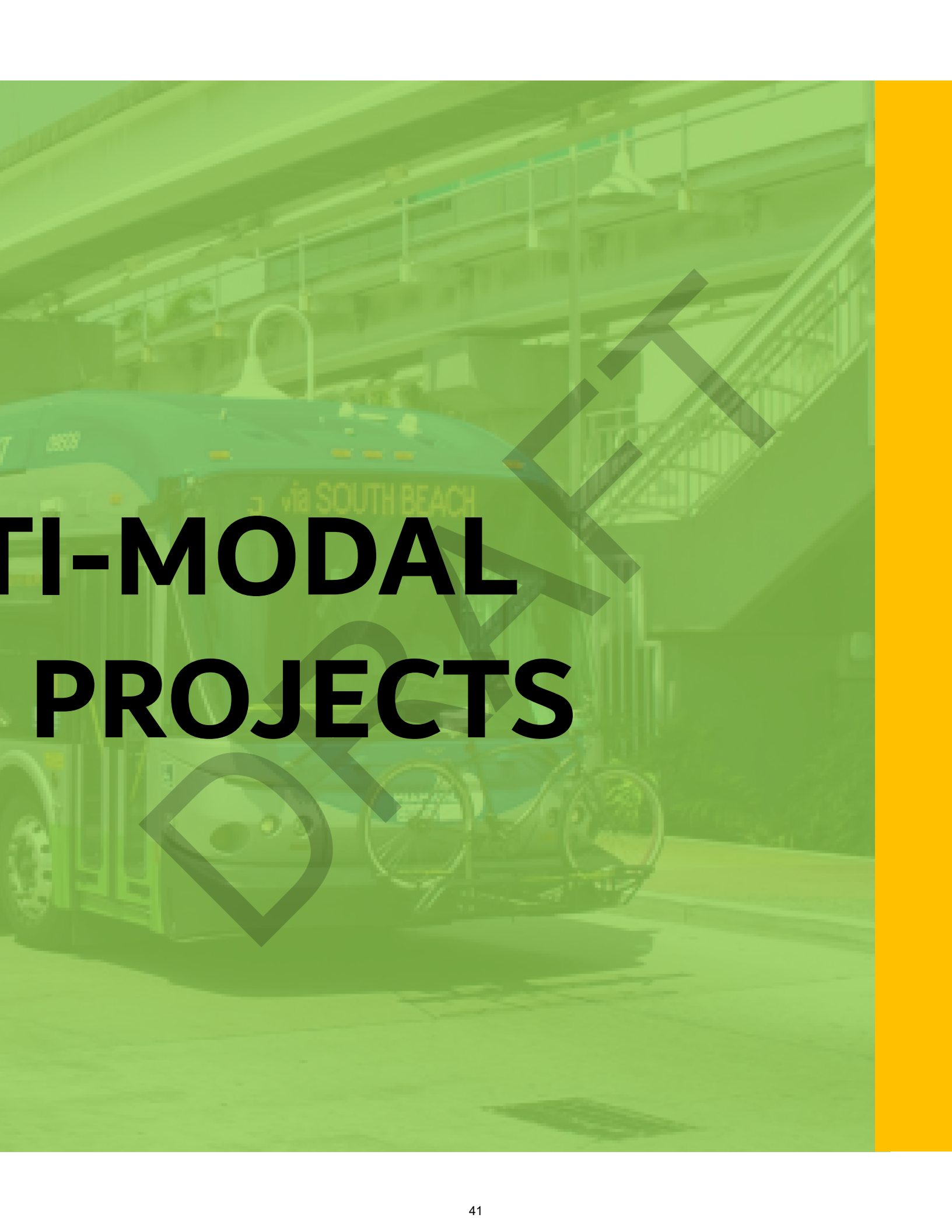
Priority I (2026-2030)				Priority II (2031-2035)				Priority III (2036-2040)				Priority IV (2041-2050)			
PD&E/ Design	ROW	CST/CEI	O&M	PD&E/ Design	ROW	CST/CEI	O&M	PD&E/ Design	ROW	CST/CEI	O&M	PD&E/ Design	ROW	CST/CEI	O&M
\$6.996		\$41.553													
		\$21.962													
		\$4.698													
		\$4.788													
		\$10.980													
		\$2.500													
		\$16.000													
		\$6.000													
		\$0.625													
		\$11.000													
		\$0.829													
		\$1.250													
		\$2.000													

Agency	Project Index	Project Name	Facility	From	To	Project Description / Details	YoE Cost Million\$	TIP Cost Million\$
FDOT	AP4535551	MIAMI INTERNATIONAL AIRPORT CYBERSECURITY SYSTEMS AND PLAN	MIAMI INTERNATIONAL AIRPORT CYBERSECURITY SYSTEMS AND PLAN			AVIATION SECURITY PROJECT	\$3.126	\$3.126
FDOT	AP4535561	MIAMI INTERNATIONAL AIRPORT PASSENGER AND TNC REMOTE PARKING LOT	MIAMI INTERNATIONAL AIRPORT PASSENGER AND TNC REMOTE PARKING LOT			AVIATION REVENUE/OPERATIONAL	\$10.230	\$10.230
FDOT	DT4399822	MIAMI INTERMODAL CENTER - PROPERTY MANAGEMENT	MIAMI INTERMODAL CENTER - PROPERTY MANAGEMENT			INTERMODAL HUB CAPACITY	\$0.080	\$0.080
FDOT	DT4508351	LUDLAM TRAIL	LUDLAM TRAIL	SW 80TH ST	NW 7 ST	BIKE PATH/TRAIL	\$87.176	\$87.176
FDOT	DT4508352	LUDLAM TRAIL: NEW BRIDGE OVER CORAL WAY	LUDLAM TRAIL: NEW BRIDGE OVER CORAL WAY			PEDESTRIAN/WILDLIFE OVERPASS	\$10.123	\$10.123
FDOT	DT4537351	LUDLAM ROAD SHARED USED PATH	LUDLAM ROAD SHARED USED PATH			BIKE PATH/TRAIL	\$1.832	\$1.832
FDOT	SP4333631	PORT OF MIAMI CRUISE TERMINAL IMPROVEMENTS	PORT OF MIAMI CRUISE TERMINAL IMPROVEMENTS			SEAPORT CAPACITY PROJECT	\$6.390	\$6.390
FDOT	SP4538201	PORT MIAMI CARGO MOBILITY OPTIMIZATION	PORT MIAMI CARGO MOBILITY OPTIMIZATION			SEAPORT CAPACITY PROJECT	\$40.200	\$40.200
FDOT	4366	SR 9336/SW 392 Street from SW 192 Avenue to Everglades National Park	SR 9336/SW 392 Street	SW 192 Avenue	Everglades National Park	Multi-Use Trail	\$13.802	\$1.010
FDOT	4368	SR A1A/Collins Avenue between 41st Street and 63rd Street	SR A1A/Collins Avenue	41st Street	63rd Street	Multimodal Improvements	\$153.762	\$0.000
FDOT	4365	SR 856/William Lehman Causeway from US-1/Biscayne Blvd to SR A1A/Collins Ave	SR 856/William Lehman Causeway	US-1/Biscayne Blvd	SR A1A/Collins Ave	Off-Road Bicycle and Pedestrian Facility Improvement	\$59.280	\$0.000

Priority I (2026-2030)				Priority II (2031-2035)				Priority III (2036-2040)				Priority IV (2041-2050)			
PD&E/ Design	ROW	CST/CEI	O&M	PD&E/ Design	ROW	CST/CEI	O&M	PD&E/ Design	ROW	CST/CEI	O&M	PD&E/ Design	ROW	CST/CEI	O&M
		\$3.126													
		\$10.230													
		\$0.080													
		\$87.176													
		\$10.123													
		\$1.832													
		\$6.390													
		\$40.200													
\$1.010										\$12.792					
				\$4.967	\$107.182				\$1.560	\$40.053					
									\$144.384	\$59.280					



MULTI DTPW

A green-tinted photograph of a bus stop. A bus is visible with the destination "via SOUTH BEACH" on its front. A bicycle rack is in the foreground. A large, faint, stylized "DRAFT" watermark is diagonally across the image. A solid yellow vertical bar is on the right side.

TI-MODAL PROJECTS

Agency	Project Index	Project Name	Facility	From	To	Project Description / Details	YoE Cost Million\$	TIP Cost Million\$
DTPW	PW000924A	Underline	Underline	Dadeland South	Miami River	Pedestrian/bicycle improvement	\$4.147	\$4.147
DTPW	PW000963	Ludlam Bikepath	Ludlam Trail Bikepath	Dadeland North	NW 7 Street	Bikepath	\$1.199	\$1.199
DTPW	PWMIFABP0003	Underline	Underline	Dadeland South	Miami River	Transit/pedestrian/bicycle improvement	\$0.839	\$0.839
DTPW	PWMIFABP0007	NW 2 Avenue/NW 1 Place	NW 2 Avenue/NW 1 Place	NW 9 Street (Pedestrian Mall)	NW 14 Street	Shared use path	\$0.655	\$0.655
DTPW	PWMIFABP0008	Pine Tree Drive	Pine Tree Drive	W 26 Street	W 37 Street	Sidewalk reconstruction	\$0.196	\$0.196
DTPW	PWMIFABP0009	NW 17 Avenue	NW 17 Avenue	NW North River Drive	NW 38 Street	Sidewalk reconstruction	\$0.390	\$0.390
DTPW	PWMIFABP0010	Continuing Program Projects	Continuing Program Projects			Bike/Ped projects	\$3.867	\$3.867
DTPW	PWMIFABP0011	Underline		Dadeland South	Miami River	Transit/pedestrian/bicycle improvement	\$0.839	\$0.839
DTPW	PWMIFATA0001	Underline	Underline	Dadeland South	Miami River	Transit/pedestrian/bicycle improvement	\$0.650	\$0.650
DTPW	PWMIFATA0002	Continuing Program Projects	Continuing Program Projects			Bike/Ped projects	\$3.120	\$3.120
DTPW	PWMIFBBP0013	North Miami Avenue and 60 Street				Mid-block intersection improvement	\$0.184	\$0.184
DTPW	PWMIFBBP0014	NW 17 Avenue		NW 52 Street	NW 53 Street	Mid-block intersection improvement	\$0.171	\$0.171
DTPW	PWMIFBBP0015	Continuing Program Projects				Bike/Ped projects	\$11.475	\$11.475
DTPW	PWMIFBTA0012	Continuing Program Projects				Bike/Ped projects	\$8.410	\$8.410
DTPW	PWMIFCBP0022	NW 22 Avenue		NW 48 Street	NW 54 Street	Mid-block intersection improvement	\$0.014	\$0.014
DTPW	PWMIFCBP0023	W 12 Avenue		W 26 Street	W 37 Street	Mid-block intersection improvement	\$0.184	\$0.184
DTPW	PWMIFCBP0030	Continuing Program Projects				Bike/Ped projects	\$7.000	\$7.000
DTPW	PWMIFCTA0031	Continuing Program Projects				Bike/Ped projects	\$6.195	\$6.195
DTPW	PWMIFDBP0035	SW 47 Street		SW 147 Avenue	SW 142 Avenue	Bicycle protection devices	\$0.060	\$0.060
DTPW	PWMIFDBP0036	Ludlam Bikepath		Dadeland North	NW 7 Street	Bikepath	\$0.768	\$0.768
DTPW	PWMIFDBP0037	Continuing Program Projects				Bike/Ped projects	\$5.312	\$5.312
DTPW	PWMIFDTA0038	Continuing Program Projects				Bike/Ped projects	\$4.490	\$4.490
DTPW	PWMIFEBP0014	Ludlam Bikepath		Dadeland North	NW 7 Street	Bikepath	\$1.816	\$1.816
DTPW	PWMIFEBP0015	SW 147 Avenue		SW 182 Street	SW 154 Street	Bicycle protection devices	\$0.040	\$0.040
DTPW	PWMIFEBP0016	SW 142 Avenue		SW 168 Street	SW 160 Street	Bicycle capacity improvement	\$0.240	\$0.240
DTPW	PWMIFEBP0019	SW 160 Street		SW 157 Avenue	SW 147 Court	Bicycle capacity improvement	\$0.540	\$0.540
DTPW	PWMIFEBP0020	SW 72 Street		SW 147 Avenue	SW 127 Avenue	Bicycle protection devices	\$0.150	\$0.150
DTPW	PWMIFEBP0021	Continuing Program Projects				Bike/Ped projects	\$11.225	\$11.225
DTPW	PWMIFEBP0023	SW 160 Street		SW 147 Court	SW 137 Avenue	Bicycle capacity improvement	\$0.265	\$0.265
DTPW	TA3002042	DESIGN CRITERIA PACKAGE FOR THE UNDERLINE (CIP196)	DESIGN CRITERIA PACKAGE FOR THE UNDERLINE (CIP196)			The Underline	\$0.104	\$0.104
DTPW	TA3006422	SOUTH DADE TRAIL SHARED-USE- PATH ENHANCEMENTS	SOUTH DADE TRAIL SHARED-USE- PATH ENHANCEMENTS			South Dade Trail	\$7.574	\$7.574
DTPW	TAnew01	East/West Corridor - Feasibility Study (SMART Program)	East/West Corridor (SMART Program)			East/West Corridor - Feasibility Study (SMART Program)	\$1.725	\$1.725
DTPW	4008	American Senior High	American Senior High			Safe Routes to School	\$1.193	\$0.000
DTPW	4009	Hialeah Gardens Middle and Senior High Schools	Hialeah Gardens Middle and Senior High Schools			Safe Routes to School - Transportation Alternatives	\$0.825	\$0.000
DTPW	4010	Homestead Senior High	Homestead Senior High			Safe Routes to School	\$0.111	\$0.000
DTPW	4011	Madison Middle School	Madison Middle School			Safe Routes to School	\$0.621	\$0.000
DTPW	4012	MDPROS - Biscayne Trail Segment D Phase 1	MDPROS - Biscayne Trail Segment D Phase 1			Greenways & Trails	\$3.295	\$0.000
DTPW	4013	Miami Norland Senior High	Miami Norland Senior High			Safe Routes to School	\$0.557	\$0.000

Priority I (2026-2030)				Priority II (2031-2035)				Priority III (2036-2040)				Priority IV (2041-2050)			
PD&E/ Design	ROW	CST/CEI	O&M	PD&E/ Design	ROW	CST/CEI	O&M	PD&E/ Design	ROW	CST/CEI	O&M	PD&E/ Design	ROW	CST/CEI	O&M
		\$4.147													
		\$1.199													
		\$0.839													
		\$0.655													
		\$0.196													
		\$0.390													
		\$3.867													
		\$0.839													
		\$0.650													
		\$3.120													
		\$0.184													
		\$0.171													
		\$11.475													
		\$8.410													
		\$0.014													
		\$0.184													
		\$7.000													
		\$6.195													
		\$0.060													
		\$0.768													
		\$5.312													
		\$4.490													
		\$1.816													
		\$0.040													
		\$0.240													
		\$0.540													
		\$0.150													
		\$11.225													
		\$0.265													
		\$0.104													
		\$7.574													
\$1.725															
\$0.314		\$0.879													
\$0.246		\$0.579													
\$0.068		\$0.043													
\$0.145		\$0.475													
		\$3.295													
\$0.169		\$0.388													

Agency	Project Index	Project Name	Facility	From	To	Project Description / Details	YoE Cost Million\$	TIP Cost Million\$
DTPW	4014	NE 148 St. from W. Dixie Hwy. to NE 18 Ave.	NE 148 St	W. Dixie Hwy.	NE 18 Ave	Sidewalk Improvements/Complete Street	\$0.152	\$0.000
DTPW	4015	NE 149 St. from W. Dixie Hwy. to NE 18 Ave.	NE 148 St	W. Dixie Hwy.	NE 18 Ave	Sidewalk Improvements/Complete Street	\$0.095	\$0.000
DTPW	4016	NW 20th Street at NW 1st Avenue	NW 20th Street	at NW 1st Avenue		Vision Zero Top 100 Project: Install a traffic signal at the intersection of NW 20th Street at NW 1st Avenue.	\$0.825	\$0.000
DTPW	4017	NW 7th Street between NW 32nd Avenue and NW 30th Court	NW 7th Street	between NW 32nd Avenue and NW 30th Court		Vision Zero Top 100 Project: Install a midblock crosswalk with pedestrian hybrid beacon/traffic signal between NW 32nd Avenue and NW 31st Avenue.	\$0.360	\$0.000
DTPW	4018	Overtown Micromobility Network	Network of protected bicycle lanes and shared use paths in Overtown			Complete Street	\$0.400	\$0.000
DTPW	4019	Palmetto Middle School	Palmetto Middle School			Safe Routes to School	\$0.736	\$0.000
DTPW	4021	SW 187th Avenue at SW 4th Street	SW 187th Avenue	at SW 4th Street		Vision Zero Top 100 Project: Install a midblock crosswalk with traffic signal, north of SW 4th Street.	\$0.394	\$0.000
DTPW	4022	SW 220 St. from SW 107 Ave. to SW 118 Ave.	SW 220 St	SW 107 Ave	SW 118 Ave	Sidewalk Improvements/Complete Street	\$0.139	\$0.000
DTPW	4023	SW 59 Ave. from SW 16 St. to SW 20 St.	SW 59 Ave	SW 16 St	SW 20 St	Sidewalk Improvements/Complete Street	\$0.139	\$0.000
DTPW	4024	SW 64 St. from SW 69 Ave. to SW 62 Ave.	SW 64 St	SW 69 Ave	SW 62 Ave	Sidewalk Improvements/Complete Street	\$0.240	\$0.000
DTPW	4027	Allapattah Connectivity - NW 31st Avenue	Allapattah Connectivity - NW 31st Avenue	NW 46th Street	NW 71st Street	Sidepath	\$0.968	\$0.000
DTPW	4029	Allapattah Connectivity - NW 87th Street	Allapattah Connectivity - NW 87th Street	NW 36th Avenue	NW 15th Avenue	Sidepath	\$1.295	\$0.000
DTPW	4043	Fontainebleau Boulevard & Park Boulevard	Fontainebleau Boulevard & Park Boulevard	NW 97th Avenue	NW 79th Avenue	Sidepath	\$1.197	\$0.000
DTPW	4045	Garden Dr	Garden Dr	NW 146 St	NW 150 St	Pedestrian	\$0.114	\$0.000
DTPW	4047	Grand Canal Dr to Flagler St	Grand Canal Dr to Flagler St	SW 87 Ave	SW 82 Ave (including 8460 SW 2 St)	Pedestrian	\$1.202	\$0.000
DTPW	4051	Griffing Blvd	Griffing Blvd	NE 9 Ave	NE 121 St	Pedestrian	\$0.594	\$0.000
DTPW	4053	Highlighting conflict points along SW 137 Avenue Bicycle Lanes	SW 137 Avenue Bicycle Lanes	SR 821	SW 154 St	Bicycle Facility Improvements	\$1.037	\$0.000
DTPW	4054	Ives Dairy Rd (NE 19900 Block) to NE 20000 Block	Ives Dairy Rd (NE 19900 Block) to NE 20000 Block	NE 2 Ct	NE 3 Ct	Pedestrian	\$0.069	\$0.000
DTPW	4057	Kendal Lakes neighborhood (West Half)	Kendal Lakes neighborhood (West Half)	SW 137 Ave - SW 147 Ave	SW 56 St - SW 72 St	Pedestrian	\$1.012	\$0.000
DTPW	4063	N Miami Ave	N Miami Ave	NE 38th St	NW 24th St	Vision Zero	\$1.234	\$0.000
DTPW	4097	NE 211 St	NE 211 St	NE 10 Ave	NE 12 Ave	Pedestrian	\$0.066	\$0.000
DTPW	4103	NW 10/9th Ave	NW 10/9th Ave	NW 14th St	NW 15th St	Vision Zero	\$0.109	\$0.000
DTPW	4129	NW 14th St	NW 14th St	NW 3rd Ave	NW 1st Ave	Vision Zero	\$1.016	\$0.000
DTPW	4135	NW 17th Ave	NW 17th Ave	NW 55th St	NW 26th St	Vision Zero	\$1.663	\$0.000
DTPW	4162	NW 2nd Ave	NW 2nd Ave	NW 21st St	NW 20th Ter	Vision Zero	\$1.162	\$0.000
DTPW	4189	NW 7th St	NW 7th St	NW 22nd Ave	NW 12nd Ave	Vision Zero	\$1.220	\$0.000
DTPW	4210	NW/SW 2nd Ave	NW/SW 2nd Ave	NW 1st St	SW 3rd St	Vision Zero	\$0.127	\$0.000
DTPW	4245	SW 136th Street	SW 136th Street	US-1	Old Cutler Road	Bicycle Facility Improvements	\$1.199	\$0.000
DTPW	4020	South Dade Trail Shared-Use Path Enhancements	South Dade Trail Shared-Use Path Enhancements			Greenways & Trials	\$9.768	\$0.000
DTPW	4026	6th St	6th St	Meridian Ave	Euclid Ave	Vision Zero	\$0.937	\$0.000

Priority I (2026-2030)				Priority II (2031-2035)				Priority III (2036-2040)				Priority IV (2041-2050)			
PD&E/ Design	ROW	CST/CEI	O&M	PD&E/ Design	ROW	CST/CEI	O&M	PD&E/ Design	ROW	CST/CEI	O&M	PD&E/ Design	ROW	CST/CEI	O&M
		\$0.152													
		\$0.095													
\$0.088		\$0.737													
\$0.039		\$0.321													
\$0.400															
\$0.210		\$0.527													
\$0.036		\$0.358													
		\$0.139													
		\$0.139													
		\$0.240													
		\$0.968													
		\$1.295													
		\$1.197													
		\$0.114													
		\$1.202													
		\$0.594													
\$0.104		\$0.934													
		\$0.069													
		\$1.012													
\$0.123		\$1.111													
		\$0.066													
\$0.011		\$0.098													
\$0.102		\$0.915													
\$0.166		\$1.496													
\$0.116		\$1.045													
\$0.122		\$1.098													
\$0.013		\$0.114													
\$0.120		\$1.079													
				\$9.768											
				\$0.094		\$0.843									

Agency	Project Index	Project Name	Facility	From	To	Project Description / Details	YoE Cost Million\$	TIP Cost Million\$
DTPW	4033	Busway	Busway	Caribbean Blvd	Marlin Rd	Vision Zero	\$0.065	\$0.000
DTPW	4035	Curb along north and south swale of SW 144 St	Curb along north and south swale of SW 144 St	SW 160 Ave SW 158 Path	SW 162 Ave SW 160 Ave	Bicycle/Pedestrian Safety	\$0.121	\$0.000
DTPW	4037	Dade Boulevard	Dade Boulevard	Venetian Way	23rd Street	HIN #13	\$1.668	\$0.000
DTPW	4038	Dade Boulevard/Pine Tree Drive	Dade Boulevard/Pine Tree Drive	Convention Center Drive	Beachwalk	Shared-Use Path	\$0.486	\$0.000
DTPW	4042	East Golf Dr	East Golf Dr	NW 24 Ct	NW 22 Ct	Pedestrian	\$0.103	\$0.000
DTPW	4046	Grand Ave	Grand Ave	SW 37th Ave	Plaza St	Vision Zero	\$1.355	\$0.000
DTPW	4048	Griffing Blvd	Griffing Blvd	NE 125 St	NE 135 St	Bicycle/Pedestrian Safety	\$0.362	\$0.000
DTPW	4049	Griffing Blvd	Griffing Blvd	West Dixie Highway	NE 135 St	Bicycle/Pedestrian Safety	\$0.399	\$0.000
DTPW	4056	Kendal Lakes neighborhood (East Half)	Kendal Lakes neighborhood (East Half)	SW 127 Ave - SW 137 Ave	SW 56 St - SW 72 St	Pedestrian	\$1.803	\$0.000
DTPW	4058	Marlin Road	Marlin Road	Belview Dr	Old Cutler Road	Sidepath	\$1.454	\$0.000
DTPW	4059	Memorial Highway	Memorial Highway	13555 NE 3 Ct	14521 Memorial Highway (church)	Bicycle/Pedestrian Safety	\$0.721	\$0.000
DTPW	4070	NE 10 Avenue (west side) & NE 211 Street - NE 215 Street / NE 215 Street (south side) & NE 700 Block. - NE 1000 Block	NE 10 Avenue (west side) & NE 211 Street - NE 215 Street / NE 215 Street (south side) & NE 700 Block. - NE 1000 Block			Bicycle/Pedestrian Safety	\$0.112	\$0.000
DTPW	4078	NE 123rd St	NE 123rd St	W Dixie Hwy	NE 5th Ave	Vision Zero	\$1.420	\$0.000
DTPW	4090	NE 186 Street to NE 181 Street	NE 186 Street to NE 181 Street	NE 23 Court (Oleta River)	W. Dixie Highway	Bicycle/Pedestrian Safety	\$2.054	\$0.000
DTPW	4091	NE 18th Avenue & NE 199th Street	NE 18th Avenue & NE 199th Street	SR 860/NE Miami Gardens Drive	W Dixie Highway	Shared-Use Path	\$3.145	\$0.000
DTPW	4092	NE 199 St (south side) and NE 15 Ct	NE 199 St (south side) and NE 15 Ct	NE 1500 Block	Ives Dairy Rd (NE 20500 Block)	Pedestrian	\$0.128	\$0.000
DTPW	4093	NE 2 Ave	NE 2 Ave	NE 119	NE 135 St	Bicycle/Pedestrian Safety	\$0.495	\$0.000
DTPW	4095	NE 2 Ave	NE 2 Ave	NE 103 St	NE 115 St	Pedestrian	\$0.130	\$0.000
DTPW	4099	NE 2nd Avenue	NE 2nd Avenue	NE 62nd Street	NE 85th Street	HIN #26	\$2.219	\$0.000
DTPW	4101	NE 96th St	NE 96th St	NE 8th Ave	NE 10th Ave	Vision Zero	\$0.036	\$0.000
DTPW	4104	NW 103 St to NW 111 St	NW 103 St to NW 111 St	NW 5 Ave	I-95	Bicycle/Pedestrian Safety	\$0.937	\$0.000
DTPW	4105	NW 103 St to NW 115 St	NW 103 St to NW 115 St	NW 12 Ave	NW 17 Ave	Pedestrian	\$0.636	\$0.000
DTPW	4106	NW 107 Ave	NW 107 Ave	NW 12 St	NW 14 St	Bicycle/Pedestrian Safety	\$0.067	\$0.000
DTPW	4107	NW 111 St	NW 111 St	NW 6 Ct	NW 5 Ave	Pedestrian	\$0.075	\$0.000
DTPW	4108	NW 111 St to NW 119 St	NW 111 St to NW 119 St	NW 10 Ave	NW 12 Ave	Pedestrian	\$0.462	\$0.000
DTPW	4109	NW 111 Street to NW 103 Street	NW 111 Street to NW 103 Street	NW 12 Avenue	NW 7 Avenue	Bicycle/Pedestrian Safety	\$0.683	\$0.000
DTPW	4110	NW 115 St	NW 115 St	NW 17 Ave	NW 22 Ave (including 2085 NW 115 St)	Bicycle/Pedestrian Safety	\$0.394	\$0.000
DTPW	4111	NW 115 St	NW 115 St	NW 22 Ave	NW 17 Ave	Pedestrian	\$0.263	\$0.000
DTPW	4112	NW 115 Street to NW 119 Street	NW 115 Street to NW 119 Street	NW 12 Avenue	NW 17 Avenue	Bicycle/Pedestrian Safety	\$0.381	\$0.000
DTPW	4113	NW 119 St to NW 111 St	NW 119 St to NW 111 St	NW 10 Ave	NW 7 Ave	Pedestrian	\$0.809	\$0.000
DTPW	4114	NW 11th St	NW 11th St	NW 12th Ave	NW 11th Ct	Vision Zero	\$0.072	\$0.000
DTPW	4119	NW 12th Avenue	NW 12th Avenue	NW 40th Street	NW 62nd Street	HIN #6	\$2.065	\$0.000
DTPW	4121	NW 130 St	NW 130 St	NW 22 Ave	NW 21 Ave	Pedestrian	\$0.055	\$0.000
DTPW	4122	NW 131 St to NW 108 St	NW 131 St to NW 108 St	E Golf Dr	W Golf Dr	Pedestrian	\$0.831	\$0.000
DTPW	4123	NW 132 St	NW 132 St	NW 19 Ave	NW 17 Ave	Pedestrian	\$0.059	\$0.000
DTPW	4124	NW 133 St	NW 133 St	NW 22 Ave	NW 19 Ave	Pedestrian	\$0.111	\$0.000
DTPW	4125	NW 133 St	NW 133 St	NW 24 Ave	NW 22 Ave	Pedestrian	\$0.059	\$0.000
DTPW	4126	NW 133 Street	NW 133 Street	NW 19 Avenue	NW 22 Avenue	Bicycle/Pedestrian Safety	\$0.166	\$0.000
DTPW	4127	NW 143 St	NW 143 St	NW 6 Ave	S Biscayne River Dr	Pedestrian	\$0.077	\$0.000
DTPW	4128	NW 143 St	NW 143 St	NW 7 Ave	NW 17 Ave	Pedestrian	\$0.344	\$0.000

Priority I (2026-2030)				Priority II (2031-2035)				Priority III (2036-2040)				Priority IV (2041-2050)			
PD&E/ Design	ROW	CST/CEI	O&M	PD&E/ Design	ROW	CST/CEI	O&M	PD&E/ Design	ROW	CST/CEI	O&M	PD&E/ Design	ROW	CST/CEI	O&M
						\$0.065									
						\$0.121									
						\$1.668									
						\$0.486									
						\$0.103									
						\$1.355									
						\$0.362									
						\$0.399									
						\$1.803									
				\$0.145		\$1.309									
						\$0.721									
						\$0.112									
				\$0.142		\$1.278									
						\$2.054									
				\$0.314		\$2.830									
						\$0.128									
						\$0.495									
						\$0.130									
						\$2.219									
						\$0.036									
						\$0.937									
						\$0.636									
						\$0.067									
						\$0.075									
						\$0.462									
						\$0.683									
						\$0.394									
						\$0.263									
						\$0.381									
						\$0.809									
				\$0.007		\$0.064									
						\$2.065									
						\$0.055									
						\$0.831									
						\$0.059									
						\$0.111									
						\$0.059									
						\$0.166									
						\$0.077									
						\$0.344									

Agency	Project Index	Project Name	Facility	From	To	Project Description / Details	YoE Cost Million\$	TIP Cost Million\$
DTPW	4130	NW 14th Street	NW 14th Street	NW 12th Avenue	N Miami Avenue	HIN #28	\$1.967	\$0.000
DTPW	4131	NW 151st Street	NW 151st Street	S River Drive	S Biscayne River Drive	Sidepath	\$0.799	\$0.000
DTPW	4132	NW 154th St	NW 154th St	NW 22nd Ave	NW 20th Ave	Vision Zero	\$0.700	\$0.000
DTPW	4133	NW 173rd Drive	NW 173rd Drive	NW 57th Avenue	NW 12th Avenue	Sidepath	\$0.759	\$0.000
DTPW	4136	NW 17th Avenue	NW 17th Avenue	SW 8th Street	NW 119th Street	HIN #4	\$12.535	\$0.000
DTPW	4137	NW 18 Ave	NW 18 Ave	NW 62 St	NW 71 St	Pedestrian	\$0.221	\$0.000
DTPW	4139	NW 19 Ave	NW 19 Ave	NW 131 St	NW 132 St	Pedestrian	\$0.015	\$0.000
DTPW	4140	NW 191st Street	NW 191st Street	NW 57th Avenue	NW 47th Avenue	Sidepath	\$0.752	\$0.000
DTPW	4142	NW 20 Ave	NW 20 Ave	NW 129 St	NW 131 St	Pedestrian	\$0.068	\$0.000
DTPW	4143	NW 20 Ct	NW 20 Ct	NW 124 St	NW 126 St	Pedestrian	\$0.068	\$0.000
DTPW	4144	NW 20 St	NW 20 St	NW 3 Ave	NW 5 Pl	Pedestrian	\$0.079	\$0.000
DTPW	4145	NW 201 Ln and NW 199 St	NW 201 Ln and NW 199 St	NW 57 Ave	NW 67 Ave	Pedestrian	\$0.787	\$0.000
DTPW	4146	NW 20th Street	NW 20th Street	NW 27th Avenue	N Miami Avenue	HIN #2	\$4.342	\$0.000
DTPW	4147	NW 21 Ct	NW 21 Ct	NW 107 St	NW 115 St	Pedestrian	\$0.165	\$0.000
DTPW	4148	NW 21 Street	NW 21 Street	NW 37 Avenue	NW S. River Drive	Bicycle/Pedestrian Safety	\$0.664	\$0.000
DTPW	4149	NW 22 Ave	NW 22 Ave	NW 80 St	NW 81 St	Pedestrian	\$0.452	\$0.000
DTPW	4150	NW 22 Ave	NW 22 Ave	NW 91 St	NW 92 St	Pedestrian	\$0.452	\$0.000
DTPW	4151	NW 22 Ave to NW 27 Ave	NW 22 Ave to NW 27 Ave	NW 107 St	NW 119 St	Bicycle/Pedestrian Safety	\$2.883	\$0.000
DTPW	4152	NW 22 Ave to NW 27 Ave	NW 22 Ave to NW 27 Ave	NW 107 St	NW 119 St	Pedestrian	\$1.929	\$0.000
DTPW	4157	NW 24 Ct	NW 24 Ct	NW 81 Ter	NW 82 St	Pedestrian	\$0.015	\$0.000
DTPW	4161	NW 29th Street	NW 29th Street	NW 12th Avenue	N Miami Avenue	HIN #32	\$1.961	\$0.000
DTPW	4163	NW 2nd Ave/NW 1st Pl	NW 2nd Ave/NW 1st Pl	NW 11th St	NW 12th St	Vision Zero	\$4.598	\$0.000
DTPW	4165	NW 30 Ave	NW 30 Ave	NW 87 St	NW 103 St	Bicycle/Pedestrian Safety	\$0.854	\$0.000
DTPW	4166	NW 30th Street	NW 30th Street	NW 12th Avenue	NW 27th Avenue	HIN #17	\$2.180	\$0.000
DTPW	4167	NW 32 Ave to NW 36 Ave	NW 32 Ave to NW 36 Ave	NW 100 St	NW 102 St (Including 3200 NW 101 St)	Pedestrian	\$1.187	\$0.000
DTPW	4170	NW 36 Ave	NW 36 Ave	NW 79 St NW 79 St	NW 95 St (east side) NW 81 St (west side, remaining segment is warehouses and car shops parking on paved swale areas)	Bicycle/Pedestrian Safety	\$0.321	\$0.000
DTPW	4171	NW 36 Ave	NW 36 Ave	NW 79 St	NW 81 St (West)/NW 95 St (East)	Pedestrian	\$0.227	\$0.000
DTPW	4175	NW 37th Avenue	NW 37th Avenue	NW 215th Street	NW 199th Street	Bike Lane	\$0.605	\$0.000
DTPW	4176	NW 3rd Avenue	NW 3rd Avenue	NW 6th Street	NW 20th Street	HIN #27	\$1.671	\$0.000
DTPW	4177	NW 46 St	NW 46 St	NW 37 Ave	West side of I-95	Pedestrian	\$0.860	\$0.000
DTPW	4179	NW 52nd Avenue	NW 52nd Avenue	NW 183rd Street	NW 199th Street	Shared-Use Path	\$0.746	\$0.000
DTPW	4180	NW 52nd Avenue	NW 52nd Avenue	NW 167th Street	NW 183rd Street	Sidepath	\$0.725	\$0.000
DTPW	4181	NW 61 St	NW 61 St	NW 24 Ave	NW 23 Ave	Pedestrian	\$0.049	\$0.000
DTPW	4184	NW 66 St	NW 66 St	NW 22 Ave	NW 21 Ave	Pedestrian	\$0.044	\$0.000
DTPW	4186	NW 7 Ave (not included) to NW 10 Ave(east side)	NW 7 Ave (not included) to NW 10 Ave(east side)	NW 111 St (north side)	NW 113 St (south side) including 735 NW 112 St	Pedestrian	\$0.270	\$0.000
DTPW	4187	NW 7 Ave to NW 10 Ave	NW 7 Ave to NW 10 Ave	NW 111 St	NW 119 St	Pedestrian	\$0.868	\$0.000
DTPW	4188	NW 70 St	NW 70 St	1870 NW 70 St	NW 18 Ave	Pedestrian	\$0.072	\$0.000
DTPW	4192	NW 7th Street	NW 7th Street	NW 82nd Avenue	NW 72nd Avenue	Protected Bike Lane	\$0.733	\$0.000
DTPW	4193	NW 82 St to NW 84 St	NW 82 St to NW 84 St	N. Miami Ave	NW 2 Ave (Ramps and Connectors)	Pedestrian	\$0.107	\$0.000
DTPW	4198	NW 87 St to NW 95 St	NW 87 St to NW 95 St	NW 27 Ave	NW 32 Ave (Local Rds)	Pedestrian	\$3.667	\$0.000
DTPW	4201	NW 90 St	NW 90 St	NW 27 Ave	NW 25 Ave	Pedestrian	\$0.058	\$0.000
DTPW	4202	NW 91 St	NW 91 St	NW 7 Ave	NW 8 Ave	Pedestrian	\$0.067	\$0.000
DTPW	4203	NW 91 St	NW 91 St	NW 12 Ave	NW 8 Ave	Pedestrian	\$0.084	\$0.000
DTPW	4206	NW 94 Ter	NW 94 Ter	NW 35 Ct	NW 33 Ct	Pedestrian	\$0.023	\$0.000

Priority I (2026-2030)				Priority II (2031-2035)				Priority III (2036-2040)				Priority IV (2041-2050)			
PD&E/ Design	ROW	CST/CEI	O&M	PD&E/ Design	ROW	CST/CEI	O&M	PD&E/ Design	ROW	CST/CEI	O&M	PD&E/ Design	ROW	CST/CEI	O&M
						\$1.967									
						\$0.799									
				\$0.070		\$0.630									
						\$0.759									
						\$12.535									
						\$0.221									
						\$0.015									
						\$0.752									
						\$0.068									
						\$0.068									
						\$0.079									
						\$0.787									
						\$4.342									
						\$0.165									
						\$0.664									
						\$0.452									
						\$0.452									
						\$2.883									
						\$1.929									
						\$0.015									
						\$1.961									
				\$0.460		\$4.138									
						\$0.854									
						\$2.180									
						\$1.187									
						\$0.321									
						\$0.227									
						\$0.605									
						\$1.671									
						\$0.860									
						\$0.746									
						\$0.725									
						\$0.049									
						\$0.044									
						\$0.270									
						\$0.868									
						\$0.072									
						\$0.733									
						\$0.107									
						\$3.667									
						\$0.058									
						\$0.067									
						\$0.084									
						\$0.023									

Agency	Project Index	Project Name	Facility	From	To	Project Description / Details	YoE Cost Million\$	TIP Cost Million\$
DTPW	4207	NW 95 St	NW 95 St	NW 6 Ave	NW 2 Ave	Pedestrian	\$0.035	\$0.000
DTPW	4208	NW Miami Ct	NW Miami Ct	NW 79 St	NW 83 St	Pedestrian	\$0.135	\$0.000
DTPW	4211	Palm Ave	Palm Ave	W 21st St	W 42nd St	Vision Zero	\$2.036	\$0.000
DTPW	4214	Pine Tree Dr	Pine Tree Dr	W 26 St	W 37 St	Pedestrian	\$0.253	\$0.000
DTPW	4215	Pine Tree Drive	Pine Tree Drive	W 63rd Street	23rd Street	HIN #34	\$4.903	\$0.000
DTPW	4217	Ponce De Leon Boulevard	Ponce De Leon Boulevard	SW 57th Avenue	Greco Avenue	HIN #22	\$3.559	\$0.000
DTPW	4219	S 26th Rd	S 26th Rd	S Miami Ave	Federal Hwy	Vision Zero	\$0.065	\$0.000
DTPW	4220	S. Biscayne River Dr to NE 6 Ave	S. Biscayne River Dr to NE 6 Ave	NE 146 St	NE 148 St	Bicycle/Pedestrian Safety	\$0.545	\$0.000
DTPW	4221	Sharazad Blvd	Sharazad Blvd	Ahmad St	Kalandar St	Vision Zero	\$1.180	\$0.000
DTPW	4223	Sunset Drive	Sunset Drive	SW 137 Ave	SW 117 Ave	Pedestrian	\$0.319	\$0.000
DTPW	4225	SW 102nd Avenue	SW 102nd Avenue	SW 56th Street	SW 8th Street	Sidepath	\$2.338	\$0.000
DTPW	4226	SW 104 Pl to SW 104 Ave	SW 104 Pl to SW 104 Ave	SW 40 St	SW 41 Ter (including 4120 SW 104 Pl)	Pedestrian	\$0.094	\$0.000
DTPW	4228	SW 104th Street between Hammocks Boulevard and SW 150th Place	SW 104th St	SW 157th Ave	SW 142nd Ave	Vision Zero	\$2.314	\$0.000
DTPW	4229	SW 107 Ave to SW 112 Ave	SW 107 Ave to SW 112 Ave	SW 152 St	SW 168 St	Pedestrian	\$0.593	\$0.000
DTPW	4230	SW 107 Ave to Turnpike	SW 107 Ave to Turnpike	SW 168 St	SW 184 St	Pedestrian	\$0.593	\$0.000
DTPW	4231	SW 112 Ct to SW 113 Ct	SW 112 Ct to SW 113 Ct	SW 169 St	SW 172 St	Pedestrian	\$0.138	\$0.000
DTPW	4232	SW 117 Ave	SW 117 Ave	SW 28 St	Coral Way	Pedestrian	\$0.021	\$0.000
DTPW	4233	SW 117 Ave	SW 117 Ave	SW 88 St	SW 117 Ave	Pedestrian	\$0.058	\$0.000
DTPW	4235	SW 117th Avenue	SW 117th Avenue	SW 112th Street	Snapper Creek Trail	Shared-Use Path	\$2.486	\$0.000
DTPW	4236	SW 12 St to SW 16 St	SW 12 St to SW 16 St	SW 72 Ave	SW 74 Ave	Pedestrian	\$0.675	\$0.000
DTPW	4238	SW 122 Ave	SW 122 Ave	SW 152 St	SW 151 St	Pedestrian	\$0.037	\$0.000
DTPW	4263	SW 152nd Street	SW 152nd Street	US 1/S Dixie Highway	SW 67th Avenue	Bike Lane	\$1.760	\$0.000
DTPW	4269	SW 168th Street	SW 168th Street	US 1/S Dixie Highway	Old Cutler Road	Bike Lane	\$1.611	\$0.000
DTPW	4275	SW 184th Street	SW 184th Street	US 1/S Dixie Highway	Old Cutler Road	Bike Lane	\$1.668	\$0.000
DTPW	4280	SW 197 St to SW 200 St	SW 197 St to SW 200 St	SW 110 Ct	Colonial Rd	Pedestrian	\$0.124	\$0.000
DTPW	4281	SW 1st Court	SW 1st Court	SW 2nd St	SW 3rd St	Vision Zero	\$0.632	\$0.000
DTPW	4285	SW 224 St	SW 224 St	SW 117 Ave	SW 112 Ave	Pedestrian	\$0.058	\$0.000
DTPW	4286	SW 22nd Avenue (Phase 1)	SW 22nd Avenue	US-1	Coral Way	Pedestrian/bicycle improvement	\$0.368	\$0.000
DTPW	4287	SW 22nd Avenue (Phase 2)	SW 22nd Avenue	SW 22nd Street	NW North River Dr	Pedestrian/bicycle improvement	\$1.866	\$0.000
DTPW	4288	SW 22nd Avenue (Phase 3)	SW 22nd Avenue	NW North River Dr	Airport Expyway / SR 112	Pedestrian/bicycle improvement	\$1.124	\$0.000
DTPW	4291	SW 24th St	SW 24th St	SW 102nd Ave	SW 97th Ave	Vision Zero	\$0.129	\$0.000
DTPW	4292	SW 25 St to SW 35 St	SW 25 St to SW 35 St	SW 62 Ave	SW 67 Ave (Including SW 62 Ave to SW 67 Ave from SW 34 St to SW 29 St)	Pedestrian	\$1.936	\$0.000
DTPW	4293	SW 256 St to SW 268 St	SW 256 St to SW 268 St	SW 130 Ave	SW 137 Ave (ADA Ramps and Connectors)	Pedestrian	\$0.379	\$0.000
DTPW	4296	SW 288 St to SW 296 St	SW 288 St to SW 296 St	US1	SW 152 Ave	Pedestrian	\$0.557	\$0.000
DTPW	4297	SW 296 St	SW 296 St	SW 157 Ave	US-1 (Ramps and Connectors)	Pedestrian	\$0.030	\$0.000
DTPW	4298	SW 312 St to 320 St SW 320 St W/O	SW 312 St to 320 St SW 320 St W/O	SW 187 Ave SW 187 Ave	SW 193 Ave SW 193 Ave	Pedestrian	\$0.164	\$0.000
DTPW	4301	SW 344th Street	SW 344th Street	South Transitway	SW 152nd Avenue	Shared-Use Path	\$2.621	\$0.000
DTPW	4303	SW 3rd Ave	SW 3rd Ave	SW 1st St	SW 2nd St	Vision Zero	\$0.065	\$0.000
DTPW	4304	SW 4 St to Grand Canal Dr	SW 4 St to Grand Canal Dr	SW 79 Ave	SW 80 Ave	Pedestrian	\$0.444	\$0.000
DTPW	4309	SW 48 St (South side)	SW 48 St (South side)	SW 102 Ave	SW 97 Ave	Bicycle/Pedestrian Safety	\$0.293	\$0.000
DTPW	4318	SW 64 St	SW 64 St	SW 69 Ave	SW 62 Ave	Pedestrian	\$0.245	\$0.000

Priority I (2026-2030)				Priority II (2031-2035)				Priority III (2036-2040)				Priority IV (2041-2050)			
PD&E/ Design	ROW	CST/CEI	O&M	PD&E/ Design	ROW	CST/CEI	O&M	PD&E/ Design	ROW	CST/CEI	O&M	PD&E/ Design	ROW	CST/CEI	O&M
						\$0.035									
						\$0.135									
				\$0.204		\$1.833									
						\$0.253									
						\$4.903									
						\$3.559									
						\$0.065									
						\$0.545									
				\$0.118		\$1.062									
						\$0.319									
						\$2.338									
						\$0.094									
				\$0.231		\$2.083									
						\$0.593									
						\$0.593									
						\$0.138									
						\$0.021									
						\$0.058									
						\$2.486									
						\$0.675									
						\$0.037									
				\$0.176		\$1.584									
				\$0.161		\$1.450									
				\$0.167		\$1.501									
						\$0.124									
						\$0.632									
						\$0.058									
				\$0.037		\$0.331									
				\$0.187		\$1.679									
				\$0.112		\$1.011									
						\$0.129									
						\$1.936									
						\$0.379									
						\$0.557									
						\$0.030									
						\$0.164									
				\$0.262		\$2.359									
						\$0.065									
						\$0.444									
						\$0.293									
						\$0.245									

Agency	Project Index	Project Name	Facility	From	To	Project Description / Details	YoE Cost Million\$	TIP Cost Million\$
DTPW	4319	SW 67 Ave	SW 67 Ave	SW 138 St	SW 152 St	Pedestrian	\$0.707	\$0.000
DTPW	4320	SW 68 Ave	SW 68 Ave	end of sidewalk on the west side	NW corner of SW 53 St	Bicycle/Pedestrian Safety	\$0.018	\$0.000
DTPW	4337	SW 9 Ter	SW 9 Ter	SW 87 Ave	SW 88 Ave	Bicycle/Pedestrian Safety	\$0.087	\$0.000
DTPW	4338	SW 9 Terr	SW 9 Terr	SW 80 Ct	SW 82 Ave (including 900 SW 80 Ct)	Pedestrian	\$0.034	\$0.000
DTPW	4340	SW 97 Ave	SW 97 Ave	SW 104 St	SW 112 St	Pedestrian	\$0.217	\$0.000
DTPW	4353	W 24th Ave/W 56th St	W 24th Ave/W 56th St	W 54th Pl/W 24 Ave	W 56th St/W 22nd Ct	Vision Zero	\$0.258	\$0.000
DTPW	4359	W Country Club Dr	W Country Club Dr	W.L.Causeway WB Exit Ramp	NE 34th Ave	Vision Zero	\$0.129	\$0.000
DTPW	4025			NW 107th Avenue	NW 87th Avenue	HIN #25	\$3.800	\$0.000
DTPW	4028	Allapattah Connectivity NW 71st Street	Allapattah Connectivity - NW 71st Street	NW 17th Avenue	NW 12th Avenue	Shared-Use Path	\$0.464	\$0.000
DTPW	4032	Biscayne Everglades Trail (Seg 6 Phase II - E Mowry Dr.)	Biscayne Everglades Trail	SR 997/Krome Avenue	Biscayne National Park	Shared-Use Path	\$3.623	\$0.000
DTPW	4034	CSX Trail	CSX Trail	SW 328th Street	Gold Coast Railroad Museum Park	Shared-Use Path	\$10.749	\$0.000
DTPW	4036	Dade Blvd Bike Path	Dade Blvd Bike Path	Meridian Avenue	Atlantic Trail/Beachwalk	Shared-Use Path	\$0.638	\$0.000
DTPW	4040	E 4th Ave	E 4th Ave	E 43rd St	E 28th St	Vision Zero	\$2.902	\$0.000
DTPW	4041	E 4th Avenue	E 4th Avenue	E 65th Street	Hialeah Drive	HIN #12	\$7.571	\$0.000
DTPW	4044	FPL easement	FPL easement	SW 107th Avenue	South Dade Transitway	Shared-Use Path	\$2.734	\$0.000
DTPW	4052	Hialeah Gardens Boulevard	Hialeah Gardens Boulevard	W Okeechobee Road	W 84th Street	HIN #8	\$2.688	\$0.000
DTPW	4055	Ives Dairy Road	Ives Dairy Road	NW 37th Avenue	NE 26th Avenue	HIN #38	\$3.120	\$0.000
DTPW	4072	NE 110 St to NE 118 St	NE 110 St to NE 118 St	NE 2 Ave	W Biscayne Canal Rd	Pedestrian	\$3.480	\$0.000
DTPW	4073	NE 116 St to NE 112 St NE 112 St to NE 110 Ter	NE 116 St to NE 112 St NE 112 St to NE 110 Ter	NE 12 Ave NE 13 Ave	Biscayne Blvd Biscayne Blvd	Pedestrian	\$0.094	\$0.000
DTPW	4075	NE 117 St to NE 116 St	NE 117 St to NE 116 St	NE 12 Ave	Biscayne Blvd	Pedestrian	\$0.126	\$0.000
DTPW	4080	NE 147 St	NE 147 St	W Dixie Hwy	NE 18 Ave	Pedestrian	\$0.190	\$0.000
DTPW	4081	NE 148 St	NE 148 St	W Dixie Hwy	NE 18 Ave	Pedestrian	\$0.187	\$0.000
DTPW	4083	NE 149 St	NE 149 St	W Dixie Hwy	NE 18 Ave	Pedestrian	\$0.117	\$0.000
DTPW	4084	NE 151 St	NE 151 St	645 NE 151 St	NE 6 Pl	Pedestrian	\$0.033	\$0.000
DTPW	4117	NW 124 Avenue (new both sides) from NW 2 Street NW 6 St & W 120 Avenue (New both sides and repairs on the East side) from SW 2 Street to NW 2 Street	NW 124 Avenue (new both sides) from NW 2 Street NW 6 St & W 120 Avenue (New both sides and repairs on the East side) from SW 2 Street to NW 2 Street			Bicycle/Pedestrian Safety	\$0.487	\$0.000
DTPW	4118	NW 127 St to NW 135 St	NW 127 St to NW 135 St	NW 19 Avenue	NW 22 Avenue	Bicycle/Pedestrian Safety	\$1.332	\$0.000
DTPW	4134	NW 175th Street	NW 175th Street	SR 847/NW 47th Avenue	NW 12th Avenue	Bike Lane	\$3.543	\$0.000
DTPW	4153	NW 22nd Ave	NW 22nd Ave	NW 34th St	NW 63rd St	Vision Zero	\$3.663	\$0.000
DTPW	4154	NW 22nd Ave	NW 22nd Ave	NW 96th Terr	NW 79th St	Vision Zero	\$6.316	\$0.000
DTPW	4155	NW 22nd Ave	NW 22nd Ave	NW 150th St	NW 184th St	Vision Zero	\$1.638	\$0.000
DTPW	4156	NW 22nd Avenue	NW 22nd Avenue	NW 7th Street	NW 183rd Street	HIN #14	\$20.840	\$0.000
DTPW	4159	NW 27 Ave to NW 32 Ave	NW 27 Ave to NW 32 Ave	NW 80 St	NW 87 St	Bicycle/Pedestrian Safety	\$0.779	\$0.000
DTPW	4160	NW 27 Ave to NW 37 Ave	NW 27 Ave to NW 37 Ave	North River Dr.	NW 36 St (Melrose Area)	Bicycle/Pedestrian Safety	\$0.986	\$0.000
DTPW	4172	NW 37th Ave	NW 37th Ave	NW 172nd Terr	NW 207th St	Vision Zero	\$1.451	\$0.000
DTPW	4178	NW 47th Ave	NW 47th Ave	NW 173rd Dr	NW 203rd St	Vision Zero	\$0.135	\$0.000
DTPW	4182	NW 62nd St	NW 62nd St	NW 13th Ave	NW 21st Ave	Vision Zero	\$2.152	\$0.000
DTPW	4183	NW 62nd Street	NW 62nd Street	W Okeechobee Road	NW 6th Avenue	HIN #5	\$9.652	\$0.000
DTPW	4199	NW 8th Pl	NW 8th Pl	NW 14th St	NW 12th St	Vision Zero	\$0.078	\$0.000

Priority I (2026-2030)				Priority II (2031-2035)				Priority III (2036-2040)				Priority IV (2041-2050)			
PD&E/ Design	ROW	CST/CEI	O&M	PD&E/ Design	ROW	CST/CEI	O&M	PD&E/ Design	ROW	CST/CEI	O&M	PD&E/ Design	ROW	CST/CEI	O&M
						\$0.707									
						\$0.018									
						\$0.087									
						\$0.034									
						\$0.217									
						\$0.258									
						\$0.129									
											\$3.800				
											\$0.464				
								\$0.362			\$3.260				
											\$10.749				
											\$0.638				
								\$0.290			\$2.611				
											\$7.571				
								\$0.273			\$2.461				
											\$2.688				
											\$3.120				
											\$3.480				
											\$0.094				
											\$0.126				
											\$0.190				
											\$0.187				
											\$0.117				
											\$0.033				
											\$0.487				
											\$1.332				
								\$0.354			\$3.189				
								\$0.366			\$3.297				
								\$0.632			\$5.684				
											\$1.638				
											\$20.840				
											\$0.779				
											\$0.986				
								\$0.145			\$1.306				
								\$0.014			\$0.122				
								\$0.215			\$1.937				
											\$9.652				
											\$0.078				

Agency	Project Index	Project Name	Facility	From	To	Project Description / Details	YoE Cost Million\$	TIP Cost Million\$
DTPW	4224	SW 102 Ave (East side)	SW 102 Ave (East side)	SW 28 St	SW 30 St	Bicycle/Pedestrian Safety	\$0.142	\$0.000
DTPW	4237	SW 12 Street	SW 12 Street	SW 74 Avenue	SW 76 Court	Bicycle/Pedestrian Safety	\$0.237	\$0.000
DTPW	4239	SW 122 Ave to SW 127 Ave	SW 122 Ave to SW 127 Ave	SW 257 Ter	SW 259 Ter (ADA Ramps and Connectors)	Pedestrian	\$0.062	\$0.000
DTPW	4241	SW 124 Avenue (East side)	SW 124 Avenue (East side)	SW 248 Street	SW 240 St	Bicycle/Pedestrian Safety	\$0.327	\$0.000
DTPW	4242	SW 125 Ave	SW 125 Ave	SW 79 St	Sunset Dr	Pedestrian	\$0.323	\$0.000
DTPW	4243	SW 129 Ave	SW 129 Ave	SW 200 St	SW 184 St	Pedestrian	\$0.913	\$0.000
DTPW	4244	SW 136 St	SW 136 St	SW 98 Pl	SW 100 Ct	Bicycle/Pedestrian Safety	\$0.197	\$0.000
DTPW	4246	SW 136th Street	SW 136th Street	SW 157th Ave	SW 137th Ave	Vision Zero	\$1.716	\$0.000
DTPW	4247	SW 137 Ave	SW 137 Ave	SW 284 St	SW 272 St	Pedestrian	\$0.466	\$0.000
DTPW	4248	SW 137 Ave	SW 137 Ave	SW 120 St	SW 104 St	Pedestrian	\$0.880	\$0.000
DTPW	4249	SW 137 Avenue	SW 137 Avenue	SW 272 Street	SW 284 Street	Bicycle/Pedestrian Safety	\$0.659	\$0.000
DTPW	4250	SW 137th Avenue	SW 137th Avenue	SW 184th Street	SW 152nd Street	HIN #35	\$3.831	\$0.000
DTPW	4251	SW 137th Avenue	SW 137th Avenue	SW 72nd Street	SW 56th Street	Bicycle Facility Improvements	\$0.647	\$0.000
DTPW	4253	SW 14 St	SW 14 St	SW 74 Ave	SW 76 Ct	Pedestrian	\$0.610	\$0.000
DTPW	4254	SW 146 Ter to SW 152 St	SW 146 Ter to SW 152 St	SW 103 Ave	Harrison St	Pedestrian	\$0.431	\$0.000
DTPW	4255	SW 147th Ave	SW 147th Ave	SW 168th St	SW 192nd St	Vision Zero	\$2.340	\$0.000
DTPW	4257	SW 152 St	SW 152 St	Old Cutler Rd	US-1	Bicycle/Pedestrian Safety	\$0.440	\$0.000
DTPW	4258	SW 152 St	SW 152 St	SW 79 Ave	SW 80 Ave	Bicycle/Pedestrian Safety	\$0.061	\$0.000
DTPW	4259	SW 152 St - SW 168 St US-1 - SW 10700 Block	SW 152 St - SW 168 St US-1 - SW 10700 Block	Fairway Heights Boulevard Fairway Heights Boulevard	SW 107 Ave SW 107 Ave	Pedestrian	\$0.749	\$0.000
DTPW	4260	SW 152 St to SW 159 St	SW 152 St to SW 159 St	SW 102 Ave	SW 107 Ave	Pedestrian	\$0.718	\$0.000
DTPW	4261	SW 152 St to SW 160 St	SW 152 St to SW 160 St	SW 147 Ave	SW 152 Ave (ADA Ramps and Connectors)	Pedestrian	\$0.108	\$0.000
DTPW	4262	SW 152nd St	SW 152nd St	SW 132nd Ave	SW 137th Ave	Vision Zero	\$0.078	\$0.000
DTPW	4266	SW 160 St to SW 168 St	SW 160 St to SW 168 St	SW 107 Ave	SW 112 Ave (Includes 10831 SW 167 St)	Pedestrian	\$0.691	\$0.000
DTPW	4267	SW 168 St to SW 172 St	SW 168 St to SW 172 St	SW 112 Ct	SW 113 Ct (Grinn Hills Park West, includes 11367 SW 169 St)	Pedestrian	\$0.167	\$0.000
DTPW	4268	SW 168 St to SW 176 St	SW 168 St to SW 176 St	SW 117 Ave	SW 122 Ave	Pedestrian	\$0.700	\$0.000
DTPW	4270	SW 176 St to SW 184 St (Eureka Drive)	SW 176 St to SW 184 St (Eureka Drive)	SW 113 Ct	SW 107 Ave	Pedestrian	\$1.097	\$0.000
DTPW	4271	SW 184 St	SW 184 St	SW 82 Ave	Old Cutler Rd	Pedestrian	\$0.406	\$0.000
DTPW	4272	SW 184 St (North side)	SW 184 St (North side)	SW 82 Ave	Old Cutler Rd	Bicycle/Pedestrian Safety	\$0.170	\$0.000
DTPW	4273	SW 184 St to SW 192 St	SW 184 St to SW 192 St	SW 117 Ave	SW 122 Ave	Pedestrian	\$0.718	\$0.000
DTPW	4274	SW 184th St	SW 184th St	SW 122nd Ave	SW 127th Ave	Vision Zero	\$0.156	\$0.000
DTPW	4278	SW 187th Ave [Redland Rd]	SW 187th Ave [Redland Rd]	NW 2nd St	SW 6th St	Vision Zero	\$1.482	\$0.000
DTPW	4279	SW 187th Avenue	SW 187th Avenue	SW 344th Street	W Mowry Drive/SW 320th Street	Shared-Use Path	\$1.391	\$0.000
DTPW	4282	SW 200th Street	SW 200th Street	Quail Roost Drive	S Miami Dade Busway	Shared-Use Path	\$2.182	\$0.000
DTPW	4283	SW 216 St to SW 224 St	SW 216 St to SW 224 St	SW 112 Ave	SW 117 Ave	Pedestrian	\$0.682	\$0.000
DTPW	4284	SW 22 St	SW 22 St	SW 75 Ave	SW 72 Ave	Pedestrian	\$0.315	\$0.000
DTPW	4289	SW 248 Street (South side)	SW 248 Street (South side)	US-1	SW 124 Avenue	Bicycle/Pedestrian Safety	\$0.190	\$0.000
DTPW	4290	SW 248 Street (South side)	SW 248 Street (South side)	SW 124 Avenue	SW 112 Ave	Bicycle/Pedestrian Safety	\$0.272	\$0.000
DTPW	4295	SW 268th Street	SW 268th Street	US-1	SW 112th Avenue	HIN #24	\$6.546	\$0.000
DTPW	4300	SW 32nd Ave	SW 32nd Ave	SW 21st Ter	SW 22nd Ter	Vision Zero	\$1.503	\$0.000
DTPW	4302	SW 37th Avenue	SW 37th Avenue	Fonseca Avenue	NW South River Drive	Protected Bike Lane	\$3.496	\$0.000

Priority I (2026-2030)				Priority II (2031-2035)				Priority III (2036-2040)				Priority IV (2041-2050)			
PD&E/ Design	ROW	CST/CEI	O&M	PD&E/ Design	ROW	CST/CEI	O&M	PD&E/ Design	ROW	CST/CEI	O&M	PD&E/ Design	ROW	CST/CEI	O&M
										\$0.142					
										\$0.237					
										\$0.062					
										\$0.327					
										\$0.323					
										\$0.913					
										\$0.197					
										\$1.716					
										\$0.466					
										\$0.880					
										\$0.659					
										\$3.831					
										\$0.647					
										\$0.610					
										\$0.431					
										\$2.340					
										\$0.440					
										\$0.061					
										\$0.749					
										\$0.718					
										\$0.108					
										\$0.078					
										\$0.691					
										\$0.167					
										\$0.700					
										\$1.097					
										\$0.406					
										\$0.170					
										\$0.718					
										\$0.156					
										\$1.482					
										\$1.391					
								\$0.218		\$1.964					
										\$0.682					
										\$0.315					
										\$0.190					
										\$0.272					
										\$6.546					
								\$0.150		\$1.353					
								\$0.350		\$3.146					

Agency	Project Index	Project Name	Facility	From	To	Project Description / Details	YoE Cost Million\$	TIP Cost Million\$
DTPW	4306	SW 40 St to SW 56 St	SW 40 St to SW 56 St	SW 102 Ave	SW 107 Ave	Pedestrian	\$1.490	\$0.000
DTPW	4307	SW 45 Ter	SW 45 Ter	SW 58 Ave	SW 58 Ct	Bicycle/Pedestrian Safety	\$0.061	\$0.000
DTPW	4311	SW 52 St & SW 89 Pl	SW 52 St & SW 89 Pl			Bicycle/Pedestrian Safety	\$0.091	\$0.000
DTPW	4312	SW 56 Ave	SW 56 Ave	SW 74 St to	SW 72 St	Bicycle/Pedestrian Safety	\$0.110	\$0.000
DTPW	4313	SW 56 St (North side)	SW 56 St (North side)	SW 62 Ave	SW 64 Ave	Bicycle/Pedestrian Safety	\$0.183	\$0.000
DTPW	4315	SW 59 Ave (East side)	SW 59 Ave (East side)	SW 20 St	SW 17 St	Bicycle/Pedestrian Safety	\$0.256	\$0.000
DTPW	4317	SW 63 Ave	SW 63 Ave	SW 8 St	Coral Way	Bicycle/Pedestrian Safety	\$0.479	\$0.000
DTPW	4321	SW 69 Ave	SW 69 Ave	SW 72 St	SW 64 St	Pedestrian	\$0.206	\$0.000
DTPW	4322	SW 6th Ave	SW 6th Ave	SW 5th St	SW 6th St	Vision Zero	\$0.743	\$0.000
DTPW	4323	SW 72 Ave to SW 74 Ave	SW 72 Ave to SW 74 Ave	SW 14 St	SW 15 St	Pedestrian	\$0.521	\$0.000
DTPW	4324	SW 72nd Street	SW 72nd Street	SR 959/SW 57th Avenue	SR 953/SW 42nd Avenue	Protected Bike Lane	\$2.770	\$0.000
DTPW	4325	SW 74 Court	SW 74 Court	SW 8 Street	SW 16 Street	Bicycle/Pedestrian Safety	\$0.464	\$0.000
DTPW	4326	SW 75 Ave/SW 74 Ave Rd	SW 75 Ave/SW 74 Ave Rd	SW 21 Ave	SW 16 Terr	Pedestrian	\$0.122	\$0.000
DTPW	4327	SW 75 Avenue	SW 75 Avenue	SW 8 Street	SW 16 Street	Bicycle/Pedestrian Safety	\$0.469	\$0.000
DTPW	4328	SW 8 St - 16 St	SW 8 St - 16 St	SW 87 Ave	SW 92 Ave	Pedestrian	\$0.817	\$0.000
DTPW	4330	SW 80 St to SW 81 Ter	SW 80 St to SW 81 Ter	SW 67 Ave	SW 69 Ave	Pedestrian	\$0.429	\$0.000
DTPW	4336	SW 88 ST to SW 104 ST	SW 88 ST to SW 104 ST	SW 127 Ave	SW 137 Ave	Pedestrian	\$0.749	\$0.000
DTPW	4339	SW 97 Ave	SW 97 Ave	SW 136 St	SW 112 St	Pedestrian	\$1.076	\$0.000
DTPW	4341	SW 97 Ave	SW 97 Ave	SW 144 St	SW 136 St	Pedestrian	\$0.317	\$0.000
DTPW	4343	SW 97th Avenue	SW 97th Avenue	SW 24th Street	SW 8th Street	Sidepath	\$0.877	\$0.000
DTPW	4344	SW 97th Avenue	SW 97th Avenue	SW 40th Street	SW 24th Street	Sidepath	\$0.885	\$0.000
DTPW	4345	SW side of SW 117th Avenue	SW side of SW 117th Avenue	Roberta Hunter Park	South Dade Trail & Black Creek Trail junction	Shared-Use Path	\$0.347	\$0.000
DTPW	4347	W 125 Ave (New East Side)	W 125 Ave (New East Side)	SW 6	NW 6 St (Including 279 NW 125 Ave)	Bicycle/Pedestrian Safety	\$0.218	\$0.000
DTPW	4348	W 12th Ave	W 12th Ave	W 37th St	W 26th St	Vision Zero	\$1.934	\$0.000
DTPW	4030	Bicycle/Pedestrian Bridge Over Doral Boulevard	Bicycle/Pedestrian Bridge Over Doral Boulevard	South Side of NW 41st Street	North Side of NW 41st Street	Pedestrian Bridge/Overpass	\$14.198	\$0.000
DTPW	4039	E 32nd St	E 32nd St	Palm Ave	E 4th Ave	Vision Zero	\$4.243	\$0.000
DTPW	4060	Memorial Highway	Memorial Highway	13555 NE 3 Ct	14521 Memorial Highway	Pedestrian	\$0.726	\$0.000
DTPW	4061	Memorial Highway	Memorial Highway	NW 135th Street	NW 154th Street	Shared-Use Path	\$1.534	\$0.000
DTPW	4062	Memorial Hwy	Memorial Hwy	NE 135 St	NE 142 St	Pedestrian	\$0.087	\$0.000
DTPW	4064	N Miami Ave	N Miami Ave	NE 24 St	NE 25 St	Pedestrian	\$0.072	\$0.000
DTPW	4065	N Miami Ave	N Miami Ave	NE 15 St	NE 16 St	Pedestrian	\$0.089	\$0.000
DTPW	4066	N Miami Ave	N Miami Ave	NW 135 St	NW 167 St	Pedestrian	\$1.455	\$0.000
DTPW	4067	N Miami Avenue	N Miami Avenue	NE 20th Street	NE 62nd Street	HIN #21	\$5.954	\$0.000
DTPW	4068	N Miami Avenue/S Biscayne River Drive	N Miami Avenue/S Biscayne River Drive	NW 119th Street	NW 151st Street	Sidepath	\$2.334	\$0.000
DTPW	4069	NE 10 Ave	NE 10 Ave	NE 128 St	NE 129 St/12855 NE 10 Ave	Pedestrian	\$0.035	\$0.000
DTPW	4071	NE 110 St to NE 107 St/NE 108 St	NE 110 St to NE 107 St/NE 108 St	Peachtree Dr NE 13 Ave	NE 13 Ave Biscayne Blvd	Pedestrian	\$0.935	\$0.000
DTPW	4074	NE 116 St to NE 112 St	NE 116 St to NE 112 St	Peachtree Dr	NE 12 Ave	Pedestrian	\$0.374	\$0.000
DTPW	4076	NE 118 St to NE 117 St	NE 118 St to NE 117 St	NE 13 Ave	Peachtree Dr	Pedestrian	\$2.190	\$0.000
DTPW	4077	NE 118 St to NE 117 St	NE 118 St to NE 117 St	NE 13 Ave	Biscayne Blvd	Pedestrian	\$0.340	\$0.000

Priority I (2026-2030)				Priority II (2031-2035)				Priority III (2036-2040)				Priority IV (2041-2050)			
PD&E/ Design	ROW	CST/CEI	O&M	PD&E/ Design	ROW	CST/CEI	O&M	PD&E/ Design	ROW	CST/CEI	O&M	PD&E/ Design	ROW	CST/CEI	O&M
										\$1.490					
										\$0.061					
										\$0.091					
										\$0.110					
										\$0.183					
										\$0.256					
										\$0.479					
										\$0.206					
										\$0.743					
										\$0.521					
								\$0.277		\$2.493					
										\$0.464					
										\$0.122					
										\$0.469					
										\$0.817					
										\$0.429					
										\$0.749					
										\$1.076					
										\$0.317					
										\$0.877					
										\$0.885					
								\$0.035		\$0.312					
										\$0.218					
								\$0.193		\$1.741					
												\$2.911		\$11.287	
												\$0.424		\$3.819	
														\$0.726	
														\$1.534	
														\$0.087	
														\$0.072	
														\$0.089	
														\$1.455	
														\$5.954	
														\$2.334	
														\$0.035	
														\$0.935	
														\$0.374	
														\$2.190	
														\$0.340	

Agency	Project Index	Project Name	Facility	From	To	Project Description / Details	YoE Cost Million\$	TIP Cost Million\$
DTPW	4079	NE 14 Ave	NE 14 Ave	NE 199 St	Ives Dairy Rd	Pedestrian	\$0.398	\$0.000
DTPW	4082	NE 149 St	NE 149 St	NE 8 Ave	NE 10 Ave	Pedestrian	\$0.219	\$0.000
DTPW	4085	NE 151 St to NE 146 St	NE 151 St to NE 146 St	NE 18 Ave	US-1	Pedestrian	\$0.943	\$0.000
DTPW	4086	NE 154 St	NE 154 St	N Miami Ave	NE 6 Ave	Pedestrian	\$0.631	\$0.000
DTPW	4087	NE 16 Ave	NE 16 Ave	Ives Dairy Rd	20800 NE 16 Ave	Pedestrian	\$0.223	\$0.000
DTPW	4088	NE 160 St	NE 160 St	N Miami Ave	NE 2 Ave	Pedestrian	\$0.206	\$0.000
DTPW	4089	NE 186 St to NE 181 St	NE 186 St to NE 181 St	NE 23 Ct (Oleta River)	W. Dixie Highway	Pedestrian	\$2.066	\$0.000
DTPW	4094	NE 2 Ave	NE 2 Ave	Ives Dairy Rd	NE 204 St	Pedestrian	\$0.052	\$0.000
DTPW	4096	NE 2 Ave to NE 6 Ave	NE 2 Ave to NE 6 Ave	NE 159 St	NE 167 St	Pedestrian	\$3.766	\$0.000
DTPW	4098	NE 215 St	NE 215 St	San Simeon Way	SW 48 Ave	Pedestrian	\$0.202	\$0.000
DTPW	4100	NE 8 Ave	NE 8 Ave	NE 149 St	NE 151 St	Pedestrian	\$0.056	\$0.000
DTPW	4102	NW & NE 46 St	NW & NE 46 St	East side of I-95	NE 2 Ave	Pedestrian	\$0.256	\$0.000
DTPW	4115	NW 12 St along NW 107 Ave	NW 12 St along NW 107 Ave	NW 111 Ave NW 12 St	NW 107 Ave NW 14 St	Pedestrian	\$0.629	\$0.000
DTPW	4116	NW 122nd Street	NW 122nd Street	NW 92nd Avenue	W 4th Avenue	HIN #19	\$8.804	\$0.000
DTPW	4120	NW 12th Street	NW 12th Street	NW 136th Avenue	Telemundo Way	Shared-Use Path	\$1.771	\$0.000
DTPW	4138	NW 183 St to NW 199 St	NW 183 St to NW 199 St	NW 47 Ave	NW 52 Ave	Pedestrian	\$1.383	\$0.000
DTPW	4141	NW 195 Dr	NW 195 Dr	NW 57 Ave	NW 52 Ave	Pedestrian	\$0.045	\$0.000
DTPW	4158	NW 25th Street - Route B	NW 25th Street - Route B	NW 37th Avenue	NW South River Drive	Shared-Use Path	\$0.371	\$0.000
DTPW	4164	NW 2nd Avenue	NW 2nd Avenue	NW 20th Street	NW 79th Street	HIN #16	\$8.321	\$0.000
DTPW	4168	NW 32nd Avenue	NW 32nd Avenue	NW 62nd Street	NW 107th Street	HIN #31	\$6.485	\$0.000
DTPW	4169	NW 32nd Avenue	NW 32nd Avenue	NW 199th Street	NW 151st Street	Bike Lane	\$2.641	\$0.000
DTPW	4173	NW 37th Avenue	NW 37th Avenue	SW 25th Terrace	NW 20th Street	HIN #37	\$16.791	\$0.000
DTPW	4174	NW 37th Avenue	NW 37th Avenue	Ali Baba Avenue	Broward County Line	HIN #33	\$11.764	\$0.000
DTPW	4185	NW 67th Avenue	NW 67th Avenue	SR 924/Gratigny Parkway	SR 826/Palmetto Expressway	Shared-Use Path	\$1.843	\$0.000
DTPW	4190	NW 7th St	NW 7th St	NW 27th Ave	NW 39th Ave	Vision Zero	\$5.627	\$0.000
DTPW	4191	NW 7th Street	NW 7th Street	NW 37th Avenue	NW 12th Avenue	HIN #10	\$5.931	\$0.000
DTPW	4196	NW 87 St to NW 95 St	NW 87 St to NW 95 St	NW 27 Ave	NW 32 Ave (Including 3020 NW 91 St)	Bicycle/Pedestrian Safety	\$8.338	\$0.000
DTPW	4200	NW 8th St/SW 312th St	NW 8th St/SW 312th St	NW 4th Ave	Newton Rd	Vision Zero	\$5.626	\$0.000
DTPW	4209	NW/NE 20th St	NW/NE 20th St	NW 3rd Ave	N Miami Ave	Vision Zero	\$2.619	\$0.000
DTPW	4212	Palm Avenue	Palm Avenue	W 65th Street	W 29th Street	HIN #23	\$5.308	\$0.000
DTPW	4213	Perimeter Trail	Perimeter Trail	CSX Rail/NW 12th Street Intersection	Miami River	Shared-Use Path	\$17.346	\$0.000
DTPW	4216	Pine Tree Drive/La Gorce	Pine Tree Drive/La Gorce	23rd Street	63rd Street	Bicycle Facility Improvements	\$2.528	\$0.000
DTPW	4218	Richmond Drive/SW 168th Street	Richmond Drive/SW 168th Street	SW 122nd Avenue	S Dixie Highway	Shared-Use Path	\$6.249	\$0.000
DTPW	4222	SR 913/Rickenbacker Causeway/Plan Z	SR 913/Rickenbacker Causeway/Plan Z	S Miami Avenue	Crandon Boulevard	Shared-Use Path	\$4.078	\$0.000
DTPW	4227	SW 104th Street	SW 104th Street	SW 157th Avenue	SW 117th Avenue	HIN #9	\$9.487	\$0.000
DTPW	4234	SW 117th Avenue	SW 117th Avenue	SW 88th Street	SW 152nd Street	HIN #39	\$9.465	\$0.000
DTPW	4240	SW 122nd Avenue	SW 122nd Avenue	Black Creek Trail	Richmond Drive	Sidepath	\$3.253	\$0.000
DTPW	4252	SW 137th Avenue	SW 137th Avenue	SW 56th Street	SW 8th Street	Bicycle Facility Improvements	\$2.569	\$0.000
DTPW	4256	SW 147th Avenue	SW 147th Avenue	SW 60th Street	SW 18th Street	HIN #29	\$6.171	\$0.000
DTPW	4264	SW 16 St - 24 St	SW 16 St - 24 St	SW 77 Ave	87 Ave	Pedestrian	\$2.264	\$0.000
DTPW	4265	SW 16 St to SW 21 St	SW 16 St to SW 21 St	SW 72 Ave	SW 76 Ct	Pedestrian	\$2.733	\$0.000
DTPW	4276	SW 184th Street	SW 184th Street	SW 137th Avenue	US-1	HIN #36	\$8.594	\$0.000
DTPW	4277	SW 184th Street	SW 184th Street	SW 177th Avenue	SW 134th Avenue	Shared-Use Path	\$4.933	\$0.000
DTPW	4294	SW 268 St to SW 288 St	SW 268 St to SW 288 St	US1	SW 137 Ave	Pedestrian	\$2.311	\$0.000
DTPW	4299	SW 312th Street	SW 312th Street	SW 187th Avenue	N Krome Avenue	HIN #18	\$2.369	\$0.000

Priority I (2026-2030)				Priority II (2031-2035)				Priority III (2036-2040)				Priority IV (2041-2050)			
PD&E/ Design	ROW	CST/CEI	O&M	PD&E/ Design	ROW	CST/CEI	O&M	PD&E/ Design	ROW	CST/CEI	O&M	PD&E/ Design	ROW	CST/CEI	O&M
														\$0.398	
														\$0.219	
														\$0.943	
														\$0.631	
														\$0.223	
														\$0.206	
														\$2.066	
														\$0.052	
														\$3.766	
														\$0.202	
														\$0.056	
														\$0.256	
														\$0.629	
														\$8.804	
														\$1.771	
														\$1.383	
														\$0.045	
														\$0.371	
														\$8.321	
														\$6.485	
														\$2.641	
														\$16.791	
														\$11.764	
														\$1.843	
												\$0.563		\$5.065	
														\$5.931	
														\$8.338	
														\$5.626	
														\$2.619	
														\$5.308	
														\$17.346	
														\$2.528	
												\$0.625		\$5.624	
														\$4.078	
														\$9.487	
														\$9.465	
														\$3.253	
														\$2.569	
														\$6.171	
														\$2.264	
														\$2.733	
														\$8.594	
														\$4.933	
														\$2.311	
														\$2.369	

Agency	Project Index	Project Name	Facility	From	To	Project Description / Details	YoE Cost Million\$	TIP Cost Million\$
DTPW	4305	SW 40 St - SW 56 St (minus NW 1/4 which is GOB Site 71852)	SW 40 St - SW 56 St (minus NW 1/4 which is GOB Site 71852)	SW 87 Ave	SW 97 Ave	Pedestrian	\$5.801	\$0.000
DTPW	4308	SW 48 St (not included) to SW 58 St	SW 48 St (not included) to SW 58 St	SW 82 Ave	SW 87 Ave (not included)	Pedestrian	\$0.995	\$0.000
DTPW	4310	SW 5 St	SW 5 St	SW 87 Ave (not included)	SW 78 Ave	Pedestrian	\$0.892	\$0.000
DTPW	4314	SW 56th Street	SW 56th Street	SW 157th Avenue	SW 57th Avenue	HIN #40	\$23.443	\$0.000
DTPW	4316	SW 59th St	SW 59th St	SW 133rd Ave	SW 137th Ct	Vision Zero	\$5.839	\$0.000
DTPW	4329	SW 8 St (Tamiami Trail) to SW 16 Ter	SW 8 St (Tamiami Trail) to SW 16 Ter	Salzedo St	SW 44 Ave	Pedestrian	\$1.954	\$0.000
DTPW	4331	SW 82 Ave to SW 87 Ave (not included)	SW 82 Ave to SW 87 Ave (not included)	SW 48 St (not included)	SW 58 St	Bicycle/Pedestrian Safety	\$1.294	\$0.000
DTPW	4332	SW 87 Ave (not included)	SW 87 Ave (not included)	SW 40 St (not included)	SW 56 Ter	Pedestrian	\$2.555	\$0.000
DTPW	4333	SW 87 Ave (not included) to SW 92 Ave	SW 87 Ave (not included) to SW 92 Ave	SW 40 St (not included)	SW 56 Ter	Bicycle/Pedestrian Safety	\$3.321	\$0.000
DTPW	4334	SW 87 Ave to SW 97 Ave	SW 87 Ave to SW 97 Ave	SW 56 Street	SW 72 Street	Bicycle/Pedestrian Safety	\$3.730	\$0.000
DTPW	4335	SW 87 Ave to SW 97 Ave	SW 87 Ave to SW 97 Ave	SW 56 St	SW 72 St	Pedestrian	\$2.495	\$0.000
DTPW	4342	SW 97 Ave to SW 107 Ave	SW 97 Ave to SW 107 Ave	SW 56 St	SW 72 St	Pedestrian	\$6.470	\$0.000
DTPW	4346	Village Green Area	Village Green Area	SW 117 Ct - SW 127 Ave	SW 26 St - SW 42 St	Pedestrian	\$2.547	\$0.000
DTPW	4349	W 12th Ave	W 12th Ave	W 68th St	W 69th St	Vision Zero	\$3.579	\$0.000
DTPW	4350	W 12th Avenue	W 12th Avenue	W 29th Street	W 68th Street	HIN #7	\$5.803	\$0.000
DTPW	4351	W 16th Ave.	W 16th Ave.	Okeechobee Rd.	W 68th St.	HIN #1	\$5.826	\$0.000
DTPW	4352	W 20th Ave	W 20th Ave	W 51st Pl	W 49th St	Vision Zero	\$0.199	\$0.000
DTPW	4354	W 24th Avenue	W 24th Avenue	NW 103rd Street	W 84th Street	HIN #30	\$4.522	\$0.000
DTPW	4355	W 29th Street	W 29th Street	W Okeechobee Road	Palm Avenue	HIN #3	\$4.644	\$0.000
DTPW	4356	W 60th Street	W 60th Street	W 28th Avenue	Palm Avenue	HIN #20	\$8.101	\$0.000
DTPW	4357	W 68th St	W 68th St	W 26th Dr	W 13th Ave	Vision Zero	\$6.363	\$0.000
DTPW	4358	W 76th Street	W 76th Street	NW 97th Avenue	NW 87th Avenue	HIN #11	\$2.338	\$0.000
DTPW	4360	W Flagler St	W Flagler St	NW 112th Ave	SW 105th Place	Vision Zero	\$4.375	\$0.000
DTPW	4361	W Flagler St/SW 92nd Ave	W Flagler St/SW 92nd Ave	SW 92nd Ave & SW 8th St	Fontainebleau Blvd & W Flagler St	Vision Zero	\$2.118	\$0.000
DTPW	4362	West Avenue	West Avenue	17th Street	5th Street	HIN #15	\$2.817	\$0.000
DTPW	4363	West Dixie Highway	West Dixie Highway	SR 826/NE 153rd Street	NE 214th Terrace	Protected Bike Lane	\$6.069	\$0.000
DTPW	4364	Winston Park Area	Winston Park Area	SW 127 Ave - SW 137 Ave	SW 72 St - SW 88 St	Pedestrian	\$2.454	\$0.000

Priority I (2026-2030)				Priority II (2031-2035)				Priority III (2036-2040)				Priority IV (2041-2050)			
PD&E/ Design	ROW	CST/CEI	O&M	PD&E/ Design	ROW	CST/CEI	O&M	PD&E/ Design	ROW	CST/CEI	O&M	PD&E/ Design	ROW	CST/CEI	O&M
														\$5.801	
														\$0.995	
														\$0.892	
														\$23.443	
														\$5.839	
														\$1.954	
														\$1.294	
														\$2.555	
														\$3.321	
														\$3.730	
														\$2.495	
														\$6.470	
														\$2.547	
												\$0.358		\$3.221	
														\$5.803	
														\$5.826	
												\$0.020		\$0.179	
														\$4.522	
														\$4.644	
														\$8.101	
												\$0.636		\$5.727	
														\$2.338	
												\$0.437		\$3.937	
														\$2.118	
														\$2.817	
												\$0.607		\$5.462	
														\$2.454	



MULTI-MODAL OTHER AGENCIES AVIATION MUNICIPAL PROS SEAPORT SFRTA

TI-MODAL ENCY PROJECTS



Agency	Project Index	Project Name	Facility	From	To	Project Description / Details	YoE Cost Million\$	TIP Cost Million\$
AVIATION	APAA017A-D	MIA Terminal Wide Public Restrooms Modernization	MIA Terminal Wide Public Restrooms Modernization	MIA North, Central & South Terminal Concourses	MIA North, Central & South Terminal Concourses	Rehabilitate Terminal Building	\$2.000	\$2.000
AVIATION	APAC001A	MIA Central Base AOA Construction Gate	Central Terminal	Central Terminal	Central Terminal	Develop new Airside Operating Area Gate	\$9.254	\$9.254
AVIATION	APAC042A	OPF Runway Incursion Mitigation Hot Spot 3 (RIM03)	OPF	Miami-Opa Locka Executive Airport	Miami-Opa Locka Executive Airport	Airfield improvements, including a new connector, and re-aligned aircraft parking to prevent runway incursions at Hot Spot 3 at OPF.	\$10.934	\$10.934
AVIATION	APBA001A	Miami Executive Airport New ADG III North Apron Taxilane and Access Rd	Miami Executive Airport New ADG III North Apron Taxilane and Access Rd	Miami Executive Airport	Miami Executive Airport	Design and Construct Apron Taxilane (Capacity)	\$17.009	\$17.009
AVIATION	APBA026A	MIA Passenger and TNC Remote Parking Lot	MIA Passenger and TNC Remote Parking Lot	MIA MIC Joint Development Parcel	MIA MIC Joint Development Parcel	Parking Capacity	\$10.226	\$10.226
AVIATION	APBA068A	MDAD General Aviation Airports Taxiways and Apron Rehabilitation	MIA Central Terminal Upper Drive	ALL GAAs	ALL GAAs	Taxiways and Apron Rehabilitation	\$0.625	\$0.625
AVIATION	APCA093A	MIA Cybersecurity Systems and Plan	MIA North Terminal, 3rd Floor	Miami International Airport		Security Enhancements	\$3.124	\$3.124
AVIATION	APDA013A	MIA Miami Intermodal Center Property Management	MIA Miami Intermodal Center Property Management	MIA Miami Intermodal Center	MIA Miami Intermodal Center	Operations, Maintenance	\$0.080	\$0.080
AVIATION	APP250A	MIA Airport Operations and Communications Center (AOCC)	MIA North Terminal, 3rd Floor	Miami International Airport, North Terminal, 3rd Floor		Security Enhancements (EDS) / New AOC	\$4.786	\$4.786
AVIATION	APP264A	Miami International Airport (MIA) Terminal wide Re-Roofing and Lighting Systems Upgrades	MIA Terminal Buildings	MIA Terminal Building	MIA Terminal Building	Rehabilitate Terminal Building	\$4.698	\$4.698
AVIATION	APPFL0010439	Miami Int'l Airport South Terminal Expansion New Gates - Phase 1	MIA South Terminal	MIA South Terminal	MIA South Terminal	Expansion to increase capacity and efficiency of operations	\$16.000	\$16.000
AVIATION	APT180B/D	MIA Concourse D West Extension D60 Building Expansion, Apron and Utilities	MIA North Terminal	MIA North Terminal	MIA North Terminal	D60 Building, Apron and Utilities Expansion	\$680.748	\$680.748
AVIATION	APV005A	MIA South Terminal Apron & Utilities Modification/Expansion & GSE Facility Phase1	MIA South Terminal Apron	Concourse J - West; NW 20th Street - North	Perimeter Road/Fuel Farm - East; Taxiway "P" - South	Capacity Expansion / MDAD Projects #V005A/V013A	\$10.980	\$10.980
AVIATION	APW019A-C	MIA Fuel Storage Facility Expansion	Miami International Airport	MIA	MIA	This project involves the design and construction of one nominal 95,600-barrel (4 .0 million gallons) jet fuel storage tank and associated fueling systems	\$35.175	\$35.175
AVIATION	APW125A	TMB Taxiway "H" Eastward Extension	MIA Central Terminal Upper Drive	Tamiami Executive Airport East edge of Taxiway H4	Tamiami Executive Airport Taxiway E		\$16.886	\$16.886
AVIATION	APX061A	MIA Perimeter Road Widening, Realignment & Bridge Replacement	Perimeter Road Bridge	Perimeter Rd & NW 15th Str. Intersection (South)	NW 15th Street & Landside Impound Lot (East)	Road Access / Replace Bridge	\$21.960	\$21.960
AVIATION	APY118A	MIA Runway Incursion Mitigation (RIM HS4) Corral Area	MIA South Terminal			Reconstruct Pavement and Taxiway Lighting	\$101.764	\$101.764

Priority I (2026-2030)				Priority II (2031-2035)				Priority III (2036-2040)				Priority IV (2041-2050)			
PD&E/ Design	ROW	CST/CEI	O&M	PD&E/ Design	ROW	CST/CEI	O&M	PD&E/ Design	ROW	CST/CEI	O&M	PD&E/ Design	ROW	CST/CEI	O&M
		\$2.000													
		\$9.254													
		\$10.934													
		\$17.009													
		\$10.226													
		\$0.625													
		\$3.124													
		\$0.080													
		\$4.786													
		\$4.698													
		\$16.000													
		\$680.748													
		\$10.980													
		\$35.175													
		\$16.886													
		\$21.960													
		\$101.764													

Agency	Project Index	Project Name	Facility	From	To	Project Description / Details	YoE Cost Million\$	TIP Cost Million\$
AVIATION	APnew01	NW 25th St Viaduct Extension to Turnpike	MIA Cargo Viaduct	From NW 82nd Ave	To Ronald Reagan Turnpike	The project includes the widening of NW 25th St and the construction of a viaduct structure from NW 82nd Ave to the Ronald Reagan Turnpike. The viaduct will be elevated about 30 feet above the surface roadways along the north side of NW 25th St and will provide continuity from the east ramp of the viaduct serving the west cargo area of Miami International Airport to ramps to and from the Ronald Reagan Turnpike. The viaduct will connect to key surface roadways through new ramps and will include controlled smart lanes to facilitate truck movements.	\$507.357	\$0.000
AVIATION	APnew02	FEC Railroad Corridor Realignment - MIA East	FEC Railroad	From NW 16th St	To NW 25th St	The project includes the realignment of the Florida East Coast (FEC) railroad located west of Miami International Airport. This existing railroad follows the airport property boundary along Milam Dairy Rd and turns to follow NW 16th St and NW 68th Ave. The current alignment prevents the expansion of MIA's cargo facilities and aircraft ramp areas which have been identified as a need to support the growth of the cargo community in the Aviation Department's master plan. The realignment of the FEC railroad would rebuild the railroad along Milam Dairy Rd and turn east between NW 22nd St and NW 25th St. The realigned railroad tracks would enable opportunities to provide multimodal facilities interfacing with the cargo hub at MIA with the potential to facilitate access to local employees as well as to provide air-to-rail freight capabilities.	\$925.690	\$0.000
Municipal	4004	NW 12 AVENUE STREETSCAPE IMPROVEMENTS	NW 12 AVENUE	NW 183TH ST	NW 199TH ST	ROADWAY, SIDEWALK, BIKE LANE, LANDSCAPE IMPROVEMENTS	\$6.600	\$0.000
Municipal	4369	Implement ADA Sidewalk Master Plan Town wide	N/A	N/A	N/A	Details of Implementation to be determined based on the specific needs of each facility	\$1.771	\$0.000
Municipal	4371	Implement Complete Streets (0.26 miles) at NW 158th Street from NW 59th Av to NW57th Av	NW 158th St	NW 59th Ave	NW 57th Ave	Increase sidewalk widths and implement bike facilities where needed	\$0.137	\$0.000

Priority I (2026-2030)				Priority II (2031-2035)				Priority III (2036-2040)				Priority IV (2041-2050)			
PD&E/ Design	ROW	CST/CEI	O&M	PD&E/ Design	ROW	CST/CEI	O&M	PD&E/ Design	ROW	CST/CEI	O&M	PD&E/ Design	ROW	CST/CEI	O&M
				\$40.589		\$466.768									
												\$74.056		\$851.635	
\$0.550		\$6.050													
		\$1.771													
		\$0.137													

Agency	Project Index	Project Name	Facility	From	To	Project Description / Details	YoE Cost Million\$	TIP Cost Million\$
Municipal	4373	Implement Complete Streets (0.61 miles) at Royal Oaks Center - Phase 1 (at NW 79th Av from NW 167th St to NW154th St)	NW 79th Ave	NwW 167th	NW 154th	Increase sidewalk widths and implement bike facilities where needed	\$0.319	\$0.000
Municipal	4388	Marlin Road Complete Streets and Capacity Improvements Project	Marlin Road (County Owned and Maintained Road)	Old Cutler Road	US-1	Complete Streets and Capacity Improvements Project	\$17.600	\$0.000
Municipal	4007	Safety improvements and increasing the flow of pedestrians crossing the heavily trafficked areas along the U.S. Highway 1 (US 1) Corridor	US-1	SW 57th Ave	SW 80th St	adding grade separations and improving existing at-grade crossings where US 1 intersects the following roads: US-1 and SW 57th Avenue US-1 and SW 70th Street US-1 and SW 72nd Street US-1 and SW 73rd Street – There is currently no pedestrian crossing at this intersection. US-1 and SW 62nd Avenue US-1 and SW 80th Street	\$12.520	\$0.000
Municipal	CMnew01	Commodore Trail	Commodore Trail	Along Coco Plum Road to Darwin St	Rickenbacker Causeway	Commodore Trail in south City of Miami to be built in four segments.	\$47.850	\$0.000
Municipal	4005	NW 207 STREET ROADWAY IMPROVEMENTS	NW 207 STREET	NW 17 AVENUE	NW 27 AVENUE	ROADWAY WIDENING AND PEDESTRIAN AND BIKE IMPROVEMENTS	\$9.360	\$0.000
Municipal	4006	Bike Lanes	SW 64th Street	Ludlam Trail	SW 62nd Avenue	Provide bike connectivity between the City's bike network to the underline and existing bike lane at SW 62nd Avenue and SW 57th Avenue	\$15.140	\$0.000
Municipal	4375	Implement Complete Streets (0.74 miles) Along NW 59th Avenue from NW167th St to Miami Lakes Dr)	NW 59th Ave	NW 167th St	Miami Lakes Dr	implement or widen sidewalks where needed and create bicycle facilities	\$3.243	\$0.000
Municipal	4389	Miami Morningside Park Baywalk/Kayak Launch/Boat Ramp	Miami Morningside Park			The purpose of this project is to design, permit, construct and install a Baywalk, Kayak Launch and Boat Ramp as part of nature-base solutions for increasing Morningside Park resilience that will provide flood risk reduction within the park and/or surrounding neighborhoods while providing eco-friendly recreational, economic and social benefits.	\$2.496	\$0.000
Municipal	4390	Miami Riverside Park Renovations	Miami Riverside Park			Miscellaneous park renovations and enhancements at the existing Riverside Park. installation of a new artificial turf for soccer and baseball, base geotextile, and underdrains for a new soccer field. The existing park drainage system will be connected to the proposed french drains, on-site retention. Nw lighting, fencing and installation of playground equipment.	\$1.404	\$0.000

Priority I (2026-2030)				Priority II (2031-2035)				Priority III (2036-2040)				Priority IV (2041-2050)			
PD&E/ Design	ROW	CST/CEI	O&M	PD&E/ Design	ROW	CST/CEI	O&M	PD&E/ Design	ROW	CST/CEI	O&M	PD&E/ Design	ROW	CST/CEI	O&M
		\$0.319													
\$1.100		\$16.500													
				\$0.682		\$11.838									
						\$32.250					\$15.600				
								\$0.780		\$8.580					
								\$0.825		\$14.315					
										\$3.243					
										\$2.496					
										\$1.404					

Agency	Project Index	Project Name	Facility	From	To	Project Description / Details	YoE Cost Million\$	TIP Cost Million\$
Municipal	4370	Implement Complete Street (0.53 miles) NW 151&153 (Lakewalk)	NW 151st &153rd			implement sidewalks where needed and create bicycle facilities	\$10.249	\$0.000
Municipal	4372	Implement Complete Streets (0.36 miles) at NW 142nd St from NW57th Av to NW60th Avenue	NW 142nd St	NW 57th Ave	NW 60th	implement sidewalks where needed and create bicycle facilities	\$0.598	\$0.000
Municipal	4374	Implement Complete Streets (0.61 miles) at Royal Oaks Center - Phase 2 (at NW 82nd Av from 170th St. to NW154th St.)	NW 82nd Ave	170th St	NW 154th St	Increase sidewalk widths and implement bike facilities where needed	\$0.563	\$0.000
Municipal	4378	Incorporate Complete Streets/shared use path (0.58 miles) Along 139th Canal from NW60th Av to NW142nd St	139th	NW 60th Ave	NW 142nd St	Increase sidewalk widths and implement bike facilities where needed	\$0.754	\$0.000
Municipal	4379	Incorporate Complete Streets/shared use path (0.86 miles) Along Miami Lakeway Northwest from NW154th St to NW 67th Av.	Miami Lakeway North	NW 154th St	NW 67th Ave	Increase sidewalk widths and implement bike facilities where needed	\$0.485	\$0.000
Municipal	4380	Incorporate Complete Streets/shared use path (0.86 miles) Along Miami Lakeway South from NW154th St to NW 67th Av.	Miami Lakeway South	NW 154th St	NW 67th Ave	Increase sidewalk widths and implement bike facilities where needed	\$0.485	\$0.000
Municipal	4381	Incorporate Complete Streets/shared use path (1.76 miles) Along NW67th Av from NW167th St to NW 138th St.	NE 67th Ave	NW 167th St	NW 138th St	Increase sidewalk widths and implement bike facilities where needed	\$0.728	\$0.000
Municipal	4382	Incorporate Complete Streets/shared use path (3.50 miles) Along NW 154th St from NW89th Ave to NW57th Ave	NW 154th St	NW 89th Ave	NW 57th Ave	Implement a shared use path to allow for off road bicycle facilities and pedestrians	\$3.725	\$0.000
Municipal	4383	Incorporate Shared Use Path (1.00 miles) Along NW87th Av South from NW154th St to NW 138th - Phase 2 (South)	NW 87th Ave S	NW 154th St	NW 138th St	Increase sidewalk widths where needed to create shared use paths	\$0.485	\$0.000
Municipal	4385	Implement Sidewalks in Buisness Park East (59th Ave 58th ct and 58th Ave)	59th Ave, 58th Ct and 58th Ave			Implement sidewalks on specifiied roads	\$2.060	\$0.000
Municipal	4391	Little Havana Pedestrian Priority Zones Phase II	Little Havana			This project will provide improvements to sidewalks, curbs, street striping, lighting, and greenways to make streets safer for pedestrians, especially children. This area is the most dangerous area in Miami-Dade County for pedestrian traffic.	\$4.850	\$0.000
Municipal	4392	Miami Ruben Dario Park Improvements	Miami Ruben Dario Park			Design and construction of multipurpose field and green spaces, that includes artificial turf, drainage system, lighting and pavilions.	\$7.760	\$0.000

Priority I (2026-2030)				Priority II (2031-2035)				Priority III (2036-2040)				Priority IV (2041-2050)			
PD&E/ Design	ROW	CST/CEI	O&M	PD&E/ Design	ROW	CST/CEI	O&M	PD&E/ Design	ROW	CST/CEI	O&M	PD&E/ Design	ROW	CST/CEI	O&M
														\$10.249	
														\$0.598	
														\$0.563	
														\$0.754	
														\$0.485	
														\$0.485	
														\$0.728	
														\$3.725	
														\$0.485	
														\$2.060	
														\$4.850	
														\$7.760	

Agency	Project Index	Project Name	Facility	From	To	Project Description / Details	YoE Cost Million\$	TIP Cost Million\$
Municipal	4393	Miami Woodside Park	Miami Woodside Park			THE NEW PARK WILL INCLUDE: 1) Two separate playground areas for children (2-5 years old and children 5-12 years old); 2) Bicycle racks and a 6 foot-wide concrete bike path, benches and walkway paths around landscaped green areas; 3) Plenty of trees for shade and comfort and a covered shelter area; 4) Two Separate dog areas (or dogs 35 lbs and under, and over 35 lbs); 5) Roadway improvements around the park.	\$3.880	\$0.000
Municipal	4394	Miami Simón Bolívar Park Improvements/Drainage/Seawall Replacement	Miami Simón Bolívar Park			Miscellaneous park and drainage improvements at the new Simon Bolivar Park. Design and construction of green spaces, fencing, drainage improvements and seawall replacement.	\$3.880	\$0.000
Municipal	4395	Badia Center Facility at Flagami Park	Flagami Park			This project is to renovate and expand the existing Badia Senior Center. The center will provide health and wellness activities such as recreational, social programs, lunches, computer classes, field trips, etc.	\$6.790	\$0.000
Municipal	4396	Robert King High Park Redevelopment – Phase I Campground	Robert King High Park			The Robert King High Park redevelopment project will be completed in two phases. The funding requested is to cover a portion of the estimated expenses of phase I. Phase one cost include site preparation and/or demolition, design and construction of a trail system, camping area, kayak launch area, nature playground, parking and roadway improvements and drainage for park site next to Tamiami Canal and Lake Mahar near Miami International Airport.	\$6.305	\$0.000
Municipal	4397	Roberto Clemente Park Drainage and Baseball Field Improvements	Roberto Clemente Park			Grade and drainage of baseball field, install 1560 Longitudinal Section of 12" perforated exfiltration system at perimeter, resod and fence replacement, dugout and bull pen improvements.	\$2.328	\$0.000
Municipal	4398	NW/NE 71st Street Roadway Improvements	NW / NE 71 St	NE 2 Ave	NW 7 Ave	Roadway and associated right-of-way improvements along NW/NE 71 Street, from NE 2 Avenue to NW 7 Avenue. The roadway improvements include pavement rehabilitation, new bicycles lanes, new pavement markings, and associated curb and gutter and broken sidewalk replacement.	\$2.910	\$0.000
PROS	PR0000001	Ludlam Trail Bikepath	Ludlam Trail Bikepath	Dadeland North	NW 7th St	BIKEPATH	\$82.961	\$82.961
PROS	PR0000002	South Dade Trail / Biscayne D & Roberta Hunter	South Dade Trail / Biscayne D & Roberta Hunter	SW 137 St	Homestead Bayfront Park	BIKEPATH	\$3.348	\$3.348


Priority I (2026-2030)				Priority II (2031-2035)				Priority III (2036-2040)				Priority IV (2041-2050)			
PD&E/ Design	ROW	CST/CEI	O&M	PD&E/ Design	ROW	CST/CEI	O&M	PD&E/ Design	ROW	CST/CEI	O&M	PD&E/ Design	ROW	CST/CEI	O&M
														\$3.880	
														\$3.880	
														\$6.790	
														\$6.305	
														\$2.328	
														\$2.910	
		\$82.961													
		\$3.348													

Agency	Project Index	Project Name	Facility	From	To	Project Description / Details	YoE Cost Million\$	TIP Cost Million\$
PROS	PR0000003	Black Creek Trail, Segment B	Black Creek Trail, Segment B	Larry & Penny Thompson Park	Krome Trail	BIKEPATH	\$0.366	\$0.366
PROS	PR0000004	Snake Creek Trail	Snake Creek Trail	I-95	Greynolds Park	BIKEPATH	\$0.860	\$0.860
PROS	PR0000005	Snapper Creek Trail	Snapper Creek Trail	SW 97 AVE	SW 117 AVE	BIKEPATH	\$5.765	\$5.765
SEAPORT	SP200000028	Infrastructure Improvements - Channel Modifications	Dante B. Fascell				\$4.952	\$4.952
SEAPORT	SP2000000570	Cruise Terminals AA & AAA New	Cruise Terminals AA & AAA New	Dante B. Fascell - PortMiami	PortMiami	Cruise Terminals	\$66.453	\$66.453
SEAPORT	SP2000000572	Inland Port Logistics support Yard	Inland Port Logistics support Yard	Dante B. Fascell-Miami Dade	PortMiami	Inland Port Logistics support Yard	\$338.800	\$338.800
SEAPORT	SP2000000980	Cruise Terminal K - New	Cruise Terminal K - New			New Cruise Terminal K	\$2.000	\$2.000
SEAPORT	SP2000001290	Infrastructure Improvements - Cruise Campus	Infrastructure Improvements - Cruise Campus				\$225.000	\$225.000
SEAPORT	SP2000001291	Cruise Terminal G - Expansion	Cruise Terminal G - Expansion				\$221.000	\$221.000
SEAPORT	SP2000001343	Cruise Terminal Berth 10 - New	Cruise Terminal Berth 10 - New				\$152.850	\$152.850
SEAPORT	SP2000001344	Infrastructure Improvements - Passenger Boarding Bridges	Infrastructure Improvements - Passenger Boarding Bridges				\$16.490	\$16.490
SEAPORT	SP2000001418	Inspection and Fumigation Facility	Inspection and Fumigation Facility				\$41.463	\$41.463
SEAPORT	SP2000001675	Infrastructure Improvements - Shore Power	Infrastructure Improvements - Shore Power				\$19.722	\$19.722
SEAPORT	SP2000002759	Port wide Security Enhancements	Danter B. Fascell				\$0.600	\$0.600
SEAPORT	SP2000002955	NetZero Cargo Program	Danter B. Fascell				\$26.650	\$26.650
SEAPORT	SP2022006	Net Zero Cargo Supply Chain Program - Inland Port Logistics Center	Net Zero Cargo Supply Chain Program - Inland Port Logistics Center				\$181.500	\$181.500
SEAPORT	SP202301	Infrastructure Improvements - Container Yard (POMTOC)	Infrastructure Improvements - Container Yard (POMTOC)				\$72.000	\$72.000
SEAPORT	SP202302	Hybrid Tug Boats	Hybrid Tug Boats				\$55.000	\$55.000
SEAPORT	SP202303	Infrastructure Compliance	Infrastructure Compliance				\$55.000	\$55.000
SEAPORT	SP644300	Infrastructure Improvements - North Bulkhead Rehabilitation	Infrastructure Improvements - North Bulkhead Rehabilitation	Dante B. Fascell PORTMIAMI	North Channel	Infrastructure Improvements - North Bulkhead Rehabilitation	\$25.000	\$25.000
SEAPORT	SP644520	Infrastructure Improvements - Container Yard (Seaboard)	Infrastructure Improvements - Container Yard (Seaboard)	Dante B. Fascell PORTMIAMI	Seaboard	Container Yard Improvements	\$48.224	\$48.224
SEAPORT	SP645430	Infrastructure Improvements - Portwide	Infrastructure Improvements - Portwide	Dante B. Fascell PORTMIAMI	Various locations	Infrastructure Improvements - Portwide	\$128.040	\$128.040
SEAPORT	SP646300	Infrastructure Improvements - South Bulkhead - Rehabilitation	Infrastructure Improvements - South Bulkhead - Rehabilitation	Dante B. Fascell PORTMIAMI	South Channel	Infrastructure Improvements - South Bulkhead - Rehabilitation	\$5.500	\$5.500
SEAPORT	SP647150	Infrastructure Improvements - South Florida Container Terminal	Infrastructure Improvements - South Florida Container Terminal			Infrastructure Improvements - South Florida Container Terminal	\$54.979	\$54.979
SEAPORT	SP647720	Infrastructure Improvements - Water and Sewer Upgrades	Infrastructure Improvements - Water and Sewer Upgrades	Dante B. Fascell PORTMIAMI	Various locations	Infrastructure Improvements - Water and Sewer Upgrades	\$2.290	\$2.290
SFRTA	4386	Golden Glades Pedestrian Bridge Over SR 9	SFRC	MP 1026.3	MP 1026.3	Improvement of Pedestrian Facilities	\$7.700	\$0.000
SFRTA	4387	Market Station Boardwalk	SFRC	MP1038.32	MP1038.32	Linear Park and Urban Trail	\$5.500	\$0.000

Priority I (2026-2030)				Priority II (2031-2035)				Priority III (2036-2040)				Priority IV (2041-2050)			
PD&E/ Design	ROW	CST/CEI	O&M	PD&E/ Design	ROW	CST/CEI	O&M	PD&E/ Design	ROW	CST/CEI	O&M	PD&E/ Design	ROW	CST/CEI	O&M
		\$0.366													
		\$0.860													
		\$5.765													
		\$4.952													
		\$66.453													
		\$338.800													
		\$2.000													
		\$225.000													
		\$221.000													
		\$152.850													
		\$16.490													
		\$41.463													
		\$19.722													
		\$0.600													
		\$26.650													
		\$181.500													
		\$72.000													
		\$55.000													
		\$55.000													
		\$25.000													
		\$48.224													
		\$128.040													
		\$5.500													
		\$54.979													
		\$2.290													
		\$7.700	\$4.620												
		\$5.500	\$3.300												



HIGHWAY FDOT

A green-tinted photograph of a bus stop. A bus is visible with the destination "SOUTH BEACH" on its front. A bicycle rack is in the foreground. A large, faint, stylized "DRAFT" watermark is oriented diagonally across the image. A solid yellow vertical bar is on the right side.

DAY/FREIGHT PROJECTS

Agency	Project Index	Project Name	Facility	From	To	Project Description / Details	YoE Cost Million\$	TIP Cost Million\$
FDOT	1074	SR 934/NE 79 Street from Pelican Harbor Drive to Adventure Avenue	SR 934/NE 79 Street	Pelican Harbor Drive	Adventure Avenue	Evaluate bridge replacement alternatives to address the structural deficiencies of four existing bridges (two bridge pairs) along SR 934/NE 79th Street (John F. Kennedy Causeway). The western bridge pair, comprised of Bridge Identification (ID) Numbers 870083 (westbound) and 870549 (eastbound), is located just west of North Bay Island/Harbor Island. The eastern bridge pair, comprised of Bridge ID Numbers 870084 (westbound) and 870550 (eastbound), is located between North Bay Island/Harbor Island and Treasure Island. Additional project goal is to maintain emergency evacuation capabilities	\$62.536	\$62.536
FDOT	3120	SR 953/NW 42nd Ave with SR 948/NW 36 St and SR 25/Okeechobee Rd - Iron Triangle	SR 953/NW 42 Avenue with SR 948/NW 36 Street and SR 25/Okeechobee Rd	Project encompasses the terminus of SR 112/Airport Expressway with connections to SR 953/NW 42nd Avenue/LeJeune Road, SR 948/NW 36th Street and SR 25/US 27/Okeechobee Road		Ultimate improvement for the "Iron Triangle"	\$16.500	\$16.500
FDOT	3307	Golden Glades Interchange Ramp Improvements	Golden Glades Interchange			Golden Glades Interchange Various Ramp Improvements	\$138.635	\$138.635
FDOT	3308	Interchange Ramp (new)	SR 826/Palmetto Expy	EB Ramp	SR 9/I-95	Interchange Ramp (new)	\$251.935	\$251.935
FDOT	3309	Golden Glades Interchange Improvements	SR 91 / Southern Turnpike Mainline	MP 0X	Golden Glades / I-95 (SR 9) / SR 825 (Spur)	Interchange Improvements (Includes 5 segments)	\$734.616	\$734.616
FDOT	DT1043	TOLL OPERATIONS MIAMI-DADE XWAY - DOLPHIN	TOLL OPERATIONS MIAMI-DADE XWAY - DOLPHIN			TOLL PLAZA	\$44.225	\$44.225
FDOT	DT2485941	DISTRICTWIDE RIGHT-OF-WAY MAP PREPARATION	DISTRICTWIDE RIGHT-OF-WAY MAP PREPARATION			PRELIMINARY ENGINEERING	\$0.850	\$0.850
FDOT	DT2497268	DISTRICTWIDE MISCELLANEOUS STUDIES & RCI DATA COLLECTION	DISTRICTWIDE MISCELLANEOUS STUDIES & RCI DATA COLLECTION			TRAFFIC ENGINEERING STUDY	\$0.310	\$0.310
FDOT	DT2497269	DISTRICTWIDE TRAFFIC OPERATIONS - STUDIES CONSULTANT	DISTRICTWIDE TRAFFIC OPERATIONS - STUDIES CONSULTANT			TRAFFIC ENGINEERING STUDY	\$1.085	\$1.085
FDOT	DT2499822	SR 826 / PALMETTO EXPY	SR 826 / PALMETTO EXPY	NW 154 ST	NW 62 AVE	LANDSCAPING	\$0.140	\$0.140
FDOT	DT2500845	TRANSPORTATION SYSTEMS MGMT AND OPS. CONSULTANT CONTINUING CONTRACT	TRANSPORTATION SYSTEMS MGMT AND OPS. CONSULTANT CONTINUING CONTRACT			CORRIDOR/SUBAREA PLANNING	\$3.926	\$3.926
FDOT	DT2500935	DISTRICTWIDE TRAFFIC OPERATIONS - STUDIES CONSULTANT	DISTRICTWIDE TRAFFIC OPERATIONS - STUDIES CONSULTANT			CORRIDOR/SUBAREA PLANNING	\$1.085	\$1.085
FDOT	DT2500936	DISTRICTWIDE TRAFFIC OPERATIONS - STUDIES CONSULTANT	DISTRICTWIDE TRAFFIC OPERATIONS - STUDIES CONSULTANT			CORRIDOR/SUBAREA PLANNING	\$0.375	\$0.375

Priority I (2026-2030)				Priority II (2031-2035)				Priority III (2036-2040)				Priority IV (2041-2050)			
PD&E/ Design	ROW	CST/CEI	O&M	PD&E/ Design	ROW	CST/CEI	O&M	PD&E/ Design	ROW	CST/CEI	O&M	PD&E/ Design	ROW	CST/CEI	O&M
\$5.265		\$57.271													
\$16.500															
\$5.078	\$0.100	\$90.901													
\$16.211	\$25.143	\$77.813	\$4.870												
\$30.553	\$34.993	\$440.376	\$12.479												
		\$44.225													
		\$0.850													
		\$0.310													
		\$1.085													
		\$0.140													
		\$3.926													
		\$1.085													
		\$0.375													

Agency	Project Index	Project Name	Facility	From	To	Project Description / Details	YoE Cost Million\$	TIP Cost Million\$
FDOT	DT2506211	DISTRICTWIDE PROPERTY MANAGEMENT BY DISTRICT RIGHT OF WAY ADMINISTRATOR	DISTRICTWIDE PROPERTY MANAGEMENT BY DISTRICT RIGHT OF WAY ADMINISTRATOR			RIGHT OF WAY ACTIVITIES	\$1.138	\$1.138
FDOT	DT2506212	DISTRICTWIDE PROPERTY MANAGEMENT BY DISTRICT RIGHT OF WAY ADMINISTRATOR	DISTRICTWIDE PROPERTY MANAGEMENT BY DISTRICT RIGHT OF WAY ADMINISTRATOR			RIGHT OF WAY ACTIVITIES	\$2.356	\$2.356
FDOT	DT2506261	DISTRICTWIDE TRAFFIC OPERATIONS	DISTRICTWIDE TRAFFIC OPERATIONS			TRAFFIC OPS IMPROVEMENT	\$2.000	\$2.000
FDOT	DT2506298	DISTRICTWIDE TRAFFIC OPS PUSH BUTTON DESIGN CONSULTANT	DISTRICTWIDE TRAFFIC OPS PUSH BUTTON DESIGN CONSULTANT			TRAFFIC OPS IMPROVEMENT	\$0.105	\$0.105
FDOT	DT2506299	DISTRICTWIDE TRAFFIC OPS PUSH BUTTON DESIGN CONSULTANT	DISTRICTWIDE TRAFFIC OPS PUSH BUTTON DESIGN CONSULTANT			TRAFFIC OPS IMPROVEMENT	\$0.860	\$0.860
FDOT	DT2506334	DISTRICTWIDE CONSTRUCTABILITY REVIEW CONSULTANT	DISTRICTWIDE CONSTRUCTABILITY REVIEW CONSULTANT			PRELIMINARY ENGINEERING	\$1.050	\$1.050
FDOT	DT2506335	DISTRICTWIDE CONSTRUCTABILITY REVIEW CONSULTANT	DISTRICTWIDE CONSTRUCTABILITY REVIEW CONSULTANT			PRELIMINARY ENGINEERING	\$0.700	\$0.700
FDOT	DT2506475	DISTRICTWIDE REPAIR / REHAB PLANS PREPARATION	DISTRICTWIDE REPAIR / REHAB PLANS PREPARATION			BRIDGE-REPAIR/REHABILITATION	\$0.030	\$0.030
FDOT	DT2506506	DISTRICTWIDE TRAFFIC OPERATIONS - SAFETY STUDIES CONSULTANT	DISTRICTWIDE TRAFFIC OPERATIONS - SAFETY STUDIES CONSULTANT			TRAFFIC ENGINEERING STUDY	\$0.810	\$0.810
FDOT	DT2506507	DISTRICTWIDE TRAFFIC OPERATIONS - SAFETY STUDIES CONSULTANT	DISTRICTWIDE TRAFFIC OPERATIONS - SAFETY STUDIES CONSULTANT			TRAFFIC ENGINEERING STUDY	\$0.300	\$0.300
FDOT	DT2506764	DISTRICTWIDE CONSTRUCTION ENGINEERING INSPECTION CONSULTANT SURVEYS	DISTRICTWIDE CONSTRUCTION ENGINEERING INSPECTION CONSULTANT SURVEYS			SPECIAL SURVEYS	\$0.385	\$0.385
FDOT	DT2506765	DISTRICTWIDE CONSTRUCTION ENGINEERING INSPECTION CONSULTANT SURVEYS	DISTRICTWIDE CONSTRUCTION ENGINEERING INSPECTION CONSULTANT SURVEYS			SPECIAL SURVEYS	\$0.125	\$0.125
FDOT	DT2506782	DISTRICT WORK PROGRAM / FEDERAL AID / BUDGET STAFF ACTIVITIES	DISTRICT WORK PROGRAM / FEDERAL AID / BUDGET STAFF ACTIVITIES			TRANSPORTATION PLANNING	\$2.500	\$2.500
FDOT	DT2506971	DISTRICTWIDE TITLE SEARCH	DISTRICTWIDE TITLE SEARCH			PRELIMINARY ENGINEERING	\$0.068	\$0.068
FDOT	DT2506973	DISTRICTWIDE TITLE SEARCH	DISTRICTWIDE TITLE SEARCH			PRELIMINARY ENGINEERING	\$0.050	\$0.050
FDOT	DT2506974	DISTRICTWIDE TITLE SEARCH	DISTRICTWIDE TITLE SEARCH			PRELIMINARY ENGINEERING	\$0.080	\$0.080
FDOT	DT2506975	DISTRICTWIDE TITLE SEARCH	DISTRICTWIDE TITLE SEARCH			PRELIMINARY ENGINEERING	\$0.112	\$0.112
FDOT	DT2506976	DISTRICTWIDE TITLE SEARCH	DISTRICTWIDE TITLE SEARCH			PRELIMINARY ENGINEERING	\$0.112	\$0.112
FDOT	DT2506977	DISTRICTWIDE TITLE SEARCH	DISTRICTWIDE TITLE SEARCH			PRELIMINARY ENGINEERING	\$0.080	\$0.080
FDOT	DT2506978	DISTRICTWIDE TITLE SEARCH	DISTRICTWIDE TITLE SEARCH			PRELIMINARY ENGINEERING	\$0.112	\$0.112
FDOT	DT2507304	DISTRICTWIDE MATERIALS TESTING / GEOTECHNICAL SUPPORT	DISTRICTWIDE MATERIALS TESTING / GEOTECHNICAL SUPPORT			INSPECT CONSTRUCTION PROJS.	\$0.450	\$0.450

Priority I (2026-2030)				Priority II (2031-2035)				Priority III (2036-2040)				Priority IV (2041-2050)			
PD&E/ Design	ROW	CST/CEI	O&M	PD&E/ Design	ROW	CST/CEI	O&M	PD&E/ Design	ROW	CST/CEI	O&M	PD&E/ Design	ROW	CST/CEI	O&M
		\$1.138													
		\$2.356													
		\$2.000													
		\$0.105													
		\$0.860													
		\$1.050													
		\$0.700													
		\$0.030													
		\$0.810													
		\$0.300													
		\$0.385													
		\$0.125													
		\$2.500													
		\$0.068													
		\$0.050													
		\$0.080													
		\$0.112													
		\$0.112													
		\$0.080													
		\$0.112													
		\$0.450													

Agency	Project Index	Project Name	Facility	From	To	Project Description / Details	YoE Cost Million\$	TIP Cost Million\$
FDOT	DT2507305	DISTRICTWIDE MATERIALS TESTING / GEOTECHNICAL SUPPORT	DISTRICTWIDE MATERIALS TESTING / GEOTECHNICAL SUPPORT			INSPECT CONSTRUCTION PROJS.	\$0.450	\$0.450
FDOT	DT2507306	DISTRICTWIDE GEOTECHNICAL SUPPORT & PAVEMENT CORING SERVICES	DISTRICTWIDE GEOTECHNICAL SUPPORT & PAVEMENT CORING SERVICES			INSPECT CONSTRUCTION PROJS.	\$1.140	\$1.140
FDOT	DT2507307	DISTRICTWIDE GEOTECHNICAL SUPPORT & PAVEMENT CORING SERVICES	DISTRICTWIDE GEOTECHNICAL SUPPORT & PAVEMENT CORING SERVICES			INSPECT CONSTRUCTION PROJS.	\$0.990	\$0.990
FDOT	DT2507308	DISTRICTWIDE GEOTECHNICAL SUPPORT & PAVEMENT CORING SERVICES	DISTRICTWIDE GEOTECHNICAL SUPPORT & PAVEMENT CORING SERVICES			INSPECT CONSTRUCTION PROJS.	\$1.038	\$1.038
FDOT	DT2507411	DISTRICTWIDE IN HOUSE CONSULTANT MANAGEMENT SUPPORT	DISTRICTWIDE IN HOUSE CONSULTANT MANAGEMENT SUPPORT			PRELIMINARY ENGINEERING	\$2.000	\$2.000
FDOT	DT2507421	DISTRICTWIDE PD&E PROJECT MANAGEMENT	DISTRICTWIDE PD&E PROJECT MANAGEMENT			PRELIMINARY ENGINEERING	\$1.500	\$1.500
FDOT	DT2507431	DISTRICTWIDE IN HOUSE ROADWAY DESIGN SUPPORT	DISTRICTWIDE IN HOUSE ROADWAY DESIGN SUPPORT			PRELIMINARY ENGINEERING	\$0.400	\$0.400
FDOT	DT2507902	DISTRICTWIDE LAP CONSULTANT-LAP PROJECTS	DISTRICTWIDE LAP CONSULTANT-LAP PROJECTS			PRELIMINARY ENGINEERING	\$0.800	\$0.800
FDOT	DT2511563	PORT OF MIAMI TUNNEL	PORT OF MIAMI TUNNEL	PORT OF MIAMI	SR 836 / I-395	NEW ROAD CONSTRUCTION	\$279.098	\$279.098
FDOT	DT2511564	PORT OF MIAMI TUNNEL MIAMI-DADE COUNTY MPO PRIORITY	PORT OF MIAMI TUNNEL MIAMI-DADE COUNTY MPO PRIORITY			FUNDING ACTION	\$85.000	\$85.000
FDOT	DT2511565	PORT OF MIAMI TUNNEL OVERSIGHT CONSULTANT	PORT OF MIAMI TUNNEL OVERSIGHT CONSULTANT			INSPECT CONSTRUCTION PROJS.	\$3.540	\$3.540
FDOT	DT2516881	SR 836 / I-395	SR 836 / I-395	W OF I-95	MACARTHUR CAUSEWAY BRIDGE	BRIDGE-REPLACE AND ADD LANES	\$27.306	\$27.306
FDOT	DT4064861	DISTRICTWIDE RIGHT-OF-WAY DONATIONS AND DEDICATIONS	DISTRICTWIDE RIGHT-OF-WAY DONATIONS AND DEDICATIONS			RIGHT OF WAY ACTIVITIES	\$0.350	\$0.350
FDOT	DT4095217	DISTRICTWIDE TRAFFIC OPERATIONS - STUDIES CONSULTANT	DISTRICTWIDE TRAFFIC OPERATIONS - STUDIES CONSULTANT			TRAFFIC OPS IMPROVEMENT	\$0.280	\$0.280
FDOT	DT4095218	DISTRICTWIDE TRAFFIC OPERATIONS - STUDIES CONSULTANT	DISTRICTWIDE TRAFFIC OPERATIONS - STUDIES CONSULTANT			TRAFFIC OPS IMPROVEMENT	\$0.855	\$0.855
FDOT	DT4095219	DISTRICTWIDE TRAFFIC OPERATIONS - STUDIES CONSULTANT	DISTRICTWIDE TRAFFIC OPERATIONS - STUDIES CONSULTANT			TRAFFIC OPS IMPROVEMENT	\$0.610	\$0.610
FDOT	DT4102652	DISTRICTWIDE ASBESTOS & LEAD ABATEMENT SUPERVISION & INSPECTIONS	DISTRICTWIDE ASBESTOS & LEAD ABATEMENT SUPERVISION & INSPECTIONS			INSPECT CONSTRUCTION PROJS.	\$0.450	\$0.450
FDOT	DT4102654	DISTRICTWIDE ASBESTOS & LEAD ABATEMENT SUPERVISION & INSPECTIONS	DISTRICTWIDE ASBESTOS & LEAD ABATEMENT SUPERVISION & INSPECTIONS			INSPECT CONSTRUCTION PROJS.	\$1.100	\$1.100

Priority I (2026-2030)				Priority II (2031-2035)				Priority III (2036-2040)				Priority IV (2041-2050)			
PD&E/ Design	ROW	CST/CEI	O&M	PD&E/ Design	ROW	CST/CEI	O&M	PD&E/ Design	ROW	CST/CEI	O&M	PD&E/ Design	ROW	CST/CEI	O&M
		\$0.450													
		\$1.140													
		\$0.990													
		\$1.038													
		\$2.000													
		\$1.500													
		\$0.400													
		\$0.800													
		\$279.098													
		\$85.000													
		\$3.540													
		\$27.306													
		\$0.350													
		\$0.280													
		\$0.855													
		\$0.610													
		\$0.450													
		\$1.100													

Agency	Project Index	Project Name	Facility	From	To	Project Description / Details	YoE Cost Million\$	TIP Cost Million\$
FDOT	DT4106467	SR 934 / NW 79 ST	SR 934 / NW 79 ST	NW 27 AVE	NW 1 PL	SAFETY PROJECT	\$3.479	\$3.479
FDOT	DT4152395	DISTRICTWIDE PLANS REVIEW & SUPPORT SERVICES CONSULTANT	DISTRICTWIDE PLANS REVIEW & SUPPORT SERVICES CONSULTANT			TRAFFIC OPS IMPROVEMENT	\$0.510	\$0.510
FDOT	DT4152396	DISTRICTWIDE PLANS REVIEW & SUPPORT SERVICES CONSULTANT	DISTRICTWIDE PLANS REVIEW & SUPPORT SERVICES CONSULTANT			TRAFFIC OPS IMPROVEMENT	\$1.160	\$1.160
FDOT	DT4152397	DISTRICTWIDE PEDESTRIAN AND BICYCLE SAFETY PROGRAM CONSULTANT	DISTRICTWIDE PEDESTRIAN AND BICYCLE SAFETY PROGRAM CONSULTANT			TRAFFIC OPS IMPROVEMENT	\$0.725	\$0.725
FDOT	DT4152398	DISTRICTWIDE PEDESTRIAN AND BICYCLE SAFETY PROGRAM CONSULTANT	DISTRICTWIDE PEDESTRIAN AND BICYCLE SAFETY PROGRAM CONSULTANT			TRAFFIC OPS IMPROVEMENT	\$0.610	\$0.610
FDOT	DT4154567	SR 9A / I-95 EXPRESS LANES ITS OPERATIONS CONSULTANT CONTRACT	SR 9A / I-95 EXPRESS LANES ITS OPERATIONS CONSULTANT CONTRACT			TECHNICAL ASSISTANCE	\$3.625	\$3.625
FDOT	DT4170261	DISTRICTWIDE RIGHT-OF-WAY ADVANCED ACQUISITIONS SUPPORT	DISTRICTWIDE RIGHT-OF-WAY ADVANCED ACQUISITIONS SUPPORT			RIGHT OF WAY ACTIVITIES	\$0.025	\$0.025
FDOT	DT4184236	SR 826 / PALMETTO EXPWY	SR 826 / PALMETTO EXPWY	SR 968 / W FLAGLER ST	S OF NW 154 ST	PD&E/EMO STUDY	\$6.000	\$6.000
FDOT	DT4232513	SR 25 / OKEECHOBEE RD	SR 25 / OKEECHOBEE RD	E OF NW 87 AVE	NW 79 AVE (CONCRETE)	ADD LANES & RECONSTRUCT	\$7.749	\$7.749
FDOT	DT4232514	SR 25 / OKEECHOBEE RD	SR 25 / OKEECHOBEE RD	E OF NW 116 WAY	E OF NW 87 AVE (CONCRETE)	ADD LANES & REHABILITATE PVMNT	\$363.388	\$363.388
FDOT	DT4232515	SR 25 / OKEECHOBEE RD	SR 25 / OKEECHOBEE RD	E OF NW 107 AVE	E OF NW 116 WAY (CONCRETE)	ADD LANES & REHABILITATE PVMNT	\$4.751	\$4.751
FDOT	DT4234482	DISTRICTWIDE RIGHT-OF-WAY MONUMENTATION CONSULTANT CONTRACT	DISTRICTWIDE RIGHT-OF-WAY MONUMENTATION CONSULTANT CONTRACT			PRELIMINARY ENGINEERING	\$1.160	\$1.160
FDOT	DT4234523	SR 9A / I-95	SR 9A / I-95	NW 155TH ST	NW 170TH ST	LANDSCAPING	\$1.530	\$1.530
FDOT	DT4249331	I-95 EXPRESS TOLL OPERATIONS DADE COUNTY	I-95 EXPRESS TOLL OPERATIONS DADE COUNTY			TOLL COLLECTION	\$27.303	\$27.303
FDOT	DT4283581	SR 826 / PALMETTO EXPWY SR 826 EB RAMP TO SR 9A / I-95 NB	SR 826 / PALMETTO EXPWY SR 826 EB RAMP TO SR 9A / I-95 NB			INTERCHANGE RAMP (NEW)	\$41.236	\$41.236
FDOT	DT4283588	SR 826 CONNECTOR	SR 826 CONNECTOR	AT GOLDEN GLADES INTERCHANGE AND VARIOUS RAMPS		ADD LANES & RECONSTRUCT	\$0.050	\$0.050
FDOT	DT4283589	GOLDEN GLADES INTERCHANGE ENGINEERING SUPPORT	GOLDEN GLADES INTERCHANGE ENGINEERING SUPPORT			PRELIM ENG FOR FUTURE CAPACITY	\$1.250	\$1.250
FDOT	DT4291931	SR 907 / ALTON RD	SR 907 / ALTON RD	MICHIGAN AVE	S OF ED SULLIVAN DR / 43 ST	FLEXIBLE PAVEMENT RECONSTRUCT.	\$68.916	\$68.916
FDOT	DT4291933	SR 907 / ALTON RD	SR 907 / ALTON RD	W 48 ST	N OF 57TH ST	LANDSCAPING	\$0.195	\$0.195
FDOT	DT4291934	SR 907 / ALTON RD	SR 907 / ALTON RD	S OF 43 ST	N OF W 48 ST	LANDSCAPING	\$0.170	\$0.170
FDOT	DT4291935	SR 907 / ALTON RD	SR 907 / ALTON RD	MICHIGAN AVE	S OF 43 ST	LANDSCAPING	\$1.688	\$1.688
FDOT	DT4292854	TRAFFIC ENGINEERING STUDIES & ENGINEERING REVIEWS CONSULTANT	TRAFFIC ENGINEERING STUDIES & ENGINEERING REVIEWS CONSULTANT			TRAFFIC OPS IMPROVEMENT	\$0.855	\$0.855

Priority I (2026-2030)				Priority II (2031-2035)				Priority III (2036-2040)				Priority IV (2041-2050)			
PD&E/ Design	ROW	CST/CEI	O&M	PD&E/ Design	ROW	CST/CEI	O&M	PD&E/ Design	ROW	CST/CEI	O&M	PD&E/ Design	ROW	CST/CEI	O&M
		\$3.479													
		\$0.510													
		\$1.160													
		\$0.725													
		\$0.610													
		\$3.625													
		\$0.025													
		\$6.000													
		\$7.749													
		\$363.388													
		\$4.751													
		\$1.160													
		\$1.530													
		\$27.303													
		\$41.236													
		\$0.050													
		\$1.250													
		\$68.916													
		\$0.195													
		\$0.170													
		\$1.688													
		\$0.855													

Agency	Project Index	Project Name	Facility	From	To	Project Description / Details	YoE Cost Million\$	TIP Cost Million\$
FDOT	DT4292855	DISTRICTWIDE TRAFFIC ENGINEERING STUDIES & ENGINEERING REVIEW CONSULTANT	DISTRICTWIDE TRAFFIC ENGINEERING STUDIES & ENGINEERING REVIEW CONSULTANT			TRAFFIC OPS IMPROVEMENT	\$0.610	\$0.610
FDOT	DT4292866	TRAFFIC ENGINEERING SUPPORT SERVICES CONSULTANT	TRAFFIC ENGINEERING SUPPORT SERVICES CONSULTANT			TRAFFIC OPS IMPROVEMENT	\$0.615	\$0.615
FDOT	DT4292867	TRAFFIC ENGINEERING SUPPORT SERVICES CONSULTANT	TRAFFIC ENGINEERING SUPPORT SERVICES CONSULTANT			TRAFFIC OPS IMPROVEMENT	\$0.850	\$0.850
FDOT	DT4293464	SR 916 / NW / NE 135 ST	SR 916 / NW / NE 135 ST	NW 2 AVE	NE 17 AVE / TRESSLER ST	LANDSCAPING	\$1.968	\$1.968
FDOT	DT4295367	MIAMI-DADE COUNTY (ADA) PUSHBUTTON - PEDESTRIAN SAFETY IMPROVEMENTS	MIAMI-DADE COUNTY (ADA) PUSHBUTTON - PEDESTRIAN SAFETY IMPROVEMENTS			PEDESTRIAN SAFETY IMPROVEMENT	\$1.200	\$1.200
FDOT	DT4295368	DISTRICTWIDE (ADA) PUSHBUTTON CONSTRUCTION CONTRACT	DISTRICTWIDE (ADA) PUSHBUTTON CONSTRUCTION CONTRACT			PEDESTRIAN SAFETY IMPROVEMENT	\$0.963	\$0.963
FDOT	DT4295369	DISTRICTWIDE (ADA) PUSHBUTTON CONSTRUCTION CONTRACT	DISTRICTWIDE (ADA) PUSHBUTTON CONSTRUCTION CONTRACT			PEDESTRIAN SAFETY IMPROVEMENT	\$1.207	\$1.207
FDOT	DT4300292	ATLANTIC ISLE	ATLANTIC ISLE	AT W OF SR A1A (BRIDGE #874218)		BRIDGE REPLACEMENT	\$2.520	\$2.520
FDOT	DT4301615	CONSTRUCTION FINAL ESTIMATES CONTRACT SUPPORT FOR LAP OVERSIGHT	CONSTRUCTION FINAL ESTIMATES CONTRACT SUPPORT FOR LAP OVERSIGHT			INSPECT CONSTRUCTION PROJS.	\$1.520	\$1.520
FDOT	DT4302918	ITS EQUIPMENT REPLACEMENT - CONSULTANTS / GRANTS	ITS EQUIPMENT REPLACEMENT - CONSULTANTS / GRANTS			ITS COMMUNICATION SYSTEM	\$0.310	\$0.310
FDOT	DT4302919	ITS EQUIPMENT REPLACEMENT - CONSULTANTS / GRANTS	ITS EQUIPMENT REPLACEMENT - CONSULTANTS / GRANTS			ITS COMMUNICATION SYSTEM	\$2.431	\$2.431
FDOT	DT4304441	SR 907 / ALTON RD	SR 907 / ALTON RD	S OF 43 ST	N OF W 48 ST	FLEXIBLE PAVEMENT RECONSTRUCT.	\$0.025	\$0.025
FDOT	DT4304442	SR 907 / ROAD	SR 907 / ROAD	NORTH OF 57 STREET	NORTH OF ALLISON ROAD	FLEXIBLE PAVEMENT RECONSTRUCT.	\$0.040	\$0.040
FDOT	DT4304444	SR 907 / ALTON ROAD	SR 907 / ALTON ROAD	NORTH OF 48 STREET	NORTH OF 57 STREET	FLEXIBLE PAVEMENT RECONSTRUCT.	\$12.632	\$12.632
FDOT	DT4312001	DISTRICT 6 - TRACKING EFFORTS FOR GMX CORRIDORS	DISTRICT 6 - TRACKING EFFORTS FOR GMX CORRIDORS			PRELIMINARY ENGINEERING	\$0.005	\$0.005
FDOT	DT4326391	SR 826 / PALMETTO EXPY	SR 826 / PALMETTO EXPY	US 1 / S DIXIE HWY	NW 25TH ST	PRELIM ENG FOR FUTURE CAPACITY	\$117.230	\$117.230
FDOT	DT4329502	DISTRICTWIDE PROGRAM MANAGEMENT CONTRACT ADMIN SUPPORT	DISTRICTWIDE PROGRAM MANAGEMENT CONTRACT ADMIN SUPPORT			PRELIMINARY ENGINEERING	\$3.974	\$3.974
FDOT	DT4335341	ITS OPERATIONS HARDWARE / SOFTWARE AND REPLACEMENT EQUIPMENT	ITS OPERATIONS HARDWARE / SOFTWARE AND REPLACEMENT EQUIPMENT			TRAFFIC MANAGEMENT CENTERS	\$0.250	\$0.250
FDOT	DT4346642	DISTRICTWIDE TRAFFIC OPERATIONS - SAFETY STUDIES CONSULTANT	DISTRICTWIDE TRAFFIC OPERATIONS - SAFETY STUDIES CONSULTANT			SAFETY PROJECT	\$0.667	\$0.667
FDOT	DT4346643	DISTRICTWIDE TRAFFIC OPERATIONS - SAFETY STUDIES CONSULTANT	DISTRICTWIDE TRAFFIC OPERATIONS - SAFETY STUDIES CONSULTANT			SAFETY PROJECT	\$0.840	\$0.840

Priority I (2026-2030)				Priority II (2031-2035)				Priority III (2036-2040)				Priority IV (2041-2050)			
PD&E/ Design	ROW	CST/CEI	O&M	PD&E/ Design	ROW	CST/CEI	O&M	PD&E/ Design	ROW	CST/CEI	O&M	PD&E/ Design	ROW	CST/CEI	O&M
		\$0.610													
		\$0.615													
		\$0.850													
		\$1.968													
		\$1.200													
		\$0.963													
		\$1.207													
		\$2.520													
		\$1.520													
		\$0.310													
		\$2.431													
		\$0.025													
		\$0.040													
		\$12.632													
		\$0.005													
		\$117.230													
		\$3.974													
		\$0.250													
		\$0.667													
		\$0.840													

Agency	Project Index	Project Name	Facility	From	To	Project Description / Details	YoE Cost Million\$	TIP Cost Million\$
FDOT	DT4346761	SR 9A / I-95 EXPRESS OPERATIONS & MAINTENANCE INCIDENT MGMT / RD RANGERS	SR 9A / I-95 EXPRESS OPERATIONS & MAINTENANCE INCIDENT MGMT / RD RANGERS			OTHER ITS	\$8.624	\$8.624
FDOT	DT4346762	I-95 EXPRESS LANES INCIDENT MANAGEMENT ROAD RANGER SERVICE PATROLS	I-95 EXPRESS LANES INCIDENT MANAGEMENT ROAD RANGER SERVICE PATROLS			OTHER ITS	\$2.966	\$2.966
FDOT	DT4346847	TRAFFIC OPERATIONS PUSH BUTTON CONSTRUCTION IN MIAMI-DADE COUNTY	TRAFFIC OPERATIONS PUSH BUTTON CONSTRUCTION IN MIAMI-DADE COUNTY			MISCELLANEOUS CONSTRUCTION	\$1.284	\$1.284
FDOT	DT4347734	SR A1A / COLLINS AVE	SR A1A / COLLINS AVE	41ST STREET	SR 907/63RD STREET	FLEXIBLE PAVEMENT RECONSTRUCT.	\$5.145	\$5.145
FDOT	DT4352016	DISTRICT 6 - SIGNAL RETIMING SERVICES CONTINUING CONTRACT	DISTRICT 6 - SIGNAL RETIMING SERVICES CONTINUING CONTRACT			TRAFFIC OPS IMPROVEMENT	\$2.474	\$2.474
FDOT	DT4352017	DISTRICT SIX SIGNAL RETIMING SERVICES CONTINUING CONTRACT	DISTRICT SIX SIGNAL RETIMING SERVICES CONTINUING CONTRACT			TRAFFIC OPS IMPROVEMENT	\$4.296	\$4.296
FDOT	DT4354121	I-75 EXPRESS TOLL OPERATIONS MIAMI-DADE COUNTY	I-75 EXPRESS TOLL OPERATIONS MIAMI-DADE COUNTY			TOLL COLLECTION	\$1.359	\$1.359
FDOT	DT4355063	SR 90 ASCT PILOT PROJECT OPERATION OF MIAMI-DADE COUNTY TRAFFIC SIGNAL FACILITY	SR 90 ASCT PILOT PROJECT OPERATION OF MIAMI-DADE COUNTY TRAFFIC SIGNAL FACILITY			TRAFFIC SIGNAL UPDATE	\$0.792	\$0.792
FDOT	DT4355064	DISTRICTWIDE ACTIVE ARTERIAL MANAGEMENT SERVICES	DISTRICTWIDE ACTIVE ARTERIAL MANAGEMENT SERVICES			TRAFFIC SIGNAL UPDATE	\$1.960	\$1.960
FDOT	DT4355733	DISTRICTWIDE PEDESTRIAN & BICYCLE SAFETY PROGRAM CONSULTANT	DISTRICTWIDE PEDESTRIAN & BICYCLE SAFETY PROGRAM CONSULTANT			TRAFFIC ENGINEERING STUDY	\$0.055	\$0.055
FDOT	DT4355734	DISTRICTWIDE TRAFFIC ENGINEERING STUDIES & ENGINEERING REVIEWS CONSULTANT	DISTRICTWIDE TRAFFIC ENGINEERING STUDIES & ENGINEERING REVIEWS CONSULTANT			TRAFFIC ENGINEERING STUDY	\$1.465	\$1.465
FDOT	DT4357601	SR 826 / PALMETTO EXPWY	SR 826 / PALMETTO EXPWY	I-75	N OF CANAL C-8 BRIDGE (APPROX NW 162 ST)	ADD LANES & RECONSTRUCT	\$0.004	\$0.004
FDOT	DT4357602	SR 826 / PALMETTO EXPWY	SR 826 / PALMETTO EXPWY	N OF CANAL C-8 BRIDGE (NW 162 ST)	E OF NW 67 AVE	ADD LANES & RECONSTRUCT	\$0.004	\$0.004
FDOT	DT4357603	SR 826 / PALMETTO EXPY	SR 826 / PALMETTO EXPY	E OF NW 67 AVE	E OF NW 57 AVE	ADD LANES & RECONSTRUCT	\$0.004	\$0.004
FDOT	DT4357604	SR 826 / PALMETTO EXPY	SR 826 / PALMETTO EXPY	E OF NW 57 AVE	E OF NW 42 AVE	ADD LANES & RECONSTRUCT	\$0.004	\$0.004
FDOT	DT4357605	SR 826 / PALMETTO EXPY	SR 826 / PALMETTO EXPY	E OF NW 42 AVE	E OF NW 32 AVE	ADD LANES & RECONSTRUCT	\$0.004	\$0.004
FDOT	DT4357606	SR 826 / PALMETTO EXPY	SR 826 / PALMETTO EXPY	E OF NW 32 AVE	W OF NW 17 AVE	ADD LANES & RECONSTRUCT	\$0.004	\$0.004
FDOT	DT4361991	SR 93 / I-75 EXPRESS LANES TOLLING AND OPERATIONS	SR 93 / I-75 EXPRESS LANES TOLLING AND OPERATIONS			TECHNICAL ASSISTANCE	\$1.115	\$1.115

Priority I (2026-2030)				Priority II (2031-2035)				Priority III (2036-2040)				Priority IV (2041-2050)			
PD&E/ Design	ROW	CST/CEI	O&M	PD&E/ Design	ROW	CST/CEI	O&M	PD&E/ Design	ROW	CST/CEI	O&M	PD&E/ Design	ROW	CST/CEI	O&M
		\$8.624													
		\$2.966													
		\$1.284													
		\$5.145													
		\$2.474													
		\$4.296													
		\$1.359													
		\$0.792													
		\$1.960													
		\$0.055													
		\$1.465													
		\$0.004													
		\$0.004													
		\$0.004													
		\$0.004													
		\$0.004													
		\$0.004													
		\$1.115													

Agency	Project Index	Project Name	Facility	From	To	Project Description / Details	YoE Cost Million\$	TIP Cost Million\$
FDOT	DT4362001	SR 826 / PALMETTO EXPWY EXPRESS LANES TOLLING & RAMP SIGNALING OPERATION	SR 826 / PALMETTO EXPWY EXPRESS LANES TOLLING & RAMP SIGNALING OPERATION			TECHNICAL ASSISTANCE	\$3.091	\$3.091
FDOT	DT4362021	SR 9A / I-95 EXPRESS OPERATIONS & MAINTENANCE	SR 9A / I-95 EXPRESS OPERATIONS & MAINTENANCE			OTHER ITS	\$4.639	\$4.639
FDOT	DT4362022	I-95 EXPRESS LANES INFRASTRUCTURE MAINTENANCE & REPAIRS	I-95 EXPRESS LANES INFRASTRUCTURE MAINTENANCE & REPAIRS			OTHER ITS	\$3.696	\$3.696
FDOT	DT4362031	SR 826 / PALMETTO EXPWY ITS CONTRACT FOR MAINTENANCE OF TOLLING EQUIPMENT	SR 826 / PALMETTO EXPWY ITS CONTRACT FOR MAINTENANCE OF TOLLING EQUIPMENT			OTHER ITS	\$2.899	\$2.899
FDOT	DT4362032	SR 826 EXPRESS LANES INFRASTRUCTURE MAINTENANCE & REPAIRS	SR 826 EXPRESS LANES INFRASTRUCTURE MAINTENANCE & REPAIRS			OTHER ITS	\$2.310	\$2.310
FDOT	DT4362041	SR 93 / I-75 EXPRESS LANES ITS MAINTENANCE OF TOLLING EQUIPMENT	SR 93 / I-75 EXPRESS LANES ITS MAINTENANCE OF TOLLING EQUIPMENT			OTHER ITS	\$1.159	\$1.159
FDOT	DT4362042	I-75 EXPRESS LANES INFRASTRUCTURE MAINTENANCE & REPAIRS	I-75 EXPRESS LANES INFRASTRUCTURE MAINTENANCE & REPAIRS			OTHER ITS	\$0.924	\$0.924
FDOT	DT4362091	SR 826 / PALMETTO EXPWY INCIDENT MANAGEMENT ROAD RANGER SERVICE PATROLS	SR 826 / PALMETTO EXPWY INCIDENT MANAGEMENT ROAD RANGER SERVICE PATROLS			OTHER ITS	\$3.839	\$3.839
FDOT	DT4362092	SR 826 EXPRESS LANES INCIDENT MANAGEMENT ROAD RANGER SERVICE PATROLS	SR 826 EXPRESS LANES INCIDENT MANAGEMENT ROAD RANGER SERVICE PATROLS			OTHER ITS	\$0.050	\$0.050
FDOT	DT4362101	SR 93 / I-75 EXPRESS LANES INCIDENT MANAGEMENT / ROAD RANGER SERVICE PATROLS	SR 93 / I-75 EXPRESS LANES INCIDENT MANAGEMENT / ROAD RANGER SERVICE PATROLS			OTHER ITS	\$3.340	\$3.340
FDOT	DT4362102	I-75 EXPRESS LANES INCIDENT MANAGEMENT ROAD RANGER SERVICE PATROLS	I-75 EXPRESS LANES INCIDENT MANAGEMENT ROAD RANGER SERVICE PATROLS			OTHER ITS	\$0.050	\$0.050
FDOT	DT4362122	SR 826 EXPRESS LANES FHP ENHANCED ENFORCEMENT	SR 826 EXPRESS LANES FHP ENHANCED ENFORCEMENT			OTHER ITS	\$2.392	\$2.392
FDOT	DT4362123	SR 826 EXPRESS LANES FHP ENHANCED ENFORCEMENT	SR 826 EXPRESS LANES FHP ENHANCED ENFORCEMENT			OTHER ITS	\$0.630	\$0.630
FDOT	DT4362132	I-75 EXPRESS LANES FHP ENHANCED ENFORCEMENT	I-75 EXPRESS LANES FHP ENHANCED ENFORCEMENT			OTHER ITS	\$1.196	\$1.196
FDOT	DT4362133	I-75 EXPRESS LANES FHP ENHANCED ENFORCEMENT	I-75 EXPRESS LANES FHP ENHANCED ENFORCEMENT			OTHER ITS	\$0.315	\$0.315

Priority I (2026-2030)				Priority II (2031-2035)				Priority III (2036-2040)				Priority IV (2041-2050)			
PD&E/ Design	ROW	CST/CEI	O&M	PD&E/ Design	ROW	CST/CEI	O&M	PD&E/ Design	ROW	CST/CEI	O&M	PD&E/ Design	ROW	CST/CEI	O&M
		\$3.091													
		\$4.639													
		\$3.696													
		\$2.899													
		\$2.310													
		\$1.159													
		\$0.924													
		\$3.839													
		\$0.050													
		\$3.340													
		\$0.050													
		\$2.392													
		\$0.630													
		\$1.196													
		\$0.315													

Agency	Project Index	Project Name	Facility	From	To	Project Description / Details	YoE Cost Million\$	TIP Cost Million\$
FDOT	DT4365651	SR 25 / OKEECHOBEE RD & SR 826 / PALMETTO EXPRESSWAY INTERCHANGE	SR 25 / OKEECHOBEE RD & SR 826 / PALMETTO EXPRESSWAY INTERCHANGE			INTERCHANGE RAMP (NEW)	\$23.778	\$23.778
FDOT	DT4366182	TOWN OF MIAMI LAKES - SIDEWALK IMPROVEMENTS	TOWN OF MIAMI LAKES - SIDEWALK IMPROVEMENTS			BIKE LANE/SIDEWALK	\$0.787	\$0.787
FDOT	DT4377821	SR 968 / FLAGLER ST	SR 968 / FLAGLER ST	SR 821 / HEFT	SR 5 / BISCAYNE BLVD (BRT STUDY)	PD&E/EMO STUDY	\$10.045	\$10.045
FDOT	DT4377841	SR 94 / KENDALL DR	SR 94 / KENDALL DR	SR 997 / KROME AVE	SR 5 / S DIXIE HWY (BRT STUDY)	PD&E/EMO STUDY	\$0.913	\$0.913
FDOT	DT4380761	SR 9 / NW 27 AVE	SR 9 / NW 27 AVE	NW 62 ST	NW 215 ST/UNITY STN	PD&E/EMO STUDY	\$3.500	\$3.500
FDOT	DT4380762	SR 9 / NW 27 AVE	SR 9 / NW 27 AVE	NW 62ND STREET	NW 215 STREET - DRAINAGE	DRAINAGE IMPROVEMENTS	\$46.853	\$46.853
FDOT	DT4383141	ITS FIELD EQUIPMENT COMMUNICATIONS SERVICES	ITS FIELD EQUIPMENT COMMUNICATIONS SERVICES			DYNAMIC MESSAGE SIGN	\$1.335	\$1.335
FDOT	DT4383142	ITS FIELD EQUIPMENT ELECTRIC SERVICES	ITS FIELD EQUIPMENT ELECTRIC SERVICES			DYNAMIC MESSAGE SIGN	\$1.700	\$1.700
FDOT	DT4383143	I-95 TOLLING FIELD EQUIPMENT ELECTRIC SERVICES	I-95 TOLLING FIELD EQUIPMENT ELECTRIC SERVICES			DYNAMIC MESSAGE SIGN	\$0.135	\$0.135
FDOT	DT4383144	SR 826 TOLLING FIELD EQUIPMENT ELECTRIC SERVICES	SR 826 TOLLING FIELD EQUIPMENT ELECTRIC SERVICES			DYNAMIC MESSAGE SIGN	\$0.110	\$0.110
FDOT	DT4383145	I-75 TOLLING ITS FIELD EQUIPMENT ELECTRIC SERVICES	I-75 TOLLING ITS FIELD EQUIPMENT ELECTRIC SERVICES			DYNAMIC MESSAGE SIGN	\$0.039	\$0.039
FDOT	DT4388231	NW 25 ST VIADUCT TRUCKING IMPACTS	NW 25 ST VIADUCT TRUCKING IMPACTS			PTO STUDIES	\$0.450	\$0.450
FDOT	DT4388645	SR 860 / MIAMI GARDENS / NW 186 ST	SR 860 / MIAMI GARDENS / NW 186 ST	E OF I-75 / SR 93	NW 79TH PL	LANDSCAPING	\$0.700	\$0.700
FDOT	DT4392182	DISTRICTWIDE GENERAL ENGINEERING CONSULTANT FOR MODAL	DISTRICTWIDE GENERAL ENGINEERING CONSULTANT FOR MODAL			PRELIMINARY ENGINEERING	\$2.182	\$2.182
FDOT	DT4392183	DISTRICTWIDE GENERAL ENGINEERING CONSULTANT FOR MODAL	DISTRICTWIDE GENERAL ENGINEERING CONSULTANT FOR MODAL			PRELIMINARY ENGINEERING	\$4.370	\$4.370
FDOT	DT4406831	SR 5 / US 1 / BISCAYNE BLVD	SR 5 / US 1 / BISCAYNE BLVD	SOUTH OF NE 203RD ST	SOUTH OF NE 207 ST	LANDSCAPING	\$1.040	\$1.040
FDOT	DT4419401	ITS PROGRAM AVL SYSTEM TO MANAGE D6 INCIDENT MANAGMENT FLEET	ITS PROGRAM AVL SYSTEM TO MANAGE D6 INCIDENT MANAGMENT FLEET			OTHER ITS	\$0.483	\$0.483
FDOT	DT4419402	ITS PROGRAM AVL MONITORING SYSTEM TO MANAGE D6 INCIDENT MGMT FLEET	ITS PROGRAM AVL MONITORING SYSTEM TO MANAGE D6 INCIDENT MGMT FLEET			OTHER ITS	\$0.160	\$0.160
FDOT	DT4432541	PALMETTO EXPRESS LANES - TOLL OPERATIONS	PALMETTO EXPRESS LANES - TOLL OPERATIONS			TOLL COLLECTION	\$1.731	\$1.731
FDOT	DT4434322	SR A1A / MACARTHUR CWY	SR A1A / MACARTHUR CWY	E OF SR -5 / BISCAYNE BLV	W. SR 907 / ALTON RD	BIKE PATH/TRAIL	\$10.245	\$10.245
FDOT	DT4438901	SR 970 / SR 5 / DOWNTOWN DISTRIBUTOR RAMPS	SR 970 / SR 5 / DOWNTOWN DISTRIBUTOR RAMPS	SMIAMI AVE	SE 2 AVE	RIGID PAVEMENT REHABILITATION	\$0.070	\$0.070

Priority I (2026-2030)				Priority II (2031-2035)				Priority III (2036-2040)				Priority IV (2041-2050)			
PD&E/ Design	ROW	CST/CEI	O&M	PD&E/ Design	ROW	CST/CEI	O&M	PD&E/ Design	ROW	CST/CEI	O&M	PD&E/ Design	ROW	CST/CEI	O&M
		\$23.778													
		\$0.787													
		\$10.045													
		\$0.913													
		\$3.500													
		\$46.853													
		\$1.335													
		\$1.700													
		\$0.135													
		\$0.110													
		\$0.039													
		\$0.450													
		\$0.700													
		\$2.182													
		\$4.370													
		\$1.040													
		\$0.483													
		\$0.160													
		\$1.731													
		\$10.245													
		\$0.070													

Agency	Project Index	Project Name	Facility	From	To	Project Description / Details	YoE Cost Million\$	TIP Cost Million\$
FDOT	DT4438941	SR 9A / I-95 RAMPS	SR 9A / I-95 RAMPS	AT SR 90 / SW 8 ST AND SW 7 ST		RIGID PAVEMENT REHABILITATION	\$0.085	\$0.085
FDOT	DT4438961	SR 9A / I-95 RAMPS SB OFF RAMP TO SW 25 RD	SR 9A / I-95 RAMPS SB OFF RAMP TO SW 25 RD			RIGID PAVEMENT REHABILITATION	\$0.145	\$0.145
FDOT	DT4438991	SR A1A / HARDING AVE / ABBOTT AVE	SR A1A / HARDING AVE / ABBOTT AVE	N OF 96TH ST	INDIAN CREEK DR	RESURFACING	\$0.240	\$0.240
FDOT	DT4438992	SR A1A / HARDING AVE	SR A1A / HARDING AVE	AT 87TH ST		TRAFFIC OPS IMPROVEMENT	\$0.617	\$0.617
FDOT	DT4438994	SR A1A / COLLINS AVE	SR A1A / COLLINS AVE	AT 89TH ST AND SR A1A / HARDING AVE AT 90TH ST		TRAFFIC OPS IMPROVEMENT	\$1.082	\$1.082
FDOT	DT4439051	SR 90 / US 41 / SW 7 ST	SR 90 / US 41 / SW 7 ST	BRICKELL AVE	W OF SW 2 AVE	RESURFACING	\$3.362	\$3.362
FDOT	DT4439081	SR 5 / US 1 / S DIXIE HWY	SR 5 / US 1 / S DIXIE HWY	S OF SW 100 ST	S OF SW 88 ST	RESURFACING	\$3.741	\$3.741
FDOT	DT4439091	SR 934 / NW 74 ST / W / E 21 ST	SR 934 / NW 74 ST / W / E 21 ST	E OF W 4 AVE	E 4 AVE	RESURFACING	\$0.736	\$0.736
FDOT	DT4439111	SR 5 / US 1 / BISCAYNE BLVD	SR 5 / US 1 / BISCAYNE BLVD	SOUTH OF NE 5 ST	NE 11 ST	RESURFACING	\$0.100	\$0.100
FDOT	DT4439121	SR 5 / US 1 / BISCYNE BLVD	SR 5 / US 1 / BISCYNE BLVD	N OF NE 105 ST	S OF NE 123 ST	RESURFACING	\$0.140	\$0.140
FDOT	DT4439131	SR 886 / PORT BLVD	SR 886 / PORT BLVD	BISCAYNE BLVD	PORT MIAMI	RIGID PAVEMENT REHABILITATION	\$3.686	\$3.686
FDOT	DT4439141	SR 9 / SR 817 / NW 27 AVE	SR 9 / SR 817 / NW 27 AVE	N OF NW 135 ST	BURLINGTON ST	RESURFACING	\$0.065	\$0.065
FDOT	DT4439172	SR 90 / SW 8 ST	SR 90 / SW 8 ST	E OF SW 36 AVE	E OF SW 29 AVE	PEDESTRIAN SAFETY IMPROVEMENT	\$0.041	\$0.041
FDOT	DT4439183	SR 90 / SW 8 ST	SR 90 / SW 8 ST	W OF SW 55 AVE	W OF SW 48 AVE	PEDESTRIAN SAFETY IMPROVEMENT	\$0.052	\$0.052
FDOT	DT4439192	SR 90 / SW 8 ST	SR 90 / SW 8 ST	E OF 65 AVE	W OF SW 63 AVE	PEDESTRIAN SAFETY IMPROVEMENT	\$0.047	\$0.047
FDOT	DT4439261	SR 934 / 71 ST	SR 934 / 71 ST	BAY DR EAST	COLLINS AVE	RESURFACING	\$1.910	\$1.910
FDOT	DT4439271	SR 953 / LEJEUNE RD	SR 953 / LEJEUNE RD	N OF NW 79 ST	S OF NW 103 ST	RESURFACING	\$0.140	\$0.140
FDOT	DT4439311	SR A1A / COLLINS AV FRM 44 ST TO 4700 BLK & INDIAN CRK FRM 41 ST TO 44 ST	SR A1A / COLLINS AV FRM 44 ST TO 4700 BLK & INDIAN CRK FRM 41 ST TO 44 ST			RESURFACING	\$0.180	\$0.180
FDOT	DT4439322	SR 915 / NE 6 AVE	SR 915 / NE 6 AVE	AT NE 139 ST		INTERSECTION IMPROVEMENT	\$1.338	\$1.338
FDOT	DT4439351	SR 922 / NE 123 ST	SR 922 / NE 123 ST	E OF NE 19TH AVE	E OF N BAYSHORE DR.	RESURFACING - RIDE ONLY	\$0.080	\$0.080
FDOT	DT4439361	SR 909 / W DIXIE HWY	SR 909 / W DIXIE HWY	S OF NE 129 ST	N OF NE 151 ST	RESURFACING	\$0.240	\$0.240
FDOT	DT4439371	SR 817 / NW 27 AVE	SR 817 / NW 27 AVE	BURLINGTON ST	NW 168 TERRACE	RESURFACING	\$0.135	\$0.135
FDOT	DT4439372	SR 817 / NW 27 AVE	SR 817 / NW 27 AVE	SESAME ST	DUNAD AVE	PEDESTRIAN SAFETY IMPROVEMENT	\$1.277	\$1.277
FDOT	DT4439391	SR 817 / NW 27 AVE	SR 817 / NW 27 AVE	NW 168 TER	S OF NW 187 ST	RESURFACING	\$0.120	\$0.120
FDOT	DT4439421	SR 9A / I-95 (SHOULDERS ONLY)	SR 9A / I-95 (SHOULDERS ONLY)	SOUTH DIXIE HIGHWAY	SW 8TH ST	RIGID PAVEMENT REHABILITATION	\$0.040	\$0.040
FDOT	DT4439801	SR 932 / NW 103 ST	SR 932 / NW 103 ST	NW 80 CT	NW 77 AVE	TRAFFIC OPS IMPROVEMENT	\$0.071	\$0.071
FDOT	DT4444371	DISTRICTWIDE TRAFFIC OPERATIONS - STUDIES CONSULTANT	DISTRICTWIDE TRAFFIC OPERATIONS - STUDIES CONSULTANT			SAFETY PROJECT	\$1.110	\$1.110
FDOT	DT4444372	DISTRICTWIDE TRAFFIC OPERATIONS - STUDIES CONSULTANT	DISTRICTWIDE TRAFFIC OPERATIONS - STUDIES CONSULTANT			SAFETY PROJECT	\$0.350	\$0.350
FDOT	DT4444381	DISTRICTWIDE TRAFFIC OPERATIONS - SAFETY STUDIES CONSULTANT	DISTRICTWIDE TRAFFIC OPERATIONS - SAFETY STUDIES CONSULTANT			SAFETY PROJECT	\$1.145	\$1.145
FDOT	DT4444382	DISTRICTWIDE TRAFFIC OPERATIONS - SAFETY STUDIES CONSULTANT	DISTRICTWIDE TRAFFIC OPERATIONS - SAFETY STUDIES CONSULTANT			SAFETY PROJECT	\$0.305	\$0.305
FDOT	DT4446223	NORTH BEACH EXPRESS	NORTH BEACH EXPRESS			PURCHASE VEHICLES/EQUIPMENT	\$6.508	\$6.508

Priority I (2026-2030)				Priority II (2031-2035)				Priority III (2036-2040)				Priority IV (2041-2050)			
PD&E/ Design	ROW	CST/CEI	O&M	PD&E/ Design	ROW	CST/CEI	O&M	PD&E/ Design	ROW	CST/CEI	O&M	PD&E/ Design	ROW	CST/CEI	O&M
		\$0.085													
		\$0.145													
		\$0.240													
		\$0.617													
		\$1.082													
		\$3.362													
		\$3.741													
		\$0.736													
		\$0.100													
		\$0.140													
		\$3.686													
		\$0.065													
		\$0.041													
		\$0.052													
		\$0.047													
		\$1.910													
		\$0.140													
		\$0.180													
		\$1.338													
		\$0.080													
		\$0.240													
		\$0.135													
		\$1.277													
		\$0.120													
		\$0.040													
		\$0.071													
		\$1.110													
		\$0.350													
		\$1.145													
		\$0.305													
		\$6.508													

Agency	Project Index	Project Name	Facility	From	To	Project Description / Details	YoE Cost Million\$	TIP Cost Million\$
FDOT	DT4446361	SR 922 / NE 123 ST	SR 922 / NE 123 ST	NE 16 AVE	NE 19 AVE	TRAFFIC OPS IMPROVEMENT	\$0.045	\$0.045
FDOT	DT4448031	SR 25 / US 27 / OKEECHOBEE RD DEPRESSED SECTION 87W001	SR 25 / US 27 / OKEECHOBEE RD DEPRESSED SECTION 87W001			BRIDGE - PAINTING	\$3.115	\$3.115
FDOT	DT4450231	I-95 EXPRESS LANES TOLLING & RAMP SIGNALING OPERATIONS	I-95 EXPRESS LANES TOLLING & RAMP SIGNALING OPERATIONS			OTHER ITS	\$9.309	\$9.309
FDOT	DT4450232	I-95 EXPRESS LANES INCIDENT RESPONSE VEHICLE SERVICES	I-95 EXPRESS LANES INCIDENT RESPONSE VEHICLE SERVICES			OTHER ITS	\$1.494	\$1.494
FDOT	DT4450233	SR 826 EXPRESS LANES TOLLING & RAMP SIGNALING OPERATIONS	SR 826 EXPRESS LANES TOLLING & RAMP SIGNALING OPERATIONS			OTHER ITS	\$5.175	\$5.175
FDOT	DT4450234	SR 826 EXPRESS LANES INCIDENT RESPONSE VEHICLE SERVICES	SR 826 EXPRESS LANES INCIDENT RESPONSE VEHICLE SERVICES			OTHER ITS	\$0.996	\$0.996
FDOT	DT4450235	I-75 EXPRESS LANES TOLLING & RAMP SIGNALING OPERATIONS	I-75 EXPRESS LANES TOLLING & RAMP SIGNALING OPERATIONS			OTHER ITS	\$1.200	\$1.200
FDOT	DT4450236	I-75 EXPRESS LANES INCIDENT RESPONSE VEHICLE SERVICE	I-75 EXPRESS LANES INCIDENT RESPONSE VEHICLE SERVICE			OTHER ITS	\$0.996	\$0.996
FDOT	DT4450251	I-95 EXPRESS LANES FHP ENHANCED ENFORCEMENT	I-95 EXPRESS LANES FHP ENHANCED ENFORCEMENT			OTHER ITS	\$3.304	\$3.304
FDOT	DT4450252	I-95 EXPRESS LANES FHP ENHANCED ENFORCEMENT	I-95 EXPRESS LANES FHP ENHANCED ENFORCEMENT			OTHER ITS	\$0.870	\$0.870
FDOT	DT4457431	SAFE ROUTES TO SCHOOL - MIAMI CENTRAL HIGH SCHOOL	SAFE ROUTES TO SCHOOL - MIAMI CENTRAL HIGH SCHOOL			PEDESTRIAN SAFETY IMPROVEMENT	\$0.601	\$0.601
FDOT	DT4457461	SR 932 / NW 103 ST AND NW 32 AVE	SR 932 / NW 103 ST AND NW 32 AVE			INTERSECTION IMPROVEMENT	\$2.097	\$2.097
FDOT	DT4457651	SAFE ROUTES TO SCHOOL - NORTH DADE MIDDLE SCHOOL	SAFE ROUTES TO SCHOOL - NORTH DADE MIDDLE SCHOOL			PEDESTRIAN SAFETY IMPROVEMENT	\$0.283	\$0.283
FDOT	DT4457661	SAFE ROUTES TO SCHOOL - MIAMI NORTHWESTERN SENIOR HIGH SCHOOL	SAFE ROUTES TO SCHOOL - MIAMI NORTHWESTERN SENIOR HIGH SCHOOL			PEDESTRIAN SAFETY IMPROVEMENT	\$0.664	\$0.664
FDOT	DT4459582	DISTRICTWIDE MISCELLANEOUS CONSTRUCTION ENGINEERING INSPECTION CONSULTANT	DISTRICTWIDE MISCELLANEOUS CONSTRUCTION ENGINEERING INSPECTION CONSULTANT			INSPECT CONSTRUCTION PROJS.	\$4.360	\$4.360
FDOT	DT4459603	DISTRICTWIDE MISCELLANEOUS CONSTRUCTION ENGINEERING INSPECTION CONSULTANT	DISTRICTWIDE MISCELLANEOUS CONSTRUCTION ENGINEERING INSPECTION CONSULTANT			INSPECT CONSTRUCTION PROJS.	\$1.500	\$1.500
FDOT	DT4459604	DISTRICTWIDE MISCELLANEOUS CONSTRUCTION ENGINEERING INSPECTION CONSULTANT	DISTRICTWIDE MISCELLANEOUS CONSTRUCTION ENGINEERING INSPECTION CONSULTANT			INSPECT CONSTRUCTION PROJS.	\$1.500	\$1.500
FDOT	DT4459634	MIAMI-DADE COUNTY DRAINAGE PUSHBUTTON	MIAMI-DADE COUNTY DRAINAGE PUSHBUTTON			DRAINAGE IMPROVEMENTS	\$1.369	\$1.369
FDOT	DT4459635	MIAMI-DADE COUNTY DRAINAGE PUSHBUTTON	MIAMI-DADE COUNTY DRAINAGE PUSHBUTTON			DRAINAGE IMPROVEMENTS	\$1.477	\$1.477

Priority I (2026-2030)				Priority II (2031-2035)				Priority III (2036-2040)				Priority IV (2041-2050)			
PD&E/ Design	ROW	CST/CEI	O&M	PD&E/ Design	ROW	CST/CEI	O&M	PD&E/ Design	ROW	CST/CEI	O&M	PD&E/ Design	ROW	CST/CEI	O&M
		\$0.045													
		\$3.115													
		\$9.309													
		\$1.494													
		\$5.175													
		\$0.996													
		\$1.200													
		\$0.996													
		\$3.304													
		\$0.870													
		\$0.601													
		\$2.097													
		\$0.283													
		\$0.664													
		\$4.360													
		\$1.500													
		\$1.500													
		\$1.369													
		\$1.477													

Agency	Project Index	Project Name	Facility	From	To	Project Description / Details	YoE Cost Million\$	TIP Cost Million\$
FDOT	DT4459881	SR 93 / I-75	SR 93 / I-75	SR 826	RAMP 87075616	RESURFACING	\$0.120	\$0.120
FDOT	DT4459891	SR 9336 / SW 192 AVE	SR 9336 / SW 192 AVE	376 ST	S OF SW 344 ST	RESURFACING	\$0.075	\$0.075
FDOT	DT4459901	SR 976 / SW 40 ST / BIRD RD	SR 976 / SW 40 ST / BIRD RD	E OF SW 87 AVE	W OF SR 826	RESURFACING	\$0.110	\$0.110
FDOT	DT4459911	SR 976 / SW 40 ST / BIRD RD	SR 976 / SW 40 ST / BIRD RD	E OF SR 826	SW 58 AVE	RESURFACING	\$0.210	\$0.210
FDOT	DT4459921	SR 9336 / SW 344 ST / PALM DR	SR 9336 / SW 344 ST / PALM DR	SW 192 AVE	W OF SR 5 / US 1	RESURFACING	\$0.105	\$0.105
FDOT	DT4459931	SR 932 / NW 103 ST / W 49 ST	SR 932 / NW 103 ST / W 49 ST	W OF NW 82 AVE	E OF W 6 AVE	RESURFACING	\$0.975	\$0.975
FDOT	DT4459951	SR 913 / SW / SE 26 RD	SR 913 / SW / SE 26 RD	SW 1 AVE	RICKENBACKER CAUSEWAY	RESURFACING	\$0.100	\$0.100
FDOT	DT4459961	SR 5 / US 1 / BISCAYNE BLVD	SR 5 / US 1 / BISCAYNE BLVD	NE 61 ST	NE 6 AVE	RESURFACING - RIDE ONLY	\$0.686	\$0.686
FDOT	DT4459971	SR 916 / NW 138 ST	SR 916 / NW 138 ST	E OF NW 67 AVE	NW 57 AVE	RESURFACING	\$3.045	\$3.045
FDOT	DT4459972	SR 916 / NW 138 STREET	SR 916 / NW 138 STREET	AT NW 67 AVENUE / LUDLAM ROAD		TRAFFIC OPS IMPROVEMENT	\$1.438	\$1.438
FDOT	DT4459981	SR 972 / CORAL WAY / SW 3 AVE	SR 972 / CORAL WAY / SW 3 AVE	400 FT W OF SW 12 AVE	BRICKELL AVE	RESURFACING	\$11.956	\$11.956
FDOT	DT4459991	SR 7 / US 441 / NW 8 AVE / NW 7 AVE	SR 7 / US 441 / NW 8 AVE / NW 7 AVE	NORTH OF NW 3 ST	SOUTH OF NW 8 ST	RESURFACING	\$1.605	\$1.605
FDOT	DT4460001	SR 90 / TAMiami TRAIL / SW 8 ST	SR 90 / TAMiami TRAIL / SW 8 ST	BEACOM BLVD	SW 4 AVE	RESURFACING - RIDE ONLY	\$0.663	\$0.663
FDOT	DT4460002	SR 90 / SW 8 ST	SR 90 / SW 8 ST	SW 4 AVE	SW 2 AVE & SW 4 AVE FROM SW 7 ST TO SW 8ST	RESURFACING	\$0.327	\$0.327
FDOT	DT4460011	SR 976 / BIRD ROAD / SW 40 ST	SR 976 / BIRD ROAD / SW 40 ST	W OF LAGUNA ST	WEST OF SW 38 AVE	RESURFACING	\$3.220	\$3.220
FDOT	DT4460021	SR 953 / LEJEUNE / SW 42 AVE	SR 953 / LEJEUNE / SW 42 AVE	N OF SR 5 / S DIXIE HWY	N OF ALTARA AVE	RESURFACING	\$3.197	\$3.197
FDOT	DT4460031	SR 972 / CORAL WAY / SW 22 ST	SR 972 / CORAL WAY / SW 22 ST	E OF SW 22 AVE	W OF 17 AVE	RESURFACING	\$2.132	\$2.132
FDOT	DT4460152	DISTRICTWIDE TRAFFIC ENGINEERING SUPPORT SERVICES	DISTRICTWIDE TRAFFIC ENGINEERING SUPPORT SERVICES			TRAFFIC CONTROL DEVICES/SYSTEM	\$1.180	\$1.180
FDOT	DT4460153	DISTRICTWIDE TRAFFIC ENGINEERING SUPPORT SERVICES	DISTRICTWIDE TRAFFIC ENGINEERING SUPPORT SERVICES			TRAFFIC CONTROL DEVICES/SYSTEM	\$0.300	\$0.300
FDOT	DT4461201	021 DISTRICTWIDE MISCELLANEOUS CONSTRUCTION ENGINEERING INSPECTION CONSULTANT 2	021 DISTRICTWIDE MISCELLANEOUS CONSTRUCTION ENGINEERING INSPECTION CONSULTANT 2			INSPECT CONSTRUCTION PROJS.	\$1.200	\$1.200
FDOT	DT4461202	025 DISTRICTWIDE MISCELLANEOUS CONSTRUCTION ENGINEERING INSPECTION CONSULTANT 2	025 DISTRICTWIDE MISCELLANEOUS CONSTRUCTION ENGINEERING INSPECTION CONSULTANT 2			INSPECT CONSTRUCTION PROJS.	\$2.060	\$2.060
FDOT	DT4461401	DISTRICTWIDE MISCELLANEOUS CONSTRUCTION ENGINEERING INSPECTION CONSULTANT	DISTRICTWIDE MISCELLANEOUS CONSTRUCTION ENGINEERING INSPECTION CONSULTANT			INSPECT CONSTRUCTION PROJS.	\$1.100	\$1.100
FDOT	DT4461402	DISTRICTWIDE MISCELLANEOUS CONSTRUCTION ENGINEERING INSPECTION CONSULTANT	DISTRICTWIDE MISCELLANEOUS CONSTRUCTION ENGINEERING INSPECTION CONSULTANT			INSPECT CONSTRUCTION PROJS.	\$1.480	\$1.480
FDOT	DT4461891	SR 112 / W 41 ST OVER INDIAN CREEK WATERWAY - BRIDGE #870055	SR 112 / W 41 ST OVER INDIAN CREEK WATERWAY - BRIDGE #870055			BRIDGE-REPAIR/REHABILITATION	\$0.120	\$0.120
FDOT	DT4461901	SR 9 / NW 27 AVE OVER MIAMI RIVER BRIDGES #870731 & #870763	SR 9 / NW 27 AVE OVER MIAMI RIVER BRIDGES #870731 & #870763			BRIDGE-REPAIR/REHABILITATION	\$12.256	\$12.256
FDOT	DT4461931	SR 9A / I-95 NB FLYOVER RAMP OVER NW 17 & NW 20 ST - BRIDGE #870724	SR 9A / I-95 NB FLYOVER RAMP OVER NW 17 & NW 20 ST - BRIDGE #870724			BRIDGE-REPAIR/REHABILITATION	\$2.076	\$2.076

Priority I (2026-2030)				Priority II (2031-2035)				Priority III (2036-2040)				Priority IV (2041-2050)			
PD&E/ Design	ROW	CST/CEI	O&M	PD&E/ Design	ROW	CST/CEI	O&M	PD&E/ Design	ROW	CST/CEI	O&M	PD&E/ Design	ROW	CST/CEI	O&M
		\$0.120													
		\$0.075													
		\$0.110													
		\$0.210													
		\$0.105													
		\$0.975													
		\$0.100													
		\$0.686													
		\$3.045													
		\$1.438													
		\$11.956													
		\$1.605													
		\$0.663													
		\$0.327													
		\$3.220													
		\$3.197													
		\$2.132													
		\$1.180													
		\$0.300													
		\$1.200													
		\$2.060													
		\$1.100													
		\$1.480													
		\$0.120													
		\$12.256													
		\$2.076													

Agency	Project Index	Project Name	Facility	From	To	Project Description / Details	YoE Cost Million\$	TIP Cost Million\$
FDOT	DT4462391	SR 826 FRONTAGE ROAD	SR 826 FRONTAGE ROAD	AT NW 77TH COURT		RESURFACING	\$4.005	\$4.005
FDOT	DT4462615	TRAFFIC OPERATIONS PUSH-BUTTON MISCELANOUS CONSTRUCTION IN MIAMI-DADE COUNTY	TRAFFIC OPERATIONS PUSH-BUTTON MISCELANOUS CONSTRUCTION IN MIAMI-DADE COUNTY			MISCELLANEOUS CONSTRUCTION	\$1.186	\$1.186
FDOT	DT4462616	TRAFFIC OPERATIONS PUSH-BUTTON MISCELANOUS CONSTRUCTION IN MIAMI-DADE COUNTY	TRAFFIC OPERATIONS PUSH-BUTTON MISCELANOUS CONSTRUCTION IN MIAMI-DADE COUNTY			MISCELLANEOUS CONSTRUCTION	\$1.291	\$1.291
FDOT	DT4462617	TRAFFIC OPERATIONS PUSH-BUTTON MISCELANOUS CONSTRUCTION IN MIAMI-DADE COUNTY	TRAFFIC OPERATIONS PUSH-BUTTON MISCELANOUS CONSTRUCTION IN MIAMI-DADE COUNTY			MISCELLANEOUS CONSTRUCTION	\$1.181	\$1.181
FDOT	DT4462621	MIAMI-DADE PEDESTRIAN & BICYCLE SAFETY PUSH BUTTON CONTRACT	MIAMI-DADE PEDESTRIAN & BICYCLE SAFETY PUSH BUTTON CONTRACT			MISCELLANEOUS CONSTRUCTION	\$1.292	\$1.292
FDOT	DT4462622	MIAMI-DADE PEDESTRIAN & BICYCLE SAFETY PUSH BUTTON CONTRACT	MIAMI-DADE PEDESTRIAN & BICYCLE SAFETY PUSH BUTTON CONTRACT			MISCELLANEOUS CONSTRUCTION	\$1.292	\$1.292
FDOT	DT4462623	MIAMI-DADE PEDESTRIAN & BICYCLE SAFETY PUSH BUTTON CONTRACT	MIAMI-DADE PEDESTRIAN & BICYCLE SAFETY PUSH BUTTON CONTRACT			MISCELLANEOUS CONSTRUCTION	\$1.186	\$1.186
FDOT	DT4462624	MIAMI-DADE PEDESTRIAN & BICYCLE SAFETY PUSH BUTTON CONTRACT	MIAMI-DADE PEDESTRIAN & BICYCLE SAFETY PUSH BUTTON CONTRACT			MISCELLANEOUS CONSTRUCTION	\$1.292	\$1.292
FDOT	DT4462625	MIAMI-DADE PEDESTRIAN & BICYCLE SAFETY PUSH BUTTON CONTRACT	MIAMI-DADE PEDESTRIAN & BICYCLE SAFETY PUSH BUTTON CONTRACT			MISCELLANEOUS CONSTRUCTION	\$1.186	\$1.186
FDOT	DT4462633	TRAFFIC OPERATIONS PUSH BUTTON ROADS MIAMI-DADE COUNTY	TRAFFIC OPERATIONS PUSH BUTTON ROADS MIAMI-DADE COUNTY			MISCELLANEOUS CONSTRUCTION	\$2.541	\$2.541
FDOT	DT4462635	TRAFFIC OPERATIONS PUSH-BUTTON ROADS MIAMI-DADE COUNTY	TRAFFIC OPERATIONS PUSH-BUTTON ROADS MIAMI-DADE COUNTY			MISCELLANEOUS CONSTRUCTION	\$1.404	\$1.404
FDOT	DT4462642	TRAFFIC OPERATIONS PUSH BUTTONS SIGNALS MIAMI-DADE COUNTY	TRAFFIC OPERATIONS PUSH BUTTONS SIGNALS MIAMI-DADE COUNTY			MISCELLANEOUS CONSTRUCTION	\$1.404	\$1.404
FDOT	DT4462643	TRAFFIC OPERATIONS PUSH-BUTTONS SIGNALS MIAMI-DADE COUNTY	TRAFFIC OPERATIONS PUSH-BUTTONS SIGNALS MIAMI-DADE COUNTY			MISCELLANEOUS CONSTRUCTION	\$1.186	\$1.186
FDOT	DT4462645	TRAFFIC OPERATIONS PUSH-BUTTONS SIGNALS MIAMI-DADE COUNTY	TRAFFIC OPERATIONS PUSH-BUTTONS SIGNALS MIAMI-DADE COUNTY			MISCELLANEOUS CONSTRUCTION	\$1.186	\$1.186
FDOT	DT4462981	SAFE ROUTES TO SCHOOL - CAROL CITY MIDDLE SCHOOL	SAFE ROUTES TO SCHOOL - CAROL CITY MIDDLE SCHOOL			PEDESTRIAN SAFETY IMPROVEMENT	\$0.838	\$0.838
FDOT	DT4463001	SAFE ROUTES TO SCHOOL - HIALEAH SENIOR HIGH SCHOOL	SAFE ROUTES TO SCHOOL - HIALEAH SENIOR HIGH SCHOOL			PEDESTRIAN SAFETY IMPROVEMENT	\$0.932	\$0.932

Priority I (2026-2030)				Priority II (2031-2035)				Priority III (2036-2040)				Priority IV (2041-2050)			
PD&E/ Design	ROW	CST/CEI	O&M	PD&E/ Design	ROW	CST/CEI	O&M	PD&E/ Design	ROW	CST/CEI	O&M	PD&E/ Design	ROW	CST/CEI	O&M
		\$4.005													
		\$1.186													
		\$1.291													
		\$1.181													
		\$1.292													
		\$1.292													
		\$1.186													
		\$1.292													
		\$1.186													
		\$2.541													
		\$1.404													
		\$1.404													
		\$1.186													
		\$1.186													
		\$0.838													
		\$0.932													

Agency	Project Index	Project Name	Facility	From	To	Project Description / Details	YoE Cost Million\$	TIP Cost Million\$
FDOT	DT4463011	SAFE ROUTES TO SCHOOL - NORTH MIAMI MIDDLE SCHOOL	SAFE ROUTES TO SCHOOL - NORTH MIAMI MIDDLE SCHOOL			PEDESTRIAN SAFETY IMPROVEMENT	\$0.565	\$0.565
FDOT	DT4464441	DISTRICTWIDE PUSH BUTTON LANDSCAPING CONTRACTOR	DISTRICTWIDE PUSH BUTTON LANDSCAPING CONTRACTOR			LANDSCAPING	\$0.053	\$0.053
FDOT	DT4464442	DISTRICTWIDE PUSH BUTTON LANDSCAPING CONTRACTOR	DISTRICTWIDE PUSH BUTTON LANDSCAPING CONTRACTOR			LANDSCAPING	\$1.333	\$1.333
FDOT	DT4464443	DISTRICTWIDE PUSH BUTTON LANDSCAPING CONTRACTOR	DISTRICTWIDE PUSH BUTTON LANDSCAPING CONTRACTOR			LANDSCAPING	\$1.345	\$1.345
FDOT	DT4469473	WRONG WAY DRIVING INITIATIVE	WRONG WAY DRIVING INITIATIVE	AT VARIOUS RAMP LOCATIONS - PHASE 3		ITS FREEWAY MANAGEMENT	\$7.333	\$7.333
FDOT	DT4469474	WRONG WAY DRIVING INITIATIVE	WRONG WAY DRIVING INITIATIVE	AT VARIOUS RAMP LOCATIONS - PHASE 4		ITS FREEWAY MANAGEMENT	\$16.396	\$16.396
FDOT	DT4471631	SR 933 / SW 12 AVE / NW 12 AVE	SR 933 / SW 12 AVE / NW 12 AVE	SW 2 ST	SW 5 ST	PEDESTRIAN SAFETY IMPROVEMENT	\$2.100	\$2.100
FDOT	DT4472141	SR 5 / US 1 / BISCAYNE BLVD	SR 5 / US 1 / BISCAYNE BLVD	AT VARIOUS INTERSECTIONS		TRAFFIC SIGNALS	\$0.470	\$0.470
FDOT	DT4475741	SR 934 / NW 79 ST	SR 934 / NW 79 ST	AT NW 32 AVE		INTERSECTION IMPROVEMENT	\$0.103	\$0.103
FDOT	DT4475751	SR 5 / US 1	SR 5 / US 1	AT SW 137 AVE		INTERSECTION IMPROVEMENT	\$0.083	\$0.083
FDOT	DT4475821	SR 5 / US 1	SR 5 / US 1	AT CARIBBEAN BLVD		INTERSECTION IMPROVEMENT	\$0.020	\$0.020
FDOT	DT4475971	SAFE ROUTES TO SCHOOL - NORTH MIAMI BEACH SENIOR HIGH SCHOOL	SAFE ROUTES TO SCHOOL - NORTH MIAMI BEACH SENIOR HIGH SCHOOL			PEDESTRIAN SAFETY IMPROVEMENT	\$0.736	\$0.736
FDOT	DT4475991	SAFE ROUTES TO SCHOOL - MIAMI SOUTHRIDGE SENIOR HIGH SCHOOL	SAFE ROUTES TO SCHOOL - MIAMI SOUTHRIDGE SENIOR HIGH SCHOOL			PEDESTRIAN SAFETY IMPROVEMENT	\$0.123	\$0.123
FDOT	DT4476001	SAFE ROUTES TO SCHOOL - HOMESTEAD MIDDLE SCHOOL	SAFE ROUTES TO SCHOOL - HOMESTEAD MIDDLE SCHOOL			PEDESTRIAN SAFETY IMPROVEMENT	\$0.750	\$0.750
FDOT	DT4476452	SMART WORK ZONE MANAGEMENT FOR OKEECHOBEE RD IMPROVEMENT PROJECTS	SMART WORK ZONE MANAGEMENT FOR OKEECHOBEE RD IMPROVEMENT PROJECTS			OTHER ITS	\$4.935	\$4.935
FDOT	DT4476453	SMART WORK ZONE MANAGEMENT FOR OKEECHOBEE RD IMPROVEMENT PROJECTS	SMART WORK ZONE MANAGEMENT FOR OKEECHOBEE RD IMPROVEMENT PROJECTS			OTHER ITS	\$4.935	\$4.935
FDOT	DT4477231	SR 5 / US 1 / S DIXIE HWY	SR 5 / US 1 / S DIXIE HWY	AT SW 37 AVE		TRAFFIC OPS IMPROVEMENT	\$0.560	\$0.560
FDOT	DT4477441	I-195 WB RAMP TO NE 38 ST OVER WESTSHORE WATERWAY BRIDGE #870375	I-195 WB RAMP TO NE 38 ST OVER WESTSHORE WATERWAY BRIDGE #870375			BRIDGE-REPAIR/REHABILITATION	\$1.750	\$1.750
FDOT	DT4477451	I-195 EB / NW 36 ST OVER WESTSHORE WATERWAY BRIDGE #870376	I-195 EB / NW 36 ST OVER WESTSHORE WATERWAY BRIDGE #870376			BRIDGE-REPAIR/REHABILITATION	\$1.161	\$1.161
FDOT	DT4477511	SR 970 / DOWNTOWN DISTRIBUTOR	SR 970 / DOWNTOWN DISTRIBUTOR	US 1	I-95 NB BRIDGE #870475	BRIDGE - PAINTING	\$2.654	\$2.654
FDOT	DT4477981	SR 5 / US 1 / S DIXIE HWY	SR 5 / US 1 / S DIXIE HWY	S OF SW 264 ST	S OF SW 232 ST	RESURFACING	\$0.180	\$0.180
FDOT	DT4478001	SR 860 / MIAMI GARDENS DRIVE	SR 860 / MIAMI GARDENS DRIVE	WEST OF NW 27TH AVE	WEST OF NW 2ND AVE	RESURFACING	\$9.729	\$9.729
FDOT	DT4478011	SR 860 / MIAMI GARDENS DRIVE	SR 860 / MIAMI GARDENS DRIVE	WEST OF NW 2ND AVE	EAST OF NE 5TH AVE	RESURFACING	\$4.424	\$4.424

Priority I (2026-2030)				Priority II (2031-2035)				Priority III (2036-2040)				Priority IV (2041-2050)			
PD&E/ Design	ROW	CST/CEI	O&M	PD&E/ Design	ROW	CST/CEI	O&M	PD&E/ Design	ROW	CST/CEI	O&M	PD&E/ Design	ROW	CST/CEI	O&M
		\$0.565													
		\$0.053													
		\$1.333													
		\$1.345													
		\$7.333													
		\$16.396													
		\$2.100													
		\$0.470													
		\$0.103													
		\$0.083													
		\$0.020													
		\$0.736													
		\$0.123													
		\$0.750													
		\$4.935													
		\$4.935													
		\$0.560													
		\$1.750													
		\$1.161													
		\$2.654													
		\$0.180													
		\$9.729													
		\$4.424													

Agency	Project Index	Project Name	Facility	From	To	Project Description / Details	YoE Cost Million\$	TIP Cost Million\$
FDOT	DT4478021	SR 5 / US 1 / S DIXIE HWY	SR 5 / US 1 / S DIXIE HWY	S OF SW 232 ST	S OF SW 112 AVE / SW 208 DR	RESURFACING	\$0.160	\$0.160
FDOT	DT4478031	SR 953 / LEJEUNE RD / NW 42 AVE	SR 953 / LEJEUNE RD / NW 42 AVE	N OF NW 103 ST	S OF NW 135 ST	RESURFACING	\$8.013	\$8.013
FDOT	DT4478041	SR 959 / RED RD / SW-NW 57TH AVE	SR 959 / RED RD / SW-NW 57TH AVE	N OF SW 8 ST	N OF NW 11 ST	RESURFACING	\$3.557	\$3.557
FDOT	DT4478051	SR 916 / NW 135 ST & NW 136 ST	SR 916 / NW 135 ST & NW 136 ST	W OF NW 30 AVE	W OF NW 27 AVE	RESURFACING	\$0.100	\$0.100
FDOT	DT4478081	SR 90 / US 41 / SW 7 ST	SR 90 / US 41 / SW 7 ST	E OF SW 27 AVE	W OF SW 2 AVE	RESURFACING	\$8.546	\$8.546
FDOT	DT4478091	SR 953 / LEJEUNE RD / SW 42 AVE	SR 953 / LEJEUNE RD / SW 42 AVE	N OF SW 8 ST	S OF NW 11 ST	RESURFACING	\$4.748	\$4.748
FDOT	DT4478181	SR 932 / NE 103RD ST	SR 932 / NE 103RD ST	E OF NE 2ND AVE	W OF NE 6TH AVE	RESURFACING	\$1.037	\$1.037
FDOT	DT4478261	SR 852 / COUNTY LINE RD	SR 852 / COUNTY LINE RD	W OF NW 1700 BLOCK	W OF NW 2 AVE	RESURFACING	\$5.117	\$5.117
FDOT	DT4478271	SR 5 / US 1 / BISCAYNE BLVD	SR 5 / US 1 / BISCAYNE BLVD	SR 915 / NE 6 AVE	NE 105 ST	RESURFACING	\$3.204	\$3.204
FDOT	DT4478281	SR 25 / US 27 / OKEECHOBEE RD	SR 25 / US 27 / OKEECHOBEE RD	WEST OF W 8 AVE	WEST OF SE 7 AVE	RESURFACING	\$10.158	\$10.158
FDOT	DT4478291	SR 953 / LEJEUNE RD / SW 42 AVE	SR 953 / LEJEUNE RD / SW 42 AVE	N OF ALTARA AVE	S OF SW 8TH ST	RESURFACING	\$8.035	\$8.035
FDOT	DT4478301	SR 5 / US 1 / BISCAYNE BLVD	SR 5 / US 1 / BISCAYNE BLVD	SOUTH OF NE 38 ST	NE 61 ST	RESURFACING	\$3.833	\$3.833
FDOT	DT4480311	ITS EQUIPMENT REPLACEMENT - CONSULTANTS / GRANTS	ITS EQUIPMENT REPLACEMENT - CONSULTANTS / GRANTS			ITS COMMUNICATION SYSTEM	\$6.334	\$6.334
FDOT	DT4480312	ITS EQUIPMENT REPLACEMENT - CONSULTANTS / GRANTS	ITS EQUIPMENT REPLACEMENT - CONSULTANTS / GRANTS			ITS COMMUNICATION SYSTEM	\$14.140	\$14.140
FDOT	DT4480313	ITS EQUIPMENT REPLACEMENT - CONSULTANTS / GRANTS	ITS EQUIPMENT REPLACEMENT - CONSULTANTS / GRANTS			ITS COMMUNICATION SYSTEM	\$5.881	\$5.881
FDOT	DT4480314	ITS EQUIPMENT REPLACEMENT - CONSULTANTS / GRANTS	ITS EQUIPMENT REPLACEMENT - CONSULTANTS / GRANTS			ITS COMMUNICATION SYSTEM	\$11.677	\$11.677
FDOT	DT4480611	DISTRICTWIDE TRAFFIC OPS PUSH BUTTON DESIGN CONSULTANT	DISTRICTWIDE TRAFFIC OPS PUSH BUTTON DESIGN CONSULTANT			TRAFFIC OPS IMPROVEMENT	\$1.160	\$1.160
FDOT	DT4480612	DISTRICTWIDE TRAFFIC OPS PUSH BUTTON DESIGN CONSULTANT	DISTRICTWIDE TRAFFIC OPS PUSH BUTTON DESIGN CONSULTANT			TRAFFIC OPS IMPROVEMENT	\$0.305	\$0.305
FDOT	DT4480841	DISTRICTWIDE TRAFFIC OPERATIONS - STUDIES CONSULTANT	DISTRICTWIDE TRAFFIC OPERATIONS - STUDIES CONSULTANT			TRAFFIC OPS IMPROVEMENT	\$1.160	\$1.160
FDOT	DT4486571	HIALEAH / HIALEAH GARDENS BLVD	HIALEAH / HIALEAH GARDENS BLVD	NW 122 ST	NW 138 ST	PD&E/EMO STUDY	\$1.980	\$1.980
FDOT	DT4489051	SR 5 / US 1 / SE 2ND AVE	SR 5 / US 1 / SE 2ND AVE	AT I-95 ON-RAMP AND AT SR 970 / SE 3RD ST		TRAFFIC OPS IMPROVEMENT	\$0.121	\$0.121
FDOT	DT4489891	SR 953 / SW 42 AVE / LEJEUNE RD	SR 953 / SW 42 AVE / LEJEUNE RD	GRECO AVE	GRANELLO AVE	TRAFFIC OPS IMPROVEMENT	\$0.106	\$0.106
FDOT	DT4489911	SR 9 / SW 27 AVE	SR 9 / SW 27 AVE	AT S OF SW 1 ST		TRAFFIC OPS IMPROVEMENT	\$0.121	\$0.121
FDOT	DT4489921	SR 860 / MIAMI GARDENS DRIVE	SR 860 / MIAMI GARDENS DRIVE	WEST OF NW 49TH AVE	NW 48TH PL	TRAFFIC OPS IMPROVEMENT	\$0.149	\$0.149
FDOT	DT4491331	SR A1A / HARDING AVE	SR A1A / HARDING AVE	AT 89TH ST		TRAFFIC OPS IMPROVEMENT	\$0.689	\$0.689
FDOT	DT4492701	SR 5 / US 1 / S DIXIE HWY/GRADE SEPARATION	SR 5 / US 1 / S DIXIE HWY/GRADE SEPARATION	AT NE 163 ST		TRANSPORTATION PLANNING	\$0.300	\$0.300
FDOT	DT4492711	SR 5 / US 1 / S DIXIE HWY/GRADE SEPARATION	SR 5 / US 1 / S DIXIE HWY/GRADE SEPARATION	AT NE 186 ST		TRANSPORTATION PLANNING	\$0.300	\$0.300
FDOT	DT4493601	SR 5 / US 1 AND SW 17 AVE	SR 5 / US 1 AND SW 17 AVE			SAFETY PROJECT	\$2.079	\$2.079
FDOT	DT4493611	SR 25 / NW 36 ST	SR 25 / NW 36 ST	E OF NW 10 AVE	W OF NW 11 AVE (NORTH LEG)	PEDESTRIAN SAFETY IMPROVEMENT	\$0.070	\$0.070
FDOT	DT4493621	SR 860 / MIAMI GARDENS DR	SR 860 / MIAMI GARDENS DR	NE 6 AVE	W OF NE 10 AVE & NW 37 AVE	SAFETY PROJECT	\$2.447	\$2.447

Priority I (2026-2030)				Priority II (2031-2035)				Priority III (2036-2040)				Priority IV (2041-2050)			
PD&E/ Design	ROW	CST/CEI	O&M	PD&E/ Design	ROW	CST/CEI	O&M	PD&E/ Design	ROW	CST/CEI	O&M	PD&E/ Design	ROW	CST/CEI	O&M
		\$0.160													
		\$8.013													
		\$3.557													
		\$0.100													
		\$8.546													
		\$4.748													
		\$1.037													
		\$5.117													
		\$3.204													
		\$10.158													
		\$8.035													
		\$3.833													
		\$6.334													
		\$14.140													
		\$5.881													
		\$11.677													
		\$1.160													
		\$0.305													
		\$1.160													
		\$1.980													
		\$0.121													
		\$0.106													
		\$0.121													
		\$0.149													
		\$0.689													
		\$0.300													
		\$0.300													
		\$2.079													
		\$0.070													
		\$2.447													

Agency	Project Index	Project Name	Facility	From	To	Project Description / Details	YoE Cost Million\$	TIP Cost Million\$
FDOT	DT4493631	SR 933 / NW 12 AVE AND NW 6 ST	SR 933 / NW 12 AVE AND NW 6 ST			TRAFFIC SIGNALS	\$1.140	\$1.140
FDOT	DT4493661	SR 9 / NW 27 AVE AND NW 20 ST	SR 9 / NW 27 AVE AND NW 20 ST			INTERSECTION IMPROVEMENT	\$0.984	\$0.984
FDOT	DT4493671	SR 94 / KENDALL DRIVE AND SW 157 AVENUE	SR 94 / KENDALL DRIVE AND SW 157 AVENUE			SAFETY PROJECT	\$0.471	\$0.471
FDOT	DT4493681	SR 5 / US 1	SR 5 / US 1	MARLIN ROAD	SW 183 ST	SAFETY PROJECT	\$1.396	\$1.396
FDOT	DT4493691	SR 986 / SUNSET DRIVE AND SR 826 SB OFF RAMP	SR 986 / SUNSET DRIVE AND SR 826 SB OFF RAMP			INTERSECTION IMPROVEMENT	\$0.790	\$0.790
FDOT	DT4493701	SR 25 / OKEECHOBEE RD AND LINDSEY	SR 25 / OKEECHOBEE RD AND LINDSEY			INTERSECTION IMPROVEMENT	\$0.412	\$0.412
FDOT	DT4493711	NORTH MIAMI AVE AND N 195 ST	NORTH MIAMI AVE AND N 195 ST			INTERSECTION IMPROVEMENT	\$0.825	\$0.825
FDOT	DT4493721	NORTH MIAMI AVE AND N 163RD ST	NORTH MIAMI AVE AND N 163RD ST			INTERSECTION IMPROVEMENT	\$0.701	\$0.701
FDOT	DT4493731	SW 84 AVE AND SW 38 ST	SW 84 AVE AND SW 38 ST			ROUNDAABOUT	\$0.690	\$0.690
FDOT	DT4494891	DISTRICTWIDE MISCELLANEOUS STUDIES & RCI DATA COLLECTION	DISTRICTWIDE MISCELLANEOUS STUDIES & RCI DATA COLLECTION			TRAFFIC ENGINEERING STUDY	\$0.855	\$0.855
FDOT	DT4495831	SR 94 / 88 ST/KENDALL DR	SR 94 / 88 ST/KENDALL DR	SR 997 / KROME AVE	SW 167 AVE	BIKE PATH/TRAIL	\$0.309	\$0.309
FDOT	DT4496641	SR -112 / JULIA TUTTLE CAUSEWAY OVER INTRACOASTAL WATERWAY BR 870301	SR -112 / JULIA TUTTLE CAUSEWAY OVER INTRACOASTAL WATERWAY BR 870301			BRIDGE REHABILITATION	\$7.565	\$7.565
FDOT	DT4496651	SR 9A / I-95 OVER MIAMI RIVER, BRIDGES 870356	SR 9A / I-95 OVER MIAMI RIVER, BRIDGES 870356			BRIDGE - PAINTING	\$6.477	\$6.477
FDOT	DT4496701	SR 932 / NW 103 ST OVER FDOT / SFRC - RR BRIDGES 870657, 870722	SR 932 / NW 103 ST OVER FDOT / SFRC - RR BRIDGES 870657, 870722			BRIDGE - PAINTING	\$1.248	\$1.248
FDOT	DT4497101	CITY OF MIAMI BEACH - SOUTH BEACH PEDESTRIAN PRIORITY ZONE	CITY OF MIAMI BEACH - SOUTH BEACH PEDESTRIAN PRIORITY ZONE			PEDESTRIAN SAFETY IMPROVEMENT	\$1.666	\$1.666
FDOT	DT4497411	SR A1A / COLLINS AVE NORTHBOUND ON RAMP SR 856 WB BRIDGE 875377	SR A1A / COLLINS AVE NORTHBOUND ON RAMP SR 856 WB BRIDGE 875377			OVERHEAD SIGNING	\$0.500	\$0.500
FDOT	DT4497421	MIAMI-DADE COUNTY - SW 127TH AVE	MIAMI-DADE COUNTY - SW 127TH AVE	SW 136TH ST	SW 128TH ST	WIDEN/RESURFACE EXIST LANES	\$5.198	\$5.198
FDOT	DT4497451	SR 856/WILLIAM LEHMAN CSWY	SR 856/WILLIAM LEHMAN CSWY	SR 5/US 1	SR A1A/COLLINS AVENUE	PD&E/EMO STUDY	\$1.160	\$1.160
FDOT	DT4499441	SR A1A / COLLINS AVE	SR A1A / COLLINS AVE	SR 907 / W 63RD ST	75TH ST	RESURFACING	\$4.477	\$4.477
FDOT	DT4499461	SR A1A / COLLINS AVENUE	SR A1A / COLLINS AVENUE	4700 BLK	SOUTH OF INDIAN CREEK DRIVE	RESURFACING	\$7.649	\$7.649
FDOT	DT4499471	SR 916 / NW 135 STREET	SR 916 / NW 135 STREET	NW 47 AVENUE	W. OF NW 30 AVENUE	RESURFACING	\$3.733	\$3.733
FDOT	DT4499481	SR 985 / SW 107 AVE	SR 985 / SW 107 AVE	SR 94 / SW 88 ST	N OF SW 56 ST	RESURFACING	\$6.171	\$6.171
FDOT	DT4509781	SW 147 AVE	SW 147 AVE	AT CANAL C-102, BRIDGE #874443		BRIDGE REPLACEMENT	\$1.954	\$1.954
FDOT	DT4510331	SR 969 / NW 72 AVE	SR 969 / NW 72 AVE	AT SR 948 / NW 36 ST		INTERSECTION IMPROVEMENT	\$0.502	\$0.502
FDOT	DT4510341	SR 25 / NW 36 ST	SR 25 / NW 36 ST	AT NW 18 AVE		PEDESTRIAN SAFETY IMPROVEMENT	\$0.344	\$0.344
FDOT	DT4510351	SR 9 AND NW 22 AVE	SR 9 AND NW 22 AVE			PEDESTRIAN SAFETY IMPROVEMENT	\$1.186	\$1.186
FDOT	DT4510361	SR 94 / SW 88 ST	SR 94 / SW 88 ST	W OF SW 92 AVE	SW 9100 BLOCK	INTERSECTION IMPROVEMENT	\$1.018	\$1.018
FDOT	DT4510371	SR 968 / WEST FLAGLER ST	SR 968 / WEST FLAGLER ST	E OF SW 48 COURT	W OF SW 48 AVE	PEDESTRIAN SAFETY IMPROVEMENT	\$0.583	\$0.583
FDOT	DT4510381	SR 9 / NW 27 AVE BETWEEN NW 80 ST AND NW 83 ST	SR 9 / NW 27 AVE BETWEEN NW 80 ST AND NW 83 ST			PEDESTRIAN SAFETY IMPROVEMENT	\$1.006	\$1.006

Priority I (2026-2030)				Priority II (2031-2035)				Priority III (2036-2040)				Priority IV (2041-2050)			
PD&E/ Design	ROW	CST/CEI	O&M	PD&E/ Design	ROW	CST/CEI	O&M	PD&E/ Design	ROW	CST/CEI	O&M	PD&E/ Design	ROW	CST/CEI	O&M
		\$1.140													
		\$0.984													
		\$0.471													
		\$1.396													
		\$0.790													
		\$0.412													
		\$0.825													
		\$0.701													
		\$0.690													
		\$0.855													
		\$0.309													
		\$7.565													
		\$6.477													
		\$1.248													
		\$1.666													
		\$0.500													
		\$5.198													
		\$1.160													
		\$4.477													
		\$7.649													
		\$3.733													
		\$6.171													
		\$1.954													
		\$0.502													
		\$0.344													
		\$1.186													
		\$1.018													
		\$0.583													
		\$1.006													

Agency	Project Index	Project Name	Facility	From	To	Project Description / Details	YoE Cost Million\$	TIP Cost Million\$
FDOT	DT4510391	SR 826 SOUTHBOUND OFF RAMP TO EASTBOUND SW 8 ST	SR 826 SOUTHBOUND OFF RAMP TO EASTBOUND SW 8 ST			PEDESTRIAN SAFETY IMPROVEMENT	\$0.495	\$0.495
FDOT	DT4510491	SR 944 / NW 54TH ST	SR 944 / NW 54TH ST	NW 32 AVE	NW 12 AVE	SAFETY PROJECT	\$1.956	\$1.956
FDOT	DT4510531	SR A1A / COLLINS AVE	SR A1A / COLLINS AVE	S OF SR 826	N OF 178 ST	PEDESTRIAN SAFETY IMPROVEMENT	\$0.958	\$0.958
FDOT	DT4510931	DISTRICTWIDE TRAFFIC ENGINEERING DATA COLLECTION CONTRACT	DISTRICTWIDE TRAFFIC ENGINEERING DATA COLLECTION CONTRACT			TRAFFIC CONTROL DEVICES/SYSTEM	\$1.465	\$1.465
FDOT	DT4511221	SR 932 / WEST 49 ST	SR 932 / WEST 49 ST	SR 826	WEST 4 AVE	INTERSECTION IMPROVEMENT	\$1.807	\$1.807
FDOT	DT4511231	SR 5 / BISCAYNE BLVD	SR 5 / BISCAYNE BLVD	NE 123 ST	NE 163 ST	PEDESTRIAN SAFETY IMPROVEMENT	\$4.237	\$4.237
FDOT	DT4511241	SR 9 / NW 27 AVE	SR 9 / NW 27 AVE	NW 7 ST	NW 36 ST	PEDESTRIAN SAFETY IMPROVEMENT	\$2.777	\$2.777
FDOT	DT4511242	SR 9 / NW 27 AVENUE	SR 9 / NW 27 AVENUE	AT NW 11 STREET		PEDESTRIAN SAFETY IMPROVEMENT	\$1.054	\$1.054
FDOT	DT4514091	DISTRICTWIDE PROPERTY MANAGEMENT BY DISTRICT RIGHT-OF-WAY ADMIN.	DISTRICTWIDE PROPERTY MANAGEMENT BY DISTRICT RIGHT-OF-WAY ADMIN.			RIGHT OF WAY ACTIVITIES	\$2.750	\$2.750
FDOT	DT4514092	DISTRICTWIDE RIGHT-OF-WAY SUPPORT SVCS BY DISTRICT RIGHT-OF-WAY ADMIN	DISTRICTWIDE RIGHT-OF-WAY SUPPORT SVCS BY DISTRICT RIGHT-OF-WAY ADMIN			RIGHT OF WAY ACTIVITIES	\$1.200	\$1.200
FDOT	DT4514093	DISTRICTWIDE RIGHT-OF-WAY ACQUISITION SVCS BY DISTRICT RIGHT-OF-WAY ADMIN	DISTRICTWIDE RIGHT-OF-WAY ACQUISITION SVCS BY DISTRICT RIGHT-OF-WAY ADMIN			RIGHT OF WAY ACTIVITIES	\$0.038	\$0.038
FDOT	DT4516571	KENDALL DRIVE SHARED USE PATH	KENDALL DRIVE SHARED USE PATH			BIKE PATH/TRAIL	\$0.905	\$0.905
FDOT	DT4522131	DISTRICTWIDE RUMBLESTRIP INITIATIVE AND LANE DEPARTURE	DISTRICTWIDE RUMBLESTRIP INITIATIVE AND LANE DEPARTURE			SAFETY PROJECT	\$0.062	\$0.062
FDOT	DT4522931	SR 915/NE 6 AVENUE	SR 915/NE 6 AVENUE	AT NE 125 STREET TO NE 135 STREET		PEDESTRIAN SAFETY IMPROVEMENT	\$0.268	\$0.268
FDOT	DT4525571	SR 934 / NORMANDY DR	SR 934 / NORMANDY DR	W. OF BAY DRIVE WEST	W OF RUE VERSAILLES	RESURFACING	\$2.182	\$2.182
FDOT	DT4525591	SR 916 AT I-95 & SR 922	SR 916 AT I-95 & SR 922	NW 5TH AVENUE	NW 4TH AVENUE	RESURFACING	\$1.679	\$1.679
FDOT	DT4525601	SR 985 / NW 107 AVE	SR 985 / NW 107 AVE	N. OF FLAGLER ST	N. OF SR 836/DOLPHIN XWY	RESURFACING	\$4.258	\$4.258
FDOT	DT4525611	SR 826 / NW-NE 167 ST	SR 826 / NW-NE 167 ST	EAST OF NW 2 AVE	WEST OF US 1/ BISCAYNE BLVD	RESURFACING	\$15.572	\$15.572
FDOT	DT4525621	SR 826 / NE 163 ST	SR 826 / NE 163 ST	EAST OF US 1	EAST OF NE 35 AVE	RESURFACING	\$9.392	\$9.392
FDOT	DT4525631	SR 973 / SW 87 AVE	SR 973 / SW 87 AVE	N. OF US 1/S DIXIE HWY	S OF SW 88 STREET	RESURFACING	\$6.556	\$6.556
FDOT	DT4525641	SR 90 / TAMiami TRL / SW 8 ST	SR 90 / TAMiami TRL / SW 8 ST	WEST OF SW 152 AVE	EAST OF SW 122 AVE	RESURFACING	\$13.711	\$13.711
FDOT	DT4525651	SR 25 / US 27 / OKEECHOBEE RD	SR 25 / US 27 / OKEECHOBEE RD	EAST OF W 18 AVE	WEST OF W 8 AVE	RESURFACING	\$7.629	\$7.629
FDOT	DT4525661	SR 934 / NW 74 ST CONNECTOR	SR 934 / NW 74 ST CONNECTOR	W. OF NW 77TH COURT	E. OF RED ROAD	RESURFACING	\$11.276	\$11.276
FDOT	DT4525671	SR 823 / NW 57TH AVENUE/RED RD	SR 823 / NW 57TH AVENUE/RED RD	SOUTH OF NW 186 ST	SOUTH OF HEFT	RESURFACING	\$8.230	\$8.230
FDOT	DT4525681	SR 969 / NW 72 AVE	SR 969 / NW 72 AVE	NORTH OF NW 12 ST	NORTH OF NW 25 ST	RESURFACING	\$6.896	\$6.896
FDOT	DT4525691	SR 985 / SW 107 AVENUE	SR 985 / SW 107 AVENUE	N OF SW 56 STREET	S OF SW 24 STREET	RESURFACING	\$7.371	\$7.371
FDOT	DT4525971	SR 25 / US 27 / NW 36 STREET	SR 25 / US 27 / NW 36 STREET	EAST OF NW 23 AVE	EAST OF NW 17 AVE	RESURFACING	\$3.542	\$3.542
FDOT	DT4530191	NE 96TH ST OVER BAY HARBOR WATERWAY BRIDGE # 875102	NE 96TH ST OVER BAY HARBOR WATERWAY BRIDGE # 875102			BRIDGE REPLACEMENT	\$8.121	\$8.121

Priority I (2026-2030)				Priority II (2031-2035)				Priority III (2036-2040)				Priority IV (2041-2050)			
PD&E/ Design	ROW	CST/CEI	O&M	PD&E/ Design	ROW	CST/CEI	O&M	PD&E/ Design	ROW	CST/CEI	O&M	PD&E/ Design	ROW	CST/CEI	O&M
		\$0.495													
		\$1.956													
		\$0.958													
		\$1.465													
		\$1.807													
		\$4.237													
		\$2.777													
		\$1.054													
		\$2.750													
		\$1.200													
		\$0.038													
		\$0.905													
		\$0.062													
		\$0.268													
		\$2.182													
		\$1.679													
		\$4.258													
		\$15.572													
		\$9.392													
		\$6.556													
		\$13.711													
		\$7.629													
		\$11.276													
		\$8.230													
		\$6.896													
		\$7.371													
		\$3.542													
		\$8.121													

Agency	Project Index	Project Name	Facility	From	To	Project Description / Details	YoE Cost Million\$	TIP Cost Million\$
FDOT	DT4530401	KANE CONCOURSE OVER INDIAN CREEK BRIDGE # 875103	KANE CONCOURSE OVER INDIAN CREEK BRIDGE # 875103			BRIDGE REPLACEMENT	\$17.900	\$17.900
FDOT	DT4531241	DISTRICTWIDE TRAFFIC OPERATIONS - STUDIES CONSULTANT	DISTRICTWIDE TRAFFIC OPERATIONS - STUDIES CONSULTANT			TRAFFIC ENGINEERING STUDY	\$0.380	\$0.380
FDOT	DT4531491	SR 93 / I-75	SR 93 / I-75	SR 826 / PALMETTO EXPWY	BROWARD COUNTY LINE	PD&E/EMO STUDY	\$6.010	\$6.010
FDOT	DT4532911	SR 953 / LE JEUNE ROAD	SR 953 / LE JEUNE ROAD	AT EAST 25 STREET		INTERSECTION IMPROVEMENT	\$0.166	\$0.166
FDOT	DT4532931	SW 187 AVENUE AND SW 4 STREET	SW 187 AVENUE AND SW 4 STREET			TRAFFIC SIGNALS	\$1.158	\$1.158
FDOT	DT4532941	SR 932 / NW 103 STREET	SR 932 / NW 103 STREET	AT NW 27 AVENUE		INTERSECTION IMPROVEMENT	\$0.079	\$0.079
FDOT	DT4532961	SR 7 / NW 7 AVENUE	SR 7 / NW 7 AVENUE	AT NW 95 STREET		INTERSECTION IMPROVEMENT	\$0.138	\$0.138
FDOT	DT4532971	SR 25 / NW 36 ST	SR 25 / NW 36 ST	AT NW 22 AVE		INTERSECTION IMPROVEMENT	\$0.200	\$0.200
FDOT	DT4532981	SR 976 / SW 40 STREET	SR 976 / SW 40 STREET	AT SW 92 AVENUE		INTERSECTION IMPROVEMENT	\$0.032	\$0.032
FDOT	DT4532991	SW 104 STREET BETWEEN SW 155 AVENUE AND SW 150 PLACE	SW 104 STREET BETWEEN SW 155 AVENUE AND SW 150 PLACE			SAFETY PROJECT	\$0.866	\$0.866
FDOT	DT4533011	SR 817 / NW 27 AVE	SR 817 / NW 27 AVE	AT NW 175 ST		INTERSECTION IMPROVEMENT	\$0.144	\$0.144
FDOT	DT4533031	SR 934 / E 25 ST / NW 79 STREET 145 FT EAST OF EAST 11 AVE	SR 934 / E 25 ST / NW 79 STREET 145 FT EAST OF EAST 11 AVE			INTERSECTION IMPROVEMENT	\$0.224	\$0.224
FDOT	DT4533041	NW 20 STREET AND NW 1 AVENUE	NW 20 STREET AND NW 1 AVENUE			TRAFFIC SIGNALS	\$1.755	\$1.755
FDOT	DT4533061	SR 968 / WEST FLAGLER STREET	SR 968 / WEST FLAGLER STREET	AT WEST 79 AVENUE		INTERSECTION IMPROVEMENT	\$0.190	\$0.190
FDOT	DT4533081	SR 916 / NW 135 STREET AND NW 22 AVENUE	SR 916 / NW 135 STREET AND NW 22 AVENUE			SAFETY PROJECT	\$0.123	\$0.123
FDOT	DT4533091	SR 9 / NW 27 AVENUE AND NW 119 STREET	SR 9 / NW 27 AVENUE AND NW 119 STREET			SAFETY PROJECT	\$0.097	\$0.097
FDOT	DT4534421	NW 25 STREET	NW 25 STREET	NW 87 AVENUE	SR 821 / TURNPIKE	RIGHT OF WAY ACQUISITION	\$13.474	\$13.474
FDOT	DT4534431	SR 27 / OKEECHOBEE ROAD	SR 27 / OKEECHOBEE ROAD	BROWARD COUNTY LINE	WEST OF HEFT	LANDSCAPING	\$2.078	\$2.078
FDOT	DT4535251	AMERICAN SENIOR HIGH SCHOOL	AMERICAN SENIOR HIGH SCHOOL			PEDESTRIAN SAFETY IMPROVEMENT	\$1.306	\$1.306
FDOT	DT4536061	NORTH BAY VILLAGE ADA SIDEWALK IMPROVEMENTS	NORTH BAY VILLAGE ADA SIDEWALK IMPROVEMENTS			SIDEWALK	\$0.431	\$0.431
FDOT	DT4536071	DISTRICTWIDE RIGHT-OF-WAY MAP PREPARATION	DISTRICTWIDE RIGHT-OF-WAY MAP PREPARATION			PRELIMINARY ENGINEERING	\$0.170	\$0.170
FDOT	DT4536961	SW 4 STREET IMPROVEMENTS	SW 4 STREET IMPROVEMENTS			WIDEN/RESURFACE EXIST LANES	\$2.005	\$2.005
FDOT	DT4536981	HIALEAH GARDENS MIDDLE SCHOOL AND HIALEAH GARDENS HIGH SCHOOL	HIALEAH GARDENS MIDDLE SCHOOL AND HIALEAH GARDENS HIGH SCHOOL			BIKE LANE/SIDEWALK	\$0.532	\$0.532
FDOT	DT4536991	CITYWIDE SIDEWALK ENHANCEMENTS	CITYWIDE SIDEWALK ENHANCEMENTS			BIKE LANE/SIDEWALK	\$1.810	\$1.810
FDOT	DT4537361	BISCAYNE TRAIL SEGMENT D PHASE 1	BISCAYNE TRAIL SEGMENT D PHASE 1			BIKE PATH/TRAIL	\$2.504	\$2.504
FDOT	DT4539011	NW 19 AVENUE	NW 19 AVENUE	AT SFRTA RR CROSSING 6284185 / RR MP SXD 38.79		RAIL SAFETY PROJECT	\$0.436	\$0.436

Priority I (2026-2030)				Priority II (2031-2035)				Priority III (2036-2040)				Priority IV (2041-2050)			
PD&E/ Design	ROW	CST/CEI	O&M	PD&E/ Design	ROW	CST/CEI	O&M	PD&E/ Design	ROW	CST/CEI	O&M	PD&E/ Design	ROW	CST/CEI	O&M
		\$17.900													
		\$0.380													
		\$6.010													
		\$0.166													
		\$1.158													
		\$0.079													
		\$0.138													
		\$0.200													
		\$0.032													
		\$0.866													
		\$0.144													
		\$0.224													
		\$1.755													
		\$0.190													
		\$0.123													
		\$0.097													
		\$13.474													
		\$2.078													
		\$1.306													
		\$0.431													
		\$0.170													
		\$2.005													
		\$0.532													
		\$1.810													
		\$2.504													
		\$0.436													

Agency	Project Index	Project Name	Facility	From	To	Project Description / Details	YoE Cost Million\$	TIP Cost Million\$
FDOT	DT4539021	NW 24 AVENUE	NW 24 AVENUE	AT SFRTA CROSSING 628411U / RR MP SXD 38.40		RAIL SAFETY PROJECT	\$0.417	\$0.417
FDOT	DT4539031	NW 21ST AVENUE	NW 21ST AVENUE	AT SFRTA CROSSING 628417K / RR MP SXD 38.70		RAIL SAFETY PROJECT	\$0.137	\$0.137
FDOT	DT4539451	NW 22 AVENUE	NW 22 AVENUE	NW 103 STREET	NW 183 STREET	URBAN CORRIDOR PLANNING	\$1.010	\$1.010
FDOT	TP4233735	WIDEN SPUR(SR 91), GOLDEN GLADES TP TO BROWARD CNTY (MP 0.4-3.3)(6 TO 8 LNS)	WIDEN SPUR(SR 91), GOLDEN GLADES TP TO BROWARD CNTY (MP 0.4-3.3)(6 TO 8 LNS)			ADD LANES & RECONSTRUCT	\$178.787	\$178.787
FDOT	TP4355421	WIDEN TURNPIKE EXT (SR 821) - NW 106 ST TO I-75 (MP 34-39) (6 TO 10) INC MANAGED LANES	WIDEN TURNPIKE EXT (SR 821) - NW 106 ST TO I-75 (MP 34-39) (6 TO 10) INC MANAGED LANES			ADD LANES & RECONSTRUCT	\$2.058	\$2.058
FDOT	TP4370531	GOLDEN GLADES INTERCHANGE IMPROVEMENTS (MAINLINE SPUR MP 0X)	GOLDEN GLADES INTERCHANGE IMPROVEMENTS (MAINLINE SPUR MP 0X)			INTERCHANGE - ADD LANES	\$9.262	\$9.262
FDOT	TP4370532	GOLDEN GLADES INTERCHANGE BRIDGE REPLACEMENT (870038)	GOLDEN GLADES INTERCHANGE BRIDGE REPLACEMENT (870038)			BRIDGE REPLACEMENT	\$0.925	\$0.925
FDOT	TP4370533	SR 9A / I-95 SB	SR 9A / I-95 SB	NW 135TH ST	BISCAYNE CANAL	ADD LANES & RECONSTRUCT	\$6.378	\$6.378
FDOT	TP4370534	SR 9A / I-95 NB	SR 9A / I-95 NB	NW 143 ST	JUS T E OF NW 2ND AVE	ADD LANES & RECONSTRUCT	\$12.229	\$12.229
FDOT	TP4370535	GOLDEN GLADES INTERCHANGE IMPROVEMENTS - SPUR	GOLDEN GLADES INTERCHANGE IMPROVEMENTS - SPUR			ADD LANES & RECONSTRUCT	\$6.899	\$6.899
FDOT	TP4372111	HEFT & SURFACE STREET IMPROVEMENTS SNAPPER CREEK	HEFT & SURFACE STREET IMPROVEMENTS	HAINLIN MILL	US 1 (MP 5-12)	MISCELLANEOUS CONSTRUCTION	\$57.215	\$57.215
FDOT	TP4426201	SERVICE PLAZA GENERAL IMPROVEMENTS (MP 19)	SNAPPER CREEK SERVICE PLAZA GENERAL IMPROVEMENTS (MP 19)			REST AREA	\$9.602	\$9.602
FDOT	TP4441111	WIDEN TURNPIKE (SR 821) CAMPBELL DR TO TALLAHASSEE RD (MP 3-7)(4 TO 6 LNS)	WIDEN TURNPIKE (SR 821) CAMPBELL DR TO TALLAHASSEE RD (MP 3-7)(4 TO 6 LNS)			ADD LANES & RECONSTRUCT	\$138.423	\$138.423
FDOT	TP4509751	NEW ACCESS FOR BRIDGE 870930 (SR 821, MP 21.2)	NEW ACCESS FOR BRIDGE 870930 (SR 821, MP 21.2)			BRIDGE-REPAIR/REHABILITATION	\$0.280	\$0.280
FDOT	TP4521121	TSM&O MAINLINE (SR 821) S OF PALM DRIVE TO CAMPBELL DRIVE (MP 0-2)	TSM&O MAINLINE (SR 821) S OF PALM DRIVE TO CAMPBELL DRIVE (MP 0-2)			INTERCHANGE IMPROVEMENT	\$45.368	\$45.368
FDOT	TP4531081	RESURFACE TPK EXT (SR 821) (MP 12.5 - 13.3), MIAMI-DADE COUNTY	RESURFACE TPK EXT (SR 821) (MP 12.5 - 13.3), MIAMI-DADE COUNTY			RESURFACING	\$3.032	\$3.032
FDOT	3122	I-75 CD System PD&E from SR 826/Palmetto Expwy to Broward County Line	I-75 / SR 93	SR 826/Palmetto Expy	Broward County Line	Collector-Distributor (CD) System Road	\$456.691	\$0.000
FDOT	3169	SR 9A/I-95 from South of SR 860/Miami Gardens Dr to Broward County Line	SR 9A/I-95	South of SR 860/Miami Gardens Dr	Broward County Line	Capacity Improvements/Modify Interchanges	\$710.919	\$0.000
FDOT	3176	SR 5 (US 1/Dixie Hwy) Grade Separation at NE 163 St	SR 5 (US 1/Dixie Hwy)	at NE 163 St	at NE 163 St	East/West Grade Separated Overpass (GSO) over the FEC Rail Line	\$3.300	\$0.000

Priority I (2026-2030)				Priority II (2031-2035)				Priority III (2036-2040)				Priority IV (2041-2050)			
PD&E/ Design	ROW	CST/CEI	O&M	PD&E/ Design	ROW	CST/CEI	O&M	PD&E/ Design	ROW	CST/CEI	O&M	PD&E/ Design	ROW	CST/CEI	O&M
		\$0.417													
		\$0.137													
		\$1.010													
		\$178.787													
		\$2.058													
		\$9.262													
		\$0.925													
		\$6.378													
		\$12.229													
		\$6.899													
		\$57.215													
		\$9.602													
		\$138.423													
		\$0.280													
		\$45.368													
		\$3.032													
\$6.611														\$450.080	
	\$28.509					\$682.410									
\$3.300															

Agency	Project Index	Project Name	Facility	From	To	Project Description / Details	YoE Cost Million\$	TIP Cost Million\$
FDOT	DT4106465	SR 934/NE/NW 79 Street from W. of I-95 (13 Ct) to Biscayne Bay (One Way Pair)	SR 934/NE/NW 79 Street	W. of I-95 (13 Ct)	Biscayne Bay	Traffic Flow Change and Complete Streets	\$72.844	\$0.000
FDOT	DT4106466	SR 934/NE/NW 81/82 Street from W. of I-95 (13 Ct) to Biscayne Bay (One Way Pair)	SR 934/NE/NW 81/82 Street	W. of I-95 (13 Ct)	Biscayne Bay	Traffic Flow Change and Complete Streets	\$54.026	\$0.000
FDOT	DT4149648	SR 9A/I-95 From South of NW 62nd Street to North of NW 143rd Street	SR 9A/I-95	South of NW 62nd Street	North of NW 143rd Street	Capacity Improvements/Modify Interchanges	\$2,762.788	\$5.730
FDOT	DT4388642	SR 860 / MIAMI GARDENS / NW 186 ST	SR 860 / MIAMI GARDENS / NW 186 ST	E OF I-75 / SR 93	NW 79TH PL	ADD LANES & REHABILITATE PVMNT	\$25.802	\$25.147
FDOT	DT4388643	SR 860/Miami Gdns/NW 186 St from NW 79th Pl to NW 68th Ave	SR 860/Miami Gdns/NW 186 St	NW 79th Pl	NW 68th Ave	Add Lanes and Reconstruction	\$44.271	\$0.005
FDOT	DT4388644	SR 860/Miami Gdns/NW 186 St from NW 68th Ave to NW 57th Ave	SR 860/Miami Gdns/NW 186 St	NW 68th Ave	NW 57th Ave		\$9.983	\$0.100
FDOT	DT4402282	I-195/SR 112 From NW 12 Ave to SR 907/Alton Rd	I-195/SR 112	NW 12 Ave	SR 907 / ALTON RD	Traffic operational, capacity, and multimodal improvements	\$56.499	\$0.030
FDOT	DT4458041	SR 994/Quail Roost Dr from W. of SW 137 Ave to East of SW 127 Ave	SR 994/Quail Roost Dr	W. of SW 137 Ave	East of SW 127 Ave	Add Lanes and Reconstruction	\$74.615	\$0.125
FDOT	3119	SR 9336/SW 344 St/Palm Drive from SW 192 Ave to SW 182 Ave	SR 9336/SW 344 St/Palm Drive	SW 192nd Ave	SW 182nd Ave	Add Lanes and Reconstruction	\$63.638	\$3.200
FDOT	3160	SR 826/Palmetto Expy from US-1/S. Dixie Hwy to NW 25th St	SR 826/Palmetto Expy	US-1/S. Dixie Hwy	NW 25th St	Managed Lanes	\$1,043.502	\$0.000
FDOT	3164	SR 9A/I-95 From N. of Biscayne Canal to SR 860/Miami Gardens Dr	SR 9A/I-95	N. of Biscayne Canal	SR 860/Miami Gardens Dr	Add Lanes and Reconstruction	\$84.939	\$0.000
FDOT	3178	SR 5 (US 1/Dixie Hwy) Grade Separation at NE 186 St/Miami Gardens Dr	SR 5 (US 1/Dixie Hwy)	at NE 186 St/ Miami Gardens Dr	at NE 186 St/ Miami Gardens Dr	East/West Grade Separated Overpass (GSO) over the FEC Rail Line	\$3.870	\$0.000
FDOT	3183	SR 953/NW 42nd Ave with SR 948/NW 36 St and SR 25/Okeechobee Rd - Iron Triangle	SR 953/NW 42nd Ave/SR 948/NW 36 St/SR 25/Okeechobee Rd			Interchange Improvements	\$122.566	\$0.000
FDOT	DT4149647	SR 9A/I-95 from US-1/S. Dixie Hwy to South of NW 62nd Street	SR 9A/I-95	US-1/SR 5/S. Dixie Hwy	South of NW 62nd Street	Capacity Improvements/Modify Interchanges	\$2,298.910	\$17.040
FDOT	DT4149649	SR 9A/I-95 From North of NW 143 Street to South of SR 860/Miami Gdns Dr	SR 9A/I-95	North of NW 143 Street	South of SR 860/Miami Gardens Dr	Capacity Improvements/Modify Interchanges	\$544.780	\$5.500
FDOT	3152	SR 826/Palmetto Expy from NW 17 Ave to SR 9/I-95	SR 826/Palmetto Expy	NW 17 Ave	SR 9/I-95	Managed Lanes	\$252.425	\$0.000
FDOT	3124	I-75/SR 93 at NW 138 St	I-75/SR 93	at NW 138 St		Modify Interchange	\$393.820	\$0.000
FDOT	3128	I-75/SR 93/Miami Gardens Interchange	I-75/SR 93/Miami Gardens Interchange	SR 821 (HEFT)	NW 170 St	Modify Interchange	\$174.600	\$0.000
FDOT	3146	SR 826/Palmetto Expressway	SR 826/Palmetto Expressway	E. of NW 57 Ave	E. of NW 42 Ave	Add Lanes and Reconstruction	\$150.063	\$0.000
FDOT	3147	SR 826/Palmetto Expressway from E. of NW 42 Ave to E. of NW 32 Ave	SR 826/Palmetto Expressway	E. of NW 42 Ave	E. of NW 32 Ave	Add Lanes and Reconstruction	\$144.701	\$0.000
FDOT	3148	SR 826/Palmetto Expressway from E. of NW 67 Ave to E. of NW 57 Ave	SR 826/Palmetto Expressway	E. of NW 67 Ave	E. of NW 57 Ave	Add Lanes and Reconstruction	\$126.535	\$0.000


Priority I (2026-2030)				Priority II (2031-2035)				Priority III (2036-2040)				Priority IV (2041-2050)			
PD&E/ Design	ROW	CST/CEI	O&M	PD&E/ Design	ROW	CST/CEI	O&M	PD&E/ Design	ROW	CST/CEI	O&M	PD&E/ Design	ROW	CST/CEI	O&M
	\$23.099					\$49.745									
	\$5.393					\$48.633									
\$5.730	\$372.625				\$1,260.272	\$1,124.161									
		\$25.802													
		\$42.981				\$1.290									
	\$9.883	\$0.100													
\$23.702	\$32.797														
	\$16.269	\$0.125				\$58.221									
\$3.200				\$8.797	\$14.818	\$3.870				\$36.073					
						\$838.180								\$205.322	
						\$84.939									
				\$3.870											
					\$22.227	\$100.339									
\$17.040					\$387.908									\$1,893.962	
\$5.500				\$15.480										\$523.800	
										\$252.425					
														\$393.820	
														\$174.600	
														\$150.063	
														\$144.701	
														\$126.535	

Agency	Project Index	Project Name	Facility	From	To	Project Description / Details	YoE Cost Million\$	TIP Cost Million\$
FDOT	3149	SR 826/Palmetto Expressway from I-75 to North of Canal C-8 Bridge	SR 826/Palmetto Expressway	I-75	North of Canal C-8 Bridge	Add Lanes and Reconstruction	\$355.825	\$0.000
FDOT	3150	SR 826/Palmetto Expressway from N. of Canal C-8 Bridge (NW 162 St) to E. of NW 67 Ave	SR 826/Palmetto Expressway	North of Canal C-8 Bridge	E. of NW 67 Ave	Add Lanes and Reconstruction	\$214.599	\$0.000
FDOT	3151	SR 826/Palmetto Expy from I-75 to Golden Glades Interchange	SR 826/Palmetto Expy	I-75	Golden Glades Interchange	Add Special Use Lanes	\$173.812	\$0.000
FDOT	3134	Port Miami Tunnel Phase A8	Port of Miami Tunnel	Watson Island	MacArthur Bridge	Administration Other Agency	\$109.650	\$0.000
FDOT	3137	Port of Miami Tunnel From Port of Miami to SR 836/I-395 - Phase 82	Port of Miami Tunnel	Port of Miami	SR 836/I-395	Operations Consultant	\$195.097	\$0.000
FDOT	3140	Port of Miami Tunnel From Port of Miami to SR 836/I-395- Phase 52	Port of Miami Tunnel	Port of Miami	SR 836/I-395	Repay Project Capital Cost	\$221.410	\$0.000
FDOT	3143	Port of Miami Tunnel Oversight Consultant	Port of Miami Tunnel	N/A	N/A	Inspect Construction Projects	\$4.563	\$0.000
FDOT	3135	Port Miami Tunnel Phase A8	Port of Miami Tunnel	Watson Island	MacArthur Bridge	Administration Other Agency	\$132.600	\$0.000
FDOT	3138	Port of Miami Tunnel From Port of Miami to SR 836/I-395 - Phase 82	Port of Miami Tunnel	Port of Miami	SR 836/I-395	Operations Consultant	\$272.099	\$0.000
FDOT	3141	Port of Miami Tunnel From Port of Miami to SR 836/I-395- Phase 52	Port of Miami Tunnel	Port of Miami	SR 836/I-395	Repay Project Capital Cost	\$292.720	\$0.000
FDOT	3144	Port of Miami Tunnel Oversight Consultant	Port of Miami Tunnel	N/A	N/A	Inspect Construction Projects	\$5.519	\$0.000
FDOT	3136	Port Miami Tunnel Phase A8	Port of Miami Tunnel	Watson Island	MacArthur Bridge	Administration Other Agency	\$329.800	\$0.000
FDOT	3139	Port of Miami Tunnel From Port of Miami to SR 836/I-395 - Phase 82	Port of Miami Tunnel	Port of Miami	SR 836/I-395	Operations Consultant	\$317.113	\$0.000
FDOT	3142	Port of Miami Tunnel From Port of Miami to SR 836/I-395- Phase 52	Port of Miami Tunnel	Port of Miami	SR 836/I-395	Repay Project Capital Cost	\$373.149	\$0.000
FDOT	3145	Port of Miami Tunnel Oversight Consultant	Port of Miami Tunnel	N/A	N/A	Inspect Construction Projects	\$8.294	\$0.000

Priority I (2026-2030)				Priority II (2031-2035)				Priority III (2036-2040)				Priority IV (2041-2050)			
PD&E/ Design	ROW	CST/CEI	O&M	PD&E/ Design	ROW	CST/CEI	O&M	PD&E/ Design	ROW	CST/CEI	O&M	PD&E/ Design	ROW	CST/CEI	O&M
														\$355.825	
														\$214.599	
														\$173.812	
						\$109.650									
						\$195.097									
						\$221.410									
				\$0.048			\$4.515								
										\$132.600					
										\$272.099					
										\$292.720					
								\$0.059			\$5.460				
														\$329.800	
														\$317.113	
														\$373.149	
												\$0.146			\$8.148



HIGHWAY DTPW

A green-tinted photograph of a bus stop. A bus is visible with the destination "SOUTH BEACH" on its front. A bicycle rack is in the foreground. A large, faint, stylized "DRAFT" watermark is overlaid diagonally across the image. A solid yellow vertical bar is on the right side.

DAY/FREIGHT PROJECTS

Agency	Project Index	Project Name	Facility	From	To	Project Description / Details	YoE Cost Million\$	TIP Cost Million\$
DTPW	1001	NE 10 Ave n/o NE 79 St (#874178)	NE 10 Ave n/o NE 79 St (#874178)			Bridge replacement	\$7.477	\$7.477
DTPW	1002	N Miami Ave/Little River Canal (#874127)	N Miami Ave/Little River Canal (#874127)			Bridge replacement	\$4.279	\$4.279
DTPW	1003	NW 17 Ave and Miami River	NW 17 Ave and Miami River			Bridge Study (#874161)	\$43.946	\$43.946
DTPW	1004	NW 17 Ave and Miami River	NW 17 Ave and Miami River			Bridge Rehabilitation (#874129) (#874161)	\$5.985	\$5.985
DTPW	1005	NW 22 Ave and Miami River	NW 22 Ave and Miami River			Bridge Rehabilitation (#874383)	\$9.140	\$9.140
DTPW	1006	Old Dixie Hwy over Oleta River (#874071)	Old Dixie Hwy over Oleta River (#874071)			Bridge replacement	\$7.382	\$7.382
DTPW	1007	North Miami Ave n/o NW 143 St (#874035)	North Miami Ave n/o NW 143 St (#874035)			Bridge replacement	\$5.720	\$5.720
DTPW	1008	NW 191 St West of NW 37 Ave (#874017)	NW 191 St West of NW 37 Ave (#874017)			Bridge replacement	\$4.189	\$4.189
DTPW	1009	SW 87 Ave over Canal C-100	SW 87 Ave (bridge)	SW 168 St	SW 144 St	New Bridge over Canal C-100	\$6.459	\$6.459
DTPW	1010	SW 136 St E/O SW 72 Ave (#874420)	SW 136 St E/O SW 72 Ave (#874420)			Bridge replacement	\$4.465	\$4.465
DTPW	1011	SW 152 St over Canal 100-A (#874423)	SW 152 St over Canal 100-A (#874423)			Bridge replacement	\$6.015	\$6.015
DTPW	1012	Old Cutler Road/Cutler Canal C-100 (#874293)	Old Cutler Road/Cutler Canal C-100 (#874293)			Bridge replacement Pedestrian Bridge	\$2.384	\$2.384
DTPW	1013	Caribbean Blvd over C1-N Canal	Caribbean Blvd over C1-N Canal			Bridge replacement (#874420) (#874431)	\$1.057	\$1.057
DTPW	1014	SW 147 Ave over Canal C-102	SW 147 Ave over Canal C-102			Bridge replacement (#874443)	\$4.615	\$4.615
DTPW	1015	SW 248 St over Canal C-102	SW 248 St over Canal C-102			Bridge replacement (#874446)	\$5.408	\$5.408
DTPW	1016	SW 288 St over Canal C-103-N	SW 288 St over Canal C-103-N			Bridge replacement (#874354)	\$4.379	\$4.379
DTPW	1017	SW 42 Ave/Coral Gables Canal (#874275)	SW 42 Ave/Coral Gables Canal (#874275)			Bridge replacement	\$6.862	\$6.862
DTPW	1018	Curtiss Pkwy over Miami Canal	Curtiss Pkwy over Miami Canal			Bridge Rehabilitation (#874130)	\$2.648	\$2.648
DTPW	1019	S Hook Square over Miami Canal	S Hook Square over Miami Canal			Bridge Rehabilitation (#874129)	\$3.485	\$3.485
DTPW	1020	NW 74 St over Miami Canal	NW 74 St over Miami Canal			Bridge Rehabilitation (#874095)	\$1.961	\$1.961
DTPW	1021	NW 32 Ave over Little River Canal	NW 32 Ave over Little River Canal			Bridge Replacement (#874336)	\$6.883	\$6.883
DTPW	1022	Matheson Hammock Road over Matheson Hammock Canal, FM 450961-1	Matheson Hammock Road over Matheson Hammock Canal, FM 450961-1			Bridge #874294 Replacement	\$7.500	\$7.500
DTPW	1036	Venetian Csway Bridge	Venetian Csway Bridge	Bayshore Dr	Purdy Ave	Bridge replacement (11 Bridges)	\$170.436	\$170.436
DTPW	3037	NW 58 St	NW 58 St	NW 97 Ave	SR 826	Road Reconstruction	\$13.213	\$13.213
DTPW	3038	NW 84 Ave	NW 84 Ave	NW 58 St	NW 74 St	Widen from 2 to 4 lanes	\$9.331	\$9.331
DTPW	3039	NW 97 Ave	NW 97 Ave	NW 52 St	NW 58 St	Widen from 2 to 4 lanes	\$4.372	\$4.372
DTPW	3040	NW 97 Ave	NW 97 Ave	NW 58 St	NW 70 St	Widen from 2 to 4 lanes	\$6.736	\$6.736
DTPW	3041	NW 107 Ave/NW 122 Street	NW 107 Ave/NW 122 Street			New flyover Ramp	\$7.500	\$7.500
DTPW	3042	South Bayshore Drive	South Bayshore Drive	Darwin Street	Mercy Way	Road improvements	\$22.014	\$22.014
DTPW	3043	NE 2 Ave	NE 2 Ave	NE 20 St	W Littler River	Street/Traffic Operational Improv.	\$36.819	\$36.819
DTPW	3044	NW 59 Ave	NW 59 Ave	NW 151 St	C-8 Canal	New 2 lanes	\$3.796	\$3.796
DTPW	3045	NW 97 Avenue	NW 97 Avenue	NW 154 Street	NW 170 Street	New 2 lanes	\$7.053	\$7.053
DTPW	3046	NW 102 Avenue	NW 102 Avenue	NW 138 Street	NW 145 Place	Roadway improvements	\$4.234	\$4.234
DTPW	3047	NW 107 Avenue	NW 107 Avenue	NW 138 Street	NW 170 Street	New 7 lanes	\$26.312	\$26.312
DTPW	3048	NE 151 St	NE 151 St	Biscayne Blvd	Bay Vista Blvd	Widen from 4 to 6 lanes	\$29.141	\$29.141
DTPW	3049	NW 159 St/NW 6 Ave	NW 159 St/NW 6 Ave	NW 6 Ave	N Miami Ave	New right turn lane/Widen from 2 to 4	\$5.000	\$5.000
DTPW	3050	NE 159 St	NE 159 St	NE 6 Ave	H Tubman Hwy	Widen from 3 to 5 lanes	\$17.167	\$17.167
DTPW	3051	NW 170 St	NW 170 St	NW 105 Ave	NW 97 Ave	New 2 lanes	\$5.500	\$5.500
DTPW	3052	NW 170 St	NW 170 St	NW 97 Ave	NW 95 Ave	New 2 lanes	\$2.733	\$2.733

Priority I (2026-2030)				Priority II (2031-2035)				Priority III (2036-2040)				Priority IV (2041-2050)			
PD&E/ Design	ROW	CST/CEI	O&M	PD&E/ Design	ROW	CST/CEI	O&M	PD&E/ Design	ROW	CST/CEI	O&M	PD&E/ Design	ROW	CST/CEI	O&M
\$1.046	\$0.885	\$5.110													
\$0.230		\$3.964													
\$9.775		\$34.171													
\$0.385		\$5.600													
\$1.090		\$8.050													
\$1.680		\$5.702													
\$0.552		\$5.168													
\$0.713		\$3.476													
\$0.845		\$5.614													
\$0.744		\$3.721													
\$1.571		\$4.444													
\$0.511		\$1.796													
\$0.005		\$1.052													
\$1.281		\$3.334													
\$1.403		\$4.005													
\$1.014		\$3.365													
\$1.469		\$5.394													
\$0.635		\$2.013													
\$0.682		\$2.803													
\$0.760		\$1.201													
\$1.125		\$5.758													
\$1.200		\$6.300													
\$6.622		\$162.069													
\$1.328	\$0.075	\$11.884													
\$0.562		\$8.769													
\$0.873		\$3.499													
\$0.804		\$5.932													
\$0.983		\$6.517													
\$1.862		\$20.152													
		\$36.819													
		\$3.796													
		\$7.053													
		\$4.234													
\$1.599		\$24.713													
\$1.825	\$0.060	\$27.316													
\$0.500		\$4.500													
\$1.439	\$0.728	\$15.000													
\$0.544		\$4.956													
\$0.217		\$2.516													

Agency	Project Index	Project Name	Facility	From	To	Project Description / Details	YoE Cost Million\$	TIP Cost Million\$
DTPW	3053	H Tubman Hwy	H Tubman Hwy	NE 163 St	NE 173 St	Widen to 4 lanes	\$20.635	\$20.635
DTPW	3054	SW 157 Avenue	SW 157 Avenue	SW 42 Street	SW 8 Street	Additional 2 lanes	\$24.048	\$24.048
DTPW	3055	SW 42 St	SW 42 St	SW 162 Ave	SW 157 Ave	Widen from 2 to 4 lanes	\$6.406	\$6.406
DTPW	3056	SW 107 Ave	SW 107 Ave	Quail Roost Dr	SW 160 St	Add 2 lanes and reconstruct	\$19.360	\$19.360
DTPW	3057	SW 127 Ave	SW 127 Ave	SW 144 St	SW 136 St	Add 2 lanes and reconstruct	\$6.220	\$6.220
DTPW	3058	SW 127 Ave	SW 127 Ave	SW 136 St	SW 128 St	Roadway improvements	\$5.830	\$5.830
DTPW	3059	Franjo Rd	Franjo Rd	Old Cutler Rd	SW 184 St	Widen from 2 to 3 lanes	\$8.890	\$8.890
DTPW	3060	SW 117 Avenue	SW 117 Avenue	US-1	SW 184 St	Road reconstruction/Traffic oper imprvmnts	\$20.648	\$20.648
DTPW	3061	SW 137 Ave	SW 137 Ave	US-1	SW 200 St	Completion as 2 continuous lanes	\$21.476	\$21.476
DTPW	3062	SW 152 Avenue	SW 152 Avenue	SW 312 Street	US-1	Widen from 2 to 3 lanes	\$11.117	\$11.117
DTPW	3063	SW 200 St	SW 200 St	Quail Roost Dr	US-1	Widen from 2 to 4 lanes	\$12.926	\$12.926
DTPW	3064	SW 216 St	SW 216 St	SW 127 Ave	HEFT	Drainage Improvements	\$14.000	\$14.000
DTPW	3065	SW 264 St	SW 264 St	US-1	SW 147 Ave	New 2 lane rd with center turn lane	\$6.008	\$6.008
DTPW	3066	SW 268 St	SW 268 St	US-1	SW 139 Ave	Roadway Improvements	\$8.304	\$8.304
DTPW	3067	SW 268 Street/SW 264 Street	SW 268 Street/SW 264 Street	SW 139 Ave	SW 119 Ave	Roadway Improvements	\$18.580	\$18.580
DTPW	3068	SW 328 Street	SW 328 Street	SW 187 Avenue	US-1	Water main installation (per fmdardones 5-4-18)	\$12.539	\$12.539
DTPW	3069	SW 344 Street	SW 344 Street	US-1	SW 172 Street	Widen to 4 lanes	\$9.340	\$9.340
DTPW	3070	Ponce de Leon Blvd	Ponce de Leon Blvd	Salamanca Ave	Antiquera Ave	4 to 4 lanes with left turn bays	\$1.490	\$1.490
DTPW	3071	W 76 St	W 76 St	W 20 Ave	W 36 Ave	Roadway improvements	\$5.445	\$5.445
DTPW	3072	NW 37 Ave	NW 37 Ave	NW 36 St	NW 79 St	Widen from 2 to 5 lanes	\$20.252	\$20.252
DTPW	3073	SW 24 St	SW 24 St	SW 107 Ave (SR 985)	SW 87 Ave	Add 2 lanes and reconstruct	\$19.950	\$19.950
DTPW	3074	SW 24 St	SW 24 St	SW 117 Ave	SW 107 Ave (SR 985)	Add 2 lanes and reconstruct	\$13.782	\$13.782
DTPW	3075	NW 107 Ave	NW 107 Ave	NW 106 St	NW 122 St	New 4 lane roadway	\$19.930	\$19.930
DTPW	3305	NW 82 AVE New Road under SR 836	NW 82 AVE New Road under SR 836	NW 7 St NW 10 St	NW 10 St NW 12 St	Widen from 2 to 3 lanes New four lane road	\$2.918	\$2.918
DTPW	3306	Extension of NW 59 Ave over C-8 Canal south to NW 151 St				Extension of NW 59 Ave over C-8 Canal south to NW 151 St	\$3.796	\$3.796
DTPW	PW0000106	South Bayshore Drive	South Bayshore Drive	Darwin Street	Mercy Way	Roadway improvements, drainage, water main installation	\$20.090	\$20.090
DTPW	PW0000148	SW 152 Avenue	SW 152 Avenue	SW 312 Street	US-1	Widen from 2 to 3 lanes	\$9.548	\$9.548
DTPW	PW000015	Bridge Repair and Painting	Bridge Repair and Painting				\$1.796	\$1.796
DTPW	PW000022	Railroad Crossing Improvements	Railroad Crossing Improvements				\$2.200	\$2.200
DTPW	PW0001070	NW 25 Street	NW 25 Street	NW 97 Avenue	NW 87 Avenue	Widen from 4 to 6 lanes	\$17.988	\$17.988
DTPW	PW000116	Right-of-Way Title Plant Rental	Right-of-Way Title Plant Rental				\$0.220	\$0.220
DTPW	PW0001177	NW 7 Street over FEC at NW 72 Avenue	NW 7 Street over FEC at NW 72 Avenue			Bridge rehabilitation (#874229)	\$1.074	\$1.074
DTPW	PW0001207	NW 170 Street	NW 170 Street	NW 97 Avenue	NW 95 Avenue	New 2 lanes	\$2.500	\$2.500
DTPW	PW0001337	NW/NE 159 Street from NW 6 Avenue to NE 6 Avenue	NW/NE 159 Street from NW 6 Avenue to NE 6 Avenue	NW 6 Avenue	NE 6 Avenue	New right turn lane/widen from 2 to 4 lanes	\$7.063	\$7.063
DTPW	PW0001377	SW 112 Avenue	SW 112 Avenue	SW 97 Street	SW 88 Street	Resurfacing	\$0.193	\$0.193
DTPW	PW0001378	SW 152 Street over Canal 100-A	SW 152 Street over Canal 100-A			Bridge replacement (#874423)	\$6.015	\$6.015
DTPW	PW0001402	SW 4 Street and SW 15 Avenue	SW 4 Street and SW 15 Avenue			Traffic circle	\$1.798	\$1.798
DTPW	PW0001435	Right-of-Way	Right-of-Way			Right-of-Way acquisition for construction projects	\$1.000	\$1.000
DTPW	PW0001436	Right-of-Way	Right-of-Way			Right-of-Way acquisition for construction projects	\$1.000	\$1.000

Priority I (2026-2030)				Priority II (2031-2035)				Priority III (2036-2040)				Priority IV (2041-2050)			
PD&E/ Design	ROW	CST/CEI	O&M	PD&E/ Design	ROW	CST/CEI	O&M	PD&E/ Design	ROW	CST/CEI	O&M	PD&E/ Design	ROW	CST/CEI	O&M
\$1.165	\$4.586	\$14.884													
\$4.924		\$19.124													
\$5.997	\$0.028	\$5.792													
\$1.800	\$2.060	\$15.500													
\$0.600		\$5.618													
\$0.428		\$5.198													
\$0.543		\$8.347													
\$1.842	\$4.060	\$14.746													
\$3.506		\$17.314													
\$1.529		\$9.560													
\$1.200	\$1.500	\$10.226													
\$1.468	\$1.141	\$11.315													
\$0.380		\$5.627													
\$0.950		\$7.358													
\$2.072		\$16.507													
\$1.373		\$11.165													
		\$9.340													
\$0.110		\$1.380													
		\$5.445													
\$0.090		\$20.162													
\$2.699		\$23.634	\$0.013												
\$1.424		\$12.358	\$0.007												
\$1.964	\$8.927	\$8.927	\$0.108												
\$0.312		\$2.606													
\$0.591		\$3.796													
		\$20.090													
		\$9.548													
		\$1.796													
		\$2.200													
		\$17.988													
		\$0.220													
		\$1.074													
		\$2.500													
		\$7.063													
		\$0.193													
		\$6.015													
		\$1.798													
		\$1.000													
		\$1.000													

Agency	Project Index	Project Name	Facility	From	To	Project Description / Details	YoE Cost Million\$	TIP Cost Million\$
DTPW	PW0001437	Right-of-Way	Right-of-Way			Right-of-Way acquisition for construction projects	\$1.000	\$1.000
DTPW	PW0001438	Right-of-Way	Right-of-Way			Right-of-Way acquisition for construction projects	\$1.000	\$1.000
DTPW	PW0001439	Right-of-Way	Right-of-Way			Right-of-Way acquisition for construction projects	\$1.000	\$1.000
DTPW	PW0001441	SW 4 Avenue and SW 15 Road	SW 4 Avenue and SW 15 Road			Traffic circle	\$1.798	\$1.798
DTPW	PW0001442	Venetian Way at Island Avenue E and Island Avenue W	Venetian Way at Island Avenue E and Island Avenue W			Traffic signal	\$0.444	\$0.444
DTPW	PW0001452	SW 84 Avenue and SW 38 Street	SW 84 Avenue and SW 38 Street			Intersection improvement	\$0.048	\$0.048
DTPW	PW0001457	SW 62 Avenue and SW 48 Street	SW 62 Avenue and SW 48 Street			Traffic circle	\$1.050	\$1.050
DTPW	PW0001493	Douglas Road Extension		NW 42 Avenue	NW 119 Street	Resurfacing	\$0.350	\$0.350
DTPW	PW0001494	NW 67 Avenue		NW 167 Street	NW 202 Street	Resurfacing	\$1.575	\$1.575
DTPW	PW0001495	NW 87 Avenue		NW 58 Street	NW 74 Street	Resurfacing	\$0.875	\$0.875
DTPW	PW0001496	NW 107 Avenue		NW 122 Street	Okeechobee Road	Resurfacing	\$0.350	\$0.350
DTPW	PW0001497	NW 107 Avenue		NW 90 Street	NW 106 Street	Resurfacing	\$0.350	\$0.350
DTPW	PW0001498	NW 46 Street		NW 27 Avenue	NW 17 Avenue	Resurfacing	\$0.535	\$0.535
DTPW	PW0001499	NW 58 Street		NW 117 Avenue	NW 107 Avenue	Resurfacing	\$0.700	\$0.700
DTPW	PW0001500	NW 58 Street		NW 74 Street	NW 72 Street	Resurfacing	\$0.225	\$0.225
DTPW	PW0001501	NW 74 Street		NW 72 Avenue	NW South River Drive	Resurfacing	\$0.438	\$0.438
DTPW	PW0001503	NW 106 Terrace/NW 106 Street	NW 106 Terrace/NW 106 Street	NW 116 Way	NW South River Drive	Resurfacing	\$0.692	\$0.692
DTPW	PW0001508	SW 120 Street and SW 151 Court				Traffic signal	\$0.850	\$0.850
DTPW	PW0001509	SW 137 Avenue and Country Walk Drive				Traffic signal	\$0.305	\$0.305
DTPW	PW000303	PTP Neighborhood Improvements	PTP Neighborhood Improvements				\$0.558	\$0.558
DTPW	PW000304a	NW 37 Avenue	NW 37 Avenue	North River Drive	NW 79 Street	Widen from 2 to 5 lanes	\$11.480	\$11.480
DTPW	PW000322	PTP Neighborhood Improvements	PTP Neighborhood Improvements				\$2.621	\$2.621
DTPW	PW000644	Cocoplum Circle	Cocoplum Circle			Traffic circle	\$0.187	\$0.187
DTPW	PWMIFCBP0024	NW 22 Avenue		NW 91 Street	NW 92 Street	Traffic signal	\$0.171	\$0.171
DTPW	PWMIFCBP0025	NW 22 Avenue		NW 81 Strert	NW 82 Terrace	Traffic signal	\$0.171	\$0.171
DTPW	PWMIFCBP0026	NW 22 Avenue and NW 79 Street				Intersection improvement	\$0.014	\$0.014
DTPW	PWMIFCBP0027	E 4 Avenue		E 36 Street	E 37 Street	Traffic signal	\$0.171	\$0.171
DTPW	PWMIFCBP0028	E 4 Avenue		E 33 Street	E 34 Street	Traffic signal	\$0.014	\$0.014
DTPW	PWMIFCBP0029	NW 62 Street and NW 21 Avenue				Intersection improvement	\$0.171	\$0.171
DTPW	PWMIFDBP0031	W Flagler Street and W 108 Avenue				Intersection improvement	\$0.171	\$0.171
DTPW	PWMIFDBP0032	W Flagler Street and W 112 Avenue				Signal improvement	\$0.014	\$0.014
DTPW	PWMIFDBP0033	NW 7 Street		W/O NW 38 Court	E/O NW 38 Court	Signal improvement	\$0.171	\$0.171
DTPW	PWMIFDBP0034	NW 7 Street		NW 37 Avenue	NW 27 Avenue	Signal improvement	\$0.014	\$0.014
DTPW	PWMIFEBP0017	SW 137 Avenue and SW 138 Avenue				Traffic signal	\$0.210	\$0.210
DTPW	PWMIFEBP0018	SW 137 Avenue and SW 59 Street				Intersection improvement	\$0.014	\$0.014
DTPW	TAS3002666	THE UNDERLINE - PHASE 3 THRU 9	US 1	US-1 AND SW 136 ST AND QUAIL ROOST DR	DADELAND BLVD	Intersection Improvements	\$6.188	\$6.188
DTPW	1029	Bridge 874226 - Timber Pedestrian Bridge	Bridge 874226 - Timber Pedestrian Bridge	874401		BRIDGE REPAIR/REPLACEMENTS	\$2.904	\$0.000
DTPW	1030	Bridge 874401 - Timber Pedestrian Bridge	Bridge 874401 - Timber Pedestrian Bridge	874401		BRIDGE REPAIR/REPLACEMENTS	\$2.904	\$0.000

Priority I (2026-2030)				Priority II (2031-2035)				Priority III (2036-2040)				Priority IV (2041-2050)			
PD&E/ Design	ROW	CST/CEI	O&M	PD&E/ Design	ROW	CST/CEI	O&M	PD&E/ Design	ROW	CST/CEI	O&M	PD&E/ Design	ROW	CST/CEI	O&M
		\$1.000													
		\$1.000													
		\$1.000													
		\$1.798													
		\$0.444													
		\$0.048													
		\$1.050													
		\$0.350													
		\$1.575													
		\$0.875													
		\$0.350													
		\$0.350													
		\$0.535													
		\$0.700													
		\$0.225													
		\$0.438													
		\$0.692													
		\$0.850													
		\$0.305													
		\$0.558													
		\$11.480													
		\$2.621													
		\$0.187													
		\$0.171													
		\$0.171													
		\$0.014													
		\$0.171													
		\$0.014													
		\$0.171													
		\$0.171													
		\$0.014													
		\$0.171													
		\$0.014													
		\$0.210													
		\$0.014													
		\$6.188													
		\$2.904													
		\$2.904													

Agency	Project Index	Project Name	Facility	From	To	Project Description / Details	YoE Cost Million\$	TIP Cost Million\$
DTPW	1031	NE 22 Av	NE 22 Av	874070		BRIDGE REPAIR/REPLACEMENTS	\$1.272	\$0.000
DTPW	1032	NW 25 ST Bridge Replacement N Line Canal Culvert	NW 25 ST Bridge Replacement N Line Canal Culvert	SW 84 AVE	SW 82 AVE	BRIDGE REPAIR/REPLACEMENTS	\$5.379	\$0.000
DTPW	1033	NW 37th Avenue	NW 37th Avenue	Tamiami Canal		BRIDGE REPAIR/REPLACEMENTS	\$12.569	\$0.000
DTPW	1034	SW 112	SW 112	874414		BRIDGE REPAIR/REPLACEMENTS	\$0.688	\$0.000
DTPW	1035	SW 48 St	SW 48 St	874303		BRIDGE REPAIR/REPLACEMENTS	\$1.516	\$0.000
DTPW	2001	Crossing Surface Condition Assessment	Crossing Surface Condition Assessment	Countywide	County Owned At Grade Rail Crossings	Planning Study	\$0.275	\$0.000
DTPW	2002	Curb management Freight Analysis	Curb management Freight Analysis	Countywide		Planning Study	\$0.165	\$0.000
DTPW	2003	Develop sustainable and Socially Concious Freight Policies and Regulations	Develop sustainable and Socially Concious Freight Policies and Regulations	Countywide		Planning Study	\$0.138	\$0.000
DTPW	2009	NW 106 Street/NW 116 Way/Hialeah Gardens Boulevard	NW 106 Street/NW 116 Way/Hialeah Gardens Boulevard	SR-821/HEFT	I-75/NW 138 Street	Operational Improvements	\$1.980	\$0.000
DTPW	2010	NW 106 Street/NW 116 Way/Hialeah Gardens Boulevard	NW 106 Street/NW 116 Way/Hialeah Gardens Boulevard	SR-821/HEFT	US-27/Okeechobee Road	TSMNO	\$9.680	\$0.000
DTPW	2012	NW 22 Avenue	NW 22 Avenue	SR-916/NW 135 Street	NW 151 Street	Traffic Study	\$0.550	\$0.000
DTPW	2015	NW South River Drive	NW South River Drive	NW 107 Avenue	NW 74 Avenue	Traffic Study	\$0.440	\$0.000
DTPW	2020	SR-934/NW 74 Street	SR-934/NW 74 Street	SR-821/HEFT	US-27/Okeechobee Road	Operational Improvements	\$1.793	\$0.000
DTPW	3029	17th Ave Bridge over Miami River Replacement	17th Ave Bridge	over Miami River Replacement		Replacement of the 17th Avenue Bascule Bridge and roadway improvements in the area. / Roadway / Highway	\$53.350	\$0.000
DTPW	3030	NW 22 Ave from NW 103 St to NW 183 St	NW 22 Ave	NW 103 St	NW 183 St	Safety / Lane repurposing study to upgrade bicycle facilities, add protection elements, and installation of proven safety countermeasures.	\$1.100	\$0.000
DTPW	3032	Vision Zero - N Miami Ave from NE 20 St to US-27/NE 36 St	N Miami Ave	NE 20 St	US-27/NE 36 St	Safety / Lane repurposing study to reconstruct the roadway to continue existing bicycle facilities, install pedestrian crossings, and improve transit amenities.	\$0.825	\$0.000
DTPW	3033	Vision Zero - Palm Ave from E 21 Ave to W 65 St	Palm Ave	E 21 Ave	W 65 St	Safety / Lane repurposing study to evaluate full reconstruction of roadway to incorporate bicycle facilities, pedestrian crossings, and improved transit amenities.	\$0.825	\$0.000

Priority I (2026-2030)				Priority II (2031-2035)				Priority III (2036-2040)				Priority IV (2041-2050)			
PD&E/ Design	ROW	CST/CEI	O&M	PD&E/ Design	ROW	CST/CEI	O&M	PD&E/ Design	ROW	CST/CEI	O&M	PD&E/ Design	ROW	CST/CEI	O&M
		\$1.272													
		\$5.379													
		\$12.569													
		\$0.688													
		\$1.516													
\$0.275															
\$0.165															
\$0.138															
\$0.198		\$1.782													
\$0.968		\$8.712													
\$0.550															
\$0.440															
\$0.944		\$0.849													
\$21.450		\$31.900													
\$1.100															
\$0.825															
\$0.825															

Agency	Project Index	Project Name	Facility	From	To	Project Description / Details	YoE Cost Million\$	TIP Cost Million\$
DTPW	3036	WIDEN NW 25 STREET FROM NW 107 AVENUE TO NW 8 AVENUE	NW 25 St	NW 117 Ave	NW 87 Ave	The proposed project consists of reconstructing and widening of the existing roadway from a four (4) lane road to a six (6) lane road with raised median, sidewalk on the south side, bicycle/pedestrian path on the north side of the roadway, curb and gutters, stormwater drainage system, pavement marking and signage, traffic signalization and improved roadway lighting / Roadway / Highway / Safety,Pavement,Bridge_(NH S),Systems_Performance	\$150.922	\$17.988
DTPW	3096	SW 320 Street	SW 320 Street	SW 187 Avenue	US-1	Widen from 2 to 4 lanes	\$5.500	\$0.000
DTPW	3102	Card Sound Road	Card Sound Road	Miami-Dade/Monroe County Line	US-1	PD&E	\$2.200	\$0.000
DTPW	3301	Mill and Resurface	NW 82 Ave	NW 192 St	NW 197 Ter	Mill and Resurface	\$0.325	\$0.000
DTPW	3302	Mill and Resurface	NW 87 Ave	NW 192 St	NW 197 Ter	Mill and Resurface	\$0.314	\$0.000
DTPW	FTnew01	NW 199 Street - PD&E Study	NW 199 Street	NW 57 Avenue	I-95	NW 199 Street - PD&E Study	\$5.500	\$0.000
DTPW	FTnew02	SR-916/Douglas Road - Widening (Add one lane in each Direction)	SR-916/Douglas Road	NW 135 Street	NW 157 Street	SR-916/Douglas Road - Widening (Add one lane in each Direction)	\$1.100	\$0.000
DTPW	FTnew03	Hard Rock Stadium/NW 199 Street - Roadway Rehabilitation	Hard Rock Stadium/NW 199 Street	NW 27 Avenue	NW 14 Court	Hard Rock Stadium/NW 199 Street - Roadway Rehabilitation	\$1.788	\$0.000
DTPW	1023	SW 77 Ave	SW 77 Ave	SW 159 Ter	SW 160 Ter	Bridge over C-100A feeder canal	\$6.476	\$0.000
DTPW	1024	SW 102 Ave	SW 102 Ave	SW 145 St	SW 146 St	Bridge over C-100 canal	\$9.475	\$0.000
DTPW	1025	SW 136 St (Howard Dr)	SW 136 St (Howard Dr)	Harrison St	SW 112 Ave	Bridge over C-100 canal	\$6.726	\$0.000
DTPW	1037	Fountainebleau EB & WB over Golf Cart Path	Fountainebleau EB & WB over Golf Cart Path	E. of NW 97th Ave		BRIDGE REPAIR/REPLACEMENTS	\$0.480	\$0.000
DTPW	1038	Fountainebleau EB over Golf Cart Path,	Fountainebleau EB over Golf Cart Path,	E of NW 97th Ave		BRIDGE REPAIR/REPLACEMENTS	\$7.339	\$0.000
DTPW	1039	Marlin Road	Marlin Road	Bel Aire Canal C-1-N		BRIDGE REPAIR/REPLACEMENTS	\$7.082	\$0.000
DTPW	1040	NW 22nd Ave. over Little River Canal (C7)	NW 22nd Ave. over Little River Canal (C7)	N of NW 103rd St		BRIDGE REPAIR/REPLACEMENTS	\$14.749	\$0.000
DTPW	1041	NW S. River Drive over FEC Canal	NW S. River Drive over FEC Canal	East of NW 74th Street		BRIDGE REPAIR/REPLACEMENTS	\$7.095	\$0.000
DTPW	1042	SW 124th Avenue over Canal C-102-N	SW 124th Avenue over Canal C-102-N	S of SW 232nd St.		BRIDGE REPAIR/REPLACEMENTS	\$6.911	\$0.000
DTPW	1043	SW 127th Avenue	SW 127th Avenue	Canal C-103		BRIDGE REPAIR/REPLACEMENTS	\$7.394	\$0.000
DTPW	1044	SW 157th Avenue over Canal C-103-N	SW 157th Avenue over Canal C-103-N	North of 264th St.		BRIDGE REPAIR/REPLACEMENTS	\$6.895	\$0.000
DTPW	1045	SW 168th Street over Canal L-31 N	SW 168th Street over Canal L-31 N	E of SW 197th Ave.		BRIDGE REPAIR/REPLACEMENTS	\$7.252	\$0.000
DTPW	1046	SW 182nd Avenue over Canal C-103	SW 182nd Avenue over Canal C-103	S of SW 272nd St		BRIDGE REPAIR/REPLACEMENTS	\$6.932	\$0.000
DTPW	1047	SW 187th Avenue over Canal C-102	SW 187th Avenue over Canal C-102	N of SW 200th St.		BRIDGE REPAIR/REPLACEMENTS	\$6.711	\$0.000
DTPW	1048	SW 187th Avenue over Canal C-103	SW 187th Avenue over Canal C-103	South of SW 272nd St		BRIDGE REPAIR/REPLACEMENTS	\$6.908	\$0.000

Priority I (2026-2030)				Priority II (2031-2035)				Priority III (2036-2040)				Priority IV (2041-2050)			
PD&E/ Design	ROW	CST/CEI	O&M	PD&E/ Design	ROW	CST/CEI	O&M	PD&E/ Design	ROW	CST/CEI	O&M	PD&E/ Design	ROW	CST/CEI	O&M
\$1.595	\$8.155	\$141.172													
		\$5.500													
\$2.200															
		\$0.325													
		\$0.314													
		\$5.500													
		\$1.100													
		\$1.788													
					\$1.458	\$5.019	\$0.014								
				\$2.146	\$0.208	\$7.122	\$0.039								
				\$1.499	\$0.208	\$5.019	\$0.039								
						\$0.480									
						\$7.339									
						\$7.082									
						\$14.749									
						\$7.095									
						\$6.911									
						\$7.394									
						\$6.895									
						\$7.252									
						\$6.932									
						\$6.711									
						\$6.908									

Agency	Project Index	Project Name	Facility	From	To	Project Description / Details	YoE Cost Million\$	TIP Cost Million\$
DTPW	1049	SW 192nd Street over Canal C-102	SW 192nd Street over Canal C-102	W of SW 187th Ave.		BRIDGE REPAIR/REPLACEMENTS	\$6.557	\$0.000
DTPW	1050	SW 197th Avenue over Canal C-102	SW 197th Avenue over Canal C-102	North of SW 192nd St.		BRIDGE REPAIR/REPLACEMENTS	\$7.078	\$0.000
DTPW	1051	SW 202nd Avenue over Canal C-103	SW 202nd Avenue over Canal C-103	S of SW 264th St.		BRIDGE REPAIR/REPLACEMENTS	\$6.908	\$0.000
DTPW	1052	SW 216th Street	SW 216th Street	Canal C-102		BRIDGE REPAIR/REPLACEMENTS	\$7.077	\$0.000
DTPW	1053	SW 217th Avenue over Canal C-103	SW 217th Avenue over Canal C-103	N of SW 272nd St.		BRIDGE REPAIR/REPLACEMENTS	\$6.914	\$0.000
DTPW	1054	SW 232nd Street over Canal C-102	SW 232nd Street over Canal C-102	W of US-1		BRIDGE REPAIR/REPLACEMENTS	\$8.155	\$0.000
DTPW	1055	SW 256th Street over Canal C-102	SW 256th Street over Canal C-102	E of SW 137th Ave.		BRIDGE REPAIR/REPLACEMENTS	\$5.045	\$0.000
DTPW	1056	SW 264th Street over Canal C-103-N	SW 264th Street over Canal C-103-N	East of SW 157th Ave		BRIDGE REPAIR/REPLACEMENTS	\$7.700	\$0.000
DTPW	1057	SW 288th Street over Canal C-103	SW 288th Street over Canal C-103	W of SW 167th Ave.		BRIDGE REPAIR/REPLACEMENTS	\$7.602	\$0.000
DTPW	1058	SW 296 Street	SW 296 Street	C-103 Canal		BRIDGE REPAIR/REPLACEMENTS	\$7.856	\$0.000
DTPW	1059	SW 79th Avenue over Snapper Creek Canal	SW 79th Avenue over Snapper Creek Canal	N of 88th St.		BRIDGE REPAIR/REPLACEMENTS	\$7.272	\$0.000
DTPW	1060	SW 97th Avenue over Black Creek Canal	SW 97th Avenue over Black Creek Canal	North of SW 248th St		BRIDGE REPAIR/REPLACEMENTS	\$6.300	\$0.000
DTPW	2005	Miami Dade County Rail Delay Study	Miami Dade County Rail Delay Study	Countywide	County Owned At Grade Rail Crossings	Planning Study	\$0.129	\$0.000
DTPW	2006	Miami-Dade County Rail Grade Separation Study (County Roads)	Miami-Dade County Rail Grade Separation Study (County Roads)	Countywide	County Owned At Grade Rail Crossings	Planning Study	\$0.129	\$0.000
DTPW	2007	Microfreight Pilot Project Opportunities	Microfreight Pilot Project Opportunities	Countywide		Planning Study	\$0.129	\$0.000
DTPW	2011	NW 122 Street	NW 122 Street	US-27/Okeechobee Road	SR-826/Palmetto Expressway	Use of Traffic Adaptive Signal System throughout the corridor	\$0.839	\$0.000
DTPW	2014	NW 97 Avenue	NW 97 Avenue	North of NW 74 Street	NW 106 Street	PD&E Study	\$4.515	\$0.000
DTPW	2016	Rail Connections/Freight Opportunities	Rail Connections/Freight Opportunities	Countywide	Freight Rail Corridors	Planning Study	\$0.129	\$0.000
DTPW	2017	Rail Land Use Analysis and Small Rail Yard Opportunities/Distribution Centers	Rail Land Use Analysis and Small Rail Yard Opportunities/Distribution Centers	Countywide		Planning Study	\$0.129	\$0.000
DTPW	2018	Rail Safety Analysis	Rail Safety Analysis	Countywide	Miami-Dade County Rail System	Planning Study	\$0.194	\$0.000
DTPW	2019	SR-916/Douglas Road	SR-916/Douglas Road	South of NW 142 Street	North of NW 142 Street	Widening (Add one lane in each Direction)	\$12.900	\$0.000
DTPW	2022	Using Technology to Support the Freight Network	Using Technology to Support the Freight Network	Countywide		Planning Study	\$0.161	\$0.000
DTPW	3076	NW 107 Ave*	NW 107 Ave*	NW 170 St	Broward County Line	Extend NW 107 Ave to the County Line	\$69.591	\$0.000
DTPW	3077	NW 107 Ave	NW 107 Ave	NW 25 St	NW 41 St	Add 2 lanes and reconstruct	\$31.252	\$0.000
DTPW	3078	NW South River Dr	NW South River Dr	NW 107 Ave	NW 74 Ave	Roadway and operational improvements	\$10.413	\$0.000
DTPW	3079	SW 42 St	SW 42 St	SR 821 (HEFT)	SW 137 Ave	Widen to 6 lanes	\$22.042	\$0.000
DTPW	3080	SW 72 St (Sunset Dr)	SW 72 St (Sunset Dr)	SW 157 Ave	SW 117 Ave	Add 2 lanes and reconstruct	\$64.748	\$0.000
DTPW	3081	SW 72 Ave (Milam Dairy Rd)	SW 72 Ave (Milam Dairy Rd)	SW 56 St (Miller Dr)	SW 40 St (Bird Rd/SR 976)	Widen to 4 lanes	\$17.029	\$0.000
DTPW	3089	US 27/ Okeechobee Rd (SR 25)	US 27/ Okeechobee Rd (SR 25)	NW 42 Ave (LeJeune Rd)		Improve access at intersection; Iron Triangle	\$0.644	\$0.000
DTPW	3097	NW 12 Avenue	NW 12 Avenue	NW 95 Street	NW 99 Street	ROADWAY IMPROVEMENTS	\$3.317	\$0.000

Priority I (2026-2030)				Priority II (2031-2035)				Priority III (2036-2040)				Priority IV (2041-2050)			
PD&E/ Design	ROW	CST/CEI	O&M	PD&E/ Design	ROW	CST/CEI	O&M	PD&E/ Design	ROW	CST/CEI	O&M	PD&E/ Design	ROW	CST/CEI	O&M
						\$6.557									
						\$7.078									
						\$6.908									
						\$7.077									
						\$6.914									
						\$8.155									
						\$5.045									
						\$7.700									
						\$7.602									
						\$7.856									
						\$7.272									
						\$6.300									
				\$0.129											
				\$0.129											
				\$0.129											
						\$0.839									
				\$4.515											
				\$0.129											
				\$0.129											
				\$0.194											
				\$1.290		\$11.610									
				\$1.107											
				\$13.068	\$16.659	\$39.865	\$0.235								
				\$1.851	\$13.346	\$16.055	\$0.019								
				\$2.083	\$2.603	\$5.727									
				\$2.535		\$19.506	\$0.017								
				\$6.625		\$58.123	\$35.403								
				\$0.984	\$4.473	\$11.572	\$0.028								
				\$0.129		\$0.514									
						\$3.317									

Agency	Project Index	Project Name	Facility	From	To	Project Description / Details	YoE Cost Million\$	TIP Cost Million\$
DTPW	3101	SW 117 Avenue	SW 117 Avenue	SW 40 Street	SW 8 Street	Widen from 2 to 4 lanes	\$18.383	\$0.000
DTPW	3106	NW 36 St/NW 41 St (SR 948/Doral Blvd)	NW 36 St/NW 41 St (SR 948/Doral Blvd)	SR 821 (HEFT)	NW 42 Ave (LeJeune Rd)	Redesign NW 36 St/NW 41 St as a super arterial express street	\$226.885	\$0.000
DTPW	3112	SW 248 St	SW 248 St	US 1 (South Dixie Hwy/SR 5)	SW 112 Ave	Widen to 4 lanes	\$22.923	\$0.000
DTPW	3304	Widen Hialeah Gardens Blvd to 6 lanes	Hialeah Gardens Blvd			Widen Hialeah Gardens Blvd from 4 to 6 lanes	\$2.709	\$0.000
DTPW	1026	SW 120 St	SW 120 St	SW 99 Ct	SW 99 Ave	Bridge over C-100C canal	\$9.570	\$0.000
DTPW	1027	SW 77 Ave	SW 77 Ave	SW 173 St	SW 174 St	Bridge over C-100A feeder canal	\$9.406	\$0.000
DTPW	1028	SW 122 Ave	SW 122 Ave	SW 210 St	SW 212 St	Bridge over Black Creek canal	\$3.039	\$0.000
DTPW	1061	NW 74 Avenue	NW 74 Avenue	Dressel Dairy Canal		Bridge Replacement (#874756)	\$8.440	\$0.000
DTPW	1062	SW 107th Ave over Canal C-102	SW 107th Ave over Canal C-102	N of SW 268th St		BRIDGE REPAIR/REPLACEMENTS	\$9.204	\$0.000
DTPW	1063	SW 112 Ave	SW 112 Ave	Flagler St	SW 8th St	City of Sweetwater: SW 112 Ave Widening & New Bridge Crossing C-4 Canal to SW 8th St	\$18.720	\$0.000
DTPW	1064	SW 117th Avenue over Canal C-103	SW 117th Avenue over Canal C-103	N of SW 320th St.		BRIDGE REPAIR/REPLACEMENTS	\$7.597	\$0.000
DTPW	1065	SW 144 Steet	SW 144 Steet	Canal 100-A (#874421)		Bridge replacement	\$10.280	\$0.000
DTPW	1066	SW 162nd Avenue over Canal C-103-N	SW 162nd Avenue over Canal C-103-N	North of 264th St.		BRIDGE REPAIR/REPLACEMENTS	\$8.362	\$0.000
DTPW	1067	SW 172nd Avenue over Canal C-103	SW 172nd Avenue over Canal C-103	N of SW 288th St.		BRIDGE REPAIR/REPLACEMENTS	\$8.424	\$0.000
DTPW	1068	SW 248th Street over Levee L-31E Barrow Canal	SW 248th Street over Levee L-31E Barrow Canal	East of SW 97th Ave		BRIDGE REPAIR/REPLACEMENTS	\$8.798	\$0.000
DTPW	1069	SW 272nd Street over Canal C-103	SW 272nd Street over Canal C-103	W of SW 187th Ave.		BRIDGE REPAIR/REPLACEMENTS	\$8.362	\$0.000
DTPW	1070	SW 288th Street over Canal C-103-N	SW 288th Street over Canal C-103-N	0.1 Mile West of TPK		BRIDGE REPAIR/REPLACEMENTS	\$9.532	\$0.000
DTPW	3031	SOUTH RIVER DRIVE FROM NW 38 AVE TO TAMIAMI SWING BRIDGE	SOUTH RIVER DRIVE	NW 38 AVE	TAMIAMI SWING BRIDGE	The project consists of reconstructing the existing 2-lane roadway with parallel parking, curb and gutters, storm drainage system, pavement markings and signage, roadway lighting and bridge rehabilitation at Palmer Lake./ Roadway / Highway	\$14.109	\$0.000
DTPW	3082	SW 107 Ave (SR 985)	SW 107 Ave (SR 985)	SR 994 (Qual Roost Dr)	SW 160 St	Add 2 lanes and reconstruct	\$30.213	\$0.000
DTPW	3083	SW 147 Ave	SW 147 Ave	SW 184 St (Eureka Dr)	SW 152 St (Coral Reef Dr)	Add 2 lanes and reconstruct	\$34.899	\$0.000
DTPW	3084	NW 97 Ave	NW 97 Ave	NW 122 St	NW 138 St	Widen to 4 lanes	\$32.262	\$0.000
DTPW	3085	SW 80 St	SW 80 St	SW 72 Ave (Milam Dairy Rd)	US 1 (South Dixie Hwy/SR 5)	Add 2 lanes and center turn lane and reconstruct	\$20.756	\$0.000
DTPW	3086	SW 117 Ave	SW 117 Ave	SW 152 St (Coral Reef Dr)	SW 104 St (Killian Pkwy)	Widen to 6 lanes	\$148.021	\$0.000
DTPW	3087	SW 127 Ave	SW 127 Ave	SW 42 St	Coral Way (SR 972)	Widen to 4 lanes	\$33.680	\$0.000
DTPW	3088	SW 312 St (Campbell Dr)	SW 312 St (Campbell Dr)	SW 197 Ave	SW 187 Ave /NW 14 Ave	Add 2 lanes and reconstruct	\$87.568	\$0.000
DTPW	3099	NW South River Dr	NW South River Dr	NW 32 Av	NW 38 AV	ROADWAY IMPROVEMENTS	\$16.680	\$0.000
DTPW	3107	SW 104 Street	SW 104 Street	SW 147 Avenue	SW 137 Avenue	Widen from 4 to 6 lanes	\$10.140	\$0.000
DTPW	3109	SW 120 St***	SW 120 St***	Kendall Pkwy	SW 157 Ave	New 4 lane roadway	\$47.861	\$0.000
DTPW	3110	SW 137 Avenue	SW 137 Avenue	SW 8 Street	SW 40 Street	Widen from 2 to 6 lanes	\$11.762	\$0.000
DTPW	3111	SW 167 Ave	SW 167 Ave	SW 344 St (Palm Dr/SR 9336)	SW 328 St	Widen to 4 lanes	\$10.390	\$0.000
DTPW	3113	SW 312 St (Campbell Dr)	SW 312 St (Campbell Dr)	SW 187 Ave/NW 14 Ave	SW 167 Ave/NE 12 Ave	Widen to 6 lanes	\$24.274	\$0.000
DTPW	3114	SW 42 St*	SW 42 St*	SR 997 (Krome Ave)	SW 167 Ave	New/Widen to 4 lanes	\$19.547	\$0.000

Priority I (2026-2030)				Priority II (2031-2035)				Priority III (2036-2040)				Priority IV (2041-2050)			
PD&E/ Design	ROW	CST/CEI	O&M	PD&E/ Design	ROW	CST/CEI	O&M	PD&E/ Design	ROW	CST/CEI	O&M	PD&E/ Design	ROW	CST/CEI	O&M
						\$18.383									
						\$226.885									
						\$22.923									
								\$2.141	\$0.252	\$7.177	\$0.048				
								\$2.101	\$0.296	\$7.010	\$0.029				
								\$2.721	\$0.296	\$0.023	\$0.029				
										\$8.440					
										\$9.204					
										\$18.720					
										\$7.597					
										\$10.280					
										\$8.362					
										\$8.424					
										\$8.798					
										\$8.362					
										\$9.532					
								\$0.997		\$13.112					
								\$2.814	\$3.217	\$24.182	\$0.132				
								\$3.562	\$0.727	\$30.610	\$0.057				
								\$3.198	\$14.532	\$14.532	\$0.034				
								\$1.790	\$3.436	\$15.530	\$0.057				
								\$11.239	\$56.197	\$80.585	\$0.038				
								\$3.551	\$16.135	\$13.994	\$0.032				
								\$4.499	\$10.921	\$72.148	\$0.090				
										\$16.680					
										\$10.140					
										\$47.861					
										\$11.762					
										\$10.390					
										\$24.274					
										\$19.547					

Agency	Project Index	Project Name	Facility	From	To	Project Description / Details	YoE Cost Million\$	TIP Cost Million\$
DTPW	3115	SW 56 St (Miller Dr)*	SW 56 St (Miller Dr)*	SR 997 (Krome Ave)	SW 167 Ave	New 4 lane roadway	\$26.380	\$0.000
DTPW	3116	SW 67 Ave	SW 67 Ave	SW 136 St (Howard Dr)	Snapper Creek	Widen from 2 to 4 lanes	\$6.942	\$0.000
DTPW	3117	SW 67 Ave	SW 67 Ave	Snapper Creek	SW 40 St (Bird Rd/SR 976)	Widen from 2 to 4 lanes	\$25.865	\$0.000
DTPW	3118	SW 72 St (Sunset Dr)	SW 72 St (Sunset Dr)	SW 117 Ave	SW 87 Ave	Widen to 6 lanes	\$37.346	\$0.000
DTPW	3210	SW 107 Avenue	SW 107 Avenue	Quail Roost Drive	SW 160 Street	The project consists of roadway improvements which include, reconstructing and widening from a 2-lane to a 4-lane divided road, sidewalks, curb and gutters, continuous storm drainage system, pavement markings and signage, signalization, lighting, and landscaping.	\$14.814	\$0.000
DTPW	FTnew04	NE 215 Street - Roadway Rehabilitation	NE 215 Street	NE 2 Avenue	NE 12 Avenue	NE 215 Street - Roadway Rehabilitation	\$1.666	\$0.000
DTPW	2013	NW 90 Street	NW 90 Street	NW 87 Avenue	NW 97 Avenue	PD&E Study	\$5.820	\$0.000
DTPW	2021	SW 127 Avenue	SW 127 Avenue	SW 244 Street	SW 184 Street	Capacity Improvement	\$51.992	\$0.000
DTPW	3090	NW 22 Ave	NW 22 Ave	NW 103 St	NW 119 St	Widen to 6 lanes	\$37.532	\$0.000
DTPW	3091	SW 104 St (Killian Pkwy)	SW 104 St (Killian Pkwy)	SW 147 Ave	SW 137 Ave	Add 2 lanes and reconstruct; widen 4 to 6 lanes	\$31.295	\$0.000
DTPW	3092	SW 104 St (Killian Pkwy)	SW 104 St (Killian Pkwy)	Hammocks Blvd	SW 147 Ave	Add 2 lanes and reconstruct; widen 4 to 6 lanes	\$22.303	\$0.000
DTPW	3093	SW 137 Ave	SW 137 Ave	US 1 (South Dixie Hwy/SR 5)	SW 184 St (Eureka Dr)	Add 2 lanes and reconstruct	\$34.666	\$0.000
DTPW	3094	NW 7 St (Luis Sabines Way)	NW 7 St (Luis Sabines Way)	NW 79 Ave	NW 72 Ave (Milam Dairy Rd)	Widen from 2 to 4 lanes & Reconstruct (Const. New 4 Lane Rdwy under SR 826)	\$23.581	\$0.000
DTPW	3095	SW 137 Ave	SW 137 Ave	SW 84 St	SW 56 St (Miller Dr)	Widen to 6 lanes	\$68.794	\$0.000

Priority I (2026-2030)				Priority II (2031-2035)				Priority III (2036-2040)				Priority IV (2041-2050)			
PD&E/ Design	ROW	CST/CEI	O&M	PD&E/ Design	ROW	CST/CEI	O&M	PD&E/ Design	ROW	CST/CEI	O&M	PD&E/ Design	ROW	CST/CEI	O&M
										\$26.380					
										\$6.942					
										\$25.865					
										\$37.346					
										\$14.814					
										\$1.666					
												\$5.820			
														\$51.992	
												\$3.039	\$13.811	\$20.682	\$0.014
												\$2.629	\$5.924	\$22.742	\$0.014
												\$1.910	\$4.107	\$16.286	\$0.009
												\$3.443	\$4.202	\$27.022	\$0.399
												\$4.252		\$19.330	\$0.365
												\$5.011	\$22.780	\$41.004	\$0.074

HIGHWAY OTHER AGENCY GMX MUNICIPAL PROS



WAY/FREIGHT ENCY PROJECTS



Agency	Project Index	Project Name	Facility	From	To	Project Description / Details	YoE Cost Million\$	TIP Cost Million\$
GMX	11212	SR 112 (Airport Expressway)	SR 112 (Airport Expressway)	SR 112 at NW 37th Ave		New SR 112/ NW 37th Ave ramp connections	\$25.856	\$25.856
GMX	83611	SR 836 (Dolphin Expressway)/ I-95	SR 836 (Dolphin Expressway)/ I-95	SR 836 NW 17th Ave at I-95		SR 836/ I-95 Interchange Improvements and capacity improvements	\$70.395	\$70.395
GMX	83634	SR 836 (Dolphin Expressway)	SR 836 (Dolphin Expressway)	SR 836 (Dolphin Expressway) at HEFT		New SR 836/ HEFT Ramp Connections	\$0.900	\$0.900
GMX	87410	SR-874 (Don Shula Expressway)	SR-874 (Don Shula Expressway)	SR-874 (Don Shula) at SW 128th St		Ramp Connector	\$0.865	\$0.865
GMX	87413	SR-874 (Don Shula Expressway)/ SW 72 St Interchange	SR-874 (Don Shula Expressway)/ SW 72 St Interchange	SW 874 at SW 72 St		SR 874/SW 72nd St Interchange	\$27.390	\$27.390
GMX	92408	SR 924 (Gratigny Parkway) Partial Interchange at NW 67 ave	SR 924 (Gratigny Parkway) Partial Interchange at NW 67 ave	SR 924 at NW 67th Ave		SR 924 Interchange at 67th Ave	\$66.521	\$66.521
GMX	83618	Kendall Parkway /SR 836 (Dolphin) SW Extension	Kendall Parkway /SR 836 (Dolphin) SW Extension	SR 836 (Dolphin) terminus at NW 137th Ave/NW 12th St	SW 136th St	Final design and construction of new multimodal corridor from the terminus of SR 836 to SW 157th Avenue per work program.	\$2,748.505	\$120.238
GMX	92404	SR 924 Gratigny Parkway West Extension	SR 924 Gratigny Parkway West Extension	NW 97th Ave	SR-821 (HEFT)	New Extension of SR 924 Gratigny Parkway West to HEFT, including access ramps to: west to SR 924, and I-75 north. Partial construction per work program.	\$33.321	\$0.440
Municipal	MUBC160	Broad Causeway Island	Broad Causeway Island	Broad Causeway Island	East of West Broadview Drive	Bridge Replacement	\$15.000	\$15.000
Municipal	3303	Broad Causeway Bridge Replacement				Broad Causeway Bridge Replacement	\$154.155	\$0.000
Municipal	3007	Biscayne Blvd	Biscayne Blvd	at NE 135 St			\$0.165	\$0.000
Municipal	3008	West Dixie Highway	West Dixie Highway	at NW 135 St			\$0.165	\$0.000
Municipal	3009	NE 6 Ave	NE 6 Ave	at NE 135 St			\$0.165	\$0.000
Municipal	3010	NW 7 Ave	NW 7 Ave	at NW 125 St			\$0.165	\$0.000
Municipal	3016	NE / NW 125 St	NE / NW 125 St	NW 7 Ave	North Bay Shore Dr		\$0.165	\$0.000
Municipal	3020	NE 16 Ave	NE 16 Ave	NE 142 St	West Dixie Highway		\$0.165	\$0.000
Municipal	3022	NE 12 Ave	NE 12 Ave	NE 135 St	NE 125 St		\$0.165	\$0.000
Municipal	3201	Construct Underpass Bridge at NW 159th Terrace & Palmetto	NW 159th Terrace	NW 79th Ave	NW 77th Ave	Create Underpasses under SR 826 at 159th Terrace	\$1.853	\$0.000
Municipal	3220	Intersection Improvement @ 77th Ave & SW 104th St	SW 77th Ave	US 1 (west) / SW 100th St (south)	SW 74th Ct.(east)/ SW 104th St (north)	Install Turn lane/ drainage/mill & resurface/sidewalk	\$3.207	\$0.000
Municipal	3221	Mill and resurface 67th Ave	Ludlum Road / 67th Ave	SW 136th St	Kendall Drive	Mill & resurface / Shoulder reconstruction	\$5.280	\$0.000
Municipal	3222	Mill and resurface 67th Ave	Kendall Drive / SW 88th St	SW 67th Ave	Red Road	Mill and resurface	\$1.309	\$0.000
Municipal	3223	Mill and resurface SW 104th St	SW 104th St	US 1	Red Road	Mill and resurface	\$3.520	\$0.000
Municipal	3224	Mill and resurface SW 104th St	SW112 St	US 1	Red Road	Mill and resurface	\$3.993	\$0.000
Municipal	3225	Mill and resurface SW 104th St	SW 120 St.	US 1	Red Road	Mill and resurface	\$4.246	\$0.000
Municipal	3226	Mill and resurface SW 104th St	SW 124St. / Chapman Field Drive	US 1	Red Road	Mill and resurface	\$4.246	\$0.000
Municipal	3227	Mill and resurface SW 104th St	SW 77th Ave	SW 136 St	SW 104 St	Mill and resurface	\$3.207	\$0.000
Municipal	3013	NE 9 Ave	NE 9 Ave	at NE 129 St			\$0.194	\$0.000
Municipal	3014	NE 10 Ave	NE 10 Ave	at NE 149 St			\$0.194	\$0.000
Municipal	3015	Memorial Highway	Memorial Highway	at NE 135 St			\$0.194	\$0.000
Municipal	3017	NW 135 St	NW 135 St	NW 17 Ave	NE 2 Ave		\$0.194	\$0.000
Municipal	3019	NW 131 St	NW 131 St	I-95	NE 14 Ave		\$0.194	\$0.000
Municipal	3026	Culvert Replacement at Manor Lane and SW 64th Court within the Twin Lakes Canal	Manor Lane	SW 64th CT	SW 65th PL	culvert in-kind replacement	\$12.519	\$0.000

Priority I (2026-2030)				Priority II (2031-2035)				Priority III (2036-2040)				Priority IV (2041-2050)			
PD&E/ Design	ROW	CST/CEI	O&M	PD&E/ Design	ROW	CST/CEI	O&M	PD&E/ Design	ROW	CST/CEI	O&M	PD&E/ Design	ROW	CST/CEI	O&M
\$2.295	\$11.450	\$12.110													
	\$0.369	\$70.026													
		\$0.900													
	\$0.865														
\$2.040	\$0.577	\$24.773													
\$1.786	\$13.275	\$51.460													
\$11.276	\$46.107	\$60.856				\$806.451				\$936.000				\$885.816	
		\$0.440		\$0.667	\$19.430	\$12.784									
\$15.000															
						\$154.155									
		\$0.165													
		\$0.165													
		\$0.165													
		\$0.165													
		\$0.165													
		\$0.165													
		\$0.165													
\$1.853															
\$0.127		\$3.080													
\$0.440		\$4.840													
\$0.220		\$1.089													
\$0.330		\$3.190													
\$0.363		\$3.630													
\$0.374		\$3.872													
\$0.374		\$3.872													
\$0.303		\$2.904													
						\$0.194									
						\$0.194									
						\$0.194									
						\$0.194									
						\$0.194									
				\$0.682		\$11.837									

Agency	Project Index	Project Name	Facility	From	To	Project Description / Details	YoE Cost Million\$	TIP Cost Million\$
Municipal	3027	Septic to Sanitary Sewer for Sub-Area K	Manor Lane	SW 64th CT	SW 65th PL	construct a new public sanitary system as existing properties are currently served by septic tank systems that are negatively impacting the City's groundwater/drinking water.	\$12.519	\$0.000
Municipal	3028	NW 117 Ave Roadway Improvements	NW 117 Avenue	NW 25 Street	NW 34 Street	Reconstruction along NW 117th Avenue to accommodate the new horizontal and vertical alignment for a change in grade away from the canal thus protecting the water resources and the environment. Add turn lanes based on auto turn truck study SB RT at NW 25th Street and WB RT at NW 34th	\$5.014	\$0.000
Municipal	3199	Miami Lakes NW 59th Avenue Roadway Extention and Redevelopment Project	NW 59th Ave	NW 158th St	NW 151st St	Extend NW 59th Ave via a new bridge across the canal and Opa Locka Airport air strip	\$20.720	\$0.000
Municipal	3006	Biscayne Blvd	Biscayne Blvd	at NE 123 St			\$0.234	\$0.000
Municipal	3011	NE 6 Ave	NE 6 Ave	at NE 125 St			\$0.234	\$0.000
Municipal	3012	NW 6 Ave	NW 6 Ave	at NW 126 St			\$0.234	\$0.000
Municipal	3018	Opalocka Blvd	Opalocka Blvd	NW 17 Ave	NE 2 Ave		\$0.234	\$0.000
Municipal	3021	NE 10 Ave	NE 10 Ave	NE 131 St	NE 125 St		\$0.234	\$0.000
Municipal	3023	NW 127 St	NW 127 St				\$0.234	\$0.000
Municipal	3024	NE 131 St	NE 131 St				\$0.234	\$0.000
Municipal	3191	Mowry Drive (SW 320 Street) from SW 162 Avenue to US 1	Mowry Drive (SW 320 Street)	SW 162 Avenue	US 1	Reconstruction and widening of the existing two way road, to match the 4-lane median divided portion of the corridor	\$6.240	\$0.000
Municipal	3192	SW 162 Avenue from Campbell Drive/SW 312 Street to Lucy Street/SW 328 Street and Bridge/Canal C-13	SW 162 Avenue	Campbell Drive/SW 312 Street	Lucy Street/SW 328 Street and Bridge/Canal C-13	Widening of the existing roadway from 2 lanes to 4 lanes, sidewalk, curbs, and gutter, bicycle path, continuous storm drainage system, guardrail, signalization, pavement markings and signing, decorative street lighting and bridge expansion improvements.	\$14.040	\$0.000
Municipal	3195	Construct Underpass Bridge at NW 146th & Palmetto	NW 146th ST	NW 78th Ave	NW 77th Ave	Create Underpasses under SR 826 at 146th st	\$2.628	\$0.000
Municipal	3203	NW 154 ST and Palmetto Expressway Turnlanes	NW 154th st			Realign Turn Lanes to improve traffic flow	\$0.546	\$0.000
Municipal	3211	Bay Dr	Bay Dr	at 96th St		Conversion from partial road closure to full road closure	\$0.179	\$0.000
Municipal	3212	Byron Ave	Byron Ave	at 95th St		Modification of bulbout with addition of a raised speed table for improved pedestrian safety	\$0.063	\$0.000
Municipal	3213	Abbott Ave	Abbott Ave	at 95th St		Partial Road closure of westbound vehicles on 95th St at Abbott Ave	\$0.135	\$0.000
Municipal	3214	Carlyle Ave	Carlyle Ave	93rd St	94th St	Installation of a raised speed table / speed hump	\$0.063	\$0.000
Municipal	3215	Abbott Ave	Abbott Ave	92nd St	93rd St	Installation of a raised speed table / speed hump	\$0.063	\$0.000

Priority I (2026-2030)				Priority II (2031-2035)				Priority III (2036-2040)				Priority IV (2041-2050)			
PD&E/ Design	ROW	CST/CEI	O&M	PD&E/ Design	ROW	CST/CEI	O&M	PD&E/ Design	ROW	CST/CEI	O&M	PD&E/ Design	ROW	CST/CEI	O&M
				\$0.682		\$11.837									
				\$0.303		\$4.710									
						\$20.720									
											\$0.234				
											\$0.234				
											\$0.234				
											\$0.234				
											\$0.234				
											\$0.234				
											\$0.234				
								\$0.562		\$5.678					
								\$1.264		\$12.776					
								\$2.628							
								\$0.546							
								\$0.047		\$0.133					
								\$0.016		\$0.046					
								\$0.035		\$0.099					
								\$0.016		\$0.046					
								\$0.016		\$0.046					

Agency	Project Index	Project Name	Facility	From	To	Project Description / Details	YoE Cost Million\$	TIP Cost Million\$
Municipal	3216	91st Street	Froude Ave/Carlyle Avenue/Abbott Avenue	at 91st St		Installation of neighborhood traffic circles at three intersections at Froude Avenue, Carlyle Avenue and Abbott Avenue	\$0.673	\$0.000
Municipal	3217	Emerson Ave	Emerson Ave	90th St	91st St	Installation of a raised speed table / speed hump	\$0.063	\$0.000
Municipal	3218	Carlyle Ave	Carlyle Ave	at 88th St		Installation of neighborhood traffic circle	\$0.224	\$0.000
Municipal	3219	Hawthorne Ave	Hawthorne Ave	at 88th St		Installation of a median diverter	\$0.135	\$0.000
Municipal	3228	NW 13 Street Roadway Reconstruction and Drainage Improvement	NW 13 St	NW 35 Ave	NW 37 Ave	NW 13 Street Roadway Reconstruction and Drainage Improvement	\$2.230	\$0.000
Municipal	3229	NW 30 Street Roadway Reconstruction and Drainage Improvement	NW 30 St	NW 17 Ave	NW 12 Ave	Roadway reconstruction and/or milling and resurfacing, water main replacement, curb and gutters, miscellaneous sidewalk repairs, ADA compliance and striping. Water main replacement to take place along NW 30th Street from NW 17th Avenue to NW 12th Avenue through Joint Participation Agreement to furnish and install of 8 inch Ductile Iron Pipe with Miami-Dade Water and Sewer Department	\$3.900	\$0.000
Municipal	3230	Miami Fairview Flood Mitigation - Phase II Pump Station				This project has two phases, one phase is the Roadway and Drainage Improvements involving roadway reconstruction, drainage improvements, swale restoration, striping, signage, and ADA ramps. MDWASD Design and Construction JPA. The second phase is design and construction of a new stormwater enclosed pump station with a raised platform, two gravity drainage wells and a SCADA system. The second phase also includes upgrades to an existing outfall. The funds are requested for phase two.	\$2.496	\$0.000
Municipal	3231	Miami SW 32nd Avenue and SW 2nd Street Roadway and Drainage Improvements	SW 32nd Avenue and SW 2nd Street			The funds will address a project in the East Auburndale community of the city which experiences significant flooding during king-tides, rain events, and effects of the sea-level rise. These funds will be used for new and up-sized storm-water inlets and pipes, ex-filtration trenches. It is estimated that 125 properties, 375 residents, valued at \$70M, will be impacted by this project.	\$3.042	\$0.000

Priority I (2026-2030)				Priority II (2031-2035)				Priority III (2036-2040)				Priority IV (2041-2050)			
PD&E/ Design	ROW	CST/CEI	O&M	PD&E/ Design	ROW	CST/CEI	O&M	PD&E/ Design	ROW	CST/CEI	O&M	PD&E/ Design	ROW	CST/CEI	O&M
								\$0.176		\$0.497					
								\$0.016		\$0.046					
								\$0.059		\$0.166					
								\$0.035		\$0.099					
										\$2.230					
										\$3.900					
										\$2.496					
										\$3.042					

Agency	Project Index	Project Name	Facility	From	To	Project Description / Details	YoE Cost Million\$	TIP Cost Million\$
Municipal	3232	Caribbean Market Place and Little Haiti Cultural Center Roof Replacement	Caribbean Market Place and Little Haiti Cultural Center			Repair of Caribbean Market Place building roof system. Replace 9,800 Square feet of deck and roofing system, in addition to repair of minor cracks at connections points, and fractures at the bottom of pre-cast joist and checking, and fireproofing approximately 20 wood trusses.	\$3.900	\$0.000
PROS	PRPR2024001	Matheson Hammock Rd over Matheson Hammock Canal Bridge Replacement				Bridge Replacement	\$1.119	\$1.119

DRAFT

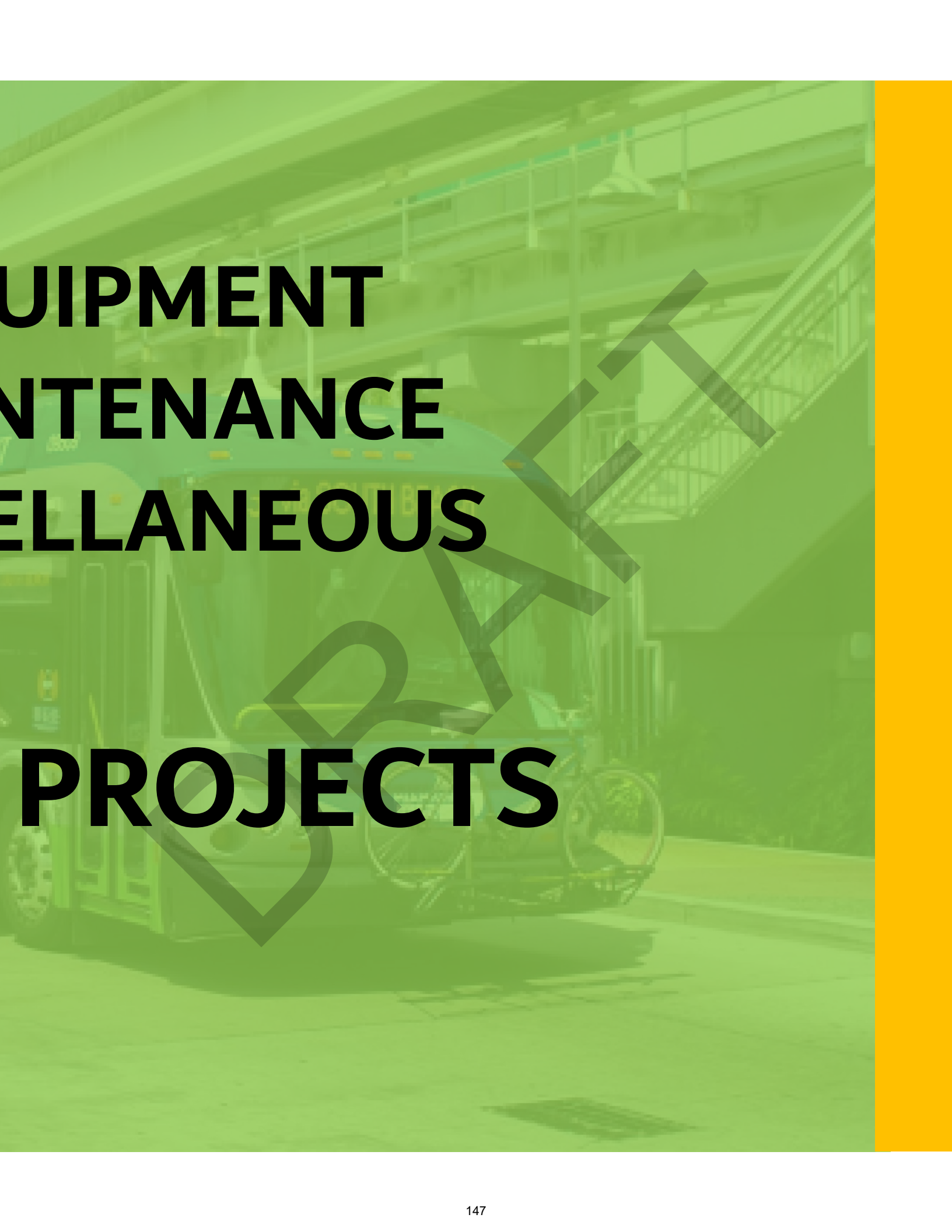
Priority I (2026-2030)				Priority II (2031-2035)				Priority III (2036-2040)				Priority IV (2041-2050)			
PD&E/ Design	ROW	CST/CEI	O&M	PD&E/ Design	ROW	CST/CEI	O&M	PD&E/ Design	ROW	CST/CEI	O&M	PD&E/ Design	ROW	CST/CEI	O&M
										\$3.900					
		\$1.119													

DRAFT



EQU
MAIN
MISCE

FDOT



EQUIPMENT MAINTENANCE AND VARIABLES PROJECTS

Agency	Project Index	Project Name	Facility	From	To	Project Description / Details	YoE Cost Million\$	TIP Cost Million\$
FDOT	DT2499433	MIAMI-DADE COUNTYWIDE - CONTAMINATION ASSESSMENT & REMEDIATION	MIAMI-DADE COUNTYWIDE - CONTAMINATION ASSESSMENT & REMEDIATION			ENVIRONMENTAL TEST/MITIGATE	\$0.375	\$0.375
FDOT	DT2499435	DISTRICTWIDE CONTAMINATION ASSESSMENT & REMEDIATION	DISTRICTWIDE CONTAMINATION ASSESSMENT & REMEDIATION			ENVIRONMENTAL TEST/MITIGATE	\$1.620	\$1.620
FDOT	DT2499436	DISTRICTWIDE CONTAMINATION ASSESSMENT & REMEDIATION	DISTRICTWIDE CONTAMINATION ASSESSMENT & REMEDIATION			ENVIRONMENTAL TEST/MITIGATE	\$1.620	\$1.620
FDOT	DT2501135	SERVICE PATROLS	SERVICE PATROLS			SERVICE PATROL/FHP	\$33.689	\$33.689
FDOT	DT2501138	SERVICE PATROLS	SERVICE PATROLS			SERVICE PATROL/FHP	\$10.874	\$10.874
FDOT	DT2501157	ITS TECHNICAL CONSULTANT SERVICES	ITS TECHNICAL CONSULTANT SERVICES			TRAFFIC OPS IMPROVEMENT	\$0.310	\$0.310
FDOT	DT2501158	ITS OPERATIONS CONSULTANT	ITS OPERATIONS CONSULTANT			TRAFFIC OPS IMPROVEMENT	\$0.855	\$0.855
FDOT	DT2506057	DISTRICTWIDE MISCELLANEOUS PE DESIGN CONSULTANT	DISTRICTWIDE MISCELLANEOUS PE DESIGN CONSULTANT			PRELIMINARY ENGINEERING	\$0.020	\$0.020
FDOT	DT2506058	DISTRICTWIDE MISCELLANEOUS PE DESIGN CONSULTANT	DISTRICTWIDE MISCELLANEOUS PE DESIGN CONSULTANT			PRELIMINARY ENGINEERING	\$0.020	\$0.020
FDOT	DT2506083	DISTRICTWIDE MISCELLANEOUS LOCATION SURVEY	DISTRICTWIDE MISCELLANEOUS LOCATION SURVEY			PRELIMINARY ENGINEERING	\$0.546	\$0.546
FDOT	DT2506084	DISTRICTWIDE AERIAL PHOTOGRAPHY	DISTRICTWIDE AERIAL PHOTOGRAPHY			PRELIMINARY ENGINEERING	\$1.225	\$1.225
FDOT	DT2506085	DISTRICTWIDE MISCELLANEOUS LOCATION SERVICE	DISTRICTWIDE MISCELLANEOUS LOCATION SERVICE			PRELIMINARY ENGINEERING	\$0.410	\$0.410
FDOT	DT2506105	MIAMI-DADE COUNTY LANDSCAPE JPA	MIAMI-DADE COUNTY LANDSCAPE JPA			LANDSCAPING	\$2.520	\$2.520
FDOT	DT2506224	DISTRICTWIDE PD&E CONSULTANT SUPPORT	DISTRICTWIDE PD&E CONSULTANT SUPPORT			PD&E/EMO STUDY	\$0.360	\$0.360
FDOT	DT2506225	DISTRICTWIDE PD&E CONSULTANT SUPPORT	DISTRICTWIDE PD&E CONSULTANT SUPPORT			PD&E/EMO STUDY	\$0.360	\$0.360
FDOT	DT2506226	DISTRICTWIDE PROJECT DEVELOPMENT & ENVIRONMENTAL (PD&E) SERVICES	DISTRICTWIDE PROJECT DEVELOPMENT & ENVIRONMENTAL (PD&E) SERVICES			PD&E/EMO STUDY	\$1.120	\$1.120
FDOT	DT2506227	DISTRICTWIDE PROJECT DEVELOPMENT & ENVIRONMENTAL (PD&E) SERVICES	DISTRICTWIDE PROJECT DEVELOPMENT & ENVIRONMENTAL (PD&E) SERVICES			PD&E/EMO STUDY	\$1.120	\$1.120
FDOT	DT2506228	DISTRICTWIDE PROJECT DEVELOPMENT & ENVIRONMENTAL (PD&E) SERVICES	DISTRICTWIDE PROJECT DEVELOPMENT & ENVIRONMENTAL (PD&E) SERVICES			PD&E/EMO STUDY	\$0.470	\$0.470
FDOT	DT2506229	DISTRICTWIDE PROJECT DEVELOPMENT & ENVIRONMENTAL (PD&E) SERVICES	DISTRICTWIDE PROJECT DEVELOPMENT & ENVIRONMENTAL (PD&E) SERVICES			PD&E/EMO STUDY	\$0.470	\$0.470
FDOT	DT2506354	DISTRICTWIDE CULTURAL RESOURCE ASSESSMENT CONSULTANT	DISTRICTWIDE CULTURAL RESOURCE ASSESSMENT CONSULTANT			ENVIRONMENTAL TEST/MITIGATE	\$0.860	\$0.860

Priority I (2026-2030)				Priority II (2031-2035)				Priority III (2036-2040)				Priority IV (2041-2050)			
PD&E/ Design	ROW	CST/CEI	O&M	PD&E/ Design	ROW	CST/CEI	O&M	PD&E/ Design	ROW	CST/CEI	O&M	PD&E/ Design	ROW	CST/CEI	O&M
		\$0.375													
		\$1.620													
		\$1.620													
		\$33.689													
		\$10.874													
		\$0.310													
		\$0.855													
		\$0.020													
		\$0.020													
		\$0.546													
		\$1.225													
		\$0.410													
		\$2.520													
		\$0.360													
		\$0.360													
		\$1.120													
		\$1.120													
		\$0.470													
		\$0.470													
		\$0.860													

Agency	Project Index	Project Name	Facility	From	To	Project Description / Details	YoE Cost Million\$	TIP Cost Million\$
FDOT	DT2506356	DISTRICTWIDE CULTURAL RESOURCE ASSESSMENT CONSULTANT	DISTRICTWIDE CULTURAL RESOURCE ASSESSMENT CONSULTANT			ENVIRONMENTAL TEST/MITIGATE	\$1.133	\$1.133
FDOT	DT2506357	DISTRICTWIDE CULTURAL RESOURCE ASSESSMENT CONSULTANT	DISTRICTWIDE CULTURAL RESOURCE ASSESSMENT CONSULTANT			ENVIRONMENTAL TEST/MITIGATE	\$1.305	\$1.305
FDOT	DT2506358	DISTRICTWIDE CULTURAL RESOURCE ASSESSMENT CONSULTANT	DISTRICTWIDE CULTURAL RESOURCE ASSESSMENT CONSULTANT			ENVIRONMENTAL TEST/MITIGATE	\$0.985	\$0.985
FDOT	DT2506492	DISTRICTWIDE PERMITS CONSULTANT	DISTRICTWIDE PERMITS CONSULTANT			ENVIRONMENTAL PERMITS ACQ	\$0.640	\$0.640
FDOT	DT2506493	DISTRICTWIDE ENVIRONMENTAL - PERMITS	DISTRICTWIDE ENVIRONMENTAL - PERMITS			ENVIRONMENTAL PERMITS ACQ	\$0.140	\$0.140
FDOT	DT2506494	DISTRICTWIDE ENVIRONMENTAL PERMITS CONSULTANT	DISTRICTWIDE ENVIRONMENTAL PERMITS CONSULTANT			ENVIRONMENTAL PERMITS ACQ	\$0.610	\$0.610
FDOT	DT2506495	DISTRICTWIDE ENVIRONMENTAL - PERMITS	DISTRICTWIDE ENVIRONMENTAL - PERMITS			ENVIRONMENTAL PERMITS ACQ	\$0.235	\$0.235
FDOT	DT2506625	DISTRICTWIDE TRAFFIC OPERATIONS - SAFETY STUDIES CONSULTANT	DISTRICTWIDE TRAFFIC OPERATIONS - SAFETY STUDIES CONSULTANT			TRAFFIC ENGINEERING STUDY	\$0.305	\$0.305
FDOT	DT2506626	DISTRICTWIDE TRAFFIC OPERATIONS - SAFETY STUDIES CONSULTANT	DISTRICTWIDE TRAFFIC OPERATIONS - SAFETY STUDIES CONSULTANT			TRAFFIC ENGINEERING STUDY	\$1.160	\$1.160
FDOT	DT2506684	DISTRICTWIDE MITIGATION/COMPLIANCE SITE MAINTENANCE	DISTRICTWIDE MITIGATION/COMPLIANCE SITE MAINTENANCE			ENVIRONMENTAL TEST/MITIGATE	\$1.030	\$1.030
FDOT	DT2506685	DISTRICTWIDE MITIGATION SITE MAINTENANCE/COMPLIANCE CONSULTANT	DISTRICTWIDE MITIGATION SITE MAINTENANCE/COMPLIANCE CONSULTANT			ENVIRONMENTAL TEST/MITIGATE	\$0.470	\$0.470
FDOT	DT2506734	DISTRICTWIDE PUBLIC INVOLVEMENT CONSULTANT	DISTRICTWIDE PUBLIC INVOLVEMENT CONSULTANT			PRELIMINARY ENGINEERING	\$0.005	\$0.005
FDOT	DT2506735	DISTRICTWIDE PUBLIC INVOLVEMENT CONSULTANT	DISTRICTWIDE PUBLIC INVOLVEMENT CONSULTANT			PRELIMINARY ENGINEERING	\$1.135	\$1.135
FDOT	DT2506803	DISTRICTWIDE ENVIRONMENTAL - COMPLIANCE CONSULTANT	DISTRICTWIDE ENVIRONMENTAL - COMPLIANCE CONSULTANT			ENVIRONMENTAL PERMITS ACQ	\$0.385	\$0.385
FDOT	DT2506804	DISTRICTWIDE ENVIRONMENTAL - COMPLIANCE CONSULTANT	DISTRICTWIDE ENVIRONMENTAL - COMPLIANCE CONSULTANT			ENVIRONMENTAL PERMITS ACQ	\$0.680	\$0.680
FDOT	DT2506863	DISTRICTWIDE MISCELLANEOUS LOCATION SURVEY CONSULTANT	DISTRICTWIDE MISCELLANEOUS LOCATION SURVEY CONSULTANT			PRELIMINARY ENGINEERING	\$0.210	\$0.210
FDOT	DT2506864	DISTRICTWIDE MISCELLANEOUS LOCATION SURVEY CONSULTANT	DISTRICTWIDE MISCELLANEOUS LOCATION SURVEY CONSULTANT			PRELIMINARY ENGINEERING	\$0.610	\$0.610
FDOT	DT2506865	DISTRICTWIDE MISCELLANEOUS LOCATION SURVEY CONSULTANT	DISTRICTWIDE MISCELLANEOUS LOCATION SURVEY CONSULTANT			PRELIMINARY ENGINEERING	\$0.610	\$0.610
FDOT	DT2506866	DISTRICTWIDE MISCELLANEOUS LOCATION SURVEY CONSULTANT	DISTRICTWIDE MISCELLANEOUS LOCATION SURVEY CONSULTANT			PRELIMINARY ENGINEERING	\$0.510	\$0.510

Priority I (2026-2030)				Priority II (2031-2035)				Priority III (2036-2040)				Priority IV (2041-2050)			
PD&E/ Design	ROW	CST/CEI	O&M	PD&E/ Design	ROW	CST/CEI	O&M	PD&E/ Design	ROW	CST/CEI	O&M	PD&E/ Design	ROW	CST/CEI	O&M
		\$1.133													
		\$1.305													
		\$0.985													
		\$0.640													
		\$0.140													
		\$0.610													
		\$0.235													
		\$0.305													
		\$1.160													
		\$1.030													
		\$0.470													
		\$0.005													
		\$1.135													
		\$0.385													
		\$0.680													
		\$0.210													
		\$0.610													
		\$0.610													
		\$0.510													

Agency	Project Index	Project Name	Facility	From	To	Project Description / Details	YoE Cost Million\$	TIP Cost Million\$
FDOT	DT2506867	DISTRICTWIDE MISCELLANEOUS LOCATION SURVEY CONSULTANT	DISTRICTWIDE MISCELLANEOUS LOCATION SURVEY CONSULTANT			PRELIMINARY ENGINEERING	\$1.160	\$1.160
FDOT	DT2506868	DISTRICTWIDE MISCELLANEOUS LOCATION SURVEY CONSULTANT	DISTRICTWIDE MISCELLANEOUS LOCATION SURVEY CONSULTANT			PRELIMINARY ENGINEERING	\$1.160	\$1.160
FDOT	DT2506933	DISTRICTWIDE ENVIRONMENTAL - DATA & REPORT CONSULTANT	DISTRICTWIDE ENVIRONMENTAL - DATA & REPORT CONSULTANT			RESEARCH	\$0.465	\$0.465
FDOT	DT2506934	DISTRICTWIDE ENVIRONMENTAL - DATA & REPORT CONSULTANT	DISTRICTWIDE ENVIRONMENTAL - DATA & REPORT CONSULTANT			RESEARCH	\$0.465	\$0.465
FDOT	DT2506935	DISTRICTWIDE ENVIRONMENTAL - DATA & REPORT CONSULTANT	DISTRICTWIDE ENVIRONMENTAL - DATA & REPORT CONSULTANT			RESEARCH	\$1.460	\$1.460
FDOT	DT2506936	DISTRICTWIDE ENVIRONMENTAL - DATA & REPORT CONSULTANT	DISTRICTWIDE ENVIRONMENTAL - DATA & REPORT CONSULTANT			RESEARCH	\$1.460	\$1.460
FDOT	DT2506937	DISTRICTWIDE ENVIRONMENTAL - DATA & REPORT CONSULTANT	DISTRICTWIDE ENVIRONMENTAL - DATA & REPORT CONSULTANT			RESEARCH	\$0.620	\$0.620
FDOT	DT2506938	DISTRICTWIDE ENVIRONMENTAL - DATA & REPORT CONSULTANT	DISTRICTWIDE ENVIRONMENTAL - DATA & REPORT CONSULTANT			RESEARCH	\$0.620	\$0.620
FDOT	DT2506963	DISTRICTWIDE RIGHT-OF-WAY PUBLIC RECORDS SEARCH	DISTRICTWIDE RIGHT-OF-WAY PUBLIC RECORDS SEARCH			PRELIMINARY ENGINEERING	\$0.044	\$0.044
FDOT	DT2506967	DISTRICTWIDE MISCELLANEOUS LOCATION SURVEY CONSULTANT	DISTRICTWIDE MISCELLANEOUS LOCATION SURVEY CONSULTANT			PRELIMINARY ENGINEERING	\$0.610	\$0.610
FDOT	DT2506968	DISTRICTWIDE MISCELLANEOUS LOCATION SURVEY CONSULTANT	DISTRICTWIDE MISCELLANEOUS LOCATION SURVEY CONSULTANT			PRELIMINARY ENGINEERING	\$0.726	\$0.726
FDOT	DT2506969	DISTRICTWIDE MISCELLANEOUS LOCATION SURVEY CONSULTANT	DISTRICTWIDE MISCELLANEOUS LOCATION SURVEY CONSULTANT			PRELIMINARY ENGINEERING	\$0.726	\$0.726
FDOT	DT2507234	DISTRICTWIDE UTILITY LOCATING SERVICES	DISTRICTWIDE UTILITY LOCATING SERVICES			PRELIMINARY ENGINEERING	\$0.620	\$0.620
FDOT	DT2507235	DISTRICTWIDE UTILITY LOCATING SERVICES	DISTRICTWIDE UTILITY LOCATING SERVICES			PRELIMINARY ENGINEERING	\$0.620	\$0.620
FDOT	DT2507236	DISTRICTWIDE UTILITY COORDINATION CONSULTANT	DISTRICTWIDE UTILITY COORDINATION CONSULTANT			PRELIMINARY ENGINEERING	\$0.520	\$0.520
FDOT	DT2507237	DISTRICTWIDE UTILITY COORDINATION CONSULTANT	DISTRICTWIDE UTILITY COORDINATION CONSULTANT			PRELIMINARY ENGINEERING	\$0.520	\$0.520
FDOT	DT2507238	DISTRICTWIDE UTILITY LOCATING SERVICES	DISTRICTWIDE UTILITY LOCATING SERVICES			PRELIMINARY ENGINEERING	\$1.120	\$1.120
FDOT	DT2507239	DISTRICTWIDE UTILITY LOCATING SERVICES	DISTRICTWIDE UTILITY LOCATING SERVICES			PRELIMINARY ENGINEERING	\$1.120	\$1.120

Priority I (2026-2030)				Priority II (2031-2035)				Priority III (2036-2040)				Priority IV (2041-2050)			
PD&E/ Design	ROW	CST/CEI	O&M	PD&E/ Design	ROW	CST/CEI	O&M	PD&E/ Design	ROW	CST/CEI	O&M	PD&E/ Design	ROW	CST/CEI	O&M
		\$1.160													
		\$1.160													
		\$0.465													
		\$0.465													
		\$1.460													
		\$1.460													
		\$0.620													
		\$0.620													
		\$0.044													
		\$0.610													
		\$0.726													
		\$0.726													
		\$0.620													
		\$0.620													
		\$0.520													
		\$0.520													
		\$1.120													
		\$1.120													

Agency	Project Index	Project Name	Facility	From	To	Project Description / Details	YoE Cost Million\$	TIP Cost Million\$
FDOT	DT2507243	DISTRICTWIDE STRUCTURAL PROJECTS MINOR DESIGN CONSULTANTS	DISTRICTWIDE STRUCTURAL PROJECTS MINOR DESIGN CONSULTANTS			PRELIMINARY ENGINEERING	\$1.450	\$1.450
FDOT	DT2507244	DISTRICTWIDE STRUCTURAL PROJECTS MINOR DESIGN CONSULTANTS	DISTRICTWIDE STRUCTURAL PROJECTS MINOR DESIGN CONSULTANTS			PRELIMINARY ENGINEERING	\$0.920	\$0.920
FDOT	DT2507471	DISTRICTWIDE ENGINEERING - SUPPORT SERVICES	DISTRICTWIDE ENGINEERING - SUPPORT SERVICES			PRELIMINARY ENGINEERING	\$8.000	\$8.000
FDOT	DT2507473	DISTRICTWIDE DESIGN OFFICE ENGINEERING SUPPORT SERVICES	DISTRICTWIDE DESIGN OFFICE ENGINEERING SUPPORT SERVICES			GEOGRAPHIC INFO. SYSTEMS	\$0.354	\$0.354
FDOT	DT2507474	DISTRICTWIDE DESIGN OFFICE ENGINEERING SUPPORT SERVICES	DISTRICTWIDE DESIGN OFFICE ENGINEERING SUPPORT SERVICES			GEOGRAPHIC INFO. SYSTEMS	\$1.912	\$1.912
FDOT	DT2507532	DISTRICTWIDE OPERATIONS DIVISION SUPPORT / OPERATIONS BUDGET	DISTRICTWIDE OPERATIONS DIVISION SUPPORT / OPERATIONS BUDGET			FUNDING ACTION	\$0.179	\$0.179
FDOT	DT2507591	DISTRICTWIDE PROJECT MANAGEMENT PD&E SCOPING UNIT & SUPPORT	DISTRICTWIDE PROJECT MANAGEMENT PD&E SCOPING UNIT & SUPPORT			PD&E/EMO STUDY	\$0.425	\$0.425
FDOT	DT2507594	DISTRICTWIDE RESURFACING SCOPING SERVICES	DISTRICTWIDE RESURFACING SCOPING SERVICES			PD&E/EMO STUDY	\$0.950	\$0.950
FDOT	DT2507595	DISTRICTWIDE RESURFACING SCOPING SERVICES	DISTRICTWIDE RESURFACING SCOPING SERVICES			PD&E/EMO STUDY	\$0.950	\$0.950
FDOT	DT2507596	DISTRICTWIDE RESURFACING SCOPING SERVICES	DISTRICTWIDE RESURFACING SCOPING SERVICES			PD&E/EMO STUDY	\$1.335	\$1.335
FDOT	DT2507597	DISTRICTWIDE RESURFACING SCOPING SERVICES	DISTRICTWIDE RESURFACING SCOPING SERVICES			PD&E/EMO STUDY	\$1.495	\$1.495
FDOT	DT2507598	DISTRICTWIDE RESURFACING SCOPING SERVICES	DISTRICTWIDE RESURFACING SCOPING SERVICES			PD&E/EMO STUDY	\$1.495	\$1.495
FDOT	DT2507599	DISTRICTWIDE RESURFACING SCOPING SERVICES	DISTRICTWIDE RESURFACING SCOPING SERVICES			PD&E/EMO STUDY	\$1.080	\$1.080
FDOT	DT2507823	DISTRICTWIDE LOAD RATING COMPLEX STRUCTURE LOAD	DISTRICTWIDE LOAD RATING COMPLEX STRUCTURE LOAD			BRIDGE OPERATIONS	\$0.944	\$0.944
FDOT	DT2507824	DISTRICTWIDE/LOAD RT COMPLEX STRUCTURE LOAD RATING	DISTRICTWIDE/LOAD RT COMPLEX STRUCTURE LOAD RATING			BRIDGE OPERATIONS	\$0.236	\$0.236
FDOT	DT2520581	DISTRICTWIDE NON PROJECT RELATED ACTIVITIES	DISTRICTWIDE NON PROJECT RELATED ACTIVITIES			FUNDING ACTION	\$79.750	\$79.750
FDOT	DT2520713	DISTRICTWIDE TRANSPORTATION STATISTICS CONSULTANT SUPPORT	DISTRICTWIDE TRANSPORTATION STATISTICS CONSULTANT SUPPORT			TRANSPORTATION STATISTICS	\$1.465	\$1.465
FDOT	DT2520715	DISTRICTWIDE TRANSPORTATION STATISTICS CONSULTANT SUPPORT	DISTRICTWIDE TRANSPORTATION STATISTICS CONSULTANT SUPPORT			TRANSPORTATION STATISTICS	\$0.400	\$0.400

Priority I (2026-2030)				Priority II (2031-2035)				Priority III (2036-2040)				Priority IV (2041-2050)			
PD&E/ Design	ROW	CST/CEI	O&M	PD&E/ Design	ROW	CST/CEI	O&M	PD&E/ Design	ROW	CST/CEI	O&M	PD&E/ Design	ROW	CST/CEI	O&M
		\$1.450													
		\$0.920													
		\$8.000													
		\$0.354													
		\$1.912													
		\$0.179													
		\$0.425													
		\$0.950													
		\$0.950													
		\$1.335													
		\$1.495													
		\$1.495													
		\$1.080													
		\$0.944													
		\$0.236													
		\$79.750													
		\$1.465													
		\$0.400													

Agency	Project Index	Project Name	Facility	From	To	Project Description / Details	YoE Cost Million\$	TIP Cost Million\$
FDOT	DT2520942	TRANSPORTATION PLANNING ORGANIZATION (TPO) CONSULTANT SUPPORT	TRANSPORTATION PLANNING ORGANIZATION (TPO) CONSULTANT SUPPORT			URBAN CORRIDOR PLANNING	\$0.650	\$0.650
FDOT	DT2520943	TRANSPORTATION PLANNING ORGANIZATION (TPO) SUPPORT	TRANSPORTATION PLANNING ORGANIZATION (TPO) SUPPORT			URBAN CORRIDOR PLANNING	\$0.850	\$0.850
FDOT	DT2521802	TRANSPORTATION SYSTEM PLANNING & STATISTICS SUPPORT	TRANSPORTATION SYSTEM PLANNING & STATISTICS SUPPORT			TRANSPORTATION STATISTICS	\$0.875	\$0.875
FDOT	DT2521803	DISTRICTWIDE TRANSPORTATION SYSTEM PLANNING & STATISTICS SUPPORT	DISTRICTWIDE TRANSPORTATION SYSTEM PLANNING & STATISTICS SUPPORT			TRANSPORTATION STATISTICS	\$0.700	\$0.700
FDOT	DT2521804	DISTRICTWIDE TRANSPORTATION SYSTEM PLANNING & STATISTICS SUPPORT	DISTRICTWIDE TRANSPORTATION SYSTEM PLANNING & STATISTICS SUPPORT			TRANSPORTATION STATISTICS	\$1.400	\$1.400
FDOT	DT2523114	CITY OF CORAL GABLES LANDSCAPE MAINTENANCE AGREEMENT	CITY OF CORAL GABLES LANDSCAPE MAINTENANCE AGREEMENT			ROUTINE MAINTENANCE	\$0.120	\$0.120
FDOT	DT2523545	TOWN OF GOLDEN BEACH LANDSCAPE MAINTENANCE AGREEMENT	TOWN OF GOLDEN BEACH LANDSCAPE MAINTENANCE AGREEMENT			ROUTINE MAINTENANCE	\$0.017	\$0.017
FDOT	DT2523546	TOWN OF GOLDEN BEACH LANDSCAPE MAINTENANCE AGREEMENT	TOWN OF GOLDEN BEACH LANDSCAPE MAINTENANCE AGREEMENT			ROUTINE MAINTENANCE	\$0.017	\$0.017
FDOT	DT2523575	CITY OF HIALEAH GARDENS LANDSCAPE MAINTENANCE AGREEMENT	CITY OF HIALEAH GARDENS LANDSCAPE MAINTENANCE AGREEMENT			ROUTINE MAINTENANCE	\$0.009	\$0.009
FDOT	DT2523576	CITY OF HIALEAH GARDENS LANDSCAPE MAINTENANCE AGREEMENT	CITY OF HIALEAH GARDENS LANDSCAPE MAINTENANCE AGREEMENT			ROUTINE MAINTENANCE	\$0.009	\$0.009
FDOT	DT2523724	VILLAGE OF BISCAYNE PARK LANDSCAPE MAINTENANCE AGREEMENT	VILLAGE OF BISCAYNE PARK LANDSCAPE MAINTENANCE AGREEMENT			ROUTINE MAINTENANCE	\$0.003	\$0.003
FDOT	DT2523725	VILLAGE OF BISCAYNE PARK LANDSCAPE MAINTENANCE AGREEMENT	VILLAGE OF BISCAYNE PARK LANDSCAPE MAINTENANCE AGREEMENT			ROUTINE MAINTENANCE	\$0.003	\$0.003
FDOT	DT2524004	BAL HARBOUR VILLAGE LANDSCAPE MAINTENANCE AGREEMENT	BAL HARBOUR VILLAGE LANDSCAPE MAINTENANCE AGREEMENT			ROUTINE MAINTENANCE	\$0.009	\$0.009
FDOT	DT2524005	BAL HARBOUR VILLAGE LANDSCAPE MAINTENANCE AGREEMENT	BAL HARBOUR VILLAGE LANDSCAPE MAINTENANCE AGREEMENT			ROUTINE MAINTENANCE	\$0.009	\$0.009
FDOT	DT2524145	CITY OF NORTH MIAMI BEACH LANDSCAPE MAINTENANCE AGREEMENT	CITY OF NORTH MIAMI BEACH LANDSCAPE MAINTENANCE AGREEMENT			ROUTINE MAINTENANCE	\$0.120	\$0.120
FDOT	DT2524554	MIAMI SHORES VILLAGE - LANDSCAPE MAINTENANCE AGREEMENT	MIAMI SHORES VILLAGE - LANDSCAPE MAINTENANCE AGREEMENT			PERIODIC MAINTENANCE	\$0.024	\$0.024

Priority I (2026-2030)				Priority II (2031-2035)				Priority III (2036-2040)				Priority IV (2041-2050)			
PD&E/ Design	ROW	CST/CEI	O&M	PD&E/ Design	ROW	CST/CEI	O&M	PD&E/ Design	ROW	CST/CEI	O&M	PD&E/ Design	ROW	CST/CEI	O&M
		\$0.650													
		\$0.850													
		\$0.875													
		\$0.700													
		\$1.400													
		\$0.120													
		\$0.017													
		\$0.017													
		\$0.009													
		\$0.009													
		\$0.003													
		\$0.003													
		\$0.009													
		\$0.009													
		\$0.120													
		\$0.024													

Agency	Project Index	Project Name	Facility	From	To	Project Description / Details	YoE Cost Million\$	TIP Cost Million\$
FDOT	DT2524555	MIAMI SHORES VILLAGE - LANDSCAPE MAINTENANCE AGREEMENT	MIAMI SHORES VILLAGE - LANDSCAPE MAINTENANCE AGREEMENT			PERIODIC MAINTENANCE	\$0.024	\$0.024
FDOT	DT2526346	CITY OF FLORIDA CITY LANDSCAPE MAINTENANCE AGREEMENT	CITY OF FLORIDA CITY LANDSCAPE MAINTENANCE AGREEMENT			ROUTINE MAINTENANCE	\$0.040	\$0.040
FDOT	DT2526395	CITY OF HOMESTEAD LANDSCAPE MAINTENANCE AGREEMENT	CITY OF HOMESTEAD LANDSCAPE MAINTENANCE AGREEMENT			ROUTINE MAINTENANCE	\$0.078	\$0.078
FDOT	DT2526595	GREATER MIAMI SERVICES MIAMI-DADE COUNTY	GREATER MIAMI SERVICES MIAMI-DADE COUNTY			ROUTINE MAINTENANCE	\$0.280	\$0.280
FDOT	DT2526758	SWEEPING MIAMI-DADE COUNTY	SWEEPING MIAMI-DADE COUNTY			ROUTINE MAINTENANCE	\$0.300	\$0.300
FDOT	DT2530864	MIAMI BEACH (JULIA TUTTLE) LANDSCAPE MAINTENANCE AGREEMENT	MIAMI BEACH (JULIA TUTTLE) LANDSCAPE MAINTENANCE AGREEMENT			ROUTINE MAINTENANCE	\$0.260	\$0.260
FDOT	DT2530865	MIAMI BEACH (JULIA TUTTLE) LANDSCAPE MAINTENANCE AGREEMENT	MIAMI BEACH (JULIA TUTTLE) LANDSCAPE MAINTENANCE AGREEMENT			ROUTINE MAINTENANCE	\$0.260	\$0.260
FDOT	DT2530875	CITY OF MIAMI BEACH - (MACARTHUR) LANDSCAPE MAINTENANCE AGREEMENT	CITY OF MIAMI BEACH - (MACARTHUR) LANDSCAPE MAINTENANCE AGREEMENT			ROUTINE MAINTENANCE	\$0.023	\$0.023
FDOT	DT2530876	CITY OF MIAMI BEACH - (MACARTHUR) LANDSCAPE MAINTENANCE AGREEMENT	CITY OF MIAMI BEACH - (MACARTHUR) LANDSCAPE MAINTENANCE AGREEMENT			ROUTINE MAINTENANCE	\$0.023	\$0.023
FDOT	DT4033946	CITY OF SOUTH MIAMI LANDSCAPE MAINTENANCE AGREEMENT	CITY OF SOUTH MIAMI LANDSCAPE MAINTENANCE AGREEMENT			ROUTINE MAINTENANCE	\$0.004	\$0.004
FDOT	DT4034871	HIGHWAY PLANNING & RESEARCH PROGRAM TRANSPORTATION PLANNING ACTIVITIES	HIGHWAY PLANNING & RESEARCH PROGRAM TRANSPORTATION PLANNING ACTIVITIES			TRANSPORTATION PLANNING	\$5.989	\$5.989
FDOT	DT4034881	HIGHWAY PLANNING & RESEARCH PROGRAM DATA COLLECTION ACTIVITIES	HIGHWAY PLANNING & RESEARCH PROGRAM DATA COLLECTION ACTIVITIES			TRANSPORTATION STATISTICS	\$3.783	\$3.783
FDOT	DT4034891	HIGHWAY PLANNING & RESEARCH PROGRAM SYSTEM PLANNING ACTIVITIES	HIGHWAY PLANNING & RESEARCH PROGRAM SYSTEM PLANNING ACTIVITIES			TRANSPORTATION PLANNING	\$4.313	\$4.313
FDOT	DT4055741	MIAMI-DADE COUNTYWIDE - AGREEMENT-TRAFFIC SIGNALS MAINTENANCE & OPERATION	MIAMI-DADE COUNTYWIDE - AGREEMENT-TRAFFIC SIGNALS MAINTENANCE & OPERATION			TRAFFIC SIGNALS	\$49.088	\$49.088
FDOT	DT4073346	CITY OF AVENTURA LANDSCAPE MAINTENANCE AGREEMENT	CITY OF AVENTURA LANDSCAPE MAINTENANCE AGREEMENT			ROUTINE MAINTENANCE	\$0.013	\$0.013
FDOT	DT4073347	CITY OF AVENTURA LANDSCAPE MAINTENANCE AGREEMENT	CITY OF AVENTURA LANDSCAPE MAINTENANCE AGREEMENT			ROUTINE MAINTENANCE	\$0.013	\$0.013

Priority I (2026-2030)				Priority II (2031-2035)				Priority III (2036-2040)				Priority IV (2041-2050)			
PD&E/ Design	ROW	CST/CEI	O&M	PD&E/ Design	ROW	CST/CEI	O&M	PD&E/ Design	ROW	CST/CEI	O&M	PD&E/ Design	ROW	CST/CEI	O&M
		\$0.024													
		\$0.040													
		\$0.078													
		\$0.280													
		\$0.300													
		\$0.260													
		\$0.260													
		\$0.023													
		\$0.023													
		\$0.004													
		\$5.989													
		\$3.783													
		\$4.313													
		\$49.088													
		\$0.013													
		\$0.013													

Agency	Project Index	Project Name	Facility	From	To	Project Description / Details	YoE Cost Million\$	TIP Cost Million\$
FDOT	DT4073474	DISTRICTWIDE COMMUNICATION PROGRAMS & SPECIAL PROJECTS	DISTRICTWIDE COMMUNICATION PROGRAMS & SPECIAL PROJECTS			TRANSPORTATION PLANNING	\$0.645	\$0.645
FDOT	DT4073475	DISTRICTWIDE COMMUNICATION PROGRAMS & SPECIAL PROJECTS	DISTRICTWIDE COMMUNICATION PROGRAMS & SPECIAL PROJECTS			TRANSPORTATION PLANNING	\$0.710	\$0.710
FDOT	DT4081991	TRANSPORTATION STATISTICS SUPPORT #3	TRANSPORTATION STATISTICS SUPPORT #3			URBAN CORRIDOR IMPROVEMENTS	\$0.185	\$0.185
FDOT	DT4081993	DISTRICTWIDE TRANSPORTATION STATISTICS CONSULTANT SUPPORT	DISTRICTWIDE TRANSPORTATION STATISTICS CONSULTANT SUPPORT			TRANSPORTATION STATISTICS	\$1.275	\$1.275
FDOT	DT4081994	DISTRICTWIDE TRANSPORTATION STATISTICS CONSULTANT SUPPORT	DISTRICTWIDE TRANSPORTATION STATISTICS CONSULTANT SUPPORT			TRANSPORTATION STATISTICS	\$0.850	\$0.850
FDOT	DT4081995	TRANSPORTATION STATISTICS SUPPORT #3	TRANSPORTATION STATISTICS SUPPORT #3			URBAN CORRIDOR IMPROVEMENTS	\$0.950	\$0.950
FDOT	DT4083241	MIAMI INTERMODAL CENTER (MIC) RENTAL CAR FACILITY (RCF) TIFIA LOAN REPAYM	MIAMI INTERMODAL CENTER (MIC) RENTAL CAR FACILITY (RCF) TIFIA LOAN REPAYM			FUNDING ACTION	\$98.660	\$98.660
FDOT	DT4090574	CITY OF MIAMI GARDENS LANDSCAPE MAINTENANCE AGREEMENT	CITY OF MIAMI GARDENS LANDSCAPE MAINTENANCE AGREEMENT			ROUTINE MAINTENANCE	\$0.031	\$0.031
FDOT	DT4090575	CITY OF MIAMI GARDENS LANDSCAPE MAINTENANCE AGREEMENT	CITY OF MIAMI GARDENS LANDSCAPE MAINTENANCE AGREEMENT			ROUTINE MAINTENANCE	\$0.031	\$0.031
FDOT	DT4105685	TRAFFIC SIGNAL MAST ARMS AND HIGH MAST LIGHT POLES INSPECTIONS	TRAFFIC SIGNAL MAST ARMS AND HIGH MAST LIGHT POLES INSPECTIONS			BRIDGE OPERATIONS	\$1.427	\$1.427
FDOT	DT4105687	SIGN INSPECTIONS DISTRICTWIDE	SIGN INSPECTIONS DISTRICTWIDE			BRIDGE OPERATIONS	\$0.592	\$0.592
FDOT	DT4105688	SIGN INSPECTIONS DISTRICTWIDE	SIGN INSPECTIONS DISTRICTWIDE			BRIDGE OPERATIONS	\$2.558	\$2.558
FDOT	DT4105732	M.E.I. MAINT / PERMIT INSPECTIONS	M.E.I. MAINT / PERMIT INSPECTIONS			INSPECT CONSTRUCTION PROJS.	\$1.230	\$1.230
FDOT	DT4105733	M.E.I. MAINT / PERMIT INSPECTIONS	M.E.I. MAINT / PERMIT INSPECTIONS			INSPECT CONSTRUCTION PROJS.	\$5.000	\$5.000
FDOT	DT4105734	M.E.I. MAINT / PERMIT INSPECTIONS	M.E.I. MAINT / PERMIT INSPECTIONS			INSPECT CONSTRUCTION PROJS.	\$2.110	\$2.110
FDOT	DT4109932	DISTRICTWIDE STRUCTURES DESIGN AND REVIEW CONSULTANT	DISTRICTWIDE STRUCTURES DESIGN AND REVIEW CONSULTANT			PRELIMINARY ENGINEERING	\$1.440	\$1.440
FDOT	DT4109933	DISTRICTWIDE STRUCTURES DESIGN AND REVIEW CONSULTANT	DISTRICTWIDE STRUCTURES DESIGN AND REVIEW CONSULTANT			PRELIMINARY ENGINEERING	\$0.920	\$0.920
FDOT	DT4114333	DISTRICTWIDE DRAINAGE DESIGN AND PLANS REVIEW CONSULTANT	DISTRICTWIDE DRAINAGE DESIGN AND PLANS REVIEW CONSULTANT			PRELIMINARY ENGINEERING	\$0.400	\$0.400
FDOT	DT4114334	DISTRICTWIDE DRAINAGE DESIGN AND PLANS REVIEW CONSULTANT	DISTRICTWIDE DRAINAGE DESIGN AND PLANS REVIEW CONSULTANT			PRELIMINARY ENGINEERING	\$0.400	\$0.400

Priority I (2026-2030)				Priority II (2031-2035)				Priority III (2036-2040)				Priority IV (2041-2050)			
PD&E/ Design	ROW	CST/CEI	O&M	PD&E/ Design	ROW	CST/CEI	O&M	PD&E/ Design	ROW	CST/CEI	O&M	PD&E/ Design	ROW	CST/CEI	O&M
		\$0.645													
		\$0.710													
		\$0.185													
		\$1.275													
		\$0.850													
		\$0.950													
		\$98.660													
		\$0.031													
		\$0.031													
		\$1.427													
		\$0.592													
		\$2.558													
		\$1.230													
		\$5.000													
		\$2.110													
		\$1.440													
		\$0.920													
		\$0.400													
		\$0.400													

Agency	Project Index	Project Name	Facility	From	To	Project Description / Details	YoE Cost Million\$	TIP Cost Million\$
FDOT	DT4114335	DISTRICTWIDE DRAINAGE DESIGN AND PLANS REVIEW CONSULTANT	DISTRICTWIDE DRAINAGE DESIGN AND PLANS REVIEW CONSULTANT			PRELIMINARY ENGINEERING	\$0.160	\$0.160
FDOT	DT4114336	DISTRICTWIDE DRAINAGE DESIGN AND PLANS REVIEW CONSULTANT	DISTRICTWIDE DRAINAGE DESIGN AND PLANS REVIEW CONSULTANT			PRELIMINARY ENGINEERING	\$0.160	\$0.160
FDOT	DT4131715	VILLAGE OF PINECREST LANDSCAPE MAINTENANCE AGREEMENT	VILLAGE OF PINECREST LANDSCAPE MAINTENANCE AGREEMENT			ROUTINE MAINTENANCE	\$0.008	\$0.008
FDOT	DT4131716	VILLAGE OF PINECREST LANDSCAPE MAINTENANCE AGREEMENT	VILLAGE OF PINECREST LANDSCAPE MAINTENANCE AGREEMENT			ROUTINE MAINTENANCE	\$0.008	\$0.008
FDOT	DT4132211	TRANSPORTATION SYSTEMS GIS DATA DEVELOPMENT AND MAPPING	TRANSPORTATION SYSTEMS GIS DATA DEVELOPMENT AND MAPPING			TRANSPORTATION STATISTICS	\$0.200	\$0.200
FDOT	DT4132213	TRANSPORTATION SYSTEMS GIS DATA DEVELOPMENT AND MAPPING	TRANSPORTATION SYSTEMS GIS DATA DEVELOPMENT AND MAPPING			TRANSPORTATION STATISTICS	\$1.364	\$1.364
FDOT	DT4132214	TRANSPORTATION SYSTEMS GIS DATA DEVELOPMENT AND MAPPING	TRANSPORTATION SYSTEMS GIS DATA DEVELOPMENT AND MAPPING			TRANSPORTATION STATISTICS	\$0.300	\$0.300
FDOT	DT4139749	HERBICIDE MIAMI-DADE COUNTYWIDE	HERBICIDE MIAMI-DADE COUNTYWIDE			PERIODIC MAINTENANCE	\$0.058	\$0.058
FDOT	DT4140524	DISTRICTWIDE TRAFFIC OPERATIONS - SAFETY STUDIES CONSULTANT	DISTRICTWIDE TRAFFIC OPERATIONS - SAFETY STUDIES CONSULTANT			TRAFFIC OPS IMPROVEMENT	\$0.305	\$0.305
FDOT	DT4140525	DISTRICTWIDE TRAFFIC OPERATIONS - SAFETY STUDIES CONSULTANT	DISTRICTWIDE TRAFFIC OPERATIONS - SAFETY STUDIES CONSULTANT			TRAFFIC OPS IMPROVEMENT	\$1.160	\$1.160
FDOT	DT4142939	RPM INSTALLATION MIAMI-DADE COUNTY	RPM INSTALLATION MIAMI-DADE COUNTY			SIGNING/PAVEMENT MARKINGS	\$0.400	\$0.400
FDOT	DT4147534	DISTRICTWIDE TRAFFIC STUDIES - FIU	DISTRICTWIDE TRAFFIC STUDIES - FIU			TRAFFIC ENGINEERING STUDY	\$0.020	\$0.020
FDOT	DT4155501	DISTRICTWIDE ROUTINE MAINTENANCE	DISTRICTWIDE ROUTINE MAINTENANCE			ROUTINE MAINTENANCE	\$71.581	\$71.581
FDOT	DT4164873	DISTRICTWIDE EFFICIENT TRANSPORTATION DECISION MAKING (ETDM) SERVICES	DISTRICTWIDE EFFICIENT TRANSPORTATION DECISION MAKING (ETDM) SERVICES			ETDM SCREENING	\$0.470	\$0.470
FDOT	DT4164874	DISTRICTWIDE EFFICIENT TRANSPORTATION DECISION MAKING (ETDM) SERVICES	DISTRICTWIDE EFFICIENT TRANSPORTATION DECISION MAKING (ETDM) SERVICES			ETDM SCREENING	\$1.030	\$1.030
FDOT	DT4167095	TOWN OF MIAMI LAKES LANDSCAPE MAINTENANCE AGREEMENT	TOWN OF MIAMI LAKES LANDSCAPE MAINTENANCE AGREEMENT			ROUTINE MAINTENANCE	\$0.006	\$0.006
FDOT	DT4167096	TOWN OF MIAMI LAKES LANDSCAPE MAINTENANCE AGREEMENT	TOWN OF MIAMI LAKES LANDSCAPE MAINTENANCE AGREEMENT			ROUTINE MAINTENANCE	\$0.006	\$0.006
FDOT	DT4169631	MOWING TURNPIKEWIDE	MOWING TURNPIKEWIDE			ROUTINE MAINTENANCE	\$0.446	\$0.446

Priority I (2026-2030)				Priority II (2031-2035)				Priority III (2036-2040)				Priority IV (2041-2050)			
PD&E/ Design	ROW	CST/CEI	O&M	PD&E/ Design	ROW	CST/CEI	O&M	PD&E/ Design	ROW	CST/CEI	O&M	PD&E/ Design	ROW	CST/CEI	O&M
		\$0.160													
		\$0.160													
		\$0.008													
		\$0.008													
		\$0.200													
		\$1.364													
		\$0.300													
		\$0.058													
		\$0.305													
		\$1.160													
		\$0.400													
		\$0.020													
		\$71.581													
		\$0.470													
		\$1.030													
		\$0.006													
		\$0.006													
		\$0.446													

Agency	Project Index	Project Name	Facility	From	To	Project Description / Details	YoE Cost Million\$	TIP Cost Million\$
FDOT	DT4180642	DISTRICTWIDE (ADA) COMPLIANCE CONSULTANT	DISTRICTWIDE (ADA) COMPLIANCE CONSULTANT			PRELIMINARY ENGINEERING	\$0.990	\$0.990
FDOT	DT4180643	DISTRICTWIDE (ADA) COMPLIANCE CONSULTANT	DISTRICTWIDE (ADA) COMPLIANCE CONSULTANT			PRELIMINARY ENGINEERING	\$0.395	\$0.395
FDOT	DT4188282	DISTRICTWIDE MOVABLE BRIDGE ASSET MAINTENANCE	DISTRICTWIDE MOVABLE BRIDGE ASSET MAINTENANCE			BRIDGE-ROUTINE MAINTENANCE	\$16.119	\$16.119
FDOT	DT4210534	DISTRICTWIDE COMPLETE STS CONTRACT	DISTRICTWIDE COMPLETE STS CONTRACT			TRANSPORTATION PLANNING	\$0.425	\$0.425
FDOT	DT4210536	DISTRICTWIDE COMPLETE STS CONTRACT	DISTRICTWIDE COMPLETE STS CONTRACT			TRANSPORTATION PLANNING	\$1.061	\$1.061
FDOT	DT4210542	DISTRICTWIDE GENERAL PLANNING CONSULTANT	DISTRICTWIDE GENERAL PLANNING CONSULTANT			TRANSPORTATION PLANNING	\$1.050	\$1.050
FDOT	DT4210543	DISTRICTWIDE GENERAL PLANNING CONSULTANT	DISTRICTWIDE GENERAL PLANNING CONSULTANT			TRANSPORTATION PLANNING	\$0.400	\$0.400
FDOT	DT4243093	SR 25 / OKEECHOBEE RD FEC BRIDGE @ RAMP 368.35 CROSSING #272752Y	SR 25 / OKEECHOBEE RD FEC BRIDGE @ RAMP 368.35 CROSSING #272752Y			ROUTINE MAINTENANCE	\$0.030	\$0.030
FDOT	DT4243094	SR 25 / OKEECHOBEE RD. FEC BRIDGE @ RAMP 368.35 XING# 272752Y	SR 25 / OKEECHOBEE RD. FEC BRIDGE @ RAMP 368.35 XING# 272752Y			ROUTINE MAINTENANCE	\$0.045	\$0.045
FDOT	DT4251444	DISTRICTWIDE GENERAL CONSULTANT ENGINEERING SERVICES CONTRACT #1	DISTRICTWIDE GENERAL CONSULTANT ENGINEERING SERVICES CONTRACT #1			PRELIMINARY ENGINEERING	\$4.215	\$4.215
FDOT	DT4251445	DISTRICTWIDE GENERAL CONSULTANT ENGINEERING SERVICES CONTRACT #2	DISTRICTWIDE GENERAL CONSULTANT ENGINEERING SERVICES CONTRACT #2			PRELIMINARY ENGINEERING	\$4.515	\$4.515
FDOT	DT4251446	DISTRICTWIDE GENERAL CONSULTANT ENGINEERING SERVICES CONTRACT #1	DISTRICTWIDE GENERAL CONSULTANT ENGINEERING SERVICES CONTRACT #1			PRELIMINARY ENGINEERING	\$13.406	\$13.406
FDOT	DT4251447	DISTRICTWIDE GENERAL CONSULTANT ENGINEERING SERVICES CONTRACT #2	DISTRICTWIDE GENERAL CONSULTANT ENGINEERING SERVICES CONTRACT #2			PRELIMINARY ENGINEERING	\$12.725	\$12.725
FDOT	DT4254022	DISTRICTWIDE LANDSCAPE DESIGN CONSULTANT	DISTRICTWIDE LANDSCAPE DESIGN CONSULTANT			LANDSCAPING	\$0.120	\$0.120
FDOT	DT4254023	DISTRICTWIDE LANDSCAPE DESIGN CONSULTANT	DISTRICTWIDE LANDSCAPE DESIGN CONSULTANT			LANDSCAPING	\$0.120	\$0.120
FDOT	DT4254024	DISTRICTWIDE LANDSCAPE DESIGN CONSULTANT	DISTRICTWIDE LANDSCAPE DESIGN CONSULTANT			LANDSCAPING	\$0.700	\$0.700
FDOT	DT4254025	DISTRICTWIDE LANDSCAPE DESIGN CONSULTANT	DISTRICTWIDE LANDSCAPE DESIGN CONSULTANT			LANDSCAPING	\$0.700	\$0.700
FDOT	DT4254026	DISTRICTWIDE LANDSCAPE DESIGN CONSULTANT	DISTRICTWIDE LANDSCAPE DESIGN CONSULTANT			LANDSCAPING	\$0.590	\$0.590

Priority I (2026-2030)				Priority II (2031-2035)				Priority III (2036-2040)				Priority IV (2041-2050)			
PD&E/ Design	ROW	CST/CEI	O&M	PD&E/ Design	ROW	CST/CEI	O&M	PD&E/ Design	ROW	CST/CEI	O&M	PD&E/ Design	ROW	CST/CEI	O&M
		\$0.990													
		\$0.395													
		\$16.119													
		\$0.425													
		\$1.061													
		\$1.050													
		\$0.400													
		\$0.030													
		\$0.045													
		\$4.215													
		\$4.515													
		\$13.406													
		\$12.725													
		\$0.120													
		\$0.120													
		\$0.700													
		\$0.700													
		\$0.590													

Agency	Project Index	Project Name	Facility	From	To	Project Description / Details	YoE Cost Million\$	TIP Cost Million\$
FDOT	DT4254027	DISTRICTWIDE LANDSCAPE DESIGN CONSULTANT	DISTRICTWIDE LANDSCAPE DESIGN CONSULTANT			LANDSCAPING	\$0.590	\$0.590
FDOT	DT4280441	PLEMO OPERATING FUND NON-PROJECT SPECIFIC CONSULTANT TASKS	PLEMO OPERATING FUND NON-PROJECT SPECIFIC CONSULTANT TASKS			TRANSPORTATION PLANNING	\$1.220	\$1.220
FDOT	DT4282354	CONCRETE INSTALLATION MIAMI-DADE COUNTY	CONCRETE INSTALLATION MIAMI-DADE COUNTY			ROUTINE MAINTENANCE	\$0.400	\$0.400
FDOT	DT4282355	CONCRETE INSTALLATION MIAMI-DADE COUNTY	CONCRETE INSTALLATION MIAMI-DADE COUNTY			ROUTINE MAINTENANCE	\$0.400	\$0.400
FDOT	DT4282834	STRIPING MIAMI-DADE COUNTY	STRIPING MIAMI-DADE COUNTY			ROUTINE MAINTENANCE	\$0.700	\$0.700
FDOT	DT4282877	SIGNING MIAMI-DADE COUNTY	SIGNING MIAMI-DADE COUNTY			ROUTINE MAINTENANCE	\$0.350	\$0.350
FDOT	DT4282887	TREE TRIMMING MIAMI-DADE COUNTY	TREE TRIMMING MIAMI-DADE COUNTY			ROUTINE MAINTENANCE	\$0.210	\$0.210
FDOT	DT4282888	TREE TRIMMING AND REMOVAL MIAMI-DADE COUNTY	TREE TRIMMING AND REMOVAL MIAMI-DADE COUNTY			ROUTINE MAINTENANCE	\$0.210	\$0.210
FDOT	DT4282894	CONCRETE CLEANING MIAMI-DADE COUNTY	CONCRETE CLEANING MIAMI-DADE COUNTY			ROUTINE MAINTENANCE	\$0.360	\$0.360
FDOT	DT4282935	SIGNING MIAMI-DADE COUNTY	SIGNING MIAMI-DADE COUNTY			ROUTINE MAINTENANCE	\$0.125	\$0.125
FDOT	DT4282936	SIGNING MIAMI-DADE COUNTY	SIGNING MIAMI-DADE COUNTY			ROUTINE MAINTENANCE	\$0.125	\$0.125
FDOT	DT4282945	CRASH CUSHIONS REPAIRS MIAMI-DADE COUNTY	CRASH CUSHIONS REPAIRS MIAMI-DADE COUNTY			ROUTINE MAINTENANCE	\$0.200	\$0.200
FDOT	DT4283455	DISTRICTWIDE NPDES PUSH BUTTON DRAINAGE & TECH CONSULTANT SERVICES	DISTRICTWIDE NPDES PUSH BUTTON DRAINAGE & TECH CONSULTANT SERVICES			DRAINAGE IMPROVEMENTS	\$0.300	\$0.300
FDOT	DT4283456	DISTRICTWIDE NPDES PUSH BUTTON DRAINAGE & TECH CONSULTANT SERVICES	DISTRICTWIDE NPDES PUSH BUTTON DRAINAGE & TECH CONSULTANT SERVICES			DRAINAGE IMPROVEMENTS	\$0.300	\$0.300
FDOT	DT4300814	ASSET MAINTENANCE: I-95, SR 826, I-75, I-195, SR 856, SR 970 & SR 913, EL: I-95 / SR 826 / I-75	ASSET MAINTENANCE: I-95, SR 826, I-75, I-195, SR 856, SR 970 & SR 913, EL: I-95 / SR 826 / I-75			ROUTINE MAINTENANCE	\$10.286	\$10.286
FDOT	DT4300821	DISTRICTWIDE ASSET MANAGEMENT	DISTRICTWIDE ASSET MANAGEMENT			ROUTINE MAINTENANCE	\$6.310	\$6.310
FDOT	DT4301136	DRAINAGE CLEANING MIAMI-DADE COUNTY	DRAINAGE CLEANING MIAMI-DADE COUNTY			ROUTINE MAINTENANCE	\$0.400	\$0.400
FDOT	DT4302753	NPDES PROGRAM MIAMI-DADE COUNTYWIDE MAPPING OF DRAINAGE INFRASTRUCTURE	NPDES PROGRAM MIAMI-DADE COUNTYWIDE MAPPING OF DRAINAGE INFRASTRUCTURE			DRAINAGE IMPROVEMENTS	\$2.115	\$2.115
FDOT	DT4302754	NPDES PROGRAM MIAMI-DADE COUNTYWIDE MAPPING OF DRAINAGE INFRASTRUCTURE	NPDES PROGRAM MIAMI-DADE COUNTYWIDE MAPPING OF DRAINAGE INFRASTRUCTURE			PRELIMINARY ENGINEERING	\$0.360	\$0.360

Priority I (2026-2030)				Priority II (2031-2035)				Priority III (2036-2040)				Priority IV (2041-2050)			
PD&E/ Design	ROW	CST/CEI	O&M	PD&E/ Design	ROW	CST/CEI	O&M	PD&E/ Design	ROW	CST/CEI	O&M	PD&E/ Design	ROW	CST/CEI	O&M
		\$0.590													
		\$1.220													
		\$0.400													
		\$0.400													
		\$0.700													
		\$0.350													
		\$0.210													
		\$0.210													
		\$0.360													
		\$0.125													
		\$0.125													
		\$0.200													
		\$0.300													
		\$0.300													
		\$10.286													
		\$6.310													
		\$0.400													
		\$2.115													
		\$0.360													

Agency	Project Index	Project Name	Facility	From	To	Project Description / Details	YoE Cost Million\$	TIP Cost Million\$
FDOT	DT4318683	DISTRICTWIDE PUBLIC COMMUNICATION SERVICES FOR MISCELLANEOUS CONSTRUCTION PROJECTS	DISTRICTWIDE PUBLIC COMMUNICATION SERVICES FOR MISCELLANEOUS CONSTRUCTION PROJECTS			PUBLIC INFORMATION/EDUCATION	\$0.340	\$0.340
FDOT	DT4318684	DISTRICTWIDE PUBLIC COMMUNICATION SERVICES FOR MISCELLANEOUS CONSTRUCTION PROJECTS	DISTRICTWIDE PUBLIC COMMUNICATION SERVICES FOR MISCELLANEOUS CONSTRUCTION PROJECTS			PUBLIC INFORMATION/EDUCATION	\$1.435	\$1.435
FDOT	DT4318685	DISTRICTWIDE PUBLIC COMMUNICATION SERVICES FOR MISCELLANEOUS CONSTRUCTION PROJECTS	DISTRICTWIDE PUBLIC COMMUNICATION SERVICES FOR MISCELLANEOUS CONSTRUCTION PROJECTS			PUBLIC INFORMATION/EDUCATION	\$0.735	\$0.735
FDOT	DT4318686	DISTRICTWIDE PUBLIC INFORMATION SERVICES ON DIST 6 CONSTRUCTION PROJECTS	DISTRICTWIDE PUBLIC INFORMATION SERVICES ON DIST 6 CONSTRUCTION PROJECTS			PUBLIC INFORMATION/EDUCATION	\$1.420	\$1.420
FDOT	DT4318687	DISTRICTWIDE PUBLIC INFORMATION SERVICES ON DIST 6 CONSTRUCTION PROJECTS	DISTRICTWIDE PUBLIC INFORMATION SERVICES ON DIST 6 CONSTRUCTION PROJECTS			PUBLIC INFORMATION/EDUCATION	\$0.510	\$0.510
FDOT	DT4318688	DISTRICTWIDE PUBLIC INFORMATION SERVICES ON DIST 6 CONSTRUCTION PROJECTS	DISTRICTWIDE PUBLIC INFORMATION SERVICES ON DIST 6 CONSTRUCTION PROJECTS			PUBLIC INFORMATION/EDUCATION	\$1.420	\$1.420
FDOT	DT4318689	DISTRICTWIDE PUBLIC INFORMATION SERVICES ON DIST 6 CONSTRUCTION PROJECTS	DISTRICTWIDE PUBLIC INFORMATION SERVICES ON DIST 6 CONSTRUCTION PROJECTS			PUBLIC INFORMATION/EDUCATION	\$0.710	\$0.710
FDOT	DT4324513	DISTRICTWIDE AVIATION / SEAPORT CONSULTANT SERVICES	DISTRICTWIDE AVIATION / SEAPORT CONSULTANT SERVICES			PTO STUDIES	\$0.100	\$0.100
FDOT	DT4325904	DISTRICTWIDE PLANNING CONSULTANT SUPPORT	DISTRICTWIDE PLANNING CONSULTANT SUPPORT			TRANSPORTATION PLANNING	\$1.240	\$1.240
FDOT	DT4327931	DISTRICTWIDE LOCATION SURVEY SUPPORT	DISTRICTWIDE LOCATION SURVEY SUPPORT			PRELIMINARY ENGINEERING	\$0.250	\$0.250
FDOT	DT4329072	DISTRICTWIDE LOCAL GOVERNMENT IN-DEPTH BRIDGE INSPECTION	DISTRICTWIDE LOCAL GOVERNMENT IN-DEPTH BRIDGE INSPECTION			BRIDGE OPERATIONS	\$0.905	\$0.905
FDOT	DT4329075	DISTRICTWIDE LOCAL GOVERNMENT IN-DEPTH BRIDGE INSPECTION	DISTRICTWIDE LOCAL GOVERNMENT IN-DEPTH BRIDGE INSPECTION			BRIDGE OPERATIONS	\$1.011	\$1.011
FDOT	DT4329082	DISTRICTWIDE LOCAL GOVERNMENT IN-DEPTH BRIDGE INSPECTION	DISTRICTWIDE LOCAL GOVERNMENT IN-DEPTH BRIDGE INSPECTION			BRIDGE OPERATIONS	\$1.604	\$1.604
FDOT	DT4329085	DISTRICTWIDE LOCAL GOVERNMENT IN-DEPTH BRIDGE INSPECTION	DISTRICTWIDE LOCAL GOVERNMENT IN-DEPTH BRIDGE INSPECTION			BRIDGE OPERATIONS	\$1.784	\$1.784
FDOT	DT4336837	STRIPING MIAMI-DADE COUNTY	STRIPING MIAMI-DADE COUNTY			ROUTINE MAINTENANCE	\$0.325	\$0.325

Priority I (2026-2030)				Priority II (2031-2035)				Priority III (2036-2040)				Priority IV (2041-2050)			
PD&E/ Design	ROW	CST/CEI	O&M	PD&E/ Design	ROW	CST/CEI	O&M	PD&E/ Design	ROW	CST/CEI	O&M	PD&E/ Design	ROW	CST/CEI	O&M
		\$0.340													
		\$1.435													
		\$0.735													
		\$1.420													
		\$0.510													
		\$1.420													
		\$0.710													
		\$0.100													
		\$1.240													
		\$0.250													
		\$0.905													
		\$1.011													
		\$1.604													
		\$1.784													
		\$0.325													

Agency	Project Index	Project Name	Facility	From	To	Project Description / Details	YoE Cost Million\$	TIP Cost Million\$
FDOT	DT4336838	STRIPING MIAMI-DADE COUNTY	STRIPING MIAMI-DADE COUNTY			ROUTINE MAINTENANCE	\$0.400	\$0.400
FDOT	DT4346651	ITS OPERATIONS CONSULTANTS	ITS OPERATIONS CONSULTANTS			TRAFFIC MANAGEMENT CENTERS	\$23.445	\$23.445
FDOT	DT4346732	DISTRICTWIDE ENVIRONMENTAL DATA AND REPORT CONSULTANT	DISTRICTWIDE ENVIRONMENTAL DATA AND REPORT CONSULTANT			PD&E/EMO STUDY	\$0.917	\$0.917
FDOT	DT4346733	DISTRICTWIDE ENVIRONMENTAL DATA AND REPORT CONSULTANT	DISTRICTWIDE ENVIRONMENTAL DATA AND REPORT CONSULTANT			PD&E/EMO STUDY	\$1.600	\$1.600
FDOT	DT4346734	DISTRICTWIDE ENVIRONMENTAL DATA AND REPORT CONSULTANT	DISTRICTWIDE ENVIRONMENTAL DATA AND REPORT CONSULTANT			PD&E/EMO STUDY	\$0.265	\$0.265
FDOT	DT4357552	DISTRICTWIDE CONGESTED CORRIDOR MASTER PLAN	DISTRICTWIDE CONGESTED CORRIDOR MASTER PLAN			TRANSPORTATION PLANNING	\$0.775	\$0.775
FDOT	DT4357553	DISTRICTWIDE CONGESTED CORRIDOR MASTER PLAN	DISTRICTWIDE CONGESTED CORRIDOR MASTER PLAN			TRANSPORTATION PLANNING	\$0.350	\$0.350
FDOT	DT4371504	HERBICIDE MIAMI-DADE COUNTYWIDE	HERBICIDE MIAMI-DADE COUNTYWIDE			ROUTINE MAINTENANCE	\$0.200	\$0.200
FDOT	DT4383301	DISTRICT 6 - STATE HIGHWAY LIGHTING ELECTRICITY	DISTRICT 6 - STATE HIGHWAY LIGHTING ELECTRICITY			LIGHTING	\$1.660	\$1.660
FDOT	DT4386632	TOWN OF MIAMI LAKES G.R.E.E.N.	TOWN OF MIAMI LAKES G.R.E.E.N.			BIKE PATH/TRAIL	\$0.454	\$0.454
FDOT	DT4387894	SWEEPING MIAMI-DADE COUNTY	SWEEPING MIAMI-DADE COUNTY			ROUTINE MAINTENANCE	\$0.237	\$0.237
FDOT	DT4387895	SWEEPING MIAMI-DADE COUNTY	SWEEPING MIAMI-DADE COUNTY			ROUTINE MAINTENANCE	\$0.237	\$0.237
FDOT	DT4390312	TRAFFIC OPERATIONS CONSULTANT SUPPORT SERVICES	TRAFFIC OPERATIONS CONSULTANT SUPPORT SERVICES			FUNDING ACTION	\$0.994	\$0.994
FDOT	DT4390313	TRAFFIC OPERATIONS CONSULTANT SUPPORT SERVICES	TRAFFIC OPERATIONS CONSULTANT SUPPORT SERVICES			FUNDING ACTION	\$1.392	\$1.392
FDOT	DT4393345	MIAMI-DADE TPO - FY 2024 / 2025 - 2025 / 2026 UPWP	MIAMI-DADE TPO - FY 2024 / 2025 - 2025 / 2026 UPWP			TRANSPORTATION PLANNING	\$17.178	\$17.178
FDOT	DT4393346	MIAMI-DADE TPO FY 2026 / 2027 - 2027 / 2028 UPWP	MIAMI-DADE TPO FY 2026 / 2027 - 2027 / 2028 UPWP			TRANSPORTATION PLANNING	\$17.264	\$17.264
FDOT	DT4393347	MIAMI-DADE TPO FY 2028 / 2029 - 2029 / 2030 UPWP	MIAMI-DADE TPO FY 2028 / 2029 - 2029 / 2030 UPWP			TRANSPORTATION PLANNING	\$8.632	\$8.632
FDOT	DT4398981	BISCAYNE TRAIL SEGMENT D PHASE II	BISCAYNE TRAIL SEGMENT D PHASE II	SW 117 AVE	SW 137 AVE	BIKE PATH/TRAIL	\$4.399	\$4.399
FDOT	DT4409013	STRUCTURAL REPAIR MIAMI-DADE COUNTY	STRUCTURAL REPAIR MIAMI-DADE COUNTY			BRIDGE-ROUTINE MAINTENANCE	\$0.500	\$0.500
FDOT	DT4409014	STRUCTURAL REPAIR MIAMI-DADE COUNTY	STRUCTURAL REPAIR MIAMI-DADE COUNTY			BRIDGE-ROUTINE MAINTENANCE	\$1.500	\$1.500
FDOT	DT4409015	STRUCTURAL REPAIR MIAMI-DADE COUNTY	STRUCTURAL REPAIR MIAMI-DADE COUNTY			BRIDGE-ROUTINE MAINTENANCE	\$0.500	\$0.500
FDOT	DT4409267	LITTER REMOVAL AND MOWING KROME AVENUE MIAMI-DADE COUNTY	LITTER REMOVAL AND MOWING KROME AVENUE MIAMI-DADE COUNTY			ROUTINE MAINTENANCE	\$0.350	\$0.350
FDOT	DT4409275	LITTER REMOVAL AND MOWING TAMiami TRAIL MIAMI-DADE COUNTY	LITTER REMOVAL AND MOWING TAMiami TRAIL MIAMI-DADE COUNTY			ROUTINE MAINTENANCE	\$0.160	\$0.160

Priority I (2026-2030)				Priority II (2031-2035)				Priority III (2036-2040)				Priority IV (2041-2050)			
PD&E/ Design	ROW	CST/CEI	O&M	PD&E/ Design	ROW	CST/CEI	O&M	PD&E/ Design	ROW	CST/CEI	O&M	PD&E/ Design	ROW	CST/CEI	O&M
		\$0.400													
		\$23.445													
		\$0.917													
		\$1.600													
		\$0.265													
		\$0.775													
		\$0.350													
		\$0.200													
		\$1.660													
		\$0.454													
		\$0.237													
		\$0.237													
		\$0.994													
		\$1.392													
		\$17.178													
		\$17.264													
		\$8.632													
		\$4.399													
		\$0.500													
		\$1.500													
		\$0.500													
		\$0.350													
		\$0.160													

Agency	Project Index	Project Name	Facility	From	To	Project Description / Details	YoE Cost Million\$	TIP Cost Million\$
FDOT	DT4409495	STRIPING PREFORMED MIAMI-DADE COUNTY	STRIPING PREFORMED MIAMI-DADE COUNTY			ROUTINE MAINTENANCE	\$0.340	\$0.340
FDOT	DT4416381	MIAMI SHORES - MULTIMODAL MOBILITY IMPROVEMENTS	MIAMI SHORES - MULTIMODAL MOBILITY IMPROVEMENTS			SIGNING/PAVEMENT MARKINGS	\$0.518	\$0.518
FDOT	DT4416391	SNAPPER CREEK TRAIL SEGMENT B PHASE 1	SNAPPER CREEK TRAIL SEGMENT B PHASE 1			BIKE PATH/TRAIL	\$1.471	\$1.471
FDOT	DT4441941	SNAPPER CREEK TRAIL SEGMENT A SW 107 AVE GAP	SNAPPER CREEK TRAIL SEGMENT A SW 107 AVE GAP			BIKE PATH/TRAIL	\$2.007	\$2.007
FDOT	DT4441961	MIAMI BEACH HIGH SCHOOL PEDESTRIAN ENHANCEMENTS	MIAMI BEACH HIGH SCHOOL PEDESTRIAN ENHANCEMENTS			PEDESTRIAN SAFETY IMPROVEMENT	\$0.264	\$0.264
FDOT	DT4442312	DRAINAGE CLEANING MIAMI-DADE COUNTY	DRAINAGE CLEANING MIAMI-DADE COUNTY			ROUTINE MAINTENANCE	\$0.500	\$0.500
FDOT	DT4442322	DRAINAGE CLEANING MIAMI-DADE COUNTY	DRAINAGE CLEANING MIAMI-DADE COUNTY			ROUTINE MAINTENANCE	\$0.500	\$0.500
FDOT	DT4442453	POWER SHEARING MIAMI-DADE COUNTY	POWER SHEARING MIAMI-DADE COUNTY			ROUTINE MAINTENANCE	\$0.250	\$0.250
FDOT	DT4442462	TREE TRIMMING AND REMOVAL MIAMI-DADE COUNTY	TREE TRIMMING AND REMOVAL MIAMI-DADE COUNTY			ROUTINE MAINTENANCE	\$0.450	\$0.450
FDOT	DT4442483	RPM AND DELINEATOR INSTALLATION MIAMI-DADE COUNTY	RPM AND DELINEATOR INSTALLATION MIAMI-DADE COUNTY			ROUTINE MAINTENANCE	\$0.300	\$0.300
FDOT	DT4442484	RPM AND DELINEATOR INSTALLATION MIAMI-DADE COUNTY	RPM AND DELINEATOR INSTALLATION MIAMI-DADE COUNTY			ROUTINE MAINTENANCE	\$0.300	\$0.300
FDOT	DT4442524	SHOULDER REPAIR MIAMI-DADE COUNTY	SHOULDER REPAIR MIAMI-DADE COUNTY			ROUTINE MAINTENANCE	\$0.165	\$0.165
FDOT	DT4442532	CITY OF HIALEAH LANDSCAPE MAINTENANCE AGREEMENT	CITY OF HIALEAH LANDSCAPE MAINTENANCE AGREEMENT			ROUTINE MAINTENANCE	\$0.286	\$0.286
FDOT	DT4442602	GUARDRAIL INSTALL MIAMI-DADE COUNTY	GUARDRAIL INSTALL MIAMI-DADE COUNTY			ROUTINE MAINTENANCE	\$0.200	\$0.200
FDOT	DT4442603	GUARDRAIL INSTALL MIAMI-DADE COUNTY	GUARDRAIL INSTALL MIAMI-DADE COUNTY			ROUTINE MAINTENANCE	\$0.250	\$0.250
FDOT	DT4442613	GUARDRAIL INSTALL MIAMI-DADE COUNTY	GUARDRAIL INSTALL MIAMI-DADE COUNTY			ROUTINE MAINTENANCE	\$0.225	\$0.225
FDOT	DT4442614	GUARDRAIL INSTALL MIAMI-DADE COUNTY	GUARDRAIL INSTALL MIAMI-DADE COUNTY			ROUTINE MAINTENANCE	\$0.225	\$0.225
FDOT	DT4442843	CONCRETE INSTALL MIAMI-DADE COUNTY	CONCRETE INSTALL MIAMI-DADE COUNTY			ROUTINE MAINTENANCE	\$0.350	\$0.350
FDOT	DT4442844	CONCRETE INSTALL MIAMI-DADE COUNTY	CONCRETE INSTALL MIAMI-DADE COUNTY			ROUTINE MAINTENANCE	\$0.350	\$0.350
FDOT	DT4442972	FENCE INSTALLATION MIAMI-DADE COUNTY	FENCE INSTALLATION MIAMI-DADE COUNTY			ROUTINE MAINTENANCE	\$0.070	\$0.070
FDOT	DT4442982	CONCRETE CLEANING MIAMI-DADE COUNTY	CONCRETE CLEANING MIAMI-DADE COUNTY			ROUTINE MAINTENANCE	\$0.055	\$0.055
FDOT	DT4442983	CONCRETE CLEANING MIAMI-DADE COUNTY	CONCRETE CLEANING MIAMI-DADE COUNTY			ROUTINE MAINTENANCE	\$0.055	\$0.055
FDOT	DT4443032	STRIPING MIAMI-DADE COUNTY	STRIPING MIAMI-DADE COUNTY			ROUTINE MAINTENANCE	\$0.400	\$0.400
FDOT	DT4443033	STRIPING MIAMI-DADE COUNTY	STRIPING MIAMI-DADE COUNTY			ROUTINE MAINTENANCE	\$0.400	\$0.400

Priority I (2026-2030)				Priority II (2031-2035)				Priority III (2036-2040)				Priority IV (2041-2050)			
PD&E/ Design	ROW	CST/CEI	O&M	PD&E/ Design	ROW	CST/CEI	O&M	PD&E/ Design	ROW	CST/CEI	O&M	PD&E/ Design	ROW	CST/CEI	O&M
		\$0.340													
		\$0.518													
		\$1.471													
		\$2.007													
		\$0.264													
		\$0.500													
		\$0.500													
		\$0.250													
		\$0.450													
		\$0.300													
		\$0.300													
		\$0.165													
		\$0.286													
		\$0.200													
		\$0.250													
		\$0.225													
		\$0.225													
		\$0.350													
		\$0.350													
		\$0.070													
		\$0.055													
		\$0.055													
		\$0.400													
		\$0.400													

Agency	Project Index	Project Name	Facility	From	To	Project Description / Details	YoE Cost Million\$	TIP Cost Million\$
FDOT	DT4443054	DELINEATOR/OBJECT MARKER/REFLECTOR MIAMI-DADE COUNTY	DELINEATOR/OBJECT MARKER/REFLECTOR MIAMI-DADE COUNTY			ROUTINE MAINTENANCE	\$0.150	\$0.150
FDOT	DT4443112	DEEP WELL CLEANING MIAMI-DADE COUNTY	DEEP WELL CLEANING MIAMI-DADE COUNTY			ROUTINE MAINTENANCE	\$0.210	\$0.210
FDOT	DT4443113	DEEP WELL CLEANING MIAMI-DADE COUNTY	DEEP WELL CLEANING MIAMI-DADE COUNTY			ROUTINE MAINTENANCE	\$0.210	\$0.210
FDOT	DT4443181	CONSULTANT SERVICES CONTINUING SERVICES	CONSULTANT SERVICES CONTINUING SERVICES			ROUTINE MAINTENANCE	\$1.500	\$1.500
FDOT	DT4443182	CONSULTANT SERVICES CONTINUING SERVICES	CONSULTANT SERVICES CONTINUING SERVICES			ROUTINE MAINTENANCE	\$5.000	\$5.000
FDOT	DT4443191	CONSULTANT SERVICES CONTINUING SERVICES	CONSULTANT SERVICES CONTINUING SERVICES			ROUTINE MAINTENANCE	\$1.500	\$1.500
FDOT	DT4443192	CONSULTANT SERVICES CONTINUING SERVICES	CONSULTANT SERVICES CONTINUING SERVICES			ROUTINE MAINTENANCE	\$5.000	\$5.000
FDOT	DT4444891	DISTRICTWIDE RIGHT-OF-WAY MAP UPDATES AND DEVELOPMENT	DISTRICTWIDE RIGHT-OF-WAY MAP UPDATES AND DEVELOPMENT			PRELIMINARY ENGINEERING	\$0.990	\$0.990
FDOT	DT4446262	REGIONAL PLANNING COUNCIL SUPPORT	REGIONAL PLANNING COUNCIL SUPPORT			TRANSPORTATION PLANNING	\$0.240	\$0.240
FDOT	DT4450543	THE MIAMI RIVER COMMISSION GENERAL MAINTENANCE AGREEMENT	THE MIAMI RIVER COMMISSION GENERAL MAINTENANCE AGREEMENT			ROUTINE MAINTENANCE	\$0.078	\$0.078
FDOT	DT4456102	STRUCTURE INSPECTIONS - MIAMI-DADE COUNTY	STRUCTURE INSPECTIONS - MIAMI-DADE COUNTY			BRIDGE OPERATIONS	\$2.585	\$2.585
FDOT	DT4456103	STRUCTURE INSPECTIONS - MIAMI-DADE COUNTY	STRUCTURE INSPECTIONS - MIAMI-DADE COUNTY			BRIDGE OPERATIONS	\$3.173	\$3.173
FDOT	DT4456801	TRAFFIC OPERATIONS ENGINEERING CONSULTANT SUPPORT	TRAFFIC OPERATIONS ENGINEERING CONSULTANT SUPPORT			PRELIMINARY ENGINEERING	\$1.008	\$1.008
FDOT	DT4459373	HERBICIDE MIAMI-DADE COUNTYWIDE	HERBICIDE MIAMI-DADE COUNTYWIDE			PERIODIC MAINTENANCE	\$0.240	\$0.240
FDOT	DT4459443	DISTRICTWIDE ELECTRICAL REPAIR	DISTRICTWIDE ELECTRICAL REPAIR			ROUTINE MAINTENANCE	\$0.100	\$0.100
FDOT	DT4459444	DISTRICTWIDE ELECTRICAL REPAIR	DISTRICTWIDE ELECTRICAL REPAIR			ROUTINE MAINTENANCE	\$0.100	\$0.100
FDOT	DT4460211	ASPHALT REPAIR MIAMI-DADE COUNTY	ASPHALT REPAIR MIAMI-DADE COUNTY			ROUTINE MAINTENANCE	\$0.753	\$0.753
FDOT	DT4460232	LITTER REMOVAL AND MOWING MIAMI-DADE COUNTY	LITTER REMOVAL AND MOWING MIAMI-DADE COUNTY			ROUTINE MAINTENANCE	\$0.300	\$0.300
FDOT	DT4460282	TREE TRIMMING MIAMI-DADE COUNTY	TREE TRIMMING MIAMI-DADE COUNTY			ROUTINE MAINTENANCE	\$0.190	\$0.190
FDOT	DT4460283	TREE TRIMMING AND REMOVAL MIAMI-DADE COUNTY	TREE TRIMMING AND REMOVAL MIAMI-DADE COUNTY			ROUTINE MAINTENANCE	\$0.190	\$0.190
FDOT	DT4460292	ASPHALT REPAIR MIAMI-DADE COUNTY	ASPHALT REPAIR MIAMI-DADE COUNTY			ROUTINE MAINTENANCE	\$0.270	\$0.270
FDOT	DT4460381	ASPHALT REPAIR MIAMI-DADE COUNTY	ASPHALT REPAIR MIAMI-DADE COUNTY			ROUTINE MAINTENANCE	\$0.150	\$0.150

Priority I (2026-2030)				Priority II (2031-2035)				Priority III (2036-2040)				Priority IV (2041-2050)			
PD&E/ Design	ROW	CST/CEI	O&M	PD&E/ Design	ROW	CST/CEI	O&M	PD&E/ Design	ROW	CST/CEI	O&M	PD&E/ Design	ROW	CST/CEI	O&M
		\$0.150													
		\$0.210													
		\$0.210													
		\$1.500													
		\$5.000													
		\$1.500													
		\$5.000													
		\$0.990													
		\$0.240													
		\$0.078													
		\$2.585													
		\$3.173													
		\$1.008													
		\$0.240													
		\$0.100													
		\$0.100													
		\$0.753													
		\$0.300													
		\$0.190													
		\$0.190													
		\$0.270													
		\$0.150													

Agency	Project Index	Project Name	Facility	From	To	Project Description / Details	YoE Cost Million\$	TIP Cost Million\$
FDOT	DT4460382	ASPHALT REPAIR MIAMI-DADE COUNTY	ASPHALT REPAIR MIAMI-DADE COUNTY			ROUTINE MAINTENANCE	\$0.300	\$0.300
FDOT	DT4460392	ASPHALT REPAIR MIAMI-DADE COUNTYWIDE	ASPHALT REPAIR MIAMI-DADE COUNTYWIDE			ROUTINE MAINTENANCE	\$0.500	\$0.500
FDOT	DT4460521	DTPW - SMART TRAIL ALONG NW 12 ST	DTPW - SMART TRAIL ALONG NW 12 ST			BIKE PATH/TRAIL	\$0.467	\$0.467
FDOT	DT4460541	MIAMI SHORES - SR 915 / NE 6 AVE PEDESTRIAN PROMENADE	MIAMI SHORES - SR 915 / NE 6 AVE PEDESTRIAN PROMENADE			BIKE LANE/SIDEWALK	\$0.436	\$0.436
FDOT	DT4460551	CITY OF MIAMI - MIAMI RIVER GREENWAY	CITY OF MIAMI - MIAMI RIVER GREENWAY	NW 22 AVE	NW 17 AVE	BIKE LANE/SIDEWALK	\$8.690	\$8.690
FDOT	DT4460571	TOWN OF MIAMI LAKES - FAIRWAY DR BIKE LANES & CROSSWALK IMPROVEMENTS	TOWN OF MIAMI LAKES - FAIRWAY DR BIKE LANES & CROSSWALK IMPROVEMENTS			BIKE LANE/SIDEWALK	\$1.086	\$1.086
FDOT	DT4461152	STRUCTURAL REPAIR MIAMI-DADE COUNTY	STRUCTURAL REPAIR MIAMI-DADE COUNTY			BRIDGE-ROUTINE MAINTENANCE	\$1.350	\$1.350
FDOT	DT4461153	STRUCTURAL REPAIR MIAMI-DADE COUNTY	STRUCTURAL REPAIR MIAMI-DADE COUNTY			BRIDGE-ROUTINE MAINTENANCE	\$0.900	\$0.900
FDOT	DT4461243	PUBLIC COMMUNICATION FOR ALTON ROAD	PUBLIC COMMUNICATION FOR ALTON ROAD			PUBLIC INFORMATION/EDUCATION	\$0.205	\$0.205
FDOT	DT4461244	PUBLIC COMMUNICATION FOR OKEECHOBEE RD RECONSTRUCTION	PUBLIC COMMUNICATION FOR OKEECHOBEE RD RECONSTRUCTION			PUBLIC INFORMATION/EDUCATION	\$1.480	\$1.480
FDOT	DT4462971	SAFE ROUTES TO SCHOOL - NORTH MIAMI SENIOR HIGH SCHOOL	SAFE ROUTES TO SCHOOL - NORTH MIAMI SENIOR HIGH SCHOOL			PEDESTRIAN SAFETY IMPROVEMENT	\$0.579	\$0.579
FDOT	DT4462991	SAFE ROUTES TO SCHOOL - RUBEN DARIO MIDDLE SCHOOL	SAFE ROUTES TO SCHOOL - RUBEN DARIO MIDDLE SCHOOL			PEDESTRIAN SAFETY IMPROVEMENT	\$0.341	\$0.341
FDOT	DT4463021	SAFE ROUTES TO SCHOOL - MIAMI JACKSON SENIOR HIGH SCHOOL	SAFE ROUTES TO SCHOOL - MIAMI JACKSON SENIOR HIGH SCHOOL			PEDESTRIAN SAFETY IMPROVEMENT	\$0.870	\$0.870
FDOT	DT4466881	DISTRICTWIDE MAINTENANCE OF ITS & ASCT TRAFFIC SIGNAL SYSTEMS FIELD DEVICES	DISTRICTWIDE MAINTENANCE OF ITS & ASCT TRAFFIC SIGNAL SYSTEMS FIELD DEVICES			OTHER ITS	\$29.507	\$29.507
FDOT	DT4467481	BIKE BOULEVARD DEMO PROJECT - MODEL CITY / BROWNSVILLE	BIKE BOULEVARD DEMO PROJECT - MODEL CITY / BROWNSVILLE			BIKE PATH/TRAIL	\$1.483	\$1.483
FDOT	DT4475391	TRAFFIC SIGNAL MAST ARMS AND HIGH MAST LIGHT POLES INSPECTIONS	TRAFFIC SIGNAL MAST ARMS AND HIGH MAST LIGHT POLES INSPECTIONS			BRIDGE OPERATIONS	\$1.012	\$1.012
FDOT	DT4476011	SAFE ROUTES TO SCHOOL - BOOKER T. WASHINGTON SENIOR HIGH SCHOOL	SAFE ROUTES TO SCHOOL - BOOKER T. WASHINGTON SENIOR HIGH SCHOOL			PEDESTRIAN SAFETY IMPROVEMENT	\$0.460	\$0.460
FDOT	DT4476421	DISTRICTWIDE RIGHT-OF-WAY MAPPING & SURVEY	DISTRICTWIDE RIGHT-OF-WAY MAPPING & SURVEY			PRELIMINARY ENGINEERING	\$1.465	\$1.465
FDOT	DT4476431	DISTRICTWIDE RIGHT-OF-WAY MAPPING & SURVEY	DISTRICTWIDE RIGHT-OF-WAY MAPPING & SURVEY			PRELIMINARY ENGINEERING	\$1.465	\$1.465
FDOT	DT4476441	DISTRICTWIDE RIGHT-OF-WAY MAPPING & SURVEY	DISTRICTWIDE RIGHT-OF-WAY MAPPING & SURVEY			PRELIMINARY ENGINEERING	\$1.465	\$1.465

Priority I (2026-2030)				Priority II (2031-2035)				Priority III (2036-2040)				Priority IV (2041-2050)			
PD&E/ Design	ROW	CST/CEI	O&M	PD&E/ Design	ROW	CST/CEI	O&M	PD&E/ Design	ROW	CST/CEI	O&M	PD&E/ Design	ROW	CST/CEI	O&M
		\$0.300													
		\$0.500													
		\$0.467													
		\$0.436													
		\$8.690													
		\$1.086													
		\$1.350													
		\$0.900													
		\$0.205													
		\$1.480													
		\$0.579													
		\$0.341													
		\$0.870													
		\$29.507													
		\$1.483													
		\$1.012													
		\$0.460													
		\$1.465													
		\$1.465													
		\$1.465													

Agency	Project Index	Project Name	Facility	From	To	Project Description / Details	YoE Cost Million\$	TIP Cost Million\$
FDOT	DT4476821	DISTRICTWIDE MISCELLANEOUS PE DESIGN CONSULTANT	DISTRICTWIDE MISCELLANEOUS PE DESIGN CONSULTANT			PRELIMINARY ENGINEERING	\$0.016	\$0.016
FDOT	DT4476822	DISTRICTWIDE MISCELLANEOUS PE DESIGN CONSULTANT	DISTRICTWIDE MISCELLANEOUS PE DESIGN CONSULTANT			PRELIMINARY ENGINEERING	\$0.016	\$0.016
FDOT	DT4477671	DISTRICTWIDE AVIATION / SEAPORT CONSULTANT SERVICES	DISTRICTWIDE AVIATION / SEAPORT CONSULTANT SERVICES			PTO STUDIES	\$0.700	\$0.700
FDOT	DT4478501	MIAMI-DADE COUNTYWIDE LIGHTING	MIAMI-DADE COUNTYWIDE LIGHTING			ROUTINE MAINTENANCE	\$19.768	\$19.768
FDOT	DT4478511	MIAMI BEACH ROADWAY LIGHTING MAINTENANCE	MIAMI BEACH ROADWAY LIGHTING MAINTENANCE			ROUTINE MAINTENANCE	\$1.427	\$1.427
FDOT	DT4479681	TOWN OF MIAMI LAKES - PARK WEST BICYCLE AND PEDESTRIAN IMPROVEMENTS	TOWN OF MIAMI LAKES - PARK WEST BICYCLE AND PEDESTRIAN IMPROVEMENTS			BIKE LANE/SIDEWALK	\$1.063	\$1.063
FDOT	DT4479691	NORTH BAY VILLAGE - ISLAND WALK PHASE I	NORTH BAY VILLAGE - ISLAND WALK PHASE I			BIKE PATH/TRAIL	\$1.995	\$1.995
FDOT	DT4479701	MIAMI SHORES VILLAGE - FLAGLER TRAIL	MIAMI SHORES VILLAGE - FLAGLER TRAIL			BIKE PATH/TRAIL	\$0.511	\$0.511
FDOT	DT4479841	CITY OF MIAMI BEACH - 17TH ST BICYCLE LANE PROJECT	CITY OF MIAMI BEACH - 17TH ST BICYCLE LANE PROJECT			BIKE LANE/SIDEWALK	\$1.662	\$1.662
FDOT	DT4479851	TOWN OF CUTLER BAY - CARIBBEAN BOULEVARD COMPLETE STREETS	TOWN OF CUTLER BAY - CARIBBEAN BOULEVARD COMPLETE STREETS			BIKE LANE/SIDEWALK	\$3.090	\$3.090
FDOT	DT4481231	DISTRICTWIDE FREIGHT CONSULTANT SERVICES	DISTRICTWIDE FREIGHT CONSULTANT SERVICES			PTO STUDIES	\$0.360	\$0.360
FDOT	DT4481232	DISTRICTWIDE FREIGHT CONSULTANT SERVICES	DISTRICTWIDE FREIGHT CONSULTANT SERVICES			PTO STUDIES	\$0.490	\$0.490
FDOT	DT4481331	MAINTENANCE CONSULTANT SUPPORT	MAINTENANCE CONSULTANT SUPPORT			OTHER ITS	\$0.441	\$0.441
FDOT	DT4481501	DISTRICTWIDE MODAL INSPECTIONS CONSULTANT SERVICES	DISTRICTWIDE MODAL INSPECTIONS CONSULTANT SERVICES			PTO STUDIES	\$2.300	\$2.300
FDOT	DT4481502	DISTRICTWIDE MODAL INSPECTIONS CONSULTANT SERVICES	DISTRICTWIDE MODAL INSPECTIONS CONSULTANT SERVICES			PTO STUDIES	\$0.600	\$0.600
FDOT	DT4481511	DISTRICTWIDE MODAL INSPECTIONS CONSULTANT SERVICES	DISTRICTWIDE MODAL INSPECTIONS CONSULTANT SERVICES			PTO STUDIES	\$2.300	\$2.300
FDOT	DT4481512	DISTRICTWIDE MODAL INSPECTIONS CONSULTANT SERVICES	DISTRICTWIDE MODAL INSPECTIONS CONSULTANT SERVICES			PTO STUDIES	\$0.600	\$0.600
FDOT	DT4481731	DISTRICTWIDE RAIL CONSULTANT SERVICES	DISTRICTWIDE RAIL CONSULTANT SERVICES			PTO STUDIES	\$0.800	\$0.800
FDOT	DT4481732	DISTRICTWIDE RAIL CONSULTANT SERVICES	DISTRICTWIDE RAIL CONSULTANT SERVICES			PTO STUDIES	\$0.200	\$0.200

Priority I (2026-2030)				Priority II (2031-2035)				Priority III (2036-2040)				Priority IV (2041-2050)			
PD&E/ Design	ROW	CST/CEI	O&M	PD&E/ Design	ROW	CST/CEI	O&M	PD&E/ Design	ROW	CST/CEI	O&M	PD&E/ Design	ROW	CST/CEI	O&M
		\$0.016													
		\$0.016													
		\$0.700													
		\$19.768													
		\$1.427													
		\$1.063													
		\$1.995													
		\$0.511													
		\$1.662													
		\$3.090													
		\$0.360													
		\$0.490													
		\$0.441													
		\$2.300													
		\$0.600													
		\$2.300													
		\$0.600													
		\$0.800													
		\$0.200													

Agency	Project Index	Project Name	Facility	From	To	Project Description / Details	YoE Cost Million\$	TIP Cost Million\$
FDOT	DT4482221	DISTRICTWIDE SYSTEMS PLANNING CONSULTANT SUPPORT	DISTRICTWIDE SYSTEMS PLANNING CONSULTANT SUPPORT			TRANSPORTATION PLANNING	\$0.675	\$0.675
FDOT	DT4482222	DISTRICTWIDE SYSTEMS PLANNING CONSULTANT SUPPORT	DISTRICTWIDE SYSTEMS PLANNING CONSULTANT SUPPORT			TRANSPORTATION PLANNING	\$0.591	\$0.591
FDOT	DT4482223	DISTRICTWIDE SYSTEMS PLANNING CONSULTANT SUPPORT	DISTRICTWIDE SYSTEMS PLANNING CONSULTANT SUPPORT			TRANSPORTATION PLANNING	\$0.750	\$0.750
FDOT	DT4482224	DISTRICTWIDE SYSTEMS PLANNING CONSULTANT SUPPORT	DISTRICTWIDE SYSTEMS PLANNING CONSULTANT SUPPORT			TRANSPORTATION PLANNING	\$0.750	\$0.750
FDOT	DT4482301	DISTRICTWIDE TRANSIT CONSULTANT SERVICES	DISTRICTWIDE TRANSIT CONSULTANT SERVICES			PTO STUDIES	\$0.800	\$0.800
FDOT	DT4482302	DISTRICTWIDE TRANSIT CONSULTANT SERVICES	DISTRICTWIDE TRANSIT CONSULTANT SERVICES			PTO STUDIES	\$0.225	\$0.225
FDOT	DT4482402	LITTER REMOVAL AND MOWING MIAMI-DADE COUNTY (URBAN)	LITTER REMOVAL AND MOWING MIAMI-DADE COUNTY (URBAN)			ROUTINE MAINTENANCE	\$0.250	\$0.250
FDOT	DT4486291	NORTH BAY VILLAGE - KENNEDY CAUSEWAY COMPLETE STREETS PROJECT	NORTH BAY VILLAGE - KENNEDY CAUSEWAY COMPLETE STREETS PROJECT			PEDESTRIAN SAFETY IMPROVEMENT	\$0.414	\$0.414
FDOT	DT4486301	MIAMI-DADE DTPW - NW 12 ST IMPROVEMENTS FOR DOLPHIN STATION PARK & RIDE	MIAMI-DADE DTPW - NW 12 ST IMPROVEMENTS FOR DOLPHIN STATION PARK & RIDE			MISCELLANEOUS CONSTRUCTION	\$7.096	\$7.096
FDOT	DT4487702	NORTH BAY VILLAGE DEBRIS MANAGEMENT ON AND OVER BRIDGES ON ST RD. 934	NORTH BAY VILLAGE DEBRIS MANAGEMENT ON AND OVER BRIDGES ON ST RD. 934			ROUTINE MAINTENANCE	\$0.010	\$0.010
FDOT	DT4488112	LITTER REMOVAL AND MOWING MIAMI-DADE COUNTY	LITTER REMOVAL AND MOWING MIAMI-DADE COUNTY			ROUTINE MAINTENANCE	\$0.384	\$0.384
FDOT	DT4494471	IMPLEMENTATION OF THE FLORIDA CITY HUB MOBILITY STUDY	IMPLEMENTATION OF THE FLORIDA CITY HUB MOBILITY STUDY			PEDESTRIAN SAFETY IMPROVEMENT	\$1.719	\$1.719
FDOT	DT4494511	MERIDIAN AVENUE SHARED USE PATH	MERIDIAN AVENUE SHARED USE PATH			BIKE PATH/TRAIL	\$0.853	\$0.853
FDOT	DT4494701	SAFE ROUTES TO SCHOOL - BROWNSVILLE MIDDLE SCHOOL	SAFE ROUTES TO SCHOOL - BROWNSVILLE MIDDLE SCHOOL			PEDESTRIAN SAFETY IMPROVEMENT	\$0.652	\$0.652
FDOT	DT4494711	SAFE ROUTES TO SCHOOL - HORACE MANN MIDDLE SCHOOL	SAFE ROUTES TO SCHOOL - HORACE MANN MIDDLE SCHOOL			PEDESTRIAN SAFETY IMPROVEMENT	\$0.999	\$0.999
FDOT	DT4496751	DISTRICTWIDE UTILITY LOCATING SERVICES	DISTRICTWIDE UTILITY LOCATING SERVICES			PRELIMINARY ENGINEERING	\$1.080	\$1.080
FDOT	DT4496752	DISTRICTWIDE UTILITY LOCATING SERVICES	DISTRICTWIDE UTILITY LOCATING SERVICES			PRELIMINARY ENGINEERING	\$1.080	\$1.080
FDOT	DT4497491	2020 CENSUS DATA - FUNCTIONAL CLASSIFICATION UPDATES	2020 CENSUS DATA - FUNCTIONAL CLASSIFICATION UPDATES			PLANNING MODELS/DATA UPDATE	\$0.100	\$0.100

Priority I (2026-2030)				Priority II (2031-2035)				Priority III (2036-2040)				Priority IV (2041-2050)			
PD&E/ Design	ROW	CST/CEI	O&M	PD&E/ Design	ROW	CST/CEI	O&M	PD&E/ Design	ROW	CST/CEI	O&M	PD&E/ Design	ROW	CST/CEI	O&M
		\$0.675													
		\$0.591													
		\$0.750													
		\$0.750													
		\$0.800													
		\$0.225													
		\$0.250													
		\$0.414													
		\$7.096													
		\$0.010													
		\$0.384													
		\$1.719													
		\$0.853													
		\$0.652													
		\$0.999													
		\$1.080													
		\$1.080													
		\$0.100													

Agency	Project Index	Project Name	Facility	From	To	Project Description / Details	YoE Cost Million\$	TIP Cost Million\$
FDOT	DT4499231	SWEEPING MIAMI-DADE COUNTY	SWEEPING MIAMI-DADE COUNTY			ROUTINE MAINTENANCE	\$0.210	\$0.210
FDOT	DT4502822	TREE TRIMMING AND REMOVAL	TREE TRIMMING AND REMOVAL			ROUTINE MAINTENANCE	\$0.560	\$0.560
FDOT	DT4504251	ROUTINE MAINTENANCE SERVICES FOR NORTH DADE MAINTENANCE	ROUTINE MAINTENANCE SERVICES FOR NORTH DADE MAINTENANCE			ROUTINE MAINTENANCE	\$0.900	\$0.900
FDOT	DT4504264	ROUTINE MAINTENANCE SERVICES FOR SOUTH DADE MAINTENANCE	ROUTINE MAINTENANCE SERVICES FOR SOUTH DADE MAINTENANCE			ROUTINE MAINTENANCE	\$0.900	\$0.900
FDOT	DT4505532	CITY OF NORTH BAY VILLAGE SR 934/KENNEDY CAUSEWAY	CITY OF NORTH BAY VILLAGE SR 934/KENNEDY CAUSEWAY			ROUTINE MAINTENANCE	\$0.006	\$0.006
FDOT	DT4505582	DRAINAGE SYSTEM VIDEOING AND CLEANING MIAMI-DADE COUNTY	DRAINAGE SYSTEM VIDEOING AND CLEANING MIAMI-DADE COUNTY			ROUTINE MAINTENANCE	\$0.100	\$0.100
FDOT	DT4505583	DRAINAGE SYSTEM VIDEOING AND CLEANING MIAMI-DADE COUNTY	DRAINAGE SYSTEM VIDEOING AND CLEANING MIAMI-DADE COUNTY			ROUTINE MAINTENANCE	\$0.100	\$0.100
FDOT	DT4506672	MOWING MIAMI-DADE COUNTY	MOWING MIAMI-DADE COUNTY			ROUTINE MAINTENANCE	\$0.124	\$0.124
FDOT	DT4506673	MOWING AND LITTER REMOVAL MIAMI-DADE COUNTY	MOWING AND LITTER REMOVAL MIAMI-DADE COUNTY			ROUTINE MAINTENANCE	\$0.185	\$0.185
FDOT	DT4509102	THE SOUTH DADE TRAIL MULTI-US E/MOBILITY CORRIDOR	THE SOUTH DADE TRAIL MULTI-US E/MOBILITY CORRIDOR			BIKE PATH/TRAIL	\$2.266	\$2.266
FDOT	DT4510741	SWEEPING MIAMI-DADE COUNTY	SWEEPING MIAMI-DADE COUNTY			ROUTINE MAINTENANCE	\$0.280	\$0.280
FDOT	DT4510752	LITTER REMOVAL AND MOWING MIAMI-DADE COUNTY (URBAN S)	LITTER REMOVAL AND MOWING MIAMI-DADE COUNTY (URBAN S)			ROUTINE MAINTENANCE	\$0.400	\$0.400
FDOT	DT4510771	DRAINAGE CLEANING MIAMI-DADE COUNTY	DRAINAGE CLEANING MIAMI-DADE COUNTY			ROUTINE MAINTENANCE	\$0.250	\$0.250
FDOT	DT4510772	DRAINAGE CLEANING MIAMI-DADE COUNTY	DRAINAGE CLEANING MIAMI-DADE COUNTY			ROUTINE MAINTENANCE	\$0.250	\$0.250
FDOT	DT4510781	DISTRICTWIDE MAINTENANCE OF TRAFFIC	DISTRICTWIDE MAINTENANCE OF TRAFFIC			ROUTINE MAINTENANCE	\$0.100	\$0.100
FDOT	DT4510782	DISTRICTWIDE MAINTENANCE OF TRAFFIC	DISTRICTWIDE MAINTENANCE OF TRAFFIC			ROUTINE MAINTENANCE	\$0.100	\$0.100
FDOT	DT4510881	DISTRICTWIDE WILDFLOWER INSTALLATION AND MAINTENANCE	DISTRICTWIDE WILDFLOWER INSTALLATION AND MAINTENANCE			ROUTINE MAINTENANCE	\$0.150	\$0.150
FDOT	DT4514121	BISCAYNE BLUEWAY TRAIL	BISCAYNE BLUEWAY TRAIL			BIKE PATH/TRAIL	\$1.855	\$1.855
FDOT	DT4515221	DISTRICTWIDE MISCELLANEOUS LOCATION SURVEY CONSULTANT	DISTRICTWIDE MISCELLANEOUS LOCATION SURVEY CONSULTANT			PRELIMINARY ENGINEERING	\$1.010	\$1.010
FDOT	DT4515222	DISTRICTWIDE MISCELLANEOUS LOCATION SURVEY CONSULTANT	DISTRICTWIDE MISCELLANEOUS LOCATION SURVEY CONSULTANT			PRELIMINARY ENGINEERING	\$0.535	\$0.535
FDOT	DT4516581	SUNSET DRIVE ROADWAY AND BEAUTIFICATION PROJECT	SUNSET DRIVE ROADWAY AND BEAUTIFICATION PROJECT			PEDESTRIAN SAFETY IMPROVEMENT	\$0.988	\$0.988
FDOT	DT4516611	BISCAYNE EVERGLADES GREENWAY (BEG) PHASE II	BISCAYNE EVERGLADES GREENWAY (BEG) PHASE II			BIKE PATH/TRAIL	\$2.666	\$2.666

Priority I (2026-2030)				Priority II (2031-2035)				Priority III (2036-2040)				Priority IV (2041-2050)			
PD&E/ Design	ROW	CST/CEI	O&M	PD&E/ Design	ROW	CST/CEI	O&M	PD&E/ Design	ROW	CST/CEI	O&M	PD&E/ Design	ROW	CST/CEI	O&M
		\$0.210													
		\$0.560													
		\$0.900													
		\$0.900													
		\$0.006													
		\$0.100													
		\$0.100													
		\$0.124													
		\$0.185													
		\$2.266													
		\$0.280													
		\$0.400													
		\$0.250													
		\$0.250													
		\$0.100													
		\$0.100													
		\$0.150													
		\$1.855													
		\$1.010													
		\$0.535													
		\$0.988													
		\$2.666													

Agency	Project Index	Project Name	Facility	From	To	Project Description / Details	YoE Cost Million\$	TIP Cost Million\$
FDOT	DT4516831	CITYWIDE SIDEWALK CONNECTIVITY PROJECT - PHASE I	CITYWIDE SIDEWALK CONNECTIVITY PROJECT - PHASE I			BIKE LANE/SIDEWALK	\$1.111	\$1.111
FDOT	DT4516841	PEDESTRIAN SYSTEM ENHANCEMENTS	PEDESTRIAN SYSTEM ENHANCEMENTS			LIGHTING	\$1.185	\$1.185
FDOT	DT4521531	DISTRICTWIDE NPDES MS4 MISCELLANEOUS DRAINAGE & TECH CONSULTANT SERVICES	DISTRICTWIDE NPDES MS4 MISCELLANEOUS DRAINAGE & TECH CONSULTANT SERVICES			DRAINAGE IMPROVEMENTS	\$1.200	\$1.200
FDOT	DT4521532	DISTRICT 6 - NPDES MS4 MISCELLANEOUS DRAINAGE & TECH CONSULTANT SERVICES	DISTRICT 6 - NPDES MS4 MISCELLANEOUS DRAINAGE & TECH CONSULTANT SERVICES			DRAINAGE IMPROVEMENTS	\$0.850	\$0.850
FDOT	DT4522031	DISTRICT 6 - ELECTRIC VEHICLE CHARGING PROGRAM PHASE II	DISTRICT 6 - ELECTRIC VEHICLE CHARGING PROGRAM PHASE II			ELECTRIC VEHICLE CHARGING	\$2.400	\$2.400
FDOT	DT4525832	INLET TOP REPLACEMENT	INLET TOP REPLACEMENT			DRAINAGE IMPROVEMENTS	\$0.300	\$0.300
FDOT	DT4531612	DISTRICTWIDE MAINTENANCE OF TRAFFIC	DISTRICTWIDE MAINTENANCE OF TRAFFIC			ROUTINE MAINTENANCE	\$0.150	\$0.150
FDOT	DT4531631	DISTRICTWIDE RIGHT-OF-WAY MONUMENTATION CONSULTANT CONTRACT	DISTRICTWIDE RIGHT-OF-WAY MONUMENTATION CONSULTANT CONTRACT			PRELIMINARY ENGINEERING	\$0.305	\$0.305
FDOT	DT4531641	DISTRICTWIDE RIGHT-OF-WAY MAP UPDATES AND DEVELOPMENT	DISTRICTWIDE RIGHT-OF-WAY MAP UPDATES AND DEVELOPMENT			PRELIMINARY ENGINEERING	\$1.387	\$1.387
FDOT	DT4531651	DISTRICTWIDE RIGHT-OF-WAY MAP UPDATES AND DEVELOPMENT	DISTRICTWIDE RIGHT-OF-WAY MAP UPDATES AND DEVELOPMENT			PRELIMINARY ENGINEERING	\$1.278	\$1.278
FDOT	DT4533141	DISTRICTWIDE MISCELLANEOUS LOCATION SURVEY CONSULTANT	DISTRICTWIDE MISCELLANEOUS LOCATION SURVEY CONSULTANT			PRELIMINARY ENGINEERING	\$0.715	\$0.715
FDOT	DT4533171	DISTRICTWIDE MISCELLANEOUS LOCATION SURVEY CONSULTANT	DISTRICTWIDE MISCELLANEOUS LOCATION SURVEY CONSULTANT			PRELIMINARY ENGINEERING	\$0.460	\$0.460
FDOT	DT4533881	STRIPING MIAMI-DADE COUNTY	STRIPING MIAMI-DADE COUNTY			ROUTINE MAINTENANCE	\$0.325	\$0.325
FDOT	DT4533931	HERBICIDE MIAMI-DADE COUNTYWIDE	HERBICIDE MIAMI-DADE COUNTYWIDE			PERIODIC MAINTENANCE	\$0.058	\$0.058
FDOT	DT4534501	GEOGRAPHIC INFORMATION SYSTEM (GIS) DRAINAGE STRUCTURE SURVEY	GEOGRAPHIC INFORMATION SYSTEM (GIS) DRAINAGE STRUCTURE SURVEY			ROUTINE MAINTENANCE	\$1.200	\$1.200
FDOT	DT4538731	NHTSA - COMMUNITY TRAFFIC SAFETY TEAM (DISTRICT 6)	NHTSA - COMMUNITY TRAFFIC SAFETY TEAM (DISTRICT 6)			SAFETY PROJECT	\$0.150	\$0.150
FDOT	DT4540091	DISTRICT 6 - NORTH DADE YARD / MAINTENANCE-AUDITORIUM PARTITION REPLACEMENT	DISTRICT 6 - NORTH DADE YARD / MAINTENANCE-AUDITORIUM PARTITION REPLACEMENT			FIXED CAPITAL OUTLAY	\$0.025	\$0.025

Priority I (2026-2030)				Priority II (2031-2035)				Priority III (2036-2040)				Priority IV (2041-2050)			
PD&E/ Design	ROW	CST/CEI	O&M	PD&E/ Design	ROW	CST/CEI	O&M	PD&E/ Design	ROW	CST/CEI	O&M	PD&E/ Design	ROW	CST/CEI	O&M
		\$1.111													
		\$1.185													
		\$1.200													
		\$0.850													
		\$2.400													
		\$0.300													
		\$0.150													
		\$0.305													
		\$1.387													
		\$1.278													
		\$0.715													
		\$0.460													
		\$0.325													
		\$0.058													
		\$1.200													
		\$0.150													
		\$0.025													

Agency	Project Index	Project Name	Facility	From	To	Project Description / Details	YoE Cost Million\$	TIP Cost Million\$
FDOT	DT4540231	MIAMI DISTRICT HEADQUARTERS / CONSTRUCTION BLDG. EXTERIOR PAINTING	MIAMI DISTRICT HEADQUARTERS / CONSTRUCTION BLDG. EXTERIOR PAINTING			FIXED CAPITAL OUTLAY	\$0.050	\$0.050
FDOT	TA4241474	MIAMI-DADE DTPW - DADELAND NORTH METRORAIL STATION ELEVATORS	MIAMI-DADE DTPW - DADELAND NORTH METRORAIL STATION ELEVATORS			INTERMODAL HUB CAPACITY	\$2.508	\$2.508
FDOT	TA4486561	MIAMI-DADE DTPW - NW 27TH AVE / COUNTYLINE RD STATION IMPROVEMENTS	MIAMI-DADE DTPW - NW 27TH AVE / COUNTYLINE RD STATION IMPROVEMENTS			INTERMODAL HUB CAPACITY	\$4.500	\$4.500
FDOT	DT4459841	Golden Glades Truck Travel Center	Golden Glades Interchange East Lot	Golden Glades Interchange	Golden Glades Interchange	Truck parking and travel center	\$15.480	\$0.000

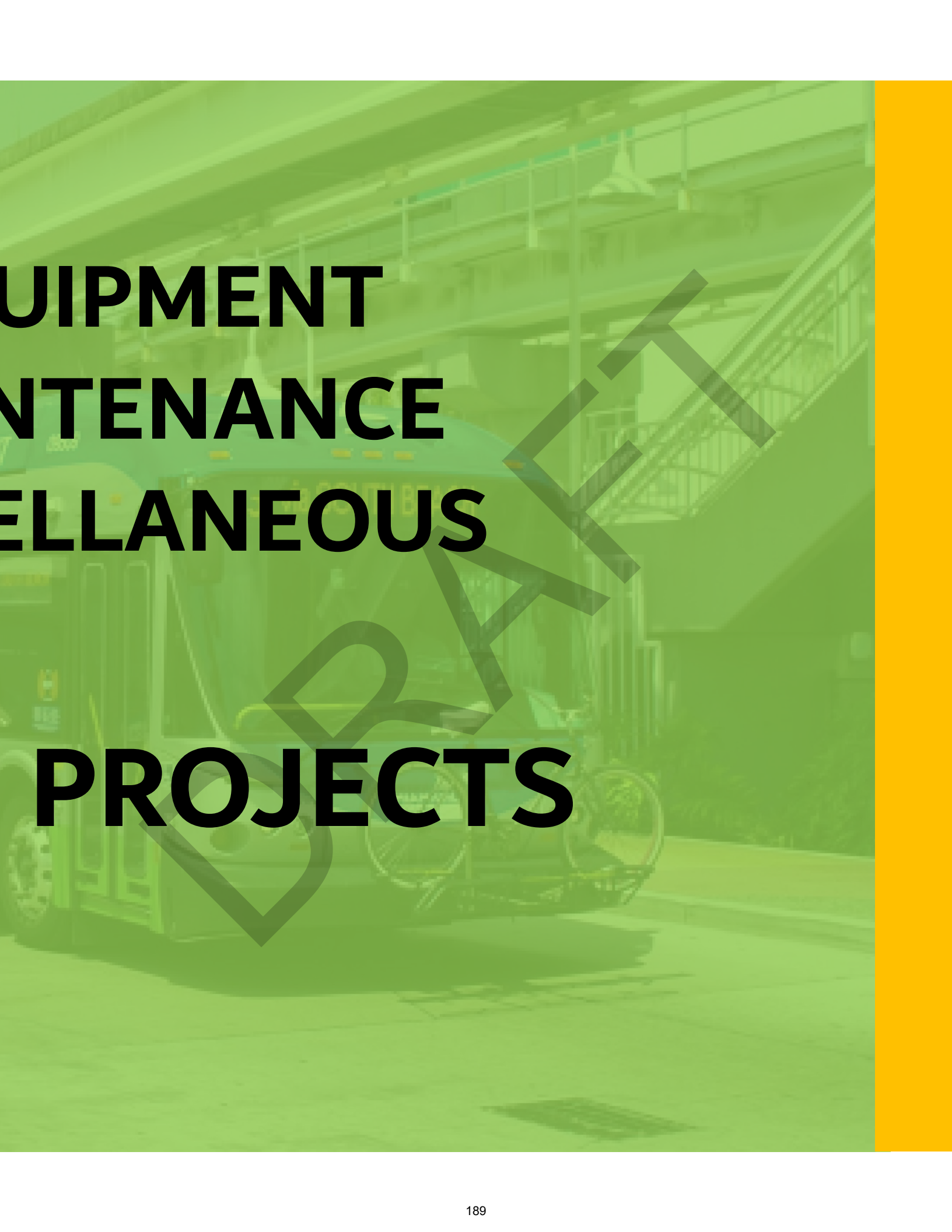
Priority I (2026-2030)				Priority II (2031-2035)				Priority III (2036-2040)				Priority IV (2041-2050)			
PD&E/ Design	ROW	CST/CEI	O&M	PD&E/ Design	ROW	CST/CEI	O&M	PD&E/ Design	ROW	CST/CEI	O&M	PD&E/ Design	ROW	CST/CEI	O&M
		\$0.050													
		\$2.508													
		\$4.500													
						\$15.480									

DRAFT



EQU
MAIN
MISCE

DTPW



EQUIPMENT MAINTENANCE VARIABLE PROJECTS

Agency	Project Index	Project Name	Facility	From	To	Project Description / Details	YoE Cost Million\$	TIP Cost Million\$
DTPW	PW000017	Beautification Improvements	Beautification Improvements				\$13.840	\$13.840
DTPW	PW000019	Guardrail Safety Improvements	Guardrail Safety Improvements				\$1.200	\$1.200
DTPW	PW000021	Pavement Markings Contract	Pavement Markings Contract			Pavement Markings Contract	\$2.168	\$2.168
DTPW	PW000023	Maintenance of Roads and Bridges	Maintenance of Roads and Bridges				\$2.000	\$2.000
DTPW	PW000029	Street Lighting Maintenance	Street Lighting Maintenance				\$2.740	\$2.740
DTPW	PW000102	Traffic Control Devices (Equip.& Mat.)	Traffic Control Devices (Equip.& Mat.)				\$3.000	\$3.000
DTPW	PW000104	Special Taxing District	Special Taxing District			Special Taxing District	\$2.736	\$2.736
DTPW	PW000106	Local Grant Match for TPO	Local Grant Match for TPO				\$5.560	\$5.560
DTPW	PW000107	Pavement Markings Crew	Pavement Markings Crew			Pavement Markings Crew	\$2.400	\$2.400
DTPW	PW000110	Traffic Signal Materials	Traffic Signal Materials				\$6.400	\$6.400
DTPW	PW000111	Capitalization of Traffic Signals & Signs Crew	Capitalization of Traffic Signals & Signs Crew				\$19.972	\$19.972
DTPW	PW000113	Road & Bridge Emergency Bridge Repairs / Imprv. / Painting	Road & Bridge Emergency Bridge Repairs / Imprv. / Painting				\$1.200	\$1.200
DTPW	PW000114	ADA Hotline Projects	ADA Hotline Projects				\$2.000	\$2.000
DTPW	PW000117	Secondary Gas-Road and Bridge Maintenance	Secondary Gas-Road and Bridge Maintenance				\$0.576	\$0.576
DTPW	PW0001227	SW 147 Avenue	SW 147 Avenue	SW 72 Street	SW 56 Street	Resurfacing	\$0.750	\$0.750
DTPW	PW0001278A	SW 136 Street and SW 142 Avenue	SW 136 Street and SW 142 Avenue			Traffic signal	\$0.790	\$0.790
DTPW	PW0001343	SW 109 Avenue and SW 184 Street	SW 109 Avenue and SW 184 Street			Traffic signal	\$0.622	\$0.622
DTPW	PW0001344	SW 162 Avenue and SW 136 Street	SW 162 Avenue and SW 136 Street			Traffic signal	\$0.620	\$0.620
DTPW	PW0001403	Brickell Bay Drive and SE 12 Street	Brickell Bay Drive and SE 12 Street			Traffic signal	\$0.598	\$0.598
DTPW	PW0001413	Mast Arm Upgrades	Mast Arm Upgrades			Mast arm upgrades	\$0.522	\$0.522
DTPW	PW0001415	Advanced Traffic Management System	Advanced Traffic Management System			ATMS	\$6.220	\$6.220
DTPW	PW0001416	Advanced Traffic Management System	Advanced Traffic Management System			ATMS	\$12.194	\$12.194
DTPW	PW0001417	Advanced Traffic Management System	Advanced Traffic Management System			ATMS	\$8.964	\$8.964
DTPW	PW0001418	Advanced Traffic Management System	Advanced Traffic Management System			ATMS	\$18.604	\$18.604
DTPW	PW0001419	Advanced Traffic Management System	Advanced Traffic Management System			ATMS	\$33.601	\$33.601
DTPW	PW0001426	Engineering Administration	Engineering Administration			Administration	\$1.922	\$1.922
DTPW	PW0001427	Engineering Administration	Engineering Administration			Administration	\$1.785	\$1.785
DTPW	PW0001430	Continuing Program Projects	Continuing Program Projects				\$4.493	\$4.493
DTPW	PW0001431	Continuing Program Projects	Continuing Program Projects				\$63.991	\$63.991
DTPW	PW0001432	Continuing Program Projects	Continuing Program Projects				\$47.195	\$47.195
DTPW	PW0001433	Continuing Program Projects	Continuing Program Projects				\$2.031	\$2.031
DTPW	PW0001434	Continuing Program Projects	Continuing Program Projects				\$4.565	\$4.565
DTPW	PW0001444	NE 159 Street	NE 159 Street	NE 8 Avenue	NE 22 Avenue	Resurfacing	\$0.919	\$0.919
DTPW	PW0001447	NE 2 Avenue and NE 46 Street	NE 2 Avenue and NE 46 Street			Traffic signal	\$0.890	\$0.890
DTPW	PW0001450	NW 22 Avenue	NW 22 Avenue	NW 62 Street	NW 103 Street	Resurfacing	\$2.844	\$2.844
DTPW	PW0001451	SW 37 Avenue	SW 37 Avenue	SW 24 Street	SW 8 Street	Resurfacing	\$0.825	\$0.825
DTPW	PW0001453	SW 127 Avenue and SW 47 Street	SW 127 Avenue and SW 47 Street			Traffic signal	\$0.650	\$0.650

Priority I (2026-2030)				Priority II (2031-2035)				Priority III (2036-2040)				Priority IV (2041-2050)			
PD&E/ Design	ROW	CST/CEI	O&M	PD&E/ Design	ROW	CST/CEI	O&M	PD&E/ Design	ROW	CST/CEI	O&M	PD&E/ Design	ROW	CST/CEI	O&M
		\$13.840													
		\$1.200													
		\$2.168													
		\$2.000													
		\$2.740													
		\$3.000													
		\$2.736													
		\$5.560													
		\$2.400													
		\$6.400													
		\$19.972													
		\$1.200													
		\$2.000													
		\$0.576													
		\$0.750													
		\$0.790													
		\$0.622													
		\$0.620													
		\$0.598													
		\$0.522													
		\$6.220													
		\$12.194													
		\$8.964													
		\$18.604													
		\$33.601													
		\$1.922													
		\$1.785													
		\$4.493													
		\$63.991													
		\$47.195													
		\$2.031													
		\$4.565													
		\$0.919													
		\$0.890													
		\$2.844													
		\$0.825													
		\$0.650													

Agency	Project Index	Project Name	Facility	From	To	Project Description / Details	YoE Cost Million\$	TIP Cost Million\$
DTPW	PW0001454	NW 82 Avenue and NW 8 Street and NW 10 Street	NW 82 Avenue and NW 8 Street and NW 10 Street			Traffic signal	\$0.194	\$0.194
DTPW	PW0001455	Ponce de Leon Road/Maynada Street	Ponce de Leon Road/Maynada Street	SW 88 Street	US-1	Resurfacing	\$0.710	\$0.710
DTPW	PW0001456	SW 328 Street	SW 328 Street	SW 117 Avenue	SW 97 Avenue	Resurfacing	\$0.150	\$0.150
DTPW	PW0001460	SW 102 Avenue and SW 216 Street	SW 102 Avenue and SW 216 Street			Traffic signal	\$0.752	\$0.752
DTPW	PW0001461	SW 152 Street and SW 152 Avenue	SW 152 Street and SW 152 Avenue			Traffic signal	\$0.273	\$0.273
DTPW	PW0001485	Douglas Road Extension	Douglas Road Extension	NW 119 Street	NW 135 Street	Resurfacing	\$0.630	\$0.630
DTPW	PW0001486	Highland Lakes Boulevard	Highland Lakes Boulevard	Ives Dairy Road	NE 215 Street	Resurfacing	\$0.280	\$0.280
DTPW	PW0001487	Memorial Highway	Memorial Highway	NW 135 Street	NW 154 Street	Resurfacing	\$0.455	\$0.455
DTPW	PW0001488	Harriet Tubman Highway	Harriet Tubman Highway	NW 163 Street	NW 174 Street	Resurfacing	\$0.750	\$0.750
DTPW	PW0001489	NE 10 Avenue	NE 10 Avenue	NE 79 Street	NW 87 Street	Resurfacing	\$0.175	\$0.175
DTPW	PW0001490	NE 12 Avenue	NE 12 Avenue	NE 196 Street	NE 215 Street	Resurfacing	\$0.438	\$0.438
DTPW	PW0001491	NW 17 Avenue	NW 17 Avenue	SR 112	NW 79 Street	Resurfacing	\$1.094	\$1.094
DTPW	PW0001492	NW/NE 46 Street	NW/NE 46 Street	NW 17 Avenue	NE 2 Avenue	Resurfacing	\$1.050	\$1.050
DTPW	PW000330	Advanced Traffic Mngmnt. System (A.T.M.S.)	Advanced Traffic Mngmnt. System (A.T.M.S.)			ATMS to provide improved traffic flow	\$0.325	\$0.325
DTPW	PW000982	NE 2 Avenue and NE 36 Street	NE 2 Avenue and NE 36 Street			Intersection improvement	\$0.564	\$0.564
DTPW	PWMIFABP0004	North Miami Avenue	North Miami Avenue	N 24 Street	N 25 Street	Mid-block intersection improvement	\$0.053	\$0.053
DTPW	PWMIFABP0005	NW 17 Avenue	NW 17 Avenue	NW 30 Street	NW 35 Street	Mid-block intersection improvement	\$0.014	\$0.014
DTPW	PWMIFABP0006	NW 22 Avenue	NW 22 Avenue	NW 33 Street	NW 34 Street	Mid-block intersection improvement	\$0.171	\$0.171
DTPW	TA000100	MDT - DADE / MONROE EXPRESS BUS ROUTE	MDT - DADE / MONROE EXPRESS BUS ROUTE	FROM FLORIDA CITY	TO MARATHON (MM 50.0)	COMMUTER TRANS ASSISTANCE	\$5.400	\$5.400
DTPW	TA000104	MDT - BUS AND BUS FACILITIES	MDT - BUS AND BUS FACILITIES			CAPITAL FOR FIXED ROUTE	\$0.835	\$0.835
DTPW	TA11	Greenline Track Component Replacement	Greenline Track Component Replacement			Operations & Maintenance	\$50.000	\$50.000
DTPW	TA201926	FTA Section 5324 Emergency Relief Resilience Hurricane Irma	FTA Section 5324 Emergency Relief Resilience Hurricane Irma			Emergency Relief	\$12.170	\$12.170
DTPW	TA3000914	RAIL PIER AND COATING (CIP022)	RAIL PIER AND COATING (CIP022)			Operations & Maintenance	\$0.429	\$0.429
DTPW	TA3000916	SEAL GLAND REHABILITATION (CIP022)	SEAL GLAND REHABILITATION (CIP022)			Operations & Maintenance	\$0.365	\$0.365
DTPW	TA3000918	COVERBOARD REPLACEMENT (CIP022)	COVERBOARD REPLACEMENT (CIP022)			Operations & Maintenance	\$2.000	\$2.000
DTPW	TA3001034	ADDITIONAL ELEVATORS AT DADELAND NORTH (CIP063)	ADDITIONAL ELEVATORS AT DADELAND NORTH (CIP063)				\$5.491	\$5.491
DTPW	TA3001035	METRORAIL ESCALATORS AND ELEVATORS REFURBISHMENT (IRP144)	METRORAIL ESCALATORS AND ELEVATORS REFURBISHMENT (IRP144)			Station Improvements	\$61.017	\$61.017
DTPW	TA3001037	TRAIN WAYSIDE COMMUNICATION (TWC) EQUIPMENT INSTALLATION AT RAIL (IRP204)	TRAIN WAYSIDE COMMUNICATION (TWC) EQUIPMENT INSTALLATION AT RAIL (IRP204)			Operations & Maintenance	\$3.473	\$3.473
DTPW	TA3001039	METROMOVER ESCALATORS AND ELEVATORS REFURBISHMENT (IRP292)	METROMOVER ESCALATORS AND ELEVATORS REFURBISHMENT (IRP292)			Operations & Maintenance	\$10.798	\$10.798
DTPW	TA3001046	CNG BUS GARAGE CONVERSION AND 300 CNG BUSES (CIP183)	CNG BUS GARAGE CONVERSION AND 300 CNG BUSES (CIP183)			Alternative Fuel	\$5.866	\$5.866

Priority I (2026-2030)				Priority II (2031-2035)				Priority III (2036-2040)				Priority IV (2041-2050)			
PD&E/ Design	ROW	CST/CEI	O&M	PD&E/ Design	ROW	CST/CEI	O&M	PD&E/ Design	ROW	CST/CEI	O&M	PD&E/ Design	ROW	CST/CEI	O&M
		\$0.194													
		\$0.710													
		\$0.150													
		\$0.752													
		\$0.273													
		\$0.630													
		\$0.280													
		\$0.455													
		\$0.750													
		\$0.175													
		\$0.438													
		\$1.094													
		\$1.050													
		\$0.325													
		\$0.564													
		\$0.053													
		\$0.014													
		\$0.171													
		\$5.400													
		\$0.835													
		\$50.000													
		\$12.170													
		\$0.429													
		\$0.365													
		\$2.000													
		\$5.491													
		\$61.017													
		\$3.473													
		\$10.798													
		\$5.866													

Agency	Project Index	Project Name	Facility	From	To	Project Description / Details	YoE Cost Million\$	TIP Cost Million\$
DTPW	TA3001342	DISASTER RECOVERY CONTROL CENTER (CIP170)	DISASTER RECOVERY CONTROL CENTER (CIP170)			Safety & Security	\$0.493	\$0.493
DTPW	TA3001343	METRORAIL CENTRAL CONTROL UPGRADE (CIP019)	METRORAIL CENTRAL CONTROL UPGRADE (CIP019)	111 NW 1 Street		Operations & Maintenance	\$0.422	\$0.422
DTPW	TA3001382	TRI-RAIL STATION POWER SUB-STATION (IRP268)	TRI-RAIL STATION POWER SUB-STATION (IRP268)			Operations & Maintenance	\$12.676	\$12.676
DTPW	TA3001384	GREEN LINE RAIL COMPONENTS RENEWAL (CIP148)	GREEN LINE RAIL COMPONENTS RENEWAL (CIP148)			Operations & Maintenance	\$31.687	\$31.687
DTPW	TA3001385	METROMOVER COMPREHENSIVE WAYSIDE OVERHAUL (IRP249)	METROMOVER COMPREHENSIVE WAYSIDE OVERHAUL (IRP249)			Operations & Maintenance	\$41.400	\$41.400
DTPW	TA3001387	METROMOVER FIRE PANEL UPGRADE (CIP172)	METROMOVER FIRE PANEL UPGRADE (CIP172)			Operations & Maintenance	\$0.001	\$0.001
DTPW	TA3001590	MPO / TPO CONSULTANT SUPPORT FOR PD&E ACTIVITIES	MPO / TPO CONSULTANT SUPPORT FOR PD&E ACTIVITIES			SMART Plan	\$1.200	\$1.200
DTPW	TA3001663	NE BUS GARAGE MAINTENANCE BATHROOM LOCKER REMODELING (IRP290)	NE BUS GARAGE MAINTENANCE BATHROOM LOCKER REMODELING (IRP290)			Operations & Maintenance	\$0.074	\$0.074
DTPW	TA3001904	MAINLINE VIDEO UPGRADE PHASE 2 (CIP184)	MAINLINE VIDEO UPGRADE PHASE 2 (CIP184)	Rail, Mover and Bus Garages		Safety & Security	\$0.001	\$0.001
DTPW	TA3002263	EMERGENCY BACKUP GENERATORS (IRP109)	EMERGENCY BACKUP GENERATORS (IRP109)			Operations & Maintenance	\$1.378	\$1.378
DTPW	TA3002335	TRACK AND GUIDEWAY WORK FACILITY BUILDING (IRP298)	TRACK AND GUIDEWAY WORK FACILITY BUILDING (IRP298)			Operations & Maintenance	\$3.917	\$3.917
DTPW	TA3002474	REPLACEMENT OF ARTICULATED BUSES (SIXTY FOOT - ELECTRIC BUSES) (CIP216)	REPLACEMENT OF ARTICULATED BUSES (SIXTY FOOT - ELECTRIC BUSES) (CIP216)			Operations & Maintenance	\$40.066	\$40.066
DTPW	TA3002475	HYBRID ELECTRIC BUS BATTERY REPLACEMENT (CIP192)	HYBRID ELECTRIC BUS BATTERY REPLACEMENT (CIP192)			Operations & Maintenance	\$6.781	\$6.781
DTPW	TA3002544	METRORAIL STATIONS SECURITY DOORS (IRP084)	METRORAIL STATIONS SECURITY DOORS (IRP084)			Safety & Security	\$0.124	\$0.124
DTPW	TA3002564	SOUTH DADE AREA BUS MAINTENANCE FACILITY (CIP227)	SOUTH DADE AREA BUS MAINTENANCE FACILITY (CIP227)			Operations & Maintenance	\$94.750	\$94.750
DTPW	TA3002980	METRORAIL BATHROOM REHABILITATION (IRP215)	METRORAIL BATHROOM REHABILITATION (IRP215)			Station Improvements	\$0.250	\$0.250
DTPW	TA3002988	RENOVATE LEHMAN CENTER 2ND FLOOR - ADMINISTRATION (IRP306)	RENOVATE LEHMAN CENTER 2ND FLOOR - ADMINISTRATION (IRP306)			Operations & Maintenance	\$0.375	\$0.375
DTPW	TA3002992	UPGRADE CHILLER UNITS AT THE WILLIAM LEHMAN CENTER (IRP171)	UPGRADE CHILLER UNITS AT THE WILLIAM LEHMAN CENTER (IRP171)			Operations & Maintenance	\$0.700	\$0.700

Priority I (2026-2030)				Priority II (2031-2035)				Priority III (2036-2040)				Priority IV (2041-2050)			
PD&E/ Design	ROW	CST/CEI	O&M	PD&E/ Design	ROW	CST/CEI	O&M	PD&E/ Design	ROW	CST/CEI	O&M	PD&E/ Design	ROW	CST/CEI	O&M
		\$0.493													
		\$0.422													
		\$12.676													
		\$31.687													
		\$41.400													
		\$0.001													
		\$1.200													
		\$0.074													
		\$0.001													
		\$1.378													
		\$3.917													
		\$40.066													
		\$6.781													
		\$0.124													
		\$94.750													
		\$0.250													
		\$0.375													
		\$0.700													

Agency	Project Index	Project Name	Facility	From	To	Project Description / Details	YoE Cost Million\$	TIP Cost Million\$
DTPW	TA3003575	METROMOVER GUIDEWAY STRUCTURAL SUPERSTRUCTURE RETROFIT - NEW SWITCHES AND CROSSEOVERS (CIP265)	METROMOVER GUIDEWAY STRUCTURAL SUPERSTRUCTURE RETROFIT NEW SWITCHES AND CROSSEOVERS (CIP265)	Metromover		Operations & Maintenance	\$65.564	\$65.564
DTPW	TA3003856	TRAIN TO WAYSIDE WIRELESS NETWORK AT PALMETTO YARD (OSP260)	TRAIN TO WAYSIDE WIRELESS NETWORK AT PALMETTO YARD (OSP260)			Operations & Maintenance	\$0.015	\$0.015
DTPW	TA3004835	TRANSPORTATION SECURITY PROJECT - TBD	TRANSPORTATION SECURITY PROJECT - TBD			Safety & Security	\$4.486	\$4.486
DTPW	TA3005328	REPLACEMENT OF LIGHT FIXTURES AT NINETEEN (19) METROMOVER STATIONS (IRP090)	REPLACEMENT OF LIGHT FIXTURES AT NINETEEN (19) METROMOVER STATIONS (IRP090)			Station Improvements	\$0.625	\$0.625
DTPW	TA3005329	METRORAIL, METROMOVER, AND METROBUS FACILITY REPLACEMENT DOORS (IRP343)	METRORAIL, METROMOVER, AND METROBUS FACILITY REPLACEMENT DOORS (IRP343)			Safety & Security	\$0.478	\$0.478
DTPW	TA3005363	DADELAND SOUTH TAIL TRACK SECURITY PERIMETER FENCE (IRP344)	DADELAND SOUTH TAIL TRACK SECURITY PERIMETER FENCE (IRP344)			Land acquisition/improvements	\$0.900	\$0.900
DTPW	TA3005367	TOD MASTER PLAN FOR THE NORTH CORRIDOR - (OSP269)	TOD MASTER PLAN FOR THE NORTH CORRIDOR - (OSP269)			Planning and design	\$0.269	\$0.269
DTPW	TA3005381	METRORAIL TRACTION POWER SWITCHGEAR REPLACEMENT PH. 4 (IRP339)	METRORAIL TRACTION POWER SWITCHGEAR REPLACEMENT PH. 4 (IRP339)			Equipment replacement	\$2.000	\$2.000
DTPW	TA3006921	DTPW BUS AND RAIL OPERATIONS & MAINTENANCE FACILITIES IMPROVEMENTS (CIP287)	DTPW BUS AND RAIL OPERATIONS & MAINTENANCE FACILITIES IMPROVEMENTS (CIP287)			Planning and design	\$12.063	\$12.063
DTPW	TA3006922	THIRD RAIL ISOLATION DISCONNECT SWITCHES REPLACEMENT (IRP338)	THIRD RAIL ISOLATION DISCONNECT SWITCHES REPLACEMENT (IRP338)	Metrorail Palmetto Yard		Operations & Maintenance	\$0.562	\$0.562
DTPW	TA3007561	MIC BUILDING ROOF REPLACEMENT (IRP361)	MIC BUILDING ROOF REPLACEMENT (IRP361)	3845 NW 25th Street, Miami, Florida 33142		Operations & Maintenance	\$0.075	\$0.075
DTPW	TA3007738	REPLACE FIRE SUPPRESSION SYSTEM AT CIVIC CENTER STATION (IRP362)	REPLACE FIRE SUPPRESSION SYSTEM AT CIVIC CENTER STATION (IRP362)	1501 NW 12th Avenue		Operations & Maintenance	\$0.001	\$0.001
DTPW	TA3008263	Building Recertification Program	Building Recertification Program			Administrative	\$6.000	\$6.000
DTPW	TA68750	MAJOR MID-LIFE REHABILITATION OF ALL RAIL VEHICLES (CIP057)	MAJOR MID-LIFE REHABILITATION OF ALL RAIL VEHICLES (CIP057)			Vehicle Replacement	\$24.037	\$24.037
DTPW	TA75706	REPLACE AND UPGRADE PHYSICAL ASSETS (PARENT PROJECT)	REPLACE AND UPGRADE PHYSICAL ASSETS (PARENT PROJECT)			Construction	\$48.122	\$48.122

Priority I (2026-2030)				Priority II (2031-2035)				Priority III (2036-2040)				Priority IV (2041-2050)			
PD&E/ Design	ROW	CST/CEI	O&M	PD&E/ Design	ROW	CST/CEI	O&M	PD&E/ Design	ROW	CST/CEI	O&M	PD&E/ Design	ROW	CST/CEI	O&M
		\$65.564													
		\$0.015													
		\$4.486													
		\$0.625													
		\$0.478													
		\$0.900													
		\$0.269													
		\$2.000													
		\$12.063													
		\$0.562													
		\$0.075													
		\$0.001													
		\$6.000													
		\$24.037													
		\$48.122													

Agency	Project Index	Project Name	Facility	From	To	Project Description / Details	YoE Cost Million\$	TIP Cost Million\$
DTPW	TAS30000139	METRORAIL STATIONS REFURBISHMENT	METRORAIL STATIONS REFURBISHMENT			STATION RENEWAL	\$58.794	\$58.794
DTPW	TAS3001005	GOVERNMENT CENTER STATION FIRE SUPPRESSION SYSTEM	GOVERNMENT CENTER STATION FIRE SUPPRESSION SYSTEM			SAFETY EQUIPMENT	\$2.204	\$2.204
DTPW	TAS3001017	UNDERFLOOR RAIL WHEEL TRUING MACHINE	UNDERFLOOR RAIL WHEEL TRUING MACHINE			EQUIPMENT	\$16.630	\$16.630
DTPW	TAS3001036	METRORAIL FIBER OPTIC REPAIR AND CAPACITY AUGMENTATION (IRP228)	METRORAIL FIBER OPTIC REPAIR AND CAPACITY AUGMENTATION (IRP228)	GOLDEN GLADES		SAFETY PROJECTS CONSTRUCTION	\$0.792	\$0.792
DTPW	TAS3001049	PROFESSIONAL SERVICES FOR MDT CAPITAL IMPROVEMENT PLAN	PROFESSIONAL SERVICES FOR MDT CAPITAL IMPROVEMENT PLAN			PROJECT DEVELOPMENT	\$5.625	\$5.625
DTPW	TAS3001051	AC UNITS SUBSTATIONS	AC UNITS SUBSTATIONS			EQUIPMENT	\$0.765	\$0.765
DTPW	TAS3002114	GOLDEN GLADES BIKE AND PEDESTRIAN CONNECTOR 'SUNSHINE STATION' (CIP195)	GOLDEN GLADES BIKE AND PEDESTRIAN CONNECTOR 'SUNSHINE STATION' (CIP195)	GOLDEN GLADES		SAFETY PROJECTS CONSTRUCTION	\$6.343	\$6.343
DTPW	TAS3002401	VISION ZERO PROJECTS	VISION ZERO PROJECTS			SAFETY PROJECTS CONSTRUCTION	\$7.744	\$7.744
DTPW	TAS3002469	VANPOOL PROGRAM	VANPOOL PROGRAM			VANPOOL SERVICES	\$6.875	\$6.875
DTPW	TAS3002562	TOD MASTER PLAN FOR THE SOUTH CORRIDOR	TOD MASTER PLAN FOR THE SOUTH CORRIDOR	SW 344 ST	DADELAND SOUTH STATION	PROJECT DEVELOPMENT	\$0.150	\$0.150
DTPW	TAS3002956	TOD MASTER PLAN FOR THE BEACH CORRIDOR (OSP258)	TOD MASTER PLAN FOR THE BEACH CORRIDOR (OSP258)	Washington Avenue / Dade BLVD	NE 41st Street / NE 2nd Avenue	TOD master plan	\$0.300	\$0.300
DTPW	TAS3003135	DOWNTOWN INTERMODAL TERMINAL	DOWNTOWN INTERMODAL TERMINAL	Downtown Government Center	Downtown Government Center	Capital improvement	\$33.690	\$33.690
DTPW	TAS3003575	METROMOVER GUIDEWAY STRUCTURAL SUPERSTRUCTURE RETROFIT	METROMOVER GUIDEWAY STRUCTURAL SUPERSTRUCTURE RETROFIT	Downtown Government Center	50 NE 15TH ST	Maintenance	\$65.564	\$65.564
DTPW	TAS3004616	UPGRADE PALMETTO METRORAIL STATION PERIMETER FENCING, LIGHT POLES AND FIXTURES	UPGRADE PALMETTO METRORAIL STATION PERIMETER FENCING, LIGHT POLES AND FIXTURES	Palmetto Metrorail Station	Palmetto Metrorail Station	Operations & Maintenance	\$0.250	\$0.250

Priority I (2026-2030)				Priority II (2031-2035)				Priority III (2036-2040)				Priority IV (2041-2050)			
PD&E/ Design	ROW	CST/CEI	O&M	PD&E/ Design	ROW	CST/CEI	O&M	PD&E/ Design	ROW	CST/CEI	O&M	PD&E/ Design	ROW	CST/CEI	O&M
		\$58.794													
		\$2.204													
		\$16.630													
		\$0.792													
		\$5.625													
		\$0.765													
		\$6.343													
		\$7.744													
		\$6.875													
		\$0.150													
		\$0.300													
		\$33.690													
		\$65.564													
		\$0.250													



EQ
MAIN
MISC
OTHER AG
AVIATION
SEAPORT
TRIBAL LAN



EQUIPMENT MAINTENANCE MISCELLANEOUS EMERGENCY PROJECTS

IDS

Agency	Project Index	Project Name	Facility	From	To	Project Description / Details	YoE Cost Million\$	TIP Cost Million\$
AVIATION	APX009A	OPF 09L/27R Runway and Lighting Rehabilitation	OPF Runway 9/27	OPF Runway 9/27	OPF Runway 9/27	Pavement rehabilitation of Runway 09L-27R, sections of parallel Taxiway N, sections of perpendicular Taxiways J, G, F, C, H and E	\$10.948	\$10.948
SEAPORT	SP2000000131	Gantry Cranes	Danter B. Fascell			Gantry Cranes	\$81.500	\$81.500
SEAPORT	SP641540	Federal Inspection Facility	Federal Inspection Facility	Dante B. Fascell PORTMIAMI	PORTMIAMI	Federal Inspection Facility	\$39.000	\$39.000
SEAPORT	SP6430061	Construction Supervision	Danter B. Fascell				\$52.219	\$52.219
Tribal	TBS50PL262	Miccosukee Transportation Planning	Miccosukee Transportation Planning			Transportation Planning	\$0.080	\$0.080

DRAFT

Priority I (2026-2030)				Priority II (2031-2035)				Priority III (2036-2040)				Priority IV (2041-2050)			
PD&E/ Design	ROW	CST/CEI	O&M	PD&E/ Design	ROW	CST/CEI	O&M	PD&E/ Design	ROW	CST/CEI	O&M	PD&E/ Design	ROW	CST/CEI	O&M
		\$10.948													
		\$81.500													
		\$39.000													
		\$52.219													
		\$0.080													

DRAFT

TP



Miami-Dade Transportation Planning Organization

150 West Flagler Street, Suite 1900
Miami, FL 33130
305-375-4507
miamidadetpo.org

Miami-Dade TPO has set a policy that assures that no person shall on the basis of race, color, national origin, sex, age, disability, family, or religious status, as provided by Title VI of the Civil Rights Act of 1964, the Civil Rights Restoration Act of 1987, and the Florida Civil Rights Act of 1992, be excluded from participation in, be denied the benefits of, or be otherwise subjected to discrimination or retaliation under any program or activity. It is the policy of the Miami-Dade TPO to comply with all requirements of the Americans with Disabilities Act (ADA). To request this document in accessible format, please call 305-375-1881. If you are interested in participating in the transportation planning process, please contact TPO at 305-375-4507.

The preparation of this report has been funded in part from the U.S. Department of Transportation (USDOT), the Federal Highway Administration (FHWA), and the Federal Transit Administration (FTA), the State Planning and Research Program (Section 505 of Title 23, U.S. Code), and Miami-Dade County, Florida. The contents of this report do not necessarily reflect the official views or policy of the USDOT.