





MIAMI-DADE TRANSPORTATION PLANNING ORGANIZATION
 TRANSPORTATION IMPROVEMENT PROGRAM
 CONGESTION MANAGEMENT PLAN (CMP)

TPO Project No	Facility/Project Name	Bicycle Accom.	Type of Work	Project Cost (\$000s)	Prior Years Cost (\$000s)		
Agency Project No	From/Location To/Location	Length (miles)					

APV042A	Miami International Airport Employee Parking Garage	0.0	Build Structure / Parking Capacity	\$8,332	\$4,166	Activity /Phase	Funding Source	Proposed Funding (in \$000s)				
								2023 - 2024	2024 - 2025	2025 - 2026	2026 - 2027	2027 - 2028
V042A	South Terminal (Across); Central Chiller Plant (West); Flamingo Garage (East); MIA Mover Track (South)					DSB	DPTO	0	0	0	0	0
						DSB	LF	0	0	0	0	0

MIAMI-DADE TRANSPORTATION PLANNING ORGANIZATION
 TRANSPORTATION IMPROVEMENT PROGRAM
 CONGESTION MANAGEMENT PLAN (CMP)



TPO Project No	Facility/Project Name	Bicycle Accom.	Type of Work	Project Cost (\$000s)	Prior Years Cost (\$000s)		
Agency Project No	From/Location To/Location	Length (miles)					

PW0001077	NW 22 Avenue and Ali Baba Avenue (R/R Crossing)		Resurfacing			Activity /Phase	Funding Source	Proposed Funding (in \$000s)				
0001077		0.0		\$910	\$910			2023 - 2024	2024 - 2025	2025 - 2026	2026 - 2027	2027 - 2028

PW0001321	Asset Collection and Evaluation Program	To Be Determ	Data collection Establish a baseline of countywide roadways and their characteristics elements to help prioritize the future expenditure of funds based on conditions assessment			Activity /Phase	Funding Source	Proposed Funding (in \$000s)				
0001321		0.0		\$749	\$371			2023 - 2024	2024 - 2025	2025 - 2026	2026 - 2027	2027 - 2028
						PE	RIF	378	0	0	0	0

PW000762	South Miami Avenue and 10 Street		Traffic signal			Activity /Phase	Funding Source	Proposed Funding (in \$000s)				
762		0.0		\$543	\$543			2023 - 2024	2024 - 2025	2025 - 2026	2026 - 2027	2027 - 2028

MIAMI-DADE TRANSPORTATION PLANNING ORGANIZATION
TRANSPORTATION IMPROVEMENT PROGRAM
CONGESTION MANAGEMENT PLAN (CMP)

TPO Project No	Facility/Project Name	Bicycle Accom.	Type of Work	Project Cost (\$000s)	Prior Years Cost (\$000s)		
Agency Project No	From/Location To/Location	Length (miles)					

PW000001	SW 136 St		Congestion Management					Proposed Funding (in \$000s)				
1	US 1 SW 67 Ave	0.0		\$50		Activity /Phase	Funding Source	2023 - 2024	2024 - 2025	2025 - 2026	2026 - 2027	2027 - 2028



PW000002	SW 152 Ave		Congestion Management					Proposed Funding (in \$000s)				
2	US 1 Old Cutler Rd	0.0		\$50	\$26,378	Activity /Phase	Funding Source	2023 - 2024	2024 - 2025	2025 - 2026	2026 - 2027	2027 - 2028
						OTHER	UNK	0	0	0	0	0

PW000003	SW 67 Ave/Ludlam Rd		Congestion Management					Proposed Funding (in \$000s)				
3	SR 992/SW 152 St SR 968/Flagler St	0.0		\$50	\$5,000	Activity /Phase	Funding Source	2023 - 2024	2024 - 2025	2025 - 2026	2026 - 2027	2027 - 2028
						OTHER	UNK	0	0	0	0	0

PW000005	SW 200 St/Caribbean Blvd		Congestion Management					Proposed Funding (in \$000s)				
5	SW 127 Ave Coral Sea Rd	0.0		\$50	\$48,205	Activity /Phase	Funding Source	2023 - 2024	2024 - 2025	2025 - 2026	2026 - 2027	2027 - 2028
						OTHER	UNK	0	0	0	0	0

PW000006	Old Cutler Rd		Congestion Management					Proposed Funding (in \$000s)				
6	SW 216 Street SW 37 Ave	0.0		\$50	\$19,088	Activity /Phase	Funding Source	2023 - 2024	2024 - 2025	2025 - 2026	2026 - 2027	2027 - 2028
						OTHER	UNK	0	0	0	0	0

MIAMI-DADE TRANSPORTATION PLANNING ORGANIZATION
TRANSPORTATION IMPROVEMENT PROGRAM
CONGESTION MANAGEMENT PLAN (CMP)

TPO Project No	Facility/Project Name	Bicycle Accom.	Type of Work	Project Cost (\$000s)	Prior Years Cost (\$000s)		
Agency Project No	From/Location To/Location	Length (miles)					

PW000007	NW 58 St		Congestion Management	\$50	\$10,911	Activity /Phase	Funding Source	Proposed Funding (in \$000s)					
7	SR 985/NW 107 Ave SR 826/ Palmetto Expwy	0.0							2023 - 2024	2024 - 2025	2025 - 2026	2026 - 2027	2027 - 2028
							OTHER	UNK	0	0	0	0	0



PW000008	NW 154 St/Miami Lakes Blvd		Congestion Management	\$50	\$0	Activity /Phase	Funding Source	Proposed Funding (in \$000s)					
8	SR 973/NW 87 Ave NW 67 Ave	0.0							2023 - 2024	2024 - 2025	2025 - 2026	2026 - 2027	2027 - 2028
							OTHER	UNK	0	0	0	0	0

PW000010	SW 56 St/Miller Dr		Congestion Management	\$50	\$1,689	Activity /Phase	Funding Source	Proposed Funding (in \$000s)					
10	SW 127 Ave SR 959/SW 57 Ave	0.0							2023 - 2024	2024 - 2025	2025 - 2026	2026 - 2027	2027 - 2028
							OTHER	UNK	0	0	0	0	0

PW000013	NE 2 AV & NE 215 St		Congestion Management	\$50	\$34,416	Activity /Phase	Funding Source	Proposed Funding (in \$000s)					
13		0.0							2023 - 2024	2024 - 2025	2025 - 2026	2026 - 2027	2027 - 2028
							OTHER	UNK	0	0	0	0	0

PW0000151	S Bayshore Dr & SW 17 AV		Congestion Management	\$50	\$3,985	Activity /Phase	Funding Source	Proposed Funding (in \$000s)					
151		0.0							2023 - 2024	2024 - 2025	2025 - 2026	2026 - 2027	2027 - 2028
							OTHER	UNK	0	0	0	0	0

MIAMI-DADE TRANSPORTATION PLANNING ORGANIZATION
TRANSPORTATION IMPROVEMENT PROGRAM
CONGESTION MANAGEMENT PLAN (CMP)

TPO Project No	Facility/Project Name	Bicycle Accom.	Type of Work	Project Cost (\$000s)	Prior Years Cost (\$000s)		
Agency Project No	From/Location To/Location	Length (miles)					

PW0000171	SW 97 AV & SW 184 St	0.0	Congestion Management	\$50	\$7,170	Activity /Phase	Funding Source	Proposed Funding (in \$000s)					
								2023 - 2024	2024 - 2025	2025 - 2026	2026 - 2027	2027 - 2028	
171							OTHER	UNK	0	0	0	0	0



PW0000191	SW 112 St & SW 112 AV	0.0	Congestion Management	\$50	\$11,472	Activity /Phase	Funding Source	Proposed Funding (in \$000s)					
								2023 - 2024	2024 - 2025	2025 - 2026	2026 - 2027	2027 - 2028	
191							OTHER	UNK	0	0	0	0	0

PW0000221	SW 127 AV & Coral Way	0.0	Congestion Management	\$50	\$0	Activity /Phase	Funding Source	Proposed Funding (in \$000s)					
								2023 - 2024	2024 - 2025	2025 - 2026	2026 - 2027	2027 - 2028	
221							OTHER	UNK	0	0	0	0	0

PW000028	SW 127 AV & SW 26 St	0.0	Congestion Management	\$50	\$2,300	Activity /Phase	Funding Source	Proposed Funding (in \$000s)					
								2023 - 2024	2024 - 2025	2025 - 2026	2026 - 2027	2027 - 2028	
28							OTHER	UNK	0	0	0	0	0

PW0000291	NW 41 St & NW 97 AV	0.0	Congestion Management	\$50	\$700	Activity /Phase	Funding Source	Proposed Funding (in \$000s)					
								2023 - 2024	2024 - 2025	2025 - 2026	2026 - 2027	2027 - 2028	
291							OTHER	UNK	0	0	0	0	0

MIAMI-DADE TRANSPORTATION PLANNING ORGANIZATION
TRANSPORTATION IMPROVEMENT PROGRAM
CONGESTION MANAGEMENT PLAN (CMP)

TPO Project No	Facility/Project Name	Bicycle Accom.	Type of Work	Project Cost (\$000s)	Prior Years Cost (\$000s)		
Agency Project No	From/Location To/Location	Length (miles)					

PW000032	E/O SW 187 Ave		0.0	Congestion Management	\$50	\$11,472	Activity /Phase	Funding Source	Proposed Funding (in \$000s)				
	32	SW 192 Ave							US 1	2023 - 2024	2024 - 2025	2025 - 2026	2026 - 2027
							OTHER	UNK	0	0	0	0	0



PW0000361	NW 20 St		0.0	Roadway Infrastructure Improvements	\$50	\$700	Activity /Phase	Funding Source	Proposed Funding (in \$000s)				
	36	SR 9/NW 27 Ave							I 95	2023 - 2024	2024 - 2025	2025 - 2026	2026 - 2027
							OTHER	UNK	0	0	0	0	0

PW0000391	NE 125 St/NE 6 Ave/W Dixie Hwy		0.0	Intersection Improvements	\$50	\$100	Activity /Phase	Funding Source	Proposed Funding (in \$000s)				
	391									2023 - 2024	2024 - 2025	2025 - 2026	2026 - 2027
							OTHER	UNK	0	0	0	0	0

PW0000451	NW 12 St		0.0	Signal Improvements	\$50	\$15,156	Activity /Phase	Funding Source	Proposed Funding (in \$000s)				
	451	SR 973/NW 87 Ave								2023 - 2024	2024 - 2025	2025 - 2026	2026 - 2027
							OTHER	UNK	0	0	0	0	0

PW0000461	North River Dr		0.0	Widen North River Dr to include shoulders and	\$50	\$0	Activity /Phase	Funding Source	Proposed Funding (in \$000s)				
	461	SR 985/NW 107 Ave							NW 74 Ave	2023 - 2024	2024 - 2025	2025 - 2026	2026 - 2027
							OTHER	UNK	0	0	0	0	0

MIAMI-DADE TRANSPORTATION PLANNING ORGANIZATION
TRANSPORTATION IMPROVEMENT PROGRAM
CONGESTION MANAGEMENT PLAN (CMP)

TPO Project No	Facility/Project Name	Bicycle Accom.	Type of Work	Project Cost (\$000s)	Prior Years Cost (\$000s)		
Agency Project No	From/Location To/Location	Length (miles)					

PW000110	Traffic Signal Materials							Proposed Funding (in \$000s)				
110		0.0		Activity /Phase	Funding Source	2023 - 2024	2024 - 2025	2025 - 2026	2026 - 2027	2027 - 2028		
				MNT	SGT	1,600	1,600	1,600	1,600	1,600		



PW000111	Capitalization of Traffic Signals & Signs Crew							Proposed Funding (in \$000s)				
111		0.0		Activity /Phase	Funding Source	2023 - 2024	2024 - 2025	2025 - 2026	2026 - 2027	2027 - 2028		
				MNT	SGT	4,993	4,993	4,993	4,993	4,993		

PW000878	PWWM Traffic Sign and Signals Division		Traffic signal timing optimization Represents total ATMS Funding under Road Impact Fee program and under People's Transportation Plan.					Proposed Funding (in \$000s)				
878		0.0		Activity /Phase	Funding Source	2023 - 2024	2024 - 2025	2025 - 2026	2026 - 2027	2027 - 2028		
				OTHER	UNK	0	0	0	0	0		

PW1000008	NW 7 Avenue & NW 119 Street		Intersection renovation: reposition of median					Proposed Funding (in \$000s)				
1000008	Intersection	0.0		\$5	\$2,765	Activity /Phase	Funding Source	2023 - 2024	2024 - 2025	2025 - 2026	2026 - 2027	2027 - 2028
						OTHER	UNK	0	0	0	0	0

PW1000009	Kendale Blvd & Killian Parkway		Realignment: intersection					Proposed Funding (in \$000s)				
1000009	Intersection	0.0		\$36	\$16,241	Activity /Phase	Funding Source	2023 - 2024	2024 - 2025	2025 - 2026	2026 - 2027	2027 - 2028
						OTHER	UNK	0	0	0	0	0

MIAMI-DADE TRANSPORTATION PLANNING ORGANIZATION
TRANSPORTATION IMPROVEMENT PROGRAM
CONGESTION MANAGEMENT PLAN (CMP)

TPO Project No	Facility/Project Name	Bicycle Accom.	Type of Work	Project Cost (\$000s)	Prior Years Cost (\$000s)		
Agency Project No	From/Location To/Location	Length (miles)					

PW1000010	West Flagler & W 102 Avenue		New Construction: right turn lane					Proposed Funding (in \$000s)					
1000010	Intersection	0.0		\$27	\$2,476	Activity /Phase	Funding Source	2023 - 2024	2024 - 2025	2025 - 2026	2026 - 2027	2027 - 2028	
							OTHER	UNK	0	0	0	0	0



PW1000011	SW 112 Avenue & Kendall Drive		New Construction: right turn lane					Proposed Funding (in \$000s)					
1000011	Intersection	0.0		\$18	\$110	Activity /Phase	Funding Source	2023 - 2024	2024 - 2025	2025 - 2026	2026 - 2027	2027 - 2028	
							OTHER	UNK	0	0	0	0	0

PW1000012	SW 109 Court & SW 104 Street		New Construction: left turn lane					Proposed Funding (in \$000s)					
1000012	Intersection	0.0		\$24	\$500	Activity /Phase	Funding Source	2023 - 2024	2024 - 2025	2025 - 2026	2026 - 2027	2027 - 2028	
							OTHER	UNK	0	0	0	0	0



PW1000013	Maynada Bump Bridge		Improvements: safety					Proposed Funding (in \$000s)					
1000013		0.0		\$4	\$500	Activity /Phase	Funding Source	2023 - 2024	2024 - 2025	2025 - 2026	2026 - 2027	2027 - 2028	
							OTHER	UNK	0	0	0	0	0

PW1000014	Douglas Road & Ingraham Hwy		Improvements: bike path					Proposed Funding (in \$000s)					
1000014	Intersection	0.0		\$5	\$1,624	Activity /Phase	Funding Source	2023 - 2024	2024 - 2025	2025 - 2026	2026 - 2027	2027 - 2028	
							OTHER	UNK	0	0	0	0	0

MIAMI-DADE TRANSPORTATION PLANNING ORGANIZATION
TRANSPORTATION IMPROVEMENT PROGRAM
CONGESTION MANAGEMENT PLAN (CMP)

TPO Project No	Facility/Project Name		Bicycle Accom.	Type of Work	Project Cost (\$000s)	Prior Years Cost (\$000s)	 		Proposed Funding (in \$000s)				
Agency Project No	From/Location	To/Location	Length (miles)						Activity /Phase	Funding Source	2023 - 2024	2024 - 2025	2025 - 2026
PW1000015	NE 19 Avenue, NE 19 Drive & NE 121 Street			Improvements: intersection	\$43	\$787			Proposed Funding (in \$000s)				
1000015	Intersection		0.0						OTHER	UNK	0	0	0
PW1000016	NW 77 Court & NW 154 Street			New Construction: left turn lane	\$26	\$864			Proposed Funding (in \$000s)				
1000016	Intersection		0.0						OTHER	UNK	0	0	0
PW1000017	US 1 & Red Road			Extension: left turn lane	\$50	\$3,528			Proposed Funding (in \$000s)				
1000017	Intersection		0.0						OTHER	UNK	0	0	0
PW1000018	SW 97 Avenue & SW 48 Street			Signal modification / Extension: left turn lane	\$30	\$5,546			Proposed Funding (in \$000s)				
1000018	Intersection		0.0						OTHER	UNK	0	0	0
PW1000019	SW 107 Avenue & SW 184 Street			Widening: for left turns	\$2	\$2,135			Proposed Funding (in \$000s)				
1000019	Intersection		0.0						OTHER	UNK	0	0	0

MIAMI-DADE TRANSPORTATION PLANNING ORGANIZATION
TRANSPORTATION IMPROVEMENT PROGRAM
CONGESTION MANAGEMENT PLAN (CMP)

TPO Project No	Facility/Project Name	Bicycle Accom.	Type of Work	Project Cost (\$000s)	Prior Years Cost (\$000s)		
Agency Project No	From/Location To/Location	Length (miles)					

PW1000020	SW 107 Avenue & SW 160 Street		Redesign: intersection	\$17	\$3,006	Activity /Phase	Funding Source	Proposed Funding (in \$000s)				
1000020	Intersection	0.0						2023 - 2024	2024 - 2025	2025 - 2026	2026 - 2027	2027 - 2028
						OTHER	UNK	0	0	0	0	0



PW1000021	SW 87 Avenue & SW 96 Street		New Construction: left turn lanes	\$29	\$4,662	Activity /Phase	Funding Source	Proposed Funding (in \$000s)				
1000021	Intersection	0.0						2023 - 2024	2024 - 2025	2025 - 2026	2026 - 2027	2027 - 2028
						OTHER	UNK	0	0	0	0	0

PW1000022	SW 92 Avenue & SW 64 Street		New Construction: left turn lanes	\$50	\$1,257	Activity /Phase	Funding Source	Proposed Funding (in \$000s)				
1000022	Intersection	0.0						2023 - 2024	2024 - 2025	2025 - 2026	2026 - 2027	2027 - 2028
						OTHER	UNK	0	0	0	0	0

PW1000023	SW 87 Avenue & SW 48 Street		Extension: left turn lane	\$18	\$3,474	Activity /Phase	Funding Source	Proposed Funding (in \$000s)				
1000023	Intersection	0.0						2023 - 2024	2024 - 2025	2025 - 2026	2026 - 2027	2027 - 2028
						OTHER	UNK	0	0	0	0	0

PW1000024	SW 87 Avenue & SW 128 Street		New Construction: 2 lanes	\$30	\$185	Activity /Phase	Funding Source	Proposed Funding (in \$000s)				
1000024	Intersection	0.0						2023 - 2024	2024 - 2025	2025 - 2026	2026 - 2027	2027 - 2028
						OTHER	UNK	0	0	0	0	0

MIAMI-DADE TRANSPORTATION PLANNING ORGANIZATION
TRANSPORTATION IMPROVEMENT PROGRAM
CONGESTION MANAGEMENT PLAN (CMP)



TPO Project No	Facility/Project Name	Bicycle Accom.	Type of Work	Project Cost (\$000s)	Prior Years Cost (\$000s)		
Agency Project No	From/Location To/Location	Length (miles)					

PW1000025	NW 32 Avenue & NW 119 Street		Extension: left turn lane			Activity /Phase	Funding Source	Proposed Funding (in \$000s)					
1000025	Intersection	0.0		\$5	\$2,883			2023 - 2024	2024 - 2025	2025 - 2026	2026 - 2027	2027 - 2028	
							OTHER	UNK	0	0	0	0	0

PW1000026	Biscayne Boulevard		New Construction: 2 bus bays			Activity /Phase	Funding Source	Proposed Funding (in \$000s)					
1000026	Intersection	0.0		\$30	\$1,558			2023 - 2024	2024 - 2025	2025 - 2026	2026 - 2027	2027 - 2028	
							OTHER	UNK	0	0	0	0	0



PW100007	NW 22 Avenue & NW 111 Street		Intersection renovation: reposition of median			Activity /Phase	Funding Source	Proposed Funding (in \$000s)					
1000007	Intersection	0.0		\$4	\$3,940			2023 - 2024	2024 - 2025	2025 - 2026	2026 - 2027	2027 - 2028	
							OTHER	UNK	0	0	0	0	0

MIAMI-DADE TRANSPORTATION PLANNING ORGANIZATION
TRANSPORTATION IMPROVEMENT PROGRAM
CONGESTION MANAGEMENT PLAN (CMP)

TPO Project No	Facility/Project Name	Bicycle Accom.	Type of Work	Project Cost (\$000s)	Prior Years Cost (\$000s)		
Agency Project No	From/Location To/Location	Length (miles)					

XA92404	SR 924 Extension West to HEFT		2.3	Expressway Extension	\$192,369	\$31,215	Activity /Phase	Funding Source	Proposed Funding (in \$000s)				
	92404	SR 826 / Palmetto Expwy & I-75							SR 821 / HEFT	2023 - 2024	2024 - 2025	2025 - 2026	2026 - 2027
							PE	TOLL	1,625	4,906	3,625	0	0
							CST	TOLL	90	0	324	39,042	0
							ROW	TOLL	2,184	9,143	7,773	0	0

MIAMI-DADE TRANSPORTATION PLANNING ORGANIZATION
 TRANSPORTATION IMPROVEMENT PROGRAM
 CONGESTION MANAGEMENT PLAN (CMP)

TPO Project No	Facility/Project Name	Bicycle Accom.	Type of Work	Project Cost (\$000s)	Prior Years Cost (\$000s)		
Agency Project No	From/Location To/Location	Length (miles)					

TAS300361 6	SOUTH CORRIDOR BRT AND SIGNAL IMPROVEMENTS RIF DISTRICT 06	0.0	Capital improvement	\$40,706	\$33,269	Activity /Phase	Funding Source	Proposed Funding (in \$000s)				
								2023 - 2024	2024 - 2025	2025 - 2026	2026 - 2027	2027 - 2028
S3003616	Dadeland South Metrorail Station SW 344TH ST	0.0				CST	RIF	7,437	0	0	0	0

Yearly Totals	18,307	20,642	18,315	45,635	6,593
5 Year TIP Total			\$109,492		