


MIAMI-DADE TRANSPORTATION PLANNING ORGANIZATION
TRANSPORTATION IMPROVEMENT PROGRAM
NON-MOTORIZED COMPONENT

Responsible Agency: FL Dept. of Transportation

TPO Project No	Facility/Project Name	Bicycle Accom.	Type of Work		Project Cost (\$000s)	Prior Years Cost (\$000s)	
Agency Project No	From /Location To /Location	Length (miles)	Cross-Ref. TIP Book Page No.	L RTP Ref			

DT2497962	DISTRICTWIDE TRAFFIC OPERATIONS - SAFETY STUDIES CONSULTANT		SAFETY PROJECT				Proposed Funding (in \$000s)					
2497962		0.0	A1-107	06-09	\$6,132	\$6,132		2022 - 2023	2023 - 2024	2024 - 2025	2025 - 2026	2026 - 2027
								0	0	0	0	0

DT2497963	DISTRICTWIDE TRAFFIC OPERATIONS - SAFETY STUDIES CONSULTANT		SAFETY PROJECT				Proposed Funding (in \$000s)					
2497963		0.0	A1-108	06-09	\$1,634	\$1,634		2022 - 2023	2023 - 2024	2024 - 2025	2025 - 2026	2026 - 2027
								0	0	0	0	0


DT2497964	DISTRICTWIDE TRAFFIC OPERATIONS - SAFETY STUDIES CONSULTANT		SAFETY PROJECT				Proposed Funding (in \$000s)					
2497964		0.0	A1-108	06-09	\$1,523	\$1,523		2022 - 2023	2023 - 2024	2024 - 2025	2025 - 2026	2026 - 2027
								0	0	0	0	0

DT2497965	DISTRICTWIDE TRAFFIC OPERATIONS - STUDIES CONSULTANT		SAFETY PROJECT				Proposed Funding (in \$000s)					
2497965		0.0	A1-109	06-09	\$1,639	\$1,639		2022 - 2023	2023 - 2024	2024 - 2025	2025 - 2026	2026 - 2027
								0	0	0	0	0

DT2497966	DISTRICTWIDE TRAFFIC OPERATIONS - SAFETY STUDIES CONSULTANT		SAFETY PROJECT				Proposed Funding (in \$000s)					
2497966		0.0	A1-109	06-09	\$1,360	\$1,360		2022 - 2023	2023 - 2024	2024 - 2025	2025 - 2026	2026 - 2027
								0	0	0	0	0


MIAMI-DADE TRANSPORTATION PLANNING ORGANIZATION
TRANSPORTATION IMPROVEMENT PROGRAM
NON-MOTORIZED COMPONENT

Responsible Agency: FL Dept. of Transportation

TPO Project No	Facility/Project Name	Bicycle Accom.	Type of Work		Project Cost (\$000s)	Prior Years Cost (\$000s)					
Agency Project No	From /Location To /Location	Length (miles)	Cross-Ref. TIP Book Page No.	LRTP Ref							
DT2497967	DISTRICTWIDE TRAFFIC OPERATIONS - SAFETY STUDIES CONSULTANT		SAFETY PROJECT		\$1,449	\$1,449	Proposed Funding (in \$000s)				
2497967		0.0	A1-110	06-09			2022 - 2023	2023 - 2024	2024 - 2025	2025 - 2026	2026 - 2027
							0	0	0	0	0
DT2497968	DISTRICTWIDE TRAFFIC OPERATIONS - SAFETY STUDIES CONSULTANT		SAFETY PROJECT		\$1,712	\$1,245	Proposed Funding (in \$000s)				
2497968		0.0	A1-110	06-09			2022 - 2023	2023 - 2024	2024 - 2025	2025 - 2026	2026 - 2027
							467	0	0	0	0
DT2497969	DISTRICTWIDE TRAFFIC OPERATIONS - STUDIES CONSULTANT		SAFETY PROJECT		\$997	\$597	Proposed Funding (in \$000s)				
2497969		0.0	A1-111	06-09			2022 - 2023	2023 - 2024	2024 - 2025	2025 - 2026	2026 - 2027
							400	0	0	0	0
DT2506541	DISTRICTWIDE COMMUNITY SAFETY		SAFETY PROJECT		\$849	\$699	Proposed Funding (in \$000s)				
2506541		0.0	A1-132	06-09			2022 - 2023	2023 - 2024	2024 - 2025	2025 - 2026	2026 - 2027
							30	30	30	30	30
DT2512651	SOUTH DADE GREENWAYS NETWORK		BIKE PATH/TRAIL		\$664	\$664	Proposed Funding (in \$000s)				
2512651		0.0	A1-170	06-08			2022 - 2023	2023 - 2024	2024 - 2025	2025 - 2026	2026 - 2027
							0	0	0	0	0


MIAMI-DADE TRANSPORTATION PLANNING ORGANIZATION
TRANSPORTATION IMPROVEMENT PROGRAM
NON-MOTORIZED COMPONENT

Responsible Agency: FL Dept. of Transportation

TPO Project No	Facility/Project Name		Bicycle Accom.	Type of Work		Project Cost (\$000s)	Prior Years Cost (\$000s)					
DT2512652	BISCAYNE TRAIL / SW 87 AVE			BIKE PATH/TRAIL		\$702	\$702	Proposed Funding (in \$000s)				
2512652	FROM OLD CUTLER RD	TO BLACK POINT PARK & MARINA	2.7	A1-170	07-72			2022 - 2023	2023 - 2024	2024 - 2025	2025 - 2026	2026 - 2027
							0	0	0	0	0	
DT2512653	BLACK CREEK TRAIL (A)			BIKE PATH/TRAIL		\$2,133	\$2,133	Proposed Funding (in \$000s)				
2512653	FROM BLACK POINT PARK	TO MARY / PENNY THOMPSON PARK	0.0	A1-171	07-74			2022 - 2023	2023 - 2024	2024 - 2025	2025 - 2026	2026 - 2027
							0	0	0	0	0	
DT2512654	BISCAYNE S DADE (C&D)			BIKE PATH/TRAIL		\$671	\$671	Proposed Funding (in \$000s)				
2512654	FROM BLACK POINT PARK	TO SW 138 ST & SW 137 AVE	0.0	A1-171	07-72			2022 - 2023	2023 - 2024	2024 - 2025	2025 - 2026	2026 - 2027
							0	0	0	0	0	
DT2512656	OLD CUTLER TRAIL			BIKE PATH/TRAIL		\$1,287	\$1,287	Proposed Funding (in \$000s)				
2512656	FROM SW 136 ST / SW 63 AVE	TO CARTAGENA PLAZA	0.0	A1-172	06-10			2022 - 2023	2023 - 2024	2024 - 2025	2025 - 2026	2026 - 2027
							0	0	0	0	0	
DT2512657	BCYN TRL SG D SW328ST/BYFNT PK N ALNG L31ECNL TO C103CNL W TO SW117 AV			BIKE PATH/TRAIL		\$1,970	\$0	Proposed Funding (in \$000s)				
2512657			0.0	A1-172	07-72			2022 - 2023	2023 - 2024	2024 - 2025	2025 - 2026	2026 - 2027
							1,970	0	0	0	0	


MIAMI-DADE TRANSPORTATION PLANNING ORGANIZATION
TRANSPORTATION IMPROVEMENT PROGRAM
NON-MOTORIZED COMPONENT

Responsible Agency: FL Dept. of Transportation

TPO Project No	Facility/Project Name		Bicycle Accom.	Type of Work		Project Cost (\$000s)	Prior Years Cost (\$000s)					
	Agency Project No	From /Location		To /Location	Length (miles)							
DT2512711	NORTH BEACH			BIKE PATH/TRAIL		\$1,201	\$1,201	Proposed Funding (in \$000s)				
2512711	FROM 63 ST	TO 75 ST LAP	1.1	A1-566	06-08			2022 - 2023	2023 - 2024	2024 - 2025	2025 - 2026	2026 - 2027
							0	0	0	0	0	
DT2512712	N BEACH REC CORRIDOR			BIKE PATH/TRAIL		\$6,198	\$6,198	Proposed Funding (in \$000s)				
2512712	FROM 64TH ST	TO 79TH ST (PH IV)	1.0	A1-567	06-08			2022 - 2023	2023 - 2024	2024 - 2025	2025 - 2026	2026 - 2027
							0	0	0	0	0	
DT2512713	N BEACH REC CORRIDOR			BIKE PATH/TRAIL		\$704	\$704	Proposed Funding (in \$000s)				
2512713	FROM 21ST ST	TO 64TH ST	0.0	A1-567	06-08			2022 - 2023	2023 - 2024	2024 - 2025	2025 - 2026	2026 - 2027
							0	0	0	0	0	
DT2512714	CITY OF MIAMI BEACH - 23RD ST TO 64TH ST			BIKE PATH/TRAIL		\$424	\$424	Proposed Funding (in \$000s)				
2512714			0.0	A1-568	06-08			2022 - 2023	2023 - 2024	2024 - 2025	2025 - 2026	2026 - 2027
							0	0	0	0	0	
DT2512715	MIDDLE BEACH REC - PH 1			BIKE PATH/TRAIL		\$1,111	\$1,111	Proposed Funding (in \$000s)				
2512715	FROM 47 ST	TO 53 ST INCLUDING BEACH VIEW PARK AT 53 ST	0.0	A1-568	06-08			2022 - 2023	2023 - 2024	2024 - 2025	2025 - 2026	2026 - 2027
							0	0	0	0	0	


MIAMI-DADE TRANSPORTATION PLANNING ORGANIZATION
TRANSPORTATION IMPROVEMENT PROGRAM
NON-MOTORIZED COMPONENT

Responsible Agency: FL Dept. of Transportation

TPO Project No	Facility/Project Name		Bicycle Accom.	Type of Work		Project Cost (\$000s)	Prior Years Cost (\$000s)					
DT2512716	NORTH BEACH CORRIDOR - VARIOUS BIKE PATH LINKS, ADA ACCESS, SIDEWALK +			BIKE PATH/TRAIL		\$366	\$40	Proposed Funding (in \$000s)				
2512716			0.0	A1-569	06-08			2022 - 2023	2023 - 2024	2024 - 2025	2025 - 2026	2026 - 2027
							0	326	0	0	0	
DT4106467	SR 934 / NW 79 ST			SAFETY PROJECT		\$2,873	\$214	Proposed Funding (in \$000s)				
4106467	FROM NW 25 AVE	TO NW 1 PLACE	2.0	A1-195	07-34			2022 - 2023	2023 - 2024	2024 - 2025	2025 - 2026	2026 - 2027
							224	37	2,398	0	0	
DT4166601	LUDLAM TRAIL			BIKE PATH/TRAIL		\$746	\$746	Proposed Funding (in \$000s)				
4166601			0.0	A1-577	07-72			2022 - 2023	2023 - 2024	2024 - 2025	2025 - 2026	2026 - 2027
							0	0	0	0	0	
DT4166602	MIAMI DADE COUNTY - LUDLAM TRAIL CORRIDOR			BIKE PATH/TRAIL		\$5,993	\$5,993	Proposed Funding (in \$000s)				
4166602			0.0	A1-578	07-72			2022 - 2023	2023 - 2024	2024 - 2025	2025 - 2026	2026 - 2027
							0	0	0	0	0	
DT4166603	MIAMI DADE COUNTY - LUDLAM TRAIL PLANNING STUDY			TRANSPORTATION PLANNING		\$304	\$304	Proposed Funding (in \$000s)				
4166603	AT VARIOUS LOCATIONS		0.0	A1-578	07-72			2022 - 2023	2023 - 2024	2024 - 2025	2025 - 2026	2026 - 2027
							0	0	0	0	0	


MIAMI-DADE TRANSPORTATION PLANNING ORGANIZATION
TRANSPORTATION IMPROVEMENT PROGRAM
NON-MOTORIZED COMPONENT

Responsible Agency: FL Dept. of Transportation

TPO Project No	Facility/Project Name		Bicycle Accom.	Type of Work		Project Cost (\$000s)	Prior Years Cost (\$000s)					
DT4166604	MIAMI DADE COUNTY - LUDLAM TRAIL			BIKE PATH/TRAIL		\$8,000	\$0	Proposed Funding (in \$000s)				
4166604	FROM NW 7 ST	TO SW 40 ST	0.0	A1-579	07-72			2022 - 2023	2023 - 2024	2024 - 2025	2025 - 2026	2026 - 2027
							0	8,000	0	0	0	
DT4166605	MIAMI DADE COUNTY - LUDLAM TRAIL CORRIDOR ACQUISITION			BIKE PATH/TRAIL		\$5,000	\$5,000	Proposed Funding (in \$000s)				
4166605			0.0	A1-579	07-72			2022 - 2023	2023 - 2024	2024 - 2025	2025 - 2026	2026 - 2027
							0	0	0	0	0	
DT4166606	LUDLAM TRAIL CORRIDOR SEGMENT B PHASE 1			BIKE PATH/TRAIL		\$8,894	\$8,894	Proposed Funding (in \$000s)				
4166606			0.0	A1-580	07-72			2022 - 2023	2023 - 2024	2024 - 2025	2025 - 2026	2026 - 2027
							0	0	0	0	0	
DT4180641	DISTRICTWIDE (ADA) COMPLIANCE CONSULTANT			SIDEWALK		\$4,763	\$4,388	Proposed Funding (in \$000s)				
4180641			0.0	A1-585	06-10			2022 - 2023	2023 - 2024	2024 - 2025	2025 - 2026	2026 - 2027
							250	125	0	0	0	
DT4180642	DISTRICTWIDE (ADA) COMPLIANCE CONSULTANT			PRELIMINARY ENGINEERING		\$790	\$0	Proposed Funding (in \$000s)				
4180642			0.0	A1-586	06-10			2022 - 2023	2023 - 2024	2024 - 2025	2025 - 2026	2026 - 2027
							0	135	260	260	135	


MIAMI-DADE TRANSPORTATION PLANNING ORGANIZATION
TRANSPORTATION IMPROVEMENT PROGRAM
NON-MOTORIZED COMPONENT

Responsible Agency: FL Dept. of Transportation

TPO Project No	Facility/Project Name	Bicycle Accom.	Type of Work		Project Cost (\$000s)	Prior Years Cost (\$000s)					
Agency Project No	From /Location To /Location	Length (miles)	Cross-Ref. TIP Book Page No.	LRTP Ref							
DT4295361	MIAMI-DADE COUNTYWIDE - (ADA) PUSH BUTTON CONSTRUCTION		SIDEWALK		\$318	\$318	Proposed Funding (in \$000s)				
4295361		0.0	A1-262	NULL			2022 - 2023	2023 - 2024	2024 - 2025	2025 - 2026	2026 - 2027
							0	0	0	0	0
DT4295362	DISTRICTWIDE (ADA) PUSH BUTTON CONSTRUCTION		PEDESTRIAN SAFETY IMPROVEMENT		\$879	\$879	Proposed Funding (in \$000s)				
4295362		0.0	A1-263	06-09			2022 - 2023	2023 - 2024	2024 - 2025	2025 - 2026	2026 - 2027
							0	0	0	0	0
DT4295363	DISTRICTWIDE (ADA) PUSH BUTTON CONSTRUCTION		PEDESTRIAN SAFETY IMPROVEMENT		\$696	\$696	Proposed Funding (in \$000s)				
4295363		0.0	A1-263	06-09			2022 - 2023	2023 - 2024	2024 - 2025	2025 - 2026	2026 - 2027
							0	0	0	0	0
DT4295364	DISTRICTWIDE (ADA) PUSH BUTTON CONSTRUCTION		PEDESTRIAN SAFETY IMPROVEMENT		\$121	\$121	Proposed Funding (in \$000s)				
4295364		0.0	A1-264	06-09			2022 - 2023	2023 - 2024	2024 - 2025	2025 - 2026	2026 - 2027
							0	0	0	0	0
DT4295365	DISTRICTWIDE (ADA) PUSH BUTTON CONSTRUCTION		PEDESTRIAN SAFETY IMPROVEMENT		\$826	\$826	Proposed Funding (in \$000s)				
4295365		0.0	A1-264	06-09			2022 - 2023	2023 - 2024	2024 - 2025	2025 - 2026	2026 - 2027
							0	0	0	0	0


MIAMI-DADE TRANSPORTATION PLANNING ORGANIZATION
TRANSPORTATION IMPROVEMENT PROGRAM
NON-MOTORIZED COMPONENT

Responsible Agency: FL Dept. of Transportation

TPO Project No	Facility/Project Name		Bicycle Accom.	Type of Work		Project Cost (\$000s)	Prior Years Cost (\$000s)					
DT4295366	DISTRICTWIDE (ADA) PUSH BUTTON CONSTRUCTION			PEDESTRIAN SAFETY IMPROVEMENT		\$1,283	\$0	Proposed Funding (in \$000s)				
4295366			0.0	A1-265	06-09			2022 - 2023	2023 - 2024	2024 - 2025	2025 - 2026	2026 - 2027
							1,283	0	0	0	0	
DT4295367	DISTRICTWIDE (ADA) PUSHBUTTON CONSTRUCTION CONTRACT			PEDESTRIAN SAFETY IMPROVEMENT		\$1,199	\$0	Proposed Funding (in \$000s)				
4295367			0.0	A1-265	06-09			2022 - 2023	2023 - 2024	2024 - 2025	2025 - 2026	2026 - 2027
							1,170	0	29	0	0	
DT4314339	MIAMI-DADE PEDESTRIAN & BICYCLE SAFETY PUSH BUTTON CONTRACT			MISCELLANEOUS CONSTRUCTION		\$2,362	\$2,362	Proposed Funding (in \$000s)				
4314339			0.0	A1-293	06-10			2022 - 2023	2023 - 2024	2024 - 2025	2025 - 2026	2026 - 2027
							0	0	0	0	0	
DT4346881	FLORIDA INTERNATIONAL UNIVERSITY - UNIVERSITY CITY PROSPERITY PROJECT ALONG SW 109 AVE & SR 90 / SW 8			PEDESTRIAN/WILDLIFE OVERPASS		\$16,589	\$16,589	Proposed Funding (in \$000s)				
4346881			0.3	A1-313	06-09			2022 - 2023	2023 - 2024	2024 - 2025	2025 - 2026	2026 - 2027
							0	0	0	0	0	
DT4355051	CITY OF MIAMI GARDENS - NW 199 ST / BETTY FERGUSON RECREATION COMPLEX			BIKE PATH/TRAIL		\$1,335	\$111	Proposed Funding (in \$000s)				
4355051			0.0	A1-321	06-08			2022 - 2023	2023 - 2024	2024 - 2025	2025 - 2026	2026 - 2027
							0	1,224	0	0	0	


MIAMI-DADE TRANSPORTATION PLANNING ORGANIZATION
TRANSPORTATION IMPROVEMENT PROGRAM
NON-MOTORIZED COMPONENT

Responsible Agency: FL Dept. of Transportation

TPO Project No	Facility/Project Name	Bicycle Accom.	Type of Work		Project Cost (\$000s)	Prior Years Cost (\$000s)					
Agency Project No	From /Location To /Location	Length (miles)	Cross-Ref. TIP Book Page No.	LRTP Ref							
DT4355734	D/W TRAFFIC ENGINEERING STUDIES & ENGINEERING REVIEWS CONSULTANT		TRAFFIC ENGINEERING STUDY		\$610	\$0	Proposed Funding (in \$000s)				
4355734		0.0	A1-325	06-09			2022 - 2023	2023 - 2024	2024 - 2025	2025 - 2026	2026 - 2027
							0	0	0	305	305
DT4366182	TOWN OF MIAMI LAKES - SIDEWALK IMPROVEMENTS		BIKE LANE/SIDEWALK		\$855	\$0	Proposed Funding (in \$000s)				
4366182		0.0	A1-347	06-09			2022 - 2023	2023 - 2024	2024 - 2025	2025 - 2026	2026 - 2027
							0	68	0	787	0
DT4386632	TOWN OF MIAMI LAKES G.R.E.E.N.		BIKE PATH/TRAIL		\$539	\$0	Proposed Funding (in \$000s)				
4386632		0.0	A1-600	06-10			2022 - 2023	2023 - 2024	2024 - 2025	2025 - 2026	2026 - 2027
							0	85	0	454	0
DT4386671	BLACK CREEK TRAIL SEGMENT B PHASE I		BIKE PATH/TRAIL		\$1,247	\$431	Proposed Funding (in \$000s)				
4386671		0.0	A1-600	07-74			2022 - 2023	2023 - 2024	2024 - 2025	2025 - 2026	2026 - 2027
							816	0	0	0	0
DT4398971	SAFE ROUTES TO SCHOOL - NORMAN S. EDELCUP K8 CENTER		SIDEWALK		\$232	\$34	Proposed Funding (in \$000s)				
4398971		0.0	A1-360	07-66			2022 - 2023	2023 - 2024	2024 - 2025	2025 - 2026	2026 - 2027
							0	198	0	0	0


MIAMI-DADE TRANSPORTATION PLANNING ORGANIZATION
TRANSPORTATION IMPROVEMENT PROGRAM
NON-MOTORIZED COMPONENT

Responsible Agency: FL Dept. of Transportation

TPO Project No	Facility/Project Name		Bicycle Accom.	Type of Work		Project Cost (\$000s)	Prior Years Cost (\$000s)					
Agency Project No	From /Location	To /Location	Length (miles)	Cross-Ref. TIP Book Page No.	LRTP Ref							
DT4398981	BISCAYNE TRAIL SEGMENT D PHASE II			BIKE PATH/TRAIL		\$1,809	\$145	Proposed Funding (in \$000s)				
4398981	FROM SW 117 AVE	TO SW 137 AVE	0.0	A1-602	07-72			2022 - 2023	2023 - 2024	2024 - 2025	2025 - 2026	2026 - 2027
							0	1,664	0	0	0	
DT4408371	CITY OF MIAMI - MIAMI RIVER GREENWAY CURTIS PARK EAST			SIDEWALK		\$2,722	\$406	Proposed Funding (in \$000s)				
4408371			0.0	A1-376	06-09			2022 - 2023	2023 - 2024	2024 - 2025	2025 - 2026	2026 - 2027
							116	2,200	0	0	0	
DT4408421	MDPROS - BLACK CREEK TRAIL SEGMENT B PHASE II			BIKE PATH/TRAIL		\$1,267	\$0	Proposed Funding (in \$000s)				
4408421			0.0	A1-377	07-74			2022 - 2023	2023 - 2024	2024 - 2025	2025 - 2026	2026 - 2027
							1,267	0	0	0	0	
DT4408491	TOWN OF MIAMI LAKES - GREEN 2.0			BIKE PATH/TRAIL		\$814	\$123	Proposed Funding (in \$000s)				
4408491			0.0	A1-379	06-08			2022 - 2023	2023 - 2024	2024 - 2025	2025 - 2026	2026 - 2027
							691	0	0	0	0	
DT4412341	SAFE ROUTES TO SCHOOL - RAINBW PK, GLDN GLDS, LK STVNS ELE, NO.CO.K-8, BENFRNK K-8			PEDESTRIAN SAFETY IMPROVEMENT		\$1,652	\$272	Proposed Funding (in \$000s)				
4412341			0.0	A1-380	07-66			2022 - 2023	2023 - 2024	2024 - 2025	2025 - 2026	2026 - 2027
							0	1,380	0	0	0	


MIAMI-DADE TRANSPORTATION PLANNING ORGANIZATION
TRANSPORTATION IMPROVEMENT PROGRAM
NON-MOTORIZED COMPONENT

Responsible Agency: FL Dept. of Transportation

TPO Project No	Facility/Project Name	Bicycle Accom.	Type of Work		Project Cost (\$000s)	Prior Years Cost (\$000s)					
Agency Project No	From /Location To /Location	Length (miles)	Cross-Ref.TIP Book Page No.	L RTP Ref							
DT4412351	SAFE ROUTES TO SCHOOL - NORWOOD,DANTE FASCELL,CHRLS HADLEY,MAE WALTERS,REEVES		PEDESTRIAN SAFETY IMPROVEMENT		\$1,297	\$215	Proposed Funding (in \$000s)				
4412351		0.0	A1-381	07-68			2022 - 2023	2023 - 2024	2024 - 2025	2025 - 2026	2026 - 2027
							0	1,082	0	0	0
DT4416371	VILLAGE OF PALMETTO BAY - SW 82 AVENUE COMMUTER ACCESS		BIKE LANE/SIDEWALK		\$2,930	\$303	Proposed Funding (in \$000s)				
4416371		0.0	A1-381	06-09			2022 - 2023	2023 - 2024	2024 - 2025	2025 - 2026	2026 - 2027
							0	2,627	0	0	0
DT4416391	SNAPPER CREEK TRAIL SEGMENT B PHASE 1		BIKE PATH/TRAIL		\$638	\$121	Proposed Funding (in \$000s)				
4416391		0.0	A1-603	07-76			2022 - 2023	2023 - 2024	2024 - 2025	2025 - 2026	2026 - 2027
							0	517	0	0	0
DT4416401	CITY OF CORAL GABLES - LAST MILE TRANSIT STOP IMPROVEMENTS		SIDEWALK		\$2,003	\$164	Proposed Funding (in \$000s)				
4416401		0.0	A1-603	07-72			2022 - 2023	2023 - 2024	2024 - 2025	2025 - 2026	2026 - 2027
							1,839	0	0	0	0
DT4416411	ROBERTA HUNTER PARK - SOUTH DADE TRAIL CONNECTION		BIKE PATH/TRAIL		\$610	\$118	Proposed Funding (in \$000s)				
4416411		0.0	A1-382	07-78			2022 - 2023	2023 - 2024	2024 - 2025	2025 - 2026	2026 - 2027
							0	492	0	0	0


MIAMI-DADE TRANSPORTATION PLANNING ORGANIZATION
TRANSPORTATION IMPROVEMENT PROGRAM
NON-MOTORIZED COMPONENT

Responsible Agency: FL Dept. of Transportation

TPO Project No	Facility/Project Name	Bicycle Accom.	Type of Work		Project Cost (\$000s)	Prior Years Cost (\$000s)					
Agency Project No	From /Location To /Location	Length (miles)	Cross-Ref.TIP Book Page No.	LRTP Ref							
DT4425381	SR 933 / NW 12 AVE		PEDESTRIAN SAFETY IMPROVEMENT		\$970	\$946	Proposed Funding (in \$000s)				
4425381	AT NW 19 ST (TRAFFIC SIGNAL)	0.1	A1-392	06-09			2022 - 2023	2023 - 2024	2024 - 2025	2025 - 2026	2026 - 2027
							24	0	0	0	0
DT4434321	SR A1A / MACARTHUR CAUSEWAY		BIKE PATH/TRAIL		\$908	\$68	Proposed Funding (in \$000s)				
4434321	FROM SR 5 / BISCAYNE BLVD TO SR 907 / ALTON RD	2.7	A1-394	06-08			2022 - 2023	2023 - 2024	2024 - 2025	2025 - 2026	2026 - 2027
							840	0	0	0	0
DT4438611	DTPW - GGF TO INDUSTRIAL PARK - BIKE-PED BRIDGE AND KISS-RIDE TERMINAL		BIKE PATH/TRAIL		\$16,488	\$9,520	Proposed Funding (in \$000s)				
4438611		0.0	A1-396	06-08			2022 - 2023	2023 - 2024	2024 - 2025	2025 - 2026	2026 - 2027
							6,968	0	0	0	0
DT4439182	SR 90 / SW 8 ST		PEDESTRIAN SAFETY IMPROVEMENT		\$266	\$236	Proposed Funding (in \$000s)				
4439182	AT SW 44 AVE	0.0	A1-412	NULL			2022 - 2023	2023 - 2024	2024 - 2025	2025 - 2026	2026 - 2027
							30	0	0	0	0
DT4439861	SR 915 / NE 6 AVE		SIDEWALK		\$594	\$594	Proposed Funding (in \$000s)				
4439861	FROM NE 113 ST TO NE 121 ST	0.5	A1-422	06-09			2022 - 2023	2023 - 2024	2024 - 2025	2025 - 2026	2026 - 2027
							0	0	0	0	0


MIAMI-DADE TRANSPORTATION PLANNING ORGANIZATION
TRANSPORTATION IMPROVEMENT PROGRAM
NON-MOTORIZED COMPONENT

Responsible Agency: FL Dept. of Transportation

TPO Project No	Facility/Project Name	Bicycle Accom.	Type of Work		Project Cost (\$000s)	Prior Years Cost (\$000s)					
Agency Project No	From /Location To /Location	Length (miles)	Cross-Ref. TIP Book Page No.	L RTP Ref							
DT4441941	SNAPPER CREEK TRAIL SEGMENT A SW 107 AVE GAP		BIKE PATH/TRAIL		\$1,607	\$5	Proposed Funding (in \$000s)				
4441941		0.0	A1-605	07-76			2022 - 2023	2023 - 2024	2024 - 2025	2025 - 2026	2026 - 2027
							183	1,048	371	0	0
DT4441951	PEDESTRIAN & BICYCLE SAFETY EDUCATION FOR HIGH SCHOOL STUDENTS		PUBLIC INFORMATION/EDUCATION		\$159	\$0	Proposed Funding (in \$000s)				
4441951		0.0	A1-658	06-10			2022 - 2023	2023 - 2024	2024 - 2025	2025 - 2026	2026 - 2027
							0	159	0	0	0
DT4441961	MIAMI BEACH HIGH SCHOOL PEDESTRIAN ENHANCEMENTS		PEDESTRIAN SAFETY IMPROVEMENT		\$318	\$54	Proposed Funding (in \$000s)				
4441961		0.2	A1-605	07-70			2022 - 2023	2023 - 2024	2024 - 2025	2025 - 2026	2026 - 2027
							0	264	0	0	0
DT4442361	LUDLAM TRAIL		PD&E/EMO STUDY		\$33	\$33	Proposed Funding (in \$000s)				
4442361	FROM SW 80TH ST TO 400' NORTH OF NW 7TH ST	0.0	A1-607	07-72			2022 - 2023	2023 - 2024	2024 - 2025	2025 - 2026	2026 - 2027
							0	0	0	0	0
DT4442951	SAFE ROUTES TO SCHOOL - BOB GRAHAM EDUCATION CENTER		PEDESTRIAN SAFETY IMPROVEMENT		\$251	\$61	Proposed Funding (in \$000s)				
4442951		0.0	A1-423	07-68			2022 - 2023	2023 - 2024	2024 - 2025	2025 - 2026	2026 - 2027
							190	0	0	0	0


MIAMI-DADE TRANSPORTATION PLANNING ORGANIZATION
TRANSPORTATION IMPROVEMENT PROGRAM
NON-MOTORIZED COMPONENT

Responsible Agency: FL Dept. of Transportation

TPO Project No	Facility/Project Name	Bicycle Accom.	Type of Work		Project Cost (\$000s)	Prior Years Cost (\$000s)					
Agency Project No	From /Location To /Location	Length (miles)	Cross-Ref. TIP Book Page No.	L RTP Ref							
DT4442961	SAFE ROUTES TO SCHOOL - OJUS ELEMENTARY		PEDESTRIAN SAFETY IMPROVEMENT		\$542	\$103	Proposed Funding (in \$000s)				
4442961		0.0	A1-424	07-68			2022 - 2023	2023 - 2024	2024 - 2025	2025 - 2026	2026 - 2027
							439	0	0	0	0
DT4442991	SNAKE CREEK TRAIL EXTENSION TO GREYNOLDS PARK		BIKE PATH/TRAIL		\$781	\$144	Proposed Funding (in \$000s)				
4442991		0.0	A1-607	07-78			2022 - 2023	2023 - 2024	2024 - 2025	2025 - 2026	2026 - 2027
							0	637	0	0	0
DT4451541	SAFE ROUTES TO SCHOOL - WEST MIAMI MIDDLE SCHOOL		PEDESTRIAN SAFETY IMPROVEMENT		\$229	\$36	Proposed Funding (in \$000s)				
4451541		0.0	A1-608	07-70			2022 - 2023	2023 - 2024	2024 - 2025	2025 - 2026	2026 - 2027
							0	193	0	0	0
DT4451551	SAFE ROUTES TO SCHOOL - OLYMPIA HEIGHTS ELEMENTARY		PEDESTRIAN SAFETY IMPROVEMENT		\$95	\$0	Proposed Funding (in \$000s)				
4451551		0.0	A1-609	07-70			2022 - 2023	2023 - 2024	2024 - 2025	2025 - 2026	2026 - 2027
							16	0	79	0	0
DT4451561	SAFE ROUTES TO SCHOOL - MIAMI EDISON HIGH SCHOOL		PEDESTRIAN SAFETY IMPROVEMENT		\$57	\$0	Proposed Funding (in \$000s)				
4451561		0.0	A1-609	07-70			2022 - 2023	2023 - 2024	2024 - 2025	2025 - 2026	2026 - 2027
							10	0	47	0	0


MIAMI-DADE TRANSPORTATION PLANNING ORGANIZATION
TRANSPORTATION IMPROVEMENT PROGRAM
NON-MOTORIZED COMPONENT

Responsible Agency: FL Dept. of Transportation

TPO Project No	Facility/Project Name	Bicycle Accom.	Type of Work		Project Cost (\$000s)	Prior Years Cost (\$000s)					
Agency Project No	From /Location To /Location	Length (miles)	Cross-Ref. TIP Book Page No.	L RTP Ref							
DT4451581	SAFE ROUTES TO SCHOOL - SEMINOLE ELEMENTARY		PEDESTRIAN SAFETY IMPROVEMENT		\$660	\$101	Proposed Funding (in \$000s)				
4451581		0.0	A1-438	07-68			2022 - 2023	2023 - 2024	2024 - 2025	2025 - 2026	2026 - 2027
							0	559	0	0	0
DT4451601	SAFE ROUTES TO SCHOOL - MANDARIN LAKES K-8		PEDESTRIAN SAFETY IMPROVEMENT		\$239	\$28	Proposed Funding (in \$000s)				
4451601		0.0	A1-438	07-68			2022 - 2023	2023 - 2024	2024 - 2025	2025 - 2026	2026 - 2027
							0	211	0	0	0
DT4451611	SAFE ROUTES TO SCHOOL - AIRBASE K-8 CENTER		PEDESTRIAN SAFETY IMPROVEMENT		\$54	\$9	Proposed Funding (in \$000s)				
4451611		0.0	A1-439	07-68			2022 - 2023	2023 - 2024	2024 - 2025	2025 - 2026	2026 - 2027
							0	45	0	0	0
DT4451621	SAFE ROUTES TO SCHOOL - EVERGLADES K-8		PEDESTRIAN SAFETY IMPROVEMENT		\$357	\$55	Proposed Funding (in \$000s)				
4451621		0.0	A1-439	07-70			2022 - 2023	2023 - 2024	2024 - 2025	2025 - 2026	2026 - 2027
							0	302	0	0	0
DT4451631	SAFE ROUTES TO SCHOOL - NORLAND ELEMENTARY SCHOOL		PEDESTRIAN SAFETY IMPROVEMENT		\$304	\$0	Proposed Funding (in \$000s)				
4451631		0.0	A1-610	07-70			2022 - 2023	2023 - 2024	2024 - 2025	2025 - 2026	2026 - 2027
							48	0	256	0	0


MIAMI-DADE TRANSPORTATION PLANNING ORGANIZATION
TRANSPORTATION IMPROVEMENT PROGRAM
NON-MOTORIZED COMPONENT

Responsible Agency: FL Dept. of Transportation

TPO Project No	Facility/Project Name	Bicycle Accom.	Type of Work		Project Cost (\$000s)	Prior Years Cost (\$000s)					
Agency Project No	From /Location To /Location	Length (miles)	Cross-Ref. TIP Book Page No.	LRTP Ref							
DT4451651	SAFE ROUTES TO SCHOOL - NORLAND MIDDLE SCHOOL		PEDESTRIAN SAFETY IMPROVEMENT		\$195	\$0	Proposed Funding (in \$000s)				
4451651		0.0	A1-610	07-70			2022 - 2023	2023 - 2024	2024 - 2025	2025 - 2026	2026 - 2027
							31	0	164	0	0
DT4457431	SAFE ROUTES TO SCHOOL - MIAMI CENTRAL HIGH SCHOOL		PEDESTRIAN SAFETY IMPROVEMENT		\$740	\$0	Proposed Funding (in \$000s)				
4457431		0.0	A1-440	07-68			2022 - 2023	2023 - 2024	2024 - 2025	2025 - 2026	2026 - 2027
							0	139	0	601	0
DT4457651	SAFE ROUTES TO SCHOOL - NORTH DADE MIDDLE SCHOOL		PEDESTRIAN SAFETY IMPROVEMENT		\$364	\$0	Proposed Funding (in \$000s)				
4457651		0.2	A1-444	07-68			2022 - 2023	2023 - 2024	2024 - 2025	2025 - 2026	2026 - 2027
							0	81	0	283	0
DT4457661	SAFE ROUTES TO SCHOOL - MIAMI NORTHWESTERN SENIOR HIGH SCHOOL		PEDESTRIAN SAFETY IMPROVEMENT		\$814	\$0	Proposed Funding (in \$000s)				
4457661		0.0	A1-444	07-68			2022 - 2023	2023 - 2024	2024 - 2025	2025 - 2026	2026 - 2027
							0	150	0	664	0
DT4460521	DPTW - SMART TRAIL ALONG NW 12 ST		BIKE PATH/TRAIL		\$467	\$0	Proposed Funding (in \$000s)				
4460521		0.0	A1-612	06-08			2022 - 2023	2023 - 2024	2024 - 2025	2025 - 2026	2026 - 2027
							0	0	467	0	0


MIAMI-DADE TRANSPORTATION PLANNING ORGANIZATION
TRANSPORTATION IMPROVEMENT PROGRAM
NON-MOTORIZED COMPONENT

Responsible Agency: FL Dept. of Transportation

TPO Project No	Facility/Project Name		Bicycle Accom.	Type of Work		Project Cost (\$000s)	Prior Years Cost (\$000s)					
Agency Project No	From /Location	To /Location	Length (miles)	Cross-Ref. TIP Book Page No.	L RTP Ref							
DT4460531	CITY OF MIAMI - I-395 PEDESTRIAN BAYWALK CONNECTION			PEDESTRIAN/WILDLIFE OVERPASS		\$4,273	\$534	Proposed Funding (in \$000s)				
4460531			0.0	A1-462	07-79			2022 - 2023	2023 - 2024	2024 - 2025	2025 - 2026	2026 - 2027
							0	3,285	454	0	0	
DT4460541	MIAMI SHORES - SR 915 / NE 6 AVE PEDESTRIAN PROMENADE			BIKE LANE/SIDEWALK		\$509	\$0	Proposed Funding (in \$000s)				
4460541			0.7	A1-613	07-72			2022 - 2023	2023 - 2024	2024 - 2025	2025 - 2026	2026 - 2027
							72	0	437	0	0	
DT4460551	CITY OF MIAMI - MIAMI RIVER GREENWAY			BIKE LANE/SIDEWALK		\$3,693	\$0	Proposed Funding (in \$000s)				
4460551	FROM NW 22 AVE	TO NW 19 AVE	0.0	A1-613	07-76			2022 - 2023	2023 - 2024	2024 - 2025	2025 - 2026	2026 - 2027
							413	0	3,280	0	0	
DT4460561	DTPW - COMMODORE TRAIL MISSING LINK			BIKE PATH/TRAIL		\$110	\$0	Proposed Funding (in \$000s)				
4460561			0.0	A1-614	06-08			2022 - 2023	2023 - 2024	2024 - 2025	2025 - 2026	2026 - 2027
							0	0	110	0	0	
DT4460571	TOWN OF MIAMI LAKES - FAIRWAY DR BIKE LANES & CROSSWALK IMPROVEMENTS			BIKE LANE/SIDEWALK		\$1,205	\$0	Proposed Funding (in \$000s)				
4460571			0.0	A1-615	07-78			2022 - 2023	2023 - 2024	2024 - 2025	2025 - 2026	2026 - 2027
							119	0	1,086	0	0	


MIAMI-DADE TRANSPORTATION PLANNING ORGANIZATION
TRANSPORTATION IMPROVEMENT PROGRAM
NON-MOTORIZED COMPONENT

Responsible Agency: FL Dept. of Transportation

TPO Project No	Facility/Project Name	Bicycle Accom.	Type of Work		Project Cost (\$000s)	Prior Years Cost (\$000s)					
Agency Project No	From /Location To /Location	Length (miles)	Cross-Ref. TIP Book Page No.	L RTP Ref							
DT4460591	MDPROS - LUDLAM TRAIL ACCESS & TRAILHEAD IMPROVMENTS		PEDESTRIAN/WILDLIFE OVERPASS		\$460	\$0	Proposed Funding (in \$000s)				
4460591	AT A.D BARNES PARK	0.0	A1-615	07-72			2022 - 2023	2023 - 2024	2024 - 2025	2025 - 2026	2026 - 2027
							0	0	460	0	0
DT4460691	MDPROS - SNAKE CREEK TRAIL ACCESS AND PATH IMPROVEMENTS		BIKE PATH/TRAIL		\$179	\$0	Proposed Funding (in \$000s)				
4460691		0.0	A1-616	07-78			2022 - 2023	2023 - 2024	2024 - 2025	2025 - 2026	2026 - 2027
							0	0	179	0	0
DT4460701	CITY OF HOMESTEAD - DOWNTOWN PEDESTRIAN ACCESS		SIDEWALK		\$1,005	\$0	Proposed Funding (in \$000s)				
4460701		0.0	A1-616	06-09			2022 - 2023	2023 - 2024	2024 - 2025	2025 - 2026	2026 - 2027
							0	0	1,005	0	0
DT4460711	DTPW - HIGHLIGHTING BIKE LANES ON MULTILANE ROADS		BIKE LANE/SIDEWALK		\$57	\$0	Proposed Funding (in \$000s)				
4460711		0.0	A1-617	06-09			2022 - 2023	2023 - 2024	2024 - 2025	2025 - 2026	2026 - 2027
							0	0	57	0	0
DT4462971	SAFE ROUTES TO SCHOOL - NORTH MIAMI SENIOR HIGH SCHOOL		PEDESTRIAN SAFETY IMPROVEMENT		\$107	\$0	Proposed Funding (in \$000s)				
4462971		0.0	A1-618	07-70			2022 - 2023	2023 - 2024	2024 - 2025	2025 - 2026	2026 - 2027
							0	0	107	0	0


MIAMI-DADE TRANSPORTATION PLANNING ORGANIZATION
TRANSPORTATION IMPROVEMENT PROGRAM
NON-MOTORIZED COMPONENT

Responsible Agency: FL Dept. of Transportation

TPO Project No	Facility/Project Name	Bicycle Accom.	Type of Work		Project Cost (\$000s)	Prior Years Cost (\$000s)					
Agency Project No	From /Location To /Location	Length (miles)	Cross-Ref. TIP Book Page No.	LRTP Ref							
DT4462981	SAFE ROUTES TO SCHOOL - CAROL CITY MIDDLE SCHOOL		PEDESTRIAN SAFETY IMPROVEMENT		\$838	\$0	Proposed Funding (in \$000s)				
4462981		0.4	A1-469	07-70			2022 - 2023	2023 - 2024	2024 - 2025	2025 - 2026	2026 - 2027
							0	0	162	0	676
DT4462991	SAFE ROUTES TO SCHOOL - RUBEN DARIO MIDDLE SCHOOL		PEDESTRIAN SAFETY IMPROVEMENT		\$60	\$0	Proposed Funding (in \$000s)				
4462991		0.0	A1-618	07-70			2022 - 2023	2023 - 2024	2024 - 2025	2025 - 2026	2026 - 2027
							0	0	60	0	0
DT4463001	SAFE ROUTES TO SCHOOL - HIALEAH SENIOR HIGH SCHOOL		PEDESTRIAN SAFETY IMPROVEMENT		\$932	\$0	Proposed Funding (in \$000s)				
4463001		0.1	A1-470	07-70			2022 - 2023	2023 - 2024	2024 - 2025	2025 - 2026	2026 - 2027
							0	0	169	0	763
DT4463011	SAFE ROUTES TO SCHOOL - NORTH MIAMI MIDDLE SCHOOL		PEDESTRIAN SAFETY IMPROVEMENT		\$109	\$0	Proposed Funding (in \$000s)				
4463011		0.1	A1-470	07-70			2022 - 2023	2023 - 2024	2024 - 2025	2025 - 2026	2026 - 2027
							0	0	109	0	0
DT4463021	SAFE ROUTES TO SCHOOL - MIAMI JACKSON SENIOR HIGH SCHOOL		PEDESTRIAN SAFETY IMPROVEMENT		\$157	\$0	Proposed Funding (in \$000s)				
4463021		0.0	A1-619	07-70			2022 - 2023	2023 - 2024	2024 - 2025	2025 - 2026	2026 - 2027
							0	0	157	0	0


MIAMI-DADE TRANSPORTATION PLANNING ORGANIZATION
TRANSPORTATION IMPROVEMENT PROGRAM
NON-MOTORIZED COMPONENT

Responsible Agency: FL Dept. of Transportation

TPO Project No	Facility/Project Name		Bicycle Accom.	Type of Work		Project Cost (\$000s)	Prior Years Cost (\$000s)					
Agency Project No	From /Location	To /Location	Length (miles)	Cross-Ref. TIP Book Page No.	L RTP Ref							
DT4463031	SAFE ROUTES TO SCHOOL - GEORGIA JONES-AYERS MIDDLE			PEDESTRIAN SAFETY IMPROVEMENT		\$1,495	\$0	Proposed Funding (in \$000s)				
4463031			0.1	A1-471	07-70			2022 - 2023	2023 - 2024	2024 - 2025	2025 - 2026	2026 - 2027
							277	0	0	1,218	0	
DT4467451	DTPW - COMPLETE STREETS PUSH BUTTON			MISCELLANEOUS CONSTRUCTION		\$2,859	\$0	Proposed Funding (in \$000s)				
4467451			0.0	A1-620	06-09			2022 - 2023	2023 - 2024	2024 - 2025	2025 - 2026	2026 - 2027
							0	1,549	310	1,000	0	
DT4467481	BIKE BOULEVARD DEMO PROJECT - MODEL CITY / BROWNSVILLE			BIKE PATH/TRAIL		\$1,110	\$305	Proposed Funding (in \$000s)				
4467481			0.0	A1-620	06-08			2022 - 2023	2023 - 2024	2024 - 2025	2025 - 2026	2026 - 2027
							0	805	0	0	0	
DT4470461	SR 90/US 41/SW 8 ST & C-4 CANAL W OF SW 109 AVE & SR 90 INTERSECTION			PEDESTRIAN/WILDLIFE OVERPASS		\$16,268	\$3,042	Proposed Funding (in \$000s)				
4470461			0.2	A1-472	06-09			2022 - 2023	2023 - 2024	2024 - 2025	2025 - 2026	2026 - 2027
							13,226	0	0	0	0	
DT4471631	SR 933 / SW 12 AVE / NW 12 AVE			PEDESTRIAN SAFETY IMPROVEMENT		\$226	\$0	Proposed Funding (in \$000s)				
4471631	FROM SW 2 ST	TO SW 5 ST	0.2	A1-473	06-10			2022 - 2023	2023 - 2024	2024 - 2025	2025 - 2026	2026 - 2027
							0	0	0	226	0	


MIAMI-DADE TRANSPORTATION PLANNING ORGANIZATION
TRANSPORTATION IMPROVEMENT PROGRAM
NON-MOTORIZED COMPONENT

Responsible Agency: FL Dept. of Transportation

TPO Project No	Facility/Project Name	Bicycle Accom.	Type of Work		Project Cost (\$000s)	Prior Years Cost (\$000s)					
Agency Project No	From /Location To /Location	Length (miles)	Cross-Ref. TIP Book Page No.	LRTP Ref							
DT4475971	SAFE ROUTES TO SCHOOL - NORTH MIAMI BEACH SR HIGH / JOHN F KENNEDY MIDDLE SCHOOL		PEDESTRIAN SAFETY IMPROVEMENT		\$101	\$0	Proposed Funding (in \$000s)				
4475971		0.0	A1-478	06-10			2022 - 2023	2023 - 2024	2024 - 2025	2025 - 2026	2026 - 2027
							0	0	0	101	0
DT4475991	SAFE ROUTES TO SCHOOL - MIAMI SOUTHRIDGE SENIOR HIGH SCHOOL		PEDESTRIAN SAFETY IMPROVEMENT		\$203	\$0	Proposed Funding (in \$000s)				
4475991		0.0	A1-478	06-10			2022 - 2023	2023 - 2024	2024 - 2025	2025 - 2026	2026 - 2027
							0	80	0	123	0
DT4476011	SAFE ROUTES TO SCHOOL - BOOKER T. WASHINGTON SENIOR HIGH SCHOOL		PEDESTRIAN SAFETY IMPROVEMENT		\$460	\$0	Proposed Funding (in \$000s)				
4476011		0.0	A1-621	06-10			2022 - 2023	2023 - 2024	2024 - 2025	2025 - 2026	2026 - 2027
							0	0	132	0	328
DT4479671	MDPROS - LUDLAM TRAIL BRIDGE OVERPASS		PEDESTRIAN/WILDLIFE OVERPASS		\$3,280	\$0	Proposed Funding (in \$000s)				
4479671	AT SW 40TH STREET (BIRD ROAD)	6.4	A1-487	07-72			2022 - 2023	2023 - 2024	2024 - 2025	2025 - 2026	2026 - 2027
							0	0	0	3,280	0
DT4479681	TOWN OF MIAMI LAKES - PARK WEST BICYCLE AND PEDESTRIAN IMPROVEMENTS		BIKE LANE/SIDEWALK		\$1,226	\$0	Proposed Funding (in \$000s)				
4479681		0.0	A1-623	06-10			2022 - 2023	2023 - 2024	2024 - 2025	2025 - 2026	2026 - 2027
							163	0	0	1,063	0


MIAMI-DADE TRANSPORTATION PLANNING ORGANIZATION
TRANSPORTATION IMPROVEMENT PROGRAM
NON-MOTORIZED COMPONENT

Responsible Agency: FL Dept. of Transportation

TPO Project No	Facility/Project Name		Bicycle Accom.	Type of Work		Project Cost (\$000s)	Prior Years Cost (\$000s)					
DT4479691	NORTH BAY VILLAGE - ISLAND WALK PHASE I			BIKE PATH/TRAIL		\$1,995	\$0	Proposed Funding (in \$000s)				
4479691			0.0	A1-623	06-10			2022 - 2023	2023 - 2024	2024 - 2025	2025 - 2026	2026 - 2027
							0	0	0	1,366	629	
DT4479701	MIAMI SHORES VILLAGE - FLAGLER TRAIL			BIKE PATH/TRAIL		\$592	\$0	Proposed Funding (in \$000s)				
4479701			0.0	A1-624	06-10			2022 - 2023	2023 - 2024	2024 - 2025	2025 - 2026	2026 - 2027
							81	0	511	0	0	
DT4479831	MIAMI SHORES VILLAGE- ADA RAMP IMPROVEMENT PROJECT			SIDEWALK		\$259	\$76	Proposed Funding (in \$000s)				
4479831			0.0	A1-624	06-10			2022 - 2023	2023 - 2024	2024 - 2025	2025 - 2026	2026 - 2027
							183	0	0	0	0	
DT4479841	CITY OF MIAMI BEACH - 17TH STREET BICYCLE LANE PROJECT			BIKE LANE/SIDEWALK		\$1,662	\$171	Proposed Funding (in \$000s)				
4479841			0.0	A1-625	06-10			2022 - 2023	2023 - 2024	2024 - 2025	2025 - 2026	2026 - 2027
							0	0	576	915	0	
DT4479851	TOWN OF CUTLER BAY - CARIBBEAN BOULEVARD COMPLETE STREETS			BIKE LANE/SIDEWALK		\$1,716	\$165	Proposed Funding (in \$000s)				
4479851			0.0	A1-625	06-10			2022 - 2023	2023 - 2024	2024 - 2025	2025 - 2026	2026 - 2027
							0	0	0	1,551	0	

MIAMI-DADE TRANSPORTATION PLANNING ORGANIZATION
TRANSPORTATION IMPROVEMENT PROGRAM
NON-MOTORIZED COMPONENT

Responsible Agency: FL Dept. of Transportation

TPO Project No	Facility/Project Name	Bicycle Accom.	Type of Work		Project Cost (\$000s)	Prior Years Cost (\$000s)					
Agency Project No	From /Location To /Location	Length (miles)	Cross-Ref. TIP Book Page No.	LRTP Ref							
DT4479861	CITY OF SOUTH MIAMI - PEDESTRIAN BRIDGE		PEDESTRIAN/WILDLIFE OVERPASS		\$5,427	\$2	Proposed Funding (in \$000s)				
4479861		0.0	A1-488	06-10			2022 - 2023	2023 - 2024	2024 - 2025	2025 - 2026	2026 - 2027
							0	505	0	4,520	400
DT4486241	CITY OF MIAMI BEACH - CHASE AVENUE/34TH STREET SHARED USE PATH		BIKE PATH/TRAIL		\$1,140	\$150	Proposed Funding (in \$000s)				
4486241		0.0	A1-626	06-10			2022 - 2023	2023 - 2024	2024 - 2025	2025 - 2026	2026 - 2027
							990	0	0	0	0
DT4486261	CITY OF MIAMI BEACH - 23RD STREET COMPLETE STREETS PROJECT		PEDESTRIAN SAFETY IMPROVEMENT		\$3,047	\$267	Proposed Funding (in \$000s)				
4486261		0.0	A1-627	06-10			2022 - 2023	2023 - 2024	2024 - 2025	2025 - 2026	2026 - 2027
							2,780	0	0	0	0
DT4486291	NORTH BAY VILLAGE - KENNEDY CAUSEWAY COMPLETE STREETS PROJECT		PEDESTRIAN SAFETY IMPROVEMENT		\$464	\$0	Proposed Funding (in \$000s)				
4486291		2.0	A1-628	06-10			2022 - 2023	2023 - 2024	2024 - 2025	2025 - 2026	2026 - 2027
							50	0	414	0	0

Yearly Totals	37,656	30,202	13,876	18,747	3,266
5 Year TIP Total				\$103,747	

MIAMI-DADE TRANSPORTATION PLANNING ORGANIZATION
TRANSPORTATION IMPROVEMENT PROGRAM
NON-MOTORIZED COMPONENT

Responsible Agency: Miami-Dade County Parks, Recreation & Open Spaces Dept

TPO Project No	Facility/Project Name		Bicycle Accom.	Type of Work		Project Cost (\$000s)	Prior Years Cost (\$000s)	
Agency Project No	From /Location	To /Location	Length (miles)	Cross-Ref. TIP Book Page No.	L RTP Ref			

PR0000002	South Dade Trail / Biscayne D & Roberta Hunter		Other	BIKEPATH		\$3,213	\$1,031	Proposed Funding (in \$000s)				
	0000002	SW 137 St		Homestead Bayfront Park	0.0			A19-2	07-72	2022 - 2023	2023 - 2024	2024 - 2025
							1,102	680	0	0	0	


PR0000004	Snake Creek Trail		Other	BIKEPATH		\$1,727	\$525	Proposed Funding (in \$000s)				
	0000004	I-95		Greynolds Park	2.6			A19-2	07-78	2022 - 2023	2023 - 2024	2024 - 2025
							802	0	0	0	0	

PR0000005	Snapper Creek Trail		Other	BIKEPATH		\$500	\$50	Proposed Funding (in \$000s)				
	0000005	SW 97 AVE		SW 117 AVE	2.3			A19-3	07-76	2022 - 2023	2023 - 2024	2024 - 2025
							100	250	0	0	0	

Yearly Totals	2,004	930	0	0	0
5 Year TIP Total					\$2,934


MIAMI-DADE TRANSPORTATION PLANNING ORGANIZATION
TRANSPORTATION IMPROVEMENT PROGRAM
NON-MOTORIZED COMPONENT

Responsible Agency: Miami-Dade Dept. of Transportation and Public Works

TPO Project No	Facility/Project Name		Bicycle Accom.	Type of Work		Project Cost (\$000s)	Prior Years Cost (\$000s)					
	Agency Project No	From /Location		To /Location	Length (miles)							
PW0000106	South Bayshore Drive		Bike Lane	Roadway improvements, drainage, water main installation.		\$16,725	\$16,538	Proposed Funding (in \$000s)				
106	Darwin Street	Mercy Way	1.4	A5-31	06-09			2022 - 2023	2023 - 2024	2024 - 2025	2025 - 2026	2026 - 2027
PW0000110	NW 97 Avenue			New 4 lanes		\$3,630	\$3,630	Proposed Funding (in \$000s)				
110	NW 138 Street	NW 154 Street	1.0	A5-57	06-09			2022 - 2023	2023 - 2024	2024 - 2025	2025 - 2026	2026 - 2027
PW0000149	SW 268 Street		Bike Lane	Roadway improvements, water main installation		\$16,890	\$14,197	Proposed Funding (in \$000s)				
149	SW 139 Avenue	SW 119 Avenue	2.0	A5-126	06-09			2022 - 2023	2023 - 2024	2024 - 2025	2025 - 2026	2026 - 2027
PW0000215	SW 264 Street		Bike Lane	New 2 lane road with center turn lane		\$6,008	\$6,008	Proposed Funding (in \$000s)				
215	SW 147 Avenue	US-1	0.2	A5-125	06-09			2022 - 2023	2023 - 2024	2024 - 2025	2025 - 2026	2026 - 2027
PW0001041	Underline			Pedestrian/bicycle improvements		\$120,450	\$18,500	Proposed Funding (in \$000s)				
0001041	Dadeland South	Miami River	9.6	A5-7	07-72			2022 - 2023	2023 - 2024	2024 - 2025	2025 - 2026	2026 - 2027
							3,000	3,000	2,526	0	0	


MIAMI-DADE TRANSPORTATION PLANNING ORGANIZATION
TRANSPORTATION IMPROVEMENT PROGRAM
NON-MOTORIZED COMPONENT

Responsible Agency: Miami-Dade Dept. of Transportation and Public Works

TPO Project No	Facility/Project Name		Bicycle Accom.	Type of Work		Project Cost (\$000s)	Prior Years Cost (\$000s)					
PW000304a	NW 37 Avenue		Wide Curb Lane	Widen from 2 to 5 lanes		\$20,252	\$2,665	Proposed Funding (in \$000s)				
20040330	North River Drive	NW 79 Street	2.7	A7-2	07-74			2022 - 2023	2023 - 2024	2024 - 2025	2025 - 2026	2026 - 2027
							5,550	5,550	5,550	937	0	
PW000338	Street Light Retrofits			Safety retrofitting of existing street		\$5,919	\$5,112	Proposed Funding (in \$000s)				
338	Various locations		0.0	A7-16	06-09			2022 - 2023	2023 - 2024	2024 - 2025	2025 - 2026	2026 - 2027
							807	0	0	0	0	
PW000722	SW 216 Street		Bike Lane	Drainage improvements design		\$14,121	\$140	Proposed Funding (in \$000s)				
722	SW 127 Avenue	HEFT	2.0	A5-125	06-09			2022 - 2023	2023 - 2024	2024 - 2025	2025 - 2026	2026 - 2027
PW000723	SW 328 Street		Bike Lane	Roadway improvements		\$9,659	\$9,339	Proposed Funding (in \$000s)				
723	SW 187 Avenue	US-1	1.2	A5-127	06-09			2022 - 2023	2023 - 2024	2024 - 2025	2025 - 2026	2026 - 2027
PW000744	NW 58 Street		Other	Road reconstruction		\$13,213	\$13,213	Proposed Funding (in \$000s)				
744	NW 97 Avenue	SR 826	2.0	A5-3	06-09			2022 - 2023	2023 - 2024	2024 - 2025	2025 - 2026	2026 - 2027


MIAMI-DADE TRANSPORTATION PLANNING ORGANIZATION
TRANSPORTATION IMPROVEMENT PROGRAM
NON-MOTORIZED COMPONENT

Responsible Agency: Miami-Dade Dept. of Transportation and Public Works

TPO Project No	Facility/Project Name		Bicycle Accom.	Type of Work		Project Cost (\$000s)	Prior Years Cost (\$000s)					
PW000751	NW 97 Avenue		Bike Lane	Widen from 2 to 4 lanes		\$6,736	\$6,736	Proposed Funding (in \$000s)				
751	NW 58 Street	NW 70 Street	0.8	A5-5	07-46			2022 - 2023	2023 - 2024	2024 - 2025	2025 - 2026	2026 - 2027
PW000764	Harriet Tubman Highway		Bike Lane	Widen from 2 to 4 lanes		\$15,156	\$15,156	Proposed Funding (in \$000s)				
764	NE 163 Street	NE 175 Street	0.8	A5-62	06-09			2022 - 2023	2023 - 2024	2024 - 2025	2025 - 2026	2026 - 2027
PW000775	SW 136 Street East of SW 72 Avenue		Paved Shoulder	Bridge replacement (#874420)		\$3,192	\$3,192	Proposed Funding (in \$000s)				
775			0.0	A5-95	06-09			2022 - 2023	2023 - 2024	2024 - 2025	2025 - 2026	2026 - 2027
PW000860	NW 97 Avenue		Bike Lane	Widen from 2 to 4 lanes		\$4,373	\$4,373	Proposed Funding (in \$000s)				
000860	NW 52 Street	NW 58 Street	0.4	A5-5	07-46			2022 - 2023	2023 - 2024	2024 - 2025	2025 - 2026	2026 - 2027
PW000924	Underline			Pedestrian/bicycle improvements		\$120,450	\$35,300	Proposed Funding (in \$000s)				
000924	Dadeland South	Miami River	9.6	A5-33	07-72			2022 - 2023	2023 - 2024	2024 - 2025	2025 - 2026	2026 - 2027
							5,532	5,500	4,009	0	0	


MIAMI-DADE TRANSPORTATION PLANNING ORGANIZATION
TRANSPORTATION IMPROVEMENT PROGRAM
NON-MOTORIZED COMPONENT

Responsible Agency: Miami-Dade Dept. of Transportation and Public Works

TPO Project No	Facility/Project Name		Bicycle Accom.	Type of Work		Project Cost (\$000s)	Prior Years Cost (\$000s)					
Agency Project No	From /Location	To /Location	Length (miles)	Cross-Ref. TIP Book Page No.	L RTP Ref							
PW000955	SW 42 Avenue and Coral Gables Canal			Bridge replacement (#874275)		\$6,594	\$6,594	Proposed Funding (in \$000s)				
000955			0.0	A5-145	06-09			2022 - 2023	2023 - 2024	2024 - 2025	2025 - 2026	2026 - 2027
PW000963	Ludlam Bikepath			Bikepath		\$106,159	\$22,500	Proposed Funding (in \$000s)				
000963	Dadeland North	NW 7 Street	6.0	A5-6	07-72			2022 - 2023	2023 - 2024	2024 - 2025	2025 - 2026	2026 - 2027
PW000964	Ludlam Bikepath			Bikepath		\$106,159	\$7,500	Proposed Funding (in \$000s)				
000964	Dadeland North	NW 7 Street	6.0	A5-33	07-72			2022 - 2023	2023 - 2024	2024 - 2025	2025 - 2026	2026 - 2027
PW000993	SW 137 Avenue		Bike Lane	Completion as two (2) continuous lanes		\$20,873	\$593	Proposed Funding (in \$000s)				
000993	US-1	SW 200 Street	3.0	A5-123	07-50			2022 - 2023	2023 - 2024	2024 - 2025	2025 - 2026	2026 - 2027
PW20040343	SW 137 Avenue		Bike Lane	Completion as two (2) continuous lanes		\$20,873	\$18,780	Proposed Funding (in \$000s)				
20040343	US-1	SW 200 Street	3.0	A7-8	06-09			2022 - 2023	2023 - 2024	2024 - 2025	2025 - 2026	2026 - 2027
							1,500	0	0	0	0	

MIAMI-DADE TRANSPORTATION PLANNING ORGANIZATION
TRANSPORTATION IMPROVEMENT PROGRAM
NON-MOTORIZED COMPONENT

Responsible Agency: Miami-Dade Dept. of Transportation and Public Works

TPO Project No	Facility/Project Name	Bicycle Accom.	Type of Work		Project Cost (\$000s)	Prior Years Cost (\$000s)	
Agency Project No	From /Location To /Location	Length (miles)	Cross-Ref. TIP Book Page No.	LRTP Ref			

PW20040344	SW 137 Avenue		Widen from 2 to 4 lanes		\$10,070	\$9,644	Proposed Funding (in \$000s)				
20040344	SR-821 (HEFT) US-1	1.7	A7-8	06-09			2022 - 2023	2023 - 2024	2024 - 2025	2025 - 2026	2026 - 2027


PW20040348	SW 216 Street	Bike Lane	Curb & Gutter, Traffic Operational Improv.		\$14,121	\$12,259	Proposed Funding (in \$000s)				
20040348	SW 127 Avenue HEFT	2.0	A7-10	06-09			2022 - 2023	2023 - 2024	2024 - 2025	2025 - 2026	2026 - 2027
							1,357	0	0	0	0

PW671605	SW 328 St	Bike Lane	Widen from 2 to 4 lanes		\$12,779	\$12,779	Proposed Funding (in \$000s)				
671605	US-1 SW 162 Ave	1.4	A5-127	06-09			2022 - 2023	2023 - 2024	2024 - 2025	2025 - 2026	2026 - 2027

Yearly Totals	17,746	14,050	12,085	937	0
5 Year TIP Total					\$44,818

MIAMI-DADE TRANSPORTATION PLANNING ORGANIZATION
TRANSPORTATION IMPROVEMENT PROGRAM
NON-MOTORIZED COMPONENT

Responsible Agency: Miami-Dade Dept. of Transportation and Public Works (Transit)

TPO Project No	Facility/Project Name	Bicycle Accom.	Type of Work		Project Cost (\$000s)	Prior Years Cost (\$000s)					
Agency Project No	From /Location To /Location	Length (miles)	Cross-Ref.TIP Book Page No.	L RTP Ref							

TA0000054	Kendall Park-and Ride Facility	Other	Construction of 183 Parking spaces in the Park & Ride Facility		\$1,583	\$1,583	Proposed Funding (in \$000s)				
54	SW 127 Ave/ SW 88 St (Kendall)	0.0	A11-21	06-10			2022 - 2023	2023 - 2024	2024 - 2025	2025 - 2026	2026 - 2027
							0	0	0	0	0

TA0000093	METROMOVER COMPREHENSIVE WAYSIDE OVERHAUL - Track & Guideway Rehabilitation	Other	Rehabilitate Guideway		\$171,895	\$57,976	Proposed Funding (in \$000s)				
93	Various	0.0	A11-24	06-09			2022 - 2023	2023 - 2024	2024 - 2025	2025 - 2026	2026 - 2027
							37,378	37,378	39,163	0	0


TA0000097	REPLACE AND UPGRADE PHYSICAL ASSETS - Infrastructure Renewal Program	Other	Infrastructure Renewal		\$104,108	\$29,108	Proposed Funding (in \$000s)				
97		0.0	A11-24	06-09			2022 - 2023	2023 - 2024	2024 - 2025	2025 - 2026	2026 - 2027
							12,500	12,500	12,500	12,500	12,500

TA000103	The Underline- MPATH / BRICKELL Backyard Project		Engineering / Construction		\$16,525	\$16,525	Proposed Funding (in \$000s)				
000103	Miami River SW 13 Street	0.0	A11-2	07-72			2022 - 2023	2023 - 2024	2024 - 2025	2025 - 2026	2026 - 2027
							0	0	0	0	0

TAMDT291	Underline (Phase 2 - (SW 13th Street to SW 19th Street)		Engineering and Construction		\$20,115	\$14,819	Proposed Funding (in \$000s)				
MDT291	SW 13 ST SW 19 ST	0.0	A11-25	07-72			2022 - 2023	2023 - 2024	2024 - 2025	2025 - 2026	2026 - 2027
							5,296	0	0	0	0

MIAMI-DADE TRANSPORTATION PLANNING ORGANIZATION
TRANSPORTATION IMPROVEMENT PROGRAM
NON-MOTORIZED COMPONENT

Responsible Agency: Miami-Dade Dept. of Transportation and Public Works (Transit)

TPO Project No	Facility/Project Name		Bicycle Accom.	Type of Work		Project Cost (\$000s)	Prior Years Cost (\$000s)					
Agency Project No	From /Location	To /Location	Length (miles)	Cross-Ref. TIP Book Page No.	LRTP Ref							
TAS3002114	GOLDEN GLADES BIKE AND PEDESTRIAN CONNECTOR SUNSHINE STATION			CONSTRUCTION		\$16,488	\$10,145	Proposed Funding (in \$000s)				
S3002114	GOLDEN GLADES		0.0	A11-31	06-10			2022 - 2023	2023 - 2024	2024 - 2025	2025 - 2026	2026 - 2027
							3,172	3,172	0	0	0	
TAS3002401	VISION ZERO PROJECTS			SAFETY PROJECTS CONSTRUCTION		\$13,244	\$4,508	Proposed Funding (in \$000s)				
S3002401			0.0	A11-32	06-10			2022 - 2023	2023 - 2024	2024 - 2025	2025 - 2026	2026 - 2027
							1,822	1,680	1,621	3,129	484	
TAS3002666	THE UNDERLINE - PHASE 3 THRU 9			ENGINEERING / CONSTRUCTION		\$109,531	\$10,361	Proposed Funding (in \$000s)				
S3002666	SW 19 AVE	DADELAND BLVD	0.0	A11-35	07-72			2022 - 2023	2023 - 2024	2024 - 2025	2025 - 2026	2026 - 2027
							28,853	31,682	30,344	8,289	0	
TAS3002797	BIKE SAFETY - District 5					\$500	\$500	Proposed Funding (in \$000s)				
S3002797	Boundary of Commission District 5 - 37th Avenue	Boundary of Commission District 5 - 37th Avenue	0.0		06-10			2022 - 2023	2023 - 2024	2024 - 2025	2025 - 2026	2026 - 2027

Yearly Totals	89,021	86,412	83,628	23,918	12,984
5 Year TIP Total				\$295,963	

MIAMI-DADE TRANSPORTATION PLANNING ORGANIZATION
 TRANSPORTATION IMPROVEMENT PROGRAM
 NON-MOTORIZED COMPONENT

Responsible Agency:

TPO Project No	Facility/Project Name		Bicycle Accom.	Type of Work		Project Cost (\$000s)	Prior Years Cost (\$000s)
Agency Project No	From /Location	To /Location	Length (miles)	Cross-Ref. TIP Book Page No.	LRTP Ref		

TOTAL - ALL PROJECTS

	Proposed Funding (in \$000s)				
	2022 - 2023	2023 - 2024	2024 - 2025	2025 - 2026	2026 - 2027
Yearly Totals	43,602	131,594	109,589	43,602	16,250
5 Year TIP Total				\$447,462	