TIP

TPO
Miami-Dade Transportation Planning Organization

DRAFT

APPROVED MAY 00, 2021

FISCAL YEARS 2022 - 2026

Transportation Improvement Program
Fiscal Years 2021/2022 to 2025/2026

FY 2022-2026 TIP

Transportation Planning Organization
for the Miami Urbanized Area

Approved by the TPO Governing Board in June 2021

DRAFT

This document was prepared by the Transportation Planning Organization for the Miami Urbanized Area in collaboration with the Florida Department of Transportation; Miami-Dade Expressway Authority; Florida's Turnpike Enterprise; South Florida Regional Transportation Authority; Miami-Dade County Office of Strategic Business Management; Miami-Dade Department of Transportation and Public Works, Miami-Dade County Aviation Department; Miami-Dade Seaport Department; Miami-Dade League of Cities; Miami-Dade County Department of Regulatory and Economic Resources; and the Miami-Dade County Developmental Impact Committee.

The Miami-Dade TPO complies with the provisions of Title VI of the Civil Rights Act of 1964, which states: No person in the United States shall, on grounds of race, color, or national origin, be excluded from participation in, be denied the benefits of, or be subjected to discrimination under any program or activity receiving federal financial assistance. It is also the policy of the Miami-Dade TPO to comply with all of the requirements of the Americans with Disabilities Act. For materials in accessible format please call (305) 375-4507.

The preparation of this report has been financed in part from the U.S. Department of Transportation (USDOT) through the Federal Highway Administration (FHWA) and/or the Federal Transit Administration (FTA), the State Planning and Research Program (Section 505 of Title 23, U.S. Code) and Miami-Dade County, Florida. The contents of this report do not necessarily reflect the official views or policy of the U.S. Department of Transportation.

Transportation Planning Organization Governing Board

Voting Members

Oliver G. Gilbert, III, Chairman
Juan Carlos Bermudez, Vice Chairman

Philippe Bien-Aime	Rodney Harris	Kionne L. McGhee
Danielle Cohen Higgins	Sally A. Heyman	Jean Monestime
Oscar De La Rosa	Eileen Higgins	Raquel Regalado
Jose "Pepe" Diaz	Vince Lago	Rebeca Sosa
René Garcia	Steven D. Losner	Javier D. Souto
Perla T. Hantman	Roberto Martell	Micky Steinberg
Keon Hardemon	Joe A. Martinez	Francis Suarez

Transportation Planning Council

Voting Members

Aileen Bouclé, AICP, Chairwoman, TPO Executive Director

Jimmy Morales	Department of Transportation and Public Works
Julio Brea, P.E.	City of Homestead
Loraine Kelly-Cargill, AICP	South Florida Regional Transportation Authority
Daniel Iglesias, P.E.	Florida Department of Transportation District Six
Carlos Arroyo	City of Doral
Jose R. Gonzalez, P.E.	City of Miami Beach
Alan M. Dodd	City of Miami
Michelle Lopez	Public Schools
Josenrique Cueto, P.E.	Water and Sewer Department
Juan Kuryla	Miami-Dade Seaport Department
Manuel Armada	Regulatory and Economic Resources
Javier Rodriguez, P.E	Expressway Authority
Tom Ruiz	City of Miami Gardens
Jose Sanchez	City of Hialeah
Eduardo "Ed" Santamaria	City of Coral Gables
Lester Sola	Miami-Dade Aviation Department
Therisa Therilus, Esq.	City of North Miami
Chris Davis, Commissioner, City of Opa Locka	Dade League of Cities

DRAFT

Table of Contents

	Page #
Executive Summary	E-1
Resolution Approval Final TIP	R - 1
Introduction	I – 1
Fund Source Legend and Abbreviations	F- 1
Work Phase Description Legend	W – 1
Bicycle Accommodations Legend	B - 1
Strategic Miami Area Rapid Transit (SMART) Plan	S - 1
Performance Management	PM - 1
Part One: 4-Year Federal Funded Project Listing	P1 - 1
Purpose, Contents, Project Selection and Concluding Statements	F1 - i
4-Year Federally Funded Project Listing	F1 – 1
Part Two: 5-Year Project Listing	
Funding Summary	FS - 1
State Transportation System and Major Projects	A1 - 1
Florida Turnpike Enterprises	A2 - 1
Miami-Dade Expressway Authority (MDX)	A3 - 1
Secondary Gas Tax Program	A4 - 1
Road Impact Fee	A5 - 1
Three-Cent Local Option Fuel Tax	A6 - 1
People's Transportation Plan Improvements	A7 - 1
Private Sector Improvements	A8 - 1
Aviation On-Site Improvements	A9 - 1
Multimodal Seaport Development	A10 - 1
Public Transportation Improvements	A11 - 1
South Florida Regional Transportation Authority (SFRTA)	A12 - 1
Non-Motorized Component	A13 - 1
Intelligent Transportation System (ITS)	A14 - 1
Transportation Disadvantage Section (ADA)	A15 - 1
Congestion Management Plan (CMP)	A16 - 1
Freight-Related Transportation Improvements	A17 - 1
Regionally Significant Transportation Improvements	A18 – 1
Public Private Partnership	A19 - 1
Amendments	
Index	

DRAFT

Transportation Improvement Program (TIP)

Executive Summary

MIAMI INTERNATIONAL AIRPORT

FLORIDA'S TURNPIKE

PORTMIAMI

MDX MIAMI-DADE EXPRESSWAY AUTHORITY

FDOT

Private Sector

RTA SOUTH FLORIDA REGIONAL TRANSPORTATION AUTHORITY

MIAMI-DADE COUNTY

TPO

Miami-Dade Transportation Planning Organization

DRAFT

Miami-Dade Transportation Planning Organization

Fiscal Years 2021/2022 to 2025/2026
Transportation Improvement Program (TIP)

Executive Summary

DRAFT

The Transportation Improvement Program (TIP), a major federally required document of the Transportation Planning Organization (TPO) for the Miami Urbanized Area, specifies proposed transportation improvements to be implemented in Miami-Dade County over the coming five years. The primary emphasis of the TIP is on the first three years of the program. As required by federal regulations, projects receiving federal funds during the October 1, 2021 to September 30, 2026 time period are to be drawn from those listed in this document. In addition, projects not using federal funds, but which are part of the area's program of improvements, are shown in the TIP. Projects shown for FY 2023 and beyond, regardless of their funding source, are included as proposed. While it is anticipated that most of these projects will be implemented as programmed, they will be periodically evaluated by the TPO as the TIP is updated or amended as necessary. The projects in the TIP are also shown for a five-year time period. While the emphasis is on the first three years, presenting a five-year span allows for a more systematic forecast of funding needs during a five-year planning cycle and provides a more comprehensive view of the program for public information purposes. Included in the TIP are Intermodal, Highway, Transit, Aviation, Seaport and Non-Motorized improvements costing $7,555 million. Included are the following categories:

Funding Summary - Fiscal Years 2022 - 2026: ($s in millions)

Highways - State Roads:								
Primary (FDOT)	$	4,133	--	54.7%				
Turnpike	$	118	--	1.6%				
Miami-Dade Expressway Authority	$	104	--	1.4%				
	$	4,355		57.6%				
County Roads:								
Secondary	$	101	--	1.3%				
Road Impact Fee	$	470	--	6.2%				
People's Transportation Plan	$	43	--	0.6%				
Private Sector		TBD	--	N/A				
	$	614		8.1%				
Local Option Gas Tax					$	103	--	1.4%
Transit					$	1,534	--	20.3%
Aviation					$	151	--	2.0%
Seaport					$	792	--	10.5%
SFRTA					$	6	--	0.1%
					$	2,586		34.2%
				TOTAL	$	7,555		100.0%

The South Florida Regional Transportation Authority (SFRTA) 5-year funding for rail projects is allocated through FDOT District 4 (rail projects which are geographically located in Miami-Dade County are also included in this funding allocation).

The Secondary, Road Impact Fee, and the People's Transportation Plan (PTP) Programs contain a number of key projects in the County Highway / Transit System costing just over $614 million. Aviation improvements involve Miami International, Opa-Locka and Tamiami airports. Transit improvements involve a broad range of public transportation services and facilities. Seaport improvements consist of numerous new port facilities and major renovations and improvements to existing facilities. Funding for the implementation of several intermodal projects is also shown, as well as projects in the "non-motorized" category which includes improvements associated with pedestrian and bicycle facilities.

On May xx, 2021, the TPO Governing Board approved the Fiscal Years 2022-2026 TIP by Resolution #XX-2021. The TPO is concurrently producing the annual List of Priority Projects (LOPP) for TPO Governing Board approval in June 2021. The LOPP is compiled and submitted to FDOT early in order to maximize review and approval of funding in the tentative Work Program and inclusion in the future years' TIP. The TPO, will continue to assess critical transportation needs and prioritize essential projects for the mobility of people and goods in Miami-Dade County.

On December 4, 2015, President Obama signed into law the Fixing America's Surface Transportation Act, or "FAST Act". Overall, the FAST Act largely maintains MAP-21 program structures and funding shares between highways and transit. The FAST Act builds upon the performance requirements enacted under MAP-21 by establishing timelines for State Departments of Transportation (DOTs) and MPOs to comply with the performance requirements. In compliance, the Miami-Dade TPO developed the Performance Management Report (Pages: PM-1 – PM-88), as a stand-alone document. This report is also summarized in this FY 2022-2026 TIP Executive Summary (Pages E-4 – E-8).

The projects and priorities in this TIP are consistent with those in the adopted 2045 Transportation Plan. Because the 2045 Plan was found to conform to federal regulations and the Florida State Transportation Improvement Plan (STIP), the TPO has found this TIP to also conform to all relevant laws, regulations and plans. Selected projects are from the prioritized projects found in the 2045 Miami-Dade Long Range Transportation (LRTP). The LRTP recommends phasing for surface transportation improvements classified into four categories:

Priority Period I - -Priority improvements to be constructed and opened to traffic by the year 2025. Funds for most of these improvements are already programmed in this Transportation Improvement Program.

Priority Period II - -Improvements where project development and funding efforts would take place between 2026 and 2030.

Priority Period III - -Improvements to be made between the year 2031 and 2035. In many cases, project development activities would need to commence in the 2026 and 2030 period, due to the amount of lead-time required to plan and implement a project.

DRAFT

Priority Period IV - -Improvements to be made in the latter part of the 25-year plan period (2036 to 2045). Includes projects responding to long-range mobility needs and roadway improvements constructed through the county and the Sub-division process, which may be earlier than the 25-year period of the 2045 LRTP Plan.

Note: All $ values represented in this document are in Year of Expenditure (YOE) dollars, as required by 23 CFR 450.324(h).
"Project costs reported in the TIP are in Year of Expenditure (YOE) dollars, which takes into account the inflation rate over the five years covered by the TIP."

Public Involvement

Public involvement for the development of the TIP is received through regularly scheduled meetings of the TPO Governing Board and its advisory committees. A typical TIP Development cycle, in Miami-Dade County, follows the following timeline:

- The TIP process begins at the start of each federal fiscal year on October 1st. FDOT District 6 and Florida's Turnpike Enterprise presents to advisory committees a very Tentative Five-Year Work Program document.
- During the month of November, the Citizen's Transportation Advisory Committee (CTAC) and the TIP Development Committee endorse the Tentative Five Year Work Program. November public hearings are also scheduled for review and input to the FDOT District 6 Tentative Work Program in Miami-Dade and Monroe Counties.
- In December, the Transportation Planning Council (TPC) and the TPO Governing Board endorse the Tentative Five-Year Work Program.
- By mid- December, the Interactive TIP web tool opens to county transportation stakeholder agencies.
- During the months of January and February of each year, the TIP Development Committee meets weekly to advance, review and approve a Draft TIP. These meetings are open to the public.
- By Mid-March of each year, a printed Draft TIP Program document is available for Public review and input at the TPO Office. The Draft TIP is posted prominently on the TPO website at: http://www.interactip.com/ under TIP 2022 Documentation.
- By the end of March, a Citizen's TIP document is sent to CTAC and the TPC and a Draft TIP is posted to the TPO website for review and comment by the public. The Citizens TIP is a citizen user-friendly color booklet that condenses the big picture projects of that year's TIP, provide pictures, renderings and maps and educates user as to what is the TIP and what projects are underway and which ones have been completed from the previous year's TIP. The current 2021 Citizen's TIP is prominently posted on the TPO website at: 2021 TIP Citizen's Version.
- Parallel to these efforts, the TPO has regularly scheduled meetings with the community where the Draft TIP is distributed. Favorable verbal comments have been received and citizens have expressed their excitement in having a Citizens' Version of the program.
- The Draft TIP is typically included as an information item on or around the April meeting agendas of the CTAC. This meeting is open to public for comments and input.

DRAFT

- CTAC initial review of the Draft FY 2022-2026 TIP took place this year at their April xx, 2021 meeting. TPC initially reviewed at their pending April xx, 2021 Meeting.
- The TIP is advertised for public hearing.
- The Final Draft TIP is presented for approval on the May agendas of the CTAC and TPC committees, respectively. These meetings are open to the public.
- CTAC approved the FY 2022-2026 TIP at their May xx, 2021 meeting
- TPC approved the FY 2022-2026 TIP at their May xx, 2021 meeting
- The TIP is regularly approved by the TPO Governing Board at either their May or June meeting. In Miami-Dade County, the TPO Governing Board approves the Program Priorities concurrently with the TIP. This early approval allows FDOT for an early review of TPO Program Priorities in the development of their Tentative Work Program cycle.
- TPO Governing Board approved the FY 2022-2026 TIP at their May or June xx, 2021 meeting.
- The Miami-Dade TIP was sent in June to funding agencies for their review and input.

Performance Management

Performance management is a strategic approach to connect investment and policy decisions to help achieve performance goals. Performance measures are quantitative criteria used to evaluate progress. Performance measure targets are the benchmarks against which collected data is gauged. The Moving Ahead for Progress in the 21st Century Act (MAP-21) requires State DOTs and MPOs to conduct performance-based planning by choosing critical performance measures, setting quantitative targets, and programming projects to help achieve those targets. Performance-based planning ensures the most efficient investment of federal transportation funds by increasing accountability, transparency, and providing for better investment decisions that focus on seven areas: Safety, Pavement Condition, Bridge Condition, Highway Performance, Freight Movement, Traffic Congestion, and On-road Mobile Sources. The Traffic Congestion and On-road Mobile Sources measures do not apply to Florida. The Fixing America's Surface Transportation (FAST) Act supplemented the MAP-21 legislation by establishing timelines for State DOTs and MPOs to comply with the requirements of MAP-21. State DOTs establish statewide targets and MPOs have the option to support the statewide targets or adopt their own.

Safety Performance Measures

The Highway Safety Improvement Program and Safety Performance Management Measures Rule (Safety PM Rule) was published in the Federal Register on March 15, 2016.

The rule requires that states establish targets for the following performance measures:

- Number of Fatalities;

DRAFT

- Number of Serious Injuries;
- Number of Nonmotorized Fatalities and Serious Injuries;
- Rate of Fatalities per 100M Vehicle Miles Traveled (VMT); and
- Rate of Serious Injuries per 100M VMT.

FDOT has adopted the "Vision Zero" target of zero for all the safety performance measures. The TPO approved Resolution #08-19 establishing the FDOT "Vision Zero" targets for calendar year 2020 on January 30, 2020.

The 2022 TIP has been developed to help move towards the safety target in the following ways:

1. The 2022 TIP is a subset of the 2045 Long Range Transportation Plan and is guided by the LRTP goals and objectives. LRTP Goal #2 is to "Increase the Safety of the Transportation System for All Users" and is supported by the following objectives:

   - Improve the safety of the transportation system,
   - Promote projects in high crash locations, and
   - Improve safety of the transportation system of the elderly and disabled, and
   - Provide educational opportunities to older adults to learn about TNCs.

2. The TPO's 2022 TIP Development Committee included representatives from the major transportation agencies and coordinated the preparation of the document. During the development cycle presentations were made to educate the committee members about performance management, the new federal requirements and the TPO's approach to incorporating performance management into the transportation planning process. The transportation agencies were asked to highlight the safety efforts that are included in their 2022-2026 programs.

3. Notable projects in the 2021 TIP that will have a major safety benefit include:
   - FM #427369-1,-2,-3: SR 997/Krome Ave from SW 296 St to SW 136 St. This project includes:
     - Reconstructing and widening of Krome Avenue from a two-lane roadway to a four-lane roadway divided by a 40-ft grassed median
     - Providing lighting along the length of the project
     - Installing guardrail in the median along the length of the project

   Thirteen fatal crashes occurred in this section between 2010 and 2014. Adding lighting and a protected median to separate the two directions of traffic will significantly improve safety along this section.

DRAFT

- FM #4232512: SR 25/US 27/Okeechobee Road from Broward Co. Line to SR 821/HEFT.
  The project includes:
  - Widening Okeechobee Road to provide wider outside shoulders, to improve the turning radius at all intersections, and to extend the deceleration length of all turn lanes
  - Widening Okeechobee Road to provide acceleration lanes with 4-foot wide buffer at all intersections
  - Realigning the intersection at SR 997/Krome Avenue
  - Constructing paved shoulders along the frontage roads
  - Replacing guardrail along the C-6 Canal (Miami Canal)
  - Upgrading signage, pavement markings, signalization, and lighting along the corridor

  Sixteen fatal crashes occurred in this section between 2010 and 2014. Intersection improvements, widening the paved shoulders, improving the acceleration and deceleration lanes, adding lighting and upgrading the guardrail along the Miami Canal will improve safety by reducing conflicts at intersections and improving nighttime lighting.

In total, the 2022 TIP includes $119M programmed within FY 2021-2025 on 148 projects that improve safety and to support the achievement of the established safety targets. A list of the projects is included in the TPO's "Transportation Performance Management System Performance Report."

Pavement Condition and Bridge Condition

The final rule for the pavement condition and bridge condition performance measures was published on January 18, 2017. By Resolution #44-18 (approved Oct. 25, 2018) the TPO took action to support FDOT's pavement and bridge condition performance measure targets:

Pavement Condition Performance Measures	Target	
	2 year	**4 year**
Percent of Interstate Pavement in Good Condition	n/a	≥ 60%
Percent of Interstate Pavement in Poor Condition	n/a	≤ 5%
% Non-Interstate NHS Pavement in Good Condition	≥ 40%	≥ 40%
% Non-Interstate NHS Pavement in Poor Condition	≤ 5%	≤ 5%
Bridge Condition Performance Measures	**Target**	
	2 year	**4 year**
Percent in Good Condition by Deck Area	≥ 50%	≥ 50%
Percent in Poor Condition by Deck Area	≤ 10%	≤ 10%

DRAFT

The 2021 TIP includes $149M programmed within FY 2021-2025 on 26 bridge improvement projects and $273M on 112 pavement improvement projects to support the achievement of the established targets. A list of the projects is included in the TPO's "Transportation Performance Management System Performance Report."

System Performance and Freight Movement Performance Measures

The final rule for the National Highway System and Freight Movement performance measures was published on January 18, 2017. By Resolution #44-18 (approved Oct. 25, 2018) the TPO established these FDOT system performance and freight mobility performance measure targets:

NHS and Freight Mobility Performance Management Measures	Target	
	2 year	**4 year**
Percent of person-miles traveled on the Interstate that are reliable	≥ 75%	≥ 70%
% of person-miles traveled on the non-Interstate NHS that are reliable	n/a	≥ 50%
Truck travel time reliability ratio (TTR) on the Interstate	≤ 1.75	≤ 2.00

The 2022 TIP includes $2.5B programmed within FY 2022-2026 on 204 projects that will improve mobility on the system to support the achievement of the established targets for mobility improvement performance. Included in the list of NHS performance projects is $146M programmed within FY 2022-2026 for 34 projects to improve mobility on the Interstate System.

The TPO's "Transportation Performance Management System Performance Report" includes the list of all projects.

Coordination with State and Federal Documents

As part of the continuing coordination process to implement the new performance management requirements, the following documents are referenced in the development of the 2022 TIP:

- Florida Department of Transportation 2016 Strategic Highway Safety Plan:
  http://www.fdot.gov/safety/SHSP2016/FDOT_2016SHSP_Final.pdf
- Federal Highway Administration 2018 Florida Highway Safety Improvement Program:
  https://safety.fhwa.dot.gov/hsip/reports/pdf/2018/fl.pdf
- Florida Department of Transportation 2015 Transportation Asset Management Plan:
  https://www.fdot.gov/planning/tamp/default.shtm
- Florida Freight Mobility and Trade Plan:
  https://www.fdot.gov/planning/plans/

DRAFT

- Florida Department of Transportation 2018 Performance Targets for Pavement, Bridge and System Condition:
  http://www.miamidadetpo.org/performance-management-program.asp
- Federal Highway Administration MPO Performance Measures Dashboard rev 082317:
  http://www.miamidadetpo.org/performance-management-program.asp
- Federal Highway Administration Planning Final Rule Summary MPO 082317:
  http://www.miamidadetpo.org/performance-management-program.asp

➔ FOR MOST UPDATED TRANSPORTATION MANAGEMENT PROCESS DOCUMENTS, PLEASE USE THE FOLLOWING LIVE LINK TO OUR TPO

http://www.miamidadetpo.org/performance-management-program.asp

National Park Service Funding for Everglades National Park Improvements

The following information is hereby included in this Fiscal Year 2022-2026 Transportation Improvement Program, in accordance with 23 CFR 450.324(e).

These projects are located in federally owned lands in the Eastern United States and are funded with federal funds, outside of the Federal Highway Trust Fund, and the funding will not pass through the Florida Department of Transportation. There is no fiscal impact to the 2022-2026 TIP. These projects are included here for informational purposes. These projects are funded outside of the Federal Highway Trust Fund and the funding will not pass through the Florida Department of Transportation.

Award Fiscal Year	Project	Applicant	Description	County	Primary Fund Source	Total Program Amount
2021	EVER_196127	National Park Service, Everglades National Park	Main Park Road resurfacing and pavement preservation of Visitor Center parking areas	MIAMI-DADE	Funding source FLTP	$8,196,106
2022	NP_BISC_10(2)	Biscayne National Park	Resurface Entrance Road and Parking Lot at Convoy Point	MIAMI-DADE	Funding source FLTP	$1,099,382

Eastern Federal Lands Highway Division FY2018-2021 TIP Reference

DRAFT

Transportation Improvement Program (TIP)

Resolution Approving Final TIP

MIAMI INTERNATIONAL AIRPORT

FLORIDA'S TURNPIKE

PORTMIAMI

MDX MIAMI-DADE EXPRESSWAY AUTHORITY

FDOT

Private Sector

RTA SOUTH FLORIDA REGIONAL TRANSPORTATION AUTHORITY

MIAMI-DADE COUNTY

TPO

Miami-Dade Transportation Planning Organization

DRAFT

TPO RESOLUTION #33-19

RESOLUTION APPROVING THE ANNUAL FISCAL YEARS 2020-2024 TRANSPORTATION IMPROVEMENT PROGRAM (TIP)

WHEREAS, the Interlocal Agreement creating and establishing the Miami-Dade Metropolitan Planning Organization (MPO), for the Miami Urbanized Area, now known as the Transportation Planning Organization (TPO), requires that the TPO provide a structure to evaluate the adequacy of the transportation planning and programming process; and

WHEREAS, the Transportation Planning Council (TPC) has been established and charged with the responsibility and duty of fulfilling the aforementioned functions; and

WHEREAS, the TPC has reviewed the Fiscal Years 2020-2024 Transportation Improvement Program (TIP), made a part hereof, and finds it consistent with the goals and objectives of the Transportation Plan for the Miami Urbanized Area,

NOW, THEREFORE, BE IT RESOLVED BY THE GOVERNING BOARD OF THE TRANSPORTATION PLANNING ORGANIZATION IN ITS ROLE AS THE MPO FOR THE MIAMI URBANIZED AREA, that the attached Fiscal Years 2020-2024 Transportation Improvement Program (TIP) is hereby approved.

The adoption of the foregoing resolution was moved by Board Member Rebeca Sosa. The motion was seconded by Board Member Barbara J. Jordan, and upon being put to a vote, the vote was as follows:

Chairman Oliver G. Gilbert III- Aye
Vice Chairman Esteban L. Bovo, Jr.- Absent

Board Member Juan Carlos Bermudez	-Aye	Board Member Barbara J. Jordan	-Aye
Board Member Philippe Bien-Aime	-Aye	Board Member Vince Lago	-Aye
Board Member Daniella Levine Cava	-Aye	Board Member Roberto Martell	-Aye
Board Member Jose "Pepe" Diaz	-Aye	Board Member Joe A. Martinez	-Absent
Board Member Audrey M. Edmonson	-Aye	Board Member Jean Monestime	-Aye
Board Member Shelley Smith Fano	-Absent	Board Member Dennis C. Moss	-Aye
Board Member Dan Gelber	-Aye	Board Member Stephen R. Shelley	-Absent
Board Member Perla T. Hantman	-Absent	Board Member Rebeca Sosa	-Absent
Board Member Carlos Hernandez	-Absent	Board Member Javier D. Souto	-Aye
Board Member Sally A. Heyman	-Aye	Board Member Francis Suarez	-Absent
Board Member Eileen Higgins	-Absent	Board Member Xavier L. Suarez	-Absent

The Chairperson thereupon declared the resolution duly passed and approved this 20th day of June, 2019.

TRANSPORTATION PLANNING ORGANIZATION

By Zainab Salim

Zainab Salim, Clerk
Miami-Dade TPO

TRANSPORTATION PLANNING ORGANIZATION
IN ITS ROLE AS MIAMI-DADE MPO
FLORIDA
TPO

DRAFT

Transportation Improvement Program (TIP)

Introduction

MIAMI INTERNATIONAL AIRPORT

FLORIDA'S TURNPIKE

PORTMIAMI

MDX MIAMI-DADE EXPRESSWAY AUTHORITY

FDOT

Private Sector

RTA SOUTH FLORIDA REGIONAL TRANSPORTATION AUTHORITY

MIAMI-DADE COUNTY

TPO

Miami-Dade Transportation Planning Organization

DRAFT

Miami-Dade Transportation Planning Organization

Fiscal Years 2021/2022 to 2025/2026
Transportation Improvement Program (TIP)

Introduction

DRAFT

Purpose

This document is prepared every year to fulfill Federal statutory requirements which provide that, as a condition to receive Federal funding, each urbanized area will have a continuing planning process that results in plans and programs consistent with the comprehensive development plan of the urbanized area. This purpose of this document is to provide a prioritization of projects covering a five-year period that is consistent with the LRTP, contains all transportation projects MPA funded with FHWA and FTA funds and regionally significant projects regardless of funding source. The priorities established by this document express the policy decision of the Transportation Planning Organization (TPO) as to the order in which transportation improvements will be advanced during the program period. This document also fulfills Federal requirements in that the included projects are derived from the area's 2045 Long-Range Transportation Plan (LRTP) for inclusion in the program and addresses program requirements relating to the federal transportation law passed in July, 2012 titled "Moving Ahead for Progress in the 21st Century Act (MAP-21)". On December 4, 2015, President Obama signed into law the Fixing America's Surface Transportation Act, or "FAST Act". Overall, the FAST Act largely maintains current MAP-21 program structures and funding shares between highways and transit. It is a down-payment for building a 21st century transportation system.

The joint annual FDOT/TPO certification was completed in April 2020. The TIP and TIP process are also reviewed during the FHWA/FTA TPO quadrennial certification. The Miami-Dade TPO's quadrennial certification took place in April 2019. The next quadrennial certification is anticipated to take place in 2023. In addition to this TIP document, the TPO produces the TIP Citizen's Version, a user-friendly summary of projects in the TIP. The Citizen's Guide is available at: DRAFT Citizen's 2022 TIP. Transportation Performance Management is fully integrated into the TPO planning process. As the Performance Management process advances, the effectiveness of progress towards achieving the targets will be evaluated. The 2018 federal obligations for FDOT District 6 projects are found listed in FDOT's Office of Work Program Annual Obligations Report at: FDOT - OFFICE OF WORK PROGRAM - ANNUAL OBLIGATIONS REPORT

Transportation Plan

The Transportation Planning Organization Board adopted under TPO Resolution #48-19, in September 26, 2019, the 2045 Miami-Dade LRTP. Projects from the area's adopted TPO 2045 LRTP have been included for advancement during this program period. The next major update of the LRTP to the year 2050 is due September 2024. Major activities included are: support facilities for METRORAIL, express bus service, interstate highway projects, congestion management and non-motorized projects; express transit on managed lanes; arterial street improvements, aviation and seaport facilities, and additional bus transit and paratransit improvements, the construction of major intermodal facilities and the deployment of Intelligent Transportation System applications. The recommended improvement priorities of the adopted Long Range Transportation Plan provide the basis for preparing this document. The Plan presents the logical and systematically phased development of the area's transportation network and services to the year 2045. Transportation System Management (TSM) projects are proposed to be continued or expanded during Fiscal Years 2021/2022 through 2025/2026. The Miami-Dade Secondary Road Program and Road Impact Fee Program contain projects that are supportive of the areawide TSM effort. These included traffic flow improvements, provisions for preferential treatments of high occupancy vehicles where appropriate, improvements to intersection geometrics, lighting safety projects, and other related projects which provide for greater safety and better management of traffic flow and are supportive of on-going transportation demand management activities. TSM projects are consistently included in the preparation of project-adopted proposals in keeping with the TPO's commitment to fully develop TSM as a policy and investment strategy to continually enhance the mobility of the urban population. The Year 2045 Transportation Plan stresses the achievement of long-standing and fundamental planning objectives. In addition to land-use considerations, the Plan addresses related issues involving the quality of the environment and the conservation of limited natural resources. These concerns are particularly important as revisions to the Adopted Components of the Comprehensive Development Master Plan (CDMP) for Miami-Dade County are periodically considered. An extensive public participation process is conducted during all major stages of Plan preparation and adoption and also during periods when Plan revisions are formally considered.

Citizens review activities are coordinated by the Citizens Transportation Advisory Committee (CTAC), a body appointed by the TPO Board to provide formal input in all pertinent transportation issues.

Comprehensive Development Master Plan

The fiscal year 2022-2026 Transportation Improvement Program (TIP), as set forth in this document, is generally consistent with the Adopted Components of the Comprehensive Development Master Plan (CDMP) for Miami-Dade County, Florida, as amended through July 19, 2017. The CDMP contains twelve Plan elements. The Transportation Element specifically provides for an integrated multimodal transportation system for the circulation of motorized and non-motorized traffic in Miami-Dade County. The goal of the Transportation Element is to develop and maintain an integrated multimodal transportation system to move people of all ages and abilities and goods in a manner

DRAFT

consistent with overall Countywide land use and environmental protection goals, and integration of climate change considerations in the fiscal decision-making process, objectives and policies, and to provide a comprehensive approach to the transportation system needs of the County by addressing all modes of transportation – pedestrian and bicycles facilities, traffic circulation, mass transit, aviation and ports. The Transportation Element is divided into five subelements: Traffic Circulation, Mass Transit, Aviation, Port of Miami River, and PortMiami Sub elements. The Traffic Circulation Subelement addresses the needs of automobile traffic, bicyclists and pedestrians; the Mass Transit Subelement addresses the need to promote and expand the public mass transit system and to increase its role as a major component in the County's overall transportation system; the Aviation Subelement addresses the need for the expansion, development and redevelopment of the County's aviation facilities; and the Port of Miami River and PortMiami Subelements promote maritime business and traditional maritime related shoreline uses along the Miami River and PortMiami and their expansion needs. A key feature of the Traffic Circulation and Mass Transit Subelements is the establishment of level-of-service standards to ensure that adequate capacity will be available in all modes to service new development and redevelopment in Miami-Dade County. The ability to maintain the level-of-service standards has become a primary determinant for addressing relative priority among the various transportation improvement needs.

The County is striving to provide roadway, transit, sidewalks, and bicycle lane improvements along congested corridors in order to develop a multimodal transportation network designed to include bus turnout bays, bus shelters, managed lanes, pedestrian and bicycles facilities, and mass transit services.

One of the most significant and far reaching provisions of Florida's "Community Planning Act (2011)" is the requirement that all local comprehensive plans contain a Capital Improvement Element (CIE). The intent of this requirement is to make the comprehensive plan fiscally feasible and to provide a schedule of capital improvements which includes any publicly funded federal, state, or local government projects, and may also include privately funded projects for which the local government has no fiscal responsibility. Projects which are necessary to ensure that any adopted level-of-service standards are achieved and maintained (sec. 163.3180(1)(b), F.S.) for the 5-year period must be identified as either funded or unfunded and given a level of priority for funding (sec. 163.3177(3)(a), F.S.). For this reason, the highway capacity-type of improvements on the County highway system, and the transit, aviation and seaport projects, which are programmed in the TIP, are also included in the County's CDMP Capital Improvements Element's (CIE) 6-year capital improvements schedule. Additionally, CDMP Policy TE-1H requires transportation plans to take into consideration climate change adaptation and mitigation strategies through project review, design, and funding for all transportation projects.

Every seven years, the Comprehensive Development Master Plan (CDMP) is reviewed and updated as required per Chapter 163 of the Florida Statutes, a process known as an Evaluation and Appraisal Report (EAR). The EAR includes an evaluation of the progress the County has made in implementing the goals, objectives, policies, maps and text of the CDMP and also recommends changes. The Department of Regulatory and Economic Resources (RER), Planning Division is currently conducting the EAR process and has conducted an extensive public participation plan involving social media, advertising, a survey, and over six workshops held in June 2017. RER received over 420 public comments and over 1,100 survey responses. Information about the EAR process, presentations made and public comments received, are

DRAFT

posted on the Department's website at: https://www.miamidade.gov/planning/ear-2018.asp. The EAR shall be completed in accordance with the December 1, 2019 adoption deadline set by the Florida Department of Economic Opportunity (DEO).

Public Involvement/Public Hearing

Reasonable opportunity for public comment was provided in accordance with the requirements of 450.316(b)(1) and, in maintenance TMAs, an opportunity for at least one formal public meeting during the TIP development process. This public meeting may be combined with the public meeting required under 450.322 (c). The TIP process begins at the start of each fiscal year. Correspondence is sent to all municipalities, involved agencies and private parties informing them that the process is to begin, providing them with the tentative scheduling and soliciting their input. The Citizens Transportation Advisory Committee (CTAC) provides a forum for citizens to evaluate the recommendations developed through the TPO's transportation planning and programming process. One of the main responsibilities of the CTAC is to ensure that proposed transportation projects are responsive to the community's perceived needs and goals. The TPO provides adequate public notices for public hearings so as to allow community citizens the opportunity to approve documents such as the TIP. The proposed TIP is published and made readily available for review and comment. Similarly, the approved TIP is published and made readily available for information purposes. The functional responsibilities of participating agencies are needed to insure the continuing development and operation of urban transportation system facilities. The 45-day public review period began on March 23, 2021 and concluded on May 7, 2021. All comments received during this period were collected, archived, and included in the final adoption agenda materials for the TPO Governing Board's review prior to approval.

Program Funding

The TIP categorizes all transportation improvements and identifies priorities, which establish multi-year fiscal programming. The biennial elements represent the list of projects, which are proposed for implementation during the first program phase and are viewed as the "Capital Improvements" budget for transportation facilities. This TIP document identifies all sources of funding which are known or are anticipated to be available during the program period. Program costs are consistent with current estimates of available revenue. Priorities in the program are identified by relative staging of projects for implementation during a particular year, consistent with funding availability and production constraints. Most Highway funding comes from gasoline taxes, motor vehicle fees, and other automobile-related "user fees". Major sources of existing and potential highway funding sources include: Federal Gas Tax, State Motor Fuel Tax, Local Option Gas Tax, Voter Gas Tax, Motor Vehicle Fees, Impact Fees and Tolls. Transit funding is derived from a host of Federal, State and local programs, including the ½ cent sales tax increase approved by voters on November 2002. For rail and bus projects, funding is mostly sought through Federal and State grants. Transit operating costs are supported largely through local revenue sources

DRAFT

Summary of TIP Projects

The projects in the FY 2022-2026 TIP have been grouped into major categories, with order of priority established within each category insofar as possible or applicable. The groupings are established primarily by virtue of funding source and implementing responsibility.

The thrust of Miami-Dade County's effort to enhance the mobility of the urban population, achieve a balanced transportation system, to meet energy conservation needs, to improve air quality, as well as to preserve or enhance the physical and social environment of the community, is evident when it is noted that approximately 20% of the FY 2022-2026 program budget is devoted to public transit projects. It should be noted that Primary, Interstate and Turnpike categories combined constitute about 58% of the approximate $7.473 billion in the FY 2022-2026 program budget.

Plan Periods

The 2045 Miami-Dade Transportation Plan - Long Range Element, recommended phasing for highway capacity improvements are classified into four Plan Periods:

Plan Period I - -Priority improvements to be constructed and opened to traffic by the year 2025. Includes those projects needed to respond to existing traffic problems. Funds for most of these improvements are already programmed in this Transportation Improvement Program.
Plan Period II - -Improvements where project development and funding efforts would take place between 2026 and 2030.
Plan Period III - -Improvements to be made between the year 2031 and 2035. In many cases, project development activities would need to commence in the 2031 and 2025 period, due to the amount of lead-time required to plan and implement a project.
Plan Period IV - -Improvements to be made in the latter part of the 25-year plan period (2036 to 2045). Includes projects responding to long-range mobility needs and roadway improvements constructed through the county and the Sub-division process, which may be earlier than the 25-year period of the 2045 LRTP Plan.

Because of the uncertainties of funding availability and the time required to develop a detailed project, the specific time periods and dates indicated in the above priority listing should be considered only as guidelines for project implementation.

The LRTP Update to the Year 2045 was approved by TPO Governing Board at its September 26, 2019 meeting.

DRAFT

Amendments

The TIP may be amended at any time during the program year through the same procedures required for developing and adopting this original program. The amendment(s) may be for the purpose of deleting projects, adding projects, revising the funding of a project, or modifying the scope or limits of a project. Detailed information of the amendment process is available from the Citizen's TIP, on page 16 of the TPO Prospectus http://www.miamidadetpo.org/library/reports/prospectus-for-transportation-improvements-2019.pdf or from the TPO upon request.

What is a TIP Amendment

An amendment is a revision to a TIP or STIP that involves a major change to a project in a TIP or STIP, including addition or deletion of a project, a major change in project cost, project phase initiation dates, or a major change in design concept or design scope (i.e., changing project termini or the number of through traffic lanes). [23 C.F.R. 450.104] An amendment requires public review and comment, demonstration of financial constraint, or a conformity determination, if applicable. Additionally, amendments to the TIP are available for public review at least fourteen (14) days prior to the scheduled public hearing. This information is also available to the public in the TPO Prospectus for Transportation Improvements at:
http://www.miamidadetpo.org/library/reports/prospectus-for-transportation-improvements-2019.pdf

What is a TIP Administrative Modification

An administrative modification is a minor revision to a TIP or STIP that includes minor changes to project/project phase costs, minor changes to funding sources of previously included projects, and minor changes to project/project phase initiation dates. An administrative modification does not require public review and comment, re-demonstration of fiscal constraint, or a conformity determination, if applicable. [23 C.F.R. 450.104]

Administrative TIP Amendment between the start of the State and Federal Fiscal Years

An administrative TIP Amendment is an amendment that does not have to go to the full TPO Board for approval. FHWA and FTA will allow an administrative TIP Amendment during the three-month gap between the start of the new State fiscal year and the end of the old Federal fiscal year (July 1 to September 30) for new projects that were added during the Tentative Work Program development cycle.

DRAFT

In these instances, the TIP must be amended to include the project, but FHWA and FTA have agreed to allow the TPO Executive Director to process an Administrative TIP Amendment for these types of projects rather than having to go before the full Board. FHWA and FTA will allow this only under the following conditions:

- The amendment takes place between **July 1** and **September 30**;
- The project must appear in the amendment exactly as it appears in the newly adopted TIP; and
- The TPO Executive Director has been authorized by the Board to approve administrative TIP Amendments.

DRAFT

Transportation Improvement Program (TIP)

Funding Source Legend and Abbreviations

MIA MIAMI INTERNATIONAL AIRPORT

FLORIDA'S TURNPIKE

PORTMIAMI

MDX MIAMI-DADE EXPRESSWAY AUTHORITY

FDOT

Private Sector

RTA SOUTH FLORIDA REGIONAL TRANSPORTATION AUTHORITY

MIAMI-DADE COUNTY

TPO Miami-Dade Transportation Planning Organization

DRAFT

Fund Source Legend and Abbreviations

DRAFT

Code	Name	Fund Group Description
ACAN	ADVANCE CONSTRUCTION ANY AREA	O.F.A. - AC FUNDING
ACBR	ADVANCE CONSTRUCTION (BRT)	NH - AC FUNDING
ACBZ	ADVANCE CONSTRUCTION (BRTZ)	O.F.A. - AC FUNDING
ACCM	ADVANCE CONSTRUCTION (CM)	O.F.A. - AC FUNDING
ACER	ADVANCE CONSTRUCTION (ER)	O.F.A. - AC FUNDING
ACFP	AC FREIGHT PROG (NFP)	O.F.A. - AC FUNDING
ACID	ADV CONSTRUCTION SAFETY (HSID)	O.F.A. - AC FUNDING
ACLD	ADV CONSTRUCTION SAFETY (HSLD)	O.F.A. - AC FUNDING
ACNP	ADVANCE CONSTRUCTION NHPP	NH - AC FUNDING
ACSA	ADVANCE CONSTRUCTION (SA)	O.F.A. - AC FUNDING
ACSL	ADVANCE CONSTRUCTION (SL)	O.F.A. - AC FUNDING
ACSN	ADVANCE CONSTRUCTION (SN)	O.F.A. - AC FUNDING
ACSS	ADVANCE CONSTRUCTION (SS,HSP)	O.F.A. - AC FUNDING
ACSU	ADVANCE CONSTRUCTION (SU)	O.F.A. - AC FUNDING
ACTA	ADVANCE CONSTRUCTION TALT	O.F.A. - AC FUNDING
ACTL	ADVANCE CONSTRUCTION TALL	O.F.A. - AC FUNDING

ACTN	ADVANCE CONSTRUCTION TALN	O.F.A. - AC FUNDING
ACTU	ADVANCE CONSTRUCTION TALU	O.F.A. - AC FUNDING
BNBR	AMENDMENT 4 BONDS (BRIDGES)	BONDS
BNDS	BOND - STATE	BONDS
BNIR	INTRASTATE R/W & BRIDGE BONDS	BONDS
BRP	STATE BRIDGE REPLACEMENT	100% STATE
BRRP	STATE BRIDGE REPAIR & REHAB	100% STATE
BRT	FED BRIDGE REPL - ON SYSTEM	O.F.A. - REGULAR FUNDS
BRTD	FED BRIDGE REPL--DISCRETIONARY	O.F.A. - DEMO/EARMARK FUNDS
BRTZ	FED BRIDGE REPL - OFF SYSTEM	O.F.A. - REGULAR FUNDS
CFA	CONTRACTOR FUNDS ADVANCE	OTHER NON-FEDERAL FUNDS
CIGP	COUNTY INCENTIVE GRANT PROGRAM	100% STATE - SINGLE AUDIT ACT
CM	CONGESTION MITIGATION - AQ	O.F.A. - REGULAR FUNDS
COE	CORP OF ENGINEERS (NON-BUDGET)	100% FEDERAL NON-FHWA
COOP	COOPERATIVE AGREEMENTS - FHWA	100% FEDERAL NON-FHWA
D	UNRESTRICTED STATE PRIMARY	100% STATE
DC	STATE PRIMARY PE CONSULTANTS	100% STATE
DDR	DISTRICT DEDICATED REVENUE	100% STATE
DEM	ENVIRONMENTAL MITIGATION	100% STATE
DER	EMERGENCY RELIEF - STATE FUNDS	100% STATE
DFTA	FED PASS-THROUGH $ FROM FTA	100% FEDERAL NON-FHWA
DI	ST. - S/W INTER/INTRASTATE HWY	100% STATE
DIH	STATE IN-HOUSE PRODUCT SUPPORT	100% STATE
DIOH	STATE 100% - OVERHEAD	100% STATE

DRAFT

DIS	STRATEGIC INTERMODAL SYSTEM	100% STATE
DITS	STATEWIDE ITS - STATE 100%.	100% STATE
DL	LOCAL FUNDS - PTO - BUDGETED	LOCAL
DPTO	STATE - PTO	100% STATE
DRA	REST AREAS - STATE 100%	100% STATE
DS	STATE PRIMARY HIGHWAYS & PTO	100% STATE
DSB0	UNALLOCATED TO FACILITY	TOLL CAPITAL IMPROVEMENT
DSB1	SKYWAY	TOLL CAPITAL IMPROVEMENT
DSB2	EVERGLADES PKY/ALLIGATOR ALLEY	TOLL CAPITAL IMPROVEMENT
DSB3	PINELLAS BAYWAY	TOLL CAPITAL IMPROVEMENT
DSB6	TAMPA-HILLSBOROUGH EXPR. AUTH.	TOLL CAPITAL IMPROVEMENT
DSB7	MID-BAY BRIDGE AUTHORITY	TOLL CAPITAL IMPROVEMENT
DSBC	GARCON POINT BRIDGE	TOLL CAPITAL IMPROVEMENT
DSBD	I-95 EXPRESS LANES	TOLL CAPITAL IMPROVEMENT
DSBF	I-595	TOLL CAPITAL IMPROVEMENT
DSBG	I-75 ML TOLL CAP IMPROVEMENT	TOLL CAPITAL IMPROVEMENT
DSBH	I-4 ML TOLL CAP IMPROVEMENT	TOLL CAPITAL IMPROVEMENT
DSBI	PALMETTO ML TOLL CAP IMPROVE	TOLL CAPITAL IMPROVEMENT
DSBJ	I-295 EXPRESS LANES - CAPITAL	TOLL CAPITAL IMPROVEMENT
DSBK	TAMPA BAY EXPRESS LANES	TOLL CAPITAL IMPROVEMENT
DSBT	TURNPIKE/REIMBURSED BY TOLL	TOLL CAPITAL IMPROVEMENT
DSBW	WEKIVA PARKWAY	TOLL CAPITAL IMPROVEMENT
DSPC	SERVICE PATROL CONTRACT	100% STATE
DU	STATE PRIMARY/FEDERAL REIMB	100% FEDERAL NON-FHWA

DRAFT

DUCA	TRANSIT CARES ACT	100% FEDERAL NON-FHWA
DWS	WEIGH STATIONS - STATE 100%	100% STATE
EB	EQUITY BONUS	O.F.A. - REGULAR FUNDS
EBNH	EQUITY BONUS SUPPLEMENTING NH	O.F.A. - AC/REGULAR
EBOH	EQUITY BONUS - OVERHEAD	O.F.A. - REGULAR FUNDS
EM18	GAA EARMARKS FY 2018	100% STATE
EM19	GAA EARMARKS FY 2019	100% STATE
EM20	GAA EARMARKS FY 2020	100% STATE
EM21	GAA EARMARKS FY 2021	100% STATE
ER16	2016 EMERGENCY RELIEF EVENTS	100% FEDERAL EMERGENCY FUNDS
ER17	2017 EMERGENCY RELIEF EVENTS	100% FEDERAL EMERGENCY FUNDS
ER18	2018 EMERGENCY RELIEF EVENTS	100% FEDERAL EMERGENCY FUNDS
ER19	2019 EMERGENCY RELIEF EVENTS	100% FEDERAL EMERGENCY FUNDS
F001	FEDERAL DISCRETIONARY - US19	O.F.A. - DEMO/EARMARK FUNDS
F330	SEC 330 STP EARMARKS 2003	100% FEDERAL DEMO/EARMARK
FAA	FEDERAL AVIATION ADMIN	100% FEDERAL NON-FHWA
FBD	FERRYBOAT DISCRETIONARY	O.F.A. - DEMO/EARMARK FUNDS
FCO	PRIMARY/FIXED CAPITAL OUTLAY	100% STATE
FEDR	FEDERAL RESEARCH ACTIVITIES	100% FEDERAL DEMO/EARMARK
FEMA	FED EMERGENCY MGT AGENCY	100% FEDERAL NON-FHWA
FHPP	FEDERAL HIGH PRIORITY PROJECTS	O.F.A. - DEMO/EARMARK FUNDS
FINC	FINANCING CORP	FINC - FINANCING CORP.
FLAP	FEDERAL LANDS ACCESS PROGRAM	100% FEDERAL FUNDS
FRA	FEDERAL RAILROAD ADMINISTRATN	100% FEDERAL NON-FHWA

DRAFT

FTA	FEDERAL TRANSIT ADMINISTRATION	100% FEDERAL NON-FHWA
FTAT	FHWA TRANSFER TO FTA (NON-BUD)	100% FEDERAL DEMO/EARMARK
GFBR	GEN FUND BRIDGE REPAIR/REPLACE	NH - REGULAR FUNDING
GFNP	NP FEDERAL RELIEF GENERAL FUND	O.F.A. - REGULAR FUNDS
GFSA	GF STPBG ANY AREA	O.F.A. - REGULAR FUNDS
GFSL	GF STPBG <200K<5K (SMALL URB)	O.F.A. - REGULAR FUNDS
GFSN	GF STPBG <5K (RURAL)	O.F.A. - REGULAR FUNDS
GFSU	GF STPBG >200 (URBAN)	O.F.A. - REGULAR FUNDS
GMR	GROWTH MANAGEMENT FOR SIS	100% STATE
GREM	GENERAL REVENUE EMERGENCY MGMT	100% STATE
GRSC	GROWTH MANAGEMENT FOR SCOP	100% STATE
HP	FEDERAL HIGHWAY PLANNING	O.F.A. - REGULAR FUNDS
HPP	HIGH PRIORITY PROJECTS	100% FEDERAL DEMO/EARMARK
HR	FEDERAL HIGHWAY RESEARCH	O.F.A. - REGULAR FUNDS
HRRR	HIGH RISK RURAL ROAD	O.F.A. - REGULAR FUNDS
HSP	SAFETY (HIWAY SAFETY PROGRAM)	O.F.A. - REGULAR FUNDS
HSPT	SAFETY EDUCATIONAL-TRANSFERRED	O.F.A. - REGULAR FUNDS
IBRC	INNOVATIVE BRIDGE RES & CONST	100% FEDERAL DEMO/EARMARK
IM	INTERSTATE MAINTENANCE	I, IM - REGULAR FUNDING
IMD	INTERSTATE MAINTENANCE DISCRET	I, IM - DISCRETIONARY
IVH	INTELLIGENT VEHICLE HIWAY SYST	O.F.A. - DEMO/EARMARK FUNDS
LF	LOCAL FUNDS	LOCAL
LFB	LOCAL FUNDS BUDGET	LOCAL
LFBN	LOCAL TO RESERVE BNDS BUDGET	BONDS

DRAFT

LFD	"LF" FOR STTF UTILITY WORK	100% STATE
LFF	LOCAL FUND - FOR MATCHING F/A	LOCAL
LFI	LOCAL FUNDS INTEREST EARNED	LOCAL
LFNE	LOCAL FUNDS NOT IN ESCROW	LOCAL
LFP	LOCAL FUNDS FOR PARTICIPATING	LOCAL
LFR	LOCAL FUNDS/REIMBURSABLE	LOCAL
LFRF	LOCAL FUND REIMBURSABLE-FUTURE	LOCAL
LFU	LOCAL FUNDS_FOR UNFORSEEN WORK	100% STATE
MCOR	MULTI-USE COR S.338.2278,F.S.	100% STATE
MCSG	MOTOR CARRIER SAFETY GRANT	100% FEDERAL NON-FHWA
NFP	NATIONAL FREIGHT PROGRAM	O.F.A. - REGULAR FUNDS
NFPD	NAT FREIGHT PGM-DISCRETIONARY	O.F.A. - REGULAR FUNDS
NH	PRINCIPAL ARTERIALS	NH - REGULAR FUNDING
NHAC	NH (AC/REGULAR)	NH - AC/REGULAR
NHBR	NATIONAL HIGWAYS BRIDGES	NH - REGULAR FUNDING
NHEX	NATIONAL PERFORM PROG. EXEMPT	NH - REGULAR FUNDING
NHPP	IM, BRDG REPL, NATNL HWY-MAP21	NH - REGULAR FUNDING
NHRE	NAT HWY PERFORM - RESURFACING	O.F.A. - REGULAR FUNDS
NHTS	NATIONAL HWY TRAFFIC SAFETY	100% FEDERAL NON-FHWA
NSTP	NEW STARTS TRANSIT PROGRAM	100% STATE
NSWR	2015 SB2514A-NEW STARTS TRANST	100% STATE
PKBD	TURNPIKE MASTER BOND FUND	TURNPIKE CAPITAL IMPROVEMENT
PKED	2012 SB1998-TURNPIKE FEEDER RD	100% STATE
PKER	TPK MAINTENANCE RESERVE-ER	TURNPIKE EMERGENCY

DRAFT

PKLF	LOCAL SUPPORT FOR TURNPIKE	LOCAL - TURNPIKE
PKM1	TURNPIKE TOLL MAINTENANCE	TURNPIKE CAPITAL IMPROVEMENT
PKOH	TURNPIKE INDIRECT COSTS	TURNPIKE CAPITAL IMPROVEMENT
PKYI	TURNPIKE IMPROVEMENT	TURNPIKE CAPITAL IMPROVEMENT
PKYO	TURNPIKE TOLL COLLECTION/OPER.	TURNPIKE OPERATIONS
PKYR	TURNPIKE RENEWAL & REPLACEMENT	TURNPIKE CAPITAL IMPROVEMENT
PL	METRO PLAN (85% FA; 15% OTHER)	100% FEDERAL FUNDS
PLH	PUBLIC LANDS HIGHWAY	100% FEDERAL FUNDS
PLHD	PUBLIC LANDS HIGHWAY DISCR	100% FEDERAL DEMO/EARMARK
POED	2012 SB1998-SEAPORT INVESTMENT	100% STATE
PORB	PORT FUNDS RETURNED FROM BONDS	100% STATE
PORT	SEAPORTS	100% STATE
RBRP	REIMBURSABLE BRP FUNDS	100% STATE
RECT	RECREATIONAL TRAILS	O.F.A. - REGULAR FUNDS
RED	REDISTR. OF FA (SEC 1102F)	O.F.A. - REGULAR FUNDS
REPE	REPURPOSED FEDERAL EARMARKS	100% FEDERAL DEMO/EARMARK
RHH	RAIL HIGHWAY X-INGS - HAZARD	O.F.A. - REGULAR FUNDS
RHP	RAIL HIGHWAY X-INGS - PROT DEV	O.F.A. - REGULAR FUNDS
ROWR	ROW LEASE REVENUES	100% STATE
S112	STP EARMARKS - 2006	100% FEDERAL DEMO/EARMARK
S115	STP EARMARKS - 2004	100% FEDERAL DEMO/EARMARK
S117	STP EARMARKS - 2005	100% FEDERAL DEMO/EARMARK
S125	STP EARMARKS - 2009	100% FEDERAL DEMO/EARMARK
S129	STP EARMARKS - 2008	100% FEDERAL DEMO/EARMARK

DRAFT

SA	STP, ANY AREA	O.F.A. - REGULAR FUNDS
SAAN	STP, ANY AREA - NOT ON NHS	O.F.A. - REGULAR FUNDS
SABR	STP, BRIDGES	O.F.A. - REGULAR FUNDS
SAFE	SECURE AIRPORTS FOR FL ECONOMY	100% STATE
SCED	2012 SB1998-SMALL CO OUTREACH	100% STATE
SCMC	SCOP M-CORR S.338.2278,F.S.	100% STATE
SCOP	SMALL COUNTY OUTREACH PROGRAM	100% STATE - SINGLE AUDIT ACT
SCRA	SMALL COUNTY RESURFACING	100% STATE - SINGLE AUDIT ACT
SCRC	SCOP FOR RURAL COMMUNITIES	100% STATE
SCWR	2015 SB2514A-SMALL CO OUTREACH	100% STATE - SINGLE AUDIT ACT
SE	STP, ENHANCEMENT	O.F.A. - REGULAR FUNDS
SED	STATE ECONOMIC DEVELOPMENT	100% STATE
SIB1	STATE INFRASTRUCTURE BANK	OTHER SIB FUNDS
SIBF	FEDERAL FUNDED SIB	100% FEDERAL NON-FHWA
SIWR	2015 SB2514A-STRATEGIC INT SYS	100% STATE
SL	STP, AREAS <= 200K	O.F.A. - REGULAR FUNDS
SN	STP, MANDATORY NON-URBAN <= 5K	O.F.A. - REGULAR FUNDS
SPN	PROCEED FROM SPONSOR AGREEMENT	100% STATE
SR2E	SAFE ROUTES - EITHER	O.F.A. - REGULAR FUNDS
SR2N	SAFE ROUTES NON-INFRASTRUCTURE	O.F.A. - REGULAR FUNDS
SR2S	SAFE ROUTES - INFRASTRUCTURE	O.F.A. - REGULAR FUNDS
SR2T	SAFE ROUTES - TRANSFER	O.F.A. - REGULAR FUNDS
SRMC	SCRAP M-CORR S.338.2278,F.S.	100% STATE
SROM	SUNRAIL REVENUES FOR O AND M	OTHER NON-FEDERAL FUNDS

DRAFT

SSM	FED SUPPORT SERVICES/MINORITY	100% FEDERAL FUNDS
ST10	STP EARMARKS - 2010	100% FEDERAL DEMO/EARMARK
STED	2012 SB1998-STRATEGIC ECON COR	100% STATE
SU	STP, URBAN AREAS > 200K	O.F.A. - REGULAR FUNDS
TALL	TRANSPORTATION ALTS- <200K	O.F.A. - REGULAR FUNDS
TALN	TRANSPORTATION ALTS- < 5K	O.F.A. - REGULAR FUNDS
TALT	TRANSPORTATION ALTS- ANY AREA	O.F.A. - REGULAR FUNDS
TALU	TRANSPORTATION ALTS- >200K	O.F.A. - REGULAR FUNDS
TCP	FUEL TAX COMPLIANCE PROJECT	100% FEDERAL FUNDS
TCSP	TRANS, COMMUNITY & SYSTEM PRES	100% FEDERAL DEMO/EARMARK
TD18	TD COMMISSION EARMARKS FY 2018	100% STATE
TD19	TD COMMISSION EARMARKS FY 2019	100% STATE
TD20	TD COMMISSION EARMARKS FY 2020	100% STATE
TD21	TD COMMISSION EARMARKS FY 2021	100% STATE
TDDR	TRANS DISADV - DDR USE	OTHER NON-FEDERAL FUNDS
TDED	TRANS DISADV TRUST FUND - $10M	OTHER NON-FEDERAL FUNDS
TDMC	TD M-CORR S.338.2278,F.S.	100% STATE
TDPD	TD PAYROLL REDIST D FUNDS	100% STATE
TDTF	TRANS DISADV - TRUST FUND	OTHER NON-FEDERAL FUNDS
TGR	TIGER/BUILD GRANT THROUGH FHWA	100% FEDERAL DEMO/EARMARK
TIFI	TRANS INFRAST FIN & INNOV ACT	100% FEDERAL NON-FHWA
TIGR	TIGER/BUILD HIGHWAY GRANT	100% FEDERAL NON-FHWA
TIMP	TRANSPORTATION IMPROVEMENTS	O.F.A. - DEMO/EARMARK FUNDS
TLWR	2015 SB2514A-TRAIL NETWORK	100% STATE

DRAFT

TM01	SUNSHINE SKYWAY	TOLL MAINTENANCE
TM02	EVERGLADES PARKWAY	TOLL MAINTENANCE
TM03	PINELLAS BAYWAY	TOLL MAINTENANCE
TM06	TAMPA-HILLSBOROUGH EXPR. AUTH.	TOLL MAINTENANCE
TM07	MID-BAY BRIDGE AUTHORITY	TOLL MAINTENANCE
TM11	ORLANDO-ORANGE CO. EXPR. SYSTE	TOLL MAINTENANCE
TMBC	GARCON POINT BRIDGE	TOLL MAINTENANCE
TMBD	I-95 EXPRESS LANES	TOLL MAINTENANCE
TMBG	I-75 ML TOLL MAINTENANCE	TOLL MAINTENANCE
TMBH	I-4 ML TOLL MAINTENANCE	TOLL MAINTENANCE
TMBI	PALMETTO ML TOLL MAINTENANCE	TOLL MAINTENANCE
TMBJ	I-295 EXPRESS LANES - MAINT	TOLL MAINTENANCE
TMBK	TAMPA BAY EXPRESS LANES-MAINT	TOLL MAINTENANCE
TMBW	WEKIVA PARKWAY TOLL MAINT	TOLL MAINTENANCE
TO01	SUNSHINE SKYWAY	TOLL OPERATIONS
TO02	EVERGLADES PARKWAY	TOLL OPERATIONS
TO03	PINELLAS BAYWAY	TOLL OPERATIONS
TO04	MIAMI-DADE EXPRESSWAY AUTH.	TOLL OPERATIONS
TO06	TAMPA-HILLSBOROUGH EXPR. AUTH.	TOLL OPERATIONS
TO07	MID-BAY BRIDGE AUTHORITY	TOLL OPERATIONS
TO11	ORLANDO-ORANGE CO. EXPR. SYST.	TOLL OPERATIONS
TOBC	GARCON POINT BRIDGE	TOLL OPERATIONS
TOBD	I-95 EXPRESS LANES	TOLL OPERATIONS
TOBF	I-595	TOLL OPERATIONS

DRAFT

TOBG	I-75 ML TOLL OPERATIONS	TOLL OPERATIONS
TOBH	I-4 ML TOLL OPERATIONS	TOLL OPERATIONS
TOBI	PALMETTO ML TOLL OPERATIONS	TOLL OPERATIONS
TOBJ	I-295 EXPRESS LANES-OPERATING	TOLL OPERATIONS
TOBK	TAMPA BAY EXP LANES OPERATING	TOLL OPERATIONS
TOBW	WEKIVA PARKWAY TOLL OPERATIONS	TOLL OPERATIONS
TRIP	TRANS REGIONAL INCENTIVE PROGM	100% STATE - SINGLE AUDIT ACT
TRWR	2015 SB2514A-TRAN REG INCT PRG	100% STATE - SINGLE AUDIT ACT
TSM	TRANSPORT SYSTEMS MANAGEMENT	100% FEDERAL FUNDS
WFMC	WF M-CORR S.338.2278,F.S.	100% STATE
WKBL	2012 SB1998-TRANS BEACHLINE-TP	100% STATE
WKOC	2012 SB1998-REPAYMNT OOC DEBT	100% STATE

DRAFT

Transportation Improvement Program (TIP)

Work Phase Description Legend

MIA MIAMI INTERNATIONAL AIRPORT

FLORIDA'S TURNPIKE

PORTMIAMI

MDX MIAMI-DADE EXPRESSWAY AUTHORITY

FDOT

Private Sector

RTA SOUTH FLORIDA REGIONAL TRANSPORTATION AUTHORITY

MIAMI-DADE COUNTY

TPO Miami-Dade Transportation Planning Organization

DRAFT

Miami-Dade Transportation Planning Organization

Fiscal Years 2021/2022 to 2025/2026
Transportation Improvement Program (TIP)

Work Phase Description Legend

Abbreviation	Name
ADM	ADMINISTRATION
CAP	CAPITAL
CST	CONSTRUCTION
DSB	DESIGN BUILD
ENV	ENVIRONMENTAL
INC	CONTRACT INCENTIVES
LAR	LOCAL ADVANCE REIMBURSE
MNT	BRDG/RDWY/CONTRACT MAINT
MSC	MISCELLANEOUS
OPS	OPERATIONS
PDE	P D & E
PE	PRELIMINARY ENGINEERING
PLN	PLANNING
ROW	RIGHT OF WAY
RRU	RAILROAD & UTILITIES

DRAFT

Transportation Improvement Program (TIP)

Bicycle Accomodations Legend

MIAMI INTERNATIONAL AIRPORT

FLORIDA'S TURNPIKE

PORTMIAMI

MDX MIAMI-DADE EXPRESSWAY AUTHORITY

FDOT

Private Sector

RTA SOUTH FLORIDA REGIONAL TRANSPORTATION AUTHORITY

MIAMI-DADE COUNTY

TPO Miami-Dade Transportation Planning Organization

DRAFT

Miami-Dade Transportation Planning Organization

Fiscal Years 2021/2022 to 2025/2026
Transportation Improvement Program (TIP)

Bicycle Accommodations Legend

CODE	NAME
Bike Lane	A bike lane is a portion of a roadway that is designated by signs and markings for preferential use by bicyclists.
Paved Shoulder	A paved shoulder is a portion of a roadway that has been delineated by edge line striping and may include bicycle lane pavement markings or signing.
Wide Curb Lane	A wide curb lane is a through lane that provides a minimum of 14 feet in width.
Other	Could include: a. Multi-use path: a paved path that is physically separated from the road and is designed to accommodate two-way bicycle and pedestrian traffic. Sidewalks do not meet the width and operational criteria for multi-use paths. b. Shared Lane Marking: the shared lane marking is not a bicycle facility. It is an optional pavement marking for shared lane roadways where no bicycle lane or paved shoulder exists or is feasible.
To Be Determined	The type of bicycle facility to be included in the project has not yet been determined.

DRAFT

Transportation Improvement Program (TIP)

Strategic Miami Area Rapid Transit (SMART) Plan

MIAMI INTERNATIONAL AIRPORT

FLORIDA'S TURNPIKE

PORTMIAMI

MDX MIAMI-DADE EXPRESSWAY AUTHORITY

FDOT

Private Sector

RTA SOUTH FLORIDA REGIONAL TRANSPORTATION AUTHORITY

MIAMI-DADE COUNTY

TPO Miami-Dade Transportation Planning Organization

DRAFT

Miami-Dade Transportation Planning Organization

Fiscal Years 2021/2022 to 2025/2026
Transportation Improvement Program (TIP)

Strategic Miami Area Rapid Transit (SMART) Plan

DRAFT

Purpose of this Section

On February 18, 2016, the TPO Governing Board approved under Resolution #06-16, the establishment of a policy to set as highest priority the advancement of rapid transit corridor projects in Miami- Dade County. As a result of this Resolution, on April 21, 2016, the Strategic Miami Area Rapid Transit (SMART) Plan was endorsed by the Board under Resolution #26-16.

The purpose of this section is to support the advancement and implementation of the SMART Plan through analysis, monitoring, updating and engagement of the Miami-Dade Transportation Planning Organization (TPO) in association with our transportation partners. The SMART Plan includes six (6) rapid transit corridors and a bus express network, as shown in the attached map. All these corridors are connected to the Metrorail system that is the backbone of the transportation system in Miami-Dade County.

In order to comply with the TPO Governing Board Resolutions, the TPO is initiating a new process under the purview of the TIP Development Committee. The objective of this effort is to integrate those projects within a half mile to the SMART corridors that can improve transit along these selected corridors. Following is a flowchart of the proposed process.

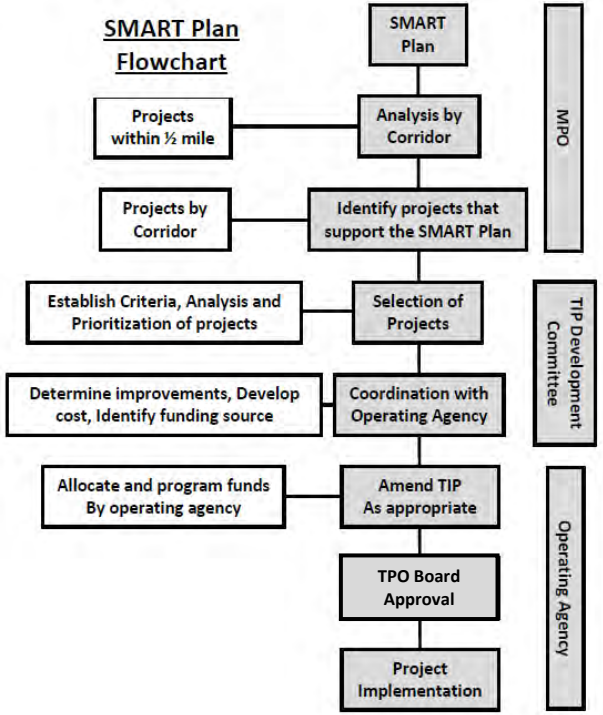

The TPO has already identified a list of projects within the ½ mile boundaries. The following table shows the number of projects identified by Fiscal Year in the areas of:

- New road construction
- Adding capacity
- Widening lanes
- Rehabilitation
- Traffic improvements
- Bicycle & Pedestrian
- Intermodal facilities
- Port and Airport connectivity
- Landscaping
- Freight improvements, and
- PD&Es, among others

Number of Projects Within 1/2 Mile of the Corridor								
#	Corridor	Boundaries		Fiscal Year				
		From	To	2020-21	2021-22	2022-23	2023-24	2024-25
1	Beach Corridor	Miami Beach Convention Center	Midtown	46	32	18	18	5
2	East-West Corridor (SR-836)	MIC	FIU	20	13	12	12	9
3	Kendall Corridor	SW 167th Avenue	Dadeland North Metrorail Station	23	16	14	14	7
4	North Corridor	MIC	NW 215th Street	20	21	17	17	7
5	Tri-Rail Coastal Link (North East/FEC Corridor) Miami Segment	Downtown Miami	City of Aventura	39	25	13	13	4
6	South Dade TransitWay	Florida City	Dadeland South Metrorail Station	48	31	22	22	12

Number of Projects Within 1/2 Mile of the Corridor								
#	Corridor	Boundaries		Fiscal Year				
		From	TO	2020-21	2021-22	2022-23	2023-24	2024-25
a	Flagler Corridor	Downtown Miami	SW 147th Avenue	34	32	22	22	11
b	South Miami-Dade Express	Florida City	Dadeland North Metrorail Station	48	28	27	27	11
c	NW Miami-Dade Express	I-75/Miami Gardens	Palmetto Metrorail Station	31	29	24	24	17
d	SW Miami-Dade Express	Miami Executive Airport	Dadeland North Metrorail Station	21	13	16	16	7
e1	Florida Turnpike Express (South)	Florida City	Dolphin Station	47	23	19	19	6
e2	Florida Turnpike Express (North)	Dolphin Station	Unity Station	21	18	13	13	10

DRAFT

NUMBER OF PROJECTS WITHIN 1/2 MILE OF THE CORRIDOR								
#	CORRIDOR	BOUNDARIES		FISCAL YEAR				
		FROM	TO	2020-21	2021-22	2022-23	2023-24	2024-25
f1	Beach Express (North)	Miami Beach Convention Center Area	Golden Glades MIC	53	36	36	36	22
f2	Beach Express (Central)	Miami Beach Convention Center Area	Civic Center Metrorail Station	55	45	30	30	15
f3	Beach Express (North)	Miami Beach Convention Center Area	Miami Central Station	41	27	14	14	4

DRAFT

Strategic Miami Area Rapid Transit SMART Plan

TPO
Miami-Dade Transportation Planning Organization

FDOT

MIAMI-DADE COUNTY

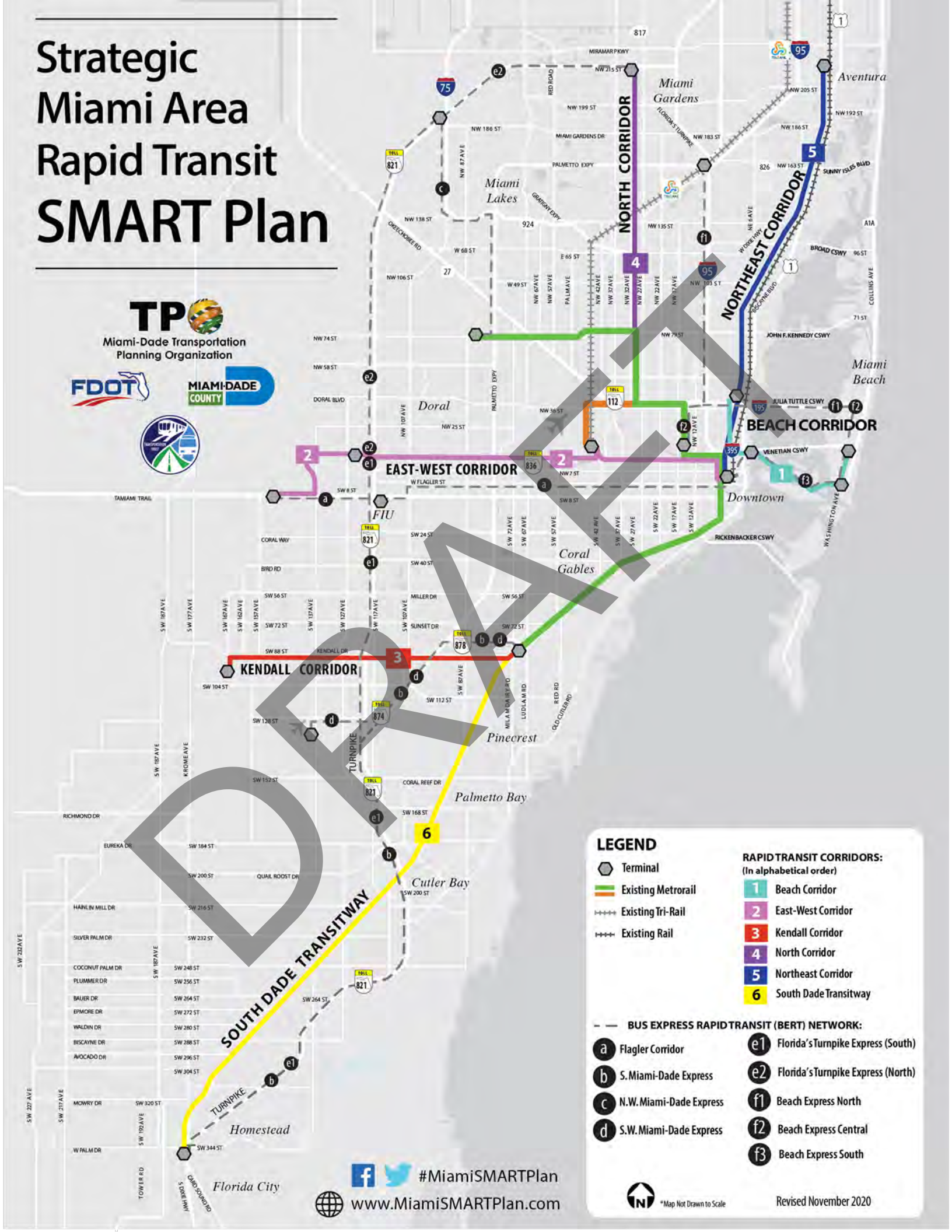

#MiamiSMARTPlan
www.MiamiSMARTPlan.com

DRAFT

FY 2022 - 2026 TIP - SMART PLAN

BEACH CORRIDOR PROJECTS

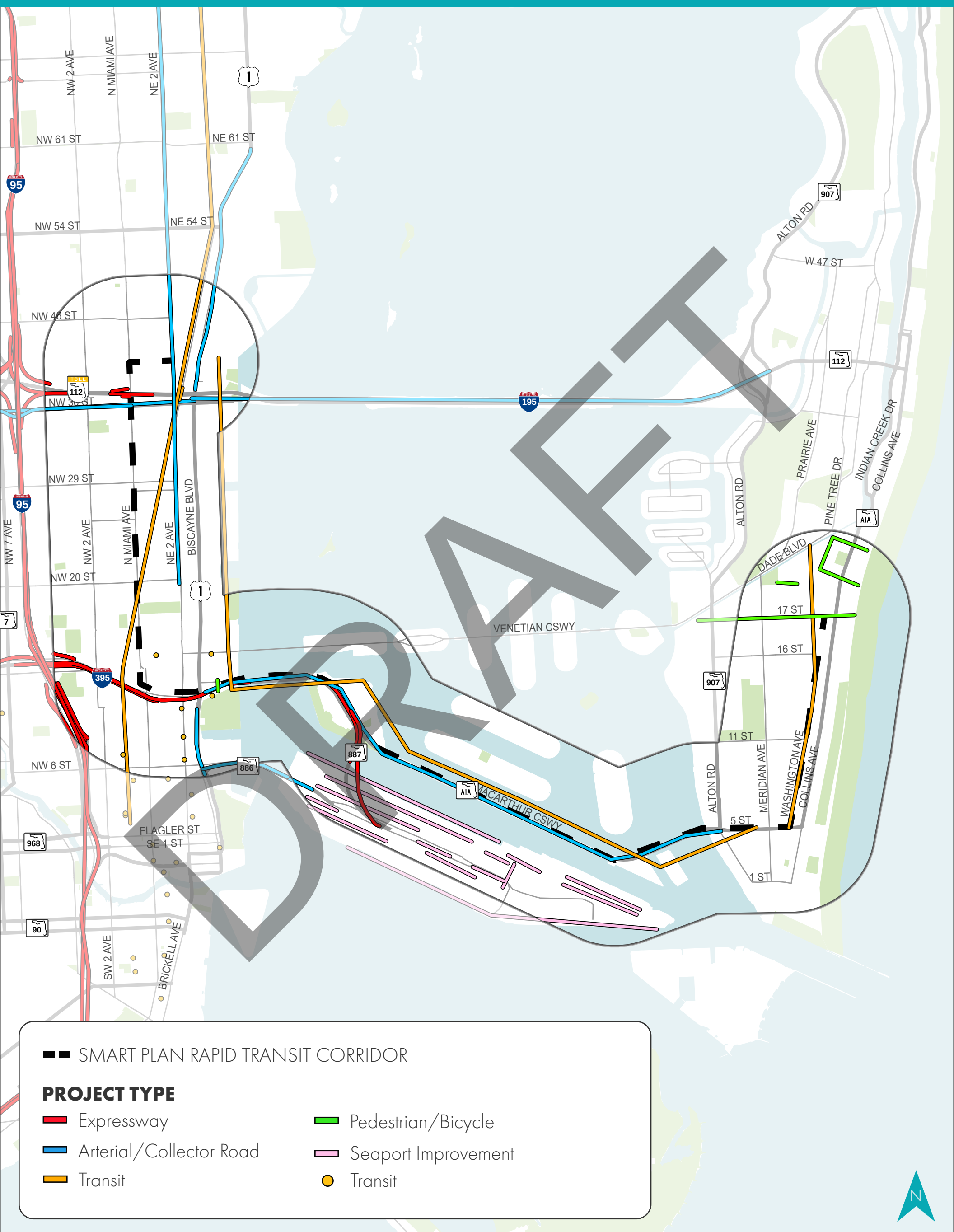

TPO

MIAMI-DADE TRANSPORTATION PLANNING ORGANIZATION
FY 2022-2026 TRANSPORTATION IMPROVEMENT PROGRAM
FUNDED TRANSPORTATION PROJECTS WITHIN 1/2 MILE VICINITY OF SMART CORRIDOR

Stategic Miami Area Rapid Transit (SMART) Plan

Beach Corridor (SMART)

Type of Project: ***Expressway***

TPO Project No.	Facility/Project Name: From/Location	To/Location	Length (Miles)	Type of Work	Proposed Funding ($000s) 2021 - 2022	2022 - 2023	2023 - 2024	2024 - 2025	2025 - 2026	*5-YEAR TOTAL*	TIP Page Ref
Agency Project No.	Responsible Agency		Project Comments								
DT2511563	PORT OF MIAMI TUNNEL			NEW ROAD CONSTRUCTION	48,109	49,551	51,038	52,569	54,147	*255,414*	A1-168
	FROM PORT OF MIAMI	TO SR 836 / I-395	0.5								
2511563	FL Dept. of Transportation										
DT2511564	PORT OF MIAMI TUNNEL MIAMI-DADE COUNTY MPO PRIORITY			FUNDING ACTION	17,000	17,000	17,000	17,000	17,000	*85,000*	A1-169
			0.5								
2511564	FL Dept. of Transportation										
DT2516881	SR 836 / I-395			BRIDGE-REPLACE AND ADD LANES	13,475	0	0	0	0	*13,475*	A1-173
	FROM WEST OF I-95	TO MACARTHUR CAUSEWAY BRIDGE	2.0								
2516881	FL Dept. of Transportation										
DT4149647	SR 9A / I-95			PD&E/EMO STUDY	0	0	6,700	0	0	*6,700*	A1-200
	FROM US 1 / S DIXIE HIGHWAY	TO SOUTH OF NW 62ND ST	5.7								
4149647	FL Dept. of Transportation										

DRAFT

Stategic Miami Area Rapid Transit (SMART) Plan

Beach Corridor (SMART)

Type of Project: ***Expressway***

DT4293002	SR 9A / I-95 FROM NW 8 ST TO NW 29 ST	4.0	RIGID PAVEMENT RECONSTRUCTION	459	0	0	0	0	***459***	A1-250
4293002	FL Dept. of Transportation									

DT4358431	SR 112 / I-195 FRONTAGE RD & RAMP REALIGNMENT (MIAMI DESIGN DISTRICT)	0.5	NEW ROAD CONSTRUCTION	0	320	0	5,940	0	***6,260***	A1-331
4358431	FL Dept. of Transportation									

DT4457631	SR 9A / I-95 AUDIBLE PAVEMENT MARKINGS FROM MP 000 TO 1131	11.3	SIGNING/PAVEMENT MARKINGS	408	0	0	0	0	***408***	A1-443
4457631	FL Dept. of Transportation									

DRAFT

Stategic Miami Area Rapid Transit (SMART) Plan

Beach Corridor (SMART)

Type of Project: ***Arterial/Collector Road***

TPO Project No.	Facility/Project Name: From/Location	To/Location	Length (Miles)	Type of Work	Proposed Funding ($000s) 2021 - 2022	2022 - 2023	2023 - 2024	2024 - 2025	2025 - 2026	*5-YEAR TOTAL*	TIP Page Ref
Agency Project No.	Responsible Agency		Project Comments								
DT2511565	PORT OF MIAMI TUNNEL OVERSIGHT CONSULTANT		0.5	INSPECT CONSTRUCTION PROJS.	708	708	708	708	708	***3,540***	A1-169
2511565	FL Dept. of Transportation										
DT4419601	SR 886 PORT BLVD OVER INTERCOASTAL WATERWAY BRIDGES #875000 / #875001		0.5	BRIDGE-REPAIR/REHABILITATION	3,351	0	0	0	0	***3,351***	A1-391
4419601	FL Dept. of Transportation										
DT4439101	SR 25 / US 27 / NW 36 ST		0.8	RESURFACING	0	1,514	0	0	0	***1,514***	A1-406
	FROM EAST OF NW 7 AVE	TO WEST OF N MIAMI AVE									
4439101	FL Dept. of Transportation										
DT4439111	SR 5 / US 1 / BISCAYNE BLVD		0.4	RESURFACING - RIDE ONLY	345	0	1,951	0	0	***2,296***	A1-407
	FROM SOUTH OF NE 5 ST	TO NE 11 ST									
4439111	FL Dept. of Transportation										

DRAFT

Stategic Miami Area Rapid Transit (SMART) Plan

Beach Corridor (SMART)

Type of Project: ***Arterial/Collector Road***

DT4439131	SR 886 / PORT BLVD FROM BISCAYNE BLVD TO PORT MIAMI	0.8	RIGID PAVEMENT REHABILITATION	0	0	348	0	2,923	***3,271***	A1-409
4439131	FL Dept. of Transportation									
DT4446221	SR 112 / I-195 / JULIA TUTTLE CSWY FROM EAST OF SR 5 / BISCAYNE BLVD TO ALTON RD	3.0	MISCELLANEOUS CONSTRUCTION	5,737	653	220	0	0	***6,610***	A1-429
4446221	FL Dept. of Transportation									
DT4478301	SR 5 / US 1 / BISCAYNE BLVD FROM SOUTH OF NE 38 ST TO NE 61 ST	1.5	RESURFACING	0	0	357	0	2,966	***3,323***	A1-488
4478301	FL Dept. of Transportation									
PW000447	NE 2 Avenue NE 20 Street West Little River Canal	4.0	Street/Traffic Operational Improv.	495	3,840	2,200	0	0	***6,535***	A7-3
000447	Miami-Dade Dept. of Transportation and Public Works	Prior Years' Funding as follows: $24,375,000 for PE/CST. Additional funding in RIF District 2. Additional funding by others.								

DRAFT

MIAMI-DADE TRANSPORTATION PLANNING ORGANIZATION
FY 2022-2026 TRANSPORTATION IMPROVEMENT PROGRAM
FUNDED TRANSPORTATION PROJECTS WITHIN 1/2 MILE VICINITY OF SMART CORRIDOR

Stategic Miami Area Rapid Transit (SMART) Plan

Beach Corridor (SMART)

Type of Project: ***Transit***

TPO Project No.	Facility/Project Name: From/Location	To/Location	Length (Miles)	Type of Work	Proposed Funding ($000s) 2021 - 2022	2022 - 2023	2023 - 2024	2024 - 2025	2025 - 2026	*5-YEAR TOTAL*	TIP Page Ref
Agency Project No.	Responsible Agency		Project Comments								
DT4364261	SR 948 / NW 36 ST	FROM SR 826 / PALMETTO EXPY TO SR 5 / US1	8.4	MODAL SYSTEMS PLANNING	1,965	0	0	5,550	0	*7,515*	A1-343
4364261	FL Dept. of Transportation										
TA000109	DTPW - SMART PLAN CORRIDORS T.R.I.P. CAPITAL EXPENDITURES		0.0	TRANSIT IMPROVEMENT	1,200	0	0	0	0	*1,200*	A11-5
000109	Miami-Dade Dept. of Transportation and Public Works (Transit)		OMB SITE S3001590								
TA201925	Beach Express South (SMART Plan)		0.0	Transit Improvement	4,046	4,046	0	0	0	*8,092*	A11-10
201925	Miami-Dade Dept. of Transportation and Public Works (Transit)		SMART Plan BERT Route f3; OMB SITE S3002256								
TA2020228	Northeast Corridor (SMART Plan) Planning PD&E		14.0	Planning	300	300	0	0	0	*600*	A11-15
2020228	Miami-Dade Dept. of Transportation and Public Works (Transit)		OMB SITE S3002318								

DRAFT

Stategic Miami Area Rapid Transit (SMART) Plan

Beach Corridor (SMART)

Type of Project: ***Transit***

TA4408562	CITY OF MIAMI - MIDTOWN / DESIGN DISTRICT TRAIN STATION	0.0	PUBLIC TRANSPORTATION STATION	0	4,268	0	0	0	***4,268***	A1-66
4408562	Miami-Dade Dept. of Transportation and Public Works (Transit)									

TA4440821	MIAMI-DADE DTPW - MIDTOWN / DESIGN DISTRICT RAIL STATION OPERATIONS	0.0	OPERATING FOR FIXED ROUTE	0	700	700	700	0	***2,100***	A1-80
4440821	Miami-Dade Dept. of Transportation and Public Works (Transit)									

TAS30000139	METRORAIL STATIONS REFURBISHMENT	0.0	STATION RENEWAL	10,800	13,381	16,831	15,007	0	***56,019***	A11-26
S30000139	Miami-Dade Dept. of Transportation and Public Works (Transit)	OMB #P2000000104 SITE S3000139								

DRAFT

MIAMI-DADE TRANSPORTATION PLANNING ORGANIZATION
FY 2022-2026 TRANSPORTATION IMPROVEMENT PROGRAM
FUNDED TRANSPORTATION PROJECTS WITHIN 1/2 MILE VICINITY OF SMART CORRIDOR

Stategic Miami Area Rapid Transit (SMART) Plan

Beach Corridor (SMART)

Type of Project: ***Pedestrian/Bicycle***

TPO Project No.	Facility/Project Name: From/Location	To/Location	Length (Miles)	Type of Work	Proposed Funding ($000s): 2021 - 2022	2022 - 2023	2023 - 2024	2024 - 2025	2025 - 2026	*5-YEAR TOTAL*	TIP Page Ref
Agency Project No.	Responsible Agency		Project Comments								
DT4434321	SR A1A / MACARTHUR CAUSEWAY	FROM SR 5 / BISCAYNE BLV TO SR 907 / ALTON RD	2.7	BIKE PATH/TRAIL	5	726	0	0	0	*731*	A1-395
4434321	FL Dept. of Transportation										
DT4441961	MIAMI BEACH HIGH SCHOOL PEDESTRIAN ENHANCEMENTS		0.2	PEDESTRIAN SAFETY IMPROVEMENT	54	0	264	0	0	*318*	A1-605
4441961	FL Dept. of Transportation										
DT4460531	CITY OF MIAMI - I-395 PEDESTRIAN BAYWALK CONNECTION		0.0	PEDESTRIAN/WILDLIFE OVERPASS	0	0	3,383	357	0	*3,740*	A1-463
4460531	FL Dept. of Transportation										
DT4479841	CITY OF MIAMI BEACH - 17TH STREET BICYCLE LANE PROJECT		0.0	BIKE LANE/SIDEWALK	0	171	0	774	717	*1,662*	A1-625
4479841	FL Dept. of Transportation										

DRAFT

Stategic Miami Area Rapid Transit (SMART) Plan

Beach Corridor (SMART)

Type of Project: ***Pedestrian/Bicycle***

DT4486261	CITY OF MIAMI BEACH - 23RD STREET COMPLETE STREETS PROJECT		PEDESTRIAN SAFETY IMPROVEMENT	0	254	0	2,780	0	*3,034*	A1-627
		0.0								
4486261	FL Dept. of Transportation									

DRAFT

Stategic Miami Area Rapid Transit (SMART) Plan

Beach Corridor (SMART)

Type of Project: ***Seaport Improvement***

TPO Project No.	Facility/Project Name		Type of Work	Proposed Funding ($000s)						TIP Page Ref
	From/Location To/Location	Length (Miles)		2021 - 2022	2022 - 2023	2023 - 2024	2024 - 2025	2025 - 2026	*5-YEAR TOTAL*	
Agency Project No.	Responsible Agency	Project Comments								
SP2000000028	Infrastructure Improvements - Channel Modifications	0.0	Infrastructure Improvements - Channel Modifications	0	32,875	32,876	32,876	32,876	*131,503*	A10-1
2000000028	Miami-Dade Seaport Department	USACE partial funding								
SP2000000131	Gantry Cranes	0.0	Gantry Cranes	13,000	1,200	0	0	0	*14,200*	A10-1
2000000131	Miami-Dade Seaport Department	FDOT-Participation In FY17/18 $6 M and FY18/19 $10 M								
SP2000000570	Cruise Terminals AA & AAA New Dante B. Fascell -PortMiami PortMiami	0.0	Cruise Terminals	11,600	15,200	0	0	0	*26,800*	A10-1
2000000570	Miami-Dade Seaport Department	Project under preliminary design								
SP2000000724	Cruise Terminal A and AA - Roadways Dante B. Fascell of Miami-Dade PortMiami	0.0	Cruise Terminal A and AA - Roadways	29,000	9,000	0	0	0	*38,000*	A10-2
2000000724	Miami-Dade Seaport Department									

DRAFT

Stategic Miami Area Rapid Transit (SMART) Plan

Beach Corridor (SMART)

Type of Project: ***Seaport Improvement***

SP2000000979	Cruise Terminal F - Phase 2 Dante B. Fascell-PortMiami PortMiami	0.0	Cruise Terminal F- Phase 2	77,800	0	0	0	0	***77,800***	A10-3
2000000979	Miami-Dade Seaport Department									
SP2000000980	Cruise Terminal K - New	0.0	New Cruise Terminal K	90,000	0	0	0	0	***90,000***	A10-4
2000000980	Miami-Dade Seaport Department									
SP4333631	PORT OF MIAMI CRUISE TERMINAL IMPROVEMENTS	0.0	SEAPORT CAPACITY PROJECT	7,800	0	0	0	0	***7,800***	A1-30
4333631	Miami-Dade Seaport Department									
SP641540	Federal Inspection Facility Dante B. Fascell PORTMIAMI PORTMIAMI	0.0	Federal Inspection Facility	11,000	0	0	0	0	***11,000***	A10-7
641540	Miami-Dade Seaport Department									
SP644010	Infrastructure Improvements - Cargo Gate Modifications Dante B. Fascell PORTMIAMI	0.0	Infrastructure Improvements - Cargo Gate Modifications	1,600	0	0	0	0	***1,600***	A10-7
644010	Miami-Dade Seaport Department	FDOT participation in FY17/18 $2 M								
SP644300	Infrastructure Improvements -North Bulkhead Rehabilitation Dante B. Fascell PORTMIAMI North Channel	0.0	Infrastructure Improvements -North Bulkhead Rehabilitation	35,077	35,077	35,077	0	0	***105,231***	A10-8
644300	Miami-Dade Seaport Department									

DRAFT

Stategic Miami Area Rapid Transit (SMART) Plan

Beach Corridor (SMART)

Type of Project: ***Seaport Improvement***

SP645430	Infrastructure Improvements - Portwide Dante B. Fascell PORTMIAMI Various locations	0.0	Infrastructure Improvements - Portwide	29,950	7,000	5,500	5,500	5,500	***53,450***	A10-8
645430	Miami-Dade Seaport Department									
SP646300	Infrastructure Improvements -South Bulkhead - Rehabilitation Dante B. Fascell PORTMIAMI South Channel	0.0	Infrastructure Improvements -South Bulkhead - Rehabilitation	1,500	0	0	0	5,500	***7,000***	A10-9
646300	Miami-Dade Seaport Department									
SP647150	Infrastructure Improvements - South Florida Container Terminal	0.0	Infrastructure Improvements - South Florida Container Terminal	21,900	20,100	0	0	0	***42,000***	A10-9
647150	Miami-Dade Seaport Department	FDOT participation in FY17/18 $11.4 M.								
SP647720	Infrastructure Improvements -Water and Sewer Upgrades Dante B. Fascell PORTMIAMI Various locations	0.0	Infrastructure Improvements -Water and Sewer Upgrades	1,700	5,500	0	0	0	***7,200***	A10-9
647720	Miami-Dade Seaport Department									

DRAFT

Stategic Miami Area Rapid Transit (SMART) Plan

Beach Corridor (SMART)

Type of Project: ***Passenger Transfer Station***

TPO Project No.	Facility/Project Name			Type of Work	Proposed Funding ($000s)						TIP Page Ref
	From/Location	To/Location	Length (Miles)		2021 - 2022	2022 - 2023	2023 - 2024	2024 - 2025	2025 - 2026	***5-YEAR TOTAL***	
Agency Project No.	Responsible Agency		Project Comments								
TAMDT290	Metromover Escalator Replacement and Elevator Refurbishment				4,586	0	0	0	0	***4,586***	A11-25
	Metromover Stations	Metromover Stations	0.0								
MDT290	Miami-Dade Dept. of Transportation and Public Works (Transit)		OMB #P673910 Site S3001039								

DRAFT

FY 2022 - 2026 TIP - SMART PLAN

EAST-WEST CORRIDOR PROJECTS

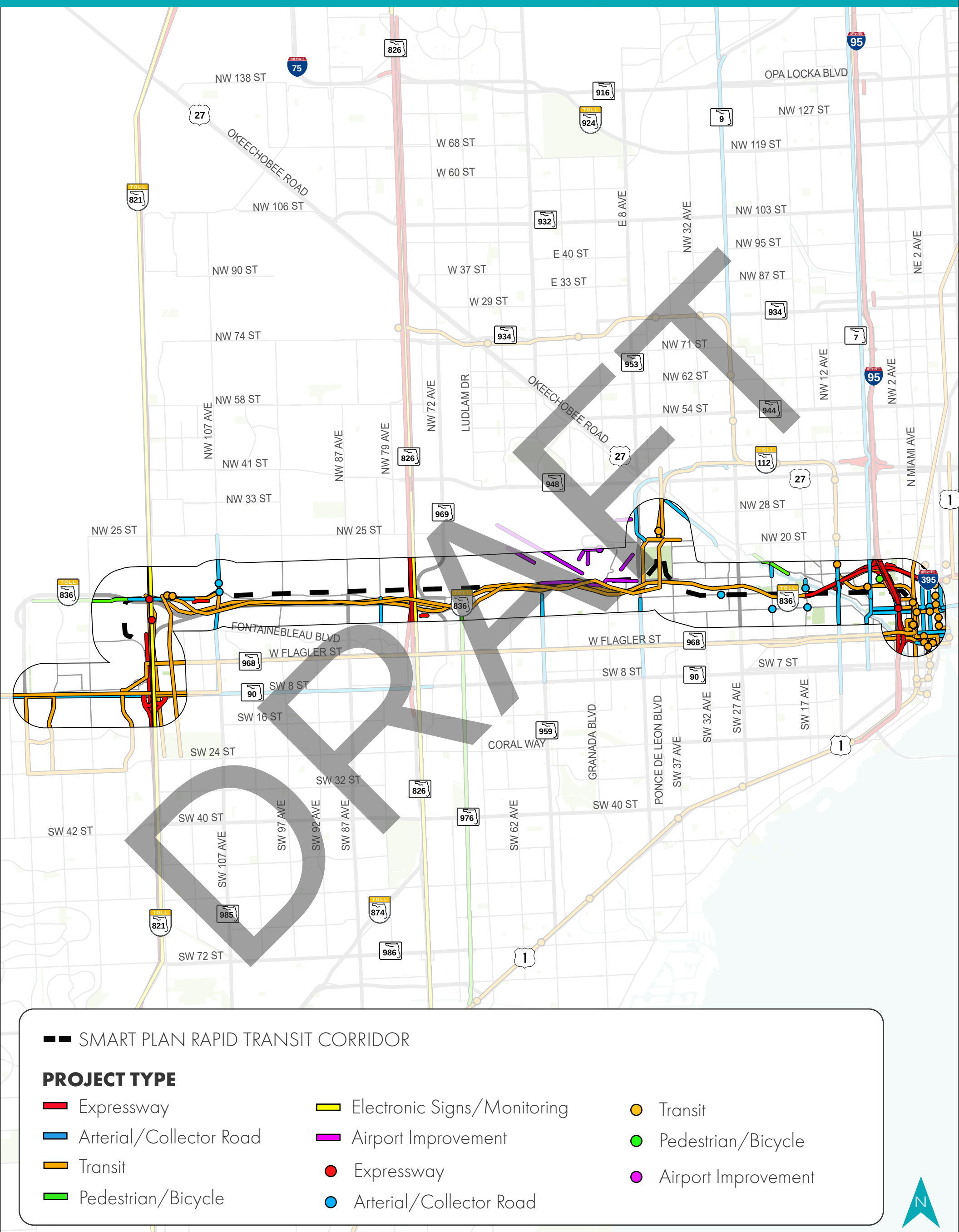

SMART PLAN RAPID TRANSIT CORRIDOR

PROJECT TYPE

- Expressway
- Arterial/Collector Road
- Transit
- Pedestrian/Bicycle
- Electronic Signs/Monitoring
- Airport Improvement
- Expressway
- Arterial/Collector Road
- Transit
- Pedestrian/Bicycle
- Airport Improvement

N

TPO

MIAMI-DADE TRANSPORTATION PLANNING ORGANIZATION
FY 2022-2026 TRANSPORTATION IMPROVEMENT PROGRAM
FUNDED TRANSPORTATION PROJECTS WITHIN 1/2 MILE VICINITY OF SMART CORRIDOR

Miami-Dade Transportation Planning Organization

Interac TIP

Stategic Miami Area Rapid Transit (SMART) Plan

East-West Corridor (SMART)

Type of Project: ***Expressway***

TPO Project No.	Facility/Project Name: From/Location	To/Location	Length (Miles)	Type of Work	Proposed Funding ($000s) 2021 - 2022	2022 - 2023	2023 - 2024	2024 - 2025	2025 - 2026	*5-YEAR TOTAL*	TIP Page Ref
Agency Project No.	Responsible Agency		Project Comments								
DT2516881	SR 836 / I-395			BRIDGE-REPLACE AND ADD LANES	13,475	0	0	0	0	*13,475*	A1-173
	FROM WEST OF I-95	TO MACARTHUR CAUSEWAY BRIDGE	2.0								
2516881	FL Dept. of Transportation										
DT4149647	SR 9A / I-95			PD&E/EMO STUDY	0	0	6,700	0	0	*6,700*	A1-200
	FROM US 1 / S DIXIE HIGHWAY	TO SOUTH OF NW 62ND ST	5.7								
4149647	FL Dept. of Transportation										
DT4184236	SR 826 / PALMETTO EXPRESSWAY			PD&E/EMO STUDY	0	6,600	0	0	0	*6,600*	A1-212
	FROM SR 968 / W FLAGLER ST	TO SOUTH OF NW 154 ST ST	9.7								
4184236	FL Dept. of Transportation										
DT4231262	SR 9A / I-95 SB RAMP TO WB SR 836			INTERCHANGE IMPROVEMENT	2,278	0	0	0	0	*2,278*	A1-214
			0.2								
4231262	FL Dept. of Transportation										

DRAFT

Stategic Miami Area Rapid Transit (SMART) Plan

East-West Corridor (SMART)

Type of Project: ***Expressway***

DT4249331	I-95 EXPRESS TOLL OPERATIONS DADE COUNTY	0.0	TOLL COLLECTION	1,875	1,825	1,825	1,825	1,825	***9,175***	A1-222
4249331	FL Dept. of Transportation									
DT4293002	SR 9A / I-95 FROM NW 8 ST TO NW 29 ST	4.0	RIGID PAVEMENT RECONSTRUCTION	459	0	0	0	0	***459***	A1-250
4293002	FL Dept. of Transportation									
DT4357608	SR 826 / PALMETTO EXPRESSWAY COMMUNICATIONS CONSULTANT CONTRACT	7.8	TRANSPORTATION PLANNING	5	0	0	0	0	***5***	A1-331
4357608	FL Dept. of Transportation									
DT4362031	SR 826 / PALMETTO EXPRESSWAY ITS CONTRACT FOR MAINTENANE OF TOLLING EQUIPMENT	0.0	OTHER ITS	1,000	0	0	0	0	***1,000***	A1-334
4362031	FL Dept. of Transportation									
DT4362091	SR 826 / PALMETTO EXPRESSWAY INCIDENT MANAGEMENT ROAD RANGER SERVICE PATROLS	0.0	OTHER ITS	3,126	2,766	0	0	0	***5,892***	A1-336
4362091	FL Dept. of Transportation									
DT4362121	SR 826 / PALMETTO EXPRESSWAY FHP ENHANCED ENFORCEMENT	0.0	OTHER ITS	0	240	0	0	0	***240***	A1-338
4362121	FL Dept. of Transportation									

DRAFT

Stategic Miami Area Rapid Transit (SMART) Plan

East-West Corridor (SMART)

Type of Project: ***Expressway***

DT4432541	PALMETTO EXPRESS LANES - TOLL OPERATIONS	0.0	TOLL COLLECTION	360	360	360	360	360	***1,800***	A1-394
4432541	FL Dept. of Transportation									
DT4448001	SR 9A / I-95 SB SOUTH OF NW 6 ST OVERHEAD SIGN #87S051	0.0	OVERHEAD SIGNING	0	0	559	0	0	***559***	A1-431
4448001	FL Dept. of Transportation									
DT4457631	SR 9A / I-95 AUDIBLE PAVEMENT MARKINGS FROM MP 000 TO 1131	11.3	SIGNING/PAVEMENT MARKINGS	408	0	0	0	0	***408***	A1-443
4457631	FL Dept. of Transportation									
DT4461931	SR 9A / I-95 NB FLYOVER RAMP OVER NW 17 & NW 20 ST - BRIDGE #870724	0.3	BRIDGE-REPAIR/REHABILITATION	0	90	0	1,146	0	***1,236***	A1-466
4461931	FL Dept. of Transportation									
TP4150515	THERMOPLASTIC FOR WIDEN HEFT FROM BIRD RD TO SR 836	3.1	SIGNING/PAVEMENT MARKINGS	401	0	0	0	0	***401***	A2-9
4150515	Florida's Turnpike									
TP4438822	TPK EXT (SR821) MANAGED LANE IMPLEMENTATION (MP 20 -27)	7.0	MISCELLANEOUS CONSTRUCTION	1,100	0	0	0	0	***1,100***	A2-47
4438822	Florida's Turnpike									

DRAFT

Stategic Miami Area Rapid Transit (SMART) Plan

East-West Corridor (SMART)

Type of Project: ***Expressway***

XA83611	SR 836 / Dolphin Expressway & I-95 SR 836 & NW 17 Ave I-95	2.0	Double-decking, Widening and Operational Improvements	59,151	28,848	7,620	0	0	***95,619***	A3-1
83611	Miami-Dade Expressway Authority	Project on LRTP - Page 6-12								

XA83634	SR 836 / Dolphin Expressway HEFT SR 836 / Dolphin Expressway	0.0	New Connector	8	0	0	0	0	***8***	A3-1
83634	Miami-Dade Expressway Authority	Minimal budget for FTE coordination only.								

DRAFT

Stategic Miami Area Rapid Transit (SMART) Plan

East-West Corridor (SMART)

Type of Project: ***Arterial/Collector Road***

TPO Project No. / Agency Project No.	Facility/Project Name: From/Location	To/Location	Length (Miles)	Type of Work	Responsible Agency / Project Comments	Proposed Funding ($000s) 2021 - 2022	2022 - 2023	2023 - 2024	2024 - 2025	2025 - 2026	*5-YEAR TOTAL*	TIP Page Ref
DT4244071	SR 968 / SW 1ST ST	AT MIAMI RIVER (BRIDGE #870660)	0.4	BRIDGE REPLACEMENT		4,998	0	0	0	0	***4,998***	A1-221
4244071	FL Dept. of Transportation											
DT4244072	SR 968 / SW 1 ST	AT SW SOUTH RIVER DRIVE	0.1	LANDSCAPING		0	243	0	0	0	***243***	A1-222
4244072	FL Dept. of Transportation											
DT4377821	SR 968 / FLAGLER ST	FROM SR 821 / HEFT TO SR 5 / BISCAYNE BLVD (BRT STUDY)	17.0	PD&E/EMO STUDY		3,346	250	0	0	0	***3,596***	A1-348
4377821	FL Dept. of Transportation											
DT4380761	SR 9 / NW 27 AVE	FROM MIAMI INTERMODEL CENTER (MIC) TO NW 215 ST / UNITY STATION (PTC STUDY)	14.1	PD&E/EMO STUDY		4,766	6,825	0	0	0	***11,591***	A1-353
4380761	FL Dept. of Transportation											

DRAFT

Stategic Miami Area Rapid Transit (SMART) Plan

East-West Corridor (SMART)

Type of Project: ***Arterial/Collector Road***

DT4399181	SR 90 / SW 8 ST AT SW 137 AVE	0.3	INTERSECTION IMPROVEMENT	100	0	0	0	0	***100***	A1-363
4399181	FL Dept. of Transportation									
DT4438901	SR 970 / SR 5 / DOWNTOWN DISTRIBUTOR RAMPS FROM SMIAMI AVE TO SE 2 AVE	0.9	RIGID PAVEMENT REHABILITATION	0	1,297	0	50	0	***1,347***	A1-398
4438901	FL Dept. of Transportation									
DT4439111	SR 5 / US 1 / BISCAYNE BLVD FROM SOUTH OF NE 5 ST TO NE 11 ST	0.4	RESURFACING - RIDE ONLY	345	0	1,951	0	0	***2,296***	A1-407
4439111	FL Dept. of Transportation									
DT4439131	SR 886 / PORT BLVD FROM BISCAYNE BLVD TO PORT MIAMI	0.8	RIGID PAVEMENT REHABILITATION	0	0	348	0	2,923	***3,271***	A1-409
4439131	FL Dept. of Transportation									
DT4459991	SR 7 / US 441 / NW 8 AVE / NW 7 AVE FROM NORTH OF NW 3 ST TO SOUTH OF NW 8 ST	0.4	RESURFACING	0	140	0	721	0	***861***	A1-459
4459991	FL Dept. of Transportation									
DT4477511	SR 970 / DOWNTOWN DISTRIBUTOR FROM US1 TO I-95 NB BRIDGE 870475	0.3	BRIDGE - PAINTING	0	155	0	0	0	***155***	A1-480
4477511	FL Dept. of Transportation									

DRAFT

Stategic Miami Area Rapid Transit (SMART) Plan

East-West Corridor (SMART)

Type of Project: ***Arterial/Collector Road***

DT4478041	SR 959 / RED ROAD / SW-NW 57TH AVE FROM N OF SW 8TH ST TO N OF NW 11TH ST	1.3	RESURFACING	0	350	0	2,822	0	***3,172***	A1-483
4478041	FL Dept. of Transportation									
DT4478091	SR 953 / LEJEUNE RD / SW 42ND AVE FROM N OF SW 8TH ST TO S OF NW 11TH ST	1.2	RESURFACING	0	348	0	2,801	0	***3,149***	A1-485
4478091	FL Dept. of Transportation									
PW0001046	NW 17 Avenue and Miami River	0.0	Bridge (#874161)	1,000	5,000	5,000	6,000	10,000	***27,000***	A5-33
0001046	Miami-Dade Dept. of Transportation and Public Works									
PW000118	Flagler Street Reconstruction	0.0	Roadway reconstruction	2,085	0	0	0	0	***2,085***	A4-5
000118	Miami-Dade Dept. of Transportation and Public Works	Prior Years' Funding as follows: $2,085,000 for PE/CST.								
PW0001260	NW 98 Court and NW 17 Street	0.0	Traffic signal	353	0	0	0	0	***353***	A5-24
0001260	Miami-Dade Dept. of Transportation and Public Works									

DRAFT

Stategic Miami Area Rapid Transit (SMART) Plan

East-West Corridor (SMART)

Type of Project: ***Transit***

TPO Project No. / Agency Project No.	Facility/Project Name: From/Location – To/Location / Responsible Agency	Length (Miles) / Project Comments	Type of Work	Proposed Funding ($000s) 2021 - 2022	2022 - 2023	2023 - 2024	2024 - 2025	2025 - 2026	*5-YEAR TOTAL*	TIP Page Ref
DT4362001	SR 826 / PALMETTO EXPRESSWAY EXPRESS LANES TOLLING & RAMP SIGNALING OPERATION	0.0	TECHNICAL ASSISTANCE	1,853	2,169	2,169	0	0	*6,191*	A1-333
4362001	FL Dept. of Transportation									
DT4486301	MIAMI-DADE DTPW - NW 12 ST IMPROVEMENTS FOR DOLPHIN STATION PARK & RIDE	0.0	MISCELLANEOUS CONSTRUCTION	0	0	1,036	0	7,096	*8,132*	A1-629
4486301	FL Dept. of Transportation									
TA0000022	MAJOR MID-LIFE REHABILITATION OF ALL RAIL VEHICLES Lehman Center	0.0	Replacement of existing rail cars	2,170	1,596	795	8,942	0	*13,503*	A11-16
22	Miami-Dade Dept. of Transportation and Public Works (Transit)	Delivery scheduled in place. OMB # P6733001 SITE S68750								
TA0000034	Metrorail and Metromover Fixed Guideway Bridge Inspection	24.8	Maintenance	1,000	1,000	1,000	1,000	0	*4,000*	A11-19
34	Miami-Dade Dept. of Transportation and Public Works (Transit)	FTA Section 5307 / 09; OMB SITE S3002470								

DRAFT

Stategic Miami Area Rapid Transit (SMART) Plan

East-West Corridor (SMART)

Type of Project: ***Transit***

TA0000076	Metromover Brickell Loop Extension Guideway Painting Metromover Brickell Extension Metromover Brickell Extension	0.0	Paint	940	940	0	0	0	***1,880***	A11-23
76	Miami-Dade Dept. of Transportation and Public Works (Transit)	OMB #2000000185, Site S3001053								
TA0000093	METROMOVER COMPREHENSIVE WAYSIDE OVERHAUL - Track & Guideway Rehabilitation Various	0.0	Rehabilitate Guideway	24,524	24,524	24,524	16,968	5,791	***96,331***	A11-24
93	Miami-Dade Dept. of Transportation and Public Works (Transit)	Project approved by County Ordinance. OMB # 6710910 Site S3001385								
TA000109	DTPW - SMART PLAN CORRIDORS T.R.I.P. CAPITAL EXPENDITURES	0.0	TRANSIT IMPROVEMENT	1,200	0	0	0	0	***1,200***	A11-5
000109	Miami-Dade Dept. of Transportation and Public Works (Transit)	OMB SITE S3001590								
TA11	METRORAIL - TRACK AND GUIDEWAY PROJECTS	0.0	MAINTENANCE	36,356	8,500	8,025	6,500	6,500	***65,881***	A11-5
11	Miami-Dade Dept. of Transportation and Public Works (Transit)	OMB # P6710900								
TA14	Flagler MAX RTE 51 Operating Assistance West Miami-Dade Downtown	0.0	Urban Corridor Improvements	0	634	0	0	0	***634***	A11-6
14	Miami-Dade Dept. of Transportation and Public Works (Transit)	Flagler Max Rt 51 From West Miami Dade to Downtown. Prior years FM#, 4389481, 4424741								
TA2020150	NW 12th Street Roadway Improvements NW 114 Ave NW 122 Ave	0.0	Design/Construction	5,637	3,671	411	25	0	***9,744***	A11-11
2020150	Miami-Dade Dept. of Transportation and Public Works (Transit)	Add bus only lanes; OMB SITE S3001030								

DRAFT

Stategic Miami Area Rapid Transit (SMART) Plan

East-West Corridor (SMART)

Type of Project: ***Transit***

TA2020157	Flagler Corridor (SMART Plan)	0.0	Planning	527	456	0	0	0	***983***	A11-13
2020157	Miami-Dade Dept. of Transportation and Public Works (Transit)	OMB SITE S3002329								
TA2020228	Northeast Corridor (SMART Plan) Planning PD&E	14.0	Planning	300	300	0	0	0	***600***	A11-15
2020228	Miami-Dade Dept. of Transportation and Public Works (Transit)	OMB SITE S3002318								
TA4309533	MDT - FLAGLER MAX (ROUTE 51) FROM WEST MIAMI-DADE TO DOWNTOWN	0.0	URBAN CORRIDOR IMPROVEMENTS	0	634	0	0	0	***634***	A1-50
4309533	Miami-Dade Dept. of Transportation and Public Works (Transit)									
TA4389432	MDT - 95 EXPRESS DADE / BROWARD EXPRESS (RTE 196 SHERIDAN ST TO DOWNTOWN)	0.0	PURCHASE VEHICLES/EQUIPMENT	4,480	0	0	0	0	***4,480***	A1-64
4389432	Miami-Dade Dept. of Transportation and Public Works (Transit)									
TA4450241	MDT - 95 EXPRESS DADE / BROWARD EXPRESS (RTE 195 BROWARD BLVD TO DOWNTOWN)	0.0	PURCHASE VEHICLES/EQUIPMENT	5,040	0	0	0	0	***5,040***	A1-85
4450241	Miami-Dade Dept. of Transportation and Public Works (Transit)									
TA4466841	DTPW FTA SEC 5307 - SR 836 / DOLPHIN EXPRESS TRANSIT SERVICE - LINE B	0.0	OPERATING FOR FIXED ROUTE	3,409	0	0	0	0	***3,409***	A1-87
4466841	Miami-Dade Dept. of Transportation and Public Works (Transit)									

DRAFT

Stategic Miami Area Rapid Transit (SMART) Plan

East-West Corridor (SMART)

Type of Project: ***Transit***

TA4466861	DTPW - PANTHER STATION TO DOLPHIN STATION EXPRESS SERVICE	0.0	OPERATING FOR FIXED ROUTE	290	0	0	0	0	***290***	A1-88
4466861	Miami-Dade Dept. of Transportation and Public Works (Transit)									
TAMDT285	SMART PLAN EAST-WEST (SR 836) CORRIDOR	Florida International University Miami Intermodal Center (MIC) (FIU) 11.0	PROJECT DEVELOPMENT	1,650	0	0	0	0	***1,650***	A11-17
285	Miami-Dade Dept. of Transportation and Public Works (Transit)	Estimated PD&E completion date 2020; OMB SITE S3001040								
TAS30000139	METRORAIL STATIONS REFURBISHMENT	0.0	STATION RENEWAL	10,800	13,381	16,831	15,007	0	***56,019***	A11-26
S30000139	Miami-Dade Dept. of Transportation and Public Works (Transit)	OMB #P2000000104 SITE S3000139								
TAS3001005	GOVERNMENT CENTER STATION FIRE SUPPRESSION SYSTEM	0.0	SAFTEY EQUIPMENT	2,160	1,482	0	0	0	***3,642***	A11-26
S3001005	Miami-Dade Dept. of Transportation and Public Works (Transit)	OMB #P2000000104 SITE S3001005								
TR4294872	SFRC DOUBLE-TRACKING	FROM HIALEAH MARKET TO MIC 0.0	RAIL CAPACITY PROJECT	0	149	250	433	0	***832***	A1-23
4294872	So. Florida Regional Transportation Authority									

DRAFT

Stategic Miami Area Rapid Transit (SMART) Plan

East-West Corridor (SMART)

Type of Project: ***Pedestrian/Bicycle***

TPO Project No.	Facility/Project Name: From/Location	To/Location	Length (Miles)	Type of Work	Proposed Funding ($000s): 2021 - 2022	2022 - 2023	2023 - 2024	2024 - 2025	2025 - 2026	*5-YEAR TOTAL*	TIP Page Ref
Agency Project No.	Responsible Agency		Project Comments								
DT4408371	CITY OF MIAMI - MIAMI RIVER GREENWAY CURTIS PARK EAST		0.0	SIDEWALK	0	2,316	0	0	0	*2,316*	A1-377
4408371	FL Dept. of Transportation										
DT4460521	DPTW - SMART TRAIL ALONG NW 12 ST		0.0	BIKE PATH/TRAIL	0	0	0	236	0	*236*	A1-612
4460521	FL Dept. of Transportation										
DT4460551	CITY OF MIAMI - MIAMI RIVER GREENWAY	FROM NW 22 AVE TO NW 19 AVE	0.0	BIKE LANE/SIDEWALK	0	418	0	3,280	0	*3,698*	A1-613
4460551	FL Dept. of Transportation										
DT4476011	SAFE ROUTES TO SCHOOL - BOOKER T. WASHINGTON SENIOR HIGH SCHOOL		0.0	PEDESTRIAN SAFETY IMPROVEMENT	0	0	0	132	0	*132*	A1-621
4476011	FL Dept. of Transportation										

DRAFT

Stategic Miami Area Rapid Transit (SMART) Plan

East-West Corridor (SMART)

Type of Project: ***Airport Improvement***

TPO Project No.	Facility/Project Name: From/Location	To/Location	Length (Miles)	Type of Work	Proposed Funding ($000s): 2021 - 2022	2022 - 2023	2023 - 2024	2024 - 2025	2025 - 2026	*5-YEAR TOTAL*	TIP Page Ref
Agency Project No.	Responsible Agency		Project Comments								
AP4232906	MIAMI INTERNATIONAL AIRPORT EMPLOYEE PARKING GARAGE		0.0	AVIATION CAPACITY PROJECT	8,332	0	0	0	0	***8,332***	A1-2
4232906	Miami-Dade Aviation Dept										
AP4292715	MIAMI INTERNATIONAL AIRPORT PERIMETER ROAD BRIDGE REPLACEMENT		0.0	AVIATION CAPACITY PROJECT	962	0	0	0	21,036	***21,998***	A1-4
4292715	Miami-Dade Aviation Dept										
AP4486871	MIAMI INTERNATIONAL AIRPORT - SOUTH TERMINAL EXPANSION EAST		0.0	AVIATION CAPACITY PROJECT	0	0	0	0	16,000	***16,000***	A1-11
4486871	Miami-Dade Aviation Dept										
APAA054A	MIA Runway 9-27 Pavement Rehabilitation		0.0	Pavement Rehabilitation of Runway	0	0	11,666	0	0	***11,666***	A9-1
	MIA Airfield / Runway 9-27	MIA Airfield / Runway 9-27									
AA054A	Miami-Dade Aviation Dept		MDAD will apply for federal funding for design and construction.								

DRAFT

Stategic Miami Area Rapid Transit (SMART) Plan

East-West Corridor (SMART)

Type of Project: ***Airport Improvement***

APV005A	MIA South Terminal Apron & Utilities Modification/Expansion & GSE Facility Phase1			Capacity Expansion / MDAD Projects #V005A/V013A	11,000	0	0	0	0	***11,000***	A9-9
	Concourse J - West; NW 20th Street - North	Perimeter Road/Fuel Farm - East; Taxiway "P" - South	0.0								
V005A	Miami-Dade Aviation Dept		Project included in the Aviation Department's Capital Improvement Plan (CIP). MDAD will cover the unfunded project costs.								
APV008C	MIA New Concourse "F"			Replace Terminal Building /Preserve Assets/ Increase Capacity)	0	0	32,364	0	0	***32,364***	A9-10
	MIA Terminal / Concourse "F"	MIA Terminal / Concourse "F"	0.0								
V008C	Miami-Dade Aviation Dept		MDAD Projects V008B/C. MDAD will request reprogramming of FY2024 funds from 446955-1. MDAD will cover the unfunded project costs.								
APV042A	Miami International Airport Employee Parking Garage			Build Structure / Parking Capacity	8,332	0	0	0	0	***8,332***	A9-11
	South Terminal (Across);Central Chiller Plant	Flamingo Garage (East);MIA Mover Track (South)	0.0								
V042A	Miami-Dade Aviation Dept		Portion of funding reprogrammed from FM 423290-4. MDAD will fund project costs in excess of FDOT funding.								
APX061A	MIA Perimeter Road Widening, Realignment & Bridge Replacement			Road Access / Replace Bridge	962	0	0	0	21,036	***21,998***	A9-14
	Perimeter Rd & NW 15th Str. Intersection (South)	NW 15th Street & Landside Impound Lot (East)	0.0								
X061A	Miami-Dade Aviation Dept		FY 2018 & FY 2019 funding was recaptured. New FDOT grant for $10,500,000 programmed for FY 2026.								
APX079A	MIA Concourse "G" Demolition			Demolition of Terminal Building & Apron Expansion	0	0	0	17,263	0	***17,263***	A9-15
	MIA Terminal & Airside Area	MIA Terminal & Airside Area	0.0								
X079A	Miami-Dade Aviation Dept		Project is part of the Central Terminal Redevelopement Program								

DRAFT

Stategic Miami Area Rapid Transit (SMART) Plan

East-West Corridor (SMART)

Type of Project: ***Electronic Signs/Monitoring***

TPO Project No.	Facility/Project Name: From/Location	To/Location	Length (Miles)	Type of Work	Proposed Funding ($000s): 2021 - 2022	2022 - 2023	2023 - 2024	2024 - 2025	2025 - 2026	*5-YEAR TOTAL*	TIP Page Ref
Agency Project No.	Responsible Agency		Project Comments								
DT4362032	SR 826 EXPRESS LANES INFRASTRUCTURE MAINTENANCE & REPAIRS		0.0	OTHER ITS	0	1,050	1,050	1,050	1,050	*4,200*	A1-335
4362032	FL Dept. of Transportation										
DT4362092	SR 826 EXPRESS LANES INCIDENT MANAGEMENT ROAD RANGER SERVICE PATROLS		0.0	OTHER ITS	0	271	3,255	3,255	3,255	*10,036*	A1-337
4362092	FL Dept. of Transportation										
DT4362122	SR 826 EXPRESS LANES FHP ENHANCED ENFORCEMENT		0.0	OTHER ITS	0	0	550	550	550	*1,650*	A1-339
4362122	FL Dept. of Transportation										
DT4383144	SR 826 TOLLING FIELD EQUIPMENT ELECTRIC SERVICES		0.0	DYNAMIC MESSAGE SIGN	20	20	20	20	20	*100*	A1-356
4383144	FL Dept. of Transportation										

DRAFT

Stategic Miami Area Rapid Transit (SMART) Plan

East-West Corridor (SMART)

Type of Project: ***Electronic Signs/Monitoring***

DT4450233	SR 826 EXPRESS LANES TOLLING & RAMP SIGNALING OPERATIONS	0.0	OTHER ITS	0	0	0	1,725	1,725	***3,450***	A1-436
4450233	FL Dept. of Transportation									
DT4450234	SR 826 EXPRESS LANES INCIDENT RESPONSE VEHICLE SERVICES	0.0	OTHER ITS	0	0	0	332	332	***664***	A1-437
4450234	FL Dept. of Transportation									
DT4469471	WRONG WAY DRIVING INITIATIVE AT VARIOUS RAMP LOCATIONS	14.0	ITS FREEWAY MANAGEMENT	0	0	3,813	0	0	***3,813***	A1-473
4469471	FL Dept. of Transportation									

DRAFT

Stategic Miami Area Rapid Transit (SMART) Plan

East-West Corridor (SMART)

Type of Project: ***Passenger Transfer Station***

TPO Project No.	Facility/Project Name			Type of Work	Proposed Funding ($000s)						TIP Page Ref
	From/Location	To/Location	Length (Miles)		2021 - 2022	2022 - 2023	2023 - 2024	2024 - 2025	2025 - 2026	***5-YEAR TOTAL***	
Agency Project No.	Responsible Agency		Project Comments								
TAMDT290	Metromover Escalator Replacement and Elevator Refurbishment				4,586	0	0	0	0	***4,586***	A11-25
	Metromover Stations	Metromover Stations	0.0								
MDT290	Miami-Dade Dept. of Transportation and Public Works (Transit)		OMB #P673910 Site S3001039								

DRAFT

FY 2022 - 2026 TIP - SMART PLAN

KENDALL CORRIDOR PROJECTS

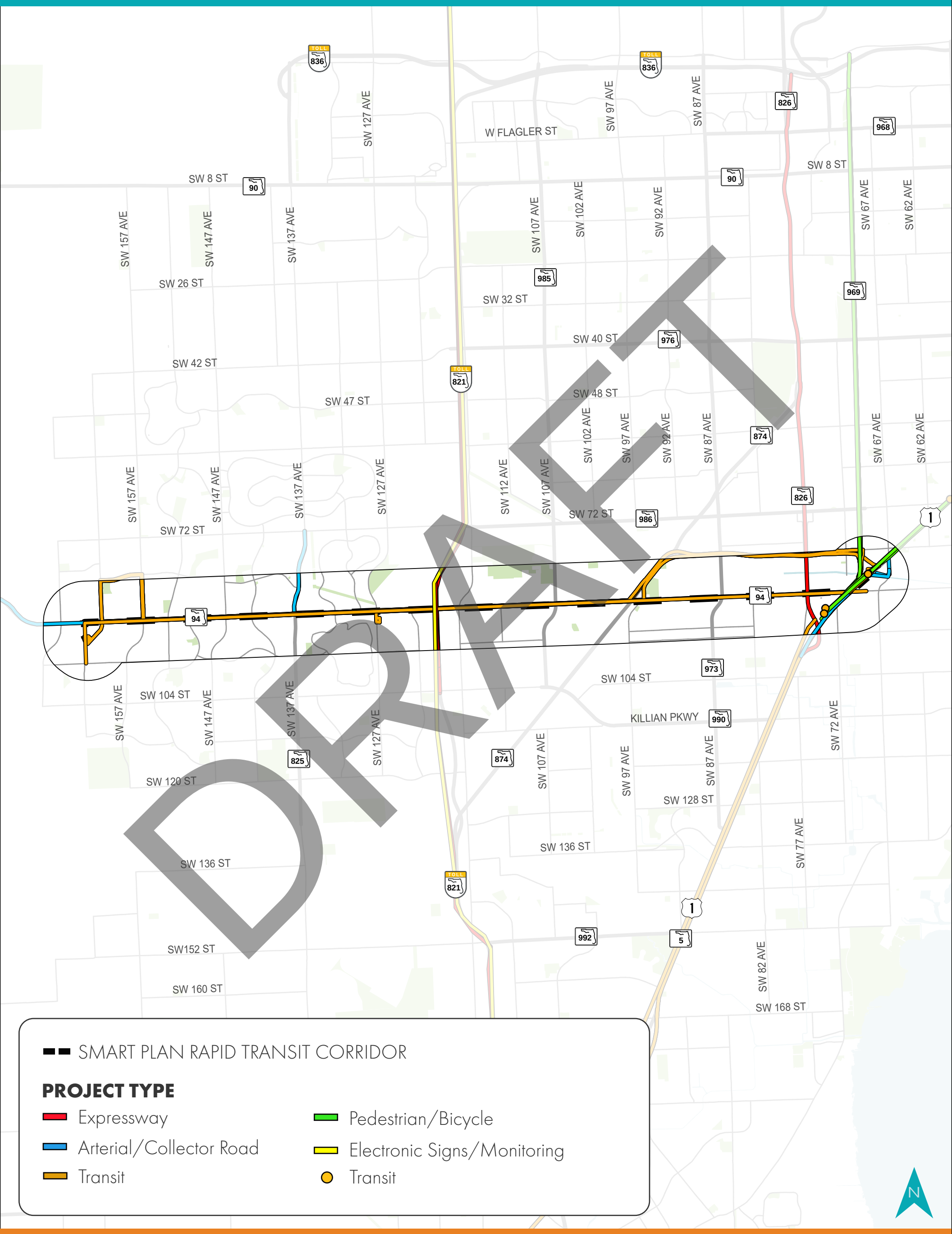

TPO

MIAMI-DADE TRANSPORTATION PLANNING ORGANIZATION
FY 2022-2026 TRANSPORTATION IMPROVEMENT PROGRAM
FUNDED TRANSPORTATION PROJECTS WITHIN 1/2 MILE VICINITY OF SMART CORRIDOR

Stategic Miami Area Rapid Transit (SMART) Plan

Kendall Corridor (SMART)

Type of Project: ***Expressway***

TPO Project No.	Facility/Project Name: From/Location	To/Location	Length (Miles)	Type of Work	Proposed Funding ($000s): 2021 - 2022	2022 - 2023	2023 - 2024	2024 - 2025	2025 - 2026	*5-YEAR TOTAL*	TIP Page Ref
Agency Project No.	Responsible Agency		Project Comments								
DT4326391	SR 826 / PALMETTO EXPRESSWAY			PRELIM ENG FOR FUTURE CAPACITY	0	43,112	38,300	16,525	0	*97,937*	A1-300
	FROM US 1 / S DIXIE HWY	TO SR 836 / DOLPHIN EXPRESSWAY	7.2								
4326391	FL Dept. of Transportation										
TP4438822	TPK EXT (SR821) MANAGED LANE IMPLEMENTATION (MP 20 -27)			MISCELLANEOUS CONSTRUCTION	1,100	0	0	0	0	*1,100*	A2-47
			7.0								
4438822	Florida's Turnpike										

DRAFT

Stategic Miami Area Rapid Transit (SMART) Plan

Kendall Corridor (SMART)

Type of Project: ***Arterial/Collector Road***

TPO Project No.	Facility/Project Name: From/Location	To/Location	Length (Miles)	Type of Work	Proposed Funding ($000s): 2021 - 2022	2022 - 2023	2023 - 2024	2024 - 2025	2025 - 2026	*5-YEAR TOTAL*	TIP Page Ref
Agency Project No.	Responsible Agency		Project Comments								
DT4332643	SR 94 / KENDALL DR / SW 88 ST	FROM E OF SW 150 AVE TO E OF SW 132 AVE	2.1	RESURFACING	390	0	0	0	0	*390*	A1-308
4332643	FL Dept. of Transportation										
DT4332644	SR 94 / KENDALL DR / SW 88 ST MEDIAN MOD BETWEEN SW 149 AVE & SW 147 AVE		0.9	INTERSECTION IMPROVEMENT	10	0	0	0	0	*10*	A1-310
4332644	FL Dept. of Transportation										
DT4377841	SR 94 / KENDALL DR	FROM SR 997 / KROME AVE TO SR 5 / S DIXIE HWY (BRT STUDY)	10.7	PD&E/EMO STUDY	7,775	250	0	0	0	*8,025*	A1-348
4377841	FL Dept. of Transportation										
DT4439081	SR 5 / US 1 / S DIXIE HWY	FROM SOUTH OF SW 100 ST TO SOUTH OF SW 88 ST	0.9	RESURFACING	0	0	0	2,310	0	*2,310*	A1-405
4439081	FL Dept. of Transportation										

DRAFT

MIAMI-DADE TRANSPORTATION PLANNING ORGANIZATION
FY 2022-2026 TRANSPORTATION IMPROVEMENT PROGRAM
FUNDED TRANSPORTATION PROJECTS WITHIN 1/2 MILE VICINITY OF SMART CORRIDOR

Stategic Miami Area Rapid Transit (SMART) Plan

Kendall Corridor (SMART)

Type of Project: ***Transit***

TPO Project No.	Facility/Project Name: From/Location	To/Location	Length (Miles)	Type of Work	Proposed Funding ($000s) 2021 - 2022	2022 - 2023	2023 - 2024	2024 - 2025	2025 - 2026	*5-YEAR TOTAL*	TIP Page Ref
Agency Project No.	Responsible Agency		Project Comments								
PW0001229	South Corridor		0.0	BRT and signal improvement	6,533	0	0	0	0	***6,533***	A5-27
0001229	Miami-Dade Dept. of Transportation and Public Works										
TA0000022	MAJOR MID-LIFE REHABILITATION OF ALL RAIL VEHICLES	Lehman Center	0.0	Replacement of existing rail cars	2,170	1,596	795	8,942	0	***13,503***	A11-16
22	Miami-Dade Dept. of Transportation and Public Works (Transit)		Delivery scheduled in place. OMB # P6733001 SITE S68750								
TA0000039	MDT-S MIA DADE TRANSITWAY Routes Operaiting - OPS ASST DADELAND TO FL CITY		0.0	URBAN CORRIDOR IMPROVEMENTS	960	0	0	0	0	***960***	A11-19
39	Miami-Dade Dept. of Transportation and Public Works (Transit)		Prior year FM# 4389501,4409131,4179173								
TA0000093	METROMOVER COMPREHENSIVE WAYSIDE OVERHAUL - Track & Guideway Rehabilitation	Various	0.0	Rehabilitate Guideway	24,524	24,524	24,524	16,968	5,791	***96,331***	A11-24
93	Miami-Dade Dept. of Transportation and Public Works (Transit)		Project approved by County Ordinance. OMB # 6710910 Site S3001385								

DRAFT

Stategic Miami Area Rapid Transit (SMART) Plan

Kendall Corridor (SMART)

Type of Project: ***Transit***

TA12	Kendall Corridor (RT 288) West Kendall Transit Terminal Dadeland North Metrorail Station	0.0	Urban Corridor Improvements	0	550	429	0	0	***979***	A11-6
12	Miami-Dade Dept. of Transportation and Public Works (Transit)	From West Kendall Transit terminal to Dadeland North Metrorail Station. Prior years FM #, 4389491, 4424751								
TA18	MDT ADDITIONAL ELEVATORS @ Dadeland North Metrorail Station Dadeland North Metrorail Station	0.0	Construction of additional passenger amenties	3,050	2,940	651	55	0	***6,696***	A11-7
18	Miami-Dade Dept. of Transportation and Public Works (Transit)	Project completion scheduled for 2021.Prior years FM # 4241472; OMB SITE S3001034								
TA201924	Miami-Dade DTPW South Dade Transitway Service Improvements Project	0.0	Purchase Vehicle/Equipment	9,666	0	0	0	0	***9,666***	A11-10
201924	Miami-Dade Dept. of Transportation and Public Works (Transit)									
TA2020156	Kendall Corridor (SMART Plan)	0.0	Planning	527	527	0	0	0	***1,054***	A11-12
2020156	Miami-Dade Dept. of Transportation and Public Works (Transit)	OMB SITE S3002319								
TA2020207	Dadeland South Intermodal Station	0.0	Design/Construction	24,252	23,436	994	0	0	***48,682***	A11-13
2020207	Miami-Dade Dept. of Transportation and Public Works (Transit)									
TA4225294	MDT - KENDALL CRUISER (ROUTE 288) FROM DADELAND NORTH TO SW 162 AVE	0.0	URBAN CORRIDOR IMPROVEMENTS	0	550	0	0	0	***550***	A1-48
4225294	Miami-Dade Dept. of Transportation and Public Works (Transit)									

DRAFT

Stategic Miami Area Rapid Transit (SMART) Plan

Kendall Corridor (SMART)

Type of Project: ***Transit***

TA4225295	MDT - KENDALL CRUISER (ROUTE 288) FROM DADELAND NORTH TO SW 162 AVE	0.0	URBAN CORRIDOR IMPROVEMENTS	0	0	429	0	0	***429***	A1-48
4225295	Miami-Dade Dept. of Transportation and Public Works (Transit)									
TA4241474	MIAMI-DADE DTPW - DADELAND NORTH METRORAIL STATION ELEVATORS	0.0	INTERMODAL HUB CAPACITY	0	596	0	0	0	***596***	A1-12
4241474	Miami-Dade Dept. of Transportation and Public Works (Transit)									
TAS30000139	METRORAIL STATIONS REFURBISHMENT	0.0	STATION RENEWAL	10,800	13,381	16,831	15,007	0	***56,019***	A11-26
S30000139	Miami-Dade Dept. of Transportation and Public Works (Transit)	OMB #P2000000104 SITE S3000139								

DRAFT

Stategic Miami Area Rapid Transit (SMART) Plan

Kendall Corridor (SMART)

Type of Project: ***Pedestrian/Bicycle***

TPO Project No.	Facility/Project Name: From/Location	To/Location	Length (Miles)	Type of Work	Proposed Funding ($000s) 2021 - 2022	2022 - 2023	2023 - 2024	2024 - 2025	2025 - 2026	*5-YEAR TOTAL*	TIP Page Ref
Agency Project No.	Responsible Agency		Project Comments								
DT4416391	SNAPPER CREEK TRAIL SEGMENT B PHASE 1		0.0	BIKE PATH/TRAIL	0	0	517	0	0	***517***	A1-603
4416391	FL Dept. of Transportation										
PW0001041	Underline	Dadeland South / Miami River	9.6	Pedestrian/bicycle improvements	3,000	3,000	3,000	2,524	0	***11,524***	A5-7
0001041	Miami-Dade Dept. of Transportation and Public Works		Additional funding in RIF 2 and RIF 7. Additional funding by others.								
PW000924	Underline	Dadeland South / Miami River	9.6	Pedestrian/bicycle improvements	7,320	5,500	5,500	4,009	0	***22,329***	A5-31
000924	Miami-Dade Dept. of Transportation and Public Works		Additional funding in RIF 1 and RIF 7. Additional funding by others.								
TAS3002666	THE UNDERLINE - PHASE 3 THRU 9	SW 19 AVE / DADELAND BLVD	0.0	ENGINEERING / CONSTRUCTION	16,246	27,269	21,775	20,881	22,539	***108,710***	A11-35
S3002666	Miami-Dade Dept. of Transportation and Public Works (Transit)		PHASE 3 CONSTRUCTION; OMB SITE S3002666								

DRAFT

FY 2022 - 2026 TIP - SMART PLAN
NORTH CORRIDOR PROJECTS

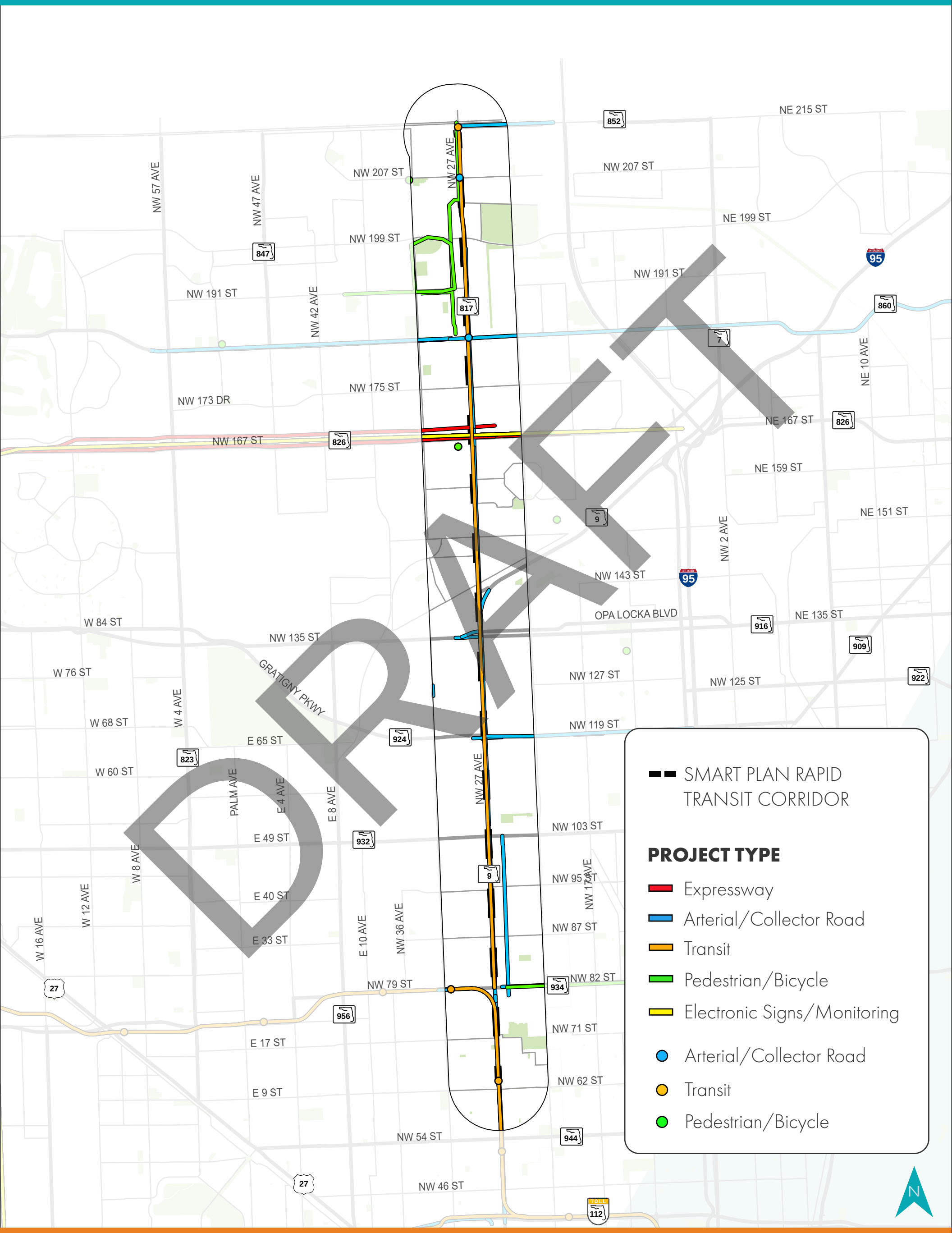

DRAFT

TPO

MIAMI-DADE TRANSPORTATION PLANNING ORGANIZATION
FY 2022-2026 TRANSPORTATION IMPROVEMENT PROGRAM
FUNDED TRANSPORTATION PROJECTS WITHIN 1/2 MILE VICINITY OF SMART CORRIDOR

Stategic Miami Area Rapid Transit (SMART) Plan

North Corridor (SMART)

Type of Project: ***Expressway***

TPO Project No.	Facility/Project Name: From/Location	To/Location	Length (Miles)	Type of Work	Proposed Funding ($000s): 2021 - 2022	2022 - 2023	2023 - 2024	2024 - 2025	2025 - 2026	*5-YEAR TOTAL*	TIP Page Ref
Agency Project No.	Responsible Agency		Project Comments								
DT4357606	SR 826 / PALMETTO EXPRESSWAY	FROM EAST OF NW 32 AVE TO WEST OF NW 17 AVE	1.4	ADD LANES & RECONSTRUCT	10	0	0	0	0	*10*	A1-329
4357606	FL Dept. of Transportation										
DT4357607	SR 826 / PALMETTO EXPRESSWAY EAST / WEST CORRIDOR PRELIMINARY ENGINEERING		1.9	PRELIMINARY ENGINEERING	500	250	250	250	250	*1,500*	A1-330
4357607	FL Dept. of Transportation										
DT4357608	SR 826 / PALMETTO EXPRESSWAY COMMUNICATIONS CONSULTANT CONTRACT		7.8	TRANSPORTATION PLANNING	5	0	0	0	0	*5*	A1-331
4357608	FL Dept. of Transportation										
DT4362031	SR 826 / PALMETTO EXPRESSWAY ITS CONTRACT FOR MAINTENANE OF TOLLING EQUIPMENT		0.0	OTHER ITS	1,000	0	0	0	0	*1,000*	A1-334
4362031	FL Dept. of Transportation										

DRAFT

Stategic Miami Area Rapid Transit (SMART) Plan

North Corridor (SMART)

Type of Project: ***Expressway***

DT4362091	SR 826 / PALMETTO EXPRESSWAY INCIDENT MANAGEMENT ROAD RANGER SERVICE PATROLS	0.0	OTHER ITS	3,126	2,766	0	0	0	***5,892***	A1-336
4362091	FL Dept. of Transportation									

DT4362121	SR 826 / PALMETTO EXPRESSWAY FHP ENHANCED ENFORCEMENT	0.0	OTHER ITS	0	240	0	0	0	***240***	A1-338
4362121	FL Dept. of Transportation									

DRAFT

Stategic Miami Area Rapid Transit (SMART) Plan

North Corridor (SMART)

Type of Project: ***Arterial/Collector Road***

TPO Project No.	Facility/Project Name: From/Location	To/Location	Length (Miles)	Type of Work	Proposed Funding ($000s): 2021 - 2022	2022 - 2023	2023 - 2024	2024 - 2025	2025 - 2026	*5-YEAR TOTAL*	TIP Page Ref
Agency Project No.	Responsible Agency		Project Comments								
DT4106465	SR 934 / NE/NW 79 ST			ADD LANES & RECONSTRUCT	550	0	0	0	0	***550***	A1-194
	FROM WEST OF I-95 (13TH CT)	TO END OF SR 934 / 1 WAY PL	5.9								
4106465	FL Dept. of Transportation										
DT4275182	SR 860 / MIAMI GARDENS DR / NW 183 ST			RESURFACING	340	0	0	0	0	***340***	A1-228
	FROM EAST OF NW 57 AVE	TO WEST OF NW 27 AVE	2.8								
4275182	FL Dept. of Transportation										
DT4291852	SR 9 / NW 27 AVE			RESURFACING	887	360	0	0	0	***1,247***	A1-236
	FROM NW 39 ST	TO SOUTH OF NW 79 ST	2.3								
4291852	FL Dept. of Transportation										
DT4291863	SR 817 / NW 27 AVE			RESURFACING	1,908	128	0	0	0	***2,036***	A1-240
	FROM SOUTH OF NW 203 ST	TO SOUTH OF NW 215 ST / COUNTYLINE	0.8								
4291863	FL Dept. of Transportation										

DRAFT

Stategic Miami Area Rapid Transit (SMART) Plan

North Corridor (SMART)

Type of Project: ***Arterial/Collector Road***

DT4291864	SR 817 / NW 27 AVE @ NW 207 ST		0.8	INTERSECTION IMPROVEMENT	373	23	0	0	0	***396***	A1-240
4291864	FL Dept. of Transportation										
DT4291865	SR 817 / NW 27 AVE	AT NW 195 BLOCK	0.2	INTERSECTION IMPROVEMENT	1,394	59	0	0	0	***1,453***	A1-101
4291865	FL Dept. of Transportation		Finding is for Preliminary Engineering (Design) in FY 2019								
DT4380761	SR 9 / NW 27 AVE	FROM MIAMI INTERMODEL CENTER (MIC) TO NW 215 ST / UNITY STATION (PTC STUDY)	14.1	PD&E/EMO STUDY	4,766	6,825	0	0	0	***11,591***	A1-353
4380761	FL Dept. of Transportation										
DT4399811	SR 924 / NW 119 ST / GRATIGNY RD	FROM WEST OF NW 27 AVE TO WEST OF NW 7 AVE	2.0	RESURFACING	4,619	208	0	0	0	***4,827***	A1-368
4399811	FL Dept. of Transportation										
DT4399812	SR 924 / NW 119 ST	AT SR 9 / NW 27 AVE AND NW 17 AVE	0.0	INTERSECTION IMPROVEMENT	263	12	0	0	0	***275***	A1-369
4399812	FL Dept. of Transportation										
DT4401811	SR 860 / NW 183 ST SIGNALIZED INTRSECTION LIGHTNG	FROM NW 22 AVE TO W DIXIE HWY	5.8	LIGHTING	20	0	0	0	0	***20***	A1-374
4401811	FL Dept. of Transportation										

DRAFT

Stategic Miami Area Rapid Transit (SMART) Plan

North Corridor (SMART)

Type of Project: ***Arterial/Collector Road***

DT4419631	SR 924 / GRATIGNY / NW 119 ST OVER RIO VISTA CANAL BRIDGE 870621	0.0	BRIDGE-REPAIR/REHABILITATION	464	20	0	0	0	***484***	A1-391
4419631	FL Dept. of Transportation									
DT4439061	SR 852 / COUNTY LINE RD FROM EAST OF NW 27 AVE TO WEST OF NW 1700 BLK	0.8	RESURFACING	10	1,962	0	0	0	***1,972***	A1-404
4439061	FL Dept. of Transportation									
DT4439141	SR 9 / SR 817 / NW 27 AVE FROM NORTH OF NW 135 ST TO BURLINGTON ST	0.8	RESURFACING	0	1,592	60	0	0	***1,652***	A1-409
4439141	FL Dept. of Transportation									
DT4439371	SR 817 / NW 27 AVE FROM BURLINGTON ST TO NW 165 TER	1.5	RESURFACING	0	3,194	125	0	0	***3,319***	A1-419
4439371	FL Dept. of Transportation									
DT4439391	SR 817 / NW 27 AVE FROM NW 168 TER TO SOUTH OF NW 187 ST	1.1	RESURFACING	0	2,465	95	0	0	***2,560***	A1-420
4439391	FL Dept. of Transportation									
DT4439401	SR 9 / NW 27 AVE FROM NORTH OF NW 116 ST TO SOUTH OF NW 122 ST	0.3	RESURFACING	884	0	0	0	0	***884***	A1-421
4439401	FL Dept. of Transportation									

DRAFT

Stategic Miami Area Rapid Transit (SMART) Plan

North Corridor (SMART)

Type of Project: ***Arterial/Collector Road***

DT4475741	SR 934 / NW 79ST AT NW 32 AVE	0.1	INTERSECTION IMPROVEMENT	74	29	633	0	0	*736*	A1-476
4475741	FL Dept. of Transportation									
DT4478001	SR 860 / MIAMI GARDENS DR FROM WEST OF NW 27 AVE TO EAST OF NW 2 AVE	2.6	RESURFACING	0	652	0	5,291	0	*5,943*	A1-481
4478001	FL Dept. of Transportation									
DT4478051	SR 916 / NW 135 ST & NW 136 ST FROM W OF NW 30 AVE TO W OF NW 27 AVE	0.5	RESURFACING	112	0	846	0	0	*958*	A1-484
4478051	FL Dept. of Transportation									
DT4486901	RR CROSSING #621531L AT NW 32 AVE	0.0	RAIL SAFETY PROJECT	19	0	0	0	0	*19*	A1-493
4486901	FL Dept. of Transportation									

DRAFT

Stategic Miami Area Rapid Transit (SMART) Plan

North Corridor (SMART)

Type of Project: ***Transit***

TPO Project No.	Facility/Project Name: From/Location	To/Location	Length (Miles)	Type of Work	Proposed Funding ($000s): 2021 - 2022	2022 - 2023	2023 - 2024	2024 - 2025	2025 - 2026	*5-YEAR TOTAL*	TIP Page Ref
Agency Project No.	Responsible Agency		Project Comments								
DT4362001	SR 826 / PALMETTO EXPRESSWAY EXPRESS LANES TOLLING & RAMP SIGNALING OPERATION		0.0	TECHNICAL ASSISTANCE	1,853	2,169	2,169	0	0	*6,191*	A1-333
4362001	FL Dept. of Transportation										
TA0000022	MAJOR MID-LIFE REHABILITATION OF ALL RAIL VEHICLES	Lehman Center	0.0	Replacement of existing rail cars	2,170	1,596	795	8,942	0	*13,503*	A11-16
22	Miami-Dade Dept. of Transportation and Public Works (Transit)		Delivery scheduled in place. OMB # P6733001 SITE S68750								
TA0000034	Metrorail and Metromover Fixed Guideway Bridge Inspection		24.8	Maintenance	1,000	1,000	1,000	1,000	0	*4,000*	A11-19
34	Miami-Dade Dept. of Transportation and Public Works (Transit)		FTA Section 5307 / 09; OMB SITE S3002470								
TA0000093	METROMOVER COMPREHENSIVE WAYSIDE OVERHAUL - Track & Guideway Rehabilitation	Various	0.0	Rehabilitate Guideway	24,524	24,524	24,524	16,968	5,791	*96,331*	A11-24
93	Miami-Dade Dept. of Transportation and Public Works (Transit)		Project approved by County Ordinance. OMB # 6710910 Site S3001385								

DRAFT

Stategic Miami Area Rapid Transit (SMART) Plan

North Corridor (SMART)

Type of Project: ***Transit***

TA11	METRORAIL - TRACK AND GUIDEWAY PROJECTS		MAINTENANCE	36,356	8,500	8,025	6,500	6,500	***65,881***	A11-5
		0.0								
11	Miami-Dade Dept. of Transportation and Public Works (Transit)	OMB # P6710900								

TA2020152	North Corridor (SMART Plan)		Planning	600	600	0	0	0	***1,200***	A11-12
		0.0								
2020152	Miami-Dade Dept. of Transportation and Public Works (Transit)	OMB SITE S3002320								

TAS30000139	METRORAIL STATIONS REFURBISHMENT		STATION RENEWAL	10,800	13,381	16,831	15,007	0	***56,019***	A11-26
		0.0								
S30000139	Miami-Dade Dept. of Transportation and Public Works (Transit)	OMB #P2000000104 SITE S3000139								

DRAFT

Stategic Miami Area Rapid Transit (SMART) Plan

North Corridor (SMART)

Type of Project: ***Pedestrian/Bicycle***

TPO Project No.	Facility/Project Name: From/Location	To/Location	Length (Miles)	Type of Work	Proposed Funding ($000s): 2021 - 2022	2022 - 2023	2023 - 2024	2024 - 2025	2025 - 2026	*5-YEAR TOTAL*	TIP Page Ref
Agency Project No.	Responsible Agency		Project Comments								
DT4106467	SR 934 / NW 79 ST	FROM NW 25 AVE TO NW 1 PLACE	2.0	SAFETY PROJECT	0	140	37	1,411	0	*1,588*	A1-195
4106467	FL Dept. of Transportation										
DT4355051	CITY OF MIAMI GARDENS - NW 199 ST / BETTY FERGUSON RECREATION COMPLEX		0.0	BIKE PATH/TRAIL	0	0	1,224	0	0	*1,224*	A1-321
4355051	FL Dept. of Transportation										
DT4412341	SAFE ROUTES TO SCHOOL - RAINBW PK,GLDN GLDS,LK STVNS ELE,NO.CO.K-8,BENFRNK K-8		0.0	PEDESTRIAN SAFETY IMPROVEMENT	1,380	0	0	0	0	*1,380*	A1-381
4412341	FL Dept. of Transportation										
DT4486861	MIAMI GARDENS - MID-TOWN BLUEWAY TRAIL	FROM NW 183 ST TO NW 215 ST	0.0	BIKE PATH/TRAIL	0	0	0	0	1,005	*1,005*	A1-630
4486861	FL Dept. of Transportation										

DRAFT

Stategic Miami Area Rapid Transit (SMART) Plan

North Corridor (SMART)

Type of Project: ***Electronic Signs/Monitoring***

TPO Project No.	Facility/Project Name: From/Location	To/Location	Length (Miles)	Type of Work	Proposed Funding ($000s): 2021 - 2022	2022 - 2023	2023 - 2024	2024 - 2025	2025 - 2026	*5-YEAR TOTAL*	TIP Page Ref
Agency Project No.	Responsible Agency		Project Comments								
DT4362032	SR 826 EXPRESS LANES INFRASTRUCTURE MAINTENANCE & REPAIRS		0.0	OTHER ITS	0	1,050	1,050	1,050	1,050	*4,200*	A1-335
4362032	FL Dept. of Transportation										
DT4362092	SR 826 EXPRESS LANES INCIDENT MANAGEMENT ROAD RANGER SERVICE PATROLS		0.0	OTHER ITS	0	271	3,255	3,255	3,255	*10,036*	A1-337
4362092	FL Dept. of Transportation										
DT4362122	SR 826 EXPRESS LANES FHP ENHANCED ENFORCEMENT		0.0	OTHER ITS	0	0	550	550	550	*1,650*	A1-339
4362122	FL Dept. of Transportation										
DT4383144	SR 826 TOLLING FIELD EQUIPMENT ELECTRIC SERVICES		0.0	DYNAMIC MESSAGE SIGN	20	20	20	20	20	*100*	A1-356
4383144	FL Dept. of Transportation										

DRAFT

Stategic Miami Area Rapid Transit (SMART) Plan

North Corridor (SMART)

Type of Project: ***Electronic Signs/Monitoring***

DT4450233	SR 826 EXPRESS LANES TOLLING & RAMP SIGNALING OPERATIONS	0.0	OTHER ITS	0	0	0	1,725	1,725	***3,450***	A1-436
4450233	FL Dept. of Transportation									

DT4450234	SR 826 EXPRESS LANES INCIDENT RESPONSE VEHICLE SERVICES	0.0	OTHER ITS	0	0	0	332	332	***664***	A1-437
4450234	FL Dept. of Transportation									

DRAFT

FY 2022 - 2026 TIP - SMART PLAN

NORTHEAST CORRIDOR PROJECTS

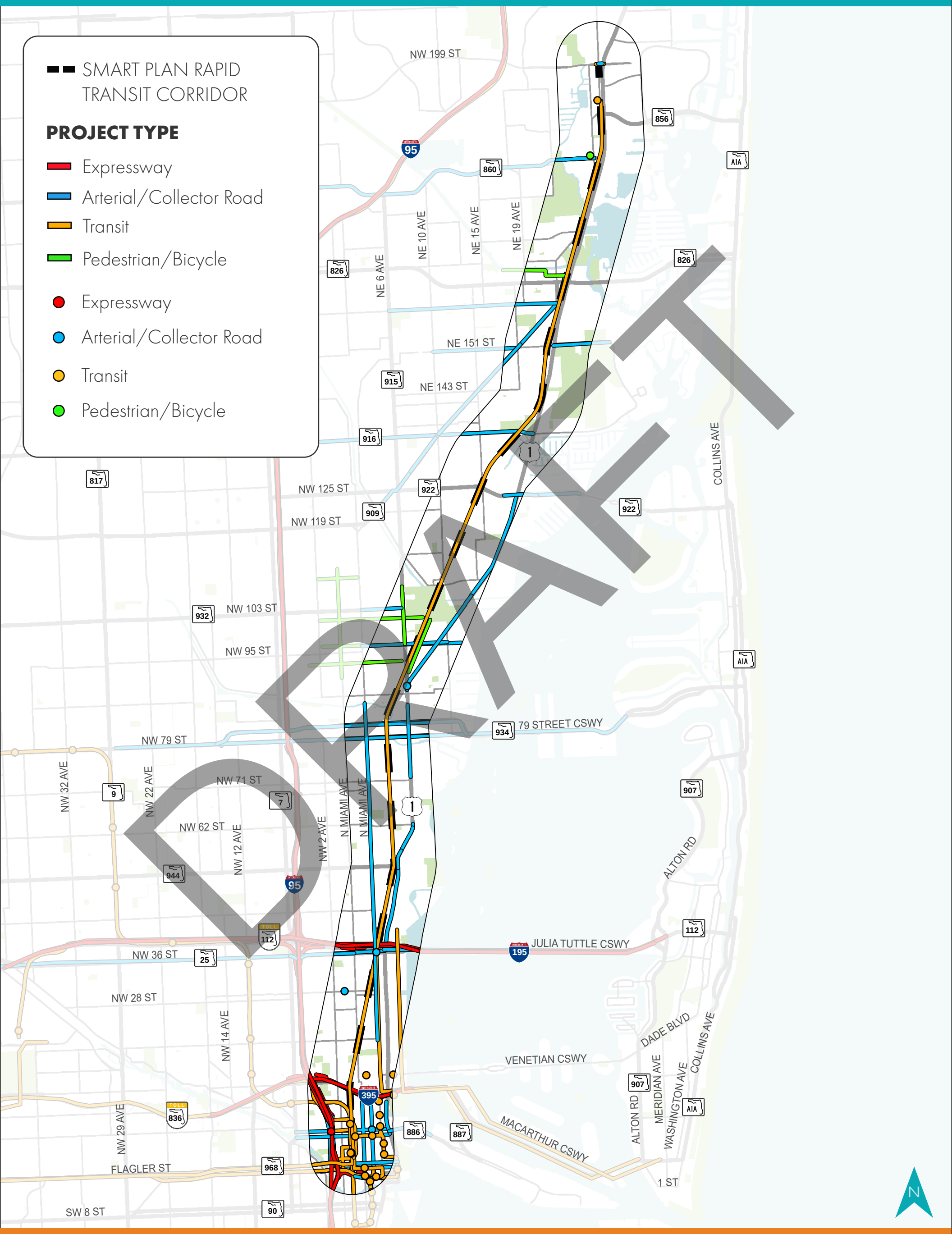

TPO

MIAMI-DADE TRANSPORTATION PLANNING ORGANIZATION
FY 2022-2026 TRANSPORTATION IMPROVEMENT PROGRAM
FUNDED TRANSPORTATION PROJECTS WITHIN 1/2 MILE VICINITY OF SMART CORRIDOR

Miami-Dade Transportation Planning Organization

Interac TIP

Stategic Miami Area Rapid Transit (SMART) Plan

Northeast Corridor(SMART)

Type of Project: ***Expressway***

TPO Project No.	Facility/Project Name: From/Location	To/Location	Length (Miles)	Type of Work	Proposed Funding ($000s): 2021 - 2022	2022 - 2023	2023 - 2024	2024 - 2025	2025 - 2026	*5-YEAR TOTAL*	TIP Page Ref
Agency Project No.	Responsible Agency		Project Comments								
DT2516881	SR 836 / I-395			BRIDGE-REPLACE AND ADD LANES	13,475	0	0	0	0	*13,475*	A1-173
	FROM WEST OF I-95	TO MACARTHUR CAUSEWAY BRIDGE	2.0								
2516881	FL Dept. of Transportation										
DT4149647	SR 9A / I-95			PD&E/EMO STUDY	0	0	6,700	0	0	*6,700*	A1-200
	FROM US 1 / S DIXIE HIGHWAY	TO SOUTH OF NW 62ND ST	5.7								
4149647	FL Dept. of Transportation										
DT4249331	I-95 EXPRESS TOLL OPERATIONS DADE COUNTY			TOLL COLLECTION	1,875	1,825	1,825	1,825	1,825	*9,175*	A1-222
			0.0								
4249331	FL Dept. of Transportation										
DT4293002	SR 9A / I-95			RIGID PAVEMENT RECONSTRUCTION	459	0	0	0	0	*459*	A1-250
	FROM NW 8 ST	TO NW 29 ST	4.0								
4293002	FL Dept. of Transportation										

DRAFT

Stategic Miami Area Rapid Transit (SMART) Plan

Northeast Corridor(SMART)

Type of Project: ***Expressway***

DT4358431	SR 112 / I-195 FRONTAGE RD & RAMP REALIGNMENT (MIAMI DESIGN DISTRICT)	0.5	NEW ROAD CONSTRUCTION	0	320	0	5,940	0	***6,260***	A1-331
4358431	FL Dept. of Transportation									
DT4448001	SR 9A / I-95 SB SOUTH OF NW 6 ST OVERHEAD SIGN #87S051	0.0	OVERHEAD SIGNING	0	0	559	0	0	***559***	A1-431
4448001	FL Dept. of Transportation									
DT4457631	SR 9A / I-95 AUDIBLE PAVEMENT MARKINGS FROM MP 000 TO 1131	11.3	SIGNING/PAVEMENT MARKINGS	408	0	0	0	0	***408***	A1-443
4457631	FL Dept. of Transportation									

DRAFT

Stategic Miami Area Rapid Transit (SMART) Plan

Northeast Corridor(SMART)

Type of Project: ***Arterial/Collector Road***

TPO Project No.	Facility/Project Name: From/Location	To/Location	Length (Miles)	Type of Work	Proposed Funding ($000s) 2021 - 2022	2022 - 2023	2023 - 2024	2024 - 2025	2025 - 2026	*5-YEAR TOTAL*	TIP Page Ref
Agency Project No.	Responsible Agency		Project Comments								
DT2524553	MIAMI SHORES VILLAGE - US 1 / SR 5	AT NE 6 AVE	0.0	PERIODIC MAINTENANCE	20	0	0	0	0	*20*	A1-499
2524553	FL Dept. of Transportation										
DT4106465	SR 934 / NE/NW 79 ST	FROM WEST OF I-95 (13TH CT) TO END OF SR 934 / 1 WAY PL	5.9	ADD LANES & RECONSTRUCT	550	0	0	0	0	*550*	A1-194
4106465	FL Dept. of Transportation										
DT4106466	SR 934 / NE/NW 81 / 82 ST	FROM WEST OF I-95 (13TH CT) TO END OF SR 934 / 1 WAY PL	3.1	ROAD RECONSTRUCTION - 2 LANE	550	0	0	0	0	*550*	A1-194
4106466	FL Dept. of Transportation										
DT4244071	SR 968 / SW 1ST ST	AT MIAMI RIVER (BRIDGE #870660)	0.4	BRIDGE REPLACEMENT	4,998	0	0	0	0	*4,998*	A1-221
4244071	FL Dept. of Transportation										

DRAFT

Stategic Miami Area Rapid Transit (SMART) Plan

Northeast Corridor(SMART)

Type of Project: ***Arterial/Collector Road***

DT4244072	SR 968 / SW 1 ST AT SW SOUTH RIVER DRIVE	0.1	LANDSCAPING	0	243	0	0	0	***243***	A1-222
4244072	FL Dept. of Transportation									
DT4293464	SR 916 / NW / NE 135 ST FROM NW 6 AVE TO SR 5 / US 1 / BISCAYNE BLVD	3.0	LANDSCAPING	0	0	951	0	0	***951***	A1-262
4293464	FL Dept. of Transportation									
DT4377821	SR 968 / FLAGLER ST FROM SR 821 / HEFT TO SR 5 / BISCAYNE BLVD (BRT STUDY)	17.0	PD&E/EMO STUDY	3,346	250	0	0	0	***3,596***	A1-348
4377821	FL Dept. of Transportation									
DT4399231	SR 916 / NE 135 ST AT NE 12 AVE	0.1	INTERSECTION IMPROVEMENT	5	494	0	0	0	***499***	A1-365
4399231	FL Dept. of Transportation									
DT4401791	SR 909 / W DIXIE HWY SIGNALIZED INTERSECTION LIGHTNG FROM NE 8 AVE TO NE 163 ST	2.8	LIGHTING	491	0	0	0	0	***491***	A1-372
4401791	FL Dept. of Transportation									
DT4401811	SR 860 / NW 183 ST SIGNALIZED INTRSECTION LIGHTNG FROM NW 22 AVE TO W DIXIE HWY	5.8	LIGHTING	20	0	0	0	0	***20***	A1-374
4401811	FL Dept. of Transportation									

DRAFT

Stategic Miami Area Rapid Transit (SMART) Plan

Northeast Corridor(SMART)

Type of Project: ***Arterial/Collector Road***

DT4406831	NE 203 ST FROM SR 5 / US 1 TO W DIXIE HIGHWAY	0.5	LANDSCAPING	80	0	0	1,086	0	***1,166***	A1-377
4406831	FL Dept. of Transportation									
DT4416381	MIAMI SHORES - MULTIMODAL MOBILITY IMPROVEMENTS	0.0	SIGNING/PAVEMENT MARKINGS	0	0	519	0	0	***519***	A1-383
4416381	FL Dept. of Transportation									
DT4438901	SR 970 / SR 5 / DOWNTOWN DISTRIBUTOR RAMPS FROM SMIAMI AVE TO SE 2 AVE	0.9	RIGID PAVEMENT REHABILITATION	0	1,297	0	50	0	***1,347***	A1-398
4438901	FL Dept. of Transportation									
DT4439101	SR 25 / US 27 / NW 36 ST FROM EAST OF NW 7 AVE TO WEST OF N MIAMI AVE	0.8	RESURFACING	0	1,514	0	0	0	***1,514***	A1-406
4439101	FL Dept. of Transportation									
DT4439111	SR 5 / US 1 / BISCAYNE BLVD FROM SOUTH OF NE 5 ST TO NE 11 ST	0.4	RESURFACING - RIDE ONLY	345	0	1,951	0	0	***2,296***	A1-407
4439111	FL Dept. of Transportation									
DT4439121	SR 5 / US 1 / BISCAYNE BLVD FROM NE 105 ST TO NE 123 ST	1.2	RESURFACING	580	0	3,335	0	0	***3,915***	A1-408
4439121	FL Dept. of Transportation									

DRAFT

Stategic Miami Area Rapid Transit (SMART) Plan

Northeast Corridor(SMART)

Type of Project: ***Arterial/Collector Road***

DT4439131	SR 886 / PORT BLVD FROM BISCAYNE BLVD TO PORT MIAMI	0.8	RIGID PAVEMENT REHABILITATION	0	0	348	0	2,923	***3,271***	A1-409
4439131	FL Dept. of Transportation									
DT4439351	SR 922 / NE 123 ST FROM WEST OF BISCAYNE BLVD TO EAST OF N BAYSHORE DR	0.8	RESURFACING - RIDE ONLY	335	0	1,877	0	0	***2,212***	A1-418
4439351	FL Dept. of Transportation									
DT4439361	SR 909 / W DIXIE HWY FROM SOUTH OF NE 129 ST TO NORTH OF NE 151 ST	2.0	RESURFACING	0	9,038	360	0	0	***9,398***	A1-418
4439361	FL Dept. of Transportation									
DT4446221	SR 112 / I-195 / JULIA TUTTLE CSWY FROM EAST OF SR 5 / BISCAYNE BLVD TO ALTON RD	3.0	MISCELLANEOUS CONSTRUCTION	5,737	653	220	0	0	***6,610***	A1-429
4446221	FL Dept. of Transportation									
DT4446361	SR 5 / US 1 AT NE 123 ST	0.4	TRAFFIC OPS IMPROVEMENT	121	0	1,236	0	0	***1,357***	A1-429
4446361	FL Dept. of Transportation									
DT4459961	SR 5 / US 1 / BISCAYNE BLVD FROM NE 61 ST TO NE 6 AVE	1.6	RESURFACING	430	0	2,715	0	0	***3,145***	A1-457
4459961	FL Dept. of Transportation									

DRAFT

Stategic Miami Area Rapid Transit (SMART) Plan

Northeast Corridor(SMART)

Type of Project: ***Arterial/Collector Road***

DT4472141	SR 5 / US 1 / BISCAYNE BLVD AT VARIOUS INTERSECTIONS	2.0	TRAFFIC SIGNALS	0	0	2,918	0	0	***2,918***	A1-476
4472141	FL Dept. of Transportation									
DT4477511	SR 970 / DOWNTOWN DISTRIBUTOR FROM US1 TO I-95 NB BRIDGE 870475	0.3	BRIDGE - PAINTING	0	155	0	0	0	***155***	A1-480
4477511	FL Dept. of Transportation									
DT4478181	SR 932 / NE 103RD ST FROM EAST OF NE 2ND AVE TO WEST OF NE 6TH AVE	0.5	RESURFACING	0	159	0	1,258	0	***1,417***	A1-485
4478181	FL Dept. of Transportation									
DT4478271	SR 5 / US 1 / BISCAYNE BLVD FROM SR 915 / NE 6 AVE TO NE 105 ST	1.4	RESURFACING	0	0	287	0	2,373	***2,660***	A1-486
4478271	FL Dept. of Transportation									
DT4478301	SR 5 / US 1 / BISCAYNE BLVD FROM SOUTH OF NE 38 ST TO NE 61 ST	1.5	RESURFACING	0	0	357	0	2,966	***3,323***	A1-488
4478301	FL Dept. of Transportation									
PW0001132	NE 151 Street NE 10 Avenue W Dixie Highway	1.0	Widen from 2 to 4 lanes	3,117	0	0	0	0	***3,117***	A5-57
0001132	Miami-Dade Dept. of Transportation and Public Works	Subject to LRTP Amendment.								

DRAFT

Stategic Miami Area Rapid Transit (SMART) Plan

Northeast Corridor(SMART)

Type of Project: ***Arterial/Collector Road***

PW0001134	NE 159 Street NE 6 Avenue W Dixie Highway	2.0	Widen from 3 to 5 lanes	5,226	0	0	0	0	***5,226***	A5-58
0001134	Miami-Dade Dept. of Transportation and Public Works									

PW000118	Flagler Street Reconstruction	0.0	Roadway reconstruction	2,085	0	0	0	0	***2,085***	A4-5
000118	Miami-Dade Dept. of Transportation and Public Works	Prior Years' Funding as follows: $2,085,000 for PE/CST.								

PW000447	NE 2 Avenue NE 20 Street West Little River Canal	4.0	Street/Traffic Operational Improv.	495	3,840	2,200	0	0	***6,535***	A7-3
000447	Miami-Dade Dept. of Transportation and Public Works	Prior Years' Funding as follows: $24,375,000 for PE/CST. Additional funding in RIF District 2. Additional funding by others.								

DRAFT

Stategic Miami Area Rapid Transit (SMART) Plan

Northeast Corridor(SMART)

Type of Project: ***Transit***

TPO Project No.	Facility/Project Name: From/Location	To/Location	Length (Miles)	Type of Work	Proposed Funding ($000s) 2021 - 2022	2022 - 2023	2023 - 2024	2024 - 2025	2025 - 2026	*5-YEAR TOTAL*	TIP Page Ref
Agency Project No.	Responsible Agency		Project Comments								
DT4364261	SR 948 / NW 36 ST	FROM SR 826 / PALMETTO EXPY TO SR 5 / US1	8.4	MODAL SYSTEMS PLANNING	1,965	0	0	5,550	0	*7,515*	A1-343
4364261	FL Dept. of Transportation										
DT4408431	VILLAGE OF MIAMI SHORES - MULTIMODAL MOBILITY IMPROVEMENTS		0.0	BIKE PATH/TRAIL	0	780	0	0	0	*780*	A1-379
4408431	FL Dept. of Transportation										
TA0000022	MAJOR MID-LIFE REHABILITATION OF ALL RAIL VEHICLES	Lehman Center	0.0	Replacement of existing rail cars	2,170	1,596	795	8,942	0	*13,503*	A11-16
22	Miami-Dade Dept. of Transportation and Public Works (Transit)		Delivery scheduled in place. OMB # P6733001 SITE S68750								
TA0000034	Metrorail and Metromover Fixed Guideway Bridge Inspection		24.8	Maintenance	1,000	1,000	1,000	1,000	0	*4,000*	A11-19
34	Miami-Dade Dept. of Transportation and Public Works (Transit)		FTA Section 5307 / 09; OMB SITE S3002470								

DRAFT

Stategic Miami Area Rapid Transit (SMART) Plan

Northeast Corridor(SMART)

Type of Project: ***Transit***

TA0000076	Metromover Brickell Loop Extension Guideway Painting Metromover Brickell Extension Metromover Brickell Extension	0.0	Paint	940	940	0	0	0	***1,880***	A11-23
76	Miami-Dade Dept. of Transportation and Public Works (Transit)	OMB #2000000185, Site S3001053								
TA0000093	METROMOVER COMPREHENSIVE WAYSIDE OVERHAUL - Track & Guideway Rehabilitation Various	0.0	Rehabilitate Guideway	24,524	24,524	24,524	16,968	5,791	***96,331***	A11-24
93	Miami-Dade Dept. of Transportation and Public Works (Transit)	Project approved by County Ordinance. OMB # 6710910 Site S3001385								
TA000109	DTPW - SMART PLAN CORRIDORS T.R.I.P. CAPITAL EXPENDITURES	0.0	TRANSIT IMPROVEMENT	1,200	0	0	0	0	***1,200***	A11-5
000109	Miami-Dade Dept. of Transportation and Public Works (Transit)	OMB SITE S3001590								
TA11	METRORAIL - TRACK AND GUIDEWAY PROJECTS	0.0	MAINTENANCE	36,356	8,500	8,025	6,500	6,500	***65,881***	A11-5
11	Miami-Dade Dept. of Transportation and Public Works (Transit)	OMB # P6710900								
TA2020157	Flagler Corridor (SMART Plan)	0.0	Planning	527	456	0	0	0	***983***	A11-13
2020157	Miami-Dade Dept. of Transportation and Public Works (Transit)	OMB SITE S3002329								
TA2020224	Aventura Station (19700 W Dixie Hwy) - Property Acquisitions & Station Development @ 19700 W Dixie Hwy	0.0	Construction	17,400	0	0	0	0	***17,400***	A11-14
2020224	Miami-Dade Dept. of Transportation and Public Works (Transit)	OMB SITE S3002565								

DRAFT

Stategic Miami Area Rapid Transit (SMART) Plan

Northeast Corridor(SMART)

Type of Project: ***Transit***

TA2020228	Northeast Corridor (SMART Plan) Planning PD&E	14.0	Planning	300	300	0	0	0	***600***	A11-15
2020228	Miami-Dade Dept. of Transportation and Public Works (Transit)	OMB SITE S3002318								
TA4309533	MDT - FLAGLER MAX (ROUTE 51) FROM WEST MIAMI-DADE TO DOWNTOWN	0.0	URBAN CORRIDOR IMPROVEMENTS	0	634	0	0	0	***634***	A1-50
4309533	Miami-Dade Dept. of Transportation and Public Works (Transit)									
TA4389432	MDT - 95 EXPRESS DADE / BROWARD EXPRESS (RTE 196 SHERIDAN ST TO DOWNTOWN)	0.0	PURCHASE VEHICLES/EQUIPMENT	4,480	0	0	0	0	***4,480***	A1-64
4389432	Miami-Dade Dept. of Transportation and Public Works (Transit)									
TA4408562	CITY OF MIAMI - MIDTOWN / DESIGN DISTRICT TRAIN STATION	0.0	PUBLIC TRANSPORTATION STATION	0	4,268	0	0	0	***4,268***	A1-66
4408562	Miami-Dade Dept. of Transportation and Public Works (Transit)									
TA4440821	MIAMI-DADE DTPW - MIDTOWN / DESIGN DISTRICT RAIL STATION OPERATIONS	0.0	OPERATING FOR FIXED ROUTE	0	700	700	700	0	***2,100***	A1-80
4440821	Miami-Dade Dept. of Transportation and Public Works (Transit)									
TA4450241	MDT - 95 EXPRESS DADE / BROWARD EXPRESS (RTE 195 BROWARD BLVD TO DOWNTOWN)	0.0	PURCHASE VEHICLES/EQUIPMENT	5,040	0	0	0	0	***5,040***	A1-85
4450241	Miami-Dade Dept. of Transportation and Public Works (Transit)									

DRAFT

Stategic Miami Area Rapid Transit (SMART) Plan

Northeast Corridor(SMART)

Type of Project: ***Transit***

TAS30000139	METRORAIL STATIONS REFURBISHMENT	0.0	STATION RENEWAL	10,800	13,381	16,831	15,007	0	***56,019***	A11-26
S30000139	Miami-Dade Dept. of Transportation and Public Works (Transit)	OMB #P2000000104 SITE S3000139								
TAS3001005	GOVERNMENT CENTER STATION FIRE SUPPRESSION SYSTEM	0.0	SAFTEY EQUIPMENT	2,160	1,482	0	0	0	***3,642***	A11-26
S3001005	Miami-Dade Dept. of Transportation and Public Works (Transit)	OMB #P2000000104 SITE S3001005								
TR4335112	NE 203 ST INTERSECTION IMPROVEMENTS BETWEEN SR 5 / US 1 & W DIXIE HWY	1.7	RAIL CAPACITY PROJECT	0	1,800	0	0	0	***1,800***	A1-25
4335112	So. Florida Regional Transportation Authority									

DRAFT

Stategic Miami Area Rapid Transit (SMART) Plan

Northeast Corridor(SMART)

Type of Project: ***Pedestrian/Bicycle***

TPO Project No.	Facility/Project Name: From/Location	To/Location	Length (Miles)	Type of Work	Proposed Funding ($000s): 2021 - 2022	2022 - 2023	2023 - 2024	2024 - 2025	2025 - 2026	*5-YEAR TOTAL*	TIP Page Ref
Agency Project No.	Responsible Agency		Project Comments								
DT4442961	SAFE ROUTES TO SCHOOL - OJUS ELEMENTARY		0.0	PEDESTRIAN SAFETY IMPROVEMENT	0	439	0	0	0	***439***	A1-425
4442961	FL Dept. of Transportation										
DT4442991	SNAKE CREEK TRAIL EXTENSION TO GREYNOLDS PARK		0.0	BIKE PATH/TRAIL	144	0	637	0	0	***781***	A1-607
4442991	FL Dept. of Transportation										
DT4460541	MIAMI SHORES - SR 915 / NE 6 AVE PEDESTRIAN PROMENADE		0.7	BIKE LANE/SIDEWALK	0	77	0	437	0	***514***	A1-613
4460541	FL Dept. of Transportation										
DT4479701	MIAMI SHORES VILLAGE - FLAGLER TRAIL		0.0	BIKE PATH/TRAIL	0	81	0	511	0	***592***	A1-624
4479701	FL Dept. of Transportation										

DRAFT

Stategic Miami Area Rapid Transit (SMART) Plan

Northeast Corridor(SMART)

Type of Project: ***Pedestrian/Bicycle***

DT4479831	MIAMI SHORES VILLAGE- ADA RAMP IMPROVEMENT PROJECT	0.0	SIDEWALK	0	183	0	0	0	*183*	A1-624
4479831	FL Dept. of Transportation									

DRAFT

Stategic Miami Area Rapid Transit (SMART) Plan

Northeast Corridor(SMART)

Type of Project: ***Passenger Transfer Station***

TPO Project No.	Facility/Project Name			Type of Work	Proposed Funding ($000s)						TIP Page Ref
	From/Location	To/Location	Length (Miles)		2021 - 2022	2022 - 2023	2023 - 2024	2024 - 2025	2025 - 2026	*5-YEAR TOTAL*	
Agency Project No.	Responsible Agency		Project Comments								
TAMDT290	Metromover Escalator Replacement and Elevator Refurbishment				4,586	0	0	0	0	*4,586*	A11-25
	Metromover Stations	Metromover Stations	0.0								
MDT290	Miami-Dade Dept. of Transportation and Public Works (Transit)		OMB #P673910 Site S3001039								

DRAFT

FY 2022 - 2026 TIP - SMART PLAN
SOUTH CORRIDOR PROJECTS

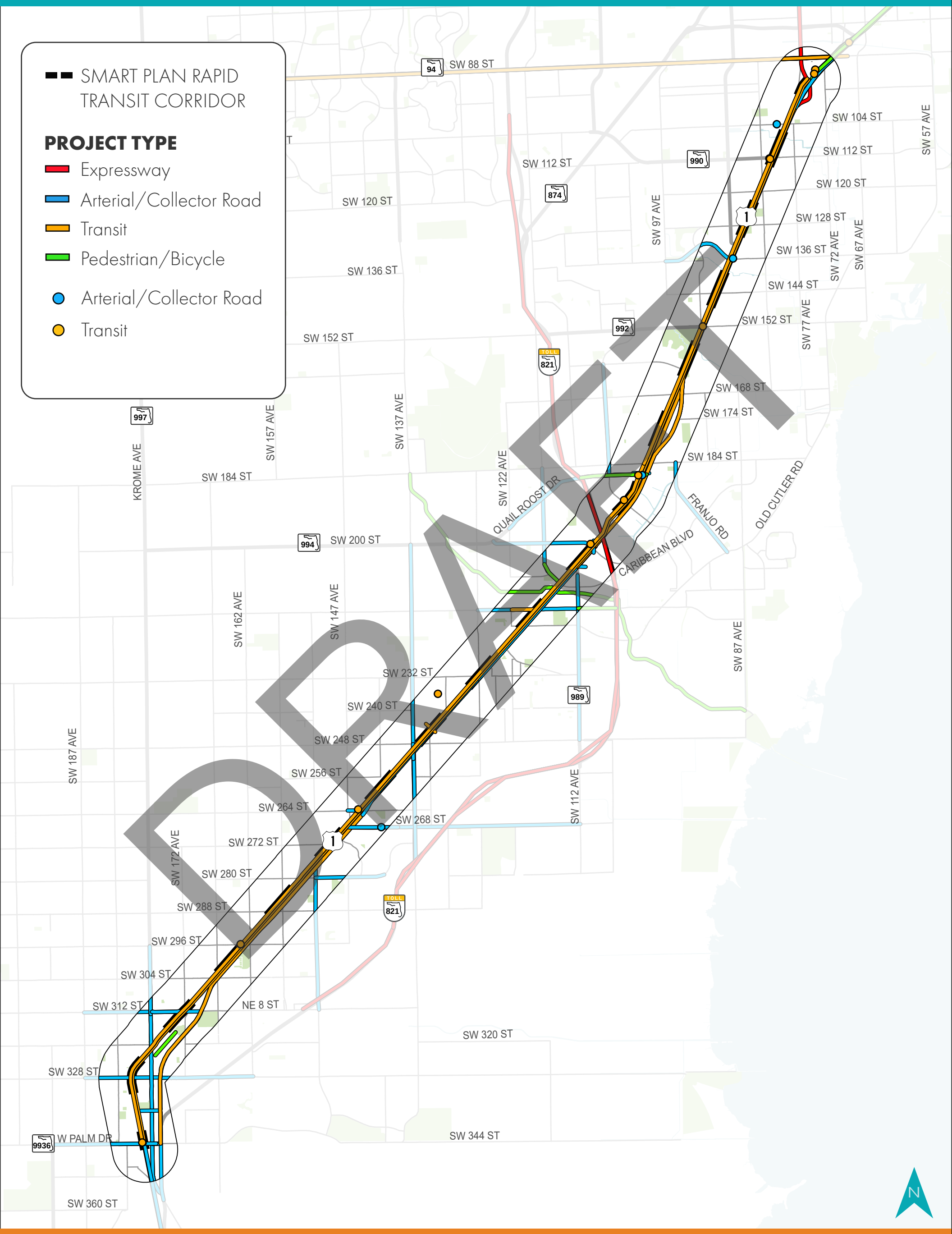

TPO

MIAMI-DADE TRANSPORTATION PLANNING ORGANIZATION
FY 2022-2026 TRANSPORTATION IMPROVEMENT PROGRAM
FUNDED TRANSPORTATION PROJECTS WITHIN 1/2 MILE VICINITY OF SMART CORRIDOR

Stategic Miami Area Rapid Transit (SMART) Plan

South Dade Transitway (South Corridor) (SMART)

Type of Project: ***Expressway***

TPO Project No.	Facility/Project Name: From/Location	To/Location	Length (Miles)	Type of Work	Proposed Funding ($000s): 2021 - 2022	2022 - 2023	2023 - 2024	2024 - 2025	2025 - 2026	*5-YEAR TOTAL*	TIP Page Ref
Agency Project No.	Responsible Agency		Project Comments								
DT4326391	SR 826 / PALMETTO EXPRESSWAY			PRELIM ENG FOR FUTURE CAPACITY	0	43,112	38,300	16,525	0	***97,937***	A1-300
	FROM US 1 / S DIXIE HWY	TO SR 836 / DOLPHIN EXPRESSWAY	7.2								
4326391	FL Dept. of Transportation										
TP4395452	WIDEN HEFT(SR821) US-1/SOUTH OF PALM DR TO CAMPBELL DR(MP0-2)(4-6LNS)			ADD LANES & RECONSTRUCT	0	0	22	7,804	9,086	***16,912***	A2-44
			3.5								
4395452	Florida's Turnpike										

DRAFT

Stategic Miami Area Rapid Transit (SMART) Plan

South Dade Transitway (South Corridor) (SMART)

Type of Project: ***Arterial/Collector Road***

TPO Project No.	Facility/Project Name: From/Location	To/Location	Length (Miles)	Type of Work	Proposed Funding ($000s) 2021 - 2022	2022 - 2023	2023 - 2024	2024 - 2025	2025 - 2026	*5-YEAR TOTAL*	TIP Page Ref
Agency Project No.	Responsible Agency		Project Comments								
DT4293412	SR 994 / QUAIL ROOST / SW 186 ST	FROM EAST OF SR 821 / HEFT	TO S DADE TRNWY 0.8	RESURFACING	0	80	0	0	0	*80*	A1-253
4293412	FL Dept. of Transportation										
DT4377841	SR 94 / KENDALL DR	FROM SR 997 / KROME AVE	TO SR 5 / S DIXIE HWY (BRT STUDY) 10.7	PD&E/EMO STUDY	7,775	250	0	0	0	*8,025*	A1-348
4377841	FL Dept. of Transportation										
DT4399131	SR 5 / US 1	AT SW 112 AVE	0.5	INTERSECTION IMPROVEMENT	54	0	0	0	0	*54*	A1-361
4399131	FL Dept. of Transportation										
DT4399161	SR 989 / ALLAPATTAH ROAD	AT SW 211 ST	0.3	INTERSECTION IMPROVEMENT	66	0	0	0	0	*66*	A1-362
4399161	FL Dept. of Transportation										

DRAFT

Stategic Miami Area Rapid Transit (SMART) Plan

South Dade Transitway (South Corridor) (SMART)

Type of Project: ***Arterial/Collector Road***

DT4399861	SR 5 / US 1 FROM BAILES RD TO SW 214 ST	1.0	INTERSECTION IMPROVEMENT	2,621	120	0	0	0	***2,741***	A1-370
4399861	FL Dept. of Transportation									
DT4401761	SR 989 / SW 112AVE SIGNALIZE INTRSLIGHTING FM SW 248 ST TO SW 20900 BLK	2.6	LIGHTING	20	0	0	0	0	***20***	A1-371
4401761	FL Dept. of Transportation									
DT4401762	SR 994 / QUAIL RST DR SIGNLIZE INTLIGHTNG FM SW 113 AVE TO HOMESTEAD AVE	1.1	LIGHTING	0	15	0	0	0	***15***	A1-372
4401762	FL Dept. of Transportation									
DT4406681	SW 312 ST / CAMPBELL DR FROM SR 997 / KROME AVE TO SR 5 / US 1	0.8	LANDSCAPING	237	0	0	0	0	***237***	A1-376
4406681	FL Dept. of Transportation									
DT4418121	SR 5 / S DIXIE HWY FROM CARD SOUND RD TO SOUTH OF SW 336 ST	1.3	RESURFACING	0	200	0	0	0	***200***	A1-385
4418121	FL Dept. of Transportation									
DT4418271	SR 5 / S DIXIE HWY FROM NORTH OF SW 336 ST TO SOUTH OF SW 304 ST	2.3	RESURFACING	0	260	0	0	0	***260***	A1-386
4418271	FL Dept. of Transportation									

DRAFT

Stategic Miami Area Rapid Transit (SMART) Plan

South Dade Transitway (South Corridor) (SMART)

Type of Project: ***Arterial/Collector Road***

DT4439081	SR 5 / US 1 / S DIXIE HWY FROM SOUTH OF SW 100 ST TO SOUTH OF SW 88 ST	0.9	RESURFACING	0	0	0	2,310	0	***2,310***	A1-405
4439081	FL Dept. of Transportation									
DT4457641	SR 5 / US 1 / OVERSEAS HWY FROM MP 0.00 TO 13.55	13.6	SIGNING/PAVEMENT MARKINGS	179	0	0	0	0	***179***	A1-444
4457641	FL Dept. of Transportation									
DT4459921	SR 9336 / SW 344 ST / PALM DR FROM SW 192 AVE TO W OF SR 5 / US 1	1.6	RESURFACING	0	2,568	0	105	0	***2,673***	A1-455
4459921	FL Dept. of Transportation									
DT4475751	SR 5 / US 1 AT SW 137 AVE	0.2	INTERSECTION IMPROVEMENT	330	192	35	1,436	0	***1,993***	A1-477
4475751	FL Dept. of Transportation									
DT4475821	SR 5 / US 1 AT CARIBBEAN BLVD	0.2	INTERSECTION IMPROVEMENT	165	96	19	550	0	***830***	A1-477
4475821	FL Dept. of Transportation									
DT4477981	SR 5 / US 1 / S DIXIE HWY FROM S OF SW 264 ST TO S OF SW 232 ST	2.7	RESURFACING	528	0	4,197	0	0	***4,725***	A1-481
4477981	FL Dept. of Transportation									

DRAFT

Stategic Miami Area Rapid Transit (SMART) Plan

South Dade Transitway (South Corridor) (SMART)

Type of Project: ***Arterial/Collector Road***

DT4478021	SR 5 / US 1 / S DIXIE HWY FROM S OF SW 232 ST TO S OF SW 112 AVE / SW 208 DR	2.2	RESURFACING	498	0	3,919	0	0	***4,417***	A1-482
4478021	FL Dept. of Transportation									
PW0000148	SW 152 Avenue SW 312 Street US-1	2.0	Widen from 2 to 4 lanes	0	0	0	0	1,500	***1,500***	A5-121
148	Miami-Dade Dept. of Transportation and Public Works									
PW0001106	Franjo Road Old Cutler Road SW 184 Street	1.6	Widen from 2 to 3 lanes	2,250	2,250	1,598	0	0	***6,098***	A5-118
0001106	Miami-Dade Dept. of Transportation and Public Works									
PW0001107	SW 107 Avenue Quail Roost Drive SW 160 Street	1.7	Widen from 2 to 4 lanes	0	0	0	0	1,196	***1,196***	A5-119
0001107	Miami-Dade Dept. of Transportation and Public Works	Additional funding in RIF District 5.								
PW0001115	SW 200 Street Quail Roost Drive US-1	1.6	Widen from 2 to 4 lanes	0	0	0	0	1,500	***1,500***	A5-121
0001115	Miami-Dade Dept. of Transportation and Public Works									
PW0001148	SW 107 Avenue Quail Roost Drive SW 160 Street	1.7	Widen from 2 to 4 lanes	0	0	0	500	1,250	***1,750***	A5-90
0001148	Miami-Dade Dept. of Transportation and Public Works	Additional funding in RIF District 6.								

DRAFT

Stategic Miami Area Rapid Transit (SMART) Plan

South Dade Transitway (South Corridor) (SMART)

Type of Project: ***Arterial/Collector Road***

PW0001213	SW 268 Street SW 147 Avenue SW 139 Avenue	0.7	Continuous left turn lane along SW 268 Street	0	0	0	0	1,500	***1,500***	A5-123
0001213	Miami-Dade Dept. of Transportation and Public Works									
PW000992	SW 117 Avenue US-1 SW 184 Street	1.9	Road reconstruction/Traffic operational improvements	0	0	0	0	2,000	***2,000***	A5-119
000992	Miami-Dade Dept. of Transportation and Public Works									
PW20040342	SW 312 Street (Campbell) SW 187 Avenue SW 177 Avenue	1.0	Widen to 5 lanes	0	0	0	0	3,443	***3,443***	A7-8
20040342	Miami-Dade Dept. of Transportation and Public Works	Prior Years' Funding as follows: $11,000 for PE.								
PW20040343	SW 137 Avenue US-1 SW 200 Street	3.0	Completion as two (2) continuous lanes	3,269	3,494	0	0	0	***6,763***	A7-8
20040343	Miami-Dade Dept. of Transportation and Public Works	Prior Years' Funding as follows: $2,885,000 for PE, $10,632,000 for CST. Additional funding in RIF District 6.								
PW20040344	SW 137 Avenue SR-821 (HEFT) US-1	1.7	Widen from 2 to 4 lanes	250	0	0	0	0	***250***	A7-8
20040344	Miami-Dade Dept. of Transportation and Public Works	Prior Years' Funding as follows: $809,000 for PE, $8,585,000 for CST. Additional funding in RIF District 6. Additional funding by others.								
PW20040348	SW 216 Street SW 127 Avenue HEFT	2.0	Curb & Gutter, Traffic Operational Improv.	3,189	587	0	0	0	***3,776***	A7-10
20040348	Miami-Dade Dept. of Transportation and Public Works	Prior Years' Funding as follows: $1,978,000 for PE, $7,862,000 for CST. Additional funding in RIF District 6. Additional funding by others.								

DRAFT

MIAMI-DADE TRANSPORTATION PLANNING ORGANIZATION
FY 2022-2026 TRANSPORTATION IMPROVEMENT PROGRAM
FUNDED TRANSPORTATION PROJECTS WITHIN 1/2 MILE VICINITY OF SMART CORRIDOR

Stategic Miami Area Rapid Transit (SMART) Plan

South Dade Transitway (South Corridor) (SMART)

Type of Project: ***Transit***

TPO Project No.	Facility/Project Name: From/Location	To/Location	Length (Miles)	Type of Work	Proposed Funding ($000s): 2021 - 2022	2022 - 2023	2023 - 2024	2024 - 2025	2025 - 2026	*5-YEAR TOTAL*	TIP Page Ref
Agency Project No.	Responsible Agency		Project Comments								
DT4486281	MIAMI-DADE DTPW - SOUTH DADE BUS DEPOT LAND ACQUISITION		0.0	PARKING FACILITY	0	0	7,472	4,000	0	*11,472*	A1-628
4486281	FL Dept. of Transportation										
PW0001229	South Corridor		0.0	BRT and signal improvement	6,533	0	0	0	0	*6,533*	A5-27
0001229	Miami-Dade Dept. of Transportation and Public Works										
PW0001230	South Corridor		0.0	BRT and signal improvement	6,000	6,000	6,000	7,437	0	*25,437*	A5-138
0001230	Miami-Dade Dept. of Transportation and Public Works										
TA0000006	Capitalization of Preventive Maintenance		0.0	Capital Maintenance	99,929	101,954	104,937	109,280	111,804	*527,904*	A11-21
6	Miami-Dade Dept. of Transportation and Public Works (Transit)		FTA Section 5307. Prior years FM # 4329651, 4349751; OMB SITE S3000642								

DRAFT

Stategic Miami Area Rapid Transit (SMART) Plan

South Dade Transitway (South Corridor) (SMART)

Type of Project: ***Transit***

TA0000039	MDT-S MIA DADE TRANSITWAY Routes Operaiting - OPS ASST DADELAND TO FL CITY	0.0	URBAN CORRIDOR IMPROVEMENTS	960	0	0	0	0	***960***	A11-19
39	Miami-Dade Dept. of Transportation and Public Works (Transit)	Prior year FM# 4389501,4409131,4179173								
TA000109	DTPW - SMART PLAN CORRIDORS T.R.I.P. CAPITAL EXPENDITURES	0.0	TRANSIT IMPROVEMENT	1,200	0	0	0	0	***1,200***	A11-5
000109	Miami-Dade Dept. of Transportation and Public Works (Transit)	OMB SITE S3001590								
TA12	Kendall Corridor (RT 288) West Kendall Transit Terminal Dadeland North Metrorail Station	0.0	Urban Corridor Improvements	0	550	429	0	0	***979***	A11-6
12	Miami-Dade Dept. of Transportation and Public Works (Transit)	From West Kendall Transit terminal to Dadeland North Metrorail Station. Prior years FM #, 4389491, 4424751								
TA201920	South Dade Transitway Park-and-Ride Improvements	0.0	Capital For Fixed Route	20,961	0	0	0	0	***20,961***	A11-8
201920	Miami-Dade Dept. of Transportation and Public Works (Transit)	Prior year FM for SW 152 St PNR FM# 439681-1; OMB SITE S30002157								
TA201924	Miami-Dade DTPW South Dade Transitway Service Improvements Project	0.0	Purchase Vehicle/Equipment	9,666	0	0	0	0	***9,666***	A11-10
201924	Miami-Dade Dept. of Transportation and Public Works (Transit)									
TA2020156	Kendall Corridor (SMART Plan)	0.0	Planning	527	527	0	0	0	***1,054***	A11-12
2020156	Miami-Dade Dept. of Transportation and Public Works (Transit)	OMB SITE S3002319								

DRAFT

Stategic Miami Area Rapid Transit (SMART) Plan

South Dade Transitway (South Corridor) (SMART)

Type of Project: ***Transit***

TA2020207	Dadeland South Intermodal Station	0.0	Design/Construction	24,252	23,436	994	0	0	***48,682***	A11-13
2020207	Miami-Dade Dept. of Transportation and Public Works (Transit)									
TA2020227	South Dade Bus Maintenance Facility - SW 133 Ave @ SW 236 St SW 133 AVE @ SW 236 ST	0.0	Design/Construction	3,609	22,007	18,502	0	0	***44,118***	A11-14
2020227	Miami-Dade Dept. of Transportation and Public Works (Transit)	OMB SITE S3002564								
TA4179175	MDT - SOUTH MIAMI-DADE TRANSITWAY ROUTES: DADELAND TO FLORIDA CITY	0.0	URBAN CORRIDOR IMPROVEMENTS	960	0	0	0	0	***960***	A1-35
4179175	Miami-Dade Dept. of Transportation and Public Works (Transit)									
TA4449012	DTPW - OPERATING ASSISTANCE FOR ROUTES ON THE SOUTH DADE TRANSITWAY	0.0	OPERATING FOR FIXED ROUTE	0	0	0	1,000	0	***1,000***	A1-84
4449012	Miami-Dade Dept. of Transportation and Public Works (Transit)									
TA4474131	MIAMI-DADE DTPW - SOUTH DADE TRANSITWAY SW 112 AVE PARK & RIDE LOT	0.0	PARK AND RIDE LOTS	1,216	0	4,498	0	0	***5,714***	A1-89
4474131	Miami-Dade Dept. of Transportation and Public Works (Transit)									
TA4474141	MIAMI-DADE DTPW - SOUTH DADE TRANSITWAY SW 296 ST PARK & RIDE LOT	0.0	PARK AND RIDE LOTS	0	1,784	0	0	0	***1,784***	A1-89
4474141	Miami-Dade Dept. of Transportation and Public Works (Transit)									

DRAFT

Stategic Miami Area Rapid Transit (SMART) Plan

South Dade Transitway (South Corridor) (SMART)

Type of Project: ***Transit***

TA4474151	MIAMI-DADE DTPW - SOUTH DADE TRANSITWAY SOUTHLAND MALL PARK & RIDE LOT	0.0	PARK AND RIDE LOTS	2,146	0	0	0	0	***2,146***	A1-90
4474151	Miami-Dade Dept. of Transportation and Public Works (Transit)									
TA4474161	MIAMI-DADE DTPW - PICKUP/DROP OFF LOCATIONS FROM SW 344 ST TO DADELAND	0.0	PARK AND RIDE LOTS	1,250	0	3,688	3,988	0	***8,926***	A1-90
4474161	Miami-Dade Dept. of Transportation and Public Works (Transit)									
TA4474171	MIAMI-DADE DTPW - SOUTH DADE TRANSITWAY - MARLIN RD PARK & RIDE LOT	0.0	PARK AND RIDE LOTS	0	0	0	3,552	0	***3,552***	A1-91
4474171	Miami-Dade Dept. of Transportation and Public Works (Transit)									
TA4474181	MIAMI-DADE DTPW - SOUTH DADE TRANSITWAY SW 264 ST/BAUER DR PARK & RIDE	0.0	PARK AND RIDE LOTS	0	0	0	1,786	0	***1,786***	A1-91
4474181	Miami-Dade Dept. of Transportation and Public Works (Transit)									
TAMDT286	SMART PLAN SOUTH CORRIDOR - South Dade Transitway South Dade Transitway at SW 344 ST Dadeland South Metrorail Station	20.0	PD&E Study	114,871	39,266	0	0	0	***154,137***	A11-18
286	Miami-Dade Dept. of Transportation and Public Works (Transit)	OMB # 2000000973 SITE S3002043								
TAS30000139	METRORAIL STATIONS REFURBISHMENT	0.0	STATION RENEWAL	10,800	13,381	16,831	15,007	0	***56,019***	A11-26
S30000139	Miami-Dade Dept. of Transportation and Public Works (Transit)	OMB #P2000000104 SITE S3000139								

DRAFT

Stategic Miami Area Rapid Transit (SMART) Plan

South Dade Transitway (South Corridor) (SMART)

Type of Project: ***Transit***

TAS3001027	CONSTRUCT A PARK AND RIDE AT QUAIL ROOST DRIVE		STATION CONSTRUCTION	1,290	0	0	0	0	*1,290*	A11-28
	SOUTH DADE TRANSITWAY AT QUAIL ROOST DRIVE	0.0								
S3001027	Miami-Dade Dept. of Transportation and Public Works (Transit)	OMB #P671610 SITE S3001027								
TAS3001029	CONSTRUCT A PARK AND RIDE AT SOUTH MIAMI DADE BUSWAY & SW 112 AVE		CONSTRUCT PARK AND RIDE FACILITY	353	1,000	1,950	0	0	*3,303*	A11-28
	SOUTH DADE TRANSITWAY & SW 112 AVE	0.0								
S3001029	Miami-Dade Dept. of Transportation and Public Works (Transit)	OMB #P671610 SITE S3001029								
TAS3002773	US1 & SW 136 ST AND US1 & QUAIL ROOST INTERSECTIONS		INTERSECTION IMPROVEMENTS	380	49	0	0	0	*429*	A11-35
	@ SW 136 ST AND QUAIL ROOST DR	0.0								
S3002773	Miami-Dade Dept. of Transportation and Public Works (Transit)	OMB #P2000001472 SITE S3002773								
TAS75317	CONSTRUCT A PARK AND RIDE LOT AT SW 344 ST		CONSTRUCT PARK AND RIDE FACILITY	290	1,239	1,334	0	0	*2,863*	A11-36
	SOUTH DADE TRANSITWAY AT SW 344 ST	0.0								
S75317	Miami-Dade Dept. of Transportation and Public Works (Transit)	OMB #P671610 SITE S75317								

DRAFT

Stategic Miami Area Rapid Transit (SMART) Plan

South Dade Transitway (South Corridor) (SMART)

Type of Project: ***Pedestrian/Bicycle***

TPO Project No.	Facility/Project Name: From/Location	To/Location	Length (Miles)	Type of Work	Proposed Funding ($000s): 2021 - 2022	2022 - 2023	2023 - 2024	2024 - 2025	2025 - 2026	*5-YEAR TOTAL*	TIP Page Ref
Agency Project No.	Responsible Agency		Project Comments								
DT4416411	ROBERTA HUNTER PARK - SOUTH DADE TRAIL CONNECTION		0.0	BIKE PATH/TRAIL	0	0	492	0	0	***492***	A1-383
4416411	FL Dept. of Transportation										
DT4460701	CITY OF HOMESTEAD - DOWNTOWN PEDESTRIAN ACCESS		0.0	SIDEWALK	0	0	0	1,005	0	***1,005***	A1-616
4460701	FL Dept. of Transportation										
DT4460711	DTPW - HIGHLIGHTING BIKE LANES ON MULTILANE ROADS		0.0	BIKE LANE/SIDEWALK	0	0	0	57	0	***57***	A1-617
4460711	FL Dept. of Transportation										
PW0001041	Underline		9.6	Pedestrian/bicycle improvements	3,000	3,000	3,000	2,524	0	***11,524***	A5-7
	Dadeland South	Miami River									
0001041	Miami-Dade Dept. of Transportation and Public Works		Additional funding in RIF 2 and RIF 7. Additional funding by others.								

DRAFT

Stategic Miami Area Rapid Transit (SMART) Plan

South Dade Transitway (South Corridor) (SMART)

Type of Project: ***Pedestrian/Bicycle***

PW000924	Underline Dadeland South Miami River	9.6	Pedestrian/bicycle improvements	7,320	5,500	5,500	4,009	0	***22,329***	A5-31
000924	Miami-Dade Dept. of Transportation and Public Works	Additional funding in RIF 1 and RIF 7. Additional funding by others.								

TAS3002666	THE UNDERLINE - PHASE 3 THRU 9 SW 19 AVE DADELAND BLVD	0.0	ENGINEERING / CONSTRUCTION	16,246	27,269	21,775	20,881	22,539	***108,710***	A11-35
S3002666	Miami-Dade Dept. of Transportation and Public Works (Transit)	PHASE 3 CONSTRUCTION; OMB SITE S3002666								

DRAFT

MIAMI-DADE TRANSPORTATION PLANNING ORGANIZATION
FY 2022-2026 TRANSPORTATION IMPROVEMENT PROGRAM
FUNDED TRANSPORTATION PROJECTS WITHIN 1/2 MILE VICINITY OF SMART CORRIDOR

Miami-Dade Transportation Planning Organization

Interac TIP

Stategic Miami Area Rapid Transit (SMART) Plan

a - Flagler Corridor (BERT)

Type of Project: ***Expressway***

TPO Project No.	Facility/Project Name: From/Location	To/Location	Length (Miles)	Type of Work	Proposed Funding ($000s): 2021 - 2022	2022 - 2023	2023 - 2024	2024 - 2025	2025 - 2026	*5-YEAR TOTAL*	TIP Page Ref
Agency Project No.	Responsible Agency		Project Comments								
DT4149647	SR 9A / I-95			PD&E/EMO STUDY	0	0	6,700	0	0	*6,700*	A1-200
	FROM US 1 / S DIXIE HIGHWAY	TO SOUTH OF NW 62ND ST	5.7								
4149647	FL Dept. of Transportation										
DT4184236	SR 826 / PALMETTO EXPRESSWAY			PD&E/EMO STUDY	0	6,600	0	0	0	*6,600*	A1-212
	FROM SR 968 / W FLAGLER ST	TO SOUTH OF NW 154 ST	9.7								
4184236	FL Dept. of Transportation										
DT4249331	I-95 EXPRESS TOLL OPERATIONS DADE COUNTY			TOLL COLLECTION	1,875	1,825	1,825	1,825	1,825	*9,175*	A1-222
			0.0								
4249331	FL Dept. of Transportation										
DT4326391	SR 826 / PALMETTO EXPRESSWAY			PRELIM ENG FOR FUTURE CAPACITY	0	43,112	38,300	16,525	0	*97,937*	A1-300
	FROM US 1 / S DIXIE HWY	TO SR 836 / DOLPHIN EXPRESSWAY	7.2								
4326391	FL Dept. of Transportation										

DRAFT

Stategic Miami Area Rapid Transit (SMART) Plan

a - Flagler Corridor (BERT)

Type of Project: ***Expressway***

DT4357608	SR 826 / PALMETTO EXPRESSWAY COMMUNICATIONS CONSULTANT CONTRACT	7.8	TRANSPORTATION PLANNING	5	0	0	0	0	***5***	A1-331
4357608	FL Dept. of Transportation									
DT4362031	SR 826 / PALMETTO EXPRESSWAY ITS CONTRACT FOR MAINTENANE OF TOLLING EQUIPMENT	0.0	OTHER ITS	1,000	0	0	0	0	***1,000***	A1-334
4362031	FL Dept. of Transportation									
DT4362091	SR 826 / PALMETTO EXPRESSWAY INCIDENT MANAGEMENT ROAD RANGER SERVICE PATROLS	0.0	OTHER ITS	3,126	2,766	0	0	0	***5,892***	A1-336
4362091	FL Dept. of Transportation									
DT4362121	SR 826 / PALMETTO EXPRESSWAY FHP ENHANCED ENFORCEMENT	0.0	OTHER ITS	0	240	0	0	0	***240***	A1-338
4362121	FL Dept. of Transportation									
DT4432541	PALMETTO EXPRESS LANES - TOLL OPERATIONS	0.0	TOLL COLLECTION	360	360	360	360	360	***1,800***	A1-394
4432541	FL Dept. of Transportation									
DT4438941	SR 9A / I-95 RAMPS AT SR 90 / SW 8 ST AND SW 7 ST	0.6	RIGID PAVEMENT REHABILITATION	0	2,130	0	85	0	***2,215***	A1-399
4438941	FL Dept. of Transportation									

DRAFT

Stategic Miami Area Rapid Transit (SMART) Plan

a - Flagler Corridor (BERT)

Type of Project: ***Expressway***

DT4448001	SR 9A / I-95 SB SOUTH OF NW 6 ST OVERHEAD SIGN #87S051	0.0	OVERHEAD SIGNING	0	0	559	0	0	***559***	A1-431
4448001	FL Dept. of Transportation									
DT4457631	SR 9A / I-95 AUDIBLE PAVEMENT MARKINGS FROM MP 000 TO 1131	11.3	SIGNING/PAVEMENT MARKINGS	408	0	0	0	0	***408***	A1-443
4457631	FL Dept. of Transportation									
TP4150515	THERMOPLASTIC FOR WIDEN HEFT FROM BIRD RD TO SR 836	3.1	SIGNING/PAVEMENT MARKINGS	401	0	0	0	0	***401***	A2-9
4150515	Florida's Turnpike									
TP4438822	TPK EXT (SR821) MANAGED LANE IMPLEMENTATION (MP 20 -27)	7.0	MISCELLANEOUS CONSTRUCTION	1,100	0	0	0	0	***1,100***	A2-47
4438822	Florida's Turnpike									

DRAFT

Stategic Miami Area Rapid Transit (SMART) Plan

a - Flagler Corridor (BERT)

Type of Project: ***Arterial/Collector Road***

TPO Project No.	Facility/Project Name: From/Location	To/Location	Length (Miles)	Type of Work	Proposed Funding ($000s) 2021 - 2022	2022 - 2023	2023 - 2024	2024 - 2025	2025 - 2026	*5-YEAR TOTAL*	TIP Page Ref
Agency Project No.	Responsible Agency		Project Comments								
DT4244071	SR 968 / SW 1ST ST	AT MIAMI RIVER (BRIDGE #870660)	0.4	BRIDGE REPLACEMENT	4,998	0	0	0	0	*4,998*	A1-221
4244071	FL Dept. of Transportation										
DT4244072	SR 968 / SW 1 ST	AT SW SOUTH RIVER DRIVE	0.1	LANDSCAPING	0	243	0	0	0	*243*	A1-222
4244072	FL Dept. of Transportation										
DT4293453	SR 969 / MILAM DAIRY RD / NW 72 AVE	FROM N OF W FLAGLER ST TO S OF NW 7 ST	0.4	RESURFACING	101	0	0	0	0	*101*	A1-259
4293453	FL Dept. of Transportation										
DT4377821	SR 968 / FLAGLER ST	FROM SR 821 / HEFT TO SR 5 / BISCAYNE BLVD (BRT STUDY)	17.0	PD&E/EMO STUDY	3,346	250	0	0	0	*3,596*	A1-348
4377821	FL Dept. of Transportation										

DRAFT

Stategic Miami Area Rapid Transit (SMART) Plan

a - Flagler Corridor (BERT)

Type of Project: ***Arterial/Collector Road***

DT4399181	SR 90 / SW 8 ST AT SW 137 AVE	0.3	INTERSECTION IMPROVEMENT	100	0	0	0	0	***100***	A1-363
4399181	FL Dept. of Transportation									
DT4438901	SR 970 / SR 5 / DOWNTOWN DISTRIBUTOR RAMPS FROM SMIAMI AVE TO SE 2 AVE	0.9	RIGID PAVEMENT REHABILITATION	0	1,297	0	50	0	***1,347***	A1-398
4438901	FL Dept. of Transportation									
DT4439051	SR 90 / US 41 / SW 7 ST FROM BRICKELL AVE TO WEST OF SW 2 AVE	0.5	RESURFACING	0	215	0	0	1,298	***1,513***	A1-403
4439051	FL Dept. of Transportation									
DT4439171	SR 90 / SW 8 ST FROM EAST OF SW 42 AVE TO EAST OF SW 27 AVE	1.5	RESURFACING	2,939	523	160	0	0	***3,622***	A1-411
4439171	FL Dept. of Transportation									
DT4439181	SR 90 / SW 8 ST FROM WEST OF SW 57 AVE TO WEST OF SW 42 AVE	1.5	RESURFACING	2,563	370	140	0	0	***3,073***	A1-412
4439181	FL Dept. of Transportation									
DT4439191	SR 90 / SW 8 ST FROM WEST OF SW 74 COURT TO WEST OF SW 57 AVE	1.8	RESURFACING	3,146	423	180	0	0	***3,749***	A1-413
4439191	FL Dept. of Transportation									

DRAFT

Stategic Miami Area Rapid Transit (SMART) Plan

a - Flagler Corridor (BERT)

Type of Project: ***Arterial/Collector Road***

DT4459991	SR 7 / US 441 / NW 8 AVE / NW 7 AVE FROM NORTH OF NW 3 ST TO SOUTH OF NW 8 ST	0.4	RESURFACING	0	140	0	721	0	***861***	A1-459
4459991	FL Dept. of Transportation									
DT4460001	SR 90 / TAMIAMI TRAIL / SW 8 ST FROM BEACOM BLVD TO SW 4 AVE	2.3	RESURFACING	530	0	3,019	312	0	***3,861***	A1-459
4460001	FL Dept. of Transportation									
DT4475831	SR 959 / NW 57 AVE FROM NW 5 ST TO NW 7 ST	0.1	INTERSECTION IMPROVEMENT	777	0	0	0	0	***777***	A1-478
4475831	FL Dept. of Transportation									
DT4477511	SR 970 / DOWNTOWN DISTRIBUTOR FROM US1 TO I-95 NB BRIDGE 870475	0.3	BRIDGE - PAINTING	0	155	0	0	0	***155***	A1-480
4477511	FL Dept. of Transportation									
DT4478041	SR 959 / RED ROAD / SW-NW 57TH AVE FROM N OF SW 8TH ST TO N OF NW 11TH ST	1.3	RESURFACING	0	350	0	2,822	0	***3,172***	A1-483
4478041	FL Dept. of Transportation									
DT4478081	SR 90 / US 41 / SW 7 ST FROM EAST OF SW 27 AVE TO WEST OF SW 2 AVE	2.5	RESURFACING	0	423	0	0	3,521	***3,944***	A1-484
4478081	FL Dept. of Transportation									

DRAFT

Stategic Miami Area Rapid Transit (SMART) Plan

a - Flagler Corridor (BERT)

Type of Project: ***Arterial/Collector Road***

DT4478091	SR 953 / LEJEUNE RD / SW 42ND AVE FROM N OF SW 8TH ST TO S OF NW 11TH ST	1.2	RESURFACING	0	348	0	2,801	0	***3,149***	A1-485
4478091	FL Dept. of Transportation									
DT4486911	RR CROSSING #631057T AT SR 90/SW 8 ST	0.0	RAIL SAFETY PROJECT	13	0	0	0	0	***13***	A1-493
4486911	FL Dept. of Transportation									
DT4486921	RR CROSSING #631055E AT SR 968/W FLAGLER ST	0.0	RAIL SAFETY PROJECT	453	0	0	0	0	***453***	A1-494
4486921	FL Dept. of Transportation									
PW000118	Flagler Street Reconstruction	0.0	Roadway reconstruction	2,085	0	0	0	0	***2,085***	A4-5
000118	Miami-Dade Dept. of Transportation and Public Works	Prior Years' Funding as follows: $2,085,000 for PE/CST.								

DRAFT

Stategic Miami Area Rapid Transit (SMART) Plan

a - Flagler Corridor (BERT)

Type of Project: ***Transit***

TPO Project No.	Facility/Project Name: From/Location	To/Location	Length (Miles)	Type of Work	Proposed Funding ($000s) 2021 - 2022	2022 - 2023	2023 - 2024	2024 - 2025	2025 - 2026	*5-YEAR TOTAL*	TIP Page Ref
Agency Project No.	Responsible Agency		Project Comments								
DT4362001	SR 826 / PALMETTO EXPRESSWAY EXPRESS LANES TOLLING & RAMP SIGNALING OPERATION		0.0	TECHNICAL ASSISTANCE	1,853	2,169	2,169	0	0	*6,191*	A1-333
4362001	FL Dept. of Transportation										
TA0000034	Metrorail and Metromover Fixed Guideway Bridge Inspection		24.8	Maintenance	1,000	1,000	1,000	1,000	0	*4,000*	A11-19
34	Miami-Dade Dept. of Transportation and Public Works (Transit)		FTA Section 5307 / 09; OMB SITE S3002470								
TA0000076	Metromover Brickell Loop Extension Guideway Painting	Metromover Brickell Extension Metromover Brickell Extension	0.0	Paint	940	940	0	0	0	*1,880*	A11-23
76	Miami-Dade Dept. of Transportation and Public Works (Transit)		OMB #2000000185, Site S3001053								
TA000101	MDT - SR 836 EBS PARK AND RIDE LOT	AT SW 8 ST AND SW 147 AVE	0.0	PARK AND RIDE LOTS	2,405	0	0	0	0	*2,405*	A11-1
000101	Miami-Dade Dept. of Transportation and Public Works (Transit)		Project completion scheduled for 2021 . OMB # 6730101 Site 3001044								

DRAFT

Stategic Miami Area Rapid Transit (SMART) Plan

a - Flagler Corridor (BERT)

Type of Project: ***Transit***

TA000102	MDT - SR 836 EBS PANTHER STATION @ FIU (SEC 5307)	0.0	CAPITAL FOR FIXED ROUTE	6,959	90	0	0	0	***7,049***	A11-2
000102	Miami-Dade Dept. of Transportation and Public Works (Transit)	Project completion scheduled for 2021; OMB SITE S3002065								
TA000109	DTPW - SMART PLAN CORRIDORS T.R.I.P. CAPITAL EXPENDITURES	0.0	TRANSIT IMPROVEMENT	1,200	0	0	0	0	***1,200***	A11-5
000109	Miami-Dade Dept. of Transportation and Public Works (Transit)	OMB SITE S3001590								
TA11	METRORAIL - TRACK AND GUIDEWAY PROJECTS	0.0	MAINTENANCE	36,356	8,500	8,025	6,500	6,500	***65,881***	A11-5
11	Miami-Dade Dept. of Transportation and Public Works (Transit)	OMB # P6710900								
TA14	Flagler MAX RTE 51 Operating Assistance West Miami-Dade Downtown	0.0	Urban Corridor Improvements	0	634	0	0	0	***634***	A11-6
14	Miami-Dade Dept. of Transportation and Public Works (Transit)	Flagler Max Rt 51 From West Miami Dade to Downtown. Prior years FM#, 4389481, 4424741								
TA2020157	Flagler Corridor (SMART Plan)	0.0	Planning	527	456	0	0	0	***983***	A11-13
2020157	Miami-Dade Dept. of Transportation and Public Works (Transit)	OMB SITE S3002329								
TA4309533	MDT - FLAGLER MAX (ROUTE 51) FROM WEST MIAMI-DADE TO DOWNTOWN	0.0	URBAN CORRIDOR IMPROVEMENTS	0	634	0	0	0	***634***	A1-50
4309533	Miami-Dade Dept. of Transportation and Public Works (Transit)									

DRAFT

Stategic Miami Area Rapid Transit (SMART) Plan

a - Flagler Corridor (BERT)

Type of Project: ***Transit***

TA4310772	MDT - SR 836 EBS PARK AND RIDE LOT AT SW 8 ST & SW 147 AVE	0.0	PARK AND RIDE LOTS	2,500	2,500	0	0	0	***5,000***	A1-51
4310772	Miami-Dade Dept. of Transportation and Public Works (Transit)	Design 90 % completed, project completion scheduled for 2020								
TA4389432	MDT - 95 EXPRESS DADE / BROWARD EXPRESS (RTE 196 SHERIDAN ST TO DOWNTOWN)	0.0	PURCHASE VEHICLES/EQUIPMENT	4,480	0	0	0	0	***4,480***	A1-64
4389432	Miami-Dade Dept. of Transportation and Public Works (Transit)									
TA4450241	MDT - 95 EXPRESS DADE / BROWARD EXPRESS (RTE 195 BROWARD BLVD TO DOWNTOWN)	0.0	PURCHASE VEHICLES/EQUIPMENT	5,040	0	0	0	0	***5,040***	A1-85
4450241	Miami-Dade Dept. of Transportation and Public Works (Transit)									
TA4466861	DTPW - PANTHER STATION TO DOLPHIN STATION EXPRESS SERVICE	0.0	OPERATING FOR FIXED ROUTE	290	0	0	0	0	***290***	A1-88
4466861	Miami-Dade Dept. of Transportation and Public Works (Transit)									
TAMDT285	SMART PLAN EAST-WEST (SR 836) CORRIDOR Florida International University Miami Intermodal Center (MIC) (FIU)	11.0	PROJECT DEVELOPMENT	1,650	0	0	0	0	***1,650***	A11-17
285	Miami-Dade Dept. of Transportation and Public Works (Transit)	Estimated PD&E completion date 2020; OMB SITE S3001040								
TAS30000139	METRORAIL STATIONS REFURBISHMENT	0.0	STATION RENEWAL	10,800	13,381	16,831	15,007	0	***56,019***	A11-26
S30000139	Miami-Dade Dept. of Transportation and Public Works (Transit)	OMB #P2000000104 SITE S3000139								

DRAFT

Stategic Miami Area Rapid Transit (SMART) Plan

a - Flagler Corridor (BERT)

Type of Project: ***Transit***

TAS3001005	GOVERNMENT CENTER STATION FIRE SUPPRESSION SYSTEM	0.0	SAFTEY EQUIPMENT	2,160	1,482	0	0	0	***3,642***	A11-26
S3001005	Miami-Dade Dept. of Transportation and Public Works (Transit)	OMB #P2000000104 SITE S3001005								

DRAFT

Stategic Miami Area Rapid Transit (SMART) Plan

a - Flagler Corridor (BERT)

Type of Project: ***Pedestrian/Bicycle***

TPO Project No.	Facility/Project Name: From/Location	To/Location	Length (Miles)	Type of Work	Proposed Funding ($000s): 2021 - 2022	2022 - 2023	2023 - 2024	2024 - 2025	2025 - 2026	*5-YEAR TOTAL*	TIP Page Ref
Agency Project No.	Responsible Agency		Project Comments								
DT4166604	MIAMI DADE COUNTY - LUDLAM TRAIL	FROM NW 7 ST	TO SW 40 ST	0.0	BIKE PATH/TRAIL	0	0	8,000	0	0	*8,000*	A1-579
4166604	FL Dept. of Transportation											
DT4412351	SAFE ROUTES TO SCHOOL - NORWOOD,DANTE FASCELL,CHRLS HADLEY,MAE WALTERS,REEVES			0.0	PEDESTRIAN SAFETY IMPROVEMENT	215	0	1,082	0	0	*1,297*	A1-382
4412351	FL Dept. of Transportation											
DT4439182	SR 90 / SW 8 ST	AT SW 44 AVE		0.0	PEDESTRIAN SAFETY IMPROVEMENT	259	0	0	0	0	*259*	A1-413
4439182	FL Dept. of Transportation											
DT4451581	SAFE ROUTES TO SCHOOL - SEMINOLE ELEMENTARY			0.0	PEDESTRIAN SAFETY IMPROVEMENT	101	0	559	0	0	*660*	A1-439
4451581	FL Dept. of Transportation											

DRAFT

Stategic Miami Area Rapid Transit (SMART) Plan

a - Flagler Corridor (BERT)

Type of Project: ***Pedestrian/Bicycle***

DT4462991	SAFE ROUTES TO SCHOOL - RUBEN DARIO MIDDLE SCHOOL	0.0	PEDESTRIAN SAFETY IMPROVEMENT	0	0	0	60	0	***60***	A1-618
4462991	FL Dept. of Transportation									
DT4470461	SR 90 / US 41 / SW 8 ST PEDESTRIAN BRIDGE ALONG SW 109 AVE & SR 90 / SW 8 ST	0.3	PEDESTRIAN/WILDLIFE OVERPASS	0	12,927	0	0	0	***12,927***	A1-473
4470461	FL Dept. of Transportation									
DT4471631	SR 933 / SW 12 AVE / NW 12 AVE FROM SW 2 ST TO SW 5 ST	0.2	PEDESTRIAN SAFETY IMPROVEMENT	0	0	0	0	226	***226***	A1-474
4471631	FL Dept. of Transportation									

DRAFT

Stategic Miami Area Rapid Transit (SMART) Plan

a - Flagler Corridor (BERT)

Type of Project: ***Electronic Signs/Monitoring***

TPO Project No.	Facility/Project Name: From/Location	To/Location	Length (Miles)	Type of Work	Proposed Funding ($000s): 2021 - 2022	2022 - 2023	2023 - 2024	2024 - 2025	2025 - 2026	*5-YEAR TOTAL*	TIP Page Ref
Agency Project No.	Responsible Agency		Project Comments								
DT4362032	SR 826 EXPRESS LANES INFRASTRUCTURE MAINTENANCE & REPAIRS		0.0	OTHER ITS	0	1,050	1,050	1,050	1,050	*4,200*	A1-335
4362032	FL Dept. of Transportation										
DT4362092	SR 826 EXPRESS LANES INCIDENT MANAGEMENT ROAD RANGER SERVICE PATROLS		0.0	OTHER ITS	0	271	3,255	3,255	3,255	*10,036*	A1-337
4362092	FL Dept. of Transportation										
DT4362122	SR 826 EXPRESS LANES FHP ENHANCED ENFORCEMENT		0.0	OTHER ITS	0	0	550	550	550	*1,650*	A1-339
4362122	FL Dept. of Transportation										
DT4383144	SR 826 TOLLING FIELD EQUIPMENT ELECTRIC SERVICES		0.0	DYNAMIC MESSAGE SIGN	20	20	20	20	20	*100*	A1-356
4383144	FL Dept. of Transportation										

DRAFT

Stategic Miami Area Rapid Transit (SMART) Plan

a - Flagler Corridor (BERT)

Type of Project: ***Electronic Signs/Monitoring***

DT4450233	SR 826 EXPRESS LANES TOLLING & RAMP SIGNALING OPERATIONS	0.0	OTHER ITS	0	0	0	1,725	1,725	***3,450***	A1-436
4450233	FL Dept. of Transportation									
DT4450234	SR 826 EXPRESS LANES INCIDENT RESPONSE VEHICLE SERVICES	0.0	OTHER ITS	0	0	0	332	332	***664***	A1-437
4450234	FL Dept. of Transportation									
DT4469471	WRONG WAY DRIVING INITIATIVE AT VARIOUS RAMP LOCATIONS	14.0	ITS FREEWAY MANAGEMENT	0	0	3,813	0	0	***3,813***	A1-473
4469471	FL Dept. of Transportation									

DRAFT

Stategic Miami Area Rapid Transit (SMART) Plan

a - Flagler Corridor (BERT)

Type of Project: ***Passenger Transfer Station***

TPO Project No.	Facility/Project Name			Type of Work	Proposed Funding ($000s)						TIP Page Ref
	From/Location	To/Location	Length (Miles)		2021 - 2022	2022 - 2023	2023 - 2024	2024 - 2025	2025 - 2026	*5-YEAR TOTAL*	
Agency Project No.	Responsible Agency		Project Comments								
TAMDT290	Metromover Escalator Replacement and Elevator Refurbishment				4,586	0	0	0	0	*4,586*	A11-25
	Metromover Stations	Metromover Stations	0.0								
MDT290	Miami-Dade Dept. of Transportation and Public Works (Transit)		OMB #P673910 Site S3001039								

DRAFT

MIAMI-DADE TRANSPORTATION PLANNING ORGANIZATION
FY 2022-2026 TRANSPORTATION IMPROVEMENT PROGRAM
FUNDED TRANSPORTATION PROJECTS WITHIN 1/2 MILE VICINITY OF SMART CORRIDOR

Stategic Miami Area Rapid Transit (SMART) Plan

b - S. Miami-Dade Express (BERT)

Type of Project: ***Expressway***

TPO Project No.	Facility/Project Name: From/Location	To/Location	Length (Miles)	Type of Work	Proposed Funding ($000s): 2021 - 2022	2022 - 2023	2023 - 2024	2024 - 2025	2025 - 2026	*5-YEAR TOTAL*	TIP Page Ref
Agency Project No.	Responsible Agency		Project Comments								
DT4326391	SR 826 / PALMETTO EXPRESSWAY	FROM US 1 / S DIXIE HWY	TO SR 836 / DOLPHIN EXPRESSWAY	7.2	PRELIM ENG FOR FUTURE CAPACITY	0	43,112	38,300	16,525	0	***97,937***	A1-300
4326391	FL Dept. of Transportation											
DT4357608	SR 826 / PALMETTO EXPRESSWAY COMMUNICATIONS CONSULTANT CONTRACT			7.8	TRANSPORTATION PLANNING	5	0	0	0	0	***5***	A1-331
4357608	FL Dept. of Transportation											
DT4362031	SR 826 / PALMETTO EXPRESSWAY ITS CONTRACT FOR MAINTENANE OF TOLLING EQUIPMENT			0.0	OTHER ITS	1,000	0	0	0	0	***1,000***	A1-334
4362031	FL Dept. of Transportation											
DT4362091	SR 826 / PALMETTO EXPRESSWAY INCIDENT MANAGEMENT ROAD RANGER SERVICE PATROLS			0.0	OTHER ITS	3,126	2,766	0	0	0	***5,892***	A1-336
4362091	FL Dept. of Transportation											

DRAFT

Stategic Miami Area Rapid Transit (SMART) Plan

b - S. Miami-Dade Express (BERT)

Type of Project: ***Expressway***

DT4362121	SR 826 / PALMETTO EXPRESSWAY FHP ENHANCED ENFORCEMENT	0.0	OTHER ITS	0	240	0	0	0	***240***	A1-338
4362121	FL Dept. of Transportation									
TP4060961	WIDEN HEFT - NORTH OF EUREKA TO SOUTH OF KILLIAN PKWY (14.5-19.4) INCUDES MANAGED LANES	4.9	ADD LANES & RECONSTRUCT	10	0	0	0	0	***10***	A2-2
4060961	Florida's Turnpike									
TP4060963	THERMOPLASTIC FOR WIDEN HEFT FROM NORTH OF EUREKA TO SOUTH OF KILLIAN	4.0	SIGNING/PAVEMENT MARKINGS	472	0	0	0	0	***472***	A2-3
4060963	Florida's Turnpike									
TP4233722	WIDEN HEFT-SW 288 ST TO SW216 ST (MP5-11.8) 4 TO6 LNS INC. EXPRESS LNS	6.5	ADD LANES & RECONSTRUCT	152	0	0	0	0	***152***	A2-14
4233722	Florida's Turnpike									
TP4233723	THERMOPLASTIC WIDEN HEFT FROM SW 288TH ST TO SW 216TH ST, MP5 TO MP11	6.5	SIGNING/PAVEMENT MARKINGS	57	0	0	0	0	***57***	A2-16
4233723	Florida's Turnpike									
TP4372111	HEFT & SURFACE STREET IMPROVEMENTS FROM HAINLIN MILLS TO US 1(MP 11-12)	0.4	INTERCHANGE JUSTIFICA/MODIFICA	0	50	0	49,051	0	***49,101***	A2-43
4372111	Florida's Turnpike									

DRAFT

Stategic Miami Area Rapid Transit (SMART) Plan

b - S. Miami-Dade Express (BERT)

Type of Project: ***Expressway***

TP4395452	WIDEN HEFT(SR821) US-1/SOUTH OF PALM DR TO CAMPBELL DR(MP0-2)(4-6LNS)	3.5	ADD LANES & RECONSTRUCT	0	0	22	7,804	9,086	***16,912***	A2-44
4395452	Florida's Turnpike									
TP4426201	SNAPPER CREEK SERVICE PLAZA GENERAL IMPROVEMENTS (MP 19)	1.1	REST AREA	0	0	0	0	7,343	***7,343***	A2-46
4426201	Florida's Turnpike									
TP4441111	WIDEN TPK EXT - CAMPBELL DR TO TALLAHASSEE RD (MP4 -6)(MANAGED LANES)	2.0	ADD LANES & RECONSTRUCT	3,209	0	0	450	0	***3,659***	A2-50
4441111	Florida's Turnpike									
XA87410	SR 874 / Don Shula Expressway SW 128 St SR 874 (Don Shula)	2.0	New Connector	3,781	0	0	0	0	***3,781***	A3-2
87410	Miami-Dade Expressway Authority	A portion of the project being built by FTE under partnership agreement.								

DRAFT

Stategic Miami Area Rapid Transit (SMART) Plan

b - S. Miami-Dade Express (BERT)

Type of Project: ***Arterial/Collector Road***

TPO Project No. / Agency Project No.	Facility/Project Name: From/Location	To/Location	Length (Miles)	Type of Work	Responsible Agency / Project Comments	Proposed Funding ($000s) 2021 - 2022	2022 - 2023	2023 - 2024	2024 - 2025	2025 - 2026	*5-YEAR TOTAL*	TIP Page Ref
DT4293412	SR 994 / QUAIL ROOST / SW 186 ST	FROM EAST OF SR 821 / HEFT	TO S DADE TRNWY 0.8	RESURFACING		0	80	0	0	0	***80***	A1-253
4293412	FL Dept. of Transportation											
DT4293413	SR 994 / QUAIL ROOST	FROM WEST OF SW 127 AVE	TO WEST OF SW 113 AVE 1.9	RESURFACING		0	180	0	0	0	***180***	A1-254
4293413	FL Dept. of Transportation											
DT4377841	SR 94 / KENDALL DR	FROM SR 997 / KROME AVE	TO SR 5 / S DIXIE HWY (BRT STUDY) 10.7	PD&E/EMO STUDY		7,775	250	0	0	0	***8,025***	A1-348
4377841	FL Dept. of Transportation											
DT4399131	SR 5 / US 1	AT SW 112 AVE	0.5	INTERSECTION IMPROVEMENT		54	0	0	0	0	***54***	A1-361
4399131	FL Dept. of Transportation											

DRAFT

Stategic Miami Area Rapid Transit (SMART) Plan

b - S. Miami-Dade Express (BERT)

Type of Project: ***Arterial/Collector Road***

DT4401761	SR 989 / SW 112AVE SIGNALIZE INTRSLIGHTING FM SW 248 ST TO SW 20900 BLK	2.6	LIGHTING	20	0	0	0	0	***20***	A1-371
4401761	FL Dept. of Transportation									
DT4401762	SR 994 / QUAIL RST DR SIGNLIZE INTLIGHTNG FM SW 113 AVE TO HOMESTEAD AVE	1.1	LIGHTING	0	15	0	0	0	***15***	A1-372
4401762	FL Dept. of Transportation									
DT4418121	SR 5 / S DIXIE HWY FROM CARD SOUND RD TO SOUTH OF SW 336 ST	1.3	RESURFACING	0	200	0	0	0	***200***	A1-385
4418121	FL Dept. of Transportation									
DT4418271	SR 5 / S DIXIE HWY FROM NORTH OF SW 336 ST TO SOUTH OF SW 304 ST	2.3	RESURFACING	0	260	0	0	0	***260***	A1-386
4418271	FL Dept. of Transportation									
DT4439081	SR 5 / US 1 / S DIXIE HWY FROM SOUTH OF SW 100 ST TO SOUTH OF SW 88 ST	0.9	RESURFACING	0	0	0	2,310	0	***2,310***	A1-405
4439081	FL Dept. of Transportation									
DT4457641	SR 5 / US 1 / OVERSEAS HWY FROM MP 0.00 TO 13.55	13.6	SIGNING/PAVEMENT MARKINGS	179	0	0	0	0	***179***	A1-444
4457641	FL Dept. of Transportation									

DRAFT

Stategic Miami Area Rapid Transit (SMART) Plan

b - S. Miami-Dade Express (BERT)

Type of Project: ***Arterial/Collector Road***

DT4459921	SR 9336 / SW 344 ST / PALM DR FROM SW 192 AVE TO W OF SR 5 / US 1	1.6	RESURFACING	0	2,568	0	105	0	***2,673***	A1-455
4459921	FL Dept. of Transportation									
DT4475821	SR 5 / US 1 AT CARIBBEAN BLVD	0.2	INTERSECTION IMPROVEMENT	165	96	19	550	0	***830***	A1-477
4475821	FL Dept. of Transportation									
DT4486891	RR CROSSING #631084P AT SW 112 STR	0.0	RAIL SAFETY PROJECT	109	251	0	0	0	***360***	A1-492
4486891	FL Dept. of Transportation									
PW0000148	SW 152 Avenue SW 312 Street US-1	2.0	Widen from 2 to 4 lanes	0	0	0	0	1,500	***1,500***	A5-121
148	Miami-Dade Dept. of Transportation and Public Works									
PW0001107	SW 107 Avenue Quail Roost Drive SW 160 Street	1.7	Widen from 2 to 4 lanes	0	0	0	0	1,196	***1,196***	A5-119
0001107	Miami-Dade Dept. of Transportation and Public Works	Additional funding in RIF District 5.								
PW0001115	SW 200 Street Quail Roost Drive US-1	1.6	Widen from 2 to 4 lanes	0	0	0	0	1,500	***1,500***	A5-121
0001115	Miami-Dade Dept. of Transportation and Public Works									

DRAFT

Stategic Miami Area Rapid Transit (SMART) Plan

b - S. Miami-Dade Express (BERT)

Type of Project: ***Arterial/Collector Road***

PW0001148	SW 107 Avenue Quail Roost Drive SW 160 Street	1.7	Widen from 2 to 4 lanes	0	0	0	500	1,250	***1,750***	A5-90
0001148	Miami-Dade Dept. of Transportation and Public Works	Additional funding in RIF District 6.								

PW000992	SW 117 Avenue US-1 SW 184 Street	1.9	Road reconstruction/Traffic operational improvements	0	0	0	0	2,000	***2,000***	A5-119
000992	Miami-Dade Dept. of Transportation and Public Works									

PW20040344	SW 137 Avenue SR-821 (HEFT) US-1	1.7	Widen from 2 to 4 lanes	250	0	0	0	0	***250***	A7-8
20040344	Miami-Dade Dept. of Transportation and Public Works	Prior Years' Funding as follows: $809,000 for PE, $8,585,000 for CST. Additional funding in RIF District 6. Additional funding by others.								

PW20040348	SW 216 Street SW 127 Avenue HEFT	2.0	Curb & Gutter, Traffic Operational Improv.	3,189	587	0	0	0	***3,776***	A7-10
20040348	Miami-Dade Dept. of Transportation and Public Works	Prior Years' Funding as follows: $1,978,000 for PE, $7,862,000 for CST. Additional funding in RIF District 6. Additional funding by others.								

DRAFT

Stategic Miami Area Rapid Transit (SMART) Plan

b - S. Miami-Dade Express (BERT)

Type of Project: ***Transit***

TPO Project No.	Facility/Project Name: From/Location	To/Location	Length (Miles)	Type of Work	Proposed Funding ($000s): 2021 - 2022	2022 - 2023	2023 - 2024	2024 - 2025	2025 - 2026	*5-YEAR TOTAL*	TIP Page Ref
Agency Project No.	Responsible Agency		Project Comments								
DT4362001	SR 826 / PALMETTO EXPRESSWAY EXPRESS LANES TOLLING & RAMP SIGNALING OPERATION		0.0	TECHNICAL ASSISTANCE	1,853	2,169	2,169	0	0	*6,191*	A1-333
4362001	FL Dept. of Transportation										
PW0001230	South Corridor		0.0	BRT and signal improvement	6,000	6,000	6,000	7,437	0	*25,437*	A5-138
0001230	Miami-Dade Dept. of Transportation and Public Works										
TA0000006	Capitalization of Preventive Maintenance		0.0	Capital Maintenance	99,929	101,954	104,937	109,280	111,804	*527,904*	A11-21
6	Miami-Dade Dept. of Transportation and Public Works (Transit)		FTA Section 5307. Prior years FM # 4329651, 4349751; OMB SITE S3000642								
TA0000022	MAJOR MID-LIFE REHABILITATION OF ALL RAIL VEHICLES	Lehman Center	0.0	Replacement of existing rail cars	2,170	1,596	795	8,942	0	*13,503*	A11-16
22	Miami-Dade Dept. of Transportation and Public Works (Transit)		Delivery scheduled in place. OMB # P6733001 SITE S68750								

DRAFT

Stategic Miami Area Rapid Transit (SMART) Plan

b - S. Miami-Dade Express (BERT)

Type of Project: ***Transit***

TA0000034	Metrorail and Metromover Fixed Guideway Bridge Inspection	24.8	Maintenance	1,000	1,000	1,000	1,000	0	***4,000***	A11-19
34	Miami-Dade Dept. of Transportation and Public Works (Transit)	FTA Section 5307 / 09; OMB SITE S3002470								
TA0000039	MDT-S MIA DADE TRANSITWAY Routes Operaiting - OPS ASST DADELAND TO FL CITY	0.0	URBAN CORRIDOR IMPROVEMENTS	960	0	0	0	0	***960***	A11-19
39	Miami-Dade Dept. of Transportation and Public Works (Transit)	Prior year FM# 4389501,4409131,4179173								
TA0000093	METROMOVER COMPREHENSIVE WAYSIDE OVERHAUL - Track & Guideway Rehabilitation Various	0.0	Rehabilitate Guideway	24,524	24,524	24,524	16,968	5,791	***96,331***	A11-24
93	Miami-Dade Dept. of Transportation and Public Works (Transit)	Project approved by County Ordinance. OMB # 6710910 Site S3001385								
TA000109	DTPW - SMART PLAN CORRIDORS T.R.I.P. CAPITAL EXPENDITURES	0.0	TRANSIT IMPROVEMENT	1,200	0	0	0	0	***1,200***	A11-5
000109	Miami-Dade Dept. of Transportation and Public Works (Transit)	OMB SITE S3001590								
TA11	METRORAIL - TRACK AND GUIDEWAY PROJECTS	0.0	MAINTENANCE	36,356	8,500	8,025	6,500	6,500	***65,881***	A11-5
11	Miami-Dade Dept. of Transportation and Public Works (Transit)	OMB # P6710900								
TA12	Kendall Corridor (RT 288) West Kendall Transit Terminal Dadeland North Metrorail Station	0.0	Urban Corridor Improvements	0	550	429	0	0	***979***	A11-6
12	Miami-Dade Dept. of Transportation and Public Works (Transit)	From West Kendall Transit terminal to Dadeland North Metrorail Station. Prior years FM #, 4389491, 4424751								

DRAFT

Stategic Miami Area Rapid Transit (SMART) Plan

b - S. Miami-Dade Express (BERT)

Type of Project: ***Transit***

TA18	MDT ADDITIONAL ELEVATORS @ Dadeland North Metrorail Station Dadeland North Metrorail Station	0.0	Construction of additional passenger amenties	3,050	2,940	651	55	0	***6,696***	A11-7
18	Miami-Dade Dept. of Transportation and Public Works (Transit)	Project completion scheduled for 2021.Prior years FM # 4241472; OMB SITE S3001034								
TA201924	Miami-Dade DTPW South Dade Transitway Service Improvements Project	0.0	Purchase Vehicle/Equipment	9,666	0	0	0	0	***9,666***	A11-10
201924	Miami-Dade Dept. of Transportation and Public Works (Transit)									
TA2020156	Kendall Corridor (SMART Plan)	0.0	Planning	527	527	0	0	0	***1,054***	A11-12
2020156	Miami-Dade Dept. of Transportation and Public Works (Transit)	OMB SITE S3002319								
TA4179175	MDT - SOUTH MIAMI-DADE TRANSITWAY ROUTES: DADELAND TO FLORIDA CITY	0.0	URBAN CORRIDOR IMPROVEMENTS	960	0	0	0	0	***960***	A1-35
4179175	Miami-Dade Dept. of Transportation and Public Works (Transit)									
TA4225294	MDT - KENDALL CRUISER (ROUTE 288) FROM DADELAND NORTH TO SW 162 AVE	0.0	URBAN CORRIDOR IMPROVEMENTS	0	550	0	0	0	***550***	A1-48
4225294	Miami-Dade Dept. of Transportation and Public Works (Transit)									
TA4225295	MDT - KENDALL CRUISER (ROUTE 288) FROM DADELAND NORTH TO SW 162 AVE	0.0	URBAN CORRIDOR IMPROVEMENTS	0	0	429	0	0	***429***	A1-48
4225295	Miami-Dade Dept. of Transportation and Public Works (Transit)									

DRAFT

Stategic Miami Area Rapid Transit (SMART) Plan

b - S. Miami-Dade Express (BERT)

Type of Project: ***Transit***

TA4241474	MIAMI-DADE DTPW - DADELAND NORTH METRORAIL STATION ELEVATORS	0.0	INTERMODAL HUB CAPACITY	0	596	0	0	0	***596***	A1-12
4241474	Miami-Dade Dept. of Transportation and Public Works (Transit)									
TA4449012	DTPW - OPERATING ASSISTANCE FOR ROUTES ON THE SOUTH DADE TRANSITWAY	0.0	OPERATING FOR FIXED ROUTE	0	0	0	1,000	0	***1,000***	A1-84
4449012	Miami-Dade Dept. of Transportation and Public Works (Transit)									
TA4474151	MIAMI-DADE DTPW - SOUTH DADE TRANSITWAY SOUTHLAND MALL PARK & RIDE LOT	0.0	PARK AND RIDE LOTS	2,146	0	0	0	0	***2,146***	A1-90
4474151	Miami-Dade Dept. of Transportation and Public Works (Transit)									
TA4474161	MIAMI-DADE DTPW - PICKUP/DROP OFF LOCATIONS FROM SW 344 ST TO DADELAND	0.0	PARK AND RIDE LOTS	1,250	0	3,688	3,988	0	***8,926***	A1-90
4474161	Miami-Dade Dept. of Transportation and Public Works (Transit)									
TA4474171	MIAMI-DADE DTPW - SOUTH DADE TRANSITWAY - MARLIN RD PARK & RIDE LOT	0.0	PARK AND RIDE LOTS	0	0	0	3,552	0	***3,552***	A1-91
4474171	Miami-Dade Dept. of Transportation and Public Works (Transit)									
TAMDT286	SMART PLAN SOUTH CORRIDOR - South Dade Transitway South Dade Transitway at SW 344 ST Dadeland South Metrorail Station	20.0	PD&E Study	114,871	39,266	0	0	0	***154,137***	A11-18
286	Miami-Dade Dept. of Transportation and Public Works (Transit)	OMB # 2000000973 SITE S3002043								

DRAFT

Stategic Miami Area Rapid Transit (SMART) Plan

b - S. Miami-Dade Express (BERT)

Type of Project: ***Transit***

TAS30000139	METRORAIL STATIONS REFURBISHMENT		STATION RENEWAL	10,800	13,381	16,831	15,007	0	***56,019***	A11-26
		0.0								
S30000139	Miami-Dade Dept. of Transportation and Public Works (Transit)	OMB #P2000000104 SITE S3000139								

TAS75317	CONSTRUCT A PARK AND RIDE LOT AT SW 344 ST		CONSTRUCT PARK AND RIDE FACILITY	290	1,239	1,334	0	0	***2,863***	A11-36
	SOUTH DADE TRANSITWAY AT SW 344 ST	0.0								
S75317	Miami-Dade Dept. of Transportation and Public Works (Transit)	OMB #P671610 SITE S75317								

DRAFT

Stategic Miami Area Rapid Transit (SMART) Plan

b - S. Miami-Dade Express (BERT)

Type of Project: ***Pedestrian/Bicycle***

TPO Project No.	Facility/Project Name: From/Location	To/Location	Length (Miles)	Type of Work	Proposed Funding ($000s): 2021 - 2022	2022 - 2023	2023 - 2024	2024 - 2025	2025 - 2026	5-YEAR TOTAL	TIP Page Ref
Agency Project No.	Responsible Agency		Project Comments								
DT4416391	SNAPPER CREEK TRAIL SEGMENT B PHASE 1		0.0	BIKE PATH/TRAIL	0	0	517	0	0	***517***	A1-603
4416391	FL Dept. of Transportation										
DT4451611	SAFE ROUTES TO SCHOOL - AIRBASE K-8 CENTER		0.0	PEDESTRIAN SAFETY IMPROVEMENT	9	0	45	0	0	***54***	A1-440
4451611	FL Dept. of Transportation										
DT4460711	DTPW - HIGHLIGHTING BIKE LANES ON MULTILANE ROADS		0.0	BIKE LANE/SIDEWALK	0	0	0	57	0	***57***	A1-617
4460711	FL Dept. of Transportation										
DT4475991	SAFE ROUTES TO SCHOOL - MIAMI SOUTHRIDGE SENIOR HIGH SCHOOL		0.0	PEDESTRIAN SAFETY IMPROVEMENT	0	0	80	0	123	***203***	A1-479
4475991	FL Dept. of Transportation										

DRAFT

Stategic Miami Area Rapid Transit (SMART) Plan

b - S. Miami-Dade Express (BERT)

Type of Project: ***Pedestrian/Bicycle***

PW0001041	Underline Dadeland South Miami River	9.6	Pedestrian/bicycle improvements	3,000	3,000	3,000	2,524	0	***11,524***	A5-7
0001041	Miami-Dade Dept. of Transportation and Public Works	Additional funding in RIF 2 and RIF 7. Additional funding by others.								

PW000924	Underline Dadeland South Miami River	9.6	Pedestrian/bicycle improvements	7,320	5,500	5,500	4,009	0	***22,329***	A5-31
000924	Miami-Dade Dept. of Transportation and Public Works	Additional funding in RIF 1 and RIF 7. Additional funding by others.								

TAS3002666	THE UNDERLINE - PHASE 3 THRU 9 SW 19 AVE DADELAND BLVD	0.0	ENGINEERING / CONSTRUCTION	16,246	27,269	21,775	20,881	22,539	***108,710***	A11-35
S3002666	Miami-Dade Dept. of Transportation and Public Works (Transit)	PHASE 3 CONSTRUCTION; OMB SITE S3002666								

DRAFT

Stategic Miami Area Rapid Transit (SMART) Plan

b - S. Miami-Dade Express (BERT)

Type of Project: ***Electronic Signs/Monitoring***

TPO Project No.	Facility/Project Name: From/Location	To/Location	Length (Miles)	Type of Work	Proposed Funding ($000s): 2021 - 2022	2022 - 2023	2023 - 2024	2024 - 2025	2025 - 2026	*5-YEAR TOTAL*	TIP Page Ref
Agency Project No.	Responsible Agency		Project Comments								
DT4362032	SR 826 EXPRESS LANES INFRASTRUCTURE MAINTENANCE & REPAIRS		0.0	OTHER ITS	0	1,050	1,050	1,050	1,050	*4,200*	A1-335
4362032	FL Dept. of Transportation										
DT4362092	SR 826 EXPRESS LANES INCIDENT MANAGEMENT ROAD RANGER SERVICE PATROLS		0.0	OTHER ITS	0	271	3,255	3,255	3,255	*10,036*	A1-337
4362092	FL Dept. of Transportation										
DT4362122	SR 826 EXPRESS LANES FHP ENHANCED ENFORCEMENT		0.0	OTHER ITS	0	0	550	550	550	*1,650*	A1-339
4362122	FL Dept. of Transportation										
DT4383144	SR 826 TOLLING FIELD EQUIPMENT ELECTRIC SERVICES		0.0	DYNAMIC MESSAGE SIGN	20	20	20	20	20	*100*	A1-356
4383144	FL Dept. of Transportation										

DRAFT

Stategic Miami Area Rapid Transit (SMART) Plan

b - S. Miami-Dade Express (BERT)

Type of Project: ***Electronic Signs/Monitoring***

DT4450233	SR 826 EXPRESS LANES TOLLING & RAMP SIGNALING OPERATIONS	0.0	OTHER ITS	0	0	0	1,725	1,725	***3,450***	A1-436
4450233	FL Dept. of Transportation									

DT4450234	SR 826 EXPRESS LANES INCIDENT RESPONSE VEHICLE SERVICES	0.0	OTHER ITS	0	0	0	332	332	***664***	A1-437
4450234	FL Dept. of Transportation									

DRAFT

MIAMI-DADE TRANSPORTATION PLANNING ORGANIZATION
FY 2022-2026 TRANSPORTATION IMPROVEMENT PROGRAM
FUNDED TRANSPORTATION PROJECTS WITHIN 1/2 MILE VICINITY OF SMART CORRIDOR

Stategic Miami Area Rapid Transit (SMART) Plan

c - N.W. Miami-Dade Express (BERT)

Type of Project: ***Expressway***

TPO Project No.	Facility/Project Name: From/Location	To/Location	Length (Miles)	Type of Work	Proposed Funding ($000s): 2021 - 2022	2022 - 2023	2023 - 2024	2024 - 2025	2025 - 2026	*5-YEAR TOTAL*	TIP Page Ref
Agency Project No.	Responsible Agency		Project Comments								
DT4184236	SR 826 / PALMETTO EXPRESSWAY			PD&E/EMO STUDY	0	6,600	0	0	0	*6,600*	A1-212
	FROM SR 968 / W FLAGLER ST	TO SOUTH OF NW 154 ST	9.7								
4184236	FL Dept. of Transportation										
DT4354121	I-75 EXPRESS TOLL OPERATIONS MIAMI-DADE COUNTY			TOLL COLLECTION	2,700	2,775	2,875	2,600	2,600	*13,550*	A1-321
			0.0								
4354121	FL Dept. of Transportation										
DT4357601	SR 826 / PALMETTO EXPRESSWAY			ADD LANES & RECONSTRUCT	10	0	0	0	0	*10*	A1-325
	FROM I-75	TO NORTH OF CANAL C-8 BRIDGE (APPROX NW 162 ST)	1.9								
4357601	FL Dept. of Transportation										
DT4357607	SR 826 / PALMETTO EXPRESSWAY EAST / WEST CORRIDOR PRELIMINARY ENGINEERING			PRELIMINARY ENGINEERING	500	250	250	250	250	*1,500*	A1-330
			1.9								
4357607	FL Dept. of Transportation										

DRAFT

Stategic Miami Area Rapid Transit (SMART) Plan

c - N.W. Miami-Dade Express (BERT)

Type of Project: ***Expressway***

DT4357608	SR 826 / PALMETTO EXPRESSWAY COMMUNICATIONS CONSULTANT CONTRACT	7.8	TRANSPORTATION PLANNING	5	0	0	0	0	***5***	A1-331
4357608	FL Dept. of Transportation									
DT4362031	SR 826 / PALMETTO EXPRESSWAY ITS CONTRACT FOR MAINTENANE OF TOLLING EQUIPMENT	0.0	OTHER ITS	1,000	0	0	0	0	***1,000***	A1-334
4362031	FL Dept. of Transportation									
DT4362041	SR 93 / I-75 EXPRESS LANES ITS MAINTENANCE OF TOLLING EQUIPMENT	0.0	OTHER ITS	400	0	0	0	0	***400***	A1-335
4362041	FL Dept. of Transportation									
DT4362091	SR 826 / PALMETTO EXPRESSWAY INCIDENT MANAGEMENT ROAD RANGER SERVICE PATROLS	0.0	OTHER ITS	3,126	2,766	0	0	0	***5,892***	A1-336
4362091	FL Dept. of Transportation									
DT4362101	SR 93 / I-75 EXPRESS LANES INCIDENT MANAGMNT/ROAD RANGER SERVICE PATROLS	0.0	OTHER ITS	1,164	913	0	0	0	***2,077***	A1-337
4362101	FL Dept. of Transportation									
DT4362121	SR 826 / PALMETTO EXPRESSWAY FHP ENHANCED ENFORCEMENT	0.0	OTHER ITS	0	240	0	0	0	***240***	A1-338
4362121	FL Dept. of Transportation									

DRAFT

Stategic Miami Area Rapid Transit (SMART) Plan

c - N.W. Miami-Dade Express (BERT)

Type of Project: ***Expressway***

DT4362131	SR 93 / I-75 EXPRESS LANES FHP ENHANCED ENFORCEMENT	0.0	OTHER ITS	225	225	0	0	0	***450***	A1-339
4362131	FL Dept. of Transportation									
DT4365651	SR 25 / OKEECHOBEE RD & SR 826 / PALMETTO EXPRESSWAY INTERCHANGE	2.7	INTERCHANGE RAMP (NEW)	3,177	624	779	115,884	0	***120,464***	A1-345
4365651	FL Dept. of Transportation									
DT4432541	PALMETTO EXPRESS LANES - TOLL OPERATIONS	0.0	TOLL COLLECTION	360	360	360	360	360	***1,800***	A1-394
4432541	FL Dept. of Transportation									
DT4448052	NW 87 AVE NB & SB OVER I-75 BRIDGE #870600 & #871001	0.1	BRIDGE - PAINTING	0	1,290	0	0	0	***1,290***	A1-434
4448052	FL Dept. of Transportation									
DT4459881	SR 93 / I-75 FROM SR 826 TO RAMP 87075616	0.7	RESURFACING	159	0	1,173	0	0	***1,332***	A1-452
4459881	FL Dept. of Transportation									
DT4471651	SR 826 / PALMETTO EXPRESSWAY FROM SOUTH OF NW 36 ST TO NW 154 ST	9.6	ADD LANES & RECONSTRUCT	39,117	0	1,390	0	0	***40,507***	A1-475
4471651	FL Dept. of Transportation									

DRAFT

Stategic Miami Area Rapid Transit (SMART) Plan

c - N.W. Miami-Dade Express (BERT)

Type of Project: ***Expressway***

TP4355421	WIDEN TPK EXT (SR821)- NW 106 ST TO I-75 (MP34-39) (6TO10) INC MNGD LN	6.2	ADD LANES & RECONSTRUCT	3,205	0	1,083	0	0	***4,288***	A2-30
4355421	Florida's Turnpike									

XA92404	SR 924 / Gratigny Parkway West Extension SR 826 / Palmetto Expressway SR 821 / HEFT & I-75	2.3	Expressway Extension	24	24	5,000	0	0	***5,048***	A3-2
92404	Miami-Dade Expressway Authority	MDX project includes only ROW and construction of piers in critical areas. Balance of scope is deferred.								

DRAFT

Stategic Miami Area Rapid Transit (SMART) Plan

c - N.W. Miami-Dade Express (BERT)

Type of Project: ***Arterial/Collector Road***

TPO Project No.	Facility/Project Name: From/Location	To/Location	Length (Miles)	Type of Work	Proposed Funding ($000s): 2021 - 2022	2022 - 2023	2023 - 2024	2024 - 2025	2025 - 2026	*5-YEAR TOTAL*	TIP Page Ref
Agency Project No.	Responsible Agency		Project Comments								
DT4232513	SR 25 / OKEECHOBEE RD			ADD LANES & RECONSTRUCT	13,026	3,462	0	44,850	0	*61,338*	A1-216
	FROM EAST OF NW 87 AVE	TO NW 79 AVE (CONCRETE)	0.7								
4232513	FL Dept. of Transportation										
DT4232517	SR 25 / OKEECHOBEE RD CORRIDOR REVIEW / PRELIMINARY ENGINEERING			PRELIMINARY ENGINEERING	300	150	0	0	0	*450*	A1-219
			10.1								
4232517	FL Dept. of Transportation										
DT4364791	SR 934 / NW 74 ST			INTERSECTION IMPROVEMENT	5,949	320	0	0	0	*6,269*	A1-343
	FROM E OF SR 826 / PALMETTO EXPY	TO E OF NW 69 AVE	0.8								
4364791	FL Dept. of Transportation										
DT4365653	SR 25/OKEECHOBEE RD			LANDSCAPING	0	663	0	0	0	*663*	A1-347
	AT SR826/PALMETTO EXPRESSWAY		0.9								
4365653	FL Dept. of Transportation										

DRAFT

Stategic Miami Area Rapid Transit (SMART) Plan

c - N.W. Miami-Dade Express (BERT)

Type of Project: ***Arterial/Collector Road***

DT4418301	SR 826 FRONTAGE ROADS FROM OKEECHOBEE RD TO NW 103 ST	1.7	RESURFACING	2,773	0	0	0	0	***2,773***	A1-387
4418301	FL Dept. of Transportation									
DT4418311	SR 826 FRONTAGE ROADS FROM NW 103 ST TO NW 122 ST	2.6	RESURFACING	5,217	0	0	0	0	***5,217***	A1-387
4418311	FL Dept. of Transportation									
DT4418321	SR 826 FRONTAGE ROADS FROM NW 122 ST TO NW 138 ST	1.0	RESURFACING	326	130	0	0	0	***456***	A1-388
4418321	FL Dept. of Transportation									
DT4418361	SR 93 / I-75 RAMPS AT NW 138 ST	2.1	RESURFACING	0	2,427	0	0	0	***2,427***	A1-389
4418361	FL Dept. of Transportation									
DT4439801	SR 932 / NW 103 ST FROM NW 80 CT TO NW 77 AVE	0.4	TRAFFIC OPS IMPROVEMENT	153	0	491	0	0	***644***	A1-422
4439801	FL Dept. of Transportation									
DT4448041	SR 934 / NE 79 ST OVER INTRACOASTAL CANAL FENDER BRIDGE #870085 & 870551	0.2	BRIDGE-REPAIR/REHABILITATION	3,733	0	0	0	0	***3,733***	A1-433
4448041	FL Dept. of Transportation									

DRAFT

Stategic Miami Area Rapid Transit (SMART) Plan

c - N.W. Miami-Dade Express (BERT)

Type of Project: ***Arterial/Collector Road***

DT4459931	SR 932 / NW 103 ST / W 49 ST FROM WEST OF NW 82 AVE TO EAST OF W 6 AVE	2.4	RESURFACING	1,015	0	7,071	0	0	***8,086***	A1-456
4459931	FL Dept. of Transportation									

DT4486571	HIALEAH / HIALEAH GARDENS BLVD FROM NW 122 ST TO NW 138 ST	0.0	PD&E/EMO STUDY	0	0	0	0	1,980	***1,980***	A1-492
4486571	FL Dept. of Transportation									

DRAFT

Stategic Miami Area Rapid Transit (SMART) Plan

c - N.W. Miami-Dade Express (BERT)

Type of Project: ***Transit***

TPO Project No.	Facility/Project Name: From/Location	To/Location	Length (Miles)	Type of Work	Proposed Funding ($000s) 2021 - 2022	2022 - 2023	2023 - 2024	2024 - 2025	2025 - 2026	*5-YEAR TOTAL*	TIP Page Ref
Agency Project No.	Responsible Agency		Project Comments								
DT4353811	MDT - PALMETTO INTERMODAL TERMINAL		0.0	INTERMODAL HUB CAPACITY	8,692	0	10,369	0	0	*19,061*	A1-19
4353811	FL Dept. of Transportation										
DT4361991	SR 93 / I-75 EXPRESS LANES TOLLING AND OPERATIONS		0.0	TECHNICAL ASSISTANCE	689	689	689	0	0	*2,067*	A1-332
4361991	FL Dept. of Transportation										
DT4362001	SR 826 / PALMETTO EXPRESSWAY EXPRESS LANES TOLLING & RAMP SIGNALING OPERATION		0.0	TECHNICAL ASSISTANCE	1,853	2,169	2,169	0	0	*6,191*	A1-333
4362001	FL Dept. of Transportation										
TA201921	Miami-Dade DTPW I-75 Express Bus Service		0.0	Transit Service Demonstration	1,140	1,200	1,260	0	0	*3,600*	A11-8
201921	Miami-Dade Dept. of Transportation and Public Works (Transit)		SMART Plan Bus Express Rapid Transit Route C.								

DRAFT

Stategic Miami Area Rapid Transit (SMART) Plan

c - N.W. Miami-Dade Express (BERT)

Type of Project: ***Transit***

TA24	Palmetto Intermodal Terminal		INTERMODAL HUB CAPACITY	1,640	0	0	0	0	***1,640***	A11-17
	SR 826 (Palmetto) and NW 74 St	0.0								
24	Miami-Dade Dept. of Transportation and Public Works (Transit)	ROW Acquisition for Expansion of Transit Center with Park - and - Ride; OMB SITE S3002129								
TA4439881	MIAMI-DADE DTPW - I-75 EXPRESS BUS SERVICE		TRANSIT SERVICE DEMONSTRATION	1,140	1,200	1,260	1,320	1,380	***6,300***	A1-79
		0.0								
4439881	Miami-Dade Dept. of Transportation and Public Works (Transit)									
TA4466931	DTPW - FTA SECTION 5307 ROUTE ALONG I-75 BETWEEN HIALEAH GARDENS & MIAMI GARDENS		OPERATING FOR FIXED ROUTE	900	0	0	0	0	***900***	A1-88
		0.0								
4466931	Miami-Dade Dept. of Transportation and Public Works (Transit)									
TAS30000139	METRORAIL STATIONS REFURBISHMENT		STATION RENEWAL	10,800	13,381	16,831	15,007	0	***56,019***	A11-26
		0.0								
S30000139	Miami-Dade Dept. of Transportation and Public Works (Transit)	OMB #P2000000104 SITE S3000139								

DRAFT

Stategic Miami Area Rapid Transit (SMART) Plan

c - N.W. Miami-Dade Express (BERT)

Type of Project: ***Pedestrian/Bicycle***

TPO Project No.	Facility/Project Name: From/Location	To/Location	Length (Miles)	Type of Work	Proposed Funding ($000s): 2021 - 2022	2022 - 2023	2023 - 2024	2024 - 2025	2025 - 2026	*5-YEAR TOTAL*	TIP Page Ref
Agency Project No.	Responsible Agency		Project Comments								
DT4408491	TOWN OF MIAMI LAKES - GREEN 2.0		0.0	BIKE PATH/TRAIL	0	691	0	0	0	*691*	A1-380
4408491	FL Dept. of Transportation										
DT4460571	TOWN OF MIAMI LAKES - FAIRWAY DRIVE BIKE LANES & CROSSWALK IMPROVEMNTS		0.0	BIKE LANE/SIDEWALK	0	124	0	1,086	0	*1,210*	A1-615
4460571	FL Dept. of Transportation										
DT4460711	DTPW - HIGHLIGHTING BIKE LANES ON MULTILANE ROADS		0.0	BIKE LANE/SIDEWALK	0	0	0	57	0	*57*	A1-617
4460711	FL Dept. of Transportation										

DRAFT

Stategic Miami Area Rapid Transit (SMART) Plan

c - N.W. Miami-Dade Express (BERT)

Type of Project: ***Electronic Signs/Monitoring***

TPO Project No.	Facility/Project Name: From/Location	To/Location	Length (Miles)	Type of Work	Proposed Funding ($000s) 2021 - 2022	2022 - 2023	2023 - 2024	2024 - 2025	2025 - 2026	*5-YEAR TOTAL*	TIP Page Ref
Agency Project No.	Responsible Agency		Project Comments								
DT4362032	SR 826 EXPRESS LANES INFRASTRUCTURE MAINTENANCE & REPAIRS		0.0	OTHER ITS	0	1,050	1,050	1,050	1,050	*4,200*	A1-335
4362032	FL Dept. of Transportation										
DT4362042	I-75 EXPRESS LANES INFRASTRUCTURE MAINTENANCE & REPAIRS		0.0	OTHER ITS	0	420	420	420	420	*1,680*	A1-336
4362042	FL Dept. of Transportation										
DT4362092	SR 826 EXPRESS LANES INCIDENT MANAGEMENT ROAD RANGER SERVICE PATROLS		0.0	OTHER ITS	0	271	3,255	3,255	3,255	*10,036*	A1-337
4362092	FL Dept. of Transportation										
DT4362102	I-75 EXPRESS LANES INCIDENT MANAGMENT ROAD RANGER SERVICE PATROLS		0.0	OTHER ITS	0	93	1,119	1,119	1,119	*3,450*	A1-338
4362102	FL Dept. of Transportation										

DRAFT

Stategic Miami Area Rapid Transit (SMART) Plan

c - N.W. Miami-Dade Express (BERT)

Type of Project: ***Electronic Signs/Monitoring***

DT4362122	SR 826 EXPRESS LANES FHP ENHANCED ENFORCEMENT	0.0	OTHER ITS	0	0	550	550	550	***1,650***	A1-339
4362122	FL Dept. of Transportation									
DT4362132	I-75 EXPRESS LANES FHP ENHANCED ENFORCEMENT	0.0	OTHER ITS	0	0	275	275	275	***825***	A1-340
4362132	FL Dept. of Transportation									
DT4383144	SR 826 TOLLING FIELD EQUIPMENT ELECTRIC SERVICES	0.0	DYNAMIC MESSAGE SIGN	20	20	20	20	20	***100***	A1-356
4383144	FL Dept. of Transportation									
DT4450233	SR 826 EXPRESS LANES TOLLING & RAMP SIGNALING OPERATIONS	0.0	OTHER ITS	0	0	0	1,725	1,725	***3,450***	A1-436
4450233	FL Dept. of Transportation									
DT4450234	SR 826 EXPRESS LANES INCIDENT RESPONSE VEHICLE SERVICES	0.0	OTHER ITS	0	0	0	332	332	***664***	A1-437
4450234	FL Dept. of Transportation									
DT4450235	I-75 EXPRESS LANES TOLLING & RAMP SIGNALING OPERATIONS	0.0	OTHER ITS	0	0	0	400	400	***800***	A1-437
4450235	FL Dept. of Transportation									

DRAFT

Stategic Miami Area Rapid Transit (SMART) Plan

c - N.W. Miami-Dade Express (BERT)

Type of Project: ***Electronic Signs/Monitoring***

DT4450236	I-75 EXPRESS LANES INCIDENT RESPONSE VEHICLE SERVICE		OTHER ITS	0	0	0	332	332	***664***	A1-438
		0.0								
4450236	FL Dept. of Transportation									

DT4469471	WRONG WAY DRIVING INITIATIVE		ITS FREEWAY MANAGEMENT	0	0	3,813	0	0	***3,813***	A1-473
	AT VARIOUS RAMP LOCATIONS	14.0								
4469471	FL Dept. of Transportation									

DRAFT

MIAMI-DADE TRANSPORTATION PLANNING ORGANIZATION
FY 2022-2026 TRANSPORTATION IMPROVEMENT PROGRAM
FUNDED TRANSPORTATION PROJECTS WITHIN 1/2 MILE VICINITY OF SMART CORRIDOR

Stategic Miami Area Rapid Transit (SMART) Plan

d - S.W. Miami-Dade Express (BERT)

Type of Project: ***Expressway***

TPO Project No.	Facility/Project Name: From/Location	To/Location	Length (Miles)	Type of Work	Proposed Funding ($000s): 2021 - 2022	2022 - 2023	2023 - 2024	2024 - 2025	2025 - 2026	*5-YEAR TOTAL*	TIP Page Ref
Agency Project No.	Responsible Agency		Project Comments								
DT4326391	SR 826 / PALMETTO EXPRESSWAY	FROM US 1 / S DIXIE HWY	TO SR 836 / DOLPHIN EXPRESSWAY	7.2	PRELIM ENG FOR FUTURE CAPACITY	0	43,112	38,300	16,525	0	***97,937***	A1-300
4326391	FL Dept. of Transportation											
DT4357608	SR 826 / PALMETTO EXPRESSWAY COMMUNICATIONS CONSULTANT CONTRACT			7.8	TRANSPORTATION PLANNING	5	0	0	0	0	***5***	A1-331
4357608	FL Dept. of Transportation											
DT4362031	SR 826 / PALMETTO EXPRESSWAY ITS CONTRACT FOR MAINTENANE OF TOLLING EQUIPMENT			0.0	OTHER ITS	1,000	0	0	0	0	***1,000***	A1-334
4362031	FL Dept. of Transportation											
DT4362091	SR 826 / PALMETTO EXPRESSWAY INCIDENT MANAGEMENT ROAD RANGER SERVICE PATROLS			0.0	OTHER ITS	3,126	2,766	0	0	0	***5,892***	A1-336
4362091	FL Dept. of Transportation											

DRAFT

Stategic Miami Area Rapid Transit (SMART) Plan

d - S.W. Miami-Dade Express (BERT)

Type of Project: ***Expressway***

DT4362121	SR 826 / PALMETTO EXPRESSWAY FHP ENHANCED ENFORCEMENT	0.0	OTHER ITS	0	240	0	0	0	***240***	A1-338
4362121	FL Dept. of Transportation									
TP4060961	WIDEN HEFT - NORTH OF EUREKA TO SOUTH OF KILLIAN PKWY (14.5-19.4) INCUDES MANAGED LANES	4.9	ADD LANES & RECONSTRUCT	10	0	0	0	0	***10***	A2-2
4060961	Florida's Turnpike									
TP4060963	THERMOPLASTIC FOR WIDEN HEFT FROM NORTH OF EUREKA TO SOUTH OF KILLIAN	4.0	SIGNING/PAVEMENT MARKINGS	472	0	0	0	0	***472***	A2-3
4060963	Florida's Turnpike									
XA87410	SR 874 / Don Shula Expressway SW 128 St SR 874 (Don Shula)	2.0	New Connector	3,781	0	0	0	0	***3,781***	A3-2
87410	Miami-Dade Expressway Authority	A portion of the project being built by FTE under partnership agreement.								

DRAFT

Stategic Miami Area Rapid Transit (SMART) Plan

d - S.W. Miami-Dade Express (BERT)

Type of Project: ***Arterial/Collector Road***

TPO Project No. / Agency Project No.	Facility/Project Name: From/Location	To/Location	Length (Miles)	Type of Work	Responsible Agency / Project Comments	Proposed Funding ($000s) 2021 - 2022	2022 - 2023	2023 - 2024	2024 - 2025	2025 - 2026	*5-YEAR TOTAL*	TIP Page Ref
DT4377841	SR 94 / KENDALL DR	FROM SR 997 / KROME AVE TO SR 5 / S DIXIE HWY (BRT STUDY)	10.7	PD&E/EMO STUDY		7,775	250	0	0	0	***8,025***	A1-348
4377841	FL Dept. of Transportation											
DT4439081	SR 5 / US 1 / S DIXIE HWY	FROM SOUTH OF SW 100 ST TO SOUTH OF SW 88 ST	0.9	RESURFACING		0	0	0	2,310	0	***2,310***	A1-405
4439081	FL Dept. of Transportation											
DT4486891	RR CROSSING #631084P	AT SW 112 STR	0.0	RAIL SAFETY PROJECT		109	251	0	0	0	***360***	A1-492
4486891	FL Dept. of Transportation											
PW0001076	SW 127 Avenue	SW 136 Street SW 128 Street	0.5	Widen from 2 to 4 lanes		1,000	1,000	1,000	1,564	0	***4,564***	A5-91
0001076	Miami-Dade Dept. of Transportation and Public Works											

DRAFT

Stategic Miami Area Rapid Transit (SMART) Plan

d - S.W. Miami-Dade Express (BERT)

Type of Project: ***Transit***

TPO Project No.	Facility/Project Name: From/Location	To/Location	Length (Miles)	Type of Work	Proposed Funding ($000s): 2021 - 2022	2022 - 2023	2023 - 2024	2024 - 2025	2025 - 2026	*5-YEAR TOTAL*	TIP Page Ref
Agency Project No.	Responsible Agency		Project Comments								
DT4362001	SR 826 / PALMETTO EXPRESSWAY EXPRESS LANES TOLLING & RAMP SIGNALING OPERATION		0.0	TECHNICAL ASSISTANCE	1,853	2,169	2,169	0	0	*6,191*	A1-333
4362001	FL Dept. of Transportation										
TA0000022	MAJOR MID-LIFE REHABILITATION OF ALL RAIL VEHICLES	Lehman Center	0.0	Replacement of existing rail cars	2,170	1,596	795	8,942	0	*13,503*	A11-16
22	Miami-Dade Dept. of Transportation and Public Works (Transit)		Delivery scheduled in place. OMB # P6733001 SITE S68750								
TA0000034	Metrorail and Metromover Fixed Guideway Bridge Inspection		24.8	Maintenance	1,000	1,000	1,000	1,000	0	*4,000*	A11-19
34	Miami-Dade Dept. of Transportation and Public Works (Transit)		FTA Section 5307 / 09; OMB SITE S3002470								
TA0000093	METROMOVER COMPREHENSIVE WAYSIDE OVERHAUL - Track & Guideway Rehabilitation	Various	0.0	Rehabilitate Guideway	24,524	24,524	24,524	16,968	5,791	*96,331*	A11-24
93	Miami-Dade Dept. of Transportation and Public Works (Transit)		Project approved by County Ordinance. OMB # 6710910 Site S3001385								

DRAFT

Stategic Miami Area Rapid Transit (SMART) Plan

d - S.W. Miami-Dade Express (BERT)

Type of Project: ***Transit***

TA11	METRORAIL - TRACK AND GUIDEWAY PROJECTS	0.0	MAINTENANCE	36,356	8,500	8,025	6,500	6,500	***65,881***	A11-5
11	Miami-Dade Dept. of Transportation and Public Works (Transit)	OMB # P6710900								
TA12	Kendall Corridor (RT 288) West Kendall Transit Terminal Dadeland North Metrorail Station	0.0	Urban Corridor Improvements	0	550	429	0	0	***979***	A11-6
12	Miami-Dade Dept. of Transportation and Public Works (Transit)	From West Kendall Transit terminal to Dadeland North Metrorail Station. Prior years FM #, 4389491, 4424751								
TA18	MDT ADDITIONAL ELEVATORS @ Dadeland North Metrorail Station Dadeland North Metrorail Station	0.0	Construction of additional passenger amenties	3,050	2,940	651	55	0	***6,696***	A11-7
18	Miami-Dade Dept. of Transportation and Public Works (Transit)	Project completion scheduled for 2021.Prior years FM # 4241472; OMB SITE S3001034								
TA2020156	Kendall Corridor (SMART Plan)	0.0	Planning	527	527	0	0	0	***1,054***	A11-12
2020156	Miami-Dade Dept. of Transportation and Public Works (Transit)	OMB SITE S3002319								
TA2020207	Dadeland South Intermodal Station	0.0	Design/Construction	24,252	23,436	994	0	0	***48,682***	A11-13
2020207	Miami-Dade Dept. of Transportation and Public Works (Transit)									
TA4225294	MDT - KENDALL CRUISER (ROUTE 288) FROM DADELAND NORTH TO SW 162 AVE	0.0	URBAN CORRIDOR IMPROVEMENTS	0	550	0	0	0	***550***	A1-48
4225294	Miami-Dade Dept. of Transportation and Public Works (Transit)									

DRAFT

Stategic Miami Area Rapid Transit (SMART) Plan

d - S.W. Miami-Dade Express (BERT)

Type of Project: ***Transit***

TA4225295	MDT - KENDALL CRUISER (ROUTE 288) FROM DADELAND NORTH TO SW 162 AVE	0.0	URBAN CORRIDOR IMPROVEMENTS	0	0	429	0	0	***429***	A1-48
4225295	Miami-Dade Dept. of Transportation and Public Works (Transit)									
TA4241474	MIAMI-DADE DTPW - DADELAND NORTH METRORAIL STATION ELEVATORS	0.0	INTERMODAL HUB CAPACITY	0	596	0	0	0	***596***	A1-12
4241474	Miami-Dade Dept. of Transportation and Public Works (Transit)									
TAS30000139	METRORAIL STATIONS REFURBISHMENT	0.0	STATION RENEWAL	10,800	13,381	16,831	15,007	0	***56,019***	A11-26
S30000139	Miami-Dade Dept. of Transportation and Public Works (Transit)	OMB #P2000000104 SITE S3000139								

DRAFT

Stategic Miami Area Rapid Transit (SMART) Plan

d - S.W. Miami-Dade Express (BERT)

Type of Project: ***Pedestrian/Bicycle***

TPO Project No.	Facility/Project Name: From/Location	To/Location	Length (Miles)	Type of Work	Proposed Funding ($000s): 2021 - 2022	2022 - 2023	2023 - 2024	2024 - 2025	2025 - 2026	*5-YEAR TOTAL*	TIP Page Ref
Agency Project No.	Responsible Agency		Project Comments								
DT4416391	SNAPPER CREEK TRAIL SEGMENT B PHASE 1		0.0	BIKE PATH/TRAIL	0	0	517	0	0	***517***	A1-603
4416391	FL Dept. of Transportation										
PW0001041	Underline	Dadeland South / Miami River	9.6	Pedestrian/bicycle improvements	3,000	3,000	3,000	2,524	0	***11,524***	A5-7
0001041	Miami-Dade Dept. of Transportation and Public Works		Additional funding in RIF 2 and RIF 7. Additional funding by others.								
PW000924	Underline	Dadeland South / Miami River	9.6	Pedestrian/bicycle improvements	7,320	5,500	5,500	4,009	0	***22,329***	A5-31
000924	Miami-Dade Dept. of Transportation and Public Works		Additional funding in RIF 1 and RIF 7. Additional funding by others.								
TAS3002666	THE UNDERLINE - PHASE 3 THRU 9	SW 19 AVE / DADELAND BLVD	0.0	ENGINEERING / CONSTRUCTION	16,246	27,269	21,775	20,881	22,539	***108,710***	A11-35
S3002666	Miami-Dade Dept. of Transportation and Public Works (Transit)		PHASE 3 CONSTRUCTION; OMB SITE S3002666								

DRAFT

Stategic Miami Area Rapid Transit (SMART) Plan

d - S.W. Miami-Dade Express (BERT)

Type of Project: ***Electronic Signs/Monitoring***

TPO Project No.	Facility/Project Name: From/Location	To/Location	Length (Miles)	Type of Work	Proposed Funding ($000s): 2021 - 2022	2022 - 2023	2023 - 2024	2024 - 2025	2025 - 2026	*5-YEAR TOTAL*	TIP Page Ref
Agency Project No.	Responsible Agency		Project Comments								
DT4362032	SR 826 EXPRESS LANES INFRASTRUCTURE MAINTENANCE & REPAIRS		0.0	OTHER ITS	0	1,050	1,050	1,050	1,050	*4,200*	A1-335
4362032	FL Dept. of Transportation										
DT4362092	SR 826 EXPRESS LANES INCIDENT MANAGEMENT ROAD RANGER SERVICE PATROLS		0.0	OTHER ITS	0	271	3,255	3,255	3,255	*10,036*	A1-337
4362092	FL Dept. of Transportation										
DT4362122	SR 826 EXPRESS LANES FHP ENHANCED ENFORCEMENT		0.0	OTHER ITS	0	0	550	550	550	*1,650*	A1-339
4362122	FL Dept. of Transportation										
DT4383144	SR 826 TOLLING FIELD EQUIPMENT ELECTRIC SERVICES		0.0	DYNAMIC MESSAGE SIGN	20	20	20	20	20	*100*	A1-356
4383144	FL Dept. of Transportation										

DRAFT

Stategic Miami Area Rapid Transit (SMART) Plan

d - S.W. Miami-Dade Express (BERT)

Type of Project: ***Electronic Signs/Monitoring***

DT4450233	SR 826 EXPRESS LANES TOLLING & RAMP SIGNALING OPERATIONS	0.0	OTHER ITS	0	0	0	1,725	1,725	***3,450***	A1-436
4450233	FL Dept. of Transportation									

DT4450234	SR 826 EXPRESS LANES INCIDENT RESPONSE VEHICLE SERVICES	0.0	OTHER ITS	0	0	0	332	332	***664***	A1-437
4450234	FL Dept. of Transportation									

DRAFT

MIAMI-DADE TRANSPORTATION PLANNING ORGANIZATION
FY 2022-2026 TRANSPORTATION IMPROVEMENT PROGRAM
FUNDED TRANSPORTATION PROJECTS WITHIN 1/2 MILE VICINITY OF SMART CORRIDOR

Stategic Miami Area Rapid Transit (SMART) Plan

e1 - Florida's Turnpike (south) (BERT)

Type of Project: ***Expressway***

TPO Project No.	Facility/Project Name: From/Location	To/Location	Length (Miles)	Type of Work	Proposed Funding ($000s) 2021 - 2022	2022 - 2023	2023 - 2024	2024 - 2025	2025 - 2026	*5-YEAR TOTAL*	TIP Page Ref
Agency Project No.	Responsible Agency		Project Comments								
TP4060961	WIDEN HEFT - NORTH OF EUREKA TO SOUTH OF KILLIAN PKWY (14.5-19.4) INCUDES MANAGED LANES		4.9	ADD LANES & RECONSTRUCT	10	0	0	0	0	*10*	A2-2
4060961	Florida's Turnpike										
TP4060963	THERMOPLASTIC FOR WIDEN HEFT		4.0	SIGNING/PAVEMENT MARKINGS	472	0	0	0	0	*472*	A2-3
	FROM NORTH OF EUREKA	TO SOUTH OF KILLIAN									
4060963	Florida's Turnpike										
TP4150515	THERMOPLASTIC FOR WIDEN HEFT		3.1	SIGNING/PAVEMENT MARKINGS	401	0	0	0	0	*401*	A2-9
	FROM BIRD RD	TO SR 836									
4150515	Florida's Turnpike										
TP4233722	WIDEN HEFT-SW 288 ST TO SW216 ST (MP5-11.8) 4 TO6 LNS INC. EXPRESS LNS		6.5	ADD LANES & RECONSTRUCT	152	0	0	0	0	*152*	A2-14
4233722	Florida's Turnpike										

DRAFT

Stategic Miami Area Rapid Transit (SMART) Plan

e1 - Florida's Turnpike (south) (BERT)

Type of Project: ***Expressway***

TP4233723	THERMOPLASTIC WIDEN HEFT FROM SW 288TH ST TO SW 216TH ST, MP5 TO MP11	6.5	SIGNING/PAVEMENT MARKINGS	57	0	0	0	0	***57***	A2-16
4233723	Florida's Turnpike									
TP4372111	HEFT & SURFACE STREET IMPROVEMENTS FROM HAINLIN MILLS TO US 1(MP 11-12)	0.4	INTERCHANGE JUSTIFICA/MODIFICA	0	50	0	49,051	0	***49,101***	A2-43
4372111	Florida's Turnpike									
TP4395452	WIDEN HEFT(SR821) US-1/SOUTH OF PALM DR TO CAMPBELL DR(MP0-2)(4-6LNS)	3.5	ADD LANES & RECONSTRUCT	0	0	22	7,804	9,086	***16,912***	A2-44
4395452	Florida's Turnpike									
TP4426201	SNAPPER CREEK SERVICE PLAZA GENERAL IMPROVEMENTS (MP 19)	1.1	REST AREA	0	0	0	0	7,343	***7,343***	A2-46
4426201	Florida's Turnpike									
TP4438822	TPK EXT (SR821) MANAGED LANE IMPLEMENTATION (MP 20 -27)	7.0	MISCELLANEOUS CONSTRUCTION	1,100	0	0	0	0	***1,100***	A2-47
4438822	Florida's Turnpike									
TP4441111	WIDEN TPK EXT - CAMPBELL DR TO TALLAHASSEE RD (MP4 -6)(MANAGED LANES)	2.0	ADD LANES & RECONSTRUCT	3,209	0	0	450	0	***3,659***	A2-50
4441111	Florida's Turnpike									

DRAFT

Stategic Miami Area Rapid Transit (SMART) Plan

e1 - Florida's Turnpike (south) (BERT)

Type of Project: ***Expressway***

XA83634	SR 836 / Dolphin Expressway HEFT SR 836 / Dolphin Expressway	0.0	New Connector	8	0	0	0	0	*8*	A3-1
83634	Miami-Dade Expressway Authority	Minimal budget for FTE coordination only.								

XA87410	SR 874 / Don Shula Expressway SW 128 St SR 874 (Don Shula)	2.0	New Connector	3,781	0	0	0	0	*3,781*	A3-2
87410	Miami-Dade Expressway Authority	A portion of the project being built by FTE under partnership agreement.								

DRAFT

Stategic Miami Area Rapid Transit (SMART) Plan

e1 - Florida's Turnpike (south) (BERT)

Type of Project: ***Arterial/Collector Road***

TPO Project No.	Facility/Project Name: From/Location	To/Location	Length (Miles)	Type of Work	Proposed Funding ($000s) 2021 - 2022	2022 - 2023	2023 - 2024	2024 - 2025	2025 - 2026	*5-YEAR TOTAL*	TIP Page Ref
Agency Project No.	Responsible Agency		Project Comments								
DT4293412	SR 994 / QUAIL ROOST / SW 186 ST	FROM EAST OF SR 821 / HEFT	TO S DADE TRNWY 0.8	RESURFACING	0	80	0	0	0	***80***	A1-253
4293412	FL Dept. of Transportation										
DT4293413	SR 994 / QUAIL ROOST	FROM WEST OF SW 127 AVE	TO WEST OF SW 113 AVE 1.9	RESURFACING	0	180	0	0	0	***180***	A1-254
4293413	FL Dept. of Transportation										
DT4363552	SR 976 / SW 40 ST	FROM EAST OF SW 117 AVE	TO EAST OF SW 102 AVE 1.4	RESURFACING	145	0	0	0	0	***145***	A1-341
4363552	FL Dept. of Transportation										
DT4363553	SR 976 / BIRD ROAD / SW 40 ST	FROM SW 114 AVE	TO SW 102 AVE 1.2	DRAINAGE IMPROVEMENTS	60	0	0	0	0	***60***	A1-342
4363553	FL Dept. of Transportation										

DRAFT

Stategic Miami Area Rapid Transit (SMART) Plan

e1 - Florida's Turnpike (south) (BERT)

Type of Project: ***Arterial/Collector Road***

DT4377821	SR 968 / FLAGLER ST FROM SR 821 / HEFT TO SR 5 / BISCAYNE BLVD (BRT STUDY)	17.0	PD&E/EMO STUDY	3,346	250	0	0	0	***3,596***	A1-348
4377821	FL Dept. of Transportation									
DT4377841	SR 94 / KENDALL DR FROM SR 997 / KROME AVE TO SR 5 / S DIXIE HWY (BRT STUDY)	10.7	PD&E/EMO STUDY	7,775	250	0	0	0	***8,025***	A1-348
4377841	FL Dept. of Transportation									
DT4379231	SR 976 / SW 40 ST FROM SW 11500 BLOCK TO SW 107 AVE	1.1	INTERSECTION IMPROVEMENT	65	0	0	0	0	***65***	A1-349
4379231	FL Dept. of Transportation									
DT4399131	SR 5 / US 1 AT SW 112 AVE	0.5	INTERSECTION IMPROVEMENT	54	0	0	0	0	***54***	A1-361
4399131	FL Dept. of Transportation									
DT4401761	SR 989 / SW 112AVE SIGNALIZE INTRSLIGHTING FM SW 248 ST TO SW 20900 BLK	2.6	LIGHTING	20	0	0	0	0	***20***	A1-371
4401761	FL Dept. of Transportation									
DT4401762	SR 994 / QUAIL RST DR SIGNLIZE INTLIGHTNG FM SW 113 AVE TO HOMESTEAD AVE	1.1	LIGHTING	0	15	0	0	0	***15***	A1-372
4401762	FL Dept. of Transportation									

DRAFT

Stategic Miami Area Rapid Transit (SMART) Plan

e1 - Florida's Turnpike (south) (BERT)

Type of Project: ***Arterial/Collector Road***

DT4418121	SR 5 / S DIXIE HWY FROM CARD SOUND RD TO SOUTH OF SW 336 ST	1.3	RESURFACING	0	200	0	0	0	***200***	A1-385
4418121	FL Dept. of Transportation									
DT4418271	SR 5 / S DIXIE HWY FROM NORTH OF SW 336 ST TO SOUTH OF SW 304 ST	2.3	RESURFACING	0	260	0	0	0	***260***	A1-386
4418271	FL Dept. of Transportation									
DT4457641	SR 5 / US 1 / OVERSEAS HWY FROM MP 0.00 TO 13.55	13.6	SIGNING/PAVEMENT MARKINGS	179	0	0	0	0	***179***	A1-444
4457641	FL Dept. of Transportation									
DT4459921	SR 9336 / SW 344 ST / PALM DR FROM SW 192 AVE TO W OF SR 5 / US 1	1.6	RESURFACING	0	2,568	0	105	0	***2,673***	A1-455
4459921	FL Dept. of Transportation									
DT4475821	SR 5 / US 1 AT CARIBBEAN BLVD	0.2	INTERSECTION IMPROVEMENT	165	96	19	550	0	***830***	A1-477
4475821	FL Dept. of Transportation									
PW0000148	SW 152 Avenue SW 312 Street US-1	2.0	Widen from 2 to 4 lanes	0	0	0	0	1,500	***1,500***	A5-121
148	Miami-Dade Dept. of Transportation and Public Works									

DRAFT

Stategic Miami Area Rapid Transit (SMART) Plan

e1 - Florida's Turnpike (south) (BERT)

Type of Project: ***Arterial/Collector Road***

PW0001107	SW 107 Avenue Quail Roost Drive SW 160 Street	1.7	Widen from 2 to 4 lanes	0	0	0	0	1,196	***1,196***	A5-119
0001107	Miami-Dade Dept. of Transportation and Public Works	Additional funding in RIF District 5.								
PW0001115	SW 200 Street Quail Roost Drive US-1	1.6	Widen from 2 to 4 lanes	0	0	0	0	1,500	***1,500***	A5-121
0001115	Miami-Dade Dept. of Transportation and Public Works									
PW0001148	SW 107 Avenue Quail Roost Drive SW 160 Street	1.7	Widen from 2 to 4 lanes	0	0	0	500	1,250	***1,750***	A5-90
0001148	Miami-Dade Dept. of Transportation and Public Works	Additional funding in RIF District 6.								
PW0001256	SW 47 Terrace SW 117 Avenue SW 107 Avenue	1.0	Resurfacing	87	0	0	0	0	***87***	A5-10
0001256	Miami-Dade Dept. of Transportation and Public Works									
PW000992	SW 117 Avenue US-1 SW 184 Street	1.9	Road reconstruction/Traffic operational improvements	0	0	0	0	2,000	***2,000***	A5-119
000992	Miami-Dade Dept. of Transportation and Public Works									
PW20040344	SW 137 Avenue SR-821 (HEFT) US-1	1.7	Widen from 2 to 4 lanes	250	0	0	0	0	***250***	A7-8
20040344	Miami-Dade Dept. of Transportation and Public Works	Prior Years' Funding as follows: $809,000 for PE, $8,585,000 for CST. Additional funding in RIF District 6. Additional funding by others.								

DRAFT

Stategic Miami Area Rapid Transit (SMART) Plan

e1 - Florida's Turnpike (south) (BERT)

Type of Project: ***Arterial/Collector Road***

PW20040348	SW 216 Street SW 127 Avenue HEFT	2.0	Curb & Gutter, Traffic Operational Improv.	3,189	587	0	0	0	***3,776***	A7-10
20040348	Miami-Dade Dept. of Transportation and Public Works	Prior Years' Funding as follows: $1,978,000 for PE, $7,862,000 for CST. Additional funding in RIF District 6. Additional funding by others.								

TP4271465	BIRD RD (SW 40 ST) INTERSECTION IMPROVEMENTS W SR 821 (HEFT MP 23)	0.8	INTERSECTION IMPROVEMENT	0	1,013	0	0	0	***1,013***	A2-23
4271465	Florida's Turnpike									

DRAFT

Stategic Miami Area Rapid Transit (SMART) Plan

e1 - Florida's Turnpike (south) (BERT)

Type of Project: ***Transit***

TPO Project No. / Agency Project No.	Facility/Project Name: From/Location	To/Location	Length (Miles)	Type of Work	Proposed Funding ($000s) 2021 - 2022	2022 - 2023	2023 - 2024	2024 - 2025	2025 - 2026	*5-YEAR TOTAL*	TIP Page Ref
DT4486301	MIAMI-DADE DTPW - NW 12 ST IMPROVEMENTS FOR DOLPHIN STATION PARK & RIDE		0.0	MISCELLANEOUS CONSTRUCTION	0	0	1,036	0	7,096	***8,132***	A1-629
4486301	FL Dept. of Transportation										
PW0001230	South Corridor		0.0	BRT and signal improvement	6,000	6,000	6,000	7,437	0	***25,437***	A5-138
0001230	Miami-Dade Dept. of Transportation and Public Works										
TA0000006	Capitalization of Preventive Maintenance		0.0	Capital Maintenance	99,929	101,954	104,937	109,280	111,804	***527,904***	A11-21
6	Miami-Dade Dept. of Transportation and Public Works (Transit)		FTA Section 5307. Prior years FM # 4329651, 4349751; OMB SITE S3000642								
TA0000039	MDT-S MIA DADE TRANSITWAY Routes Operaiting - OPS ASST DADELAND TO FL CITY		0.0	URBAN CORRIDOR IMPROVEMENTS	960	0	0	0	0	***960***	A11-19
39	Miami-Dade Dept. of Transportation and Public Works (Transit)		Prior year FM# 4389501,4409131,4179173								

DRAFT

Stategic Miami Area Rapid Transit (SMART) Plan

e1 - Florida's Turnpike (south) (BERT)

Type of Project: ***Transit***

TA000102	MDT - SR 836 EBS PANTHER STATION @ FIU (SEC 5307)	0.0	CAPITAL FOR FIXED ROUTE	6,959	90	0	0	0	***7,049***	A11-2
000102	Miami-Dade Dept. of Transportation and Public Works (Transit)	Project completion scheduled for 2021; OMB SITE S3002065								
TA000109	DTPW - SMART PLAN CORRIDORS T.R.I.P. CAPITAL EXPENDITURES	0.0	TRANSIT IMPROVEMENT	1,200	0	0	0	0	***1,200***	A11-5
000109	Miami-Dade Dept. of Transportation and Public Works (Transit)	OMB SITE S3001590								
TA12	Kendall Corridor (RT 288) West Kendall Transit Terminal Dadeland North Metrorail Station	0.0	Urban Corridor Improvements	0	550	429	0	0	***979***	A11-6
12	Miami-Dade Dept. of Transportation and Public Works (Transit)	From West Kendall Transit terminal to Dadeland North Metrorail Station. Prior years FM #, 4389491, 4424751								
TA14	Flagler MAX RTE 51 Operating Assistance West Miami-Dade Downtown	0.0	Urban Corridor Improvements	0	634	0	0	0	***634***	A11-6
14	Miami-Dade Dept. of Transportation and Public Works (Transit)	Flagler Max Rt 51 From West Miami Dade to Downtown. Prior years FM#, 4389481, 4424741								
TA201924	Miami-Dade DTPW South Dade Transitway Service Improvements Project	0.0	Purchase Vehicle/Equipment	9,666	0	0	0	0	***9,666***	A11-10
201924	Miami-Dade Dept. of Transportation and Public Works (Transit)									
TA2020150	NW 12th Street Roadway Improvements NW 114 Ave NW 122 Ave	0.0	Design/Construction	5,637	3,671	411	25	0	***9,744***	A11-11
2020150	Miami-Dade Dept. of Transportation and Public Works (Transit)	Add bus only lanes; OMB SITE S3001030								

DRAFT

Stategic Miami Area Rapid Transit (SMART) Plan

e1 - Florida's Turnpike (south) (BERT)

Type of Project: ***Transit***

TA2020156	Kendall Corridor (SMART Plan)	0.0	Planning	527	527	0	0	0	***1,054***	A11-12
2020156	Miami-Dade Dept. of Transportation and Public Works (Transit)	OMB SITE S3002319								
TA2020157	Flagler Corridor (SMART Plan)	0.0	Planning	527	456	0	0	0	***983***	A11-13
2020157	Miami-Dade Dept. of Transportation and Public Works (Transit)	OMB SITE S3002329								
TA4179175	MDT - SOUTH MIAMI-DADE TRANSITWAY ROUTES: DADELAND TO FLORIDA CITY	0.0	URBAN CORRIDOR IMPROVEMENTS	960	0	0	0	0	***960***	A1-35
4179175	Miami-Dade Dept. of Transportation and Public Works (Transit)									
TA4225294	MDT - KENDALL CRUISER (ROUTE 288) FROM DADELAND NORTH TO SW 162 AVE	0.0	URBAN CORRIDOR IMPROVEMENTS	0	550	0	0	0	***550***	A1-48
4225294	Miami-Dade Dept. of Transportation and Public Works (Transit)									
TA4225295	MDT - KENDALL CRUISER (ROUTE 288) FROM DADELAND NORTH TO SW 162 AVE	0.0	URBAN CORRIDOR IMPROVEMENTS	0	0	429	0	0	***429***	A1-48
4225295	Miami-Dade Dept. of Transportation and Public Works (Transit)									
TA4309533	MDT - FLAGLER MAX (ROUTE 51) FROM WEST MIAMI-DADE TO DOWNTOWN	0.0	URBAN CORRIDOR IMPROVEMENTS	0	634	0	0	0	***634***	A1-50
4309533	Miami-Dade Dept. of Transportation and Public Works (Transit)									

DRAFT

Stategic Miami Area Rapid Transit (SMART) Plan

e1 - Florida's Turnpike (south) (BERT)

Type of Project: ***Transit***

TA4449012	DTPW - OPERATING ASSISTANCE FOR ROUTES ON THE SOUTH DADE TRANSITWAY	0.0	OPERATING FOR FIXED ROUTE	0	0	0	1,000	0	***1,000***	A1-84
4449012	Miami-Dade Dept. of Transportation and Public Works (Transit)									
TA4466861	DTPW - PANTHER STATION TO DOLPHIN STATION EXPRESS SERVICE	0.0	OPERATING FOR FIXED ROUTE	290	0	0	0	0	***290***	A1-88
4466861	Miami-Dade Dept. of Transportation and Public Works (Transit)									
TA4474151	MIAMI-DADE DTPW - SOUTH DADE TRANSITWAY SOUTHLAND MALL PARK & RIDE LOT	0.0	PARK AND RIDE LOTS	2,146	0	0	0	0	***2,146***	A1-90
4474151	Miami-Dade Dept. of Transportation and Public Works (Transit)									
TA4474161	MIAMI-DADE DTPW - PICKUP/DROP OFF LOCATIONS FROM SW 344 ST TO DADELAND	0.0	PARK AND RIDE LOTS	1,250	0	3,688	3,988	0	***8,926***	A1-90
4474161	Miami-Dade Dept. of Transportation and Public Works (Transit)									
TA4474171	MIAMI-DADE DTPW - SOUTH DADE TRANSITWAY - MARLIN RD PARK & RIDE LOT	0.0	PARK AND RIDE LOTS	0	0	0	3,552	0	***3,552***	A1-91
4474171	Miami-Dade Dept. of Transportation and Public Works (Transit)									
TAMDT285	SMART PLAN EAST-WEST (SR 836) CORRIDOR Florida International University (FIU) Miami Intermodal Center (MIC)	11.0	PROJECT DEVELOPMENT	1,650	0	0	0	0	***1,650***	A11-17
285	Miami-Dade Dept. of Transportation and Public Works (Transit)	Estimated PD&E completion date 2020; OMB SITE S3001040								

DRAFT

Stategic Miami Area Rapid Transit (SMART) Plan

e1 - Florida's Turnpike (south) (BERT)

Type of Project: ***Transit***

TAMDT286	SMART PLAN SOUTH CORRIDOR - South Dade Transitway			PD&E Study	114,871	39,266	0	0	0	***154,137***	A11-18
	South Dade Transitway at SW 344 ST	Dadeland South Metrorail Station	20.0								
286	Miami-Dade Dept. of Transportation and Public Works (Transit)		OMB # 2000000973 SITE S3002043								

TAS75317	CONSTRUCT A PARK AND RIDE LOT AT SW 344 ST			CONSTRUCT PARK AND RIDE FACILITY	290	1,239	1,334	0	0	***2,863***	A11-36
	SOUTH DADE TRANSITWAY AT SW 344 ST		0.0								
S75317	Miami-Dade Dept. of Transportation and Public Works (Transit)		OMB #P671610 SITE S75317								

DRAFT

Stategic Miami Area Rapid Transit (SMART) Plan

e1 - Florida's Turnpike (south) (BERT)

Type of Project: ***Pedestrian/Bicycle***

TPO Project No.	Facility/Project Name: From/Location	To/Location	Length (Miles)	Type of Work	Proposed Funding ($000s): 2021 - 2022	2022 - 2023	2023 - 2024	2024 - 2025	2025 - 2026	*5-YEAR TOTAL*	TIP Page Ref
Agency Project No.	Responsible Agency		Project Comments								
DT4451611	SAFE ROUTES TO SCHOOL - AIRBASE K-8 CENTER		0.0	PEDESTRIAN SAFETY IMPROVEMENT	9	0	45	0	0	*54*	A1-440
4451611	FL Dept. of Transportation										
DT4460521	DPTW - SMART TRAIL ALONG NW 12 ST		0.0	BIKE PATH/TRAIL	0	0	0	236	0	*236*	A1-612
4460521	FL Dept. of Transportation										
DT4460711	DTPW - HIGHLIGHTING BIKE LANES ON MULTILANE ROADS		0.0	BIKE LANE/SIDEWALK	0	0	0	57	0	*57*	A1-617
4460711	FL Dept. of Transportation										
DT4470461	SR 90 / US 41 / SW 8 ST PEDESTRIAN BRIDGE ALONG SW 109 AVE & SR 90 / SW 8 ST		0.3	PEDESTRIAN/WILDLIFE OVERPASS	0	12,927	0	0	0	*12,927*	A1-473
4470461	FL Dept. of Transportation										

DRAFT

Stategic Miami Area Rapid Transit (SMART) Plan

e1 - Florida's Turnpike (south) (BERT)

Type of Project: ***Pedestrian/Bicycle***

DT4475991	SAFE ROUTES TO SCHOOL - MIAMI SOUTHRIDGE SENIOR HIGH SCHOOL	0.0	PEDESTRIAN SAFETY IMPROVEMENT	0	0	80	0	123	*203*	A1-479
4475991	FL Dept. of Transportation									

DRAFT

MIAMI-DADE TRANSPORTATION PLANNING ORGANIZATION
FY 2022-2026 TRANSPORTATION IMPROVEMENT PROGRAM
FUNDED TRANSPORTATION PROJECTS WITHIN 1/2 MILE VICINITY OF SMART CORRIDOR

Stategic Miami Area Rapid Transit (SMART) Plan

e2 - Florida's Turnpike (north) (BERT)

Type of Project: ***Expressway***

TPO Project No.	Facility/Project Name: From/Location	To/Location	Length (Miles)	Type of Work	Proposed Funding ($000s): 2021 - 2022	2022 - 2023	2023 - 2024	2024 - 2025	2025 - 2026	*5-YEAR TOTAL*	TIP Page Ref
Agency Project No.	Responsible Agency		Project Comments								
DT4354121	I-75 EXPRESS TOLL OPERATIONS MIAMI-DADE COUNTY		0.0	TOLL COLLECTION	2,700	2,775	2,875	2,600	2,600	***13,550***	A1-321
4354121	FL Dept. of Transportation										
DT4362041	SR 93 / I-75 EXPRESS LANES ITS MAINTENANCE OF TOLLING EQUIPMENT		0.0	OTHER ITS	400	0	0	0	0	***400***	A1-335
4362041	FL Dept. of Transportation										
DT4362101	SR 93 / I-75 EXPRESS LANES INCIDENT MANAGMNT/ROAD RANGER SERVICE PATROLS		0.0	OTHER ITS	1,164	913	0	0	0	***2,077***	A1-337
4362101	FL Dept. of Transportation										
DT4362131	SR 93 / I-75 EXPRESS LANES FHP ENHANCED ENFORCEMENT		0.0	OTHER ITS	225	225	0	0	0	***450***	A1-339
4362131	FL Dept. of Transportation										

DRAFT

Stategic Miami Area Rapid Transit (SMART) Plan

e2 - Florida's Turnpike (north) (BERT)

Type of Project: ***Expressway***

TP4150515	THERMOPLASTIC FOR WIDEN HEFT FROM BIRD RD TO SR 836	3.1	SIGNING/PAVEMENT MARKINGS	401	0	0	0	0	***401***	A2-9
4150515	Florida's Turnpike									
TP4355421	WIDEN TPK EXT (SR821)- NW 106 ST TO I-75 (MP34-39) (6TO10) INC MNGD LN	6.2	ADD LANES & RECONSTRUCT	3,205	0	1,083	0	0	***4,288***	A2-30
4355421	Florida's Turnpike									
TP4355431	WIDEN HEFT FROM SR836 TO NW 106TH ST (MP26-34) (6/8 LNS TO 10 INC ML)	6.0	ADD LANES & RECONSTRUCT	8,520	0	542	0	0	***9,062***	A2-33
4355431	Florida's Turnpike									
TP4438822	TPK EXT (SR821) MANAGED LANE IMPLEMENTATION (MP 20 -27)	7.0	MISCELLANEOUS CONSTRUCTION	1,100	0	0	0	0	***1,100***	A2-47
4438822	Florida's Turnpike									
XA83634	SR 836 / Dolphin Expressway HEFT SR 836 / Dolphin Expressway	0.0	New Connector	8	0	0	0	0	***8***	A3-1
83634	Miami-Dade Expressway Authority	Minimal budget for FTE coordination only.								
XA92404	SR 924 / Gratigny Parkway West Extension SR 826 / Palmetto Expressway & I-75 SR 821 / HEFT	2.3	Expressway Extension	24	24	5,000	0	0	***5,048***	A3-2
92404	Miami-Dade Expressway Authority	MDX project includes only ROW and construction of piers in critical areas. Balance of scope is deferred.								

DRAFT

Stategic Miami Area Rapid Transit (SMART) Plan

e2 - Florida's Turnpike (north) (BERT)

Type of Project: ***Arterial/Collector Road***

TPO Project No. / Agency Project No.	Facility/Project Name: From/Location	To/Location	Length (Miles)	Type of Work	Responsible Agency / Project Comments	Proposed Funding ($000s) 2021 - 2022	2022 - 2023	2023 - 2024	2024 - 2025	2025 - 2026	*5-YEAR TOTAL*	TIP Page Ref
DT4232512	SR 25 / OKEECHOBEE RD	FROM BROWARD COUNTY LINE TO WEST OF HEFT	4.6	ADD LANES & RECONSTRUCT		60,550	0	3,000	0	0	***63,550***	A1-215
4232512					FL Dept. of Transportation							
DT4232517	SR 25 / OKEECHOBEE RD CORRIDOR REVIEW / PRELIMINARY ENGINEERING		10.1	PRELIMINARY ENGINEERING		300	150	0	0	0	***450***	A1-219
4232517					FL Dept. of Transportation							
DT4291863	SR 817 / NW 27 AVE	FROM SOUTH OF NW 203 ST TO SOUTH OF NW 215 ST / COUNTYLINE	0.8	RESURFACING		1,908	128	0	0	0	***2,036***	A1-240
4291863					FL Dept. of Transportation							
DT4291864	SR 817 / NW 27 AVE @ NW 207 ST		0.8	INTERSECTION IMPROVEMENT		373	23	0	0	0	***396***	A1-240
4291864					FL Dept. of Transportation							

DRAFT

Stategic Miami Area Rapid Transit (SMART) Plan

e2 - Florida's Turnpike (north) (BERT)

Type of Project: ***Arterial/Collector Road***

DT4306372	SR 847 / NW 47 AVE FROM SR 860 / NW 183 ST TO PREMIER PARKWAY (BROWARD)	2.5	LANDSCAPING	58	0	0	0	0	***58***	A1-277
4306372	FL Dept. of Transportation									
DT4377821	SR 968 / FLAGLER ST FROM SR 821 / HEFT TO SR 5 / BISCAYNE BLVD (BRT STUDY)	17.0	PD&E/EMO STUDY	3,346	250	0	0	0	***3,596***	A1-348
4377821	FL Dept. of Transportation									
DT4439061	SR 852 / COUNTY LINE RD FROM EAST OF NW 27 AVE TO WEST OF NW 1700 BLK	0.8	RESURFACING	10	1,962	0	0	0	***1,972***	A1-404
4439061	FL Dept. of Transportation									
DT4486271	CITY OF DORAL - NW 117 AVE FROM NW 25 ST TO NW 34 ST IMPROVEMENTS	0.0	MISCELLANEOUS CONSTRUCTION	0	304	0	0	0	***304***	A1-627
4486271	FL Dept. of Transportation									
PW0001070	NW 25 Street NW 117 Avenue NW 87 Avenue	3.0	Widen from 4 to 6 lanes	0	7,000	8,000	8,000	10,000	***33,000***	A5-2
0001070	Miami-Dade Dept. of Transportation and Public Works									
PW000962	NW 107 Avenue NW 138 Street NW 170 Street	2.0	New 5 lanes	6,216	0	0	0	0	***6,216***	A5-56
000962	Miami-Dade Dept. of Transportation and Public Works	Additional funding by RER.								

DRAFT

Stategic Miami Area Rapid Transit (SMART) Plan

e2 - Florida's Turnpike (north) (BERT)

Type of Project: ***Transit***

TPO Project No.	Facility/Project Name: From/Location	To/Location	Length (Miles)	Type of Work	Proposed Funding ($000s): 2021 - 2022	2022 - 2023	2023 - 2024	2024 - 2025	2025 - 2026	*5-YEAR TOTAL*	TIP Page Ref
Agency Project No.	Responsible Agency		Project Comments								
DT4361991	SR 93 / I-75 EXPRESS LANES TOLLING AND OPERATIONS		0.0	TECHNICAL ASSISTANCE	689	689	689	0	0	*2,067*	A1-332
4361991	FL Dept. of Transportation										
DT4486301	MIAMI-DADE DTPW - NW 12 ST IMPROVEMENTS FOR DOLPHIN STATION PARK & RIDE		0.0	MISCELLANEOUS CONSTRUCTION	0	0	1,036	0	7,096	*8,132*	A1-629
4486301	FL Dept. of Transportation										
TA000102	MDT - SR 836 EBS PANTHER STATION @ FIU (SEC 5307)		0.0	CAPITAL FOR FIXED ROUTE	6,959	90	0	0	0	*7,049*	A11-2
000102	Miami-Dade Dept. of Transportation and Public Works (Transit)		Project completion scheduled for 2021; OMB SITE S3002065								
TA000109	DTPW - SMART PLAN CORRIDORS T.R.I.P. CAPITAL EXPENDITURES		0.0	TRANSIT IMPROVEMENT	1,200	0	0	0	0	*1,200*	A11-5
000109	Miami-Dade Dept. of Transportation and Public Works (Transit)		OMB SITE S3001590								

DRAFT

Stategic Miami Area Rapid Transit (SMART) Plan

e2 - Florida's Turnpike (north) (BERT)

Type of Project: ***Transit***

TA14	Flagler MAX RTE 51 Operating Assistance West Miami-Dade Downtown	0.0	Urban Corridor Improvements	0	634	0	0	0	***634***	A11-6
14	Miami-Dade Dept. of Transportation and Public Works (Transit)	Flagler Max Rt 51 From West Miami Dade to Downtown. Prior years FM#, 4389481, 4424741								
TA201921	Miami-Dade DTPW I-75 Express Bus Service	0.0	Transit Service Demonstration	1,140	1,200	1,260	0	0	***3,600***	A11-8
201921	Miami-Dade Dept. of Transportation and Public Works (Transit)	SMART Plan Bus Express Rapid Transit Route C.								
TA2020150	NW 12th Street Roadway Improvements NW 114 Ave NW 122 Ave	0.0	Design/Construction	5,637	3,671	411	25	0	***9,744***	A11-11
2020150	Miami-Dade Dept. of Transportation and Public Works (Transit)	Add bus only lanes; OMB SITE S3001030								
TA2020152	North Corridor (SMART Plan)	0.0	Planning	600	600	0	0	0	***1,200***	A11-12
2020152	Miami-Dade Dept. of Transportation and Public Works (Transit)	OMB SITE S3002320								
TA2020157	Flagler Corridor (SMART Plan)	0.0	Planning	527	456	0	0	0	***983***	A11-13
2020157	Miami-Dade Dept. of Transportation and Public Works (Transit)	OMB SITE S3002329								
TA4309533	MDT - FLAGLER MAX (ROUTE 51) FROM WEST MIAMI-DADE TO DOWNTOWN	0.0	URBAN CORRIDOR IMPROVEMENTS	0	634	0	0	0	***634***	A1-50
4309533	Miami-Dade Dept. of Transportation and Public Works (Transit)									

DRAFT

Stategic Miami Area Rapid Transit (SMART) Plan

e2 - Florida's Turnpike (north) (BERT)

Type of Project: ***Transit***

TA4439881	MIAMI-DADE DTPW - I-75 EXPRESS BUS SERVICE	0.0	TRANSIT SERVICE DEMONSTRATION	1,140	1,200	1,260	1,320	1,380	***6,300***	A1-79
4439881	Miami-Dade Dept. of Transportation and Public Works (Transit)									
TA4466861	DTPW - PANTHER STATION TO DOLPHIN STATION EXPRESS SERVICE	0.0	OPERATING FOR FIXED ROUTE	290	0	0	0	0	***290***	A1-88
4466861	Miami-Dade Dept. of Transportation and Public Works (Transit)									
TA4466931	DTPW - FTA SECTION 5307 ROUTE ALONG I-75 BETWEEN HIALEAH GARDENS & MIAMI GARDENS	0.0	OPERATING FOR FIXED ROUTE	900	0	0	0	0	***900***	A1-88
4466931	Miami-Dade Dept. of Transportation and Public Works (Transit)									
TAMDT285	SMART PLAN EAST-WEST (SR 836) CORRIDOR Florida International University Miami Intermodal Center (MIC) (FIU)	11.0	PROJECT DEVELOPMENT	1,650	0	0	0	0	***1,650***	A11-17
285	Miami-Dade Dept. of Transportation and Public Works (Transit)	Estimated PD&E completion date 2020; OMB SITE S3001040								

DRAFT

Stategic Miami Area Rapid Transit (SMART) Plan

e2 - Florida's Turnpike (north) (BERT)

Type of Project: ***Pedestrian/Bicycle***

TPO Project No.	Facility/Project Name: From/Location	To/Location	Length (Miles)	Type of Work	Proposed Funding ($000s): 2021 - 2022	2022 - 2023	2023 - 2024	2024 - 2025	2025 - 2026	*5-YEAR TOTAL*	TIP Page Ref
Agency Project No.	Responsible Agency		Project Comments								
DT4460521	DPTW - SMART TRAIL ALONG NW 12 ST		0.0	BIKE PATH/TRAIL	0	0	0	236	0	*236*	A1-612
4460521	FL Dept. of Transportation										
DT4470461	SR 90 / US 41 / SW 8 ST PEDESTRIAN BRIDGE ALONG SW 109 AVE & SR 90 / SW 8 ST		0.3	PEDESTRIAN/WILDLIFE OVERPASS	0	12,927	0	0	0	*12,927*	A1-473
4470461	FL Dept. of Transportation										
DT4486861	MIAMI GARDENS - MID-TOWN BLUEWAY TRAIL	FROM NW 183 ST TO NW 215 ST	0.0	BIKE PATH/TRAIL	0	0	0	0	1,005	*1,005*	A1-630
4486861	FL Dept. of Transportation										

DRAFT

Stategic Miami Area Rapid Transit (SMART) Plan

e2 - Florida's Turnpike (north) (BERT)

Type of Project: ***Electronic Signs/Monitoring***

TPO Project No.	Facility/Project Name: From/Location	To/Location	Length (Miles)	Type of Work	Proposed Funding ($000s): 2021 - 2022	2022 - 2023	2023 - 2024	2024 - 2025	2025 - 2026	*5-YEAR TOTAL*	TIP Page Ref
Agency Project No.	Responsible Agency		Project Comments								
DT4362042	I-75 EXPRESS LANES INFRASTRUCTURE MAINTENANCE & REPAIRS		0.0	OTHER ITS	0	420	420	420	420	***1,680***	A1-336
4362042	FL Dept. of Transportation										
DT4362102	I-75 EXPRESS LANES INCIDENT MANAGMENT ROAD RANGER SERVICE PATROLS		0.0	OTHER ITS	0	93	1,119	1,119	1,119	***3,450***	A1-338
4362102	FL Dept. of Transportation										
DT4362132	I-75 EXPRESS LANES FHP ENHANCED ENFORCEMENT		0.0	OTHER ITS	0	0	275	275	275	***825***	A1-340
4362132	FL Dept. of Transportation										
DT4450235	I-75 EXPRESS LANES TOLLING & RAMP SIGNALING OPERATIONS		0.0	OTHER ITS	0	0	0	400	400	***800***	A1-437
4450235	FL Dept. of Transportation										

DRAFT

Stategic Miami Area Rapid Transit (SMART) Plan

e2 - Florida's Turnpike (north) (BERT)

Type of Project: ***Electronic Signs/Monitoring***

DT4450236	I-75 EXPRESS LANES INCIDENT RESPONSE VEHICLE SERVICE	0.0	OTHER ITS	0	0	0	332	332	*664*	A1-438
4450236	FL Dept. of Transportation									

DRAFT

MIAMI-DADE TRANSPORTATION PLANNING ORGANIZATION
FY 2022-2026 TRANSPORTATION IMPROVEMENT PROGRAM
FUNDED TRANSPORTATION PROJECTS WITHIN 1/2 MILE VICINITY OF SMART CORRIDOR

Stategic Miami Area Rapid Transit (SMART) Plan

f1- Beach Express North (preferred alt) (BERT)

Type of Project: ***Expressway***

TPO Project No.	Facility/Project Name: From/Location	To/Location	Length (Miles)	Type of Work	Proposed Funding ($000s): 2021 - 2022	2022 - 2023	2023 - 2024	2024 - 2025	2025 - 2026	*5-YEAR TOTAL*	TIP Page Ref
Agency Project No.	Responsible Agency		Project Comments								
DT4149647	SR 9A / I-95			PD&E/EMO STUDY	0	0	6,700	0	0	*6,700*	A1-200
	FROM US 1 / S DIXIE HIGHWAY	TO SOUTH OF NW 62ND ST	5.7								
4149647	FL Dept. of Transportation										
DT4149648	SR 9A / I-95			PD&E/EMO STUDY	0	0	3,700	0	0	*3,700*	A1-201
	FROM SOUTH OF NW 62ND ST	TO NORTH OF NW 143RD ST	5.6								
4149648	FL Dept. of Transportation										
DT4154569	SR 9A / I-95 EXPRESS FHP ENHANCED ENFORCEMENT			OTHER ITS	510	505	0	0	0	*1,015*	A1-209
			0.0								
4154569	FL Dept. of Transportation										
DT4249331	I-95 EXPRESS TOLL OPERATIONS DADE COUNTY			TOLL COLLECTION	1,875	1,825	1,825	1,825	1,825	*9,175*	A1-222
			0.0								
4249331	FL Dept. of Transportation										

DRAFT

Stategic Miami Area Rapid Transit (SMART) Plan

f1- Beach Express North (preferred alt) (BERT)

Type of Project: ***Expressway***

DT4283581	SR 826 / PALMETTO EXPRESSWAY SR 826 EB RAMP TO SR 9A / I-95 NB		4.2	INTERCHANGE RAMP (NEW)	1,782	0	0	0	0	***1,782***	A1-233
4283581	FL Dept. of Transportation										
DT4283585	SR 9A / I-95	FROM N OF BISCAYNE CANAL TO SR 860 / MIAMI GARDEN DR	2.2	WIDEN/RESURFACE EXIST LANES	220	0	0	0	0	***220***	A1-234
4283585	FL Dept. of Transportation										
DT4293002	SR 9A / I-95	FROM NW 8 ST TO NW 29 ST	4.0	RIGID PAVEMENT RECONSTRUCTION	459	0	0	0	0	***459***	A1-250
4293002	FL Dept. of Transportation										
DT4358431	SR 112 / I-195 FRONTAGE RD & RAMP REALIGNMENT (MIAMI DESIGN DISTRICT)		0.5	NEW ROAD CONSTRUCTION	0	320	0	5,940	0	***6,260***	A1-331
4358431	FL Dept. of Transportation										
DT4362021	SR 9A / I-95 EXPRESS OPERATIONS & MAINTENANCE		0.0	OTHER ITS	1,600	0	0	0	0	***1,600***	A1-333
4362021	FL Dept. of Transportation										
DT4402282	I-195 / SR 112	FROM NW 12 AVE TO SR 907 / ALTON RD	0.2	PD&E/EMO STUDY	0	0	0	0	4,400	***4,400***	A1-376
4402282	FL Dept. of Transportation										

DRAFT

Stategic Miami Area Rapid Transit (SMART) Plan

f1- Beach Express North (preferred alt) (BERT)

Type of Project: ***Expressway***

DT4457631	SR 9A / I-95 AUDIBLE PAVEMENT MARKINGS FROM MP 000 TO 1131	11.3	SIGNING/PAVEMENT MARKINGS	408	0	0	0	0	***408***	A1-443
4457631	FL Dept. of Transportation									

DT4461891	SR 112 / W 41 ST OVER INDIAN CREEK WATERWAY - BRIDGE #870055	0.1	BRIDGE-REPAIR/REHABILITATION	50	0	658	0	0	***708***	A1-465
4461891	FL Dept. of Transportation									

DRAFT

Stategic Miami Area Rapid Transit (SMART) Plan

f1- Beach Express North (preferred alt) (BERT)

Type of Project: ***Arterial/Collector Road***

TPO Project No.	Facility/Project Name			Type of Work	Proposed Funding ($000s)						TIP Page Ref
	From/Location	To/Location	Length (Miles)		2021 - 2022	2022 - 2023	2023 - 2024	2024 - 2025	2025 - 2026	*5-YEAR TOTAL*	
Agency Project No.	Responsible Agency		Project Comments								
DT4106465	SR 934 / NE/NW 79 ST			ADD LANES & RECONSTRUCT	550	0	0	0	0	***550***	A1-194
	FROM WEST OF I-95 (13TH CT)	TO END OF SR 934 / 1 WAY PL	5.9								
4106465	FL Dept. of Transportation										
DT4106466	SR 934 / NE/NW 81 / 82 ST			ROAD RECONSTRUCTION - 2 LANE	550	0	0	0	0	***550***	A1-194
	FROM WEST OF I-95 (13TH CT)	TO END OF SR 934 / 1 WAY PL	3.1								
4106466	FL Dept. of Transportation										
DT4291931	SR 907 / ALTON RD			FLEXIBLE PAVEMENT RECONSTRUCT.	0	0	0	23,848	0	***23,848***	A1-241
	FROM MICHIGAN AVE	TO SOUTH OF ED SULLIVAN DR / 43 ST	1.8								
4291931	FL Dept. of Transportation										
DT4291934	SR 907 / ALTON RD			LANDSCAPING	0	0	0	170	0	***170***	A1-244
	FROM SOUTH OF 43 ST	TO NORTH OF W 48 ST	0.8								
4291934	FL Dept. of Transportation										

DRAFT

Stategic Miami Area Rapid Transit (SMART) Plan

f1- Beach Express North (preferred alt) (BERT)

Type of Project: ***Arterial/Collector Road***

DT4291935	SR 907 / ALTON RD	FROM MICHIGAN AVE	TO SOUTH OF 43 ST	1.3	LANDSCAPING	0	0	0	100	0	***100***	A1-244
4291935	FL Dept. of Transportation											
DT4293464	SR 916 / NW / NE 135 ST	FROM NW 6 AVE	TO SR 5 / US 1 / BISCAYNE BLVD	3.0	LANDSCAPING	0	0	951	0	0	***951***	A1-262
4293464	FL Dept. of Transportation											
DT4304441	SR 907 / ALTON RD	FROM SOUTH OF 43 ST	TO NORTH OF W 48 ST	0.8	FLEXIBLE PAVEMENT RECONSTRUCT.	2,160	3,205	488	19,502	0	***25,355***	A1-273
4304441	FL Dept. of Transportation											
DT4304443	SR 907 / ALTON RD	FROM 43 ST	TO WEST END OF SR 112 / I-195 / JULIA TUTTLE CSWY	0.8	TRAFFIC OPS IMPROVEMENT	3,881	200	0	0	0	***4,081***	A1-275
4304443	FL Dept. of Transportation											
DT4308173	SR 7 / US 441 / NW 7 AVE	FROM LITTLE RIVER DR	TO SOUTH OF NW 117 ST	1.9	RESURFACING	240	0	0	0	0	***240***	A1-283
4308173	FL Dept. of Transportation											
DT4308174	SR 7 / US 441 / NW 7 AVE	FROM SOUTH OF NW 117 ST	TO SOUTH OF BISCAYNE CANAL	2.4	RESURFACING	340	0	0	0	0	***340***	A1-284
4308174	FL Dept. of Transportation											

DRAFT

Stategic Miami Area Rapid Transit (SMART) Plan

f1- Beach Express North (preferred alt) (BERT)

Type of Project: ***Arterial/Collector Road***

DT4308175	SR 7 / NW 7 AVE FROM LITTLE RIVER DR TO SOUTH OF NW 118 ST	1.9	LANDSCAPING	553	0	0	0	0	***553***	A1-286
4308175	FL Dept. of Transportation									
DT4399811	SR 924 / NW 119 ST / GRATIGNY RD FROM WEST OF NW 27 AVE TO WEST OF NW 7 AVE	2.0	RESURFACING	4,619	208	0	0	0	***4,827***	A1-368
4399811	FL Dept. of Transportation									
DT4439021	SR A1A / COLLINS AVE FROM NORTH OF 26 ST TO 44 ST / INDIAN CREEK DR	1.0	RESURFACING	5	2,899	200	0	0	***3,104***	A1-402
4439021	FL Dept. of Transportation									
DT4439031	SR 932 / NW/NE 103 ST FROM EAST OF NW 6 AVE TO EAST OF NE 2 AVE	0.9	RESURFACING - RIDE ONLY	8	1,740	0	0	0	***1,748***	A1-402
4439031	FL Dept. of Transportation									
DT4439101	SR 25 / US 27 / NW 36 ST FROM EAST OF NW 7 AVE TO WEST OF N MIAMI AVE	0.8	RESURFACING	0	1,514	0	0	0	***1,514***	A1-406
4439101	FL Dept. of Transportation									
DT4439311	SR A1A / COLLINS AVE FROM 44 ST TO 4700 BLOCK	0.8	RESURFACING	270	0	1,537	0	0	***1,807***	A1-415
4439311	FL Dept. of Transportation									

DRAFT

Stategic Miami Area Rapid Transit (SMART) Plan

f1- Beach Express North (preferred alt) (BERT)

Type of Project: ***Arterial/Collector Road***

DT4439331	SR 922 / NW / NE 125 ST FROM WEST OF NW 1 AVE TO NE 5 AVE	0.8	RESURFACING - RIDE ONLY	0	1,661	70	0	0	***1,731***	A1-417
4439331	FL Dept. of Transportation									
DT4446221	SR 112 / I-195 / JULIA TUTTLE CSWY FROM EAST OF SR 5 / BISCAYNE BLVD TO ALTON RD	3.0	MISCELLANEOUS CONSTRUCTION	5,737	653	220	0	0	***6,610***	A1-429
4446221	FL Dept. of Transportation									
DT4478301	SR 5 / US 1 / BISCAYNE BLVD FROM SOUTH OF NE 38 ST TO NE 61 ST	1.5	RESURFACING	0	0	357	0	2,966	***3,323***	A1-488
4478301	FL Dept. of Transportation									
PW000447	NE 2 Avenue NE 20 Street West Little River Canal	4.0	Street/Traffic Operational Improv.	495	3,840	2,200	0	0	***6,535***	A7-3
000447	Miami-Dade Dept. of Transportation and Public Works	Prior Years' Funding as follows: $24,375,000 for PE/CST. Additional funding in RIF District 2. Additional funding by others.								
TR4486642	SFRC - CROSSING #628310H AT NW 10 AVE	0.0	RAIL PRESERVATION PROJECT	750	0	0	0	0	***750***	A1-26
4486642	So. Florida Regional Transportation Authority									

DRAFT

MIAMI-DADE TRANSPORTATION PLANNING ORGANIZATION
FY 2022-2026 TRANSPORTATION IMPROVEMENT PROGRAM
FUNDED TRANSPORTATION PROJECTS WITHIN 1/2 MILE VICINITY OF SMART CORRIDOR

Stategic Miami Area Rapid Transit (SMART) Plan

f1- Beach Express North (preferred alt) (BERT)

Type of Project: ***Transit***

TPO Project No.	Facility/Project Name: From/Location	To/Location	Length (Miles)	Type of Work	Proposed Funding ($000s) 2021 - 2022	2022 - 2023	2023 - 2024	2024 - 2025	2025 - 2026	*5-YEAR TOTAL*	TIP Page Ref
Agency Project No.	Responsible Agency		Project Comments								
DT2516847	DTPW - GOLDEN GLADES MULTIMODAL TRANSIT FACILITY ITS COMPONENTS		0.0	PRELIMINARY ENGINEERING	0	0	2,025	0	0	*2,025*	A1-17
2516847	FL Dept. of Transportation										
DT4154567	SR 9A / I-95 EXPRESS LANES ITS OPERATIONS CONSULTANT CONTRACT		17.3	TECHNICAL ASSISTANCE	3,532	3,532	3,532	0	0	*10,596*	A1-207
4154567	FL Dept. of Transportation										
DT4364261	SR 948 / NW 36 ST	FROM SR 826 / PALMETTO EXPY TO SR 5 / US1	8.4	MODAL SYSTEMS PLANNING	1,965	0	0	5,550	0	*7,515*	A1-343
4364261	FL Dept. of Transportation										
DT4408431	VILLAGE OF MIAMI SHORES - MULTIMODAL MOBILITY IMPROVEMENTS		0.0	BIKE PATH/TRAIL	0	780	0	0	0	*780*	A1-379
4408431	FL Dept. of Transportation										

DRAFT

Stategic Miami Area Rapid Transit (SMART) Plan

f1- Beach Express North (preferred alt) (BERT)

Type of Project: ***Transit***

TA0000022	MAJOR MID-LIFE REHABILITATION OF ALL RAIL VEHICLES		Replacement of existing rail cars	2,170	1,596	795	8,942	0	***13,503***	A11-16
	Lehman Center	0.0								
22	Miami-Dade Dept. of Transportation and Public Works (Transit)	Delivery scheduled in place. OMB # P6733001 SITE S68750								
TA0000034	Metrorail and Metromover Fixed Guideway Bridge Inspection		Maintenance	1,000	1,000	1,000	1,000	0	***4,000***	A11-19
		24.8								
34	Miami-Dade Dept. of Transportation and Public Works (Transit)	FTA Section 5307 / 09; OMB SITE S3002470								
TA0000040	MDT- 95 EXPRESS DADE / BROWARD EXPRESS MIAMI CBD		URBAN CORRIDOR IMPROVEMENTS	800	800	800	0	0	***2,400***	A11-20
		0.0								
40	Miami-Dade Dept. of Transportation and Public Works (Transit)	SERVICE FROM BROWARD BLVD AND FROM SHERIDAN STREET TO DOWNTOWN								
TA0000093	METROMOVER COMPREHENSIVE WAYSIDE OVERHAUL - Track & Guideway Rehabilitation		Rehabilitate Guideway	24,524	24,524	24,524	16,968	5,791	***96,331***	A11-24
	Various	0.0								
93	Miami-Dade Dept. of Transportation and Public Works (Transit)	Project approved by County Ordinance. OMB # 6710910 Site S3001385								
TA000109	DTPW - SMART PLAN CORRIDORS T.R.I.P. CAPITAL EXPENDITURES		TRANSIT IMPROVEMENT	1,200	0	0	0	0	***1,200***	A11-5
		0.0								
000109	Miami-Dade Dept. of Transportation and Public Works (Transit)	OMB SITE S3001590								
TA11	METRORAIL - TRACK AND GUIDEWAY PROJECTS		MAINTENANCE	36,356	8,500	8,025	6,500	6,500	***65,881***	A11-5
		0.0								
11	Miami-Dade Dept. of Transportation and Public Works (Transit)	OMB # P6710900								

DRAFT

Stategic Miami Area Rapid Transit (SMART) Plan

f1- Beach Express North (preferred alt) (BERT)

Type of Project: ***Transit***

TA201923	Miami-Dade DTPW Design IT Improvements for Golden Glades Facility	0.0	Park and Ride Facility	4,434	0	0	0	0	***4,434***	A11-9
201923	Miami-Dade Dept. of Transportation and Public Works (Transit)	OMB SITE S3002115								
TA201925	Beach Express South (SMART Plan)	0.0	Transit Improvement	4,046	4,046	0	0	0	***8,092***	A11-10
201925	Miami-Dade Dept. of Transportation and Public Works (Transit)	SMART Plan BERT Route f3; OMB SITE S3002256								
TA2020228	Northeast Corridor (SMART Plan) Planning PD&E	14.0	Planning	300	300	0	0	0	***600***	A11-15
2020228	Miami-Dade Dept. of Transportation and Public Works (Transit)	OMB SITE S3002318								
TA23	MDT - 95 EXPRESS DADE/BROWARD CIVIC CENTER	0.0	URBAN CORRIDOR IMPROVEMENTS	450	450	450	0	0	***1,350***	A11-16
23	Miami-Dade Dept. of Transportation and Public Works (Transit)	Revenue service began November 2015								
TA4204625	MDT - 95 EXPRESS DADE BROWARD EXPRESS (MIAMI CBD)	0.0	URBAN CORRIDOR IMPROVEMENTS	800	800	800	800	800	***4,000***	A1-41
4204625	Miami-Dade Dept. of Transportation and Public Works (Transit)									
TA4329341	MDT - 95 EXPRESS DADE / BROWARD CIVIC CENTER	0.0	URBAN CORRIDOR IMPROVEMENTS	450	450	450	450	450	***2,250***	A1-52
4329341	Miami-Dade Dept. of Transportation and Public Works (Transit)									

DRAFT

Stategic Miami Area Rapid Transit (SMART) Plan

f1- Beach Express North (preferred alt) (BERT)

Type of Project: ***Transit***

TA4389432	MDT - 95 EXPRESS DADE / BROWARD EXPRESS (RTE 196 SHERIDAN ST TO DOWNTOWN)	0.0	PURCHASE VEHICLES/EQUIPMENT	4,480	0	0	0	0	***4,480***	A1-64
4389432	Miami-Dade Dept. of Transportation and Public Works (Transit)									
TA4408562	CITY OF MIAMI - MIDTOWN / DESIGN DISTRICT TRAIN STATION	0.0	PUBLIC TRANSPORTATION STATION	0	4,268	0	0	0	***4,268***	A1-66
4408562	Miami-Dade Dept. of Transportation and Public Works (Transit)									
TA4440821	MIAMI-DADE DTPW - MIDTOWN / DESIGN DISTRICT RAIL STATION OPERATIONS	0.0	OPERATING FOR FIXED ROUTE	0	700	700	700	0	***2,100***	A1-80
4440821	Miami-Dade Dept. of Transportation and Public Works (Transit)									
TA4450241	MDT - 95 EXPRESS DADE / BROWARD EXPRESS (RTE 195 BROWARD BLVD TO DOWNTOWN)	0.0	PURCHASE VEHICLES/EQUIPMENT	5,040	0	0	0	0	***5,040***	A1-85
4450241	Miami-Dade Dept. of Transportation and Public Works (Transit)									
TAS30000139	METRORAIL STATIONS REFURBISHMENT	0.0	STATION RENEWAL	10,800	13,381	16,831	15,007	0	***56,019***	A11-26
S30000139	Miami-Dade Dept. of Transportation and Public Works (Transit)	OMB #P2000000104 SITE S3000139								
TP4459841	GOLDEN GLADES TRUCK TRAVEL CENTER	0.5	MODAL SYSTEMS PLANNING	1,713	21,797	0	0	0	***23,510***	A2-51
4459841	Florida's Turnpike									

DRAFT

Stategic Miami Area Rapid Transit (SMART) Plan

f1- Beach Express North (preferred alt) (BERT)

Type of Project: ***Pedestrian/Bicycle***

TPO Project No.	Facility/Project Name: From/Location	To/Location	Length (Miles)	Type of Work	Proposed Funding ($000s): 2021 - 2022	2022 - 2023	2023 - 2024	2024 - 2025	2025 - 2026	*5-YEAR TOTAL*	TIP Page Ref
Agency Project No.	Responsible Agency		Project Comments								
DT4438611	DTPW - GOLDEN GLADES BIKE-PED OVERPASS TO SUNSHINE STATE INDUSTRIAL PARK		0.0	BIKE PATH/TRAIL	0	6,968	0	0	0	*6,968*	A1-397
4438611	FL Dept. of Transportation										
DT4441961	MIAMI BEACH HIGH SCHOOL PEDESTRIAN ENHANCEMENTS		0.2	PEDESTRIAN SAFETY IMPROVEMENT	54	0	264	0	0	*318*	A1-605
4441961	FL Dept. of Transportation										
DT4451561	SAFE ROUTES TO SCHOOL - MIAMI EDISON HIGH SCHOOL		0.0	PEDESTRIAN SAFETY IMPROVEMENT	0	10	0	47	0	*57*	A1-609
4451561	FL Dept. of Transportation										
DT4457661	SAFE ROUTES TO SCHOOL - MIAMI NORTHWESTERN SENIOR HIGHSCHOOL		0.0	PEDESTRIAN SAFETY IMPROVEMENT	0	0	150	0	664	*814*	A1-445
4457661	FL Dept. of Transportation										

DRAFT

Stategic Miami Area Rapid Transit (SMART) Plan

f1- Beach Express North (preferred alt) (BERT)

Type of Project: ***Pedestrian/Bicycle***

DT4463021	SAFE ROUTES TO SCHOOL - MIAMI JACKSON SENIOR HIGHSCHOOL	0.0	PEDESTRIAN SAFETY IMPROVEMENT	0	0	0	157	0	***157***	A1-619
4463021	FL Dept. of Transportation									
DT4463031	SAFE ROUTES TO SCHOOL - GEORGIA JONES-AYERS MIDDLE	0.1	PEDESTRIAN SAFETY IMPROVEMENT	0	277	0	0	1,218	***1,495***	A1-472
4463031	FL Dept. of Transportation									
DT4467481	BIKE BOULEVARD DEMO PROJECT - MODEL CITY / BROWNSVILLE	0.0	BIKE PATH/TRAIL	300	0	800	0	0	***1,100***	A1-620
4467481	FL Dept. of Transportation									
DT4479841	CITY OF MIAMI BEACH - 17TH STREET BICYCLE LANE PROJECT	0.0	BIKE LANE/SIDEWALK	0	171	0	774	717	***1,662***	A1-625
4479841	FL Dept. of Transportation									
DT4486241	CITY OF MIAMI BEACH - CHASE AVENUE/34TH STREET SHARED USE PATH	0.0	BIKE PATH/TRAIL	0	150	0	990	0	***1,140***	A1-626
4486241	FL Dept. of Transportation									
DT4486261	CITY OF MIAMI BEACH - 23RD STREET COMPLETE STREETS PROJECT	0.0	PEDESTRIAN SAFETY IMPROVEMENT	0	254	0	2,780	0	***3,034***	A1-627
4486261	FL Dept. of Transportation									

DRAFT

Stategic Miami Area Rapid Transit (SMART) Plan

f1- Beach Express North (preferred alt) (BERT)

Type of Project: ***Pedestrian/Bicycle***

TAS3002114	GOLDEN GLADES BIKE AND PEDESTRIAN CONNECTOR SUNSHINE STATION GOLDEN GLADES	0.0	CONSTRUCTION	10,425	3,171	2,379	792	0	***16,767***	A11-31
S3002114	Miami-Dade Dept. of Transportation and Public Works (Transit)	OMB #P2000000984 SITE S3002114								

DRAFT

Stategic Miami Area Rapid Transit (SMART) Plan

f1- Beach Express North (preferred alt) (BERT)

Type of Project: ***Electronic Signs/Monitoring***

TPO Project No.	Facility/Project Name: From/Location	To/Location	Length (Miles)	Type of Work	Proposed Funding ($000s) 2021 - 2022	2022 - 2023	2023 - 2024	2024 - 2025	2025 - 2026	*5-YEAR TOTAL*	TIP Page Ref
Agency Project No.	Responsible Agency		Project Comments								
DT4346761	SR 9A / I-95 EXPRESS OPERATIONS & MAINTENANCE INCIDENT MGMT / RD RANGERS		0.0	OTHER ITS	2,829	1,877	0	0	0	*4,706*	A1-312
4346761	FL Dept. of Transportation										
DT4346762	I-95 EXPRESS LANES INCIDENT MANAGEMENT ROAD RANGER SERVICE PATROLS		0.0	OTHER ITS	0	323	3,874	3,874	3,874	*11,945*	A1-313
4346762	FL Dept. of Transportation										
DT4383143	I-95 TOLLING FIELD EQUIPMENT ELECTRIC SERVICES		0.0	DYNAMIC MESSAGE SIGN	20	20	20	20	20	*100*	A1-355
4383143	FL Dept. of Transportation										
DT4450231	I-95 EXPRESS LANES TOLLING & RAMP SIGNALING OPERATIONS		0.0	OTHER ITS	0	0	0	3,103	3,103	*6,206*	A1-435
4450231	FL Dept. of Transportation										

DRAFT

Stategic Miami Area Rapid Transit (SMART) Plan

f1- Beach Express North (preferred alt) (BERT)

Type of Project: ***Electronic Signs/Monitoring***

DT4450232	I-95 EXPRESS LANES INCIDENT RESPONSE VEHICLE SERVICES	0.0	OTHER ITS	0	0	0	498	498	***996***	A1-436
4450232	FL Dept. of Transportation									

DT4450251	I-95 EXPRESS LANES FHP ENHANCED ENFORCEMENT	0.0	OTHER ITS	0	0	650	650	650	***1,950***	A1-438
4450251	FL Dept. of Transportation									

DT4469471	WRONG WAY DRIVING INITIATIVE AT VARIOUS RAMP LOCATIONS	14.0	ITS FREEWAY MANAGEMENT	0	0	3,813	0	0	***3,813***	A1-473
4469471	FL Dept. of Transportation									

DRAFT

MIAMI-DADE TRANSPORTATION PLANNING ORGANIZATION
FY 2022-2026 TRANSPORTATION IMPROVEMENT PROGRAM
FUNDED TRANSPORTATION PROJECTS WITHIN 1/2 MILE VICINITY OF SMART CORRIDOR

Stategic Miami Area Rapid Transit (SMART) Plan

f2 - Beach Express Central (BERT)

Type of Project: ***Expressway***

TPO Project No.	Facility/Project Name: From/Location	To/Location	Length (Miles)	Type of Work	Proposed Funding ($000s): 2021 - 2022	2022 - 2023	2023 - 2024	2024 - 2025	2025 - 2026	*5-YEAR TOTAL*	TIP Page Ref
Agency Project No.	Responsible Agency		Project Comments								
DT2511563	PORT OF MIAMI TUNNEL			NEW ROAD CONSTRUCTION	48,109	49,551	51,038	52,569	54,147	*255,414*	A1-168
	FROM PORT OF MIAMI	TO SR 836 / I-395	0.5								
2511563	FL Dept. of Transportation										
DT2511564	PORT OF MIAMI TUNNEL MIAMI-DADE COUNTY MPO PRIORITY			FUNDING ACTION	17,000	17,000	17,000	17,000	17,000	*85,000*	A1-169
			0.5								
2511564	FL Dept. of Transportation										
DT2516881	SR 836 / I-395			BRIDGE-REPLACE AND ADD LANES	13,475	0	0	0	0	*13,475*	A1-173
	FROM WEST OF I-95	TO MACARTHUR CAUSEWAY BRIDGE	2.0								
2516881	FL Dept. of Transportation										
DT4149647	SR 9A / I-95			PD&E/EMO STUDY	0	0	6,700	0	0	*6,700*	A1-200
	FROM US 1 / S DIXIE HIGHWAY	TO SOUTH OF NW 62ND ST	5.7								
4149647	FL Dept. of Transportation										

DRAFT

Stategic Miami Area Rapid Transit (SMART) Plan

f2 - Beach Express Central (BERT)

Type of Project: ***Expressway***

DT4154569	SR 9A / I-95 EXPRESS FHP ENHANCED ENFORCEMENT	0.0	OTHER ITS	510	505	0	0	0	***1,015***	A1-209
4154569	FL Dept. of Transportation									
DT4231262	SR 9A / I-95 SB RAMP TO WB SR 836	0.2	INTERCHANGE IMPROVEMENT	2,278	0	0	0	0	***2,278***	A1-214
4231262	FL Dept. of Transportation									
DT4249331	I-95 EXPRESS TOLL OPERATIONS DADE COUNTY	0.0	TOLL COLLECTION	1,875	1,825	1,825	1,825	1,825	***9,175***	A1-222
4249331	FL Dept. of Transportation									
DT4293002	SR 9A / I-95 FROM NW 8 ST TO NW 29 ST	4.0	RIGID PAVEMENT RECONSTRUCTION	459	0	0	0	0	***459***	A1-250
4293002	FL Dept. of Transportation									
DT4358431	SR 112 / I-195 FRONTAGE RD & RAMP REALIGNMENT (MIAMI DESIGN DISTRICT)	0.5	NEW ROAD CONSTRUCTION	0	320	0	5,940	0	***6,260***	A1-331
4358431	FL Dept. of Transportation									
DT4362021	SR 9A / I-95 EXPRESS OPERATIONS & MAINTENANCE	0.0	OTHER ITS	1,600	0	0	0	0	***1,600***	A1-333
4362021	FL Dept. of Transportation									

DRAFT

Stategic Miami Area Rapid Transit (SMART) Plan

f2 - Beach Express Central (BERT)

Type of Project: ***Expressway***

DT4457631	SR 9A / I-95 AUDIBLE PAVEMENT MARKINGS FROM MP 000 TO 1131	11.3	SIGNING/PAVEMENT MARKINGS	408	0	0	0	0	***408***	A1-443
4457631	FL Dept. of Transportation									

DT4461931	SR 9A / I-95 NB FLYOVER RAMP OVER NW 17 & NW 20 ST - BRIDGE #870724	0.3	BRIDGE-REPAIR/REHABILITATION	0	90	0	1,146	0	***1,236***	A1-466
4461931	FL Dept. of Transportation									

XA83611	SR 836 / Dolphin Expressway & I-95 SR 836 & NW 17 Ave I-95	2.0	Double-decking, Widening and Operational Improvements	59,151	28,848	7,620	0	0	***95,619***	A3-1
83611	Miami-Dade Expressway Authority	Project on LRTP - Page 6-12								

DRAFT

Stategic Miami Area Rapid Transit (SMART) Plan

f2 - Beach Express Central (BERT)

Type of Project: ***Arterial/Collector Road***

TPO Project No.	Facility/Project Name: From/Location	To/Location	Length (Miles)	Type of Work	Proposed Funding ($000s) 2021 - 2022	2022 - 2023	2023 - 2024	2024 - 2025	2025 - 2026	*5-YEAR TOTAL*	TIP Page Ref
Agency Project No.	Responsible Agency		Project Comments								
DT2511565	PORT OF MIAMI TUNNEL OVERSIGHT CONSULTANT		0.5	INSPECT CONSTRUCTION PROJS.	708	708	708	708	708	*3,540*	A1-169
2511565	FL Dept. of Transportation										
DT4291931	SR 907 / ALTON RD	FROM MICHIGAN AVE TO SOUTH OF ED SULLIVAN DR / 43 ST	1.8	FLEXIBLE PAVEMENT RECONSTRUCT.	0	0	0	23,848	0	*23,848*	A1-241
4291931	FL Dept. of Transportation										
DT4291934	SR 907 / ALTON RD	FROM SOUTH OF 43 ST TO NORTH OF W 48 ST	0.8	LANDSCAPING	0	0	0	170	0	*170*	A1-244
4291934	FL Dept. of Transportation										
DT4291935	SR 907 / ALTON RD	FROM MICHIGAN AVE TO SOUTH OF 43 ST	1.3	LANDSCAPING	0	0	0	100	0	*100*	A1-244
4291935	FL Dept. of Transportation										

DRAFT

Stategic Miami Area Rapid Transit (SMART) Plan

f2 - Beach Express Central (BERT)

Type of Project: ***Arterial/Collector Road***

DT4304441	SR 907 / ALTON RD FROM SOUTH OF 43 ST TO NORTH OF W 48 ST	0.8	FLEXIBLE PAVEMENT RECONSTRUCT.	2,160	3,205	488	19,502	0	***25,355***	A1-273
4304441	FL Dept. of Transportation									
DT4304443	SR 907 / ALTON RD FROM 43 ST TO WEST END OF SR 112 / I-195 / JULIA TUTTLE CSWY	0.8	TRAFFIC OPS IMPROVEMENT	3,881	200	0	0	0	***4,081***	A1-275
4304443	FL Dept. of Transportation									
DT4327484	SR 933 / NW 12 AVE FROM SOUTH OF NW 20 ST TO NORTH OF NW 29 ST	0.6	RESURFACING - RIDE ONLY	1,763	80	0	0	0	***1,843***	A1-305
4327484	FL Dept. of Transportation									
DT4327485	SR 933 / NW 12 AVE AT VARIOUS LOCATIONS	0.4	INTERSECTION IMPROVEMENT	363	16	0	0	0	***379***	A1-306
4327485	FL Dept. of Transportation									
DT4419601	SR 886 PORT BLVD OVER INTERCOASTAL WATERWAY BRIDGES #875000 / #875001	0.5	BRIDGE-REPAIR/REHABILITATION	3,351	0	0	0	0	***3,351***	A1-391
4419601	FL Dept. of Transportation									
DT4439101	SR 25 / US 27 / NW 36 ST FROM EAST OF NW 7 AVE TO WEST OF N MIAMI AVE	0.8	RESURFACING	0	1,514	0	0	0	***1,514***	A1-406
4439101	FL Dept. of Transportation									

DRAFT

Stategic Miami Area Rapid Transit (SMART) Plan

f2 - Beach Express Central (BERT)

Type of Project: ***Arterial/Collector Road***

DT4439111	SR 5 / US 1 / BISCAYNE BLVD FROM SOUTH OF NE 5 ST TO NE 11 ST	0.4	RESURFACING - RIDE ONLY	345	0	1,951	0	0	***2,296***	A1-407
4439111	FL Dept. of Transportation									
DT4439131	SR 886 / PORT BLVD FROM BISCAYNE BLVD TO PORT MIAMI	0.8	RIGID PAVEMENT REHABILITATION	0	0	348	0	2,923	***3,271***	A1-409
4439131	FL Dept. of Transportation									
DT4446221	SR 112 / I-195 / JULIA TUTTLE CSWY FROM EAST OF SR 5 / BISCAYNE BLVD TO ALTON RD	3.0	MISCELLANEOUS CONSTRUCTION	5,737	653	220	0	0	***6,610***	A1-429
4446221	FL Dept. of Transportation									
DT4478301	SR 5 / US 1 / BISCAYNE BLVD FROM SOUTH OF NE 38 ST TO NE 61 ST	1.5	RESURFACING	0	0	357	0	2,966	***3,323***	A1-488
4478301	FL Dept. of Transportation									
PW0001046	NW 17 Avenue and Miami River	0.0	Bridge (#874161)	1,000	5,000	5,000	6,000	10,000	***27,000***	A5-33
0001046	Miami-Dade Dept. of Transportation and Public Works									
PW000447	NE 2 Avenue NE 20 Street West Little River Canal	4.0	Street/Traffic Operational Improv.	495	3,840	2,200	0	0	***6,535***	A7-3
000447	Miami-Dade Dept. of Transportation and Public Works	Prior Years' Funding as follows: $24,375,000 for PE/CST. Additional funding in RIF District 2. Additional funding by others.								

DRAFT

Stategic Miami Area Rapid Transit (SMART) Plan

f2 - Beach Express Central (BERT)

Type of Project: ***Transit***

TPO Project No.	Facility/Project Name: From/Location	To/Location	Length (Miles)	Type of Work	Proposed Funding ($000s) 2021 - 2022	2022 - 2023	2023 - 2024	2024 - 2025	2025 - 2026	*5-YEAR TOTAL*	TIP Page Ref
Agency Project No.	Responsible Agency		Project Comments								
DT4154567	SR 9A / I-95 EXPRESS LANES ITS OPERATIONS CONSULTANT CONTRACT		17.3	TECHNICAL ASSISTANCE	3,532	3,532	3,532	0	0	*10,596*	A1-207
4154567	FL Dept. of Transportation										
DT4364261	SR 948 / NW 36 ST		8.4	MODAL SYSTEMS PLANNING	1,965	0	0	5,550	0	*7,515*	A1-343
	FROM SR 826 / PALMETTO EXPY	TO SR 5 / US1									
4364261	FL Dept. of Transportation										
TA0000022	MAJOR MID-LIFE REHABILITATION OF ALL RAIL VEHICLES		0.0	Replacement of existing rail cars	2,170	1,596	795	8,942	0	*13,503*	A11-16
	Lehman Center										
22	Miami-Dade Dept. of Transportation and Public Works (Transit)		Delivery scheduled in place. OMB # P6733001 SITE S68750								
TA0000034	Metrorail and Metromover Fixed Guideway Bridge Inspection		24.8	Maintenance	1,000	1,000	1,000	1,000	0	*4,000*	A11-19
34	Miami-Dade Dept. of Transportation and Public Works (Transit)		FTA Section 5307 / 09; OMB SITE S3002470								

DRAFT

Stategic Miami Area Rapid Transit (SMART) Plan

f2 - Beach Express Central (BERT)

Type of Project: ***Transit***

TA0000040	MDT- 95 EXPRESS DADE / BROWARD EXPRESS MIAMI CBD	0.0	URBAN CORRIDOR IMPROVEMENTS	800	800	800	0	0	***2,400***	A11-20
40	Miami-Dade Dept. of Transportation and Public Works (Transit)	SERVICE FROM BROWARD BLVD AND FROM SHERIDAN STREET TO DOWNTOWN								
TA0000093	METROMOVER COMPREHENSIVE WAYSIDE OVERHAUL - Track & Guideway Rehabilitation Various	0.0	Rehabilitate Guideway	24,524	24,524	24,524	16,968	5,791	***96,331***	A11-24
93	Miami-Dade Dept. of Transportation and Public Works (Transit)	Project approved by County Ordinance. OMB # 6710910 Site S3001385								
TA000109	DTPW - SMART PLAN CORRIDORS T.R.I.P. CAPITAL EXPENDITURES	0.0	TRANSIT IMPROVEMENT	1,200	0	0	0	0	***1,200***	A11-5
000109	Miami-Dade Dept. of Transportation and Public Works (Transit)	OMB SITE S3001590								
TA11	METRORAIL - TRACK AND GUIDEWAY PROJECTS	0.0	MAINTENANCE	36,356	8,500	8,025	6,500	6,500	***65,881***	A11-5
11	Miami-Dade Dept. of Transportation and Public Works (Transit)	OMB # P6710900								
TA201925	Beach Express South (SMART Plan)	0.0	Transit Improvement	4,046	4,046	0	0	0	***8,092***	A11-10
201925	Miami-Dade Dept. of Transportation and Public Works (Transit)	SMART Plan BERT Route f3; OMB SITE S3002256								
TA2020228	Northeast Corridor (SMART Plan) Planning PD&E	14.0	Planning	300	300	0	0	0	***600***	A11-15
2020228	Miami-Dade Dept. of Transportation and Public Works (Transit)	OMB SITE S3002318								

DRAFT

Stategic Miami Area Rapid Transit (SMART) Plan

f2 - Beach Express Central (BERT)

Type of Project: ***Transit***

TA23	MDT - 95 EXPRESS DADE/BROWARD CIVIC CENTER	0.0	URBAN CORRIDOR IMPROVEMENTS	450	450	450	0	0	***1,350***	A11-16
23	Miami-Dade Dept. of Transportation and Public Works (Transit)	Revenue service began November 2015								
TA4204625	MDT - 95 EXPRESS DADE BROWARD EXPRESS (MIAMI CBD)	0.0	URBAN CORRIDOR IMPROVEMENTS	800	800	800	800	800	***4,000***	A1-41
4204625	Miami-Dade Dept. of Transportation and Public Works (Transit)									
TA4329341	MDT - 95 EXPRESS DADE / BROWARD CIVIC CENTER	0.0	URBAN CORRIDOR IMPROVEMENTS	450	450	450	450	450	***2,250***	A1-52
4329341	Miami-Dade Dept. of Transportation and Public Works (Transit)									
TA4389432	MDT - 95 EXPRESS DADE / BROWARD EXPRESS (RTE 196 SHERIDAN ST TO DOWNTOWN)	0.0	PURCHASE VEHICLES/EQUIPMENT	4,480	0	0	0	0	***4,480***	A1-64
4389432	Miami-Dade Dept. of Transportation and Public Works (Transit)									
TA4408562	CITY OF MIAMI - MIDTOWN / DESIGN DISTRICT TRAIN STATION	0.0	PUBLIC TRANSPORTATION STATION	0	4,268	0	0	0	***4,268***	A1-66
4408562	Miami-Dade Dept. of Transportation and Public Works (Transit)									
TA4440821	MIAMI-DADE DTPW - MIDTOWN / DESIGN DISTRICT RAIL STATION OPERATIONS	0.0	OPERATING FOR FIXED ROUTE	0	700	700	700	0	***2,100***	A1-80
4440821	Miami-Dade Dept. of Transportation and Public Works (Transit)									

DRAFT

Stategic Miami Area Rapid Transit (SMART) Plan

f2 - Beach Express Central (BERT)

Type of Project: ***Transit***

TA4450241	MDT - 95 EXPRESS DADE / BROWARD EXPRESS (RTE 195 BROWARD BLVD TO DOWNTOWN)	0.0	PURCHASE VEHICLES/EQUIPMENT	5,040	0	0	0	0	***5,040***	A1-85
4450241	Miami-Dade Dept. of Transportation and Public Works (Transit)									
TA4466841	DTPW FTA SEC 5307 - SR 836 / DOLPHIN EXPRESS TRANSIT SERVICE - LINE B	0.0	OPERATING FOR FIXED ROUTE	3,409	0	0	0	0	***3,409***	A1-87
4466841	Miami-Dade Dept. of Transportation and Public Works (Transit)									
TAS30000139	METRORAIL STATIONS REFURBISHMENT	0.0	STATION RENEWAL	10,800	13,381	16,831	15,007	0	***56,019***	A11-26
S30000139	Miami-Dade Dept. of Transportation and Public Works (Transit)	OMB #P2000000104 SITE S3000139								

DRAFT

Stategic Miami Area Rapid Transit (SMART) Plan

f2 - Beach Express Central (BERT)

Type of Project: ***Pedestrian/Bicycle***

TPO Project No.	Facility/Project Name: From/Location	To/Location	Length (Miles)	Type of Work	Proposed Funding ($000s): 2021 - 2022	2022 - 2023	2023 - 2024	2024 - 2025	2025 - 2026	*5-YEAR TOTAL*	TIP Page Ref
Agency Project No.	Responsible Agency		Project Comments								
DT4425381	SR 933 / NW 12 AVE	AT NW 19 ST (TRAFFIC SIGNAL)	0.1	PEDESTRIAN SAFETY IMPROVEMENT	690	24	0	0	0	*714*	A1-393
4425381	FL Dept. of Transportation										
DT4434321	SR A1A / MACARTHUR CAUSEWAY	FROM SR 5 / BISCAYNE BLV TO SR 907 / ALTON RD	2.7	BIKE PATH/TRAIL	5	726	0	0	0	*731*	A1-395
4434321	FL Dept. of Transportation										
DT4441961	MIAMI BEACH HIGH SCHOOL PEDESTRIAN ENHANCEMENTS		0.2	PEDESTRIAN SAFETY IMPROVEMENT	54	0	264	0	0	*318*	A1-605
4441961	FL Dept. of Transportation										
DT4460531	CITY OF MIAMI - I-395 PEDESTRIAN BAYWALK CONNECTION		0.0	PEDESTRIAN/WILDLIFE OVERPASS	0	0	3,383	357	0	*3,740*	A1-463
4460531	FL Dept. of Transportation										

DRAFT

Stategic Miami Area Rapid Transit (SMART) Plan

f2 - Beach Express Central (BERT)

Type of Project: ***Pedestrian/Bicycle***

DT4476011	SAFE ROUTES TO SCHOOL - BOOKER T. WASHINGTON SENIOR HIGH SCHOOL	0.0	PEDESTRIAN SAFETY IMPROVEMENT	0	0	0	132	0	***132***	A1-621
4476011	FL Dept. of Transportation									
DT4479841	CITY OF MIAMI BEACH - 17TH STREET BICYCLE LANE PROJECT	0.0	BIKE LANE/SIDEWALK	0	171	0	774	717	***1,662***	A1-625
4479841	FL Dept. of Transportation									
DT4486241	CITY OF MIAMI BEACH - CHASE AVENUE/34TH STREET SHARED USE PATH	0.0	BIKE PATH/TRAIL	0	150	0	990	0	***1,140***	A1-626
4486241	FL Dept. of Transportation									
DT4486261	CITY OF MIAMI BEACH - 23RD STREET COMPLETE STREETS PROJECT	0.0	PEDESTRIAN SAFETY IMPROVEMENT	0	254	0	2,780	0	***3,034***	A1-627
4486261	FL Dept. of Transportation									

DRAFT

Stategic Miami Area Rapid Transit (SMART) Plan

f2 - Beach Express Central (BERT)

Type of Project: ***Seaport Improvement***

TPO Project No.	Facility/Project Name: From/Location	To/Location	Length (Miles)	Type of Work	Proposed Funding ($000s): 2021 - 2022	2022 - 2023	2023 - 2024	2024 - 2025	2025 - 2026	*5-YEAR TOTAL*	TIP Page Ref
Agency Project No.	Responsible Agency		Project Comments								
SP2000000028	Infrastructure Improvements - Channel Modifications		0.0	Infrastructure Improvements - Channel Modifications	0	32,875	32,876	32,876	32,876	*131,503*	A10-1
2000000028	Miami-Dade Seaport Department		USACE partial funding								
SP2000000131	Gantry Cranes		0.0	Gantry Cranes	13,000	1,200	0	0	0	*14,200*	A10-1
2000000131	Miami-Dade Seaport Department		FDOT-Participation In FY17/18 $6 M and FY18/19 $10 M								
SP2000000570	Cruise Terminals AA & AAA New		0.0	Cruise Terminals	11,600	15,200	0	0	0	*26,800*	A10-1
	Dante B. Fascell -PortMiami	PortMiami									
2000000570	Miami-Dade Seaport Department		Project under preliminary design								
SP2000000724	Cruise Terminal A and AA - Roadways		0.0	Cruise Terminal A and AA - Roadways	29,000	9,000	0	0	0	*38,000*	A10-2
	Dante B. Fascell of Miami-Dade	PortMiami									
2000000724	Miami-Dade Seaport Department										

DRAFT

Stategic Miami Area Rapid Transit (SMART) Plan

f2 - Beach Express Central (BERT)

Type of Project: ***Seaport Improvement***

SP2000000979	Cruise Terminal F - Phase 2 Dante B. Fascell-PortMiami PortMiami	0.0	Cruise Terminal F- Phase 2	77,800	0	0	0	0	***77,800***	A10-3
2000000979	Miami-Dade Seaport Department									
SP2000000980	Cruise Terminal K - New	0.0	New Cruise Terminal K	90,000	0	0	0	0	***90,000***	A10-4
2000000980	Miami-Dade Seaport Department									
SP4333631	PORT OF MIAMI CRUISE TERMINAL IMPROVEMENTS	0.0	SEAPORT CAPACITY PROJECT	7,800	0	0	0	0	***7,800***	A1-30
4333631	Miami-Dade Seaport Department									
SP641540	Federal Inspection Facility Dante B. Fascell PORTMIAMI PORTMIAMI	0.0	Federal Inspection Facility	11,000	0	0	0	0	***11,000***	A10-7
641540	Miami-Dade Seaport Department									
SP644010	Infrastructure Improvements - Cargo Gate Modifications Dante B. Fascell PORTMIAMI	0.0	Infrastructure Improvements - Cargo Gate Modifications	1,600	0	0	0	0	***1,600***	A10-7
644010	Miami-Dade Seaport Department	FDOT participation in FY17/18 $2 M								
SP644300	Infrastructure Improvements -North Bulkhead Rehabilitation Dante B. Fascell PORTMIAMI North Channel	0.0	Infrastructure Improvements -North Bulkhead Rehabilitation	35,077	35,077	35,077	0	0	***105,231***	A10-8
644300	Miami-Dade Seaport Department									

DRAFT

Stategic Miami Area Rapid Transit (SMART) Plan

f2 - Beach Express Central (BERT)

Type of Project: ***Seaport Improvement***

SP645430	Infrastructure Improvements - Portwide Dante B. Fascell PORTMIAMI Various locations	0.0	Infrastructure Improvements - Portwide	29,950	7,000	5,500	5,500	5,500	***53,450***	A10-8
645430	Miami-Dade Seaport Department									
SP646300	Infrastructure Improvements -South Bulkhead - Rehabilitation Dante B. Fascell PORTMIAMI South Channel	0.0	Infrastructure Improvements -South Bulkhead - Rehabilitation	1,500	0	0	0	5,500	***7,000***	A10-9
646300	Miami-Dade Seaport Department									
SP647150	Infrastructure Improvements - South Florida Container Terminal	0.0	Infrastructure Improvements - South Florida Container Terminal	21,900	20,100	0	0	0	***42,000***	A10-9
647150	Miami-Dade Seaport Department	FDOT participation in FY17/18 $11.4 M.								
SP647720	Infrastructure Improvements -Water and Sewer Upgrades Dante B. Fascell PORTMIAMI Various locations	0.0	Infrastructure Improvements -Water and Sewer Upgrades	1,700	5,500	0	0	0	***7,200***	A10-9
647720	Miami-Dade Seaport Department									

DRAFT

Stategic Miami Area Rapid Transit (SMART) Plan

f2 - Beach Express Central (BERT)

Type of Project: ***Electronic Signs/Monitoring***

TPO Project No.	Facility/Project Name: From/Location	To/Location	Length (Miles)	Type of Work	Proposed Funding ($000s) 2021 - 2022	2022 - 2023	2023 - 2024	2024 - 2025	2025 - 2026	*5-YEAR TOTAL*	TIP Page Ref
Agency Project No.	Responsible Agency		Project Comments								
DT4346761	SR 9A / I-95 EXPRESS OPERATIONS & MAINTENANCE INCIDENT MGMT / RD RANGERS		0.0	OTHER ITS	2,829	1,877	0	0	0	*4,706*	A1-312
4346761	FL Dept. of Transportation										
DT4346762	I-95 EXPRESS LANES INCIDENT MANAGEMENT ROAD RANGER SERVICE PATROLS		0.0	OTHER ITS	0	323	3,874	3,874	3,874	*11,945*	A1-313
4346762	FL Dept. of Transportation										
DT4383143	I-95 TOLLING FIELD EQUIPMENT ELECTRIC SERVICES		0.0	DYNAMIC MESSAGE SIGN	20	20	20	20	20	*100*	A1-355
4383143	FL Dept. of Transportation										
DT4450231	I-95 EXPRESS LANES TOLLING & RAMP SIGNALING OPERATIONS		0.0	OTHER ITS	0	0	0	3,103	3,103	*6,206*	A1-435
4450231	FL Dept. of Transportation										

DRAFT

Stategic Miami Area Rapid Transit (SMART) Plan

f2 - Beach Express Central (BERT)

Type of Project: ***Electronic Signs/Monitoring***

DT4450232	I-95 EXPRESS LANES INCIDENT RESPONSE VEHICLE SERVICES	0.0	OTHER ITS	0	0	0	498	498	***996***	A1-436
4450232	FL Dept. of Transportation									

DT4450251	I-95 EXPRESS LANES FHP ENHANCED ENFORCEMENT	0.0	OTHER ITS	0	0	650	650	650	***1,950***	A1-438
4450251	FL Dept. of Transportation									

DT4469471	WRONG WAY DRIVING INITIATIVE	AT VARIOUS RAMP LOCATIONS 14.0	ITS FREEWAY MANAGEMENT	0	0	3,813	0	0	***3,813***	A1-473
4469471	FL Dept. of Transportation									

DRAFT

Stategic Miami Area Rapid Transit (SMART) Plan

f2 - Beach Express Central (BERT)

Type of Project: ***Passenger Transfer Station***

TPO Project No.	Facility/Project Name			Type of Work	Proposed Funding ($000s)						TIP Page Ref
	From/Location	To/Location	Length (Miles)		2021 - 2022	2022 - 2023	2023 - 2024	2024 - 2025	2025 - 2026	***5-YEAR TOTAL***	
Agency Project No.	Responsible Agency		Project Comments								
TAMDT290	Metromover Escalator Replacement and Elevator Refurbishment				4,586	0	0	0	0	***4,586***	A11-25
	Metromover Stations	Metromover Stations	0.0								
MDT290	Miami-Dade Dept. of Transportation and Public Works (Transit)		OMB #P673910 Site S3001039								

DRAFT

MIAMI-DADE TRANSPORTATION PLANNING ORGANIZATION
FY 2022-2026 TRANSPORTATION IMPROVEMENT PROGRAM
FUNDED TRANSPORTATION PROJECTS WITHIN 1/2 MILE VICINITY OF SMART CORRIDOR

Miami-Dade Transportation Planning Organization

Interac TIP

Stategic Miami Area Rapid Transit (SMART) Plan

f3 - Beach Express South (BERT)

Type of Project: ***Expressway***

TPO Project No.	Facility/Project Name: From/Location	To/Location	Length (Miles)	Type of Work	Proposed Funding ($000s): 2021 - 2022	2022 - 2023	2023 - 2024	2024 - 2025	2025 - 2026	*5-YEAR TOTAL*	TIP Page Ref
Agency Project No.	Responsible Agency		Project Comments								
DT2511563	PORT OF MIAMI TUNNEL			NEW ROAD CONSTRUCTION	48,109	49,551	51,038	52,569	54,147	*255,414*	A1-168
	FROM PORT OF MIAMI	TO SR 836 / I-395	0.5								
2511563	FL Dept. of Transportation										
DT2511564	PORT OF MIAMI TUNNEL MIAMI-DADE COUNTY MPO PRIORITY			FUNDING ACTION	17,000	17,000	17,000	17,000	17,000	*85,000*	A1-169
			0.5								
2511564	FL Dept. of Transportation										
DT2516881	SR 836 / I-395			BRIDGE-REPLACE AND ADD LANES	13,475	0	0	0	0	*13,475*	A1-173
	FROM WEST OF I-95	TO MACARTHUR CAUSEWAY BRIDGE	2.0								
2516881	FL Dept. of Transportation										
DT4149647	SR 9A / I-95			PD&E/EMO STUDY	0	0	6,700	0	0	*6,700*	A1-200
	FROM US 1 / S DIXIE HIGHWAY	TO SOUTH OF NW 62ND ST	5.7								
4149647	FL Dept. of Transportation										

DRAFT

Stategic Miami Area Rapid Transit (SMART) Plan

f3 - Beach Express South (BERT)

Type of Project: ***Expressway***

DT4249331	I-95 EXPRESS TOLL OPERATIONS DADE COUNTY	0.0	TOLL COLLECTION	1,875	1,825	1,825	1,825	1,825	***9,175***	A1-222
4249331	FL Dept. of Transportation									
DT4293002	SR 9A / I-95 FROM NW 8 ST TO NW 29 ST	4.0	RIGID PAVEMENT RECONSTRUCTION	459	0	0	0	0	***459***	A1-250
4293002	FL Dept. of Transportation									
DT4448001	SR 9A / I-95 SB SOUTH OF NW 6 ST OVERHEAD SIGN #87S051	0.0	OVERHEAD SIGNING	0	0	559	0	0	***559***	A1-431
4448001	FL Dept. of Transportation									
DT4457631	SR 9A / I-95 AUDIBLE PAVEMENT MARKINGS FROM MP 000 TO 1131	11.3	SIGNING/PAVEMENT MARKINGS	408	0	0	0	0	***408***	A1-443
4457631	FL Dept. of Transportation									

DRAFT

Stategic Miami Area Rapid Transit (SMART) Plan

f3 - Beach Express South (BERT)

Type of Project: ***Arterial/Collector Road***

TPO Project No.	Facility/Project Name: From/Location	To/Location	Length (Miles)	Type of Work	Proposed Funding ($000s): 2021 - 2022	2022 - 2023	2023 - 2024	2024 - 2025	2025 - 2026	*5-YEAR TOTAL*	TIP Page Ref
Agency Project No.	Responsible Agency		Project Comments								
DT2511565	PORT OF MIAMI TUNNEL OVERSIGHT CONSULTANT		0.5	INSPECT CONSTRUCTION PROJS.	708	708	708	708	708	*3,540*	A1-169
2511565	FL Dept. of Transportation										
DT4244071	SR 968 / SW 1ST ST	AT MIAMI RIVER (BRIDGE #870660)	0.4	BRIDGE REPLACEMENT	4,998	0	0	0	0	*4,998*	A1-221
4244071	FL Dept. of Transportation										
DT4244072	SR 968 / SW 1 ST	AT SW SOUTH RIVER DRIVE	0.1	LANDSCAPING	0	243	0	0	0	*243*	A1-222
4244072	FL Dept. of Transportation										
DT4291931	SR 907 / ALTON RD	FROM MICHIGAN AVE TO SOUTH OF ED SULLIVAN DR / 43 ST	1.8	FLEXIBLE PAVEMENT RECONSTRUCT.	0	0	0	23,848	0	*23,848*	A1-241
4291931	FL Dept. of Transportation										

DRAFT

Stategic Miami Area Rapid Transit (SMART) Plan

f3 - Beach Express South (BERT)

Type of Project: ***Arterial/Collector Road***

DT4291935	SR 907 / ALTON RD FROM MICHIGAN AVE TO SOUTH OF 43 ST	1.3	LANDSCAPING	0	0	0	100	0	***100***	A1-244
4291935	FL Dept. of Transportation									
DT4377821	SR 968 / FLAGLER ST FROM SR 821 / HEFT TO SR 5 / BISCAYNE BLVD (BRT STUDY)	17.0	PD&E/EMO STUDY	3,346	250	0	0	0	***3,596***	A1-348
4377821	FL Dept. of Transportation									
DT4419601	SR 886 PORT BLVD OVER INTERCOASTAL WATERWAY BRIDGES #875000 / #875001	0.5	BRIDGE-REPAIR/REHABILITATION	3,351	0	0	0	0	***3,351***	A1-391
4419601	FL Dept. of Transportation									
DT4438901	SR 970 / SR 5 / DOWNTOWN DISTRIBUTOR RAMPS FROM SMIAMI AVE TO SE 2 AVE	0.9	RIGID PAVEMENT REHABILITATION	0	1,297	0	50	0	***1,347***	A1-398
4438901	FL Dept. of Transportation									
DT4439111	SR 5 / US 1 / BISCAYNE BLVD FROM SOUTH OF NE 5 ST TO NE 11 ST	0.4	RESURFACING - RIDE ONLY	345	0	1,951	0	0	***2,296***	A1-407
4439111	FL Dept. of Transportation									
DT4439131	SR 886 / PORT BLVD FROM BISCAYNE BLVD TO PORT MIAMI	0.8	RIGID PAVEMENT REHABILITATION	0	0	348	0	2,923	***3,271***	A1-409
4439131	FL Dept. of Transportation									

DRAFT

Stategic Miami Area Rapid Transit (SMART) Plan

f3 - Beach Express South (BERT)

Type of Project: ***Arterial/Collector Road***

DT4477511	SR 970 / DOWNTOWN DISTRIBUTOR FROM US1 TO I-95 NB BRIDGE 870475	0.3	BRIDGE - PAINTING	0	155	0	0	0	***155***	A1-480
4477511	FL Dept. of Transportation									

PW000118	Flagler Street Reconstruction	0.0	Roadway reconstruction	2,085	0	0	0	0	***2,085***	A4-5
000118	Miami-Dade Dept. of Transportation and Public Works	Prior Years' Funding as follows: $2,085,000 for PE/CST.								

DRAFT

Stategic Miami Area Rapid Transit (SMART) Plan

f3 - Beach Express South (BERT)

Type of Project: ***Transit***

TPO Project No.	Facility/Project Name: From/Location	To/Location	Length (Miles)	Type of Work	Proposed Funding ($000s): 2021 - 2022	2022 - 2023	2023 - 2024	2024 - 2025	2025 - 2026	*5-YEAR TOTAL*	TIP Page Ref
Agency Project No.	Responsible Agency		Project Comments								
TA0000034	Metrorail and Metromover Fixed Guideway Bridge Inspection		24.8	Maintenance	1,000	1,000	1,000	1,000	0	***4,000***	A11-19
34	Miami-Dade Dept. of Transportation and Public Works (Transit)		FTA Section 5307 / 09; OMB SITE S3002470								
TA000109	DTPW - SMART PLAN CORRIDORS T.R.I.P. CAPITAL EXPENDITURES		0.0	TRANSIT IMPROVEMENT	1,200	0	0	0	0	***1,200***	A11-5
000109	Miami-Dade Dept. of Transportation and Public Works (Transit)		OMB SITE S3001590								
TA11	METRORAIL - TRACK AND GUIDEWAY PROJECTS		0.0	MAINTENANCE	36,356	8,500	8,025	6,500	6,500	***65,881***	A11-5
11	Miami-Dade Dept. of Transportation and Public Works (Transit)		OMB # P6710900								
TA201925	Beach Express South (SMART Plan)		0.0	Transit Improvement	4,046	4,046	0	0	0	***8,092***	A11-10
201925	Miami-Dade Dept. of Transportation and Public Works (Transit)		SMART Plan BERT Route f3; OMB SITE S3002256								

DRAFT

Stategic Miami Area Rapid Transit (SMART) Plan

f3 - Beach Express South (BERT)

Type of Project: ***Transit***

TA2020157	Flagler Corridor (SMART Plan)	0.0	Planning	527	456	0	0	0	***983***	A11-13
2020157	Miami-Dade Dept. of Transportation and Public Works (Transit)	OMB SITE S3002329								
TA2020228	Northeast Corridor (SMART Plan) Planning PD&E	14.0	Planning	300	300	0	0	0	***600***	A11-15
2020228	Miami-Dade Dept. of Transportation and Public Works (Transit)	OMB SITE S3002318								
TA4309533	MDT - FLAGLER MAX (ROUTE 51) FROM WEST MIAMI-DADE TO DOWNTOWN	0.0	URBAN CORRIDOR IMPROVEMENTS	0	634	0	0	0	***634***	A1-50
4309533	Miami-Dade Dept. of Transportation and Public Works (Transit)									
TA4389432	MDT - 95 EXPRESS DADE / BROWARD EXPRESS (RTE 196 SHERIDAN ST TO DOWNTOWN)	0.0	PURCHASE VEHICLES/EQUIPMENT	4,480	0	0	0	0	***4,480***	A1-64
4389432	Miami-Dade Dept. of Transportation and Public Works (Transit)									
TA4450241	MDT - 95 EXPRESS DADE / BROWARD EXPRESS (RTE 195 BROWARD BLVD TO DOWNTOWN)	0.0	PURCHASE VEHICLES/EQUIPMENT	5,040	0	0	0	0	***5,040***	A1-85
4450241	Miami-Dade Dept. of Transportation and Public Works (Transit)									
TAS30000139	METRORAIL STATIONS REFURBISHMENT	0.0	STATION RENEWAL	10,800	13,381	16,831	15,007	0	***56,019***	A11-26
S30000139	Miami-Dade Dept. of Transportation and Public Works (Transit)	OMB #P2000000104 SITE S3000139								

DRAFT

Stategic Miami Area Rapid Transit (SMART) Plan

f3 - Beach Express South (BERT)

Type of Project: ***Transit***

TAS3001005	GOVERNMENT CENTER STATION FIRE SUPPRESSION SYSTEM	0.0	SAFTEY EQUIPMENT	2,160	1,482	0	0	0	***3,642***	A11-26
S3001005	Miami-Dade Dept. of Transportation and Public Works (Transit)	OMB #P2000000104 SITE S3001005								

DRAFT

Stategic Miami Area Rapid Transit (SMART) Plan

f3 - Beach Express South (BERT)

Type of Project: ***Pedestrian/Bicycle***

TPO Project No.	Facility/Project Name: From/Location	To/Location	Length (Miles)	Type of Work	Proposed Funding ($000s): 2021 - 2022	2022 - 2023	2023 - 2024	2024 - 2025	2025 - 2026	*5-YEAR TOTAL*	TIP Page Ref
Agency Project No.	Responsible Agency		Project Comments								
DT4434321	SR A1A / MACARTHUR CAUSEWAY	FROM SR 5 / BISCAYNE BLV TO SR 907 / ALTON RD	2.7	BIKE PATH/TRAIL	5	726	0	0	0	*731*	A1-395
4434321	FL Dept. of Transportation										
DT4441961	MIAMI BEACH HIGH SCHOOL PEDESTRIAN ENHANCEMENTS		0.2	PEDESTRIAN SAFETY IMPROVEMENT	54	0	264	0	0	*318*	A1-605
4441961	FL Dept. of Transportation										
DT4460531	CITY OF MIAMI - I-395 PEDESTRIAN BAYWALK CONNECTION		0.0	PEDESTRIAN/WILDLIFE OVERPASS	0	0	3,383	357	0	*3,740*	A1-463
4460531	FL Dept. of Transportation										
DT4479841	CITY OF MIAMI BEACH - 17TH STREET BICYCLE LANE PROJECT		0.0	BIKE LANE/SIDEWALK	0	171	0	774	717	*1,662*	A1-625
4479841	FL Dept. of Transportation										

DRAFT

Stategic Miami Area Rapid Transit (SMART) Plan

f3 - Beach Express South (BERT)

Type of Project: ***Pedestrian/Bicycle***

DT4486261	CITY OF MIAMI BEACH - 23RD STREET COMPLETE STREETS PROJECT	0.0	PEDESTRIAN SAFETY IMPROVEMENT	0	254	0	2,780	0	*3,034*	A1-627
4486261	FL Dept. of Transportation									

DRAFT

Stategic Miami Area Rapid Transit (SMART) Plan

f3 - Beach Express South (BERT)

Type of Project: ***Seaport Improvement***

TPO Project No.	Facility/Project Name: From/Location	To/Location	Length (Miles)	Type of Work	Proposed Funding ($000s): 2021 - 2022	2022 - 2023	2023 - 2024	2024 - 2025	2025 - 2026	*5-YEAR TOTAL*	TIP Page Ref
Agency Project No.	Responsible Agency		Project Comments								
SP2000000028	Infrastructure Improvements - Channel Modifications		0.0	Infrastructure Improvements - Channel Modifications	0	32,875	32,876	32,876	32,876	*131,503*	A10-1
2000000028	Miami-Dade Seaport Department		USACE partial funding								
SP2000000131	Gantry Cranes		0.0	Gantry Cranes	13,000	1,200	0	0	0	*14,200*	A10-1
2000000131	Miami-Dade Seaport Department		FDOT-Participation In FY17/18 $6 M and FY18/19 $10 M								
SP2000000570	Cruise Terminals AA & AAA New		0.0	Cruise Terminals	11,600	15,200	0	0	0	*26,800*	A10-1
	Dante B. Fascell -PortMiami	PortMiami									
2000000570	Miami-Dade Seaport Department		Project under preliminary design								
SP2000000724	Cruise Terminal A and AA - Roadways		0.0	Cruise Terminal A and AA - Roadways	29,000	9,000	0	0	0	*38,000*	A10-2
	Dante B. Fascell of Miami-Dade	PortMiami									
2000000724	Miami-Dade Seaport Department										

DRAFT

Stategic Miami Area Rapid Transit (SMART) Plan

f3 - Beach Express South (BERT)

Type of Project: ***Seaport Improvement***

SP2000000979	Cruise Terminal F - Phase 2 Dante B. Fascell-PortMiami PortMiami	0.0	Cruise Terminal F- Phase 2	77,800	0	0	0	0	***77,800***	A10-3
2000000979	Miami-Dade Seaport Department									
SP2000000980	Cruise Terminal K - New	0.0	New Cruise Terminal K	90,000	0	0	0	0	***90,000***	A10-4
2000000980	Miami-Dade Seaport Department									
SP4333631	PORT OF MIAMI CRUISE TERMINAL IMPROVEMENTS	0.0	SEAPORT CAPACITY PROJECT	7,800	0	0	0	0	***7,800***	A1-30
4333631	Miami-Dade Seaport Department									
SP641540	Federal Inspection Facility Dante B. Fascell PORTMIAMI PORTMIAMI	0.0	Federal Inspection Facility	11,000	0	0	0	0	***11,000***	A10-7
641540	Miami-Dade Seaport Department									
SP644010	Infrastructure Improvements - Cargo Gate Modifications Dante B. Fascell PORTMIAMI	0.0	Infrastructure Improvements - Cargo Gate Modifications	1,600	0	0	0	0	***1,600***	A10-7
644010	Miami-Dade Seaport Department	FDOT participation in FY17/18 $2 M								
SP644300	Infrastructure Improvements -North Bulkhead Rehabilitation Dante B. Fascell PORTMIAMI North Channel	0.0	Infrastructure Improvements -North Bulkhead Rehabilitation	35,077	35,077	35,077	0	0	***105,231***	A10-8
644300	Miami-Dade Seaport Department									

DRAFT

Stategic Miami Area Rapid Transit (SMART) Plan

f3 - Beach Express South (BERT)

Type of Project: ***Seaport Improvement***

SP645430	Infrastructure Improvements - Portwide Dante B. Fascell PORTMIAMI Various locations	0.0	Infrastructure Improvements - Portwide	29,950	7,000	5,500	5,500	5,500	***53,450***	A10-8
645430	Miami-Dade Seaport Department									
SP646300	Infrastructure Improvements -South Bulkhead - Rehabilitation Dante B. Fascell PORTMIAMI South Channel	0.0	Infrastructure Improvements -South Bulkhead - Rehabilitation	1,500	0	0	0	5,500	***7,000***	A10-9
646300	Miami-Dade Seaport Department									
SP647150	Infrastructure Improvements - South Florida Container Terminal	0.0	Infrastructure Improvements - South Florida Container Terminal	21,900	20,100	0	0	0	***42,000***	A10-9
647150	Miami-Dade Seaport Department	FDOT participation in FY17/18 $11.4 M.								
SP647720	Infrastructure Improvements -Water and Sewer Upgrades Dante B. Fascell PORTMIAMI Various locations	0.0	Infrastructure Improvements -Water and Sewer Upgrades	1,700	5,500	0	0	0	***7,200***	A10-9
647720	Miami-Dade Seaport Department									

DRAFT

Stategic Miami Area Rapid Transit (SMART) Plan

f3 - Beach Express South (BERT)

Type of Project: ***Passenger Transfer Station***

TPO Project No.	Facility/Project Name			Type of Work	Proposed Funding ($000s)						TIP Page Ref
	From/Location	To/Location	Length (Miles)		2021 - 2022	2022 - 2023	2023 - 2024	2024 - 2025	2025 - 2026	*5-YEAR TOTAL*	
Agency Project No.	Responsible Agency		Project Comments								
TAMDT290	Metromover Escalator Replacement and Elevator Refurbishment				4,586	0	0	0	0	*4,586*	A11-25
	Metromover Stations	Metromover Stations	0.0								
MDT290	Miami-Dade Dept. of Transportation and Public Works (Transit)		OMB #P673910 Site S3001039								

DRAFT

Transportation Improvement Program (TIP)
Fiscal Years 2021/2022 to 2025/2026

TPO
Miami-Dade Transportation Planning Organization

Transportation Performance Management

System Performance Report

May 2021

DRAFT



TPO
Miami-Dade Transportation Planning Organization

This stand-alone report documents the Miami-Dade TPO efforts to address federal and state requirements for Highway and Transit Performance Measurement and Concurrence with FAST Act.

DRAFT

Introduction

The Miami-Dade Transportation Planning Organization (TPO), formerly called the Metropolitan Planning Organization for the Miami Urbanized Area, guides the transportation planning process in Miami-Dade County. The TPO was created on March 2, 1977 as required under Section 163.01, Florida Statutes, and is established by an Interlocal Agreement between Miami-Dade County and the Florida Department of Transportation (FDOT).

A major role of the TPO is to ensure conformance with federal regulations requiring that highways, mass transit, and other transportation facilities and services are properly developed and deployed in relation to the overall plan of urban development and to approve plans for regional and state transportation network accessibility. In addition, federal guidelines require that the use of Federal Aid for transportation projects be consistent with TPO adopted plans and programs. Federal, state and local transportation planning funds are utilized on an ongoing basis to ensure the effectiveness of the TPO planning process.

The Miami-Dade TPO's Long Range Transportation Plan (LRTP) is the plan for implementing transportation system improvements within Miami-Dade County. The LRTP is focused on providing safe mobility options, and is guided by a comprehensive vision to:

"Provide mobility options for Miami-Dade County residents and visitors and promote economic competitiveness by investing in the County's transportation infrastructure while protecting the environment and maximizing the efficiency of the existing transportation system"

WHAT is Performance Management?

Transportation Performance Management is a strategic approach that uses system information to make investment and policy decisions to achieve performance goals at the national, state, and local levels. In short, Transportation Performance Management:

- Is systematically applied on an ongoing basis;
- Provides key information to help decision makers understand the consequences of investment decisions across transportation assets or modes;
- Improves communication between decision makers, stakeholders, and the traveling public; and
- Ensures measures and targets are developed in a cooperative fashion and are based on objective data.

DRAFT

WHY is Performance Management Required?

The "Moving Ahead for Progress in the 21st Century" Act (MAP-21), signed into law on July 6, 2012 (Pub. L. No. 112-141) established requirements for States and MPOs to conduct performance-based planning by tracking performance measures and setting data-driven targets to measure performance. Performance-based planning ensures the most efficient investment of transportation funds by increasing accountability, transparency, and providing for better investment decisions that focus on key outcomes related to the seven Federal Highway Program performance goals (National Goals) established under MAP-21:

- **Safety** - To achieve a significant reduction in traffic fatalities and serious injuries on all public roads;
- **Infrastructure Condition** - To maintain the highway infrastructure asset system in a state of good repair;
- **Congestion Reduction** -To achieve a significant reduction in congestion on the National Highway System;
- **System Reliability** - To improve the efficiency of the surface transportation system;
- **Freight Movement and Economic Vitality** - To improve the national freight network, strengthen the ability of rural communities to access national and international trade markets, and support regional economic development;
- **Environmental Sustainability** - To enhance the performance of the transportation system while protecting and enhancing the natural environment; and
- **Reduced Project Delivery Delays** - To reduce project costs, promote jobs and the economy, and expedite the movement of people and goods by accelerating project completion through eliminating delays in the project development and delivery process, including reducing regulatory burdens and improving agencies' work practices.
- [23 USC 150(b)]

Performance Management has been integrated into the transportation planning framework of the Federal Planning Factors, MAP-21 National Goals, and Federal Planning Emphasis Areas (see Figure 1: Federal and State Planning Requirements and Expectations). The "Fixing America's Surface Transportation" Act (FAST Act), signed December 4, 2015 (Pub. L. No. 114-94) builds upon the performance requirements enacted under MAP-21 by establishing timelines for State Departments of Transportation (DOTs) and MPOs to comply with the performance requirements.

DRAFT

WHAT are the National Performance Management Measures?

Performance measures are indicators of progress toward attaining a goal, objective, or target (a desired level of future performance). A series of Federal rulemakings have been issued by FHWA and FTA to establish National Performance Management Measures to address the performance requirements established in MAP-21 and the FAST Act. The National Performance Management Measures are:

- Highway Safety Improvement Program,
- Assessing Pavement Condition for the National Highway Performance Program and Bridge Condition for the National Highway Performance Program, and
- Assessing Performance of the National Highway System, Freight Movement on the Interstate System, and Congestion Mitigation and Air Quality Improvement Program.

For each category above, there are specific National Performance Management Measures that will be used to assess progress. Progress will be judged by how States and MPOs perform based on self-imposed targets, relative to baseline conditions. Performance measure targets are the benchmarks against which collected data is gauged. State DOTs will establish targets for the state, while MPOs will adopt targets that are appropriate for their urbanized areas. MPOs may adopt the state's targets or establish their own.

HOW are Performance Measures Used?

Because Florida's transportation system improvement needs exceed available funding, resources are invested in the most strategic, effective and efficient ways possible. Performance measures provide useful "feedback" and are integrated into FDOT's business practices on three levels:

At the strategic level – Performance measures help to establish and inform goals, objectives, and strategies as well as to monitor FDOT Mission attainment. Performance measures also communicate progress toward achieving goals in transportation plans and programs such as the Florida Transportation Plan, the Strategic Highway Safety Plan, and the Freight Mobility and Trade Plan.

At the decision-making level – Performance measures are used to inform and assess the financial policies for allocating funds among programs such as highway preservation, system expansion, and public transportation. These programs are defined in the Program and Resource Plan. Decision makers also consider various trends impacting transportation system performance.

DRAFT

At the project delivery level – After projects are selected, performance measures help to monitor the efficiency and effectiveness of projects and services in the Five Year Work Program and in relation to FDOT's Transportation Asset Management Plan. The measures also support organizational and operational improvements.

As shown in the **Performance-Based Planning and Programming Process** graphic below, performance management is at the heart of FDOT's planning and programming process.

WHY Do We Use Them?

FDOT uses performance measures to:

- Assess how well Florida's multimodal transportation system is functioning —including feedback from and collaboration with key stakeholder organizations
- Provide information to support and inform decision-making
- Assess how effectively and efficiently transportation programs, projects and services are being delivered
- Determine customer satisfaction levels
- Demonstrate transparency and accountability to Florida's citizens and to foster collaboration with FDOT's transportation system stakeholders

DRAFT

WHAT is Measured?

Each performance report is listed below along with some of the associated performance measures:

Safety
Fatal and serious injuries related to impaired driving, speeding and aggressive driving, distracted driving, at-risk drivers, vulnerable road users

Preservation
Percent of pavement and bridges meeting condition standards, percent of maintenance activities that meet department standards, roadway clearance times due to incidents and crashes

Mobility
Vehicle miles traveled, transit ridership, freight tonnage, freight and port access, hours of delay, travel time reliability, travel that is heavily congested

Economy
Return On Investment of FDOT programs, capacity funds for the SIS, Florida share of U.S. trade, Florida value of freight, construction projects completed on-time and within budget

Environment
Air quality, water quality, impacts to the physical, natural and cultural environment, vibrant and healthy communities, and customer satisfaction

DRAFT

HOW is Transportation Performance Management Being Implemented??

The Moving Ahead for Progress in the 21st Century Act (MAP-21) included several provisions that collectively are transforming the Federal surface transportation program to be focused on the achievement of performance outcomes.

The performance outcomes provisions, administered by different agencies within the U.S. Department of Transportation (USDOT), were implemented by rulemakings, including several under FHWA's purview. The provisions are organized by six performance management elements.

The Fixing America's Surface Transportation (FAST) Act, signed in 2015, built on the MAP-21 changes and provided long-term funding certainty for surface transportation infrastructure planning and investment.

TPM performance management outcomes are grouped into six elements to more effectively communicate the efforts under way to implement the statutory requirements.

1. **National Goals:** Congressionally established goals or program purpose to focus the Federal-aid highway program into specific areas of performance.
2. **Measures:** FHWA-established measures to assess performance/condition in carrying out performance-based Federal-aid highway programs.
3. **Targets:** Targets established by Federal-aid highway funding recipients for the measures to document future performance expectations
4. **Plans:** Development of strategic and/or tactical plans by Federal funding recipients to identify strategies and investments that address performance needs.
5. **Reports:** Development of reports by Federal funding recipients that document progress toward target achievement, including the effectiveness of Federal-aid highway investments.
6. **Accountability and Transparency:** FHWA-developed requirements for Federal funding recipients to use to achieve or make significant progress toward targets

DRAFT

WHAT are the Federal Planning Requirements?

Per 23 CFR §450.306 Scopes of the metropolitan transportation planning process, the metropolitan transportation planning process shall be continuous, cooperative, and comprehensive; consider the Federal Planning Factors (See **Figure 1: Federal Planning Requirements and Expectations**), and provide a performance-based approach to decision making. Performance-based planning requires MPOs to establish performance targets that address the performance measures or standards of the National Performance Management Measures, Public Transportation Safety Program, and Transit Asset Management. **Figure 2: FHWA Performance Measures Implementation Requirements in Florida** outlines the schedule for the incorporation of the National Performance Management Measures into the planning process. MPOs shall also *"integrate into the metropolitan transportation planning processes,* directly or by reference, *the goals, objectives, performance measures, and targets* described in other State transportation plans and processes as well as any plans developed under 49 USC chapter 53 by providers of public transportation, including:"

- State asset management plan and Transit asset management plan;
- Appropriate portions of the Strategic Highway Safety Plan;
- Public Transportation Agency Safety Plan;
- Other safety and security planning and review processes, plans, and programs;
- The CMAQ Program Performance Plan, if applicable;
- Appropriate portions of the State Freight Plan;
- The congestion management process, if applicable; and
- Other State transportation plans and processes required as part of a performance-based program.

Per 23 CFR §450.324 Development and content of the metropolitan transportation plan, the MPO Long Range Transportation Plan (LRTP) shall include the following for the National Performance Management Measures:

- A ***description of the National Performance Management Measures and established performance targets*** used in assessing the performance of the transportation system
- A ***System Performance Report*** evaluating the condition and performance of the transportation system, including progress achieved by the MPO in meeting performance targets.
- MPOs that voluntarily elect to conduct scenario planning shall describe how the preferred scenario has "improved" performance of the transportation system. 23 CFR §450.324

Additionally, per 23 CFR §450.326 Development and content of the transportation improvement program (TIP), the Transportation Improvement Program (TIP) shall make progress toward achieving performance targets and include a ***description of the anticipated effect of the TIP toward achieving the performance targets*** identified by the MPO in the LRTP, linking investment priorities in the TIP to those performance targets.

DRAFT

Figure 1: Federal Planning Requirements and Expectations

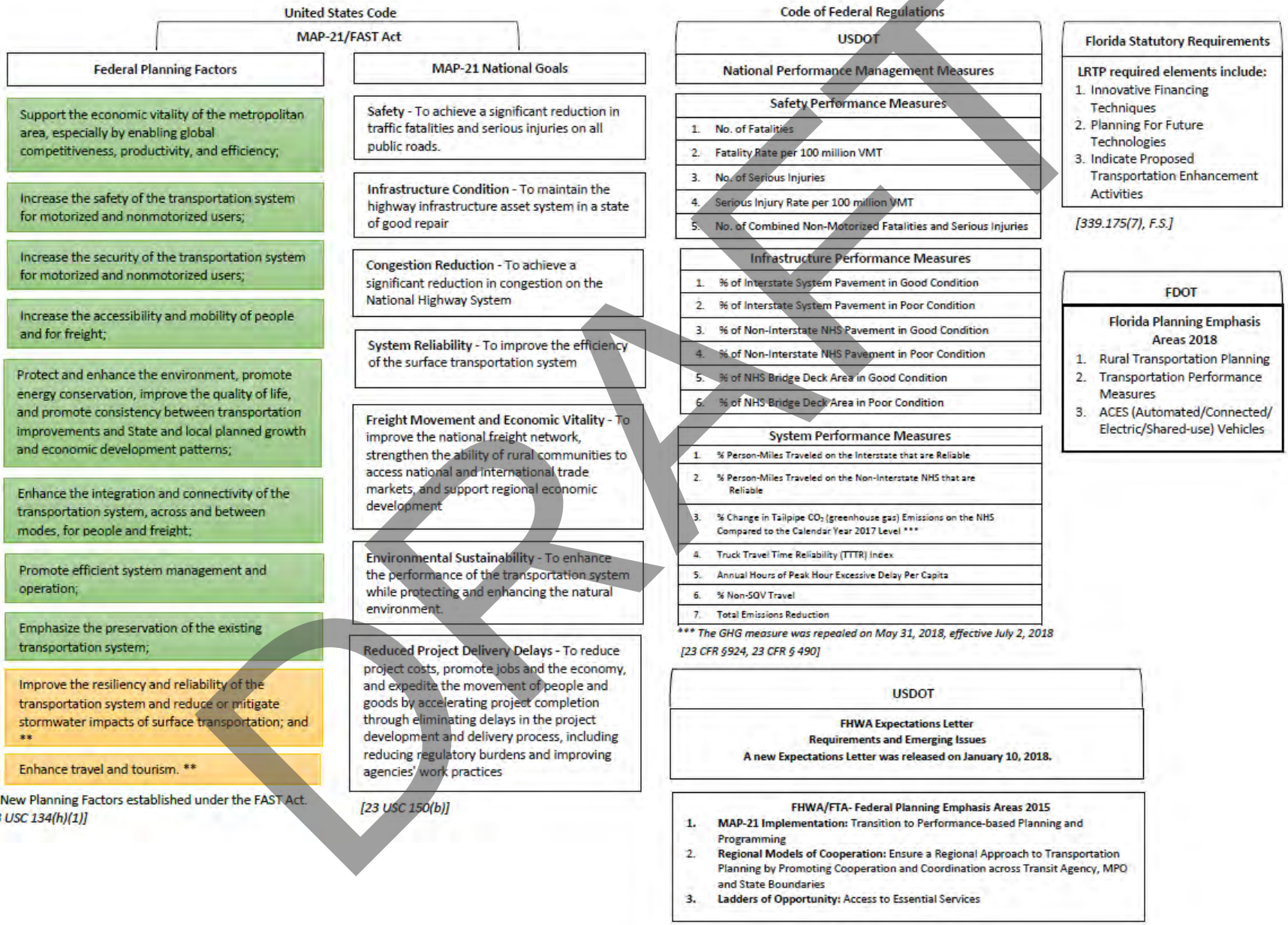

DRAFT

Figure 2: FHWA Performance Measures Implementation Requirements in Florida

Rev. 5/22/18 *Prepared by FHWA FL Division*

*Technical correction on due date forthcoming.

Summary of FHWA Performance Measures Implementation Requirements in Florida							
Agency	Safety Measures	Freight Plan	Asset Management Plan[2]	Planning Requirements	System Performance Measures*	Bridge Measures	Pavement Measures
FDOT Due Date (Target, Plan, etc)	Aug 31, 2017	Dec 4, 2017	Apr 30, 2018	May 27, 2018	May 20, 2018 Actual: May 18	May 20, 2018 Actual: May 18	May 20, 2018 Actual: May 18
MPO Due Date (Target)	Feb 27, 2018	N/A	N/A	May 27, 2018	~~Nov 16, 2018~~ Nov 14, 2018	~~Nov 16, 2018~~ Nov 14, 2018	~~Nov 16, 2018~~ Nov 14, 2018
LRTP and S/TIP Due Date for Performance Measures Requirements (2 Years After Effective Date)	Apr 18, 2018[1]	N/A	N/A	May 27, 2018	May 20, 2019	May 20, 2019	May 20, 2019
LRTP							
LRTP	Safety Measures	Freight Plan	Asset Management Plan[2]	Planning Requirements	System Performance Measures	Bridge Measures	Pavement Measures
Any LRTP Amended By May 26, 2018	N/A						
Any LRTP Amended Between May 27, 2018 and May 19, 2019	X	X	X	X			
Any LRTP Amended Between May 20, 2019 and the MPO's next LRTP adoption date 2019/2020/2021/2022 (First LRTPs Due Oct 2019)	X	X	X	X	X	X	X
Any LRTP Adopted 2019/2020/2021/2022	X	X	X	X	X	X	X
S/TIP[3]							
S/TIP	Safety Measures	Freight Plan	Asset Management Plan[2]	Planning Requirements	System Performance Measures	Bridge Measures	Pavement Measures
S/TIP Effective October 1, 2017	N/A						
Any S/TIP Amended Between October 1, 2017 and May 26, 2018	N/A						
Any S/TIP Amended Between May 27, 2018 and September 30, 2018	X	X	X	X			
S/TIP Effective October 1, 2018	X	X	X	X			
Any S/TIP Amended Between Oct 1, 2018 and May 19, 2019	X	X	X	X			
Any S/TIP Amended Between May 20, 2019 and September 30, 2019	X	X	X	X	X	X	X
S/TIP Effective October 1, 2019 and Beyond	X	X	X	X	X	X	X
Legend: Related to Performance Measures (Final Rules: 3/15/16, 1/18/17, 5/19/17)							
Related to Plans the MPO Needs to Integrate per 23 CFR 450.306(d)(4), which may or may not have Performance Measures (Federal Register Notice:10/14/16, Final Rule: 10/24/16)							
Related to New Planning Requirements (Final Rule: 5/27/16)							

[1] The 2 year implementation date for the safety PM is Apr 2018. Since the planning rule is not effective until May 2018, that is when the Safety PM is required to be implemented.

[2] 6/30/2019: FDOT Submits Asset Management Plan Meeting All Requirements; 11/23/2020: FDOT must prepare an evaluation to determine if there are reasonable alternatives to roads, highways, and bridges that have required repair and reconstruction activities on two or more occasions due to emergency events prior to including any project relating to such facility in the STIP. {23 CFR 667.7(b)}

[3] If targets are set and effective, the S/TIP is expected to meet the associated performance measurement requirements even if the LRTP has not yet been updated.

Next LRTP Due Dates		
October 2019: Palm Beach (16); Miami-Dade (23)	October 2020: Gainesville (5); Charlotte-Punta Gorda (5); Space Coast (8)	Feb 2021: St. Lucie (3)
November 2019: Hillsborough (12); North Florida (13)	November 2020: Florida-Alabama (3); Capital Region (16); Ocala-Marion (24)	March 2021: Heartland (16)
December 2019: Hernando-Citrus (9); Pinellas (10); Broward (11); Pasco (11)	December 2020: METROPLAN (9); Lake Sumter (9); Indian River (9); Polk (10); Collier (11); Martin (14); Sarasota-Manatee (14); Lee (18)	June 2021: Bay (22)
September 2020: River to Sea (23)		Feb 2022: Okaloosa-Walton (16)

DRAFT

On March 11, 2021, the FDOT Office of Policy Planning distributed in Draft form to the MPOs a simplified Transportation Performance Measures timeline with the key dates for the rest of CY 2021, which is illustrated below:

Figure 3: FDOT 2021 Transportation Performance Measures Timeline

DRAFT - 2021 TPM Deadlines – PM1, PM2, PM3, Transit Asset Management, Transit Safety/PTASP

2021 Date	PM Area	Item
February 27 (on or before)	PM1	**MPOs** establish 2021 PM1 targets, not later than 180 days after FDOT establishes and reports 2021 PM1 targets in the HSIP annual report (August 31, 2020)
March 15	PM2	**FDOT** reports 2020 annual National Bridge Inventory (NBI) data to FHWA.
~March	PM1	**FHWA** will notify FDOT whether the State met or made significant progress toward its 2019 safety targets.
April 15	PM2	**FDOT** reports 2020 Interstate pavement data to HPMS.
June 15	PM2	**FDOT** reports 2020 non-Interstate NHS pavement data to HPMS.
June 15	PM3	**FDOT** reports metric data to HPMS for the PM3 travel-time based measures (Travel Time reliability and Freight reliability).
July 20	PTASP	**Transit providers** subject to the PTASP requirements must certify a PTASP and transit safety targets. **MPOs** will set initial targets within 180 days of when transit providers set targets. *Note that due to the Covid-19 national emergency FTA granted an extension of the PTASP compliance date to 7/20/21. The 180 day timeframe for MPOs to set targets begins when the MPO receives the safety targets from the transit providers.
July 20	PTASP	**FDOT and MPO** LRTPs and STIPs/TIPs approved on or after this date must include TPM elements for applicable transit safety performance measures and targets.
August 31	PM1	**FDOT** reports safety targets for 2022 in the HSIP annual report, along with a discussion of progress toward achieving targets, highway safety trends, basis of each established target, and reasons for differences in actual outcomes and targets.
September 30	PM2	**FHWA** will notify FDOT of its annual determination of minimum Interstate pavement condition level. The percentage of lane-miles of the Interstate System in poor condition must not exceed 5%.
October 1	PM2	**FHWA** will notify FDOT of its annual determination of minimum NHS bridge condition level. The percentage of the deck area of NHS bridges classified as structurally deficient must not exceed 10%.
October 1	Transit Assets	**Transit providers (and FDOT for the Group TAM Plan)** report transit asset data to FTA and establish 2022 transit asset targets.

DRAFT

Variable/Ongoing TPM Deadlines

Date/Event	PM Area	Item
Beginning November 23, 2020	Part 667	Beginning on November 23, 2020, **FDOT** must complete an evaluation for the affected portion of a repeatedly damaged non-NHS road or bridge before any project relating to that facility can be included in the STIP, and FDOT must consider the evaluation when developing the project.
When updating State and MPO long-range transportation plans	All applicable PM areas	Must include the applicable performance measures and targets and a system performance report that evaluates performance and discusses progress achieved toward meeting targets.
When updating STIP/TIP	All applicable PM areas	Must describe the anticipated effect of the STIP or TIP toward achieving targets, linking investment priorities to the targets.

Long Range Transportation Plan (LRTP) and Transportation Improvement Program (TIP) Compliance

The FDOT Highway Safety Plan, Highway Safety Improvement Program, Freight Mobility Plan, and Asset Management Plan have been incorporated, by reference, into the 2045 LRTP and 2020 TIP as part of LRTP and TIP amendments through Resolution #33-19 (June 20, 2019).

The Miami-Dade 2045 Long Range Transportation Plan was adopted on September 26, 2019 and the Miami-Dade 2021/2022 – 2025/2026 TIP was adopted on May 20, 2021. Per the Planning Rule, the System Performance Report for the Miami-Dade TPO is included for the required Highway Safety (PM1), Bridge and Pavement (PM2), System Performance (PM3), and Transit Asset Management targets and addresses Transit Safety.

DRAFT

Transportation Performance Management

System Performance Report: Safety

DRAFT

Safety Performance Management Measures

Safety is the first national goal identified in MAP-21 and maintained in the FAST Act. In March of 2016, the Highway Safety Improvement Program (HSIP) Final Rule and National Performance Management Measures: Highway Safety Improvement Program Final Rule (known as the Safety Performance Management Measures (Safety PM) Final Rule) were published in the Federal Register [23 CFR 924, 23 CFR 490] with an effective date of April 14, 2016. The HSIP Final Rule was established to clarify requirements under the HSIP and address MAP-21 and the FAST Act for consistency. The objective of the HSIP is to "significantly reduce fatalities and serious injuries resulting from crashes on all public roads," [23 CFR 924].

Performance Management Measures

The Safety PM Final Rule was developed to support the HSIP and requires State DOTs and MPOs to set targets for the following Safety Performance Management Measures (which apply to all public roads) and to report on progress toward achieving those targets to the State DOT.

- Number of Fatalities
- Fatality Rate per 100 million Vehicle Miles Traveled (VMT)
- Number of Serious Injuries
- Serious Injury Rate per 100 million VMT
- Number of Combined Non-Motorized Fatalities and Serious Injuries

Performance Targets

In 2012, Florida adopted "Driving Down Fatalities," their version of the national traffic safety vision "Toward Zero Deaths." Understanding that zero fatalities cannot be reached within the 2018 Highway Safety Plan (HSP), Florida developed data models to forecast the number of fatalities and serious injuries that are statistically expected to occur to drive down fatalities and serious injuries with an ultimate vision of zero. [Source: SHSP, HSP] (2017 Florida Highway Safety Improvement Program). FDOT firmly believes that every life counts and established a 2018 target of zero for each of the Safety Performance Management Measures in the 2017 Highway Safety Improvement Plan (HSIP).

The Miami-Dade TPO, along with FDOT and other traffic safety partners, shares a high concern about the upward trending of traffic crashes, both statewide and nationally. As such, the Miami-Dade TPO supports FDOT's statewide 2021 safety targets. The safety initiatives within this TIP are intended to contribute toward achieving these targets.

Annually in August, FDOT establishes and reports statewide safety performance targets in the HSIP Annual Report to FHWA. By the following February, the TPO will adopt FDOT's targets or establish their own.

DRAFT

FDOT has continuously supported a target of zero for the Safety Performance Management Measures. The 2020 HSIP Annual Report continued to establish a target of zero for each of the five federal Safety Performance Management Measures for Calendar Year 2021. By adopting these targets (Per Resolution xx) on March 18, 2021 as illustrated below in **Figure 1: TPO Resolution**, the Miami-Dade TPO will support achievement of the safety performance management targets by planning and programing projects in the TIP and LRTP that once implemented, are anticipated to make progress toward achieving accomplishment of the FDOT safety target of zero. The targets for the five Safety Performance Management Measures adopted by the Miami-Dade TPO for 2021, shown in **Table 1: 2021 Safety Performance Management Measure Targets**, indicates the TPO is expressly supporting the statewide targets developed by FDOT.

Figure 1: TPO Resolution

<TPO RESOLUTION TO BE INSERTED>

DRAFT

On August 31, 2020, FDOT established statewide performance targets for the safety measures for calendar year 2021. On March 18, 2021, the Miami-Dade TPO agreed to support FDOT's statewide safety performance targets, thus agreeing to plan and program projects in the TIP that once implemented, are anticipated to make progress toward achieving the statewide targets:

Table 1: 2021 Safety Performance Management Measure Targets

SAFETY PERFORMANCE MEASURE	2021 MIAMI-DADE TPO SAFETY TARGETS	2021 FDOT STATEWIDE SAFETY TARGETS
Number of Fatalities	0	0
Fatality Rate per 100 million Vehicle Miles Traveled (VMT)	0	0
Number of Serious Injuries	0	0
Serious Injury Rate per 100 million Vehicle Miles Traveled (VMT)	0	0
Number of Combined Non-Motorized Fatalities and Serious Injuries	0	0

DRAFT

Baseline Conditions

Safety Performance Management Measures are evaluated using a 5-year rolling average of traffic crash data and vehicle miles traveled. Baseline safety performance conditions are established based on the 5-year rolling average ending in the calendar year prior to the establishment of the State's target. FDOT established its target for Safety Performance Management Measures for 2021 in 2020. Therefore, the baseline year for Florida MPOs for Calendar Year 2021 is the rolling 5-year average for 2015-2019. The baseline performance for Florida and Miami-Dade County for CY 2021 is shown in **Table 2: Baseline Safety Performance Management Measures**.

Table 2: Baseline Safety Performance Management Measures (2015-2019 5-Year Average)

FDOT BASELINE SAFETY PERFORMANCE MEASURES		
Data from 5-Year Rolling Average from 2015-2019		
Performance Measure	Florida	Miami-Dade
Number of Fatalities (annual average)	3,109.2	302.0
Fatality Rate per 100M VMT	1.416	1.481
Number of Serious Injuries (annual average)	20,169.6	1,664.4
Serious Injury Rate per 100M VMT	9.217	8.169
Number of Combined Non-Motorized Fatalities and Serious Injuries (annual average)	3,287.4	426.6

Single-county MPO/TPOs that encompass the entire limits of the county are calculated using the total county fatalities, serious injuries and traffic volumes as published. Multiple-county MPO/TPOs that encompass the entire limits of each of their included counties are calculated using the fatalities, serious injuries and traffic volumes summed for all of the included counties and are combined totals and rates calculated based on combined totals and combined traffic volumes. MPO/TPOs that do not encompass whole counties are not calculated at the MPO/TPO level but the county calculations for each included county are presented in the lower table.

DATA SOURCES: fatality and serious injury counts from Florida Dept. of Transportation (FDOT) State Safety Office's Crash Analysis Reporting (CAR) database as of December 4, 2020: any figures that include the 2019 data are preliminary at this time and may change with future updates; traffic volumes as published by the FDOT office of Transportation Data and Analytics at http://www.fdot.gov/planning/statistics/mileage-rpts/

DRAFT

Trends for Miami-Dade – Statistics

The TIP development process, consistent with the process used to develop the MPO's Long-Range Transportation Plan, includes analysis of safety data trends, including the location and factors associated with crashes with emphasis on fatalities and serious injuries. These data are used to help identify regional safety issues and potential safety strategies for the LRTP and TIP.

The TPO uses crash data tracking fatalities and serious injuries in Miami-Dade County to analyze past trends and identify regional safety issues. Tracking these measures will help to estimate the effectiveness of future TPO transportation investment, as reflected in the TIP. The changes in Safety Performance Measures for the Miami-Dade TPO from 2015 through 2019 are shown in **Table 3: Miami-Dade Safety Performance Management Measure Data**. The measures shown in Table 3 were calculated by following the same methodology as that used to calculate the baseline conditions.

Table 3: Miami-Dade Safety Performance Management Measure Data (5-Year Rolling Averages)

FDOT ROLLING 5-YEAR AVERAGE SAFETY FOR MIAMI-DADE COUNTY STATISTICS					
PERFORMANCE MEASURE	2011-2015	2012-2016	2013-2017	2014-2018	2015-2019
Number of Fatalities (annual average)	265.0	273.6	284.8	298.6	302.0
Fatality Rate per 100M VMT	1.378	1.416	1.452	1.501	1.481
Number of Serious Injuries (annual average)	1,992.4	1,895.4	1,807.2	1,747.4	1,664.4
Serious Injury Rate per 100M VMT	10.387	9.9	9.251	8.792	8.169
Number of Combined Non-Motorized Fatalities and Serious Injuries (annual average)	452.2	441.6	431.4	435.4	426.6
VMT (100 MVMT)	191.876	192.652	195.795	199.092	204.564

DATA SOURCES: fatality and serious injury counts from Florida Dept. of Transportation (FDOT) State Safety Office's Crash Analysis Reporting (CAR) database as of December 4, 2020; traffic volumes as published by the FDOT office of Transportation Data and Analytics at http://www.fdot.gov/planning/statistics/mileage-rpts/.

DRAFT

Assessment of Significant State Progress

Florida's performance on meeting the Safety Performance Management Measures will be assessed by FHWA by determining if the state's target has been met or if significant progress toward meeting the target was made. "A State DOT is determined to have met or made significant progress toward meeting its targets when the targets for at least 4 out of the 5 safety performance targets are met or the outcome for a performance measure is better than its baseline." (http://safety.fhwa.dot.gov ; Let's Talk Performance Webinar FAQs, Safety Performance Management Measures; page 5).

The first assessment of significant progress was conducted by FHWA in December 2019 to see if Florida met its 2014-2018 HSIP targets. States will be notified in March 2020 of their progress. The 2012-2016 baseline data will be used to assess whether significant progress was made. Subsequent assessments will be conducted in December of each year for the next rolling 5-year period for targets and baseline data (i.e.: the assessment in December 2020 will determine if the targets for 2015-2019 will be met or if significant progress is made toward the 2013-2017 baseline conditions).

Coordination with Statewide Safety Plans and Processes

The Miami-Dade TPO recognizes the importance of linking goals, objectives, and investment priorities to established performance objectives, and that this link is critical to the achievement of national transportation goals and statewide and regional performance targets. As such, the Miami-Dade 2045 LRTP reflects the goals, objectives, performance measures, and targets as they are available and described in other state and public transportation plans and processes; specifically, the Florida Strategic Highway Safety Plan (SHSP), the Florida Highway Safety Improvement Program (HSIP), and the Florida Transportation Plan (FTP).

- The 2016 Florida Strategic Highway Safety Plan (SHSP) is the statewide plan focusing on how to accomplish the vision of eliminating fatalities and reducing serious injuries on all public roads. The SHSP was developed in coordination with Florida's 27 metropolitan planning organizations (MPOs) through Florida's Metropolitan Planning Organization Advisory Council (MPOAC). The SHSP guides FDOT, MPOs, and other safety partners in addressing safety and defines a framework for implementation activities to be carried out throughout the State.
- The FDOT HSIP process provides for a continuous and systematic process that identifies and reviews traffic safety issues around the state to identify locations with potential for improvement. The ultimate goal of the HSIP process is to reduce the number of crashes, injuries and fatalities by eliminating certain predominant types of crashes through the implementation of engineering solutions.
- Transportation projects are identified and prioritized with the MPOs and non-metropolitan local governments. Data are analyzed for each potential project, using traffic safety data and traffic demand modeling, among other data. The FDOT Project Development and Environment Manual requires the consideration of safety when preparing a proposed project's purpose and need, and defines several factors related to safety, including crash modification factor and safety performance factor, as part of the analysis of alternatives. MPOs and local governments consider safety data analysis when determining project priorities.

DRAFT

Contributions to Achieving Safety Performance Targets

The Miami-Dade TPO and the Florida Department of Transportation (FDOT) are committed to making roadways safer in Miami-Dade County as a means to improve Florida's overall level of safety. The TPO has many programs, initiatives, and projects identified in the Miami-Dade Transportation Improvement Program (TIP) and the Miami-Dade Long Range Transportation Plan (LRTP) to make transportation safer in Miami-Dade County. FDOT's key plan is its Work Program. The TPO and FDOT coordinate their plans and programs in order to improve the safety of the Miami-Dade transportation system.

The TIP includes specific investment priorities that support all of the TPO's goals including safety, using a prioritization and project selection process established in the LRTP. The TPO has developed a TIP project selection process that identifies and prioritizes projects aimed at improving transportation safety. The ranking criteria are updated annually and are included in the appendices of the TIP. The current ranking criteria give the most point value to projects with the greatest anticipated fatality reduction. Going forward, the project evaluation and prioritization processes used in the LRTP and the TIP will continue to use a data-driven strategy that considers stakeholder input to evaluate projects that have an anticipated effect of reducing both fatal and injury crashes.

The program of projects identified through this process are anticipated to contribute toward achievement of the safety targets. The safety infrastructure investments are targeted at specific opportunities to improve safety. In addition to the specific safety programs included in the TIP, other programs also consider safety as a key factor. Safety impacts are considered in the evaluation of proposed preservation, capacity, and operations projects, including projects on Florida's Strategic Intermodal System as well as regionally significant facilities identified in the LRTP. All projects in this TIP inherently support progress towards achieving the safety performance targets, through their adherence to the TPOs policies, programs, and standards related to safety.

Miami-Dade TPO

Transportation Improvement Plan

In total, the 2022 TIP includes $117M programmed within FY 2022-2026 on 93 projects that improve safety and to support the achievement of the established safety targets. The FY 20201/2022 to FY 2025/2026 TIP is located on the internet at: http://www.interactip.com/.

This includes Safe Routes to School projects, pedestrian safety projects, intersection safety projects and safety pushbutton projects. The Safety Performance Management Measures are incorporated into the 2021/2022 to 2025/2026 TIP to continue to advance transportation safety and link our investments to achieve our safety targets.

DRAFT

Safety Projects

Interstate Projects					
Item Number	Project Description	Type of Work	Length	All Years	Cost TIP Years FY 2022-2026
DT2501137	SERVICE PATROLS	SERVICE PATROL/FHP	0.0000	$ 8,468.00	$ 8,468.00
DT2501135	SERVICE PATROLS	SERVICE PATROL/FHP	0.0000	$ 12,662.00	$ 5,267.00
DT4469471	WRONG WAY DRIVING INITIATIVE	ITS FREEWAY MANAGEMENT	14.0420	$ 4,276.00	$ 3,813.00
DT4383145	I-75 TOLLING ITS FIELD EQUIPMENT ELECTRIC SERVICES	DYNAMIC MESSAGE SIGN	0.0000	$ 43.00	$ 35.00
			Interstate Total:	$ 25,449.00	$ 17,583.00

Non-Interstate NHS Projects					
Item Number	Project Description	Type of Work	Length	All Years	Cost TIP Years FY 2022-2026
DT4401791	SR 909 / W DIXIE HWY SIGNALIZED INTERSECTION LIGHTNG	LIGHTING	2.7720	$ 611.00	$ 491.00
DT4401792	SR 915 / NE 6 AVE SIGNALIZED INTERSECTION LIGHTING	LIGHTING	3.3930	$ 423.00	$ 309.00
DT4406681	SW 312 ST / CAMPBELL DR	LANDSCAPING	0.7740	$ 335.00	$ 237.00
DT4383301	DISTRICT 6 - STATE HIGHWAY LIGHTING ELECTRICITY	LIGHTING	0.0000	$ 7,840.00	$ 3,802.00
DT4425381	SR 933 / NW 12 AVE	PEDESTRIAN SAFETY IMPROVEMENT	0.0630	$ 1,012.00	$ 714.00
DT4425411	SR 973 / SW 87 AVE	PEDESTRIAN SAFETY IMPROVEMENT	0.4140	$ 937.00	$ 50.00
DT4291865	SR 817 / NW 27 AVE	INTERSECTION IMPROVEMENT	0.1890	$ 2,639.00	$ 1,453.00
DT4434321	SR A1A / MACARTHUR CAUSEWAY	BIKE PATH/TRAIL	2.7030	$ 784.00	$ 731.00
DT4438611	DTPW - GOLDEN GLADES BIKE-PED OVERPASS TO SUNSHINE STATE INDUSTRIAL PARK	BIKE PATH/TRAIL	0.0000	$ 16,488.00	$ 6,968.00
DT4386632	TOWN OF MIAMI LAKES G.R.E.E.N.	BIKE PATH/TRAIL	0.0000	$ 355.00	$ 355.00
DT4475751	SR 5 / US 1	INTERSECTION IMPROVEMENT	0.2050	$ 1,993.00	$ 1,993.00
DT4479691	NORTH BAY VILLAGE - ISLAND WALK PHASE I	BIKE PATH/TRAIL	0.0000	$ 1,995.00	$ 1,995.00
DT4486291	NORTH BAY VILLAGE - KENNEDY CAUSEWAY COMPLETE STREETS PROJECT	PEDESTRIAN SAFETY IMPROVEMENT	0.0000	$ 464.00	$ 464.00
DT4486861	MIAMI GARDENS - MID-TOWN BLUEWAY TRAIL	BIKE PATH/TRAIL	0.0000	$ 1,005.00	$ 1,005.00
			Non-Interstate NHS Total:	$ 36,881.00	$ 20,567.00

DRAFT

Non-NHS Roadway Projects					
Item Number	Project Description	Type of Work	Length	All Years	Cost TIP Years FY 2022-2026
PW000035	T.O.P.I.C.S.	Intersection improvements: T.O.P.I.C.S.	0.0000	$ 14,166.00	$ 1,717.00
PW000041	T.O.P.I.C.S.	Intersection improvements: T.O.P.I.C.S.	0.0000	$ 9,895.00	$ 1,018.00
PW000863	Mast Arm Upgrades	Mast arm upgrades	0.0000	$ 8,231.00	$ 1,859.00
PW000871	Mast Arm Upgrades	Mast arm upgrades	0.0000	$ 11,682.00	$ 5,310.00
DT4395221	SR 916 / NW 135 ST BETWEEN CAIRO LANE & SESAME ST	PEDESTRIAN SAFETY IMPROVEMENT	0.1490	$ 565.00	$ 42.00
DT4398971	SAFE ROUTES TO SCHOOL - NORMAN S. EDELCUP K8 CENTER	SIDEWALK	0.0000	$ 232.00	$ 232.00
DT4401761	SR 989 / SW 112AVE SIGNALIZE INTRSLIGHTING FM SW 248 ST TO SW 20900 BLK	LIGHTING	2.5580	$ 690.00	$ 20.00
DT4401762	SR 994 / QUAIL RST DR SIGNLIZE INTLIGHTNG FM SW 113 AVE TO HOMESTEAD AVE	LIGHTING	1.0980	$ 393.00	$ 15.00
DT4401811	SR 860 / NW 183 ST SIGNALIZED INTRSECTION LIGHTNG	LIGHTING	5.7590	$ 748.00	$ 20.00
DT4406831	NE 203 ST	LANDSCAPING	0.5450	$ 1,166.00	$ 1,166.00
DT4412341	SAFE ROUTES TO SCHOOL - RAINBW PK,GLDN GLDS,LK STVNS ELE,NO.CO.K-8,BENFRNK K-8	PEDESTRIAN SAFETY IMPROVEMENT	0.0000	$ 1,652.00	$ 1,380.00
DT4412351	SAFE ROUTES TO SCHOOL - NORWOOD,DANTE FASCELL,CHRLS HADLEY,MAE WALTERS,REEVES	PEDESTRIAN SAFETY IMPROVEMENT	0.0000	$ 1,297.00	$ 1,297.00
DT4416371	VILLAGE OF PALMETTO BAY - SW 82 AVENUE COMMUTER ACCESS	BIKE LANE/SIDEWALK	0.0000	$ 2,865.00	$ 2,562.00
DT4416391	SNAPPER CREEK TRAIL SEGMENT B PHASE 1	BIKE PATH/TRAIL	0.0000	$ 638.00	$ 517.00
DT4416401	CITY OF CORAL GABLES - LAST MILE TRANSIT STOP IMPROVEMENTS	SIDEWALK	0.0000	$ 2,003.00	$ 1,839.00
DT4416471	TOWN OF MIA LAKES - NW 79TH COURT TRANSPORTATION IMPROVEMENTS PROJECT	BIKE LANE/SIDEWALK	0.0000	$ 1,904.00	$ 1,694.00
DT4408371	CITY OF MIAMI - MIAMI RIVER GREENWAY CURTIS PARK EAST	SIDEWALK	0.0000	$ 2,722.00	$ 2,316.00
DT4408421	MDPROS - BLACK CREEK TRAIL SEGMENT B PHASE II	BIKE PATH/TRAIL	0.0000	$ 1,267.00	$ 1,267.00
DT4408431	VILLAGE OF MIAMI SHORES - MULTIMODAL MOBILITY IMPROVEMENTS	BIKE PATH/TRAIL	0.0000	$ 898.00	$ 780.00
DT4408451	VILLAGE OF VIRGINIA GARDENS - COMMUNITY BICYCLE AND PEDESTRIAN IMPROV.	BIKE PATH/TRAIL	0.0000	$ 1,570.00	$ 1,363.00
DT4408461	NORTH BAY VILLAGE - BAYWALK PLAZA AREA PHASE I	BIKE LANE/SIDEWALK	0.0000	$ 2,136.00	$ 2,136.00
DT4408491	TOWN OF MIAMI LAKES - GREEN 2.0	BIKE PATH/TRAIL	0.0000	$ 814.00	$ 691.00
DT4416411	ROBERTA HUNTER PARK - SOUTH DADE TRAIL CONNECTION	BIKE PATH/TRAIL	0.0000	$ 611.00	$ 492.00
DT4416431	TOWN OF MIAMI LAKES - 59TH AVENUE TRANSPORTATION IMPROVEMENTS PROJECT	BIKE LANE/SIDEWALK	0.0000	$ 1,615.00	$ 1,615.00
PW0001041	Underline	Pedestrian/bicycle improvements	9.6000	$ 26,524.00	$ 11,524.00
DT2512716	NORTH BEACH CORRIDOR - VARIOUS BIKE PATH LINKS, ADA ACCESS, SIDEWALK +	BIKE PATH/TRAIL	0.0000	$ 366.00	$ 366.00
DT4398981	BISCAYNE TRAIL SEGMENT D PHASE II	BIKE PATH/TRAIL	0.0000	$ 1,665.00	$ 1,520.00
DT4441951	PEDESTRIAN & BICYCLE SAFETY EDUCATION FOR HIGH SCHOOL STUDENTS	PUBLIC INFORMATION/EDUCATION	0.0000	$ 154.00	$ 154.00
DT4441961	MIAMI BEACH HIGH SCHOOL PEDESTRIAN ENHANCEMENTS	PEDESTRIAN SAFETY IMPROVEMENT	0.1870	$ 318.00	$ 318.00
DT4442951	SAFE ROUTES TO SCHOOL - BOB GRAHAM EDUCATION CENTER	PEDESTRIAN SAFETY IMPROVEMENT	0.0000	$ 251.00	$ 190.00
DT4442961	SAFE ROUTES TO SCHOOL - OJUS ELEMENTARY	PEDESTRIAN SAFETY IMPROVEMENT	0.0000	$ 542.00	$ 439.00
DT4442991	SNAKE CREEK TRAIL EXTENSION TO GREYNOLDS PARK	BIKE PATH/TRAIL	0.0000	$ 781.00	$ 781.00
DT4451541	SAFE ROUTES TO SCHOOL - WEST MIAMI MIDDLE SCHOOL	PEDESTRIAN SAFETY IMPROVEMENT	0.0000	$ 229.00	$ 229.00
DT4451551	SAFE ROUTES TO SCHOOL - OLYMPIA HEIGHTS ELEMENTARY	PEDESTRIAN SAFETY IMPROVEMENT	0.0000	$ 95.00	$ 95.00
DT4451561	SAFE ROUTES TO SCHOOL - MIAMI EDISON HIGH SCHOOL	PEDESTRIAN SAFETY IMPROVEMENT	0.0000	$ 57.00	$ 57.00

DRAFT

Non-NHS Roadway Projects					
Item Number	Project Description	Type of Work	Length	All Years	Cost TIP Years FY 2022-2026
DT4451581	SAFE ROUTES TO SCHOOL - SEMINOLE ELEMENTARY	PEDESTRIAN SAFETY IMPROVEMENT	0.0000	$ 660.00	$ 660.00
DT4451601	SAFE ROUTES TO SCHOOL - MANDARIN LAKES K-8	PEDESTRIAN SAFETY IMPROVEMENT	0.0000	$ 239.00	$ 239.00
DT4451611	SAFE ROUTES TO SCHOOL - AIRBASE K-8 CENTER	PEDESTRIAN SAFETY IMPROVEMENT	0.0000	$ 54.00	$ 54.00
DT4451621	SAFE ROUTES TO SCHOOL - EVERGLADES K-8	PEDESTRIAN SAFETY IMPROVEMENT	0.0000	$ 357.00	$ 357.00
DT4451631	SAFE ROUTES TO SCHOOL - NORLAND ELEMENTARY SCHOOL	PEDESTRIAN SAFETY IMPROVEMENT	0.0000	$ 304.00	$ 304.00
DT4451651	SAFE ROUTES TO SCHOOL - NORLAND MIDDLE SCHOOL	PEDESTRIAN SAFETY IMPROVEMENT	0.0000	$ 195.00	$ 195.00
DT4441971	NORTH BAY VILLAGE - TREASURE ISLAND ADA IMPROVEMENTS	SIDEWALK	0.0000	$ 235.00	$ 204.00
DT4456801	TRAFFIC OPERATIONS ENGINEERING CONSULTANT SUPPORT	PRELIMINARY ENGINEERING	0.0000	$ 1,386.00	$ 1,050.00
DT4457431	SAFE ROUTES TO SCHOOL - MIAMI CENTRAL HIGHSCHOOL	PEDESTRIAN SAFETY IMPROVEMENT	0.0000	$ 740.00	$ 740.00
DT4457651	SAFE ROUTES TO SCHOOL - NORTH DADE MIDDLE SCHOOL	PEDESTRIAN SAFETY IMPROVEMENT	0.2100	$ 364.00	$ 364.00
DT4457661	SAFE ROUTES TO SCHOOL - MIAMI NORTHWESTERN SENIOR HIGHSCHOOL	PEDESTRIAN SAFETY IMPROVEMENT	0.0000	$ 814.00	$ 814.00
DT4460591	MDPROS - LUDLAM TRAIL ACCESS & TRAILHEAD IMPROVMNTS	PEDESTRIAN/WILDLIFE OVERPASS	0.0000	$ 460.00	$ 460.00
DT4460691	MDPROS - SNAKE CREEK TRAIL ACCESS AND PATH IMPROVEMENTS	BIKE PATH/TRAIL	0.0000	$ 179.00	$ 179.00
DT4460701	CITY OF HOMESTEAD - DOWNTOWN PEDESTRIAN ACCESS	SIDEWALK	0.0000	$ 1,005.00	$ 1,005.00
DT4460711	DTPW - HIGHLIGHTING BIKE LANES ON MULTILANE ROADS	BIKE LANE/SIDEWALK	0.0000	$ 57.00	$ 57.00
DT4462971	SAFE ROUTES TO SCHOOL - NORTH MIAMI SENIOR HIGHSCHOOL	PEDESTRIAN SAFETY IMPROVEMENT	0.0000	$ 107.00	$ 107.00
DT4462981	SAFE ROUTES TO SCHOOL - CAROL CITY MIDDLE SCHOOL	PEDESTRIAN SAFETY IMPROVEMENT	0.3900	$ 162.00	$ 162.00
DT4462991	SAFE ROUTES TO SCHOOL - RUBEN DARIO MIDDLE SCHOOL	PEDESTRIAN SAFETY IMPROVEMENT	0.0000	$ 60.00	$ 60.00
DT4463001	SAFE ROUTES TO SCHOOL - HIALEAH SENIOR HIGH SCHOOL	PEDESTRIAN SAFETY IMPROVEMENT	0.1300	$ 169.00	$ 169.00
DT4463011	SAFE ROUTES TO SCHOOL - NORTH MIAMI MIDDLE SCHOOL	PEDESTRIAN SAFETY IMPROVEMENT	0.1300	$ 109.00	$ 109.00
DT4463021	SAFE ROUTES TO SCHOOL - MIAMI JACKSON SENIOR HIGHSCHOOL	PEDESTRIAN SAFETY IMPROVEMENT	0.0000	$ 157.00	$ 157.00
DT4463031	SAFE ROUTES TO SCHOOL - GEORGIA JONES-AYERS MIDDLE	PEDESTRIAN SAFETY IMPROVEMENT	0.1300	$ 1,495.00	$ 1,495.00
DT4467441	RICKENBACKER TO VIZCAYA METRORAIL STATION / UNDERLINE TRAIL CONNECTOR	BIKE PATH/TRAIL	0.0000	$ 700.00	$ 500.00
DT4467451	DTPW - COMPLETE STREETS PUSH-BUTTON	MISCELLANEOUS CONSTRUCTION	0.0000	$ 3,900.00	$ 3,900.00
DT4467481	BIKE BOULEVARD DEMO PROJECT - MODEL CITY / BROWNSVILLE	BIKE PATH/TRAIL	0.0000	$ 1,100.00	$ 1,100.00
DT4106467	SR 934 / NW 79 ST	SAFETY PROJECT	1.9740	$ 1,641.00	$ 1,588.00
DT2520942	TRANSPORTATION PLANNING ORGANIZATION (TPO) CONSULTANT SUPPORT	URBAN CORRIDOR PLANNING	0.0000	$ 1,250.00	$ 1,250.00
DT4314339	MIAMI-DADE PEDESTRIAN & BICYCLE SAFETY PUSH-BUTTON CONTRACT	MISCELLANEOUS CONSTRUCTION	0.0000	$ 2,365.00	$ 2,365.00
DT4366182	TOWN OF MIAMI LAKES - SIDEWALK IMPROVEMENTS	BIKE LANE/SIDEWALK	0.0000	$ 787.00	$ 787.00
DT4471631	SR 933 / SW 12 AVE / NW 12 AVE	PEDESTRIAN SAFETY IMPROVEMENT	0.1990	$ 226.00	$ 226.00
DT4479681	TOWN OF MIAMI LAKES - PARK WEST BICYCLE AND PEDESTRIAN IMPROVEMENTS	BIKE LANE/SIDEWALK	0.0000	$ 1,226.00	$ 1,226.00
DT4479701	MIAMI SHORES VILLAGE - FLAGLER TRAIL	BIKE PATH/TRAIL	0.0000	$ 592.00	$ 592.00
DT4479841	CITY OF MIAMI BEACH - 17TH STREET BICYCLE LANE PROJECT	BIKE LANE/SIDEWALK	0.0000	$ 1,662.00	$ 1,662.00
DT4479851	TOWN OF CUTLER BAY - CARIBBEAN BOULEVARD COMPLETE STREETS	BIKE LANE/SIDEWALK	0.0000	$ 1,716.00	$ 1,716.00
DT4480831	UNIVERSITY OF MIAMI - BIKESAFE ELEMENTARY SCHOOL PROGRAM	PUBLIC INFORMATION/EDUCATION	0.0000	$ 790.00	$ 790.00
DT4486241	CITY OF MIAMI BEACH - CHASE AVENUE/34TH STREET SHARED USE PATH	BIKE PATH/TRAIL	0.0000	$ 1,140.00	$ 1,140.00
DT4486261	CITY OF MIAMI BEACH - 23RD STREET COMPLETE STREETS PROJECT	PEDESTRIAN SAFETY IMPROVEMENT	0.0000	$ 3,034.00	$ 3,034.00
DT4486841	MIAMI GARDENS - WEST SIDE BLUEWAY TRAIL NW 199 ST TO SNAKE CREEK CANAL	BIKE PATH/TRAIL	0.0000	$ 855.00	$ 855.00
DT4486891	RR CROSSING #631084P	RAIL SAFETY PROJECT	0.0100	$ 360.00	$ 360.00
DT4486921	RR CROSSING #631055E	RAIL SAFETY PROJECT	0.0100	$ 453.00	$ 453.00
			Non-NHS Roadway Total:	$ 133,847.00	$ 79,506.00
			Safety Grand Total:	$ 196,177.00	$ 117,656.00

DRAFT

Long Range Transportation Plan

The Miami-Dade 2045 LRTP increases the safety of the transportation system for motorized and non-motorized users as required. The LRTP aligns with the Florida SHSP and the FDOT HSIP with specific strategies to improve safety performance focused on prioritized safety projects, pedestrian and/or bicycle safety enhancements, and traffic operation improvements to address the goal to reduce fatalities and serious injuries. The TPO's commitment to safety is emphasized through the 2045 LRTP Goal to Increase the Safety of the Transportation System for All Users, which includes the following objectives:

- Improve the safety of the transportation system,
- Promote projects in high crash locations, and
- Improve safety of the transportation system of the elderly and disabled.

There are over 100 projects listed in the 2045 LRTP that will help improve safety of the Miami-Dade transportation system, including: capacity and operational improvements, redesigns of roadway segments, transportation systems management and operation (TSM&O), roadway and access improvements, adding truck lanes, and reconstruction projects. For a complete list of projects, please see Chapter 7 of the Miami-Dade 2045 LRTP; https://miamidade2045lrtp.com/ .

The 2045 Miami-Dade Bicycle Pedestrian Plan serves as the non-motorized transportation element of the 2045 LRTP. The vision of the 2045 Miami-Dade Bicycle Pedestrian Plan is to enhance the accessibility, safety, public health, social equity, environment, and overall quality of life within Miami-Dade County by creating interconnected bicycle and pedestrian friendly communities throughout the county—with safety being a key component of the plan. A snapshot of the number of projects by Priority, improvement type, and funding allocation by priority and phase from the 2045 LRTP are summarized in Figure 6: Bicycle/Pedestrian Projects by Improvement Type and Priority and **Figure 7: Allocation of Bicycle/Pedestrian Funding by Priority and Phase (Thousands YOE $)** on the next page. The 2045 Bicycle Pedestrian Master Plan can be located at: http://eresources.gfnet.com/docs/md2045/LRTP_Miami-Dade_2045_Bicycle_Pedestrian_Master_Plan.pdf .

For additional information on the Miami-Dade 2045 LRTP, please see the Miami-Dade 2045 Long Range Transportation Section of this report starting on page PM-80.

DRAFT

Figure 6: Bicycle/Pedestrian Projects by Improvement Type and Priority

Figure 7: Allocation of Bicycle/Pedestrian Funding by Priority and Phase (Thousands YOE $)

DRAFT

Unified Planning Work Program (UPWP)

The Miami-Dade TPO Unified Planning Work Program (UPWP) for Transportation Planning Activities, Fiscal Years 2021/2022, outlines the planning projects the PTO will undertake to improve Miami-Dade County's multimodal transportation system. The UPWP identifies the planning projects budgets and activities that support the comprehensive and multimodal transportation improvement program approved for the metropolitan area in the 2045 LRTP. The planning efforts in the UPWP must implement the transportation priorities in the County Comprehensive Plan, which are based on the goals from the 2045 LRTP—inclusive of improving the safety of the transportation system for all users. Safety is addressed specifically in the Aging Road Users Strategic Safety Plan, Municipal Grant Program - South Miami Pedestrian Safety and Mobility Infrastructure Improvement Plan, and several Safe Routes to School tasks. Safety is also woven into many tasks that address safety improvements for trucking and goods movement and improving bicycle and pedestrian safety.

SMART Moves Program: Connecting SMART Ideas

The SMART Moves Program will be used by the TPO to prioritize and program planning studies in Miami-Dade that will support the delivery of projects including complete streets, first/last mile connections, connected and autonomous vehicles, and other priority projects that enhance connectivity, accessibility, and integration of the entire transportation system.

The SMART Moves Program can potentially utilize federal funding that is the responsibility of the TPO (such as Metropolitan Planning Funds (PL), Federal Transit Administration Section 5305(d) Funds, Congestion Mitigation for Air Quality (CMAQ), Surface Transportation Block Grant Program, etc.). This process will involve a once-a-year call for all local roadway, transit, freight, bicycle and pedestrian projects, and will result in an annual portfolio of projects in the UPWP.

The SMART Moves Program has two components:

1. Call for SMART Ideas: Connecting SMART Ideas to collect the public's input.
2. Application from Municipalities, which provides a mechanism to partner with local agencies for the implementation of projects.

Program Objectives

- Provide a mechanism for the TPO to partner with local agencies in the implementation of projects that will support complete streets, first/last mile connections, connected and autonomous vehicles and the SMART Plan.
- Develop a holistic approach for identifying and prioritizing highly effective transportation projects.
- Assist local agencies with delivery of multimodal projects that support transportation priorities in Miami-Dade County.
- Create a tracking system to monitor project status and expenditure of programmed funds.

DRAFT

Vision Zero

The TPO is developing a plan for implementing safety countermeasures aimed at reducing the number of vehicular fatalities and serious injuries in Miami-Dade County, giving special emphasis to vulnerable road users (pedestrians, bicyclists, motorcyclists, transit riders, as well as construction workers and emergency services personnel) using a systematic safety planning process. A data-driven approach is being designed to identify and address high crash areas to reduce the number and severity of traffic crashes, and improve the environment for residents and visitors, especially critical populations such as children and the elderly. The Vision Zero Plan is currently expected to be complete by the Summer of 2018.

FDOT

Bicycle/Pedestrian Corridor Improvements

The bicycle/pedestrian network is a component of the overall transportation system. FDOT evaluates bicycle and pedestrian improvements in conjunction with capacity and resurfacing projects. Bicycle and pedestrian projects are also implemented by local agencies, who oversee construction and management. In addition, some projects are funded through the federally funded Transportation Alternatives Program (TAP) or the state funded Shared Use Non-motorized (SUN) Trail Program. FDOT is also in the process of developing a Bicycle Network Connectivity Assessment that is aimed to assess and inventory the Existing and Planned Bicycle Network and incorporate new potential corridors within a plan to improve the connectivity, accessibility, and safety of cyclists within Miami-Dade County. This assessment is placing a significant focus on the greenways and trails which will act as the centerpiece for which all other connections (existing, upcoming, previously planned, and new proposed projects determined through this process) will be viewed. The result of this assessment will be a detailed action plan containing proposed projects that will improve the safety and comfort of cycling throughout the County.

Safe Routes to School

Florida's Safe Routes to School (SRTS) program is designed to help communities address school transportation safety needs and to encourage students to walk or ride their bicycle to school. The program encourages children to walk and bike to school by making walking and biking safe and appealing. The SRTS program integrates safety, traffic relief, health, environmental awareness and physical activity and fitness within a single program that is aimed at increasing walking and bicycling to school safely.

SafeRoutes
Florida Safe Routes to School
www.srtsfl.org

Complete Streets Projects

FDOT's Complete Streets Policy, adopted in September 2014, promotes safety, quality of life, and economic development. FDOT developed the Complete Streets Implementation Plan in partnership with the national not-for-profit organization Smart Growth America to guide FDOT's efforts to implement its Complete Streets Policy. The Plan recommended a five-part implementation framework for integrating a

DRAFT

Complete Streets approach into FDOT's practices to ensure that future transportation decisions and investments address the needs of all users of the transportation system and is responsive to community goals and context. The Plan also proposed a two-year schedule for Complete Streets Implementation, including: (1) revising guidance, standards, manuals, policies, and other documents; (2) updating decision-making processes; (3) modifying approaches for measuring performance; (4) managing internal and external communication and collaboration during implementation; and (5) providing ongoing education and training.

DRAFT

Figure 8: Summary of Safety Performance Management Measures

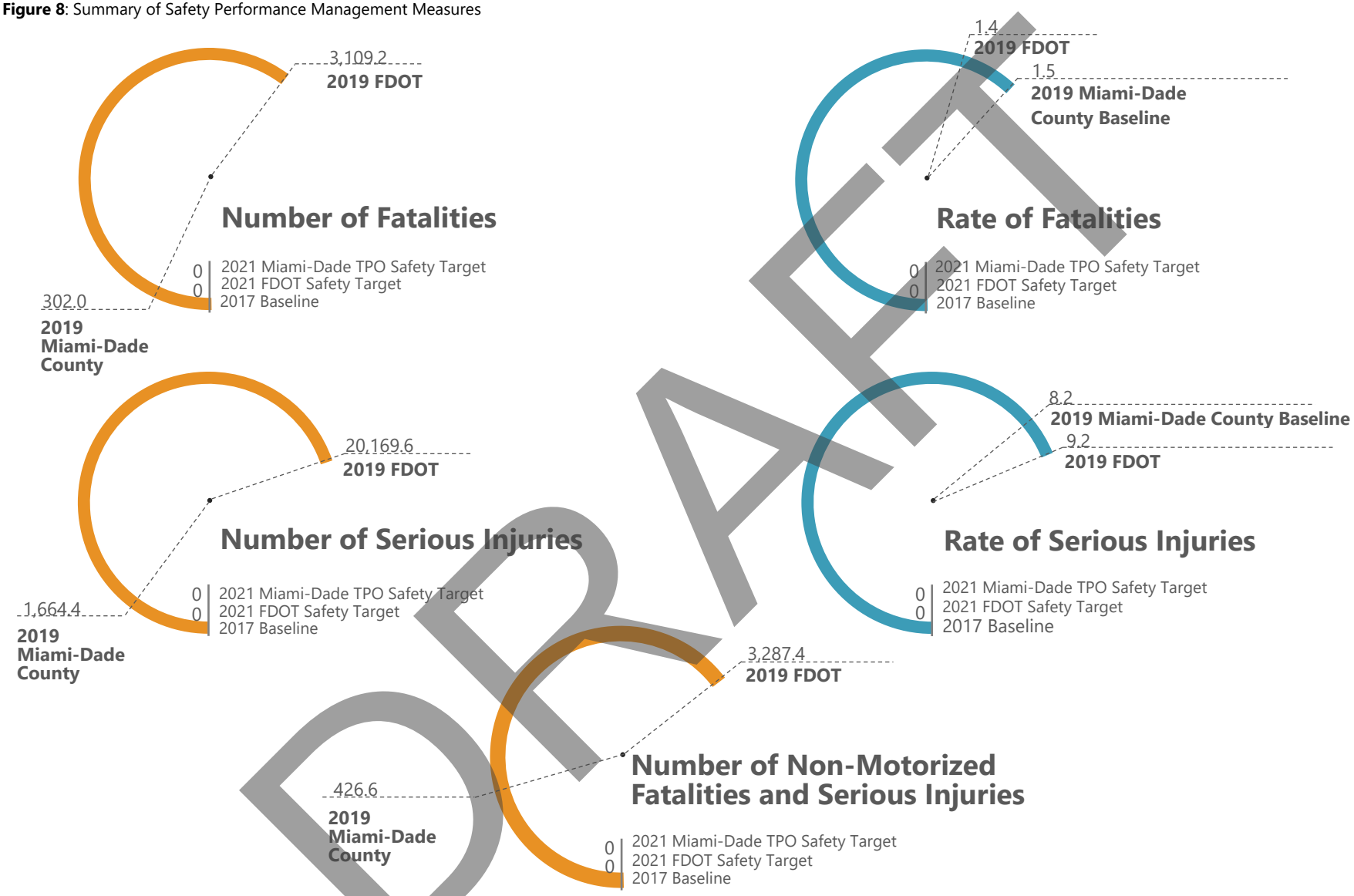

DRAFT

Figure 8 shows a summary of the five Safety Performance Management Measures including: 2017 FDOT and Miami-Dade TPO baseline and 2021 FDOT and Miami-Dade TPO targets.

Transportation Performance Management

System Performance Report: Infrastructure

Pavement and Bridge

DRAFT

Infrastructure (Pavement & Bridge) Performance Management Measures

Infrastructure Condition is the second national goal identified in MAP-21 and maintained in the FAST Act. In January 2017, the Federal Highway Administration published a Final Rule in the Federal Register entitled "National Performance Management Measures: Assessing Pavement Condition for the National Highway Performance Program and Bridge Condition for the National Highway Performance Program," that included National Performance Management Measures to evaluate the pavement and bridge conditions on the National Highway System (NHS) [23 CFR § 490]. The Infrastructure Rule became effective on February 17, 2017.

Performance Management Measures

The Infrastructure Rule requires State DOTs and MPOs to set targets for the following Infrastructure Performance Management Measures for the Interstate System and Non-Interstate NHS, and to report on progress toward achieving those targets. State DOTs report progress to FHWA, while MPOs report progress to their State DOT. FDOT's 2017 Initial Transportation Asset Management Plan (TAMP) was released on April 30, 2018 and is the basis for setting the Transportation Performance Measure targets for pavement and bridge condition required by the performance management regulations in 23 CFR 490. The TAMP was later updated on June 28, 2019.
https://fdotwww.blob.core.windows.net/sitefinity/docs/default-source/planning/performance/fdot-transportation-asset-management-plan_(june-28-2019).pdf?sfvrsn=36c94a6b_2

In determining its approach to establishing performance targets for the federal pavement and bridge condition performance measures, FDOT considered many factors. To begin with, FDOT is mandated by Florida Statute 334.046 to preserve the state's pavement and bridges to specific standards. To adhere to the statutory guidelines, FDOT prioritizes funding allocations to ensure the current transportation system is adequately preserved and maintained before funding is allocated for capacity improvements. These statutory guidelines envelope the statewide federal targets that have been established for pavements and bridges.

In addition, MAP-21 requires FDOT to develop a Transportation Asset Management Plan (TAMP) for all NHS pavements and bridges within the state. The TAMP must include investment strategies leading to a program of projects that would make progress toward achievement of the state DOT targets for asset condition and performance of the NHS. FDOT's TAMP was updated to reflect MAP-21 requirements in 2018. Further, the federal pavement condition measures require a new methodology that is a departure from the methods currently used by FDOT and uses different ratings and pavement segment lengths. For bridge condition, the performance is measured in deck area under the federal measure, while the FDOT programs its bridge repair or replacement work on a bridge by bridge basis. As such, the federal measures are not directly comparable to the methods that are most familiar to FDOT.

DRAFT

In consideration of these differences, as well as other unknowns and unfamiliarity associated with the new required processes, FDOT took a conservative approach when establishing its initial pavement and bridge condition targets. It is the intent of FDOT to meet or exceed the established performance targets.

The performance targets for bridge condition, pavement condition, National Highway System performance and freight mobility were released by FDOT on May 18, 2018.

FDOT released the following 2-year and 4-year targets for pavement and bridge condition:

National Performance Management Measures to Assess Pavement Condition (23 CFR 490.307)

PERFORMANCE MEASURE	2-YEAR TARGET	4-YEAR TARGET
% of Interstate pavements in Good condition	n/a	≥ 60%
% of Interstate pavements in Poor condition	n/a	≤ 5%
% of non-Interstate NHS pavements in Good condition	≥ 40%	≥ 40%
% of non-Interstate NHS pavements in Poor condition	≤ 5%	≤ 5%

National Performance Management Measures to Assess Bridge Condition (23 CFR 490.407)

PERFORMANCE MEASURE	2-YEAR TARGET	4-YEAR TARGET
% of NHS bridges classified as in Good condition by deck area	≥ 50%	≥ 50%
% of NHS bridges classified as in Poor condition by deck area	≤ 10%	≤ 10%

Performance Targets

By Resolution 44-18 on October 25, 2018 (illustrated on the next page in **Figure 1: TPO Resolution**), the Miami-Dade TPO Governing Board agreed to support FDOT's statewide pavement and bride performance targets. By adopting these targets, the Miami-Dade TPO will support

DRAFT

achievement of the pavement and bridge targets by planning and programing projects in the TIP and LRTP that once implemented, are anticipated to make progress toward achieving the statewide targets.

DRAFT

Figure 1: TPO Resolution

Agenda Item 5.B.2

TPO RESOLUTION #44-18

RESOLUTION ESTABLISHING THE FLORIDA DEPARTMENT OF TRANSPORTATION'S PERFORMANCE MEASURE TARGETS FOR PAVEMENT CONDITION, BRIDGE CONDITION, NATIONAL HIGHWAY SYSTEM PERFORMANCE AND FREIGHT MOVEMENT

WHEREAS, the Interlocal Agreement creating and establishing the Miami-Dade Metropolitan Planning Organization (MPO), for the Miami Urbanized Area, now known as the Transportation Planning Organization (TPO), requires that the TPO provide a structure to evaluate the adequacy of the transportation planning and programming process; and

WHEREAS, the Transportation Planning Council (TPC) has been established and charged with the responsibility and duty of fulfilling the aforementioned functions; and

WHEREAS, the TPC has reviewed the Florida Department of Transportation's performance measure targets, made a part hereof, and finds it consistent with the goals and objectives of the Transportation Plan for the Miami Urbanized Area,

NOW, THEREFORE, BE IT RESOLVED BY THE GOVERNING BOARD OF THE TRANSPORTATION PLANNING ORGANIZATION IN ITS ROLE AS THE MPO FOR THE MIAMI URBANIZED AREA, that the attached Florida Department of Transportation's performance measure targets for pavement condition, bridge condition, national highway system performance and freight movement, are hereby established.

The adoption of the foregoing resolution was moved by Board Member Jose "Pepe" Diaz. The motion was seconded by Board Member Rebeca Sosa, and upon being put to a vote, the vote was as follows:

Chairman Esteban L. Bovo, Jr.-Aye
Vice Chairman Francis Suarez-Absent

Board Member Juan Carlos Bermudez	-Aye	Board Member Vince Lago	-Absent
Board Member Jose "Pepe" Diaz	-Aye	Board Member Daniella Levine Cava	-Absent
Board Member Audrey M. Edmonson	-Aye	Board Member Roberto Martell	-Aye
Board Member Dan Gelber	-Absent	Board Member Joe A. Martinez	-Aye
Board Member Oliver G. Gilbert, III	-Aye	Board Member Jean Monestime	-Absent
Board Member Perla T. Hantman	-Absent	Board Member Dennis C. Moss	-Aye
Board Member Carlos Hernandez	-Absent	Board Member Jeff Porter	-Absent
Board Member Sally A. Heyman	-Absent	Board Member Shelly Smith Fano	-Absent
Board Member Eileen Higgins	-Aye	Board Member Rebeca Sosa	-Aye
Board Member Barbara J. Jordan	-Aye	Board Member Javier D. Souto	-Aye
Board Member Smith Joseph	-Aye	Board Member Xavier L. Suarez	-Aye

The Chairperson thereupon declared the resolution duly passed and approved this 25th day of October, 2018.

TRANSPORTATION PLANNING ORGANIZATION

By _____
Zainab Salim, Clerk
Miami-Dade TPO

TRANSPORTATION PLANNING ORGANIZATION
IN ITS ROLE AS MIAMI-DADE MPO
FLORIDA
TPO

Federal Performance Measures
FDOT Initial Targets for Pavement, Bridge and System Performance
May 18, 2018

Pavement Condition - National Highway System Performance Measure	2yr Target	4yr Target
% of Interstate pavements in Good condition	n/a	≥ 60%
% of Interstate pavements in Poor condition	n/a	≤ 5%
% of non-Interstate NHS pavements in Good condition	≥ 40%	≥ 40%
% of non-Interstate NHS pavements in Poor condition	≤ 5%	≤ 5%

Bridge Condition - National Highway System Performance Measure	2yr Target	4yr Target
% of NHS bridges classified as in Good condition by deck area	≥ 50%	≥ 50%
% of NHS bridges classified as in Poor condition by deck area	≤ 10%	≤ 10%

National Highway System and Freight Reliability Performance Measure	2yr Target	4yr Target
% of person-miles traveled on the Interstate that are reliable	75%	70%
% of person-miles traveled on the non-Interstate NHS that are reliable	n/a	50%
Truck travel time reliability ratio (TTR) on the Interstate	1.75	2

DRAFT

Assessing Pavement Condition for the National Highway Performance Program

State DOTs are required to collect performance measure data on the Interstate and Non-Interstate NHS and report it to the Highway Performance Monitoring System (HPMS). The Final Rule required State DOTs to submit a Data Quality Management Program plan to FHWA for approval by May 20, 2018. The Data Quality Management Program plan must include the State's methods for identifying (i) how data collection equipment is calibrated and certified; (ii) how persons performing the data collection are certified; (iii) how quality control measures are implemented before, during and after the data is collected; (iv) how sampling, review and checking of the data is conducted; and (v) what procedures are used to resolve errors, along with criteria used to accept data [23 CFR § 490.319]. Once the State's Data Quality Management Program has been approved by FHWA, State DOTs shall use the program to collect and report performance measure data to assess the State's overall pavement condition.

Figure 2: Pavement Condition Metric Thresholds

Rating	Good	Fair	Poor
IRI *(inches/mile)*	<95	***95-170***	***>170***
PSR* *(0.0-5.0 value)*	≥4.0	2.0-4.0	≤2.0
Cracking Percent *(%)*	<5	***CRCP: 5-10 Jointed: 5-15 Asphalt: 5-20***	***>10 >15 >20***
Rutting *(inches)*	<0.20	0.20-0.40	>0.40
Faulting *(inches)*	***<0.10***	0.10-0.15	>0.15

*PSR may be used only on routes with posted speed limit < 40mph.

Source: FHWA [i]

For each pavement metric, a threshold is used to establish good, fair, or poor condition. Pavement condition is assessed for each 0.1 mile section of the through travel lanes of mainline highways on the Interstate or the non-Interstate NHS using these metrics and thresholds. A pavement section is rated as good if all three metric ratings are good, and poor if two or more metric ratings are poor. Sections that are not good or poor are considered fair.

The good/poor measures are expressed as a percentage and are determined by summing the total lane-miles of good or poor highway segments and dividing by the total lane-miles of all highway segments on the applicable system. Pavement in good condition suggests that no major investment is needed and should be considered for preservation treatment. Pavement in poor condition suggests major reconstruction investment is needed due to either ride quality or a structural deficiency.
The Pavement Condition Metrics used for the evaluation include:

- International Roughness Index (IRI) - an indicator of roughness; applicable to all asphalt and concrete pavements;
- Cracking percent - percentage of the pavement surface exhibiting cracking; applicable to all asphalt and concrete pavements;

DRAFT

- Rutting - extent of surface depressions; applicable to asphalt pavements;
- Faulting - vertical misalignment of pavement joints; applicable to certain types of concrete pavements; and
- Present Serviceability Rating (PSR) – a quality rating applicable only to certain lower speed roads (may be use on roadways with a posted speed limit of less than 40 Miles per Hour (MPH).

"These metrics collectively provide a way to quantify pavement condition in terms of roughness and cracking for all pavement types, rutting for asphalt pavement surfaces, and faulting (misalignment between concrete slabs) for jointed concrete pavement surfaces," [23 CFR § 490]. The Pavement Condition Metric Thresholds can be seen in **Figure 2 Pavement Condition Metric Thresholds**.

Pavement condition is assessed for each 0.1 mile section of the through travel lanes of mainline highways on the Interstate or the non-Interstate NHS using these metrics and thresholds. A pavement section is rated as good if all three metric ratings are good, and poor if two or more metric ratings are poor. Sections that are not good or poor are considered fair.

The good/poor measures are expressed as a percentage and are determined by summing the total lane-miles of good or poor highway segments and dividing by the total lane-miles of all highway segments on the applicable system. Pavement in good condition suggests that no major investment is needed and should be considered for preservation treatment. Pavement in poor condition suggests major reconstruction investment is needed due to either ride quality or a structural deficiency.

Interstate System Pavement Performance

State DOTs began collecting data for Interstate pavement condition on January 1, 2018. State DOTs must submit their Interstate performance data, consistent with the requirements established under the Final Rule by April 15, 2019, and annually thereafter every April 15th.
If a state has greater than 5 percent of pavement lane miles in poor condition for a given year, the state must obligate funds from their National Highway Performance Program (NHPP) funds and transfer a portion of it to their Surface Transportation Program (STP) funds in order to improve their Interstate pavement condition.

Non-Interstate NHS Pavement Performance

Starting January 1, 2020, State DOTs will begin collecting performance data for Non-Interstate NHS pavement condition. State DOTs are required to submit their Non-Interstate NHS pavement condition data by June 15, 2021, and annually thereafter every June 15th.

DRAFT

Assessing Bridge Condition for the National Highway Performance Program

State DOTs, Federal agencies, and Tribal Governments are required to annually submit bridge inventory data to FHWA using the National Bridge Inspection Standards (NBIS). The data is reported in the National Bridge Inventory (NBI) Database, and includes data on bridge Deck, Superstructure, Substructure, and Culverts. State DOTs are required to submit their most recent NBI data by March 15th of each year. Under the Infrastructure National Performance Management Measures Final Rule, these metrics will be used to assess overall bridge condition. The Final Rule applies to all bridges on the NHS, including bridge on-ramps and off-ramps that are connected to the NHS. The condition metric thresholds used to evaluate bridges can be seen in **Figure 3: Bridge Condition Metric Thresholds.**

Figure 3: Bridge Condition Metric Thresholds

NBI Rating Scale *(from 0 – 9)*	9 8 7 Good	6 5 Fair	4 3 2 1 0 Poor
Deck	≥7	5 or 6	≤4
Superstructure	≥ 7	5 or 6	≤ 4
Substructure	≥ 7	5 or 6	≤ 4
Culvert	≥ 7	5 or 6	≤ 4

Source: FHWA [i]

If any of the metrics are less than or equal to 4 on the NBI rating scale, the bridge is considered structurally deficient. A bridge in good condition suggest that no major investment is needed. A bridge in poor condition is safe to drive on however, it is nearing a point where substantial reconstruction or replacement is needed. "FHWA shall calculate a ratio of the total deck area of all bridges classified as Structurally Deficient to the total deck area of all applicable bridges for each state," [23 CFR § 490]. If 10 percent or less of the total deck area of bridges in the state are classified as structurally deficient, then the state has met the minimum condition level. If the state does not meet the minimum condition level for a period of 3 consecutive years, they must dedicate NHPP funds to eligible NHS bridge projects.[i]

DRAFT

Baseline Conditions

On January 1, 2018, the first 4-year performance period for the Infrastructure Performance Management Measures began. State DOTs are required to report baseline performance data for Non-Interstate Pavement Performance Management Measures and Bridge Performance Management Measures on October 1, 2018 and must report on their progress for the 1st performance period on October 1, 2020. The baseline conditions for pavement condition for Florida and for Miami-Dade County are shown **in Table 1: Baseline Pavement Condition Performance Management Measures 2017 and 2019**. The baseline conditions for bridge condition are shown in **Table 2: Baseline Bridge Condition Performance Management Measures 2018 and 2019**.

Table 1: Baseline Pavement Condition Performance Management Measures 2017 and 2019

PAVEMENT CONDITIONS				
	2017		2019	
Pavement Condition	Florida	Miami-Dade	Florida	Miami-Dade
% of Interstate Pavements in Good Condition	66%	68.6%	68.5%	74%
% of Interstate Pavements in Poor Condition	0.1%	0.0%	0.2%	0.0%
% of non-Interstate NHS Pavements in Good Condition	45%	45.7%	41.0%	47%
% of non-Interstate NHS Pavements in Poor Condition	0.4%	0.6%	0.2%	0.1%

Soure: FDOT

Table 2: Baseline Bridge Condition Performance Management Measures 2018 and 2019

BRIDGE CONDITIONS				
	2018		2019	
Bridge Condition	Florida	Miami-Dade	Florida	Miami-Dade
% of NHS bridges classified as in Good condition by deck area	72%	68.4%	65.6%	81.6%
% of NHS bridges classified as in Poor condition by deck area	1%	0.2%	0.5%	0.2%

Soure: FDOT

DRAFT

For the first performance period only, State DOTs are not required to report baseline condition/performance or 2-year targets for the Interstate System Pavement Performance Management Measures to the State's Baseline Performance Report. The implementation dates for the Infrastructure Performance Management Measures are depicted in **Table 3: Infrastructure Performance Management Measures-Implementation Schedule.**

DRAFT

Table 3: Infrastructure Performance Management Measures- Implementation Schedule

Performance Management Measure Topic	First 4-Year Performance Period Begins	State DOT's Scheduled to Begin Data Collection	State DOT's Scheduled to Submit Data	FDOT established performance targets	Florida MPOs must establish performance targets	State DOT Baseline Performance Report Due	State DOT Mid Performance Period Progress Report Due	FHWA First Evaluation of Significant Progress	First 4-Year Performance Period Ends	First 4-Year Performance Period Progress Report Due
1. Interstate System Pavement Condition	January 1, 2018	January 1, 2018	April 15, 2019 (subsequent submissions due every April 15th thereafter)	May 18, 2018	November 14, 2018	Subsequent Baseline reports due October 1st every 4 years thereafter	October 1, 2020 (subsequent Mid Performance reports due October 1st every 4 years thereafter)	October 1, 2022 (for the period of January 1, 2020 through December 31, 2021)	December 31, 2021	October 1, 2022
2. Non-Interstate NHS Pavement Condition		January 1, 2020	June 15, 2021 (subsequent submissions due every June 15th thereafter)			October 1, 2018 (subsequent Baseline reports due October 1st every 4 years thereafter)		October 1, 2020 (for the period of January 1, 2018 through December 31, 2019)		
3. NHS Bridge Condition		Annually	March 15, 2018 (subsequent submissions due every March 15th thereafter)			October 1, 2018 (subsequent Baseline reports due October 1st every 4 years thereafter)		October 1, 2020 (for the period of January 1, 2018 thru December 31, 2019)		

Source: Summary of FHWA Performance Measures Implementation Requirements in Florida. U.S. Department of Transportation, Federal Highway Administration, Florida Division. May 22, 2018
Source: Performance Measures & Asset Management Plan- Key Implementation Dates. U.S Department of Transportation, Federal Highway Administration. March 29, 2018. https://www.fhwa.dot.gov/tpm/rule/timeline.pdf

DRAFT

Assessment of Significant State Progress

FHWA will not evaluate significant state progress toward achieving 2-year Interstate System Pavement Performance Targets for the Mid Performance Period Progress Report, due October 1, 2020. The 2-year condition identified between 2018 and 2020 will become the baseline condition for the first performance reporting period. However, FHWA will evaluate significant State progress toward achieving Non-Interstate NHS Pavement Performance Targets at the midpoint (January 1, 2018 through December 31, 2019 reporting period – which is to be reported to FHWA by October 1, 2020) and the end of the first performance period (January 1, 2020 through December 31, 2021 reporting period – which is to be reported to FHWA by October 1, 2022) [23 CFR § 490]. In 2020, FDOT did not make any adjustments to the PM2 performance targets at the midpoint reporting period of October 1, 2020.

Coordination with Statewide Plans and Processes

The Miami-Dade TPO recognizes the importance of linking goals, objectives, and investment priorities to established performance objectives, and that this link is critical to the achievement of national transportation goals and statewide and regional performance targets. As such, the Miami-Dade 2045 LRTP reflects the goals, objectives, performance measures, and targets as they are described in other state and public transportation plans and processes, including the Florida Transportation Plan (FTP) and the Florida Transportation Asset Management Plan.

- The FTP is the single overarching statewide plan guiding Florida's transportation future. It defines the state's long-range transportation vision, goals, and objectives and establishes the policy framework for the expenditure of state and federal funds flowing through FDOT's work program. One of the seven goals defined in the FTP is Agile, Resilient, and Quality infrastructure.
- The Florida Transportation Asset Management Plan (TAMP) explains the processes and policies affecting pavement and bridge condition and performance in the state. It presents a strategic and systematic process of operating, maintaining, and improving these assets effectively throughout their life cycle.

Contributions to Achieving Pavement & Bridge Performance Targets

The Miami-Dade TPO and the Florida Department of Transportation (FDOT) are committed to ensuring the pavement and bridge condition in Miami-Dade County achieves the identified targets. The TPO has many programs, initiatives, and projects identified in the Miami-Dade Transportation Improvement Program (TIP) and the Miami-Dade Long Range Transportation Plan (LRTP) to address pavement and bridge condition in Miami-Dade County. FDOT's key plan is its Work Program. The TPO and FDOT coordinate their plans and programs to maintain an acceptable pavement and bridge condition of the Miami-Dade transportation system.

"The TIP shall reflect the investment priorities established in the current metropolitan transportation plan . . ." (23 CFR 450.326). The transportation plan (LRTP) "shall include both long-range strategies/actions that provide for the development of an integrated multimodal

DRAFT

system…" (23 CFR 450.24). The TIP considers potential projects that fall into specific investment priorities established by the TPO in the LRTP including the goal to Improve and Preserve the Existing Transportation System. This process evaluates projects that have an anticipated effect on improving pavement and bridge conditions.

Miami-Dade TPO

Transportation Improvement Plan

A preliminary review of the FY 2021/2022 to FY 2025/2026 Miami-Dade Transportation Improvement Program (TIP) includes 137 projects totaling $568 million in Pavement and Bridge Improvement Projects. The FY 20201/2022 to FY 2025/2026 TIP is located on the internet at:. http://www.interactip.com/

This includes Safe Routes to School projects, pedestrian safety projects, intersection safety projects and safety pushbutton projects. The Pavement and Bridge Performance Management Measures are incorporated into the 2021/2022 to 2025/2026 TIP to continue to assess and preserve infrastructure investments to achieve our pavement and bridge targets. The projects identified as contributing to the achievement of Miami-Dade County's pavement and bridge performance targets are listed in the table below:

NHS Pavement Projects

Interstate Projects					
Item Number	**Project Description**	**Type of Work**	**Length**	**All Years**	**Cost TIP Years FY 2022-2026**
DT4293002	SR 9A / I-95	RIGID PAVEMENT RECONSTRUCTION	4.0130	$ 41,749.00	$ 459.00
DT4418361	SR 93 / I-75 RAMPS	RESURFACING	2.0830	$ 2,801.00	$ 2,427.00
DT4402282	I-195 / SR 112	PD&E/EMO STUDY	0.1700	$ 4,400.00	$ 4,400.00
DT4459881	SR 93 / I-75	RESURFACING	0.7240	$ 1,332.00	$ 1,332.00
			Interstate Total:	$ 50,282.00	$ 8,618.00

DRAFT

Non-Interstate NHS Projects					
Item Number	Project Description	Type of Work	Length	All Years	Cost TIP Years FY 2022-2026
TP4060963	THERMOPLASTIC FOR WIDEN HEFT	SIGNING/PAVEMENT MARKINGS	4.0000	$ 472.00	$ 472.00
TP4150515	THERMOPLASTIC FOR WIDEN HEFT	SIGNING/PAVEMENT MARKINGS	3.0630	$ 401.00	$ 401.00
TP4233723	THERMOPLASTIC WIDEN HEFT	SIGNING/PAVEMENT MARKINGS	6.4770	$ 432.00	$ 57.00
DT4275182	SR 860 / MIAMI GARDENS DR / NW 183 ST	RESURFACING	2.7990	$ 5,637.00	$ 340.00
DT4291852	SR 9 / NW 27 AVE	RESURFACING	2.2830	$ 8,457.00	$ 1,247.00
DT4291863	SR 817 / NW 27 AVE	RESURFACING	0.8460	$ 2,592.00	$ 2,036.00
DT4291931	SR 907 / ALTON RD	FLEXIBLE PAVEMENT RECONSTRUCT.	1.7730	$ 25,966.00	$ 23,848.00
DT4293412	SR 994 / QUAIL ROOST / SW 186 ST	RESURFACING	0.8230	$ 2,090.00	$ 80.00
DT4293413	SR 994 / QUAIL ROOST	RESURFACING	1.8720	$ 4,369.00	$ 180.00
DT4293453	SR 969 / MILAM DAIRY RD / NW 72 AVE	RESURFACING	0.4170	$ 1,283.00	$ 101.00
DT4304441	SR 907 / ALTON RD	FLEXIBLE PAVEMENT RECONSTRUCT.	0.8230	$ 32,813.00	$ 25,355.00
DT4308173	SR 7 / US 441 / NW 7 AVE	RESURFACING	1.8510	$ 5,391.00	$ 240.00
DT4308174	SR 7 / US 441 / NW 7 AVE	RESURFACING	2.3690	$ 7,453.00	$ 340.00
DT4309492	SR A1A / COLLINS AVE	RESURFACING	1.3930	$ 11,719.00	$ 9,079.00
DT4332643	SR 94 / KENDALL DR / SW 88 ST	RESURFACING	2.0980	$ 6,850.00	$ 390.00
DT4347683	SR 932 / NW 103 ST / W 49 ST	RESURFACING	1.6380	$ 3,803.00	$ 3,226.00
DT4363552	SR 976 / SW 40 ST	RESURFACING	1.4450	$ 3,348.00	$ 145.00
DT4399761	SR 909 / W DIXIE HWY	RESURFACING	0.5130	$ 2,177.00	$ 1,743.00
DT4399811	SR 924 / NW 119 ST / GRATIGNY RD	RESURFACING	1.9990	$ 5,616.00	$ 4,827.00
DT4327484	SR 933 / NW 12 AVE	RESURFACING - RIDE ONLY	0.6090	$ 2,791.00	$ 1,843.00
DT4418121	SR 5 / S DIXIE HWY	RESURFACING	1.3440	$ 3,450.00	$ 200.00
DT4418271	SR 5 / S DIXIE HWY	RESURFACING	2.2520	$ 5,177.00	$ 260.00
DT4418301	SR 826 FRONTAGE ROADS	RESURFACING	1.6610	$ 2,800.00	$ 2,773.00
DT4418311	SR 826 FRONTAGE ROADS	RESURFACING	2.5740	$ 5,254.00	$ 5,217.00
DT4418321	SR 826 FRONTAGE ROADS	RESURFACING	1.0440	$ 2,876.00	$ 456.00
DT4308132	SR A1A / COLLINS AVE AND INDIAN CRK DR	RESURFACING - RIDE ONLY	0.4510	$ 1,186.00	$ 938.00
DT4438901	SR 970 / SR 5 / DOWNTOWN DISTRIBUTOR RAMPS	RIGID PAVEMENT REHABILITATION	0.8560	$ 1,635.00	$ 1,347.00
DT4438941	SR 9A / I-95 RAMPS	RIGID PAVEMENT REHABILITATION	0.5560	$ 2,535.00	$ 2,215.00
DT4438991	SR A1A / HARDING AVE / ABBOTT AVE	RESURFACING	2.4710	$ 6,765.00	$ 5,613.00
DT4439161	SR 5 / US 1 / S DIXIE HWY	RESURFACING	2.7360	$ 7,231.00	$ 6,406.00
DT4439171	SR 90 / SW 8 ST	RESURFACING	1.4650	$ 4,288.00	$ 3,622.00
DT4439181	SR 90 / SW 8 ST	RESURFACING	1.4920	$ 3,700.00	$ 3,073.00
DT4439191	SR 90 / SW 8 ST	RESURFACING	1.7850	$ 4,640.00	$ 3,749.00

DRAFT

Non-Interstate NHS Projects					
Item Number	Project Description	Type of Work	Length	All Years	Cost TIP Years FY 2022-2026
DT4439401	SR 9 / NW 27 AVE	RESURFACING	0.3340	$ 1,104.00	$ 884.00
DT4439421	SR 9A / I-95 (SHOULDERS ONLY)	RIGID PAVEMENT REHABILITATION	1.5470	$ 943.00	$ 546.00
DT4444442	SR 90 / US 41 / TAMIAMI TRAIL	FLEXIBLE PAVEMENT RECONSTRUCT.	10.5700	$ 103,824.00	$ 737.00
DT4438961	SR 9A / I-95 RAMPS SB OFF RAMP TO SW 25 RD	RIGID PAVEMENT REHABILITATION	0.8800	$ 3,949.00	$ 3,458.00
DT4439021	SR A1A / COLLINS AVE	RESURFACING	0.9690	$ 4,101.00	$ 3,104.00
DT4439031	SR 932 / NW/NE 103 ST	RESURFACING - RIDE ONLY	0.8730	$ 2,063.00	$ 1,748.00
DT4439051	SR 90 / US 41 / SW 7 ST	RESURFACING	0.4520	$ 1,513.00	$ 1,513.00
DT4439061	SR 852 / COUNTY LINE RD	RESURFACING	0.7590	$ 2,282.00	$ 1,972.00
DT4439071	SR 994 / QUAIL ROOST DRIVE	RESURFACING	3.9370	$ 6,448.00	$ 5,563.00
DT4439081	SR 5 / US 1 / S DIXIE HWY	RESURFACING	0.9200	$ 2,725.00	$ 2,310.00
DT4439091	SR 934 / NW 74 ST / W/E 21 ST	RESURFACING	1.0150	$ 2,425.00	$ 2,425.00
DT4439101	SR 25 / US 27 / NW 36 ST	RESURFACING	0.7610	$ 1,856.00	$ 1,514.00
DT4439111	SR 5 / US 1 / BISCAYNE BLVD	RESURFACING - RIDE ONLY	0.4300	$ 2,296.00	$ 2,296.00
DT4439121	SR 5 / US 1 / BISCAYNE BLVD	RESURFACING	1.2100	$ 3,915.00	$ 3,915.00
DT4439131	SR 886 / PORT BLVD	RIGID PAVEMENT REHABILITATION	0.7760	$ 3,271.00	$ 3,271.00
DT4439141	SR 9 / SR 817 / NW 27 AVE	RESURFACING	0.8300	$ 1,927.00	$ 1,652.00
DT4439261	SR 934 / 71 ST	RESURFACING - RIDE ONLY	0.4570	$ 1,721.00	$ 1,721.00
DT4439271	SR 953 / LEJEUNE ROAD	RESURFACING	1.4710	$ 3,536.00	$ 3,027.00
DT4439311	SR A1A / COLLINS AVE	RESURFACING	0.7690	$ 1,816.00	$ 1,807.00
DT4439321	SR 915 / NE 6 AVE	RESURFACING	1.4610	$ 3,147.00	$ 2,606.00
DT4439331	SR 922 / NW / NE 125 ST	RESURFACING - RIDE ONLY	0.7880	$ 1,997.00	$ 1,731.00
DT4439351	SR 922 / NE 123 ST	RESURFACING - RIDE ONLY	0.8150	$ 2,213.00	$ 2,212.00
DT4439361	SR 909 / W DIXIE HWY	RESURFACING	1.9920	$ 5,338.00	$ 4,699.00
DT4439371	SR 817 / NW 27 AVE	RESURFACING	1.4770	$ 3,875.00	$ 3,319.00
DT4439391	SR 817 / NW 27 AVE	RESURFACING	1.1300	$ 2,972.00	$ 2,560.00
DT4459871	SR 9336 / SW 392 ST	RESURFACING	5.0680	$ 8,010.00	$ 6,717.00
DT4459891	SR 9336 / SW 192 AVE	RESURFACING	1.9980	$ 2,603.00	$ 2,082.00
DT4459901	SR 976 / SW 40 ST / BIRD ROAD	RESURFACING	0.8650	$ 3,017.00	$ 3,012.00
DT4459911	SR 976 / SW 40 ST / BIRD ROAD	RESURFACING	1.7230	$ 5,001.00	$ 4,996.00
DT4459921	SR 9336 / SW 344 ST / PALM DR	RESURFACING	1.6480	$ 3,238.00	$ 2,673.00

DRAFT

Non-Interstate NHS Projects					
Item Number	Project Description	Type of Work	Length	All Years	Cost TIP Years FY 2022-2026
DT4459931	SR 932 / NW 103 ST / W 49 ST	RESURFACING	2.3760	$ 8,086.00	$ 8,086.00
DT4459951	SR 913 / SW / SE 26 RD	RESURFACING	0.4860	$ 1,333.00	$ 1,333.00
DT4459961	SR 5 / US 1 / BISCAYNE BLVD	RESURFACING	1.6380	$ 3,145.00	$ 3,145.00
DT4459971	SR 916 / NW 138 ST	RESURFACING	1.0200	$ 1,686.00	$ 1,686.00
DT4459981	SR 972 / CORAL WAY / SW 3 AVE	RESURFACING	1.7180	$ 3,782.00	$ 3,782.00
DT4459991	SR 7 / US 441 / NW 8 AVE / NW 7 AVE	RESURFACING	0.3700	$ 861.00	$ 861.00
DT4460001	SR 90 / TAMIAMI TRAIL / SW 8 ST	RESURFACING	2.3060	$ 3,861.00	$ 3,861.00
DT4460011	SR 976 / BIRD ROAD / SW 40 ST	RESURFACING	0.3000	$ 808.00	$ 808.00
DT4460021	SR 953 / LEJEUNE RD / SW 42 AVE	RESURFACING	0.4000	$ 934.00	$ 934.00
DT4380281	SR 25/US 27/OKEECHOBEE RD	TRANSPORTATION PLANNING	3.3350	$ 545.00	$ 545.00
DT4439182	SR 90 / SW 8 ST	PEDESTRIAN SAFETY IMPROVEMENT	0.0430	$ 259.00	$ 259.00
DT4477981	SR 5 / US 1 / S DIXIE HWY	RESURFACING	2.7290	$ 4,725.00	$ 4,725.00
DT4478021	SR 5 / US 1 / S DIXIE HWY	RESURFACING	2.2470	$ 4,417.00	$ 4,417.00
DT4478031	SR 953 / LEJEUNE RD / NW 42 AVE	RESURFACING	1.9970	$ 4,231.00	$ 4,231.00
DT4478081	SR 90 / US 41 / SW 7 ST	RESURFACING	2.5460	$ 3,944.00	$ 3,944.00
DT4478091	SR 953 / LEJEUNE RD / SW 42ND AVE	RESURFACING	1.2010	$ 3,149.00	$ 3,149.00
DT4478271	SR 5 / US 1 / BISCAYNE BLVD	RESURFACING	1.3710	$ 2,660.00	$ 2,660.00
DT4478281	SR 25/US-27/OKEECHOBEE RD	RESURFACING	2.5150	$ 6,241.00	$ 6,241.00
DT4478291	SR 953 / LEJEUNE RD / SW 42 AVE	RESURFACING	1.9640	$ 496.00	$ 496.00
DT4478301	SR 5 / US 1 / BISCAYNE BLVD	RESURFACING	1.4600	$ 3,323.00	$ 3,323.00
			Non-Interstate NHS Total:	$ 436,809.00	$ 250,375.00

DRAFT

Non-NHS Roadway Projects					
Item Number	Project Description	Type of Work	Length	All Years	Cost TIP Years FY 2022-2026
PW000034	Resurfacing	Paving, widening, drainage, striping	0.0000	$ 16,366.00	$ 3,697.00
PW000040	Resurfacing	Paving, widening, drainage, striping	0.0000	$ 14,294.00	$ 1,018.00
PW000081	Resurfacing	Paving, widening, drainage, striping	0.0000	$ 6,419.00	$ 862.00
PW0001226	SW 72 Street	Resurfacing	1.0000	$ 580.00	$ 580.00
PW0001227	SW 147 Avenue	Resurfacing	1.0000	$ 580.00	$ 580.00
PW0001228	SW 72 Street	Resurfacing	1.0000	$ 580.00	$ 580.00
DT4439322	SR 915 / NE 6 AVE	INTERSECTION IMPROVEMENT	0.2000	$ 1,250.00	$ 1,081.00
DT4475741	SR 934 / NW 79ST	INTERSECTION IMPROVEMENT	0.0850	$ 894.00	$ 736.00
PW0001249	NE 18 Avenue	Resurfacing	0.9000	$ 308.00	$ 308.00
PW0001251	NW 42 Avenue	Resurfacing	2.6700	$ 783.00	$ 783.00
PW0001256	SW 47 Terrace	Resurfacing	1.0000	$ 87.00	$ 87.00
PW0001259	SW 102 Avenue	Resurfacing	0.0000	$ 290.00	$ 290.00
PW0001265	NW 32 Avenue	Resurfacing	0.6200	$ 464.00	$ 464.00
PW0001266	SW 37 Avenue	Resurfacing	1.2600	$ 498.00	$ 498.00
DT4304442	SR 907 / ALTON R	FLEXIBLE PAVEMENT RECONSTRUCT.	1.7760	$ 39,578.00	$ 39,578.00
DT4460031	SR 972 / CORAL WAY / SW 22 ST (WB)	RESURFACING	1.7180	$ 2,447.00	$ 2,447.00
DT4475831	SR 959 / NW 57 AVE	INTERSECTION IMPROVEMENT	0.1480	$ 777.00	$ 777.00
DT4478001	SR 860 / MIAMI GARDENS DR	RESURFACING	2.6120	$ 5,943.00	$ 5,943.00
DT4478011	SR 860 / MIAMI GARDENS DR	RESURFACING	0.9990	$ 2,471.00	$ 2,471.00
DT4478041	SR 959 / RED ROAD / SW-NW 57TH AVE	RESURFACING	1.3390	$ 3,172.00	$ 3,172.00
DT4478051	SR 916 / NW 135 ST & NW 136 ST	RESURFACING	0.4540	$ 958.00	$ 958.00
DT4478181	SR 932 / NE 103RD ST	RESURFACING	0.4720	$ 1,417.00	$ 1,417.00
DT4478261	SR 852 / COUNTY LINE RD	RESURFACING	1.7670	$ 4,138.00	$ 4,138.00
			Non-NHS Roadway Total:	$ 104,294.00	$ 72,465.00
			Pavement Grand Total:	$ 591,385.00	$ 331,458.00

DRAFT

NHS Bridge Projects

Interstate Projects					
Item Number	Project Description	Type of Work	Length	All Years	Cost TIP Years FY 2022-2026
DT4461931	SR 9A / I-95 NB FLYOVER RAMP OVER NW 17 & NW 20 ST - BRIDGE #870724	BRIDGE-REPAIR/REHABILITATION	0.3480	$ 1,236.00	$ 1,236.00
DT4448052	NW 87 AVE NB & SB OVER I-75 BRIDGE #870600 & #871001	BRIDGE - PAINTING	0.0630	$ 1,290.00	$ 1,290.00
			Interstate Total:	$ 2,526.00	$ 2,526.00

Non-Interstate NHS Projects					
Item Number	Project Description	Type of Work	Length	All Years	Cost TIP Years FY 2022-2026
DT2516881	SR 836 / I-395	BRIDGE-REPLACE AND ADD LANES	1.9760	$ 851,927.00	$ 13,475.00
DT4244071	SR 968 / SW 1ST ST	BRIDGE REPLACEMENT	0.3880	$ 112,084.00	$ 4,998.00
DT4365651	SR 25 / OKEECHOBEE RD & SR 826 / PALMETTO EXPRESSWAY INTERCHANGE	INTERCHANGE RAMP (NEW)	2.7230	$ 132,713.00	$ 120,464.00
TP4370534	SR 9A / I-95 NB	NEW BRIDGE CONSTRUCTION	5.5010	$ 155,757.00	$ 12.00
DT4365261	SR 934 / NE 79 ST OVER INTRACOASTAL CANAL 4 BRDGS: 870082;-554;-085;-551	BRIDGE-REPAIR/REHABILITATION	1.9000	$ 8,821.00	$ 8,109.00
DT4419601	SR 886 PORT BLVD OVER INTERCOASTAL WATERWAY BRIDGES #875000 / #875001	BRIDGE-REPAIR/REHABILITATION	0.4740	$ 3,712.00	$ 3,351.00
DT4419631	SR 924 / GRATIGNY / NW 119 ST OVER RIO VISTA CANAL BRIDGE 870621	BRIDGE-REPAIR/REHABILITATION	0.0110	$ 554.00	$ 484.00
DT4419651	SR 856 RAMP NB A1A TO SR 856 (BRIDGE 870603)	BRIDGE-REPAIR/REHABILITATION	0.1720	$ 2,420.00	$ 2,275.00
DT4447981	SR 90 / US 41 OVER SPILLWAY 12-B BRIDGE #870028	BRIDGE-REPAIR/REHABILITATION	0.0320	$ 455.00	$ 402.00
DT4447991	SR 90 / US 41 OVER SPILLWAY 12-D BRIDGE #870031	BRIDGE-REPAIR/REHABILITATION	0.0310	$ 518.00	$ 465.00
DT4448001	SR 9A / I-95 SB SOUTH OF NW 6 ST OVERHEAD SIGN #87S051	OVERHEAD SIGNING	0.0010	$ 627.00	$ 559.00
DT4448011	SR 913 RAMP WB TO I-95 NB BRIDGE #870162	BRIDGE - PAINTING	0.2500	$ 5,804.00	$ 5,804.00
DT4448021	SR 913 RAMP WB TO US 1 SB BRIDGE #870163	BRIDGE - PAINTING	0.0540	$ 1,749.00	$ 1,749.00
DT4448031	SR 25 / US 27 / OKEECHOBEE RD DEPRESSED SECTION 87W001	BRIDGE - PAINTING	0.2100	$ 1,758.00	$ 1,758.00
DT4448041	SR 934 / NE 79 ST OVER INTRACOASTAL CANAL FENDER BRIDGE #870085 & 870551	BRIDGE-REPAIR/REHABILITATION	0.1980	$ 3,863.00	$ 3,733.00
DT4461891	SR 112 / W 41 ST OVER INDIAN CREEK WATERWAY - BRIDGE #870055	BRIDGE-REPAIR/REHABILITATION	0.0600	$ 708.00	$ 708.00
DT4461901	SR 9 / NW 27 AVE OVER MIAMI RIVER BRIDGES #870731 & #870763	BRIDGE-REPAIR/REHABILITATION	0.0690	$ 3,489.00	$ 3,489.00
DT4477511	SR 970 / DOWNTOWN DISTRIBUTOR	BRIDGE - PAINTING	0.2660	$ 155.00	$ 155.00
DT4479671	MDPROS - LUDLAM TRAIL BRIDGE OVERPASS	PEDESTRIAN/WILDLIFE OVERPASS	6.3650	$ 3,280.00	$ 3,280.00
			Non-Interstate NHS Total:	$ 1,290,394.00	$ 175,270.00

DRAFT

Non-NHS Roadway Projects					
Item Number	Project Description	Type of Work	Length	All Years	Cost TIP Years FY 2022-2026
PW0001046	NW 17 Avenue and Miami River	Bridge (#874161)	0.0000	$ 33,000.00	$ 27,000.00
DT4188282	DISTRICTWIDE MOVABLE BRIDGE ASSET MAINTENANCE	BRIDGE-ROUTINE MAINTENANCE	0.0000	$ 25,741.00	$ 22,290.00
DT4409014	STRUCTURAL REPAIR MIAMI-DADE COUNTY	BRIDGE-ROUTINE MAINTENANCE	0.0000	$ 500.00	$ 500.00
DT4456102	STRUCTURE INSPECTIONS - MIAMI-DADE COUNTY	BRIDGE OPERATIONS	0.0000	$ 1,800.00	$ 1,800.00
DT4456103	STRUCTURE INSPECTIONS - MIAMI-DADE COUNTY	BRIDGE OPERATIONS	0.0000	$ 1,944.00	$ 1,944.00
DT4479861	CITY OF SOUTH MIAMI - PEDESTRIAN BRIDGE	PEDESTRIAN/WILDLIFE OVERPASS	0.0000	$ 5,425.00	$ 5,425.00
			Non-NHS Roadway Total:	$ 68,410.00	$ 58,959.00
			Bridge (NHS) Grand Total:	$ 1,361,330.00	$ 236,755.00

Long Range Transportation Plan

The Miami-Dade 2045 LRTP seeks to address system preservation, identifies infrastructure needs within the metropolitan planning area, and provides funding for targeted improvements. The TPOs commitment to Pavement and Bridge Performance is emphasized through the 2045 LRTP Goal to Improve and Preserve the Existing Transportation System, which includes the following objectives:

- Improve the resiliency/reliability of the transportation system,
- Reduce the vulnerability and increase the resilience of critical infrastructure to the impacts and events. Preserve infrastructure (sustainability and resilience), and
- Site and design new transportation infrastructure to minimize exposure to sea level rise within the infrastructure life span, based on the Southeast Florida Regional Climate Change Compact's 2015 Unified Seal Level Rise Projection.

Projects listed in the 2045 LRTP that contribute to pavement and bridge improvements are incorporated with capacity improvement projects. For a complete list of projects, please see Chapter 7 of the Miami-Dade 2045 LRTP; https://miamidade2045lrtp.com/.

For additional information on the Miami-Dade 2045 LRTP, please see the Miami-Dade 2045 Long Range Transportation Section of this report starting on page PM-80.

Endnotes:

[i] National Performance Management Measures: Pavement and Bridge Condition to Assess the National Highway Performance Program.US Department of Transportation, Federal Highway Administration. May 31, 2017. https://www.fhwa.dot.gov/tpm/rule/170531pm2.pdf

DRAFT

Transportation Performance Management

System Performance Report: System & Freight

DRAFT

System & Freight Performance Management Measures

Congestion Reduction, System Reliability, and Freight Movement and Economic Vitality are three of the seven national goals identified in MAP-21 and maintained in the FAST Act. In January 2017, FHWA issued a Final Rule for system performance/freight/Congestion Mitigation Air Quality (CMAQ), entitled "National Performance Management Measures; Assessing Performance of the National Highway System, Freight Movement on the Interstate System, and Congestion Mitigation and Air Quality Improvement Program," [23 CFR § 490]. The Rule went into effect on May 20, 2017, except for certain components of the greenhouse gas (GHG) measure, which went into effect as of September 28, 2017. Subsequently, FHWA repealed this performance management measure that assessed the percent change in tailpipe carbon dioxide (CO^2) (Greenhouse Gas) emissions on the NHS Compared to the Calendar Year 2017, effective July 2, 2018.

Performance Management Measures

The Final Rule addresses the three areas as its name implies: performance, freight movement, and congestion/air quality. The Performance Management Measures under this rule will "assess the performance of the Interstate and non-Interstate National Highway System (NHS) for the purpose of carrying out the National Highway Performance Program (NHPP);" "freight movement on the Interstate System;" and "traffic congestion and on-road mobile source emissions for the purpose of carrying out the Congestion Mitigation and Air Quality (CMAQ) Program [23 CFR § 490]. State DOTs and MPOs are required to set targets for the Interstate System and Non-Interstate NHS, and to report on progress toward achieving those targets. State DOTs report progress to FHWA, while MPOs report progress to their State DOT. The CMAQ measures are limited to urbanized areas that that are a part of a nonattainment or maintenance area for ozone, carbon monoxide, or particulate matter. Since Miami-Dade County and all of Florida is attainment for these three pollutants, the CMAQ Performance Management Measures do not apply.

On May 18, 2018, FDOT established the following 2-year and 4-year performance targets for the NHS and freight travel time reliability:

National Performance Management Measures to Assess Performance of the NHS and Freight (23 CFR 490.507and 490.607)

PERFORMANCE MEASURE	2-YEAR TARGET	4-YEAR TARGET
% of person-miles traveled on the Interstate that are reliable	75%	70%
% of person-miles traveled on the non-Interstate NHS that are reliable	n/a	50%
Truck travel time reliability ratio (TTR) on the Interstate	1.75	2.0

DRAFT

Performance Targets

The TPO Governing Board established the FDOT performance targets for National Highway System performance and freight mobility by Resolution 44-18 on October 25, 2018 (illustrated below in Figure 1: TPO Resolution). By adopting these targets, the Miami-Dade TPO will support achievement of the NHS performance and freight mobility targets by planning and programing projects in the TIP and LRTP that once implemented, are anticipated to make progress toward achieving the statewide targets.

Figure 1: TPO Resolution

Agenda Item 5.B.2

TPO RESOLUTION #44-18

RESOLUTION ESTABLISHING THE FLORIDA DEPARTMENT OF TRANSPORTATION'S PERFORMANCE MEASURE TARGETS FOR PAVEMENT CONDITION, BRIDGE CONDITION, NATIONAL HIGHWAY SYSTEM PERFORMANCE AND FREIGHT MOVEMENT

WHEREAS, the Interlocal Agreement creating and establishing the Miami-Dade Metropolitan Planning Organization (MPO), for the Miami Urbanized Area, now known as the Transportation Planning Organization (TPO), requires that the TPO provide a structure to evaluate the adequacy of the transportation planning and programming process; and

WHEREAS, the Transportation Planning Council (TPC) has been established and charged with the responsibility and duty of fulfilling the aforementioned functions; and

WHEREAS, the TPC has reviewed the Florida Department of Transportation's performance measure targets, made a part hereof, and finds it consistent with the goals and objectives of the Transportation Plan for the Miami Urbanized Area,

NOW, THEREFORE, BE IT RESOLVED BY THE GOVERNING BOARD OF THE TRANSPORTATION PLANNING ORGANIZATION IN ITS ROLE AS THE MPO FOR THE MIAMI URBANIZED AREA, that the attached Florida Department of Transportation's performance measure targets for pavement condition, bridge condition, national highway system performance and freight movement, are hereby established.

The adoption of the foregoing resolution was moved by Board Member Jose "Pepe" Diaz. The motion was seconded by Board Member Rebeca Sosa, and upon being put to a vote, the vote was as follows:

Chairman Esteban L. Bovo, Jr.-Aye
Vice Chairman Francis Suarez-Absent

Board Member Juan Carlos Bermudez	-Aye	Board Member Vince Lago	-Absent
Board Member Jose "Pepe" Diaz	-Aye	Board Member Daniella Levine Cava	-Absent
Board Member Audrey M. Edmonson	-Aye	Board Member Roberta Martell	-Aye
Board Member Dan Gelber	-Absent	Board Member Joe A. Martinez	-Aye
Board Member Oliver G. Gilbert, III	-Aye	Board Member Jean Monestime	-Absent
Board Member Perla T. Hantman	-Absent	Board Member Dennis C. Moss	-Aye
Board Member Carlos Hernandez	-Absent	Board Member Jeff Porter	-Absent
Board Member Sally A. Heyman	-Absent	Board Member Shelly Smith Fino	-Absent
Board Member Eileen Higgins	-Aye	Board Member Rebeca Sosa	-Aye
Board Member Barbara J. Jordan	-Aye	Board Member Javier D. Souto	-Aye
Board Member Smith Joseph	-Aye	Board Member Xavier L. Suarez	-Aye

The Chairperson thereupon declared the resolution duly passed and approved this 25th day of October, 2018.

TRANSPORTATION PLANNING ORGANIZATION

By _____
Zainab Salim, Clerk
Miami-Dade TPO

TRANSPORTATION PLANNING ORGANIZATION IN ITS ROLE AS MIAMI-DADE MPO FLORIDA TPO

Federal Performance Measures
FDOT Initial Targets for Pavement, Bridge and System Performance
May 18, 2018

Pavement Condition - National Highway System Performance Measure	2yr Target	4yr Target
% of Interstate pavements in Good condition	n/a	≥ 60%
% of Interstate pavements in Poor condition	n/a	≤ 5%
% of non-Interstate NHS pavements in Good condition	≥ 40%	≥ 40%
% of non-Interstate NHS pavements in Poor condition	≤ 5%	≤ 5%

Bridge Condition - National Highway System Performance Measure	2yr Target	4yr Target
% of NHS bridges classified as in Good condition by deck area	≥ 50%	≥ 50%
% of NHS bridges classified as in Poor condition by deck area	≤ 10%	≤ 10%

National Highway System and Freight Reliability Performance Measure	2yr Target	4yr Target
% of person-miles traveled on the Interstate that are reliable	75%	70%
% of person-miles traveled on the non-Interstate NHS that are reliable	n/a	50%
Truck travel time reliability ratio (TTR) on the Interstate	1.75	2

DRAFT

Assessing Performance of the National Highway System

Travel Time Reliability is used to report the percent of person-miles traveled that are reliable on the Interstate and Non-Interstate NHS. "Data to reflect the users can include bus, auto, and truck occupancy levels."[ii] The Level of Travel Time Reliability (LOTTR) is defined as:

$$\frac{\text{Longer Travel Time (80th)}}{\text{Normal Travel Time (50th)}} = \frac{\text{\# seconds}}{\text{\# seconds}} = \text{Level of Travel Time Reliability Ratio}$$

Data for the LOTT metric is collected in 15-minute increments during four time periods for each reporting segment:[iii]

- Monday - Friday
  - 6:00 AM – 10:00 AM
  - 10:00 AM – 4:00 PM
  - 4:00 PM – 8:00 PM
- 6:00 AM Saturday – 8:00 PM Sunday

States and MPOs in coordination will define the reporting segments, and they must be continuous on the mainline highway. Starting in 2018, State DOTs are required to report the "LOTTR metrics and the corresponding 80th and 50th percentile times for each time period and directional AADT for each reporting segment by June 15th of each year, for the previous year's measures,"[iii] to the Highway Performance Monitoring System (HPMS). The LOTTR ratio for each segment must be below a 1.50 during all four time periods, otherwise the segment is not considered reliable.[iii] The Interstate Travel Time Reliability and Non-Interstate NHS Travel Time Reliability are reported to the nearest tenth of a percent. The formula for calculating Travel Time Reliability is:

$$100 \times \frac{\sum_{i=1}^{R} SL_i \times AV_i \times OF_j}{\sum_{i=1}^{T} SL_i \times AV_i \times OF_j}$$

Where:
R = total number of Interstate (Non-Interstate NHS) System reporting segments that are exhibiting an LOTTR below 1.50 during all of the time periods identified in § 490.511(b)(1)(i) through (iv);
I = Interstate (Non-Interstate NHS) System reporting segment "i";
SLi = length, to the nearest thousandth of a mile, of Interstate (Non-Interstate NHS) System reporting segment "i";
AVi = total annual traffic volume to the nearest single vehicle, of the Interstate (Non-Interstate) System reporting segment "i";
J = geographic area in which the reporting segment "i" is located where a unique occupancy factor has been determined;
OFi = occupancy factor for vehicles on the NHS within a specified geographic area within the State/Metropolitan planning area; and
T = total number of Interstate (Non-Interstate NHS) System reporting segments.

DRAFT

Assessing Freight Movement on the Interstate System

Freight movement on the Interstate is assessed using the Truck Travel Time Reliability (TTTR) Index also known as the Freight Reliability Measure. The TTTR Index metric is defined as:

$$\frac{\text{Longer Truck Travel Time (95th)}}{\text{Normal Truck Travel Time (50th)}} = \frac{\text{\# seconds}}{\text{\# seconds}} = \text{Truck Travel Time Reliability (TTTR) Ratio}$$

Data for the Truck Travel Time Reliability (TTTR) metric is collected during five time periods for each reporting section:

- Monday - Friday
  - Morning peak (6:00 AM -10:00 AM)
  - Midday (10:00 AM – 4:00 PM)
  - Afternoon peak (4:00 PM – 8:00 PM)
- Weekends (6:00 AM – 8:00 PM)
- Overnights for all days (8:00 PM – 6:00 AM)

Starting in 2018, State DOTs are required to report the "TTTR metrics and the corresponding 95th and 50th percentile times for each time period and each reporting segment by June 15th of each year, for the previous year's measures," iii to the HPMS. The Truck Travel Time Reliability is reported to the nearest hundredth. The formula for calculating Truck Travel Time Reliability is:

$$\frac{\sum_{i=1}^{T}(SL_i \times \max TTTR_i)}{\sum_{i=1}^{T}(SL_i)}$$

Where:
i = An Interstate System reporting segment;
maxTTTRi = The maximum TTTR of the five time periods in paragraphs (a)(1)(i) through (v) of § 490.611, to the nearest hundredth, of Interstate System reporting segment ''i'';
SLi = Segment length, to the nearest thousandth of a mile, of Interstate System reporting segment ''i''; and
T= A total number of Interstate System reporting segments.

DRAFT

Baseline Conditions

On January 1, 2018, the first 4-year performance period for the System & Freight National Performance Management Measures began. For the first performance period only, State DOTs are not required to report baseline condition/performance or 2-year targets for the non-Interstate NHS Reliability Performance Management Measure in the State's Baseline Performance Report due to FHWA on October 1, 2018. State DOTs do need to report the 2-year and 4-year targets for the Interstate System Reliability Performance Management Measure and the TTTR Index Performance Management Measure in the State's Baseline Performance Report [23 CFR § 490]. The baseline conditions for NHS and freight mobility for Florida and for Miami-Dade County are shown in **Table 1: Baseline NHS and Freight Mobility Performance Management Measures 2017, 2018 and 209**. In 2020, FDOT did not make any adjustments to the PM3 performance targets at the midpoint reporting period of October 1, 2020.

Table 1: Baseline NHS and Freight Mobility Performance Management Measures 2017, 2018 and 2019

NHS AND FREIGHT MOBILITY PERFORMANCE MANAGEMENT MEASURES						
	Baseline					
	2017		2018		2019	
PERFORMANCE MEASURE	Florida	Miami-Dade	Florida	Miami-Dade	Florida	Miami-Dade
% of person-miles traveled on the Interstate that are reliable	82%	57%	83%	59%	83.4%	57%
% of person-miles traveled on the non-Interstate NHS that are reliable	84%	59%	86%	65%	87.0%	62%
Truck travel time reliabity ratio (TTR) on the Interstate	1.43	2.98	1.43	2.86	1.45	3.08

Soure: FDOT

The first 4-year performance period is scheduled to end on December 31, 2021. The full progress report for the first 4-year performance period is due on October 1, 2022, and the Baseline report for the second performance period is also due on that date. The implementation dates for the System and Freight Performance Management Measures are depicted in **Table 2: System & Freight Performance Management-Implementation Schedule.** In 2020, FDOT did not make any adjustments to the PM3 performance targets at the midpoint reporting period of October 1, 2020."

DRAFT

Performance Management Measure Topic	First 4-Year Performance Period Begins	State DOT's Scheduled to Submit Data	FDOT established performance targets	Florida MPOs must establish performance targets	State DOT Baseline Performance Report Due	State DOT Mid Performance Period Progress Report Due	FHWA First Evaluation of Significant Progress	First 4-Year Performance Period Ends	First 4-Year Performance Period Progress Report Due
1. Interstate System Reliability	January 1, 2018	June 15, 2018, and every following June 15th thereafter.	May 18, 2018	November 14, 2018	October 1, 2018 (subsequent Baseline reports due October 1st every 4 years thereafter)	October 1, 2020 (subsequent Mid Performance reports due October 1st every 4 years thereafter)	October 1, 2020 (for the period of January 1, 2018 through December 31, 2019)	December 31, 2021	October 1, 2022
2. Non-Interstate NHS Reliability					Does not need to be included in report due on October 1, 2018		**Not until second performance period**		
3. TTTR Index					October 1, 2018 (subsequent Baseline reports due October 1st every 4 years thereafter)		October 1, 2020 (for the period of January 1, 2018 through December 31, 2019)		

Table 2: System & Freight Performance Management- Implementation Schedule

Source: Performance Measures & Asset Management Plan- Key Implementation Dates. U.S Department of Transportation, Federal Highway Administration. March 29, 2018. https://www.fhwa.dot.gov/tpm/rule/timeline.pdf
Source: Summary of FHWA Performance Measures Implementation Requirements in Florida. U.S. Department of Transportation, Federal Highway Administration, Florida Division. May 22, 2018

Assessment of Significant State Progress

FHWA will not evaluate significant State progress toward achieving 2-year non-Interstate NHS Reliability Performance Targets for the Mid Performance Period Progress Report, due October 1, 2020. They will be reported in the second performance period, beginning January 1, 2022. FHWA will evaluate significant State progress toward achieving Interstate System Reliability Performance Targets and the TTTR Index Performance Targets at the midpoint (January 1, 2018 through December 31, 2019 reporting period – which is to be reported to FHWA by October 1, 2020) and the end of the first performance period (January 1, 2020 through December 31, 2021 reporting period – which is to be reported to FHWA by October 1, 2022).

DRAFT

Coordination with Statewide Plans and Processes

The Miami-Dade TPO recognizes the importance of linking goals, objectives, and investment priorities to established performance objectives, and that this link is critical to the achievement of national transportation goals and statewide and regional performance targets. As such, the Miami-Dade 2045 LRTP reflects the goals, objectives, performance measures, and targets as they are described in other state and public transportation plans and processes, including the Florida Transportation Plan (FTP) and the Florida Freight Mobility and Trade Plan.

- The FTP is the single overarching statewide plan guiding Florida's transportation future. It defines the state's long-range transportation vision, goals, and objectives and establishes the policy framework for the expenditure of state and federal funds flowing through FDOT's work program. One of the seven goals of the FTP is Efficient and Reliable Mobility for People and Freight.
- The Florida Freight Mobility and Trade Plan presents a comprehensive overview of the conditions of the freight system in the state, identifies key challenges and goals, provides project needs, and identifies funding sources. Truck reliability is specifically called forth in this plan, both as a need as well as a goal.

Contributions to Achieving System & Freight Performance Targets

The Miami-Dade TPO and the Florida Department of Transportation (FDOT) are committed to ensuring the System and Freight performance in Miami-Dade County achieves the identified targets. The TPO has many programs, initiatives, and projects identified in the Miami-Dade Transportation Improvement Program (TIP) and the Miami-Dade Long Range Transportation Plan (LRTP) to address system and freight performance in Miami-Dade County. FDOT's key plan is its Work Program. The TPO and FDOT coordinate their plans and programs to improve the reliability of the Miami-Dade transportation system.

"The TIP shall reflect the investment priorities established in the current metropolitan transportation plan . . ." (23 CFR 450.326). The transportation plan (LRTP) "shall include both long-range strategies/actions that provide for the development of an integrated multimodal system…" (23 CFR 450.24). The TIP considers potential projects that fall into specific investment priorities established by the TPO in the LRTP. The TIP includes specific investment priorities that support the TPOs goals including improving system and travel, using a prioritization and project selection process established in the LRTP. This process evaluates projects that have an anticipated effect on improving the reliability of the NHS, Non-Interstate NHS, and truck travel time in Miami-Dade County.

Miami-Dade TPO

Transportation Improvement Plan

A preliminary review of the FY 2021/2022 to FY 2025/2026 Miami-Dade Transportation Improvement Program (TIP) includes 162 projects totaling $1,725 million in projects that improve travel reliability. The FY 2021/2022 to FY 2025/2026 TIP is located on the internet at: http://www.interactip.com/ .This includes capacity improvement and operational projects. The Pavement and Bridge Performance

DRAFT

Management Measures are incorporated into the 2021/2022 to 2025/2026 TIP to continue to assess and preserve infrastructure investments to achieve our pavement and bridge targets.

The projects identified as contributing to the achievement of Miami-Dade County's system and freight performance targets are listed in the table below:

NHS System and Freight Performance Projects

Interstate Projects					
Item Number	Project Description	Type of Work	Length	All Years	Cost TIP Years FY 2022-2026
DT4149641	SR 9A / I-95	PD&E/EMO STUDY	3.2600	$ 24,140.00	$ 20,140.00
DT4149647	SR 9A / I-95	PD&E/EMO STUDY	5.7200	$ 17,040.00	$ 6,700.00
DT4149648	SR 9A / I-95	PD&E/EMO STUDY	5.5800	$ 9,420.00	$ 3,700.00
DT4154567	SR 9A / I-95 EXPRESS LANES ITS OPERATIONS CONSULTANT CONTRACT	TECHNICAL ASSISTANCE	17.2600	$ 29,264.00	$ 10,596.00
DT4154569	SR 9A / I-95 EXPRESS FHP ENHANCED ENFORCEMENT	OTHER ITS	0.0000	$ 2,534.00	$ 1,015.00
DT4231262	SR 9A / I-95 SB RAMP TO WB SR 836	INTERCHANGE IMPROVEMENT	0.2270	$ 40,677.00	$ 2,278.00
DT4283585	SR 9A / I-95	WIDEN/RESURFACE EXIST LANES	2.1930	$ 3,491.00	$ 220.00
DT4335341	ITS OPERATIONS HARDWARE / SOFTWARE AND REPLACEMENT EQUIPMENT	TRAFFIC MANAGEMENT CENTERS	0.0000	$ 2,608.00	$ 625.00
DT4358431	SR 112 / I-195 FRONTAGE RD & RAMP REALIGNMENT (MIAMI DESIGN DISTRICT)	NEW ROAD CONSTRUCTION	0.5100	$ 6,689.00	$ 6,260.00
DT4361991	SR 93 / I-75 EXPRESS LANES TOLLING AND OPERATIONS	TECHNICAL ASSISTANCE	0.0000	$ 4,732.00	$ 2,067.00
DT4362021	SR 9A / I-95 EXPRESS OPERATIONS & MAINTENANCE	OTHER ITS	0.0000	$ 6,646.00	$ 1,600.00
DT4362041	SR 93 / I-75 EXPRESS LANES ITS MAINTENANCE OF TOLLING EQUIPMENT	OTHER ITS	0.0000	$ 1,704.00	$ 400.00
DT4362101	SR 93 / I-75 EXPRESS LANES INCIDENT MANAGMNT/ROAD RANGER SERVICE PATROLS	OTHER ITS	0.0000	$ 4,695.00	$ 2,077.00
DT4362131	SR 93 / I-75 EXPRESS LANES FHP ENHANCED ENFORCEMENT	OTHER ITS	0.0000	$ 1,145.00	$ 450.00
DT4249331	I-95 EXPRESS TOLL OPERATIONS DADE COUNTY	TOLL COLLECTION	0.0000	$ 31,923.00	$ 9,175.00
DT4354121	I-75 EXPRESS TOLL OPERATIONS MIAMI-DADE COUNTY	TOLL COLLECTION	0.0000	$ 16,166.00	$ 13,550.00
DT4346761	SR 9A / I-95 EXPRESS OPERATIONS & MAINTENANCE INCIDENT MGMT / RD RANGERS	OTHER ITS	0.0000	$ 16,107.00	$ 4,706.00
DT4346762	I-95 EXPRESS LANES INCIDENT MANAGEMENT ROAD RANGER SERVICE PATROLS	OTHER ITS	0.0000	$ 11,945.00	$ 11,945.00
DT4362022	I-95 EXPRESS LANES INFRASTRUCTURE MAINTENANCE & REPAIRS	OTHER ITS	0.0000	$ 6,720.00	$ 6,720.00
DT4362042	I-75 EXPRESS LANES INFRASTRUCTURE MAINTENANCE & REPAIRS	OTHER ITS	0.0000	$ 1,680.00	$ 1,680.00
DT4362102	I-75 EXPRESS LANES INCIDENT MANAGMENT ROAD RANGER SERVICE PATROLS	OTHER ITS	0.0000	$ 3,450.00	$ 3,450.00
DT4362132	I-75 EXPRESS LANES FHP ENHANCED ENFORCEMENT	OTHER ITS	0.0000	$ 825.00	$ 825.00
DT4446221	SR 112 / I-195 / JULIA TUTTLE CSWY	MISCELLANEOUS CONSTRUCTION	3.0060	$ 7,565.00	$ 6,610.00
DT4450231	I-95 EXPRESS LANES TOLLING & RAMP SIGNALING OPERATIONS	OTHER ITS	0.0000	$ 6,206.00	$ 6,206.00
DT4450232	I-95 EXPRESS LANES INCIDENT RESPONSE VEHICLE SERVICES	OTHER ITS	0.0000	$ 996.00	$ 996.00
DT4450235	I-75 EXPRESS LANES TOLLING & RAMP SIGNALING OPERATIONS	OTHER ITS	0.0000	$ 800.00	$ 800.00
DT4450236	I-75 EXPRESS LANES INCIDENT RESPONSE VEHICLE SERVICE	OTHER ITS	0.0000	$ 664.00	$ 664.00
DT4450251	I-95 EXPRESS LANES FHP ENHANCED ENFORCEMENT	OTHER ITS	0.0000	$ 1,950.00	$ 1,950.00
			Interstate Total:	$ 261,782.00	$ 127,405.00

DRAFT

Non-Interstate NHS Projects					
Item Number	Project Description	Type of Work	Length	All Years	Cost TIP Years FY 2022-2026
TP4060961	WIDEN HEFT - NORTH OF EUREKA TO SOUTH OF KILLIAN PKWY (14.5-19.4) INCUDES MANAGED LANES	ADD LANES & RECONSTRUCT	4.9270	$ 200,241.00	$ 10.00
TP4233722	WIDEN HEFT-SW 288 ST TO SW216 ST (MP5-11.8) 4 TO6 LNS INC. EXPRESS LNS	ADD LANES & RECONSTRUCT	6.4770	$ 90,614.00	$ 152.00
TP4355421	WIDEN TPK EXT (SR821)- NW 106 ST TO I-75 (MP34-39) (6TO10) INC MNGD LN	ADD LANES & RECONSTRUCT	6.1650	$ 342,729.00	$ 4,288.00
TP4355431	WIDEN HEFT	ADD LANES & RECONSTRUCT	6.0250	$ 319,838.00	$ 9,062.00
XA83611	SR 836 / I-95 Interchange Improvements	Double-decking, Widening and Operational Improvements	2.0000	$ 95,619.00	$ 95,619.00
XA87410	SR 874 Ramp Connector to SW 128th Street	New Connector	2.0000	$ 3,781.00	$ 3,781.00
XA92404	SR 924 Extension West to HEFT	Expressway Extension	2.3000	$ 5,048.00	$ 5,048.00
XA83634	SR 836 New HEFT Ramp Connections	New Connector	0.0000	$ 8.00	$ 8.00
DT2511563	PORT OF MIAMI TUNNEL	NEW ROAD CONSTRUCTION	0.4960	$ 2,457,436.00	$ 255,414.00
DT2511564	PORT OF MIAMI TUNNEL MIAMI-DADE COUNTY MPO PRIORITY	FUNDING ACTION	0.4960	$ 229,000.00	$ 85,000.00
DT4184236	SR 826 / PALMETTO EXPRESSWAY	PD&E/EMO STUDY	9.6560	$ 6,600.00	$ 6,600.00
DT4232512	SR 25 / OKEECHOBEE RD	ADD LANES & RECONSTRUCT	4.5910	$ 75,453.00	$ 63,550.00
DT4232513	SR 25 / OKEECHOBEE RD	ADD LANES & RECONSTRUCT	0.6670	$ 81,496.00	$ 61,338.00
DT4232514	SR 25 / OKEECHOBEE RD	ADD LANES & REHABILITATE PVMNT	1.3900	$ 373,388.00	$ 332,857.00
DT4232515	SR 25 / OKEECHOBEE RD	ADD LANES & REHABILITATE PVMNT	1.7680	$ 168,112.00	$ 133,274.00
DT4232517	SR 25 / OKEECHOBEE RD CORRIDOR REVIEW / PRELIMINARY ENGINEERING	PRELIMINARY ENGINEERING	10.0500	$ 4,052.00	$ 450.00
DT4273691	SR 997 / KROME AVE	ADD LANES & RECONSTRUCT	3.6740	$ 82,835.00	$ 1,000.00
DT4283581	SR 826 / PALMETTO EXPRESSWAY SR 826 EB RAMP TO SR 9A / I-95 NB	INTERCHANGE RAMP (NEW)	4.1920	$ 41,689.00	$ 1,782.00
DT4302915	ITS EQUIPMENT REPLACEMENT - CONSULTANTS / GRANTS	ITS COMMUNICATION SYSTEM	0.0000	$ 10,938.00	$ 1,705.00
DT4302916	ITS EQUIPMENT REPLACEMENT - CONSULTANTS / GRANTS	ITS COMMUNICATION SYSTEM	0.0000	$ 4,011.00	$ 4,011.00
DT4357601	SR 826 / PALMETTO EXPRESSWAY	ADD LANES & RECONSTRUCT	1.8880	$ 17,991.00	$ 10.00
DT4357602	SR 826 / PALMETTO EXPRESSWAY	ADD LANES & RECONSTRUCT	1.5700	$ 8,069.00	$ 10.00
DT4357603	SR 826 / PALMETTO EXPRESSWAY	ADD LANES & RECONSTRUCT	0.9730	$ 5,092.00	$ 10.00
DT4357604	SR 826 / PALMETTO EXPRESSWAY	ADD LANES & RECONSTRUCT	1.2070	$ 6,992.00	$ 10.00
DT4357605	SR 826 / PALMETTO EXPRESSWAY	ADD LANES & RECONSTRUCT	0.9260	$ 5,253.00	$ 10.00
DT4357606	SR 826 / PALMETTO EXPRESSWAY	ADD LANES & RECONSTRUCT	1.4000	$ 8,057.00	$ 10.00
DT4357607	SR 826 / PALMETTO EXPRESSWAY EAST / WEST CORRIDOR PRELIMINARY ENGINEERING	PRELIMINARY ENGINEERING	1.8880	$ 4,032.00	$ 1,500.00
DT4362001	SR 826 / PALMETTO EXPRESSWAY EXPRESS LANES TOLLING & RAMP SIGNALING OPERATION	TECHNICAL ASSISTANCE	0.0000	$ 13,690.00	$ 6,191.00
DT4362031	SR 826 / PALMETTO EXPRESSWAY ITS CONTRACT FOR MAINTENANE OF TOLLING EQUIPMENT	OTHER ITS	0.0000	$ 4,110.00	$ 1,000.00
DT4362091	SR 826 / PALMETTO EXPRESSWAY INCIDENT MANAGEMENT ROAD RANGER SERVICE PATROLS	OTHER ITS	0.0000	$ 15,526.00	$ 5,892.00
DT4362121	SR 826 / PALMETTO EXPRESSWAY FHP ENHANCED ENFORCEMENT	OTHER ITS	0.0000	$ 1,140.00	$ 240.00
DT4364261	SR 948 / NW 36 ST	MODAL SYSTEMS PLANNING	8.4170	$ 8,808.00	$ 7,515.00
DT4364791	SR 934 / NW 74 ST	INTERSECTION IMPROVEMENT	0.8290	$ 12,184.00	$ 6,269.00
DT4377821	SR 968 / FLAGLER ST	PD&E/EMO STUDY	17.0480	$ 11,410.00	$ 3,596.00
DT4377841	SR 94 / KENDALL DR	PD&E/EMO STUDY	10.7000	$ 15,074.00	$ 8,025.00
DT4379231	SR 976 / SW 40 ST	INTERSECTION IMPROVEMENT	1.0660	$ 1,180.00	$ 65.00
DT4380761	SR 9 / NW 27 AVE	PD&E/EMO STUDY	14.1470	$ 19,225.00	$ 11,591.00
DT4399131	SR 5 / US 1	INTERSECTION IMPROVEMENT	0.4640	$ 1,678.00	$ 54.00
DT4399161	SR 989 / ALLAPATTAH ROAD	INTERSECTION IMPROVEMENT	0.3030	$ 1,958.00	$ 66.00
DT4399181	SR 90 / SW 8 ST	INTERSECTION IMPROVEMENT	0.3140	$ 2,487.00	$ 100.00
DT4399201	SR 7 / NW 2 AVE	INTERSECTION IMPROVEMENT	0.3390	$ 1,484.00	$ 125.00
DT4399231	SR 916 / NE 135 ST	INTERSECTION IMPROVEMENT	0.0930	$ 564.00	$ 499.00
DT4399241	SR 973 / SW 87 AVE	INTERSECTION IMPROVEMENT	0.4380	$ 1,759.00	$ 70.00
DT4399861	SR 5 / US 1	INTERSECTION IMPROVEMENT	0.9810	$ 3,360.00	$ 2,741.00
TP4372111	HEFT & SURFACE STREET IMPROVEMENTS	INTERCHANGE JUSTIFICA/MODIFICA	0.4000	$ 54,477.00	$ 49,101.00
DT4291864	SR 817 / NW 27 AVE @ NW 207 ST	INTERSECTION IMPROVEMENT	0.8450	$ 561.00	$ 396.00
DT4293415	SR 994 / QUAIL ROOST	INTERSECTION IMPROVEMENT	0.0010	$ 584.00	$ 25.00

DRAFT

Non-Interstate NHS Projects					
Item Number	Project Description	Type of Work	Length	All Years	Cost TIP Years FY 2022-2026
DT4302917	ITS EQUIPMENT REPLACEMENT - CONSULTANTS / GRANTS	ITS COMMUNICATION SYSTEM	0.0000	$ 1,559.00	$ 1,559.00
DT4304443	SR 907 / ALTON RD	TRAFFIC OPS IMPROVEMENT	0.7590	$ 4,789.00	$ 4,081.00
DT4332644	SR 94 / KENDALL DR / SW 88 ST MEDIAN MOD BETWEEN SW 149 AVE & SW 147 AVE	INTERSECTION IMPROVEMENT	0.8610	$ 261.00	$ 10.00
DT4347684	SR 932 / NW 103 ST / W 49 ST AND LEJEUNE RD / E 8 AVE	INTERSECTION IMPROVEMENT	0.0010	$ 2,438.00	$ 971.00
DT4357608	SR 826 / PALMETTO EXPRESSWAY COMMUNICATIONS CONSULTANT CONTRACT	TRANSPORTATION PLANNING	7.7680	$ 327.00	$ 5.00
DT4399762	SR 909 / W DIXIE HWY	INTERSECTION IMPROVEMENT	0.5130	$ 239.00	$ 33.00
DT4399812	SR 924 / NW 119 ST	INTERSECTION IMPROVEMENT	0.0010	$ 377.00	$ 275.00
XA83618	SR 836 Southwest Extension / Kendall Parkway	Expressway Extension	14.3000	$ 216.00	$ 216.00
DT4275183	SR 860 / NW 183 ST	INTERSECTION IMPROVEMENT	0.1210	$ 845.00	$ 411.00
DT4275212	SR 922 / NE 125 ST	INTERSECTION IMPROVEMENT	0.8760	$ 5,042.00	$ 3,225.00
DT4302918	ITS EQUIPMENT REPLACEMENT - CONSULTANTS / GRANTS	ITS COMMUNICATION SYSTEM	0.0000	$ 1,602.00	$ 1,602.00
DT4327485	SR 933 / NW 12 AVE	INTERSECTION IMPROVEMENT	0.3600	$ 505.00	$ 379.00
DT4362032	SR 826 EXPRESS LANES INFRASTRUCTURE MAINTENANCE & REPAIRS	OTHER ITS	0.0000	$ 4,200.00	$ 4,200.00
DT4362092	SR 826 EXPRESS LANES INCIDENT MANAGEMENT ROAD RANGER SERVICE PATROLS	OTHER ITS	0.0000	$ 10,036.00	$ 10,036.00
DT4362122	SR 826 EXPRESS LANES FHP ENHANCED ENFORCEMENT	OTHER ITS	0.0000	$ 1,650.00	$ 1,650.00
DT4438551	SR 915 / NE 6 AVE	INTERSECTION IMPROVEMENT	0.5580	$ 2,478.00	$ 1,942.00
DT4444501	SR 972 / SW 13TH ST / SW 3RD AVE / CORAL WAY @ SW 15TH RD	ROUNDABOUT	0.2210	$ 4,450.00	$ 4,051.00
DT4450233	SR 826 EXPRESS LANES TOLLING & RAMP SIGNALING OPERATIONS	OTHER ITS	0.0000	$ 3,450.00	$ 3,450.00
DT4450234	SR 826 EXPRESS LANES INCIDENT RESPONSE VEHICLE SERVICES	OTHER ITS	0.0000	$ 664.00	$ 664.00
TP4233735	WIDEN SPUR(SR91), GOLDEN GLADES TP TO BROWARD CNTY (MP0.4-3.3)(6TO8LN)	ADD LANES & RECONSTRUCT	2.9420	$ 117,886.00	$ 230.00
TP4271465	BIRD RD (SW 40 ST) INTERSECTION IMPROVEMENTS W SR 821 (HEFT MP 23)	INTERSECTION IMPROVEMENT	0.8000	$ 1,574.00	$ 1,013.00
TP4395452	WIDEN HEFT(SR821) US-1/SOUTH OF PALM DR TO CAMPBELL DR(MP0-2)(4-6LNS)	ADD LANES & RECONSTRUCT	3.5080	$ 154,116.00	$ 16,912.00
TP4438822	TPK EXT (SR821) MANAGED LANE IMPLEMENTATION (MP 20-27)	MISCELLANEOUS CONSTRUCTION	7.0000	$ 1,510.00	$ 1,100.00
TP4441111	WIDEN TPK EXT - CAMPBELL DR TO TALLAHASSEE RD (MP4-6)(MANAGED LANES)	ADD LANES & RECONSTRUCT	2.0000	$ 65,600.00	$ 3,659.00
DT4326391	SR 826 / PALMETTO EXPRESSWAY	PRELIM ENG FOR FUTURE CAPACITY	7.2240	$ 143,512.00	$ 97,937.00
DT4106465	SR 934 / NE/NW 79 ST	ADD LANES & RECONSTRUCT	5.9480	$ 594.00	$ 550.00
DT4106466	SR 934 / NE/NW 81 / 82 ST	ROAD RECONSTRUCTION - 2 LANE	3.0790	$ 554.00	$ 550.00
DT4301614	CONSTRUCTION FINAL ESTIMATES CONTRACT SUPPORT FOR LAP OVERSIGHT	INSPECT CONSTRUCTION PROJS.	0.0000	$ 1,540.00	$ 1,150.00
DT4301615	CONSTRUCTION FINAL ESTIMATES CONTRACT SUPPORT FOR LAP OVERSIGHT	INSPECT CONSTRUCTION PROJS.	0.0000	$ 680.00	$ 680.00
DT4302919	ITS EQUIPMENT REPLACEMENT - CONSULTANTS / GRANTS	ITS COMMUNICATION SYSTEM	0.0000	$ 1,493.00	$ 1,493.00
DT4363553	SR 976 / BIRD ROAD / SW 40 ST	DRAINAGE IMPROVEMENTS	1.2190	$ 1,137.00	$ 60.00
DT4385211	SR 953 / NW 42 AVE WITH SR 948 / NW 36 ST AND SR 25 / OKEECHOBEE ROAD	TRANSPORTATION PLANNING	3.5830	$ 3,148.00	$ 2,200.00
DT4446361	SR 5 / US 1	TRAFFIC OPS IMPROVEMENT	0.3870	$ 1,497.00	$ 1,357.00
DT4457451	SR 985 / SW 107 AVE AND SW 24 ST	INTERSECTION IMPROVEMENT	0.1320	$ 675.00	$ 540.00
DT4457461	SR 932 / NW 103 ST AND NW 32 AVE	INTERSECTION IMPROVEMENT	0.2010	$ 1,266.00	$ 1,004.00
DT4457471	SR 852 / NW 215 ST AND NW 2 AVE	INTERSECTION IMPROVEMENT	0.2370	$ 725.00	$ 538.00
DT4457631	SR 9A / I-95 AUDIBLE PAVEMENT MARKINGS	SIGNING/PAVEMENT MARKINGS	11.3100	$ 533.00	$ 408.00
DT4457641	SR 5 / US 1 / OVERSEAS HWY	SIGNING/PAVEMENT MARKINGS	13.5500	$ 290.00	$ 179.00
DT4458041	SR 994 / SW 200 ST / QUAIL ROOST DR FR W OF SW 137 AVE TO E OF SW 127 AVE	PD&E/EMO STUDY	1.1620	$ 1,240.00	$ 650.00
TP4459841	GOLDEN GLADES TRUCK TRAVEL CENTER	MODAL SYSTEMS PLANNING	0.4500	$ 25,708.00	$ 23,510.00
DT4432541	PALMETTO EXPRESS LANES - TOLL OPERATIONS	TOLL COLLECTION	0.0000	$ 2,622.00	$ 1,800.00
DT4471651	SR 826 / PALMETTO EXPRESSWAY	ADD LANES & RECONSTRUCT	9.5950	$ 45,002.00	$ 40,507.00
DT4438992	SR A1A / HARDING AVE	TRAFFIC OPS IMPROVEMENT	0.0010	$ 179.00	$ 179.00
DT4472141	SR 5 / US 1 / BISCAYNE BLVD	TRAFFIC SIGNALS	1.9840	$ 2,918.00	$ 2,918.00
DT4475821	SR 5 / US 1	INTERSECTION IMPROVEMENT	0.2000	$ 830.00	$ 830.00
DT4486571	HIALEAH / HIALEAH GARDENS BLVD	PD&E/EMO STUDY	0.0000	$ 1,980.00	$ 1,980.00
			Non-Interstate NHS Total:	$ 5,443,570.00	$ 1,412,764.00

DRAFT

Non-NHS Roadway Projects					
Item Number	Project Description	Type of Work	Length	All Years	Cost TIP Years FY 2022-2026
PW0000127	SW 157 Avenue	Widen from 2 to 4 lanes	2.0000	$ 11,654.00	$ 8,550.00
PW0000148	SW 152 Avenue	Widen from 2 to 4 lanes	2.0000	$ 3,000.00	$ 1,500.00
PW000036	Traffic Control Devices	Signalization	0.0000	$ 14,163.00	$ 1,716.00
PW000042	Traffic Control Devices	Signalization	0.0000	$ 9,893.00	$ 1,018.00
PW000082	T.O.P.I.C.S.	Intersection improvements: T.O.P.I.C.S.	0.0000	$ 6,417.00	$ 860.00
PW000083	Traffic Control Devices	Signalization	0.0000	$ 6,417.00	$ 860.00
PW000304a	NW 37 Avenue	Widen from 2 to 5 lanes	2.7000	$ 34,254.00	$ 16,454.00
PW000306a	NE 2 Avenue	Street/Traffic Operational Improv.	1.0000	$ 15,275.00	$ 186.00
PW000315a	South Bayshore Drive	Roadway Improvements, Drainage	1.4000	$ 454.00	$ 236.00
PW000864	Advanced Traffic Management System	ATMS	0.0000	$ 36,810.00	$ 18,826.00
PW000872	Advanced Traffic Management System	ATMS	0.0000	$ 60,751.00	$ 33,091.00
PW20040342	SW 312 Street (Campbell)	Widen to 5 lanes	1.0000	$ 5,165.00	$ 3,443.00
PW20040343	SW 137 Avenue	Completion as two (2) continuous lanes	3.0000	$ 34,512.00	$ 6,763.00
PW20040344	SW 137 Avenue	Widen from 2 to 4 lanes	1.7000	$ 250.00	$ 250.00
PW20040348	SW 216 Street	Curb & Gutter, Traffic Operational Improv.	2.0000	$ 24,580.00	$ 3,776.00
PW000962	NW 107 Avenue	New 5 lanes	2.0000	$ 6,216.00	$ 6,216.00
PW000992	SW 117 Avenue	Road reconstruction/Traffic operational improvements	1.8500	$ 4,000.00	$ 2,000.00
DT2524553	MIAMI SHORES VILLAGE - US 1 / SR 5	PERIODIC MAINTENANCE	0.0000	$ 60.00	$ 20.00
PW0001070	NW 25 Street	Widen from 4 to 6 lanes	3.0000	$ 48,500.00	$ 33,000.00
PW0001076	SW 127 Avenue	Widen from 2 to 4 lanes	0.5000	$ 5,864.00	$ 4,564.00
PW0001083	SW 42 Street	Widen from 2 to 4 lanes	0.5000	$ 4,632.00	$ 3,367.00
DT4439801	SR 932 / NW 103 ST	TRAFFIC OPS IMPROVEMENT	0.4230	$ 794.00	$ 644.00
PW0001106	Franjo Road	Widen from 2 to 3 lanes	1.6400	$ 8,348.00	$ 6,098.00
PW0001107	SW 107 Avenue	Widen from 2 to 4 lanes	1.7000	$ 1,196.00	$ 1,196.00
PW0001115	SW 200 Street	Widen from 2 to 4 lanes	1.6000	$ 3,000.00	$ 1,500.00
PW0001132	NE 151 Street	Widen from 2 to 4 lanes	1.0000	$ 3,117.00	$ 3,117.00
PW0001134	NE 159 Street	Widen from 3 to 5 lanes	2.0000	$ 5,226.00	$ 5,226.00
PW0001148	SW 107 Avenue	Widen from 2 to 4 lanes	1.7000	$ 1,750.00	$ 1,750.00
PW0001149	SW 127 Avenue	Add 2 lanes/New 4 lanes	0.5000	$ 1,750.00	$ 1,750.00
PW0001213	SW 268 Street	Continuous left turn lane along SW 268 Street	0.7000	$ 1,500.00	$ 1,500.00
PW0001260	NW 98 Court and NW 17 Street	Traffic signal	0.0000	$ 353.00	$ 353.00
PW0001267	NW 59 Avenue	New 2 lanes	0.2800	$ 1,898.00	$ 1,898.00
PW000447	NE 2 Avenue	Street/Traffic Operational Improv.	4.0000	$ 6,535.00	$ 6,535.00
DT4462611	TRAFFIC OPERATIONS PUSH-BUTTON MISCELLANEOUS CONSTRUCTION IN MIAMI DADE COUNTY	MISCELLANEOUS CONSTRUCTION	0.0000	$ 1,185.00	$ 1,185.00
DT4462612	TRAFFIC OPERATIONS PUSH-BUTTON MISCELLANEOUS CONSTRUCTION IN MIAMI DADE COUNTY	MISCELLANEOUS CONSTRUCTION	0.0000	$ 1,186.00	$ 1,186.00
DT4462632	TRAFFIC OPERATIONS PUSH-BUTTON ROADS MIAMI DADE COUNTY	MISCELLANEOUS CONSTRUCTION	0.0000	$ 1,185.00	$ 1,185.00
DT4462634	TRAFFIC OPERATIONS PUSH-BUTTON ROADS MIAMI DADE COUNTY	MISCELLANEOUS CONSTRUCTION	0.0000	$ 1,186.00	$ 1,186.00
DT4462644	TRAFFIC OPERATIONS PUSH-BUTTONS SIGNALS MIAMI-DADE COUNTY	MISCELLANEOUS CONSTRUCTION	0.0000	$ 1,186.00	$ 1,186.00
			Non-NHS Roadway Total:	$ 374,262.00	$ 184,191.00
			Systems Performance Grand Total:	$ 6,079,614.00	$ 1,724,360.00

DRAFT

NHS Truck Travel Time Reliability

Non-Interstate NHS Projects					
Item Number	Project Description	Type of Work	Length	All Years	Cost TIP Years FY 2022-2026
DT4477231	SR 5 / US 1 / S DIXIE HWY	TRAFFIC OPS IMPROVEMENT	0.0010	$ 400.00	$ 400.00
DT4486271	CITY OF DORAL - NW 117 AVE	MISCELLANEOUS CONSTRUCTION	0.0000	$ 304.00	$ 304.00
			Non-Interstate NHS Total:	$ 704.00	$ 704.00

Non-NHS Roadway Project					
Item Number	Project Description	Type of Work	Length	All Years	Cost TIP Years FY 2022-2026
DT4388231	NW 25TH STREET VIADUCT TRUCKING IMPACTS	PTO STUDIES	0.0000	$ 470.00	$ 470.00
			Non-NHS Roadway Total:	$ 470.00	$ 470.00
			Truck Travel Time Reliability Grand Total:	$ 1,174.00	$ 1,174.00

Long Range Transportation Plan

The Miami-Dade 2045 LRTP seeks to address system reliability and congestion mitigation through various means, including capacity expansion and operational improvements. The TPO's commitment to System and Freight Performance is emphasized through the 2045 LRTP Goal to Maximize Mobility Choices Systemwide, which includes the following objectives:

- Provide a comprehensive transportation network for dependable and reliable transportation options,
- Reduce congestion,
- Promote system reliability, and
- Increase mobility choices throughout the county.

There are over 60 projects listed in the 2045 LRTP that will help improve the system reliability of the Miami-Dade transportation system, including: implementation of the SMART Plan, other transit projects, and roadway capacity projects (widening and extensions) projects. For a complete list of projects, please see Chapter 7 of the Miami-Dade 2045 LRTP; https://miamidade2045lrtp.com/.

For additional information on the Miami-Dade 2045 LRTP, please see the Miami-Dade 2045 Long Range Transportation Section of this report starting on page PM-80.

Endnotes:

[ii] *Frequently Asked Questions: System Performance /Freight/CMAQ Performance Measures Final Rule. US Department of Transportation, Federal Highway Administration. https://www.fhwa.dot.gov/tpm/rule/pm3/faqs.pdf*

[iii] *National Performance Management Measures to Assess System Performance, Freight Movement, and CMAQ Improvement Program.US Department of Transportation, Federal Highway Administration. July 1, 2017. https://www.fhwa.dot.gov/tpm/rule/170601pm3.pdf*

DRAFT

Transportation Performance Management

System Performance Report: Transit Asset Management

DRAFT

Transit Asset Management

In July of 2016, FTA published the "Transit Asset Management; National Transit Database" Final Rule. The Transit Asset Management (TAM) Final Rule requires grant recipients of FTA funds to develop asset management plans to inventory their public transportation assets. These assets include equipment, rolling stock, infrastructure, and facilities. The Final Rule also establishes performance measures and annual reporting requirements, and defines "state of good repair" (SGR).[i] The Rule went into effect as of October 1, 2016. [49 CFR § 625, 630].

SGR Performance Measures

The TAM Final Rule required "transit providers and group TAM plan sponsors" to set initial SGR performance targets of the following measures by January 1, 2017. The transit providers and group TAM plan sponsors must coordinate with the State DOTs and MPOs to establish regional TAM performance targets. The transit providers and group TAM plan sponsors were required to provide the TAM targets to the MPO by June 30, 2017.[ii]

ASSETS (only those for which the agency has capital responsibility)	SGR PERFORMANCE MEASURE
Equipment: Non-revenue support -service and maintenance vehicles	Percentage of non-revenue vehicles met or exceeded Useful Life Benchmark
Rolling Stock: Revenue vehicles by mode	Percentage of revenue vehicles met or exceeded Useful Life Benchmark
Infrastructure: Only rail fixed-guideway, track, signals, and systems	Percentage of track segments with performance restrictions
Facilities: Maintenance and administrative facilities; and passenger stations (buildings) and parking facilities	Percentage of assets with condition rating below 3.0 on FTA TERM Scale

Source: [49 CFR § 625, 630]

For equipment and rolling stock classes, useful life benchmark (ULB) is defined as the expected lifecycle of a capital asset, or the acceptable period of use in service, for a particular transit provider's operating environment. ULB considers a provider's unique operating environment such as geography and service frequency and is not the same as an asset's useful life.

The TAM rule defines two tiers of public transportation providers based on size parameters. Tier I providers are those that operate rail service or more than 100 vehicles in all fixed route modes, or more than 100 vehicles or more in one non-fixed route mode. Tier II providers are those that are a subrecipient of FTA 5311 funds, or an American Indian Tribe, or have 100 or less vehicles across all fixed route modes or have 100 vehicles or less in one non-fixed route mode. A Tier I provider must establish its own transit asset management targets, as well as report performance and other data to FTA. A Tier II provider has the option to establish its own targets or to participate in a group plan with other Tier II providers whereby targets are established by a plan sponsor, typically a state DOT, for the entire group.

DRAFT

There are two Tier I transit agencies that serve Miami-Dade County and include:

- Miami-Dade Department of Transportation and Public Works (DTPW) – Transit, and
- South Florida Reginal Transportation Authority (SFRTA).

Miami-Dade Department of Transportation and Public Works (DTPW) - Transit

Performance Targets

Public transportation agencies are required to establish and report transit asset management targets annually for the following fiscal year. Each public transit provider or its sponsors must share its targets, TAM, and asset condition information with each MPO in which the transit provider's projects and services are programmed in the MPO's TIP.

MPOs are required to establish initial transit asset management targets within 180 days of the date that public transportation providers establish initial targets. However, MPOs are not required to establish transit asset management targets annually each time the transit provider establishes targets. Instead, subsequent MPO targets must be established when the MPO updates the TIP or LRTP.

The Miami-Dade DTPW 2018 Transit Asset Management Plan was presented to the TPO Governing Board on July 19, 2018. The Miami-Dade TPO originally adopted the Miami-Dade Department of Transportation and Public Works SGR targets for Calendar Year 2018 per Resolution 06-18 on January 25, 2018. The Miami-Dade Department of Transportation and Public Works SGR targets were updated for Calendar Year 2021 and were adopted by the Miami-Dade TPO (Per Resolution #18-19 on March 18, 2021 illustrated on the next page in **Figure 1: TPO Resolution**), which establishes the relationship between performance, plans, and programs, and provides the basis and foundation for this performance framework.

DRAFT

Figure 1: TPO Resolution

<TPO RESOLUTION on DTPW TO BE INSERTED>

DRAFT

The Miami-Dade DTPW has established the following SGR performance targets for Fiscal Year 2020/2021:

Asset Category: Rolling Stock

ASSET CATEGORY	ASSET CLASS / ASSET TYPE	FLEET SIZE	FLEET AGE	USEFUL LIFE (ULB)	FY20 TARGET	FY 20 PERFORMANCE METRIC (% Exceeding ULB)	FY 21 TARGET
REVENUE VEHICLES	Minibus (MB)	3	8.3	10	0%	0%	0%
	Over-The-Road (BU)	11	14.4	14	21.8%	100%	0%
	40 Foot Bus (BU)	710	5.39	14		30.6%	10.3%
	Articulated Bus (BU)	89	5.89	14		0%	0%
	Metrorail (HR)	220	15.61	31	22%	40.9%	22.7%
	Metromover (AG)	30	10.41	20	0%	.03%	0%

Paratransit and Contingency vehicles are not calculated in the performance metric based on SGR Reporting requirements. See TAM/NTD Crosswalk table for clarification.

Performance Metric Variance / Forecasted Changes

a) **Minibus / Cutaway (Small Buses)** – A sale of small buses have adjusted the overall fleet age, performance metrics target and forecasted target. In addition, it is important to note that there are additional small vehicles used for passenger service which are owned and operated by a 3rd party contractor.

b) **Large Bus Fleet** – The sale of many of the vehicles and anticipated receipt of one hundred and forty (140) Compressed Natural Gas (CNG) vehicles, projected addition of seventeen (17) Electric vehicles; the performance metrics will decrease. In addition, it is important to note that there are additional commuter vehicles used for passenger service which are owned and operated by a 3rd party contractors.

c) **Metrorail (Heavy Railcars)** – Addition of thirty-eight (38) vehicles as of 9/30/18, fifty-eight (58) as of 9/30/19, thirty-four (34) as of 9/30/20, projection of the remaining six (6) vehicles prior to 9/30/21 and sale of fifty (50) legacy vehicles; the anticipated performance target is not expected to decrease.

d) **Metromover (Automated Guideway)** – Useful Life Benchmark (ULB) adjustment from 31yrs to 20yrs per vendor signed contract.

Source: DTPW

DRAFT

Asset Category: Non-Revenue Vehicles (Equipment)

ASSET CATEGORY	ASSET CLASS / ASSET TYPE	FLEET SIZE	FLEET AGE	USEFUL LIFE (ULB)	FY 20 TARGET	FY 20 PERFORMANCE METRIC (% Exceeding ULB)	FY 21 TARGET
Equipment	Automobile	82	8.48	8	40%	28%	25%
	Steel Wheel Vehicles	8	24.64	25	57%	50%	50%
	Trucks & Other Rubber Tire Vehicles	225	10.23	14	40%	37.3%	33.3%

Equipment with an acquisition value that exceeds $50,000.00 such as construction and maintenance equipment (cranes, prime mover, fork lifts, solar panels battery packs and generators) are not calculated in the performance metric based on SGR Reporting requirements.

Performance Metric Variance / Forecasted Changes

a) **Automobiles** – The sale and replacement of vehicles has decreased the fleet age and performance metric. Additional vehicle replacements are projected for the next fiscal year; therefore, the target is expected to decrease. Note: Many vehicles are put in service after the initial model year.

b) **Steel Wheel Vehicles** – The sale and replacement of vehicles has decreased the fleet age and performance metric. However, the performance metrics is not expected to decrease as no replacement vehicles are requisitioned for next fiscal year.

c) **Trucks & Other Rubber Tire Vehicles** – The addition of fifty (50) vehicles in conjunction with sale and replacement of decommissioned vehicles has resulted with a decreased fleet age. The forecasted performance target is a result of anticipated vehicle sales and no replacement vehicles within the next fiscal year.

Source: DTPW

DRAFT

Asset Category: Infrastructure

ASSET CATEGORY	ASSET CLASS	SYSTEM (TRACK FEET)	TOTAL PERFORMANCE RESTRICTIONS	FY 20 TARGET	FY 20 PERFORMANCE METRIC (% Performance Restrictions)	FY 21 TARGET
Infrastructure	Rail Fixed Guideway	298,957	136	0%	6.36%	0%
	Mover Automated Guideway	46,464	0	0%	0%	0%

Infrastructure performance restrictions are being developed to capture the data as outlined by the revised definition. Currently the data is captured and reported at the highest level.

Guideway Performance Restrictions Requirements

a) A performance restriction is defined to exist on a segment of rail fixed guideway when the maximum permissible speed of transit vehicles is set to a value that is below the guideway's full service speed. This does not include the operationally modified design speed.

b) The length of track miles under restrictions each month and must be calculated separately for each combination of rail fixed guideway modes and service types (Metrorail and Metromover).

c) All restrictions are documented to the specific segment of track (except system-wide restrictions due to inclement weather, for example) are required to be included in the calculation, regardless of cause or duration, including temporary speed restrictions placed due to maintenance activity.

d) An annual value for the length of track miles under performance restrictions to FTA by averaging the values calculated each month over the course of the year (DTPW reports on a fiscal year October to September).

Source: DTPW

DRAFT

Asset Category: Facilities

ASSET CATEGORY	ASSET CLASS	ASSET CLASS / ASSET TYPE	NUMBER OF REPORTABLE FACILITIES	TOTAL FACILITIES ASSESSED	FY 20 PERFORMANCE METRIC (< 3 on TERM Scale)	FY 21 TARGET
Facilities	Maintenance & Administrative	Service & Inspection	3*	3	0%	0%
		Heavy Maintenance & Overhaul	1	1		
		Administrative / Sales Offices	2	6		
		Vehicle Washing	5	5		
		Revenue Collection	4	4		
		Combined Administrative & Maintenance	2	4		
		Vehicle Testing	1	1		
		Vehicle Blow-Down	2*	2		
		Vehicle Fueling	4	4		
		General Purpose Maintenance Facility/Depot	4	4		
		Other	15*	15		
	Passenger & Parking	Bus Transfer Center	25*	25	0%	0%
		Elevated Fixed Guideway Station	44	44		
		Parking Structure	9	9		
		Surface Parking Lot	24*	24		
		Other	6	6		

*Total number of facility locations were revised by definition.
Software is under development to capture and store future assessments.

Source: DTPW

DRAFT

Miami-Dade 2021/22-2025/26 TIP Contributions to Achieving TAM Performance Targets

Projects in the 2021/22-2025/26 TIP that contribute to achieving the TAM performance targets include:

TPO PROJECT NO	FACILITY/PROJECT NAME	PROJECT DESCRIPTION
TA000106	MDT-Bus Purchase	Purchase of Vehicles/Equipment
TA11	FTA Section 5337 Federal Formula Funding	FTA Sec 5337 State of Good Repair Metromover/Metrorail
TA18	MDT Additional Elevators @ Dadeland North Metrorail Station	Construction of additional elevators at Dadeland North Metrorail Station
TA0000022	Rail Vehicle Replacement	Rail vehicle replacement of 136 car fleet
TA0000034	Metrorail and Metromover Fixed Guideway Bridge Inspection	Capital maintenance of existing guideway
TA0000006	Capitalization of Preventative Maintenance	Bus systems including security and emergency facilities and equipment
TA7	Bus Replacement	Replacement of buses to maintain the bus fleet replacement plan
TA0000076	Metromover Brickell Extension Guideway Painting	Painting and restoration of 1.1 miles of the existing rusted steel girders of the Metromover's Brickell extension
TA0000078	Metrorail Escalators Replacement and Elevators Refurbishment	Replace escalators and elevators at 22 Metrorail stations, and may also include bus garages and maintenance facilities
TA0000093	Track & Guideway Rehabilitation	Rehabilitate existing track and guideway equipment and fixtures

DRAFT

TPO PROJECT NO	FACILITY/PROJECT NAME	PROJECT DESCRIPTION
TA0000097	MDT Infrastructure Renewal Program	Replace and upgrade physical assets according to normal replacement cycles; program focuses on bus overhauls, rehabilitation of bus and rail facilities and system equipment
TAMDT290	Metromover Escalator Replacement and Elevator Refurbishment	Replace escalators and elevators at the 21 Metromover stations, and may also include bus garages and maintenance facilities

South Florida Regional Transportation Authority (SFRTA)

Performance Targets

The South Florida Regional Transportation Authority (SFRTA) 2018 Transit Asset Management Plan was submitted to the TPO on September 28, 2018. The Miami-Dade TPO adopted the SFRTA SGR targets for Fiscal Year 2018 Per Resolution #19-19 on February 21, 2019, which established the relationship between performance, plans, and programs, and provides the basis and foundation for this performance framework. The SFRTA SGR targets were updated for Calendar Year 2021 and were adopted by the Miami-Dade TPO (Per Resolution #18-19 on March 18, 2021) illustrated on the next page in **Figure 2: TPO Resolution**.

DRAFT

Figure 2: TPO Resolution

<TPO RESOLUTION on SFRTA TO BE INSERTED>

DRAFT

The South Florida Regional Transit Authority (SFRTA) has established the following SGR performance targets for Calendar Year 2021:

SFRTA 2021 Transit Asset Management (TAM) Targets

FTA Asset Classes	Performance Measure	2019 Targets	2019 Performance	2020 Targets	2020 Performance	2021 Targets
Rolling Stock *(Revenue Vehicles)*	39 Year Useful Life	0%	25%	25%	26.67%	25%
Infrastructure *(Rail fixed-guideway track)*	Performance Restrictions (slow orders)	8%	3.28%	3.5%	0.13%	3.5%
Facilities *(Stations, Maintenance Facilities and Operations Center)*	1-5 Scale	30% (<2.5)	5%	5%	5%	5%
Equipment *(Non-revenue support-service and maintenance vehicles)*	8 Year Useful Life	0%	22.22%	22.22%	44.44%	22.22%

DRAFT

Endnotes:

[i] *TAM Rulemaking. U.S. Department of Transportation, Federal Transit Administration. https://www.transit.dot.gov/regulations-and-guidance/asset-management/tam-rulemaking*

[ii] *Performance-Based Planning Roundtable Webinar. June 20, 2017. U.S. Department of Transportation, Federal Transit Administration. https://www.fhwa.dot.gov/fldiv/documents/FTA%20Performance%20Based%20Planning%20Webinar%20June%202017.pdf*

Transportation Performance Management

System Performance Report: Transit Safety Performance

DRAFT

FTA published a final Public Transportation Agency Safety Plan (PTASP) rule and related performance measures as authorized by Section 20021 of the Moving Ahead for Progress in the 21st Century Act (MAP– 21). The PTASP rule requires operators of public transportation systems that receive federal financial assistance under 49 U.S.C. Chapter 53 to develop and implement a PTASP based on a safety management systems approach. Development and implementation of PTASPs is anticipated to help ensure that public transportation systems are safe nationwide.

The rule applies to all operators of public transportation that are a recipient or sub-recipient of FTA Urbanized Area Formula Grant Program funds under 49 U.S.C. Section 5307, or that operate a rail transit system that is subject to FTA's State Safety Oversight Program. The rule does not apply to certain modes of transit service that are subject to the safety jurisdiction of another federal agency, including passenger ferry operations that are regulated by the United States Coast Guard, and commuter rail operations that are regulated by the Federal Railroad Administration.

The PTASP rule was published on July 19, 2018 with an effective date of July 19, 2019. Transit operators subject to the rule must have a PTASP and safety targets in place by July 20, 2020. Due to the COVID-19 pandemic, this date was extended to December 31, 2020 and later extended again to July 20, 2021. MPOs must then establish transit safety targets no later than 180 days after the transit operators establishes its targets. Transit operators are required to review, update, and certify their PTASP annually.

The transit agency sets targets for the Transit Safety Performance Measures in the PTASP based on the safety performance measures established in the National Public Transportation Safety Plan (NPTSP). The DTPW established safety performance targets (SPTs) for the FTA National Transit Database (NTD) are illustrated in **Figure 1: Safety Performance Targets.**

DRAFT

Figure 1: DTPW Safety Performance Targets

SAFETY PERFORMANCE TARGETS	Metrorail	Metromover	Metrobus
1.Total NTD Reportable Fatalities	3	2	5
2.Total NTD Reportable Fatality Rate per 1 Million Vehicle Revenue Miles	0.33	1.67	0.18
3.Total NTD Number of Reportable Injuries	7	2	41
4.Total NTD Rate of Reportable Injuries per Total Vehicle Revenue Miles	0.78	1.64	1.45
5.Total NTD Number of Reportable Safety Events	14	3	27
6.Total NTD Rate of Reportable Events per Total Vehicle Revenue Miles	1.56	2.46	0.96
7.System reliability - Mean distance in miles between major mechanical failures	39,000 (Service Disruptions)	6,000 (Failures)	4,000 (Failures)

The initial Miami-Dade DTPW Public Transportation Agency Safety Plan was presented to the TPO Governing Board on March 18, 2021 and were adopted by the Miami-Dade TPO (Per Resolution xx) illustrated on the next page in **Figure 2: TPO Resolution**), which establishes the relationship between performance, plans, and programs, and provides the basis and foundation for this performance framework.

DRAFT

Figure 2: TPO Resolution

<TPO RESOLUTION on DTPW PTASP TO BE INSERTED>

DRAFT

Transportation Performance Management

System Performance Report:
2045 Miami-Dade Long Range Transportation Plan

DRAFT

The Miami-Dade 2045 Long Range Transportation Plan (LRTP) to the Year 2045 was adopted by the Miami-Dade TPO Governing Board on September 26, 2019. The 2045 LRTP guides citizens, businesses, and elected officials in fostering an innovative vision for the future of the transportation system over the next 26 years. The plan serves as a mechanism for the implementation of improvements to the transportation network through the identification and prioritization of transportation projects to address current and future needs.

The existing transportation system was analyzed with the projected increased population in 2045 to identify deficiencies in the transportation system for the 26-year period from 2020 to 2045. Over 300 improvement projects were identified to meet the desired mobility conditions. These projects were reviewed and evaluated to develop the 2045 Cost Feasible Plan based on the projected available revenue of $19.3 billion YOE dollars for new capital and new Operating and Maintenance (O&M).

- The development of the 2045 LRTP highlights the changes in transportation over the last five years, from focus areas and policy changes, to innovative and emerging technologies including: the implementation of the SMART Plan, Bus Express Rapid Transit (BERT), and rapid transit corridors; a standardized built environment classification system to help identify criteria for roadway design elements; the use of rideshare services, scooters and mobile applications to increase mobility and connectivity; and the emergence of connected, autonomous and electric vehicles.
- Miami-Dade County's population is projected to grow from 2.6 million in 2015 to 3.5 million people in 2045, representing a growth rate of 34 percent. The employment is projected to grow from 1.3 million to 1.8 million for the same time period, representing a 38 percent growth rate.

Transportation Performance Management

The 2045 Plan was developed through a performance-driven, outcome-based approach considering all modes of transportation. The Federal Highway Administration (FHWA) issued rules establishing required performance management measures for safety, pavement, bridges, system and freight, which are illustrated in the plan. FHWA defines Transportation Performance Management as a strategic approach that uses system information to make investment and policy decisions to achieve national performance goals. Transportation Performance Management is systematically applied, provides key information to understand investment decisions, and improves communications between decision makers, stakeholders, and the traveling public.

Scenario Planning

The 2045 LRTP implemented a scenario planning process to better understand the effect proposed strategies with different sets of transportation projects will have on the transportation system. Various multimodal transportation improvement and land use combinations

DRAFT

including the SMART Plan, highway, transit, multimodal improvements, and new technologies were evaluated. Scenario Planning is an analytical framework that informs decision makers about the implications of various investments and policies on the transportation system and performance. The results of the SMART Plan land use planning process were incorporated into the scenario planning assessment. The TPO developed a tiered approach, with six scenarios, which aligned with the three scenarios used in the regional transportation plan, include the following:

Existing + Committed Network (Base Network)
The E+C Network represents the baseline conditions which consists of all existing transportation facilities plus projects that have construction funds committed through 2024.

Scenario 1- 2040 Cost Feasible Plan
Scenario 1 consists of projects in the E+C Network and highway projects in the 2040 Cost Feasible Plan.

Scenario 2 – SMART Plan Transit
Scenario 2 consists of Scenario 1 projects plus all associated with the SMART Plan.

Scenario 3 – Highway Projects
Scenario 3 consists of Scenario 2 projects, adds additional highway projects in transportation agency master plans (FDOT, FTE, MDX, DTPW - Roadway), plus highway projects identified by stakeholders and public input to address deficiencies.

Scenario 4 – Beyond SMART Plan Transit Projects
Scenario 4 consists of Scenario 3, adds additional transit projects from past studies, plus transit projects beyond the SMART Plan identified by stakeholders and the public to address deficiencies.

Scenario 5 – Alternative Land Use
Scenario 5 consists of Scenario 4 projects with an alternate Land Use of the projected 2045 population and employment, shifting population growth along the SMART Plan rapid transit corridors; and

Scenario 6 - Technologies
Scenario 6 is the technologies scenario, which represents the implementation of future technologies identified, and their anticipated effect on the transportation system.

DRAFT

Projects in each scenario were listed, mapped, modeled in the travel demand model (Southeast Florida Regional Planning Model - SERPM 8). Since this is a tiered scenario approach that is additive, the scenarios were modeled in numerical order. Scenario 6 Technologies was not modeled since the effects of technologies on transportation systems are not proven at this time. SERPM 8 is also being used for the development of the Southeast Florida Regional Transportation Plan (RTP) (for Miami-Dade, Broward, and Palm Beach Counties) for adoption in June 2020. The RTP is testing three scenarios including:

1. 2045 Cost Feasible Plan (Trend)
2. Regional Transit
3. Regional Land Use

The scenarios analyzed for the Miami-Dade LRTP were tested corresponding to the regional scenarios as identified below:

Miami-Dade Scenarios	1	2	3	4	5
Regional Plan Scenarios	1	2	2	2	3

Systems Performance (this is a sub heading under Scenario Planning)

System measures assess the performance of the County's transportation system as an integrated multimodal system. These measures were used to evaluate the scenarios. The scenarios, which represent a group of systemwide projects, were evaluated at the systems level to identify how each scenario compared to the baseline (E+C network) and to each previous scenario in the tiered approach. The criteria selected for evaluation came from the SERPM 8 and included:

- Transit Route Miles
- Vehicle Hours Traveled
- Vehicle Miles Traveled
- Lane Miles
- Peak Period Speed (MPH)
- Transit Boardings
- Vehicle Trips

DRAFT

The results of the Scenario testing are shown in the table below **Table 3-1.** The scenarios analyzed for the Miami-Dade 2045 LRTP were tested corresponding to the regional scenarios as identified below:

Table 3-1 Scenario Results

SCENARIO	TRANSIT ROUTE MILES	VEHICLE HOURS TRAVELED	VEHICLE MILES TRAVELED	LANE MILES	PEAK PERIOD SPEED (MPH) (CONGESTED)	PERCENT LANE MILES WITH V/C > 1.0 (AM PEAK)	WORK TRIP LENGTH (MILES) (FROM COUNTY)	TRANSIT BOARDINGS	TOTAL NUMBER VEHICLE TRIPS
Existing + Committed Network	3,429.3	3,229,753	59,910,810	6,336.5	18.5	12.3%	14.5	528,116	9,327,652
1. 2040 Cost Feasible Plan	3,416.4	2,803,522	60,089,935	6,542.1	21.4	11.0%	14.6	545,829	9,332,792
2. SMART Plan Transit	4,043.4	2,700,914	58,803,508	6,500.9	21.8	10.7%	14.7	817,691	9,140,544
3. Highway	4,028.9	2,624,261	60,140,875	6,983.9	22.9	8.1%	14.8	783,792	9,214,728
4. Beyond SMART Plan	6,207.3	2,573,450	59,277,677	6,900.7	23.0	7.8%	14.8	965,672	9,085,476
5. Alternative Land Use	6,207.3	2,562,543	58,600,863	6,900.7	22.9	7.7%	14.7	1,005,772	9,026,204

** Scenario 6 was not analyzed at the same level due to unknown requirements and influences/impacts at this time.*

DRAFT

The scenarios were also evaluated based on how each scenario contributes to meeting the targets of the National Performance Management Measures on the systemwide level. **Table 3-2** shows these results using a color scale to depict incremental anticipated improvements from the baseline (E+C network) by scenario and is based on:

- Transit projects provide additional mobility options, increases safety, and improves system reliability by eliminating vehicles on roadways,
- Roadway projects provide additional capacity, improve system reliability,
- Resurfacing, restoration, and rehabilitation projects improve pavement and bridge conditions, and
- Operational and intersection projects improve safety.

Table 3-2: Performance Measure Scenario Results

SCENARIO/PLAN	SAFETY	PAVEMENT/ BRIDGE	SYSTEMS/ FREIGHT
Existing + Committed Network	BASELINE	BASELINE	BASELINE
1. 2040 Cost Feasible Plan			
2. SMART Plan Transit			
3. Highway			
4. Beyond SMART Plan			
5. Alternative Land Use			
Cost Feasible Plan			

- Scenario provides some improvement over the baseline
- Scenario provides more improvement over the baseline
- Scenario provides the most improvement over the baseline

DRAFT

Project Prioritization

All projects identified as part of the scenario planning effort were evaluated in developing the Cost Feasible Plan. These projects represent a comprehensive and multimodal network of transportation projects to meet forecasted system-wide travel demands of Miami-Dade County. Scenario 5 (Alternative Land Use) is being addressed through separate initiatives that support the rapid transit corridors prioritized in this 2045 LRTP. Scenario 6 (Future Technologies) were highlighted in the 2045 LRTP, under Chapter 9, as to their potential impact on the future transportation network. Projects prioritization was based on scenario planning analysis,
TPO Governing Board resolutions, agency project priorities, and the 2045 LRTP Goals and Objectives. The combined results were used to develop the Cost Feasible Plan, which is constrained by available resources, as reflected in Chapter 7 of the Miami-Dade 2045 LRTP.

Projects in the Cost Feasible Plan contributing to meeting the Miami-Dade TPO and FDOT targets for the National Performance Management Measures are identified in the project tables by the primary performance measure addressed:

- PM1 Safety
- PM2 Pavement/Bridge
- PM 3 System/Freight

Systems Performance

The Miami-Dade TPO recognizes the importance of linking goals, objectives, and investment priorities to established performance objectives, and that the link is critical to the achievement of the national transportation goals and statewide and regional performance targets. As such, the Miami-Dade 2045 LRTP reflects the goals, objectives, performance measures, and targets as they are available and described in other state and public transportation plans and processes; specifically the Florida Strategic Highway Safety Plan (SHSP), the Florida Highway Safety Improvement Program (HSIP), the Florida Transportation Plan (FTP), the Florida Transportation Asset Management Plan, the Florida Freight Mobility and Trade Plan, and other public transportation plans and process.

Safety Performance

The Miami-Dade 2045 LRTP increases the safety of the transportation system for motorized and non-motorized users as required. The LRTP aligns with the Florida SHSP and the FDOT HSIP with specific strategies to improve safety performance focused on prioritized safety projects, pedestrian and/or bicycle safety enhancements, and traffic operation improvements to address the goal to reduce fatalities and serious injuries.

DRAFT

The TPOs commitment to safety is emphasized through the 2045 LRTP Goal to Increase the Safety of the Transportation System for All Users, which includes the following objectives:

- Improve the safety of the transportation system,
- Promote projects in high crash locations, and
- Improve safety of the transportation system of the elderly and disabled.

The Miami-Dade TPO will provide information from the FDOT HSIP annual reports to track the progress made toward the statewide safety performance targets. The TPO will document the progress on safety performance targets established by the TPO for its planning area.

The Miami-Dade 2045 LRTP identifies safety needs within the metropolitan planning area and provides funding for targeted safety improvements. There are many projects listed in the LRTP that will help improve safety of the Miami-Dade transportation system, including: capacity and operational improvements, redesigns of roadway segments, transportation systems management and operation (TSM&O), roadway and access improvements, adding truck lanes, and reconstruction projects. In addition, a financial set-aside was established for bicycle and pedestrian, congestion management, and freight projects to ensure funding for these important projects that can improve safety of the Miami-Dade transportation system. For a complete list of projects, please see project listings **(pages 07-06 to 07-141) of the Miami-Dade 2045 LRTP**.

Performance and Bridge Performance

The Miami-Dade 2045 LRTP seeks to address system preservation, identifies infrastructure needs within the metropolitan planning area, and provides funding for targeted improvements. The TPOs commitment to Pavement and Bridge Performance is emphasized through the 2045 LRTP Goal to Improve and Preserve the Existing Transportation System, which includes the following objectives:

- Improve the resiliency/reliability of the transportation system,
- Reduce the vulnerability and increase the resilience of critical infrastructure to the impacts and events. Preserve infrastructure (sustainability and resilience), and
- Site and design new transportation infrastructure to minimize exposure to sea level rise within the infrastructure life span, based on the Southeast Florida Regional Climate Change Compact's 2015 Unified Seal Level Rise Projection.

The cost to operate and maintain the existing and future transportation system were accounted for in the development of the Cost Feasible Plan. Operating and maintenance (O&M) cost for DTPW transit and roadways and for Districtwide SHS Existing Facilities are identified in Chapter 6. For FTE and MDX the cost to operate and maintain their existing facilities were identified in the process of developing the forecasted revenues. FTE also assumed the O&M for future projects through this process.

DRAFT

On or before October 1, 2020, FDOT will provide FHWA and the Miami-Dade TPO a detailed report of pavement and bridge condition performance covering the period of January 1, 2018 to December 31, 2019. FDOT and the Miami-Dade TPO also will have the opportunity at that time to revisit the four-year targets. Miami-Dade County currently achieves the established targets for Pavement and Bridge.

There are many projects listed in the Miami-Dade 2045 LRTP that will improve pavement and bridge conditions as a secondary benefit to widening and reconstruction projects. For a complete list of projects, please see project listings.

Transit Asset Management

A total of $27,900 million is identified to support progress towards TAM performance targets, transit investment, and maintenance funding in the Miami-Dade 2045 LRTP. This includes $5,195 million for new transit capital and new O&M (27% of the available funds for new capital and new O&M ($19.318), or 12% of the total LRTP revenue ($43,745)). Also, DTPW – Transit has $22,705 million of reoccurring obligations which includes $905 million (2% of the total LRTP revenue ($43,745 million)) for bus replacement and $14,754 million (34% of the total LRTP revenue ($43,745 million)) for O&M of the existing system. Improving the State of Good Repair (SGR) of capital assets is an overarching goal of this process.

DRAFT

Summary

Projects contributing to meeting the Miami-Dade TPO and FDOT targets for the National Performance Management Measures are identified in the project listings by the primary performance measure (PM number) addressed by the project. A summary of projects contributing to the performance management targets and are summarized by agency in **Table 7-16.**

Number of Projects by Agency Contributing to PM Targets

AGENCY/MODE	PM1 SAFETY	PM2* PAVEMENT/BRIDGE	PM3* SYSTEMS/FREIGHT
Transit	1	0	11
FDOT SIS	6	0	8
FDOT Other Roads	7	0	3
FTE	4	0	5
MDX	2	0	2
DTPW - Roads	5	N/A	N/A
Bike/Ped	55	N/A	N/A
CMP	9	0	1
Freight	16	0	1

* INCLUDES INTERSTATE AND NON-INTERSTATE NHS FACILITIES
PM1 - INCLUDES ALL FACILITIES

DRAFT

TPO RESOLUTION #13-2021

RESOLUTION APPROVING THE SOUTH FLORIDA REGIONAL TRANSPORTATION AUTHORITY TRANSIT ASSET MANAGEMENT PLAN STATE OF GOOD REPAIR TARGETS FOR 2021

WHEREAS, the Interlocal Agreement creating and establishing the Metropolitan Planning Organization (MPO) for the Miami Urbanized Area requires that the Miami-Dade Transportation Planning Organization (TPO), in its role as the MPO, provide a structure to evaluate the adequacy of the transportation planning and programming process; and

WHEREAS, the Transportation Planning Council (TPC) has been established and charged with the responsibility and duty of fulfilling the aforementioned functions; and

WHEREAS, the TPC has reviewed the South Florida Regional Transportation Authority Transit Asset Management Plan State of Good Repair Targets for 2021, made a part hereof, and finds it consistent with the goals and objectives of the Transportation Plan for the Miami Urbanized Area,

NOW, THEREFORE, BE IT RESOLVED BY THE GOVERNING BOARD OF THE TRANSPORTATION PLANNING ORGANIZATION (TPO) IN ITS ROLE AS THE MPO FOR THE MIAMI URBANIZED AREA, that the attached South Florida Regional Transportation Authority Transit Asset Management Plan State of Good Repair Targets for 2021, is hereby approved.

The adoption of the foregoing resolution was moved by Board Member Jose "Pepe" Diaz. The motion was seconded by Board Member Rebeca Sosa, and upon being put to a vote, the vote was as follows:

Chairman Oliver G. Gilbert III -Aye
Vice Chairman Juan Carlos Bermudez -Aye

Board Member Philippe Bien-Aime	-Absent	Board Member Steven D. Losner	-Aye
Board Member Danielle Cohen Higgins	-Aye	Board Member Roberto Martell	-Aye
Board Member Oscar De La Rosa	-Absent	Board Member Joe A. Martinez	-Absent
Board Member Jose "Pepe" Diaz	-Aye	Board Member Kionne L. McGhee	-Absent
Board Member Rene Garcia	-Absent	Board Member Jean Monestime	-Aye
Board Member Perla T. Hantman	-Absent	Board Member Raquel A. Regalado	-Aye
Board Member Keon Hardemon	-Aye	Board Member Rebeca Sosa	-Aye
Board Member Rodney Harris	-Aye	Board Member Javier D. Souto	-Aye
Board Member Sally A. Heyman	-Aye	Board Member Micky Steinberg	-Aye
Board Member Eileen Higgins	-Aye	Board Member Francis Suarez	-Absent
Board Member Vince Lago	-Absent		

The Chairperson thereupon declared the resolution duly passed and approved this 18th day of March 2021.

TRANSPORTATION PLANNING ORGANIZATION

By Zainab Salim
Zainab Salim, Clerk
Miami-Dade TPO

TRANSPORTATION PLANNING ORGANIZATION
IN ITS ROLE AS MIAMI-DADE MPO
FLORIDA
TPO

DRAFT

SOUTH FLORIDA REGIONAL TRANSPORTATION AUTHORITY
801 NW 33rd Street | Pompano Beach, Florida 33064 | P 954-942-7245 | F 954-788-7961 | www.sfrta.fl.gov

DRAFT

January 22, 2021

Ms. Aileen Boucle, AICP
Executive Director
Miami-Dade Transportation Planning Organization
150 West Flagler Street, Suite 1900
Miami, FL 33130

RE: South Florida Regional Transportation Authority (SFRTA)
2021 Transit Asset Management (TAM) Targets

Dear Ms. Boucle:

Attached, please find SFRTA's 2021 TAM Targets. Per the Federal Transit Administration (FTA) TAM Final Rule published on July 26, 2016, SFRTA is required to provide each Metropolitan Planning Organization (MPO) with an update on the condition of its transit assets on an annual basis. SFRTA's TAM Targets are established based on current transit asset conditions, capital improvement projects and SFRTA's State of Good Repair (SGR) Policy.

We look forward to continued collaboration with the TPO on its Transportation Improvement Program, Long Range Transportation Plan and other regional transportation initiatives.

Sincerely,

Loraine Cargill, AICP
Director of Planning and Capital Development/EEO Officer

Enc: SFRTA 2021 TAM Targets

cc: Steven Abrams, SFRTA Executive Director
Diane Hernandez Del Calvo, SFRTA Deputy Exec. Director of Administration/EEO Officer

GOVERNING BOARD Andrew Frey | Frank Frione | Nick A. Inamdar | Gerry O'Reilly | Commissioner Tim Ryan | James A. Scott | Hal R. Valeche | Robert C. L. Vaughan | EXECUTIVE DIRECTOR Steven L. Abrams

SOUTH FLORIDA REGIONAL TRANSPORTATION AUTHORITY
801 NW 33rd Street | Pompano Beach, Florida 33064 | P 954-942-7245 | F 954-788-7961 | www.sfrta.fl.gov

SFRTA 2021 Transit Asset Management (TAM) Targets

FTA Asset Classes	Performance Measure	2019 Targets	2019 Performance	2020 Targets	2020 Performance	2021 Targets
Rolling Stock *(Revenue Vehicles)*	39 Year Useful Life	0%	25%	25%	26.67%	25%
Infrastructure *(Rail fixed-guideway track)*	Performance Restrictions (slow orders)	8%	3.28%	3.5%	0.13%	3.5%
Facilities *(Stations, Maintenance Facilities and Operations Center)*	1-5 Scale	30% (<2.5)	5%	5%	5%	5%
Equipment *(Non-revenue support-service and maintenance vehicles)*	8 Year Useful Life	0%	22.22%	22.22%	44.44%	22.22%

DRAFT

GOVERNING BOARD Andrew Frey | Frank Frione | Nick A. Inamdar | Gerry O'Reilly | Commissioner Tim Ryan | James A. Scott | Hal R. Valeche | Robert C. L. Vaughan | EXECUTIVE DIRECTOR Steven L. Abrams

TPO RESOLUTION #14-2021

RESOLUTION APPROVING THE MIAMI-DADE DEPARTMENT OF TRANSPORTATION AND PUBLIC WORKS PUBLIC TRANSIT AGENCY SAFETY PLAN

WHEREAS, the Interlocal Agreement creating and establishing the Metropolitan Planning Organization (MPO) for the Miami Urbanized Area requires that the Miami-Dade Transportation Planning Organization (TPO), in its role as the MPO, provide a structure to evaluate the adequacy of the transportation planning and programming process; and

WHEREAS, the Transportation Planning Council (TPC) has been established and charged with the responsibility and duty of fulfilling the aforementioned functions; and

WHEREAS, the Federal Transit Administration (FTA) requires the local governmental authority, and any other operator of a public transportation system that receives Federal financial assistance under 49 U.S.C. Chapter 53, must certify that it has established a comprehensive Public Transit Agency Safety Plan (PTASP); and

WHEREAS, the TPC has reviewed the Miami-Dade Department of Transportation and Public Works PTASP, made a part hereof, and finds it consistent with the goals and objectives of the Transportation Plan for the Miami Urbanized Area,

NOW, THEREFORE, BE IT RESOLVED BY THE GOVERNING BOARD OF THE TRANSPORTATION PLANNING ORGANIZATION (TPO) IN ITS ROLE AS THE MPO FOR THE MIAMI URBANIZED AREA, that the attached Miami-Dade Department of Transportation and Public Works Public Transit Agency Safety Plan, is hereby approved.

The adoption of the foregoing resolution was moved by Board Member Jose "Pepe" Diaz. The motion was seconded by Board Member Rebeca Sosa, and upon being put to a vote, the vote was as follows:

Chairman Oliver G. Gilbert III -Aye
Vice Chairman Juan Carlos Bermudez -Aye

Board Member Philippe Bien-Aime	-Absent	Board Member Steven D. Losner	-Aye
Board Member Danielle Cohen Higgins	-Aye	Board Member Roberto Martell	-Aye
Board Member Oscar De La Rosa	-Absent	Board Member Joe A. Martinez	-Absent
Board Member Jose "Pepe" Diaz	-Aye	Board Member Kionne L. McGhee	-Absent
Board Member Rene Garcia	-Absent	Board Member Jean Monestime	-Aye
Board Member Perla T. Hantman	-Absent	Board Member Raquel A. Regalado	-Aye
Board Member Keon Hardemon	-Aye	Board Member Rebeca Sosa	-Aye
Board Member Rodney Harris	-Aye	Board Member Javier D. Souto	-Aye
Board Member Sally A. Heyman	-Aye	Board Member Micky Steinberg	-Aye
Board Member Eileen Higgins	-Aye	Board Member Francis Suarez	-Absent
Board Member Vince Lago	-Absent		

The Chairperson thereupon declared the resolution duly passed and approved this 18th day of March 2021.

TRANSPORTATION PLANNING ORGANIZATION

By Zainab Salim

Zainab Salim, Clerk
Miami-Dade TPO

TRANSPORTATION PLANNING ORGANIZATION
IN ITS ROLE AS MIAMI-DADE MPO
FLORIDA
TPO

DRAFT

MIAMI-DADE COUNTY

Memorandum

Date: January 28, 2021

To: Aileen Boucle, Executive Director
Transportation Planning Organization

From: Alice N. Bravo, P.E., Director
Department of Transportation and Public Works

Subject: Request for Placement on the Agenda-PTASP Safety Performance Reports

---

Following general requirements and guidelines from 49 C.F.R. 674, in compliance with the Fixing America's Surface Transportation (FAST) Act, and to meet the FTA State Safety Oversight Standard, DTPW has developed a combined bus and rail Public Transit Agency Safety Plan (PTASP) as our governing system safety plan.

The Public Transportation Agency Safety Plan (PTASP) regulation, 49 C.F.R. Part 673, requires covered public transportation providers and State Departments of Transportation (DOT) to establish safety performance targets (SPTs) to address the safety performance measures (SPMs) identified in the National Public Transportation Safety Plan (49 C.F.R. § 673.11(a)(3)). As such, DTPW must make their SPTs available to their State and Metropolitan Planning Organizations (MPOs) (§ 673.15(a)) and must coordinate with States and MPOs in the selection of State and MPO safety performance targets, to the maximum extent practicable (§ 673.15(b)).

Page 12 of the DTPW PTASP includes the below specified DTPW annual safety objectives/measures or SPTs. (NTD represents the FTA's National Transit Database)

- Total NTD-reportable Fatalities for Metrorail-3, Metromover-2 & Metrobus-5
- Total NTD-reportable Fatality Rate per 1 Million Vehicle Revenue Miles for Metrorail-.33, Metromover-1.67 & Metrobus: .18
- Total NTD-reportable Injuries Metrorail-7, Metromover-2 & Metrobus-41
- Total NTD-reportable Injury Rate per 1 Million Vehicle Revenue Miles for Metrorail-.78, Metromover-1.64 & Metrobus-1.45
- Total NTD-reportable Events for Metrorail-14, Metromover-3 & Metrobus-27
- Total NTD-reportable Event Rate per 1 Million Vehicle Revenue Miles for Metrorail-1.56, Metromover-2.46 & Metrobus-.96
- Mean (or average) Distance Between major mechanical failures for Metrorail-39,000 miles Between Service Disruptions; Metromover-6,000 miles Between Failures; Metrobus-4,000 miles Between Failures.

Therefore, I respectfully request placement of the above PTASP SPTs onto the February 2021, Transportation Planning Organization Board agenda to comply with above-mentioned regulations and to ensure we maintain a safe and reliable transit service to the residents and visitors of Miami-Dade County.

DRAFT

TPO RESOLUTION #15-2021

RESOLUTION ESTABLISHING THE FLORIDA DEPARTMENT OF TRANSPORTATION'S "VISION ZERO" SAFETY PERFORMANCE MEASURE TARGETS FOR TRAFFIC FATALITIES AND INJURIES FOR CALENDAR YEAR 2021

WHEREAS, the Interlocal Agreement creating and establishing the Metropolitan Planning Organization (MPO) for the Miami Urbanized Area requires that the Miami-Dade Transportation Planning Organization (TPO), in its role as the MPO, provide a structure to evaluate the adequacy of the transportation planning and programming process; and

WHEREAS, the Transportation Planning Council (TPC) has been established and charged with the responsibility and duty of fulfilling the aforementioned functions; and

WHEREAS, the Moving Ahead for Progress in the 21st Century Act (MAP-21) required the United States Department of Transportation to establish mobility performance measures for fatalities and serious injuries, both number and rate per vehicle mile traveled, on all public roads; and

WHEREAS, Federal rules developed to implement MAP-21 require that state Departments of Transportation establish statewide targets each year for the traffic safety performance measures: number of fatalities, rate of fatalities, number of serious injuries, rate of serious injuries and number of non-motorized fatalities and non-motorized serious injuries; and

WHEREAS, MPOs have the option to support the statewide performance measure targets or establish their own; and

WHEREAS, the 2020 Florida Highway Safety Improvement Program includes "Vision Zero" targets for Federal safety performance measures for 2021; and

WHEREAS, the TPO has coordinated the establishment of "Vision Zero" performance measure targets with the Florida Department of Transportation (FDOT) through the statewide Metropolitan Planning Organization Advisory Council; and

WHEREAS, the TPC has reviewed the attached FDOT 2021"Vision Zero" Performance Measure Targets for Traffic Fatalities and Injuries, and finds them consistent with the goals and objectives of the Transportation Plan for the Miami Urbanized Area,

NOW, THEREFORE, BE IT RESOLVED BY THE GOVERNING BOARD OF THE TRANSPORTATION PLANNING ORGANIZATION (TPO) IN ITS ROLE AS THE MPO FOR THE MIAMI URBANIZED AREA, that this Board hereby establishes the attached Florida Department of Transportation's "Vision Zero" Safety Performance Measure Targets for: fatalities; rate of fatalities; serious injuries; rate of serious injuries and non-motorized fatalities and serious injuries for calendar year 2021.

The adoption of the foregoing resolution was moved by Board Member Jose "Pepe" Diaz. The motion was seconded by Board Member Rebeca Sosa, and upon being put to a vote, the vote was as follows:

DRAFT

Chairman Oliver G. Gilbert III -Aye
Vice Chairman Juan Carlos Bermudez -Aye

Board Member Philippe Bien-Aime	-Absent	Board Member Steven D. Losner	-Aye
Board Member Danielle Cohen Higgins	-Aye	Board Member Roberto Martell	-Aye
Board Member Oscar De La Rosa	-Absent	Board Member Joe A. Martinez	-Absent
Board Member Jose "Pepe" Diaz	-Aye	Board Member Kionne L. McGhee	-Absent
Board Member Rene Garcia	-Absent	Board Member Jean Monestime	-Aye
Board Member Perla T. Hantman	-Absent	Board Member Raquel A. Regalado	-Aye
Board Member Keon Hardemon	-Aye	Board Member Rebeca Sosa	-Aye
Board Member Rodney Harris	-Aye	Board Member Javier D. Souto	-Aye
Board Member Sally A. Heyman	-Aye	Board Member Micky Steinberg	-Aye
Board Member Eileen Higgins	-Aye	Board Member Francis Suarez	-Absent
Board Member Vince Lago	-Absent		

The Chairperson thereupon declared the resolution duly passed and approved this 18th day of March 2021.

TRANSPORTATION PLANNING ORGANIZATION

By Zainab Salim

Zainab Salim, Clerk
Miami-Dade TPO

TRANSPORTATION PLANNING ORGANIZATION
IN ITS ROLE AS MIAMI-DADE MPO
FLORIDA
TPO

DRAFT

Attachment

SAFETY PERFORMANCE MEASURE TARGETS

FDOT's 2020 Highway Safety Improvement Program (HSIP) includes Vision Zero targets for each of the federal performance measures. The TPO has coordinated with FDOT through the MPOAC and is supporting the same targets. The five federal safety performance measures and FDOT targets for 2021 are:

Safety Performance Measure	2021 Target
Number of fatalities	0
Rate of fatalities (per 100 million VMT)	0
Number of serious injuries	0
Rate of serious injuries (per 100 million VMT)	0
Number of non-motorized fatalities and serious injuries	0

The safety performance measures are evaluated with a rolling five-year average of traffic crash data and daily vehicle miles travelled. The most recent safety statistics (2015-2019) for Florida and Miami-Dade County are:

Performance Measure	Florida	Miami-Dade
Fatalities (annual average)	3,109.2	302.0
Fatality Rate per 100M VMT	1.416	1.481
Serious Injuries (annual average)	20,169.6	1,664.4
Serious Injury Rate per 100M VMT	9.217	8.169
Ped/Bike Fatalities & Serious Injuries (annual average)	3,287.4	426.6

DATA SOURCES: fatality and serious injury counts from Florida Dept. of Transportation (FDOT) State Safety Office's Crash Analysis Reporting (CAR) database as of December 4, 2020; traffic volumes as published by the FDOT office of Transportation Data and Analytics at http://www.fdot.gov/planning/statistics/mileage-rpts/

DRAFT

TPO RESOLUTION #16-2021

RESOLUTION APPROVING THE MIAMI-DADE DEPARTMENT OF TRANSPORTATION AND PUBLIC WORKS AMENDED STATE OF GOOD REPAIR PERFORMANCE TARGETS FOR FISCAL YEAR 2020-2021

WHEREAS, the Interlocal Agreement creating and establishing the Metropolitan Planning Organization (MPO) for the Miami Urbanized Area requires that the Miami-Dade Transportation Planning Organization (TPO), in its role as the MPO, provide a structure to evaluate the adequacy of the transportation planning and programming process; and

WHEREAS, the Transportation Planning Council (TPC) has been established and charged with the responsibility and duty of fulfilling the aforementioned functions; and

WHEREAS, the TPC has reviewed the amended Miami-Dade Department of Transportation and Public Works State of Good Repair Performance Targets for Fiscal Year 2020-2021, made a part hereof, and finds it consistent with the goals and objectives of the Transportation Plan for the Miami Urbanized Area,

NOW, THEREFORE, BE IT RESOLVED BY THE GOVERNING BOARD OF THE TRANSPORTATION PLANNING ORGANIZATION (TPO) IN ITS ROLE AS THE MPO FOR THE MIAMI URBANIZED AREA, that the attached Miami-Dade Department of Transportation and Public Works Amended State of Good Repair Performance Targets for Fiscal Year 2020-2021, is hereby approved.

The adoption of the foregoing resolution was moved by Board Member Jose "Pepe" Diaz. The motion was seconded by Board Member Rebeca Sosa, and upon being put to a vote, the vote was as follows:

Chairman Oliver G. Gilbert III -Aye
Vice Chairman Juan Carlos Bermudez -Aye

Board Member Philippe Bien-Aime	-Absent	Board Member Steven D. Losner	-Aye
Board Member Danielle Cohen Higgins	-Aye	Board Member Roberto Martell	-Aye
Board Member Oscar De La Rosa	-Absent	Board Member Joe A. Martinez	-Absent
Board Member Jose "Pepe" Diaz	-Aye	Board Member Kionne L. McGhee	-Absent
Board Member Rene Garcia	-Absent	Board Member Jean Monestime	-Aye
Board Member Perla T. Hantman	-Absent	Board Member Raquel A. Regalado	-Aye
Board Member Keon Hardemon	-Aye	Board Member Rebeca Sosa	-Aye
Board Member Rodney Harris	-Aye	Board Member Javier D. Souto	-Aye
Board Member Sally A. Heyman	-Aye	Board Member Micky Steinberg	-Aye
Board Member Eileen Higgins	-Aye	Board Member Francis Suarez	-Absent
Board Member Vince Lago	-Absent		

The Chairperson thereupon declared the resolution duly passed and approved this 18th day of March 2021.

TRANSPORTATION PLANNING ORGANIZATION

By Zainab Salim
Zainab Salim, Clerk
Miami-Dade TPO

TRANSPORTATION PLANNING ORGANIZATION IN ITS ROLE AS MIAMI-DADE MPO FLORIDA TPO

DRAFT

Miami-Dade County
Department of Transportation & Public Works

State of Good Repair Performance Targets

Fiscal Year 20/21

*Corrected Fiscal Year to reflect current report year



DRAFT

MIAMI-DADE COUNTY

In accordance with the Moving Ahead for Progress in the 21st Century Act (MAP–21) (Pub. L. 112–141 (2012), codified at 49 U.S.C. 5326) Planning Rule, each transit agency is required to establish performance targets for State of Good Repair (SGR). The new rule requires development of a performance-driven and outcome-based program to strengthen the infrastructure of the United States Transportation System. In response to this requirement, the Miami-Dade County Department of Transportation and Public Works (DTPW) approves and adopts the established State of Good Repair Performance Targets.

As hereby certified by:

Alice bravo (Dec 10, 2020 20:15 EST)

Date: Dec 10, 2020

Alice N. Bravo, P.E.
Director / Accountable Executive
Miami-Dade Department of Transportation and Public Works

DRAFT

FTA TRANSIT ASSET MANAGEMENT

FEDERAL TRANSIT ADMINISTRATION

Transit Asset Management and Public Transportation Agency Safety Plan

With the finalization of the Public Transportation Agency Safety Plan (PTASP) rule, the FTA has completed the rulemaking requirements under the Public Transportation Safety Program, 49 U.S.C. §5329. Although the Transit Asset Management (TAM) rule and the PTASP rule, have different requirements and applicability, they overlap in certain areas. This document clarifies those similarities and differences with respect to applicability, the definition of a Tier II/small transit provider, State DOT requirements, performance measures and targets, plan and reporting elements, and the role of the accountable executive. This document provides more detail about the first nexus point identified in the "Nexus of Transit Asset Management & Safety Management Systems" fact sheet.

General Rule Descriptions

The purpose of the TAM Final Rule, published July 2016, is to help achieve and maintain a state of good repair (SGR) for the nation's public transportation assets. It requires transit agencies to establish a system to monitor and manage public transportation assets to improve safety and increase reliability and performance, and to establish performance targets for four national performance measures.

In July 2018, FTA published the PTASP Final Rule, which requires certain operators of public transportation systems that receive federal funds under FTA's Urbanized Area Formula Grants and all rail transit systems to develop safety plans that include the processes and procedures to implement Safety Management Systems (SMS). Its purpose is to improve public transportation safety by guiding transit agencies to more effectively and proactively manage safety risks in their systems.

Applicability

The following chart shows applicability of the TAM and PTASP rules based on type of agency or funding program recipient.

Agency Type	TAM	PTASP
5307 commuter rail operators	✓	
5307 transit operators	✓	✓
5310 transit operator	✓	*(deferred)*
5311 transit operator	✓	*(deferred)*
MPO	✓	
State DOT	✓	✓

DRAFT

FTA TRANSIT ASSET MANAGEMENT

FEDERAL TRANSIT ADMINISTRATION

Role of the Accountable Executive

Definition: a single, identifiable person who has ultimate responsibility for carrying out the PTASP/SMS of a public transportation agency; responsibility for carrying out the TAM Plan; and control or direction over the human and capital resources needed to develop and maintain both the agency's PTASP, in accordance with 49 U.S.C. §5329(d), and the agency's TAM Plan, in accordance with 49 U.S.C. §5326. (49 C.F.R. Parts 625.5, 673.5)

Responsibilities under TAM:

- Develop and carry out TAM Plan
- Approve annual performance targets
- Balance transit asset management, safety, day-to-day operations, and expansion needs
- Coordinate with group TAM Plan Sponsor (if applicable)

Responsibilities under PTASP:

- Sign PTASP and subsequent updates
- Ensure implementation of PTASP
- Ensure agency's SMS is implemented effectively and that action is taken to address substandard performance
- Designate a Chief Safety Officer or SMS Executive for day-to-day SMS implementation

Performance Measures and Targets

TAM: Transit agencies are required to set performance targets for each of the four performance measures:

Rolling Stock: *% of vehicles that have met or exceeded their Useful Life Benchmark (ULB).*

Equipment: *% of vehicles that have met or exceeded their ULB.*

Infrastructure: *% of track segments with performance restrictions.*

Facilities: *% of facilities in an asset class, rated < 3 on the Transit Economic Requirements Model (TERM) scale.*

PTASP: Transit agencies are required to set performance targets for each of the performance measures as identified in the most recent National Public Transportation Safety Plan (NSP):

System reliability: *mean distance between major mechanical failures by mode.*

[illegible]

Fatalities: *number and rate per total vehicle revenue miles by mode.*

Injuries: *number and rate per total vehicle revenue miles by mode.*

DRAFT

FTA TRANSIT ASSET MANAGEMENT

FEDERAL TRANSIT ADMINISTRATION

Plan and Reporting Elements

TAM	PTASP
Tier I and II Plan: (update at least every 4 years) • Inventory of assets • Condition assessment of inventoried assets • Description of a decision support tool • Prioritized list of investments **Tier I only Plan: (update at least every 4 years)** • TAM and SGR Policy • Implementation Strategy • List of key annual activities • Identification of resources • Evaluation plan **Report to National Transit Database (NTD): (update annually)** • Performance Targets • Asset Inventory • Condition Assessment • Narrative Report	**(Update annually)** • Accountable Executive signature and Board of Directors (or an equivalent authority) approval • Chief Safety Officer designation • Documented SMS processes: Safety Management Policy; Safety Risk Management; Safety Assurance; and Safety Promotion • An employee reporting program description/document • Performance targets based on the safety performance measures (see above) • Criteria to address all applicable requirements and standards set forth in FTA's Public Transportation Safety Program and the NSP • Process and timeline for annual review and update of the safety plan • Emergency preparedness and response plan or procedures (for rail transit agencies only; can include or incorporate by reference)

DRAFT

Transit Asset Management Reportable Inventories

An asset inventory is a register or comprehensive list of the agency's assets and specific information about the assets. It is intended to provide consistent information across all asset classes to support enterprise-level business processes, including capital improvement programming. The agency is responsible for determining what should be included in the asset inventory, how the inventory should be organized, and the critical information that is needed to manage the items in the asset inventory over assets lifecycle in accordance with the Final Rule. There are four (4) types of inventories classifications required to support the Federal mandate:

- Transit Asset Management Plan Inventory
- Condition Assessment Inventory
- National Transit Database Inventory (NTD)
- State of Good Repair Inventory ***Targets*** – Performance Targets/Performance Measures

Performance Measures and Targets Requirements		
Asset Category	**Performance Targets**	**Performance Measures**
Rolling Stock	Includes all types of passenger carrying rolling stock, including bus and rail. Targets are set for each mode but does not include emergency contingency vehicles.	Percentage of revenue vehicles (by type) that exceed the useful life benchmark (ULB). The ULB can be FTA default or Agency defined.
Equipment	Three (3) classes of vehicles are collected and used for target setting: Automobiles, Trucks & Other Rubber Tire Vehicles, and Steel Wheel Vehicles.	Percentage of non-revenue service vehicles (by type) that exceed the useful life benchmark (ULB). The ULB can be FTA default or Agency defined.
Facilities	Targets are set for Administrative/Maintenance and Passenger/Parking facilities with partial or full capital replacement responsibility.	Percentage of facilities (by group) that are rated less than 3.0 on the Transit Economic Requirements Model (TERM) Scale.
Infrastructure	Targets only include track with full or partial capital replacement responsibility.	Percentage of track segments (by mode) that have performance restrictions. Track segments are measured to the nearest 0.01 of a mile.

Total fleet does not include vehicles that were in use part of the year but were sold or scrapped, and therefore, do not appear on the agency's books at the fiscal year end.

Additional information was collected for each asset category and provided within this report. However, this data is not required for setting or reporting Performance Measures and Targets. This information is included to provide a more robust account of DTPW's assets.

Note: *Contracted Service Life* for revenue and non-revenue vehicles differs from the *FTA's Useful Life Benchmark* (ULB).

DRAFT

Miami-Dade County Department of Transportation and Public Works
State of Good Repair Performance Targets by Asset Category

REVENUE SERVICE VEHICLES

By definition, one target is set for each mode/class/asset type within the Agency's Inventory. If multiple fleets exists within one asset type of different service age, the fleets must be combined to calculate the performance metric percentage of the asset type ad to set the following fiscal years target. Specifically, vehicles with similar characteristics are grouped together as a class/type. As an example, Minibus and Cutaway vehicles are classified as small revenue buses therefore they are grouped and are presented as a single performance target.

ASSET CATEGORY	ASSET CLASS / ASSET TYPE	FLEET SIZE	FLEET AGE	USEFUL LIFE (ULB)	FY20 TARGET	FY 20 PERFORMANCE METRIC (% Exceeding ULB)	FY 21 TARGET
REVENUE VEHICLES	Minibus (MB)	3	8.3	10	0%	0%	0%
	Over-The-Road (BU)	11	14.4	14		100%	0%
	40 Foot Bus (BU)	710	5.39	14	21.8%	30.6%	10.3%
	Articulated Bus (BU)	89	5.89	14		0%	0%
	Metrorail (HR)	220	15.61	31	22%	40.9%	22.7%
	Metromover (AG)	30	10.41	20	0%	.03%	0%

Paratransit and Contingency vehicles are not calculated in the performance metric based on SGR Reporting requirements. See TAM/NTD Crosswalk table for clarification.

Performance Metric Variance / Forecasted Changes

a) **Minibus / Cutaway (Small Buses)** – A sale of small buses have adjusted the overall fleet age, performance metrics target and forecasted target. In addition, it is important to note that there are additional small vehicles used for passenger service which are owned and operated by a 3rd party contractor.

b) **Large Bus Fleet** – The sale of many of the vehicles and anticipated receipt of one hundred and forty (140) Compressed Natural Gas (CNG) vehicles, projected addition of seventeen (17) Electric vehicles; the performance metrics will decrease. In addition, it is important to note that there are additional commuter vehicles used for passenger service which are owned and operated by a 3rd party contractors.

c) **Metrorail (Heavy Railcars)** – Addition of thirty-eight (38) vehicles as of 9/30/18, fifty-eight (58) as of 9/30/19, thirty-four (34) as of 9/30/20, projection of the remaining six (6) vehicles prior to 9/30/21 and sale of fifty (50) legacy vehicles; the anticipated performance target is not expected to decrease.

d) **Metromover (Automated Guideway)** – Useful Life Benchmark (ULB) adjustment from 31yrs to 20yrs per vendor signed contract.

DRAFT

Miami-Dade County Department of Transportation and Public Works
State of Good Repair Performance Targets by Asset Category

NON-REVENUE VEHICLES

By rule, there are multiple asset classifications that are grouped within the 'Equipment' category that must be included in the comprehensive Transit Asset Management Inventory. However, Non-Revenue Vehicles are the only reportable assets used to set and measure performance targets. Within this asset type, the reportable classes are limited to automobiles, trucks & other rubber tire vehicles and steel wheel vehicles. This asset category is calculated by model year not by in-service date.

ASSET CATEGORY	ASSET CLASS / ASSET TYPE	FLEET SIZE	FLEET AGE	USEFUL LIFE (ULB)	FY 20 TARGET	FY 20 PERFORMANCE METRIC (% Exceeding ULB)	FY 21 TARGET
Equipment	Automobile	82	8.48	8	40%	28%	25%
	Steel Wheel Vehicles	8	24.64	25	57%	50%	50%
	Trucks & Other Rubber Tire Vehicles	225	10.23	14	40%	37.3%	33.3%

Equipment with an acquisition value that exceeds $50,000.00 such as construction and maintenance equipment (cranes, prime mover, fork lifts, solar panels battery packs and generators) are not calculated in the performance metric based on SGR Reporting requirements.

Performance Metric Variance / Forecasted Changes

a) **Automobiles** – The sale and replacement of vehicles has decreased the fleet age and performance metric. Additional vehicle replacements are projected for the next fiscal year; therefore, the target is expected to decrease. Note: Many vehicles are put in service after the initial model year.

b) **Steel Wheel Vehicles** – The sale and replacement of vehicles has decreased the fleet age and performance metric. However, the performance metrics is not expected to decrease as no replacement vehicles are requisitioned for next fiscal year.

c) **Trucks & Other Rubber Tire Vehicles** – The addition of fifty (50) vehicles in conjunction with sale and replacement of decommissioned vehicles has resulted with a decreased fleet age. The forecasted performance target is a result of anticipated vehicle sales and no replacement vehicles within the next fiscal year.

DRAFT

Miami-Dade County Department of Transportation and Public Works
State of Good Repair Performance Targets by Asset Category

FACILITIES

The rule requires that percentage of facilities by group that are below 3.0 on the Transit Economic Requirements Model (TERM) Scale are measured and reported. The condition data grouped into two classes:

(1) Administrative & Maintenance; (2) Passenger & Parking

Note: Additional structures were assessed to accurately rate the condition of the facilities. However, the additional facilities are not required for Performance Measures and Targets.

ASSET CATEGORY	ASSET CLASS	ASSET CLASS / ASSET TYPE	NUMBER OF REPORTABLE FACILITIES	TOTAL FACILITIES ASSESSED	FY 20 PERFORMANCE METRIC (< 3 on TERM Scale)	FY 21 TARGET
Facilities	Maintenance & Administrative	Service & Inspection	3*	3	0%	0%
		Heavy Maintenance & Overhaul	1	1		
		Administrative / Sales Offices	2	6		
		Vehicle Washing	5	5		
		Revenue Collection	4	4		
		Combined Administrative & Maintenance	2	4		
		Vehicle Testing	1	1		
		Vehicle Blow-Down	2*	2		
		Vehicle Fueling	4	4		
		General Purpose Maintenance Facility/Depot	4	4		
		Other	15*	15		
	Passenger & Parking	Bus Transfer Center	25*	25	0%	0%
		Elevated Fixed Guideway Station	44	44		
		Parking Structure	9	9		
		Surface Parking Lot	24*	24		
		Other	6	6		

*Total number of facility locations were revised by definition.
Software is under development to capture and store future assessments.

DRAFT

Miami-Dade County Department of Transportation and Public Works
State of Good Repair Performance Targets by Asset Category

INFRASTRUCTURE

Infrastructure measure is the percentage of track segments by mode that has incurred performance restrictions. The performance measure only applies to rail fixed guideway systems. It is also important to note that speed restrictions on a specific track segment may be caused by issues with any class of rail infrastructure, not solely the track elements.

ASSET CATEGORY	ASSET CLASS	SYSTEM (TRACK FEET)	TOTAL PERFORMANCE RESTRICTIONS	FY 20 TARGET	FY 20 PERFORMANCE METRIC (% Performance Restrictions)	FY 21 TARGET
Infrastructure	Rail Fixed Guideway	298,957	136	0%	6.36%	0%
	Mover Automated Guideway	46,464	0	0%	0%	0%

Infrastructure performance restrictions are being developed to capture the data as outlined by the revised definition. Currently the data is captured and reported at the highest level.

Guideway Performance Restrictions Requirements

a) A performance restriction is defined to exist on a segment of rail fixed guideway when the maximum permissible speed of transit vehicles is set to a value that is below the guideway's full service speed. This does not include the operationally modified design speed.

b) The length of track miles under restrictions each month and must be calculated separately for each combination of rail fixed guideway modes and service types (Metrorail and Metromover).

c) All restrictions are documented to the specific segment of track (except system-wide restrictions due to inclement weather, for example) are required to be included in the calculation, regardless of cause or duration, including temporary speed restrictions placed due to maintenance activity.

d) An annual value for the length of track miles under performance restrictions to FTA by averaging the values calculated each month over the course of the year (DTPW reports on a fiscal year October to September).

DRAFT

Miami-Dade County Department of Transportation and Public Works
State of Good Repair Performance Targets by Asset Category

ANCILLARY ASSETS

DTPW has additional assets including combination of structural elements, track, third-rail, bridges, ancillary structures, traction power substations, and train control systems. These assets are vital for the delivery of public transportation services but may not be required for performance reporting. The data contained in the table below is intended to provide the percentage of additional assets that have been assessed below 3.0 on the Transit Economic Requirements Model (TERM) Scale.

ASSET CATEGORY	ASSET CLASS	ASSET CLASS / ASSET TYPE	TOTAL ASSESSED	FY 20 TARGET	FY 20 PERFORMANCE METRIC (< 3 on TERM Scale)	FY 21 TARGET
Infrastructure Equipment	Metrorail	Train Control - Locations	25	0%	40%	40%
		Traction Power - Locations	27	0%	40.7%	40%
	Metromover	Automatic Train Control - Locations	22	0%	4.5%	5%
		Vital Relay Cabinets	46	0%	52.1%	53%
		Power Distribution System - Locations	21	0%	4.8%	5%
Infrastructure Facilities (Structures Only)	Metrorail	Sub/Gap Stations	30	0%	0%	0%
	Metromover	Sub/Gap Stations	18	0%	0%	0%
Infrastructure Superstructures (Elevated)	Metrorail	*Under Development*				
	Metromover					
Infrastructure (Track Elements)	Metrorail	*Under Development*				
	Metromover					

a) **Infrastructure Equipment** – Train Control equipment is the process by which the movement of rail cars is regulated. Traction Power equipment provide the system with power.

b) **Infrastructure Facilities (Structures Only)** – Ancillary buildings which holds the electrical components essential to the rail and mover system. The facilities are generally but not always located adjacent to a primary station. These structures are assessed by hierarchal categories (example: walls, doors, HVAC, ceiling, etc.).

c) **Infrastructure Superstructures (Elevated)** – Elevated bridges or loops sections are carried by guideway superstructure supported on a substructure consisting of columns or pier caps. These elevated sections form the interconnected elevated ribbon on which the trains operate.

d) **Track Elements** – The various types of track, frogs, crossings etc.

DRAFT

SUPPORTING DOCUMENTS

DRAFT

Miami-Dade County Department of Transportation and Public Works
FTA Transit Asset Management

Timeline – State of Good Repair

Submittal dates are relative to your agency's fiscal year end.

If your fiscal year ends:	June 30	Sept 30	Dec 31
Share initial targets with planning partners	July 2017		
Report FY17 Asset Inventory Module (AIM) data to NTD Submit targets for FY18 to NTD **(optional)**	Oct 2017	Jan 2018	Apr 2018
Complete compliant TAM Plan **(1st required)** Share TAM Plan with planning partners	Oct 2018		
Report FY18 AIM data to NTD **(1st required)** Submit targets for FY19 to NTD **(1st required)**	Oct 2018	Jan 2019	Apr 2019
Report FY19 AIM data to NTD Submit targets for FY20 to NTD Submit narrative report to NTD **(1st required)**	Oct 2019	Jan 2020	Apr 2020
Report FY20 AIM data to NTD Submit targets for FY21 to NTD Submit narrative report to NTD	Oct 2020	Jan 2021	Apr 2021
Complete Updated TAM Plan Share TAM Plan with planning partners	Oct 2022		

DRAFT

Additional Key Activities:

- DTPW determined that 1/3 of Facilities will be assessed Annually
- Transportation Improvement Plan (TIP) is reported every five (5) years
- FTA Triennial review process is every three (3) years
- Investment Strategies is reported Annually

Frequently Asked Questions:

TAM/NTD Crosswalk

Assets	TAM Plan Inventory	TAM Plan Condition Assessment	NTD Inventory & Condition Submittal	SGR Targets
Revenue Vehicles				
Owned	yes	yes	yes	yes
Direct Capital Responsibility	yes	yes	yes	yes
3rd Party Owned (Direct Capital Responsibility)	yes	yes	yes	yes
3rd Party Owned (NO Direct Capital Responsibility)	yes	no	yes*	no
Equipment: Non-revenue Vehicles (regardless of cost)				
Owned	yes	yes	yes	yes
Direct Capital Responsibility	yes	yes	yes	yes
3rd Party Owned	no	no	no	no
Equipment: Over $50,000 in Acquisition Value				
Owned	yes	yes	no	no
Direct Capital Responsibility	yes	yes	no	no
3rd Party Owned	no	no	no	no
Equipment				
Under $50,000 in Acquisition Value	no	no	no	no
Facilities:				
Owned	yes	yes	yes	yes
Direct Capital Responsibility	yes	yes	yes	yes
3rd Party Owned (Direct Capital Responsibility)	yes	yes	yes	yes
3rd Party Owned (NO Direct Capital Responsibility)	yes	no	yes**	no
Infrastructure: Non Rail Fixed Guideway				
Owned	yes	yes	no	no
Direct Capital Responsibility	yes	yes	no	no
3rd Party Owned (Direct Capital Responsibility)	yes	yes	no	no
3rd Party Owned (NO Direct Capital Responsibility)	yes	no	no	no
Infrastructure: Rail Fixed Guideway				
Owned	yes	yes	yes	yes
Direct Capital Responsibility	yes	yes	yes	yes
3rd Party Owned (Direct Capital Responsibility)	yes	yes	yes	yes
3rd Party Owned (NO Direct Capital Responsibility)	yes	no	yes	no

Included in TAM Plan *Reported to NTD*

Initial Completion Deadlines



*representative vehicles
**yes only for passenger facilities

DRAFT

FTA
FEDERAL TRANSIT ADMINISTRATION

Default Useful Life Benchmark (ULB) Cheat Sheet

Source: 2017 Asset Inventory Module Reporting Manual, Page 53

Transit Agencies will report the age of all vehicles to the National Transit Database. FTA will track the performance of revenue vehicles (Rolling Stock) and service vehicles (Equipment), by asset class, by calculating the percentage of vehicles that have met or exceeded the useful life benchmark (ULB).

FTA has set a default ULB as the expected service years for each vehicle class in the table below. ULB is the average age-based equivalent of a 2.5 rating on the FTA Transit Economic Requirements Model (TERM) scale. Transit agencies can adjust their Useful Life Benchmarks with approval from FTA.

Vehicle Type		Default ULB (in years)
AB	Articulated bus	14
AG	Automated guideway vehicle	31
AO	Automobile	8
BR	Over-the-road bus	14
BU	Bus	14
CC	Cable car	112
CU	Cutaway bus	10
DB	Double decked bus	14
FB	Ferryboat	42
HR	Heavy rail passenger car	31
IP	Inclined plane vehicle	56
LR	Light rail vehicle	31
MB	Minibus	10
MO	Monorail vehicle	31
MV	Minivan	8
	Other rubber tire vehicles	14
RL	Commuter rail locomotive	39
RP	Commuter rail passenger coach	39
RS	Commuter rail self-propelled passenger car	39
RT	Rubber-tired vintage trolley	14
SB	School bus	14
	Steel wheel vehicles	25
SR	Streetcar	31
SV	Sport utility vehicle	8
TB	Trolleybus	13
TR	Aerial tramway	12
VN	Van	8
VT	Vintage trolley	58

DRAFT

TRANSPORTATION AND PUBLIC WORKS
STATE OF GOOD REPAIR

Metrobus Fleet

Fleet status date: *10/1/2020*
Current age report as of year: *9/30/2020*

LARGE BUS (40ft)				
Model Year	AVG. IN-SERVICE DATE	AGE	QUANTITY	TOTAL YEARS
1971	9/30/1971	49.0	1	49.0
1980	11/14/1980	39.90	1	39.9
1999	11/10/1999	20.9	4	83.6
2000	1/5/2001	19.7	8	158.0
2002	9/6/2002	18.1	16	289.3
2003	9/30/2003	17.0	11	187.2
2004	10/22/2004	16.0	35	558.3
2005	10/18/2005	15.0	83	1241.8
2006	6/25/2006	14.3	58	828.0
2009	8/22/2010	10.1	13	131.5
2010	4/11/2011	9.5	5	47.4
2014	2/9/2015	5.6	3	16.9
2014	4/9/2015	5.5	32	175.4
2015	2/5/2017	3.7	15	54.8
2016	3/17/2017	3.5	5	17.7
2018	8/28/2018	2.1	158	330.7
2018	1/27/2019	1.7	35	58.7
2019	7/17/2019	1.2	128	154.7
2019	2/3/2020	0.7	51	33.5
2020	3/3/2020	0.6	48	27.7
Total			**710**	**3829.8**
Average Age (Large Bus)				**5.39**

OVERALL		
Total	**813**	**4537.4**
Fleet Average Age		**5.6**

OVER-THE-ROAD				
Model Year	AVG. IN-SERVICE DATE	AGE	QUANTITY	TOTAL YEARS
2006	5/1/2006	14.4	11	158.7
Total			**11**	**158.7**
Over The Road (MCI)				**14.43**

ARTICULATED BUS (60ft)				
2009	6/29/2010	10.3	25	256.6
2015	10/11/2015	5.0	43	213.9
2016	10/27/2016	3.9	11	43.2
2017	7/19/2017	3.2	10	10.2
Total			**89**	**523.9**
Fleet Average Age				**5.89**

MINIBUS				
2011	6/8/2012	8.3	3	25.0
Total			**3**	**25.0**
Minibus Fleet Average Age				**8.32**

DEFINITION

The cumulative years total revenue vehicles are in service divided by the sum of all revenue vehicles.

Calculations are based on average in-service date NOT model year.

NTD reporting is based on model year NOT average in-service date.

SGR Target includes all passenger-carrying vehicle except 3rd party owned with no direct capital responsibility

DRAFT

TRANSPORTATION AND PUBLIC WORKS
STATE OF GOOD REPAIR

Metromover Fleet

Fleet status date: *10/1/2020*
Current age report as of year: *9/30/2020*

MOVER VEHICLES				
Model Year	AVG. IN SERVICE DATE	AGE	QUANTITY	TOTAL YEARS
1994	7/2/1994	26.3	1	26.3
2007	9/28/2008	12.0	9	108.1
2007	2/4/2009	11.7	2	23.3
2010	8/14/2011	9.1	9	82.2
2010	9/22/2012	8.0	9	72.2
Total			**30**	**312.2**
Fleet Average Age (Mover)				**10.41**

DRAFT

DEFINITION

The cumulative years total revenue vehicles are in service divided by the sum of all revenue vehicles.
Calculations are based on in-service date average NOT model year.
NTD reporting is based on model year NOT in-service date average.

TRANSPORTATION AND PUBLIC WORKS
STATE OF GOOD REPAIR

Metrorail Fleet

Fleet status date: *10/1/2020*
Current age report as of year: *9/30/2020*

NEW RAIL CARS

Model Year	AVG. IN SERVICE DATE	AGE	QUANTITY	TOTAL YEARS
2017	11/30/2017	2.8	4	11.3
2017	3/5/2018	2.6	8	20.6
2017	5/31/2018	2.3	10	23.4
2017	8/20/2018	2.1	12	25.4
2017**	9/30/2018	2.0	4	8.0
2017	11/21/2018	1.9	10	18.6
2017	2/27/2019	1.6	12	19.1
2017	5/29/2019	1.3	12	16.1
2017	8/6/2019	1.2	12	13.8
2017	11/9/2019	0.9	10	8.9
2017	12/7/2019	0.8	6	4.9
2017	1/15/2020	0.7	4	2.8
2017	2/14/2020	0.6	4	2.5
2017	3/2/2020	0.6	4	2.3
2017	5/26/2020	0.3	8	2.8
2017	8/27/2020	0.1	4	0.4
2017**	9/30/2012	8.0	6	48.0
Total			**130**	**229.1**
Fleet Average Age (NEW)				**1.76**

LEGACY RAIL CARS*

Model Year	AVG. IN SERVICE DATE	AGE	QUANTITY	TOTAL YEARS
1983	5/20/1984	36.4	28	1018.9
1983	12/9/1984	35.8	8	286.7
1983	2/4/1985	35.7	4	142.7
1983	4/13/1985	35.5	6	212.9
1983	5/15/1985	35.4	12	424.8
1983	6/17/1985	35.3	6	211.9
1983	7/26/1985	35.2	4	140.8
1983	8/24/1985	35.1	2	70.3
1983	9/19/1985	35.1	4	140.2
1983	10/21/1985	35.0	4	139.9
1983	11/13/1985	34.9	2	69.8
1983	12/22/1985	34.8	2	69.6
1983	1/19/1986	34.7	4	138.9
1983	4/19/1986	34.5	4	137.9
Total			**90**	**3205.3**
Fleet Average Age (LEGACY)				**35.61**

OVERALL

Total	**220**	**3434.3**
Fleet Average Age (Rail)		**15.61**

* Legacy Rail Cars - (40 Contingency Vehicles, 50 Retired/Pending Sale)

** Vehicles have been received on property but are not in-service.

DEFINITION

The cumulative years total revenue vehicles are in service divided by the sum of all revenue vehicles.
Calculations are based on in-service date average NOT model year.
NTD reporting is based on model year NOT in-service date average.

DRAFT

TRANSPORTATION AND PUBLIC WORKS
STATE OF GOOD REPAIR

Non-Revenue Vehicles

Fleet status date: *10/1/2020*
Current age report as of year: *9/30/2020*

TRUCKS				
Model Year	AVG. IN SERVICE DATE	AGE	QUANTITY	TOTAL YEARS
1987	1/1/1987	33.8	1	33.8
1989	1/1/1989	31.8	3	95.3
1990	1/1/1990	30.8	2	61.5
1991	1/1/1991	29.8	1	29.8
1992	1/1/1992	28.8	1	28.8
1993	1/1/1993	27.8	2	55.5
1994	1/1/1994	26.8	1	26.8
1995	1/1/1995	25.8	3	77.3
1997	1/1/1997	23.8	2	47.5
1998	1/1/1998	22.8	1	22.8
1999	1/1/1999	21.8	2	43.5
2000	1/1/2000	20.8	2	41.5
2001	1/1/2001	19.8	6	118.6
2002	1/1/2002	18.8	5	93.8
2003	1/1/2003	17.8	20	355.2
2004	1/1/2004	16.8	7	117.3
2005	1/1/2005	15.8	5	78.8
2006	1/1/2006	14.8	20	295.1
2007	1/1/2007	13.8	21	288.9
2008	1/1/2008	12.8	1	12.8
2009	1/1/2009	11.8	4	47.0
2011	1/1/2011	9.8	5	48.8
2014	1/1/2014	6.8	4	27.0
2018	1/1/2018	2.7	16	44.0
2019	1/1/2018	2.7	54	148.4
2020	1/1/2019	1.7	36	62.9
Total			**225**	**2302.5**
Fleet Average Age (Trucks)				**10.23**

STEEL WHEEL				
Model Year	AVG. IN SERVICE DATE	AGE	QUANTITY	TOTAL YEARS
1983	1/1/1983	37.8	3	113.3
1986	1/1/1986	34.8	1	34.8
1996	1/1/1996	24.8	1	24.8
2002	1/1/2002	18.8	1	18.8
2018	1/1/2018	2.7	2	5.5
Total			**8**	**197.1**
Fleet Average Age (Steel Wheels)				**24.64**

AUTOMOBILE				
Model Year	AVG. IN SERVICE DATE	AGE	QUANTITY	TOTAL YEARS
1999	1/1/1999	21.8	1	21.8
2002	1/1/2002	18.8	5	93.8
2003	1/1/2003	17.8	1	17.8
2004	1/1/2004	16.8	3	50.3
2007	1/1/2007	13.8	13	178.8
2015	1/1/2015	5.8	53	304.8
2016	1/1/2016	4.8	6	28.5
Total			**82**	**695.7**
Fleet Average Age (Cars)				**8.48**

DEFINITION

Calculations are based on average model year.

NTD reporting is based on model year and defaulted FTA Useful Life Benchmark.

SGR Target includes all non-revenue vehicles regardless of cost except 3rd party owned.

DRAFT

TRANSPORTATION AND PUBLIC WORKS
STATE OF GOOD REPAIR

Paratransit Fleet

Fleet status date: *10/1/2020*
Current age report as of year: *9/30/2020*

AUTOMOBILES				
Model Year	AVG. IN SERVICE DATE	AGE	QUANTITY	TOTAL YEARS
2014	1/1/2014	6.8	10	67.5
2015	1/1/2015	5.8	23	132.3
2016	1/1/2016	4.8	7	33.3
2017	1/1/2017	3.7	69	258.6
2018	1/1/2018	2.7	69	189.6
2019	1/1/2019	1.7	12	21.0
2020	1/1/2020	0.7	0	0.0
Total			**190**	**702.2**
Fleet Average Age (Cars)				**3.70**

VANS				
Model Year	AVG. IN SERVICE DATE	AGE	QUANTITY	TOTAL YEARS
2013	1/1/2013	7.8	8	62.0
2014	1/1/2014	6.8	13	87.8
2015	1/1/2015	5.8	26	149.5
2016	1/1/2016	4.8	45	213.8
2017	1/1/2017	3.7	65	243.6
2018	1/1/2018	2.7	37	101.7
2019	1/1/2019	1.7	11	19.2
2020	1/1/2020	0.7	8	6.0
Total			**213**	**877.6**
Fleet Average Age (Vans)				**4.12**

CUTAWAY				
Model Year	AVG. IN SERVICE DATE	AGE	QUANTITY	TOTAL YEARS
2014	1/1/2013	7.8	1	7.8
2015	1/1/2015	5.8	1	5.8
2018	1/1/2018	2.7	1	2.7
Total			**3**	**16.2**
Fleet Average Age (Buses)				**5.42**

STS Total		
Total	**406**	**1596.0**
Fleet Average Age		**3.93**

DEFINITION

The cumulative years total revenue vehicles are in service divided by the sum of all revenue vehicles.

Calculations are based on average in-service model calendar year.

These vehicles have a contracted life of six (6) model years. *STS Contract 800 Section 20.2*

NTD calculations are based on manufacturers year (year built) not model year.

DRAFT

Department of Transportation and Public Works
Condition Assessment
2020 Phase III – Metrorail Infrastructure Results

DTPW Infrastructure Condition Assessment Phase III covered all equipment located at Metrorail locations which includes Power Distribution, GAP Stations and Train Control Rooms. The equipment was assessed using the Transit Economic Requirements Model (TERM) Lite five-point scale.

1 - POOR	2 - MARGINAL		4 - GOOD	5 - EXCELLENT

Phase III Rail Infrastructure resulted in an overall rating of ***3.49*** which is "Adequate" on the TERM Lite scale for all locations. Nine (9) Metrorail locations received the highest overall rating of ***3.95***. Although all the locations combined were above the 3.0 threshold, equipment located at Culmer (*Train Control 2.65, Traction Power 2.90*), Dr. Martin Luther King, Jr. (*Train Control – 2.90, Traction Power – 2.95*), Gaptie 1 (I-95) (*Train Control – 2.90, Traction Power – 2.90*), Gaptie 2 (*Traction Power – 2.90*), Santa Clara (*Traction Power – 2.90*), ITPS 1 (*Traction Power – 2.90*) locations were found ***not*** to be in a state of good repair. The table below provides the results of the condition assessments by equipment.

CONDITION RATING	TRACTION POWER	TRAIN CONTROL
	MLK, CUL, SCL, GAP 1, GAP 2, HIA, ITPS 1, OKE, SMI, TRI, UNV	PAL, MLK, EHS, CUL, CGV, DRD, DLN, DIS, GAP 1

*The ITCH Gap Station and ATPS it is not reflected in scoring

Comments:

Reviewed by: _____ Date: 11/24/20

Assistant Director, Rail Services

DRAFT

Department of Transportation and Public Works
Condition Assessment
2020 Phase III – Metromover Infrastructure Results

DTPW Infrastructure Condition Assessment Phase III covered all equipment located at Metromover locations which includes Power Distribution and Automatic Train Control Rooms including the Vital Relay Cabinets. The equipment was assessed using the Transit Economic Requirements Model (TERM) Lite five-point scale.

1 - POOR	2 - MARGINAL		4 - GOOD	5 - EXCELLENT

Phase III Rail Infrastructure resulted in an overall rating of ***3.86*** which is "Adequate" on the TERM Lite scale for all locations. College Bayside received the highest overall rating of *4.75*. Although all the locations combined were above the 3.0 threshold *Switch Logic Control Cabinets* – ***1.15*** were found ***not*** to be in a state of good repair. The table below provides the results of the condition assessments by equipment.

CONDITION RATING	TRACTION POWER	AUTOMATIC TRAIN CONTROL	VITAL RELAY CABINETS
	FTH, MNT		
	COL		CABINETS (SPCC)
	SCB	BPR	
			All SLCC

*Automatic Train Control for the Inner Loop is reflected in the COL and MNT ratings

Comments:

Reviewed by: _____ Date: 11/24/20

Assistant Director, Rail Services

DRAFT

Department of Transportation and Public Works
Condition Assessment
2020 Phase III – Facility Results

DTPW Facilities Condition Assessment Phase III covered all Rail Service locations (Metrorail and Metromover), three (3) Metrobus compounds and two (2) Administrative buildings. During this phase of the facility assessment process, DTPW included all ancillary structures such as guard booths, vehicle wash structures, revenue and fuel islands, parking surface, and more. All ancillary compound structures assessment data score is included in the overall total. The facilities were assessed using the Transit Economic Requirements Model (TERM) Lite five-point scale.

1 - POOR	2 - MARGINAL	[illegible]	4 - GOOD	5 - EXCELLENT

Phase III Facilities resulted in an overall rating of ***4.45*** which is "Good" on the TERM Lite scale for all publicly used locations. Coral Way Metrobus Facility received the highest overall rating of ***4.59***. The combined scoring for Conveyance (Elevator) system received a 5.0, which is "Excellent" and translates to 'Like New' on the TERM Lite Scale. Although all the facilities combined were above the 3.0 threshold, subcomponents located at many of the facilities were found ***not*** to be in a state of good repair such as ***ground slabs 0.5 and signage 2.80***. The table below provides the results of the condition assessments by location.

	INFRASTRUCTURE (Buildings Only)	METROMOVER	METROBUS	METRORAIL	ADMINISTRATIVE
CONDITION RATING	[illegible]	[illegible]	[illegible]	[illegible]	[illegible]

Overtown Transit Village Not Reflected in Condition Rating – MOU Pending

Comments:

Reviewed by: _____ Date: 1.1/24/20

Chief of Infrastructure, Engineering & Maintenance or Designee

DRAFT

Transportation and Public Works
Performance Restriction Report

DTPW maintains daily logs with the wayside restrictions for all modes of transportation. Each mode of transportation identifies Performance Restrictions differently: Metrorail provides daily electronic bulletins through Central Control, Metromover classifies any potential restrictions as unusual occurrences, however Performance Restrictions are very rare for this mode of transportation, and Metrobus identifies and captures manually any potential restrictions based on the daily condition of the fixed guideway.

Metrorail logged through Central Control 3,758 potential restrictions during fiscal year 2020, of which 136 were classified as Performance Restrictions by definition, 3.23 miles in average, representing 6.36% of the revenue track[1]. Metromover did not have any Performance Restrictions and Bus data is being collected but not reported as required by rule. The chart below highlights key performance indicators:



1.Directional Route Miles = 50.78
The mileage in each direction over which public transportation vehicles travel while in revenue

Metrorail

- The percentage of track under 'Performance Restrictions' = 6.36%; NTD = 1.31%.
- Thirty-six percent (36%) of the 'Performance Restrictions' occurred during the second quarter (January, February & March)
- Ninety percent (90%) of the 'Performance Restrictions' were due to 'Maintenance Work', seven percent (7%) due to 'Track Condition' and the other three (3%) due to 'Miscellaneous' and 'Temporary Speed Restrictions'

Metromover

- There were no performance restrictions. Even though, Freedom Tower station has been closed to the public temporary on July 21st, and it will remain out of service for approximately one year due to renovations, the track has not been affected, allowing Metromover trains bypass the station

Comments

Rail: _____

_____

Mover: _____

_____

12-04-2020
General Superintendent, Metromover / Date

11/3/2020
General Superintendent, Metrorail / Date

12/4/20
Assistant Director Rail Services / Date

DRAFT

FTA

FEDERAL TRANSIT ADMINISTRATION

Transit Asset Management

Final Rule Fact Sheet

The Moving Ahead for Progress in the 21st Century Act (MAP-21) required the Secretary to develop rules to establish a system to monitor and manage public transportation assets to improve safety and increase reliability and performance, and to establish performance measures, and the Fixing America's Surface Transportation (FAST) Act reaffirmed this requirement. On July 26, 2016, FTA published the Transit Asset Management (TAM) Final Rule. You may view the Final Rule at:

https://federalregister.gov/a/2016-16883

State of Good Repair

The purpose of the Final Rule is to help achieve and maintain a state of good repair (SGR) for the nation's public transportation assets. Transit asset management is a business model that uses transit asset condition to guide the optimal prioritization of funding. Currently, there is an estimated $85.9 billion transit SGR backlog.

The regulations apply to all Transit Providers that are recipients or subrecipients of Federal financial assistance under 49 U.S.C. Chapter 53 and own, operate, or manage transit capital assets used in the provision of public transportation.

State of Good Repair

The condition in which a capital asset is able to operate at a full level of performance. A capital asset is in a state of good repair when that asset:

1. Is able to perform its designed function,
2. Does not pose a known unacceptable safety risk, and
3. Its lifecycle investments must have been met or recovered.

TAM Plans

Tier I vs. Tier II Applicability

The Final Rule groups providers into two categories: Tier I and Tier II.

Tier I	Tier II
Operates rail **OR** ≥ 101 vehicles across all fixed route modes **OR** ≥ 101 vehicles in one non-fixed route mode	Subrecipient of 5311 funds **OR** American Indian Tribe **OR** ≤ 100 vehicles across all fixed route modes **OR** ≤ 100 vehicles in one non-fixed route mode

TAM Plan Elements

The following graphic shows the TAM Plan elements that are required by each category of provider. Since Tier II providers generally operate less complex systems, their TAM Plan requirements are not as extensive.

6. Implementation Strategy
7. List of Key Annual Activities — Tier I Only
8. Identification of Resources
9. Evaluation Plan

DRAFT

Assets Included in Plan

It is expected that all assets used in the provision of public transit will be included in the TAM Plan asset inventory. This includes (with the exception of equipment) assets that ? owned by a third party or shared resources. The ...ventory must include all service vehicles, and any other owned equipment assets over $50,000 in acquisition value. Agencies only need to include condition assessment for assets for which they have direct capital responsibility.

Plan Responsibility

Tier I providers must develop and carry out their own TAM plans. Tier II providers may develop their own plans or participate in a Group Plan, which is compiled by a Group Plan Sponsor (generally the State DOT or designated §5310 recipient). Tier II §5307 sub-recipients are not required to be offered a Group Plan, but may participate in one if a Sponsor invites them. Each Transit Provider must designate an Accountable Executive to ensure that the necessary resources are available to carry out the TAM plan and the Transit Agency Safety Plan, regardless of whether it develops its own TAM Plan or participates in a Group Plan.

Performance Management

Asset performance is measured by asset class, which means a subgroup of capital assets within an asset category. The following table shows assets for which performance needs to be reported to the NTD and the measure which will be reported.

Assets: *Only those for which agency has direct capital responsibility*	**Performance Measure**
Equipment: Non-revenue support-service and maintenance vehicles	Percentage of non-revenue vehicles met or exceeded Useful Life Benchmark
Rolling Stock: Revenue vehicles by mode	Percentage of revenue vehicles met or exceeded Useful Life Benchmark
Infrastructure: Only rail fixed-guideway, track, signals and systems	Percentage of track segments with performance restrictions
Facilities: Maintenance and administrative facilities; and passenger stations (buildings) and parking facilities	Percentage of assets with condition rating below 3.0 on FTA TERM Scale

Useful Life Benchmark

The expected lifecycle of a capital asset for a particular Transit Provider's operating environment, or the acceptable period of use in service for a particular Transit Provider's operating environment

Target Setting

Targets should be set by each transit provider or TAM plan sponsor for each applicable asset class for the coming year. Initial targets must be set by January 1, 2017 and then every fiscal year thereafter. It is recognized that Transit Providers may not have complete data while setting initial targets. To the extent feasible, targets should be supported by data such as the most recent condition data and reasonable financial projections for the future, but the overall end goal is to be in a system-wide SGR.

Timeframes/Reporting

TAM Plans

A TAM plan must be updated in its entirety at least every 4 years, and it must cover a horizon period of at least 4 years. An initial TAM plan must be by October 1, 2018.

NTD

Each entity developing a TAM Plan will have to report annually to FTA's National Transit Database (NTD). This submission should include: (1) projected targets for the next fiscal year; (2) condition assessments and performance results; and (3) a narrative report on changes in transit system conditions and the progress toward achieving previous performance targets.

Additional Information

Mshadoni Smith (Mshadoni.Smith@dot.gov)

Final Rule Docket Number: FTA-2016-16883

https://www.transit.dot.gov/TAM

April 2017

DRAFT

Miami-Dade County
Department of Transportation & Public Works

State of Good Repair Performance Targets

Fiscal Year 17/18 – Projected

Updated Nov. 2020

DRAFT

MIAMI-DADE COUNTY

Amended State of Good Repair Performance Targets

Fiscal Year 17/18 Projected

(Updated November 2020)

DRAFT

Miami-Dade County Department of Transportation and Public Works
State of Good Repair Performance Targets by Asset Category

ASSET CATEGORY	ASSET CLASS / ASSET TYPE	FLEET SIZE*	FLEET AGE**	USEFUL LIFE BENCHMARK (ULB)	FY 17 PERFORMANCE METRIC (% Exceeding ULB)	FY 18 TARGET
Rolling Stock	Metrobus - Minibus	84	10	10	96%	96%
	Metrobus - Over-the-Road	12	11.42	14	0%	0%
	Metrobus - 40 Foot Bus	822	11.88	14	46%	59%
	Metrobus - Articulated	79	3.09	14	0%	0%
	Metrorail - Heavy Rail Vehicles	136	32.53	31	100%	90%
	Metromover - Automatic Guideway Vehicles	46	12.98	31	0%	0%
	Paratransit - Automobile	192	4.43	8	0%	3%
	Paratransit - Van	186	5.26	8	0%	0%
	Paratransit - Cutaway-Bus	4	4.75	10	0%	0%
Equipment	Non-Revenue - Automobile	98	7.91	8	49%	49%
	Non-Revenue - Steel Wheel Vehicles	9	29.43	25	89%	89%
	Non-Revenue - Trucks & Rubber Tires Vehicles	145	13.1	14	49%	56%

ASSET CATEGORY	ASSET CLASS / ASSET TYPE	NUMBER OF FACILITIES	FACILITIES ASSESSED	FY 17 PERFORMANCE METRIC (< 3 on TERM Scale)	FY 18 TARGET
Facilities	Passenger	55	0	0%	0%
	Passenger Parking	35	0	0%	0%
	Maintenance	8	0	0%	0%
	Administrative	5	0	0%	0%

ASSET CATEGORY	ASSET CLASS / ASSET TYPE	SYSTEM (TRACK FEET)	TOTAL PERFORMANCE RESTRICTIONS***	FY 17 PERFORMANCE METRIC (% Performance Restrictions)	FY 18 TARGET
Infrastructure	Rail Fixed Guideway	298,957	0	0%	0%
	Mover Automated Guideway	46,464	0	0%	0%

* Total fleet based on NTD reporting definition

**Fleet age is calculated on in-service date and projected to 9/30/17 based on 5/5/17 total fleet

***Performance restrictions for infrastructure is under development for reporting purposes

PROJECTED FY18
Updated Nov. 2020

DRAFT

Amended State of Good Repair Performance Targets

Fiscal Year 17/18 Actual

(Updated November 2020)

DRAFT

Miami-Dade County
Department of Transportation & Public Works

State of Good Repair Performance Targets

Fiscal Year 17/18 – Actual

Updated Nov. 2020

MIAMI-DADE COUNTY

Miami-Dade County Department of Transportation and Public Works
State of Good Repair Performance Targets by Asset Category

REVENUE SERVICE VEHICLES

By definition, one target is set for each mode/class/asset type within the Agency's Inventory. If multiple fleets exist within one asset type of different service age, the fleets must be combined to calculate the performance metric percentage of the asset type ad to set the following fiscal years target. Specifically, vehicles with similar characteristics are grouped together as a class/type. As an example, Minibus and Cutaway vehicles are classified as small revenue buses therefore they are grouped and are presented as a single performance target.

ASSET CATEGORY	ASSET CLASS / ASSET TYPE	FLEET SIZE	FLEET AGE	USEFUL LIFE (ULB)	FY17 TARGET	FY 17 PERFORMANCE METRIC (% Exceeding ULB)	FY 18 TARGET
Rolling Stock	Minibus (BU)	79	9.8	10	96%	2%	68%
	Cutaway (CU)	30	0.2	10	N/A		
	Over-The-Road (BU)	12	11.4	14	0%	43%	43%
	Commuter Bus (BU)	9	5.0	14	N/A		
	40 Foot Bus (BU)	723	13.0	14	59%		
	Articulated Bus (BU)	89	3.2	14	0%		
	Metrorail (HR)	142	31.2	31	90%	96%	71%
	Metromover (AG)	48	13.8	20	0%	40%	40%

Paratransit and Contingency vehicles are not calculated in the performance metric based on SGR Reporting requirements. See TAM/NTD Crosswalk table for clarification.

Performance Metric Variance / Forecasted Changes

a) **Minibus / Cutaway (Small Buses)** – Addition of thirty (30) new small buses and sale of five (5) small buses have adjusted the overall fleet age, performance metrics target and forecasted target.

b) **Large Bus Fleet** – Due to the anticipated receipt of a fleet of one hundred and ten (110) Compressed Natural Gas Vehicles, the correction of the total count of large buses (previously double counted artic buses), sale of large vehicles and reclassification of the articulated fleet; the performance metrics has decreased.

c) **Metrorail (Heavy Railcars)** – Addition of six (6) pre-acceptance vehicles FY17 and projection of fifty (50) additional vehicles prior to 9/30/18; the performance metrics has decreased.

d) **Metromover (Automated Guideway)** – Useful Life Benchmark (ULB) adjustment from 31yrs to 20yrs per vendor signed contract.

DRAFT

*Performance targets table headings amended to reflect the correct performance year.

Miami-Dade County Department of Transportation and Public Works
State of Good Repair Performance Targets by Asset Category

NON-REVENUE VEHICLES

By rule, there are multiple asset classifications that are grouped within the 'Equipment' category that must be included in the comprehensive Transit Asset Management Inventory. However, Non-Revenue Vehicles are the only reportable assets used to set and measure performance targets. Within this asset type, the reportable classes are limited to automobiles, trucks & other rubber tire vehicles and steel wheel vehicles.

ASSET CATEGORY	ASSET CLASS / ASSET TYPE	FLEET SIZE	FLEET AGE	USEFUL LIFE BENCHMARK (ULB)	FY 17 TARGET	FY 18 TARGET
Equipment	Automobile	103	6.8	8	49%	40%
	Steel Wheel Vehicles	7	23.7	25	89%	71%
	Trucks & Other Rubber Tire Vehicles	159	15.1	14	49%	55%

Equipment with an acquisition value that exceeds $50,000.00 such as construction and maintenance equipment (cranes, prime mover, fork lifts, solar panels battery packs and generators) are not calculated in the performance metric based on SGR Reporting requirements.

Performance Metric Variance / Forecasted Changes

a) **Automobiles** – Addition of six (6) new Mobility Vehicles, sale of a vehicle, and the correction of the model years of many of the vehicles has reduced the fleet age, performance metrics target and forecasted target.
b) **Steel Wheel Vehicles** – Reclassification of a couple of vehicles based on the revised definition has decreased the fleet age and the performance metrics.
c) **Trucks & Other Rubber Tire Vehicles** – Reclassification of the several vehicles based on the revised definition has increased the total number of vehicles, fleet age and the performance metrics.

DRAFT

*Performance targets table headings amended to reflect the correct performance year.

Miami-Dade County Department of Transportation and Public Works
State of Good Repair Performance Targets by Asset Category

FACILITIES

The rule requires that percentage of facilities by group that are below 3.0 on the Transit Economic Requirements Model (TERM) Scale are measured and reported. The condition data grouped into two classes:

(1) Administrative & Maintenance
(2) Passenger & Parking

Although the Performance Metrics is at the higher hierarchy level of Asset Class; additional reporting is required for the sub-categories of the asset classes.

ASSET CATEGORY	ASSET CLASS	ASSET CLASS / ASSET TYPE	NUMBER OF REPORTABLE FACILITIES	FACILITIES ASSESSED	FY 17 PERFORMANCE METRIC (< 3 on TERM Scale)	FY 18 TARGET
Facilities	Maintenance & Administrative	Service & Inspection	5	0	0%	0%
		Heavy Maintenance & Overhaul	1	0		
		Administrative / Sales Offices	2	0		
		Vehicle Washing	5	0		
		Revenue Collection	4	0		
		Combined Administrative & Maintenance	2	0		
		Vehicle Testing	1	0		
		Vehicle Blow-Down	3	0		
		Vehicle Fueling	4	0		
		General Purpose Maintenance Facility/Depot	4	0		
		Other	10	0		
	Passenger & Parking	Bus Transfer Center	28	0	0%	0%
		Elevated Fixed Guideway Station	44	0		
		Parking Structure	6	0		
		Surface Parking Lot	30	0		
		Other	6	0		

*Performance targets table headings amended to reflect the correct performance year.

Updated November 2020

DRAFT

Miami-Dade County Department of Transportation and Public Works
State of Good Repair Performance Targets by Asset Category

Facility Condition Assessments have been developed. Currently none of the facilities have received an initial assessment. Software is under development to capture and store future assessments.

INFRASTRUCTURE

Infrastructure measure is the percentage of track segments by mode that has incurred performance restrictions. The performance measure only applies to rail fixed guideway systems. It is also important to note that speed restrictions on a specific track segment may be caused by issues with any class of rail infrastructure, not solely the track elements.

ASSET CATEGORY	ASSET CLASS	SYSTEM (TRACK FEET)	TOTAL PERFORMANCE RESTRICTIONS	FY 17 PERFORMANCE METRIC (% Performance Restrictions)	FY 18 TARGET
Infrastructure	Rail Fixed Guideway	298,957	4	1.39%	0%
	Mover Automated Guideway	46,464	0	0%	0%

Infrastructure performance restrictions are being developed to capture the data as outlined by the revised definition. The affected asset type will be identified in future reporting. Currently the data is captured and reported at the highest level.

Guideway Performance Restrictions Requirements

a) A performance restriction is defined to exist on a segment of rail fixed guideway when the maximum permissible speed of transit vehicles is set to a value that is below the guideway's full service speed. This does not include the operationally modified design speed.
b) The length of track miles under restrictions each month and must be calculated separately for each combination of rail fixed guideway modes and service types (Metrorail and Metromover).
c) All restrictions are documented to the specific segment of track (except system-wide restrictions due to inclement weather, for example) are required to be included in the calculation, regardless of cause or duration, including temporary speed restrictions placed due to maintenance activity.
d) An annual value for the length of track miles under performance restrictions to FTA by averaging the values calculated each month over the course of the year (DTPW reports on a fiscal year October to September).

DRAFT

*Performance targets table headings amended to reflect the correct performance year.

Amended State of Good Repair Performance Targets

Fiscal Year 18/19

(Updated November 2020)

DRAFT

Miami-Dade County
Department of Transportation & Public Works

State of Good Repair Performance Targets

Fiscal Year 18/19

Updated Nov. 2020



MIAMI-DADE COUNTY

Miami-Dade County Department of Transportation and Public Works
State of Good Repair Performance Targets by Asset Category

REVENUE SERVICE VEHICLES

By definition, one target is set for each mode/class/asset type within the Agency's Inventory. If multiple fleets exists within one asset type of different service age, the fleets must be combined to calculate the performance metric percentage of the asset type ad to set the following fiscal years target. Specifically, vehicles with similar characteristics are grouped together as a class/type. As an example, Minibus and Cutaway vehicles are classified as small revenue buses therefore they are grouped and are presented as a single performance target.

ASSET CATEGORY	ASSET CLASS / ASSET TYPE	FLEET SIZE	FLEET AGE	USEFUL LIFE (ULB)	FY18 TARGET	FY 18 PERFORMANCE METRIC (% Exceeding ULB)	FY 19 TARGET
REVENUE VEHICLES	Minibus (MB)	9	12.2	10	68%	100%	0%
	Over-The-Road (BU)	11	12.4	14	0%	60%	54%
	40 Foot Bus (BU)	770	12.1	14	43%		
	Articulated Bus (BU)	89	4.1	14	0%		
	Metrorail (HR)	174	26.3	31	71%	78%	23%
	Metromover (AG)	30	8.4	20	40%	.03%	0%

Paratransit and Contingency vehicles are not calculated in the performance metric based on SGR Reporting requirements. See TAM/NTD Crosswalk table for clarification.

Performance Metric Variance / Forecasted Changes

a) **Minibus / Cutaway (Small Buses)** – A sale of seventy (70) small buses have adjusted the overall fleet age, performance metrics target and forecasted target. In addition, it is important to note that there are fifty-three (53) additional small vehicles used for passenger service which are owned and operated by a 3rd party contractor.

b) **Large Bus Fleet** – The sale of many of the vehicles and receipt of ninety-three (93) Compressed Natural Gas (CNG) Vehicles; the performance metrics has decreased. Over the course of FY19, a total of two hundred and seven (207) forty foot CNG vehicles are anticipated to replace aged large bus fleet. In addition, it is important to note that there are nine (9) additional commuter vehicles used for passenger service which are owned and operated by a 3rd party contractor (Dade-Monroe).

c) **Metrorail (Heavy Railcars)** – Addition of thirty-eight vehicles as of 9/30/18, projection of ninety-eight (98) additional vehicles prior to 9/30/19 and decommissioning of ninety-six (96) legacy vehicles; the performance target is anticipated to decrease.

d) **Metromover (Automated Guideway)** – Useful Life Benchmark (ULB) adjustment from 31yrs to 20yrs per vendor signed contract.

DRAFT

*Performance targets table headings amended to reflect the correct performance year.

Miami-Dade County Department of Transportation and Public Works
State of Good Repair Performance Targets by Asset Category

NON-REVENUE VEHICLES

By rule, there are multiple asset classifications that are grouped within the 'Equipment' category that must be included in the comprehensive Transit Asset Management Inventory. However, Non-Revenue Vehicles are the only reportable assets used to set and measure performance targets. Within this asset type, the reportable classes are limited to automobiles, trucks & other rubber tire vehicles and steel wheel vehicles. This asset category is calculated by model year not by in-service date.

ASSET CATEGORY	ASSET CLASS / ASSET TYPE	FLEET SIZE	FLEET AGE	USEFUL LIFE (ULB)	FY 18 TARGET	FY 18 PERFORMANCE METRIC (% Exceeding ULB)	FY 19 TARGET
Equipment	Automobile	92	7.9	8	49%	36%	35%
	Steel Wheel Vehicles	8	27.6	25	89%	63%	63%
	Trucks & Other Rubber Tire Vehicles	164	15.8	14	49%	58%	61%

Equipment with an acquisition value that exceeds $50,000.00 such as construction and maintenance equipment (cranes, prime mover, fork lifts, solar panels battery packs and generators) are not calculated in the performance metric based on SGR Reporting requirements.

Performance Metric Variance / Forecasted Changes

a) **Automobiles** – The sale of several vehicles, and the correction of the model years of many of the vehicles has reduced the performance metrics target and forecasted target.
b) **Steel Wheel Vehicles** – The fleet has increased by one (1) vehicle. A correction of the model years has increased the fleet age, however the performance metrics and decreased.
c) **Trucks & Other Rubber Tire Vehicles** – The sale and replacement of several vehicles has resulted with a decreased number of vehicles and fleet age. The forecasted performance target is a result of no replacement vehicles within the next fiscal year.

DRAFT

*Performance targets table headings amended to reflect the correct performance year.

Miami-Dade County Department of Transportation and Public Works
State of Good Repair Performance Targets by Asset Category

FACILITIES

The rule requires that percentage of facilities by group that are below 3.0 on the Transit Economic Requirements Model (TERM) Scale are measured and reported. The condition data grouped into two classes:

(1) Administrative & Maintenance
(2) Passenger & Parking

Although the Performance Metrics is at the higher hierarchy level of Asset Class; additional reporting is required for the sub-categories of the asset classes.

ASSET CATEGORY	ASSET CLASS	ASSET CLASS / ASSET TYPE	NUMBER OF REPORTABLE FACILITIES	FACILITIES ASSESSED	FY 18 PERFORMANCE METRIC (< 3 on TERM Scale)	FY 19 TARGET
Facilities	Maintenance & Administrative	Service & Inspection	5	0	0%	0%
		Heavy Maintenance & Overhaul	1	0		
		Administrative / Sales Offices	2	0		
		Vehicle Washing	5	0		
		Revenue Collection	4	0		
		Combined Administrative & Maintenance	2	0		
		Vehicle Testing	1	0		
		Vehicle Blow-Down	3	0		
		Vehicle Fueling	4	0		
		General Purpose Maintenance Facility/Depot	4	0		
		Other	10	0		
	Passenger & Parking	Bus Transfer Center	28	19	0%	0%
		Elevated Fixed Guideway Station	44	23		
		Parking Structure	9	9		
		Surface Parking Lot	30	12		
		Other	6	6		

Software is under development to capture and store future assessments.

*Performance targets table headings amended to reflect the correct performance year.

Updated November 2020

DRAFT

Miami-Dade County Department of Transportation and Public Works
State of Good Repair Performance Targets by Asset Category

INFRASTRUCTURE

Infrastructure measure is the percentage of track segments by mode that has incurred performance restrictions. The performance measure only applies to rail fixed guideway systems. It is also important to note that speed restrictions on a specific track segment may be caused by issues with any class of rail infrastructure, not solely the track elements.

ASSET CATEGORY	ASSET CLASS	SYSTEM (TRACK FEET)	TOTAL PERFORMANCE RESTRICTIONS	FY 18 PERFORMANCE METRIC (% Performance Restrictions)	FY 19 TARGET
Infrastructure	Rail Fixed Guideway	298,957	3	1%	0%
	Mover Automated Guideway	46,464	0	0%	0%

Infrastructure performance restrictions are being developed to capture the data as outlined by the revised definition. The affected asset type will be identified in future reporting. Currently the data is captured and reported at the highest level.

Guideway Performance Restrictions Requirements

a) A performance restriction is defined to exist on a segment of rail fixed guideway when the maximum permissible speed of transit vehicles is set to a value that is below the guideway's full service speed. This does not include the operationally modified design speed.
b) The length of track miles under restrictions each month and must be calculated separately for each combination of rail fixed guideway modes and service types (Metrorail and Metromover).
c) All restrictions are documented to the specific segment of track (except system-wide restrictions due to inclement weather, for example) are required to be included in the calculation, regardless of cause or duration, including temporary speed restrictions placed due to maintenance activity.
d) An annual value for the length of track miles under performance restrictions to FTA by averaging the values calculated each month over the course of the year (DTPW reports on a fiscal year October to September).

DRAFT

*Performance targets table headings amended to reflect the correct performance year.

Amended State of Good Repair Performance Targets

Fiscal Year 19/20

(Updated November 2020)

DRAFT

Miami-Dade County
Department of Transportation & Public Works

State of Good Repair Performance Targets

Fiscal Year 19/20

Updated Nov. 2020



DRAFT

MIAMI-DADE COUNTY

Miami-Dade County Department of Transportation and Public Works
State of Good Repair Performance Targets by Asset Category

REVENUE SERVICE VEHICLES

By definition, one target is set for each mode/class/asset type within the Agency's Inventory. If multiple fleets exists within one asset type of different service age, the fleets must be combined to calculate the performance metric percentage of the asset type ad to set the following fiscal years target. Specifically, vehicles with similar characteristics are grouped together as a class/type. As an example, Minibus and Cutaway vehicles are classified as small revenue buses therefore they are grouped and are presented as a single performance target.

ASSET CATEGORY	ASSET CLASS / ASSET TYPE	FLEET SIZE	FLEET AGE	USEFUL LIFE (ULB)	FY19 TARGET	FY 19 PERFORMANCE METRIC (% Exceeding ULB)	FY 20 TARGET
REVENUE VEHICLES	Minibus (MB)	4	15.0	10	0%	100%	0%
	Over-The-Road (BU)	11	13.4	14	0%	33.5%	21.8%
	40 Foot Bus (BU)	833	9.1	14	54%		
	Articulated Bus (BU)	89	5.0	14	0%		
	Metrorail (HR)	186	17.1	31	23%	48.4%	22%
	Metromover (AG)	30	9.4	20	0%	.03%	0%

Paratransit and Contingency vehicles are not calculated in the performance metric based on SGR Reporting requirements. See TAM/NTD Crosswalk table for clarification.

Performance Metric Variance / Forecasted Changes

a) **Minibus / Cutaway (Small Buses)** – A sale of small buses have adjusted the overall fleet age, performance metrics target and forecasted target. In addition, it is important to note that there are seventy-two (72) additional small vehicles used for passenger service which are owned and operated by a 3rd party contractor.

b) **Large Bus Fleet** – The sale of many of the vehicles and receipt of three hundred and one (301) Compressed Natural Gas (CNG) Vehicles; the performance metrics has decreased. In addition, it is important to note that there are twelve (12) additional commuter vehicles used for passenger service which are owned and operated by a 3rd party contractor (Dade-Monroe).

c) **Metrorail (Heavy Railcars)** – Addition of thirty-eight (38) vehicles as of 9/30/18, fifty-eight (58) as of 9/30/19, projection of forty (40) additional vehicles prior to 9/30/20 and decommissioning of fifty (50) legacy vehicles; the performance target is anticipated to decrease.

d) **Metromover (Automated Guideway)** – Useful Life Benchmark (ULB) adjustment from 31yrs to 20yrs per vendor signed contract.

DRAFT

*Performance targets table headings amended to reflect the correct performance year. Updated November 2020

Miami-Dade County Department of Transportation and Public Works
State of Good Repair Performance Targets by Asset Category

NON-REVENUE VEHICLES

By rule, there are multiple asset classifications that are grouped within the 'Equipment' category that must be included in the comprehensive Transit Asset Management Inventory. However, Non-Revenue Vehicles are the only reportable assets used to set and measure performance targets. Within this asset type, the reportable classes are limited to automobiles, trucks & other rubber tire vehicles and steel wheel vehicles. This asset category is calculated by model year not by in-service date.

ASSET CATEGORY	ASSET CLASS / ASSET TYPE	FLEET SIZE	FLEET AGE	USEFUL LIFE (ULB)	FY 19 TARGET	FY 19 PERFORMANCE METRIC (% Exceeding ULB)	FY 20 TARGET
Equipment	Automobile	97	8.7	8	35%	39.1%	40%
	Steel Wheel Vehicles	7	28.6	25	63%	57.1%	57%
	Trucks & Other Rubber Tire Vehicles	175	12.7	14	61%	44.6%	40%

Equipment with an acquisition value that exceeds $50,000.00 such as construction and maintenance equipment (cranes, prime mover, fork lifts, solar panels battery packs and generators) are not calculated in the performance metric based on SGR Reporting requirements.

Performance Metric Variance / Forecasted Changes

a) **Automobiles** – The addition of several vehicles, and the correction of the model years of many of the vehicles has increased the performance metrics target and forecasted target. Many vehicles are put in service after the initial model year.

b) **Steel Wheel Vehicles** – The fleet has decreased by one (1) vehicle. A correction of the model years has increased the fleet age, however the performance metrics decreased.

c) **Trucks & Other Rubber Tire Vehicles** – The sale and replacement of several vehicles has resulted with a fleet age. The forecasted performance target is a result of anticipated vehicle sales and no replacement vehicles within the next fiscal year.

DRAFT

*Performance targets table headings amended to reflect the correct performance year. Updated November 2020

Miami-Dade County Department of Transportation and Public Works
State of Good Repair Performance Targets by Asset Category

FACILITIES

The rule requires that percentage of facilities by group that are below 3.0 on the Transit Economic Requirements Model (TERM) Scale are measured and reported. The condition data grouped into two classes:

(1) Administrative & Maintenance
(2) Passenger & Parking

Although the Performance Metrics is at the higher hierarchy level of Asset Class; additional reporting is required for the sub-categories of the asset classes.

ASSET CATEGORY	ASSET CLASS	ASSET CLASS / ASSET TYPE	NUMBER OF REPORTABLE FACILITIES	FACILITIES ASSESSED	FY 19 PERFORMANCE METRIC (< 3 on TERM Scale)	FY 20 TARGET
Facilities	Maintenance & Administrative	Service & Inspection	5	0	0%	0%
		Heavy Maintenance & Overhaul	1	0		
		Administrative / Sales Offices	2	0		
		Vehicle Washing	5	0		
		Revenue Collection	4	0		
		Combined Administrative & Maintenance	2	0		
		Vehicle Testing	1	0		
		Vehicle Blow-Down	3	0		
		Vehicle Fueling	4	0		
		General Purpose Maintenance Facility/Depot	4	0		
		Other	10	0		
	Passenger & Parking	Bus Transfer Center	25*	25	0%	0%
		Elevated Fixed Guideway Station	44	44		
		Parking Structure	9	9		
		Surface Parking Lot	24*	24		
		Other	6	6		

*Total number of facility locations have decreased by revised definition.
Software is under development to capture and store future assessments.
*Performance targets table headings amended to reflect the correct performance year.

Updated November 2020

DRAFT

Miami-Dade County Department of Transportation and Public Works
State of Good Repair Performance Targets by Asset Category

INFRASTRUCTURE

Infrastructure measure is the percentage of track segments by mode that has incurred performance restrictions. The performance measure only applies to rail fixed guideway systems. It is also important to note that speed restrictions on a specific track segment may be caused by issues with any class of rail infrastructure, not solely the track elements.

ASSET CATEGORY	ASSET CLASS	SYSTEM (TRACK FEET)	TOTAL PERFORMANCE RESTRICTIONS	FY 19 PERFORMANCE METRIC (% Performance Restrictions)	FY 20 TARGET
Infrastructure	Rail Fixed Guideway	298,957	317	6.6%	0%
	Mover Automated Guideway	46,464	2	<1%	0%

Infrastructure performance restrictions are being developed to capture the data as outlined by the revised definition. Currently the data is captured and reported at the highest level.

Guideway Performance Restrictions Requirements

a) A performance restriction is defined to exist on a segment of rail fixed guideway when the maximum permissible speed of transit vehicles is set to a value that is below the guideway's full service speed. This does not include the operationally modified design speed.
b) The length of track miles under restrictions each month and must be calculated separately for each combination of rail fixed guideway modes and service types (Metrorail and Metromover).
c) All restrictions are documented to the specific segment of track (except system-wide restrictions due to inclement weather, for example) are required to be included in the calculation, regardless of cause or duration, including temporary speed restrictions placed due to maintenance activity.
d) An annual value for the length of track miles under performance restrictions to FTA by averaging the values calculated each month over the course of the year (DTPW reports on a fiscal year October to September).

DRAFT

Transportation Improvement Program (TIP)

Part One: 4-Year Federal Funded Project Listing

MIAMI INTERNATIONAL AIRPORT

FLORIDA'S TURNPIKE

PORTMIAMI

MIAMI-DADE EXPRESSWAY AUTHORITY

FDOT

Private Sector

SOUTH FLORIDA REGIONAL TRANSPORTATION AUTHORITY

MIAMI-DADE COUNTY

TPO

Miami-Dade Transportation Planning Organization

DRAFT

Transportation Improvement Program (TIP)

Part One: 4-Year Federal Funded Project Listing

Purpose, Contents, Project Selection and Concluding Statements

MIAMI INTERNATIONAL AIRPORT

FLORIDA'S TURNPIKE

PORTMIAMI

MDX MIAMI-DADE EXPRESSWAY AUTHORITY

FDOT

Private Sector

RTA SOUTH FLORIDA REGIONAL TRANSPORTATION AUTHORITY

MIAMI-DADE COUNTY

TPO

Miami-Dade Transportation Planning Organization

DRAFT

Miami-Dade Transportation Planning Organization

Fiscal Years 2021/2022 to 2025/2026
Transportation Improvement Program (TIP)

Federally Funded Projects

DRAFT

Purpose of this Section

On December 4, 2015, President Obama signed into law the Fixing America's Surface Transportation Act, or "FAST Act". The FAST Act authorizes $305 billion over fiscal years 2016 through 2020 for the Department's highway, highway and motor vehicle safety, public transportation, motor carrier safety, hazardous materials safety, rail, and research, technology and statistics programs. Overall, the FAST Act largely maintains current MAP-21 program structures and funding shares between highways and transit. It is a down-payment for building a 21st century transportation system. On September 30, 2020, the Senate passed a one-year extension of the FAST Act through Continuing Resolution. This extension also added $13.6 Billion to the Highway Trust Fund.

The intention of this section of Miami-Dade County's FY 2021/2022-2025/2026 TIP is to illustrate how the TPO's priorities are to be funded, by Federal funding category, and by fiscal year. Specifically, this section addresses the requirements for TIP development as cited in Title 23 USC Section 134 (subsections (h) 2 and (i) 4).

Contents of this Section

This section contains the project listings by major funding category. Projects are identified by Work Program Item Numbers and show the corresponding project description, type of work and funding for each of the first four (4) years of the TIP.

Concluding Statements

- This section is presented in order to fulfill federal requirements as noted in Section 134 of Title 23, United States Code (ISTEA).
- Only major categories of federal funds are highlighted in this section.

- Only the first four years of the TIP (FY 2021/2022, 2022/2023, 2023/2024 and 2024/2025) are included in this section.
- The projects shown in this section are consistent with the FDOT District VI Adopted Work Program.
- Federal funds can reasonably be expected to be made available for all projects included in this section.

All information contained in this section is consistent with the adopted TIP attached hereto.

DRAFT

Transportation Improvement Program (TIP)

Part One: 4-Year Federal Funded Project Listing

4-Year Federally Funded Project Listing

MIAMI INTERNATIONAL AIRPORT

FLORIDA'S TURNPIKE

PORTMIAMI

MIAMI-DADE EXPRESSWAY AUTHORITY

FDOT

Private Sector

SOUTH FLORIDA REGIONAL TRANSPORTATION AUTHORITY

MIAMI-DADE COUNTY

TPO

Miami-Dade Transportation Planning Organization

DRAFT

MIAMI-DADE TRANSPORTATION PLANNING ORGANIZATION
TRANSPORTATION IMPROVEMENT PROGRAM
FEDERALLY-FUNDED PROJECTS

FLP: MULTIMODAL FACILITY

TPO Project No	Facility/Project Name	County	Type of Work							Federal Funding Components	5-Yr Page Ref
Agency Project No	From / Location To / Location	Old Item	Roadway ID	Length (miles)	Begin Point	End Point	Lanes Exist	Lanes Improv	Lanes Add'l		
DT2516847	DTPW - GOLDEN GLADES MULTIMODAL TRANSIT FACILITY ITS COMPONENTS	MIAMI-DADE	PRELIMINARY ENGINEERING								A1-17
2516847			12	0.0	0.0	0.0	0	0	0		

Activity /Phase	Funding Source	Proposed Funding ($000s) 2021 - 2022	2022 - 2023	2023 - 2024	2024 - 2025
PRELIMINARY ENGINEERING	SA	0	0	1,099	0
PRELIMINARY ENGINEERING	SU	0	0	926	0
Yearly Total		0	0	2,025	0
4 Year Total				*$2,025*	

DRAFT

MIAMI-DADE TRANSPORTATION PLANNING ORGANIZATION
TRANSPORTATION IMPROVEMENT PROGRAM
FEDERALLY-FUNDED PROJECTS

FLP: TRANSIT

TPO Project No / Agency Project No	Facility/Project Name / From / Location	To / Location	County / Old Item	Type of Work	Roadway ID	Length (miles)	Begin Point	End Point	Lanes Exist	Lanes Improv	Lanes Add'l	Federal Funding Components							5-Yr Page Ref
TA4051334	MDT - FTA SEC 5307 METRORAIL & METROMOVER GUIDEWAY BRIDGE INSPECTIONS		MIAMI-DADE	FIXED GUIDEWAY IMPROVEMENTS								Activity /Phase	Funding Source	Proposed Funding ($000s) 2021 - 2022	2022 - 2023	2023 - 2024	2024 - 2025		A1-32
4051334					12	0.0	0.0	0.0	0	0	0								
												CAPITAL	FTAT	1,000	1,000	1,000	1,000		
												CAPITAL	SU	1,000	1,000	1,000	1,000		
TA4204522	SOUTH FLORIDA COMMUTER SERVICES IN MIAMI-DADE COUNTY - TDM OUTREACH		MIAMI-DADE	COMMUTER TRANS. ASSISTANCE								Activity /Phase	Funding Source	Proposed Funding ($000s) 2021 - 2022	2022 - 2023	2023 - 2024	2024 - 2025		A1-38
4204522					6	0.0	0.0	0.0	0	0	0								
												PLANNING	SU	50	50	50	50		
TA4222395	SOUTH FLORIDA COMMUTER SERVICES IN MIAMI-DADE COUNTY - OPERATIONS		MIAMI-DADE	COMMUTER TRANS. ASSISTANCE								Activity /Phase	Funding Source	Proposed Funding ($000s) 2021 - 2022	2022 - 2023	2023 - 2024	2024 - 2025		A1-44
4222395					6	0.0	0.0	0.0	0	0	0								
												PLANNING	CM	35	0	0	0		
TA4222422	SOUTH FLORIDA COMMUTER SERVICES IN MIAMI-DADE COUNTY - MARKETING		MIAMI-DADE	COMMUTER TRANS. ASSISTANCE								Activity /Phase	Funding Source	Proposed Funding ($000s) 2021 - 2022	2022 - 2023	2023 - 2024	2024 - 2025		A1-45
4222422					6	0.0	0.0	0.0	0	0	0								
												PLANNING	SU	1,412	1,319	1,319	1,319		

DRAFT

MIAMI-DADE TRANSPORTATION PLANNING ORGANIZATION
TRANSPORTATION IMPROVEMENT PROGRAM
FEDERALLY-FUNDED PROJECTS

FLP: TRANSIT

TPO Project No / Agency Project No	Facility/Project Name / From / Location	To / Location	County / Old litem	Type of Work: Roadway ID	Length (miles)	Begin Point	End Point	Lanes: Exist	Improv	Add'l	Federal Funding Components: Activity /Phase	Funding Source	Proposed Funding ($000s): 2021 - 2022	2022 - 2023	2023 - 2024	2024 - 2025	5-Yr Page Ref
TA4222424	SOUTH FLORIDA COMMUTER SERVICES - SOUTH FLORIDA VANPOOL MARKETING		MIAMI-DADE	COMMUTER TRANS. ASSISTANCE													A1-46
4222424				6	0.0	0.0	0.0	0	0	0							
											PLANNING	SU	75	75	75	75	
TA4348974	MIAMI-DADE COUNTY TPO - FTA SECTION 5305 (D) METRO PLANNING		MIAMI-DADE	PTO STUDIES													A1-54
4348974				6	0.0	0.0	0.0	0	0	0							
											PLANNING	DU	1,937	0	0	0	
TA4348975	MIAMI-DADE COUNTY TPO - FTA SECTION 5305 (D) METRO PLANNING		MIAMI-DADE	PTO STUDIES													A1-55
4348975				6	0.0	0.0	0.0	0	0	0							
											PLANNING	DU	0	1,995	0	0	
TA4348976	MIAMI-DADE COUNTY TPO - FTA SECTION 5305 (D) METRO PLANNING		MIAMI-DADE	PTO STUDIES													A1-55
4348976				6	0.0	0.0	0.0	0	0	0							
											PLANNING	DU	0	0	2,055	0	
TA4348977	MIAMI-DADE COUNTY TPO - FTA SECTION 5305 (D) METRO PLANNING		MIAMI-DADE	PTO STUDIES													A1-56
4348977				6	0.0	0.0	0.0	0	0	0							

DRAFT

FLP: TRANSIT

TPO Project No / Agency Project No	Facility/Project Name / From / Location	To / Location	County / Old Item	Roadway ID	Length (miles)	Begin Point	End Point	Lanes Exist	Lanes Improv	Lanes Add'l	Activity /Phase	Funding Source	2021 - 2022	2022 - 2023	2023 - 2024	2024 - 2025	5-Yr Page Ref
											PLANNING	DU	0	0	0	2,116	
TA4392556	SECTION 5339 RURAL BUS & FACILITIES D6-MATCH WITH TOLL REVENUE CREDITS		DIST/ST-WIDE	CAPITAL FOR FIXED ROUTE									Proposed Funding ($000s)				A1-64
4392556				6	0.0	0.0	0.0	0	0	0	Activity /Phase	Funding Source	2021 - 2022	2022 - 2023	2023 - 2024	2024 - 2025	
											CAPITAL	DU	244	122	122	122	
TA4409222	MIAMI-DADE DTPW - FTA SECTION 5337 STATE OF GOOD REPAIR GRANT		MIAMI-DADE	CAPITAL FOR FIXED ROUTE									Proposed Funding ($000s)				A1-67
4409222				6	0.0	0.0	0.0	0	0	0	Activity /Phase	Funding Source	2021 - 2022	2022 - 2023	2023 - 2024	2024 - 2025	
											CAPITAL	FTA	32,000	0	0	0	
TA4409223	MIAMI-DADE DTPW - FTA SECTION 5337 STATE OF GOOD REPAIR GRANT		MIAMI-DADE	CAPITAL FOR FIXED ROUTE									Proposed Funding ($000s)				A1-67
4409223				6	0.0	0.0	0.0	0	0	0	Activity /Phase	Funding Source	2021 - 2022	2022 - 2023	2023 - 2024	2024 - 2025	
											CAPITAL	FTA	0	32,000	0	0	
TA4409224	MIAMI-DADE DTPW - FTA SECTION 5337 STATE OF GOOD REPAIR GRANT		MIAMI-DADE	CAPITAL FOR FIXED ROUTE									Proposed Funding ($000s)				A1-68
4409224				6	0.0	0.0	0.0	0	0	0	Activity /Phase	Funding Source	2021 - 2022	2022 - 2023	2023 - 2024	2024 - 2025	
											CAPITAL	FTA	0	0	32,000	0	

DRAFT

FLP: TRANSIT

TPO Project No / Agency Project No	Facility/Project Name / From / Location	To / Location	County / Old Item	Type of Work: Roadway ID	Length (miles)	Begin Point	End Point	Lanes: Exist	Improv	Add'l	Federal Funding Components: Activity /Phase	Funding Source	Proposed Funding ($000s): 2021 - 2022	2022 - 2023	2023 - 2024	2024 - 2025	5-Yr Page Ref
TA4409225	MIAMI-DADE DTPW - FTA SECTION 5337 STATE OF GOOD REPAIR GRANT		MIAMI-DADE	CAPITAL FOR FIXED ROUTE													A1-68
4409225				6	0.0	0.0	0.0	0	0	0	Activity /Phase	Funding Source	2021 - 2022	2022 - 2023	2023 - 2024	2024 - 2025	
											CAPITAL	FTA	0	0	0	32,000	
TA4409232	MIAMI-DADE DTPW - FTA SECTION 5339 BUS AND BUS FACILITIES GRANT		MIAMI-DADE	CAPITAL FOR FIXED ROUTE													A1-70
4409232				6	0.0	0.0	0.0	0	0	0	Activity /Phase	Funding Source	2021 - 2022	2022 - 2023	2023 - 2024	2024 - 2025	
											CAPITAL	FTA	7,000	0	0	0	
TA4409233	MIAMI-DADE DTPW - FTA SECTION 5339 BUS AND BUS FACILITIES GRANT		MIAMI-DADE	CAPITAL FOR FIXED ROUTE													A1-70
4409233				6	0.0	0.0	0.0	0	0	0	Activity /Phase	Funding Source	2021 - 2022	2022 - 2023	2023 - 2024	2024 - 2025	
											CAPITAL	FTA	0	7,000	0	0	
TA4409234	MIAMI-DADE DTPW - FTA SECTION 5339 BUS AND BUS FACILITIES GRANT		MIAMI-DADE	CAPITAL FOR FIXED ROUTE													A1-71
4409234				6	0.0	0.0	0.0	0	0	0	Activity /Phase	Funding Source	2021 - 2022	2022 - 2023	2023 - 2024	2024 - 2025	
											CAPITAL	FTA	0	0	7,000	0	
TA4409235	MIAMI-DADE DTPW - FTA SECTION 5339 BUS AND BUS FACILITIES GRANT		MIAMI-DADE	CAPITAL FOR FIXED ROUTE													A1-71
4409235				6	0.0	0.0	0.0	0	0	0	Activity /Phase	Funding Source	2021 - 2022	2022 - 2023	2023 - 2024	2024 - 2025	

DRAFT

FLP: TRANSIT

TPO Project No / Agency Project No	Facility/Project Name / From / Location	To / Location	County / Old Item	Roadway ID	Length (miles)	Begin Point	End Point	Lanes Exist	Lanes Improv	Lanes Add'l	Activity /Phase	Funding Source	Proposed Funding ($000s) 2021 - 2022	2022 - 2023	2023 - 2024	2024 - 2025	5-Yr Page Ref
											CAPITAL	FTA	0	0	0	7,000	
TA4409242	MIAMI-DADE DTPW - FTA SECTION 5307 URBANIZED AREA FORMULA GRANT		MIAMI-DADE	CAPITAL FOR FIXED ROUTE													A1-73
4409242				6	0.0	0.0	0.0	0	0	0	Activity /Phase	Funding Source	2021 - 2022	2022 - 2023	2023 - 2024	2024 - 2025	
											CAPITAL	FTA	56,000	0	0	0	
TA4409243	MIAMI-DADE DTPW - FTA SECTION 5307 URBANIZED AREA FORMULA GRANT		MIAMI-DADE	CAPITAL FOR FIXED ROUTE													A1-73
4409243				6	0.0	0.0	0.0	0	0	0	Activity /Phase	Funding Source	2021 - 2022	2022 - 2023	2023 - 2024	2024 - 2025	
											CAPITAL	FTA	0	56,000	0	0	
TA4409244	MIAMI-DADE DTPW - FTA SECTION 5307 URBANIZED AREA FORMULA GRANT		MIAMI-DADE	CAPITAL FOR FIXED ROUTE													A1-74
4409244				6	0.0	0.0	0.0	0	0	0	Activity /Phase	Funding Source	2021 - 2022	2022 - 2023	2023 - 2024	2024 - 2025	
											CAPITAL	FTA	0	0	56,000	0	
TA4409245	MIAMI-DADE DTPW - FTA SECTION 5307 URBANIZED AREA FORMULA GRANT		MIAMI-DADE	CAPITAL FOR FIXED ROUTE													A1-74
4409245				6	0.0	0.0	0.0	0	0	0	Activity /Phase	Funding Source	2021 - 2022	2022 - 2023	2023 - 2024	2024 - 2025	
											CAPITAL	FTA	0	0	0	56,000	

DRAFT

MIAMI-DADE TRANSPORTATION PLANNING ORGANIZATION
TRANSPORTATION IMPROVEMENT PROGRAM
FEDERALLY-FUNDED PROJECTS

FLP: TRANSIT

TPO Project No / Agency Project No	Facility/Project Name / From / Location	To / Location	County / Old Item	Type of Work: Roadway ID	Length (miles)	Begin Point	End Point	Lanes: Exist	Improv	Add'l	Federal Funding Components							5-Yr Page Ref
TA4424971	STRATEGIC MIAMI AREA RAPID TRANSIT (SMART PLAN) PRIORITY PROJECTS		MIAMI-DADE	PRELIMINARY ENGINEERING							Activity /Phase	Funding Source	Proposed Funding ($000s) 2021 - 2022	2022 - 2023	2023 - 2024	2024 - 2025		A1-75
4424971				6	0.0	0.0	0.0	0	0	0	PRELIMINARY ENGINEERING	SU	0	0	420	0		
TA4424972	STRATEGIC MIAMI AREA RAPID TRANSIT (SMART PLAN) PRIORITY PROJECTS (2)		MIAMI-DADE	PRELIMINARY ENGINEERING							Activity /Phase	Funding Source	Proposed Funding ($000s) 2021 - 2022	2022 - 2023	2023 - 2024	2024 - 2025		A1-76
4424972				6	0.0	0.0	0.0	0	0	0	PRELIMINARY ENGINEERING	SU	0	1,400	0	1,000		
TA4424976	MIAMI-DADE DTPW - FTA SECTION 5307 FLEX (FY 2022)		MIAMI-DADE	TRANSIT IMPROVEMENT							Activity /Phase	Funding Source	Proposed Funding ($000s) 2021 - 2022	2022 - 2023	2023 - 2024	2024 - 2025		A1-77
4424976				12	0.0	0.0	0.0	0	0	0	CAPITAL	FTAT	30,000	0	0	0		
											CAPITAL	SU	30,000	0	0	0		
TA4424977	MIAMI-DADE DTPW - FTA SECTION 5307 FLEX (FY 2023)		MIAMI-DADE	TRANSIT IMPROVEMENT							Activity /Phase	Funding Source	Proposed Funding ($000s) 2021 - 2022	2022 - 2023	2023 - 2024	2024 - 2025		A1-78
4424977				12	0.0	0.0	0.0	0	0	0	CAPITAL	FTAT	0	30,000	0	0		
											CAPITAL	SU	0	30,000	0	0		

DRAFT

MIAMI-DADE TRANSPORTATION PLANNING ORGANIZATION
TRANSPORTATION IMPROVEMENT PROGRAM
FEDERALLY-FUNDED PROJECTS

FLP: TRANSIT

TPO Project No / Agency Project No	Facility/Project Name / From / Location	To / Location	County / Old Item	Type of Work	Roadway ID	Length (miles)	Begin Point	End Point	Lanes Exist	Lanes Improv	Lanes Add'l	Federal Funding Components							5-Yr Page Ref
TA4424978	MIAMI-DADE DTPW - FTA SECTION 5307 FLEX (FY 2024)		MIAMI-DADE	TRANSIT IMPROVEMENT										Proposed Funding ($000s)					A1-78
4424978					12	0.0	0.0	0.0	0	0	0	Activity /Phase	Funding Source	2021 - 2022	2022 - 2023	2023 - 2024	2024 - 2025		
												CAPITAL	FTAT	0	0	30,000	0		
												CAPITAL	SU	0	0	30,000	0		
TA4424979	MIAMI-DADE DTPW - FTA SECTION 5307 FLEX (FY 2025)		MIAMI-DADE	TRANSIT IMPROVEMENT										Proposed Funding ($000s)					A1-79
4424979					12	0.0	0.0	0.0	0	0	0	Activity /Phase	Funding Source	2021 - 2022	2022 - 2023	2023 - 2024	2024 - 2025		
												CAPITAL	FTAT	0	0	0	30,000		
												CAPITAL	SU	0	0	0	30,000		
TA4466841	DTPW FTA SEC 5307 - SR 836 / DOLPHIN EXPRESS TRANSIT SERVICE - LINE B		MIAMI-DADE	OPERATING FOR FIXED ROUTE										Proposed Funding ($000s)					A1-87
4466841					12	0.0	0.0	0.0	0	0	0	Activity /Phase	Funding Source	2021 - 2022	2022 - 2023	2023 - 2024	2024 - 2025		
												CAPITAL	CM	1,515	0	0	0		
												CAPITAL	FTAT	1,515	0	0	0		
TA4466931	DTPW - FTA SECTION 5307 ROUTE ALONG I-75 BETWEEN HIALEAH GARDENS & MIAMI GARDENS		MIAMI-DADE	OPERATING FOR FIXED ROUTE										Proposed Funding ($000s)					A1-88
4466931					12	0.0	0.0	0.0	0	0	0	Activity /Phase	Funding Source	2021 - 2022	2022 - 2023	2023 - 2024	2024 - 2025		
												CAPITAL	CM	400	0	0	0		
												CAPITAL	FTAT	400	0	0	0		

DRAFT

MIAMI-DADE TRANSPORTATION PLANNING ORGANIZATION
TRANSPORTATION IMPROVEMENT PROGRAM
FEDERALLY-FUNDED PROJECTS

FLP: TRANSIT

TPO Project No / Agency Project No	Facility/Project Name / From / Location	To / Location	County / Old Item	Type of Work	Roadway ID	Length (miles)	Begin Point	End Point	Lanes Exist	Lanes Improv	Lanes Add'l	Federal Funding Components							5-Yr Page Ref
TA4482631	MIAMI-DADE DTPW - FTA SECTION 5307 SR 836 EXPRESS SERVICE BUS PURCHASE		MIAMI-DADE	PURCHASE VEHICLES/EQUIPMENT										Proposed Funding ($000s)					A1-92
4482631					12	0.0	0.0	0.0	0	0	0	Activity /Phase	Funding Source	2021 - 2022	2022 - 2023	2023 - 2024	2024 - 2025		
												CAPITAL	CM	1,500	0	0	0		
												CAPITAL	FTAT	1,500	0	0	0		
TA4486581	DTPW FTA SEC 5307 - SR 836 / DOLPHIN EXPRESS TRANSIT SERVICE - LINES A & B		MIAMI-DADE	OPERATING FOR FIXED ROUTE										Proposed Funding ($000s)					A1-98
4486581					12	0.0	0.0	0.0	0	0	0	Activity /Phase	Funding Source	2021 - 2022	2022 - 2023	2023 - 2024	2024 - 2025		
												CAPITAL	FTAT	1,360	0	0	0		
												CAPITAL	SU	1,360	0	0	0		
TA4486791	MIAMI-DADE DTPW - FTA SECTION 5307 FLEX FOR SW 211 ST PARK & RIDE		MIAMI-DADE	PARK AND RIDE LOTS										Proposed Funding ($000s)					A1-99
4486791					12	0.0	0.0	0.0	0	0	0	Activity /Phase	Funding Source	2021 - 2022	2022 - 2023	2023 - 2024	2024 - 2025		
												CAPITAL	FTAT	1,032	0	0	0		
												CAPITAL	SU	1,032	0	0	0		

Yearly Total	172,367	161,961	161,041	161,682
4 Year Total			*$657,051*	

DRAFT

MIAMI-DADE TRANSPORTATION PLANNING ORGANIZATION
TRANSPORTATION IMPROVEMENT PROGRAM
FEDERALLY-FUNDED PROJECTS

HIGHWAYS

TPO Project No / Agency Project No	Facility/Project Name / From / Location	To / Location	County / Old Item	Type of Work	Roadway ID	Length (miles)	Begin Point	End Point	Lanes Exist	Lanes Improv	Lanes Add'l	Federal Funding Components		Proposed Funding ($000s) 2021 - 2022	2022 - 2023	2023 - 2024	2024 - 2025	5-Yr Page Ref
DT2506541	DISTRICTWIDE COMMUNITY SAFETY		DIST/ST-WIDE	SAFETY PROJECT														A1-132
2506541					6	0.0	0.0	0.0	0	0	0	Activity /Phase	Funding Source					
				PRELIMINARY ENGINEERING									NHTS	30	30	30	30	
DT2512657	BISCAYNE TRAIL SEGMENT D, SW 328 ST / SW 117 AVE TO HOMESTEAD BAYFRONT PARK		MIAMI-DADE	BIKE PATH/TRAIL														A1-172
2512657					18	0.0	0.0	0.0	0	0	0	Activity /Phase	Funding Source					
				CONSTRUCTION									SA	0	92	0	0	
				CONSTRUCTION									TALT	0	137	0	0	
				CONSTRUCTION									TALU	0	1,621	0	0	
DT2516881	SR 836 / I-395		MIAMI-DADE	BRIDGE-REPLACE AND ADD LANES														A1-173
2516881	FROM WEST OF I-95	TO MACARTHUR CAUSEWAY BRIDGE			36	2.0	0.0	0.0	0	0	0	Activity /Phase	Funding Source					
				DESIGN/BUILD									ACCM	791	0	0	0	
				DESIGN/BUILD									ACNP	3,891	0	0	0	
				DESIGN/BUILD									ACNP	2,052	0	0	0	
				DESIGN/BUILD									ACSU	614	0	0	0	
				DESIGN/BUILD									GFSU	5,952	0	0	0	
				DESIGN/BUILD									SA	19	0	0	0	

DRAFT

MIAMI-DADE TRANSPORTATION PLANNING ORGANIZATION
TRANSPORTATION IMPROVEMENT PROGRAM
FEDERALLY-FUNDED PROJECTS

HIGHWAYS

TPO Project No / Agency Project No	Facility/Project Name / From / Location	To / Location	County / Old Item	Type of Work	Roadway ID	Length (miles)	Begin Point	End Point	Lanes Exist	Lanes Improv	Lanes Add'l	Federal Funding Components							5-Yr Page Ref
DT4106465	SR 934 / NE/NW 79 ST		MIAMI-DADE	ADD LANES & RECONSTRUCT										Proposed Funding ($000s)					A1-194
4106465	FROM WEST OF I-95 (13TH CT)	TO END OF SR 934 / 1 WAY PL			6	5.9	0.0	0.0	0	0	0	Activity /Phase	Funding Source	2021 - 2022	2022 - 2023	2023 - 2024	2024 - 2025		
				PRELIMINARY ENGINEERING									ACSU	150	0	0	0		
DT4106466	SR 934 / NE/NW 81 / 82 ST		MIAMI-DADE	ROAD RECONSTRUCTION - 2 LANE										Proposed Funding ($000s)					A1-194
4106466	FROM WEST OF I-95 (13TH CT)	TO END OF SR 934 / 1 WAY PL			12	3.1	0.0	0.0	0	0	0	Activity /Phase	Funding Source	2021 - 2022	2022 - 2023	2023 - 2024	2024 - 2025		
				PRELIMINARY ENGINEERING									ACSU	150	0	0	0		
				RAILROAD & UTILITIES									SA	15	0	0	0		
DT4106467	SR 934 / NW 79 ST		MIAMI-DADE	SAFETY PROJECT										Proposed Funding ($000s)					A1-195
4106467	FROM NW 25 AVE	TO NW 1 PLACE			12	2.0	0.0	0.0	0	0	0	Activity /Phase	Funding Source	2021 - 2022	2022 - 2023	2023 - 2024	2024 - 2025		
				RIGHT OF WAY									ACSS	0	130	25	6		
				CONSTRUCTION									ACSS	0	0	0	1,403		
DT4149641	SR 9A / I-95		MIAMI-DADE	PD&E/EMO STUDY										Proposed Funding ($000s)					A1-199
4149641	FROM S OF MIAMI GARDENS DRIVE	TO BROWARD COUNTY LINE			12	3.3	0.0	0.0	0	0	0	Activity /Phase	Funding Source	2021 - 2022	2022 - 2023	2023 - 2024	2024 - 2025		
				PRELIMINARY ENGINEERING									ACFP	0	0	20,130	0		
				RAILROAD & UTILITIES									SA	0	0	10	0		

DRAFT

MIAMI-DADE TRANSPORTATION PLANNING ORGANIZATION
TRANSPORTATION IMPROVEMENT PROGRAM
FEDERALLY-FUNDED PROJECTS

HIGHWAYS

TPO Project No / Agency Project No	Facility/Project Name / From / Location	To / Location	County / Old Item	Type of Work	Roadway ID	Length (miles)	Begin Point	End Point	Lanes Exist	Lanes Improv	Lanes Add'l	Federal Funding Components							5-Yr Page Ref
DT4149647	SR 9A / I-95		MIAMI-DADE	PD&E/EMO STUDY										Proposed Funding ($000s)					A1-200
4149647	FROM US 1 / S DIXIE HIGHWAY	TO SOUTH OF NW 62ND ST			6	5.7	0.0	0.0	0	0	0	Activity /Phase	Funding Source	2021 - 2022	2022 - 2023	2023 - 2024	2024 - 2025		
				PROJECT DEVELOPMENT AND ENVIRONMENTAL									ACFP	0	0	6,700	0		
DT4149648	SR 9A / I-95		MIAMI-DADE	PD&E/EMO STUDY										Proposed Funding ($000s)					A1-201
4149648	FROM SOUTH OF NW 62ND ST	TO NORTH OF NW 143RD ST			6	5.6	0.0	0.0	0	0	0	Activity /Phase	Funding Source	2021 - 2022	2022 - 2023	2023 - 2024	2024 - 2025		
				PROJECT DEVELOPMENT AND ENVIRONMENTAL									ACFP	0	0	3,700	0		
DT4232512	SR 25 / OKEECHOBEE RD		MIAMI-DADE	ADD LANES & RECONSTRUCT										Proposed Funding ($000s)					A1-215
4232512	FROM BROWARD COUNTY LINE	TO WEST OF HEFT			6	4.6	0.0	0.0	0	0	0	Activity /Phase	Funding Source	2021 - 2022	2022 - 2023	2023 - 2024	2024 - 2025		
				CONSTRUCTION									ACNP	55,246	0	0	0		
DT4232513	SR 25 / OKEECHOBEE RD		MIAMI-DADE	ADD LANES & RECONSTRUCT										Proposed Funding ($000s)					A1-216
4232513	FROM EAST OF NW 87 AVE	TO NW 79 AVE (CONCRETE)			30	0.7	0.0	0.0	0	0	0	Activity /Phase	Funding Source	2021 - 2022	2022 - 2023	2023 - 2024	2024 - 2025		
				RIGHT OF WAY									GFSU	152	0	0	0		
				RIGHT OF WAY									SA	30	0	0	0		
				RIGHT OF WAY									SN	0	100	0	0		
				RIGHT OF WAY									SN	599	0	0	0		
				CONSTRUCTION									ACNP	0	0	0	11,912		

DRAFT

MIAMI-DADE TRANSPORTATION PLANNING ORGANIZATION
TRANSPORTATION IMPROVEMENT PROGRAM
FEDERALLY-FUNDED PROJECTS

HIGHWAYS

TPO Project No / Agency Project No	Facility/Project Name / From / Location	To / Location	County / Old Item	Type of Work	Roadway ID	Length (miles)	Begin Point	End Point	Lanes Exist	Lanes Improv	Lanes Add'l	Federal Funding Components						5-Yr Page Ref
DT4232514	SR 25 / OKEECHOBEE RD		MIAMI-DADE	ADD LANES & REHABILITATE PVMNT										Proposed Funding ($000s)				A1-217
4232514	FROM EAST OF NW 116 WAY	TO EAST OF NW 87 AVE (CONCRETE)			12	1.4	0.0	0.0	0	0	0	Activity /Phase	Funding Source	2021 - 2022	2022 - 2023	2023 - 2024	2024 - 2025	
												RIGHT OF WAY	ACNP	119	5,050	0	0	
												RIGHT OF WAY	SN	0	150	0	0	
DT4232515	SR 25 / OKEECHOBEE RD		MIAMI-DADE	ADD LANES & REHABILITATE PVMNT										Proposed Funding ($000s)				A1-218
4232515	FROM EAST OF NW 107 AVE	TO EAST OF NW 116 WAY (CONCRETE)			18	1.8	6.3	8.1	6	6	4	Activity /Phase	Funding Source	2021 - 2022	2022 - 2023	2023 - 2024	2024 - 2025	
												CONSTRUCTION	ACNP	534	0	0	0	
												CONSTRUCTION	ACNP	45,082	0	0	0	
												ALTERNATIVE CONTRACTING INCENTIVES	ACNP	0	0	0	4,700	
DT4244071	SR 968 / SW 1ST ST		MIAMI-DADE	BRIDGE REPLACEMENT										Proposed Funding ($000s)				A1-221
4244071	AT MIAMI RIVER (BRIDGE #870660)				12	0.4	0.0	0.0	0	0	0	Activity /Phase	Funding Source	2021 - 2022	2022 - 2023	2023 - 2024	2024 - 2025	
												CONSTRUCTION	ACBR	798	0	0	0	
												ALTERNATIVE CONTRACTING INCENTIVES	ACBR	4,200	0	0	0	
DT4275182	SR 860 / MIAMI GARDENS DR / NW 183 ST		MIAMI-DADE	RESURFACING										Proposed Funding ($000s)				A1-228
4275182	FROM EAST OF NW 57 AVE	TO WEST OF NW 27 AVE			6	2.8	0.0	0.0	0	0	0	Activity /Phase	Funding Source	2021 - 2022	2022 - 2023	2023 - 2024	2024 - 2025	
												ALTERNATIVE CONTRACTING INCENTIVES	SA	340	0	0	0	

DRAFT

MIAMI-DADE TRANSPORTATION PLANNING ORGANIZATION
TRANSPORTATION IMPROVEMENT PROGRAM
FEDERALLY-FUNDED PROJECTS

HIGHWAYS

TPO Project No / Agency Project No	Facility/Project Name / From / Location	To / Location	County / Old Item	Type of Work	Roadway ID	Length (miles)	Begin Point	End Point	Lanes Exist	Lanes Improv	Lanes Add'l	Federal Funding Components							5-Yr Page Ref
DT4275183	SR 860 / NW 183 ST		MIAMI-DADE	INTERSECTION IMPROVEMENT										Proposed Funding ($000s)					A1-229
4275183	FROM WEST OF NW 57 AVE	TO EAST OF NW 57 AVE			24	0.1	0.0	0.0	0	0	0	Activity /Phase	Funding Source	2021 - 2022	2022 - 2023	2023 - 2024	2024 - 2025		
												CONSTRUCTION	ACSS	0	34	0	0		
												CONSTRUCTION	ACSS	0	189	0	0		
												CONSTRUCTION	SA	0	23	0	0		
												ALTERNATIVE CONTRACTING INCENTIVES	SA	0	0	15	0		
DT4275212	SR 922 / NE 125 ST		MIAMI-DADE	INTERSECTION IMPROVEMENT										Proposed Funding ($000s)					A1-230
4275212	FROM SR 915 / NE 6 AVE	TO NE 7 AVE			24	0.9	2.2	2.6	4	4	0	Activity /Phase	Funding Source	2021 - 2022	2022 - 2023	2023 - 2024	2024 - 2025		
												PRELIMINARY ENGINEERING	SA	10	0	0	0		
												RAILROAD & UTILITIES	SA	10	0	0	0		
												CONSTRUCTION	ACSS	0	2,977	0	0		
												ALTERNATIVE CONTRACTING INCENTIVES	ACSS	0	0	142	0		
DT4291852	SR 9 / NW 27 AVE		MIAMI-DADE	RESURFACING										Proposed Funding ($000s)					A1-236
4291852	FROM NW 39 ST	TO SOUTH OF NW 79 ST			6	2.3	0.0	0.0	0	0	0	Activity /Phase	Funding Source	2021 - 2022	2022 - 2023	2023 - 2024	2024 - 2025		
												ALTERNATIVE CONTRACTING INCENTIVES	SA	0	360	0	0		

DRAFT

MIAMI-DADE TRANSPORTATION PLANNING ORGANIZATION
TRANSPORTATION IMPROVEMENT PROGRAM
FEDERALLY-FUNDED PROJECTS

HIGHWAYS

TPO Project No / Agency Project No	Facility/Project Name / From / Location	To / Location	County / Old Item	Type of Work	Roadway ID	Length (miles)	Begin Point	End Point	Lanes Exist	Lanes Improv	Lanes Add'l	Federal Funding Components						5-Yr Page Ref
DT4291863	SR 817 / NW 27 AVE		MIAMI-DADE	RESURFACING										Proposed Funding ($000s)				A1-240
4291863	FROM SOUTH OF NW 203 ST	TO SOUTH OF NW 215 ST / COUNTYLINE			24	0.8	0.0	0.0	0	0	0	Activity /Phase	Funding Source	2021 - 2022	2022 - 2023	2023 - 2024	2024 - 2025	
												CONSTRUCTION	ACSA	498	0	0	0	
												CONSTRUCTION	ACSS	56	0	0	0	
												CONSTRUCTION	SA	393	0	0	0	
												ALTERNATIVE CONTRACTING INCENTIVES	SA	0	128	0	0	
DT4291864	SR 817 / NW 27 AVE @ NW 207 ST		MIAMI-DADE	INTERSECTION IMPROVEMENT										Proposed Funding ($000s)				A1-240
4291864					12	0.8	0.0	0.0	0	0	0	Activity /Phase	Funding Source	2021 - 2022	2022 - 2023	2023 - 2024	2024 - 2025	
												CONSTRUCTION	ACSS	305	0	0	0	
												ALTERNATIVE CONTRACTING INCENTIVES	ACSS	0	23	0	0	
DT4291865	SR 817 / NW 27 AVE		MIAMI-DADE	INTERSECTION IMPROVEMENT										Proposed Funding ($000s)				A1-101
4291865	AT NW 195 BLOCK					0.2	0.0	0.0	0	0	0	Activity /Phase	Funding Source	2021 - 2022	2022 - 2023	2023 - 2024	2024 - 2025	
												RIGHT OF WAY	SA	95	0	0	0	
												CONSTRUCTION	ACSS	1,275	0	0	0	
												CONSTRUCTION	SA	35	0	0	0	
												ALTERNATIVE CONTRACTING INCENTIVES	ACSS	0	59	0	0	

DRAFT

MIAMI-DADE TRANSPORTATION PLANNING ORGANIZATION
TRANSPORTATION IMPROVEMENT PROGRAM
FEDERALLY-FUNDED PROJECTS

HIGHWAYS

TPO Project No / Agency Project No	Facility/Project Name / From / Location	To / Location	County / Old Item	Type of Work	Roadway ID	Length (miles)	Begin Point	End Point	Lanes Exist	Lanes Improv	Lanes Add'l	Federal Funding Components							5-Yr Page Ref
DT4291931	SR 907 / ALTON RD		MIAMI-DADE	FLEXIBLE PAVEMENT RECONSTRUCT.								Activity /Phase	Funding Source	Proposed Funding ($000s) 2021 - 2022	2022 - 2023	2023 - 2024	2024 - 2025		A1-241
4291931	FROM MICHIGAN AVE	TO SOUTH OF ED SULLIVAN DR / 43 ST			6	1.8	0.0	0.0	0	0	0								
												CONSTRUCTION	SA	0	0	0	531		
DT4293002	SR 9A / I-95		MIAMI-DADE	RIGID PAVEMENT RECONSTRUCTION								Activity /Phase	Funding Source	Proposed Funding ($000s) 2021 - 2022	2022 - 2023	2023 - 2024	2024 - 2025		A1-250
4293002	FROM NW 8 ST	TO NW 29 ST			6	4.0	0.0	0.0	0	0	0								
												DESIGN/BUILD	ACNP	459	0	0	0		
DT4293412	SR 994 / QUAIL ROOST / SW 186 ST		MIAMI-DADE	RESURFACING								Activity /Phase	Funding Source	Proposed Funding ($000s) 2021 - 2022	2022 - 2023	2023 - 2024	2024 - 2025		A1-253
4293412	FROM EAST OF SR 821 / HEFT	TO S DADE TRNWY			6	0.8	0.0	0.0	0	0	0								
												ALTERNATIVE CONTRACTING INCENTIVES	SA	0	80	0	0		
DT4293413	SR 994 / QUAIL ROOST		MIAMI-DADE	RESURFACING								Activity /Phase	Funding Source	Proposed Funding ($000s) 2021 - 2022	2022 - 2023	2023 - 2024	2024 - 2025		A1-254
4293413	FROM WEST OF SW 127 AVE	TO WEST OF SW 113 AVE			6	1.9	0.0	0.0	0	0	0								
												ALTERNATIVE CONTRACTING INCENTIVES	SA	0	180	0	0		
DT4301614	CONSTRUCTION FINAL ESTIMATES CONTRACT SUPPORT FOR LAP OVERSIGHT		DIST/ST-WIDE	INSPECT CONSTRUCTION PROJS.								Activity /Phase	Funding Source	Proposed Funding ($000s) 2021 - 2022	2022 - 2023	2023 - 2024	2024 - 2025		A1-267
4301614					6	0.0	0.0	0.0	0	0	0								

DRAFT

HIGHWAYS

TPO Project No / Agency Project No	Facility/Project Name / From / Location	To / Location	County / Old Item	Roadway ID	Length (miles)	Begin Point	End Point	Lanes Exist	Lanes Improv	Lanes Add'l	Activity /Phase	Funding Source	2021 - 2022	2022 - 2023	2023 - 2024	2024 - 2025	5-Yr Page Ref
											CONSTRUCTION	SA	390	390	370	0	
DT4301615	CONSTRUCTION FINAL ESTIMATES CONTRACT SUPPORT FOR LAP OVERSIGHT		DIST/ST-WIDE	INSPECT CONSTRUCTION PROJS.							Activity /Phase	Funding Source	Proposed Funding ($000s)				A1-268
4301615				6	0.0	0.0	0.0	0	0	0			2021 - 2022	2022 - 2023	2023 - 2024	2024 - 2025	
											CONSTRUCTION	SA	0	0	0	390	
DT4304441	SR 907 / ALTON RD		MIAMI-DADE	FLEXIBLE PAVEMENT RECONSTRUCT.							Activity /Phase	Funding Source	Proposed Funding ($000s)				A1-273
4304441	FROM SOUTH OF 43 ST	TO NORTH OF W 48 ST		12	0.8	0.0	0.0	0	0	0			2021 - 2022	2022 - 2023	2023 - 2024	2024 - 2025	
											RIGHT OF WAY	SA	0	3,000	427	0	
											CONSTRUCTION	SA	0	0	0	314	
DT4306372	SR 847 / NW 47 AVE		MIAMI-DADE	LANDSCAPING							Activity /Phase	Funding Source	Proposed Funding ($000s)				A1-277
4306372	FROM SR 860 / NW 183 ST	TO PREMIER PARKWAY (BROWARD)		6	2.5	0.0	0.0	0	0	0			2021 - 2022	2022 - 2023	2023 - 2024	2024 - 2025	
											CONSTRUCTION	ACSA	58	0	0	0	
DT4309492	SR A1A / COLLINS AVE		MIAMI-DADE	RESURFACING							Activity /Phase	Funding Source	Proposed Funding ($000s)				A1-287
4309492	FROM NORTH OF HAULOVER INLET	TO SOUTH OF BAYVIEW DR		6	1.4	0.0	0.0	0	0	0			2021 - 2022	2022 - 2023	2023 - 2024	2024 - 2025	
											CONSTRUCTION	ACSA	1,403	0	0	0	

DRAFT

MIAMI-DADE TRANSPORTATION PLANNING ORGANIZATION
TRANSPORTATION IMPROVEMENT PROGRAM
FEDERALLY-FUNDED PROJECTS

HIGHWAYS

TPO Project No / Agency Project No	Facility/Project Name / From / Location	To / Location	County / Old Item	Type of Work	Roadway ID	Length (miles)	Begin Point	End Point	Lanes Exist	Lanes Improv	Lanes Add'l	Federal Funding Components							5-Yr Page Ref
DT4326391	SR 826 / PALMETTO EXPWY		MIAMI-DADE	PRELIM ENG FOR FUTURE CAPACITY										Proposed Funding ($000s)					A1-300
4326391	FROM US 1 / S DIXIE HWY	TO SR 836 / DOLPHIN EXPWY			12	7.2	0.0	0.0	0	0	0	Activity /Phase	Funding Source	2021 - 2022	2022 - 2023	2023 - 2024	2024 - 2025		
				PRELIMINARY ENGINEERING									ACNP	0	14,562	0	0		
				RIGHT OF WAY									ACNP	0	3,550	27,520	16,525		
DT4327484	SR 933 / NW 12 AVE		MIAMI-DADE	RESURFACING - RIDE ONLY										Proposed Funding ($000s)					A1-305
4327484	FROM SOUTH OF NW 20 ST	TO NORTH OF NW 29 ST			12	0.6	0.0	0.0	0	0	0	Activity /Phase	Funding Source	2021 - 2022	2022 - 2023	2023 - 2024	2024 - 2025		
				CONSTRUCTION									SA	366	0	0	0		
				ALTERNATIVE CONTRACTING INCENTIVES									SA	0	80	0	0		
DT4327485	SR 933 / NW 12 AVE		MIAMI-DADE	INTERSECTION IMPROVEMENT										Proposed Funding ($000s)					A1-306
4327485	AT VARIOUS LOCATIONS				18	0.4	0.0	0.0	0	0	0	Activity /Phase	Funding Source	2021 - 2022	2022 - 2023	2023 - 2024	2024 - 2025		
				CONSTRUCTION									ACSS	341	0	0	0		
				CONSTRUCTION									SA	11	0	0	0		
				ALTERNATIVE CONTRACTING INCENTIVES									SA	0	16	0	0		
DT4332643	SR 94 / KENDALL DR / SW 88 ST		MIAMI-DADE	RESURFACING										Proposed Funding ($000s)					A1-308
4332643	FROM E OF SW 150 AVE	TO E OF SW 132 AVE			6	2.1	0.0	0.0	0	0	0	Activity /Phase	Funding Source	2021 - 2022	2022 - 2023	2023 - 2024	2024 - 2025		
				ALTERNATIVE CONTRACTING INCENTIVES									SA	390	0	0	0		

DRAFT

MIAMI-DADE TRANSPORTATION PLANNING ORGANIZATION
TRANSPORTATION IMPROVEMENT PROGRAM
FEDERALLY-FUNDED PROJECTS

HIGHWAYS

TPO Project No / Agency Project No	Facility/Project Name / From / Location	To / Location	County / Old Item	Type of Work	Roadway ID	Length (miles)	Begin Point	End Point	Lanes Exist	Lanes Improv	Lanes Add'l	Federal Funding Components	Activity /Phase	Funding Source	Proposed Funding ($000s) 2021 - 2022	2022 - 2023	2023 - 2024	2024 - 2025	5-Yr Page Ref
DT4332644	SR 94 / KENDALL DR / SW 88 ST MEDIAN MOD BETWEEN SW 149 AVE & SW 147 AVE		MIAMI-DADE	INTERSECTION IMPROVEMENT															A1-310
4332644					6	0.9	0.0	0.0	0	0	0								
												ALTERNATIVE CONTRACTING INCENTIVES		SA	10	0	0	0	
DT4347683	SR 932 / NW 103 ST / W 49 ST		MIAMI-DADE	RESURFACING															A1-316
4347683	FROM W 3 AVE	TO E 10 AVE			18	1.6	0.0	0.0	0	0	0								
												CONSTRUCTION		ACSA	1,092	0	0	0	
												CONSTRUCTION		SA	95	0	0	0	
												ALTERNATIVE CONTRACTING INCENTIVES		SA	0	140	0	0	
DT4347684	SR 932 / NW 103 ST / W 49 ST AND LEJEUNE RD / E 8 AVE		MIAMI-DADE	INTERSECTION IMPROVEMENT															A1-317
4347684					12	0.0	0.0	0.0	0	0	0								
												CONSTRUCTION		ACSS	699	0	0	0	
												ALTERNATIVE CONTRACTING INCENTIVES		SA	0	40	0	0	
DT4355051	CITY OF MIAMI GARDENS - NW 199 ST / BETTY FERGUSON RECREATION COMPLEX		MIAMI-DADE	BIKE PATH/TRAIL															A1-321
4355051					18	0.0	0.0	0.0	0	0	0								
												CONSTRUCTION		SA	0	0	5	0	
												CONSTRUCTION		TALT	0	0	624	0	

DRAFT

HIGHWAYS

TPO Project No / Agency Project No	Facility/Project Name / From / Location	To / Location	County / Old Item	Type of Work	Roadway ID	Length (miles)	Begin Point	End Point	Lanes Exist	Lanes Improv	Lanes Add'l	Federal Funding Components	Funding Source	2021 - 2022	2022 - 2023	2023 - 2024	2024 - 2025	5-Yr Page Ref
				CONSTRUCTION									TALU	0	0	376	0	
DT4358431	SR 112 / I-195 FRONTAGE RD & RAMP REALIGNMENT (MIAMI DESIGN DISTRICT)		MIAMI-DADE	NEW ROAD CONSTRUCTION								Activity /Phase	Funding Source	Proposed Funding ($000s) 2021 - 2022	2022 - 2023	2023 - 2024	2024 - 2025	A1-331
4358431					6	0.5	0.0	0.0	0	0	0							
				CONSTRUCTION									ACNP	0	0	0	5,702	
DT4363553	SR 976 / BIRD ROAD / SW 40 ST		MIAMI-DADE	DRAINAGE IMPROVEMENTS								Activity /Phase	Funding Source	Proposed Funding ($000s) 2021 - 2022	2022 - 2023	2023 - 2024	2024 - 2025	A1-342
4363553	FROM SW 114 AVE	TO SW 102 AVE			6	1.2	0.0	0.0	0	0	0							
				ALTERNATIVE CONTRACTING INCENTIVES									SA	60	0	0	0	
DT4364261	SR 948 / NW 36 ST		MIAMI-DADE	MODAL SYSTEMS PLANNING								Activity /Phase	Funding Source	Proposed Funding ($000s) 2021 - 2022	2022 - 2023	2023 - 2024	2024 - 2025	A1-343
4364261	FROM SR 826 / PALMETTO EXPY	TO SR 5 / US1			18	8.4	0.0	0.0	0	0	0							
				PRELIMINARY ENGINEERING									ACFP	0	0	0	5,550	
				PLANNING									ACFP	450	0	0	0	
				PROJECT DEVELOPMENT AND ENVIRONMENTAL									ACFP	1,500	0	0	0	
DT4364791	SR 934 / NW 74 ST		MIAMI-DADE	INTERSECTION IMPROVEMENT								Activity /Phase	Funding Source	Proposed Funding ($000s) 2021 - 2022	2022 - 2023	2023 - 2024	2024 - 2025	A1-343
4364791	FROM E OF SR 826 / PALMETTO EXPY	TO E OF NW 69 AVE			12	0.8	0.0	0.0	0	0	0							
				RIGHT OF WAY									SA	500	0	0	0	
				CONSTRUCTION									ACNP	5,465	0	0	0	

DRAFT

MIAMI-DADE TRANSPORTATION PLANNING ORGANIZATION
TRANSPORTATION IMPROVEMENT PROGRAM
FEDERALLY-FUNDED PROJECTS

HIGHWAYS

TPO Project No / Agency Project No	Facility/Project Name / From / Location	To / Location	County / Old Item	Type of Work	Roadway ID	Length (miles)	Begin Point	End Point	Lanes Exist	Lanes Improv	Lanes Add'l	Federal Funding Components	Funding Source	Proposed Funding ($000s) 2021 - 2022	2022 - 2023	2023 - 2024	2024 - 2025	5-Yr Page Ref
DT4365651	SR 25 / OKEECHOBEE RD & SR 826 / PALMETTO EXPRESSWAY INTERCHANGE		MIAMI-DADE	INTERCHANGE RAMP (NEW)														A1-345
4365651					12	2.7	0.0	0.0	0	0	0	Activity /Phase						
												RAILROAD & UTILITIES	ACNP	1,061	0	0	0	
												CONSTRUCTION	ACNP	0	0	0	96,889	
DT4377821	SR 968 / FLAGLER ST		MIAMI-DADE	PD&E/EMO STUDY														A1-348
4377821	FROM SR 821 / HEFT	TO SR 5 / BISCAYNE BLVD (BRT STUDY)			12	17.0	0.0	0.0	0	0	0	Activity /Phase						
												PRELIMINARY ENGINEERING	SU	2,315	0	0	0	
												PROJECT DEVELOPMENT AND ENVIRONMENTAL	SU	781	0	0	0	
DT4377841	SR 94 / KENDALL DR		MIAMI-DADE	PD&E/EMO STUDY														A1-348
4377841	FROM SR 997 / KROME AVE	TO SR 5 / S DIXIE HWY (BRT STUDY)			18	10.7	0.0	0.0	0	0	0	Activity /Phase						
												PRELIMINARY ENGINEERING	ACSU	2,556	0	0	0	
												PRELIMINARY ENGINEERING	SU	3,094	0	0	0	
												PROJECT DEVELOPMENT AND ENVIRONMENTAL	SU	1,875	0	0	0	
DT4380761	SR 9 / NW 27 AVE		MIAMI-DADE	PD&E/EMO STUDY														A1-353
4380761	FROM MIAMI INTERMODEL CENTER (MIC)	TO NW 215 ST / UNITY STATION (PTC STUDY)			6	14.1	0.0	0.0	0	0	0	Activity /Phase						
												PRELIMINARY ENGINEERING	SU	4,516	6,575	0	0	

DRAFT

MIAMI-DADE TRANSPORTATION PLANNING ORGANIZATION
TRANSPORTATION IMPROVEMENT PROGRAM
FEDERALLY-FUNDED PROJECTS

HIGHWAYS

TPO Project No / Agency Project No	Facility/Project Name / From / Location	To / Location	County / Old Item	Type of Work	Roadway ID	Length (miles)	Begin Point	End Point	Lanes Exist	Lanes Improv	Lanes Add'l	Federal Funding Components							5-Yr Page Ref
DT4399131	SR 5 / US 1		MIAMI-DADE	INTERSECTION IMPROVEMENT								Activity /Phase	Funding Source	Proposed Funding ($000s) 2021 - 2022	2022 - 2023	2023 - 2024	2024 - 2025		A1-361
4399131	AT SW 112 AVE				6	0.5	12.0	12.3	6	6	0								
				ALTERNATIVE CONTRACTING INCENTIVES									SA	54	0	0	0		
DT4399161	SR 989 / ALLAPATTAH ROAD		MIAMI-DADE	INTERSECTION IMPROVEMENT								Activity /Phase	Funding Source	Proposed Funding ($000s) 2021 - 2022	2022 - 2023	2023 - 2024	2024 - 2025		A1-362
4399161	AT SW 211 ST				6	0.3	0.0	0.0	0	0	0								
				ALTERNATIVE CONTRACTING INCENTIVES									SA	66	0	0	0		
DT4399201	SR 7 / NW 2 AVE		MIAMI-DADE	INTERSECTION IMPROVEMENT								Activity /Phase	Funding Source	Proposed Funding ($000s) 2021 - 2022	2022 - 2023	2023 - 2024	2024 - 2025		A1-364
4399201	FROM SOUTH OF NW 183 ST	TO SOUTH OF NW 188 ST			6	0.3	12.6	12.9	6	6	0								
				CONSTRUCTION									ACSS	125	0	0	0		
DT4399231	SR 916 / NE 135 ST		MIAMI-DADE	INTERSECTION IMPROVEMENT								Activity /Phase	Funding Source	Proposed Funding ($000s) 2021 - 2022	2022 - 2023	2023 - 2024	2024 - 2025		A1-365
4399231	AT NE 12 AVE				6	0.1	0.0	0.0	0	0	0								
				CONSTRUCTION									ACSS	0	375	0	0		
DT4399241	SR 973 / SW 87 AVE		MIAMI-DADE	INTERSECTION IMPROVEMENT								Activity /Phase	Funding Source	Proposed Funding ($000s) 2021 - 2022	2022 - 2023	2023 - 2024	2024 - 2025		A1-366
4399241	FROM SW 27 ST	TO SW 20 TERRACE			6	0.4	0.0	0.0	0	0	0								

DRAFT

MIAMI-DADE TRANSPORTATION PLANNING ORGANIZATION
TRANSPORTATION IMPROVEMENT PROGRAM
FEDERALLY-FUNDED PROJECTS

HIGHWAYS

TPO Project No / Agency Project No	Facility/Project Name / From / Location	To / Location	County / Old Item	Type of Work	Roadway ID	Length (miles)	Begin Point	End Point	Lanes Exist	Lanes Improv	Lanes Add'l	Activity /Phase	Funding Source	Proposed Funding ($000s) 2021 - 2022	2022 - 2023	2023 - 2024	2024 - 2025	5-Yr Page Ref
				ALTERNATIVE CONTRACTING INCENTIVES									SA	70	0	0	0	
DT4399761	SR 909 / W DIXIE HWY		MIAMI-DADE	RESURFACING														A1-366
4399761	FROM NE 119 ST	TO NORTH OF NE 124 ST			12	0.5	0.0	0.0	0	0	0							
												CONSTRUCTION	ACSS	0	22	0	0	
												CONSTRUCTION	SA	0	193	0	0	
DT4399762	SR 909 / W DIXIE HWY		MIAMI-DADE	INTERSECTION IMPROVEMENT														A1-367
4399762	AT NE 119 ST AND NE 124 ST				6	0.5	0.0	0.0	0	0	0							
												CONSTRUCTION	ACSS	0	11	0	0	
DT4399811	SR 924 / NW 119 ST / GRATIGNY RD		MIAMI-DADE	RESURFACING														A1-368
4399811	FROM WEST OF NW 27 AVE TO WEST OF NW 7 AVE				12	2.0	0.0	0.0	0	0	0							
												CONSTRUCTION	ACSA	393	0	0	0	
				ALTERNATIVE CONTRACTING INCENTIVES									SA	0	208	0	0	
DT4399812	SR 924 / NW 119 ST		MIAMI-DADE	INTERSECTION IMPROVEMENT														A1-369
4399812	AT SR 9 / NW 27 AVE AND NW 17 AVE				12	0.0	0.0	0.0	7	7	0							
												CONSTRUCTION	ACSS	231	0	0	0	
				ALTERNATIVE CONTRACTING INCENTIVES									SA	0	12	0	0	

DRAFT

MIAMI-DADE TRANSPORTATION PLANNING ORGANIZATION
TRANSPORTATION IMPROVEMENT PROGRAM
FEDERALLY-FUNDED PROJECTS

HIGHWAYS

TPO Project No / Agency Project No	Facility/Project Name / From / Location	To / Location	County / Old Item	Type of Work	Roadway ID	Length (miles)	Begin Point	End Point	Lanes Exist	Lanes Improv	Lanes Add'l	Federal Funding Components		Proposed Funding ($000s) 2021 - 2022	2022 - 2023	2023 - 2024	2024 - 2025	5-Yr Page Ref
DT4399861	SR 5 / US 1		MIAMI-DADE	INTERSECTION IMPROVEMENT														A1-370
4399861	FROM BAILES RD	TO SW 214 ST			18	1.0	0.0	0.0	0	0	0	Activity /Phase	Funding Source					
				CONSTRUCTION									ACSS	2,180	0	0	0	
				CONSTRUCTION									SA	424	0	0	0	
				ALTERNATIVE CONTRACTING INCENTIVES									SA	0	120	0	0	
DT4401761	SR 989 / SW 112AVE SIGNALIZE INTRSLIGHTING FM SW 248 ST TO SW 20900 BLK		MIAMI-DADE	LIGHTING														A1-371
4401761					6	2.6	0.0	0.0	0	0	0	Activity /Phase	Funding Source					
				ALTERNATIVE CONTRACTING INCENTIVES									SA	20	0	0	0	
DT4401762	SR 994 / QUAIL ROOST DR SIGNALIZED INTERSECTION LIGHTNG FM SW 113 AVE TO HOMESTEAD AVE		MIAMI-DADE	LIGHTING														A1-372
4401762					6	1.1	0.0	0.0	0	0	0	Activity /Phase	Funding Source					
				ALTERNATIVE CONTRACTING INCENTIVES									ACSS	0	15	0	0	
DT4401791	SR 909 / W DIXIE HWY SIGNALIZED INTERSECTION LIGHTNG		MIAMI-DADE	LIGHTING														A1-372
4401791	FROM NE 8 AVE	TO NE 163 ST			12	2.8	0.0	0.0	0	0	0	Activity /Phase	Funding Source					
				CONSTRUCTION									ACSS	471	0	0	0	
				CONSTRUCTION									SA	22	0	0	0	

DRAFT

MIAMI-DADE TRANSPORTATION PLANNING ORGANIZATION
TRANSPORTATION IMPROVEMENT PROGRAM
FEDERALLY-FUNDED PROJECTS

HIGHWAYS

TPO Project No / Agency Project No	Facility/Project Name / From / Location	To / Location	County / Old Item	Type of Work	Roadway ID	Length (miles)	Begin Point	End Point	Lanes Exist	Lanes Improv	Lanes Add'l	Federal Funding Components							5-Yr Page Ref
DT4401792	SR 915 / NE 6 AVE SIGNALIZED INTERSECTION LIGHTING		MIAMI-DADE	LIGHTING										Proposed Funding ($000s)					A1-373
4401792	FROM NE 123 ST	TO NE 177 ST			12	3.4	0.0	0.0	0	0	0	Activity /Phase	Funding Source	2021 - 2022	2022 - 2023	2023 - 2024	2024 - 2025		
												CONSTRUCTION	ACSS	290	0	0	0		
												CONSTRUCTION	SA	13	0	0	0		
DT4401811	SR 860 / NW 183 ST SIGNALIZED INTRSECTION LIGHTNG		MIAMI-DADE	LIGHTING										Proposed Funding ($000s)					A1-374
4401811	FROM NW 22 AVE	TO W DIXIE HWY			6	5.8	0.0	0.0	0	0	0	Activity /Phase	Funding Source	2021 - 2022	2022 - 2023	2023 - 2024	2024 - 2025		
												ALTERNATIVE CONTRACTING INCENTIVES	ACSS	20	0	0	0		
DT4408371	CITY OF MIAMI - MIAMI RIVER GREENWAY CURTIS PARK EAST		MIAMI-DADE	SIDEWALK										Proposed Funding ($000s)					A1-377
4408371					12	0.0	0.0	0.0	0	0	0	Activity /Phase	Funding Source	2021 - 2022	2022 - 2023	2023 - 2024	2024 - 2025		
												CONSTRUCTION	SA	0	5	0	0		
												CONSTRUCTION	TALU	0	1,000	0	0		
DT4408421	MDPROS - BLACK CREEK TRAIL SEGMENT B PHASE II		MIAMI-DADE	BIKE PATH/TRAIL										Proposed Funding ($000s)					A1-378
4408421					12	0.0	0.0	0.0	0	0	0	Activity /Phase	Funding Source	2021 - 2022	2022 - 2023	2023 - 2024	2024 - 2025		
												CONSTRUCTION	SA	0	5	0	0		
												CONSTRUCTION	TALU	0	1,000	0	0		

DRAFT

MIAMI-DADE TRANSPORTATION PLANNING ORGANIZATION
TRANSPORTATION IMPROVEMENT PROGRAM
FEDERALLY-FUNDED PROJECTS

HIGHWAYS

TPO Project No / Agency Project No	Facility/Project Name / From / Location	To / Location	County / Old Item	Type of Work	Roadway ID	Length (miles)	Begin Point	End Point	Lanes Exist	Lanes Improv	Lanes Add'l	Federal Funding Components							5-Yr Page Ref
DT4408431	VILLAGE OF MIAMI SHORES - MULTIMODAL MOBILITY IMPROVEMENTS		MIAMI-DADE	BIKE PATH/TRAIL								Activity /Phase	Funding Source	Proposed Funding ($000s) 2021 - 2022	2022 - 2023	2023 - 2024	2024 - 2025		A1-379
4408431					6	0.0	0.0	0.0	0	0	0								
												CONSTRUCTION	TALU	0	710	0	0		
DT4408451	VILLAGE OF VIRGINIA GARDENS - COMMUNITY BICYCLE AND PEDESTRIAN IMPROV.		MIAMI-DADE	BIKE PATH/TRAIL								Activity /Phase	Funding Source	Proposed Funding ($000s) 2021 - 2022	2022 - 2023	2023 - 2024	2024 - 2025		A1-379
4408451					12	0.0	0.0	0.0	0	0	0								
												CONSTRUCTION	SA	5	0	0	0		
												CONSTRUCTION	TALT	1,000	0	0	0		
DT4408461	NORTH BAY VILLAGE - BAYWALK PLAZA AREA PHASE I		MIAMI-DADE	BIKE LANE/SIDEWALK								Activity /Phase	Funding Source	Proposed Funding ($000s) 2021 - 2022	2022 - 2023	2023 - 2024	2024 - 2025		A1-380
4408461					12	0.0	0.0	0.0	0	0	0								
												CONSTRUCTION	SA	5	0	0	0		
												CONSTRUCTION	TALT	1,000	0	0	0		
DT4408491	TOWN OF MIAMI LAKES - GREEN 2.0		MIAMI-DADE	BIKE PATH/TRAIL								Activity /Phase	Funding Source	Proposed Funding ($000s) 2021 - 2022	2022 - 2023	2023 - 2024	2024 - 2025		A1-380
4408491					18	0.0	0.0	0.0	0	0	0								
												CONSTRUCTION	SA	0	5	0	0		
												CONSTRUCTION	TALT	0	359	0	0		
												CONSTRUCTION	TALU	0	183	0	0		

DRAFT

MIAMI-DADE TRANSPORTATION PLANNING ORGANIZATION
TRANSPORTATION IMPROVEMENT PROGRAM
FEDERALLY-FUNDED PROJECTS

HIGHWAYS

TPO Project No / Agency Project No	Facility/Project Name / From / Location	To / Location	County / Old Item	Type of Work	Roadway ID	Length (miles)	Begin Point	End Point	Lanes Exist	Lanes Improv	Lanes Add'l	Activity /Phase	Funding Source	Proposed Funding ($000s) 2021 - 2022	2022 - 2023	2023 - 2024	2024 - 2025	5-Yr Page Ref
DT4416371	VILLAGE OF PALMETTO BAY - SW 82 AVENUE COMMUTER ACCESS		MIAMI-DADE	BIKE LANE/SIDEWALK														A1-382
4416371					18	0.0	0.0	0.0	0	0	0							
												CONSTRUCTION	SA	0	0	61	0	
												CONSTRUCTION	TALT	0	0	345	0	
												CONSTRUCTION	TALU	0	0	598	0	
DT4416381	MIAMI SHORES - MULTIMODAL MOBILITY IMPROVEMENTS		MIAMI-DADE	SIGNING/PAVEMENT MARKINGS														A1-383
4416381					18	0.0	0.0	0.0	0	0	0							
												CONSTRUCTION	SA	0	0	5	0	
												CONSTRUCTION	TALT	0	0	9	0	
												CONSTRUCTION	TALU	0	0	460	0	
DT4416411	ROBERTA HUNTER PARK - SOUTH DADE TRAIL CONNECTION		MIAMI-DADE	BIKE PATH/TRAIL														A1-383
4416411					18	0.0	0.0	0.0	0	0	0							
												CONSTRUCTION	SA	0	0	5	0	
												CONSTRUCTION	TALT	0	0	315	0	
												CONSTRUCTION	TALU	0	0	33	0	

DRAFT

MIAMI-DADE TRANSPORTATION PLANNING ORGANIZATION
TRANSPORTATION IMPROVEMENT PROGRAM
FEDERALLY-FUNDED PROJECTS

HIGHWAYS

TPO Project No / Agency Project No	Facility/Project Name / From / Location	To / Location	County / Old Item	Type of Work	Roadway ID	Length (miles)	Begin Point	End Point	Lanes Exist	Lanes Improv	Lanes Add'l	Federal Funding Components							5-Yr Page Ref
DT4416431	TOWN OF MIAMI LAKES - 59TH AVE TRANSPORTATION IMPROVEMENTS PROJECT		MIAMI-DADE	BIKE LANE/SIDEWALK										Proposed Funding ($000s)					A1-384
4416431					12	0.0	0.0	0.0	0	0	0	Activity /Phase	Funding Source	2021 - 2022	2022 - 2023	2023 - 2024	2024 - 2025		
												CONSTRUCTION	SA	0	0	5	0		
												CONSTRUCTION	TALT	0	0	1,000	0		
DT4418121	SR 5 / S DIXIE HWY		MIAMI-DADE	RESURFACING										Proposed Funding ($000s)					A1-385
4418121	FROM CARD SOUND RD	TO SOUTH OF SW 336 ST			6	1.3	0.0	0.0	0	0	0	Activity /Phase	Funding Source	2021 - 2022	2022 - 2023	2023 - 2024	2024 - 2025		
												ALTERNATIVE CONTRACTING INCENTIVES	SA	0	200	0	0		
DT4418271	SR 5 / S DIXIE HWY		MIAMI-DADE	RESURFACING										Proposed Funding ($000s)					A1-386
4418271	FROM NORTH OF SW 336 ST	TO SOUTH OF SW 304 ST			6	2.3	0.0	0.0	0	0	0	Activity /Phase	Funding Source	2021 - 2022	2022 - 2023	2023 - 2024	2024 - 2025		
												ALTERNATIVE CONTRACTING INCENTIVES	SA	0	260	0	0		
DT4418321	SR 826 FRONTAGE ROADS		MIAMI-DADE	RESURFACING										Proposed Funding ($000s)					A1-388
4418321	FROM NW 122 ST	TO NW 138 ST			12	1.0	0.0	0.0	0	0	0	Activity /Phase	Funding Source	2021 - 2022	2022 - 2023	2023 - 2024	2024 - 2025		
												CONSTRUCTION	SA	303	0	0	0		
												ALTERNATIVE CONTRACTING INCENTIVES	SA	0	130	0	0		

DRAFT

MIAMI-DADE TRANSPORTATION PLANNING ORGANIZATION
TRANSPORTATION IMPROVEMENT PROGRAM
FEDERALLY-FUNDED PROJECTS

HIGHWAYS

TPO Project No / Agency Project No	Facility/Project Name / From / Location	To / Location	County / Old Item	Type of Work	Roadway ID	Length (miles)	Begin Point	End Point	Lanes Exist	Lanes Improv	Lanes Add'l	Federal Funding Components						5-Yr Page Ref
DT4418361	SR 93 / I-75 RAMPS		MIAMI-DADE	RESURFACING										Proposed Funding ($000s)				A1-389
4418361	AT NW 138 ST				6	2.1	0.0	0.0	0	0	0	Activity /Phase	Funding Source	2021 - 2022	2022 - 2023	2023 - 2024	2024 - 2025	
												CONSTRUCTION	ACSS	0	383	0	0	
DT4438551	SR 915 / NE 6 AVE		MIAMI-DADE	INTERSECTION IMPROVEMENT										Proposed Funding ($000s)				A1-397
4438551	FROM SOUTH OF NE 147 ST	TO NORTH OF NE 154 ST			18	0.6	3.7	4.2	4	4	0	Activity /Phase	Funding Source	2021 - 2022	2022 - 2023	2023 - 2024	2024 - 2025	
												RIGHT OF WAY	SA	258	0	0	0	
												CONSTRUCTION	ACSS	0	1,085	0	0	
												CONSTRUCTION	SA	71	520	0	0	
DT4438941	SR 9A / I-95 RAMPS		MIAMI-DADE	RIGID PAVEMENT REHABILITATION										Proposed Funding ($000s)				A1-399
4438941	AT SR 90 / SW 8 ST AND SW 7 ST				12	0.6	0.0	0.0	0	0	0	Activity /Phase	Funding Source	2021 - 2022	2022 - 2023	2023 - 2024	2024 - 2025	
												CONSTRUCTION	ACNP	0	2,130	0	0	
												ALTERNATIVE CONTRACTING INCENTIVES	ACNP	0	0	0	85	
DT4438961	SR 9A / I-95 RAMPS SB OFF RAMP TO SW 25 RD		MIAMI-DADE	RIGID PAVEMENT REHABILITATION										Proposed Funding ($000s)				A1-400
4438961					18	0.9	0.0	0.0	0	0	0	Activity /Phase	Funding Source	2021 - 2022	2022 - 2023	2023 - 2024	2024 - 2025	
												CONSTRUCTION	ACNP	0	2,930	0	0	
												CONSTRUCTION	ACSS	0	327	0	0	

DRAFT

HIGHWAYS

TPO Project No / Agency Project No	Facility/Project Name / From / Location	To / Location	County / Old Item	Type of Work	Roadway ID	Length (miles)	Begin Point	End Point	Lanes Exist	Lanes Improv	Lanes Add'l	Activity /Phase	Funding Source	Proposed Funding ($000s) 2021 - 2022	2022 - 2023	2023 - 2024	2024 - 2025	5-Yr Page Ref
				ALTERNATIVE CONTRACTING INCENTIVES									ACNP	0	0	0	145	
DT4438991	SR A1A / HARDING AVE / ABBOTT AVE		MIAMI-DADE	RESURFACING														A1-400
4438991	FROM NORTH OF 96TH ST	TO INDIAN CREEK DR			6	2.5	0.0	0.0	0	0	0	Activity /Phase	Funding Source	2021 - 2022	2022 - 2023	2023 - 2024	2024 - 2025	
				CONSTRUCTION									NHRE	0	3,044	0	0	
DT4439021	SR A1A / COLLINS AVE		MIAMI-DADE	RESURFACING														A1-402
4439021	FROM NORTH OF 26TH ST	TO 44TH ST / INDIAN CREEK DR			12	1.0	0.0	0.0	0	0	0	Activity /Phase	Funding Source	2021 - 2022	2022 - 2023	2023 - 2024	2024 - 2025	
				PRELIMINARY ENGINEERING									SA	5	0	0	0	
				CONSTRUCTION									ACSS	0	308	0	0	
DT4439061	SR 852 / COUNTY LINE RD		MIAMI-DADE	RESURFACING														A1-404
4439061	FROM EAST OF NW 27 AVE	TO WEST OF NW 1700 BLK			6	0.8	0.0	0.8	4	4	0	Activity /Phase	Funding Source	2021 - 2022	2022 - 2023	2023 - 2024	2024 - 2025	
				PRELIMINARY ENGINEERING									SA	10	0	0	0	
DT4439071	SR 994 / QUAIL ROOST DRIVE		MIAMI-DADE	RESURFACING														A1-404
4439071	FROM EAST OF KROME AVE	TO WEST OF SW 137 AVE			6	3.9	0.0	0.0	0	0	0	Activity /Phase	Funding Source	2021 - 2022	2022 - 2023	2023 - 2024	2024 - 2025	
				CONSTRUCTION									SA	0	2,561	0	0	

DRAFT

MIAMI-DADE TRANSPORTATION PLANNING ORGANIZATION
TRANSPORTATION IMPROVEMENT PROGRAM
FEDERALLY-FUNDED PROJECTS

HIGHWAYS

TPO Project No / Agency Project No	Facility/Project Name / From / Location	To / Location	County / Old Item	Type of Work	Roadway ID	Length (miles)	Begin Point	End Point	Lanes Exist	Lanes Improv	Lanes Add'l	Activity /Phase	Funding Source	Proposed Funding ($000s) 2021 - 2022	2022 - 2023	2023 - 2024	2024 - 2025	5-Yr Page Ref
DT4439111	SR 5 / US 1 / BISCAYNE BLVD		MIAMI-DADE	RESURFACING - RIDE ONLY														A1-407
4439111	FROM SOUTH OF NE 5 ST	TO NE 11 ST			6	0.4	11.4	11.7	6	6	0							
												CONSTRUCTION	NHRE	0	0	1,631	0	
DT4439161	SR 5 / US 1 / S DIXIE HWY		MIAMI-DADE	RESURFACING														A1-410
4439161	FROM NORTH OF SW 80 ST	TO SOUTH OF RIVIERA DR			18	2.7	1.6	4.4	6	6	0							
												PRELIMINARY ENGINEERING	SA	6	6	0	0	
												CONSTRUCTION	ACSS	99	0	0	0	
												ALTERNATIVE CONTRACTING INCENTIVES	SA	0	0	360	0	
DT4439171	SR 90 / SW 8 ST		MIAMI-DADE	RESURFACING														A1-411
4439171	FROM EAST OF SW 42 AVE	TO EAST OF SW 27 AVE			12	1.5	13.7	15.1	4	4	0							
												CONSTRUCTION	SA	2,264	523	0	0	
												ALTERNATIVE CONTRACTING INCENTIVES	SA	0	0	160	0	
DT4439181	SR 90 / SW 8 ST		MIAMI-DADE	RESURFACING														A1-412
4439181	FROM WEST OF SW 57 AVE	TO WEST OF SW 42 AVE			12	1.5	12.0	13.5	4	4	0							
												CONSTRUCTION	SA	878	370	0	0	
												ALTERNATIVE CONTRACTING INCENTIVES	SA	0	0	140	0	

DRAFT

MIAMI-DADE TRANSPORTATION PLANNING ORGANIZATION
TRANSPORTATION IMPROVEMENT PROGRAM
FEDERALLY-FUNDED PROJECTS

HIGHWAYS

TPO Project No / Agency Project No	Facility/Project Name / From / Location	To / Location	County / Old Item	Type of Work	Roadway ID	Length (miles)	Begin Point	End Point	Lanes Exist	Lanes Improv	Lanes Add'l	Federal Funding Components							5-Yr Page Ref
DT4439182	SR 90 / SW 8 ST		MIAMI-DADE	PEDESTRIAN SAFETY IMPROVEMENT										Proposed Funding ($000s)					A1-413
4439182	AT SW 44 AVE				6	0.0	0.0	0.0	0	0	0	Activity /Phase	Funding Source	2021 - 2022	2022 - 2023	2023 - 2024	2024 - 2025		
				CONSTRUCTION									ACSS	259	0	0	0		
DT4439191	SR 90 / SW 8 ST		MIAMI-DADE	RESURFACING										Proposed Funding ($000s)					A1-413
4439191	FROM WEST OF SW 74 COURT	TO WEST OF SW 57 AVE			18	1.8	10.3	12.0	4	4	0	Activity /Phase	Funding Source	2021 - 2022	2022 - 2023	2023 - 2024	2024 - 2025		
				RAILROAD & UTILITIES									SA	15	0	0	0		
				CONSTRUCTION									SA	3,440	423	0	0		
				ALTERNATIVE CONTRACTING INCENTIVES									SA	0	0	180	0		
DT4439321	SR 915 / NE 6 AVE		MIAMI-DADE	RESURFACING										Proposed Funding ($000s)					A1-416
4439321	FROM SOUTH OF NE 123 ST	TO NORTH OF NE 145 ST			12	1.5	0.0	0.0	0	0	0	Activity /Phase	Funding Source	2021 - 2022	2022 - 2023	2023 - 2024	2024 - 2025		
				CONSTRUCTION									ACSS	0	335	0	0		
				ALTERNATIVE CONTRACTING INCENTIVES									SA	0	0	110	0		
DT4439322	SR 915 / NE 6 AVE		MIAMI-DADE	INTERSECTION IMPROVEMENT										Proposed Funding ($000s)					A1-416
4439322	AT NE 139 ST				6	0.2	0.0	0.0	0	0	0	Activity /Phase	Funding Source	2021 - 2022	2022 - 2023	2023 - 2024	2024 - 2025		
				CONSTRUCTION									ACSS	0	0	0	624		

DRAFT

MIAMI-DADE TRANSPORTATION PLANNING ORGANIZATION
TRANSPORTATION IMPROVEMENT PROGRAM
FEDERALLY-FUNDED PROJECTS

HIGHWAYS

TPO Project No / Agency Project No	Facility/Project Name / From / Location	To / Location	County / Old Item	Type of Work	Roadway ID	Length (miles)	Begin Point	End Point	Lanes Exist	Lanes Improv	Lanes Add'l	Federal Funding Components						5-Yr Page Ref
DT4439361	SR 909 / W DIXIE HWY		MIAMI-DADE	RESURFACING								Activity /Phase	Funding Source	Proposed Funding ($000s) 2021 - 2022	2022 - 2023	2023 - 2024	2024 - 2025	A1-418
4439361	FROM SOUTH OF NE 129 ST	TO NORTH OF NE 151 ST			12	2.0	0.0	0.0	0	0	0							
												CONSTRUCTION	SA	0	3,886	0	0	
												ALTERNATIVE CONTRACTING INCENTIVES	SA	0	0	180	0	
DT4439421	SR 9A / I-95 (SHOULDERS ONLY)		MIAMI-DADE	RIGID PAVEMENT REHABILITATION								Activity /Phase	Funding Source	Proposed Funding ($000s) 2021 - 2022	2022 - 2023	2023 - 2024	2024 - 2025	A1-421
4439421	FROM SOUTH DIXIE HIGHWAY	TO SW 8TH ST			12	1.5	0.0	0.0	0	0	0							
												CONSTRUCTION	ACNP	0	526	0	0	
												ALTERNATIVE CONTRACTING INCENTIVES	ACNP	0	0	0	20	
DT4446221	SR 112 / I-195 / JULIA TUTTLE CSWY		MIAMI-DADE	MISCELLANEOUS CONSTRUCTION								Activity /Phase	Funding Source	Proposed Funding ($000s) 2021 - 2022	2022 - 2023	2023 - 2024	2024 - 2025	A1-429
4446221	FROM EAST OF SR 5 / BISCAYNE BLVD	TO ALTON RD			18	3.0	0.0	0.0	0	0	0							
												CONSTRUCTION	GFSU	7,181	0	0	0	
												CONSTRUCTION	SU	0	653	0	0	
												ALTERNATIVE CONTRACTING INCENTIVES	SA	0	0	220	0	
DT4448251	DISTRICT 6 - SCHOOL ZONE IMPLEMENTATION PLAN		DIST/ST-WIDE	TRAFFIC CONTROL DEVICES/SYSTEM								Activity /Phase	Funding Source	Proposed Funding ($000s) 2021 - 2022	2022 - 2023	2023 - 2024	2024 - 2025	A1-435
4448251					6	0.0	0.0	0.0	0	0	0							
												CAPITAL	RED	1,060	0	0	0	

DRAFT

MIAMI-DADE TRANSPORTATION PLANNING ORGANIZATION
TRANSPORTATION IMPROVEMENT PROGRAM
FEDERALLY-FUNDED PROJECTS

HIGHWAYS

TPO Project No / Agency Project No	Facility/Project Name / From / Location	To / Location	County / Old Item	Type of Work	Roadway ID	Length (miles)	Begin Point	End Point	Lanes Exist	Lanes Improv	Lanes Add'l	Federal Funding Components						5-Yr Page Ref
DT4451581	SAFE ROUTES TO SCHOOL - SEMINOLE ELEMENTARY		MIAMI-DADE	PEDESTRIAN SAFETY IMPROVEMENT										Proposed Funding ($000s)				A1-439
4451581					12	0.0	0.0	0.0	0	0	0	Activity /Phase	Funding Source	2021 - 2022	2022 - 2023	2023 - 2024	2024 - 2025	
												PRELIMINARY ENGINEERING	SA	101	0	0	0	
												CONSTRUCTION	SU	0	0	478	0	
DT4451601	SAFE ROUTES TO SCHOOL - MANDARIN LAKES K-8		MIAMI-DADE	PEDESTRIAN SAFETY IMPROVEMENT										Proposed Funding ($000s)				A1-439
4451601					12	0.0	0.0	0.0	0	0	0	Activity /Phase	Funding Source	2021 - 2022	2022 - 2023	2023 - 2024	2024 - 2025	
												PRELIMINARY ENGINEERING	SA	28	0	0	0	
												CONSTRUCTION	SU	0	0	211	0	
DT4451611	SAFE ROUTES TO SCHOOL - AIRBASE K-8 CENTER		MIAMI-DADE	PEDESTRIAN SAFETY IMPROVEMENT										Proposed Funding ($000s)				A1-440
4451611					12	0.0	0.0	0.0	0	0	0	Activity /Phase	Funding Source	2021 - 2022	2022 - 2023	2023 - 2024	2024 - 2025	
												PRELIMINARY ENGINEERING	SA	9	0	0	0	
												CONSTRUCTION	SU	0	0	45	0	
DT4451621	SAFE ROUTES TO SCHOOL - EVERGLADES K-8		MIAMI-DADE	PEDESTRIAN SAFETY IMPROVEMENT										Proposed Funding ($000s)				A1-440
4451621					12	0.0	0.0	0.0	0	0	0	Activity /Phase	Funding Source	2021 - 2022	2022 - 2023	2023 - 2024	2024 - 2025	
												PRELIMINARY ENGINEERING	SA	55	0	0	0	
												CONSTRUCTION	SU	0	0	302	0	

DRAFT

MIAMI-DADE TRANSPORTATION PLANNING ORGANIZATION
TRANSPORTATION IMPROVEMENT PROGRAM
FEDERALLY-FUNDED PROJECTS

HIGHWAYS

TPO Project No / Agency Project No	Facility/Project Name / From / Location	To / Location	County / Old Item	Type of Work	Roadway ID	Length (miles)	Begin Point	End Point	Lanes Exist	Lanes Improv	Lanes Add'l	Federal Funding Components							5-Yr Page Ref
DT4457451	SR 985 / SW 107 AVE AND SW 24 ST		MIAMI-DADE	INTERSECTION IMPROVEMENT										Proposed Funding ($000s)					A1-441
4457451					12	0.1	0.0	0.0	0	0	0	Activity /Phase	Funding Source	2021 - 2022	2022 - 2023	2023 - 2024	2024 - 2025		
												CONSTRUCTION	ACSS	0	428	0	0		
												CONSTRUCTION	SA	0	112	0	0		
DT4457461	SR 932 / NW 103 ST AND NW 32 AVE		MIAMI-DADE	INTERSECTION IMPROVEMENT										Proposed Funding ($000s)					A1-442
4457461					12	0.2	0.0	0.0	0	0	0	Activity /Phase	Funding Source	2021 - 2022	2022 - 2023	2023 - 2024	2024 - 2025		
												RIGHT OF WAY	ACSS	197	0	0	0		
												RIGHT OF WAY	SA	150	450	107	0		
DT4457471	SR 852 / NW 215 ST AND NW 2 AVE		MIAMI-DADE	INTERSECTION IMPROVEMENT										Proposed Funding ($000s)					A1-442
4457471					12	0.2	0.0	0.0	0	0	0	Activity /Phase	Funding Source	2021 - 2022	2022 - 2023	2023 - 2024	2024 - 2025		
												CONSTRUCTION	ACSS	0	410	0	0		
												CONSTRUCTION	SA	0	39	0	0		
DT4457631	SR 9A / I-95 AUDIBLE PAVEMENT MARKINGS		MIAMI-DADE	SIGNING/PAVEMENT MARKINGS										Proposed Funding ($000s)					A1-443
4457631	FROM MP 000	TO 1131			12	11.3	0.0	0.0	0	0	0	Activity /Phase	Funding Source	2021 - 2022	2022 - 2023	2023 - 2024	2024 - 2025		
												CONSTRUCTION	ACSS	75	0	0	0		
												CONSTRUCTION	SA	26	0	0	0		

DRAFT

MIAMI-DADE TRANSPORTATION PLANNING ORGANIZATION
TRANSPORTATION IMPROVEMENT PROGRAM
FEDERALLY-FUNDED PROJECTS

HIGHWAYS

TPO Project No / Agency Project No	Facility/Project Name / From / Location	To / Location	County / Old Item	Type of Work	Roadway ID	Length (miles)	Begin Point	End Point	Lanes Exist	Lanes Improv	Lanes Add'l	Federal Funding Components							5-Yr Page Ref
DT4457641	SR 5 / US 1 / OVERSEAS HWY		MIAMI-DADE	SIGNING/PAVEMENT MARKINGS										Proposed Funding ($000s)					A1-444
4457641	FROM MP 0.00	TO 13.55			12	13.6	0.0	0.0	0	0	0	Activity /Phase	Funding Source	2021 - 2022	2022 - 2023	2023 - 2024	2024 - 2025		
												CONSTRUCTION	ACSS	29	0	0	0		
												CONSTRUCTION	SA	12	0	0	0		
DT4457651	SAFE ROUTES TO SCHOOL - NORTH DADE MIDDLE SCHOOL		MIAMI-DADE	PEDESTRIAN SAFETY IMPROVEMENT										Proposed Funding ($000s)					A1-445
4457651					6	0.2	0.0	0.0	0	0	0	Activity /Phase	Funding Source	2021 - 2022	2022 - 2023	2023 - 2024	2024 - 2025		
												PRELIMINARY ENGINEERING	SU	0	0	81	0		
DT4460001	SR 90 / TAMIAMI TRAIL / SW 8 ST		MIAMI-DADE	RESURFACING										Proposed Funding ($000s)					A1-459
4460001	FROM BEACOM BLVD	TO SW 4 AVE			12	2.3	0.0	0.0	0	0	0	Activity /Phase	Funding Source	2021 - 2022	2022 - 2023	2023 - 2024	2024 - 2025		
												CONSTRUCTION	NHRE	0	0	919	0		
												CONSTRUCTION	SA	0	0	353	0		
DT4460531	CITY OF MIAMI - I-395 PEDESTRIAN BAYWALK CONNECTION		MIAMI-DADE	PEDESTRIAN/WILDLIFE OVERPASS										Proposed Funding ($000s)					A1-463
4460531					18	0.0	0.0	0.0	0	0	0	Activity /Phase	Funding Source	2021 - 2022	2022 - 2023	2023 - 2024	2024 - 2025		
												CONSTRUCTION	SA	0	0	5	0		
												CONSTRUCTION	TALT	0	0	126	357		
												CONSTRUCTION	TALU	0	0	517	0		

DRAFT

MIAMI-DADE TRANSPORTATION PLANNING ORGANIZATION
TRANSPORTATION IMPROVEMENT PROGRAM
FEDERALLY-FUNDED PROJECTS

HIGHWAYS

TPO Project No / Agency Project No	Facility/Project Name / From / Location	To / Location	County / Old Item	Type of Work	Roadway ID	Length (miles)	Begin Point	End Point	Lanes Exist	Lanes Improv	Lanes Add'l	Activity /Phase	Funding Source	Proposed Funding ($000s) 2021 - 2022	2022 - 2023	2023 - 2024	2024 - 2025	5-Yr Page Ref
DT4462981	SAFE ROUTES TO SCHOOL - CAROL CITY MIDDLE SCHOOL		MIAMI-DADE	PEDESTRIAN SAFETY IMPROVEMENT														A1-470
4462981					6	0.4	0.0	0.0	0	0	0							
												PRELIMINARY ENGINEERING	SU	0	0	0	162	
DT4463001	SAFE ROUTES TO SCHOOL - HIALEAH SENIOR HIGH SCHOOL		MIAMI-DADE	PEDESTRIAN SAFETY IMPROVEMENT														A1-471
4463001					6	0.1	0.0	0.0	0	0	0							
												PRELIMINARY ENGINEERING	SU	0	0	0	169	
DT4463011	SAFE ROUTES TO SCHOOL - NORTH MIAMI MIDDLE SCHOOL		MIAMI-DADE	PEDESTRIAN SAFETY IMPROVEMENT														A1-471
4463011					6	0.1	0.0	0.0	0	0	0							
												PRELIMINARY ENGINEERING	SU	0	0	0	109	
DT4463031	SAFE ROUTES TO SCHOOL - GEORGIA JONES-AYERS MIDDLE		MIAMI-DADE	PEDESTRIAN SAFETY IMPROVEMENT														A1-472
4463031					6	0.1	0.0	0.0	0	0	0							
												PRELIMINARY ENGINEERING	SU	0	277	0	0	
DT4469471	WRONG WAY DRIVING INITIATIVE		MIAMI-DADE	ITS FREEWAY MANAGEMENT														A1-473
4469471	AT VARIOUS RAMP LOCATIONS				18	14.0	0.0	0.0	0	0	0							

DRAFT

HIGHWAYS

TPO Project No / Agency Project No	Facility/Project Name / From / Location	To / Location	County / Old Item	Roadway ID	Length (miles)	Begin Point	End Point	Lanes Exist	Lanes Improv	Lanes Add'l	Activity /Phase	Funding Source	2021 - 2022	2022 - 2023	2023 - 2024	2024 - 2025	5-Yr Page Ref
											DESIGN/BUILD	ACID	0	0	3,019	0	
											DESIGN/BUILD	ACSS	0	0	77	0	
											DESIGN/BUILD	SA	0	0	717	0	
DT4470461	SR 90 / US 41 / SW 8 ST PEDESTRIAN BRIDGE ALONG SW 109 AVE & SR 90 / SW 8 ST		MIAMI-DADE	PEDESTRIAN/WILDLIFE OVERPASS									Proposed Funding ($000s)				A1-473
4470461				12	0.3	0.0	0.1	2	2	0	Activity /Phase	Funding Source	2021 - 2022	2022 - 2023	2023 - 2024	2024 - 2025	
											CONSTRUCTION	SE	0	1,000	0	0	
											CONSTRUCTION	TALT	0	1,066	0	0	
DT4475741	SR 934 / NW 79ST		MIAMI-DADE	INTERSECTION IMPROVEMENT									Proposed Funding ($000s)				A1-476
4475741	AT NW 32 AVE			12	0.1	0.0	0.0	0	0	0	Activity /Phase	Funding Source	2021 - 2022	2022 - 2023	2023 - 2024	2024 - 2025	
											RIGHT OF WAY	ACSS	45	0	0	0	
											CONSTRUCTION	ACSS	0	0	633	0	
DT4475751	SR 5 / US 1		MIAMI-DADE	INTERSECTION IMPROVEMENT									Proposed Funding ($000s)				A1-477
4475751	AT SW 137 AVE			18	0.2	0.0	0.0	0	0	0	Activity /Phase	Funding Source	2021 - 2022	2022 - 2023	2023 - 2024	2024 - 2025	
											PRELIMINARY ENGINEERING	ACSS	295	0	0	0	
											RIGHT OF WAY	ACSS	0	151	0	0	
											CONSTRUCTION	ACSS	0	0	0	1,436	

DRAFT

MIAMI-DADE TRANSPORTATION PLANNING ORGANIZATION
TRANSPORTATION IMPROVEMENT PROGRAM
FEDERALLY-FUNDED PROJECTS

HIGHWAYS

TPO Project No / Agency Project No	Facility/Project Name / From / Location	To / Location	County / Old Item	Type of Work	Roadway ID	Length (miles)	Begin Point	End Point	Lanes Exist	Lanes Improv	Lanes Add'l	Federal Funding Components						5-Yr Page Ref
DT4475821	SR 5 / US 1		MIAMI-DADE	INTERSECTION IMPROVEMENT										Proposed Funding ($000s)				A1-477
4475821	AT CARIBBEAN BLVD				24	0.2	0.0	0.0	0	0	0	Activity /Phase	Funding Source	2021 - 2022	2022 - 2023	2023 - 2024	2024 - 2025	
				PRELIMINARY ENGINEERING									ACSS	145	0	0	0	
				PRELIMINARY ENGINEERING									SA	20	0	0	0	
				RIGHT OF WAY									ACSS	0	61	0	0	
				CONSTRUCTION									ACSS	0	0	0	550	
DT4475831	SR 959 / NW 57 AVE		MIAMI-DADE	INTERSECTION IMPROVEMENT										Proposed Funding ($000s)				A1-478
4475831	FROM NW 5 ST	TO NW 7 ST			12	0.1	0.0	0.0	0	0	0	Activity /Phase	Funding Source	2021 - 2022	2022 - 2023	2023 - 2024	2024 - 2025	
				CONSTRUCTION									ACSS	607	0	0	0	
				CONSTRUCTION									SA	82	0	0	0	
DT4477981	SR 5 / US 1 / S DIXIE HWY		MIAMI-DADE	RESURFACING										Proposed Funding ($000s)				A1-481
4477981	FROM S OF SW 264 ST	TO S OF SW 232 ST			12	2.7	0.0	0.0	0	0	0	Activity /Phase	Funding Source	2021 - 2022	2022 - 2023	2023 - 2024	2024 - 2025	
				PRELIMINARY ENGINEERING									SA	528	0	0	0	
				CONSTRUCTION									SA	0	0	3,119	0	
DT4478001	SR 860 / MIAMI GARDENS DR		MIAMI-DADE	RESURFACING										Proposed Funding ($000s)				A1-481
4478001	FROM WEST OF NW 27 AVE TO EAST OF NW 2 AVE				12	2.6	0.0	0.0	0	0	0	Activity /Phase	Funding Source	2021 - 2022	2022 - 2023	2023 - 2024	2024 - 2025	

DRAFT

HIGHWAYS

TPO Project No / Agency Project No	Facility/Project Name / From / Location	To / Location	County / Old Item	Type of Work	Roadway ID	Length (miles)	Begin Point	End Point	Lanes Exist	Lanes Improv	Lanes Add'l	Activity /Phase	Funding Source	Proposed Funding ($000s) 2021 - 2022	2022 - 2023	2023 - 2024	2024 - 2025	5-Yr Page Ref
												PRELIMINARY ENGINEERING	SA	0	652	0	0	
												CONSTRUCTION	SA	0	0	0	2,310	
DT4478011	SR 860 / MIAMI GARDENS DR		MIAMI-DADE	RESURFACING														A1-482
4478011	FROM WEST OF NW 2 AVE	TO WEST OF NE 5 AVE			12	1.0	0.0	0.0	0	0	0							
												PRELIMINARY ENGINEERING	SA	0	274	0	0	
												CONSTRUCTION	SA	0	0	0	2,197	
DT4478021	SR 5 / US 1 / S DIXIE HWY		MIAMI-DADE	RESURFACING														A1-482
4478021	FROM S OF SW 232 ST	TO S OF SW 112 AVE / SW 208 DR			12	2.2	0.0	0.0	0	0	0							
												PRELIMINARY ENGINEERING	SA	498	0	0	0	
												CONSTRUCTION	SA	0	0	3,919	0	
DT4478031	SR 953 / LEJEUNE RD / NW 42 AVE		MIAMI-DADE	RESURFACING														A1-483
4478031	FROM N OF NW 103RD ST	TO S OF NW 135TH ST			12	2.0	0.0	0.0	0	0	0							
												PRELIMINARY ENGINEERING	SA	0	465	0	0	
												CONSTRUCTION	SA	0	0	0	592	
DT4478041	SR 959 / RED ROAD / SW-NW 57TH AVE		MIAMI-DADE	RESURFACING														A1-483
4478041	FROM N OF SW 8TH ST	TO N OF NW 11TH ST			12	1.3	0.0	0.0	0	0	0							

DRAFT

HIGHWAYS

TPO Project No / Agency Project No	Facility/Project Name / From / Location	To / Location	County / Old Item	Roadway ID	Length (miles)	Begin Point	End Point	Lanes Exist	Lanes Improv	Lanes Add'l	Type of Work	Federal Funding Components					5-Yr Page Ref
											PRELIMINARY ENGINEERING	SA	0	350	0	0	
											CONSTRUCTION	SA	0	0	0	2,822	
DT4478051	SR 916 / NW 135 ST & NW 136 ST		MIAMI-DADE								RESURFACING		Proposed Funding ($000s)				A1-484
4478051	FROM W OF NW 30 AVE	TO W OF NW 27 AVE		12	0.5	0.0	0.0	0	0	0	Activity /Phase	Funding Source	2021 - 2022	2022 - 2023	2023 - 2024	2024 - 2025	
											PRELIMINARY ENGINEERING	SA	112	0	0	0	
											CONSTRUCTION	SA	0	0	846	0	
DT4478081	SR 90 / US 41 / SW 7 ST		MIAMI-DADE								RESURFACING		Proposed Funding ($000s)				A1-484
4478081	FROM EAST OF SW 27 AVE	TO WEST OF SW 2 AVE		6	2.5	0.0	0.0	0	0	0	Activity /Phase	Funding Source	2021 - 2022	2022 - 2023	2023 - 2024	2024 - 2025	
											PRELIMINARY ENGINEERING	SA	0	423	0	0	
DT4478091	SR 953 / LEJEUNE RD / SW 42ND AVE		MIAMI-DADE								RESURFACING		Proposed Funding ($000s)				A1-485
4478091	FROM N OF SW 8TH ST	TO S OF NW 11TH ST		12	1.2	0.0	0.0	0	0	0	Activity /Phase	Funding Source	2021 - 2022	2022 - 2023	2023 - 2024	2024 - 2025	
											PRELIMINARY ENGINEERING	SA	0	348	0	0	
											CONSTRUCTION	SA	0	0	0	2,801	
DT4478181	SR 932 / NE 103RD ST		MIAMI-DADE								RESURFACING		Proposed Funding ($000s)				A1-485
4478181	FROM EAST OF NE 2ND AVE	TO WEST OF NE 6TH AVE		12	0.5	0.0	0.0	0	0	0	Activity /Phase	Funding Source	2021 - 2022	2022 - 2023	2023 - 2024	2024 - 2025	
											PRELIMINARY ENGINEERING	SA	0	159	0	0	

DRAFT

HIGHWAYS

TPO Project No / Agency Project No	Facility/Project Name / From / Location	To / Location	County / Old Item	Type of Work	Roadway ID	Length (miles)	Begin Point	End Point	Lanes Exist	Lanes Improv	Lanes Add'l	Activity /Phase	Funding Source	Proposed Funding ($000s) 2021 - 2022	2022 - 2023	2023 - 2024	2024 - 2025	5-Yr Page Ref
				CONSTRUCTION									SA	0	0	0	1,258	
DT4478261	SR 852 / COUNTY LINE RD		MIAMI-DADE	RESURFACING														A1-486
4478261	FROM WEST OF NW 1700 BLOCK	TO WEST OF NW 2 AVE			6	1.8	0.0	0.0	0	0	0							
				PRELIMINARY ENGINEERING									SA	0	0	444	0	
DT4478271	SR 5 / US 1 / BISCAYNE BLVD		MIAMI-DADE	RESURFACING														A1-486
4478271	FROM SR 915 / NE 6 AVE	TO NE 105 ST			6	1.4	0.0	0.0	0	0	0							
				PRELIMINARY ENGINEERING									SA	0	0	287	0	
DT4478281	SR 25 / US 27 / OKEECHOBEE RD		MIAMI-DADE	RESURFACING														A1-487
4478281	FROM W OF 8 AVE	TO W OF SE 7 AVE			6	2.5	0.0	0.0	0	0	0							
				PRELIMINARY ENGINEERING									SA	0	0	667	0	
DT4478291	SR 953 / LEJEUNE RD / SW 42 AVE		MIAMI-DADE	RESURFACING														A1-487
4478291	FROM N OF SW 40TH ST	TO S OF SW 8TH ST			6	2.0	0.0	0.0	0	0	0							
				PRELIMINARY ENGINEERING									SA	0	0	496	0	

DRAFT

MIAMI-DADE TRANSPORTATION PLANNING ORGANIZATION
TRANSPORTATION IMPROVEMENT PROGRAM
FEDERALLY-FUNDED PROJECTS

HIGHWAYS

TPO Project No / Agency Project No	Facility/Project Name / From / Location	To / Location	County / Old Item	Type of Work	Roadway ID	Length (miles)	Begin Point	End Point	Lanes Exist	Lanes Improv	Lanes Add'l	Federal Funding Components							5-Yr Page Ref
DT4478301	SR 5 / US 1 / BISCAYNE BLVD		MIAMI-DADE	RESURFACING										Proposed Funding ($000s)					A1-488
4478301	FROM SOUTH OF NE 38 ST	TO NE 61 ST			6	1.5	0.0	0.0	0	0	0	Activity /Phase	Funding Source	2021 - 2022	2022 - 2023	2023 - 2024	2024 - 2025		
				PRELIMINARY ENGINEERING									SA	0	0	357	0		
DT4486891	RR CROSSING #631084P		MIAMI-DADE	RAIL SAFETY PROJECT										Proposed Funding ($000s)					A1-492
4486891	AT SW 112 STR				6	0.0	0.0	0.0	0	0	0	Activity /Phase	Funding Source	2021 - 2022	2022 - 2023	2023 - 2024	2024 - 2025		
				RAILROAD & UTILITIES									RHP	109	251	0	0		
DT4486901	RR CROSSING #621531L		MIAMI-DADE	RAIL SAFETY PROJECT										Proposed Funding ($000s)					A1-493
4486901	AT NW 32 AVE				6	0.0	0.0	0.0	0	0	0	Activity /Phase	Funding Source	2021 - 2022	2022 - 2023	2023 - 2024	2024 - 2025		
				RAILROAD & UTILITIES									RHP	19	0	0	0		
DT4486911	RR CROSSING #631057T		MIAMI-DADE	RAIL SAFETY PROJECT										Proposed Funding ($000s)					A1-493
4486911	AT SR 90/SW 8 ST				6	0.0	0.0	0.0	0	0	0	Activity /Phase	Funding Source	2021 - 2022	2022 - 2023	2023 - 2024	2024 - 2025		
				RAILROAD & UTILITIES									RHP	13	0	0	0		
DT4486921	RR CROSSING #631055E		MIAMI-DADE	RAIL SAFETY PROJECT										Proposed Funding ($000s)					A1-494
4486921	AT SR 968/W FLAGLER ST				12	0.0	0.0	0.0	0	0	0	Activity /Phase	Funding Source	2021 - 2022	2022 - 2023	2023 - 2024	2024 - 2025		

DRAFT

MIAMI-DADE TRANSPORTATION PLANNING ORGANIZATION
TRANSPORTATION IMPROVEMENT PROGRAM
FEDERALLY-FUNDED PROJECTS

TPO Project No	Facility/Project Name		County	Type of Work							Federal Funding Components					5-Yr Page Ref
Agency Project No	From / Location	To / Location	Old Item	Roadway ID	Length (miles)	Begin Point	End Point	Lanes Exist	Lanes Improv	Lanes Add'l						
										RAILROAD & UTILITIES	RHH	297	0	0	0	
										RAILROAD & UTILITIES	RHP	156	0	0	0	

Yearly Total	178,774	71,455	83,616	159,589
4 Year Total			*$493,434*	

DRAFT

MIAMI-DADE TRANSPORTATION PLANNING ORGANIZATION
TRANSPORTATION IMPROVEMENT PROGRAM
FEDERALLY-FUNDED PROJECTS

MAINTENANCE

TPO Project No / Agency Project No	Facility/Project Name / From / Location	To / Location	County / Old Item	Type of Work: Roadway ID	Length (miles)	Begin Point	End Point	Lanes: Exist	Improv	Add'l	Federal Funding Components: Activity /Phase	Funding Source	Proposed Funding ($000s): 2021 - 2022	2022 - 2023	2023 - 2024	2024 - 2025	5-Yr Page Ref
DT2507822	DISTRICTWIDE / LOAD RT COMPLEX STRUCTURE LOAD RATING		DIST/ST-WIDE	BRIDGE OPERATIONS													A1-498
2507822				6	0.0	0.0	0.0	0	0	0	MAINTENANCE	ACBR	200	200	0	0	
DT2507823	DISTRICTWIDE / LOAD RT COMPLEX STRUCTURE LOAD RATING		DIST/ST-WIDE	BRIDGE OPERATIONS													A1-498
2507823				6	0.0	0.0	0.0	0	0	0	MAINTENANCE	ACBR	0	0	236	236	
DT4329072	DISTRICTWIDE LOCAL GOVERNMENT IN-DEPTH BRIDGE INSPECTION		DIST/ST-WIDE	BRIDGE OPERATIONS													A1-522
4329072				6	0.0	0.0	0.0	0	0	0	MAINTENANCE	ACBZ	860	0	0	0	
DT4329073	DISTRICTWIDE LOCAL GOVERNMENT IN-DEPTH BRIDGE INSPECTION		DIST/ST-WIDE	BRIDGE OPERATIONS													A1-523
4329073				6	0.0	0.0	0.0	0	0	0	MAINTENANCE	ACBZ	0	0	855	0	
DT4329082	DISTRICTWIDE LOCAL GOVERNMENT IN-DEPTH BRIDGE INSPECTION		DIST/ST-WIDE	BRIDGE OPERATIONS													A1-524
4329082				6	0.0	0.0	0.0	0	0	0							

DRAFT

MAINTENANCE

TPO Project No / Agency Project No	Facility/Project Name / From / Location	To / Location	County / Old Item	Roadway ID	Length (miles)	Begin Point	End Point	Lanes Exist	Lanes Improv	Lanes Add'l	Activity /Phase	Funding Source	Proposed Funding ($000s) 2021 - 2022	2022 - 2023	2023 - 2024	2024 - 2025	5-Yr Page Ref
											MAINTENANCE	ACBR	1,689	0	0	0	
DT4329083	DISTRICTWIDE LOCAL GOVERNMENT IN-DEPTH BRIDGE INSPECTION		DIST/ST-WIDE	BRIDGE OPERATIONS													A1-525
4329083				6	0.0	0.0	0.0	0	0	0							
											MAINTENANCE	ACBR	0	0	1,684	0	
												Yearly Total	2,749	200	2,775	236	
												4 Year Total			$5,960		

DRAFT

MISCELLANEOUS

TPO Project No / Agency Project No	Facility/Project Name / From / Location	To / Location	County / Old Item	Type of Work: Roadway ID	Length (miles)	Begin Point	End Point	Lanes: Exist	Improv	Add'l	Federal Funding Components: Activity /Phase	Funding Source	Proposed Funding ($000s): 2021 - 2022	2022 - 2023	2023 - 2024	2024 - 2025	5-Yr Page Ref
DT2512716	NORTH BEACH CORRIDOR - VARIOUS BIKE PATH LINKS, ADA ACCESS, SIDEWALK +		MIAMI-DADE	BIKE PATH/TRAIL													A1-569
2512716				12	0.0	0.0	0.0	0	0	0							
											CONSTRUCTION	SA	0	0	5	0	
											CONSTRUCTION	TALU	0	0	292	0	
DT4386671	BLACK CREEK TRAIL SEGMENT B PHASE I		MIAMI-DADE	BIKE PATH/TRAIL													A1-600
4386671				12	0.0	0.0	0.0	0	0	0							
											CONSTRUCTION	SA	0	5	0	0	
											CONSTRUCTION	TALU	0	628	0	0	
DT4416391	SNAPPER CREEK TRAIL SEGMENT B PHASE 1		MIAMI-DADE	BIKE PATH/TRAIL													A1-603
4416391				12	0.0	0.0	0.0	0	0	0							
											CONSTRUCTION	SA	0	0	23	0	
											CONSTRUCTION	TALT	0	0	386	0	
DT4416401	CITY OF CORAL GABLES - LAST MILE TRANSIT STOP IMPROVEMENTS		MIAMI-DADE	SIDEWALK													A1-603
4416401				18	0.0	0.0	0.0	0	0	0							
											CONSTRUCTION	SA	5	0	0	0	
											CONSTRUCTION	TALT	204	0	0	0	

DRAFT

MISCELLANEOUS

TPO Project No / Agency Project No	Facility/Project Name / From / Location	To / Location	County / Old Item	Type of Work: Roadway ID	Length (miles)	Begin Point	End Point	Lanes: Exist	Improv	Add'l	Federal Funding Components						5-Yr Page Ref
											CONSTRUCTION	TALU	796	0	0	0	
DT4416471	TOWN OF MIA LAKES - NW 79TH COURT TRANSPORTATION IMPROVEMENTS PROJECT		MIAMI-DADE	BIKE LANE/SIDEWALK							Activity /Phase	Funding Source	Proposed Funding ($000s) 2021 - 2022	2022 - 2023	2023 - 2024	2024 - 2025	A1-604
4416471				18	0.0	0.0	0.0	0	0	0							
											CONSTRUCTION	SA	0	5	0	0	
											CONSTRUCTION	TALT	0	976	0	0	
											CONSTRUCTION	TALU	0	24	0	0	
DT4441941	SNAPPER CREEK TRAIL SEGMENT A SW 107 AVE GAP		MIAMI-DADE	BIKE PATH/TRAIL							Activity /Phase	Funding Source	Proposed Funding ($000s) 2021 - 2022	2022 - 2023	2023 - 2024	2024 - 2025	A1-605
4441941				12	0.0	0.0	0.0	0	0	0							
											CONSTRUCTION	SU	0	0	500	0	
											CONSTRUCTION	TALU	0	0	104	257	
DT4441961	MIAMI BEACH HIGH SCHOOL PEDESTRIAN ENHANCEMENTS		MIAMI-DADE	PEDESTRIAN SAFETY IMPROVEMENT							Activity /Phase	Funding Source	Proposed Funding ($000s) 2021 - 2022	2022 - 2023	2023 - 2024	2024 - 2025	A1-605
4441961				12	0.2	0.0	0.0	0	0	0							
											CONSTRUCTION	SA	0	0	5	0	
											CONSTRUCTION	TALU	0	0	219	0	
DT4441971	NORTH BAY VILLAGE - TREASURE ISLAND ADA IMPROVEMENTS		MIAMI-DADE	SIDEWALK							Activity /Phase	Funding Source	Proposed Funding ($000s) 2021 - 2022	2022 - 2023	2023 - 2024	2024 - 2025	A1-606
4441971				12	0.0	0.0	0.0	0	0	0							

DRAFT

MISCELLANEOUS

TPO Project No / Agency Project No	Facility/Project Name / From / Location	To / Location	County / Old Item	Roadway ID	Length (miles)	Begin Point	End Point	Lanes Exist	Lanes Improv	Lanes Add'l	Activity /Phase	Funding Source	2021 - 2022	2022 - 2023	2023 - 2024	2024 - 2025	5-Yr Page Ref
											CONSTRUCTION	SA	5	0	0	0	
											CONSTRUCTION	TALU	153	0	0	0	
DT4442991	SNAKE CREEK TRAIL EXTENSION TO GREYNOLDS PARK		MIAMI-DADE	BIKE PATH/TRAIL									Proposed Funding ($000s)				A1-607
4442991				12	0.0	0.0	0.0	0	0	0							
											CONSTRUCTION	SA	0	0	5	0	
											CONSTRUCTION	TALU	0	0	403	0	
DT4451541	SAFE ROUTES TO SCHOOL - WEST MIAMI MIDDLE SCHOOL		MIAMI-DADE	PEDESTRIAN SAFETY IMPROVEMENT									Proposed Funding ($000s)				A1-608
4451541				12	0.0	0.0	0.0	0	0	0							
											PRELIMINARY ENGINEERING	SA	36	0	0	0	
											CONSTRUCTION	SU	0	0	193	0	
DT4451551	SAFE ROUTES TO SCHOOL - OLYMPIA HEIGHTS ELEMENTARY		MIAMI-DADE	PEDESTRIAN SAFETY IMPROVEMENT									Proposed Funding ($000s)				A1-609
4451551				12	0.0	0.0	0.0	0	0	0							
											PRELIMINARY ENGINEERING	SU	0	16	0	0	
											CONSTRUCTION	SU	0	0	0	79	
DT4451561	SAFE ROUTES TO SCHOOL - MIAMI EDISON HIGH SCHOOL		MIAMI-DADE	PEDESTRIAN SAFETY IMPROVEMENT									Proposed Funding ($000s)				A1-609
4451561				12	0.0	0.0	0.0	0	0	0							

DRAFT

MISCELLANEOUS

TPO Project No / Agency Project No	Facility/Project Name / From / Location	To / Location	County / Old Item	Roadway ID	Length (miles)	Begin Point	End Point	Lanes Exist	Lanes Improv	Lanes Add'l	Type of Work	Federal Funding Components					5-Yr Page Ref
											PRELIMINARY ENGINEERING	SU	0	10	0	0	
											CONSTRUCTION	SU	0	0	0	47	
DT4451631	SAFE ROUTES TO SCHOOL - NORLAND ELEMENTARY SCHOOL		MIAMI-DADE								PEDESTRIAN SAFETY IMPROVEMENT	Activity /Phase	Funding Source	Proposed Funding ($000s) 2021 - 2022	2022 - 2023	2023 - 2024	2024 - 2025	A1-610
4451631				12	0.0	0.0	0.0	0	0	0							
											PRELIMINARY ENGINEERING	SU	0	48	0	0	
											CONSTRUCTION	SU	0	0	0	256	
DT4451651	SAFE ROUTES TO SCHOOL - NORLAND MIDDLE SCHOOL		MIAMI-DADE								PEDESTRIAN SAFETY IMPROVEMENT	Activity /Phase	Funding Source	Proposed Funding ($000s) 2021 - 2022	2022 - 2023	2023 - 2024	2024 - 2025	A1-610
4451651				12	0.0	0.0	0.0	0	0	0							
											PRELIMINARY ENGINEERING	SU	0	31	0	0	
											CONSTRUCTION	SU	0	0	0	164	
DT4460521	DPTW - SMART TRAIL ALONG NW 12 ST		MIAMI-DADE								BIKE PATH/TRAIL	Activity /Phase	Funding Source	Proposed Funding ($000s) 2021 - 2022	2022 - 2023	2023 - 2024	2024 - 2025	A1-612
4460521				12	0.0	0.0	0.0	0	0	0							
											PRELIMINARY ENGINEERING	SA	0	0	0	5	
											PRELIMINARY ENGINEERING	TALU	0	0	0	231	
DT4460541	MIAMI SHORES - SR 915 / NE 6 AVE PEDESTRIAN PROMENADE		MIAMI-DADE								BIKE LANE/SIDEWALK	Activity /Phase	Funding Source	Proposed Funding ($000s) 2021 - 2022	2022 - 2023	2023 - 2024	2024 - 2025	A1-613
4460541				18	0.7	0.0	0.0	0	0	0							

DRAFT

MISCELLANEOUS

TPO Project No / Agency Project No	Facility/Project Name / From / Location	To / Location	County / Old Item	Roadway ID	Length (miles)	Begin Point	End Point	Lanes Exist	Lanes Improv	Lanes Add'l	Type of Work	Federal Funding Components					5-Yr Page Ref
											CONSTRUCTION	SA	0	0	0	5	
											CONSTRUCTION	TALT	0	0	0	363	
											CONSTRUCTION	TALU	0	0	0	13	
DT4460551	CITY OF MIAMI - MIAMI RIVER GREENWAY		MIAMI-DADE								BIKE LANE/SIDEWALK						A1-613
4460551	FROM NW 22 AVE	TO NW 19 AVE		18	0.0	0.0	0.0	0	0	0	Activity /Phase	Funding Source	2021 - 2022	2022 - 2023	2023 - 2024	2024 - 2025	
											CONSTRUCTION	SA	0	0	0	5	
											CONSTRUCTION	TALT	0	0	0	48	
											CONSTRUCTION	TALU	0	0	0	952	
DT4460561	DTPW - COMMODORE TRAIL MISSING LINK		MIAMI-DADE								BIKE PATH/TRAIL						A1-614
4460561				12	0.0	0.0	0.0	0	0	0	Activity /Phase	Funding Source	2021 - 2022	2022 - 2023	2023 - 2024	2024 - 2025	
											PRELIMINARY ENGINEERING	SA	0	0	0	5	
											PRELIMINARY ENGINEERING	TALU	0	0	0	105	
DT4460571	TOWN OF MIAMI LAKES - FAIRWAY DR BIKE LANES & CROSSWALK IMPROVEMENTS		MIAMI-DADE								BIKE LANE/SIDEWALK						A1-615
4460571				18	0.0	0.0	0.0	0	0	0	Activity /Phase	Funding Source	2021 - 2022	2022 - 2023	2023 - 2024	2024 - 2025	
											CONSTRUCTION	SA	0	0	0	5	
											CONSTRUCTION	TALT	0	0	0	228	
											CONSTRUCTION	TALU	0	0	0	672	

DRAFT

MISCELLANEOUS

TPO Project No / Agency Project No	Facility/Project Name / From / Location	To / Location	County / Old Item	Type of Work: Roadway ID	Length (miles)	Begin Point	End Point	Lanes: Exist	Improv	Add'l	Federal Funding Components: Activity /Phase	Funding Source	Proposed Funding ($000s) 2021 - 2022	2022 - 2023	2023 - 2024	2024 - 2025	5-Yr Page Ref
DT4460591	MDPROS - LUDLAM TRAIL ACCESS & TRAILHEAD IMPROVMNTS		MIAMI-DADE	PEDESTRIAN/WILDLIFE OVERPASS													A1-615
4460591	AT A.D BARNES PARK			12	0.0	0.0	0.0	0	0	0							
											PRELIMINARY ENGINEERING	SA	0	0	0	5	
											PRELIMINARY ENGINEERING	TALU	0	0	0	455	
DT4460691	MDPROS - SNAKE CREEK TRAIL ACCESS AND PATH IMPROVEMENTS		MIAMI-DADE	BIKE PATH/TRAIL													A1-616
4460691				12	0.0	0.0	0.0	0	0	0							
											PRELIMINARY ENGINEERING	SA	0	0	0	5	
											PRELIMINARY ENGINEERING	TALU	0	0	0	174	
DT4460701	CITY OF HOMESTEAD - DOWNTOWN PEDESTRIAN ACCESS		MIAMI-DADE	SIDEWALK													A1-616
4460701				12	0.0	0.0	0.0	0	0	0							
											CONSTRUCTION	SA	0	0	0	149	
											CONSTRUCTION	TALT	0	0	0	856	
DT4460711	DTPW - HIGHLIGHTING BIKE LANES ON MULTILANE ROADS		MIAMI-DADE	BIKE LANE/SIDEWALK													A1-617
4460711				12	0.0	0.0	0.0	0	0	0							
											PRELIMINARY ENGINEERING	SA	0	0	0	5	
											PRELIMINARY ENGINEERING	TALU	0	0	0	52	

DRAFT

MIAMI-DADE TRANSPORTATION PLANNING ORGANIZATION
TRANSPORTATION IMPROVEMENT PROGRAM
FEDERALLY-FUNDED PROJECTS

MISCELLANEOUS

TPO Project No / Agency Project No	Facility/Project Name / From / Location	To / Location	County / Old Item	Type of Work	Roadway ID	Length (miles)	Begin Point	End Point	Lanes Exist	Lanes Improv	Lanes Add'l	Federal Funding Components							5-Yr Page Ref
DT4462971	SAFE ROUTES TO SCHOOL - NORTH MIAMI SENIOR HIGHSCHOOL		MIAMI-DADE	PEDESTRIAN SAFETY IMPROVEMENT								Activity /Phase	Funding Source	Proposed Funding ($000s) 2021 - 2022	2022 - 2023	2023 - 2024	2024 - 2025		A1-618
4462971					6	0.0	0.0	0.0	0	0	0	PRELIMINARY ENGINEERING	SU	0	0	0	107		
DT4462991	SAFE ROUTES TO SCHOOL - RUBEN DARIO MIDDLE SCHOOL		MIAMI-DADE	PEDESTRIAN SAFETY IMPROVEMENT								Activity /Phase	Funding Source	Proposed Funding ($000s) 2021 - 2022	2022 - 2023	2023 - 2024	2024 - 2025		A1-618
4462991					6	0.0	0.0	0.0	0	0	0	PRELIMINARY ENGINEERING	SU	0	0	0	60		
DT4463021	SAFE ROUTES TO SCHOOL - MIAMI JACKSON SENIOR HIGHSCHOOL		MIAMI-DADE	PEDESTRIAN SAFETY IMPROVEMENT								Activity /Phase	Funding Source	Proposed Funding ($000s) 2021 - 2022	2022 - 2023	2023 - 2024	2024 - 2025		A1-619
4463021					6	0.0	0.0	0.0	0	0	0	PRELIMINARY ENGINEERING	SU	0	0	0	157		
DT4467441	RICKENBACKER TO VIZCAYA METRORAIL STATION / UNDERLINE TRAIL CONNECTOR		MIAMI-DADE	BIKE PATH/TRAIL								Activity /Phase	Funding Source	Proposed Funding ($000s) 2021 - 2022	2022 - 2023	2023 - 2024	2024 - 2025		A1-619
4467441					6	0.0	0.0	0.0	0	0	0	CONSTRUCTION	SU	0	0	500	0		
DT4467451	DTPW - COMPLETE STREETS PUSH BUTTON		MIAMI-DADE	MISCELLANEOUS CONSTRUCTION								Activity /Phase	Funding Source	Proposed Funding ($000s) 2021 - 2022	2022 - 2023	2023 - 2024	2024 - 2025		A1-620
4467451					6	0.0	0.0	0.0	0	0	0								

DRAFT

MISCELLANEOUS

TPO Project No / Agency Project No	Facility/Project Name / From / Location	To / Location	County / Old Item	Roadway ID	Length (miles)	Begin Point	End Point	Lanes Exist	Lanes Improv	Lanes Add'l	Activity /Phase	Funding Source	2021 - 2022	2022 - 2023	2023 - 2024	2024 - 2025	5-Yr Page Ref
											CONSTRUCTION	SU	0	1,900	0	1,000	
DT4467481	BIKE BOULEVARD DEMO PROJECT - MODEL CITY / BROWNSVILLE		MIAMI-DADE	BIKE PATH/TRAIL									Proposed Funding ($000s)				A1-620
4467481				18	0.0	0.0	0.0	0	0	0							
											PRELIMINARY ENGINEERING	SU	300	0	0	0	
											CONSTRUCTION	CM	0	0	300	0	
											CONSTRUCTION	SU	0	0	500	0	
DT4479681	TOWN OF MIAMI LAKES - PARK WEST BICYCLE AND PEDESTRIAN IMPROVEMENTS		MIAMI-DADE	BIKE LANE/SIDEWALK									Proposed Funding ($000s)				A1-623
4479681				12	0.0	0.0	0.0	0	0	0							
											PRELIMINARY ENGINEERING	SA	0	5	0	0	
											PRELIMINARY ENGINEERING	TALT	0	115	0	0	
DT4479701	MIAMI SHORES VILLAGE - FLAGLER TRAIL		MIAMI-DADE	BIKE PATH/TRAIL									Proposed Funding ($000s)				A1-624
4479701				12	0.0	0.0	0.0	0	0	0							
											CONSTRUCTION	SA	0	0	0	5	
											CONSTRUCTION	TALT	0	0	0	459	
DT4479831	MIAMI SHORES VILLAGE- ADA RAMP IMPROVEMENT PROJECT		MIAMI-DADE	SIDEWALK									Proposed Funding ($000s)				A1-624
4479831				12	0.0	0.0	0.0	0	0	0							

DRAFT

MISCELLANEOUS

TPO Project No / Agency Project No	Facility/Project Name / From / Location	To / Location	County / Old Item	Roadway ID	Length (miles)	Begin Point	End Point	Lanes Exist	Lanes Improv	Lanes Add'l	Activity /Phase	Funding Source	2021 - 2022	2022 - 2023	2023 - 2024	2024 - 2025	5-Yr Page Ref
											CONSTRUCTION	SA	0	5	0	0	
											CONSTRUCTION	TALT	0	162	0	0	
DT4479841	CITY OF MIAMI BEACH - 17TH STREET BICYCLE LANE PROJECT		MIAMI-DADE	BIKE LANE/SIDEWALK									Proposed Funding ($000s)				A1-625
4479841				18	0.0	0.0	0.0	0	0	0							
											CONSTRUCTION	SA	0	0	0	5	
											CONSTRUCTION	TALT	0	0	0	506	
											CONSTRUCTION	TALU	0	0	0	104	
DT4486841	MIAMI GARDENS - WEST SIDE BLUEWAY TRAIL NW 199 ST TO SNAKE CREEK CANAL		MIAMI-DADE	BIKE PATH/TRAIL									Proposed Funding ($000s)				A1-630
4486841				12	0.0	0.0	0.0	0	0	0							
											CONSTRUCTION	SA	0	0	0	5	
											CONSTRUCTION	SU	0	0	0	850	

Yearly Total	1,499	3,930	3,435	8,399
4 Year Total			*$17,263*	

DRAFT

TRANSPORTATION PLANNING

TPO Project No / Agency Project No	Facility/Project Name / From / Location	To / Location	County / Old Item	Type of Work: Roadway ID	Length (miles)	Begin Point	End Point	Lanes: Exist	Improv	Add'l	Federal Funding Components						5-Yr Page Ref
DT4034871	HPR PROGRAM TRANSPORTATION PLANNING ACTIVITIES		DIST/ST-WIDE	TRANSPORTATION PLANNING							Activity /Phase	Funding Source	Proposed Funding ($000s) 2021 - 2022	2022 - 2023	2023 - 2024	2024 - 2025	A1-638
4034871				6	0.0	0.0	0.0	0	0	0	PLANNING	HP	1,083	1,157	1,119	1,136	
DT4034881	HPR PROGRAM DATA COLLECTION ACTIVITIES		DIST/ST-WIDE	TRANSPORTATION STATISTICS							Activity /Phase	Funding Source	Proposed Funding ($000s) 2021 - 2022	2022 - 2023	2023 - 2024	2024 - 2025	A1-640
4034881				6	0.0	0.0	0.0	0	0	0	PLANNING	HP	551	441	445	456	
DT4034891	HPR PROGRAM SYSTEMS PLANNING ACTIVITIES		DIST/ST-WIDE	TRANSPORTATION PLANNING							Activity /Phase	Funding Source	Proposed Funding ($000s) 2021 - 2022	2022 - 2023	2023 - 2024	2024 - 2025	A1-640
4034891				6	0.0	0.0	0.0	0	0	0	PLANNING	HP	604	676	710	727	
DT4393343	MIAMI-DADE MPO - FY 2020 / 2021-2021 / 2022 UPWP		MIAMI-DADE	TRANSPORTATION PLANNING							Activity /Phase	Funding Source	Proposed Funding ($000s) 2021 - 2022	2022 - 2023	2023 - 2024	2024 - 2025	A1-656
4393343				12	0.0	0.0	0.0	0	0	0	PLANNING	PL	2,195	0	0	0	
											PLANNING	SU	2,986	0	0	0	

DRAFT

MIAMI-DADE TRANSPORTATION PLANNING ORGANIZATION
TRANSPORTATION IMPROVEMENT PROGRAM
FEDERALLY-FUNDED PROJECTS

TRANSPORTATION PLANNING

TPO Project No / Agency Project No	Facility/Project Name / From / Location	To / Location	County / Old Item	Type of Work	Roadway ID	Length (miles)	Begin Point	End Point	Lanes Exist	Lanes Improv	Lanes Add'l	Federal Funding Components							5-Yr Page Ref
DT4393344	MIAMI-DADE TPO - FY 2022 / 2023-2023 / 2024 UPWP		MIAMI-DADE	TRANSPORTATION PLANNING								Activity /Phase	Funding Source	Proposed Funding ($000s) 2021 - 2022	2022 - 2023	2023 - 2024	2024 - 2025		A1-657
4393344					12	0.0	0.0	0.0	0	0	0								
												PLANNING	PL	0	2,171	2,171	0		
												PLANNING	SU	0	2,106	0	0		
DT4393345	MIAMI-DADE TPO - FY 2024 / 2025-2025 / 2026 UPWP		MIAMI-DADE	TRANSPORTATION PLANNING								Activity /Phase	Funding Source	Proposed Funding ($000s) 2021 - 2022	2022 - 2023	2023 - 2024	2024 - 2025		A1-657
4393345					6	0.0	0.0	0.0	0	0	0								
												PLANNING	PL	0	0	0	2,171		
DT4441951	PEDESTRIAN & BICYCLE SAFETY EDUCATION FOR HIGH SCHOOL STUDENTS		MIAMI-DADE	PUBLIC INFORMATION/EDUCATION								Activity /Phase	Funding Source	Proposed Funding ($000s) 2021 - 2022	2022 - 2023	2023 - 2024	2024 - 2025		A1-658
4441951					6	0.0	0.0	0.0	0	0	0								
												PLANNING	SU	0	0	77	0		
DT4476261	SOUTHEAST REGIONAL PLANNING MODEL (SERPM 9) DEVELOPMENT ACTIVITIES		MIAMI-DADE	PLANNING MODELS/DATA UPDATE								Activity /Phase	Funding Source	Proposed Funding ($000s) 2021 - 2022	2022 - 2023	2023 - 2024	2024 - 2025		A1-659
4476261					6	0.0	0.0	0.0	0	0	0								
												PLANNING	SU	100	0	0	0		

DRAFT

MIAMI-DADE TRANSPORTATION PLANNING ORGANIZATION
TRANSPORTATION IMPROVEMENT PROGRAM
FEDERALLY-FUNDED PROJECTS

TRANSPORTATION PLANNING

TPO Project No / Agency Project No	Facility/Project Name / From / Location	To / Location	County / Old Item	Type of Work	Roadway ID	Length (miles)	Begin Point	End Point	Lanes Exist	Lanes Improv	Lanes Add'l	Federal Funding Components							5-Yr Page Ref
DT4476271	REGIONAL TRANSPORTATION MODEL BIG DATA ACQUISITION		MIAMI-DADE	PLANNING MODELS/DATA UPDATE										Proposed Funding ($000s)					A1-660
4476271					6	0.0	0.0	0.0	0	0	0	Activity /Phase	Funding Source	2021 - 2022	2022 - 2023	2023 - 2024	2024 - 2025		
												PLANNING	SU	30	0	0	0		
DT4479711	TOWN OF MEDLEY - SIDEWALK MASTER PLAN		MIAMI-DADE	BIKE LANE/SIDEWALK										Proposed Funding ($000s)					A1-661
4479711					12	0.0	0.0	0.0	0	0	0	Activity /Phase	Funding Source	2021 - 2022	2022 - 2023	2023 - 2024	2024 - 2025		
												PLANNING	SA	5	0	0	0		
												PLANNING	TALT	80	0	0	0		
DT4480831	UNIVERSITY OF MIAMI - BIKESAFE ELEMENTARY SCHOOL PROGRAM		MIAMI-DADE	PUBLIC INFORMATION/EDUCATION										Proposed Funding ($000s)					A1-661
4480831					12	0.0	0.0	0.0	0	0	0	Activity /Phase	Funding Source	2021 - 2022	2022 - 2023	2023 - 2024	2024 - 2025		
												PLANNING	SA	5	0	0	0		
												PLANNING	TALU	785	0	0	0		

Yearly Total	8,424	6,551	4,522	4,490
4 Year Total			*$23,987*	

DRAFT

MIAMI-DADE TRANSPORTATION PLANNING ORGANIZATION
TRANSPORTATION IMPROVEMENT PROGRAM
FEDERALLY-FUNDED PROJECTS

TURNPIKE

TPO Project No / Agency Project No	Facility/Project Name / From / Location	To / Location	County / Old Item	Type of Work: Roadway ID	Length (miles)	Begin Point	End Point	Lanes: Exist	Improv	Add'l	Federal Funding Components	5-Yr Page Ref
TP4459841	GOLDEN GLADES TRUCK TRAVEL CENTER		MIAMI-DADE	MODAL SYSTEMS PLANNING								A2-51
4459841				12	0.5	0.0	0.0	0	0	0		

Activity /Phase	Funding Source	Proposed Funding ($000s) 2021 - 2022	2022 - 2023	2023 - 2024	2024 - 2025
PRELIMINARY ENGINEERING	ACFP	1,713	0	0	0
DESIGN/BUILD	ACFP	0	19,683	0	0
Yearly Total		1,713	19,683	0	0
4 Year Total				*$21,396*	

TOTAL ALL PROJECTS

Yearly Total	*365,526*	*263,780*	*257,414*	*334,396*
4 Year Total			*$1,221,116*	

DRAFT

Transportation Improvement Program (TIP)

Part Two: 5-Year Project Listing

MIAMI INTERNATIONAL AIRPORT

FLORIDA'S TURNPIKE

PORTMIAMI

MDX MIAMI-DADE EXPRESSWAY AUTHORITY

FDOT

Private Sector

RTA SOUTH FLORIDA REGIONAL TRANSPORTATION AUTHORITY

MIAMI-DADE COUNTY

TPO

Miami-Dade Transportation Planning Organization

DRAFT

Transportation Improvement Program (TIP)

Part Two: 5-Year Project Listing

Funding Summary

MIAMI INTERNATIONAL AIRPORT

FLORIDA'S TURNPIKE

PORTMIAMI

MDX MIAMI-DADE EXPRESSWAY AUTHORITY

FDOT

Private Sector

RTA SOUTH FLORIDA REGIONAL TRANSPORTATION AUTHORITY

MIAMI-DADE COUNTY

TPO

Miami-Dade Transportation Planning Organization

DRAFT

Miami-Dade Transportation Planning Organization

Fiscal Years 2021/2022 to 2025/2026
Transportation Improvement Program (TIP)

Funding Summary (Dollar Amount in Thousands in YOE Dollars)

DRAFT

PROGRAM CATEGORIES	PROPOSED 2021-2022	TENTATIVE PROGRAM 2022-2023	2023-2024	2024-2025	2025-2026	5-YEAR TOTALS
State Highway Program (Primary) and Interstate	$ 1,011,990	$ 726,202	$ 676,053	$ 789,136	$ 929,534	$ 4,132,915
Turnpike	$ 19,303	$ 22,860	$ 1,827	$ 57,305	$ 16,479	$ 117,774
Miami-Dade Expressway Authority (MDX)	$ 62,964	$ 28,872	$ 12,620	$ -	$ -	$ 104,456
County Roads (Secondary)	$ 21,884	$ 19,799	$ 19,799	$ 19,799	$ 19,799	$ 101,080
Road Impact Fee	$ 93,977	$ 93,977	$ 93,977	$ 93,977	$ 93,977	$ 469,885
Local Option Gas Tax	$ 19,907	$ 20,206	$ 20,509	$ 20,817	$ 21,129	$ 102,568
People's Transportation Plan (PTP)	$ 12,773	$ 16,636	$ 7,890	$ 2,684	$ 3,443	$ 43,426
Private Sector	TBD	TBD	TBD	TBD	TBD	TBD
Airport Development	$ 22,312	$ 27,237	$ 28,762	$ 35,552	$ 37,036	$ 150,899
Seaport Development	$ 495,927	$ 138,952	$ 75,353	$ 38,376	$ 43,876	$ 792,484
Multimodal Public Transportation Improvements (Additional federal funding applied for)	$ 586,503	$ 345,078	$ 254,486	$ 198,814	$ 149,038	$ 1,533,919
Tri-County Commuter Rail (SFRTA)	$ 966	$ -	$ -	$ -	$ 5,387	$ 6,353
TOTAL (not including SFRTA)	$ 2,348,506	$ 1,439,819	$ 1,191,276	$ 1,256,460	$ 1,319,698	$ 7,555,759

Transportation Improvement Program (TIP)

Part Two: 5-Year Project Listing

State Transportation System and Major Projects

MIAMI INTERNATIONAL AIRPORT

FLORIDA'S TURNPIKE

PORTMIAMI

MDX MIAMI-DADE EXPRESSWAY AUTHORITY

FDOT

Private Sector

RTA SOUTH FLORIDA REGIONAL TRANSPORTATION AUTHORITY

MIAMI-DADE COUNTY

TPO Miami-Dade Transportation Planning Organization

DRAFT

Fiscal Years 2021/2022 to 2025/2026
Transportation Improvement Program (TIP)

State Transportation System and Major Projects

Florida Department of Transportation, District 6

DRAFT

This section of the Transportation Improvement Program (TIP) focuses on the State Transportation System and Major Projects located within Miami-Dade County. The projects listed include improvements to highways, transit, aviation, rail, seaport, freight, and bicycle/pedestrian modes over the next five fiscal years.

The FDOT, District Six, section provides an overview of the following topics:

- The FDOT Five Year Work Program
- The Work Program Cycle
- Programs and Funding
- Strategic Intermodal System (SIS) Projects
- Other Major Corridor Improvements
- Intelligent Transportation System (ITS) Program
- Bicycle/Pedestrian Corridor Improvements
- Freight Projects
- Public Transportation Projects
- SMART Plan Projects

The Florida Department of Transportation Five-Year Work Program

The FDOT District Six Work Program is a major component of the Miami-Dade Transportation Planning Organization's (TPO) TIP. The Work Program, which is updated annually, is a project specific list of transportation activities and improvements that the FDOT will undertake during the next five-year period. It is developed by the District in cooperation with the Miami-Dade TPO and is consistent with the 2045 Long Range

Transportation Plan (LRTP), and TPO priorities. The projects must also meet the objectives of the Florida Transportation Plan (FTP). The first three years of the Adopted Work Program represent a commitment that local governments may rely on for planning purposes, and for the development of capital improvement elements of the local government comprehensive plans.

**All renderings used in this report are subject to change as they continue through the project phase and may not denote the final product*

The Work Program Cycle

The Florida Department of Transportation coordinates development of the Work Program with the TPO TIP Committee process and input is received through public hearings. In the summer of 2020, FDOT began the new cycle to develop the Tentative Work Program for Fiscal Years (FY) 2022 - 2026. The Tentative Work Program is then sent to the Governor's Office, Legislature, Florida Transportation Commission and the Department of Economic Opportunity for review and it will become effective as the Adopted Work Program on July 1, 2021.

Programs and Funding

Program Descriptions

For budgeting purposes, the FDOT's Work Program comprises of six departmental programs including: Product, Product Support, Operations and Maintenance, Administration, Fixed Capital Outlay (FCO), and Other. An overview of each program is summarized below:

Product

The FDOT's Work Program Product consists of all transportation improvement projects for highways, bridges, transit, aviation, rail, seaport, freight, and bicycle/ pedestrian modes. It also includes the land cost of right-of-way acquisition, resurfacing improvements for preservation of the transportation system, and safety programs.

Product Support

Product Support includes preparation of planning studies, project development and environmental studies, design plans, right-of-way support costs for acquisition activities, environmental mitigation, and construction engineering and inspection of projects noted above under the heading – Product. It also includes management and program oversight for public transportation grants.

DRAFT

Operations and Maintenance

Operations and Maintenance includes the activities necessary to maintain and operate the transportation infrastructure once it is constructed. This includes routine roadway and roadside maintenance, bridge inspection, traffic engineering and operations, toll collection, and enforcement of motor carrier compliance laws.

Administration

Administration includes Work Program development, financial services and budget, information systems, legal, personnel, and contract administration functions.

Fixed Capital Outlay

Fixed capital outlay comprises construction and rehabilitation of department buildings and facilities.

Other

Other activities include debt service, State Infrastructure Bank (SIB) loan payback, maintenance of the FDOT's mobile equipment and operation of the FDOT warehouse and supply system.

Funding Overview

The Department's funds are allocated among seven Districts statewide and the Florida Turnpike Enterprise. In Miami-Dade, the Department in consultation with the TPO, determines the best use of Miami-Dade's share of funding. The Department's resources are primarily from federal and state dedicated sources. The State Transportation Trust Fund and the Federal Highway Trust Fund receive revenue from specific tax sources for transportation purposes. Additional funding for Work Program projects comes from local and discretionary sources. By statute, the Department must develop a program that is balanced to cash and revenue forecasts.

DRAFT

FDOT District Six, Total Budget Breakdown, Tentative Five-Year Work Program Fiscal Years 2022 - 2026

As shown in the Total Budget Breakdown chart below, the majority of the Department's $3.2 billion budget is applied to the product budget in the amount of $2.116 billion.

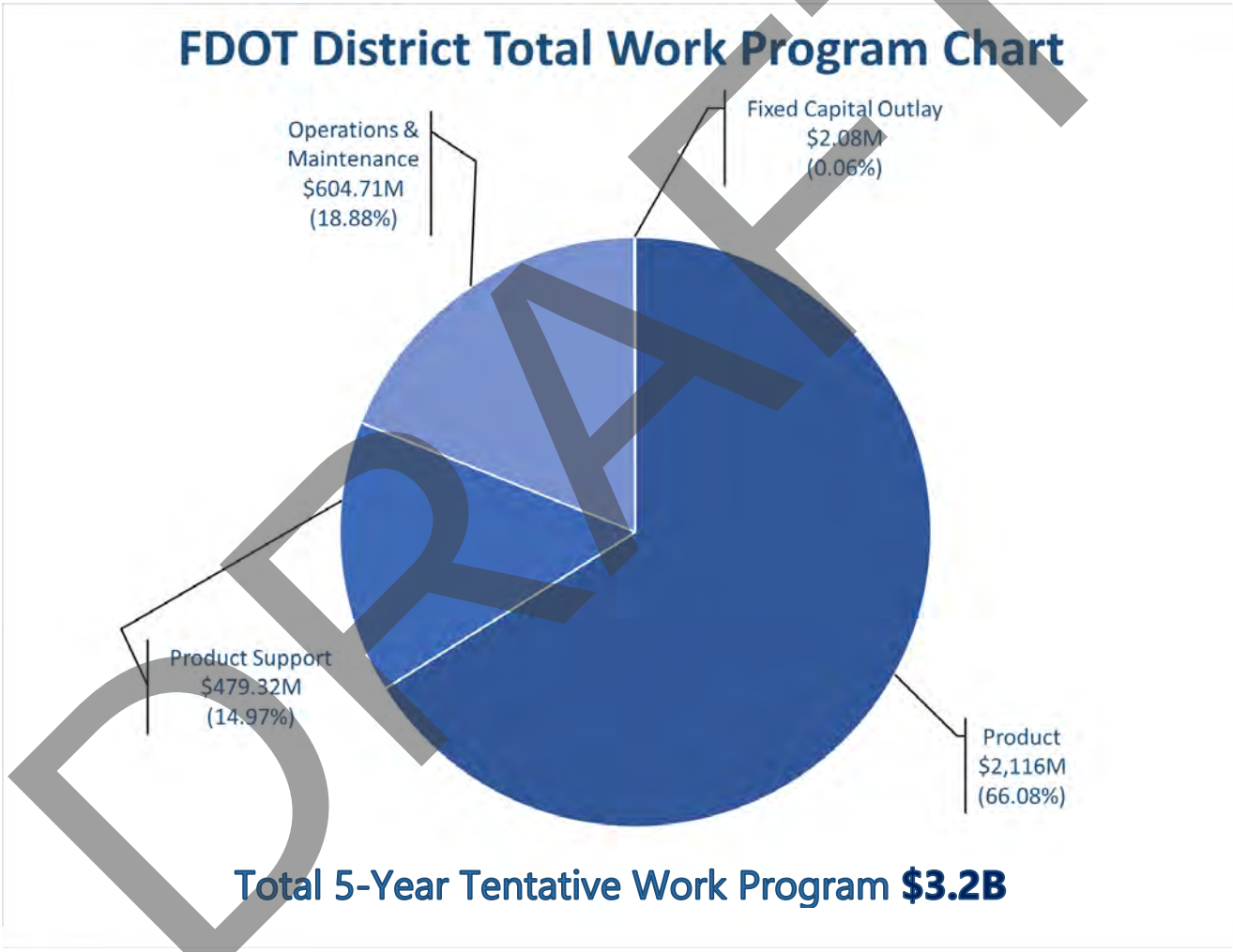

DRAFT

FDOT District Six, Product Budget Breakdown
Tentative Five-Year Work Program Fiscal Years 2022 - 2026

The product budget includes money spent on construction, freight, logistics & passenger operations, and right-of-way. As shown in the Product Budget Breakdown chart below, approximately $1,456.84 million (68.8% of product budget) will go towards funding construction projects, which fall under four major construction categories: capacity improvement, safety, bridge repair and replacement, and resurfacing; approximately $430.51 million (20.3% of the product budget) will go towards freight and public transportation programs and services; approximately $145.53 million (6.9% of the product budget) will go towards the purchasing of right-of-way; and approximately $83.1 million (3.9% of the product budget) will go towards other aspects of production.

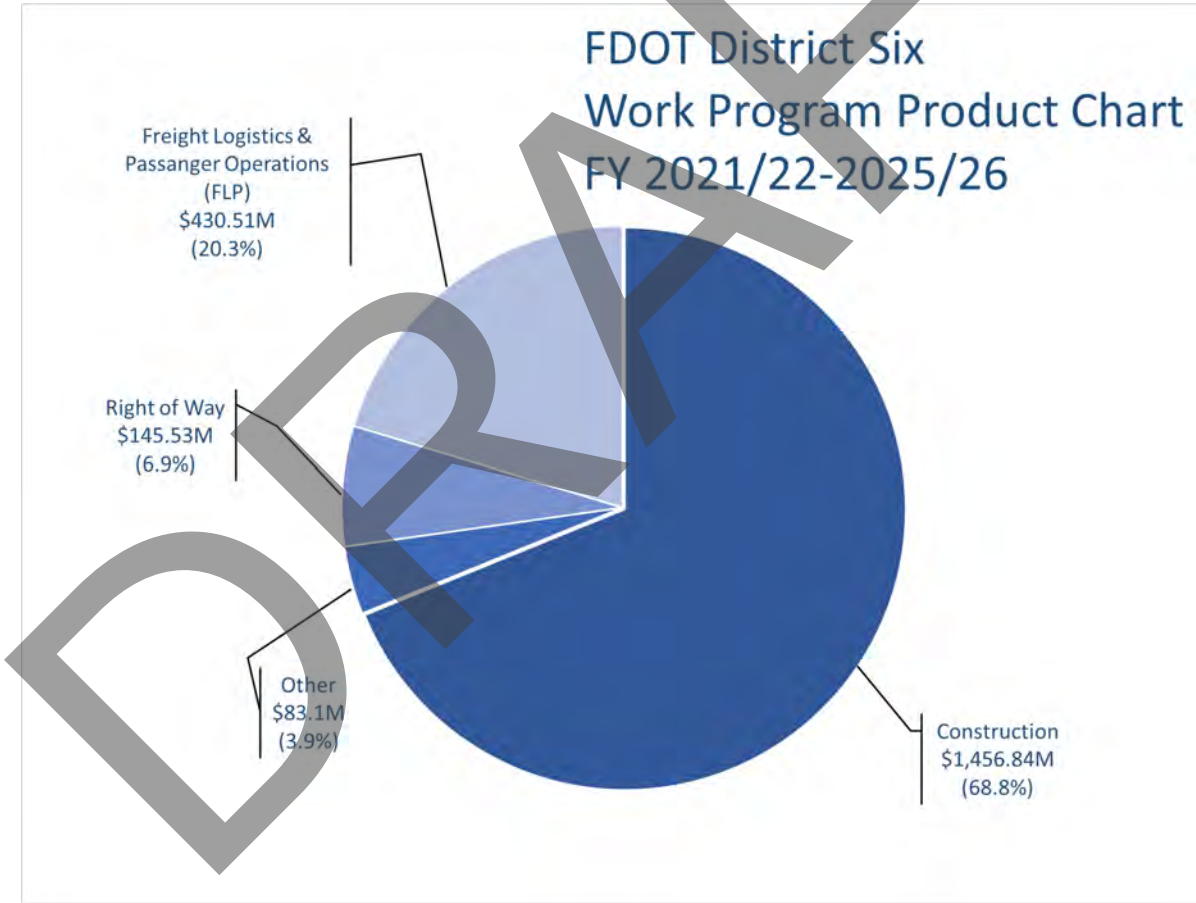

DRAFT

Strategic Intermodal System (SIS) Projects

The Florida Legislature established the Strategic Intermodal System (SIS) to enhance Florida's transportation mobility and economic competitiveness. The SIS consists of a network of high-priority transportation facilities which includes commercial airports, spaceports, deep water seaports, freight rail terminals, passenger rail, intercity bus terminals, rail corridors, waterways, and highways. These facilities represent the state's primary means for moving people and freight between Florida's diverse regions, between states and nations. The following are major SIS improvement projects in Miami-Dade County:

SR 826/Palmetto Expressway Express Lanes

This project consists of the implementation of managed express lanes along the SR 826/Palmetto Expressway from West of NW 17 Avenue to US 1/SR 5/Dixie Highway. The full project is approximately 27 miles in length. The project is part of the emerging South Florida Express Lanes network. It is expected to improve mobility, relieve congestion, accommodate future growth and development in the region, enhance emergency evacuation, and improve connectivity with SR 826/Palmetto Expressway, I-75, SR 924/Gratigny Parkway, Florida's Turnpike, I-595, and the SR 869/Sawgrass Expressway. The project is divided into 3 major segments:

1. I-75/SR 826/Palmetto Expressway Express Lanes

In February 2020 FDOT announced proposed improvements to this segment of the Palmetto express lanes to further address congestion, the planned improvements include:

The Department recently completed phase 1 improvements in the Northbound direction which included the following:

- Relocate the existing ingress north of NW 36 Street to the Okeechobee Road ingress to provide additional general purpose lanes capacity.
- Relocate the existing ingress north of Okeechobee Road to south of the northbound Okeechobee Road on-ramp to eliminate lane diving.
- Remove the exiting ingress at NW 36 Street.
- Relocate the existing egress south of NW 154 Street to south of NW 103 Street which creates a single express lane from NW 103 Street to NW 154 Street to provide additional general-purpose capacity.

Improvements were completed and began operations September 2020.

DRAFT

The Department is currently in the design phase for phase 2, Palmetto Expressway Capacity Improvements project from South of NW 36 Street to North of NW 154 Street, which consists of improvements in both northbound and southbound as follows:

In the Northbound direction the improvement consists of:

- Widen as well as mill and resurface the mainline to provide full width inside and outside shoulders for improvements recently completed.

In the Southbound direction the improvement consists of:

- Modifying the NW 103 Street westbound to southbound flyover ramp pier along the outside general-purpose lane and subsequently widen the SR 826 mainline bridge and walls to create an additional general-purpose lane through NW 103 Street.
- Extend auxiliary lane between the Okeechobee Road and NW 74 Street interchanges to better facilitate weaving and improve capacity in the general-purpose lanes.
- Widen the bridge over NW 74 Street and Metrorail to better facilitate weaving and improve capacity in the general-purpose lanes.
- Relocate express lane ingress access at NW 154 Street to NW 103 Street to allow access to the express lane from NW 154 Street and NW 122 Street. This will convert an existing express lane to general-purpose lane from NW 154 Street to I-75.

Phase 2 is anticipated to be completed by Summer 2024.

2. SR 826/Palmetto Expressway South Express Lanes

SR 826/Palmetto Expressway from US 1/SR 5/Dixie Highway to SR 836/Dolphin Expressway, approximately seven miles, is proposing corridor improvements that are expected to add highway and interchange capacity with the implementation of an express lanes system and interchange improvements to meet future transportation demand, improve travel time reliability and provide long-term mobility options.

The project includes improvements to 10 interchanges, operational improvements to the Palmetto general purpose lanes and a direct connection to the Busway at the southern end of the project. This project will also include a new drainage system, lighting system and ITS system. Signalized intersections will be upgraded to current standards.

The project is in the Project Development and Environment (PD&E) phase. For more information related to this project, visit: http://www.fdotmiamidade.com/826expresssouth.html

For more information on these Palmetto Expressway projects visit: www.palmettoexpresslanes.com

DRAFT

Golden Glades Interchange Reconstruction

The Florida Department of Transportation (FDOT) District Six and Florida's Turnpike Enterprise are developing the design of several roadway projects within the Golden Glades Interchange (GGI) in Miami-Dade County. The proposed enhancements to the GGI Interchange include several miles of roadway and ramps. The overall project will help increase the regional connectivity to this major interchange. The project area consists of the following five major facilities: State Road (SR) 9A/I- 95, SR 826/Palmetto Expressway, Florida's Turnpike, SR 9 and SR 7/US 441/NW 7 Avenue. The scope of the project includes the following:

- Rebuilding the Palmetto Expressway between NW 17 Avenue and the GGI to accommodate a future I-95 Express Lanes connection
- Providing a direct connection flyover ramp from eastbound Palmetto Expressway to northbound I-95
- Providing protected U-Turns underneath the Palmetto Expressway bridges located at NW 17 Avenue and NW 12 Avenue
- Relocating NW 12 Avenue entrance ramp to I-95
- Rebuilding and realigning various ramps throughout the interchange to meet current standards
- Rebuilding and widening northbound and southbound I-95 from the GGI to Miami Gardens Drive to accommodate future express lanes
- Rebuilding Florida's Turnpike Connector at the intersection of NW 2 Avenue and NW 167 Street
- Widening the southbound lanes of the Turnpike Connector to accommodate two lanes from Florida's Turnpike and three lanes from eastbound Palmetto Expressway to southbound I-95
- Providing a direct express lane connection from Florida's Turnpike to the southbound I-95 Express Lanes
- Relocating the SR 7 exit ramp of southbound I-95
- Rebuilding the westbound Palmetto Expressway bridge and entrance ramp to enhance access from Florida's Turnpike
- Widening southbound I-95 from Biscayne Canal to NW 135 Street to accommodate an additional lane for the southbound Turnpike Connector
- Rebuilding the pedestrian bridge at NW 147 Street to enhance pedestrian safety for Thomas Jefferson Middle School, Biscayne Gardens Elementary and the surrounding communities
- Rebuilding toll gantry
- Rebuilding and widening I-95 to provide a direct connection from northbound I-95 Express Lanes to Florida's Turnpike
- Constructing new express lanes along the Turnpike's median to provide a direct connection to the existing northbound and southbound I-95 Express Lanes
- Rebuilding ramp connections to meet current standards

The construction for all of the GGI projects was pushed out to 2031, and all segments in the design phase are currently on hold. Since this is one of the priority projects for the District, an Alternate Concept focused on minimizing impacts to Florida Gas Transmission (FGT) within the GGI was produced. This concept is in the process of being coordinated with FGT and FDOT Central Office. Given preliminary discussions

DRAFT

with FGT, the District is hopeful that this alternate design will be found acceptable by the utility company. If the concept is approved by FGT, FDOT will prioritize seeking construction funding to advance this alternate design next year.
For more information on the project, please visit: http://www.fdotmiamidade.com/design-projects/expressways/golden-glades-interchange-enhancement-projects.html

The project video will provide a better visualization of this complex project.

SR 997/Krome Avenue Corridor Improvements
SR 997/Krome Avenue is a major north-south SIS corridor that extends from US 1 in Florida City to US 27/SR 25/Okeechobee Road. The Krome Avenue corridor serves a mix of users ranging from commuters, freight and heavy trucks, and farm equipment within the agricultural area. This project will improve safety for all users along the corridor. The existing two-lane undivided roadway is being widened to a four-lane divided section with two northbound lanes and two southbound lanes. This corridor is divided into several segments for design and construction as shown in the graphic.

The project website is: www.fdotmiamidade.com/krome

1. **North of SR 90/SW 8 Street to Okeechobee Road** included five segments for construction. Construction was completed in 2017.
2. **South of SW 136 Street to North of SR 90/SW 8 Street** included two segments. Construction was completed in 2018.
3. **SW 232 Street to SW 136 Street** Construction completed March 2020.
4. **SW 232 Street to SW 312 Street** Construction completed January 2021

Truck Bypass Projects

1. **SW 312 Street/Campbell Drive. from SR 997/Krome Avenue to SR 5/US 1**
2. **SW 336 Street/Davis Pkwy from West of SR 997/Krome Avenue to US 1**
3. **SR 9/Palm Drive from SR 997/Krome Avenue to SR 5/US 1**

Projects are currently under construction with expected completion of Spring 202

DRAFT

SR 25/US 27/Okeechobee Road Improvements

A Project Development and Environment (PD&E) study was completed for SR 25/US 27/Okeechobee Road from SR 997/Krome Avenue to NW 79th Avenue in 2016. Six segments have moved forward into the Design Phase. The following corridor improvements on SR 25/Okeechobee Road include:

SEGMENT LIMITS	IMPROVEMENTS	CONSTRUCTION YEAR
Broward County Line to East of the HEFT	Widening, capacity improvements, milling and resurfacing, as well as improving the frontage road on the north side of the said limits.	2021
West of NW 138th Street to East of NW 107th Avenue	Full reconstruction to provide concrete pavement, correct geometric and operational deficiencies, and widening of the existing roadway and bridges for added capacity.	Construction Completed June 2020
East of NW 107th Avenue to East of NW 116th Way	Full reconstruction to provide concrete and rigid pavement, replacement of bridges at NW 121 Avenue and NW 116 Way over Miami (C-6) Canal, design of two braided ramps under SR 25/Okeechobee Road to connect the mainline with the Frontage Road.	2021
East of NW 116th Way to East of NW 87th Avenue	Full reconstruction to provide rigid pavement, grade separation of bridges over 87 Avenue, design of left turn lanes flyover bridges from Southbound NW 87 Avenue to Eastbound Okeechobee Road and from Northbound NW 87 Avenue to Westbound Okeechobee Road, a construction of a new bridge at NW 106 Street over the Miami (C-6) Canal, and the realignment of NW 103 Street and the frontage road within the project limits.	2025
East of NW 87th Avenue to NW 79th Avenue	Road reconstruction using rigid pavement, widening Okeechobee Road, modify the intersection of NW 95 Street and Frontage Road, widen NW 79 Avenue bridge of Miami (C-6) Canal, and provide new access from Frontage Road to Westbound Okeechobee Road.	2024
Interchange with SR 826/Palmetto Expressway	Three new flyover ramps, the addition of turn lanes at the ramp intersections, and improvements to the Okeechobee Road and W 18 Avenue intersection.	2024

For more information visit: http://www.fdotmiamidade.com/design-projects/north-miami-dade.html

DRAFT

Golden Glades Multi-modal Terminal

The Golden Glades Multimodal Transportation Facility (GGMTF) project is in northern Miami-Dade County on two FDOT owned Park-and-Ride lots adjacent to city of Miami Gardens, North Miami Beach, North Miami, and the Golden Glades Community. The GGMTF will consolidate the existing bus transit services at the two Golden Glades Park-and-Ride lots into a single facility adjacent to the Tri-Rail Station. This project will reconstruct the Park-and-Ride into a state -of-the-art transit terminal with a multi-bay bus facility upgraded walkways, platforms, bicycle/pedestrian amenities as well as other improvements related to transit operations, including internal roads, drainage, lighting systems, fencing, wayfinding, and traffic control signage. The GGMTF will feature a multi-story parking garage, kiss-and-ride, and plenty of surface parking lots for all types of motorists, including scooters and motorcycles. Other amenities will include bicycle parking and lockers. The complex will also feature a transit hub, future governmental use development building, a break lounge for bus drivers, and future governmental use intercity bus terminal.

Construction began August 2018 and is anticipated to end Summer 2021. For information about the construction schedule or related information, visit http://www.fdotmiamidade.com/current-projects/north-miami-dade/golden-glades-multimodal-transportation-facility--1.html

SR 112/I-195/Julia Tuttle Causeway Bus on Shoulder from Biscayne Blvd to Alton Road

This project's Planning phase was completed in January of 2020. The project improvement includes increasing the width of the inside paved shoulders and reducing the widths of the center and inside travel lanes and reconstructing the inside shoulder to allow Bus On Shoulder operations. The use of the inside shoulders of the Julia Tuttle Causeway for Bus Express Rapid Transit (BERT) service is a joint effort between FDOT and Miami-Dade County Department of Transportation and Public Works (DTPW) to provide greater mobility options and support DTPW's BERT network that is part of the County's Strategic Miami Area Rapid Transit (SMART) Plan.

This project is anticipated to begin construction in July of 2022. An interim project is being implemented that will allow the use of the outside shoulders until the long-term reconstruction of the inside shoulders is completed. The current use of the outside shoulder for bicyclists, will be suspended to allow buses to run along these shoulders with service anticipated to begin in Fall 2021. The use of the outside shoulders for bus operations will be discontinued when the inside shoulders open for operation which is anticipated in September of 2023.

DRAFT

Project Development and Environmental Studies (PD&E)

The following are major PD&E projects in Miami-Dade County:

SR 90/SW 8 Street/SW 7 Street from SW 27 Avenue to SR 5/US-1/Brickell Avenue

PD&E Study for SR 90/SW 8 Street and SR 90/SW 7 Street in Miami will evaluate potential physical, operational and safety needs of the project corridor, including the interchanges at SW 8 Street and I-95 and SW 7 Street and I-95. Proposed improvements will be developed to enhance traffic operations, promote safety, provide a multimodal and pedestrian friendly corridor, and provide better access to the Brickell area. The study limits are along SR 90/SW 8 Street/SW 7 Street from SW 27 Avenue to SR 5/US 1/Brickell Avenue.

This study will improve the existing and future physical, operational and safety deficiencies along the one-way pair of SR 90/SW 8 Street and SR 90/SW 7 Street, including at the interchanges of these roadways with Interstate 95 (I-95). Estimated project completion date is Summer 2022. For information related to the project, visit http://www.fdotmiamidade.com/CalleOchoStudy.html

SR 9A/I-95 from South of Miami Gardens Drive to Broward County Line

PD&E Study for SR 9A/I-95 from Miami Gardens Drive to Broward County Line will evaluate potentially providing additional express and/or general use lanes on I-95/SR 9A from south of SR 860/Miami Gardens Drive to the Broward County Line and implementing interchange improvements at SR 860/Miami Gardens Drive and Ives Dairy Road within Miami-Dade County.

Overall, the project will offer enhanced mobility options for motorists and transit users as it will provide additional capacity along the I-95/SR 9A corridor throughout northern Miami-Dade County. Consistent with the existing managed lanes system on I-95/SR 9A, the additional express lanes are anticipated to operate using variable toll pricing based on congestion to optimize traffic flow.
The PD&E Study has the following project objectives:

- Address the deficient operational capacity and relieve existing/future congestion along the I-95/SR 9A corridor.
- Preserve the operational integrity and regional functionality of I-95/SR 9A (and, therefore, the regional transportation network) by complementing similar corridor improvements throughout Miami-Dade, Broward, and Palm Beach Counties.
- Enhance emergency evacuation and response times

DRAFT

Resurfacing Projects

The following are major resurfacing projects in Miami-Dade County:

SR 826/Sunny Isles Blvd from NE 35 Avenue to SR A1A/Collins Ave
The design for this project has recently been completed. The project entails repaving and restriping the roadway of Sunny Isles Boulevard/NE 163 Street from NE 35 Avenue to SR A1A/Collins Avenue. This project will also be enhancing the pedestrian ramps and bicyclist railing, repaving the municipal parking lot at the Intercostal Waterway, reconstructing the traffic island and installing bulb-outs at N Bay Road, relocating bus shelters to improve driver visibility, installing a flashing crosswalk sign at the eastbound-to-westbound U-turn ramp, replacing overhead and ground signs, and replacing the traffic signal at the intersection of SR 826 and NE 35 Avenue. Along with this project there is also a bridge repair project for the bridges number 870592 and 870593 over Intercostal Waterway on SR 826/Sunny Isles Boulevard. That project will be repairing structural, mechanical, and electrical bridge components, painting the structural steel to address damaged areas, and replacing the deck to improve the riding surface and reduce noise.
This project is anticipated to begin construction in Summer of 2021 and will cost (for both projects) approximately $12 million. For information about the construction schedule or related information, visit:
http://www.fdotmiamidade.com/design-projects/north-miami-dade/sr-826sunny-isles-blvdne-163-st-from-ne-35-ave-to-sr-a1acollins-ave-1.html; http://www.fdotmiamidade.com/design-projects/north-miami-dade/sr-826sunny-isles-blvd.-over-intracoastal-waterway-.html

Below is a sampling of resurfacing projects included in the 5-year Work Program.

ROADWAY	PROJECT AREA	CONSTRUCTION YEAR
SR 817/NW 27 Avenue	From South of NW 203 Street to South of 215 Street/County Line	2022
SR 909/West Dixie Highway	From NE 119 Street to North of NE 124 Street	2023
SR 5/US 1/Biscayne Boulevard	From NE 105 Street to NE 123 Street	2024
SR 860/Miami Gardens Drive	From West of NW 27 Avenue to East of NW 2 Avenue	2025
SR 934/71 Street	From Bay Drive East to Collins Avenue	2026

DRAFT

Other Major Corridor Improvements

The following are major corridor improvement projects in Miami-Dade County:

SR 934/NE/NW 79 Street
A Project Development and Environment (PD&E) study was completed for this SR 934/NE/NW 79 Street Project in 2019. This project is to improve capacity deficiencies/traffic operations and multimodal use along SR 934/NW/NE 79 Street and NW/NE 81/82 Street from west of I-95 (13 Ct) to end of SR 934/1 Way to address existing congestion and future travel demand, including safety conditions. A major objective of the project is to achieve a balance between the "Complete Streets/Livability Goals" of the local community and both local and regional "Mobility Goals". To achieve this 81/82 Street is to be converted to a two-lane, two-way facility. Improvements along the SR 934 corridor are intended to stimulate economic redevelopment within the overall area while balancing livability enhancements with mobility needs, traffic operations, and safety concerns.

The project is currently in the Design Phase which anticipated to complete in 2025.

SR 907/Alton Road from Michigan Avenue to 43 Street
This project is currently in the Design phase and it generally entails roadway reconstruction on Alton Road from Michigan Avenue to 43 Street. The design of this project includes elevating the roadway profile, adding a two-way protected bicycle facility from Michigan to Chase, upgrading roadway lighting to LED, upgrading pedestrian ramps and sidewalks to current standards, replacing signal mast arms, and providing signing and pavement markings. The project will also provide drainage improvements by designing and constructing a new roadway drainage system, including two pump stations, with one outfall to the Intracoastal Waterway.

The project is anticipated to begin construction in Spring 2025 and end Fall 2027 and will cost approximately $25 million. For information about the construction schedule or related information, visit:
http://www.fdotmiamidade.com/design-projects/beaches/sr-907alton-road-from-michigan-avenue-to-43-street-1.html

SR 907/Alton Road from 43 Street to north of West 48 Street
This project is currently in the Design phase and it generally entails roadway reconstruction on Alton Road from 43 street to north of West 48 street. The design of this project includes elevating the roadway profile, widening existing parking lanes from 43 Street to West 48 street, installing new upgraded pavement markings for bicycle facilities, upgrading roadway lighting to LED, adding pedestrian ramps and sidewalks to meet current standards, replacing signal mast arms, and providing signing and pavement markings. The project will also provide drainage improvements by designing and constructing a new roadway drainage system, including one new pump station, with outfall to the Intracoastal Waterway.

DRAFT

The project is anticipated to begin construction in Spring 2025 and end Summer 2027. Construction Cost is approximately $15.4 million. For information about the construction schedule or related information, visit: http://www.fdotmiamidade.com/design-projects/beaches/sr-907alton-rd-from-43-st-to-east-of-allison-rd.html

SR 907/Alton Road from north of West 48 Street to east of Allison Road

This project is currently in the Design phase and it generally entails roadway reconstruction on Alton Road from north of West 48th street to east of Allison Road. The design of this project includes elevating the roadway profile, widening existing parking lanes from West 48th Street to Pine Tree Drive, installing new upgraded pavement markings for bicycle facilities, upgrading roadway lighting to LED, adding pedestrian ramps and sidewalks to meet current standards, replacing signal mast arms, and providing signing and pavement markings. The project will also provide drainage improvements by designing and constructing a new roadway drainage system, including one new pump station, with outfall to the West Canal and to the Intracoastal Waterway.

The project is anticipated to begin construction in Fall 2025 and end Fall 2027. Construction Cost is approximately $28.8 million. For information about the construction schedule or related information, visit: http://www.fdotmiamidade.com/design-projects/beaches/sr-907alton-rd-from-43-st-to-east-of-allison-rd.html

Roundabout at SR 972/Coral Way Road and SW 3 Avenue

This project is currently in the Design phase and entails the reconfiguration of the existing five-legged intersection to a two-lane roundabout. Sidewalks throughout the roundabout will be widened to ten feet and high emphasis crosswalks will be provided at SW 3 Avenue, 15 Road and Coral Way. Drainage inlets and French drains will be added and connected to the existing system, and the lighting throughout the intersection will be upgraded to LED. This project will also provide metering signals or beacons northbound Coral Way and eastbound 15 Road; as well as enhancing the pedestrian ramps and providing pier protection to the I-95 bridge columns. Signing and pavement markings will be upgraded to meet new standards.

This project is anticipated to begin construction in Summer of 2023 and will cost approximately $3 million. For more information about this project visit:
http://www.fdotmiamidade.com/design-projects/south-miami-dade/sr-972sw-13-stsw-3-avecoral-way-and-sw-15-rd-roundabout.html

DRAFT

Intelligent Transportation System (ITS) Program

The Florida Department of Transportation's District Six Transportation Systems Management and Operations (TSM&O) Office actively manages our roadways by implementing multi-modal strategies to promote the safety and reliability of our regional roadway system.

Traffic operators at the District's SunGuide® Transportation Management Center (TMC) monitor our roadways to improve traffic flow, clear incidents and keep drivers up to date with the latest traffic information. These activities provide the real-time traffic management, incident management and traveler information services needed to keep our roadways moving 24 hours per day, 7 days per week. The Office has continued to expand its operations to provide the multi-modal transportation solutions needed to meet current and future demand. It recently launched the District's first Infrastructure to Vehicle (I2V) Project on Interstate 95 in Miami-Dade County and assumed the operations and maintenance of the traffic signal system for the City of Key West in Monroe County. The Office will continue to expand upon efforts as it prepares for additional projects, including the District's first connected and automated vehicle project in the Florida Keys.

TSM&O strategies have proved to be a viable and cost-effective alternative to traditional roadway widening projects. To learn more about the program, please visit www.sunguide.info

DRAFT

Bicycle/Pedestrian Corridor Improvements

The bicycle/pedestrian network is a component of the overall transportation system. The Department evaluates bicycle and pedestrian improvements in conjunction with all capacity and resurfacing projects. Bicycle & pedestrian projects are also implemented by local agencies, who oversee construction and management. In addition, some projects are funded through the federally funded Transportation Alternatives Program (TAP) or state funded Shared Use Non-motorized (SUN) Trail Program.

The Florida Department of Transportation (FDOT) makes use of its expertise in efficiently providing transportation projects to develop a statewide system of paved non-motorized trails as a component of the Florida Greenways and Trails System (FGTS), which is planned by the Florida Department of Environmental Protection (FDEP). The Safe Routes to Schools (SRTS) program integrates safety, traffic relief, health, environmental awareness and physical activity and fitness under one program focusing on school zones.

Below is a sample of bicycle/pedestrian projects included in the FY 2021 - 2025 Work Program.

PROJECT SEGMENT	PROJECT TYPE	PROJECT AREA
City of Coral Gables	Sidewalk	Citywide Improvements to Transit Stops
Town of Miami Lakes	Bike Lane/Sidewalk	NW 79 Court Transportation Improvements
North Bay Village	Bike Lane/Sidewalk	Baywalk Plaza
Safe Routes to School Infrastructure	Pedestrian Safety Improvements	Rainbow Park Elementary, Golden Glades Elementary, Lake Stevens Elementary, North County K-8, and Benjamin Franklin K-8
Miami-Dade County	Bike Path/Trail	Ludlam Trail from NW 7 Street to SW 40 Street
City of Miami	Sidewalk	Miami River Greenway Curtis Park East
Miami-Dade County	Bike Path/Trail	Black Creek Trail Segment B Phase I & II

DRAFT

Freight, Logistics and Passenger Operations

The FDOT Freight, Logistics and Passenger Operations (FLP); commonly known as Modal Development; Office encompasses a level of modal representation and industry engagement unlike any other state DOT organization. FLP acts as a tool to better connect, develop, and implement a freight planning process that maximizes the use of existing facilities while integrating and coordinating the various modes of transportation, including the combined utilization of both government owned and privately-owned resources. Annually, FLP allocates funds toward transportation infrastructure improvements in all the modes. Working together collaboratively, FLP leads Florida's multimodal transportation initiatives through work with federal and local government partners in planning, coordination, financing, grant management, ridership, and regional analysis. The Modal Development Office includes Aviation, Rail, Freight, Seaports, and Transit.

RAIL
Passenger and Freight Rail Safety Projects
Railroad Crossing Surface Rehabilitation Projects
Grade Separation on NE 203 Street
Operation STRIDE: Statewide Traffic and Rail Initiative Using Dynamic Envelopes

SEAPORT
Port of Miami Post Panamax Cranes
Port of Miami Cruise Terminal Improvements
Port of Miami Upland Cargo Improvements
Port of Miami Inland Cargo and Container Distribution Center

AVIATION
MIA Perimeter Road Widening and Realignment
MIA Fuel Tanker Parking Facility
MIA Central Base Pavement Rehabilitation
MIA Airport Operations and Communication Center (AOCC)
MIA Surface Management System (Aerobahn System)
Miami-Opa Locka Executive Airports Custom Building Expansion
Miami Executive Airport Taxiway D Connector and Rehabilitation
Dade-Collier Training and Transition Airport CCTV Camera Installation
Miami Homestead General CCTV Camera Installation

DRAFT

State Transit Block Grant to DTPW for operating costs

This grant provides operating assistance for Miami-Dade Department of Transportation and Public Works (DTPW) Fixed Route Bus Service. The Metrobus fixed route bus service is run by Miami-Dade DTPW and operates seven days a week, 24 hours per day. A total of 99 routes – Miami-Dade DTPW directly operated regular bus service structure which are served by a total fleet of 767 buses and 30 contracted routes with 106 contractor-owned buses. Two of these Contract Routes are Express Bus Service in Monroe County with 7 buses. Metrobus includes local, feeder, circulator, limited-stop, express, and Bus Rapid Transit (BRT) Arterial Busway services. The FDOT provides 50% State Participation Rate for this program.

Freight Overview

From agriculture and heavy equipment to daily consumables, the movement of freight impacts every aspect of our daily lives. It is crucial for the nation's economy to maintain a safe and reliable transportation system that moves goods efficiently. Freight transportation has been a driving force for economic productivity, global competitiveness, and job creation. Every economic sector depends on a reliable, safe, and cost-effective network to move goods and services. As a leading international hub, this statement is very relevant to the state of Florida. With goods worth approximately $154 billion flowing through Florida's airports and seaports, it is critical for the State to maintain and improve its extensive multimodal freight infrastructure. Today, Miami International Airport (MIA) is the nation's top handler of international air cargo and the State's busiest general aviation airport. Similarly, PortMiami is the world's top processor of cruise passengers and is the State's fourth port with highest total trade tonnage. These major freight hubs, along with a booming construction industry and growing population and local economy, indicate Miami-Dade County is vital for the movement of freight in Florida.

FDOT District Six is home to many diverse communities with unique transportation freight mobility and transportation needs. These needs can be traced back to some of the State's leading freight facilities and international trade gateways such as MIA and PortMiami. With significant investments made to these facilities in order to compete globally for new cargo opportunities stemming from the expansion of the Panama Canal, increased use of the Suez Canal, and growing North/South trade, these facilities are expected to increase demand for regional warehouses, distribution centers, cold treatment facilities, foreign trade zones, and truck parking facilities. With an anticipated doubling in cargo activity handled at PortMiami, Port Everglades, and MIA; these investments will be critical to the overall freight transportation network.

Hence, it is essential that District 6 and industrial based communities identify and invest in infrastructure improvements to position themselves for economic development and growth in cargo. Key developments and tools should be incorporated such as ITS/technologies, truck parking needs, economic impact analyses, innovative funding programs, and land use and redevelopment opportunities-helping market these industrial based communities as competitive global logistics service centers.

DRAFT

District 6 has identified a strategy to help advance its freight and logistics system focused on partnering with local communities to develop subarea freight plans; these freight focused plans help identify freight mobility strategies at the project level. The Town of Medley, one of the leading freight hubs in Miami-Dade County and South Florida, is the first area scrutinized through this process due to its long history as a leader in the industrial sector; providing services to PortMiami, Port Everglades, MIA, Florida East Coast Railway, and the South Florida business community. With access to SR 826, I-75, Florida's Turnpike, US 27, and connections with the region's major freight activity centers, Medley is accessible to local, regional, and state markets.

These planning level studies will assess freight accessibility to and from each sub-area and will develop strategies to enhance access and improve freight mobility. The following table lists all the sub-area freight planning efforts currently programed by District 6. The Miami River Freight Improvement Plan is unique amongst the sub-area freight planning efforts as it does not focus on a specific town or city. Instead, this study will develop viable options to improve intermodal freight movement and assess the potential of short sea shipping along the Miami River.

FDOT D6 Sub-Area Freight Planning Efforts:

Name	Status
Town of Medley Freight Improvement Plan	Completed
Opa-Locka Freight Improvement Plan	Completed
Miami River Freight Improvement Plan	Completed
Doral Freight Improvement Plan	Completed
Miami Gardens Freight Improvement Plan	Completed
Hialeah Freight Improvement Plan	In Progress
Homestead Freight Improvement Plan	In Progress
Monroe County Freight Plan	To Be Executed in 2020/2021
Freight Village Analysis Study	To Be Executed in 2022/2023

DRAFT

Strategic Miami Area Rapid Transit (SMART) Plan

The Strategic Miami Area Rapid Transit (SMART) Plan is an infrastructure investment program of projects developed to improve transportation mobility and create a transit system that will support economic growth and competitiveness in the global arena.

The SMART Plan is expected to expand transit options in Miami-Dade County along six critical corridors that are linked to local, regional, national, and global economic markets; as highlighted below. Another critical component of the SMART Plan will be a network of Express Buses, known as Bus Express Rapid Transit (BERT), which is intended to expand South Florida's Express Lanes network with the implementation of six identified BERT express lane concepts. This innovative approach effectively expands the reach of transit in Miami-Dade County and beyond.

- **Beach Corridor:** Highest tourist demand in region with major employment centers.
- **East-West Corridor:** Heaviest commuter travel for international, state and local businesses.
- **Kendall Corridor:** One of the most congested arterial roadways with the highest demand.
- **North Corridor:** Key regional mobility linkage for access to jobs, stadium and educational facilities.
- **Northeast Corridor:** High transit demand and part of a critical regional corridor stretching to Palm Beach County.
- **South Corridor:** Experiencing the fastest population growth in Miami-Dade County.

DRAFT

FDOT is conducting the Project Development and Environmental (PD&E) study for the following three SMART & BERT corridors:

NW 27 Avenue Premium Transit Corridor

A PD&E study is being conducted to evaluate the implementation of a premium transit service (Bus Rapid Transit (BRT), Heavy Rail Transit (Metrorail), and appropriate variation of Heavy Rail Transit (Rail At-Grade) along NW 27 Avenue from NW 215 Street (Countyline Road) to approximately NW 38 Street and from the Miami Intermodal Center (at Miami International Airport) to NW 27t Avenue via SR 112 Expressway. The study focuses on implementation of a premium transit service and infrastructure along SR 9/SR 817/NW 27 Avenue. The study will also include public on-street transit stations/stops as well as public and/or private facilities located adjacent to or off-corridor where potential park-and-ride and/or transit terminals (including the Miami Dade College North Campus) will be considered. The study will consider public and private station/stop facilities, new or upgraded park-and-ride locations, and transit terminals.

Three viable alternatives have been developed and presented to the public. Each of these represents the three modes running within the existing carriageway. BRT would operate in the curb lanes. Heavy rail whether at-grade or elevated would run over the centerline of the roadway. The study is developing the detailed engineering criteria and evaluating the environmental impacts that would result from implementation. Cost estimating, ridership forecasting, and traffic impacts are all being evaluated. On December 6, 2018, the Miami-Dade Transportation Planning Organization (TPO) Governing Board adopted as the Locally Preferred Alternative (LPA) an elevated fixed guideway transit system. Following this action, Miami-Dade County has requested that FDOT evaluate three alternative technologies: 1.) Monorail; 2.) Automated Peoplemover; and 3.) Maglev.

In October 2019, the Miami-Dade TPO selected elevated heavy rail transit as the LPA for the North Corridor. On April 23, 2020, the TPO Governing Board accepted a report by Miami-Dade County's Department of Transportation and Public Works (DTPW) on alternative transit technologies for NW 27 Avenue and has a request for proposals to identify whether transit technologies, other than heavy rail are viable for the corridor. The process is anticipated to take approximately 12 months. FDOT has placed its North Corridor PD&E study on hold after the consulting with the Federal Transit Administration (FTA). FDOT is ready to resume and complete the PD&E study after the DTPW study is completed and the final transit technology, track alignment, elevated structure type, and maintenance/storage facility needs are determined.

Flagler Street Premium Transit Corridor

A PD&E study is being conducted to evaluate the implementation of rapid transit along SR 968/Flagler Street. This study focuses on multimodal street improvements to accommodate rapid transit service along Flagler from SW/NW 107 Avenue to the Government Center with branches along SW 8 Street and NW 12 Street. Viable alternatives analyzed as part of this study include: Bus Rapid Transit (BRT) along curbside lanes, BRT along curb lanes with a center reversible auto lane.

DRAFT

In April 2019, the Curbside Business Access and Transit (BAT) Lanes alternative was identified as the recommended alternative for the Flagler corridor. FDOT has conducted a series of meetings with elected officials, stakeholders and communities on the corridor and presented the recommended alternative to the TPO Governing Board on July 18, 2019. A workshop with TPO Board members was held January 30, 2020; where FDOT was asked to further analyze the implementation of reversible auto lanes along the Flagler corridor.

FDOT conducted a study on the implementation of reversible lanes along segments of the corridor as a traffic mitigation measure. The additional analysis on reversible lanes was completed in January 2021 and results of the analysis demonstrated that reversible lanes are not feasible the Flagler Corridor. On January 28, 2021, the TPO Governing Board adopted Resolution No. 07-2021 supporting FDOT's Alternative - 1 Curbside Bus Rapid Transit Lanes with the exception that the PD&E study shall not consider the reduction of vehicular traffic lanes for any portion of Flagler Street west of West 24th Avenue and concurs that FDOT may, with the exception noted, may proceed with the PD&E Study Tier 3 Refinement Analysis. FDOT will proceed as instructed by TPO Resolution No. 07-2021 and anticipates brining the refined Tier 3 Alternative back to the TPO Governing Board for selection of the locally preferred alternative in late 2021.

Kendall Drive Premium Transit Corridor

A PD&E study is being conducted to evaluate implementation of a premium transit service (BRT, Light Rail Transit, and other appropriate transit technologies) along SR 94/Kendall Drive/SW 88 Street from approximately SR 997/Krome Avenue/SW 177 Avenue to the Dadeland North Metrorail Station (at approximately US 1/SR 5). The study will also consider connecting with another segment running along SR 874 and SR 878 from Kendall Drive to the Dadeland North Metrorail Station, and potentially north along the HEFT from Kendall Drive to FIU (at the proposed Panther Station) and/or to the proposed Dolphin Station (at SR 836).

This study focuses on multimodal street improvements to accommodate rapid transit service, as well as walking and bicycle trips, along Kendall Drive. The study will evaluate various options for transit service - mode, station stop locations, signalization for transit, use of exclusive lanes, etc. Kendall Drive will serve as the primary premium transit running way via exclusive arterial transit lines but will also include other roadways and expressways connecting to Kendall Drive for accommodating branched transit routes. The study will also include public on-street transit stations located along various running ways as well as potential park-and-ride and/or transit terminal locations.

Three alternatives were initially identified as viable alternatives: BRT running in the curb lanes or median lanes, and rail at-grade. At the request of the TPO, a concept that includes BRT in the curb lanes and a reversible center auto lane to supplement peak direction traffic was added to the scope of work. In response to public interest, an elevated rail alternative was also added to the scope.

In November 2019, Curbside BRT was identified as the recommended alternative for the Kendall corridor and was presented at a series of Public Workshops in December 2019. In February 2020, the TPO requested for FDOT to further analyze the implementation of reversible lanes

DRAFT

along the Kendall Corridor. This additional analysis on reversible lanes was completed in November 2020. Results of the reversible lanes analysis demonstrate that reversible lanes are not feasible on the Kendall Corridor.

Lack of local support for a Curbside BRT alternative that contemplates reduction of vehicular traffic lanes has been demonstrated on similar east-west corridors. Therefore, the Department will analyze implementation of a corridor-based bus rapid transit solution that would not require reduction of vehicular traffic lanes along the Kendall Corridor. Corridor-based bus rapid transit will include defined stations, active transit signal priority, queue jump lanes, optimized bus service plan, and distinct branding of stations and vehicles without reducing the number of existing vehicular traffic lanes on Kendall Drive.

The Department anticipates going to the TPO Governing Board for an endorsement of the recommended corridor-based bus rapid transit solution in Spring 2021. Upon endorsement by the TPO Governing Board, FDOT will continue into the Tier 3 PD&E analysis to further refine the recommended alternative.

DRAFT

Tentative Five-Year Work Program 2022-2026

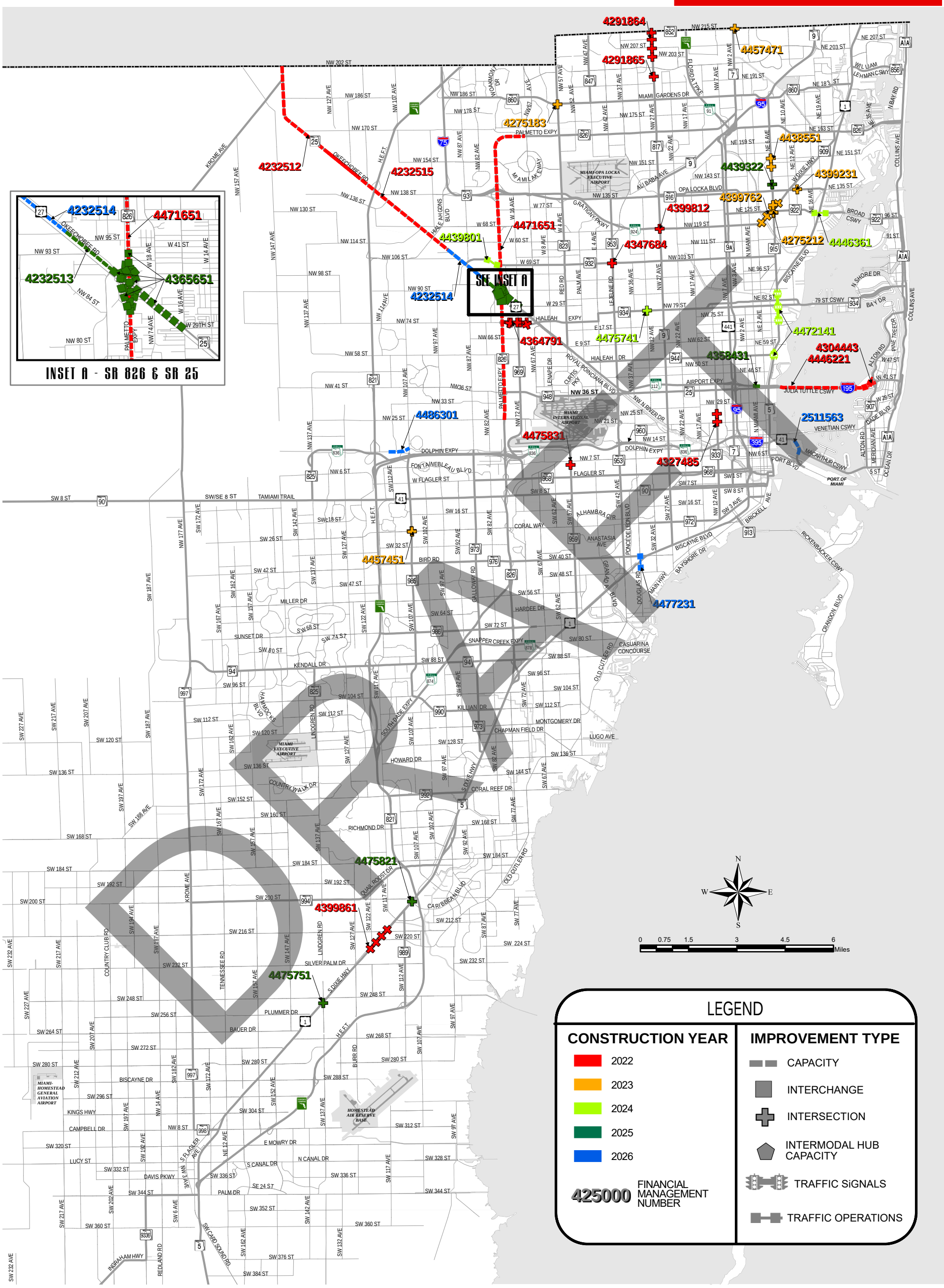

FLORIDA DEPARTMENT OF TRANSPORTATION DISTRICT SIX

Capacity, Interchange, Intersection and Traffic Operation Projects

MIAMI-DADE

March, 2021

Tentative Five-Year Work Program 2022-2026

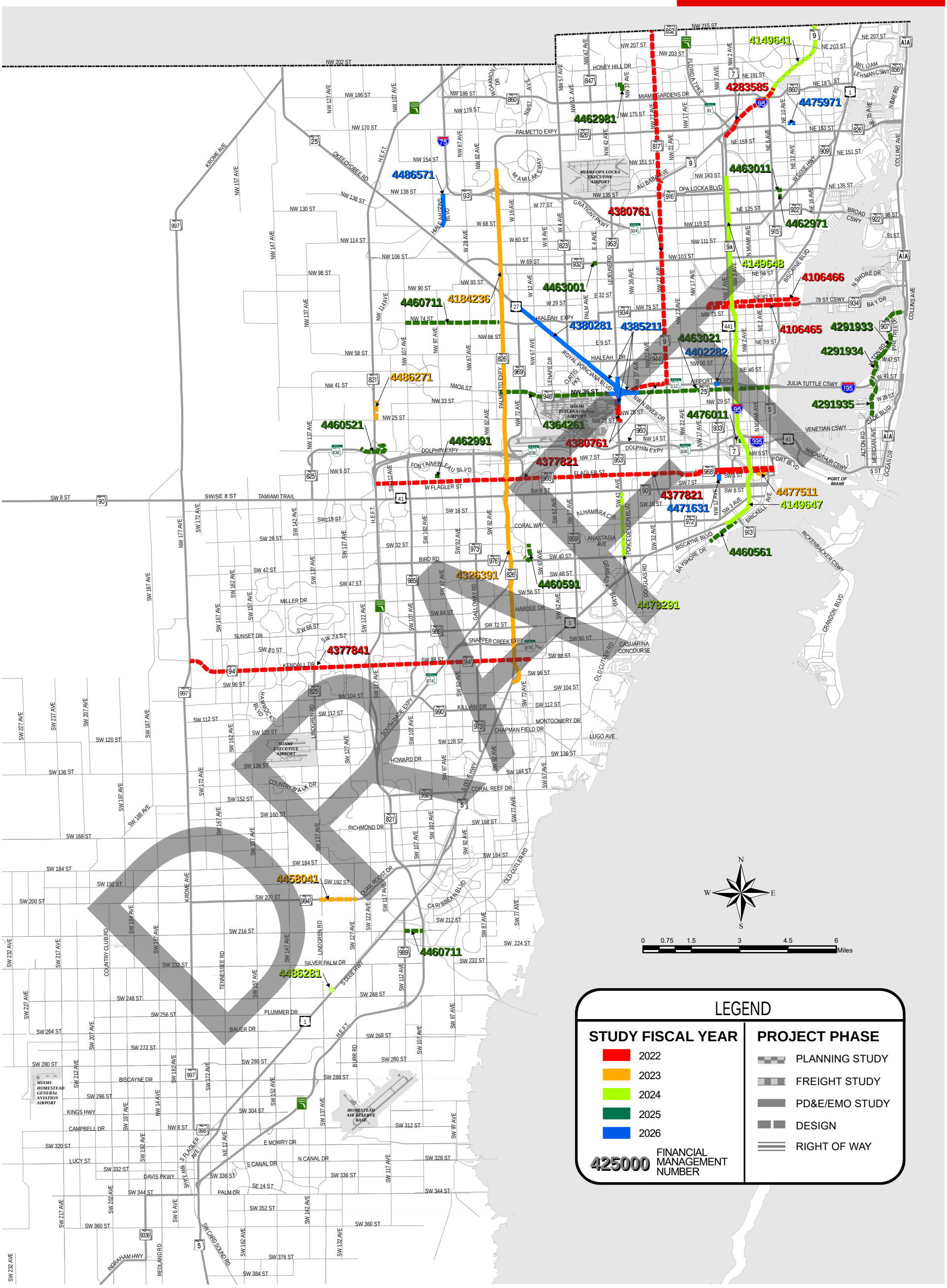

FLORIDA DEPARTMENT OF TRANSPORTATION DISTRICT SIX

Planning, Freight and PD&E Studies

Design and ROW Phases

MIAMI-DADE

March, 2021

Tentative Five-Year Work Program 2022-2026

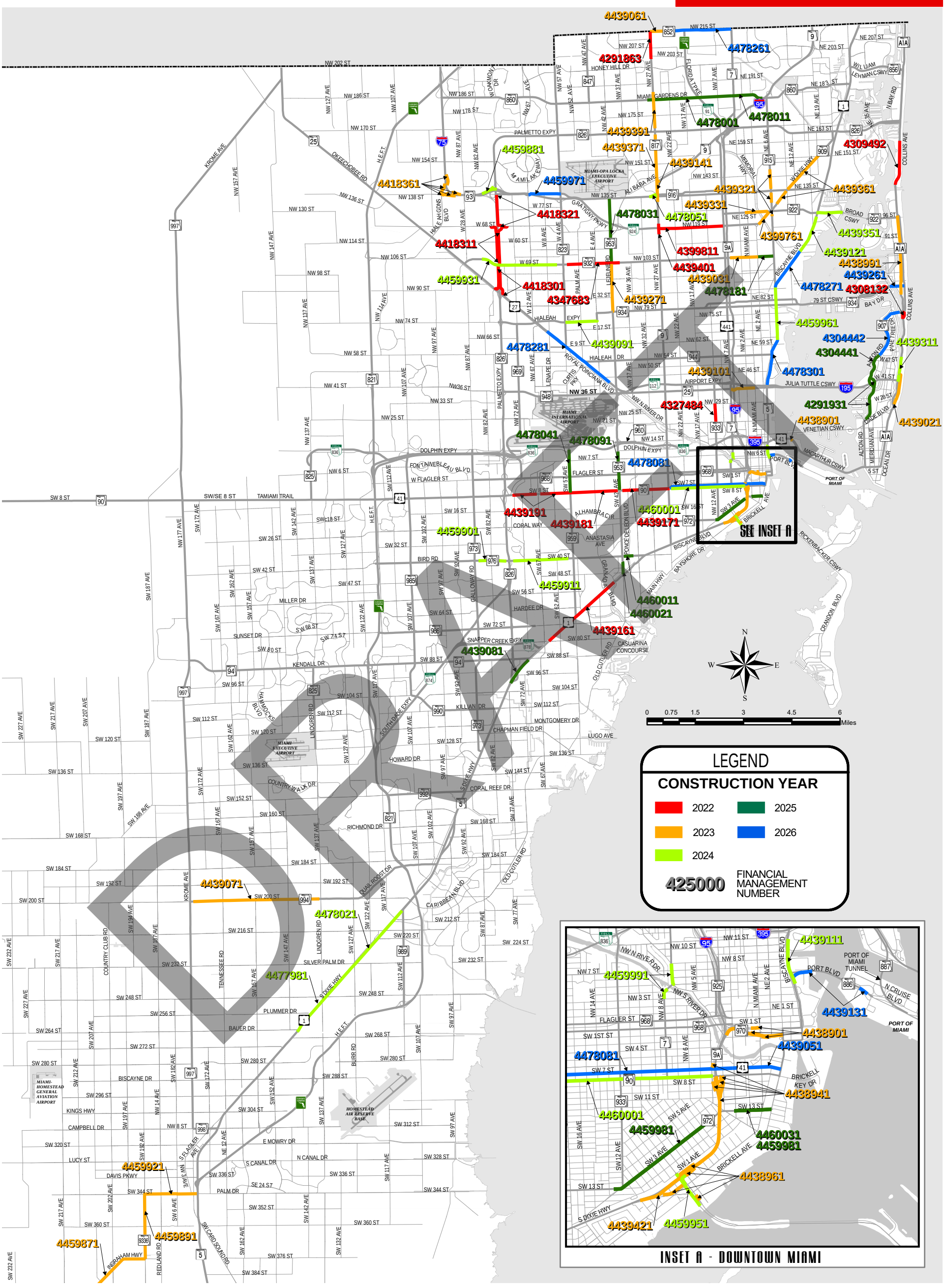

FLORIDA DEPARTMENT OF TRANSPORTATION DISTRICT SIX

Resurfacing, Restoration and Rehabilitation (RRR) Projects

MIAMI-DADE

March, 2021

Tentative Five-Year Work Program 2022-2026

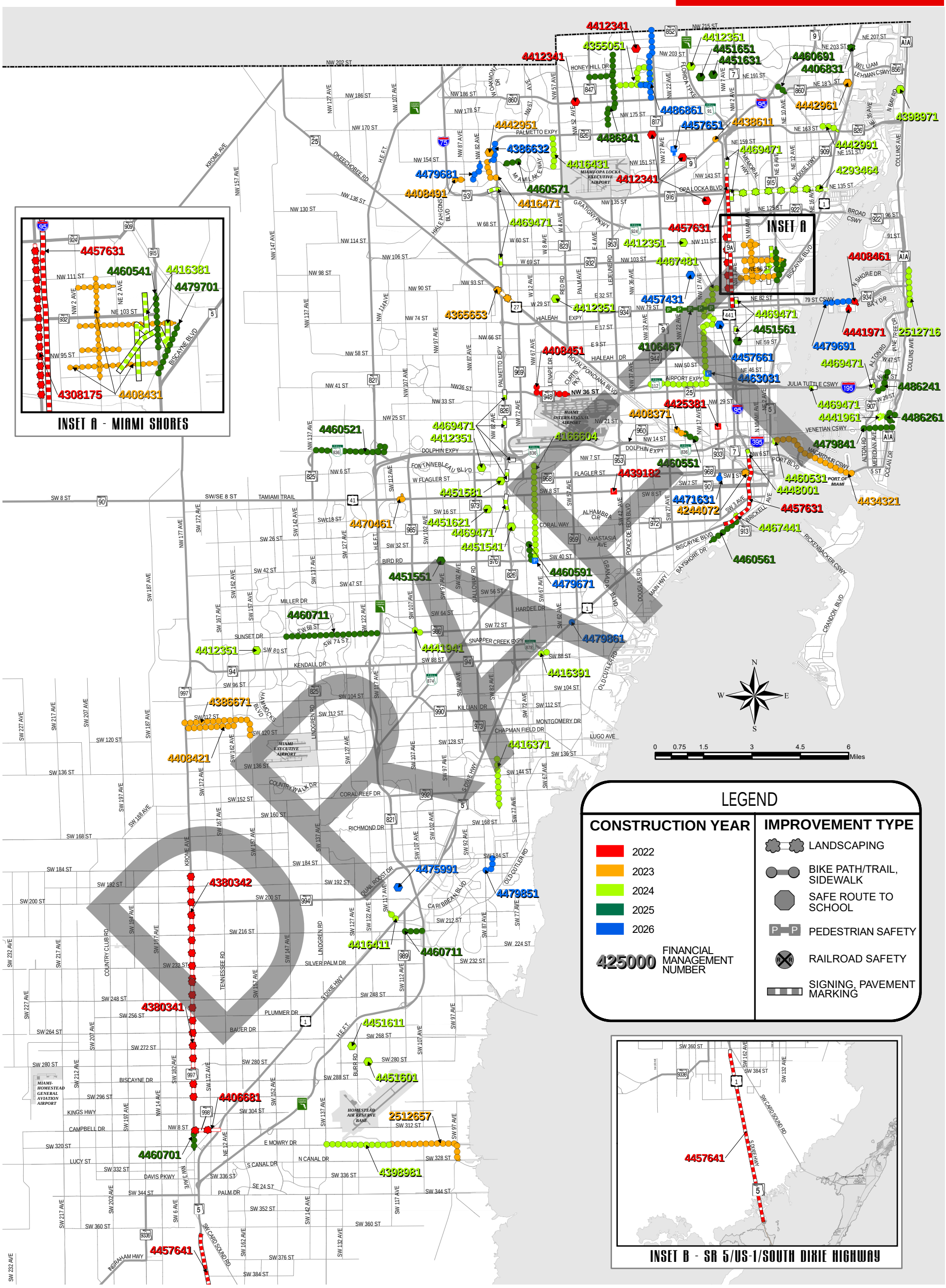

FLORIDA DEPARTMENT OF TRANSPORTATION DISTRICT SIX

Bicycle, Pedestrian, Landscaping and Safety Projects

MIAMI-DADE

March, 2021

Tentative Five-Year Work Program 2022-2026

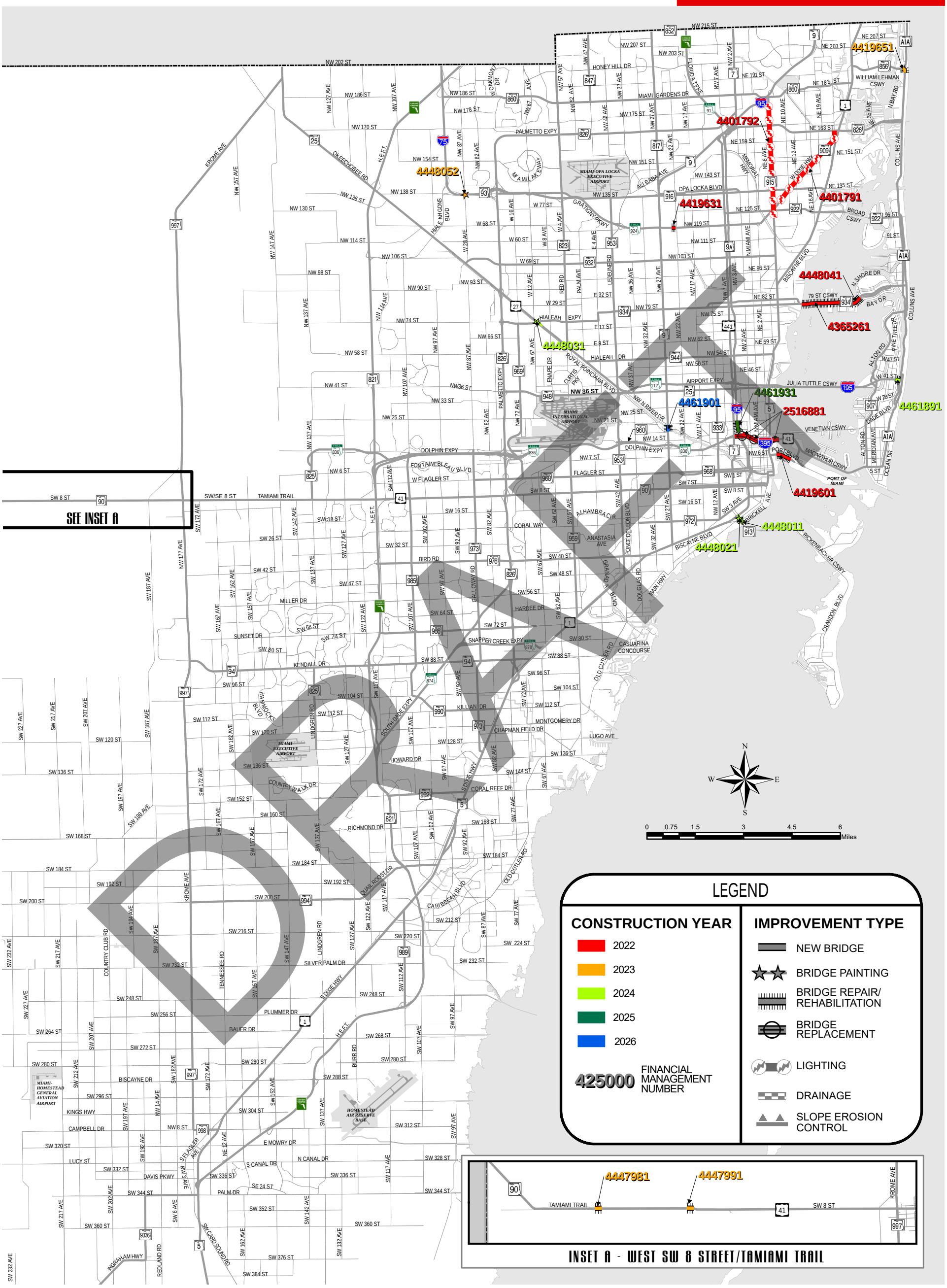

FLORIDA DEPARTMENT OF TRANSPORTATION DISTRICT SIX

Bridge, Drainage and Lighting Projects

MIAMI-DADE

March, 2021

FLP: AVIATION

TPO Project No:	AP4232902
LRTP Ref:	AC-05
County:	MIAMI-DADE
Roadway ID:	
Lanes Exist:	
Lanes Improved:	
Lanes Added:	
Project Length:	
District:	6

Project Description: **MIAMI INTERNATIONAL AIRPORT CONCOURSE H INTERNALIZATION**

Type of Work: **AVIATION CAPACITY PROJECT**

SIS or Non-SIS: **Yes**

Extra Description:

PHASE :	Funding Source	Proposed Funding (in $000s) <2022	2021 - 2022	2022 - 2023	2023 - 2024	2024 - 2025	2025 - 2026	>2026	All Years
		13,227	0	0	0	0	0	0	13,227
		13,227	0	0	0	0	0	0	13,227
CAPITAL	Total	26,454	0	0	0	0	0	0	26,454

RESPONSIBLE AGENCY: **FDOT**

Item Segment TOTAL ALL Years ALL Phases: $26,454

Item Number: 423290 **Item TOTAL ALL Years ALL Phases ALL Segments: $41,836**

TPO Project No:	AP4232903
LRTP Ref:	AC-05
County:	MIAMI-DADE
Roadway ID:	
Lanes Exist:	
Lanes Improved:	
Lanes Added:	
Project Length:	
District:	6

Project Description: **MIAMI INTERNATIONAL AIRPORT GATE D1 AND D2 A 380 GATE MODIFICATION**

Type of Work: **AVIATION CAPACITY PROJECT**

SIS or Non-SIS: **Yes**

Extra Description:

PHASE :	Funding Source	Proposed Funding (in $000s) <2022	2021 - 2022	2022 - 2023	2023 - 2024	2024 - 2025	2025 - 2026	>2026	All Years
		2,500	0	0	0	0	0	0	2,500
		2,445	0	0	0	0	0	0	2,445
CAPITAL	Total	4,945	0	0	0	0	0	0	4,945

RESPONSIBLE AGENCY: **FDOT**

Item Segment TOTAL ALL Years ALL Phases: $4,945

Item Number: 423290 **Item TOTAL ALL Years ALL Phases ALL Segments: $41,836**

DRAFT

FLP: AVIATION

TPO Project No:	AP4232904
LRTP Ref:	AC-05
County:	MIAMI-DADE
Roadway ID:	
Lanes Exist:	
Lanes Improved:	
Lanes Added:	
Project Length:	
District:	6

Project Description: **MIAMI INTERNATIONAL AIRPORT TERMINAL F GATE IMPRVMNTS F4, F6 & F8**

Type of Work: **AVIATION PRESERVATION PROJECT** SIS or Non-SIS: **Yes**

Extra Description:

PHASE :	Funding Source	Proposed Funding (in $000s) <2022	2021 - 2022	2022 - 2023	2023 - 2024	2024 - 2025	2025 - 2026	>2026	All Years
		1,892	0	0	0	0	0	0	1,892
		213	0	0	0	0	0	0	213
CAPITAL	Total	2,105	0	0	0	0	0	0	2,105

RESPONSIBLE AGENCY: **FDOT**

Item Segment TOTAL ALL Years ALL Phases: $2,105

Item Number: 423290 **Item TOTAL ALL Years ALL Phases ALL Segments: $41,836**

TPO Project No:	AP4232906
LRTP Ref:	AC-05
County:	MIAMI-DADE
Roadway ID:	
Lanes Exist:	
Lanes Improved:	
Lanes Added:	
Project Length:	
District:	6

Project Description: **MIAMI INTERNATIONAL AIRPORT EMPLOYEE PARKING GARAGE**

Type of Work: **AVIATION CAPACITY PROJECT** SIS or Non-SIS: **Yes**

Extra Description:

PHASE :	Funding Source	Proposed Funding (in $000s) <2022	2021 - 2022	2022 - 2023	2023 - 2024	2024 - 2025	2025 - 2026	>2026	All Years
	DPTO	0	4,166	0	0	0	0	0	4,166
	LF	0	4,166	0	0	0	0	0	4,166
CAPITAL	Total	0	8,332	0	0	0	0	0	8,332

RESPONSIBLE AGENCY: **FDOT**

Item Segment TOTAL ALL Years ALL Phases: $8,332

Item Number: 423290 **Item TOTAL ALL Years ALL Phases ALL Segments: $41,836**

DRAFT

FLP: AVIATION

TPO Project No:	AP4258732
LRTP Ref:	AC-05
County:	MIAMI-DADE
Roadway ID:	
Lanes Exist:	
Lanes Improved:	
Lanes Added:	
Project Length:	
District:	6

Project Description: **MIAMI EXECUTIVE AIRPORT AIRFIELD ROTATING BEACON**

Type of Work: **AVIATION CAPACITY PROJECT**

SIS or Non-SIS: **Yes**

Extra Description:

PHASE :

Funding Source	<2022	2021 - 2022	2022 - 2023	2023 - 2024	2024 - 2025	2025 - 2026	>2026	All Years
	Proposed Funding (in $000s)							
DPTO	0	0	427	0	0	0	0	427
LF	0	0	107	0	0	0	0	107
CAPITAL Total	0	0	534	0	0	0	0	534

RESPONSIBLE AGENCY: **MIAMI-DADE COUNTY FLORIDA**

Item Segment TOTAL ALL Years ALL Phases: $534

Item Number: 425873 **Item TOTAL ALL Years ALL Phases ALL Segments: $534**

TPO Project No:	AP4292711
LRTP Ref:	07-58
County:	MIAMI-DADE
Roadway ID:	
Lanes Exist:	
Lanes Improved:	
Lanes Added:	
Project Length:	
District:	6

Project Description: **MIAMI INTERNATIONAL AIRPORT PERIMETER RD WIDENING & REALIGNMENT**

Type of Work: **AVIATION CAPACITY PROJECT**

SIS or Non-SIS: **Yes**

Extra Description:

PHASE :

Funding Source	<2022	2021 - 2022	2022 - 2023	2023 - 2024	2024 - 2025	2025 - 2026	>2026	All Years
	Proposed Funding (in $000s)							
	800	0	0	0	0	0	0	800
	800	0	0	0	0	0	0	800
CAPITAL Total	1,600	0	0	0	0	0	0	1,600

RESPONSIBLE AGENCY: **FDOT**

Item Segment TOTAL ALL Years ALL Phases: $1,600

Item Number: 429271 **Item TOTAL ALL Years ALL Phases ALL Segments: $23,599**

DRAFT

FLP: AVIATION

TPO Project No:	AP4292712
LRTP Ref:	07-58
County:	MIAMI-DADE
Roadway ID:	
Lanes Exist:	
Lanes Improved:	
Lanes Added:	
Project Length:	1.200
District:	6

Project Description: **PERIMETER RD** **FROM NW 57 AVE** **TO NW 18 ST**

Type of Work: **PD&E/EMO STUDY** SIS or Non-SIS: **No**

Extra Description:

PHASE :	Funding Source	Proposed Funding (in $000s) <2022	2021 - 2022	2022 - 2023	2023 - 2024	2024 - 2025	2025 - 2026	>2026	All Years
		1	0	0	0	0	0	0	1
PROJECT DEVELOPMENT AND ENVIRONMENTAL	Total	1	0	0	0	0	0	0	1

RESPONSIBLE AGENCY: **FDOT**

Item Segment TOTAL ALL Years ALL Phases: $1

Item Number: 429271 **Item TOTAL ALL Years ALL Phases ALL Segments: $23,599**

TPO Project No:	AP4292715
LRTP Ref:	07-58
County:	MIAMI-DADE
Roadway ID:	
Lanes Exist:	
Lanes Improved:	
Lanes Added:	
Project Length:	
District:	6

Project Description: **MIAMI INTERNATIONAL AIRPORT PERIMETER RD BRIDGE REPLACEMENT**

Type of Work: **AVIATION CAPACITY PROJECT** SIS or Non-SIS: **Yes**

Extra Description:

PHASE :	Funding Source	Proposed Funding (in $000s) <2022	2021 - 2022	2022 - 2023	2023 - 2024	2024 - 2025	2025 - 2026	>2026	All Years
	DPTO	0	481	0	0	0	0	0	481
	GMR	0	0	0	0	0	10,500	0	10,500
	LF	0	481	0	0	0	10,536	0	11,017
CAPITAL	Total	0	962	0	0	0	21,036	0	21,998

RESPONSIBLE AGENCY: **FDOT**

Item Segment TOTAL ALL Years ALL Phases: $21,998

Item Number: 429271 **Item TOTAL ALL Years ALL Phases ALL Segments: $23,599**

DRAFT

FLP: AVIATION

TPO Project No:	AP4295311
LRTP Ref:	AC-05
County:	MIAMI-DADE
Roadway ID:	
Lanes Exist:	
Lanes Improved:	
Lanes Added:	
Project Length:	
District:	6

Project Description: **MIAMI INTERNATIONAL AIRPORT TERMINAL ROOF DRAINS, REROOFING AND SCUPPERS**

Type of Work: **AVIATION CAPACITY PROJECT**

SIS or Non-SIS: **Yes**

Extra Description:

PHASE :	Funding Source	Proposed Funding (in $000s) <2022	2021 - 2022	2022 - 2023	2023 - 2024	2024 - 2025	2025 - 2026	>2026	All Years
		9,171	0	0	0	0	0	0	9,171
		9,171	0	0	0	0	0	0	9,171
CAPITAL	Total	18,342	0	0	0	0	0	0	18,342

RESPONSIBLE AGENCY: **FDOT**

Item Segment TOTAL ALL Years ALL Phases: $18,342

Item Number: 429531 **Item TOTAL ALL Years ALL Phases ALL Segments: $20,360**

TPO Project No:	AP4295312
LRTP Ref:	AC-05
County:	MIAMI-DADE
Roadway ID:	
Lanes Exist:	
Lanes Improved:	
Lanes Added:	
Project Length:	
District:	6

Project Description: **MIAMI INTERNATIONAL AIRPORT TERMINAL WIDE RE-ROOFING**

Type of Work: **AVIATION CAPACITY PROJECT**

SIS or Non-SIS: **Yes**

Extra Description:

PHASE :	Funding Source	Proposed Funding (in $000s) <2022	2021 - 2022	2022 - 2023	2023 - 2024	2024 - 2025	2025 - 2026	>2026	All Years
	DPTO	0	1,009	0	0	0	0	0	1,009
	LF	0	1,009	0	0	0	0	0	1,009
CAPITAL	Total	0	2,018	0	0	0	0	0	2,018

RESPONSIBLE AGENCY: **FDOT**

Item Segment TOTAL ALL Years ALL Phases: $2,018

Item Number: 429531 **Item TOTAL ALL Years ALL Phases ALL Segments: $20,360**

DRAFT

FLP: AVIATION

TPO Project No:	AP4311271
LRTP Ref:	AC-05
County:	MIAMI-DADE
Roadway ID:	
Lanes Exist:	
Lanes Improved:	
Lanes Added:	
Project Length:	
District:	6

Project Description: **MIAMI HOMESTEAD GENERAL RUNWAY 18 / 36 PAVEMENT REHABILITATION**

Type of Work: **AVIATION PRESERVATION PROJECT** SIS or Non-SIS: **No**

Extra Description:

PHASE :	Funding Source	Proposed Funding (in $000s) <2022	2021 - 2022	2022 - 2023	2023 - 2024	2024 - 2025	2025 - 2026	>2026	All Years
		377	0	0	0	0	0	0	377
		375	0	0	0	0	0	0	375
CAPITAL	Total	752	0	0	0	0	0	0	752

RESPONSIBLE AGENCY: **FDOT**

Item Segment TOTAL ALL Years ALL Phases: $752

Item Number: 431127 Item TOTAL ALL Years ALL Phases ALL Segments: $1,252

TPO Project No:	AP4311273
LRTP Ref:	AC-05
County:	MIAMI-DADE
Roadway ID:	
Lanes Exist:	
Lanes Improved:	
Lanes Added:	
Project Length:	
District:	6

Project Description: **MIAMI HOMESTEAD GENERAL OVERHAUL SEGMENTED CIRCLE**

Type of Work: **AVIATION SAFETY PROJECT** SIS or Non-SIS: **No**

Extra Description:

PHASE :	Funding Source	Proposed Funding (in $000s) <2022	2021 - 2022	2022 - 2023	2023 - 2024	2024 - 2025	2025 - 2026	>2026	All Years
	DPTO	0	0	400	0	0	0	0	400
	LF	0	0	100	0	0	0	0	100
CAPITAL	Total	0	0	500	0	0	0	0	500

RESPONSIBLE AGENCY: **MIAMI-DADE COUNTY FLORIDA**

Item Segment TOTAL ALL Years ALL Phases: $500

Item Number: 431127 Item TOTAL ALL Years ALL Phases ALL Segments: $1,252

DRAFT

FLP: AVIATION

TPO Project No:	AP4311305
LRTP Ref:	AC-05
County:	MIAMI-DADE
Roadway ID:	
Lanes Exist:	
Lanes Improved:	
Lanes Added:	
Project Length:	
District:	6

Project Description: **MIAMI EXECUTIVE AIRPORT TAXIWAY D CONNECTOR REHABILITATION**

Type of Work: **AVIATION PRESERVATION PROJECT** SIS or Non-SIS: **Yes**

Extra Description:

PHASE :	Funding Source	Proposed Funding (in $000s) <2022	2021 - 2022	2022 - 2023	2023 - 2024	2024 - 2025	2025 - 2026	>2026	All Years
		470	0	0	0	0	0	0	470
		1,880	0	0	0	0	0	0	1,880
CAPITAL	Total	2,350	0	0	0	0	0	0	2,350

RESPONSIBLE AGENCY: **FDOT**

Item Segment TOTAL ALL Years ALL Phases: $2,350

Item Number: 431130 **Item TOTAL ALL Years ALL Phases ALL Segments: $4,350**

TPO Project No:	AP4311306
LRTP Ref:	AC-05
County:	MIAMI-DADE
Roadway ID:	
Lanes Exist:	
Lanes Improved:	
Lanes Added:	
Project Length:	
District:	6

Project Description: **MIAMI EXECUTIVE AIRPORT PAVE SHOULDERS FOR RUNWAY 9L / 27R**

Type of Work: **AVIATION PRESERVATION PROJECT** SIS or Non-SIS: **Yes**

Extra Description:

PHASE :	Funding Source	Proposed Funding (in $000s) <2022	2021 - 2022	2022 - 2023	2023 - 2024	2024 - 2025	2025 - 2026	>2026	All Years
	DPTO	0	0	1,600	0	0	0	0	1,600
	LF	0	0	400	0	0	0	0	400
CAPITAL	Total	0	0	2,000	0	0	0	0	2,000

RESPONSIBLE AGENCY: **MIAMI-DADE COUNTY FLORIDA**

Item Segment TOTAL ALL Years ALL Phases: $2,000

Item Number: 431130 **Item TOTAL ALL Years ALL Phases ALL Segments: $4,350**

DRAFT

FLP: AVIATION

TPO Project No:	AP4366931
LRTP Ref:	AC-05
County:	MIAMI-DADE
Roadway ID:	
Lanes Exist:	
Lanes Improved:	
Lanes Added:	
Project Length:	
District:	6

Project Description: **MIAMI INTERNATIONAL AIRPORT TERMINAL HARDSTAND & GSE FACILITY**

Type of Work: **AVIATION SECURITY PROJECT**

SIS or Non-SIS: **Yes**

Extra Description:

PHASE :

Funding Source	<2022	2021 - 2022	2022 - 2023	2023 - 2024	2024 - 2025	2025 - 2026	>2026	All Years
	Proposed Funding (in $000s)							
DDR	750	0	0	0	0	0	0	750
DPTO	5,580	0	0	0	0	0	0	5,580
GMR	3,000	5,500	0	0	0	0	0	8,500
LF	9,330	5,500	0	0	0	0	0	14,830
CAPITAL Total	18,660	11,000	0	0	0	0	0	29,660

RESPONSIBLE AGENCY: **FDOT**

Item Segment TOTAL ALL Years ALL Phases: $29,660

Item Number: 436693 **Item TOTAL ALL Years ALL Phases ALL Segments: $29,660**

TPO Project No:	AP4386121
LRTP Ref:	AC-05
County:	MIAMI-DADE
Roadway ID:	
Lanes Exist:	
Lanes Improved:	
Lanes Added:	
Project Length:	
District:	6

Project Description: **DADE-COLLIER AIRPORT POWER DISTRIBUTION & AIRFIELD LIGHT FEEDER**

Type of Work: **AVIATION CAPACITY PROJECT**

SIS or Non-SIS: **No**

Extra Description:

PHASE :

Funding Source	<2022	2021 - 2022	2022 - 2023	2023 - 2024	2024 - 2025	2025 - 2026	>2026	All Years
	Proposed Funding (in $000s)							
DDR	0	0	38	0	0	0	0	38
DPTO	0	0	167	0	0	0	0	167
LF	0	0	51	0	0	0	0	51
CAPITAL Total	0	0	256	0	0	0	0	256

RESPONSIBLE AGENCY: **FDOT**

Item Segment TOTAL ALL Years ALL Phases: $256

Item Number: 438612 **Item TOTAL ALL Years ALL Phases ALL Segments: $256**

DRAFT

FLP: AVIATION

TPO Project No:	AP4386181
LRTP Ref:	AC-05
County:	MIAMI-DADE
Roadway ID:	
Lanes Exist:	
Lanes Improved:	
Lanes Added:	
Project Length:	
District:	6

Project Description: **MIAMI INTERNATIONAL AIRPORT TERMINAL E THRU F CONNECTOR**

Type of Work: **AVIATION PRESERVATION PROJECT** SIS or Non-SIS: **Yes**

Extra Description:

PHASE :	Funding Source	Proposed Funding (in $000s) <2022	2021 - 2022	2022 - 2023	2023 - 2024	2024 - 2025	2025 - 2026	>2026	All Years
		8,540	0	0	0	0	0	0	8,540
		8,540	0	0	0	0	0	0	8,540
CAPITAL	Total	17,080	0	0	0	0	0	0	17,080

RESPONSIBLE AGENCY: **FDOT**

Item Segment TOTAL ALL Years ALL Phases: $17,080

Item Number: 438618 **Item TOTAL ALL Years ALL Phases ALL Segments: $25,080**

TPO Project No:	AP4386182
LRTP Ref:	AC-05
County:	MIAMI-DADE
Roadway ID:	
Lanes Exist:	
Lanes Improved:	
Lanes Added:	
Project Length:	
District:	6

Project Description: **MIAMI INTERNATIONAL AIRPORT TERMINAL E THRU F CONNECTOR**

Type of Work: **AVIATION PRESERVATION PROJECT** SIS or Non-SIS: **Yes**

Extra Description:

PHASE :	Funding Source	Proposed Funding (in $000s) <2022	2021 - 2022	2022 - 2023	2023 - 2024	2024 - 2025	2025 - 2026	>2026	All Years
	DPTO	0	0	4,000	0	0	0	0	4,000
	LF	0	0	4,000	0	0	0	0	4,000
CAPITAL	Total	0	0	8,000	0	0	0	0	8,000

RESPONSIBLE AGENCY: **FDOT**

Item Segment TOTAL ALL Years ALL Phases: $8,000

Item Number: 438618 **Item TOTAL ALL Years ALL Phases ALL Segments: $25,080**

DRAFT

FLP: AVIATION

TPO Project No:	AP4394921
LRTP Ref:	AC-05
County:	MIAMI-DADE
Roadway ID:	
Lanes Exist:	
Lanes Improved:	
Lanes Added:	
Project Length:	
District:	6

Project Description: **MIAMI INTERNATIONAL AIRPORT FEDERAL INSPECTION STATION REFURBISHMENT**

Type of Work: **AVIATION PRESERVATION PROJECT** SIS or Non-SIS: **Yes**

Extra Description:

PHASE :

Funding Source	<2022	2021 - 2022	2022 - 2023	2023 - 2024	2024 - 2025	2025 - 2026	>2026	All Years
	Proposed Funding (in $000s)							
DDR	0	1,109	1,290	0	0	0	0	2,399
DPTO	0	7,024	1,710	0	0	0	0	8,734
LF	0	8,133	3,000	0	0	0	0	11,133
CAPITAL Total	0	16,266	6,000	0	0	0	0	22,266

RESPONSIBLE AGENCY: **MIAMI-DADE COUNTY FLORIDA**

Item Segment TOTAL ALL Years ALL Phases: $22,266

Item Number: 439492 **Item TOTAL ALL Years ALL Phases ALL Segments: $22,266**

TPO Project No:	AP4424091
LRTP Ref:	AC-05
County:	MIAMI-DADE
Roadway ID:	
Lanes Exist:	
Lanes Improved:	
Lanes Added:	
Project Length:	
District:	6

Project Description: **MIAMI OPA LOCKA EXECUTIVE AIRPORT - WIDEN TAXIWAY P TO PROVIDE ADG IV**

Type of Work: **AVIATION CAPACITY PROJECT** SIS or Non-SIS: **Yes**

Extra Description:

PHASE :

Funding Source	<2022	2021 - 2022	2022 - 2023	2023 - 2024	2024 - 2025	2025 - 2026	>2026	All Years
	Proposed Funding (in $000s)							
DPTO	0	0	210	0	0	0	0	210
LF	0	0	53	0	0	0	0	53
CAPITAL Total	0	0	263	0	0	0	0	263

RESPONSIBLE AGENCY: **MIAMI-DADE COUNTY FLORIDA**

Item Segment TOTAL ALL Years ALL Phases: $263

Item Number: 442409 **Item TOTAL ALL Years ALL Phases ALL Segments: $263**

DRAFT

FLP: AVIATION

TPO Project No:	AP4424101
LRTP Ref:	AC-05
County:	MIAMI-DADE
Roadway ID:	
Lanes Exist:	
Lanes Improved:	
Lanes Added:	
Project Length:	
District:	6

Project Description: **MIAMI INTERNATIONAL AIRPORT NEW WAREHOUSE AND APRON EXPANSION**

Type of Work: **AVIATION CAPACITY PROJECT**

SIS or Non-SIS: **Yes**

Extra Description:

PHASE :

Funding Source	<2022	2021 - 2022	2022 - 2023	2023 - 2024	2024 - 2025	2025 - 2026	>2026	All Years
	Proposed Funding (in $000s)							
DDR	0	0	4,735	0	0	0	0	4,735
DPTO	0	0	3,108	0	0	0	0	3,108
LF	0	0	7,842	0	0	0	0	7,842
CAPITAL Total	0	0	15,685	0	0	0	0	15,685

RESPONSIBLE AGENCY: **MIAMI-DADE COUNTY FLORIDA**

Item Segment TOTAL ALL Years ALL Phases: $15,685

Item Number: 442410 **Item TOTAL ALL Years ALL Phases ALL Segments: $15,685**

TPO Project No:	AP4486871
LRTP Ref:	AC-05
County:	MIAMI-DADE
Roadway ID:	
Lanes Exist:	
Lanes Improved:	
Lanes Added:	
Project Length:	
District:	6

Project Description: **MIAMI INTERNATIONAL AIRPORT - SOUTH TERMINAL EXPANSION EAST**

Type of Work: **AVIATION CAPACITY PROJECT**

SIS or Non-SIS: **Yes**

Extra Description:

PHASE :

Funding Source	<2022	2021 - 2022	2022 - 2023	2023 - 2024	2024 - 2025	2025 - 2026	>2026	All Years
	Proposed Funding (in $000s)							
GMR	0	0	0	0	0	8,000	0	8,000
LF	0	0	0	0	0	8,000	0	8,000
CAPITAL Total	0	0	0	0	0	16,000	0	16,000

RESPONSIBLE AGENCY: **FDOT**

Item Segment TOTAL ALL Years ALL Phases: $16,000

Item Number: 448687 **Item TOTAL ALL Years ALL Phases ALL Segments: $16,000**

Yearly Totals	$92,289	$38,578	$33,238	$0	$0	$37,036	$0	$201,141

FLP: AVIATION *5 Year TIP Total* *$108,852*

DRAFT

FLP: INTERMODAL

TPO Project No:	TA4241472
LRTP Ref:	06-10
County:	MIAMI-DADE
Roadway ID:	
Lanes Exist:	
Lanes Improved:	
Lanes Added:	
Project Length:	
District:	6

Project Description: **MDT - ADDITIONAL ELEVATORS AT DADELAND NORTH METRORAIL STATION**

Type of Work: **INTERMODAL HUB CAPACITY**

SIS or Non-SIS: **No**

Extra Description:

PHASE :	Funding Source	Proposed Funding (in $000s) <2022	2021 - 2022	2022 - 2023	2023 - 2024	2024 - 2025	2025 - 2026	>2026	All Years
		2,233	0	0	0	0	0	0	2,233
		2,233	0	0	0	0	0	0	2,233
CAPITAL	Total	4,466	0	0	0	0	0	0	4,466

RESPONSIBLE AGENCY: **FDOT**

Item Segment TOTAL ALL Years ALL Phases: $4,466

Item Number: 424147 **Item TOTAL ALL Years ALL Phases ALL Segments: $5,062**

TPO Project No:	TA4241474
LRTP Ref:	06-10
County:	MIAMI-DADE
Roadway ID:	
Lanes Exist:	
Lanes Improved:	
Lanes Added:	
Project Length:	
District:	6

Project Description: **MIAMI-DADE DTPW - DADELAND NORTH METRORAIL STATION ELEVATORS**

Type of Work: **INTERMODAL HUB CAPACITY**

SIS or Non-SIS: **No**

Extra Description:

PHASE :	Funding Source	Proposed Funding (in $000s) <2022	2021 - 2022	2022 - 2023	2023 - 2024	2024 - 2025	2025 - 2026	>2026	All Years
	DPTO	0	0	596	0	0	0	0	596
CAPITAL	Total	0	0	596	0	0	0	0	596

RESPONSIBLE AGENCY: **FDOT**

Item Segment TOTAL ALL Years ALL Phases: $596

Item Number: 424147 **Item TOTAL ALL Years ALL Phases ALL Segments: $5,062**

DRAFT

FLP: INTERMODAL

TPO Project No:	TA4486561
LRTP Ref:	07-12
County:	MIAMI-DADE
Roadway ID:	
Lanes Exist:	
Lanes Improved:	
Lanes Added:	
Project Length:	
District:	6

Project Description: **MIAMI DADE DTPW - NW 27TH AVE / COUNTYLINE RD STATION IMPROVEMENTS**

Type of Work: **INTERMODAL HUB CAPACITY**

SIS or Non-SIS: **No**

Extra Description:

PHASE :	Funding Source	<2022	2021 - 2022	2022 - 2023	2023 - 2024	2024 - 2025	2025 - 2026	>2026	All Years
		Proposed Funding (in $000s)							
	DPTO	0	0	0	0	0	2,250	0	2,250
	LF	0	0	0	0	0	2,250	0	2,250
CAPITAL	Total	0	0	0	0	0	4,500	0	4,500

RESPONSIBLE AGENCY: **FDOT**

Item Segment TOTAL ALL Years ALL Phases: $4,500

Item Number: 448656 **Item TOTAL ALL Years ALL Phases ALL Segments: $4,500**

Yearly Totals	$4,466	$0	$596	$0	$0	$4,500	$0	$9,562

FLP: INTERMODAL *5 Year TIP Total* *$5,096*

DRAFT

FLP: MULTIMODAL FACILITY

TPO Project No:	DT2496431
LRTP Ref:	07-24
County:	MIAMI-DADE
Roadway ID:	
Lanes Exist:	
Lanes Improved:	
Lanes Added:	
Project Length:	
District:	6

Project Description: **MIAMI INTERMODAL CENTER (MIC) MANAGEMENT CONSULTANT**

Type of Work: **INTERMODAL HUB CAPACITY** SIS or Non-SIS: **Yes**

Extra Description:

PHASE :	Funding Source	<2022	2021 - 2022	2022 - 2023	2023 - 2024	2024 - 2025	2025 - 2026	>2026	All Years
		Proposed Funding (in $000s)							
	DDR	21,963	148	148	148	0	0	0	22,407
	DIH	892	0	0	0	0	0	0	892
	DPTO	46	0	0	0	148	148	0	342
	DS	22,528	0	0	0	0	0	0	22,528
	LF	2,273	0	0	0	0	0	0	2,273
PRELIMINARY ENGINEERING	Total	47,702	148	148	148	148	148	0	48,442
	BNCA	291	0	0	0	0	0	0	291
	BNDS	1,155	0	0	0	0	0	0	1,155
	DS	112	0	0	0	0	0	0	112
RIGHT OF WAY	Total	1,558	0	0	0	0	0	0	1,558

RESPONSIBLE AGENCY: **FDOT**

Item Segment TOTAL ALL Years ALL Phases: $50,000

Item Number: 249643 **Item TOTAL ALL Years ALL Phases ALL Segments: $52,990**

TPO Project No:	DT2496432
LRTP Ref:	07-24
County:	MIAMI-DADE
Roadway ID:	
Lanes Exist:	
Lanes Improved:	
Lanes Added:	
Project Length:	
District:	6

Project Description: **MIAMI INTERMODAL CENTER (MIC) LEGAL CONSULTANT FOR RENTAL CAR FACILITY**

Type of Work: **INTERMODAL HUB CAPACITY** SIS or Non-SIS: **Yes**

Extra Description:

PHASE :	Funding Source	<2022	2021 - 2022	2022 - 2023	2023 - 2024	2024 - 2025	2025 - 2026	>2026	All Years
		Proposed Funding (in $000s)							
		2,990	0	0	0	0	0	0	2,990
PRELIMINARY ENGINEERING	Total	2,990	0	0	0	0	0	0	2,990

RESPONSIBLE AGENCY: **FDOT**

Item Segment TOTAL ALL Years ALL Phases: $2,990

Item Number: 249643 **Item TOTAL ALL Years ALL Phases ALL Segments: $52,990**

DRAFT

FLP: MULTIMODAL FACILITY

TPO Project No:	DT2516841
LRTP Ref:	07-24
County:	MIAMI-DADE
Roadway ID:	
Lanes Exist:	
Lanes Improved:	
Lanes Added:	
Project Length:	0.727
District:	6

Project Description: **SR 9A / I-95 GOLDEN GLADES MULTIMODAL TERMINAL**

Type of Work: **INTERMODAL HUB CAPACITY**

SIS or Non-SIS: **Yes**

Extra Description:

PHASE :	Funding Source	Proposed Funding (in $000s) <2022	2021 - 2022	2022 - 2023	2023 - 2024	2024 - 2025	2025 - 2026	>2026	All Years
		158	0	0	0	0	0	0	158
		5	0	0	0	0	0	0	5
PRELIMINARY ENGINEERING	Total	163	0	0	0	0	0	0	163
		572	0	0	0	0	0	0	572
		13	0	0	0	0	0	0	13
PROJECT DEVELOPMENT AND ENVIRONMENTAL	Total	585	0	0	0	0	0	0	585

RESPONSIBLE AGENCY: **FDOT**

Item Segment TOTAL ALL Years ALL Phases: $748

Item Number: 251684 **Item TOTAL ALL Years ALL Phases ALL Segments: $78,999**

TPO Project No:	DT2516842
LRTP Ref:	07-24
County:	MIAMI-DADE
Roadway ID:	
Lanes Exist:	
Lanes Improved:	
Lanes Added:	
Project Length:	
District:	6

Project Description: **SR 9A / I-95 LEGAL CONSULTANT FOR GOLDEN GLADES MULTIMODAL TERMINL**

Type of Work: **PARK AND RIDE LOTS**

SIS or Non-SIS: **Yes**

Extra Description:

PHASE :	Funding Source	Proposed Funding (in $000s) <2022	2021 - 2022	2022 - 2023	2023 - 2024	2024 - 2025	2025 - 2026	>2026	All Years
		269	0	0	0	0	0	0	269
PRELIMINARY ENGINEERING	Total	269	0	0	0	0	0	0	269

RESPONSIBLE AGENCY: **FDOT**

Item Segment TOTAL ALL Years ALL Phases: $269

Item Number: 251684 **Item TOTAL ALL Years ALL Phases ALL Segments: $78,999**

DRAFT

FLP: MULTIMODAL FACILITY

TPO Project No:	DT2516844
LRTP Ref:	07-24
County:	MIAMI-DADE
Roadway ID:	
Lanes Exist:	
Lanes Improved:	
Lanes Added:	
Project Length:	0.198
District:	6

Project Description: **SR 9A / I-95 GOLDEN GLADES INTERCHANGE PARK & RIDE (EAST LOT)**

Type of Work: **PARK AND RIDE LOTS**

SIS or Non-SIS: **Yes**

Extra Description:

PHASE :	Funding Source	Proposed Funding (in $000s) <2022	2021 - 2022	2022 - 2023	2023 - 2024	2024 - 2025	2025 - 2026	>2026	All Years
		922	0	0	0	0	0	0	922
		50	0	0	0	0	0	0	50
CONSTRUCTION	Total	972	0	0	0	0	0	0	972

RESPONSIBLE AGENCY: **FDOT**

Item Segment TOTAL ALL Years ALL Phases: $972

Item Number: 251684 **Item TOTAL ALL Years ALL Phases ALL Segments: $78,999**

TPO Project No:	DT2516845
LRTP Ref:	07-24
County:	MIAMI-DADE
Roadway ID:	
Lanes Exist:	
Lanes Improved:	
Lanes Added:	
Project Length:	0.330
District:	6

Project Description: **SR 7 / SR 9 GOLDEN GLADES INTERCHANGE PARK & RIDE (WEST LOT)**

Type of Work: **PARK AND RIDE LOTS**

SIS or Non-SIS: **No**

Extra Description:

PHASE :	Funding Source	Proposed Funding (in $000s) <2022	2021 - 2022	2022 - 2023	2023 - 2024	2024 - 2025	2025 - 2026	>2026	All Years
		190	0	0	0	0	0	0	190
PRELIMINARY ENGINEERING	Total	190	0	0	0	0	0	0	190
		1,432	0	0	0	0	0	0	1,432
CONSTRUCTION	Total	1,432	0	0	0	0	0	0	1,432

RESPONSIBLE AGENCY: **FDOT**

Item Segment TOTAL ALL Years ALL Phases: $1,622

Item Number: 251684 **Item TOTAL ALL Years ALL Phases ALL Segments: $78,999**

DRAFT

FLP: MULTIMODAL FACILITY

TPO Project No:	DT2516846
LRTP Ref:	07-24
County:	MIAMI-DADE
Roadway ID:	
Lanes Exist:	
Lanes Improved:	
Lanes Added:	
Project Length:	
District:	6

Project Description: **GOLDEN GLADES MULTIMODAL TERMINAL**

Type of Work: **INTERMODAL HUB CAPACITY**

SIS or Non-SIS: **Yes**

Extra Description:

PHASE :	Funding Source	Proposed Funding (in $000s) <2022	2021 - 2022	2022 - 2023	2023 - 2024	2024 - 2025	2025 - 2026	>2026	All Years
		4,020	0	0	0	0	0	0	4,020
		300	0	0	0	0	0	0	300
		315	0	0	0	0	0	0	315
PRELIMINARY ENGINEERING	Total	4,635	0	0	0	0	0	0	4,635
		220	0	0	0	0	0	0	220
RIGHT OF WAY	Total	220	0	0	0	0	0	0	220
		78	0	0	0	0	0	0	78
		29,486	0	0	0	0	0	0	29,486
		38,944	0	0	0	0	0	0	38,944
DESIGN/BUILD	Total	68,508	0	0	0	0	0	0	68,508

RESPONSIBLE AGENCY: **FDOT**

Item Segment TOTAL ALL Years ALL Phases: $73,363

Item Number: 251684 **Item TOTAL ALL Years ALL Phases ALL Segments: $78,999**

TPO Project No:	DT2516847
LRTP Ref:	07-24
County:	MIAMI-DADE
Roadway ID:	
Lanes Exist:	
Lanes Improved:	
Lanes Added:	
Project Length:	
District:	6

Project Description: **DTPW - GOLDEN GLADES MULTIMODAL TRANSIT FACILITY ITS COMPONENTS**

Type of Work: **PRELIMINARY ENGINEERING**

SIS or Non-SIS: **No**

Extra Description:

PHASE :	Funding Source	Proposed Funding (in $000s) <2022	2021 - 2022	2022 - 2023	2023 - 2024	2024 - 2025	2025 - 2026	>2026	All Years
	SA	0	0	0	1,099	0	0	0	1,099
	SU	0	0	0	926	0	0	0	926
PRELIMINARY ENGINEERING	Total	0	0	0	2,025	0	0	0	2,025

RESPONSIBLE AGENCY: **FDOT**

Item Segment TOTAL ALL Years ALL Phases: $2,025

Item Number: 251684 **Item TOTAL ALL Years ALL Phases ALL Segments: $78,999**

DRAFT

FLP: MULTIMODAL FACILITY

TPO Project No:	DT4083231
LRTP Ref:	07-24
County:	MIAMI-DADE
Roadway ID:	
Lanes Exist:	
Lanes Improved:	
Lanes Added:	
Project Length:	
District:	6

Project Description: **MIAMI INTERMODAL CENTER (MIC) FDOT / TIFIA LOAN REPAYMENT**

Type of Work: **FUNDING ACTION**

SIS or Non-SIS: **Yes**

Extra Description:

PHASE :	Funding Source	Proposed Funding (in $000s) <2022	2021 - 2022	2022 - 2023	2023 - 2024	2024 - 2025	2025 - 2026	>2026	All Years
		17,107	0	0	0	0	0	0	17,107
ADMINISTRATION	Total	17,107	0	0	0	0	0	0	17,107

RESPONSIBLE AGENCY: **FDOT**

Item Segment TOTAL ALL Years ALL Phases: $17,107

Item Number: 408323 **Item TOTAL ALL Years ALL Phases ALL Segments: $278,172**

TPO Project No:	DT4083232
LRTP Ref:	07-24
County:	MIAMI-DADE
Roadway ID:	
Lanes Exist:	
Lanes Improved:	
Lanes Added:	
Project Length:	
District:	6

Project Description: **MIAMI INTERMODAL CENTER (MIC) FDOT / DISTRICT 6 LOAN REPAYMENT**

Type of Work: **FUNDING ACTION**

SIS or Non-SIS: **Yes**

Extra Description:

PHASE :	Funding Source	Proposed Funding (in $000s) <2022	2021 - 2022	2022 - 2023	2023 - 2024	2024 - 2025	2025 - 2026	>2026	All Years
	DDR	146,900	1,750	2,000	2,000	2,000	2,000	2,000	158,650
	LF	7,415	0	0	0	0	0	0	7,415
	LFNE	95,000	0	0	0	0	0	0	95,000
ADMINISTRATION	Total	249,315	1,750	2,000	2,000	2,000	2,000	2,000	261,065

RESPONSIBLE AGENCY: **FDOT**

Item Segment TOTAL ALL Years ALL Phases: $261,065

Item Number: 408323 **Item TOTAL ALL Years ALL Phases ALL Segments: $278,172**

DRAFT

FLP: MULTIMODAL FACILITY

TPO Project No:	DT4083241
LRTP Ref:	07-24
County:	MIAMI-DADE
Roadway ID:	
Lanes Exist:	
Lanes Improved:	
Lanes Added:	
Project Length:	
District:	6

Project Description: **MIAMI INTERMODAL CENTER (MIC) RENTAL CAR FACILITY (RCF) TIFIA LOAN REPAYM**

Type of Work: **FUNDING ACTION**

SIS or Non-SIS: **Yes**

Extra Description:

PHASE :	Funding Source	Proposed Funding (in $000s) <2022	2021 - 2022	2022 - 2023	2023 - 2024	2024 - 2025	2025 - 2026	>2026	All Years
	LFNE	72,507	19,420	21,386	20,764	20,340	20,300	122,613	297,330
ADMINISTRATION	Total	72,507	19,420	21,386	20,764	20,340	20,300	122,613	297,330

RESPONSIBLE AGENCY: **FDOT**

Item Segment TOTAL ALL Years ALL Phases: $297,330

Item Number: 408324 **Item TOTAL ALL Years ALL Phases ALL Segments: $297,330**

TPO Project No:	DT4353811
LRTP Ref:	07-30
County:	MIAMI-DADE
Roadway ID:	
Lanes Exist:	
Lanes Improved:	
Lanes Added:	
Project Length:	
District:	6

Project Description: **MDT - PALMETTO INTERMODAL TERMINAL**

Type of Work: **INTERMODAL HUB CAPACITY**

SIS or Non-SIS: **No**

Extra Description:

PHASE :	Funding Source	Proposed Funding (in $000s) <2022	2021 - 2022	2022 - 2023	2023 - 2024	2024 - 2025	2025 - 2026	>2026	All Years
	DDR	0	2,359	0	7,212	0	0	0	9,571
	DPTO	0	763	0	0	0	0	0	763
	LF	0	5,570	0	1,578	0	0	0	7,148
	TRIP	0	0	0	737	0	0	0	737
	TRWR	0	0	0	842	0	0	0	842
CAPITAL	Total	0	8,692	0	10,369	0	0	0	19,061

RESPONSIBLE AGENCY: **FDOT**

Item Segment TOTAL ALL Years ALL Phases: $19,061

Item Number: 435381 **Item TOTAL ALL Years ALL Phases ALL Segments: $19,061**

DRAFT

FLP: MULTIMODAL FACILITY

TPO Project No:	DT4379471
LRTP Ref:	06-10
County:	MIAMI-DADE
Roadway ID:	
Lanes Exist:	
Lanes Improved:	
Lanes Added:	
Project Length:	
District:	6

Project Description: **FREIGHT VILLAGE ANALYSIS STUDY COUNTYWIDE**

Type of Work: **MODAL SYSTEMS PLANNING**

SIS or Non-SIS: **No**

Extra Description:

PHASE :

	Funding Source	Proposed Funding (in $000s)							
		<2022	2021 - 2022	2022 - 2023	2023 - 2024	2024 - 2025	2025 - 2026	>2026	All Years
	DIH	0	0	20	0	0	0	0	20
	DS	0	0	450	0	0	0	0	450
PROJECT DEVELOPMENT AND ENVIRONMENTAL	Total	0	0	470	0	0	0	0	470

RESPONSIBLE AGENCY: **FDOT**

Item Segment TOTAL ALL Years ALL Phases: $470

Item Number: 437947 **Item TOTAL ALL Years ALL Phases ALL Segments: $470**

TPO Project No:	DT4379501
LRTP Ref:	06-10
County:	MIAMI-DADE
Roadway ID:	
Lanes Exist:	
Lanes Improved:	
Lanes Added:	
Project Length:	
District:	6

Project Description: **DISTRICT INTERMODAL LOGISTIC CENTER (ILC) DEVELOPMENT**

Type of Work: **MODAL SYSTEMS PLANNING**

SIS or Non-SIS: **No**

Extra Description:

PHASE :

	Funding Source	Proposed Funding (in $000s)							
		<2022	2021 - 2022	2022 - 2023	2023 - 2024	2024 - 2025	2025 - 2026	>2026	All Years
	DIH	0	20	0	0	0	0	0	20
	DS	0	300	0	0	0	0	0	300
PROJECT DEVELOPMENT AND ENVIRONMENTAL	Total	0	320	0	0	0	0	0	320

RESPONSIBLE AGENCY: **FDOT**

Item Segment TOTAL ALL Years ALL Phases: $320

Item Number: 437950 **Item TOTAL ALL Years ALL Phases ALL Segments: $320**

DRAFT

FLP: MULTIMODAL FACILITY

TPO Project No:	DT4388221
LRTP Ref:	06-10
County:	DIST/ST-WIDE
Roadway ID:	
Lanes Exist:	
Lanes Improved:	
Lanes Added:	
Project Length:	
District:	6

Project Description: **DISTRICTWIDE FREIGHT MOBILITY OPTIMIZATION STUDY**

Type of Work: **PTO STUDIES**

SIS or Non-SIS: **No**

Extra Description:

PHASE : PROJECT DEVELOPMENT AND ENVIRONMENTAL

Funding Source	Proposed Funding (in $000s) <2022	2021 - 2022	2022 - 2023	2023 - 2024	2024 - 2025	2025 - 2026	>2026	All Years
DIH	0	0	0	55	0	0	0	55
DS	0	0	0	300	0	0	0	300
Total	0	0	0	355	0	0	0	355

RESPONSIBLE AGENCY: **FDOT**

Item Segment TOTAL ALL Years ALL Phases: $355

Item Number: 438822 Item TOTAL ALL Years ALL Phases ALL Segments: $355

TPO Project No:	DT4388231
LRTP Ref:	07-55
County:	MIAMI-DADE
Roadway ID:	
Lanes Exist:	
Lanes Improved:	
Lanes Added:	
Project Length:	
District:	6

Project Description: **NW 25TH STREET VIADUCT TRUCKING IMPACTS**

Type of Work: **PTO STUDIES**

SIS or Non-SIS: **No**

Extra Description:

PHASE : PROJECT DEVELOPMENT AND ENVIRONMENTAL

Funding Source	Proposed Funding (in $000s) <2022	2021 - 2022	2022 - 2023	2023 - 2024	2024 - 2025	2025 - 2026	>2026	All Years
DIH	0	0	0	0	0	20	0	20
DS	0	0	0	0	0	450	0	450
Total	0	0	0	0	0	470	0	470

RESPONSIBLE AGENCY: **FDOT**

Item Segment TOTAL ALL Years ALL Phases: $470

Item Number: 438823 Item TOTAL ALL Years ALL Phases ALL Segments: $470

DRAFT

FLP: MULTIMODAL FACILITY

TPO Project No:	DT4399821
LRTP Ref:	06-10
County:	MIAMI-DADE
Roadway ID:	
Lanes Exist:	
Lanes Improved:	
Lanes Added:	
Project Length:	
District:	6

Project Description: **MIAMI INTERMODAL CENTER - PROPERTY MANAGEMENT**

Type of Work: **INTERMODAL HUB CAPACITY**

SIS or Non-SIS: **No**

Extra Description:

PHASE :	Funding Source	Proposed Funding (in $000s) <2022	2021 - 2022	2022 - 2023	2023 - 2024	2024 - 2025	2025 - 2026	>2026	All Years
	DPTO	3,737	346	352	79	80	0	0	4,594
OPERATIONS	Total	3,737	346	352	79	80	0	0	4,594

RESPONSIBLE AGENCY: **FDOT**

Item Segment TOTAL ALL Years ALL Phases: $4,594

Item Number: 439982 Item TOTAL ALL Years ALL Phases ALL Segments: $4,594

TPO Project No:	DT4408771
LRTP Ref:	06-10
County:	MIAMI-DADE
Roadway ID:	
Lanes Exist:	
Lanes Improved:	
Lanes Added:	
Project Length:	
District:	6

Project Description: **SITE FEASIBILTY STUDY FOR TRUCK PARKING FACILITIES PHASE II**

Type of Work: **PTO STUDIES**

SIS or Non-SIS: **No**

Extra Description:

PHASE :	Funding Source	Proposed Funding (in $000s) <2022	2021 - 2022	2022 - 2023	2023 - 2024	2024 - 2025	2025 - 2026	>2026	All Years
	ACFP	500	0	0	0	0	0	0	500
PLANNING	Total	500	0	0	0	0	0	0	500

RESPONSIBLE AGENCY: **FDOT**

Item Segment TOTAL ALL Years ALL Phases: $500

Item Number: 440877 Item TOTAL ALL Years ALL Phases ALL Segments: $500

Yearly Totals	$472,390	$30,676	$24,356	$35,740	$22,568	$22,918	$124,613	$733,261

FLP: MULTIMODAL FACILITY *5 Year TIP Total* *$136,258*

DRAFT

FLP: RAIL

TPO Project No:	TR4294871
LRTP Ref:	AC-05
County:	MIAMI-DADE
Roadway ID:	
Lanes Exist:	
Lanes Improved:	
Lanes Added:	
Project Length:	
District:	6

Project Description: **SFRC DOUBLE-TRACKING** **FROM HIALEAH MARKET** **TO MIC**

Type of Work: **RAIL CAPACITY PROJECT** SIS or Non-SIS: **Yes**

Extra Description:

PHASE :	Funding Source	Proposed Funding (in $000s) <2022	2021 - 2022	2022 - 2023	2023 - 2024	2024 - 2025	2025 - 2026	>2026	All Years
		1,338	0	0	0	0	0	0	1,338
PRELIMINARY ENGINEERING	Total	1,338	0	0	0	0	0	0	1,338
		1,800	0	0	0	0	0	0	1,800
PROJECT DEVELOPMENT AND ENVIRONMENTAL	Total	1,800	0	0	0	0	0	0	1,800

RESPONSIBLE AGENCY: **FDOT**

Item Segment TOTAL ALL Years ALL Phases: $3,138

Item Number: 429487 **Item TOTAL ALL Years ALL Phases ALL Segments: $26,247**

TPO Project No:	TR4294872
LRTP Ref:	AC-05
County:	MIAMI-DADE
Roadway ID:	
Lanes Exist:	
Lanes Improved:	
Lanes Added:	
Project Length:	
District:	6

Project Description: **SFRC DOUBLE-TRACKING** **FROM HIALEAH MARKET** **TO MIC**

Type of Work: **RAIL CAPACITY PROJECT** SIS or Non-SIS: **Yes**

Extra Description:

PHASE :	Funding Source	Proposed Funding (in $000s) <2022	2021 - 2022	2022 - 2023	2023 - 2024	2024 - 2025	2025 - 2026	>2026	All Years
	DDR	263	0	0	0	0	0	0	263
	DIH	88	0	0	0	0	0	0	88
	DS	2,886	0	0	0	0	0	0	2,886
	TRIP	1,446	0	0	0	0	0	0	1,446
PRELIMINARY ENGINEERING	Total	4,683	0	0	0	0	0	0	4,683
	DDR	49	0	21	0	183	0	0	253
	DIH	73	0	128	0	0	0	0	201
	GMR	2,527	0	0	0	0	0	0	2,527
	LF	5,648	0	0	0	0	0	0	5,648
	TRIP	9,208	0	0	0	0	0	0	9,208
RIGHT OF WAY	Total	17,505	0	149	0	183	0	0	17,837
	TRIP	50	0	0	250	250	0	0	550

DRAFT

FLP: RAIL

TPO Project No:	TR4294872
LRTP Ref:	AC-05
County:	MIAMI-DADE
Roadway ID:	
Lanes Exist:	
Lanes Improved:	
Lanes Added:	
Project Length:	
District:	6

Project Description: **SFRC DOUBLE-TRACKING FROM HIALEAH MARKET TO MIC**

Type of Work: **RAIL CAPACITY PROJECT**

SIS or Non-SIS: **Yes**

Extra Description:

PHASE :	Funding Source	Proposed Funding (in $000s) <2022	2021 - 2022	2022 - 2023	2023 - 2024	2024 - 2025	2025 - 2026	>2026	All Years
RAILROAD & UTILITIES	Total	50	0	0	250	250	0	0	550
	DS	39	0	0	0	0	0	0	39
ENVIRONMENTAL	Total	39	0	0	0	0	0	0	39

RESPONSIBLE AGENCY: **FDOT**

Item Segment TOTAL ALL Years ALL Phases: $23,109

Item Number: 429487 **Item TOTAL ALL Years ALL Phases ALL Segments: $26,247**

TPO Project No:	TR4335111
LRTP Ref:	06-10
County:	MIAMI-DADE
Roadway ID:	
Lanes Exist:	
Lanes Improved:	
Lanes Added:	
Project Length:	
District:	6

Project Description: **NE 203 ST & NE 215 ST INTERSECTION IMPROVEMENTS BETWEEN US 1 & W DIXIE HWY**

Type of Work: **RAIL CAPACITY PROJECT**

SIS or Non-SIS: **Yes**

Extra Description:

PHASE :	Funding Source	Proposed Funding (in $000s) <2022	2021 - 2022	2022 - 2023	2023 - 2024	2024 - 2025	2025 - 2026	>2026	All Years
		21	0	0	0	0	0	0	21
PRELIMINARY ENGINEERING	Total	21	0	0	0	0	0	0	21
		2,499	0	0	0	0	0	0	2,499
PROJECT DEVELOPMENT AND ENVIRONMENTAL	Total	2,499	0	0	0	0	0	0	2,499

RESPONSIBLE AGENCY: **FDOT**

Item Segment TOTAL ALL Years ALL Phases: $2,520

Item Number: 433511 **Item TOTAL ALL Years ALL Phases ALL Segments: $91,907**

DRAFT

FLP: RAIL

TPO Project No:	TR4335112
LRTP Ref:	06-10
County:	MIAMI-DADE
Roadway ID:	
Lanes Exist:	
Lanes Improved:	
Lanes Added:	
Project Length:	1.723
District:	6

Project Description: **NE 203 ST INTERSECTION IMPROVEMENTS BETWEEN SR 5 / US 1 & W DIXIE HWY**

Type of Work: **RAIL CAPACITY PROJECT**

SIS or Non-SIS: **Yes**

Extra Description:

PHASE :	Funding Source	Proposed Funding (in $000s) <2022	2021 - 2022	2022 - 2023	2023 - 2024	2024 - 2025	2025 - 2026	>2026	All Years
	DDR	10	0	0	0	0	0	0	10
	DIH	257	0	0	0	0	0	0	257
	DIS	2,100	0	0	0	0	0	0	2,100
	DS	294	0	0	0	0	0	0	294
	GMR	2,359	0	0	0	0	0	0	2,359
	TRIP	34	0	0	0	0	0	0	34
PRELIMINARY ENGINEERING	**Total**	**5,054**	**0**	**0**	**0**	**0**	**0**	**0**	**5,054**
	DDR	164	0	0	0	0	0	0	164
	DPTO	1,300	0	0	0	0	0	0	1,300
	GMR	565	0	0	0	0	0	0	565
RAILROAD & UTILITIES	**Total**	**2,029**	**0**	**0**	**0**	**0**	**0**	**0**	**2,029**
	BNIR	165	0	0	0	0	0	0	165
	DDR	9,767	0	0	0	0	0	0	9,767
	DI	200	0	0	0	0	0	0	200
	DIH	766	0	0	0	0	0	0	766
	DIS	4,590	0	0	0	0	0	0	4,590
	DS	548	0	0	0	0	0	0	548
	GMR	22,162	0	0	0	0	0	0	22,162
	SIWR	1,363	0	0	0	0	0	0	1,363
RIGHT OF WAY	**Total**	**39,561**	**0**	**0**	**0**	**0**	**0**	**0**	**39,561**
	DIH	213	0	0	0	0	0	0	213
	DPTO	25,065	0	0	0	0	0	0	25,065
	GMR	15,665	0	0	0	0	0	0	15,665
CONSTRUCTION	**Total**	**40,943**	**0**	**0**	**0**	**0**	**0**	**0**	**40,943**
	DIS	0	0	1,800	0	0	0	0	1,800
ALTERNATIVE CONTRACTING INCENTIVES	**Total**	**0**	**0**	**1,800**	**0**	**0**	**0**	**0**	**1,800**

RESPONSIBLE AGENCY: **FDOT**

Item Segment TOTAL ALL Years ALL Phases: $89,387

Item Number: 433511

Item TOTAL ALL Years ALL Phases ALL Segments: $91,907

DRAFT

FLP: RAIL

TPO Project No: TR4486641
LRTP Ref:
County: MIAMI-DADE
Roadway ID:
Lanes Exist:
Lanes Improved:
Lanes Added:
Project Length:
District: 6

Project Description: **SFRC - CROSSING #628310H** **AT NW 10 AVE**

Type of Work: **RAIL PRESERVATION PROJECT**

SIS or Non-SIS: **No**

Extra Description:

PHASE :	Funding Source	Proposed Funding (in $000s) <2022	2021 - 2022	2022 - 2023	2023 - 2024	2024 - 2025	2025 - 2026	>2026	All Years
		750	0	0	0	0	0	0	750
RAILROAD & UTILITIES	Total	750	0	0	0	0	0	0	750

RESPONSIBLE AGENCY: **FDOT**

Item Segment TOTAL ALL Years ALL Phases: $750

Item Number: 448664 **Item TOTAL ALL Years ALL Phases ALL Segments: $1,500**

TPO Project No: TR4486642
LRTP Ref:
County: MIAMI-DADE
Roadway ID:
Lanes Exist:
Lanes Improved:
Lanes Added:
Project Length:
District: 6

Project Description: **SFRC - CROSSING #628310H** **AT NW 10 AVE**

Type of Work: **RAIL PRESERVATION PROJECT**

SIS or Non-SIS: **No**

Extra Description:

PHASE :	Funding Source	Proposed Funding (in $000s) <2022	2021 - 2022	2022 - 2023	2023 - 2024	2024 - 2025	2025 - 2026	>2026	All Years
	DDR	0	330	0	0	0	0	0	330
	DPTO	0	180	0	0	0	0	0	180
	TRIP	0	240	0	0	0	0	0	240
RAILROAD & UTILITIES	Total	0	750	0	0	0	0	0	750

RESPONSIBLE AGENCY: **FDOT**

Item Segment TOTAL ALL Years ALL Phases: $750

Item Number: 448664 **Item TOTAL ALL Years ALL Phases ALL Segments: $1,500**

DRAFT

FLP: RAIL

TPO Project No: TR4486651
LRTP Ref:
County: MIAMI-DADE
Roadway ID:
Lanes Exist:
Lanes Improved:
Lanes Added:
Project Length:
District: 6

Project Description: **SFRC - CROSSING #628352U** **AT NW 58 ST**

Type of Work: **RAIL PRESERVATION PROJECT** SIS or Non-SIS: **No**

Extra Description:

PHASE :	Funding Source	Proposed Funding (in $000s) <2022	2021 - 2022	2022 - 2023	2023 - 2024	2024 - 2025	2025 - 2026	>2026	All Years
	DPTO	0	850	0	0	0	0	0	850
RAILROAD & UTILITIES	Total	0	850	0	0	0	0	0	850

RESPONSIBLE AGENCY: **FDOT**

Item Segment TOTAL ALL Years ALL Phases: $850

Item Number: 448665 **Item TOTAL ALL Years ALL Phases ALL Segments: $850**

TPO Project No: TR4486661
LRTP Ref:
County: MIAMI-DADE
Roadway ID:
Lanes Exist:
Lanes Improved:
Lanes Added:
Project Length:
District: 6

Project Description: **SFRC - CROSSING #A628325X** **AT DUNAD AVE**

Type of Work: **RAIL PRESERVATION PROJECT** SIS or Non-SIS: **No**

Extra Description:

PHASE :	Funding Source	Proposed Funding (in $000s) <2022	2021 - 2022	2022 - 2023	2023 - 2024	2024 - 2025	2025 - 2026	>2026	All Years
	TRIP	0	280	0	0	0	0	0	280
RAILROAD & UTILITIES	Total	0	280	0	0	0	0	0	280

RESPONSIBLE AGENCY: **FDOT**

Item Segment TOTAL ALL Years ALL Phases: $280

Item Number: 448666 **Item TOTAL ALL Years ALL Phases ALL Segments: $280**

DRAFT

FLP: RAIL

TPO Project No: TR4486671
LRTP Ref:
County: MIAMI-DADE
Roadway ID:
Lanes Exist:
Lanes Improved:
Lanes Added:
Project Length:
District: 6

Project Description: **SFRC - CROSSING #628303X** **AT NE 1 CT**

Type of Work: **RAIL PRESERVATION PROJECT** SIS or Non-SIS: **No**

Extra Description:

PHASE :	Funding Source	Proposed Funding (in $000s) <2022	2021 - 2022	2022 - 2023	2023 - 2024	2024 - 2025	2025 - 2026	>2026	All Years
	DDR	0	950	0	0	0	0	0	950
RAILROAD & UTILITIES	Total	0	950	0	0	0	0	0	950

RESPONSIBLE AGENCY: **FDOT**

Item Segment TOTAL ALL Years ALL Phases: $950

Item Number: 448667 **Item TOTAL ALL Years ALL Phases ALL Segments: $950**

TPO Project No: TR4486691
LRTP Ref:
County: MIAMI-DADE
Roadway ID:
Lanes Exist:
Lanes Improved:
Lanes Added:
Project Length:
District: 6

Project Description: **SFRC - CROSSING #628335D** **AT NW 36 AVE**

Type of Work: **RAIL PRESERVATION PROJECT** SIS or Non-SIS: **No**

Extra Description:

PHASE :	Funding Source	Proposed Funding (in $000s) <2022	2021 - 2022	2022 - 2023	2023 - 2024	2024 - 2025	2025 - 2026	>2026	All Years
	DPTO	0	950	0	0	0	0	0	950
RAILROAD & UTILITIES	Total	0	950	0	0	0	0	0	950

RESPONSIBLE AGENCY: **FDOT**

Item Segment TOTAL ALL Years ALL Phases: $950

Item Number: 448669 **Item TOTAL ALL Years ALL Phases ALL Segments: $950**

DRAFT

FLP: RAIL

TPO Project No:	TR4486701
LRTP Ref:	
County:	MIAMI-DADE
Roadway ID:	
Lanes Exist:	
Lanes Improved:	
Lanes Added:	
Project Length:	
District:	6

Project Description: **SFRC - CROSSING #628352U** **AT NW 58 ST**

Type of Work: **RAIL PRESERVATION PROJECT** SIS or Non-SIS: **No**

Extra Description:

PHASE : RAILROAD & UTILITIES

Funding Source	<2022	2021 - 2022	2022 - 2023	2023 - 2024	2024 - 2025	2025 - 2026	>2026	All Years
	Proposed Funding (in $000s)							
DPTO	0	120	0	0	0	0	0	120
Total	0	120	0	0	0	0	0	120

RESPONSIBLE AGENCY: **FDOT**

Item Segment TOTAL ALL Years ALL Phases: $120

Item Number: 448670 **Item TOTAL ALL Years ALL Phases ALL Segments: $120**

TPO Project No:	TR4486711
LRTP Ref:	
County:	MIAMI-DADE
Roadway ID:	
Lanes Exist:	
Lanes Improved:	
Lanes Added:	
Project Length:	
District:	6

Project Description: **SFRC - CROSSING #628360L** **AT NW 46 ST / SE 8 ST**

Type of Work: **RAIL PRESERVATION PROJECT** SIS or Non-SIS: **No**

Extra Description:

PHASE : RAILROAD & UTILITIES

Funding Source	<2022	2021 - 2022	2022 - 2023	2023 - 2024	2024 - 2025	2025 - 2026	>2026	All Years
	Proposed Funding (in $000s)							
DPTO	0	950	0	0	0	0	0	950
Total	0	950	0	0	0	0	0	950

RESPONSIBLE AGENCY: **FDOT**

Item Segment TOTAL ALL Years ALL Phases: $950

Item Number: 448671 **Item TOTAL ALL Years ALL Phases ALL Segments: $950**

Yearly Totals	$116,272	$4,850	$1,949	$250	$433	$0	$0	$123,754

FLP: RAIL *5 Year TIP Total* *$7,482*

DRAFT

FLP: SEAPORT

TPO Project No:	SP4333631
LRTP Ref:	AC-05
County:	MIAMI-DADE
Roadway ID:	
Lanes Exist:	
Lanes Improved:	
Lanes Added:	
Project Length:	
District:	6

Project Description: **PORT OF MIAMI CRUISE TERMINAL IMPROVEMENTS**

Type of Work: **SEAPORT CAPACITY PROJECT**

SIS or Non-SIS: **Yes**

Extra Description:

PHASE :

Funding Source	<2022	2021 - 2022	2022 - 2023	2023 - 2024	2024 - 2025	2025 - 2026	>2026	All Years
	Proposed Funding (in $000s)							
DPTO	77	0	0	0	0	0	0	77
LF	77	0	0	0	0	0	0	77
LF	18,834	3,900	0	0	0	0	0	22,734
POED	4,134	0	0	0	0	0	0	4,134
PORT	14,700	3,900	0	0	0	0	0	18,600
CAPITAL Total	37,822	7,800	0	0	0	0	0	45,622

RESPONSIBLE AGENCY: **FDOT**

Item Segment TOTAL ALL Years ALL Phases: $45,622

Item Number: 433363 **Item TOTAL ALL Years ALL Phases ALL Segments: $45,622**

Yearly Totals	$37,822	$7,800	$0	$0	$0	$0	$0	$45,622

FLP: SEAPORT *5 Year TIP Total* *$7,800*

DRAFT

FLP: TRANSIT

TPO Project No:	TA4051331
LRTP Ref:	06-09
County:	MIAMI-DADE
Roadway ID:	
Lanes Exist:	
Lanes Improved:	
Lanes Added:	
Project Length:	
District:	6

Project Description: **MIAMI-DADE TRANSIT AGENCY (GUIDEWAY BRIDGE INSPECTION)**

Type of Work: **FIXED GUIDEWAY IMPROVEMENTS** SIS or Non-SIS: **No**

Extra Description:

PHASE :	Funding Source	Proposed Funding (in $000s) <2022	2021 - 2022	2022 - 2023	2023 - 2024	2024 - 2025	2025 - 2026	>2026	All Years
		6,750	0	0	0	0	0	0	6,750
		6,750	0	0	0	0	0	0	6,750
		188	0	0	0	0	0	0	188
CAPITAL	Total	13,688	0	0	0	0	0	0	13,688

RESPONSIBLE AGENCY: **FDOT**

Item Segment TOTAL ALL Years ALL Phases: $13,688

Item Number: 405133 **Item TOTAL ALL Years ALL Phases ALL Segments: $53,063**

TPO Project No:	TA4051332
LRTP Ref:	06-09
County:	MIAMI-DADE
Roadway ID:	
Lanes Exist:	
Lanes Improved:	
Lanes Added:	
Project Length:	
District:	6

Project Description: **MIAMI-DADE TRANSIT (GUIDEWAY BRIDGE INSPECTION)**

Type of Work: **FIXED GUIDEWAY IMPROVEMENTS** SIS or Non-SIS: **No**

Extra Description:

PHASE :	Funding Source	Proposed Funding (in $000s) <2022	2021 - 2022	2022 - 2023	2023 - 2024	2024 - 2025	2025 - 2026	>2026	All Years
		3,500	0	0	0	0	0	0	3,500
		3,500	0	0	0	0	0	0	3,500
		875	0	0	0	0	0	0	875
CAPITAL	Total	7,875	0	0	0	0	0	0	7,875

RESPONSIBLE AGENCY: **FDOT**

Item Segment TOTAL ALL Years ALL Phases: $7,875

Item Number: 405133 **Item TOTAL ALL Years ALL Phases ALL Segments: $53,063**

DRAFT

FLP: TRANSIT

TPO Project No:	TA4051333
LRTP Ref:	06-09
County:	MIAMI-DADE
Roadway ID:	
Lanes Exist:	
Lanes Improved:	
Lanes Added:	
Project Length:	
District:	6

Project Description: **MDT - FTA SEC 5307 METRORAIL & METROMOVER GUIDEWAY BRIDGE INSPECTIONS**

Type of Work: **FIXED GUIDEWAY IMPROVEMENTS**

SIS or Non-SIS: **No**

Extra Description:

PHASE :	Funding Source	Proposed Funding (in $000s) <2022	2021 - 2022	2022 - 2023	2023 - 2024	2024 - 2025	2025 - 2026	>2026	All Years
		3,000	0	0	0	0	0	0	3,000
		3,000	0	0	0	0	0	0	3,000
		750	0	0	0	0	0	0	750
CAPITAL	Total	6,750	0	0	0	0	0	0	6,750

RESPONSIBLE AGENCY: **FDOT**

Item Segment TOTAL ALL Years ALL Phases: $6,750

Item Number: 405133 **Item TOTAL ALL Years ALL Phases ALL Segments: $53,063**

TPO Project No:	TA4051334
LRTP Ref:	06-09
County:	MIAMI-DADE
Roadway ID:	
Lanes Exist:	
Lanes Improved:	
Lanes Added:	
Project Length:	
District:	6

Project Description: **MDT - FTA SEC 5307 METRORAIL & METROMOVER GUIDEWAY BRIDGE INSPECTIONS**

Type of Work: **FIXED GUIDEWAY IMPROVEMENTS**

SIS or Non-SIS: **No**

Extra Description:

PHASE :	Funding Source	Proposed Funding (in $000s) <2022	2021 - 2022	2022 - 2023	2023 - 2024	2024 - 2025	2025 - 2026	>2026	All Years
	FTAT	6,000	1,000	1,000	1,000	1,000	1,000	0	11,000
	LF	1,500	250	250	250	250	250	0	2,750
	SU	6,000	1,000	1,000	1,000	1,000	1,000	0	11,000
CAPITAL	Total	13,500	2,250	2,250	2,250	2,250	2,250	0	24,750

RESPONSIBLE AGENCY: **FDOT**

Item Segment TOTAL ALL Years ALL Phases: $24,750

Item Number: 405133 **Item TOTAL ALL Years ALL Phases ALL Segments: $53,063**

DRAFT

FLP: TRANSIT

TPO Project No:	TA4179171
LRTP Ref:	06-09
County:	MIAMI-DADE
Roadway ID:	
Lanes Exist:	
Lanes Improved:	
Lanes Added:	
Project Length:	
District:	6

Project Description: **MDTA - S MIAMI-DADE BUSWAY ROUTES FROM DADELAND TO FLORIDA CITY OPERATING ASSISTANCE**

Type of Work: **URBAN CORRIDOR IMPROVEMENTS** SIS or Non-SIS: **No**

Extra Description:

PHASE :	Funding Source	Proposed Funding (in $000s) <2022	2021 - 2022	2022 - 2023	2023 - 2024	2024 - 2025	2025 - 2026	>2026	All Years
		2,735	0	0	0	0	0	0	2,735
OPERATIONS	Total	2,735	0	0	0	0	0	0	2,735

RESPONSIBLE AGENCY: **FDOT**

Item Segment TOTAL ALL Years ALL Phases: $2,735

Item Number: 417917 **Item TOTAL ALL Years ALL Phases ALL Segments: $11,322**

TPO Project No:	TA4179172
LRTP Ref:	06-09
County:	MIAMI-DADE
Roadway ID:	
Lanes Exist:	
Lanes Improved:	
Lanes Added:	
Project Length:	
District:	6

Project Description: **MDT - S MIAMI-DADE BUSWAY ROUTES FROM DADELAND TO FLORIDA CITY OPERATING ASSISTANCE**

Type of Work: **URBAN CORRIDOR IMPROVEMENTS** SIS or Non-SIS: **No**

Extra Description:

PHASE :	Funding Source	Proposed Funding (in $000s) <2022	2021 - 2022	2022 - 2023	2023 - 2024	2024 - 2025	2025 - 2026	>2026	All Years
		4,856	0	0	0	0	0	0	4,856
OPERATIONS	Total	4,856	0	0	0	0	0	0	4,856

RESPONSIBLE AGENCY: **FDOT**

Item Segment TOTAL ALL Years ALL Phases: $4,856

Item Number: 417917 **Item TOTAL ALL Years ALL Phases ALL Segments: $11,322**

DRAFT

FLP: TRANSIT

TPO Project No:	TA4179173
LRTP Ref:	06-09
County:	MIAMI-DADE
Roadway ID:	
Lanes Exist:	
Lanes Improved:	
Lanes Added:	
Project Length:	
District:	6

Project Description: **MDT - S MIAMI-DADE TRANSITWAY OPERATING ASSISTANCE** **FROM DADELAND** **TO FLORIDA CITY**

Type of Work: **URBAN CORRIDOR IMPROVEMENTS** SIS or Non-SIS: **No**

Extra Description:

PHASE :	Funding Source	Proposed Funding (in $000s) <2022	2021 - 2022	2022 - 2023	2023 - 2024	2024 - 2025	2025 - 2026	>2026	All Years
		2,304	0	0	0	0	0	0	2,304
OPERATIONS	Total	2,304	0	0	0	0	0	0	2,304

RESPONSIBLE AGENCY: **FDOT**

Item Segment TOTAL ALL Years ALL Phases: $2,304

Item Number: 417917 **Item TOTAL ALL Years ALL Phases ALL Segments: $11,322**

TPO Project No:	TA4179174
LRTP Ref:	06-09
County:	MIAMI-DADE
Roadway ID:	
Lanes Exist:	
Lanes Improved:	
Lanes Added:	
Project Length:	
District:	6

Project Description: **MDT - SOUTH MIAMI-DADE TRANSITWAY ROUTES: DADELAND TO FLORIDA CITY**

Type of Work: **URBAN CORRIDOR IMPROVEMENTS** SIS or Non-SIS: **No**

Extra Description:

PHASE :	Funding Source	Proposed Funding (in $000s) <2022	2021 - 2022	2022 - 2023	2023 - 2024	2024 - 2025	2025 - 2026	>2026	All Years
		467	0	0	0	0	0	0	467
OPERATIONS	Total	467	0	0	0	0	0	0	467

RESPONSIBLE AGENCY: **FDOT**

Item Segment TOTAL ALL Years ALL Phases: $467

Item Number: 417917 **Item TOTAL ALL Years ALL Phases ALL Segments: $11,322**

DRAFT

FLP: TRANSIT

TPO Project No:	TA4179175
LRTP Ref:	06-09
County:	MIAMI-DADE
Roadway ID:	
Lanes Exist:	
Lanes Improved:	
Lanes Added:	
Project Length:	
District:	6

Project Description: **MDT - SOUTH MIAMI-DADE TRANSITWAY ROUTES: DADELAND TO FLORIDA CITY**

Type of Work: **URBAN CORRIDOR IMPROVEMENTS** SIS or Non-SIS: **No**

Extra Description:

PHASE :

Funding Source	<2022	2021 - 2022	2022 - 2023	2023 - 2024	2024 - 2025	2025 - 2026	>2026	All Years
	Proposed Funding (in $000s)							
DPTO	0	960	0	0	0	0	0	960
OPERATIONS Total	0	960	0	0	0	0	0	960

RESPONSIBLE AGENCY: **FDOT**

Item Segment TOTAL ALL Years ALL Phases: $960

Item Number: 417917 Item TOTAL ALL Years ALL Phases ALL Segments: $11,322

TPO Project No:	TA4180511
LRTP Ref:	06-09
County:	DIST/ST-WIDE
Roadway ID:	
Lanes Exist:	
Lanes Improved:	
Lanes Added:	
Project Length:	
District:	6

Project Description: **MDTA - DADE-MONROE EXPRESS FROM FLORIDA CITY TO MARATHON (MM 50)**

Type of Work: **COMMUTER TRANS. ASSISTANCE** SIS or Non-SIS: **No**

Extra Description:

PHASE :

Funding Source	<2022	2021 - 2022	2022 - 2023	2023 - 2024	2024 - 2025	2025 - 2026	>2026	All Years
	Proposed Funding (in $000s)							
	1,220	0	0	0	0	0	0	1,220
	1,220	0	0	0	0	0	0	1,220
OPERATIONS Total	2,440	0	0	0	0	0	0	2,440

RESPONSIBLE AGENCY: **FDOT**

Item Segment TOTAL ALL Years ALL Phases: $2,440

Item Number: 418051 Item TOTAL ALL Years ALL Phases ALL Segments: $30,770

DRAFT

FLP: TRANSIT

TPO Project No:	TA4180512
LRTP Ref:	06-09
County:	DIST/ST-WIDE
Roadway ID:	
Lanes Exist:	
Lanes Improved:	
Lanes Added:	
Project Length:	
District:	6

Project Description: **MDT - DADE / MONROE EXPRESS** **FROM FLORIDA CITY** **TO MARATHON (MM 50)**

Type of Work: **COMMUTER TRANS. ASSISTANCE** SIS or Non-SIS: **No**

Extra Description:

PHASE :	Funding Source	Proposed Funding (in $000s) <2022	2021 - 2022	2022 - 2023	2023 - 2024	2024 - 2025	2025 - 2026	>2026	All Years
		3,650	0	0	0	0	0	0	3,650
		3,234	0	0	0	0	0	0	3,234
OPERATIONS	Total	**6,884**	**0**	**0**	**0**	**0**	**0**	**0**	**6,884**

RESPONSIBLE AGENCY: **FDOT**

Item Segment TOTAL ALL Years ALL Phases: $6,884

Item Number: 418051 **Item TOTAL ALL Years ALL Phases ALL Segments: $30,770**

TPO Project No:	TA4180513
LRTP Ref:	06-09
County:	DIST/ST-WIDE
Roadway ID:	
Lanes Exist:	
Lanes Improved:	
Lanes Added:	
Project Length:	
District:	6

Project Description: **MDT - DADE / MONROE EXPRESS BUS ROUTE** **FROM FLORIDA CITY** **TO MARATHON (MM 50)**

Type of Work: **COMMUTER TRANS. ASSISTANCE** SIS or Non-SIS: **No**

Extra Description:

PHASE :	Funding Source	Proposed Funding (in $000s) <2022	2021 - 2022	2022 - 2023	2023 - 2024	2024 - 2025	2025 - 2026	>2026	All Years
		4,416	0	0	0	0	0	0	4,416
		8,030	0	0	0	0	0	0	8,030
OPERATIONS	Total	**12,446**	**0**	**0**	**0**	**0**	**0**	**0**	**12,446**

RESPONSIBLE AGENCY: **Miami-Dade Dept. of Transportation and Public Works (Transit)**

Item Segment TOTAL ALL Years ALL Phases: $12,446

Item Number: 418051 **Item TOTAL ALL Years ALL Phases ALL Segments: $30,770**

DRAFT

FLP: TRANSIT

TPO Project No:	TA4180514
LRTP Ref:	06-10
County:	DIST/ST-WIDE
Roadway ID:	
Lanes Exist:	
Lanes Improved:	
Lanes Added:	
Project Length:	
District:	6

Project Description: **MDT - DADE / MONROE EXPRESS BUS SERVICE**

Type of Work: **COMMUTER TRANS. ASSISTANCE** SIS or Non-SIS: **No**

Extra Description:

PHASE :	Funding Source	<2022	2021 - 2022	2022 - 2023	2023 - 2024	2024 - 2025	2025 - 2026	>2026	All Years
		Proposed Funding (in $000s)							
	DPTO	0	900	900	900	900	900	0	4,500
	LF	0	900	900	900	900	900	0	4,500
OPERATIONS	Total	0	1,800	1,800	1,800	1,800	1,800	0	9,000

RESPONSIBLE AGENCY: **FDOT**

Item Segment TOTAL ALL Years ALL Phases: $9,000

Item Number: 418051 **Item TOTAL ALL Years ALL Phases ALL Segments: $30,770**

TPO Project No:	TA4204521
LRTP Ref:	06-09
County:	MIAMI-DADE
Roadway ID:	
Lanes Exist:	
Lanes Improved:	
Lanes Added:	
Project Length:	
District:	6

Project Description: **SOUTH FLORIDA COMMUTER SERVICES IN MIAMI-DADE COUNTY - TMI SUPPORT**

Type of Work: **COMMUTER TRANS. ASSISTANCE** SIS or Non-SIS: **No**

Extra Description:

PHASE :	Funding Source	<2022	2021 - 2022	2022 - 2023	2023 - 2024	2024 - 2025	2025 - 2026	>2026	All Years
		Proposed Funding (in $000s)							
		1,670	0	0	0	0	0	0	1,670
PLANNING	Total	1,670	0	0	0	0	0	0	1,670

RESPONSIBLE AGENCY: **FDOT**

Item Segment TOTAL ALL Years ALL Phases: $1,670

Item Number: 420452 **Item TOTAL ALL Years ALL Phases ALL Segments: $4,028**

DRAFT

FLP: TRANSIT

TPO Project No:	TA4204522
LRTP Ref:	06-09
County:	MIAMI-DADE
Roadway ID:	
Lanes Exist:	
Lanes Improved:	
Lanes Added:	
Project Length:	
District:	6

Project Description: **SOUTH FLORIDA COMMUTER SERVICES IN MIAMI-DADE COUNTY - TDM OUTREACH**

Type of Work: **COMMUTER TRANS. ASSISTANCE** SIS or Non-SIS: **No**

Extra Description:

PHASE :	Funding Source	Proposed Funding (in $000s) <2022	2021 - 2022	2022 - 2023	2023 - 2024	2024 - 2025	2025 - 2026	>2026	All Years
	DDR	983	0	0	0	0	0	0	983
	SU	1,050	50	50	50	50	50	0	1,300
PLANNING	Total	2,033	50	50	50	50	50	0	2,283

RESPONSIBLE AGENCY: **FDOT**

Item Segment TOTAL ALL Years ALL Phases: $2,283

Item Number: 420452 Item TOTAL ALL Years ALL Phases ALL Segments: $4,028

TPO Project No:	TA4204523
LRTP Ref:	06-09
County:	DIST/ST-WIDE
Roadway ID:	
Lanes Exist:	
Lanes Improved:	
Lanes Added:	
Project Length:	
District:	6

Project Description: **SOUTH FLORIDA COMMUTER SERVICES DISTRICTWIDE TDM OUTREACH**

Type of Work: **COMMUTER TRANS. ASSISTANCE** SIS or Non-SIS: **No**

Extra Description:

PHASE :	Funding Source	Proposed Funding (in $000s) <2022	2021 - 2022	2022 - 2023	2023 - 2024	2024 - 2025	2025 - 2026	>2026	All Years
		75	0	0	0	0	0	0	75
PLANNING	Total	75	0	0	0	0	0	0	75

RESPONSIBLE AGENCY: **FDOT**

Item Segment TOTAL ALL Years ALL Phases: $75

Item Number: 420452 Item TOTAL ALL Years ALL Phases ALL Segments: $4,028

DRAFT

FLP: TRANSIT

TPO Project No:	TA4204621
LRTP Ref:	06-10
County:	MIAMI-DADE
Roadway ID:	
Lanes Exist:	
Lanes Improved:	
Lanes Added:	
Project Length:	
District:	6

Project Description: **MDT - I-95 DADE BROWARD EXPRESS**

Type of Work: **URBAN CORRIDOR IMPROVEMENTS** SIS or Non-SIS: **No**

Extra Description:

PHASE :	Funding Source	Proposed Funding (in $000s) <2022	2021 - 2022	2022 - 2023	2023 - 2024	2024 - 2025	2025 - 2026	>2026	All Years
		5,513	0	0	0	0	0	0	5,513
		5,513	0	0	0	0	0	0	5,513
		404	0	0	0	0	0	0	404
OPERATIONS	Total	11,430	0	0	0	0	0	0	11,430

RESPONSIBLE AGENCY: **FDOT**

Item Segment TOTAL ALL Years ALL Phases: $11,430

Item Number: 420462 **Item TOTAL ALL Years ALL Phases ALL Segments: $40,523**

TPO Project No:	TA4204622
LRTP Ref:	06-10
County:	MIAMI-DADE
Roadway ID:	
Lanes Exist:	
Lanes Improved:	
Lanes Added:	
Project Length:	
District:	6

Project Description: **MDTA - I-95 EXPRESS DOWNTOWN MIAMI ALONG I-95 TO SHERIDAN ST & BROWRD BLVD**

Type of Work: **URBAN CORRIDOR IMPROVEMENTS** SIS or Non-SIS: **No**

Extra Description:

PHASE :	Funding Source	Proposed Funding (in $000s) <2022	2021 - 2022	2022 - 2023	2023 - 2024	2024 - 2025	2025 - 2026	>2026	All Years
		13,845	0	0	0	0	0	0	13,845
		3,461	0	0	0	0	0	0	3,461
CAPITAL	Total	17,306	0	0	0	0	0	0	17,306

RESPONSIBLE AGENCY: **FDOT**

Item Segment TOTAL ALL Years ALL Phases: $17,306

Item Number: 420462 **Item TOTAL ALL Years ALL Phases ALL Segments: $40,523**

DRAFT

FLP: TRANSIT

TPO Project No:	TA4204623
LRTP Ref:	06-09
County:	MIAMI-DADE
Roadway ID:	
Lanes Exist:	
Lanes Improved:	
Lanes Added:	
Project Length:	
District:	6

Project Description: **SOUTH FLORIDA COMMUTER SERVICES IN MIAMI-DADE I-95 EXPRESS CALL CENTER**

Type of Work: **COMMUTER TRANS. ASSISTANCE**

SIS or Non-SIS: **No**

Extra Description:

PHASE :	Funding Source	Proposed Funding (in $000s) <2022	2021 - 2022	2022 - 2023	2023 - 2024	2024 - 2025	2025 - 2026	>2026	All Years
		359	0	0	0	0	0	0	359
PLANNING	Total	359	0	0	0	0	0	0	359

RESPONSIBLE AGENCY: **FDOT**

Item Segment TOTAL ALL Years ALL Phases: $359

Item Number: 420462 **Item TOTAL ALL Years ALL Phases ALL Segments: $40,523**

TPO Project No:	TA4204624
LRTP Ref:	06-09
County:	MIAMI-DADE
Roadway ID:	
Lanes Exist:	
Lanes Improved:	
Lanes Added:	
Project Length:	
District:	6

Project Description: **SOUTH FLORIDA COMMUTER SERVICES IN MIAMI-DADE I-95 EXPRESS CALL CENTER**

Type of Work: **COMMUTER TRANS. ASSISTANCE**

SIS or Non-SIS: **No**

Extra Description:

PHASE :	Funding Source	Proposed Funding (in $000s) <2022	2021 - 2022	2022 - 2023	2023 - 2024	2024 - 2025	2025 - 2026	>2026	All Years
		649	0	0	0	0	0	0	649
PLANNING	Total	649	0	0	0	0	0	0	649

RESPONSIBLE AGENCY: **FDOT**

Item Segment TOTAL ALL Years ALL Phases: $649

Item Number: 420462 **Item TOTAL ALL Years ALL Phases ALL Segments: $40,523**

DRAFT

FLP: TRANSIT

TPO Project No:	TA4204625
LRTP Ref:	06-10
County:	MIAMI-DADE
Roadway ID:	
Lanes Exist:	
Lanes Improved:	
Lanes Added:	
Project Length:	
District:	6

Project Description: **MDT - 95 EXPRESS DADE BROWARD EXPRESS (MIAMI CBD)**

Type of Work: **URBAN CORRIDOR IMPROVEMENTS** SIS or Non-SIS: **No**

Extra Description:

PHASE :	Funding Source	Proposed Funding (in $000s) <2022	2021 - 2022	2022 - 2023	2023 - 2024	2024 - 2025	2025 - 2026	>2026	All Years
	TOBD	4,851	800	800	800	800	800	0	8,851
OPERATIONS	Total	4,851	800	800	800	800	800	0	8,851

RESPONSIBLE AGENCY: **FDOT**

Item Segment TOTAL ALL Years ALL Phases: $8,851

Item Number: 420462 **Item TOTAL ALL Years ALL Phases ALL Segments: $40,523**

TPO Project No:	TA4204627
LRTP Ref:	06-09
County:	MIAMI-DADE
Roadway ID:	
Lanes Exist:	
Lanes Improved:	
Lanes Added:	
Project Length:	
District:	6

Project Description: **SOUTH FLORIDA COMMUTER SERVICES IN MIAMI-DADE I-95 EXPRESS CALL CENTER**

Type of Work: **COMMUTER TRANS. ASSISTANCE** SIS or Non-SIS: **No**

Extra Description:

PHASE :	Funding Source	Proposed Funding (in $000s) <2022	2021 - 2022	2022 - 2023	2023 - 2024	2024 - 2025	2025 - 2026	>2026	All Years
		68	0	0	0	0	0	0	68
PLANNING	Total	68	0	0	0	0	0	0	68

RESPONSIBLE AGENCY: **FDOT**

Item Segment TOTAL ALL Years ALL Phases: $68

Item Number: 420462 **Item TOTAL ALL Years ALL Phases ALL Segments: $40,523**

DRAFT

FLP: TRANSIT

TPO Project No:	TA4204628
LRTP Ref:	06-09
County:	MIAMI-DADE
Roadway ID:	
Lanes Exist:	
Lanes Improved:	
Lanes Added:	
Project Length:	
District:	6

Project Description: **SOUTH FLORIDA COMMUTER SERVICES IN MIAMI-DADE I-95 EXPRESS CALL CENTER**

Type of Work: **COMMUTER TRANS. ASSISTANCE**

SIS or Non-SIS: **No**

Extra Description:

PHASE :	Funding Source	Proposed Funding (in $000s) <2022	2021 - 2022	2022 - 2023	2023 - 2024	2024 - 2025	2025 - 2026	>2026	All Years
		908	0	0	0	0	0	0	908
PLANNING	Total	908	0	0	0	0	0	0	908

RESPONSIBLE AGENCY: **FDOT**

Item Segment TOTAL ALL Years ALL Phases: $908

Item Number: 420462 **Item TOTAL ALL Years ALL Phases ALL Segments: $40,523**

TPO Project No:	TA4204629
LRTP Ref:	06-09
County:	MIAMI-DADE
Roadway ID:	
Lanes Exist:	
Lanes Improved:	
Lanes Added:	
Project Length:	
District:	6

Project Description: **SOUTH FLORIDA COMMUTER SERVICES IN MIAMI-DADE I-95 EXPRESS CALL CENTER**

Type of Work: **COMMUTER TRANS. ASSISTANCE**

SIS or Non-SIS: **No**

Extra Description:

PHASE :	Funding Source	Proposed Funding (in $000s) <2022	2021 - 2022	2022 - 2023	2023 - 2024	2024 - 2025	2025 - 2026	>2026	All Years
	TOBD	200	200	138	138	138	138	0	952
PLANNING	Total	200	200	138	138	138	138	0	952

RESPONSIBLE AGENCY: **FDOT**

Item Segment TOTAL ALL Years ALL Phases: $952

Item Number: 420462 **Item TOTAL ALL Years ALL Phases ALL Segments: $40,523**

DRAFT

FLP: TRANSIT

TPO Project No:	TA4222391
LRTP Ref:	06-09
County:	MIAMI-DADE
Roadway ID:	
Lanes Exist:	
Lanes Improved:	
Lanes Added:	
Project Length:	
District:	6

Project Description: **SOUTH FLORIDA COMMUTER SERVICES IN MIAMI-DADE COUNTY - OPERATIONS**

Type of Work: **COMMUTER TRANS. ASSISTANCE**

SIS or Non-SIS: **No**

Extra Description:

PHASE :	Funding Source	Proposed Funding (in $000s) <2022	2021 - 2022	2022 - 2023	2023 - 2024	2024 - 2025	2025 - 2026	>2026	All Years
		3,530	0	0	0	0	0	0	3,530
PLANNING	Total	3,530	0	0	0	0	0	0	3,530

RESPONSIBLE AGENCY: **FDOT**

Item Segment TOTAL ALL Years ALL Phases: $3,530

Item Number: 422239 **Item TOTAL ALL Years ALL Phases ALL Segments: $7,096**

TPO Project No:	TA4222393
LRTP Ref:	06-09
County:	MIAMI-DADE
Roadway ID:	
Lanes Exist:	
Lanes Improved:	
Lanes Added:	
Project Length:	
District:	6

Project Description: **SOUTH FLORIDA COMMUTER SERVICES IN MIAMI-DADE COUNTY - OPERATIONS**

Type of Work: **COMMUTER TRANS. ASSISTANCE**

SIS or Non-SIS: **No**

Extra Description:

PHASE :	Funding Source	Proposed Funding (in $000s) <2022	2021 - 2022	2022 - 2023	2023 - 2024	2024 - 2025	2025 - 2026	>2026	All Years
		248	0	0	0	0	0	0	248
PLANNING	Total	248	0	0	0	0	0	0	248

RESPONSIBLE AGENCY: **FDOT**

Item Segment TOTAL ALL Years ALL Phases: $248

Item Number: 422239 **Item TOTAL ALL Years ALL Phases ALL Segments: $7,096**

DRAFT

FLP: TRANSIT

TPO Project No:	TA4222394
LRTP Ref:	06-09
County:	DIST/ST-WIDE
Roadway ID:	
Lanes Exist:	
Lanes Improved:	
Lanes Added:	
Project Length:	
District:	6

Project Description: **SOUTH FLORIDA COMMUTER SERVICES IN MIAMI-DADE COUNTY - OPERATIONS**

Type of Work: **COMMUTER TRANS. ASSISTANCE**

SIS or Non-SIS: **No**

Extra Description:

PHASE :

Funding Source	<2022	2021 - 2022	2022 - 2023	2023 - 2024	2024 - 2025	2025 - 2026	>2026	All Years
	Proposed Funding (in $000s)							
DDR	388	0	592	592	592	592	0	2,756
DPTO	0	472	0	0	0	0	0	472
LF	20	0	0	0	0	0	0	20
PLANNING Total	408	472	592	592	592	592	0	3,248

RESPONSIBLE AGENCY: **FDOT**

Item Segment TOTAL ALL Years ALL Phases: $3,248

Item Number: 422239 **Item TOTAL ALL Years ALL Phases ALL Segments: $7,096**

TPO Project No:	TA4222395
LRTP Ref:	06-09
County:	MIAMI-DADE
Roadway ID:	
Lanes Exist:	
Lanes Improved:	
Lanes Added:	
Project Length:	
District:	6

Project Description: **SOUTH FLORIDA COMMUTER SERVICES IN MIAMI-DADE COUNTY - OPERATIONS**

Type of Work: **COMMUTER TRANS. ASSISTANCE**

SIS or Non-SIS: **No**

Extra Description:

PHASE :

Funding Source	<2022	2021 - 2022	2022 - 2023	2023 - 2024	2024 - 2025	2025 - 2026	>2026	All Years
	Proposed Funding (in $000s)							
CM	35	35	0	0	0	0	0	70
PLANNING Total	35	35	0	0	0	0	0	70

RESPONSIBLE AGENCY: **FDOT**

Item Segment TOTAL ALL Years ALL Phases: $70

Item Number: 422239 **Item TOTAL ALL Years ALL Phases ALL Segments: $7,096**

DRAFT

FLP: TRANSIT

TPO Project No:	TA4222421
LRTP Ref:	06-09
County:	MIAMI-DADE
Roadway ID:	
Lanes Exist:	
Lanes Improved:	
Lanes Added:	
Project Length:	
District:	6

Project Description: **SOUTH FLORIDA COMMUTER SERVICES IN MIAMI-DADE COUNTY - MARKETING**

Type of Work: **COMMUTER TRANS. ASSISTANCE**

SIS or Non-SIS: **No**

Extra Description:

PHASE :	Funding Source	Proposed Funding (in $000s) <2022	2021 - 2022	2022 - 2023	2023 - 2024	2024 - 2025	2025 - 2026	>2026	All Years
		3,840	0	0	0	0	0	0	3,840
PLANNING	Total	3,840	0	0	0	0	0	0	3,840

RESPONSIBLE AGENCY: **FDOT**

Item Segment TOTAL ALL Years ALL Phases: $3,840

Item Number: 422242 **Item TOTAL ALL Years ALL Phases ALL Segments: $16,765**

TPO Project No:	TA4222422
LRTP Ref:	06-09
County:	MIAMI-DADE
Roadway ID:	
Lanes Exist:	
Lanes Improved:	
Lanes Added:	
Project Length:	
District:	6

Project Description: **SOUTH FLORIDA COMMUTER SERVICES IN MIAMI-DADE COUNTY - MARKETING**

Type of Work: **COMMUTER TRANS. ASSISTANCE**

SIS or Non-SIS: **No**

Extra Description:

PHASE :	Funding Source	Proposed Funding (in $000s) <2022	2021 - 2022	2022 - 2023	2023 - 2024	2024 - 2025	2025 - 2026	>2026	All Years
	SU	5,712	1,412	1,319	1,319	1,319	1,319	0	12,400
PLANNING	Total	5,712	1,412	1,319	1,319	1,319	1,319	0	12,400

RESPONSIBLE AGENCY: **FDOT**

Item Segment TOTAL ALL Years ALL Phases: $12,400

Item Number: 422242 **Item TOTAL ALL Years ALL Phases ALL Segments: $16,765**

DRAFT

FLP: TRANSIT

TPO Project No:	TA4222424
LRTP Ref:	06-09
County:	MIAMI-DADE
Roadway ID:	
Lanes Exist:	
Lanes Improved:	
Lanes Added:	
Project Length:	
District:	6

Project Description: **SOUTH FLORIDA COMMUTER SERVICES - SOUTH FLORIDA VANPOOL MARKETING**

Type of Work: **COMMUTER TRANS. ASSISTANCE** SIS or Non-SIS: **No**

Extra Description:

PHASE :	Funding Source	<2022	2021 - 2022	2022 - 2023	2023 - 2024	2024 - 2025	2025 - 2026	>2026	All Years
		Proposed Funding (in $000s)							
	SU	150	75	75	75	75	75	0	525
PLANNING	Total	150	75	75	75	75	75	0	525

RESPONSIBLE AGENCY: **FDOT**

Item Segment TOTAL ALL Years ALL Phases: $525

Item Number: 422242 Item TOTAL ALL Years ALL Phases ALL Segments: $16,765

TPO Project No:	TA4225291
LRTP Ref:	06-10
County:	MIAMI-DADE
Roadway ID:	
Lanes Exist:	
Lanes Improved:	
Lanes Added:	
Project Length:	
District:	6

Project Description: **MDT - KENDALL DR ENHANCED BUS SERVICE FROM DADELAND N TO SW 167 AVE**

Type of Work: **TRANSIT SERVICE DEMONSTRATION** SIS or Non-SIS: **No**

Extra Description:

PHASE :	Funding Source	<2022	2021 - 2022	2022 - 2023	2023 - 2024	2024 - 2025	2025 - 2026	>2026	All Years
		Proposed Funding (in $000s)							
		599	0	0	0	0	0	0	599
		599	0	0	0	0	0	0	599
OPERATIONS	Total	1,198	0	0	0	0	0	0	1,198

RESPONSIBLE AGENCY: **FDOT**

Item Segment TOTAL ALL Years ALL Phases: $1,198

Item Number: 422529 Item TOTAL ALL Years ALL Phases ALL Segments: $5,892

DRAFT

FLP: TRANSIT

TPO Project No:	TA4225292
LRTP Ref:	06-10
County:	MIAMI-DADE
Roadway ID:	
Lanes Exist:	
Lanes Improved:	
Lanes Added:	
Project Length:	
District:	6

Project Description: **MDT - KENDALL CRUISER** **FROM DADELAND NORTH STATION** **TO SW 162 AVE**

Type of Work: **URBAN CORRIDOR IMPROVEMENTS** SIS or Non-SIS: **No**

Extra Description:

PHASE :	Funding Source	Proposed Funding (in $000s) <2022	2021 - 2022	2022 - 2023	2023 - 2024	2024 - 2025	2025 - 2026	>2026	All Years
		3,550	0	0	0	0	0	0	3,550
OPERATIONS	Total	3,550	0	0	0	0	0	0	3,550

RESPONSIBLE AGENCY: **FDOT**

Item Segment TOTAL ALL Years ALL Phases: $3,550

Item Number: 422529 **Item TOTAL ALL Years ALL Phases ALL Segments: $5,892**

TPO Project No:	TA4225293
LRTP Ref:	06-09
County:	MIAMI-DADE
Roadway ID:	
Lanes Exist:	
Lanes Improved:	
Lanes Added:	
Project Length:	
District:	6

Project Description: **MDT - KENDALL CRUISER (ROUTE 288)** **FROM DADELAND NORTH** **TO SW 162 AVE**

Type of Work: **URBAN CORRIDOR IMPROVEMENTS** SIS or Non-SIS: **No**

Extra Description:

PHASE :	Funding Source	Proposed Funding (in $000s) <2022	2021 - 2022	2022 - 2023	2023 - 2024	2024 - 2025	2025 - 2026	>2026	All Years
		165	0	0	0	0	0	0	165
OPERATIONS	Total	165	0	0	0	0	0	0	165

RESPONSIBLE AGENCY: **FDOT**

Item Segment TOTAL ALL Years ALL Phases: $165

Item Number: 422529 **Item TOTAL ALL Years ALL Phases ALL Segments: $5,892**

DRAFT

FLP: TRANSIT

TPO Project No:	TA4225294
LRTP Ref:	06-09
County:	MIAMI-DADE
Roadway ID:	
Lanes Exist:	
Lanes Improved:	
Lanes Added:	
Project Length:	
District:	6

Project Description: **MDT - KENDALL CRUISER (ROUTE 288) FROM DADELAND NORTH TO SW 162 AVE**

Type of Work: **URBAN CORRIDOR IMPROVEMENTS** SIS or Non-SIS: **No**

Extra Description:

PHASE : OPERATIONS

Funding Source	<2022	2021 - 2022	2022 - 2023	2023 - 2024	2024 - 2025	2025 - 2026	>2026	All Years
	Proposed Funding (in $000s)							
DPTO	0	0	550	0	0	0	0	550
Total	0	0	550	0	0	0	0	550

RESPONSIBLE AGENCY: **FDOT**

Item Segment TOTAL ALL Years ALL Phases: $550

Item Number: 422529 Item TOTAL ALL Years ALL Phases ALL Segments: $5,892

TPO Project No:	TA4225295
LRTP Ref:	06-09
County:	MIAMI-DADE
Roadway ID:	
Lanes Exist:	
Lanes Improved:	
Lanes Added:	
Project Length:	
District:	6

Project Description: **MDT - KENDALL CRUISER (ROUTE 288) FROM DADELAND NORTH TO SW 162 AVE**

Type of Work: **URBAN CORRIDOR IMPROVEMENTS** SIS or Non-SIS: **No**

Extra Description:

PHASE : OPERATIONS

Funding Source	<2022	2021 - 2022	2022 - 2023	2023 - 2024	2024 - 2025	2025 - 2026	>2026	All Years
	Proposed Funding (in $000s)							
DDR	0	0	0	429	0	0	0	429
Total	0	0	0	429	0	0	0	429

RESPONSIBLE AGENCY: **FDOT**

Item Segment TOTAL ALL Years ALL Phases: $429

Item Number: 422529 Item TOTAL ALL Years ALL Phases ALL Segments: $5,892

DRAFT

FLP: TRANSIT

TPO Project No:	TA4309531
LRTP Ref:	06-10
County:	MIAMI-DADE
Roadway ID:	
Lanes Exist:	
Lanes Improved:	
Lanes Added:	
Project Length:	
District:	6

Project Description: **MDT - FLAGLER MAX (ROUTE 51) OPERATING ASSISTANCE** **FROM W MIAMI-DADE** **TO DOWNTOWN**

Type of Work: **URBAN CORRIDOR IMPROVEMENTS** SIS or Non-SIS: **No**

Extra Description:

PHASE :	Funding Source	Proposed Funding (in $000s) <2022	2021 - 2022	2022 - 2023	2023 - 2024	2024 - 2025	2025 - 2026	>2026	All Years
		2,947	0	0	0	0	0	0	2,947
OPERATIONS	Total	2,947	0	0	0	0	0	0	2,947

RESPONSIBLE AGENCY: **FDOT**

Item Segment TOTAL ALL Years ALL Phases: $2,947

Item Number: 430953 **Item TOTAL ALL Years ALL Phases ALL Segments: $4,091**

TPO Project No:	TA4309532
LRTP Ref:	06-10
County:	MIAMI-DADE
Roadway ID:	
Lanes Exist:	
Lanes Improved:	
Lanes Added:	
Project Length:	
District:	6

Project Description: **MDT - FLAGLER MAX (ROUTE 51)** **FROM WEST MIAMI-DADE** **TO DOWNTOWN**

Type of Work: **URBAN CORRIDOR IMPROVEMENTS** SIS or Non-SIS: **No**

Extra Description:

PHASE :	Funding Source	Proposed Funding (in $000s) <2022	2021 - 2022	2022 - 2023	2023 - 2024	2024 - 2025	2025 - 2026	>2026	All Years
		510	0	0	0	0	0	0	510
OPERATIONS	Total	510	0	0	0	0	0	0	510

RESPONSIBLE AGENCY: **FDOT**

Item Segment TOTAL ALL Years ALL Phases: $510

Item Number: 430953 **Item TOTAL ALL Years ALL Phases ALL Segments: $4,091**

DRAFT

FLP: TRANSIT

TPO Project No:	TA4309533
LRTP Ref:	06-10
County:	MIAMI-DADE
Roadway ID:	
Lanes Exist:	
Lanes Improved:	
Lanes Added:	
Project Length:	
District:	6

Project Description: **MDT - FLAGLER MAX (ROUTE 51) FROM WEST MIAMI-DADE TO DOWNTOWN**

Type of Work: **URBAN CORRIDOR IMPROVEMENTS** SIS or Non-SIS: **No**

Extra Description:

PHASE :	Funding Source	Proposed Funding (in $000s) <2022	2021 - 2022	2022 - 2023	2023 - 2024	2024 - 2025	2025 - 2026	>2026	All Years
	DPTO	0	0	634	0	0	0	0	634
OPERATIONS	Total	0	0	634	0	0	0	0	634

RESPONSIBLE AGENCY: **FDOT**

Item Segment TOTAL ALL Years ALL Phases: $634

Item Number: 430953 Item TOTAL ALL Years ALL Phases ALL Segments: $4,091

TPO Project No:	TA4310771
LRTP Ref:	07-16
County:	MIAMI-DADE
Roadway ID:	
Lanes Exist:	
Lanes Improved:	
Lanes Added:	
Project Length:	
District:	6

Project Description: **MDT - SR 836 EBS PARK AND RIDE LOT AT SW 8 ST & SW 147 AVE (SEC 5307)**

Type of Work: **PARK AND RIDE LOTS** SIS or Non-SIS: **No**

Extra Description:

PHASE :	Funding Source	Proposed Funding (in $000s) <2022	2021 - 2022	2022 - 2023	2023 - 2024	2024 - 2025	2025 - 2026	>2026	All Years
		4,000	0	0	0	0	0	0	4,000
		4,000	0	0	0	0	0	0	4,000
		1,000	0	0	0	0	0	0	1,000
CAPITAL	Total	9,000	0	0	0	0	0	0	9,000

RESPONSIBLE AGENCY: **FDOT**

Item Segment TOTAL ALL Years ALL Phases: $9,000

Item Number: 431077 Item TOTAL ALL Years ALL Phases ALL Segments: $37,111

DRAFT

FLP: TRANSIT

TPO Project No:	TA4310772
LRTP Ref:	07-16
County:	MIAMI-DADE
Roadway ID:	
Lanes Exist:	
Lanes Improved:	
Lanes Added:	
Project Length:	
District:	6

Project Description: **MDT - SR 836 EBS PARK AND RIDE LOT AT SW 8 ST & SW 147 AVE**

Type of Work: **PARK AND RIDE LOTS** SIS or Non-SIS: **No**

Extra Description: **transit signal priority and park and rides. Project received $4 million in FTA funding in 2016.**

PHASE :	Funding Source	Proposed Funding (in $000s) <2022	2021 - 2022	2022 - 2023	2023 - 2024	2024 - 2025	2025 - 2026	>2026	All Years
	DPTO	874	1,250	1,250	0	0	0	0	3,374
	DS	24	0	0	0	0	0	0	24
	LF	898	1,250	1,250	0	0	0	0	3,398
CAPITAL	Total	1,796	2,500	2,500	0	0	0	0	6,796

RESPONSIBLE AGENCY: **Miami-Dade Dept. of Transportation and Public Works**

Item Segment TOTAL ALL Years ALL Phases: $6,796

Item Number: 431077 **Item TOTAL ALL Years ALL Phases ALL Segments: $37,111**

TPO Project No:	TA4310773
LRTP Ref:	06-10
County:	MIAMI-DADE
Roadway ID:	
Lanes Exist:	
Lanes Improved:	
Lanes Added:	
Project Length:	
District:	6

Project Description: **MDT - SR 836 EXPRESS ENHANCED BUS SERVICE (BUS PURCHASE)**

Type of Work: **CAPITAL FOR FIXED ROUTE** SIS or Non-SIS: **No**

Extra Description:

PHASE :	Funding Source	Proposed Funding (in $000s) <2022	2021 - 2022	2022 - 2023	2023 - 2024	2024 - 2025	2025 - 2026	>2026	All Years
		5,373	0	0	0	0	0	0	5,373
		5,373	0	0	0	0	0	0	5,373
CAPITAL	Total	10,746	0	0	0	0	0	0	10,746

RESPONSIBLE AGENCY: **FDOT**

Item Segment TOTAL ALL Years ALL Phases: $10,746

Item Number: 431077 **Item TOTAL ALL Years ALL Phases ALL Segments: $37,111**

DRAFT

FLP: TRANSIT

TPO Project No:	TA4310774
LRTP Ref:	06-09
County:	MIAMI-DADE
Roadway ID:	
Lanes Exist:	
Lanes Improved:	
Lanes Added:	
Project Length:	
District:	6

Project Description: **MDT - SR 836 EBS PANTHER STATION @ FIU (SEC 5307)**

Type of Work: **CAPITAL FOR FIXED ROUTE**

SIS or Non-SIS: **No**

Extra Description:

PHASE :	Funding Source	Proposed Funding (in $000s) <2022	2021 - 2022	2022 - 2023	2023 - 2024	2024 - 2025	2025 - 2026	>2026	All Years
		4,691	0	0	0	0	0	0	4,691
		4,691	0	0	0	0	0	0	4,691
		1,187	0	0	0	0	0	0	1,187
CAPITAL	Total	10,569	0	0	0	0	0	0	10,569

RESPONSIBLE AGENCY: **Miami-Dade Dept. of Transportation and Public Works**

Item Segment TOTAL ALL Years ALL Phases: $10,569

Item Number: 431077 **Item TOTAL ALL Years ALL Phases ALL Segments: $37,111**

TPO Project No:	TA4329341
LRTP Ref:	06-10
County:	MIAMI-DADE
Roadway ID:	
Lanes Exist:	
Lanes Improved:	
Lanes Added:	
Project Length:	
District:	6

Project Description: **MDT - 95 EXPRESS DADE / BROWARD CIVIC CENTER**

Type of Work: **URBAN CORRIDOR IMPROVEMENTS**

SIS or Non-SIS: **No**

Extra Description:

PHASE :	Funding Source	Proposed Funding (in $000s) <2022	2021 - 2022	2022 - 2023	2023 - 2024	2024 - 2025	2025 - 2026	>2026	All Years
	TOBD	2,410	450	450	450	450	450	0	4,660
OPERATIONS	Total	2,410	450	450	450	450	450	0	4,660

RESPONSIBLE AGENCY: **FDOT**

Item Segment TOTAL ALL Years ALL Phases: $4,660

Item Number: 432934 **Item TOTAL ALL Years ALL Phases ALL Segments: $4,660**

DRAFT

FLP: TRANSIT

TPO Project No:	TA4348971
LRTP Ref:	06-10
County:	MIAMI-DADE
Roadway ID:	
Lanes Exist:	
Lanes Improved:	
Lanes Added:	
Project Length:	
District:	6

Project Description: **MIAMI-DADE COUNTYWIDE - MPO FTA SECTION 5305(D) METRO PLANNING**

Type of Work: **PTO STUDIES**

SIS or Non-SIS: **No**

Extra Description:

PHASE :	Funding Source	Proposed Funding (in $000s) <2022	2021 - 2022	2022 - 2023	2023 - 2024	2024 - 2025	2025 - 2026	>2026	All Years
		1,771	0	0	0	0	0	0	1,771
		221	0	0	0	0	0	0	221
		221	0	0	0	0	0	0	221
PLANNING	Total	2,213	0	0	0	0	0	0	2,213

RESPONSIBLE AGENCY: **FDOT**

Item Segment TOTAL ALL Years ALL Phases: $2,213

Item Number: 434897 **Item TOTAL ALL Years ALL Phases ALL Segments: $19,639**

TPO Project No:	TA4348972
LRTP Ref:	06-10
County:	MIAMI-DADE
Roadway ID:	
Lanes Exist:	
Lanes Improved:	
Lanes Added:	
Project Length:	
District:	6

Project Description: **MIAMI-DADE COUNTY TPO - FTA SECTION 5305(D) METRO PLANNING**

Type of Work: **PTO STUDIES**

SIS or Non-SIS: **No**

Extra Description:

PHASE :	Funding Source	Proposed Funding (in $000s) <2022	2021 - 2022	2022 - 2023	2023 - 2024	2024 - 2025	2025 - 2026	>2026	All Years
		1,779	0	0	0	0	0	0	1,779
		222	0	0	0	0	0	0	222
		222	0	0	0	0	0	0	222
PLANNING	Total	2,223	0	0	0	0	0	0	2,223

RESPONSIBLE AGENCY: **FDOT**

Item Segment TOTAL ALL Years ALL Phases: $2,223

Item Number: 434897 **Item TOTAL ALL Years ALL Phases ALL Segments: $19,639**

DRAFT

FLP: TRANSIT

TPO Project No:	TA4348973
LRTP Ref:	06-10
County:	MIAMI-DADE
Roadway ID:	
Lanes Exist:	
Lanes Improved:	
Lanes Added:	
Project Length:	
District:	6

Project Description: **MIAMI-DADE COUNTY TPO - FTA SECTION 5305(D) METRO PLANNING**

Type of Work: **PTO STUDIES**

SIS or Non-SIS: **No**

Extra Description:

PHASE :

Funding Source	Proposed Funding (in $000s) <2022	2021 - 2022	2022 - 2023	2023 - 2024	2024 - 2025	2025 - 2026	>2026	All Years
	1,880	0	0	0	0	0	0	1,880
	470	0	0	0	0	0	0	470
PLANNING Total	2,350	0	0	0	0	0	0	2,350

RESPONSIBLE AGENCY: **FDOT**

Item Segment TOTAL ALL Years ALL Phases: $2,350

Item Number: 434897 **Item TOTAL ALL Years ALL Phases ALL Segments: $19,639**

TPO Project No:	TA4348974
LRTP Ref:	06-10
County:	MIAMI-DADE
Roadway ID:	
Lanes Exist:	
Lanes Improved:	
Lanes Added:	
Project Length:	
District:	6

Project Description: **MIAMI-DADE COUNTY TPO - FTA SECTION 5305(D) METRO PLANNING**

Type of Work: **PTO STUDIES**

SIS or Non-SIS: **No**

Extra Description:

PHASE :

Funding Source	Proposed Funding (in $000s) <2022	2021 - 2022	2022 - 2023	2023 - 2024	2024 - 2025	2025 - 2026	>2026	All Years
DDR	0	173	0	0	0	0	0	173
DPTO	0	69	0	0	0	0	0	69
DU	0	1,937	0	0	0	0	0	1,937
LF	0	242	0	0	0	0	0	242
PLANNING Total	0	2,421	0	0	0	0	0	2,421

RESPONSIBLE AGENCY: **FDOT**

Item Segment TOTAL ALL Years ALL Phases: $2,421

Item Number: 434897 **Item TOTAL ALL Years ALL Phases ALL Segments: $19,639**

DRAFT

FLP: TRANSIT

TPO Project No:	TA4348975
LRTP Ref:	06-10
County:	MIAMI-DADE
Roadway ID:	
Lanes Exist:	
Lanes Improved:	
Lanes Added:	
Project Length:	
District:	6

Project Description: **MIAMI-DADE COUNTY TPO - FTA SECTION 5305(D) METRO PLANNING**

Type of Work: **PTO STUDIES**

SIS or Non-SIS: **No**

Extra Description:

PHASE :

Funding Source	<2022	2021 - 2022	2022 - 2023	2023 - 2024	2024 - 2025	2025 - 2026	>2026	All Years
	Proposed Funding (in $000s)							
DPTO	0	0	249	0	0	0	0	249
DU	0	0	1,995	0	0	0	0	1,995
LF	0	0	249	0	0	0	0	249
PLANNING Total	0	0	2,493	0	0	0	0	2,493

RESPONSIBLE AGENCY: **FDOT**

Item Segment TOTAL ALL Years ALL Phases: $2,493

Item Number: 434897 **Item TOTAL ALL Years ALL Phases ALL Segments: $19,639**

TPO Project No:	TA4348976
LRTP Ref:	06-10
County:	MIAMI-DADE
Roadway ID:	
Lanes Exist:	
Lanes Improved:	
Lanes Added:	
Project Length:	
District:	6

Project Description: **MIAMI-DADE COUNTY TPO - FTA SECTION 5305(D) METRO PLANNING**

Type of Work: **PTO STUDIES**

SIS or Non-SIS: **No**

Extra Description:

PHASE :

Funding Source	<2022	2021 - 2022	2022 - 2023	2023 - 2024	2024 - 2025	2025 - 2026	>2026	All Years
	Proposed Funding (in $000s)							
DDR	0	0	0	183	0	0	0	183
DPTO	0	0	0	74	0	0	0	74
DU	0	0	0	2,055	0	0	0	2,055
LF	0	0	0	257	0	0	0	257
PLANNING Total	0	0	0	2,569	0	0	0	2,569

RESPONSIBLE AGENCY: **FDOT**

Item Segment TOTAL ALL Years ALL Phases: $2,569

Item Number: 434897 **Item TOTAL ALL Years ALL Phases ALL Segments: $19,639**

DRAFT

FLP: TRANSIT

TPO Project No:	TA4348977
LRTP Ref:	06-10
County:	MIAMI-DADE
Roadway ID:	
Lanes Exist:	
Lanes Improved:	
Lanes Added:	
Project Length:	
District:	6

Project Description: **MIAMI-DADE COUNTY TPO - FTA SECTION 5305(D) METRO PLANNING**

Type of Work: **PTO STUDIES**

SIS or Non-SIS: **No**

Extra Description:

PHASE :

Funding Source	<2022	2021 - 2022	2022 - 2023	2023 - 2024	2024 - 2025	2025 - 2026	>2026	All Years
	Proposed Funding (in $000s)							
DPTO	0	0	0	0	265	0	0	265
DU	0	0	0	0	2,116	0	0	2,116
LF	0	0	0	0	265	0	0	265
PLANNING Total	0	0	0	0	2,646	0	0	2,646

RESPONSIBLE AGENCY: **FDOT**

Item Segment TOTAL ALL Years ALL Phases: $2,646

Item Number: 434897 **Item TOTAL ALL Years ALL Phases ALL Segments: $19,639**

TPO Project No:	TA4348978
LRTP Ref:	06-10
County:	MIAMI-DADE
Roadway ID:	
Lanes Exist:	
Lanes Improved:	
Lanes Added:	
Project Length:	
District:	6

Project Description: **MIAMI-DADE COUNTY TPO - FTA SECTION 5305(D) METRO PLANNING**

Type of Work: **PTO STUDIES**

SIS or Non-SIS: **No**

Extra Description:

PHASE :

Funding Source	<2022	2021 - 2022	2022 - 2023	2023 - 2024	2024 - 2025	2025 - 2026	>2026	All Years
	Proposed Funding (in $000s)							
DPTO	0	0	0	0	0	272	0	272
DU	0	0	0	0	0	2,180	0	2,180
LF	0	0	0	0	0	272	0	272
PLANNING Total	0	0	0	0	0	2,724	0	2,724

RESPONSIBLE AGENCY: **FDOT**

Item Segment TOTAL ALL Years ALL Phases: $2,724

Item Number: 434897 **Item TOTAL ALL Years ALL Phases ALL Segments: $19,639**

DRAFT

FLP: TRANSIT

TPO Project No:	TA4366951
LRTP Ref:	06-09
County:	MIAMI-DADE
Roadway ID:	
Lanes Exist:	
Lanes Improved:	
Lanes Added:	
Project Length:	
District:	6

Project Description: **CITY OF MIAMI - TROLLEY VEHICLES PURCHASE**

Type of Work: **PURCHASE VEHICLES/EQUIPMENT**

SIS or Non-SIS: **No**

Extra Description:

PHASE :	Funding Source	Proposed Funding (in $000s) <2022	2021 - 2022	2022 - 2023	2023 - 2024	2024 - 2025	2025 - 2026	>2026	All Years
		294	0	0	0	0	0	0	294
CAPITAL	Total	294	0	0	0	0	0	0	294

RESPONSIBLE AGENCY: **FDOT**

Item Segment TOTAL ALL Years ALL Phases: $294

Item Number: 436695 **Item TOTAL ALL Years ALL Phases ALL Segments: $8,229**

TPO Project No:	TA4366952
LRTP Ref:	06-10
County:	MIAMI-DADE
Roadway ID:	
Lanes Exist:	
Lanes Improved:	
Lanes Added:	
Project Length:	
District:	6

Project Description: **CITY OF MIAMI - TROLLEY VEHICLES PURCHASE**

Type of Work: **PURCHASE VEHICLES/EQUIPMENT**

SIS or Non-SIS: **No**

Extra Description:

PHASE :	Funding Source	Proposed Funding (in $000s) <2022	2021 - 2022	2022 - 2023	2023 - 2024	2024 - 2025	2025 - 2026	>2026	All Years
		354	0	0	0	0	0	0	354
CAPITAL	Total	354	0	0	0	0	0	0	354

RESPONSIBLE AGENCY: **FDOT**

Item Segment TOTAL ALL Years ALL Phases: $354

Item Number: 436695 **Item TOTAL ALL Years ALL Phases ALL Segments: $8,229**

DRAFT

FLP: TRANSIT

TPO Project No:	TA4366953
LRTP Ref:	06-10
County:	MIAMI-DADE
Roadway ID:	
Lanes Exist:	
Lanes Improved:	
Lanes Added:	
Project Length:	
District:	6

Project Description: **CITY OF MIAMI - TROLLEY VEHICLES PURCHASE**

Type of Work: **PURCHASE VEHICLES/EQUIPMENT** SIS or Non-SIS: **No**

Extra Description:

PHASE :	Funding Source	Proposed Funding (in $000s) <2022	2021 - 2022	2022 - 2023	2023 - 2024	2024 - 2025	2025 - 2026	>2026	All Years
	DDR	0	353	0	0	0	0	0	353
	DPTO	0	827	0	0	0	0	0	827
CAPITAL	Total	0	1,180	0	0	0	0	0	1,180

RESPONSIBLE AGENCY: **FDOT**

Item Segment TOTAL ALL Years ALL Phases: $1,180

Item Number: 436695 **Item TOTAL ALL Years ALL Phases ALL Segments: $8,229**

TPO Project No:	TA4366954
LRTP Ref:	06-10
County:	MIAMI-DADE
Roadway ID:	
Lanes Exist:	
Lanes Improved:	
Lanes Added:	
Project Length:	
District:	6

Project Description: **CITY OF MIAMI - TROLLEY VEHICLES PURCHASE**

Type of Work: **PURCHASE VEHICLES/EQUIPMENT** SIS or Non-SIS: **No**

Extra Description:

PHASE :	Funding Source	Proposed Funding (in $000s) <2022	2021 - 2022	2022 - 2023	2023 - 2024	2024 - 2025	2025 - 2026	>2026	All Years
	DPTO	0	0	1,020	0	0	0	0	1,020
CAPITAL	Total	0	0	1,020	0	0	0	0	1,020

RESPONSIBLE AGENCY: **FDOT**

Item Segment TOTAL ALL Years ALL Phases: $1,020

Item Number: 436695 **Item TOTAL ALL Years ALL Phases ALL Segments: $8,229**

DRAFT

FLP: TRANSIT

TPO Project No:	TA4366955
LRTP Ref:	06-10
County:	MIAMI-DADE
Roadway ID:	
Lanes Exist:	
Lanes Improved:	
Lanes Added:	
Project Length:	
District:	6

Project Description: **CITY OF MIAMI - PURCHASE REPLACEMENT TROLLEY VEHICLES**

Type of Work: **PURCHASE VEHICLES/EQUIPMENT** SIS or Non-SIS: **No**

Extra Description:

PHASE :

Funding Source	<2022	2021 - 2022	2022 - 2023	2023 - 2024	2024 - 2025	2025 - 2026	>2026	All Years
	Proposed Funding (in $000s)							
DDR	0	0	0	1,841	0	0	0	1,841
CAPITAL Total	0	0	0	1,841	0	0	0	1,841

RESPONSIBLE AGENCY: **FDOT**

Item Segment TOTAL ALL Years ALL Phases: $1,841

Item Number: 436695 **Item TOTAL ALL Years ALL Phases ALL Segments: $8,229**

TPO Project No:	TA4366956
LRTP Ref:	06-10
County:	MIAMI-DADE
Roadway ID:	
Lanes Exist:	
Lanes Improved:	
Lanes Added:	
Project Length:	
District:	6

Project Description: **CITY OF MIAMI - PURCHASE REPLACEMENT TROLLEY VEHICLES**

Type of Work: **PURCHASE VEHICLES/EQUIPMENT** SIS or Non-SIS: **No**

Extra Description:

PHASE :

Funding Source	<2022	2021 - 2022	2022 - 2023	2023 - 2024	2024 - 2025	2025 - 2026	>2026	All Years
	Proposed Funding (in $000s)							
DPTO	0	0	0	0	1,338	0	0	1,338
CAPITAL Total	0	0	0	0	1,338	0	0	1,338

RESPONSIBLE AGENCY: **FDOT**

Item Segment TOTAL ALL Years ALL Phases: $1,338

Item Number: 436695 **Item TOTAL ALL Years ALL Phases ALL Segments: $8,229**

DRAFT

FLP: TRANSIT

TPO Project No:	TA4366957
LRTP Ref:	06-10
County:	MIAMI-DADE
Roadway ID:	
Lanes Exist:	
Lanes Improved:	
Lanes Added:	
Project Length:	
District:	6

Project Description: **CITY OF MIAMI - PURCHASE REPLACEMENT TROLLEY VEHICLES**

Type of Work: **PURCHASE VEHICLES/EQUIPMENT** SIS or Non-SIS: **No**

Extra Description:

PHASE :	Funding Source	Proposed Funding (in $000s) <2022	2021 - 2022	2022 - 2023	2023 - 2024	2024 - 2025	2025 - 2026	>2026	All Years
	DPTO	0	0	0	0	0	1,101	0	1,101
	LF	0	0	0	0	0	1,101	0	1,101
CAPITAL	Total	0	0	0	0	0	2,202	0	2,202

RESPONSIBLE AGENCY: **FDOT**

Item Segment TOTAL ALL Years ALL Phases: $2,202

Item Number: 436695 **Item TOTAL ALL Years ALL Phases ALL Segments: $8,229**

TPO Project No:	TA4367041
LRTP Ref:	06-10
County:	MIAMI-DADE
Roadway ID:	
Lanes Exist:	
Lanes Improved:	
Lanes Added:	
Project Length:	
District:	6

Project Description: **MDT - STATE TRANSIT BLOCK GRANT**

Type of Work: **OPERATING FOR FIXED ROUTE** SIS or Non-SIS: **No**

Extra Description:

PHASE :	Funding Source	Proposed Funding (in $000s) <2022	2021 - 2022	2022 - 2023	2023 - 2024	2024 - 2025	2025 - 2026	>2026	All Years
		21,953	0	0	0	0	0	0	21,953
		21,953	0	0	0	0	0	0	21,953
OPERATIONS	Total	43,906	0	0	0	0	0	0	43,906

RESPONSIBLE AGENCY: **FDOT**

Item Segment TOTAL ALL Years ALL Phases: $43,906

Item Number: 436704 **Item TOTAL ALL Years ALL Phases ALL Segments: $317,753**

DRAFT

FLP: TRANSIT

TPO Project No:	TA4367042
LRTP Ref:	06-10
County:	MIAMI-DADE
Roadway ID:	
Lanes Exist:	
Lanes Improved:	
Lanes Added:	
Project Length:	
District:	6

Project Description: **MDT - STATE TRANSIT BLOCK GRANT**

Type of Work: **OPERATING FOR FIXED ROUTE** SIS or Non-SIS: **No**

Extra Description:

PHASE :	Funding Source	Proposed Funding (in $000s) <2022	2021 - 2022	2022 - 2023	2023 - 2024	2024 - 2025	2025 - 2026	>2026	All Years
		17,057	0	0	0	0	0	0	17,057
		17,057	0	0	0	0	0	0	17,057
OPERATIONS	Total	34,114	0	0	0	0	0	0	34,114

RESPONSIBLE AGENCY: **FDOT**

Item Segment TOTAL ALL Years ALL Phases: $34,114

Item Number: 436704 **Item TOTAL ALL Years ALL Phases ALL Segments: $317,753**

TPO Project No:	TA4367043
LRTP Ref:	06-10
County:	MIAMI-DADE
Roadway ID:	
Lanes Exist:	
Lanes Improved:	
Lanes Added:	
Project Length:	
District:	6

Project Description: **MDT - STATE TRANSIT BLOCK GRANT**

Type of Work: **OPERATING FOR FIXED ROUTE** SIS or Non-SIS: **No**

Extra Description:

PHASE :	Funding Source	Proposed Funding (in $000s) <2022	2021 - 2022	2022 - 2023	2023 - 2024	2024 - 2025	2025 - 2026	>2026	All Years
	DDR	0	15,209	0	0	0	0	0	15,209
	DPTO	0	7,408	0	0	0	0	0	7,408
	LF	0	22,616	0	0	0	0	0	22,616
OPERATIONS	Total	0	45,233	0	0	0	0	0	45,233

RESPONSIBLE AGENCY: **FDOT**

Item Segment TOTAL ALL Years ALL Phases: $45,233

Item Number: 436704 **Item TOTAL ALL Years ALL Phases ALL Segments: $317,753**

DRAFT

FLP: TRANSIT

TPO Project No:	TA4367044
LRTP Ref:	06-10
County:	MIAMI-DADE
Roadway ID:	
Lanes Exist:	
Lanes Improved:	
Lanes Added:	
Project Length:	
District:	6

Project Description: **MDT - STATE TRANSIT BLOCK GRANT**

Type of Work: **OPERATING FOR FIXED ROUTE**

SIS or Non-SIS: **No**

Extra Description:

PHASE :

Funding Source	<2022	2021 - 2022	2022 - 2023	2023 - 2024	2024 - 2025	2025 - 2026	>2026	All Years
	Proposed Funding (in $000s)							
DDR	0	0	6,947	0	0	0	0	6,947
DPTO	0	0	16,341	0	0	0	0	16,341
LF	0	0	23,289	0	0	0	0	23,289
OPERATIONS Total	0	0	46,577	0	0	0	0	46,577

RESPONSIBLE AGENCY: **FDOT**

Item Segment TOTAL ALL Years ALL Phases: $46,577

Item Number: 436704 **Item TOTAL ALL Years ALL Phases ALL Segments: $317,753**

TPO Project No:	TA4367045
LRTP Ref:	06-10
County:	MIAMI-DADE
Roadway ID:	
Lanes Exist:	
Lanes Improved:	
Lanes Added:	
Project Length:	
District:	6

Project Description: **MDT - STATE TRANSIT BLOCK GRANT**

Type of Work: **OPERATING FOR FIXED ROUTE**

SIS or Non-SIS: **No**

Extra Description:

PHASE :

Funding Source	<2022	2021 - 2022	2022 - 2023	2023 - 2024	2024 - 2025	2025 - 2026	>2026	All Years
	Proposed Funding (in $000s)							
DDR	0	0	0	10,641	0	0	0	10,641
DPTO	0	0	0	13,340	0	0	0	13,340
LF	0	0	0	23,981	0	0	0	23,981
OPERATIONS Total	0	0	0	47,962	0	0	0	47,962

RESPONSIBLE AGENCY: **FDOT**

Item Segment TOTAL ALL Years ALL Phases: $47,962

Item Number: 436704 **Item TOTAL ALL Years ALL Phases ALL Segments: $317,753**

DRAFT

FLP: TRANSIT

TPO Project No:	TA4367046
LRTP Ref:	06-10
County:	MIAMI-DADE
Roadway ID:	
Lanes Exist:	
Lanes Improved:	
Lanes Added:	
Project Length:	
District:	6

Project Description: **MDT - STATE TRANSIT BLOCK GRANT**

Type of Work: **OPERATING FOR FIXED ROUTE** SIS or Non-SIS: **No**

Extra Description:

PHASE :

Funding Source	Proposed Funding (in $000s) <2022	2021 - 2022	2022 - 2023	2023 - 2024	2024 - 2025	2025 - 2026	>2026	All Years
DDR	0	0	0	0	10,433	0	0	10,433
DPTO	0	0	0	0	14,068	0	0	14,068
LF	0	0	0	0	24,888	0	0	24,888
OPERATIONS Total	0	0	0	0	49,389	0	0	49,389

RESPONSIBLE AGENCY: **FDOT**

Item Segment TOTAL ALL Years ALL Phases: $49,389

Item Number: 436704 **Item TOTAL ALL Years ALL Phases ALL Segments: $317,753**

TPO Project No:	TA4367047
LRTP Ref:	06-10
County:	MIAMI-DADE
Roadway ID:	
Lanes Exist:	
Lanes Improved:	
Lanes Added:	
Project Length:	
District:	6

Project Description: **MDT - STATE TRANSIT BLOCK GRANT**

Type of Work: **OPERATING FOR FIXED ROUTE** SIS or Non-SIS: **No**

Extra Description:

PHASE :

Funding Source	Proposed Funding (in $000s) <2022	2021 - 2022	2022 - 2023	2023 - 2024	2024 - 2025	2025 - 2026	>2026	All Years
DPTO	0	0	0	0	0	25,286	0	25,286
LF	0	0	0	0	0	25,286	0	25,286
OPERATIONS Total	0	0	0	0	0	50,572	0	50,572

RESPONSIBLE AGENCY: **FDOT**

Item Segment TOTAL ALL Years ALL Phases: $50,572

Item Number: 436704 **Item TOTAL ALL Years ALL Phases ALL Segments: $317,753**

DRAFT

FLP: TRANSIT

TPO Project No:	TA4389432
LRTP Ref:	06-10
County:	MIAMI-DADE
Roadway ID:	
Lanes Exist:	
Lanes Improved:	
Lanes Added:	
Project Length:	
District:	6

Project Description: **MDT - 95 EXPRESS DADE / BROWARD EXPRESS (RTE 196 SHERIDAN ST TO DOWNTOWN)**

Type of Work: **PURCHASE VEHICLES/EQUIPMENT** SIS or Non-SIS: **No**

Extra Description:

PHASE :	Funding Source	Proposed Funding (in $000s) <2022	2021 - 2022	2022 - 2023	2023 - 2024	2024 - 2025	2025 - 2026	>2026	All Years
	DSBD	0	4,480	0	0	0	0	0	4,480
CAPITAL	Total	0	4,480	0	0	0	0	0	4,480

RESPONSIBLE AGENCY: **FDOT**

Item Segment TOTAL ALL Years ALL Phases: $4,480

Item Number: 438943 **Item TOTAL ALL Years ALL Phases ALL Segments: $4,480**

TPO Project No:	TA4392556
LRTP Ref:	06-10
County:	DIST/ST-WIDE
Roadway ID:	
Lanes Exist:	
Lanes Improved:	
Lanes Added:	
Project Length:	
District:	6

Project Description: **SECTION 5339 RURAL BUS & FACILITIES D6-MATCH WITH TOLL REVENUE CREDITS**

Type of Work: **CAPITAL FOR FIXED ROUTE** SIS or Non-SIS: **No**

Extra Description:

PHASE :	Funding Source	Proposed Funding (in $000s) <2022	2021 - 2022	2022 - 2023	2023 - 2024	2024 - 2025	2025 - 2026	>2026	All Years
	DU	305	244	122	122	122	0	0	915
CAPITAL	Total	305	244	122	122	122	0	0	915

RESPONSIBLE AGENCY: **FDOT**

Item Segment TOTAL ALL Years ALL Phases: $915

Item Number: 439255 **Item TOTAL ALL Years ALL Phases ALL Segments: $915**

DRAFT

FLP: TRANSIT

TPO Project No:	TA4404501
LRTP Ref:	06-09
County:	MIAMI-DADE
Roadway ID:	
Lanes Exist:	
Lanes Improved:	
Lanes Added:	
Project Length:	
District:	6

Project Description: **DTPW - SOUTH DADE TRANSITWAY (T-WAY) SERVICE IMPROVEMENT PROJECT**

Type of Work: **PURCHASE VEHICLES/EQUIPMENT** SIS or Non-SIS: **No**

Extra Description:

PHASE :

Funding Source	<2022	2021 - 2022	2022 - 2023	2023 - 2024	2024 - 2025	2025 - 2026	>2026	All Years
	Proposed Funding (in $000s)							
CIGP	4,247	4,491	0	0	0	0	0	8,738
LF	4,247	4,491	0	0	0	0	0	8,738
CAPITAL Total	8,494	8,982	0	0	0	0	0	17,476

RESPONSIBLE AGENCY: **Miami-Dade Dept. of Transportation and Public Works (Transit)**

Item Segment TOTAL ALL Years ALL Phases: $17,476

Item Number: 440450 **Item TOTAL ALL Years ALL Phases ALL Segments: $17,476**

TPO Project No:	TA4408561
LRTP Ref:	06-09
County:	MIAMI-DADE
Roadway ID:	
Lanes Exist:	
Lanes Improved:	
Lanes Added:	
Project Length:	
District:	

Project Description: **DTPW - SMART PLAN CORRIDORS TRIP CAPITAL EXPENDITURES**

Type of Work: **TRANSIT IMPROVEMENT** SIS or Non-SIS: **No**

Extra Description:

PHASE :

Funding Source	<2022	2021 - 2022	2022 - 2023	2023 - 2024	2024 - 2025	2025 - 2026	>2026	All Years
	Proposed Funding (in $000s)							
LF	13,059	0	0	0	0	0	0	13,059
SU	2,788	0	0	0	0	0	0	2,788
TRIP	377	0	91	0	0	2,080	0	2,548
TRWR	704	303	0	0	0	1,895	0	2,902
CAPITAL Total	16,928	303	91	0	0	3,975	0	21,297

RESPONSIBLE AGENCY: **Miami-Dade Dept. of Transportation and Public Works (Transit)**

Item Segment TOTAL ALL Years ALL Phases: $21,297

Item Number: 440856 **Item TOTAL ALL Years ALL Phases ALL Segments: $25,565**

DRAFT

FLP: TRANSIT

TPO Project No:	TA4408562
LRTP Ref:	07-12
County:	MIAMI-DADE
Roadway ID:	
Lanes Exist:	
Lanes Improved:	
Lanes Added:	
Project Length:	
District:	6

Project Description: **CITY OF MIAMI - MIDTOWN / DESIGN DISTRICT TRAIN STATION**

Type of Work: **PUBLIC TRANSPORTATION STATION** SIS or Non-SIS: **No**

Extra Description:

PHASE :	Funding Source	Proposed Funding (in $000s) <2022	2021 - 2022	2022 - 2023	2023 - 2024	2024 - 2025	2025 - 2026	>2026	All Years
	LF	0	0	2,296	0	0	0	0	2,296
	TRIP	0	0	115	0	0	0	0	115
	TRWR	0	0	1,857	0	0	0	0	1,857
CAPITAL	Total	0	0	4,268	0	0	0	0	4,268

RESPONSIBLE AGENCY: **FDOT**

Item Segment TOTAL ALL Years ALL Phases: $4,268

Item Number: 440856 **Item TOTAL ALL Years ALL Phases ALL Segments: $25,565**

TPO Project No:	TA4409221
LRTP Ref:	06-10
County:	MIAMI-DADE
Roadway ID:	
Lanes Exist:	
Lanes Improved:	
Lanes Added:	
Project Length:	
District:	6

Project Description: **DTPW - FTA SECTION 5337**

Type of Work: **CAPITAL FOR FIXED ROUTE** SIS or Non-SIS: **No**

Extra Description:

PHASE :	Funding Source	Proposed Funding (in $000s) <2022	2021 - 2022	2022 - 2023	2023 - 2024	2024 - 2025	2025 - 2026	>2026	All Years
		32,000	0	0	0	0	0	0	32,000
		8,000	0	0	0	0	0	0	8,000
CAPITAL	Total	40,000	0	0	0	0	0	0	40,000

RESPONSIBLE AGENCY: **FDOT**

Item Segment TOTAL ALL Years ALL Phases: $40,000

Item Number: 440922 **Item TOTAL ALL Years ALL Phases ALL Segments: $240,000**

DRAFT

FLP: TRANSIT

TPO Project No:	TA4409222
LRTP Ref:	06-10
County:	MIAMI-DADE
Roadway ID:	
Lanes Exist:	
Lanes Improved:	
Lanes Added:	
Project Length:	
District:	6

Project Description: **MIAMI-DADE DTPW - FTA SECTION 5337 STATE OF GOOD REPAIR GRANT**

Type of Work: **CAPITAL FOR FIXED ROUTE**

SIS or Non-SIS: **No**

Extra Description:

PHASE :

Funding Source		Proposed Funding (in $000s) <2022	2021 - 2022	2022 - 2023	2023 - 2024	2024 - 2025	2025 - 2026	>2026	All Years
	FTA	0	32,000	0	0	0	0	0	32,000
	LF	0	8,000	0	0	0	0	0	8,000
CAPITAL	Total	0	40,000	0	0	0	0	0	40,000

RESPONSIBLE AGENCY: **FDOT**

Item Segment TOTAL ALL Years ALL Phases: $40,000

Item Number: 440922 **Item TOTAL ALL Years ALL Phases ALL Segments: $240,000**

TPO Project No:	TA4409223
LRTP Ref:	06-10
County:	MIAMI-DADE
Roadway ID:	
Lanes Exist:	
Lanes Improved:	
Lanes Added:	
Project Length:	
District:	6

Project Description: **MIAMI-DADE DTPW - FTA SECTION 5337 STATE OF GOOD REPAIR GRANT**

Type of Work: **CAPITAL FOR FIXED ROUTE**

SIS or Non-SIS: **No**

Extra Description:

PHASE :

Funding Source		Proposed Funding (in $000s) <2022	2021 - 2022	2022 - 2023	2023 - 2024	2024 - 2025	2025 - 2026	>2026	All Years
	FTA	0	0	32,000	0	0	0	0	32,000
	LF	0	0	8,000	0	0	0	0	8,000
CAPITAL	Total	0	0	40,000	0	0	0	0	40,000

RESPONSIBLE AGENCY: **FDOT**

Item Segment TOTAL ALL Years ALL Phases: $40,000

Item Number: 440922 **Item TOTAL ALL Years ALL Phases ALL Segments: $240,000**

DRAFT

FLP: TRANSIT

TPO Project No:	TA4409224
LRTP Ref:	06-10
County:	MIAMI-DADE
Roadway ID:	
Lanes Exist:	
Lanes Improved:	
Lanes Added:	
Project Length:	
District:	6

Project Description: **MIAMI-DADE DTPW - FTA SECTION 5337 STATE OF GOOD REPAIR GRANT**

Type of Work: **CAPITAL FOR FIXED ROUTE**

SIS or Non-SIS: **No**

Extra Description:

PHASE :

Funding Source		Proposed Funding (in $000s) <2022	2021 - 2022	2022 - 2023	2023 - 2024	2024 - 2025	2025 - 2026	>2026	All Years
	FTA	0	0	0	32,000	0	0	0	32,000
	LF	0	0	0	8,000	0	0	0	8,000
CAPITAL	Total	0	0	0	40,000	0	0	0	40,000

RESPONSIBLE AGENCY: **FDOT**

Item Segment TOTAL ALL Years ALL Phases: $40,000

Item Number: 440922 **Item TOTAL ALL Years ALL Phases ALL Segments: $240,000**

TPO Project No:	TA4409225
LRTP Ref:	06-10
County:	MIAMI-DADE
Roadway ID:	
Lanes Exist:	
Lanes Improved:	
Lanes Added:	
Project Length:	
District:	6

Project Description: **MIAMI-DADE DTPW - FTA SECTION 5337 STATE OF GOOD REPAIR GRANT**

Type of Work: **CAPITAL FOR FIXED ROUTE**

SIS or Non-SIS: **No**

Extra Description:

PHASE :

Funding Source		Proposed Funding (in $000s) <2022	2021 - 2022	2022 - 2023	2023 - 2024	2024 - 2025	2025 - 2026	>2026	All Years
	FTA	0	0	0	0	32,000	0	0	32,000
	LF	0	0	0	0	8,000	0	0	8,000
CAPITAL	Total	0	0	0	0	40,000	0	0	40,000

RESPONSIBLE AGENCY: **FDOT**

Item Segment TOTAL ALL Years ALL Phases: $40,000

Item Number: 440922 **Item TOTAL ALL Years ALL Phases ALL Segments: $240,000**

DRAFT

FLP: TRANSIT

TPO Project No:	TA4409226
LRTP Ref:	06-10
County:	MIAMI-DADE
Roadway ID:	
Lanes Exist:	
Lanes Improved:	
Lanes Added:	
Project Length:	
District:	6

Project Description: **MIAMI-DADE DTPW - FTA SECTION 5337 STATE OF GOOD REPAIR GRANT**

Type of Work: **CAPITAL FOR FIXED ROUTE**

SIS or Non-SIS: **No**

Extra Description:

PHASE :

Funding Source		Proposed Funding (in $000s) <2022	2021 - 2022	2022 - 2023	2023 - 2024	2024 - 2025	2025 - 2026	>2026	All Years
	FTA	0	0	0	0	0	32,000	0	32,000
	LF	0	0	0	0	0	8,000	0	8,000
CAPITAL	Total	0	0	0	0	0	40,000	0	40,000

RESPONSIBLE AGENCY: **FDOT**

Item Segment TOTAL ALL Years ALL Phases: $40,000

Item Number: 440922 **Item TOTAL ALL Years ALL Phases ALL Segments: $240,000**

TPO Project No:	TA4409231
LRTP Ref:	06-10
County:	MIAMI-DADE
Roadway ID:	
Lanes Exist:	
Lanes Improved:	
Lanes Added:	
Project Length:	
District:	6

Project Description: **DTPW - FTA SECTION 5339**

Type of Work: **CAPITAL FOR FIXED ROUTE**

SIS or Non-SIS: **No**

Extra Description:

PHASE :

Funding Source		Proposed Funding (in $000s) <2022	2021 - 2022	2022 - 2023	2023 - 2024	2024 - 2025	2025 - 2026	>2026	All Years
		7,000	0	0	0	0	0	0	7,000
		1,750	0	0	0	0	0	0	1,750
CAPITAL	Total	8,750	0	0	0	0	0	0	8,750

RESPONSIBLE AGENCY: **FDOT**

Item Segment TOTAL ALL Years ALL Phases: $8,750

Item Number: 440923 **Item TOTAL ALL Years ALL Phases ALL Segments: $52,500**

DRAFT

FLP: TRANSIT

TPO Project No:	TA4409232
LRTP Ref:	06-10
County:	MIAMI-DADE
Roadway ID:	
Lanes Exist:	
Lanes Improved:	
Lanes Added:	
Project Length:	
District:	6

Project Description: **MIAMI-DADE DTPW - FTA SECTION 5339 BUS AND BUS FACILITIES GRANT**

Type of Work: **CAPITAL FOR FIXED ROUTE**

SIS or Non-SIS: **No**

Extra Description:

PHASE :

Funding Source	<2022	2021 - 2022	2022 - 2023	2023 - 2024	2024 - 2025	2025 - 2026	>2026	All Years
	Proposed Funding (in $000s)							
FTA	0	7,000	0	0	0	0	0	7,000
LF	0	1,750	0	0	0	0	0	1,750
CAPITAL Total	0	8,750	0	0	0	0	0	8,750

RESPONSIBLE AGENCY: **FDOT**

Item Segment TOTAL ALL Years ALL Phases: $8,750

Item Number: 440923 **Item TOTAL ALL Years ALL Phases ALL Segments: $52,500**

TPO Project No:	TA4409233
LRTP Ref:	06-10
County:	MIAMI-DADE
Roadway ID:	
Lanes Exist:	
Lanes Improved:	
Lanes Added:	
Project Length:	
District:	6

Project Description: **MIAMI-DADE DTPW - FTA SECTION 5339 BUS AND BUS FACILITIES GRANT**

Type of Work: **CAPITAL FOR FIXED ROUTE**

SIS or Non-SIS: **No**

Extra Description:

PHASE :

Funding Source	<2022	2021 - 2022	2022 - 2023	2023 - 2024	2024 - 2025	2025 - 2026	>2026	All Years
	Proposed Funding (in $000s)							
FTA	0	0	7,000	0	0	0	0	7,000
LF	0	0	1,750	0	0	0	0	1,750
CAPITAL Total	0	0	8,750	0	0	0	0	8,750

RESPONSIBLE AGENCY: **FDOT**

Item Segment TOTAL ALL Years ALL Phases: $8,750

Item Number: 440923 **Item TOTAL ALL Years ALL Phases ALL Segments: $52,500**

DRAFT

FLP: TRANSIT

TPO Project No:	TA4409234
LRTP Ref:	06-10
County:	MIAMI-DADE
Roadway ID:	
Lanes Exist:	
Lanes Improved:	
Lanes Added:	
Project Length:	
District:	6

Project Description: **MIAMI-DADE DTPW - FTA SECTION 5339 BUS AND BUS FACILITIES GRANT**

Type of Work: **CAPITAL FOR FIXED ROUTE**

SIS or Non-SIS: **No**

Extra Description:

PHASE :

Funding Source	<2022	2021 - 2022	2022 - 2023	2023 - 2024	2024 - 2025	2025 - 2026	>2026	All Years
	Proposed Funding (in $000s)							
FTA	0	0	0	7,000	0	0	0	7,000
LF	0	0	0	1,750	0	0	0	1,750
CAPITAL Total	0	0	0	8,750	0	0	0	8,750

RESPONSIBLE AGENCY: **FDOT**

Item Segment TOTAL ALL Years ALL Phases: $8,750

Item Number: 440923 **Item TOTAL ALL Years ALL Phases ALL Segments: $52,500**

TPO Project No:	TA4409235
LRTP Ref:	06-10
County:	MIAMI-DADE
Roadway ID:	
Lanes Exist:	
Lanes Improved:	
Lanes Added:	
Project Length:	
District:	6

Project Description: **MIAMI-DADE DTPW - FTA SECTION 5339 BUS AND BUS FACILITIES GRANT**

Type of Work: **CAPITAL FOR FIXED ROUTE**

SIS or Non-SIS: **No**

Extra Description:

PHASE :

Funding Source	<2022	2021 - 2022	2022 - 2023	2023 - 2024	2024 - 2025	2025 - 2026	>2026	All Years
	Proposed Funding (in $000s)							
FTA	0	0	0	0	7,000	0	0	7,000
LF	0	0	0	0	1,750	0	0	1,750
CAPITAL Total	0	0	0	0	8,750	0	0	8,750

RESPONSIBLE AGENCY: **FDOT**

Item Segment TOTAL ALL Years ALL Phases: $8,750

Item Number: 440923 **Item TOTAL ALL Years ALL Phases ALL Segments: $52,500**

DRAFT

FLP: TRANSIT

TPO Project No:	TA4409236
LRTP Ref:	06-10
County:	MIAMI-DADE
Roadway ID:	
Lanes Exist:	
Lanes Improved:	
Lanes Added:	
Project Length:	
District:	6

Project Description: **MIAMI-DADE DTPW - FTA SECTION 5339 BUS AND BUS FACILITIES GRANT**

Type of Work: **CAPITAL FOR FIXED ROUTE**

SIS or Non-SIS: **No**

Extra Description:

PHASE :

Funding Source	<2022	2021 - 2022	2022 - 2023	2023 - 2024	2024 - 2025	2025 - 2026	>2026	All Years
	Proposed Funding (in $000s)							
FTA	0	0	0	0	0	7,000	0	7,000
LF	0	0	0	0	0	1,750	0	1,750
CAPITAL Total	0	0	0	0	0	8,750	0	8,750

RESPONSIBLE AGENCY: **FDOT**

Item Segment TOTAL ALL Years ALL Phases: $8,750

Item Number: 440923 **Item TOTAL ALL Years ALL Phases ALL Segments: $52,500**

TPO Project No:	TA4409241
LRTP Ref:	06-10
County:	MIAMI-DADE
Roadway ID:	
Lanes Exist:	
Lanes Improved:	
Lanes Added:	
Project Length:	
District:	6

Project Description: **DTPW - FTA SECTION 5307**

Type of Work: **CAPITAL FOR FIXED ROUTE**

SIS or Non-SIS: **No**

Extra Description:

PHASE :

Funding Source	<2022	2021 - 2022	2022 - 2023	2023 - 2024	2024 - 2025	2025 - 2026	>2026	All Years
	Proposed Funding (in $000s)							
	56,000	0	0	0	0	0	0	56,000
	14,000	0	0	0	0	0	0	14,000
CAPITAL Total	70,000	0	0	0	0	0	0	70,000

RESPONSIBLE AGENCY: **FDOT**

Item Segment TOTAL ALL Years ALL Phases: $70,000

Item Number: 440924 **Item TOTAL ALL Years ALL Phases ALL Segments: $420,000**

DRAFT

FLP: TRANSIT

TPO Project No:	TA4409242
LRTP Ref:	06-10
County:	MIAMI-DADE
Roadway ID:	
Lanes Exist:	
Lanes Improved:	
Lanes Added:	
Project Length:	
District:	6

Project Description: **MIAMI-DADE DTPW - FTA SECTION 5307 URBANIZED AREA FORMULA GRANT**

Type of Work: **CAPITAL FOR FIXED ROUTE**

SIS or Non-SIS: **No**

Extra Description:

PHASE :

Funding Source		Proposed Funding (in $000s) <2022	2021 - 2022	2022 - 2023	2023 - 2024	2024 - 2025	2025 - 2026	>2026	All Years
	FTA	0	56,000	0	0	0	0	0	56,000
	LF	0	14,000	0	0	0	0	0	14,000
CAPITAL	Total	0	70,000	0	0	0	0	0	70,000

RESPONSIBLE AGENCY: **FDOT**

Item Segment TOTAL ALL Years ALL Phases: $70,000

Item Number: 440924 **Item TOTAL ALL Years ALL Phases ALL Segments: $420,000**

TPO Project No:	TA4409243
LRTP Ref:	06-10
County:	MIAMI-DADE
Roadway ID:	
Lanes Exist:	
Lanes Improved:	
Lanes Added:	
Project Length:	
District:	6

Project Description: **MIAMI-DADE DTPW - FTA SECTION 5307 URBANIZED AREA FORMULA GRANT**

Type of Work: **CAPITAL FOR FIXED ROUTE**

SIS or Non-SIS: **No**

Extra Description:

PHASE :

Funding Source		Proposed Funding (in $000s) <2022	2021 - 2022	2022 - 2023	2023 - 2024	2024 - 2025	2025 - 2026	>2026	All Years
	FTA	0	0	56,000	0	0	0	0	56,000
	LF	0	0	14,000	0	0	0	0	14,000
CAPITAL	Total	0	0	70,000	0	0	0	0	70,000

RESPONSIBLE AGENCY: **FDOT**

Item Segment TOTAL ALL Years ALL Phases: $70,000

Item Number: 440924 **Item TOTAL ALL Years ALL Phases ALL Segments: $420,000**

DRAFT

FLP: TRANSIT

TPO Project No:	TA4409244
LRTP Ref:	06-10
County:	MIAMI-DADE
Roadway ID:	
Lanes Exist:	
Lanes Improved:	
Lanes Added:	
Project Length:	
District:	6

Project Description: **MIAMI-DADE DTPW - FTA SECTION 5307 URBANIZED AREA FORMULA GRANT**

Type of Work: **CAPITAL FOR FIXED ROUTE**

SIS or Non-SIS: **No**

Extra Description:

PHASE :

Funding Source		Proposed Funding (in $000s) <2022	2021 - 2022	2022 - 2023	2023 - 2024	2024 - 2025	2025 - 2026	>2026	All Years
	FTA	0	0	0	56,000	0	0	0	56,000
	LF	0	0	0	14,000	0	0	0	14,000
CAPITAL	Total	0	0	0	70,000	0	0	0	70,000

RESPONSIBLE AGENCY: **FDOT**

Item Segment TOTAL ALL Years ALL Phases: $70,000

Item Number: 440924 **Item TOTAL ALL Years ALL Phases ALL Segments: $420,000**

TPO Project No:	TA4409245
LRTP Ref:	06-10
County:	MIAMI-DADE
Roadway ID:	
Lanes Exist:	
Lanes Improved:	
Lanes Added:	
Project Length:	
District:	6

Project Description: **MIAMI-DADE DTPW - FTA SECTION 5307 URBANIZED AREA FORMULA GRANT**

Type of Work: **CAPITAL FOR FIXED ROUTE**

SIS or Non-SIS: **No**

Extra Description:

PHASE :

Funding Source		Proposed Funding (in $000s) <2022	2021 - 2022	2022 - 2023	2023 - 2024	2024 - 2025	2025 - 2026	>2026	All Years
	FTA	0	0	0	0	56,000	0	0	56,000
	LF	0	0	0	0	14,000	0	0	14,000
CAPITAL	Total	0	0	0	0	70,000	0	0	70,000

RESPONSIBLE AGENCY: **FDOT**

Item Segment TOTAL ALL Years ALL Phases: $70,000

Item Number: 440924 **Item TOTAL ALL Years ALL Phases ALL Segments: $420,000**

DRAFT

FLP: TRANSIT

TPO Project No:	TA4409246
LRTP Ref:	06-10
County:	MIAMI-DADE
Roadway ID:	
Lanes Exist:	
Lanes Improved:	
Lanes Added:	
Project Length:	
District:	6

Project Description: **MIAMI-DADE DTPW - FTA SECTION 5307 URBANIZED AREA FORMULA GRANT**

Type of Work: **CAPITAL FOR FIXED ROUTE**

SIS or Non-SIS: **No**

Extra Description:

PHASE :

Funding Source		Proposed Funding (in $000s) <2022	2021 - 2022	2022 - 2023	2023 - 2024	2024 - 2025	2025 - 2026	>2026	All Years
	FTA	0	0	0	0	0	56,000	0	56,000
	LF	0	0	0	0	0	14,000	0	14,000
CAPITAL	Total	0	0	0	0	0	70,000	0	70,000

RESPONSIBLE AGENCY: **FDOT**

Item Segment TOTAL ALL Years ALL Phases: $70,000

Item Number: 440924 **Item TOTAL ALL Years ALL Phases ALL Segments: $420,000**

TPO Project No:	TA4424971
LRTP Ref:	06-10
County:	MIAMI-DADE
Roadway ID:	
Lanes Exist:	
Lanes Improved:	
Lanes Added:	
Project Length:	
District:	6

Project Description: **STRATEGIC MIAMI AREA RAPID TRANSIT (SMART PLAN) PRIORITY PROJECTS**

Type of Work: **PRELIMINARY ENGINEERING**

SIS or Non-SIS: **No**

Extra Description:

PHASE :

Funding Source		Proposed Funding (in $000s) <2022	2021 - 2022	2022 - 2023	2023 - 2024	2024 - 2025	2025 - 2026	>2026	All Years
	SU	6,306	0	0	420	0	0	0	6,726
PRELIMINARY ENGINEERING	Total	6,306	0	0	420	0	0	0	6,726

RESPONSIBLE AGENCY: **FDOT**

Item Segment TOTAL ALL Years ALL Phases: $6,726

Item Number: 442497 **Item TOTAL ALL Years ALL Phases ALL Segments: $371,781**

DRAFT

FLP: TRANSIT

TPO Project No:	TA4424972
LRTP Ref:	06-10
County:	MIAMI-DADE
Roadway ID:	
Lanes Exist:	
Lanes Improved:	
Lanes Added:	
Project Length:	
District:	6

Project Description: **STRATEGIC MIAMI AREA RAPID TRANSIT (SMART PLAN) PRIORITY PROJECTS (2)**

Type of Work: **PRELIMINARY ENGINEERING**

SIS or Non-SIS: **No**

Extra Description:

PHASE :	Funding Source	Proposed Funding (in $000s) <2022	2021 - 2022	2022 - 2023	2023 - 2024	2024 - 2025	2025 - 2026	>2026	All Years
	SU	0	0	1,400	0	1,000	766	0	3,166
PRELIMINARY ENGINEERING	Total	0	0	1,400	0	1,000	766	0	3,166

RESPONSIBLE AGENCY: **FDOT**

Item Segment TOTAL ALL Years ALL Phases: $3,166

Item Number: 442497 **Item TOTAL ALL Years ALL Phases ALL Segments: $371,781**

TPO Project No:	TA4424974
LRTP Ref:	06-10
County:	MIAMI-DADE
Roadway ID:	
Lanes Exist:	
Lanes Improved:	
Lanes Added:	
Project Length:	
District:	6

Project Description: **DTPW - FLEX FOR FTA SECTION 5307**

Type of Work: **TRANSIT IMPROVEMENT**

SIS or Non-SIS: **No**

Extra Description:

PHASE :	Funding Source	Proposed Funding (in $000s) <2022	2021 - 2022	2022 - 2023	2023 - 2024	2024 - 2025	2025 - 2026	>2026	All Years
		15,771	0	0	0	0	0	0	15,771
		15,771	0	0	0	0	0	0	15,771
CAPITAL	Total	31,542	0	0	0	0	0	0	31,542

RESPONSIBLE AGENCY: **FDOT**

Item Segment TOTAL ALL Years ALL Phases: $31,542

Item Number: 442497 **Item TOTAL ALL Years ALL Phases ALL Segments: $371,781**

DRAFT

FLP: TRANSIT

TPO Project No:	TA4424975
LRTP Ref:	06-10
County:	MIAMI-DADE
Roadway ID:	
Lanes Exist:	
Lanes Improved:	
Lanes Added:	
Project Length:	
District:	6

Project Description: **MIAMI-DADE DTPW - FTA SECTION 5307 FLEX (FY 2021)**

Type of Work: **TRANSIT IMPROVEMENT**

SIS or Non-SIS: **No**

Extra Description:

PHASE :

Funding Source	<2022	2021 - 2022	2022 - 2023	2023 - 2024	2024 - 2025	2025 - 2026	>2026	All Years
	Proposed Funding (in $000s)							
	26,821	0	0	0	0	0	0	26,821
	26,821	0	0	0	0	0	0	26,821
	6,705	0	0	0	0	0	0	6,705
CAPITAL Total	60,347	0	0	0	0	0	0	60,347

RESPONSIBLE AGENCY: **FDOT**

Item Segment TOTAL ALL Years ALL Phases: $60,347

Item Number: 442497 **Item TOTAL ALL Years ALL Phases ALL Segments: $371,781**

TPO Project No:	TA4424976
LRTP Ref:	06-10
County:	MIAMI-DADE
Roadway ID:	
Lanes Exist:	
Lanes Improved:	
Lanes Added:	
Project Length:	
District:	6

Project Description: **MIAMI-DADE DTPW - FTA SECTION 5307 FLEX (FY 2022)**

Type of Work: **TRANSIT IMPROVEMENT**

SIS or Non-SIS: **No**

Extra Description:

PHASE :

Funding Source	<2022	2021 - 2022	2022 - 2023	2023 - 2024	2024 - 2025	2025 - 2026	>2026	All Years
	Proposed Funding (in $000s)							
FTAT	0	30,000	0	0	0	0	0	30,000
LF	0	7,500	0	0	0	0	0	7,500
SU	0	30,000	0	0	0	0	0	30,000
CAPITAL Total	0	67,500	0	0	0	0	0	67,500

RESPONSIBLE AGENCY: **FDOT**

Item Segment TOTAL ALL Years ALL Phases: $67,500

Item Number: 442497 **Item TOTAL ALL Years ALL Phases ALL Segments: $371,781**

DRAFT

FLP: TRANSIT

TPO Project No:	TA4424977
LRTP Ref:	06-10
County:	MIAMI-DADE
Roadway ID:	
Lanes Exist:	
Lanes Improved:	
Lanes Added:	
Project Length:	
District:	6

Project Description: **MIAMI-DADE DTPW - FTA SECTION 5307 FLEX (FY 2023)**

Type of Work: **TRANSIT IMPROVEMENT**

SIS or Non-SIS: **No**

Extra Description:

PHASE :

Funding Source	<2022	2021 - 2022	2022 - 2023	2023 - 2024	2024 - 2025	2025 - 2026	>2026	All Years
	Proposed Funding (in $000s)							
FTAT	0	0	30,000	0	0	0	0	30,000
LF	0	0	7,500	0	0	0	0	7,500
SU	0	0	30,000	0	0	0	0	30,000
CAPITAL Total	0	0	67,500	0	0	0	0	67,500

RESPONSIBLE AGENCY: **FDOT**

Item Segment TOTAL ALL Years ALL Phases: $67,500

Item Number: 442497 **Item TOTAL ALL Years ALL Phases ALL Segments: $371,781**

TPO Project No:	TA4424978
LRTP Ref:	06-10
County:	MIAMI-DADE
Roadway ID:	
Lanes Exist:	
Lanes Improved:	
Lanes Added:	
Project Length:	
District:	6

Project Description: **MIAMI-DADE DTPW - FTA SECTION 5307 FLEX (FY 2024)**

Type of Work: **TRANSIT IMPROVEMENT**

SIS or Non-SIS: **No**

Extra Description:

PHASE :

Funding Source	<2022	2021 - 2022	2022 - 2023	2023 - 2024	2024 - 2025	2025 - 2026	>2026	All Years
	Proposed Funding (in $000s)							
FTAT	0	0	0	30,000	0	0	0	30,000
LF	0	0	0	7,500	0	0	0	7,500
SU	0	0	0	30,000	0	0	0	30,000
CAPITAL Total	0	0	0	67,500	0	0	0	67,500

RESPONSIBLE AGENCY: **FDOT**

Item Segment TOTAL ALL Years ALL Phases: $67,500

Item Number: 442497 **Item TOTAL ALL Years ALL Phases ALL Segments: $371,781**

DRAFT

FLP: TRANSIT

TPO Project No:	TA4424979
LRTP Ref:	06-10
County:	MIAMI-DADE
Roadway ID:	
Lanes Exist:	
Lanes Improved:	
Lanes Added:	
Project Length:	
District:	6

Project Description: **MIAMI-DADE DTPW - FTA SECTION 5307 FLEX (FY 2025)**

Type of Work: **TRANSIT IMPROVEMENT**

SIS or Non-SIS: **No**

Extra Description:

PHASE :

Funding Source	<2022	2021 - 2022	2022 - 2023	2023 - 2024	2024 - 2025	2025 - 2026	>2026	All Years
	Proposed Funding (in $000s)							
FTAT	0	0	0	0	30,000	0	0	30,000
LF	0	0	0	0	7,500	0	0	7,500
SU	0	0	0	0	30,000	0	0	30,000
CAPITAL Total	0	0	0	0	67,500	0	0	67,500

RESPONSIBLE AGENCY: **FDOT**

Item Segment TOTAL ALL Years ALL Phases: $67,500

Item Number: 442497 **Item TOTAL ALL Years ALL Phases ALL Segments: $371,781**

TPO Project No:	TA4439881
LRTP Ref:	06-10
County:	MIAMI-DADE
Roadway ID:	
Lanes Exist:	
Lanes Improved:	
Lanes Added:	
Project Length:	
District:	6

Project Description: **MIAMI-DADE DTPW - I-75 EXPRESS BUS SERVICE**

Type of Work: **TRANSIT SERVICE DEMONSTRATION**

SIS or Non-SIS: **No**

Extra Description:

PHASE :

Funding Source	<2022	2021 - 2022	2022 - 2023	2023 - 2024	2024 - 2025	2025 - 2026	>2026	All Years
	Proposed Funding (in $000s)							
DPTO	500	0	0	0	0	0	0	500
TOBD	2,130	1,140	1,200	1,260	1,320	1,380	0	8,430
OPERATIONS Total	2,630	1,140	1,200	1,260	1,320	1,380	0	8,930

RESPONSIBLE AGENCY: **FDOT**

Item Segment TOTAL ALL Years ALL Phases: $8,930

Item Number: 443988 **Item TOTAL ALL Years ALL Phases ALL Segments: $12,290**

DRAFT

FLP: TRANSIT

TPO Project No:	TA4439882
LRTP Ref:	06-10
County:	MIAMI-DADE
Roadway ID:	
Lanes Exist:	
Lanes Improved:	
Lanes Added:	
Project Length:	
District:	6

Project Description: **MIAMI-DADE DTPW - I-75 EXPRESS BUS SERVICE**

Type of Work: **PURCHASE VEHICLES/EQUIPMENT** SIS or Non-SIS: **No**

Extra Description:

PHASE :	Funding Source	Proposed Funding (in $000s) <2022	2021 - 2022	2022 - 2023	2023 - 2024	2024 - 2025	2025 - 2026	>2026	All Years
		3,360	0	0	0	0	0	0	3,360
CAPITAL	Total	3,360	0	0	0	0	0	0	3,360

RESPONSIBLE AGENCY: **FDOT**

Item Segment TOTAL ALL Years ALL Phases: $3,360

Item Number: 443988 **Item TOTAL ALL Years ALL Phases ALL Segments: $12,290**

TPO Project No:	TA4440821
LRTP Ref:	06-09
County:	MIAMI-DADE
Roadway ID:	
Lanes Exist:	
Lanes Improved:	
Lanes Added:	
Project Length:	
District:	6

Project Description: **MIAMI-DADE DTPW - MIDTOWN / DESIGN DISTRICT RAIL STATION OPERATIONS**

Type of Work: **OPERATING FOR FIXED ROUTE** SIS or Non-SIS: **No**

Extra Description:

PHASE :	Funding Source	Proposed Funding (in $000s) <2022	2021 - 2022	2022 - 2023	2023 - 2024	2024 - 2025	2025 - 2026	>2026	All Years
	DPTO	0	0	350	350	350	0	0	1,050
	LF	0	0	350	350	350	0	0	1,050
OPERATIONS	Total	0	0	700	700	700	0	0	2,100

RESPONSIBLE AGENCY: **FDOT**

Item Segment TOTAL ALL Years ALL Phases: $2,100

Item Number: 444082 **Item TOTAL ALL Years ALL Phases ALL Segments: $2,100**

DRAFT

FLP: TRANSIT

TPO Project No:	TA4443551
LRTP Ref:	06-10
County:	MIAMI-DADE
Roadway ID:	
Lanes Exist:	
Lanes Improved:	
Lanes Added:	
Project Length:	
District:	6

Project Description: **TOWN OF MEDLEY - CENTRAL COMMUTER ROUTE**

Type of Work: **TRANSIT SERVICE DEMONSTRATION** SIS or Non-SIS: **No**

Extra Description:

PHASE :	Funding Source	Proposed Funding (in $000s) <2022	2021 - 2022	2022 - 2023	2023 - 2024	2024 - 2025	2025 - 2026	>2026	All Years
		105	0	0	0	0	0	0	105
		105	0	0	0	0	0	0	105
OPERATIONS	Total	210	0	0	0	0	0	0	210

RESPONSIBLE AGENCY: **FDOT**

Item Segment TOTAL ALL Years ALL Phases: $210

Item Number: 444355 **Item TOTAL ALL Years ALL Phases ALL Segments: $330**

TPO Project No:	TA4443552
LRTP Ref:	06-10
County:	MIAMI-DADE
Roadway ID:	
Lanes Exist:	
Lanes Improved:	
Lanes Added:	
Project Length:	
District:	6

Project Description: **TOWN OF MEDLEY - CENTRAL COMMUTER ROUTE**

Type of Work: **TRANSIT SERVICE DEMONSTRATION** SIS or Non-SIS: **No**

Extra Description:

PHASE :	Funding Source	Proposed Funding (in $000s) <2022	2021 - 2022	2022 - 2023	2023 - 2024	2024 - 2025	2025 - 2026	>2026	All Years
	DPTO	0	60	0	0	0	0	0	60
	LF	0	60	0	0	0	0	0	60
OPERATIONS	Total	0	120	0	0	0	0	0	120

RESPONSIBLE AGENCY: **FDOT**

Item Segment TOTAL ALL Years ALL Phases: $120

Item Number: 444355 **Item TOTAL ALL Years ALL Phases ALL Segments: $330**

DRAFT

FLP: TRANSIT

TPO Project No:	TA4443561
LRTP Ref:	06-10
County:	MIAMI-DADE
Roadway ID:	
Lanes Exist:	
Lanes Improved:	
Lanes Added:	
Project Length:	
District:	6

Project Description: **VILLAGE OF PINECREST - ON-DEMAND TRANSIT CIRCULATOR**

Type of Work: **TRANSIT SERVICE DEMONSTRATION** SIS or Non-SIS: **No**

Extra Description:

PHASE :	Funding Source	Proposed Funding (in $000s) <2022	2021 - 2022	2022 - 2023	2023 - 2024	2024 - 2025	2025 - 2026	>2026	All Years
		289	0	0	0	0	0	0	289
		289	0	0	0	0	0	0	289
OPERATIONS	Total	**578**	**0**	**0**	**0**	**0**	**0**	**0**	**578**

RESPONSIBLE AGENCY: **FDOT**

Item Segment TOTAL ALL Years ALL Phases: $578

Item Number: 444356 **Item TOTAL ALL Years ALL Phases ALL Segments: $866**

TPO Project No:	TA4443562
LRTP Ref:	06-10
County:	MIAMI-DADE
Roadway ID:	
Lanes Exist:	
Lanes Improved:	
Lanes Added:	
Project Length:	
District:	6

Project Description: **VILLAGE OF PINECREST - ON-DEMAND TRANSPORTATION SERVICES EXPANSION**

Type of Work: **TRANSIT SERVICE DEMONSTRATION** SIS or Non-SIS: **No**

Extra Description:

PHASE :	Funding Source	Proposed Funding (in $000s) <2022	2021 - 2022	2022 - 2023	2023 - 2024	2024 - 2025	2025 - 2026	>2026	All Years
	DPTO	0	144	0	0	0	0	0	144
	LF	0	144	0	0	0	0	0	144
OPERATIONS	Total	**0**	**288**	**0**	**0**	**0**	**0**	**0**	**288**

RESPONSIBLE AGENCY: **FDOT**

Item Segment TOTAL ALL Years ALL Phases: $288

Item Number: 444356 **Item TOTAL ALL Years ALL Phases ALL Segments: $866**

DRAFT

FLP: TRANSIT

TPO Project No:	TA4445421
LRTP Ref:	06-10
County:	MIAMI-DADE
Roadway ID:	
Lanes Exist:	
Lanes Improved:	
Lanes Added:	
Project Length:	
District:	6

Project Description: **CITY OF MIAMI BEACH - SOUTH BEACH TROLLEY SERVICE**

Type of Work: **TRANSIT SERVICE DEMONSTRATION** SIS or Non-SIS: **No**

Extra Description:

PHASE :	Funding Source	Proposed Funding (in $000s) <2022	2021 - 2022	2022 - 2023	2023 - 2024	2024 - 2025	2025 - 2026	>2026	All Years
		2,500	0	0	0	0	0	0	2,500
		2,500	0	0	0	0	0	0	2,500
OPERATIONS	Total	5,000	0	0	0	0	0	0	5,000

RESPONSIBLE AGENCY: **FDOT**

Item Segment TOTAL ALL Years ALL Phases: $5,000

Item Number: 444542 **Item TOTAL ALL Years ALL Phases ALL Segments: $10,000**

TPO Project No:	TA4445422
LRTP Ref:	06-10
County:	MIAMI-DADE
Roadway ID:	
Lanes Exist:	
Lanes Improved:	
Lanes Added:	
Project Length:	
District:	6

Project Description: **CITY OF MIAMI BEACH - SOUTH BEACH TROLLEY SERVICE**

Type of Work: **TRANSIT SERVICE DEMONSTRATION** SIS or Non-SIS: **No**

Extra Description:

PHASE :	Funding Source	Proposed Funding (in $000s) <2022	2021 - 2022	2022 - 2023	2023 - 2024	2024 - 2025	2025 - 2026	>2026	All Years
	DPTO	0	1,250	0	0	0	0	0	1,250
	LF	0	3,750	0	0	0	0	0	3,750
OPERATIONS	Total	0	5,000	0	0	0	0	0	5,000

RESPONSIBLE AGENCY: **FDOT**

Item Segment TOTAL ALL Years ALL Phases: $5,000

Item Number: 444542 **Item TOTAL ALL Years ALL Phases ALL Segments: $10,000**

DRAFT

FLP: TRANSIT

TPO Project No:	TA4449011
LRTP Ref:	07-08
County:	MIAMI-DADE
Roadway ID:	
Lanes Exist:	
Lanes Improved:	
Lanes Added:	
Project Length:	
District:	6

Project Description: **DTPW - SOUTH CORRIDOR BRT - FTA SEC 5309**

Type of Work: **TRANSIT IMPROVEMENT**

SIS or Non-SIS: **No**

Extra Description:

PHASE :	Funding Source	Proposed Funding (in $000s) <2022	2021 - 2022	2022 - 2023	2023 - 2024	2024 - 2025	2025 - 2026	>2026	All Years
		100,000	0	0	0	0	0	0	100,000
		100,000	0	0	0	0	0	0	100,000
		100,000	0	0	0	0	0	0	100,000
CAPITAL	Total	300,000	0	0	0	0	0	0	300,000

RESPONSIBLE AGENCY: **FDOT**

Item Segment TOTAL ALL Years ALL Phases: $300,000

Item Number: 444901 **Item TOTAL ALL Years ALL Phases ALL Segments: $301,921**

TPO Project No:	TA4449012
LRTP Ref:	06-10
County:	MIAMI-DADE
Roadway ID:	
Lanes Exist:	
Lanes Improved:	
Lanes Added:	
Project Length:	
District:	6

Project Description: **DTPW - OPERATING ASSISTANCE FOR ROUTES ON THE SOUTH DADE TRANSITWAY**

Type of Work: **OPERATING FOR FIXED ROUTE**

SIS or Non-SIS: **No**

Extra Description:

PHASE :	Funding Source	Proposed Funding (in $000s) <2022	2021 - 2022	2022 - 2023	2023 - 2024	2024 - 2025	2025 - 2026	>2026	All Years
	DPTO	0	0	0	0	1,000	0	0	1,000
OPERATIONS	Total	0	0	0	0	1,000	0	0	1,000

RESPONSIBLE AGENCY: **FDOT**

Item Segment TOTAL ALL Years ALL Phases: $1,000

Item Number: 444901 **Item TOTAL ALL Years ALL Phases ALL Segments: $301,921**

DRAFT

FLP: TRANSIT

TPO Project No:	TA4449013
LRTP Ref:	06-10
County:	MIAMI-DADE
Roadway ID:	
Lanes Exist:	
Lanes Improved:	
Lanes Added:	
Project Length:	
District:	6

Project Description: **DTPW - SOUTH DADE TRANSITWAY BUS RAPID TRANSIT SERVICE**

Type of Work: **OPERATING FOR FIXED ROUTE**

SIS or Non-SIS: **No**

Extra Description:

PHASE :

Funding Source	<2022	2021 - 2022	2022 - 2023	2023 - 2024	2024 - 2025	2025 - 2026	>2026	All Years
	Proposed Funding (in $000s)							
DPTO	0	0	0	0	0	921	0	921
OPERATIONS Total	0	0	0	0	0	921	0	921

RESPONSIBLE AGENCY: **FDOT**

Item Segment TOTAL ALL Years ALL Phases: $921

Item Number: 444901 **Item TOTAL ALL Years ALL Phases ALL Segments: $301,921**

TPO Project No:	TA4450241
LRTP Ref:	06-10
County:	MIAMI-DADE
Roadway ID:	
Lanes Exist:	
Lanes Improved:	
Lanes Added:	
Project Length:	
District:	6

Project Description: **MDT - 95 EXPRESS DADE / BROWARD EXPRESS (RTE 195 BROWARD BLVD TO DOWNTOWN)**

Type of Work: **PURCHASE VEHICLES/EQUIPMENT**

SIS or Non-SIS: **No**

Extra Description:

PHASE :

Funding Source	<2022	2021 - 2022	2022 - 2023	2023 - 2024	2024 - 2025	2025 - 2026	>2026	All Years
	Proposed Funding (in $000s)							
DSBD	0	5,040	0	0	0	0	0	5,040
CAPITAL Total	0	5,040	0	0	0	0	0	5,040

RESPONSIBLE AGENCY: **FDOT**

Item Segment TOTAL ALL Years ALL Phases: $5,040

Item Number: 445024 **Item TOTAL ALL Years ALL Phases ALL Segments: $5,040**

DRAFT

FLP: TRANSIT

TPO Project No:	TA4451391
LRTP Ref:	06-10
County:	MIAMI-DADE
Roadway ID:	
Lanes Exist:	
Lanes Improved:	
Lanes Added:	
Project Length:	
District:	6

Project Description: **MIAMI-DADE DTPW - DESIGN IT IMPROVEMENTS FOR GOLDEN GLADES FACILITY**

Type of Work: **PARK AND RIDE LOTS**

SIS or Non-SIS: **No**

Extra Description:

PHASE :	Funding Source	<2022	2021 - 2022	2022 - 2023	2023 - 2024	2024 - 2025	2025 - 2026	>2026	All Years
		Proposed Funding (in $000s)							
	DDR	0	450	0	0	0	0	0	450
	DPTO	0	450	0	0	0	0	0	450
	LF	0	900	0	0	0	0	0	900
CAPITAL	Total	0	1,800	0	0	0	0	0	1,800

RESPONSIBLE AGENCY: **FDOT**

Item Segment TOTAL ALL Years ALL Phases: $1,800

Item Number: 445139 **Item TOTAL ALL Years ALL Phases ALL Segments: $1,800**

TPO Project No:	TA4466601
LRTP Ref:	06-10
County:	MIAMI-DADE
Roadway ID:	
Lanes Exist:	
Lanes Improved:	
Lanes Added:	
Project Length:	
District:	6

Project Description: **TOWN OF MIAMI LAKES - MIAMI LAKES FREEBEE PUBLIC TRANSIT SERVICE EXPAN**

Type of Work: **TRANSIT SERVICE DEMONSTRATION**

SIS or Non-SIS: **No**

Extra Description:

PHASE :	Funding Source	<2022	2021 - 2022	2022 - 2023	2023 - 2024	2024 - 2025	2025 - 2026	>2026	All Years
		Proposed Funding (in $000s)							
		172	0	0	0	0	0	0	172
		172	0	0	0	0	0	0	172
OPERATIONS	Total	344	0	0	0	0	0	0	344

RESPONSIBLE AGENCY: **FDOT**

Item Segment TOTAL ALL Years ALL Phases: $344

Item Number: 446660 **Item TOTAL ALL Years ALL Phases ALL Segments: $688**

DRAFT

FLP: TRANSIT

TPO Project No:	TA4466602
LRTP Ref:	06-10
County:	MIAMI-DADE
Roadway ID:	
Lanes Exist:	
Lanes Improved:	
Lanes Added:	
Project Length:	
District:	6

Project Description: **TOWN OF MIAMI LAKES - FREEBEE SERVICE EXPANSION PROJECT**

Type of Work: **TRANSIT SERVICE DEMONSTRATION** SIS or Non-SIS: **No**

Extra Description:

PHASE :

Funding Source	<2022	2021 - 2022	2022 - 2023	2023 - 2024	2024 - 2025	2025 - 2026	>2026	All Years
DPTO	0	172	0	0	0	0	0	172
LF	0	172	0	0	0	0	0	172
OPERATIONS Total	0	344	0	0	0	0	0	344

RESPONSIBLE AGENCY: **FDOT**

Item Segment TOTAL ALL Years ALL Phases: $344

Item Number: 446660 **Item TOTAL ALL Years ALL Phases ALL Segments: $688**

TPO Project No:	TA4466841
LRTP Ref:	06-10
County:	MIAMI-DADE
Roadway ID:	
Lanes Exist:	
Lanes Improved:	
Lanes Added:	
Project Length:	
District:	6

Project Description: **DTPW FTA SEC 5307 - SR 836 / DOLPHIN EXPRESS TRANSIT SERVICE - LINE B**

Type of Work: **OPERATING FOR FIXED ROUTE** SIS or Non-SIS: **No**

Extra Description:

PHASE :

Funding Source	<2022	2021 - 2022	2022 - 2023	2023 - 2024	2024 - 2025	2025 - 2026	>2026	All Years
CM	0	1,515	0	0	0	0	0	1,515
FTAT	0	1,515	0	0	0	0	0	1,515
LF	0	379	0	0	0	0	0	379
CAPITAL Total	0	3,409	0	0	0	0	0	3,409

RESPONSIBLE AGENCY: **FDOT**

Item Segment TOTAL ALL Years ALL Phases: $3,409

Item Number: 446684 **Item TOTAL ALL Years ALL Phases ALL Segments: $3,409**

DRAFT

FLP: TRANSIT

TPO Project No:	TA4466861
LRTP Ref:	06-09
County:	MIAMI-DADE
Roadway ID:	
Lanes Exist:	
Lanes Improved:	
Lanes Added:	
Project Length:	
District:	6

Project Description: **DTPW - PANTHER STATION TO DOLPHIN STATION EXPRESS SERVICE**

Type of Work: **OPERATING FOR FIXED ROUTE**

SIS or Non-SIS: **No**

Extra Description:

PHASE :

Funding Source	<2022	2021 - 2022	2022 - 2023	2023 - 2024	2024 - 2025	2025 - 2026	>2026	All Years
	Proposed Funding (in $000s)							
DPTO	0	145	0	0	0	0	0	145
LF	0	145	0	0	0	0	0	145
OPERATIONS Total	0	290	0	0	0	0	0	290

RESPONSIBLE AGENCY: **FDOT**

Item Segment TOTAL ALL Years ALL Phases: $290

Item Number: 446686 **Item TOTAL ALL Years ALL Phases ALL Segments: $290**

TPO Project No:	TA4466931
LRTP Ref:	06-10
County:	MIAMI-DADE
Roadway ID:	
Lanes Exist:	
Lanes Improved:	
Lanes Added:	
Project Length:	
District:	6

Project Description: **DTPW - FTA SECTION 5307 ROUTE ALONG I-75 BETWEEN HIALEAH GARDENS & MIAMI GARDENS**

Type of Work: **OPERATING FOR FIXED ROUTE**

SIS or Non-SIS: **No**

Extra Description:

PHASE :

Funding Source	<2022	2021 - 2022	2022 - 2023	2023 - 2024	2024 - 2025	2025 - 2026	>2026	All Years
	Proposed Funding (in $000s)							
CM	0	400	0	0	0	0	0	400
FTAT	0	400	0	0	0	0	0	400
LF	0	100	0	0	0	0	0	100
CAPITAL Total	0	900	0	0	0	0	0	900

RESPONSIBLE AGENCY: **FDOT**

Item Segment TOTAL ALL Years ALL Phases: $900

Item Number: 446693 **Item TOTAL ALL Years ALL Phases ALL Segments: $900**

DRAFT

FLP: TRANSIT

TPO Project No:	TA4474131
LRTP Ref:	06-10
County:	MIAMI-DADE
Roadway ID:	
Lanes Exist:	
Lanes Improved:	
Lanes Added:	
Project Length:	
District:	6

Project Description: **MIAMI-DADE DTPW - SOUTH DADE TRANSITWAY SW 112 AVE PARK & RIDE LOT**

Type of Work: **PARK AND RIDE LOTS**

SIS or Non-SIS: **No**

Extra Description:

PHASE :

Funding Source	<2022	2021 - 2022	2022 - 2023	2023 - 2024	2024 - 2025	2025 - 2026	>2026	All Years
	Proposed Funding (in $000s)							
LF	0	608	0	2,249	0	0	0	2,857
TRIP	0	434	0	1,138	0	0	0	1,572
TRWR	0	174	0	1,111	0	0	0	1,285
CAPITAL Total	0	1,216	0	4,498	0	0	0	5,714

RESPONSIBLE AGENCY: **FDOT**

Item Segment TOTAL ALL Years ALL Phases: $5,714

Item Number: 447413 **Item TOTAL ALL Years ALL Phases ALL Segments: $5,714**

TPO Project No:	TA4474141
LRTP Ref:	06-10
County:	MIAMI-DADE
Roadway ID:	
Lanes Exist:	
Lanes Improved:	
Lanes Added:	
Project Length:	
District:	6

Project Description: **MIAMI-DADE DTPW - SOUTH DADE TRANSITWAY SW 296 ST PARK & RIDE LOT**

Type of Work: **PARK AND RIDE LOTS**

SIS or Non-SIS: **No**

Extra Description:

PHASE :

Funding Source	<2022	2021 - 2022	2022 - 2023	2023 - 2024	2024 - 2025	2025 - 2026	>2026	All Years
	Proposed Funding (in $000s)							
LF	0	0	892	0	0	0	0	892
TRIP	0	0	892	0	0	0	0	892
CAPITAL Total	0	0	1,784	0	0	0	0	1,784

RESPONSIBLE AGENCY: **FDOT**

Item Segment TOTAL ALL Years ALL Phases: $1,784

Item Number: 447414 **Item TOTAL ALL Years ALL Phases ALL Segments: $1,784**

DRAFT

FLP: TRANSIT

TPO Project No:	TA4474151
LRTP Ref:	06-10
County:	MIAMI-DADE
Roadway ID:	
Lanes Exist:	
Lanes Improved:	
Lanes Added:	
Project Length:	
District:	6

Project Description: **MIAMI-DADE DTPW - SOUTH DADE TRANSITWAY SOUTHLAND MALL PARK & RIDE LOT**

Type of Work: **PARK AND RIDE LOTS**

SIS or Non-SIS: **No**

Extra Description:

PHASE :

Funding Source	<2022	2021 - 2022	2022 - 2023	2023 - 2024	2024 - 2025	2025 - 2026	>2026	All Years
	Proposed Funding (in $000s)							
LF	0	1,073	0	0	0	0	0	1,073
TRIP	0	1,073	0	0	0	0	0	1,073
CAPITAL Total	0	2,146	0	0	0	0	0	2,146

RESPONSIBLE AGENCY: **FDOT**

Item Segment TOTAL ALL Years ALL Phases: $2,146

Item Number: 447415 **Item TOTAL ALL Years ALL Phases ALL Segments: $2,146**

TPO Project No:	TA4474161
LRTP Ref:	06-10
County:	MIAMI-DADE
Roadway ID:	
Lanes Exist:	
Lanes Improved:	
Lanes Added:	
Project Length:	
District:	6

Project Description: **MIAMI-DADE DTPW - PICKUP/DROP OFF LOCATIONS FROM SW 344 ST TO DADELAND**

Type of Work: **PARK AND RIDE LOTS**

SIS or Non-SIS: **No**

Extra Description:

PHASE :

Funding Source	<2022	2021 - 2022	2022 - 2023	2023 - 2024	2024 - 2025	2025 - 2026	>2026	All Years
	Proposed Funding (in $000s)							
LF	0	625	0	1,844	1,994	0	0	4,463
TRIP	0	625	0	1,844	1,994	0	0	4,463
CAPITAL Total	0	1,250	0	3,688	3,988	0	0	8,926

RESPONSIBLE AGENCY: **FDOT**

Item Segment TOTAL ALL Years ALL Phases: $8,926

Item Number: 447416 **Item TOTAL ALL Years ALL Phases ALL Segments: $8,926**

DRAFT

FLP: TRANSIT

TPO Project No:	TA4474171
LRTP Ref:	06-10
County:	MIAMI-DADE
Roadway ID:	
Lanes Exist:	
Lanes Improved:	
Lanes Added:	
Project Length:	
District:	6

Project Description: **MIAMI-DADE DTPW - SOUTH DADE TRANSITWAY - MARLIN RD PARK & RIDE LOT**

Type of Work: **PARK AND RIDE LOTS**

SIS or Non-SIS: **No**

Extra Description:

PHASE :

Funding Source	Proposed Funding (in $000s) <2022	2021 - 2022	2022 - 2023	2023 - 2024	2024 - 2025	2025 - 2026	>2026	All Years
LF	0	0	0	0	1,776	0	0	1,776
TRIP	0	0	0	0	442	0	0	442
TRWR	0	0	0	0	1,334	0	0	1,334
CAPITAL Total	0	0	0	0	3,552	0	0	3,552

RESPONSIBLE AGENCY: **FDOT**

Item Segment TOTAL ALL Years ALL Phases: $3,552

Item Number: 447417 **Item TOTAL ALL Years ALL Phases ALL Segments: $3,552**

TPO Project No:	TA4474181
LRTP Ref:	06-10
County:	MIAMI-DADE
Roadway ID:	
Lanes Exist:	
Lanes Improved:	
Lanes Added:	
Project Length:	
District:	6

Project Description: **MIAMI-DADE DTPW - SOUTH DADE TRANSITWAY SW 264 ST / BAUER DR PARK & RIDE**

Type of Work: **PARK AND RIDE LOTS**

SIS or Non-SIS: **No**

Extra Description:

PHASE :

Funding Source	Proposed Funding (in $000s) <2022	2021 - 2022	2022 - 2023	2023 - 2024	2024 - 2025	2025 - 2026	>2026	All Years
LF	0	0	0	0	893	0	0	893
TRIP	0	0	0	0	893	0	0	893
CAPITAL Total	0	0	0	0	1,786	0	0	1,786

RESPONSIBLE AGENCY: **FDOT**

Item Segment TOTAL ALL Years ALL Phases: $1,786

Item Number: 447418 **Item TOTAL ALL Years ALL Phases ALL Segments: $1,786**

DRAFT

FLP: TRANSIT

TPO Project No:	TA4474191
LRTP Ref:	06-10
County:	MIAMI-DADE
Roadway ID:	
Lanes Exist:	
Lanes Improved:	
Lanes Added:	
Project Length:	
District:	6

Project Description: **MIAMI-DADE DTPW - MOUNT SINAI MULTIMODAL SMART TERMINAL**

Type of Work: **PARK AND RIDE LOTS**

SIS or Non-SIS: **No**

Extra Description:

PHASE :	Funding Source	<2022	2021 - 2022	2022 - 2023	2023 - 2024	2024 - 2025	2025 - 2026	>2026	All Years
		Proposed Funding (in $000s)							
	LF	0	232	1,555	0	0	0	0	1,787
	TRIP	0	232	1,555	0	0	0	0	1,787
CAPITAL	Total	0	464	3,110	0	0	0	0	3,574

RESPONSIBLE AGENCY: **FDOT**

Item Segment TOTAL ALL Years ALL Phases: $3,574

Item Number: 447419 **Item TOTAL ALL Years ALL Phases ALL Segments: $3,574**

TPO Project No:	TA4482631
LRTP Ref:	06-10
County:	MIAMI-DADE
Roadway ID:	
Lanes Exist:	
Lanes Improved:	
Lanes Added:	
Project Length:	
District:	6

Project Description: **MIAMI-DADE DTPW - FTA SECTION 5307 SR 836 EXPRESS SERVICE BUS PURCHASE**

Type of Work: **PURCHASE VEHICLES/EQUIPMENT**

SIS or Non-SIS: **No**

Extra Description:

PHASE :	Funding Source	<2022	2021 - 2022	2022 - 2023	2023 - 2024	2024 - 2025	2025 - 2026	>2026	All Years
		Proposed Funding (in $000s)							
	CM	0	1,500	0	0	0	0	0	1,500
	FTAT	0	1,500	0	0	0	0	0	1,500
	LF	0	375	0	0	0	0	0	375
CAPITAL	Total	0	3,375	0	0	0	0	0	3,375

RESPONSIBLE AGENCY: **FDOT**

Item Segment TOTAL ALL Years ALL Phases: $3,375

Item Number: 448263 **Item TOTAL ALL Years ALL Phases ALL Segments: $3,375**

DRAFT

FLP: TRANSIT

TPO Project No:	TA4485391
LRTP Ref:	06-10
County:	MIAMI-DADE
Roadway ID:	
Lanes Exist:	
Lanes Improved:	
Lanes Added:	
Project Length:	
District:	6

Project Description: **MIAMI-DADE DTPW - FTA SECTION 5307 FLEX (FY 2026)**

Type of Work: **TRANSIT IMPROVEMENT**

SIS or Non-SIS: **No**

Extra Description:

PHASE :

Funding Source	<2022	2021 - 2022	2022 - 2023	2023 - 2024	2024 - 2025	2025 - 2026	>2026	All Years
	Proposed Funding (in $000s)							
FTAT	0	0	0	0	0	30,000	0	30,000
LF	0	0	0	0	0	7,500	0	7,500
SU	0	0	0	0	0	30,000	0	30,000
CAPITAL Total	0	0	0	0	0	67,500	0	67,500

RESPONSIBLE AGENCY: **FDOT**

Item Segment TOTAL ALL Years ALL Phases: $67,500

Item Number: 448539 **Item TOTAL ALL Years ALL Phases ALL Segments: $67,500**

TPO Project No:	TA4485961
LRTP Ref:	06-10
County:	MIAMI-DADE
Roadway ID:	
Lanes Exist:	
Lanes Improved:	
Lanes Added:	
Project Length:	
District:	6

Project Description: **SFRTA - TRI-RAIL STATIONS SECURITY CAMERAS**

Type of Work: **TRANSIT FACILITY SECURITY**

SIS or Non-SIS: **No**

Extra Description:

PHASE :

Funding Source	<2022	2021 - 2022	2022 - 2023	2023 - 2024	2024 - 2025	2025 - 2026	>2026	All Years
	Proposed Funding (in $000s)							
DPTO	0	0	0	0	0	387	0	387
CAPITAL Total	0	0	0	0	0	387	0	387

RESPONSIBLE AGENCY: **FDOT**

Item Segment TOTAL ALL Years ALL Phases: $387

Item Number: 448596 **Item TOTAL ALL Years ALL Phases ALL Segments: $387**

DRAFT

FLP: TRANSIT

TPO Project No:	TA4486231
LRTP Ref:	06-10
County:	MIAMI-DADE
Roadway ID:	
Lanes Exist:	
Lanes Improved:	
Lanes Added:	
Project Length:	
District:	6

Project Description: **TOWN OF CUTLER BAY MOBILITY IMPROVEMENT CIRCULATION PROJECT**

Type of Work: **PURCHASE VEHICLES/EQUIPMENT** SIS or Non-SIS: **No**

Extra Description:

PHASE :

Funding Source	<2022	2021 - 2022	2022 - 2023	2023 - 2024	2024 - 2025	2025 - 2026	>2026	All Years
	Proposed Funding (in $000s)							
CIGP	0	0	250	0	0	0	0	250
LF	0	0	250	0	0	0	0	250
CAPITAL Total	0	0	500	0	0	0	0	500

RESPONSIBLE AGENCY: **FDOT**

Item Segment TOTAL ALL Years ALL Phases: $500

Item Number: 448623 **Item TOTAL ALL Years ALL Phases ALL Segments: $500**

TPO Project No:	TA4486251
LRTP Ref:	06-10
County:	MIAMI-DADE
Roadway ID:	
Lanes Exist:	
Lanes Improved:	
Lanes Added:	
Project Length:	
District:	6

Project Description: **VILLAGE OF PINECREST - FREEBIE RIDE PROGRAM VEHICLE PURCHASE**

Type of Work: **PURCHASE VEHICLES/EQUIPMENT** SIS or Non-SIS: **No**

Extra Description:

PHASE :

Funding Source	<2022	2021 - 2022	2022 - 2023	2023 - 2024	2024 - 2025	2025 - 2026	>2026	All Years
	Proposed Funding (in $000s)							
CIGP	0	0	48	0	0	0	0	48
LF	0	0	48	0	0	0	0	48
CAPITAL Total	0	0	96	0	0	0	0	96

RESPONSIBLE AGENCY: **FDOT**

Item Segment TOTAL ALL Years ALL Phases: $96

Item Number: 448625 **Item TOTAL ALL Years ALL Phases ALL Segments: $96**

DRAFT

FLP: TRANSIT

TPO Project No:	TA4486411
LRTP Ref:	06-10
County:	MIAMI-DADE
Roadway ID:	
Lanes Exist:	
Lanes Improved:	
Lanes Added:	
Project Length:	
District:	6

Project Description: **CITY OF CORAL GABLES - EXTEND TROLLEY SERVICE TO SATURDAYS**

Type of Work: **TRANSIT SERVICE DEMONSTRATION** SIS or Non-SIS: **No**

Extra Description:

PHASE :

Funding Source	<2022	2021 - 2022	2022 - 2023	2023 - 2024	2024 - 2025	2025 - 2026	>2026	All Years
	Proposed Funding (in $000s)							
DPTO	0	130	0	0	0	0	0	130
LF	0	130	0	0	0	0	0	130
OPERATIONS Total	0	260	0	0	0	0	0	260

RESPONSIBLE AGENCY: **FDOT**

Item Segment TOTAL ALL Years ALL Phases: $260

Item Number: 448641 **Item TOTAL ALL Years ALL Phases ALL Segments: $260**

TPO Project No:	TA4486421
LRTP Ref:	06-10
County:	MIAMI-DADE
Roadway ID:	
Lanes Exist:	
Lanes Improved:	
Lanes Added:	
Project Length:	
District:	6

Project Description: **CITY OF CORAL GABLES - EXTEND EVENING HOURS OPERATIONS**

Type of Work: **TRANSIT SERVICE DEMONSTRATION** SIS or Non-SIS: **No**

Extra Description:

PHASE :

Funding Source	<2022	2021 - 2022	2022 - 2023	2023 - 2024	2024 - 2025	2025 - 2026	>2026	All Years
	Proposed Funding (in $000s)							
DPTO	0	170	0	0	0	0	0	170
LF	0	170	0	0	0	0	0	170
OPERATIONS Total	0	340	0	0	0	0	0	340

RESPONSIBLE AGENCY: **FDOT**

Item Segment TOTAL ALL Years ALL Phases: $340

Item Number: 448642 **Item TOTAL ALL Years ALL Phases ALL Segments: $340**

DRAFT

FLP: TRANSIT

TPO Project No:	TA4486431
LRTP Ref:	06-10
County:	MIAMI-DADE
Roadway ID:	
Lanes Exist:	
Lanes Improved:	
Lanes Added:	
Project Length:	
District:	6

Project Description: **CITY OF AVENTURA - AVENTURA MALL TO VIRGIN/BRIGHTLINE STATION SERVICE**

Type of Work: **TRANSIT SERVICE DEMONSTRATION** SIS or Non-SIS: **No**

Extra Description:

PHASE :

Funding Source	<2022	2021 - 2022	2022 - 2023	2023 - 2024	2024 - 2025	2025 - 2026	>2026	All Years
	Proposed Funding (in $000s)							
DPTO	0	50	0	0	0	0	0	50
LF	0	50	0	0	0	0	0	50
OPERATIONS Total	0	100	0	0	0	0	0	100

RESPONSIBLE AGENCY: **FDOT**

Item Segment TOTAL ALL Years ALL Phases: $100

Item Number: 448643 **Item TOTAL ALL Years ALL Phases ALL Segments: $100**

TPO Project No:	TA4486441
LRTP Ref:	06-10
County:	MIAMI-DADE
Roadway ID:	
Lanes Exist:	
Lanes Improved:	
Lanes Added:	
Project Length:	
District:	6

Project Description: **CITY OF OPA LOCKA - SOUTH ROUTE SHUTTLE BUS**

Type of Work: **TRANSIT SERVICE DEMONSTRATION** SIS or Non-SIS: **No**

Extra Description:

PHASE :

Funding Source	<2022	2021 - 2022	2022 - 2023	2023 - 2024	2024 - 2025	2025 - 2026	>2026	All Years
	Proposed Funding (in $000s)							
DPTO	0	255	0	0	0	0	0	255
LF	0	255	0	0	0	0	0	255
OPERATIONS Total	0	510	0	0	0	0	0	510

RESPONSIBLE AGENCY: **FDOT**

Item Segment TOTAL ALL Years ALL Phases: $510

Item Number: 448644 **Item TOTAL ALL Years ALL Phases ALL Segments: $510**

DRAFT

FLP: TRANSIT

TPO Project No:	TA4486451
LRTP Ref:	06-10
County:	MIAMI-DADE
Roadway ID:	
Lanes Exist:	
Lanes Improved:	
Lanes Added:	
Project Length:	
District:	6

Project Description: **CITY OF SOUTH MIAMI - SOUTH MIAMI EXPRESS**

Type of Work: **TRANSIT SERVICE DEMONSTRATION** SIS or Non-SIS: **No**

Extra Description:

PHASE :

Funding Source	<2022	2021 - 2022	2022 - 2023	2023 - 2024	2024 - 2025	2025 - 2026	>2026	All Years
	Proposed Funding (in $000s)							
DPTO	0	106	0	0	0	0	0	106
LF	0	106	0	0	0	0	0	106
OPERATIONS Total	0	212	0	0	0	0	0	212

RESPONSIBLE AGENCY: **FDOT**

Item Segment TOTAL ALL Years ALL Phases: $212

Item Number: 448645 **Item TOTAL ALL Years ALL Phases ALL Segments: $212**

TPO Project No:	TA4486461
LRTP Ref:	06-10
County:	MIAMI-DADE
Roadway ID:	
Lanes Exist:	
Lanes Improved:	
Lanes Added:	
Project Length:	
District:	6

Project Description: **CITY OF WEST MIAMI - WEST MIAMI CIRCULATOR**

Type of Work: **TRANSIT SERVICE DEMONSTRATION** SIS or Non-SIS: **No**

Extra Description:

PHASE :

Funding Source	<2022	2021 - 2022	2022 - 2023	2023 - 2024	2024 - 2025	2025 - 2026	>2026	All Years
	Proposed Funding (in $000s)							
DPTO	0	36	0	0	0	0	0	36
LF	0	36	0	0	0	0	0	36
OPERATIONS Total	0	72	0	0	0	0	0	72

RESPONSIBLE AGENCY: **FDOT**

Item Segment TOTAL ALL Years ALL Phases: $72

Item Number: 448646 **Item TOTAL ALL Years ALL Phases ALL Segments: $72**

DRAFT

FLP: TRANSIT

TPO Project No:	TA4486471
LRTP Ref:	06-10
County:	MIAMI-DADE
Roadway ID:	
Lanes Exist:	
Lanes Improved:	
Lanes Added:	
Project Length:	
District:	6

Project Description: **TOWN OF CUTLER BAY - TRANSIT EXPANSION PROJECT**

Type of Work: **TRANSIT SERVICE DEMONSTRATION** SIS or Non-SIS: **No**

Extra Description:

PHASE :	Funding Source	<2022	2021 - 2022	2022 - 2023	2023 - 2024	2024 - 2025	2025 - 2026	>2026	All Years
		Proposed Funding (in $000s)							
	DPTO	0	195	0	0	0	0	0	195
	LF	0	195	0	0	0	0	0	195
OPERATIONS	Total	0	390	0	0	0	0	0	390

RESPONSIBLE AGENCY: **FDOT**

Item Segment TOTAL ALL Years ALL Phases: $390

Item Number: 448647 **Item TOTAL ALL Years ALL Phases ALL Segments: $390**

TPO Project No:	TA4486581
LRTP Ref:	06-10
County:	MIAMI-DADE
Roadway ID:	
Lanes Exist:	
Lanes Improved:	
Lanes Added:	
Project Length:	
District:	6

Project Description: **DTPW FTA SEC 5307 - SR 836 / DOLPHIN EXPRESS TRANSIT SERVICE - LINES A & B**

Type of Work: **OPERATING FOR FIXED ROUTE** SIS or Non-SIS: **No**

Extra Description:

PHASE :	Funding Source	<2022	2021 - 2022	2022 - 2023	2023 - 2024	2024 - 2025	2025 - 2026	>2026	All Years
		Proposed Funding (in $000s)							
	FTAT	0	1,360	0	0	0	0	0	1,360
	LF	0	340	0	0	0	0	0	340
	SU	0	1,360	0	0	0	0	0	1,360
CAPITAL	Total	0	3,060	0	0	0	0	0	3,060

RESPONSIBLE AGENCY: **FDOT**

Item Segment TOTAL ALL Years ALL Phases: $3,060

Item Number: 448658 **Item TOTAL ALL Years ALL Phases ALL Segments: $3,060**

DRAFT

FLP: TRANSIT

TPO Project No:	TA4486791
LRTP Ref:	06-10
County:	MIAMI-DADE
Roadway ID:	
Lanes Exist:	
Lanes Improved:	
Lanes Added:	
Project Length:	
District:	6

Project Description: **MIAMI-DADE DTPW - FTA SECTION 5307 FLEX FOR SW 211 ST PARK & RIDE**

Type of Work: **PARK AND RIDE LOTS**

SIS or Non-SIS: **No**

Extra Description:

PHASE :

Funding Source	<2022	2021 - 2022	2022 - 2023	2023 - 2024	2024 - 2025	2025 - 2026	>2026	All Years
	Proposed Funding (in $000s)							
FTAT	0	1,032	0	0	0	0	0	1,032
LF	0	258	0	0	0	0	0	258
SU	0	1,032	0	0	0	0	0	1,032
CAPITAL Total	0	2,322	0	0	0	0	0	2,322

RESPONSIBLE AGENCY: **FDOT**

Item Segment TOTAL ALL Years ALL Phases: $2,322

Item Number: 448679 **Item TOTAL ALL Years ALL Phases ALL Segments: $2,322**

TPO Project No:	TA4486801
LRTP Ref:	06-10
County:	MIAMI-DADE
Roadway ID:	
Lanes Exist:	
Lanes Improved:	
Lanes Added:	
Project Length:	
District:	6

Project Description: **CITY OF CORAL GABLES - TRANSIT PASSENGER COUNT SYSTEM**

Type of Work: **TRANSIT SERVICE DEMONSTRATION**

SIS or Non-SIS: **No**

Extra Description:

PHASE :

Funding Source	<2022	2021 - 2022	2022 - 2023	2023 - 2024	2024 - 2025	2025 - 2026	>2026	All Years
	Proposed Funding (in $000s)							
DPTO	0	23	0	0	0	0	0	23
LF	0	23	0	0	0	0	0	23
OPERATIONS Total	0	46	0	0	0	0	0	46

RESPONSIBLE AGENCY: **FDOT**

Item Segment TOTAL ALL Years ALL Phases: $46

Item Number: 448680 **Item TOTAL ALL Years ALL Phases ALL Segments: $46**

DRAFT

FLP: TRANSIT

TPO Project No:	TA4486811
LRTP Ref:	06-10
County:	MIAMI-DADE
Roadway ID:	
Lanes Exist:	
Lanes Improved:	
Lanes Added:	
Project Length:	
District:	6

Project Description: **CITY OF CORAL GABLES - SIGNS AND POSTS FOR TROLLEY STOPS**

Type of Work: **TRANSIT SERVICE DEMONSTRATION** SIS or Non-SIS: **No**

Extra Description:

PHASE :

Funding Source	<2022	2021 - 2022	2022 - 2023	2023 - 2024	2024 - 2025	2025 - 2026	>2026	All Years
	Proposed Funding (in $000s)							
DPTO	0	34	0	0	0	0	0	34
LF	0	34	0	0	0	0	0	34
OPERATIONS Total	0	68	0	0	0	0	0	68

RESPONSIBLE AGENCY: **FDOT**

Item Segment TOTAL ALL Years ALL Phases: $68

Item Number: 448681 Item TOTAL ALL Years ALL Phases ALL Segments: $68

TPO Project No:	TA4486821
LRTP Ref:	06-10
County:	MIAMI-DADE
Roadway ID:	
Lanes Exist:	
Lanes Improved:	
Lanes Added:	
Project Length:	
District:	6

Project Description: **CITY OF SUNNY ISLES BEACH - TRANSIT WEB APPLICATION ENHANCEMENT**

Type of Work: **TRANSIT SERVICE DEMONSTRATION** SIS or Non-SIS: **No**

Extra Description:

PHASE :

Funding Source	<2022	2021 - 2022	2022 - 2023	2023 - 2024	2024 - 2025	2025 - 2026	>2026	All Years
	Proposed Funding (in $000s)							
DPTO	0	75	0	0	0	0	0	75
LF	0	75	0	0	0	0	0	75
OPERATIONS Total	0	150	0	0	0	0	0	150

RESPONSIBLE AGENCY: **FDOT**

Item Segment TOTAL ALL Years ALL Phases: $150

Item Number: 448682 Item TOTAL ALL Years ALL Phases ALL Segments: $150

Yearly Totals	$810,556	$294,409	$260,769	$257,213	$260,565	$256,651	$0	$2,140,163
FLP: TRANSIT				5 Year TIP Total				$1,329,607

DRAFT

HIGHWAYS

TPO Project No:	DT4291865
LRTP Ref:	06-09
County:	MIAMI-DADE
Roadway ID:	
Lanes Exist:	
Lanes Improved:	
Lanes Added:	
Project Length:	0.228
District:	

Project Description: **SR 817 / NW 27 AVE** **AT NW 195 BLOCK**

Type of Work: **INTERSECTION IMPROVEMENT** SIS or Non-SIS: **No**

Extra Description: **Added new intersection improvement project with crosswalks and pedestrian signals**

PHASE :	Funding Source	Proposed Funding (in $000s) <2022	2021 - 2022	2022 - 2023	2023 - 2024	2024 - 2025	2025 - 2026	>2026	All Years
	ACSA	65	0	0	0	0	0	0	65
	DDR	10	0	0	0	0	0	0	10
	DS	37	0	0	0	0	0	0	37
	SA	202	0	0	0	0	0	0	202
PRELIMINARY ENGINEERING	**Total**	**314**	**0**	**0**	**0**	**0**	**0**	**0**	**314**
	ACSA	50	0	0	0	0	0	0	50
	ACSS	118	0	0	0	0	0	0	118
	HSP	627	0	0	0	0	0	0	627
	SA	76	95	0	0	0	0	0	171
RIGHT OF WAY	**Total**	**871**	**95**	**0**	**0**	**0**	**0**	**0**	**966**
	ACSS	0	1,275	0	0	0	0	0	1,275
	DS	1	0	0	0	0	0	0	1
	SA	0	35	0	0	0	0	0	35
CONSTRUCTION	**Total**	**1**	**1,310**	**0**	**0**	**0**	**0**	**0**	**1,311**
	ACSS	0	0	59	0	0	0	0	59
ALTERNATIVE CONTRACTING INCENTIVES	**Total**	**0**	**0**	**59**	**0**	**0**	**0**	**0**	**59**

RESPONSIBLE AGENCY: **FDOT**

Item Segment TOTAL ALL Years ALL Phases: **$2,650**

Item Number: **Item TOTAL ALL Years ALL Phases ALL Segments:** **$2,650**

DRAFT

HIGHWAYS

TPO Project No:	DT2485941
LRTP Ref:	06-09
County:	DIST/ST-WIDE
Roadway ID:	
Lanes Exist:	
Lanes Improved:	
Lanes Added:	
Project Length:	
District:	6

Project Description: **DISTRICTWIDE RIGHT-OF-WAY MAP PREPARATION**

Type of Work: **PRELIMINARY ENGINEERING**

SIS or Non-SIS: **No**

Extra Description:

PHASE :	Funding Source	Proposed Funding (in $000s) <2022	2021 - 2022	2022 - 2023	2023 - 2024	2024 - 2025	2025 - 2026	>2026	All Years
	DIH	2,122	170	170	170	170	170	0	2,972
	DS	5	0	0	0	0	0	0	5
PRELIMINARY ENGINEERING	Total	2,127	170	170	170	170	170	0	2,977

RESPONSIBLE AGENCY: **FDOT**

Item Segment TOTAL ALL Years ALL Phases: $2,977

Item Number: 248594 **Item TOTAL ALL Years ALL Phases ALL Segments: $2,977**

TPO Project No:	DT2497261
LRTP Ref:	06-09
County:	MIAMI-DADE
Roadway ID:	
Lanes Exist:	
Lanes Improved:	
Lanes Added:	
Project Length:	
District:	6

Project Description: **MIAMI-DADE COUNTYWIDE - TRAFFIC OPERATIONS DATA COLLECTION CONSULTANT**

Type of Work: **TRANSPORTATION STATISTICS**

SIS or Non-SIS: **No**

Extra Description:

PHASE :	Funding Source	Proposed Funding (in $000s) <2022	2021 - 2022	2022 - 2023	2023 - 2024	2024 - 2025	2025 - 2026	>2026	All Years
		846	0	0	0	0	0	0	846
PRELIMINARY ENGINEERING	Total	846	0	0	0	0	0	0	846

RESPONSIBLE AGENCY: **FDOT**

Item Segment TOTAL ALL Years ALL Phases: $846

Item Number: 249726 **Item TOTAL ALL Years ALL Phases ALL Segments: $8,888**

DRAFT

HIGHWAYS

TPO Project No:	DT2497262
LRTP Ref:	06-09
County:	DIST/ST-WIDE
Roadway ID:	
Lanes Exist:	
Lanes Improved:	
Lanes Added:	
Project Length:	
District:	6

Project Description: **DISTRICTWIDE TRAFFIC OPERATIONS - STUDIES CONSULTANT**

Type of Work: **TRANSPORTATION STATISTICS**

SIS or Non-SIS: **No**

Extra Description:

PHASE :	Funding Source	Proposed Funding (in $000s) <2022	2021 - 2022	2022 - 2023	2023 - 2024	2024 - 2025	2025 - 2026	>2026	All Years
		723	0	0	0	0	0	0	723
PRELIMINARY ENGINEERING	Total	723	0	0	0	0	0	0	723

RESPONSIBLE AGENCY: **FDOT**

Item Segment TOTAL ALL Years ALL Phases: $723

Item Number: 249726 **Item TOTAL ALL Years ALL Phases ALL Segments: $8,888**

TPO Project No:	DT2497263
LRTP Ref:	06-09
County:	DIST/ST-WIDE
Roadway ID:	
Lanes Exist:	
Lanes Improved:	
Lanes Added:	
Project Length:	
District:	6

Project Description: **DISTRICTWIDE MISCELLANEOUS STUDIES & RCI DATA COLLECTION CONSULTANT**

Type of Work: **TRANSPORTATION STATISTICS**

SIS or Non-SIS: **No**

Extra Description:

PHASE :	Funding Source	Proposed Funding (in $000s) <2022	2021 - 2022	2022 - 2023	2023 - 2024	2024 - 2025	2025 - 2026	>2026	All Years
		556	0	0	0	0	0	0	556
PRELIMINARY ENGINEERING	Total	556	0	0	0	0	0	0	556

RESPONSIBLE AGENCY: **FDOT**

Item Segment TOTAL ALL Years ALL Phases: $556

Item Number: 249726 **Item TOTAL ALL Years ALL Phases ALL Segments: $8,888**

DRAFT

HIGHWAYS

TPO Project No:	DT2497264
LRTP Ref:	06-09
County:	DIST/ST-WIDE
Roadway ID:	
Lanes Exist:	
Lanes Improved:	
Lanes Added:	
Project Length:	
District:	6

Project Description: **DISTRICTWIDE TRAFFIC OPERATIONS - STUDIES CONSULTANT**

Type of Work: **TRANSPORTATION STATISTICS**

SIS or Non-SIS: **No**

Extra Description:

PHASE :	Funding Source	Proposed Funding (in $000s) <2022	2021 - 2022	2022 - 2023	2023 - 2024	2024 - 2025	2025 - 2026	>2026	All Years
		1,366	0	0	0	0	0	0	1,366
PRELIMINARY ENGINEERING	Total	1,366	0	0	0	0	0	0	1,366

RESPONSIBLE AGENCY: **FDOT**

Item Segment TOTAL ALL Years ALL Phases: $1,366

Item Number: 249726 **Item TOTAL ALL Years ALL Phases ALL Segments: $8,888**

TPO Project No:	DT2497265
LRTP Ref:	06-09
County:	DIST/ST-WIDE
Roadway ID:	
Lanes Exist:	
Lanes Improved:	
Lanes Added:	
Project Length:	
District:	6

Project Description: **DISTRICTWIDE MISCELLANEOUS STUDIES & RCI DATA COLLECTION CONSULTANT**

Type of Work: **TRANSPORTATION STATISTICS**

SIS or Non-SIS: **No**

Extra Description:

PHASE :	Funding Source	Proposed Funding (in $000s) <2022	2021 - 2022	2022 - 2023	2023 - 2024	2024 - 2025	2025 - 2026	>2026	All Years
		1,143	0	0	0	0	0	0	1,143
PRELIMINARY ENGINEERING	Total	1,143	0	0	0	0	0	0	1,143

RESPONSIBLE AGENCY: **FDOT**

Item Segment TOTAL ALL Years ALL Phases: $1,143

Item Number: 249726 **Item TOTAL ALL Years ALL Phases ALL Segments: $8,888**

DRAFT

HIGHWAYS

TPO Project No:	DT2497266
LRTP Ref:	06-09
County:	DIST/ST-WIDE
Roadway ID:	
Lanes Exist:	
Lanes Improved:	
Lanes Added:	
Project Length:	
District:	6

Project Description: **DISTRICTWIDE MISCELLANEOUS STUDIES & RCI DATA COLLECTION CONSULTANT**

Type of Work: **TRANSPORTATION STATISTICS**

SIS or Non-SIS: **No**

Extra Description:

PHASE :	Funding Source	Proposed Funding (in $000s) <2022	2021 - 2022	2022 - 2023	2023 - 2024	2024 - 2025	2025 - 2026	>2026	All Years
		1,433	0	0	0	0	0	0	1,433
PRELIMINARY ENGINEERING	Total	1,433	0	0	0	0	0	0	1,433

RESPONSIBLE AGENCY: **FDOT**

Item Segment TOTAL ALL Years ALL Phases: $1,433

Item Number: 249726 **Item TOTAL ALL Years ALL Phases ALL Segments: $8,888**

TPO Project No:	DT2497267
LRTP Ref:	06-09
County:	DIST/ST-WIDE
Roadway ID:	
Lanes Exist:	
Lanes Improved:	
Lanes Added:	
Project Length:	
District:	6

Project Description: **DISTRICTWIDE TRAFFIC OPERATIONS - STUDIES CONSULTANT**

Type of Work: **TRANSPORTATION STATISTICS**

SIS or Non-SIS: **No**

Extra Description:

PHASE :	Funding Source	Proposed Funding (in $000s) <2022	2021 - 2022	2022 - 2023	2023 - 2024	2024 - 2025	2025 - 2026	>2026	All Years
	DIH	21	5	0	0	0	0	0	26
	DS	685	100	0	0	0	0	0	785
PRELIMINARY ENGINEERING	Total	706	105	0	0	0	0	0	811

RESPONSIBLE AGENCY: **FDOT**

Item Segment TOTAL ALL Years ALL Phases: $811

Item Number: 249726 **Item TOTAL ALL Years ALL Phases ALL Segments: $8,888**

DRAFT

HIGHWAYS

TPO Project No:	DT2497268
LRTP Ref:	06-09
County:	DIST/ST-WIDE
Roadway ID:	
Lanes Exist:	
Lanes Improved:	
Lanes Added:	
Project Length:	
District:	6

Project Description: **DISTRICTWIDE MISCELLANEOUS STUDIES & RCI DATA COLLECTION**

Type of Work: **TRAFFIC ENGINEERING STUDY**

SIS or Non-SIS: **No**

Extra Description:

PHASE :	Funding Source	Proposed Funding (in $000s) <2022	2021 - 2022	2022 - 2023	2023 - 2024	2024 - 2025	2025 - 2026	>2026	All Years
	DIH	0	5	5	5	5	0	0	20
	DS	0	400	400	350	350	0	0	1,500
PRELIMINARY ENGINEERING	Total	0	405	405	355	355	0	0	1,520

RESPONSIBLE AGENCY: **FDOT**

Item Segment TOTAL ALL Years ALL Phases: $1,520

Item Number: 249726 **Item TOTAL ALL Years ALL Phases ALL Segments: $8,888**

TPO Project No:	DT2497269
LRTP Ref:	06-09
County:	DIST/ST-WIDE
Roadway ID:	
Lanes Exist:	
Lanes Improved:	
Lanes Added:	
Project Length:	
District:	6

Project Description: **DISTRICTWIDE TRAFFIC OPERATIONS - STUDIES CONSULTANT**

Type of Work: **TRAFFIC ENGINEERING STUDY**

SIS or Non-SIS: **No**

Extra Description:

PHASE :	Funding Source	Proposed Funding (in $000s) <2022	2021 - 2022	2022 - 2023	2023 - 2024	2024 - 2025	2025 - 2026	>2026	All Years
	DIH	0	0	0	5	5	5	0	15
	DS	0	0	0	75	300	100	0	475
PRELIMINARY ENGINEERING	Total	0	0	0	80	305	105	0	490

RESPONSIBLE AGENCY: **FDOT**

Item Segment TOTAL ALL Years ALL Phases: $490

Item Number: 249726 **Item TOTAL ALL Years ALL Phases ALL Segments: $8,888**

DRAFT

HIGHWAYS

TPO Project No:	DT2497961
LRTP Ref:	06-09
County:	MIAMI-DADE
Roadway ID:	
Lanes Exist:	
Lanes Improved:	
Lanes Added:	
Project Length:	
District:	6

Project Description: **COUNTYWIDE TRAFFIC OPS STUDIES CONSULTANTS**

Type of Work: **SAFETY PROJECT**

SIS or Non-SIS: **No**

Extra Description:

PHASE :

Funding Source	Proposed Funding (in $000s) <2022	2021 - 2022	2022 - 2023	2023 - 2024	2024 - 2025	2025 - 2026	>2026	All Years
	115	0	0	0	0	0	0	115
	100	0	0	0	0	0	0	100
	125	0	0	0	0	0	0	125
	122	0	0	0	0	0	0	122
PRELIMINARY ENGINEERING Total	**462**	**0**	**0**	**0**	**0**	**0**	**0**	**462**

RESPONSIBLE AGENCY: **FDOT**

Item Segment TOTAL ALL Years ALL Phases: $462

Item Number: 249796 **Item TOTAL ALL Years ALL Phases ALL Segments: $16,154**

TPO Project No:	DT2497962
LRTP Ref:	06-09
County:	DIST/ST-WIDE
Roadway ID:	
Lanes Exist:	
Lanes Improved:	
Lanes Added:	
Project Length:	
District:	6

Project Description: **DISTRICTWIDE TRAFFIC OPERATIONS - SAFETY STUDIES CONSULTANT**

Type of Work: **SAFETY PROJECT**

SIS or Non-SIS: **No**

Extra Description:

PHASE :

Funding Source	Proposed Funding (in $000s) <2022	2021 - 2022	2022 - 2023	2023 - 2024	2024 - 2025	2025 - 2026	>2026	All Years
	4,572	0	0	0	0	0	0	4,572
	278	0	0	0	0	0	0	278
	1,282	0	0	0	0	0	0	1,282
PRELIMINARY ENGINEERING Total	**6,132**	**0**	**0**	**0**	**0**	**0**	**0**	**6,132**

RESPONSIBLE AGENCY: **FDOT**

Item Segment TOTAL ALL Years ALL Phases: $6,132

Item Number: 249796 **Item TOTAL ALL Years ALL Phases ALL Segments: $16,154**

DRAFT

HIGHWAYS

TPO Project No:	DT2497963
LRTP Ref:	06-09
County:	DIST/ST-WIDE
Roadway ID:	
Lanes Exist:	
Lanes Improved:	
Lanes Added:	
Project Length:	
District:	6

Project Description: **DISTRICTWIDE TRAFFIC OPERATIONS - SAFETY STUDIES CONSULTANT**

Type of Work: **SAFETY PROJECT**

SIS or Non-SIS: **No**

Extra Description:

PHASE :	Funding Source	Proposed Funding (in $000s) <2022	2021 - 2022	2022 - 2023	2023 - 2024	2024 - 2025	2025 - 2026	>2026	All Years
		1,634	0	0	0	0	0	0	1,634
PRELIMINARY ENGINEERING	Total	1,634	0	0	0	0	0	0	1,634

RESPONSIBLE AGENCY: **FDOT**

Item Segment TOTAL ALL Years ALL Phases: $1,634

Item Number: 249796 **Item TOTAL ALL Years ALL Phases ALL Segments: $16,154**

TPO Project No:	DT2497964
LRTP Ref:	06-09
County:	DIST/ST-WIDE
Roadway ID:	
Lanes Exist:	
Lanes Improved:	
Lanes Added:	
Project Length:	
District:	6

Project Description: **DISTRICTWIDE TRAFFIC OPERATIONS - SAFETY STUDIES CONSULTANT**

Type of Work: **SAFETY PROJECT**

SIS or Non-SIS: **No**

Extra Description:

PHASE :	Funding Source	Proposed Funding (in $000s) <2022	2021 - 2022	2022 - 2023	2023 - 2024	2024 - 2025	2025 - 2026	>2026	All Years
		1,523	0	0	0	0	0	0	1,523
PRELIMINARY ENGINEERING	Total	1,523	0	0	0	0	0	0	1,523

RESPONSIBLE AGENCY: **FDOT**

Item Segment TOTAL ALL Years ALL Phases: $1,523

Item Number: 249796 **Item TOTAL ALL Years ALL Phases ALL Segments: $16,154**

DRAFT

HIGHWAYS

TPO Project No:	DT2497965
LRTP Ref:	06-09
County:	DIST/ST-WIDE
Roadway ID:	
Lanes Exist:	
Lanes Improved:	
Lanes Added:	
Project Length:	
District:	6

Project Description: **DISTRICTWIDE TRAFFIC OPERATIONS - STUDIES CONSULTANT**

Type of Work: **SAFETY PROJECT**

SIS or Non-SIS: **No**

Extra Description:

PHASE :	Funding Source	Proposed Funding (in $000s) <2022	2021 - 2022	2022 - 2023	2023 - 2024	2024 - 2025	2025 - 2026	>2026	All Years
		1,628	0	0	0	0	0	0	1,628
PRELIMINARY ENGINEERING	Total	1,628	0	0	0	0	0	0	1,628

RESPONSIBLE AGENCY: **FDOT**

Item Segment TOTAL ALL Years ALL Phases: $1,628

Item Number: 249796 **Item TOTAL ALL Years ALL Phases ALL Segments: $16,154**

TPO Project No:	DT2497966
LRTP Ref:	06-09
County:	DIST/ST-WIDE
Roadway ID:	
Lanes Exist:	
Lanes Improved:	
Lanes Added:	
Project Length:	
District:	6

Project Description: **DISTRICTWIDE TRAFFIC OPERATIONS - SAFETY STUDIES CONSULTANT**

Type of Work: **SAFETY PROJECT**

SIS or Non-SIS: **No**

Extra Description:

PHASE :	Funding Source	Proposed Funding (in $000s) <2022	2021 - 2022	2022 - 2023	2023 - 2024	2024 - 2025	2025 - 2026	>2026	All Years
		1,360	0	0	0	0	0	0	1,360
PRELIMINARY ENGINEERING	Total	1,360	0	0	0	0	0	0	1,360

RESPONSIBLE AGENCY: **FDOT**

Item Segment TOTAL ALL Years ALL Phases: $1,360

Item Number: 249796 **Item TOTAL ALL Years ALL Phases ALL Segments: $16,154**

DRAFT

HIGHWAYS

TPO Project No:	DT2497967
LRTP Ref:	06-09
County:	DIST/ST-WIDE
Roadway ID:	
Lanes Exist:	
Lanes Improved:	
Lanes Added:	
Project Length:	
District:	6

Project Description: **DISTRICTWIDE TRAFFIC OPERATIONS - SAFETY STUDIES CONSULTANT**

Type of Work: **SAFETY PROJECT**

SIS or Non-SIS: **No**

Extra Description:

PHASE :	Funding Source	Proposed Funding (in $000s) <2022	2021 - 2022	2022 - 2023	2023 - 2024	2024 - 2025	2025 - 2026	>2026	All Years
		1,449	0	0	0	0	0	0	1,449
PRELIMINARY ENGINEERING	Total	1,449	0	0	0	0	0	0	1,449

RESPONSIBLE AGENCY: **FDOT**

Item Segment TOTAL ALL Years ALL Phases: $1,449

Item Number: 249796 **Item TOTAL ALL Years ALL Phases ALL Segments: $16,154**

TPO Project No:	DT2497968
LRTP Ref:	06-09
County:	DIST/ST-WIDE
Roadway ID:	
Lanes Exist:	
Lanes Improved:	
Lanes Added:	
Project Length:	
District:	6

Project Description: **DISTRICTWIDE TRAFFIC OPERATIONS - SAFETY STUDIES CONSULTANT**

Type of Work: **SAFETY PROJECT**

SIS or Non-SIS: **No**

Extra Description:

PHASE :	Funding Source	Proposed Funding (in $000s) <2022	2021 - 2022	2022 - 2023	2023 - 2024	2024 - 2025	2025 - 2026	>2026	All Years
	DDR	2	0	0	0	0	0	0	2
	DIH	35	5	5	0	0	0	0	45
	DS	714	325	325	0	0	0	0	1,364
PRELIMINARY ENGINEERING	Total	751	330	330	0	0	0	0	1,411

RESPONSIBLE AGENCY: **FDOT**

Item Segment TOTAL ALL Years ALL Phases: $1,411

Item Number: 249796 **Item TOTAL ALL Years ALL Phases ALL Segments: $16,154**

DRAFT

HIGHWAYS

TPO Project No:	DT2497969
LRTP Ref:	06-09
County:	DIST/ST-WIDE
Roadway ID:	
Lanes Exist:	
Lanes Improved:	
Lanes Added:	
Project Length:	
District:	6

Project Description: **DISTRICTWIDE TRAFFIC OPERATIONS - STUDIES CONSULTANT**

Type of Work: **SAFETY PROJECT**

SIS or Non-SIS: **No**

Extra Description:

PHASE :

Funding Source	<2022	2021 - 2022	2022 - 2023	2023 - 2024	2024 - 2025	2025 - 2026	>2026	All Years
	Proposed Funding (in $000s)							
DIH	25	5	0	0	0	0	0	30
DS	425	100	0	0	0	0	0	525
PRELIMINARY ENGINEERING Total	450	105	0	0	0	0	0	555

RESPONSIBLE AGENCY: **FDOT**

Item Segment TOTAL ALL Years ALL Phases: $555

Item Number: 249796 **Item TOTAL ALL Years ALL Phases ALL Segments: $16,154**

TPO Project No:	DT2500841
LRTP Ref:	06-09
County:	MIAMI-DADE
Roadway ID:	
Lanes Exist:	
Lanes Improved:	
Lanes Added:	
Project Length:	
District:	6

Project Description: **MIAMI-DADE COUNTYWIDE - TRAFFIC OPERATIONS STUDY**

Type of Work: **PRELIMINARY ENGINEERING**

SIS or Non-SIS: **No**

Extra Description:

PHASE :

Funding Source	<2022	2021 - 2022	2022 - 2023	2023 - 2024	2024 - 2025	2025 - 2026	>2026	All Years
	Proposed Funding (in $000s)							
	1,810	0	0	0	0	0	0	1,810
PRELIMINARY ENGINEERING Total	1,810	0	0	0	0	0	0	1,810

RESPONSIBLE AGENCY: **FDOT**

Item Segment TOTAL ALL Years ALL Phases: $1,810

Item Number: 250084 **Item TOTAL ALL Years ALL Phases ALL Segments: $15,607**

DRAFT

HIGHWAYS

TPO Project No:	DT2500842
LRTP Ref:	06-09
County:	DIST/ST-WIDE
Roadway ID:	
Lanes Exist:	
Lanes Improved:	
Lanes Added:	
Project Length:	
District:	6

Project Description: **TRANSPORTATION SYSTEMS MANAGEMENT AND OPERATIONS CONSULTANT**

Type of Work: **CORRIDOR/SUBAREA PLANNING**

SIS or Non-SIS: **No**

Extra Description:

PHASE :	Funding Source	Proposed Funding (in $000s) <2022	2021 - 2022	2022 - 2023	2023 - 2024	2024 - 2025	2025 - 2026	>2026	All Years
		2,322	0	0	0	0	0	0	2,322
PRELIMINARY ENGINEERING	Total	2,322	0	0	0	0	0	0	2,322

RESPONSIBLE AGENCY: **FDOT**

Item Segment TOTAL ALL Years ALL Phases: $2,322

Item Number: 250084 **Item TOTAL ALL Years ALL Phases ALL Segments: $15,607**

TPO Project No:	DT2500843
LRTP Ref:	06-09
County:	DIST/ST-WIDE
Roadway ID:	
Lanes Exist:	
Lanes Improved:	
Lanes Added:	
Project Length:	
District:	6

Project Description: **TRANSPORTATION SYSTEMS MANAGEMENT AND OPERATIONS CONSULTANT**

Type of Work: **CORRIDOR/SUBAREA PLANNING**

SIS or Non-SIS: **No**

Extra Description:

PHASE :	Funding Source	Proposed Funding (in $000s) <2022	2021 - 2022	2022 - 2023	2023 - 2024	2024 - 2025	2025 - 2026	>2026	All Years
		5,413	0	0	0	0	0	0	5,413
PRELIMINARY ENGINEERING	Total	5,413	0	0	0	0	0	0	5,413

RESPONSIBLE AGENCY: **FDOT**

Item Segment TOTAL ALL Years ALL Phases: $5,413

Item Number: 250084 **Item TOTAL ALL Years ALL Phases ALL Segments: $15,607**

DRAFT

HIGHWAYS

TPO Project No:	DT2500844
LRTP Ref:	06-09
County:	DIST/ST-WIDE
Roadway ID:	
Lanes Exist:	
Lanes Improved:	
Lanes Added:	
Project Length:	
District:	6

Project Description: **TRANSPORTATION SYSTEMS MGMT AND OPS. CONULTANT CONTINUING CONTRACT**

Type of Work: **CORRIDOR/SUBAREA PLANNING**

SIS or Non-SIS: **No**

Extra Description:

PHASE :

	Funding Source	Proposed Funding (in $000s)							
		<2022	2021 - 2022	2022 - 2023	2023 - 2024	2024 - 2025	2025 - 2026	>2026	All Years
	DIH	32	5	5	5	5	0	0	52
	DS	1,000	1,000	1,000	1,000	1,000	0	0	5,000
PRELIMINARY ENGINEERING	Total	1,032	1,005	1,005	1,005	1,005	0	0	5,052

RESPONSIBLE AGENCY: **FDOT**

Item Segment TOTAL ALL Years ALL Phases: $5,052

Item Number: 250084 **Item TOTAL ALL Years ALL Phases ALL Segments: $15,607**

TPO Project No:	DT2500845
LRTP Ref:	06-09
County:	DIST/ST-WIDE
Roadway ID:	
Lanes Exist:	
Lanes Improved:	
Lanes Added:	
Project Length:	
District:	6

Project Description: **TRANSPORTATION SYSTEMS MGMT AND OPS. CONULTANT CONTINUING CONTRACT**

Type of Work: **CORRIDOR/SUBAREA PLANNING**

SIS or Non-SIS: **No**

Extra Description:

PHASE :

	Funding Source	Proposed Funding (in $000s)							
		<2022	2021 - 2022	2022 - 2023	2023 - 2024	2024 - 2025	2025 - 2026	>2026	All Years
	DIH	0	0	0	0	5	5	0	10
	DS	0	0	0	0	300	700	0	1,000
PRELIMINARY ENGINEERING	Total	0	0	0	0	305	705	0	1,010

RESPONSIBLE AGENCY: **FDOT**

Item Segment TOTAL ALL Years ALL Phases: $1,010

Item Number: 250084 **Item TOTAL ALL Years ALL Phases ALL Segments: $15,607**

DRAFT

HIGHWAYS

TPO Project No:	DT2500931
LRTP Ref:	06-09
County:	MIAMI-DADE
Roadway ID:	
Lanes Exist:	
Lanes Improved:	
Lanes Added:	
Project Length:	
District:	6

Project Description: **MIAMI-DADE COUNTYWIDE - TRAFFIC CONSULTANT**

Type of Work: **TRANSPORTATION STATISTICS**

SIS or Non-SIS: **No**

Extra Description:

PHASE :	Funding Source	Proposed Funding (in $000s) <2022	2021 - 2022	2022 - 2023	2023 - 2024	2024 - 2025	2025 - 2026	>2026	All Years
		1,302	0	0	0	0	0	0	1,302
PRELIMINARY ENGINEERING	Total	1,302	0	0	0	0	0	0	1,302

RESPONSIBLE AGENCY: **FDOT**

Item Segment TOTAL ALL Years ALL Phases: $1,302

Item Number: 250093 **Item TOTAL ALL Years ALL Phases ALL Segments: $4,820**

TPO Project No:	DT2500932
LRTP Ref:	06-09
County:	DIST/ST-WIDE
Roadway ID:	
Lanes Exist:	
Lanes Improved:	
Lanes Added:	
Project Length:	
District:	6

Project Description: **DISTRICTWIDE TRAFFIC OPERATIONS - STUDIES CONSULTANT**

Type of Work: **TRANSPORTATION STATISTICS**

SIS or Non-SIS: **No**

Extra Description:

PHASE :	Funding Source	Proposed Funding (in $000s) <2022	2021 - 2022	2022 - 2023	2023 - 2024	2024 - 2025	2025 - 2026	>2026	All Years
		635	0	0	0	0	0	0	635
PRELIMINARY ENGINEERING	Total	635	0	0	0	0	0	0	635

RESPONSIBLE AGENCY: **FDOT**

Item Segment TOTAL ALL Years ALL Phases: $635

Item Number: 250093 **Item TOTAL ALL Years ALL Phases ALL Segments: $4,820**

DRAFT

HIGHWAYS

TPO Project No:	DT2500933
LRTP Ref:	06-09
County:	DIST/ST-WIDE
Roadway ID:	
Lanes Exist:	
Lanes Improved:	
Lanes Added:	
Project Length:	
District:	6

Project Description: **DISTRICTWIDE TRAFFIC OPERATIONS - STUDIES CONSULTANT**

Type of Work: **CORRIDOR/SUBAREA PLANNING**

SIS or Non-SIS: **No**

Extra Description:

PHASE :	Funding Source	Proposed Funding (in $000s) <2022	2021 - 2022	2022 - 2023	2023 - 2024	2024 - 2025	2025 - 2026	>2026	All Years
		1,612	0	0	0	0	0	0	1,612
PRELIMINARY ENGINEERING	Total	1,612	0	0	0	0	0	0	1,612

RESPONSIBLE AGENCY: **FDOT**

Item Segment TOTAL ALL Years ALL Phases: $1,612

Item Number: 250093 **Item TOTAL ALL Years ALL Phases ALL Segments: $4,820**

TPO Project No:	DT2500934
LRTP Ref:	06-09
County:	DIST/ST-WIDE
Roadway ID:	
Lanes Exist:	
Lanes Improved:	
Lanes Added:	
Project Length:	
District:	6

Project Description: **DISTRICTWIDE TRAFFIC OPERATIONS - STUDIES CONSULTANT**

Type of Work: **CORRIDOR/SUBAREA PLANNING**

SIS or Non-SIS: **No**

Extra Description:

PHASE :	Funding Source	Proposed Funding (in $000s) <2022	2021 - 2022	2022 - 2023	2023 - 2024	2024 - 2025	2025 - 2026	>2026	All Years
	DIH	16	5	0	0	0	0	0	21
	DS	660	100	0	0	0	0	0	760
PRELIMINARY ENGINEERING	Total	676	105	0	0	0	0	0	781

RESPONSIBLE AGENCY: **FDOT**

Item Segment TOTAL ALL Years ALL Phases: $781

Item Number: 250093 **Item TOTAL ALL Years ALL Phases ALL Segments: $4,820**

DRAFT

HIGHWAYS

TPO Project No:	DT2500935
LRTP Ref:	06-09
County:	DIST/ST-WIDE
Roadway ID:	
Lanes Exist:	
Lanes Improved:	
Lanes Added:	
Project Length:	
District:	6

Project Description: **DISTRICTWIDE TRAFFIC OPERATIONS - STUDIES CONSULTANT**

Type of Work: **CORRIDOR/SUBAREA PLANNING**

SIS or Non-SIS: **No**

Extra Description:

PHASE :	Funding Source	Proposed Funding (in $000s) <2022	2021 - 2022	2022 - 2023	2023 - 2024	2024 - 2025	2025 - 2026	>2026	All Years
	DIH	0	0	0	5	5	5	0	15
	DS	0	0	0	75	300	100	0	475
PRELIMINARY ENGINEERING	Total	0	0	0	80	305	105	0	490

RESPONSIBLE AGENCY: **FDOT**

Item Segment TOTAL ALL Years ALL Phases: $490

Item Number: 250093 **Item TOTAL ALL Years ALL Phases ALL Segments: $4,820**

TPO Project No:	DT2506211
LRTP Ref:	06-09
County:	DIST/ST-WIDE
Roadway ID:	
Lanes Exist:	
Lanes Improved:	
Lanes Added:	
Project Length:	
District:	6

Project Description: **DISTRICTWIDE PROPERTY MANAGEMENT BY DISTRICT R / W ADMIN**

Type of Work: **RIGHT OF WAY ACTIVITIES**

SIS or Non-SIS: **No**

Extra Description:

PHASE :	Funding Source	Proposed Funding (in $000s) <2022	2021 - 2022	2022 - 2023	2023 - 2024	2024 - 2025	2025 - 2026	>2026	All Years
	BNCA	3	0	0	0	0	0	0	3
	BNDS	31	0	0	0	0	0	0	31
	BNIR	33	0	0	0	0	0	0	33
	DDR	229	0	0	0	0	0	0	229
	DIH	5,733	500	500	500	500	500	0	8,233
	DS	3,955	100	100	100	100	100	0	4,455
RIGHT OF WAY	Total	9,984	600	600	600	600	600	0	12,984

RESPONSIBLE AGENCY: **FDOT**

Item Segment TOTAL ALL Years ALL Phases: $12,984

Item Number: 250621 **Item TOTAL ALL Years ALL Phases ALL Segments: $22,489**

DRAFT

HIGHWAYS

TPO Project No:	DT2506212
LRTP Ref:	06-09
County:	DIST/ST-WIDE
Roadway ID:	
Lanes Exist:	
Lanes Improved:	
Lanes Added:	
Project Length:	
District:	6

Project Description: **DISTRICTWIDE PROPERTY MANAGEMENT BY DISTRICT R / W ADMIN**

Type of Work: **RIGHT OF WAY ACTIVITIES**

SIS or Non-SIS: **No**

Extra Description:

PHASE :	Funding Source	Proposed Funding (in $000s) <2022	2021 - 2022	2022 - 2023	2023 - 2024	2024 - 2025	2025 - 2026	>2026	All Years
	DS	6,405	620	620	620	620	620	0	9,505
RIGHT OF WAY	Total	6,405	620	620	620	620	620	0	9,505

RESPONSIBLE AGENCY: **FDOT**

Item Segment TOTAL ALL Years ALL Phases: $9,505

Item Number: 250621 **Item TOTAL ALL Years ALL Phases ALL Segments: $22,489**

TPO Project No:	DT2506221
LRTP Ref:	06-09
County:	DIST/ST-WIDE
Roadway ID:	
Lanes Exist:	
Lanes Improved:	
Lanes Added:	
Project Length:	
District:	6

Project Description: **DISTRICTWIDE PD&E AND TRAFFIC CONSULTANT**

Type of Work: **PD&E/EMO STUDY**

SIS or Non-SIS: **No**

Extra Description:

PHASE :	Funding Source	Proposed Funding (in $000s) <2022	2021 - 2022	2022 - 2023	2023 - 2024	2024 - 2025	2025 - 2026	>2026	All Years
		4,416	0	0	0	0	0	0	4,416
PROJECT DEVELOPMENT AND ENVIRONMENTAL	Total	4,416	0	0	0	0	0	0	4,416

RESPONSIBLE AGENCY: **FDOT**

Item Segment TOTAL ALL Years ALL Phases: $4,416

Item Number: 250622 **Item TOTAL ALL Years ALL Phases ALL Segments: $16,170**

DRAFT

HIGHWAYS

TPO Project No:	DT2506222
LRTP Ref:	06-09
County:	DIST/ST-WIDE
Roadway ID:	
Lanes Exist:	
Lanes Improved:	
Lanes Added:	
Project Length:	
District:	6

Project Description: **DISTRICTWIDE PD&E AND TRAFFIC CONSULTANT**

Type of Work: **PD&E/EMO STUDY**

SIS or Non-SIS: **No**

Extra Description:

PHASE :	Funding Source	Proposed Funding (in $000s) <2022	2021 - 2022	2022 - 2023	2023 - 2024	2024 - 2025	2025 - 2026	>2026	All Years
		2,559	0	0	0	0	0	0	2,559
PROJECT DEVELOPMENT AND ENVIRONMENTAL	Total	2,559	0	0	0	0	0	0	2,559

RESPONSIBLE AGENCY: **FDOT**

Item Segment TOTAL ALL Years ALL Phases: $2,559

Item Number: 250622 **Item TOTAL ALL Years ALL Phases ALL Segments: $16,170**

TPO Project No:	DT2506223
LRTP Ref:	06-09
County:	DIST/ST-WIDE
Roadway ID:	
Lanes Exist:	
Lanes Improved:	
Lanes Added:	
Project Length:	
District:	6

Project Description: **DISTRICTWIDE PD&E AND TRAFFIC CONSULTANT SUPPORT SERVICES**

Type of Work: **PD&E/EMO STUDY**

SIS or Non-SIS: **No**

Extra Description:

PHASE :	Funding Source	Proposed Funding (in $000s) <2022	2021 - 2022	2022 - 2023	2023 - 2024	2024 - 2025	2025 - 2026	>2026	All Years
		66	0	0	0	0	0	0	66
PROJECT DEVELOPMENT AND ENVIRONMENTAL	Total	66	0	0	0	0	0	0	66

RESPONSIBLE AGENCY: **FDOT**

Item Segment TOTAL ALL Years ALL Phases: $66

Item Number: 250622 **Item TOTAL ALL Years ALL Phases ALL Segments: $16,170**

DRAFT

HIGHWAYS

TPO Project No:	DT2506224
LRTP Ref:	06-09
County:	DIST/ST-WIDE
Roadway ID:	
Lanes Exist:	
Lanes Improved:	
Lanes Added:	
Project Length:	
District:	6

Project Description: **DISTRICTWIDE PD&E CONSULTANT SUPPORT**

Type of Work: **PD&E/EMO STUDY**

SIS or Non-SIS: **No**

Extra Description:

PHASE :

Funding Source	<2022	2021 - 2022	2022 - 2023	2023 - 2024	2024 - 2025	2025 - 2026	>2026	All Years
	Proposed Funding (in $000s)							
DDR	494	0	0	0	0	0	0	494
DIH	137	10	10	10	10	0	0	177
DS	2,055	350	350	350	350	0	0	3,455
PROJECT DEVELOPMENT AND ENVIRONMENTAL Total	2,686	360	360	360	360	0	0	4,126

RESPONSIBLE AGENCY: **FDOT**

Item Segment TOTAL ALL Years ALL Phases: $4,126

Item Number: 250622 **Item TOTAL ALL Years ALL Phases ALL Segments: $16,170**

TPO Project No:	DT2506225
LRTP Ref:	06-09
County:	DIST/ST-WIDE
Roadway ID:	
Lanes Exist:	
Lanes Improved:	
Lanes Added:	
Project Length:	
District:	6

Project Description: **DISTRICTWIDE PD&E CONSULTANT SUPPORT**

Type of Work: **PD&E/EMO STUDY**

SIS or Non-SIS: **No**

Extra Description:

PHASE :

Funding Source	<2022	2021 - 2022	2022 - 2023	2023 - 2024	2024 - 2025	2025 - 2026	>2026	All Years
	Proposed Funding (in $000s)							
DDR	350	0	0	0	0	0	0	350
DIH	11	10	10	10	10	0	0	51
DS	2,262	350	350	350	350	0	0	3,662
PROJECT DEVELOPMENT AND ENVIRONMENTAL Total	2,623	360	360	360	360	0	0	4,063

RESPONSIBLE AGENCY: **FDOT**

Item Segment TOTAL ALL Years ALL Phases: $4,063

Item Number: 250622 **Item TOTAL ALL Years ALL Phases ALL Segments: $16,170**

DRAFT

HIGHWAYS

TPO Project No:	DT2506226
LRTP Ref:	06-09
County:	DIST/ST-WIDE
Roadway ID:	
Lanes Exist:	
Lanes Improved:	
Lanes Added:	
Project Length:	
District:	6

Project Description: **DISTRICTWIDE PROJECT DEVELOPMENT & ENVIRONMENTAL (PD&E) SERVICES**

Type of Work: **PD&E/EMO STUDY**

SIS or Non-SIS: **No**

Extra Description:

PHASE :

	Funding Source	Proposed Funding (in $000s)							
		<2022	2021 - 2022	2022 - 2023	2023 - 2024	2024 - 2025	2025 - 2026	>2026	All Years
	DIH	0	0	0	0	10	10	0	20
	DS	0	0	0	0	100	350	0	450
PROJECT DEVELOPMENT AND ENVIRONMENTAL	Total	0	0	0	0	110	360	0	470

RESPONSIBLE AGENCY: **FDOT**

Item Segment TOTAL ALL Years ALL Phases: $470

Item Number: 250622 **Item TOTAL ALL Years ALL Phases ALL Segments: $16,170**

TPO Project No:	DT2506227
LRTP Ref:	06-09
County:	DIST/ST-WIDE
Roadway ID:	
Lanes Exist:	
Lanes Improved:	
Lanes Added:	
Project Length:	
District:	6

Project Description: **DISTRICTWIDE PROJECT DEVELOPMENT & ENVIRONMENTAL (PD&E) SERVICES**

Type of Work: **PD&E/EMO STUDY**

SIS or Non-SIS: **No**

Extra Description:

PHASE :

	Funding Source	Proposed Funding (in $000s)							
		<2022	2021 - 2022	2022 - 2023	2023 - 2024	2024 - 2025	2025 - 2026	>2026	All Years
	DIH	0	0	0	0	10	10	0	20
	DS	0	0	0	0	100	350	0	450
PROJECT DEVELOPMENT AND ENVIRONMENTAL	Total	0	0	0	0	110	360	0	470

RESPONSIBLE AGENCY: **FDOT**

Item Segment TOTAL ALL Years ALL Phases: $470

Item Number: 250622 **Item TOTAL ALL Years ALL Phases ALL Segments: $16,170**

DRAFT

HIGHWAYS

TPO Project No:	DT2506261
LRTP Ref:	06-09
County:	DIST/ST-WIDE
Roadway ID:	
Lanes Exist:	
Lanes Improved:	
Lanes Added:	
Project Length:	
District:	6

Project Description: **DISTRICTWIDE TRAFFIC OPERATIONS**

Type of Work: **TRAFFIC OPS IMPROVEMENT**

SIS or Non-SIS: **No**

Extra Description:

PHASE :	Funding Source	Proposed Funding (in $000s) <2022	2021 - 2022	2022 - 2023	2023 - 2024	2024 - 2025	2025 - 2026	>2026	All Years
	DIH	26,005	950	1,000	1,000	1,000	1,000	0	30,955
PRELIMINARY ENGINEERING	**Total**	**26,005**	**950**	**1,000**	**1,000**	**1,000**	**1,000**	**0**	**30,955**

RESPONSIBLE AGENCY: **FDOT**

Item Segment TOTAL ALL Years ALL Phases: $30,955

Item Number: 250626 **Item TOTAL ALL Years ALL Phases ALL Segments: $30,955**

TPO Project No:	DT2506291
LRTP Ref:	06-09
County:	DIST/ST-WIDE
Roadway ID:	
Lanes Exist:	
Lanes Improved:	
Lanes Added:	
Project Length:	
District:	6

Project Description: **DISTRICTWIDE PUSH BUTTON DESIGN CONSULTANT**

Type of Work: **PRELIMINARY ENGINEERING**

SIS or Non-SIS: **No**

Extra Description:

PHASE :	Funding Source	Proposed Funding (in $000s) <2022	2021 - 2022	2022 - 2023	2023 - 2024	2024 - 2025	2025 - 2026	>2026	All Years
		1,706	0	0	0	0	0	0	1,706
PRELIMINARY ENGINEERING	**Total**	**1,706**	**0**	**0**	**0**	**0**	**0**	**0**	**1,706**

RESPONSIBLE AGENCY: **FDOT**

Item Segment TOTAL ALL Years ALL Phases: $1,706

Item Number: 250629 **Item TOTAL ALL Years ALL Phases ALL Segments: $12,160**

DRAFT

HIGHWAYS

TPO Project No:	DT2506292
LRTP Ref:	06-09
County:	DIST/ST-WIDE
Roadway ID:	
Lanes Exist:	
Lanes Improved:	
Lanes Added:	
Project Length:	
District:	6

Project Description: **DISTRICTWIDE TRAFFIC OPERATIONS - DESIGN CONSULTANT**

Type of Work: **TRAFFIC OPS IMPROVEMENT**

SIS or Non-SIS: **No**

Extra Description:

PHASE :	Funding Source	Proposed Funding (in $000s) <2022	2021 - 2022	2022 - 2023	2023 - 2024	2024 - 2025	2025 - 2026	>2026	All Years
		1,775	0	0	0	0	0	0	1,775
PRELIMINARY ENGINEERING	Total	1,775	0	0	0	0	0	0	1,775
		1	0	0	0	0	0	0	1
RIGHT OF WAY	Total	1	0	0	0	0	0	0	1

RESPONSIBLE AGENCY: **FDOT**

Item Segment TOTAL ALL Years ALL Phases: $1,776

Item Number: 250629 **Item TOTAL ALL Years ALL Phases ALL Segments: $12,160**

TPO Project No:	DT2506293
LRTP Ref:	06-09
County:	DIST/ST-WIDE
Roadway ID:	
Lanes Exist:	
Lanes Improved:	
Lanes Added:	
Project Length:	
District:	6

Project Description: **DISTRICTWIDE TRAFFIC OPERATIONS - DESIGN CONSULTANT**

Type of Work: **TRAFFIC OPS IMPROVEMENT**

SIS or Non-SIS: **No**

Extra Description:

PHASE :	Funding Source	Proposed Funding (in $000s) <2022	2021 - 2022	2022 - 2023	2023 - 2024	2024 - 2025	2025 - 2026	>2026	All Years
		1,501	0	0	0	0	0	0	1,501
PRELIMINARY ENGINEERING	Total	1,501	0	0	0	0	0	0	1,501

RESPONSIBLE AGENCY: **FDOT**

Item Segment TOTAL ALL Years ALL Phases: $1,501

Item Number: 250629 **Item TOTAL ALL Years ALL Phases ALL Segments: $12,160**

DRAFT

HIGHWAYS

TPO Project No:	DT2506294
LRTP Ref:	06-09
County:	DIST/ST-WIDE
Roadway ID:	
Lanes Exist:	
Lanes Improved:	
Lanes Added:	
Project Length:	
District:	6

Project Description: **DISTRICTWIDE TRAFFIC OPERATIONS - DESIGN CONSULTANT**

Type of Work: **TRAFFIC OPS IMPROVEMENT**

SIS or Non-SIS: **No**

Extra Description:

PHASE :	Funding Source	Proposed Funding (in $000s) <2022	2021 - 2022	2022 - 2023	2023 - 2024	2024 - 2025	2025 - 2026	>2026	All Years
		1,637	0	0	0	0	0	0	1,637
PRELIMINARY ENGINEERING	Total	1,637	0	0	0	0	0	0	1,637
		20	0	0	0	0	0	0	20
CONSTRUCTION	Total	20	0	0	0	0	0	0	20

RESPONSIBLE AGENCY: **FDOT**

Item Segment TOTAL ALL Years ALL Phases: $1,657

Item Number: 250629 **Item TOTAL ALL Years ALL Phases ALL Segments: $12,160**

TPO Project No:	DT2506295
LRTP Ref:	06-09
County:	DIST/ST-WIDE
Roadway ID:	
Lanes Exist:	
Lanes Improved:	
Lanes Added:	
Project Length:	
District:	6

Project Description: **DISTRICTWIDE TRAFFIC OPERATIONS - PUSH BUTTON DESIGN CONSULTANT**

Type of Work: **TRAFFIC OPS IMPROVEMENT**

SIS or Non-SIS: **No**

Extra Description:

PHASE :	Funding Source	Proposed Funding (in $000s) <2022	2021 - 2022	2022 - 2023	2023 - 2024	2024 - 2025	2025 - 2026	>2026	All Years
		1,595	0	0	0	0	0	0	1,595
PRELIMINARY ENGINEERING	Total	1,595	0	0	0	0	0	0	1,595
		10	0	0	0	0	0	0	10
CONSTRUCTION	Total	10	0	0	0	0	0	0	10

RESPONSIBLE AGENCY: **FDOT**

Item Segment TOTAL ALL Years ALL Phases: $1,605

Item Number: 250629 **Item TOTAL ALL Years ALL Phases ALL Segments: $12,160**

DRAFT

HIGHWAYS

TPO Project No:	DT2506296
LRTP Ref:	06-09
County:	DIST/ST-WIDE
Roadway ID:	
Lanes Exist:	
Lanes Improved:	
Lanes Added:	
Project Length:	
District:	6

Project Description: **DISTRICTWIDE TRAFFIC OPERATIONS - PUSH BUTTON DESIGN CONSULTANT**

Type of Work: **TRAFFIC OPS IMPROVEMENT**

SIS or Non-SIS: **No**

Extra Description:

PHASE :	Funding Source	Proposed Funding (in $000s) <2022	2021 - 2022	2022 - 2023	2023 - 2024	2024 - 2025	2025 - 2026	>2026	All Years
	DIH	20	18	18	18	0	0	0	74
	DS	150	300	300	300	100	0	0	1,150
PRELIMINARY ENGINEERING	Total	170	318	318	318	100	0	0	1,224

RESPONSIBLE AGENCY: **FDOT**

Item Segment TOTAL ALL Years ALL Phases: $1,224

Item Number: 250629 **Item TOTAL ALL Years ALL Phases ALL Segments: $12,160**

TPO Project No:	DT2506298
LRTP Ref:	06-09
County:	DIST/ST-WIDE
Roadway ID:	
Lanes Exist:	
Lanes Improved:	
Lanes Added:	
Project Length:	
District:	6

Project Description: **DISTRICTWIDE TRAFFIC OPERATIONS - PUSH BUTTON DESIGN CONSULTANT**

Type of Work: **TRAFFIC OPS IMPROVEMENT**

SIS or Non-SIS: **No**

Extra Description:

PHASE :	Funding Source	Proposed Funding (in $000s) <2022	2021 - 2022	2022 - 2023	2023 - 2024	2024 - 2025	2025 - 2026	>2026	All Years
	DIH	5	5	5	5	5	0	0	25
	DS	151	300	300	300	100	0	0	1,151
PRELIMINARY ENGINEERING	Total	156	305	305	305	105	0	0	1,176

RESPONSIBLE AGENCY: **FDOT**

Item Segment TOTAL ALL Years ALL Phases: $1,176

Item Number: 250629 **Item TOTAL ALL Years ALL Phases ALL Segments: $12,160**

DRAFT

HIGHWAYS

TPO Project No:	DT2506299
LRTP Ref:	06-09
County:	DIST/ST-WIDE
Roadway ID:	
Lanes Exist:	
Lanes Improved:	
Lanes Added:	
Project Length:	
District:	6

Project Description: **DISTRICTWIDE TRAFFIC OPERATIONS - PUSH BUTTON DESIGN CONSULTANT**

Type of Work: **TRAFFIC OPS IMPROVEMENT**

SIS or Non-SIS: **No**

Extra Description:

PHASE :	Funding Source	Proposed Funding (in $000s) <2022	2021 - 2022	2022 - 2023	2023 - 2024	2024 - 2025	2025 - 2026	>2026	All Years
	DIH	0	0	0	5	5	5	0	15
	DS	0	0	0	500	500	500	0	1,500
PRELIMINARY ENGINEERING	Total	0	0	0	505	505	505	0	1,515

RESPONSIBLE AGENCY: **FDOT**

Item Segment TOTAL ALL Years ALL Phases: $1,515

Item Number: 250629 **Item TOTAL ALL Years ALL Phases ALL Segments: $12,160**

TPO Project No:	DT2506331
LRTP Ref:	06-09
County:	DIST/ST-WIDE
Roadway ID:	
Lanes Exist:	
Lanes Improved:	
Lanes Added:	
Project Length:	
District:	6

Project Description: **DISTRICTWIDE CONSTRUCTABILITY REVIEW CONSULTANT**

Type of Work: **PRELIMINARY ENGINEERING**

SIS or Non-SIS: **No**

Extra Description:

PHASE :	Funding Source	Proposed Funding (in $000s) <2022	2021 - 2022	2022 - 2023	2023 - 2024	2024 - 2025	2025 - 2026	>2026	All Years
		5,014	0	0	0	0	0	0	5,014
PRELIMINARY ENGINEERING	Total	5,014	0	0	0	0	0	0	5,014

RESPONSIBLE AGENCY: **FDOT**

Item Segment TOTAL ALL Years ALL Phases: $5,014

Item Number: 250633 **Item TOTAL ALL Years ALL Phases ALL Segments: $8,644**

DRAFT

HIGHWAYS

TPO Project No:	DT2506332
LRTP Ref:	06-09
County:	DIST/ST-WIDE
Roadway ID:	
Lanes Exist:	
Lanes Improved:	
Lanes Added:	
Project Length:	
District:	6

Project Description: **DISTRICTWIDE CONSTRUCTABILITY REVIEW CONSULTANT**

Type of Work: **PRELIMINARY ENGINEERING**

SIS or Non-SIS: **No**

Extra Description:

PHASE :	Funding Source	Proposed Funding (in $000s) <2022	2021 - 2022	2022 - 2023	2023 - 2024	2024 - 2025	2025 - 2026	>2026	All Years
		1,085	0	0	0	0	0	0	1,085
PRELIMINARY ENGINEERING	Total	1,085	0	0	0	0	0	0	1,085

RESPONSIBLE AGENCY: **FDOT**

Item Segment TOTAL ALL Years ALL Phases: $1,085

Item Number: 250633 **Item TOTAL ALL Years ALL Phases ALL Segments: $8,644**

TPO Project No:	DT2506333
LRTP Ref:	06-09
County:	DIST/ST-WIDE
Roadway ID:	
Lanes Exist:	
Lanes Improved:	
Lanes Added:	
Project Length:	
District:	6

Project Description: **DISTRICTWIDE CONSTRUCTABILITY REVIEW CONSULTANT**

Type of Work: **PRELIMINARY ENGINEERING**

SIS or Non-SIS: **No**

Extra Description:

PHASE :	Funding Source	Proposed Funding (in $000s) <2022	2021 - 2022	2022 - 2023	2023 - 2024	2024 - 2025	2025 - 2026	>2026	All Years
	DS	556	200	200	0	0	0	0	956
PRELIMINARY ENGINEERING	Total	556	200	200	0	0	0	0	956
	DS	89	50	50	0	0	0	0	189
CONSTRUCTION	Total	89	50	50	0	0	0	0	189

RESPONSIBLE AGENCY: **FDOT**

Item Segment TOTAL ALL Years ALL Phases: $1,145

Item Number: 250633 **Item TOTAL ALL Years ALL Phases ALL Segments: $8,644**

DRAFT

HIGHWAYS

TPO Project No:	DT2506334
LRTP Ref:	06-09
County:	DIST/ST-WIDE
Roadway ID:	
Lanes Exist:	
Lanes Improved:	
Lanes Added:	
Project Length:	
District:	6

Project Description: **DISTRICTWIDE CONSTRUCTABILITY REVIEW CONSULTANT**

Type of Work: **PRELIMINARY ENGINEERING**

SIS or Non-SIS: **No**

Extra Description:

PHASE :	Funding Source	Proposed Funding (in $000s) <2022	2021 - 2022	2022 - 2023	2023 - 2024	2024 - 2025	2025 - 2026	>2026	All Years
	DS	0	0	300	300	300	300	0	1,200
PRELIMINARY ENGINEERING	Total	0	0	300	300	300	300	0	1,200
	DS	0	0	50	50	50	50	0	200
CONSTRUCTION	Total	0	0	50	50	50	50	0	200

RESPONSIBLE AGENCY: **FDOT**

Item Segment TOTAL ALL Years ALL Phases: $1,400

Item Number: 250633 **Item TOTAL ALL Years ALL Phases ALL Segments: $8,644**

TPO Project No:	DT2506471
LRTP Ref:	06-09
County:	DIST/ST-WIDE
Roadway ID:	
Lanes Exist:	
Lanes Improved:	
Lanes Added:	
Project Length:	
District:	6

Project Description: **DISTRICTWIDE REPAIR / REHAB PLANS PREPARATION**

Type of Work: **BRIDGE-REPAIR/REHABILITATION**

SIS or Non-SIS: **No**

Extra Description:

PHASE :	Funding Source	Proposed Funding (in $000s) <2022	2021 - 2022	2022 - 2023	2023 - 2024	2024 - 2025	2025 - 2026	>2026	All Years
		543	0	0	0	0	0	0	543
PRELIMINARY ENGINEERING	Total	543	0	0	0	0	0	0	543

RESPONSIBLE AGENCY: **FDOT**

Item Segment TOTAL ALL Years ALL Phases: $543

Item Number: 250647 **Item TOTAL ALL Years ALL Phases ALL Segments: $2,053**

DRAFT

HIGHWAYS

TPO Project No:	DT2506472
LRTP Ref:	06-09
County:	DIST/ST-WIDE
Roadway ID:	
Lanes Exist:	
Lanes Improved:	
Lanes Added:	
Project Length:	
District:	6

Project Description: **DISTRICTWIDE REPAIR / REHAB PLANS PREPARATION**

Type of Work: **BRIDGE-REPAIR/REHABILITATION** SIS or Non-SIS: **No**

Extra Description:

PHASE :	Funding Source	Proposed Funding (in $000s) <2022	2021 - 2022	2022 - 2023	2023 - 2024	2024 - 2025	2025 - 2026	>2026	All Years
		1,278	0	0	0	0	0	0	1,278
PRELIMINARY ENGINEERING	Total	1,278	0	0	0	0	0	0	1,278
		72	0	0	0	0	0	0	72
CONSTRUCTION	Total	72	0	0	0	0	0	0	72

RESPONSIBLE AGENCY: **FDOT**

Item Segment TOTAL ALL Years ALL Phases: $1,350

Item Number: 250647 **Item TOTAL ALL Years ALL Phases ALL Segments: $2,053**

TPO Project No:	DT2506473
LRTP Ref:	06-09
County:	DIST/ST-WIDE
Roadway ID:	
Lanes Exist:	
Lanes Improved:	
Lanes Added:	
Project Length:	
District:	6

Project Description: **DISTRICTWIDE REPAIR / REHAB PLANS PREPARATION**

Type of Work: **BRIDGE-REPAIR/REHABILITATION** SIS or Non-SIS: **No**

Extra Description:

PHASE :	Funding Source	Proposed Funding (in $000s) <2022	2021 - 2022	2022 - 2023	2023 - 2024	2024 - 2025	2025 - 2026	>2026	All Years
		55	0	0	0	0	0	0	55
PRELIMINARY ENGINEERING	Total	55	0	0	0	0	0	0	55

RESPONSIBLE AGENCY: **FDOT**

Item Segment TOTAL ALL Years ALL Phases: $55

Item Number: 250647 **Item TOTAL ALL Years ALL Phases ALL Segments: $2,053**

DRAFT

HIGHWAYS

TPO Project No:	DT2506474
LRTP Ref:	06-09
County:	DIST/ST-WIDE
Roadway ID:	
Lanes Exist:	
Lanes Improved:	
Lanes Added:	
Project Length:	
District:	6

Project Description: **DISTRICTWIDE REPAIR / REHAB PLANS PREPARATION**

Type of Work: **BRIDGE-REPAIR/REHABILITATION** SIS or Non-SIS: **No**

Extra Description:

PHASE :	Funding Source	Proposed Funding (in $000s) <2022	2021 - 2022	2022 - 2023	2023 - 2024	2024 - 2025	2025 - 2026	>2026	All Years
	BRRP	0	0	0	100	0	0	0	100
	DIH	0	0	0	5	0	0	0	5
PRELIMINARY ENGINEERING	Total	0	0	0	105	0	0	0	105

RESPONSIBLE AGENCY: **FDOT**

Item Segment TOTAL ALL Years ALL Phases: $105

Item Number: 250647 Item TOTAL ALL Years ALL Phases ALL Segments: $2,053

TPO Project No:	DT2506501
LRTP Ref:	06-09
County:	DIST/ST-WIDE
Roadway ID:	
Lanes Exist:	
Lanes Improved:	
Lanes Added:	
Project Length:	
District:	6

Project Description: **DISTRICTWIDE TRAFFIC OPERATIONS - OPERATIONAL STUDIES CONSULTANT**

Type of Work: **TRAFFIC ENGINEERING STUDY** SIS or Non-SIS: **No**

Extra Description:

PHASE :	Funding Source	Proposed Funding (in $000s) <2022	2021 - 2022	2022 - 2023	2023 - 2024	2024 - 2025	2025 - 2026	>2026	All Years
		2,295	0	0	0	0	0	0	2,295
PRELIMINARY ENGINEERING	Total	2,295	0	0	0	0	0	0	2,295

RESPONSIBLE AGENCY: **FDOT**

Item Segment TOTAL ALL Years ALL Phases: $2,295

Item Number: 250650 Item TOTAL ALL Years ALL Phases ALL Segments: $6,113

DRAFT

HIGHWAYS

TPO Project No:	DT2506502
LRTP Ref:	06-09
County:	DIST/ST-WIDE
Roadway ID:	
Lanes Exist:	
Lanes Improved:	
Lanes Added:	
Project Length:	
District:	6

Project Description: **DISTRICTWIDE TRAFFIC OPERATIONS - OPERATIONAL STUDIES CONSULTANT**

Type of Work: **TRAFFIC ENGINEERING STUDY**

SIS or Non-SIS: **No**

Extra Description:

PHASE :	Funding Source	Proposed Funding (in $000s) <2022	2021 - 2022	2022 - 2023	2023 - 2024	2024 - 2025	2025 - 2026	>2026	All Years
		315	0	0	0	0	0	0	315
PRELIMINARY ENGINEERING	Total	315	0	0	0	0	0	0	315

RESPONSIBLE AGENCY: **FDOT**

Item Segment TOTAL ALL Years ALL Phases: $315

Item Number: 250650 **Item TOTAL ALL Years ALL Phases ALL Segments: $6,113**

TPO Project No:	DT2506503
LRTP Ref:	06-09
County:	DIST/ST-WIDE
Roadway ID:	
Lanes Exist:	
Lanes Improved:	
Lanes Added:	
Project Length:	
District:	6

Project Description: **DISTRICTWIDE TRAFFIC OPERATIONS - SAFETY STUDIES CONSULTANT**

Type of Work: **TRAFFIC ENGINEERING STUDY**

SIS or Non-SIS: **No**

Extra Description:

PHASE :	Funding Source	Proposed Funding (in $000s) <2022	2021 - 2022	2022 - 2023	2023 - 2024	2024 - 2025	2025 - 2026	>2026	All Years
		1,388	0	0	0	0	0	0	1,388
PRELIMINARY ENGINEERING	Total	1,388	0	0	0	0	0	0	1,388

RESPONSIBLE AGENCY: **FDOT**

Item Segment TOTAL ALL Years ALL Phases: $1,388

Item Number: 250650 **Item TOTAL ALL Years ALL Phases ALL Segments: $6,113**

DRAFT

HIGHWAYS

TPO Project No:	DT2506505
LRTP Ref:	06-09
County:	DIST/ST-WIDE
Roadway ID:	
Lanes Exist:	
Lanes Improved:	
Lanes Added:	
Project Length:	
District:	6

Project Description: **DISTRICTWIDE TRAFFIC OPERATIONS - SAFETY STUDIES CONSULTANT**

Type of Work: **TRAFFIC ENGINEERING STUDY**

SIS or Non-SIS: **No**

Extra Description:

PHASE :	Funding Source	Proposed Funding (in $000s) <2022	2021 - 2022	2022 - 2023	2023 - 2024	2024 - 2025	2025 - 2026	>2026	All Years
	DIH	10	0	0	0	0	0	0	10
	DS	600	300	300	300	300	0	0	1,800
PRELIMINARY ENGINEERING	Total	610	300	300	300	300	0	0	1,810

RESPONSIBLE AGENCY: **FDOT**

Item Segment TOTAL ALL Years ALL Phases: $1,810

Item Number: 250650 **Item TOTAL ALL Years ALL Phases ALL Segments: $6,113**

TPO Project No:	DT2506506
LRTP Ref:	06-09
County:	DIST/ST-WIDE
Roadway ID:	
Lanes Exist:	
Lanes Improved:	
Lanes Added:	
Project Length:	
District:	6

Project Description: **DISTRICTWIDE TRAFFIC OPERATIONS - SAFETY STUDIES CONSULTANT**

Type of Work: **TRAFFIC ENGINEERING STUDY**

SIS or Non-SIS: **No**

Extra Description:

PHASE :	Funding Source	Proposed Funding (in $000s) <2022	2021 - 2022	2022 - 2023	2023 - 2024	2024 - 2025	2025 - 2026	>2026	All Years
	DIH	0	0	0	0	0	5	0	5
	DS	0	0	0	0	0	300	0	300
PRELIMINARY ENGINEERING	Total	0	0	0	0	0	305	0	305

RESPONSIBLE AGENCY: **FDOT**

Item Segment TOTAL ALL Years ALL Phases: $305

Item Number: 250650 **Item TOTAL ALL Years ALL Phases ALL Segments: $6,113**

DRAFT

HIGHWAYS

TPO Project No:	DT2506541
LRTP Ref:	06-09
County:	DIST/ST-WIDE
Roadway ID:	
Lanes Exist:	
Lanes Improved:	
Lanes Added:	
Project Length:	
District:	6

Project Description: **DISTRICTWIDE COMMUNITY SAFETY**

Type of Work: **SAFETY PROJECT**

SIS or Non-SIS: **No**

Extra Description:

PHASE :	Funding Source	<2022	2021 - 2022	2022 - 2023	2023 - 2024	2024 - 2025	2025 - 2026	>2026	All Years
		Proposed Funding (in $000s)							
	DIH	75	0	0	0	0	0	0	75
	NHTS	580	30	30	30	30	30	0	730
	SS	64	0	0	0	0	0	0	64
PRELIMINARY ENGINEERING	**Total**	**719**	**30**	**30**	**30**	**30**	**30**	**0**	**869**

RESPONSIBLE AGENCY: **FDOT**

Item Segment TOTAL ALL Years ALL Phases: $869

Item Number: 250654 **Item TOTAL ALL Years ALL Phases ALL Segments: $869**

TPO Project No:	DT2506621
LRTP Ref:	06-09
County:	DIST/ST-WIDE
Roadway ID:	
Lanes Exist:	
Lanes Improved:	
Lanes Added:	
Project Length:	
District:	6

Project Description: **DISTRICTWIDE TRAFFIC OPERATIONS - SAFETY CONSULTANT STUDIES**

Type of Work: **TRAFFIC ENGINEERING STUDY**

SIS or Non-SIS: **No**

Extra Description:

PHASE :	Funding Source	<2022	2021 - 2022	2022 - 2023	2023 - 2024	2024 - 2025	2025 - 2026	>2026	All Years
		Proposed Funding (in $000s)							
		51	0	0	0	0	0	0	51
		325	0	0	0	0	0	0	325
		276	0	0	0	0	0	0	276
PRELIMINARY ENGINEERING	**Total**	**652**	**0**	**0**	**0**	**0**	**0**	**0**	**652**

RESPONSIBLE AGENCY: **FDOT**

Item Segment TOTAL ALL Years ALL Phases: $652

Item Number: 250662 **Item TOTAL ALL Years ALL Phases ALL Segments: $7,130**

DRAFT

HIGHWAYS

TPO Project No:	DT2506622
LRTP Ref:	06-09
County:	DIST/ST-WIDE
Roadway ID:	
Lanes Exist:	
Lanes Improved:	
Lanes Added:	
Project Length:	
District:	6

Project Description: **DISTRICTWIDE TRAFFIC OPERATIONS - SAFETY CONSULTANT STUDIES**

Type of Work: **TRAFFIC ENGINEERING STUDY**

SIS or Non-SIS: **No**

Extra Description:

PHASE :	Funding Source	Proposed Funding (in $000s) <2022	2021 - 2022	2022 - 2023	2023 - 2024	2024 - 2025	2025 - 2026	>2026	All Years
		1,771	0	0	0	0	0	0	1,771
PRELIMINARY ENGINEERING	Total	1,771	0	0	0	0	0	0	1,771

RESPONSIBLE AGENCY: **FDOT**

Item Segment TOTAL ALL Years ALL Phases: $1,771

Item Number: 250662 **Item TOTAL ALL Years ALL Phases ALL Segments: $7,130**

TPO Project No:	DT2506623
LRTP Ref:	06-09
County:	DIST/ST-WIDE
Roadway ID:	
Lanes Exist:	
Lanes Improved:	
Lanes Added:	
Project Length:	
District:	6

Project Description: **DISTRICTWIDE TRAFFIC OPERATIONS - SAFETY STUDIES CONSULTANT**

Type of Work: **TRAFFIC ENGINEERING STUDY**

SIS or Non-SIS: **No**

Extra Description:

PHASE :	Funding Source	Proposed Funding (in $000s) <2022	2021 - 2022	2022 - 2023	2023 - 2024	2024 - 2025	2025 - 2026	>2026	All Years
		1,495	0	0	0	0	0	0	1,495
PRELIMINARY ENGINEERING	Total	1,495	0	0	0	0	0	0	1,495

RESPONSIBLE AGENCY: **FDOT**

Item Segment TOTAL ALL Years ALL Phases: $1,495

Item Number: 250662 **Item TOTAL ALL Years ALL Phases ALL Segments: $7,130**

DRAFT

HIGHWAYS

TPO Project No:	DT2506624
LRTP Ref:	06-09
County:	DIST/ST-WIDE
Roadway ID:	
Lanes Exist:	
Lanes Improved:	
Lanes Added:	
Project Length:	
District:	6

Project Description: **DISTRICTWIDE TRAFFIC OPERATIONS - SAFETY STUDIES CONSULTANT**

Type of Work: **TRAFFIC ENGINEERING STUDY**

SIS or Non-SIS: **No**

Extra Description:

PHASE :	Funding Source	<2022	2021 - 2022	2022 - 2023	2023 - 2024	2024 - 2025	2025 - 2026	>2026	All Years
		Proposed Funding (in $000s)							
		1,687	0	0	0	0	0	0	1,687
PRELIMINARY ENGINEERING	Total	1,687	0	0	0	0	0	0	1,687

RESPONSIBLE AGENCY: **FDOT**

Item Segment TOTAL ALL Years ALL Phases: $1,687

Item Number: 250662 **Item TOTAL ALL Years ALL Phases ALL Segments: $7,130**

TPO Project No:	DT2506625
LRTP Ref:	06-09
County:	DIST/ST-WIDE
Roadway ID:	
Lanes Exist:	
Lanes Improved:	
Lanes Added:	
Project Length:	
District:	6

Project Description: **DISTRICTWIDE TRAFFIC OPERATIONS - SAFETY STUDIES CONSULTANT**

Type of Work: **TRAFFIC ENGINEERING STUDY**

SIS or Non-SIS: **No**

Extra Description:

PHASE :	Funding Source	<2022	2021 - 2022	2022 - 2023	2023 - 2024	2024 - 2025	2025 - 2026	>2026	All Years
		Proposed Funding (in $000s)							
	DIH	0	5	5	5	5	5	0	25
	DS	0	300	300	300	300	300	0	1,500
PRELIMINARY ENGINEERING	Total	0	305	305	305	305	305	0	1,525

RESPONSIBLE AGENCY: **FDOT**

Item Segment TOTAL ALL Years ALL Phases: $1,525

Item Number: 250662 **Item TOTAL ALL Years ALL Phases ALL Segments: $7,130**

DRAFT

HIGHWAYS

TPO Project No:	DT2506681
LRTP Ref:	06-09
County:	DIST/ST-WIDE
Roadway ID:	
Lanes Exist:	
Lanes Improved:	
Lanes Added:	
Project Length:	
District:	6

Project Description: **DISTRICTWIDE MITIGATION SITE MAINTENANCE**

Type of Work: **ENVIRONMENTAL TEST/MITIGATE** SIS or Non-SIS: **No**

Extra Description:

PHASE :	Funding Source	Proposed Funding (in $000s) <2022	2021 - 2022	2022 - 2023	2023 - 2024	2024 - 2025	2025 - 2026	>2026	All Years
		5,258	0	0	0	0	0	0	5,258
PROJECT DEVELOPMENT AND ENVIRONMENTAL	Total	5,258	0	0	0	0	0	0	5,258

RESPONSIBLE AGENCY: **FDOT**

Item Segment TOTAL ALL Years ALL Phases: $5,258

Item Number: 250668 **Item TOTAL ALL Years ALL Phases ALL Segments: $7,929**

TPO Project No:	DT2506682
LRTP Ref:	06-09
County:	DIST/ST-WIDE
Roadway ID:	
Lanes Exist:	
Lanes Improved:	
Lanes Added:	
Project Length:	
District:	6

Project Description: **DISTRICTWIDE MITIGATION SITE MAINTENANCE**

Type of Work: **ENVIRONMENTAL TEST/MITIGATE** SIS or Non-SIS: **No**

Extra Description:

PHASE :	Funding Source	Proposed Funding (in $000s) <2022	2021 - 2022	2022 - 2023	2023 - 2024	2024 - 2025	2025 - 2026	>2026	All Years
	DIH	157	50	25	25	25	25	0	307
	DS	1,464	100	0	0	0	0	0	1,564
PROJECT DEVELOPMENT AND ENVIRONMENTAL	Total	1,621	150	25	25	25	25	0	1,871

RESPONSIBLE AGENCY: **FDOT**

Item Segment TOTAL ALL Years ALL Phases: $1,871

Item Number: 250668 **Item TOTAL ALL Years ALL Phases ALL Segments: $7,929**

DRAFT

HIGHWAYS

TPO Project No:	DT2506684
LRTP Ref:	06-09
County:	DIST/ST-WIDE
Roadway ID:	
Lanes Exist:	
Lanes Improved:	
Lanes Added:	
Project Length:	
District:	6

Project Description: **DISTRICTWIDE MITIGATION SITE MAINTENANCE**

Type of Work: **ENVIRONMENTAL TEST/MITIGATE** SIS or Non-SIS: **No**

Extra Description:

PHASE :	Funding Source	Proposed Funding (in $000s) <2022	2021 - 2022	2022 - 2023	2023 - 2024	2024 - 2025	2025 - 2026	>2026	All Years
	DS	0	50	200	200	100	0	0	550
PROJECT DEVELOPMENT AND ENVIRONMENTAL	Total	0	50	200	200	100	0	0	550

RESPONSIBLE AGENCY: **FDOT**

Item Segment TOTAL ALL Years ALL Phases: $550

Item Number: 250668 **Item TOTAL ALL Years ALL Phases ALL Segments: $7,929**

TPO Project No:	DT2506685
LRTP Ref:	06-09
County:	DIST/ST-WIDE
Roadway ID:	
Lanes Exist:	
Lanes Improved:	
Lanes Added:	
Project Length:	
District:	6

Project Description: **DISTRICTWIDE MITIGATION SITE MAINTENANCE**

Type of Work: **ENVIRONMENTAL TEST/MITIGATE** SIS or Non-SIS: **No**

Extra Description:

PHASE :	Funding Source	Proposed Funding (in $000s) <2022	2021 - 2022	2022 - 2023	2023 - 2024	2024 - 2025	2025 - 2026	>2026	All Years
	DS	0	0	0	0	50	200	0	250
PROJECT DEVELOPMENT AND ENVIRONMENTAL	Total	0	0	0	0	50	200	0	250

RESPONSIBLE AGENCY: **FDOT**

Item Segment TOTAL ALL Years ALL Phases: $250

Item Number: 250668 **Item TOTAL ALL Years ALL Phases ALL Segments: $7,929**

DRAFT

HIGHWAYS

TPO Project No:	DT2506761
LRTP Ref:	06-09
County:	DIST/ST-WIDE
Roadway ID:	
Lanes Exist:	
Lanes Improved:	
Lanes Added:	
Project Length:	
District:	6

Project Description: **DISTRICTWIDE CONSTRUCTION ENGINEERING INSPECTION CONSULTANT SURVEYS**

Type of Work: **SPECIAL SURVEYS**

SIS or Non-SIS: **No**

Extra Description:

PHASE :	Funding Source	Proposed Funding (in $000s) <2022	2021 - 2022	2022 - 2023	2023 - 2024	2024 - 2025	2025 - 2026	>2026	All Years
		1,937	0	0	0	0	0	0	1,937
CONSTRUCTION	Total	1,937	0	0	0	0	0	0	1,937

RESPONSIBLE AGENCY: **FDOT**

Item Segment TOTAL ALL Years ALL Phases: $1,937

Item Number: 250676 **Item TOTAL ALL Years ALL Phases ALL Segments: $3,056**

TPO Project No:	DT2506762
LRTP Ref:	06-09
County:	DIST/ST-WIDE
Roadway ID:	
Lanes Exist:	
Lanes Improved:	
Lanes Added:	
Project Length:	
District:	6

Project Description: **DISTRICTWIDE CONSTRUCTION ENGINEERING INSPECTION CONSULTANT SURVEYS**

Type of Work: **SPECIAL SURVEYS**

SIS or Non-SIS: **No**

Extra Description:

PHASE :	Funding Source	Proposed Funding (in $000s) <2022	2021 - 2022	2022 - 2023	2023 - 2024	2024 - 2025	2025 - 2026	>2026	All Years
		159	0	0	0	0	0	0	159
CONSTRUCTION	Total	159	0	0	0	0	0	0	159

RESPONSIBLE AGENCY: **FDOT**

Item Segment TOTAL ALL Years ALL Phases: $159

Item Number: 250676 **Item TOTAL ALL Years ALL Phases ALL Segments: $3,056**

DRAFT

HIGHWAYS

TPO Project No:	DT2506763
LRTP Ref:	06-09
County:	DIST/ST-WIDE
Roadway ID:	
Lanes Exist:	
Lanes Improved:	
Lanes Added:	
Project Length:	
District:	6

Project Description: **DISTRICTWIDE CONSTRUCTION ENGINEERING INSPECTION CONSULTANT SURVEYS**

Type of Work: **SPECIAL SURVEYS**

SIS or Non-SIS: **No**

Extra Description:

PHASE :	Funding Source	Proposed Funding (in $000s) <2022	2021 - 2022	2022 - 2023	2023 - 2024	2024 - 2025	2025 - 2026	>2026	All Years
	DS	200	50	50	50	0	0	0	350
PRELIMINARY ENGINEERING	Total	200	50	50	50	0	0	0	350
	DS	200	0	0	0	0	0	0	200
CONSTRUCTION	Total	200	0	0	0	0	0	0	200

RESPONSIBLE AGENCY: **FDOT**

Item Segment TOTAL ALL Years ALL Phases: $550

Item Number: 250676 **Item TOTAL ALL Years ALL Phases ALL Segments: $3,056**

TPO Project No:	DT2506764
LRTP Ref:	06-09
County:	DIST/ST-WIDE
Roadway ID:	
Lanes Exist:	
Lanes Improved:	
Lanes Added:	
Project Length:	
District:	6

Project Description: **DISTRICTWIDE CONSTRUCTION ENGINEERING INSPECTION CONSULTANT SURVEYS**

Type of Work: **SPECIAL SURVEYS**

SIS or Non-SIS: **No**

Extra Description:

PHASE :	Funding Source	Proposed Funding (in $000s) <2022	2021 - 2022	2022 - 2023	2023 - 2024	2024 - 2025	2025 - 2026	>2026	All Years
	DS	0	0	0	10	100	100	0	210
PRELIMINARY ENGINEERING	Total	0	0	0	10	100	100	0	210
	DS	0	0	0	100	50	50	0	200
CONSTRUCTION	Total	0	0	0	100	50	50	0	200

RESPONSIBLE AGENCY: **FDOT**

Item Segment TOTAL ALL Years ALL Phases: $410

Item Number: 250676 **Item TOTAL ALL Years ALL Phases ALL Segments: $3,056**

DRAFT

HIGHWAYS

TPO Project No:	DT2506781
LRTP Ref:	06-09
County:	DIST/ST-WIDE
Roadway ID:	
Lanes Exist:	
Lanes Improved:	
Lanes Added:	
Project Length:	
District:	6

Project Description: **DISTRICT FEDERAL AID ADMINISTRATION**

Type of Work: **TRANSPORTATION PLANNING**

SIS or Non-SIS: **No**

Extra Description:

PHASE :	Funding Source	Proposed Funding (in $000s) <2022	2021 - 2022	2022 - 2023	2023 - 2024	2024 - 2025	2025 - 2026	>2026	All Years
		323	0	0	0	0	0	0	323
		2	0	0	0	0	0	0	2
ADMINISTRATION	Total	325	0	0	0	0	0	0	325

RESPONSIBLE AGENCY: **FDOT**

Item Segment TOTAL ALL Years ALL Phases: $325

Item Number: 250678 **Item TOTAL ALL Years ALL Phases ALL Segments: $13,276**

TPO Project No:	DT2506782
LRTP Ref:	06-09
County:	DIST/ST-WIDE
Roadway ID:	
Lanes Exist:	
Lanes Improved:	
Lanes Added:	
Project Length:	
District:	6

Project Description: **DISTRICT WORK PROGRAM / FEDERAL AID / BUDGET STAFF ACTIVITIES**

Type of Work: **TRANSPORTATION PLANNING**

SIS or Non-SIS: **No**

Extra Description:

PHASE :	Funding Source	Proposed Funding (in $000s) <2022	2021 - 2022	2022 - 2023	2023 - 2024	2024 - 2025	2025 - 2026	>2026	All Years
	D	10,360	500	500	500	500	500	0	12,860
ADMINISTRATION	Total	10,360	500	500	500	500	500	0	12,860

RESPONSIBLE AGENCY: **FDOT**

Item Segment TOTAL ALL Years ALL Phases: $12,860

Item Number: 250678 **Item TOTAL ALL Years ALL Phases ALL Segments: $13,276**

DRAFT

HIGHWAYS

TPO Project No:	DT2506783
LRTP Ref:	06-09
County:	DIST/ST-WIDE
Roadway ID:	
Lanes Exist:	
Lanes Improved:	
Lanes Added:	
Project Length:	
District:	6

Project Description: **TRANSPORTATION ADMINISTRATION SUPPORT STAFF ACTIVITIES**

Type of Work: **TRANSPORTATION PLANNING**

SIS or Non-SIS: **No**

Extra Description:

PHASE :	Funding Source	Proposed Funding (in $000s) <2022	2021 - 2022	2022 - 2023	2023 - 2024	2024 - 2025	2025 - 2026	>2026	All Years
		91	0	0	0	0	0	0	91
ADMINISTRATION	Total	91	0	0	0	0	0	0	91

RESPONSIBLE AGENCY: **FDOT**

Item Segment TOTAL ALL Years ALL Phases: $91

Item Number: 250678 **Item TOTAL ALL Years ALL Phases ALL Segments: $13,276**

TPO Project No:	DT2506801
LRTP Ref:	06-09
County:	DIST/ST-WIDE
Roadway ID:	
Lanes Exist:	
Lanes Improved:	
Lanes Added:	
Project Length:	
District:	6

Project Description: **DISTRICTWIDE ENVIRONMENTAL - COMPLIANCE CONSULTANT**

Type of Work: **ENVIRONMENTAL PERMITS ACQ**

SIS or Non-SIS: **No**

Extra Description:

PHASE :	Funding Source	Proposed Funding (in $000s) <2022	2021 - 2022	2022 - 2023	2023 - 2024	2024 - 2025	2025 - 2026	>2026	All Years
		3,772	0	0	0	0	0	0	3,772
PROJECT DEVELOPMENT AND ENVIRONMENTAL	Total	3,772	0	0	0	0	0	0	3,772

RESPONSIBLE AGENCY: **FDOT**

Item Segment TOTAL ALL Years ALL Phases: $3,772

Item Number: 250680 **Item TOTAL ALL Years ALL Phases ALL Segments: $6,364**

DRAFT

HIGHWAYS

TPO Project No:	DT2506802
LRTP Ref:	06-09
County:	DIST/ST-WIDE
Roadway ID:	
Lanes Exist:	
Lanes Improved:	
Lanes Added:	
Project Length:	
District:	6

Project Description: **DISTRICTWIDE ENVIRONMENTAL - COMPLIANCE CONSULTANT**

Type of Work: **ENVIRONMENTAL PERMITS ACQ**

SIS or Non-SIS: **No**

Extra Description:

PHASE :

Funding Source	Proposed Funding (in $000s) <2022	2021 - 2022	2022 - 2023	2023 - 2024	2024 - 2025	2025 - 2026	>2026	All Years
DIH	51	10	10	10	10	0	0	91
DS	1,651	50	50	0	0	0	0	1,751
PROJECT DEVELOPMENT AND ENVIRONMENTAL Total	**1,702**	**60**	**60**	**10**	**10**	**0**	**0**	**1,842**

RESPONSIBLE AGENCY: **FDOT**

Item Segment TOTAL ALL Years ALL Phases: $1,842

Item Number: 250680 **Item TOTAL ALL Years ALL Phases ALL Segments: $6,364**

TPO Project No:	DT2506803
LRTP Ref:	06-09
County:	DIST/ST-WIDE
Roadway ID:	
Lanes Exist:	
Lanes Improved:	
Lanes Added:	
Project Length:	
District:	6

Project Description: **DISTRICTWIDE ENVIRONMENTAL - COMPLIANCE CONSULTANT**

Type of Work: **ENVIRONMENTAL PERMITS ACQ**

SIS or Non-SIS: **No**

Extra Description:

PHASE :

Funding Source	Proposed Funding (in $000s) <2022	2021 - 2022	2022 - 2023	2023 - 2024	2024 - 2025	2025 - 2026	>2026	All Years
DS	0	100	100	100	300	100	0	700
PROJECT DEVELOPMENT AND ENVIRONMENTAL Total	**0**	**100**	**100**	**100**	**300**	**100**	**0**	**700**

RESPONSIBLE AGENCY: **FDOT**

Item Segment TOTAL ALL Years ALL Phases: $700

Item Number: 250680 **Item TOTAL ALL Years ALL Phases ALL Segments: $6,364**

DRAFT

HIGHWAYS

TPO Project No:	DT2506804
LRTP Ref:	06-09
County:	DIST/ST-WIDE
Roadway ID:	
Lanes Exist:	
Lanes Improved:	
Lanes Added:	
Project Length:	
District:	6

Project Description: **ISTRICTWIDE ENVIRONMENTAL COMPLIANCE CONSULTANT**

Type of Work: **ENVIRONMENTAL PERMITS ACQ**

SIS or Non-SIS: **No**

Extra Description:

PHASE :	Funding Source	Proposed Funding (in $000s) <2022	2021 - 2022	2022 - 2023	2023 - 2024	2024 - 2025	2025 - 2026	>2026	All Years
	DS	0	0	0	0	0	50	0	50
PROJECT DEVELOPMENT AND ENVIRONMENTAL	Total	0	0	0	0	0	50	0	50

RESPONSIBLE AGENCY: **FDOT**

Item Segment TOTAL ALL Years ALL Phases: $50

Item Number: 250680 **Item TOTAL ALL Years ALL Phases ALL Segments: $6,364**

TPO Project No:	DT2506861
LRTP Ref:	06-09
County:	DIST/ST-WIDE
Roadway ID:	
Lanes Exist:	
Lanes Improved:	
Lanes Added:	
Project Length:	
District:	6

Project Description: **DISTRICTWIDE RIGHT-OF-WAY LOCATION SURVEY CONSULTNT**

Type of Work: **PRELIMINARY ENGINEERING**

SIS or Non-SIS: **No**

Extra Description:

PHASE :	Funding Source	Proposed Funding (in $000s) <2022	2021 - 2022	2022 - 2023	2023 - 2024	2024 - 2025	2025 - 2026	>2026	All Years
		10,520	0	0	0	0	0	0	10,520
PRELIMINARY ENGINEERING	Total	10,520	0	0	0	0	0	0	10,520

RESPONSIBLE AGENCY: **FDOT**

Item Segment TOTAL ALL Years ALL Phases: $10,520

Item Number: 250686 **Item TOTAL ALL Years ALL Phases ALL Segments: $20,290**

DRAFT

HIGHWAYS

TPO Project No:	DT2506862
LRTP Ref:	06-09
County:	DIST/ST-WIDE
Roadway ID:	
Lanes Exist:	
Lanes Improved:	
Lanes Added:	
Project Length:	
District:	6

Project Description: **DISTRICTWIDE MISCELLANEOUS LOCATION SURVEY CONSULTANT**

Type of Work: **PRELIMINARY ENGINEERING**

SIS or Non-SIS: **No**

Extra Description:

PHASE :	Funding Source	Proposed Funding (in $000s) <2022	2021 - 2022	2022 - 2023	2023 - 2024	2024 - 2025	2025 - 2026	>2026	All Years
	DS	4,063	200	0	0	0	0	0	4,263
PRELIMINARY ENGINEERING	Total	4,063	200	0	0	0	0	0	4,263

RESPONSIBLE AGENCY: **FDOT**

Item Segment TOTAL ALL Years ALL Phases: $4,263

Item Number: 250686 **Item TOTAL ALL Years ALL Phases ALL Segments: $20,290**

TPO Project No:	DT2506863
LRTP Ref:	06-09
County:	DIST/ST-WIDE
Roadway ID:	
Lanes Exist:	
Lanes Improved:	
Lanes Added:	
Project Length:	
District:	6

Project Description: **DISTRICTWIDE MISCELLANEOUS LOCATION SURVEY CONSULTANT**

Type of Work: **PRELIMINARY ENGINEERING**

SIS or Non-SIS: **No**

Extra Description:

PHASE :	Funding Source	Proposed Funding (in $000s) <2022	2021 - 2022	2022 - 2023	2023 - 2024	2024 - 2025	2025 - 2026	>2026	All Years
	DS	157	300	300	300	300	0	0	1,357
PRELIMINARY ENGINEERING	Total	157	300	300	300	300	0	0	1,357

RESPONSIBLE AGENCY: **FDOT**

Item Segment TOTAL ALL Years ALL Phases: $1,357

Item Number: 250686 **Item TOTAL ALL Years ALL Phases ALL Segments: $20,290**

DRAFT

HIGHWAYS

TPO Project No:	DT2506864
LRTP Ref:	06-09
County:	DIST/ST-WIDE
Roadway ID:	
Lanes Exist:	
Lanes Improved:	
Lanes Added:	
Project Length:	
District:	6

Project Description: **DISTRICTWIDE MISCELLANEOUS LOCATION SURVEY CONSULTANT**

Type of Work: **PRELIMINARY ENGINEERING**

SIS or Non-SIS: **No**

Extra Description:

PHASE :	Funding Source	Proposed Funding (in $000s) <2022	2021 - 2022	2022 - 2023	2023 - 2024	2024 - 2025	2025 - 2026	>2026	All Years
	DS	0	250	250	250	250	250	0	1,250
PRELIMINARY ENGINEERING	Total	0	250	250	250	250	250	0	1,250

RESPONSIBLE AGENCY: **FDOT**

Item Segment TOTAL ALL Years ALL Phases: $1,250

Item Number: 250686 **Item TOTAL ALL Years ALL Phases ALL Segments: $20,290**

TPO Project No:	DT2506865
LRTP Ref:	06-09
County:	DIST/ST-WIDE
Roadway ID:	
Lanes Exist:	
Lanes Improved:	
Lanes Added:	
Project Length:	
District:	6

Project Description: **DISTRICTWIDE MISCELLANEOUS LOCATION SURVEY CONSULTANT**

Type of Work: **PRELIMINARY ENGINEERING**

SIS or Non-SIS: **No**

Extra Description:

PHASE :	Funding Source	Proposed Funding (in $000s) <2022	2021 - 2022	2022 - 2023	2023 - 2024	2024 - 2025	2025 - 2026	>2026	All Years
	DS	0	250	250	250	250	250	0	1,250
PRELIMINARY ENGINEERING	Total	0	250	250	250	250	250	0	1,250

RESPONSIBLE AGENCY: **FDOT**

Item Segment TOTAL ALL Years ALL Phases: $1,250

Item Number: 250686 **Item TOTAL ALL Years ALL Phases ALL Segments: $20,290**

DRAFT

HIGHWAYS

TPO Project No:	DT2506866
LRTP Ref:	06-09
County:	DIST/ST-WIDE
Roadway ID:	
Lanes Exist:	
Lanes Improved:	
Lanes Added:	
Project Length:	
District:	6

Project Description: **DISTRICTWIDE MISCELLANEOUS LOCATION SURVEY CONSULTANT**

Type of Work: **PRELIMINARY ENGINEERING**

SIS or Non-SIS: **No**

Extra Description:

PHASE :	Funding Source	Proposed Funding (in $000s) <2022	2021 - 2022	2022 - 2023	2023 - 2024	2024 - 2025	2025 - 2026	>2026	All Years
	DS	0	250	250	250	250	250	0	1,250
PRELIMINARY ENGINEERING	Total	0	250	250	250	250	250	0	1,250

RESPONSIBLE AGENCY: **FDOT**

Item Segment TOTAL ALL Years ALL Phases: $1,250

Item Number: 250686 **Item TOTAL ALL Years ALL Phases ALL Segments: $20,290**

TPO Project No:	DT2506867
LRTP Ref:	06-09
County:	DIST/ST-WIDE
Roadway ID:	
Lanes Exist:	
Lanes Improved:	
Lanes Added:	
Project Length:	
District:	6

Project Description: **DISTRICTWIDE MISCELLANEOUS LOCATION SURVEY CONSULTANT**

Type of Work: **PRELIMINARY ENGINEERING**

SIS or Non-SIS: **No**

Extra Description:

PHASE :	Funding Source	Proposed Funding (in $000s) <2022	2021 - 2022	2022 - 2023	2023 - 2024	2024 - 2025	2025 - 2026	>2026	All Years
	DS	0	0	0	0	0	200	0	200
PRELIMINARY ENGINEERING	Total	0	0	0	0	0	200	0	200

RESPONSIBLE AGENCY: **FDOT**

Item Segment TOTAL ALL Years ALL Phases: $200

Item Number: 250686 **Item TOTAL ALL Years ALL Phases ALL Segments: $20,290**

DRAFT

HIGHWAYS

TPO Project No:	DT2506868
LRTP Ref:	06-09
County:	DIST/ST-WIDE
Roadway ID:	
Lanes Exist:	
Lanes Improved:	
Lanes Added:	
Project Length:	
District:	6

Project Description: **DISTRICTWIDE MISCELLANEOUS LOCATION SURVEY CONSULTANT**

Type of Work: **PRELIMINARY ENGINEERING**

SIS or Non-SIS: **No**

Extra Description:

PHASE :	Funding Source	Proposed Funding (in $000s) <2022	2021 - 2022	2022 - 2023	2023 - 2024	2024 - 2025	2025 - 2026	>2026	All Years
	DS	0	0	0	0	0	200	0	200
PRELIMINARY ENGINEERING	Total	0	0	0	0	0	200	0	200

RESPONSIBLE AGENCY: **FDOT**

Item Segment TOTAL ALL Years ALL Phases: $200

Item Number: 250686 **Item TOTAL ALL Years ALL Phases ALL Segments: $20,290**

TPO Project No:	DT2506971
LRTP Ref:	06-09
County:	DIST/ST-WIDE
Roadway ID:	
Lanes Exist:	
Lanes Improved:	
Lanes Added:	
Project Length:	
District:	6

Project Description: **DISTRICTWIDE TITLE SEARCH**

Type of Work: **PRELIMINARY ENGINEERING**

SIS or Non-SIS: **No**

Extra Description:

PHASE :	Funding Source	Proposed Funding (in $000s) <2022	2021 - 2022	2022 - 2023	2023 - 2024	2024 - 2025	2025 - 2026	>2026	All Years
	DIH	121	0	0	0	0	0	0	121
	DS	2,277	118	18	18	18	18	0	2,467
PRELIMINARY ENGINEERING	Total	2,398	118	18	18	18	18	0	2,588

RESPONSIBLE AGENCY: **FDOT**

Item Segment TOTAL ALL Years ALL Phases: $2,588

Item Number: 250697 **Item TOTAL ALL Years ALL Phases ALL Segments: $3,863**

DRAFT

HIGHWAYS

TPO Project No:	DT2506972
LRTP Ref:	06-09
County:	DIST/ST-WIDE
Roadway ID:	
Lanes Exist:	
Lanes Improved:	
Lanes Added:	
Project Length:	
District:	6

Project Description: **DISTRICTWIDE TITLE SEARCH**

Type of Work: **PRELIMINARY ENGINEERING**

SIS or Non-SIS: **No**

Extra Description:

PHASE :	Funding Source	Proposed Funding (in $000s) <2022	2021 - 2022	2022 - 2023	2023 - 2024	2024 - 2025	2025 - 2026	>2026	All Years
	DS	525	150	0	0	0	0	0	675
PRELIMINARY ENGINEERING	Total	525	150	0	0	0	0	0	675

RESPONSIBLE AGENCY: **FDOT**

Item Segment TOTAL ALL Years ALL Phases: $675

Item Number: 250697 **Item TOTAL ALL Years ALL Phases ALL Segments: $3,863**

TPO Project No:	DT2506973
LRTP Ref:	06-09
County:	DIST/ST-WIDE
Roadway ID:	
Lanes Exist:	
Lanes Improved:	
Lanes Added:	
Project Length:	
District:	6

Project Description: **DISTRICTWIDE TITLE SEARCH**

Type of Work: **PRELIMINARY ENGINEERING**

SIS or Non-SIS: **No**

Extra Description:

PHASE :	Funding Source	Proposed Funding (in $000s) <2022	2021 - 2022	2022 - 2023	2023 - 2024	2024 - 2025	2025 - 2026	>2026	All Years
	DS	0	0	50	50	50	0	0	150
PRELIMINARY ENGINEERING	Total	0	0	50	50	50	0	0	150

RESPONSIBLE AGENCY: **FDOT**

Item Segment TOTAL ALL Years ALL Phases: $150

Item Number: 250697 **Item TOTAL ALL Years ALL Phases ALL Segments: $3,863**

DRAFT

HIGHWAYS

TPO Project No:	DT2506974
LRTP Ref:	06-09
County:	DIST/ST-WIDE
Roadway ID:	
Lanes Exist:	
Lanes Improved:	
Lanes Added:	
Project Length:	
District:	6

Project Description: **DISTRICTWIDE TITLE SEARCH**

Type of Work: **PRELIMINARY ENGINEERING**

SIS or Non-SIS: **No**

Extra Description:

PHASE :	Funding Source	Proposed Funding (in $000s) <2022	2021 - 2022	2022 - 2023	2023 - 2024	2024 - 2025	2025 - 2026	>2026	All Years
	DS	0	0	50	50	50	0	0	150
PRELIMINARY ENGINEERING	Total	0	0	50	50	50	0	0	150

RESPONSIBLE AGENCY: **FDOT**

Item Segment TOTAL ALL Years ALL Phases: $150

Item Number: 250697 **Item TOTAL ALL Years ALL Phases ALL Segments: $3,863**

TPO Project No:	DT2506975
LRTP Ref:	06-09
County:	DIST/ST-WIDE
Roadway ID:	
Lanes Exist:	
Lanes Improved:	
Lanes Added:	
Project Length:	
District:	6

Project Description: **DISTRICTWIDE TITLE SEARCH**

Type of Work: **PRELIMINARY ENGINEERING**

SIS or Non-SIS: **No**

Extra Description:

PHASE :	Funding Source	Proposed Funding (in $000s) <2022	2021 - 2022	2022 - 2023	2023 - 2024	2024 - 2025	2025 - 2026	>2026	All Years
	DS	0	0	0	0	0	50	0	50
PRELIMINARY ENGINEERING	Total	0	0	0	0	0	50	0	50

RESPONSIBLE AGENCY: **FDOT**

Item Segment TOTAL ALL Years ALL Phases: $50

Item Number: 250697 **Item TOTAL ALL Years ALL Phases ALL Segments: $3,863**

DRAFT

HIGHWAYS

TPO Project No:	DT2506976
LRTP Ref:	06-09
County:	DIST/ST-WIDE
Roadway ID:	
Lanes Exist:	
Lanes Improved:	
Lanes Added:	
Project Length:	
District:	6

Project Description: **DISTRICTWIDE TITLE SEARCH**

Type of Work: **PRELIMINARY ENGINEERING**

SIS or Non-SIS: **No**

Extra Description:

PHASE :	Funding Source	Proposed Funding (in $000s) <2022	2021 - 2022	2022 - 2023	2023 - 2024	2024 - 2025	2025 - 2026	>2026	All Years
	DS	0	0	0	0	0	50	0	50
PRELIMINARY ENGINEERING	Total	0	0	0	0	0	50	0	50

RESPONSIBLE AGENCY: **FDOT**

Item Segment TOTAL ALL Years ALL Phases: $50

Item Number: 250697 **Item TOTAL ALL Years ALL Phases ALL Segments: $3,863**

TPO Project No:	DT2506977
LRTP Ref:	06-09
County:	DIST/ST-WIDE
Roadway ID:	
Lanes Exist:	
Lanes Improved:	
Lanes Added:	
Project Length:	
District:	6

Project Description: **DISTRICTWIDE TITLE SEARCH**

Type of Work: **PRELIMINARY ENGINEERING**

SIS or Non-SIS: **No**

Extra Description:

PHASE :	Funding Source	Proposed Funding (in $000s) <2022	2021 - 2022	2022 - 2023	2023 - 2024	2024 - 2025	2025 - 2026	>2026	All Years
	DS	0	0	50	50	50	0	0	150
PRELIMINARY ENGINEERING	Total	0	0	50	50	50	0	0	150

RESPONSIBLE AGENCY: **FDOT**

Item Segment TOTAL ALL Years ALL Phases: $150

Item Number: 250697 **Item TOTAL ALL Years ALL Phases ALL Segments: $3,863**

DRAFT

HIGHWAYS

TPO Project No:	DT2506978
LRTP Ref:	06-09
County:	DIST/ST-WIDE
Roadway ID:	
Lanes Exist:	
Lanes Improved:	
Lanes Added:	
Project Length:	
District:	6

Project Description: **DISTRICTWIDE TITLE SEARCH**

Type of Work: **PRELIMINARY ENGINEERING**

SIS or Non-SIS: **No**

Extra Description:

PHASE :	Funding Source	<2022	2021 - 2022	2022 - 2023	2023 - 2024	2024 - 2025	2025 - 2026	>2026	All Years
		Proposed Funding (in $000s)							
	DS	0	0	0	0	0	50	0	50
PRELIMINARY ENGINEERING	Total	0	0	0	0	0	50	0	50

RESPONSIBLE AGENCY: **FDOT**

Item Segment TOTAL ALL Years ALL Phases: $50

Item Number: 250697 **Item TOTAL ALL Years ALL Phases ALL Segments: $3,863**

TPO Project No:	DT2507111
LRTP Ref:	06-09
County:	DIST/ST-WIDE
Roadway ID:	
Lanes Exist:	
Lanes Improved:	
Lanes Added:	
Project Length:	
District:	6

Project Description: **DISTRICTWIDE MISCELLANEOUS CONSTRUCTION ENGINEERING INSPECTION CONSULTANT**

Type of Work: **INSPECT CONSTRUCTION PROJS.**

SIS or Non-SIS: **No**

Extra Description:

PHASE :	Funding Source	<2022	2021 - 2022	2022 - 2023	2023 - 2024	2024 - 2025	2025 - 2026	>2026	All Years
		Proposed Funding (in $000s)							
		12,097	0	0	0	0	0	0	12,097
CONSTRUCTION	Total	12,097	0	0	0	0	0	0	12,097

RESPONSIBLE AGENCY: **FDOT**

Item Segment TOTAL ALL Years ALL Phases: $12,097

Item Number: 250711 **Item TOTAL ALL Years ALL Phases ALL Segments: $33,164**

DRAFT

HIGHWAYS

TPO Project No:	DT2507112
LRTP Ref:	06-09
County:	DIST/ST-WIDE
Roadway ID:	
Lanes Exist:	
Lanes Improved:	
Lanes Added:	
Project Length:	
District:	6

Project Description: **DISTRICTWIDE RESIDENCY CEI CONSULTANT**

Type of Work: **INSPECT CONSTRUCTION PROJS.**

SIS or Non-SIS: **No**

Extra Description:

PHASE :	Funding Source	Proposed Funding (in $000s) <2022	2021 - 2022	2022 - 2023	2023 - 2024	2024 - 2025	2025 - 2026	>2026	All Years
		9,761	0	0	0	0	0	0	9,761
		1,355	0	0	0	0	0	0	1,355
CONSTRUCTION	Total	**11,116**	**0**	**0**	**0**	**0**	**0**	**0**	**11,116**

RESPONSIBLE AGENCY: **FDOT**

Item Segment TOTAL ALL Years ALL Phases: $11,116

Item Number: 250711 **Item TOTAL ALL Years ALL Phases ALL Segments: $33,164**

TPO Project No:	DT2507115
LRTP Ref:	06-09
County:	DIST/ST-WIDE
Roadway ID:	
Lanes Exist:	
Lanes Improved:	
Lanes Added:	
Project Length:	
District:	6

Project Description: **DISTRICTWIDE MISCELLANEOUS CONSTRUCTION ENGINEERING INSPECTION CONSULTANT**

Type of Work: **INSPECT CONSTRUCTION PROJS.**

SIS or Non-SIS: **No**

Extra Description:

PHASE :	Funding Source	Proposed Funding (in $000s) <2022	2021 - 2022	2022 - 2023	2023 - 2024	2024 - 2025	2025 - 2026	>2026	All Years
		4,938	0	0	0	0	0	0	4,938
CONSTRUCTION	Total	**4,938**	**0**	**0**	**0**	**0**	**0**	**0**	**4,938**

RESPONSIBLE AGENCY: **FDOT**

Item Segment TOTAL ALL Years ALL Phases: $4,938

Item Number: 250711 **Item TOTAL ALL Years ALL Phases ALL Segments: $33,164**

DRAFT

HIGHWAYS

TPO Project No:	DT2507116
LRTP Ref:	06-09
County:	DIST/ST-WIDE
Roadway ID:	
Lanes Exist:	
Lanes Improved:	
Lanes Added:	
Project Length:	
District:	6

Project Description: **DISTRICTWIDE MISCELLANEOUS CONSTRUCTION ENGINEERING INSPECTION CONSULTANT**

Type of Work: **INSPECT CONSTRUCTION PROJS.**

SIS or Non-SIS: **No**

Extra Description:

PHASE :	Funding Source	Proposed Funding (in $000s) <2022	2021 - 2022	2022 - 2023	2023 - 2024	2024 - 2025	2025 - 2026	>2026	All Years
		1,001	0	0	0	0	0	0	1,001
CONSTRUCTION	Total	1,001	0	0	0	0	0	0	1,001

RESPONSIBLE AGENCY: **FDOT**

Item Segment TOTAL ALL Years ALL Phases: $1,001

Item Number: 250711 **Item TOTAL ALL Years ALL Phases ALL Segments: $33,164**

TPO Project No:	DT2507117
LRTP Ref:	06-09
County:	DIST/ST-WIDE
Roadway ID:	
Lanes Exist:	
Lanes Improved:	
Lanes Added:	
Project Length:	
District:	6

Project Description: **DISTRICTWIDE MISCELLANEOUS CONSTRUCTION ENGINEERING INSPECTION CONSULTANT**

Type of Work: **INSPECT CONSTRUCTION PROJS.**

SIS or Non-SIS: **No**

Extra Description:

PHASE :	Funding Source	Proposed Funding (in $000s) <2022	2021 - 2022	2022 - 2023	2023 - 2024	2024 - 2025	2025 - 2026	>2026	All Years
	DS	1,022	750	300	0	0	0	0	2,072
CONSTRUCTION	Total	1,022	750	300	0	0	0	0	2,072

RESPONSIBLE AGENCY: **FDOT**

Item Segment TOTAL ALL Years ALL Phases: $2,072

Item Number: 250711 **Item TOTAL ALL Years ALL Phases ALL Segments: $33,164**

DRAFT

HIGHWAYS

TPO Project No:	DT2507118
LRTP Ref:	06-09
County:	DIST/ST-WIDE
Roadway ID:	
Lanes Exist:	
Lanes Improved:	
Lanes Added:	
Project Length:	
District:	6

Project Description: **017 DISTRICTWIDE MISCELLANEOUS CONSTRUCTION ENGINEERING INSPECTION CONSULTANT**

Type of Work: **INSPECT CONSTRUCTION PROJS.**

SIS or Non-SIS: **No**

Extra Description:

PHASE :	Funding Source	Proposed Funding (in $000s) <2022	2021 - 2022	2022 - 2023	2023 - 2024	2024 - 2025	2025 - 2026	>2026	All Years
		878	0	0	0	0	0	0	878
CONSTRUCTION	Total	878	0	0	0	0	0	0	878

RESPONSIBLE AGENCY: **FDOT**

Item Segment TOTAL ALL Years ALL Phases: $878

Item Number: 250711 **Item TOTAL ALL Years ALL Phases ALL Segments: $33,164**

TPO Project No:	DT2507119
LRTP Ref:	06-09
County:	DIST/ST-WIDE
Roadway ID:	
Lanes Exist:	
Lanes Improved:	
Lanes Added:	
Project Length:	
District:	6

Project Description: **017 DISTRICTWIDE MISCELLANEOUS CONSTRUCTION ENGINEERING INSPECTION CONSULTANT 2**

Type of Work: **INSPECT CONSTRUCTION PROJS.**

SIS or Non-SIS: **No**

Extra Description:

PHASE :	Funding Source	Proposed Funding (in $000s) <2022	2021 - 2022	2022 - 2023	2023 - 2024	2024 - 2025	2025 - 2026	>2026	All Years
		1,062	0	0	0	0	0	0	1,062
CONSTRUCTION	Total	1,062	0	0	0	0	0	0	1,062

RESPONSIBLE AGENCY: **FDOT**

Item Segment TOTAL ALL Years ALL Phases: $1,062

Item Number: 250711 **Item TOTAL ALL Years ALL Phases ALL Segments: $33,164**

DRAFT

HIGHWAYS

TPO Project No:	DT2507231
LRTP Ref:	06-09
County:	DIST/ST-WIDE
Roadway ID:	
Lanes Exist:	
Lanes Improved:	
Lanes Added:	
Project Length:	
District:	6

Project Description: **DISTRICTWIDE UTILITY COORDINATION / LOCATING SERVICES CONSULTANT**

Type of Work: **PRELIMINARY ENGINEERING**

SIS or Non-SIS: **No**

Extra Description:

PHASE :	Funding Source	Proposed Funding (in $000s) <2022	2021 - 2022	2022 - 2023	2023 - 2024	2024 - 2025	2025 - 2026	>2026	All Years
		14,222	0	0	0	0	0	0	14,222
PRELIMINARY ENGINEERING	Total	14,222	0	0	0	0	0	0	14,222

RESPONSIBLE AGENCY: **FDOT**

Item Segment TOTAL ALL Years ALL Phases: $14,222

Item Number: 250723 **Item TOTAL ALL Years ALL Phases ALL Segments: $26,968**

TPO Project No:	DT2507232
LRTP Ref:	06-09
County:	DIST/ST-WIDE
Roadway ID:	
Lanes Exist:	
Lanes Improved:	
Lanes Added:	
Project Length:	
District:	6

Project Description: **DISTRICTWIDE UTILITY LOCATING SERVICES**

Type of Work: **PRELIMINARY ENGINEERING**

SIS or Non-SIS: **No**

Extra Description:

PHASE :	Funding Source	Proposed Funding (in $000s) <2022	2021 - 2022	2022 - 2023	2023 - 2024	2024 - 2025	2025 - 2026	>2026	All Years
		4,304	0	0	0	0	0	0	4,304
PRELIMINARY ENGINEERING	Total	4,304	0	0	0	0	0	0	4,304

RESPONSIBLE AGENCY: **FDOT**

Item Segment TOTAL ALL Years ALL Phases: $4,304

Item Number: 250723 **Item TOTAL ALL Years ALL Phases ALL Segments: $26,968**

DRAFT

HIGHWAYS

TPO Project No:	DT2507233
LRTP Ref:	06-09
County:	DIST/ST-WIDE
Roadway ID:	
Lanes Exist:	
Lanes Improved:	
Lanes Added:	
Project Length:	
District:	6

Project Description: **DISTRICTWIDE UTILITY COORDINATION CONSULTANT**

Type of Work: **PRELIMINARY ENGINEERING**

SIS or Non-SIS: **No**

Extra Description:

PHASE :	Funding Source	Proposed Funding (in $000s) <2022	2021 - 2022	2022 - 2023	2023 - 2024	2024 - 2025	2025 - 2026	>2026	All Years
		1,842	0	0	0	0	0	0	1,842
PRELIMINARY ENGINEERING	Total	1,842	0	0	0	0	0	0	1,842

RESPONSIBLE AGENCY: **FDOT**

Item Segment TOTAL ALL Years ALL Phases: $1,842

Item Number: 250723 **Item TOTAL ALL Years ALL Phases ALL Segments: $26,968**

TPO Project No:	DT2507234
LRTP Ref:	06-09
County:	DIST/ST-WIDE
Roadway ID:	
Lanes Exist:	
Lanes Improved:	
Lanes Added:	
Project Length:	
District:	6

Project Description: **DISTRICTWIDE UTILITY LOCATING SERVICES**

Type of Work: **PRELIMINARY ENGINEERING**

SIS or Non-SIS: **No**

Extra Description:

PHASE :	Funding Source	Proposed Funding (in $000s) <2022	2021 - 2022	2022 - 2023	2023 - 2024	2024 - 2025	2025 - 2026	>2026	All Years
	DIH	0	10	10	10	10	10	0	50
	DS	0	350	350	350	350	350	0	1,750
PRELIMINARY ENGINEERING	Total	0	360	360	360	360	360	0	1,800

RESPONSIBLE AGENCY: **FDOT**

Item Segment TOTAL ALL Years ALL Phases: $1,800

Item Number: 250723 **Item TOTAL ALL Years ALL Phases ALL Segments: $26,968**

DRAFT

HIGHWAYS

TPO Project No:	DT2507235
LRTP Ref:	06-09
County:	DIST/ST-WIDE
Roadway ID:	
Lanes Exist:	
Lanes Improved:	
Lanes Added:	
Project Length:	
District:	6

Project Description: **DISTRICTWIDE UTILITY LOCATING SERVICES**

Type of Work: **PRELIMINARY ENGINEERING**

SIS or Non-SIS: **No**

Extra Description:

PHASE :	Funding Source	<2022	2021 - 2022	2022 - 2023	2023 - 2024	2024 - 2025	2025 - 2026	>2026	All Years
		Proposed Funding (in $000s)							
	DIH	0	10	10	10	10	10	0	50
	DS	0	350	350	350	350	350	0	1,750
PRELIMINARY ENGINEERING	Total	0	360	360	360	360	360	0	1,800

RESPONSIBLE AGENCY: **FDOT**

Item Segment TOTAL ALL Years ALL Phases: $1,800

Item Number: 250723 **Item TOTAL ALL Years ALL Phases ALL Segments: $26,968**

TPO Project No:	DT2507236
LRTP Ref:	06-09
County:	DIST/ST-WIDE
Roadway ID:	
Lanes Exist:	
Lanes Improved:	
Lanes Added:	
Project Length:	
District:	6

Project Description: **DISTRICTWIDE UTILITY COORDINATION CONSULTANT**

Type of Work: **PRELIMINARY ENGINEERING**

SIS or Non-SIS: **No**

Extra Description:

PHASE :	Funding Source	<2022	2021 - 2022	2022 - 2023	2023 - 2024	2024 - 2025	2025 - 2026	>2026	All Years
		Proposed Funding (in $000s)							
	DIH	0	10	10	10	10	10	0	50
	DS	0	250	300	300	300	300	0	1,450
PRELIMINARY ENGINEERING	Total	0	260	310	310	310	310	0	1,500

RESPONSIBLE AGENCY: **FDOT**

Item Segment TOTAL ALL Years ALL Phases: $1,500

Item Number: 250723 **Item TOTAL ALL Years ALL Phases ALL Segments: $26,968**

DRAFT

HIGHWAYS

TPO Project No:	DT2507237
LRTP Ref:	06-09
County:	DIST/ST-WIDE
Roadway ID:	
Lanes Exist:	
Lanes Improved:	
Lanes Added:	
Project Length:	
District:	6

Project Description: **DISTRICTWIDE UTILITY COORDINATION CONSULTANT**

Type of Work: **PRELIMINARY ENGINEERING**

SIS or Non-SIS: **No**

Extra Description:

PHASE :	Funding Source	Proposed Funding (in $000s) <2022	2021 - 2022	2022 - 2023	2023 - 2024	2024 - 2025	2025 - 2026	>2026	All Years
	DIH	0	10	10	10	10	10	0	50
	DS	0	250	300	300	300	300	0	1,450
PRELIMINARY ENGINEERING	Total	0	260	310	310	310	310	0	1,500

RESPONSIBLE AGENCY: **FDOT**

Item Segment TOTAL ALL Years ALL Phases: $1,500

Item Number: 250723 **Item TOTAL ALL Years ALL Phases ALL Segments: $26,968**

TPO Project No:	DT2507241
LRTP Ref:	06-09
County:	DIST/ST-WIDE
Roadway ID:	
Lanes Exist:	
Lanes Improved:	
Lanes Added:	
Project Length:	
District:	6

Project Description: **DISTRICTWIDE MISCELLANEOUS STRUCTURAL PROJECTS MINOR DESIGN**

Type of Work: **PRELIMINARY ENGINEERING**

SIS or Non-SIS: **No**

Extra Description:

PHASE :	Funding Source	Proposed Funding (in $000s) <2022	2021 - 2022	2022 - 2023	2023 - 2024	2024 - 2025	2025 - 2026	>2026	All Years
		2,939	0	0	0	0	0	0	2,939
PRELIMINARY ENGINEERING	Total	2,939	0	0	0	0	0	0	2,939
		39	0	0	0	0	0	0	39
CONSTRUCTION	Total	39	0	0	0	0	0	0	39

RESPONSIBLE AGENCY: **FDOT**

Item Segment TOTAL ALL Years ALL Phases: $2,978

Item Number: 250724 **Item TOTAL ALL Years ALL Phases ALL Segments: $6,754**

DRAFT

HIGHWAYS

TPO Project No:	DT2507242
LRTP Ref:	06-09
County:	DIST/ST-WIDE
Roadway ID:	
Lanes Exist:	
Lanes Improved:	
Lanes Added:	
Project Length:	
District:	6

Project Description: **DISTRICTWIDE STRUCTURAL PROJECTS MINOR DESIGN CONSULTANTS**

Type of Work: **PRELIMINARY ENGINEERING**

SIS or Non-SIS: **No**

Extra Description:

PHASE :	Funding Source	Proposed Funding (in $000s) <2022	2021 - 2022	2022 - 2023	2023 - 2024	2024 - 2025	2025 - 2026	>2026	All Years
	DIH	42	10	10	10	0	0	0	72
	DS	1,324	450	450	300	0	0	0	2,524
PRELIMINARY ENGINEERING	Total	1,366	460	460	310	0	0	0	2,596

RESPONSIBLE AGENCY: **FDOT**

Item Segment TOTAL ALL Years ALL Phases: $2,596

Item Number: 250724 **Item TOTAL ALL Years ALL Phases ALL Segments: $6,754**

TPO Project No:	DT2507243
LRTP Ref:	06-09
County:	DIST/ST-WIDE
Roadway ID:	
Lanes Exist:	
Lanes Improved:	
Lanes Added:	
Project Length:	
District:	6

Project Description: **DISTRICTWIDE STRUCTURAL PROJECTS MINOR DESIGN CONSULTANTS**

Type of Work: **PRELIMINARY ENGINEERING**

SIS or Non-SIS: **No**

Extra Description:

PHASE :	Funding Source	Proposed Funding (in $000s) <2022	2021 - 2022	2022 - 2023	2023 - 2024	2024 - 2025	2025 - 2026	>2026	All Years
	DIH	0	0	0	10	10	10	0	30
	DS	0	0	0	250	450	450	0	1,150
PRELIMINARY ENGINEERING	Total	0	0	0	260	460	460	0	1,180

RESPONSIBLE AGENCY: **FDOT**

Item Segment TOTAL ALL Years ALL Phases: $1,180

Item Number: 250724 **Item TOTAL ALL Years ALL Phases ALL Segments: $6,754**

DRAFT

HIGHWAYS

TPO Project No:	DT2507301
LRTP Ref:	06-09
County:	DIST/ST-WIDE
Roadway ID:	
Lanes Exist:	
Lanes Improved:	
Lanes Added:	
Project Length:	
District:	6

Project Description: **DISTRICTWIDE MATERIALS TESTING / GEOTECHNICAL SUPPORT**

Type of Work: **INSPECT CONSTRUCTION PROJS.** SIS or Non-SIS: **No**

Extra Description:

PHASE :	Funding Source	<2022	2021 - 2022	2022 - 2023	2023 - 2024	2024 - 2025	2025 - 2026	>2026	All Years
		Proposed Funding (in $000s)							
		4,744	0	0	0	0	0	0	4,744
PRELIMINARY ENGINEERING	Total	4,744	0	0	0	0	0	0	4,744

RESPONSIBLE AGENCY: **FDOT**

Item Segment TOTAL ALL Years ALL Phases: $4,744

Item Number: 250730 **Item TOTAL ALL Years ALL Phases ALL Segments: $12,629**

TPO Project No:	DT2507302
LRTP Ref:	06-09
County:	DIST/ST-WIDE
Roadway ID:	
Lanes Exist:	
Lanes Improved:	
Lanes Added:	
Project Length:	
District:	6

Project Description: **DISTRICTWIDE MATERIALS TESTING / GEOTECHNICAL SUPPORT**

Type of Work: **INSPECT CONSTRUCTION PROJS.** SIS or Non-SIS: **No**

Extra Description:

PHASE :	Funding Source	<2022	2021 - 2022	2022 - 2023	2023 - 2024	2024 - 2025	2025 - 2026	>2026	All Years
		Proposed Funding (in $000s)							
	DDR	100	0	0	0	0	0	0	100
	DS	2,653	300	300	300	0	0	0	3,553
PRELIMINARY ENGINEERING	Total	2,753	300	300	300	0	0	0	3,653

RESPONSIBLE AGENCY: **FDOT**

Item Segment TOTAL ALL Years ALL Phases: $3,653

Item Number: 250730 **Item TOTAL ALL Years ALL Phases ALL Segments: $12,629**

DRAFT

HIGHWAYS

TPO Project No:	DT2507303
LRTP Ref:	06-09
County:	DIST/ST-WIDE
Roadway ID:	
Lanes Exist:	
Lanes Improved:	
Lanes Added:	
Project Length:	
District:	6

Project Description: **DISTRICTWIDE MATERIALS TESTING / GEOTECHNICAL SUPPORT**

Type of Work: **INSPECT CONSTRUCTION PROJS.** SIS or Non-SIS: **No**

Extra Description:

PHASE :	Funding Source	Proposed Funding (in $000s) <2022	2021 - 2022	2022 - 2023	2023 - 2024	2024 - 2025	2025 - 2026	>2026	All Years
		932	0	0	0	0	0	0	932
PRELIMINARY ENGINEERING	Total	932	0	0	0	0	0	0	932

RESPONSIBLE AGENCY: **FDOT**

Item Segment TOTAL ALL Years ALL Phases: $932

Item Number: 250730 **Item TOTAL ALL Years ALL Phases ALL Segments: $12,629**

TPO Project No:	DT2507304
LRTP Ref:	06-09
County:	DIST/ST-WIDE
Roadway ID:	
Lanes Exist:	
Lanes Improved:	
Lanes Added:	
Project Length:	
District:	6

Project Description: **DISTRICTWIDE MATERIALS TESTING / GEOTECHNICAL SUPPORT**

Type of Work: **INSPECT CONSTRUCTION PROJS.** SIS or Non-SIS: **No**

Extra Description:

PHASE :	Funding Source	Proposed Funding (in $000s) <2022	2021 - 2022	2022 - 2023	2023 - 2024	2024 - 2025	2025 - 2026	>2026	All Years
	DS	150	300	300	300	300	0	0	1,350
PRELIMINARY ENGINEERING	Total	150	300	300	300	300	0	0	1,350

RESPONSIBLE AGENCY: **FDOT**

Item Segment TOTAL ALL Years ALL Phases: $1,350

Item Number: 250730 **Item TOTAL ALL Years ALL Phases ALL Segments: $12,629**

DRAFT

HIGHWAYS

TPO Project No:	DT2507305
LRTP Ref:	06-09
County:	DIST/ST-WIDE
Roadway ID:	
Lanes Exist:	
Lanes Improved:	
Lanes Added:	
Project Length:	
District:	6

Project Description: **DISTRICTWIDE MATERIALS TESTING / GEOTECHNICAL SUPPORT**

Type of Work: **INSPECT CONSTRUCTION PROJS.**

SIS or Non-SIS: **No**

Extra Description:

PHASE :	Funding Source	Proposed Funding (in $000s) <2022	2021 - 2022	2022 - 2023	2023 - 2024	2024 - 2025	2025 - 2026	>2026	All Years
	DS	150	300	300	300	300	0	0	1,350
PRELIMINARY ENGINEERING	Total	150	300	300	300	300	0	0	1,350

RESPONSIBLE AGENCY: **FDOT**

Item Segment TOTAL ALL Years ALL Phases: $1,350

Item Number: 250730 **Item TOTAL ALL Years ALL Phases ALL Segments: $12,629**

TPO Project No:	DT2507306
LRTP Ref:	06-09
County:	DIST/ST-WIDE
Roadway ID:	
Lanes Exist:	
Lanes Improved:	
Lanes Added:	
Project Length:	
District:	6

Project Description: **DISTRICTWIDE GEOTECHNICAL SUPPORT & PAVEMENT CORING SERVICES**

Type of Work: **INSPECT CONSTRUCTION PROJS.**

SIS or Non-SIS: **No**

Extra Description:

PHASE :	Funding Source	Proposed Funding (in $000s) <2022	2021 - 2022	2022 - 2023	2023 - 2024	2024 - 2025	2025 - 2026	>2026	All Years
	DS	0	0	0	0	0	300	0	300
PRELIMINARY ENGINEERING	Total	0	0	0	0	0	300	0	300

RESPONSIBLE AGENCY: **FDOT**

Item Segment TOTAL ALL Years ALL Phases: $300

Item Number: 250730 **Item TOTAL ALL Years ALL Phases ALL Segments: $12,629**

DRAFT

HIGHWAYS

TPO Project No:	DT2507307
LRTP Ref:	06-09
County:	DIST/ST-WIDE
Roadway ID:	
Lanes Exist:	
Lanes Improved:	
Lanes Added:	
Project Length:	
District:	6

Project Description: **DISTRICTWIDE GEOTECHNICAL SUPPORT & PAVEMENT CORING SERVICES**

Type of Work: **INSPECT CONSTRUCTION PROJS.**

SIS or Non-SIS: **No**

Extra Description:

PHASE :	Funding Source	<2022	2021 - 2022	2022 - 2023	2023 - 2024	2024 - 2025	2025 - 2026	>2026	All Years
		Proposed Funding (in $000s)							
	DS	0	0	0	0	0	300	0	300
PRELIMINARY ENGINEERING	Total	0	0	0	0	0	300	0	300

RESPONSIBLE AGENCY: **FDOT**

Item Segment TOTAL ALL Years ALL Phases: $300

Item Number: 250730 **Item TOTAL ALL Years ALL Phases ALL Segments: $12,629**

TPO Project No:	DT2507411
LRTP Ref:	06-09
County:	DIST/ST-WIDE
Roadway ID:	
Lanes Exist:	
Lanes Improved:	
Lanes Added:	
Project Length:	
District:	6

Project Description: **DISTRICTWIDE IN HOUSE CONSULTANT MANAGEMENT SUPPORT**

Type of Work: **PRELIMINARY ENGINEERING**

SIS or Non-SIS: **No**

Extra Description:

PHASE :	Funding Source	<2022	2021 - 2022	2022 - 2023	2023 - 2024	2024 - 2025	2025 - 2026	>2026	All Years
		Proposed Funding (in $000s)							
	DIH	5,228	500	500	500	500	500	0	7,728
PRELIMINARY ENGINEERING	Total	5,228	500	500	500	500	500	0	7,728

RESPONSIBLE AGENCY: **FDOT**

Item Segment TOTAL ALL Years ALL Phases: $7,728

Item Number: 250741 **Item TOTAL ALL Years ALL Phases ALL Segments: $7,728**

DRAFT

HIGHWAYS

TPO Project No:	DT2507421
LRTP Ref:	06-09
County:	DIST/ST-WIDE
Roadway ID:	
Lanes Exist:	
Lanes Improved:	
Lanes Added:	
Project Length:	
District:	6

Project Description: **DISTRICTWIDE PD&E PROJECT MANAGEMENT**

Type of Work: **PRELIMINARY ENGINEERING**

SIS or Non-SIS: **No**

Extra Description:

PHASE :

	Funding Source	Proposed Funding (in $000s) <2022	2021 - 2022	2022 - 2023	2023 - 2024	2024 - 2025	2025 - 2026	>2026	All Years
	DIH	9,811	300	300	300	300	300	0	11,311
PROJECT DEVELOPMENT AND ENVIRONMENTAL	Total	9,811	300	300	300	300	300	0	11,311

RESPONSIBLE AGENCY: **FDOT**

Item Segment TOTAL ALL Years ALL Phases: $11,311

Item Number: 250742 **Item TOTAL ALL Years ALL Phases ALL Segments: $11,311**

TPO Project No:	DT2507431
LRTP Ref:	06-09
County:	DIST/ST-WIDE
Roadway ID:	
Lanes Exist:	
Lanes Improved:	
Lanes Added:	
Project Length:	
District:	6

Project Description: **DISTRICTWIDE IN HOUSE ROADWAY DESIGN SUPPORT**

Type of Work: **PRELIMINARY ENGINEERING**

SIS or Non-SIS: **No**

Extra Description:

PHASE :

	Funding Source	Proposed Funding (in $000s) <2022	2021 - 2022	2022 - 2023	2023 - 2024	2024 - 2025	2025 - 2026	>2026	All Years
	DIH	3,203	100	100	100	100	0	0	3,603
PRELIMINARY ENGINEERING	Total	3,203	100	100	100	100	0	0	3,603

RESPONSIBLE AGENCY: **FDOT**

Item Segment TOTAL ALL Years ALL Phases: $3,603

Item Number: 250743 **Item TOTAL ALL Years ALL Phases ALL Segments: $3,603**

DRAFT

HIGHWAYS

TPO Project No:	DT2507471
LRTP Ref:	06-09
County:	DIST/ST-WIDE
Roadway ID:	
Lanes Exist:	
Lanes Improved:	
Lanes Added:	
Project Length:	
District:	6

Project Description: **DISTRICTWIDE ENGINEERING - SUPPORT SERVICES**

Type of Work: **PRELIMINARY ENGINEERING**

SIS or Non-SIS: **No**

Extra Description:

PHASE :	Funding Source	Proposed Funding (in $000s) <2022	2021 - 2022	2022 - 2023	2023 - 2024	2024 - 2025	2025 - 2026	>2026	All Years
	DIH	28,478	2,000	2,000	2,000	2,000	0	0	36,478
	DS	1,052	0	0	0	0	0	0	1,052
PRELIMINARY ENGINEERING	Total	29,530	2,000	2,000	2,000	2,000	0	0	37,530

RESPONSIBLE AGENCY: **FDOT**

Item Segment TOTAL ALL Years ALL Phases: $37,530

Item Number: 250747 **Item TOTAL ALL Years ALL Phases ALL Segments: $42,966**

TPO Project No:	DT2507472
LRTP Ref:	06-09
County:	DIST/ST-WIDE
Roadway ID:	
Lanes Exist:	
Lanes Improved:	
Lanes Added:	
Project Length:	
District:	6

Project Description: **DISTRICTWIDE DESIGN OFFICE ENGINEERING SUPPORT SERVICES**

Type of Work: **PRELIMINARY ENGINEERING**

SIS or Non-SIS: **No**

Extra Description:

PHASE :	Funding Source	Proposed Funding (in $000s) <2022	2021 - 2022	2022 - 2023	2023 - 2024	2024 - 2025	2025 - 2026	>2026	All Years
		2,604	0	0	0	0	0	0	2,604
PRELIMINARY ENGINEERING	Total	2,604	0	0	0	0	0	0	2,604

RESPONSIBLE AGENCY: **FDOT**

Item Segment TOTAL ALL Years ALL Phases: $2,604

Item Number: 250747 **Item TOTAL ALL Years ALL Phases ALL Segments: $42,966**

DRAFT

HIGHWAYS

TPO Project No:	DT2507473
LRTP Ref:	06-09
County:	DIST/ST-WIDE
Roadway ID:	
Lanes Exist:	
Lanes Improved:	
Lanes Added:	
Project Length:	
District:	6

Project Description: **DISTRICTWIDE DESIGN OFFICE ENGINEERING SUPPORT SERVICES**

Type of Work: **GEOGRAPHIC INFO. SYSTEMS**

SIS or Non-SIS: **No**

Extra Description:

PHASE :	Funding Source	Proposed Funding (in $000s) <2022	2021 - 2022	2022 - 2023	2023 - 2024	2024 - 2025	2025 - 2026	>2026	All Years
	DS	472	472	472	472	236	0	0	2,124
PRELIMINARY ENGINEERING	Total	472	472	472	472	236	0	0	2,124

RESPONSIBLE AGENCY: **FDOT**

Item Segment TOTAL ALL Years ALL Phases: $2,124

Item Number: 250747 **Item TOTAL ALL Years ALL Phases ALL Segments: $42,966**

TPO Project No:	DT2507474
LRTP Ref:	06-09
County:	DIST/ST-WIDE
Roadway ID:	
Lanes Exist:	
Lanes Improved:	
Lanes Added:	
Project Length:	
District:	6

Project Description: **DISTRICTWIDE DESIGN OFFICE ENGINEERING SUPPORT SERVICES**

Type of Work: **GEOGRAPHIC INFO. SYSTEMS**

SIS or Non-SIS: **No**

Extra Description:

PHASE :	Funding Source	Proposed Funding (in $000s) <2022	2021 - 2022	2022 - 2023	2023 - 2024	2024 - 2025	2025 - 2026	>2026	All Years
	DS	0	0	0	0	236	472	0	708
PRELIMINARY ENGINEERING	Total	0	0	0	0	236	472	0	708

RESPONSIBLE AGENCY: **FDOT**

Item Segment TOTAL ALL Years ALL Phases: $708

Item Number: 250747 **Item TOTAL ALL Years ALL Phases ALL Segments: $42,966**

DRAFT

HIGHWAYS

TPO Project No:	DT2507901
LRTP Ref:	06-09
County:	DIST/ST-WIDE
Roadway ID:	
Lanes Exist:	
Lanes Improved:	
Lanes Added:	
Project Length:	
District:	6

Project Description: **DISTRICTWIDE LAP ENHANCEMENT CONSULTANT**

Type of Work: **PRELIMINARY ENGINEERING**

SIS or Non-SIS: **No**

Extra Description:

PHASE :	Funding Source	Proposed Funding (in $000s) <2022	2021 - 2022	2022 - 2023	2023 - 2024	2024 - 2025	2025 - 2026	>2026	All Years
		5	0	0	0	0	0	0	5
		771	0	0	0	0	0	0	771
		24	0	0	0	0	0	0	24
PRELIMINARY ENGINEERING	Total	800	0	0	0	0	0	0	800

RESPONSIBLE AGENCY: **FDOT**

Item Segment TOTAL ALL Years ALL Phases: $800

Item Number: 250790 **Item TOTAL ALL Years ALL Phases ALL Segments: $4,762**

TPO Project No:	DT2507902
LRTP Ref:	06-09
County:	DIST/ST-WIDE
Roadway ID:	
Lanes Exist:	
Lanes Improved:	
Lanes Added:	
Project Length:	
District:	6

Project Description: **DISTRICTWIDE LAP CONSULTANT-LAP PROJECTS**

Type of Work: **PRELIMINARY ENGINEERING**

SIS or Non-SIS: **No**

Extra Description:

PHASE :	Funding Source	Proposed Funding (in $000s) <2022	2021 - 2022	2022 - 2023	2023 - 2024	2024 - 2025	2025 - 2026	>2026	All Years
	DIH	1,202	160	160	160	160	160	0	2,002
	DS	1,960	0	0	0	0	0	0	1,960
PRELIMINARY ENGINEERING	Total	3,162	160	160	160	160	160	0	3,962

RESPONSIBLE AGENCY: **FDOT**

Item Segment TOTAL ALL Years ALL Phases: $3,962

Item Number: 250790 **Item TOTAL ALL Years ALL Phases ALL Segments: $4,762**

DRAFT

HIGHWAYS

TPO Project No:	DT2511561
LRTP Ref:	07-30
County:	MIAMI-DADE
Roadway ID:	
Lanes Exist:	
Lanes Improved:	
Lanes Added:	
Project Length:	1.800
District:	6

Project Description: **PORT OF MIAMI TUNNEL** **FROM PORT OF MIAMI** **TO SR 836 / I-395**

Type of Work: **MISCELLANEOUS STRUCTURE** SIS or Non-SIS: **No**

Extra Description:

PHASE :	Funding Source	Proposed Funding (in $000s) <2022	2021 - 2022	2022 - 2023	2023 - 2024	2024 - 2025	2025 - 2026	>2026	All Years
		341	0	0	0	0	0	0	341
		18	0	0	0	0	0	0	18
PRELIMINARY ENGINEERING	Total	359	0	0	0	0	0	0	359

RESPONSIBLE AGENCY: **FDOT**

Item Segment TOTAL ALL Years ALL Phases: $359

Item Number: 251156 Item TOTAL ALL Years ALL Phases ALL Segments: $2,717,164

TPO Project No:	DT2511562
LRTP Ref:	07-30
County:	MIAMI-DADE
Roadway ID:	
Lanes Exist:	
Lanes Improved:	
Lanes Added:	
Project Length:	0.496
District:	6

Project Description: **PORT OF MIAMI TUNNEL** **FROM PORT OF MIAMI** **TO SR 836 / I-395**

Type of Work: **NEW ROAD CONSTRUCTION** SIS or Non-SIS: **Yes**

Extra Description:

PHASE :	Funding Source	Proposed Funding (in $000s) <2022	2021 - 2022	2022 - 2023	2023 - 2024	2024 - 2025	2025 - 2026	>2026	All Years
		430	0	0	0	0	0	0	430
		5,026	0	0	0	0	0	0	5,026
		96	0	0	0	0	0	0	96
		6,405	0	0	0	0	0	0	6,405
		5,793	0	0	0	0	0	0	5,793
PRELIMINARY ENGINEERING	Total	17,750	0	0	0	0	0	0	17,750

RESPONSIBLE AGENCY: **FDOT**

Item Segment TOTAL ALL Years ALL Phases: $17,750

Item Number: 251156 Item TOTAL ALL Years ALL Phases ALL Segments: $2,717,164

DRAFT

HIGHWAYS

TPO Project No:	DT2511563
LRTP Ref:	07-30
County:	MIAMI-DADE
Roadway ID:	
Lanes Exist:	
Lanes Improved:	
Lanes Added:	
Project Length:	0.496
District:	6

Project Description: **PORT OF MIAMI TUNNEL** **FROM PORT OF MIAMI** **TO SR 836 / I-395**

Type of Work: **NEW ROAD CONSTRUCTION** SIS or Non-SIS: **Yes**

Extra Description:

PHASE :	Funding Source	Proposed Funding (in $000s) <2022	2021 - 2022	2022 - 2023	2023 - 2024	2024 - 2025	2025 - 2026	>2026	All Years
	DI	727	0	0	0	0	0	0	727
	DIH	1,134	0	0	0	0	0	0	1,134
	DIS	4,811	0	0	0	0	0	0	4,811
	DS	20	0	0	0	0	0	0	20
	FD21	250	0	0	0	0	0	0	250
	GMR	372	0	0	0	0	0	0	372
	GMR	11,612	0	0	0	0	0	0	11,612
	LF	16,261	0	0	0	0	0	0	16,261
	NHAC	158	0	0	0	0	0	0	158
	NHPP	1,843	0	0	0	0	0	0	1,843
PRELIMINARY ENGINEERING	**Total**	**37,188**	**0**	**0**	**0**	**0**	**0**	**0**	**37,188**
	DIH	11	0	0	0	0	0	0	11
	DS	12	0	0	0	0	0	0	12
	LF	50,000	0	0	0	0	0	0	50,000
RIGHT OF WAY	**Total**	**50,023**	**0**	**0**	**0**	**0**	**0**	**0**	**50,023**
	DC	3	0	0	0	0	0	0	3
	DIH	728	0	0	0	0	0	0	728
	DIS	192	0	0	0	0	0	0	192
	DS	20	0	0	0	0	0	0	20
	GMR	166,739	25,357	24,712	24,508	26,018	28,553	657,739	953,626
	GMR	23,258	0	0	0	0	0	0	23,258
	HPP	1,260	0	0	0	0	0	0	1,260
	LF	17,272	3,023	3,113	3,207	3,303	3,402	28,831	62,151
	LF	291,962	0	0	0	0	0	0	291,962
	NHAC	151	0	0	0	0	0	0	151
	NHPP	210,608	0	0	0	0	0	0	210,608
	SA	1	0	0	0	0	0	0	1
DESIGN/BUILD	**Total**	**712,194**	**28,380**	**27,825**	**27,715**	**29,321**	**31,955**	**686,570**	**1,543,960**
	DI	107,173	0	21,726	23,323	23,248	22,192	589,911	787,573
	STED	19,435	19,729	0	0	0	0	0	39,164
OPERATIONS	**Total**	**126,608**	**19,729**	**21,726**	**23,323**	**23,248**	**22,192**	**589,911**	**826,737**

DRAFT

HIGHWAYS

RESPONSIBLE AGENCY: **FDOT**

Item Segment TOTAL ALL Years ALL Phases: $2,457,908

Item Number: 251156 **Item TOTAL ALL Years ALL Phases ALL Segments: $2,717,164**

TPO Project No:	DT2511564
LRTP Ref:	07-30
County:	MIAMI-DADE
Roadway ID:	
Lanes Exist:	
Lanes Improved:	
Lanes Added:	
Project Length:	0.496
District:	6

Project Description: **PORT OF MIAMI TUNNEL MIAMI-DADE COUNTY MPO PRIORITY**

Type of Work: **FUNDING ACTION** SIS or Non-SIS: **Yes**

Extra Description:

PHASE :	Funding Source	Proposed Funding (in $000s) <2022	2021 - 2022	2022 - 2023	2023 - 2024	2024 - 2025	2025 - 2026	>2026	All Years
	DDR	59,000	17,000	17,000	17,000	17,000	17,000	85,000	229,000
ADMINISTRATION	**Total**	**59,000**	**17,000**	**17,000**	**17,000**	**17,000**	**17,000**	**85,000**	**229,000**

RESPONSIBLE AGENCY: **FDOT**

Item Segment TOTAL ALL Years ALL Phases: $229,000

Item Number: 251156 **Item TOTAL ALL Years ALL Phases ALL Segments: $2,717,164**

TPO Project No:	DT2511565
LRTP Ref:	07-30
County:	MIAMI-DADE
Roadway ID:	
Lanes Exist:	
Lanes Improved:	
Lanes Added:	
Project Length:	0.496
District:	6

Project Description: **PORT OF MIAMI TUNNEL OVERSIGHT CONSULTANT**

Type of Work: **INSPECT CONSTRUCTION PROJS.** SIS or Non-SIS: **Yes**

Extra Description:

PHASE :	Funding Source	Proposed Funding (in $000s) <2022	2021 - 2022	2022 - 2023	2023 - 2024	2024 - 2025	2025 - 2026	>2026	All Years
	DDR	13	8	8	8	8	8	38	91
	DI	41	0	0	0	0	0	0	41
PRELIMINARY ENGINEERING	**Total**	**54**	**8**	**8**	**8**	**8**	**8**	**38**	**132**
	DI	400	0	0	0	0	0	0	400
CONSTRUCTION	**Total**	**400**	**0**	**0**	**0**	**0**	**0**	**0**	**400**
	D	365	0	0	0	0	0	0	365
	DI	2,823	700	700	700	700	700	3,500	9,823
	DIS	1,427	0	0	0	0	0	0	1,427
MAINTENANCE	**Total**	**4,615**	**700**	**700**	**700**	**700**	**700**	**3,500**	**11,615**

RESPONSIBLE AGENCY: **FDOT**

Item Segment TOTAL ALL Years ALL Phases: $12,147

Item Number: 251156 **Item TOTAL ALL Years ALL Phases ALL Segments: $2,717,164**

DRAFT

HIGHWAYS

TPO Project No:	DT2512651
LRTP Ref:	06-08
County:	MIAMI-DADE
Roadway ID:	
Lanes Exist:	
Lanes Improved:	
Lanes Added:	
Project Length:	
District:	6

Project Description: **SOUTH DADE GREENWAYS NETWORK**

Type of Work: **BIKE PATH/TRAIL**

SIS or Non-SIS: **No**

Extra Description:

PHASE :	Funding Source	Proposed Funding (in $000s) <2022	2021 - 2022	2022 - 2023	2023 - 2024	2024 - 2025	2025 - 2026	>2026	All Years
		375	0	0	0	0	0	0	375
PRELIMINARY ENGINEERING	Total	375	0	0	0	0	0	0	375
		289	0	0	0	0	0	0	289
PROJECT DEVELOPMENT AND ENVIRONMENTAL	Total	289	0	0	0	0	0	0	289

RESPONSIBLE AGENCY: **FDOT**

Item Segment TOTAL ALL Years ALL Phases: $664

Item Number: 251265 **Item TOTAL ALL Years ALL Phases ALL Segments: $7,429**

TPO Project No:	DT2512652
LRTP Ref:	07-72
County:	MIAMI-DADE
Roadway ID:	
Lanes Exist:	
Lanes Improved:	
Lanes Added:	
Project Length:	2.657
District:	6

Project Description: **BISCAYNE TRAIL / SW 87 AVE FROM OLD CUTLER RD TO BLACK POINT PARK & MARINA**

Type of Work: **BIKE PATH/TRAIL**

SIS or Non-SIS: **No**

Extra Description:

PHASE :	Funding Source	Proposed Funding (in $000s) <2022	2021 - 2022	2022 - 2023	2023 - 2024	2024 - 2025	2025 - 2026	>2026	All Years
		150	0	0	0	0	0	0	150
PRELIMINARY ENGINEERING	Total	150	0	0	0	0	0	0	150
		552	0	0	0	0	0	0	552
CONSTRUCTION	Total	552	0	0	0	0	0	0	552

RESPONSIBLE AGENCY: **FDOT**

Item Segment TOTAL ALL Years ALL Phases: $702

Item Number: 251265 **Item TOTAL ALL Years ALL Phases ALL Segments: $7,429**

DRAFT

HIGHWAYS

TPO Project No:	DT2512653
LRTP Ref:	07-74
County:	MIAMI-DADE
Roadway ID:	
Lanes Exist:	
Lanes Improved:	
Lanes Added:	
Project Length:	
District:	6

Project Description: **BLACK CREEK TRAIL (A)** **FROM BLACK POINT PARK** **TO MARY / PENNY THOMPSON PARK**

Type of Work: **BIKE PATH/TRAIL** SIS or Non-SIS: **No**

Extra Description:

PHASE :	Funding Source	Proposed Funding (in $000s) <2022	2021 - 2022	2022 - 2023	2023 - 2024	2024 - 2025	2025 - 2026	>2026	All Years
		3	0	0	0	0	0	0	3
		2,131	0	0	0	0	0	0	2,131
CONSTRUCTION	Total	2,134	0	0	0	0	0	0	2,134

RESPONSIBLE AGENCY: **FDOT**

Item Segment TOTAL ALL Years ALL Phases: $2,134

Item Number: 251265 **Item TOTAL ALL Years ALL Phases ALL Segments: $7,429**

TPO Project No:	DT2512654
LRTP Ref:	07-72
County:	MIAMI-DADE
Roadway ID:	
Lanes Exist:	
Lanes Improved:	
Lanes Added:	
Project Length:	
District:	6

Project Description: **BISCAYNE S DADE (C&D)** **FROM BLACK POINT PARK** **TO SW 138 ST & SW 137 AVE**

Type of Work: **BIKE PATH/TRAIL** SIS or Non-SIS: **No**

Extra Description:

PHASE :	Funding Source	Proposed Funding (in $000s) <2022	2021 - 2022	2022 - 2023	2023 - 2024	2024 - 2025	2025 - 2026	>2026	All Years
		671	0	0	0	0	0	0	671
PRELIMINARY ENGINEERING	Total	671	0	0	0	0	0	0	671

RESPONSIBLE AGENCY: **FDOT**

Item Segment TOTAL ALL Years ALL Phases: $671

Item Number: 251265 **Item TOTAL ALL Years ALL Phases ALL Segments: $7,429**

DRAFT

HIGHWAYS

TPO Project No:	DT2512656
LRTP Ref:	06-10
County:	MIAMI-DADE
Roadway ID:	
Lanes Exist:	
Lanes Improved:	
Lanes Added:	
Project Length:	
District:	6

Project Description: **OLD CUTLER TRAIL FROM SW 136 ST / SW 63 AVE TO CARTAGENA PLAZA**

Type of Work: **BIKE PATH/TRAIL**

SIS or Non-SIS: **No**

Extra Description:

PHASE :	Funding Source	Proposed Funding (in $000s) <2022	2021 - 2022	2022 - 2023	2023 - 2024	2024 - 2025	2025 - 2026	>2026	All Years
		5	0	0	0	0	0	0	5
		1,283	0	0	0	0	0	0	1,283
CONSTRUCTION	Total	1,288	0	0	0	0	0	0	1,288

RESPONSIBLE AGENCY: **FDOT**

Item Segment TOTAL ALL Years ALL Phases: $1,288

Item Number: 251265 Item TOTAL ALL Years ALL Phases ALL Segments: $7,429

TPO Project No:	DT2512657
LRTP Ref:	07-72
County:	MIAMI-DADE
Roadway ID:	
Lanes Exist:	
Lanes Improved:	
Lanes Added:	
Project Length:	
District:	6

Project Description: **BISCAYNE TRAIL SEGMENT D, SW 328 ST / SW 117 AVE TO HOMESTEAD BAYFRONT PARK**

Type of Work: **BIKE PATH/TRAIL**

SIS or Non-SIS: **No**

Extra Description:

PHASE :	Funding Source	Proposed Funding (in $000s) <2022	2021 - 2022	2022 - 2023	2023 - 2024	2024 - 2025	2025 - 2026	>2026	All Years
	LF	0	0	120	0	0	0	0	120
	SA	0	0	92	0	0	0	0	92
	TALT	0	0	137	0	0	0	0	137
	TALU	0	0	1,621	0	0	0	0	1,621
CONSTRUCTION	Total	0	0	1,970	0	0	0	0	1,970

RESPONSIBLE AGENCY: **FDOT**

Item Segment TOTAL ALL Years ALL Phases: $1,970

Item Number: 251265 Item TOTAL ALL Years ALL Phases ALL Segments: $7,429

DRAFT

HIGHWAYS

TPO Project No:	DT2516701
LRTP Ref:	06-09
County:	MIAMI-DADE
Roadway ID:	
Lanes Exist:	
Lanes Improved:	
Lanes Added:	
Project Length:	2.748
District:	6

Project Description: **SR 836 / I-395 / I-95** **FROM NW 17 AVE** **TO MACARTHUR CAUSEWAY BRIDGE**

Type of Work: **PD&E/EMO STUDY** SIS or Non-SIS: **Yes**

Extra Description:

PHASE :	Funding Source	<2022	2021 - 2022	2022 - 2023	2023 - 2024	2024 - 2025	2025 - 2026	>2026	All Years
		Proposed Funding (in $000s)							
		1,828	0	0	0	0	0	0	1,828
		3,309	0	0	0	0	0	0	3,309
		1,729	0	0	0	0	0	0	1,729
		718	0	0	0	0	0	0	718
		154	0	0	0	0	0	0	154
PROJECT DEVELOPMENT AND ENVIRONMENTAL	Total	7,738	0	0	0	0	0	0	7,738

RESPONSIBLE AGENCY: **FDOT**

Item Segment TOTAL ALL Years ALL Phases: $7,738

Item Number: 251670 **Item TOTAL ALL Years ALL Phases ALL Segments: $7,738**

TPO Project No:	DT2516881
LRTP Ref:	06-09
County:	MIAMI-DADE
Roadway ID:	
Lanes Exist:	
Lanes Improved:	
Lanes Added:	
Project Length:	1.976
District:	6

Project Description: **SR 836 / I-395** **FROM WEST OF I-95** **TO MACARTHUR CAUSEWAY BRIDGE**

Type of Work: **BRIDGE-REPLACE AND ADD LANES** SIS or Non-SIS: **Yes**

Extra Description:

PHASE :	Funding Source	<2022	2021 - 2022	2022 - 2023	2023 - 2024	2024 - 2025	2025 - 2026	>2026	All Years
		Proposed Funding (in $000s)							
	DDR	25	0	0	0	0	0	0	25
	DI	2,982	0	0	0	0	0	0	2,982
	DI	2,476	0	0	0	0	0	0	2,476
	DIH	1,348	0	0	0	0	0	0	1,348
	DIS	1,304	0	0	0	0	0	0	1,304
	DS	138	0	0	0	0	0	0	138
	GMR	112	0	0	0	0	0	0	112
	NHPP	11,121	0	0	0	0	0	0	11,121
PRELIMINARY ENGINEERING	Total	19,506	0	0	0	0	0	0	19,506
	BNCA	24	0	0	0	0	0	0	24

DRAFT

HIGHWAYS

TPO Project No:	DT2516881
LRTP Ref:	06-09
County:	MIAMI-DADE
Roadway ID:	
Lanes Exist:	
Lanes Improved:	
Lanes Added:	
Project Length:	1.976
District:	6

Project Description: **SR 836 / I-395** **FROM WEST OF I-95** **TO MACARTHUR CAUSEWAY BRIDGE**

Type of Work: **BRIDGE-REPLACE AND ADD LANES** SIS or Non-SIS: **Yes**

Extra Description:

PHASE :	Funding Source	Proposed Funding (in $000s) <2022	2021 - 2022	2022 - 2023	2023 - 2024	2024 - 2025	2025 - 2026	>2026	All Years
	BNDS	1,311	0	0	0	0	0	0	1,311
	BNIR	134,099	0	0	0	0	0	0	134,099
	DDR	526	0	0	0	0	0	0	526
	DI	10,043	0	0	0	0	0	0	10,043
	DIH	2,669	0	0	0	0	0	0	2,669
	DIS	2,200	0	0	0	0	0	0	2,200
	DS	14,596	0	0	0	0	0	0	14,596
	GMR	14,093	0	0	0	0	0	0	14,093
RIGHT OF WAY	**Total**	**179,561**	**0**	**0**	**0**	**0**	**0**	**0**	**179,561**
	DDR	52	0	0	0	0	0	0	52
	DI	1,978	150	0	0	0	0	0	2,128
	DS	17	0	0	0	0	0	0	17
	LF	706	0	0	0	0	0	0	706
	LFU	245	0	0	0	0	0	0	245
RAILROAD & UTILITIES	**Total**	**2,998**	**150**	**0**	**0**	**0**	**0**	**0**	**3,148**
	ACCM	0	791	0	0	0	0	0	791
	ACID	92	0	0	0	0	0	0	92
	ACNP	0	3,891	0	0	0	0	0	3,891
	ACNP	130,781	2,052	0	0	0	0	0	132,833
	ACSU	11,069	614	0	0	0	0	0	11,683
	BRRP	51	0	0	0	0	0	0	51
	DI	100	0	0	0	0	0	0	100
	DI	319,963	0	0	0	0	0	0	319,963
	DS	29	0	0	0	0	0	0	29
	DS	18	0	0	0	0	0	0	18
	GFSU	0	5,952	0	0	0	0	0	5,952
	GMR	5,009	0	0	0	0	0	0	5,009
	LF	94	0	0	0	0	0	0	94
	NHEX	132	0	0	0	0	0	0	132
	NHPP	68,198	0	0	0	0	0	0	68,198
	SA	0	19	0	0	0	0	0	19

DRAFT

HIGHWAYS

TPO Project No:	DT2516881
LRTP Ref:	06-09
County:	MIAMI-DADE
Roadway ID:	
Lanes Exist:	
Lanes Improved:	
Lanes Added:	
Project Length:	1.976
District:	6

Project Description: **SR 836 / I-395 FROM WEST OF I-95 TO MACARTHUR CAUSEWAY BRIDGE**

Type of Work: **BRIDGE-REPLACE AND ADD LANES** SIS or Non-SIS: **Yes**

Extra Description:

PHASE :	Funding Source	Proposed Funding (in $000s) <2022	2021 - 2022	2022 - 2023	2023 - 2024	2024 - 2025	2025 - 2026	>2026	All Years
	STED	100,852	0	0	0	0	0	0	100,852
DESIGN/BUILD	Total	636,388	13,319	0	0	0	0	0	649,707

RESPONSIBLE AGENCY: **FDOT**

Item Segment TOTAL ALL Years ALL Phases: $851,922

Item Number: 251688 Item TOTAL ALL Years ALL Phases ALL Segments: $851,922

TPO Project No:	DT4055741
LRTP Ref:	06-09
County:	MIAMI-DADE
Roadway ID:	
Lanes Exist:	
Lanes Improved:	
Lanes Added:	
Project Length:	
District:	6

Project Description: **MIAMI-DADE COUNTYWIDE - AGREEMENT-TRAFFIC SIGNALS MAINTENANCE & OPERATION**

Type of Work: **TRAFFIC SIGNALS** SIS or Non-SIS: **No**

Extra Description:

PHASE :	Funding Source	Proposed Funding (in $000s) <2022	2021 - 2022	2022 - 2023	2023 - 2024	2024 - 2025	2025 - 2026	>2026	All Years
	DIH	0	0	0	0	0	0	0	0
PRELIMINARY ENGINEERING	Total	0	0	0	0	0	0	0	0
	DDR	37,380	3,091	3,199	3,311	3,427	3,547	0	53,955
	DIH	0	5	5	5	5	5	0	25
	DIH	5	0	0	0	0	0	0	5
	DITS	19,734	3,954	4,090	4,185	4,279	4,380	0	40,622
OPERATIONS	Total	57,119	7,050	7,294	7,501	7,711	7,932	0	94,607

RESPONSIBLE AGENCY: **FDOT**

Item Segment TOTAL ALL Years ALL Phases: $94,607

Item Number: 405574 Item TOTAL ALL Years ALL Phases ALL Segments: $94,607

DRAFT

HIGHWAYS

TPO Project No:	DT4055751
LRTP Ref:	07-28
County:	MIAMI-DADE
Roadway ID:	
Lanes Exist:	
Lanes Improved:	
Lanes Added:	
Project Length:	3.827
District:	6

Project Description: **SR 997 / KROME AVE** **FROM SR 5 / US-1** **TO SW 296TH ST**

Type of Work: **FLEXIBLE PAVEMENT RECONSTRUCT.** SIS or Non-SIS: **Yes**

Extra Description:

PHASE :	Funding Source	Proposed Funding (in $000s) <2022	2021 - 2022	2022 - 2023	2023 - 2024	2024 - 2025	2025 - 2026	>2026	All Years
		5	0	0	0	0	0	0	5
		1,212	0	0	0	0	0	0	1,212
PRELIMINARY ENGINEERING	Total	**1,217**	**0**	**0**	**0**	**0**	**0**	**0**	**1,217**
		13	0	0	0	0	0	0	13
PROJECT DEVELOPMENT AND ENVIRONMENTAL	Total	**13**	**0**	**0**	**0**	**0**	**0**	**0**	**13**
		4	0	0	0	0	0	0	4
CONSTRUCTION	Total	**4**	**0**	**0**	**0**	**0**	**0**	**0**	**4**

RESPONSIBLE AGENCY: **FDOT**

Item Segment TOTAL ALL Years ALL Phases: $1,234

Item Number: 405575 **Item TOTAL ALL Years ALL Phases ALL Segments: $72,444**

TPO Project No:	DT4055752
LRTP Ref:	07-28
County:	MIAMI-DADE
Roadway ID:	
Lanes Exist:	
Lanes Improved:	
Lanes Added:	
Project Length:	1.933
District:	6

Project Description: **SR 997 / KROME AVE** **FROM SO OF FLAGLER AVE** **TO SW 296TH ST (BY-PASS)**

Type of Work: **PD&E/EMO STUDY** SIS or Non-SIS: **Yes**

Extra Description:

PHASE :	Funding Source	Proposed Funding (in $000s) <2022	2021 - 2022	2022 - 2023	2023 - 2024	2024 - 2025	2025 - 2026	>2026	All Years
		21	0	0	0	0	0	0	21
PRELIMINARY ENGINEERING	Total	**21**	**0**	**0**	**0**	**0**	**0**	**0**	**21**
		208	0	0	0	0	0	0	208
		1,601	0	0	0	0	0	0	1,601
PROJECT DEVELOPMENT AND ENVIRONMENTAL	Total	**1,809**	**0**	**0**	**0**	**0**	**0**	**0**	**1,809**

RESPONSIBLE AGENCY: **FDOT**

Item Segment TOTAL ALL Years ALL Phases: $1,830

Item Number: 405575 **Item TOTAL ALL Years ALL Phases ALL Segments: $72,444**

DRAFT

HIGHWAYS

TPO Project No:	DT4055753
LRTP Ref:	07-28
County:	MIAMI-DADE
Roadway ID:	
Lanes Exist:	
Lanes Improved:	
Lanes Added:	
Project Length:	1.810
District:	6

Project Description: **SR 997 / KROME AVE** **FROM SR 5 / US-1** **TO LUCY ST**

Type of Work: **ADD LANES & RECONSTRUCT** SIS or Non-SIS: **Yes**

Extra Description:

PHASE :	Funding Source	Proposed Funding (in $000s) <2022	2021 - 2022	2022 - 2023	2023 - 2024	2024 - 2025	2025 - 2026	>2026	All Years
		2,118	0	0	0	0	0	0	2,118
		2,443	0	0	0	0	0	0	2,443
RIGHT OF WAY	Total	**4,561**	**0**	**0**	**0**	**0**	**0**	**0**	**4,561**

RESPONSIBLE AGENCY: **FDOT**

Item Segment TOTAL ALL Years ALL Phases: $4,561

Item Number: 405575 **Item TOTAL ALL Years ALL Phases ALL Segments: $72,444**

TPO Project No:	DT4055755
LRTP Ref:	07-28
County:	MIAMI-DADE
Roadway ID:	
Lanes Exist:	
Lanes Improved:	
Lanes Added:	
Project Length:	3.827
District:	6

Project Description: **SR 997 / KROME AVE** **FROM SR 5 / US-1** **TO SW 296TH ST W / EXCEPTIONS**

Type of Work: **RESURFACING** SIS or Non-SIS: **Yes**

Extra Description:

PHASE :	Funding Source	Proposed Funding (in $000s) <2022	2021 - 2022	2022 - 2023	2023 - 2024	2024 - 2025	2025 - 2026	>2026	All Years
		57	0	0	0	0	0	0	57
		300	0	0	0	0	0	0	300
PRELIMINARY ENGINEERING	Total	**357**	**0**	**0**	**0**	**0**	**0**	**0**	**357**
		5,187	0	0	0	0	0	0	5,187
CONSTRUCTION	Total	**5,187**	**0**	**0**	**0**	**0**	**0**	**0**	**5,187**

RESPONSIBLE AGENCY: **FDOT**

Item Segment TOTAL ALL Years ALL Phases: $5,544

Item Number: 405575 **Item TOTAL ALL Years ALL Phases ALL Segments: $72,444**

DRAFT

HIGHWAYS

TPO Project No:	DT4055756
LRTP Ref:	07-28
County:	MIAMI-DADE
Roadway ID:	
Lanes Exist:	
Lanes Improved:	
Lanes Added:	
Project Length:	0.774
District:	6

Project Description: **SR 998 / SW 312 ST / CAMPBELL DR FROM SR 997 / KROME AVE TO SR 5 / US 1 (TRKBYPASS)**

Type of Work: **FLEXIBLE PAVEMENT RECONSTRUCT.** SIS or Non-SIS: **Yes**

Extra Description:

PHASE :	Funding Source	Proposed Funding (in $000s) <2022	2021 - 2022	2022 - 2023	2023 - 2024	2024 - 2025	2025 - 2026	>2026	All Years
		1,665	0	0	0	0	0	0	1,665
		1	0	0	0	0	0	0	1
PRELIMINARY ENGINEERING	Total	1,666	0	0	0	0	0	0	1,666
		19,016	0	0	0	0	0	0	19,016
		5,539	0	0	0	0	0	0	5,539
		1,537	0	0	0	0	0	0	1,537
RIGHT OF WAY	Total	26,092	0	0	0	0	0	0	26,092
		1,615	0	0	0	0	0	0	1,615
		21	0	0	0	0	0	0	21
RAILROAD & UTILITIES	Total	1,636	0	0	0	0	0	0	1,636
		13,962	0	0	0	0	0	0	13,962
		451	0	0	0	0	0	0	451
CONSTRUCTION	Total	14,413	0	0	0	0	0	0	14,413
		980	0	0	0	0	0	0	980
ALTERNATIVE CONTRACTING INCENTIVES	Total	980	0	0	0	0	0	0	980

RESPONSIBLE AGENCY: **FDOT**

Item Segment TOTAL ALL Years ALL Phases: $44,787

Item Number: 405575 **Item TOTAL ALL Years ALL Phases ALL Segments: $72,444**

DRAFT

HIGHWAYS

TPO Project No:	DT4055757
LRTP Ref:	07-28
County:	MIAMI-DADE
Roadway ID:	
Lanes Exist:	
Lanes Improved:	
Lanes Added:	
Project Length:	0.299
District:	6

Project Description: **SW 336 ST / DAVIS PKWY** **FROM WEST OF SR 997 / KROME AVE** **TO US 1 (TRUCK BYPASS)**

Type of Work: **FLEXIBLE PAVEMENT RECONSTRUCT.** SIS or Non-SIS: **No**

Extra Description:

PHASE :	Funding Source	<2022	2021 - 2022	2022 - 2023	2023 - 2024	2024 - 2025	2025 - 2026	>2026	All Years
		Proposed Funding (in $000s)							
		483	0	0	0	0	0	0	483
PRELIMINARY ENGINEERING	Total	483	0	0	0	0	0	0	483
		223	0	0	0	0	0	0	223
RIGHT OF WAY	Total	223	0	0	0	0	0	0	223
		172	0	0	0	0	0	0	172
RAILROAD & UTILITIES	Total	172	0	0	0	0	0	0	172
		3,999	0	0	0	0	0	0	3,999
		150	0	0	0	0	0	0	150
CONSTRUCTION	Total	4,149	0	0	0	0	0	0	4,149
		300	0	0	0	0	0	0	300
ALTERNATIVE CONTRACTING INCENTIVES	Total	300	0	0	0	0	0	0	300

RESPONSIBLE AGENCY: **FDOT**

Item Segment TOTAL ALL Years ALL Phases: $5,327

Item Number: 405575 **Item TOTAL ALL Years ALL Phases ALL Segments: $72,444**

TPO Project No:	DT4055758
LRTP Ref:	07-28
County:	MIAMI-DADE
Roadway ID:	
Lanes Exist:	
Lanes Improved:	
Lanes Added:	
Project Length:	0.127
District:	6

Project Description: **SR 9336 / PALM DR** **FROM SR 997 / KROME AVE** **TO SR 5 / US 1 (TRUCK BYPASS)**

Type of Work: **WIDEN/RESURFACE EXIST LANES** SIS or Non-SIS: **Yes**

Extra Description:

PHASE :	Funding Source	<2022	2021 - 2022	2022 - 2023	2023 - 2024	2024 - 2025	2025 - 2026	>2026	All Years
		Proposed Funding (in $000s)							
		459	0	0	0	0	0	0	459
		2	0	0	0	0	0	0	2
PRELIMINARY ENGINEERING	Total	461	0	0	0	0	0	0	461

DRAFT

HIGHWAYS

TPO Project No:	DT4055758
LRTP Ref:	07-28
County:	MIAMI-DADE
Roadway ID:	
Lanes Exist:	
Lanes Improved:	
Lanes Added:	
Project Length:	0.127
District:	6

Project Description: **SR 9336 / PALM DR** **FROM SR 997 / KROME AVE** **TO SR 5 / US 1 (TRUCK BYPASS)**

Type of Work: **WIDEN/RESURFACE EXIST LANES** SIS or Non-SIS: **Yes**

Extra Description:

PHASE :	Funding Source	Proposed Funding (in $000s) <2022	2021 - 2022	2022 - 2023	2023 - 2024	2024 - 2025	2025 - 2026	>2026	All Years
		617	0	0	0	0	0	0	617
CONSTRUCTION	Total	617	0	0	0	0	0	0	617
		60	0	0	0	0	0	0	60
ALTERNATIVE CONTRACTING INCENTIVES	Total	60	0	0	0	0	0	0	60

RESPONSIBLE AGENCY: **FDOT**

Item Segment TOTAL ALL Years ALL Phases: $1,138

Item Number: 405575 **Item TOTAL ALL Years ALL Phases ALL Segments: $72,444**

TPO Project No:	DT4055759
LRTP Ref:	07-28
County:	MIAMI-DADE
Roadway ID:	
Lanes Exist:	
Lanes Improved:	
Lanes Added:	
Project Length:	0.979
District:	6

Project Description: **SR 997 / KROME AVE** **FROM SW 312ST / CAMPBELL DR** **TO SW 296 ST (TRUCKBYPS)**

Type of Work: **ADD LANES & REHABILITATE PVMNT** SIS or Non-SIS: **Yes**

Extra Description:

PHASE :	Funding Source	Proposed Funding (in $000s) <2022	2021 - 2022	2022 - 2023	2023 - 2024	2024 - 2025	2025 - 2026	>2026	All Years
		673	0	0	0	0	0	0	673
PRELIMINARY ENGINEERING	Total	673	0	0	0	0	0	0	673
		7,150	0	0	0	0	0	0	7,150
CONSTRUCTION	Total	7,150	0	0	0	0	0	0	7,150
		200	0	0	0	0	0	0	200
ALTERNATIVE CONTRACTING INCENTIVES	Total	200	0	0	0	0	0	0	200

RESPONSIBLE AGENCY: **FDOT**

Item Segment TOTAL ALL Years ALL Phases: $8,023

Item Number: 405575 **Item TOTAL ALL Years ALL Phases ALL Segments: $72,444**

DRAFT

HIGHWAYS

TPO Project No:	DT4056101
LRTP Ref:	06-09
County:	DIST/ST-WIDE
Roadway ID:	
Lanes Exist:	
Lanes Improved:	
Lanes Added:	
Project Length:	
District:	6

Project Description: **DISTRICTWIDE LANDSCAPING CONSULTANT**

Type of Work: **LANDSCAPING**

SIS or Non-SIS: **No**

Extra Description:

PHASE :	Funding Source	Proposed Funding (in $000s) <2022	2021 - 2022	2022 - 2023	2023 - 2024	2024 - 2025	2025 - 2026	>2026	All Years
		2,880	0	0	0	0	0	0	2,880
PROJECT DEVELOPMENT AND ENVIRONMENTAL	Total	2,880	0	0	0	0	0	0	2,880

RESPONSIBLE AGENCY: **FDOT**

Item Segment TOTAL ALL Years ALL Phases: $2,880

Item Number: 405610 **Item TOTAL ALL Years ALL Phases ALL Segments: $11,676**

TPO Project No:	DT4056102
LRTP Ref:	06-09
County:	DIST/ST-WIDE
Roadway ID:	
Lanes Exist:	
Lanes Improved:	
Lanes Added:	
Project Length:	
District:	6

Project Description: **DISTRICTWIDE LANDSCAPING PUSH BUTTON CONTRACTOR**

Type of Work: **LANDSCAPING**

SIS or Non-SIS: **No**

Extra Description:

PHASE :	Funding Source	Proposed Funding (in $000s) <2022	2021 - 2022	2022 - 2023	2023 - 2024	2024 - 2025	2025 - 2026	>2026	All Years
		1	0	0	0	0	0	0	1
PRELIMINARY ENGINEERING	Total	1	0	0	0	0	0	0	1
		872	0	0	0	0	0	0	872
CONSTRUCTION	Total	872	0	0	0	0	0	0	872

RESPONSIBLE AGENCY: **FDOT**

Item Segment TOTAL ALL Years ALL Phases: $873

Item Number: 405610 **Item TOTAL ALL Years ALL Phases ALL Segments: $11,676**

DRAFT

HIGHWAYS

TPO Project No:	DT4056103
LRTP Ref:	06-09
County:	DIST/ST-WIDE
Roadway ID:	
Lanes Exist:	
Lanes Improved:	
Lanes Added:	
Project Length:	
District:	6

Project Description: **DISTRICTWIDE PUSH BUTTON LANDSCAPING**

Type of Work: **LANDSCAPING**

SIS or Non-SIS: **No**

Extra Description:

PHASE :	Funding Source	Proposed Funding (in $000s) <2022	2021 - 2022	2022 - 2023	2023 - 2024	2024 - 2025	2025 - 2026	>2026	All Years
		32	0	0	0	0	0	0	32
CONSTRUCTION	Total	32	0	0	0	0	0	0	32

RESPONSIBLE AGENCY: **FDOT**

Item Segment TOTAL ALL Years ALL Phases: $32

Item Number: 405610 **Item TOTAL ALL Years ALL Phases ALL Segments: $11,676**

TPO Project No:	DT4056104
LRTP Ref:	06-09
County:	DIST/ST-WIDE
Roadway ID:	
Lanes Exist:	
Lanes Improved:	
Lanes Added:	
Project Length:	
District:	6

Project Description: **DISTRICTWIDE PUSH BUTTON LANDSCAPING CONTRACTOR**

Type of Work: **LANDSCAPING**

SIS or Non-SIS: **No**

Extra Description:

PHASE :	Funding Source	Proposed Funding (in $000s) <2022	2021 - 2022	2022 - 2023	2023 - 2024	2024 - 2025	2025 - 2026	>2026	All Years
		2	0	0	0	0	0	0	2
PRELIMINARY ENGINEERING	Total	2	0	0	0	0	0	0	2
		848	0	0	0	0	0	0	848
CONSTRUCTION	Total	848	0	0	0	0	0	0	848

RESPONSIBLE AGENCY: **FDOT**

Item Segment TOTAL ALL Years ALL Phases: $850

Item Number: 405610 **Item TOTAL ALL Years ALL Phases ALL Segments: $11,676**

DRAFT

HIGHWAYS

TPO Project No:	DT4056105
LRTP Ref:	06-09
County:	DIST/ST-WIDE
Roadway ID:	
Lanes Exist:	
Lanes Improved:	
Lanes Added:	
Project Length:	
District:	6

Project Description: **DISTRICTWIDE PUSH BUTTON LANDSCAPING CONTRACTOR**

Type of Work: **LANDSCAPING**

SIS or Non-SIS: **No**

Extra Description:

PHASE :	Funding Source	Proposed Funding (in $000s) <2022	2021 - 2022	2022 - 2023	2023 - 2024	2024 - 2025	2025 - 2026	>2026	All Years
		3	0	0	0	0	0	0	3
PRELIMINARY ENGINEERING	Total	3	0	0	0	0	0	0	3
		2,422	0	0	0	0	0	0	2,422
CONSTRUCTION	Total	2,422	0	0	0	0	0	0	2,422

RESPONSIBLE AGENCY: **FDOT**

Item Segment TOTAL ALL Years ALL Phases: $2,425

Item Number: 405610 **Item TOTAL ALL Years ALL Phases ALL Segments: $11,676**

TPO Project No:	DT4056106
LRTP Ref:	06-09
County:	DIST/ST-WIDE
Roadway ID:	
Lanes Exist:	
Lanes Improved:	
Lanes Added:	
Project Length:	
District:	6

Project Description: **DISTRICTWIDE PUSH BUTTON LANDSCAPING CONTRACTOR**

Type of Work: **LANDSCAPING**

SIS or Non-SIS: **No**

Extra Description:

PHASE :	Funding Source	Proposed Funding (in $000s) <2022	2021 - 2022	2022 - 2023	2023 - 2024	2024 - 2025	2025 - 2026	>2026	All Years
		23	0	0	0	0	0	0	23
PRELIMINARY ENGINEERING	Total	23	0	0	0	0	0	0	23
		719	0	0	0	0	0	0	719
CONSTRUCTION	Total	719	0	0	0	0	0	0	719

RESPONSIBLE AGENCY: **FDOT**

Item Segment TOTAL ALL Years ALL Phases: $742

Item Number: 405610 **Item TOTAL ALL Years ALL Phases ALL Segments: $11,676**

DRAFT

HIGHWAYS

TPO Project No:	DT4056107
LRTP Ref:	06-09
County:	DIST/ST-WIDE
Roadway ID:	
Lanes Exist:	
Lanes Improved:	
Lanes Added:	
Project Length:	
District:	6

Project Description: **DISTRICTWIDE PUSH BUTTON LANDSCAPING CONTRACTOR**

Type of Work: **LANDSCAPING**

SIS or Non-SIS: **No**

Extra Description:

PHASE :	Funding Source	Proposed Funding (in $000s) <2022	2021 - 2022	2022 - 2023	2023 - 2024	2024 - 2025	2025 - 2026	>2026	All Years
		8	0	0	0	0	0	0	8
PRELIMINARY ENGINEERING	Total	8	0	0	0	0	0	0	8
		1,381	0	0	0	0	0	0	1,381
CONSTRUCTION	Total	1,381	0	0	0	0	0	0	1,381

RESPONSIBLE AGENCY: **FDOT**

Item Segment TOTAL ALL Years ALL Phases: $1,389

Item Number: 405610 **Item TOTAL ALL Years ALL Phases ALL Segments: $11,676**

TPO Project No:	DT4056108
LRTP Ref:	06-09
County:	DIST/ST-WIDE
Roadway ID:	
Lanes Exist:	
Lanes Improved:	
Lanes Added:	
Project Length:	
District:	6

Project Description: **DISTRICTWIDE PUSH BUTTON LANDSCAPING CONTRACTOR**

Type of Work: **LANDSCAPING**

SIS or Non-SIS: **No**

Extra Description:

PHASE :	Funding Source	Proposed Funding (in $000s) <2022	2021 - 2022	2022 - 2023	2023 - 2024	2024 - 2025	2025 - 2026	>2026	All Years
		1,218	0	0	0	0	0	0	1,218
CONSTRUCTION	Total	1,218	0	0	0	0	0	0	1,218

RESPONSIBLE AGENCY: **FDOT**

Item Segment TOTAL ALL Years ALL Phases: $1,218

Item Number: 405610 **Item TOTAL ALL Years ALL Phases ALL Segments: $11,676**

DRAFT

HIGHWAYS

TPO Project No:	DT4056109
LRTP Ref:	06-09
County:	DIST/ST-WIDE
Roadway ID:	
Lanes Exist:	
Lanes Improved:	
Lanes Added:	
Project Length:	
District:	6

Project Description: **DISTRICTWIDE PUSH BUTTON LANDSCAPING CONTRACTOR**

Type of Work: **LANDSCAPING**

SIS or Non-SIS: **No**

Extra Description:

PHASE :	Funding Source	<2022	2021 - 2022	2022 - 2023	2023 - 2024	2024 - 2025	2025 - 2026	>2026	All Years
		Proposed Funding (in $000s)							
	DDR	0	41	0	0	0	0	0	41
	DIH	0	145	0	0	0	0	0	145
	DS	0	1,081	0	0	0	0	0	1,081
CONSTRUCTION	Total	0	1,267	0	0	0	0	0	1,267

RESPONSIBLE AGENCY: **FDOT**

Item Segment TOTAL ALL Years ALL Phases: $1,267

Item Number: 405610 **Item TOTAL ALL Years ALL Phases ALL Segments: $11,676**

TPO Project No:	DT4064861
LRTP Ref:	06-09
County:	DIST/ST-WIDE
Roadway ID:	
Lanes Exist:	
Lanes Improved:	
Lanes Added:	
Project Length:	
District:	6

Project Description: **DISTRICTWIDE RIGHT-OF-WAY DONATIONS AND DEDICATIONS**

Type of Work: **RIGHT OF WAY ACTIVITIES**

SIS or Non-SIS: **No**

Extra Description:

PHASE :	Funding Source	<2022	2021 - 2022	2022 - 2023	2023 - 2024	2024 - 2025	2025 - 2026	>2026	All Years
		Proposed Funding (in $000s)							
	DIH	56	10	10	10	10	10	0	106
PRELIMINARY ENGINEERING	Total	56	10	10	10	10	10	0	106
	DIH	635	60	60	60	60	60	0	935
RIGHT OF WAY	Total	635	60	60	60	60	60	0	935

RESPONSIBLE AGENCY: **FDOT**

Item Segment TOTAL ALL Years ALL Phases: $1,041

Item Number: 406486 **Item TOTAL ALL Years ALL Phases ALL Segments: $1,041**

DRAFT

HIGHWAYS

TPO Project No:	DT4095211
LRTP Ref:	06-09
County:	DIST/ST-WIDE
Roadway ID:	
Lanes Exist:	
Lanes Improved:	
Lanes Added:	
Project Length:	
District:	6

Project Description: **DISTRICTWIDE TRAFFIC OPERATIONS - CONSULTANT STUDIES**

Type of Work: **TRAFFIC OPS IMPROVEMENT**

SIS or Non-SIS: **No**

Extra Description:

PHASE :	Funding Source	Proposed Funding (in $000s) <2022	2021 - 2022	2022 - 2023	2023 - 2024	2024 - 2025	2025 - 2026	>2026	All Years
		1,697	0	0	0	0	0	0	1,697
PRELIMINARY ENGINEERING	Total	1,697	0	0	0	0	0	0	1,697

RESPONSIBLE AGENCY: **FDOT**

Item Segment TOTAL ALL Years ALL Phases: $1,697

Item Number: 409521 **Item TOTAL ALL Years ALL Phases ALL Segments: $9,927**

TPO Project No:	DT4095212
LRTP Ref:	06-09
County:	DIST/ST-WIDE
Roadway ID:	
Lanes Exist:	
Lanes Improved:	
Lanes Added:	
Project Length:	
District:	6

Project Description: **DISTRICTWIDE TRAFFIC OPERATIONS - STUDIES CONSULTANT**

Type of Work: **TRAFFIC OPS IMPROVEMENT**

SIS or Non-SIS: **No**

Extra Description:

PHASE :	Funding Source	Proposed Funding (in $000s) <2022	2021 - 2022	2022 - 2023	2023 - 2024	2024 - 2025	2025 - 2026	>2026	All Years
		1,263	0	0	0	0	0	0	1,263
PRELIMINARY ENGINEERING	Total	1,263	0	0	0	0	0	0	1,263

RESPONSIBLE AGENCY: **FDOT**

Item Segment TOTAL ALL Years ALL Phases: $1,263

Item Number: 409521 **Item TOTAL ALL Years ALL Phases ALL Segments: $9,927**

DRAFT

HIGHWAYS

TPO Project No:	DT4095213
LRTP Ref:	06-09
County:	DIST/ST-WIDE
Roadway ID:	
Lanes Exist:	
Lanes Improved:	
Lanes Added:	
Project Length:	
District:	6

Project Description: **DISTRICTWIDE TRAFFIC OPERATIONS - STUDIES CONSULTANT**

Type of Work: **TRAFFIC OPS IMPROVEMENT**

SIS or Non-SIS: **No**

Extra Description:

PHASE :	Funding Source	Proposed Funding (in $000s) <2022	2021 - 2022	2022 - 2023	2023 - 2024	2024 - 2025	2025 - 2026	>2026	All Years
		1,077	0	0	0	0	0	0	1,077
PRELIMINARY ENGINEERING	Total	1,077	0	0	0	0	0	0	1,077

RESPONSIBLE AGENCY: **FDOT**

Item Segment TOTAL ALL Years ALL Phases: $1,077

Item Number: 409521 **Item TOTAL ALL Years ALL Phases ALL Segments: $9,927**

TPO Project No:	DT4095214
LRTP Ref:	06-09
County:	DIST/ST-WIDE
Roadway ID:	
Lanes Exist:	
Lanes Improved:	
Lanes Added:	
Project Length:	
District:	6

Project Description: **DISTRICTWIDE TRAFFIC OPERATIONS - STUDIES CONSULTANT**

Type of Work: **TRAFFIC OPS IMPROVEMENT**

SIS or Non-SIS: **No**

Extra Description:

PHASE :	Funding Source	Proposed Funding (in $000s) <2022	2021 - 2022	2022 - 2023	2023 - 2024	2024 - 2025	2025 - 2026	>2026	All Years
		840	0	0	0	0	0	0	840
PRELIMINARY ENGINEERING	Total	840	0	0	0	0	0	0	840

RESPONSIBLE AGENCY: **FDOT**

Item Segment TOTAL ALL Years ALL Phases: $840

Item Number: 409521 **Item TOTAL ALL Years ALL Phases ALL Segments: $9,927**

DRAFT

HIGHWAYS

TPO Project No:	DT4095215
LRTP Ref:	06-09
County:	DIST/ST-WIDE
Roadway ID:	
Lanes Exist:	
Lanes Improved:	
Lanes Added:	
Project Length:	
District:	6

Project Description: **DISTRICTWIDE TRAFFIC OPERATIONS - STUDIES CONSULTANT**

Type of Work: **TRAFFIC OPS IMPROVEMENT**

SIS or Non-SIS: **No**

Extra Description:

PHASE :	Funding Source	Proposed Funding (in $000s) <2022	2021 - 2022	2022 - 2023	2023 - 2024	2024 - 2025	2025 - 2026	>2026	All Years
		1,525	0	0	0	0	0	0	1,525
PRELIMINARY ENGINEERING	Total	1,525	0	0	0	0	0	0	1,525

RESPONSIBLE AGENCY: **FDOT**

Item Segment TOTAL ALL Years ALL Phases: $1,525

Item Number: 409521 **Item TOTAL ALL Years ALL Phases ALL Segments: $9,927**

TPO Project No:	DT4095216
LRTP Ref:	06-09
County:	DIST/ST-WIDE
Roadway ID:	
Lanes Exist:	
Lanes Improved:	
Lanes Added:	
Project Length:	
District:	6

Project Description: **DISTRICTWIDE TRAFFIC OPERATIONS - STUDIES CONSULTANT**

Type of Work: **TRAFFIC OPS IMPROVEMENT**

SIS or Non-SIS: **No**

Extra Description:

PHASE :	Funding Source	Proposed Funding (in $000s) <2022	2021 - 2022	2022 - 2023	2023 - 2024	2024 - 2025	2025 - 2026	>2026	All Years
		1,179	0	0	0	0	0	0	1,179
PRELIMINARY ENGINEERING	Total	1,179	0	0	0	0	0	0	1,179

RESPONSIBLE AGENCY: **FDOT**

Item Segment TOTAL ALL Years ALL Phases: $1,179

Item Number: 409521 **Item TOTAL ALL Years ALL Phases ALL Segments: $9,927**

DRAFT

HIGHWAYS

TPO Project No:	DT4095217
LRTP Ref:	06-09
County:	DIST/ST-WIDE
Roadway ID:	
Lanes Exist:	
Lanes Improved:	
Lanes Added:	
Project Length:	
District:	6

Project Description: **DISTRICTWIDE TRAFFIC OPERATIONS - STUDIES CONSULTANT**

Type of Work: **TRAFFIC OPS IMPROVEMENT**

SIS or Non-SIS: **No**

Extra Description:

PHASE :

Funding Source	<2022	2021 - 2022	2022 - 2023	2023 - 2024	2024 - 2025	2025 - 2026	>2026	All Years
	Proposed Funding (in $000s)							
DIH	11	5	5	5	5	0	0	31
DS	150	300	300	300	300	0	0	1,350
PRELIMINARY ENGINEERING Total	161	305	305	305	305	0	0	1,381

RESPONSIBLE AGENCY: **FDOT**

Item Segment TOTAL ALL Years ALL Phases: $1,381

Item Number: 409521 **Item TOTAL ALL Years ALL Phases ALL Segments: $9,927**

TPO Project No:	DT4095218
LRTP Ref:	06-09
County:	DIST/ST-WIDE
Roadway ID:	
Lanes Exist:	
Lanes Improved:	
Lanes Added:	
Project Length:	
District:	6

Project Description: **DISTRICTWIDE TRAFFIC OPERATIONS - STUDIES CONSULTANT**

Type of Work: **TRAFFIC OPS IMPROVEMENT**

SIS or Non-SIS: **No**

Extra Description:

PHASE :

Funding Source	<2022	2021 - 2022	2022 - 2023	2023 - 2024	2024 - 2025	2025 - 2026	>2026	All Years
	Proposed Funding (in $000s)							
DIH	0	0	5	5	5	0	0	15
DS	0	0	350	300	300	0	0	950
PRELIMINARY ENGINEERING Total	0	0	355	305	305	0	0	965

RESPONSIBLE AGENCY: **FDOT**

Item Segment TOTAL ALL Years ALL Phases: $965

Item Number: 409521 **Item TOTAL ALL Years ALL Phases ALL Segments: $9,927**

DRAFT

HIGHWAYS

TPO Project No:	DT4102651
LRTP Ref:	06-09
County:	DIST/ST-WIDE
Roadway ID:	
Lanes Exist:	
Lanes Improved:	
Lanes Added:	
Project Length:	
District:	6

Project Description: **DISTRICTWIDE LEAD ABATEMENT INSPECTIONS CONSULTANT**

Type of Work: **INSPECT CONSTRUCTION PROJS.**

SIS or Non-SIS: **No**

Extra Description:

PHASE :	Funding Source	Proposed Funding (in $000s) <2022	2021 - 2022	2022 - 2023	2023 - 2024	2024 - 2025	2025 - 2026	>2026	All Years
		2,830	0	0	0	0	0	0	2,830
CONSTRUCTION	Total	2,830	0	0	0	0	0	0	2,830

RESPONSIBLE AGENCY: **FDOT**

Item Segment TOTAL ALL Years ALL Phases: $2,830

Item Number: 410265 **Item TOTAL ALL Years ALL Phases ALL Segments: $7,051**

TPO Project No:	DT4102652
LRTP Ref:	06-09
County:	DIST/ST-WIDE
Roadway ID:	
Lanes Exist:	
Lanes Improved:	
Lanes Added:	
Project Length:	
District:	6

Project Description: **DISTRICTWIDE ASBESTOS & LEAD ABATEMENT SUPERVISION & INSPECTIONS**

Type of Work: **INSPECT CONSTRUCTION PROJS.**

SIS or Non-SIS: **No**

Extra Description:

PHASE :	Funding Source	Proposed Funding (in $000s) <2022	2021 - 2022	2022 - 2023	2023 - 2024	2024 - 2025	2025 - 2026	>2026	All Years
	BRRP	2,721	300	300	300	300	100	0	4,021
CONSTRUCTION	Total	2,721	300	300	300	300	100	0	4,021

RESPONSIBLE AGENCY: **FDOT**

Item Segment TOTAL ALL Years ALL Phases: $4,021

Item Number: 410265 **Item TOTAL ALL Years ALL Phases ALL Segments: $7,051**

DRAFT

HIGHWAYS

TPO Project No:	DT4102654
LRTP Ref:	06-09
County:	DIST/ST-WIDE
Roadway ID:	
Lanes Exist:	
Lanes Improved:	
Lanes Added:	
Project Length:	
District:	6

Project Description: **DISTRICTWIDE ASBESTOS & LEAD ABATEMENT SUPERVISION & INSPECTIONS**

Type of Work: **INSPECT CONSTRUCTION PROJS.** SIS or Non-SIS: **No**

Extra Description:

PHASE :	Funding Source	<2022	2021 - 2022	2022 - 2023	2023 - 2024	2024 - 2025	2025 - 2026	>2026	All Years
		Proposed Funding (in $000s)							
	BRRP	0	0	0	0	0	200	0	200
CONSTRUCTION	Total	0	0	0	0	0	200	0	200

RESPONSIBLE AGENCY: **FDOT**

Item Segment TOTAL ALL Years ALL Phases: $200

Item Number: 410265 **Item TOTAL ALL Years ALL Phases ALL Segments: $7,051**

TPO Project No:	DT4106461
LRTP Ref:	07-34
County:	MIAMI-DADE
Roadway ID:	
Lanes Exist:	
Lanes Improved:	
Lanes Added:	
Project Length:	3.441
District:	6

Project Description: **SR 934 / NE 79 & 82 ST FROM SR 5 / BISCAYNE BLVD TO BAY DR**

Type of Work: **FLEXIBLE PAVEMENT RECONSTRUCT.** SIS or Non-SIS: **No**

Extra Description:

PHASE :	Funding Source	<2022	2021 - 2022	2022 - 2023	2023 - 2024	2024 - 2025	2025 - 2026	>2026	All Years
		Proposed Funding (in $000s)							
		3	0	0	0	0	0	0	3
PRELIMINARY ENGINEERING	Total	3	0	0	0	0	0	0	3

RESPONSIBLE AGENCY: **FDOT**

Item Segment TOTAL ALL Years ALL Phases: $3

Item Number: 410646 **Item TOTAL ALL Years ALL Phases ALL Segments: $9,288**

DRAFT

HIGHWAYS

TPO Project No:	DT4106462
LRTP Ref:	07-34
County:	MIAMI-DADE
Roadway ID:	
Lanes Exist:	
Lanes Improved:	
Lanes Added:	
Project Length:	5.985
District:	6

Project Description: **SR 934 / NE 79 ST** **FROM WEST OF I-95 (13TH CT)** **TO END OF SR 934 / 1 WAY PL**

Type of Work: **PD&E/EMO STUDY** SIS or Non-SIS: **No**

Extra Description:

PHASE :	Funding Source	Proposed Funding (in $000s) <2022	2021 - 2022	2022 - 2023	2023 - 2024	2024 - 2025	2025 - 2026	>2026	All Years
		1,234	0	0	0	0	0	0	1,234
PROJECT DEVELOPMENT AND ENVIRONMENTAL	Total	1,234	0	0	0	0	0	0	1,234

RESPONSIBLE AGENCY: **FDOT**

Item Segment TOTAL ALL Years ALL Phases: **$1,234**

Item Number: **410646** Item TOTAL ALL Years ALL Phases ALL Segments: **$9,288**

TPO Project No:	DT4106463
LRTP Ref:	07-34
County:	MIAMI-DADE
Roadway ID:	
Lanes Exist:	
Lanes Improved:	
Lanes Added:	
Project Length:	0.763
District:	6

Project Description: **SR 934 / NE 82 ST** **FROM SR 5 / BISCAYNE BLVD** **TO NE BAYSHORE CT**

Type of Work: **RESURFACING** SIS or Non-SIS: **No**

Extra Description:

PHASE :	Funding Source	Proposed Funding (in $000s) <2022	2021 - 2022	2022 - 2023	2023 - 2024	2024 - 2025	2025 - 2026	>2026	All Years
		300	0	0	0	0	0	0	300
PRELIMINARY ENGINEERING	Total	300	0	0	0	0	0	0	300
		18	0	0	0	0	0	0	18
RIGHT OF WAY	Total	18	0	0	0	0	0	0	18
		9	0	0	0	0	0	0	9
		0	0	0	0	0	0	0	0
RAILROAD & UTILITIES	Total	9	0	0	0	0	0	0	9
		88	0	0	0	0	0	0	88
		160	0	0	0	0	0	0	160
		641	0	0	0	0	0	0	641

DRAFT

HIGHWAYS

TPO Project No:	DT4106463
LRTP Ref:	07-34
County:	MIAMI-DADE
Roadway ID:	
Lanes Exist:	
Lanes Improved:	
Lanes Added:	
Project Length:	0.763
District:	6

Project Description: **SR 934 / NE 82 ST** **FROM SR 5 / BISCAYNE BLVD** **TO NE BAYSHORE CT**

Type of Work: **RESURFACING** SIS or Non-SIS: **No**

Extra Description:

PHASE :	Funding Source	<2022	2021 - 2022	2022 - 2023	2023 - 2024	2024 - 2025	2025 - 2026	>2026	All Years
		Proposed Funding (in $000s)							
		8	0	0	0	0	0	0	8
CONSTRUCTION	Total	897	0	0	0	0	0	0	897

RESPONSIBLE AGENCY: **FDOT**

Item Segment TOTAL ALL Years ALL Phases: $1,224

Item Number: 410646 **Item TOTAL ALL Years ALL Phases ALL Segments: $9,288**

TPO Project No:	DT4106464
LRTP Ref:	07-34
County:	MIAMI-DADE
Roadway ID:	
Lanes Exist:	
Lanes Improved:	
Lanes Added:	
Project Length:	5.948
District:	6

Project Description: **SR 934 / NE/NW 79 ST** **FROM WEST OF I-95 (13TH CT)** **TO END OF SR 934 / 1 WAY PL**

Type of Work: **PD&E/EMO STUDY** SIS or Non-SIS: **No**

Extra Description:

PHASE :	Funding Source	<2022	2021 - 2022	2022 - 2023	2023 - 2024	2024 - 2025	2025 - 2026	>2026	All Years
		Proposed Funding (in $000s)							
		8	0	0	0	0	0	0	8
PRELIMINARY ENGINEERING	Total	8	0	0	0	0	0	0	8
		97	0	0	0	0	0	0	97
		3,920	0	0	0	0	0	0	3,920
PROJECT DEVELOPMENT AND ENVIRONMENTAL	Total	4,017	0	0	0	0	0	0	4,017

RESPONSIBLE AGENCY: **FDOT**

Item Segment TOTAL ALL Years ALL Phases: $4,025

Item Number: 410646 **Item TOTAL ALL Years ALL Phases ALL Segments: $9,288**

DRAFT

HIGHWAYS

TPO Project No:	DT4106465
LRTP Ref:	07-34
County:	MIAMI-DADE
Roadway ID:	
Lanes Exist:	
Lanes Improved:	
Lanes Added:	
Project Length:	5.948
District:	6

Project Description: **SR 934 / NE/NW 79 ST** **FROM WEST OF I-95 (13TH CT) TO END OF SR 934 / 1 WAY PL**

Type of Work: **ADD LANES & RECONSTRUCT** SIS or Non-SIS: **No**

Extra Description:

PHASE :	Funding Source	<2022	2021 - 2022	2022 - 2023	2023 - 2024	2024 - 2025	2025 - 2026	>2026	All Years
		Proposed Funding (in $000s)							
	ACSU	0	150	0	0	0	0	0	150
	DDR	0	375	0	0	0	0	0	375
	DIH	54	10	0	0	0	0	0	64
PRELIMINARY ENGINEERING	**Total**	**54**	**535**	**0**	**0**	**0**	**0**	**0**	**589**
	DS	0	15	0	0	0	0	0	15
RAILROAD & UTILITIES	**Total**	**0**	**15**	**0**	**0**	**0**	**0**	**0**	**15**

RESPONSIBLE AGENCY: **FDOT**

Item Segment TOTAL ALL Years ALL Phases: $604

Item Number: 410646 **Item TOTAL ALL Years ALL Phases ALL Segments: $9,288**

TPO Project No:	DT4106466
LRTP Ref:	07-34
County:	MIAMI-DADE
Roadway ID:	
Lanes Exist:	
Lanes Improved:	
Lanes Added:	
Project Length:	3.079
District:	6

Project Description: **SR 934 / NE/NW 81 / 82 ST** **FROM WEST OF I-95 (13TH CT) TO END OF SR 934 / 1 WAY PL**

Type of Work: **ROAD RECONSTRUCTION - 2 LANE** SIS or Non-SIS: **No**

Extra Description:

PHASE :	Funding Source	<2022	2021 - 2022	2022 - 2023	2023 - 2024	2024 - 2025	2025 - 2026	>2026	All Years
		Proposed Funding (in $000s)							
	ACSU	0	150	0	0	0	0	0	150
	DDR	0	375	0	0	0	0	0	375
	DIH	7	10	0	0	0	0	0	17
PRELIMINARY ENGINEERING	**Total**	**7**	**535**	**0**	**0**	**0**	**0**	**0**	**542**
	SA	0	15	0	0	0	0	0	15
RAILROAD & UTILITIES	**Total**	**0**	**15**	**0**	**0**	**0**	**0**	**0**	**15**

RESPONSIBLE AGENCY: **FDOT**

Item Segment TOTAL ALL Years ALL Phases: $557

Item Number: 410646 **Item TOTAL ALL Years ALL Phases ALL Segments: $9,288**

DRAFT

HIGHWAYS

TPO Project No:	DT4106467
LRTP Ref:	07-34
County:	MIAMI-DADE
Roadway ID:	
Lanes Exist:	
Lanes Improved:	
Lanes Added:	
Project Length:	1.974
District:	6

Project Description: **SR 934 / NW 79 ST FROM NW 25 AVE TO NW 1 PLACE**

Type of Work: **SAFETY PROJECT** SIS or Non-SIS: **No**

Extra Description:

PHASE :	Funding Source	<2022	2021 - 2022	2022 - 2023	2023 - 2024	2024 - 2025	2025 - 2026	>2026	All Years
		Proposed Funding (in $000s)							
	ACSS	50	0	0	0	0	0	0	50
	DIH	3	0	0	0	0	0	0	3
PRELIMINARY ENGINEERING	Total	53	0	0	0	0	0	0	53
	ACSS	0	0	130	25	6	0	0	161
	DIH	0	0	10	12	2	0	0	24
RIGHT OF WAY	Total	0	0	140	37	8	0	0	185
	ACSS	0	0	0	0	1,403	0	0	1,403
CONSTRUCTION	Total	0	0	0	0	1,403	0	0	1,403

RESPONSIBLE AGENCY: **FDOT**

Item Segment TOTAL ALL Years ALL Phases: $1,641

Item Number: 410646 Item TOTAL ALL Years ALL Phases ALL Segments: $9,288

TPO Project No:	DT4114331
LRTP Ref:	06-09
County:	DIST/ST-WIDE
Roadway ID:	
Lanes Exist:	
Lanes Improved:	
Lanes Added:	
Project Length:	
District:	6

Project Description: **DISTRICTWIDE DRAINAGE DESIGN AND PLANS REVIEW CONSULTANT**

Type of Work: **PRELIMINARY ENGINEERING** SIS or Non-SIS: **No**

Extra Description:

PHASE :	Funding Source	<2022	2021 - 2022	2022 - 2023	2023 - 2024	2024 - 2025	2025 - 2026	>2026	All Years
		Proposed Funding (in $000s)							
		4,100	0	0	0	0	0	0	4,100
PRELIMINARY ENGINEERING	Total	4,100	0	0	0	0	0	0	4,100

RESPONSIBLE AGENCY: **FDOT**

Item Segment TOTAL ALL Years ALL Phases: $4,100

Item Number: 411433 Item TOTAL ALL Years ALL Phases ALL Segments: $7,883

DRAFT

HIGHWAYS

TPO Project No:	DT4114332
LRTP Ref:	06-09
County:	DIST/ST-WIDE
Roadway ID:	
Lanes Exist:	
Lanes Improved:	
Lanes Added:	
Project Length:	
District:	6

Project Description: **DISTRICTWIDE DRAINAGE DESIGN AND PLANS REVIEW CONSULTANT**

Type of Work: **PRELIMINARY ENGINEERING**

SIS or Non-SIS: **No**

Extra Description:

PHASE :

Funding Source	<2022	2021 - 2022	2022 - 2023	2023 - 2024	2024 - 2025	2025 - 2026	>2026	All Years
	Proposed Funding (in $000s)							
DIH	50	25	15	25	0	0	0	115
DS	2,368	400	100	0	0	0	0	2,868
PRELIMINARY ENGINEERING Total	2,418	425	115	25	0	0	0	2,983

RESPONSIBLE AGENCY: **FDOT**

Item Segment TOTAL ALL Years ALL Phases: $2,983

Item Number: 411433 **Item TOTAL ALL Years ALL Phases ALL Segments: $7,883**

TPO Project No:	DT4114333
LRTP Ref:	06-09
County:	DIST/ST-WIDE
Roadway ID:	
Lanes Exist:	
Lanes Improved:	
Lanes Added:	
Project Length:	
District:	6

Project Description: **DISTRICTWIDE DRAINAGE DESIGN AND PLANS REVIEW CONSULTANT**

Type of Work: **PRELIMINARY ENGINEERING**

SIS or Non-SIS: **No**

Extra Description:

PHASE :

Funding Source	<2022	2021 - 2022	2022 - 2023	2023 - 2024	2024 - 2025	2025 - 2026	>2026	All Years
	Proposed Funding (in $000s)							
DS	0	0	100	100	100	100	0	400
PRELIMINARY ENGINEERING Total	0	0	100	100	100	100	0	400

RESPONSIBLE AGENCY: **FDOT**

Item Segment TOTAL ALL Years ALL Phases: $400

Item Number: 411433 **Item TOTAL ALL Years ALL Phases ALL Segments: $7,883**

DRAFT

HIGHWAYS

TPO Project No:	DT4114334
LRTP Ref:	06-09
County:	DIST/ST-WIDE
Roadway ID:	
Lanes Exist:	
Lanes Improved:	
Lanes Added:	
Project Length:	
District:	6

Project Description: **DISTRICTWIDE DRAINAGE DESIGN AND PLANS REVIEW CONSULTANT**

Type of Work: **PRELIMINARY ENGINEERING**

SIS or Non-SIS: **No**

Extra Description:

PHASE :	Funding Source	Proposed Funding (in $000s) <2022	2021 - 2022	2022 - 2023	2023 - 2024	2024 - 2025	2025 - 2026	>2026	All Years
	DS	0	0	100	100	100	100	0	400
PRELIMINARY ENGINEERING	Total	0	0	100	100	100	100	0	400

RESPONSIBLE AGENCY: **FDOT**

Item Segment TOTAL ALL Years ALL Phases: $400

Item Number: 411433 **Item TOTAL ALL Years ALL Phases ALL Segments: $7,883**

TPO Project No:	DT4140521
LRTP Ref:	06-09
County:	DIST/ST-WIDE
Roadway ID:	
Lanes Exist:	
Lanes Improved:	
Lanes Added:	
Project Length:	
District:	6

Project Description: **DISTRICTWIDE TRAFFIC OPERATIONS - STUDIES**

Type of Work: **TRANSPORTATION STATISTICS**

SIS or Non-SIS: **No**

Extra Description:

PHASE :	Funding Source	Proposed Funding (in $000s) <2022	2021 - 2022	2022 - 2023	2023 - 2024	2024 - 2025	2025 - 2026	>2026	All Years
		1,918	0	0	0	0	0	0	1,918
PRELIMINARY ENGINEERING	Total	1,918	0	0	0	0	0	0	1,918

RESPONSIBLE AGENCY: **FDOT**

Item Segment TOTAL ALL Years ALL Phases: $1,918

Item Number: 414052 **Item TOTAL ALL Years ALL Phases ALL Segments: $5,704**

DRAFT

HIGHWAYS

TPO Project No:	DT4140522
LRTP Ref:	06-09
County:	DIST/ST-WIDE
Roadway ID:	
Lanes Exist:	
Lanes Improved:	
Lanes Added:	
Project Length:	
District:	6

Project Description: **DISTRICTWIDE TRAFFIC OPERATIONS - SAFETY STUDIES CONSULTANT**

Type of Work: **TRANSPORTATION STATISTICS**

SIS or Non-SIS: **No**

Extra Description:

PHASE :	Funding Source	Proposed Funding (in $000s) <2022	2021 - 2022	2022 - 2023	2023 - 2024	2024 - 2025	2025 - 2026	>2026	All Years
		908	0	0	0	0	0	0	908
PRELIMINARY ENGINEERING	Total	908	0	0	0	0	0	0	908

RESPONSIBLE AGENCY: **FDOT**

Item Segment TOTAL ALL Years ALL Phases: $908

Item Number: 414052 **Item TOTAL ALL Years ALL Phases ALL Segments: $5,704**

TPO Project No:	DT4140523
LRTP Ref:	06-09
County:	DIST/ST-WIDE
Roadway ID:	
Lanes Exist:	
Lanes Improved:	
Lanes Added:	
Project Length:	
District:	6

Project Description: **DISTRICTWIDE TRAFFIC OPERATIONS - SAFETY STUDIES CONSULTANT**

Type of Work: **TRANSPORTATION STATISTICS**

SIS or Non-SIS: **No**

Extra Description:

PHASE :	Funding Source	Proposed Funding (in $000s) <2022	2021 - 2022	2022 - 2023	2023 - 2024	2024 - 2025	2025 - 2026	>2026	All Years
		1,353	0	0	0	0	0	0	1,353
PRELIMINARY ENGINEERING	Total	1,353	0	0	0	0	0	0	1,353

RESPONSIBLE AGENCY: **FDOT**

Item Segment TOTAL ALL Years ALL Phases: $1,353

Item Number: 414052 **Item TOTAL ALL Years ALL Phases ALL Segments: $5,704**

DRAFT

HIGHWAYS

TPO Project No:	DT4140524
LRTP Ref:	06-09
County:	DIST/ST-WIDE
Roadway ID:	
Lanes Exist:	
Lanes Improved:	
Lanes Added:	
Project Length:	
District:	6

Project Description: **DISTRICTWIDE TRAFFIC OPERATIONS - SAFETY STUDIES CONSULTANT**

Type of Work: **TRAFFIC OPS IMPROVEMENT**

SIS or Non-SIS: **No**

Extra Description:

PHASE :	Funding Source	<2022	2021 - 2022	2022 - 2023	2023 - 2024	2024 - 2025	2025 - 2026	>2026	All Years
		Proposed Funding (in $000s)							
	DIH	0	5	5	5	5	5	0	25
	DS	0	300	300	300	300	300	0	1,500
PRELIMINARY ENGINEERING	Total	0	305	305	305	305	305	0	1,525

RESPONSIBLE AGENCY: **FDOT**

Item Segment TOTAL ALL Years ALL Phases: $1,525

Item Number: 414052 **Item TOTAL ALL Years ALL Phases ALL Segments: $5,704**

TPO Project No:	DT4149641
LRTP Ref:	06-09
County:	MIAMI-DADE
Roadway ID:	
Lanes Exist:	
Lanes Improved:	
Lanes Added:	
Project Length:	3.260
District:	6

Project Description: **SR 9A / I-95 FROM S OF MIAMI GARDENS DRIVE TO BROWARD COUNTY LINE**

Type of Work: **PD&E/EMO STUDY**

SIS or Non-SIS: **Yes**

Extra Description:

PHASE :	Funding Source	<2022	2021 - 2022	2022 - 2023	2023 - 2024	2024 - 2025	2025 - 2026	>2026	All Years
		Proposed Funding (in $000s)							
	ACFP	0	0	0	20,130	0	0	0	20,130
PRELIMINARY ENGINEERING	Total	0	0	0	20,130	0	0	0	20,130
	SA	0	0	0	10	0	0	0	10
RAILROAD & UTILITIES	Total	0	0	0	10	0	0	0	10
	ACNP	4,000	0	0	0	0	0	0	4,000
PROJECT DEVELOPMENT AND ENVIRONMENTAL	Total	4,000	0	0	0	0	0	0	4,000

RESPONSIBLE AGENCY: **FDOT**

Item Segment TOTAL ALL Years ALL Phases: $24,140

Item Number: 414964 **Item TOTAL ALL Years ALL Phases ALL Segments: $54,755**

DRAFT

HIGHWAYS

TPO Project No:	DT4149646
LRTP Ref:	06-09
County:	MIAMI-DADE
Roadway ID:	
Lanes Exist:	
Lanes Improved:	
Lanes Added:	
Project Length:	17.260
District:	6

Project Description: **SR 9A / I-95** **FROM US 1** **TO DADE / BROWARD LINE**

Type of Work: **CORRIDOR/SUBAREA PLANNING** SIS or Non-SIS: **Yes**

Extra Description:

PHASE :	Funding Source	Proposed Funding (in $000s) <2022	2021 - 2022	2022 - 2023	2023 - 2024	2024 - 2025	2025 - 2026	>2026	All Years
		4,155	0	0	0	0	0	0	4,155
PROJECT DEVELOPMENT AND ENVIRONMENTAL	Total	4,155	0	0	0	0	0	0	4,155

RESPONSIBLE AGENCY: **FDOT**

Item Segment TOTAL ALL Years ALL Phases: $4,155

Item Number: 414964 **Item TOTAL ALL Years ALL Phases ALL Segments: $54,755**

TPO Project No:	DT4149647
LRTP Ref:	06-09
County:	MIAMI-DADE
Roadway ID:	
Lanes Exist:	
Lanes Improved:	
Lanes Added:	
Project Length:	5.720
District:	6

Project Description: **SR 9A / I-95** **FROM US 1 / S DIXIE HIGHWAY** **TO SOUTH OF NW 62ND ST**

Type of Work: **PD&E/EMO STUDY** SIS or Non-SIS: **Yes**

Extra Description:

PHASE :	Funding Source	Proposed Funding (in $000s) <2022	2021 - 2022	2022 - 2023	2023 - 2024	2024 - 2025	2025 - 2026	>2026	All Years
	ACFP	0	0	0	0	0	0	10,340	10,340
PRELIMINARY ENGINEERING	Total	0	0	0	0	0	0	10,340	10,340
	ACFP	0	0	0	6,700	0	0	0	6,700
PROJECT DEVELOPMENT AND ENVIRONMENTAL	Total	0	0	0	6,700	0	0	0	6,700

RESPONSIBLE AGENCY: **FDOT**

Item Segment TOTAL ALL Years ALL Phases: $17,040

Item Number: 414964 **Item TOTAL ALL Years ALL Phases ALL Segments: $54,755**

DRAFT

HIGHWAYS

TPO Project No:	DT4149648
LRTP Ref:	06-09
County:	MIAMI-DADE
Roadway ID:	
Lanes Exist:	
Lanes Improved:	
Lanes Added:	
Project Length:	5.580
District:	6

Project Description: **SR 9A / I-95** **FROM SOUTH OF NW 62ND ST TO NORTH OF NW 143RD ST**

Type of Work: **PD&E/EMO STUDY** SIS or Non-SIS: **Yes**

Extra Description:

PHASE :	Funding Source	Proposed Funding (in $000s) <2022	2021 - 2022	2022 - 2023	2023 - 2024	2024 - 2025	2025 - 2026	>2026	All Years
	ACFP	0	0	0	0	0	0	5,720	5,720
PRELIMINARY ENGINEERING	Total	0	0	0	0	0	0	5,720	5,720
	ACFP	0	0	0	3,700	0	0	0	3,700
PROJECT DEVELOPMENT AND ENVIRONMENTAL	Total	0	0	0	3,700	0	0	0	3,700

RESPONSIBLE AGENCY: **FDOT**

Item Segment TOTAL ALL Years ALL Phases: $9,420

Item Number: 414964 **Item TOTAL ALL Years ALL Phases ALL Segments: $54,755**

TPO Project No:	DT4152391
LRTP Ref:	06-09
County:	DIST/ST-WIDE
Roadway ID:	
Lanes Exist:	
Lanes Improved:	
Lanes Added:	
Project Length:	
District:	6

Project Description: **DISTRICTWIDE PLANS REVIEW CONSULTANT AND SUPPORT SERVICES**

Type of Work: **PRELIMINARY ENGINEERING** SIS or Non-SIS: **No**

Extra Description:

PHASE :	Funding Source	Proposed Funding (in $000s) <2022	2021 - 2022	2022 - 2023	2023 - 2024	2024 - 2025	2025 - 2026	>2026	All Years
		2,487	0	0	0	0	0	0	2,487
PRELIMINARY ENGINEERING	Total	2,487	0	0	0	0	0	0	2,487
		4	0	0	0	0	0	0	4
RIGHT OF WAY	Total	4	0	0	0	0	0	0	4

RESPONSIBLE AGENCY: **FDOT**

Item Segment TOTAL ALL Years ALL Phases: $2,491

Item Number: 415239 **Item TOTAL ALL Years ALL Phases ALL Segments: $9,063**

DRAFT

HIGHWAYS

TPO Project No:	DT4152392
LRTP Ref:	06-09
County:	DIST/ST-WIDE
Roadway ID:	
Lanes Exist:	
Lanes Improved:	
Lanes Added:	
Project Length:	
District:	6

Project Description: **DISTRICTWIDE PLANS REVIEW CONSULTANT AND SUPPORT SERVICES**

Type of Work: **PRELIMINARY ENGINEERING**

SIS or Non-SIS: **No**

Extra Description:

PHASE :	Funding Source	Proposed Funding (in $000s) <2022	2021 - 2022	2022 - 2023	2023 - 2024	2024 - 2025	2025 - 2026	>2026	All Years
		667	0	0	0	0	0	0	667
PRELIMINARY ENGINEERING	Total	667	0	0	0	0	0	0	667

RESPONSIBLE AGENCY: **FDOT**

Item Segment TOTAL ALL Years ALL Phases: $667

Item Number: 415239 **Item TOTAL ALL Years ALL Phases ALL Segments: $9,063**

TPO Project No:	DT4152393
LRTP Ref:	06-09
County:	DIST/ST-WIDE
Roadway ID:	
Lanes Exist:	
Lanes Improved:	
Lanes Added:	
Project Length:	
District:	6

Project Description: **DISTRICTWIDE PLANS REVIEW CONSULTANT AND SUPPORT SERVICES**

Type of Work: **PRELIMINARY ENGINEERING**

SIS or Non-SIS: **No**

Extra Description:

PHASE :	Funding Source	Proposed Funding (in $000s) <2022	2021 - 2022	2022 - 2023	2023 - 2024	2024 - 2025	2025 - 2026	>2026	All Years
		1,477	0	0	0	0	0	0	1,477
PRELIMINARY ENGINEERING	Total	1,477	0	0	0	0	0	0	1,477

RESPONSIBLE AGENCY: **FDOT**

Item Segment TOTAL ALL Years ALL Phases: $1,477

Item Number: 415239 **Item TOTAL ALL Years ALL Phases ALL Segments: $9,063**

DRAFT

HIGHWAYS

TPO Project No:	DT4152394
LRTP Ref:	06-09
County:	DIST/ST-WIDE
Roadway ID:	
Lanes Exist:	
Lanes Improved:	
Lanes Added:	
Project Length:	
District:	6

Project Description: **DISTRICTWIDE PLANS REVIEW CONSULTANT AND SUPPORT SERVICES**

Type of Work: **PRELIMINARY ENGINEERING**

SIS or Non-SIS: **No**

Extra Description:

PHASE :	Funding Source	Proposed Funding (in $000s) <2022	2021 - 2022	2022 - 2023	2023 - 2024	2024 - 2025	2025 - 2026	>2026	All Years
	DIH	35	5	5	0	0	0	0	45
	DS	543	400	300	0	0	0	0	1,243
PRELIMINARY ENGINEERING	Total	578	405	305	0	0	0	0	1,288

RESPONSIBLE AGENCY: **FDOT**

Item Segment TOTAL ALL Years ALL Phases: $1,288

Item Number: 415239 **Item TOTAL ALL Years ALL Phases ALL Segments: $9,063**

TPO Project No:	DT4152395
LRTP Ref:	06-09
County:	DIST/ST-WIDE
Roadway ID:	
Lanes Exist:	
Lanes Improved:	
Lanes Added:	
Project Length:	
District:	6

Project Description: **DISTRICTWIDE PLANS REVIEW & SUPPORT SERVICES CONSULTANT**

Type of Work: **TRAFFIC OPS IMPROVEMENT**

SIS or Non-SIS: **No**

Extra Description:

PHASE :	Funding Source	Proposed Funding (in $000s) <2022	2021 - 2022	2022 - 2023	2023 - 2024	2024 - 2025	2025 - 2026	>2026	All Years
	DIH	0	5	5	5	5	0	0	20
	DS	0	400	400	400	300	0	0	1,500
PRELIMINARY ENGINEERING	Total	0	405	405	405	305	0	0	1,520

RESPONSIBLE AGENCY: **FDOT**

Item Segment TOTAL ALL Years ALL Phases: $1,520

Item Number: 415239 **Item TOTAL ALL Years ALL Phases ALL Segments: $9,063**

DRAFT

HIGHWAYS

TPO Project No:	DT4152396
LRTP Ref:	06-09
County:	DIST/ST-WIDE
Roadway ID:	
Lanes Exist:	
Lanes Improved:	
Lanes Added:	
Project Length:	
District:	6

Project Description: **DISTRICTWIDE PLANS REVIEW & SUPPORT SERVICES CONSULTANT**

Type of Work: **TRAFFIC OPS IMPROVEMENT**

SIS or Non-SIS: **No**

Extra Description:

PHASE :

Funding Source	<2022	2021 - 2022	2022 - 2023	2023 - 2024	2024 - 2025	2025 - 2026	>2026	All Years
	Proposed Funding (in $000s)							
DIH	0	0	0	0	0	5	0	5
DS	0	0	0	0	0	400	0	400
PRELIMINARY ENGINEERING Total	0	0	0	0	0	405	0	405

RESPONSIBLE AGENCY: **FDOT**

Item Segment TOTAL ALL Years ALL Phases: $405

Item Number: 415239 **Item TOTAL ALL Years ALL Phases ALL Segments: $9,063**

TPO Project No:	DT4152397
LRTP Ref:	06-09
County:	DIST/ST-WIDE
Roadway ID:	
Lanes Exist:	
Lanes Improved:	
Lanes Added:	
Project Length:	
District:	6

Project Description: **DISTRICTWIDE PLANS REVIEW & SUPPORT SERVICES CONSULTANT**

Type of Work: **TRAFFIC OPS IMPROVEMENT**

SIS or Non-SIS: **No**

Extra Description:

PHASE :

Funding Source	<2022	2021 - 2022	2022 - 2023	2023 - 2024	2024 - 2025	2025 - 2026	>2026	All Years
	Proposed Funding (in $000s)							
DIH	0	0	0	5	5	5	0	15
DS	0	0	0	500	350	350	0	1,200
PRELIMINARY ENGINEERING Total	0	0	0	505	355	355	0	1,215

RESPONSIBLE AGENCY: **FDOT**

Item Segment TOTAL ALL Years ALL Phases: $1,215

Item Number: 415239 **Item TOTAL ALL Years ALL Phases ALL Segments: $9,063**

DRAFT

HIGHWAYS

TPO Project No:	DT4154561
LRTP Ref:	07-24
County:	MIAMI-DADE
Roadway ID:	
Lanes Exist:	
Lanes Improved:	
Lanes Added:	
Project Length:	9.640
District:	6

Project Description: **SR 9A / I-95 EXPRESS** **FROM N OF SR 836 / I-395** **TO GOLDEN GLADES INTERCHANGE**

Type of Work: **ADD SPECIAL USE LANE** SIS or Non-SIS: **Yes**

Extra Description:

PHASE :	Funding Source	Proposed Funding (in $000s) <2022	2021 - 2022	2022 - 2023	2023 - 2024	2024 - 2025	2025 - 2026	>2026	All Years
		3,865	0	0	0	0	0	0	3,865
		238	0	0	0	0	0	0	238
		895	0	0	0	0	0	0	895
		8,895	0	0	0	0	0	0	8,895
		59	0	0	0	0	0	0	59
		900	0	0	0	0	0	0	900
		648	0	0	0	0	0	0	648
PRELIMINARY ENGINEERING	Total	**15,500**	**0**	**0**	**0**	**0**	**0**	**0**	**15,500**
		15	0	0	0	0	0	0	15
		696	0	0	0	0	0	0	696
PROJECT DEVELOPMENT AND ENVIRONMENTAL	Total	**711**	**0**	**0**	**0**	**0**	**0**	**0**	**711**
		813	0	0	0	0	0	0	813
		316	0	0	0	0	0	0	316
		103,277	0	0	0	0	0	0	103,277
		1,181	0	0	0	0	0	0	1,181
		34,038	0	0	0	0	0	0	34,038
DESIGN/BUILD	Total	**139,625**	**0**	**0**	**0**	**0**	**0**	**0**	**139,625**
		3,000	0	0	0	0	0	0	3,000
		3,350	0	0	0	0	0	0	3,350
ALTERNATIVE CONTRACTING INCENTIVES	Total	**6,350**	**0**	**0**	**0**	**0**	**0**	**0**	**6,350**

RESPONSIBLE AGENCY: **FDOT**

Item Segment TOTAL ALL Years ALL Phases: $162,186

Item Number: 415456 **Item TOTAL ALL Years ALL Phases ALL Segments: $253,907**

DRAFT

HIGHWAYS

TPO Project No:	DT4154563
LRTP Ref:	06-09
County:	MIAMI-DADE
Roadway ID:	
Lanes Exist:	
Lanes Improved:	
Lanes Added:	
Project Length:	9.640
District:	6

Project Description: **SR 9A / I-95 EXPRESS OPERATIONS & MAINTENANCE**

Type of Work: **OTHER ITS**

SIS or Non-SIS: **Yes**

Extra Description:

PHASE :	Funding Source	Proposed Funding (in $000s) <2022	2021 - 2022	2022 - 2023	2023 - 2024	2024 - 2025	2025 - 2026	>2026	All Years
		212	0	0	0	0	0	0	212
		546	0	0	0	0	0	0	546
PRELIMINARY ENGINEERING	Total	**758**	**0**	**0**	**0**	**0**	**0**	**0**	**758**
		52	0	0	0	0	0	0	52
		10	0	0	0	0	0	0	10
CONSTRUCTION	Total	**62**	**0**	**0**	**0**	**0**	**0**	**0**	**62**
		2,008	0	0	0	0	0	0	2,008
		375	0	0	0	0	0	0	375
		638	0	0	0	0	0	0	638
		27,469	0	0	0	0	0	0	27,469
OPERATIONS	Total	**30,490**	**0**	**0**	**0**	**0**	**0**	**0**	**30,490**
		3,164	0	0	0	0	0	0	3,164
MAINTENANCE	Total	**3,164**	**0**	**0**	**0**	**0**	**0**	**0**	**3,164**

RESPONSIBLE AGENCY: **FDOT**

Item Segment TOTAL ALL Years ALL Phases: $34,474

Item Number: 415456 **Item TOTAL ALL Years ALL Phases ALL Segments: $253,907**

TPO Project No:	DT4154564
LRTP Ref:	06-09
County:	MIAMI-DADE
Roadway ID:	
Lanes Exist:	
Lanes Improved:	
Lanes Added:	
Project Length:	0.739
District:	6

Project Description: **SR 9A / I-95 FROM NB I-95 EXIT TO NB SR 91(INCLUDES AUX LANE)**

Type of Work: **WIDEN/RESURFACE EXIST LANES**

SIS or Non-SIS: **Yes**

Extra Description:

PHASE :	Funding Source	Proposed Funding (in $000s) <2022	2021 - 2022	2022 - 2023	2023 - 2024	2024 - 2025	2025 - 2026	>2026	All Years
		442	0	0	0	0	0	0	442
		51	0	0	0	0	0	0	51
PRELIMINARY ENGINEERING	Total	**493**	**0**	**0**	**0**	**0**	**0**	**0**	**493**

DRAFT

HIGHWAYS

TPO Project No:	DT4154564
LRTP Ref:	06-09
County:	MIAMI-DADE
Roadway ID:	
Lanes Exist:	
Lanes Improved:	
Lanes Added:	
Project Length:	0.739
District:	6

Project Description: **SR 9A / I-95 FROM NB I-95 EXIT TO NB SR 91(INCLUDES AUX LANE)**

Type of Work: **WIDEN/RESURFACE EXIST LANES** SIS or Non-SIS: **Yes**

Extra Description:

PHASE :	Funding Source	Proposed Funding (in $000s) <2022	2021 - 2022	2022 - 2023	2023 - 2024	2024 - 2025	2025 - 2026	>2026	All Years
		98	0	0	0	0	0	0	98
RAILROAD & UTILITIES	Total	98	0	0	0	0	0	0	98
		525	0	0	0	0	0	0	525
		15	0	0	0	0	0	0	15
		8,992	0	0	0	0	0	0	8,992
		138	0	0	0	0	0	0	138
DESIGN/BUILD	Total	9,670	0	0	0	0	0	0	9,670

RESPONSIBLE AGENCY: **FDOT**

Item Segment TOTAL ALL Years ALL Phases: $10,261

Item Number: 415456 **Item TOTAL ALL Years ALL Phases ALL Segments: $253,907**

TPO Project No:	DT4154567
LRTP Ref:	06-09
County:	MIAMI-DADE
Roadway ID:	
Lanes Exist:	
Lanes Improved:	
Lanes Added:	
Project Length:	17.260
District:	6

Project Description: **SR 9A / I-95 EXPRESS LANES ITS OPERATIONS CONSULTANT CONTRACT**

Type of Work: **TECHNICAL ASSISTANCE** SIS or Non-SIS: **Yes**

Extra Description:

PHASE :	Funding Source	Proposed Funding (in $000s) <2022	2021 - 2022	2022 - 2023	2023 - 2024	2024 - 2025	2025 - 2026	>2026	All Years
	DIH	128	0	0	0	0	0	0	128
	TOBD	171	0	0	0	0	0	0	171
PRELIMINARY ENGINEERING	Total	299	0	0	0	0	0	0	299
	DIH	3	3	3	3	0	0	0	12

DRAFT

HIGHWAYS

TPO Project No:	DT4154567
LRTP Ref:	06-09
County:	MIAMI-DADE
Roadway ID:	
Lanes Exist:	
Lanes Improved:	
Lanes Added:	
Project Length:	17.260
District:	6

Project Description: **SR 9A / I-95 EXPRESS LANES ITS OPERATIONS CONSULTANT CONTRACT**

Type of Work: **TECHNICAL ASSISTANCE**

SIS or Non-SIS: **Yes**

Extra Description:

PHASE :	Funding Source	Proposed Funding (in $000s) <2022	2021 - 2022	2022 - 2023	2023 - 2024	2024 - 2025	2025 - 2026	>2026	All Years
	TOBD	18,366	3,529	3,529	3,529	0	0	0	28,953
OPERATIONS	Total	18,369	3,532	3,532	3,532	0	0	0	28,965

RESPONSIBLE AGENCY: **FDOT**

Item Segment TOTAL ALL Years ALL Phases: $29,264

Item Number: 415456 **Item TOTAL ALL Years ALL Phases ALL Segments: $253,907**

TPO Project No:	DT4154568
LRTP Ref:	06-09
County:	MIAMI-DADE
Roadway ID:	
Lanes Exist:	
Lanes Improved:	
Lanes Added:	
Project Length:	
District:	6

Project Description: **SR 9A / I-95 EXPRESS OPERATIONS & MAINTENANCE**

Type of Work: **OTHER ITS**

SIS or Non-SIS: **Yes**

Extra Description:

PHASE :	Funding Source	Proposed Funding (in $000s) <2022	2021 - 2022	2022 - 2023	2023 - 2024	2024 - 2025	2025 - 2026	>2026	All Years
		4	0	0	0	0	0	0	4
CONSTRUCTION	Total	4	0	0	0	0	0	0	4
		15,184	0	0	0	0	0	0	15,184
OPERATIONS	Total	15,184	0	0	0	0	0	0	15,184

RESPONSIBLE AGENCY: **FDOT**

Item Segment TOTAL ALL Years ALL Phases: $15,188

Item Number: 415456 **Item TOTAL ALL Years ALL Phases ALL Segments: $253,907**

DRAFT

HIGHWAYS

TPO Project No:	DT4154569
LRTP Ref:	06-09
County:	MIAMI-DADE
Roadway ID:	
Lanes Exist:	
Lanes Improved:	
Lanes Added:	
Project Length:	
District:	6

Project Description: **SR 9A / I-95 EXPRESS FHP ENHANCED ENFORCEMENT**

Type of Work: **OTHER ITS**

SIS or Non-SIS: **Yes**

Extra Description:

PHASE :	Funding Source	Proposed Funding (in $000s) <2022	2021 - 2022	2022 - 2023	2023 - 2024	2024 - 2025	2025 - 2026	>2026	All Years
	TOBD	1	0	0	0	0	0	0	1
CONSTRUCTION	Total	1	0	0	0	0	0	0	1
	TOBD	1,518	510	505	0	0	0	0	2,533
OPERATIONS	Total	1,518	510	505	0	0	0	0	2,533

RESPONSIBLE AGENCY: **FDOT**

Item Segment TOTAL ALL Years ALL Phases: $2,534

Item Number: 415456 **Item TOTAL ALL Years ALL Phases ALL Segments: $253,907**

TPO Project No:	DT4170261
LRTP Ref:	06-10
County:	DIST/ST-WIDE
Roadway ID:	
Lanes Exist:	
Lanes Improved:	
Lanes Added:	
Project Length:	
District:	6

Project Description: **DISTRICTWIDE RIGHT-OF-WAY ADVANCED ACQUISTIONS SUPPORT**

Type of Work: **RIGHT OF WAY ACTIVITIES**

SIS or Non-SIS: **No**

Extra Description:

PHASE :	Funding Source	Proposed Funding (in $000s) <2022	2021 - 2022	2022 - 2023	2023 - 2024	2024 - 2025	2025 - 2026	>2026	All Years
	BNCA	137	0	0	0	0	0	0	137
	DIH	191	10	10	10	10	10	0	241
	DS	49	0	0	0	0	0	0	49
RIGHT OF WAY	Total	377	10	10	10	10	10	0	427

RESPONSIBLE AGENCY: **FDOT**

Item Segment TOTAL ALL Years ALL Phases: $427

Item Number: 417026 **Item TOTAL ALL Years ALL Phases ALL Segments: $427**

DRAFT

HIGHWAYS

TPO Project No:	DT4184231
LRTP Ref:	07-26
County:	MIAMI-DADE
Roadway ID:	
Lanes Exist:	
Lanes Improved:	
Lanes Added:	
Project Length:	9.591
District:	6

Project Description: **SR 826 / PALMETTO EXPWY** **FROM SR 93 / I-75** **TO GOLDEN GLADES INTERCHANGE**

Type of Work: **PD&E/EMO STUDY** SIS or Non-SIS: **Yes**

Extra Description:

PHASE :	Funding Source	Proposed Funding (in $000s) <2022	2021 - 2022	2022 - 2023	2023 - 2024	2024 - 2025	2025 - 2026	>2026	All Years
		738	0	0	0	0	0	0	738
		10	0	0	0	0	0	0	10
		6,021	0	0	0	0	0	0	6,021
		1,314	0	0	0	0	0	0	1,314
		1,064	0	0	0	0	0	0	1,064
PROJECT DEVELOPMENT AND ENVIRONMENTAL	Total	**9,147**	**0**	**0**	**0**	**0**	**0**	**0**	**9,147**

RESPONSIBLE AGENCY: **FDOT**

Item Segment TOTAL ALL Years ALL Phases: $9,147

Item Number: 418423 **Item TOTAL ALL Years ALL Phases ALL Segments: $32,313**

TPO Project No:	DT4184232
LRTP Ref:	07-26
County:	MIAMI-DADE
Roadway ID:	
Lanes Exist:	
Lanes Improved:	
Lanes Added:	
Project Length:	1.652
District:	6

Project Description: **SR 826 / PALMETTO EXPWY** **FROM NW 67 AVE** **TO NW 47 AVE**

Type of Work: **ADD AUXILIARY LANE(S)** SIS or Non-SIS: **Yes**

Extra Description:

PHASE :	Funding Source	Proposed Funding (in $000s) <2022	2021 - 2022	2022 - 2023	2023 - 2024	2024 - 2025	2025 - 2026	>2026	All Years
		370	0	0	0	0	0	0	370
PRELIMINARY ENGINEERING	Total	**370**	**0**	**0**	**0**	**0**	**0**	**0**	**370**
		1	0	0	0	0	0	0	1
RAILROAD & UTILITIES	Total	**1**	**0**	**0**	**0**	**0**	**0**	**0**	**1**
		218	0	0	0	0	0	0	218
		2,200	0	0	0	0	0	0	2,200

DRAFT

HIGHWAYS

TPO Project No:	DT4184232
LRTP Ref:	07-26
County:	MIAMI-DADE
Roadway ID:	
Lanes Exist:	
Lanes Improved:	
Lanes Added:	
Project Length:	1.652
District:	6

Project Description: **SR 826 / PALMETTO EXPWY** **FROM NW 67 AVE** **TO NW 47 AVE**

Type of Work: **ADD AUXILIARY LANE(S)** SIS or Non-SIS: **Yes**

Extra Description:

PHASE :	Funding Source	<2022	2021 - 2022	2022 - 2023	2023 - 2024	2024 - 2025	2025 - 2026	>2026	All Years
		Proposed Funding (in $000s)							
		39	0	0	0	0	0	0	39
CONSTRUCTION	Total	2,457	0	0	0	0	0	0	2,457

RESPONSIBLE AGENCY: **FDOT**

Item Segment TOTAL ALL Years ALL Phases: $2,828

Item Number: 418423 **Item TOTAL ALL Years ALL Phases ALL Segments: $32,313**

TPO Project No:	DT4184233
LRTP Ref:	07-26
County:	MIAMI-DADE
Roadway ID:	
Lanes Exist:	
Lanes Improved:	
Lanes Added:	
Project Length:	7.316
District:	6

Project Description: **SR 826 / PALMETTO EXPWY** **FROM SR 836** **TO SR 93 / I-75**

Type of Work: **PD&E/EMO STUDY** SIS or Non-SIS: **Yes**

Extra Description:

PHASE :	Funding Source	<2022	2021 - 2022	2022 - 2023	2023 - 2024	2024 - 2025	2025 - 2026	>2026	All Years
		Proposed Funding (in $000s)							
		4,861	0	0	0	0	0	0	4,861
PRELIMINARY ENGINEERING	Total	4,861	0	0	0	0	0	0	4,861
		0	0	0	0	0	0	0	0
RIGHT OF WAY	Total	0	0	0	0	0	0	0	0
		9	0	0	0	0	0	0	9
RAILROAD & UTILITIES	Total	9	0	0	0	0	0	0	9

DRAFT

HIGHWAYS

TPO Project No:	DT4184233
LRTP Ref:	07-26
County:	MIAMI-DADE
Roadway ID:	
Lanes Exist:	
Lanes Improved:	
Lanes Added:	
Project Length:	7.316
District:	6

Project Description: **SR 826 / PALMETTO EXPWY** **FROM SR 836** **TO SR 93 / I-75**

Type of Work: **PD&E/EMO STUDY** SIS or Non-SIS: **Yes**

Extra Description:

PHASE :	Funding Source	Proposed Funding (in $000s) <2022	2021 - 2022	2022 - 2023	2023 - 2024	2024 - 2025	2025 - 2026	>2026	All Years
		1,063	0	0	0	0	0	0	1,063
PROJECT DEVELOPMENT AND ENVIRONMENTAL	Total	1,063	0	0	0	0	0	0	1,063

RESPONSIBLE AGENCY: **FDOT**

Item Segment TOTAL ALL Years ALL Phases: $5,933

Item Number: 418423 **Item TOTAL ALL Years ALL Phases ALL Segments: $32,313**

TPO Project No:	DT4184235
LRTP Ref:	07-26
County:	MIAMI-DADE
Roadway ID:	
Lanes Exist:	
Lanes Improved:	
Lanes Added:	
Project Length:	7.143
District:	6

Project Description: **SR 826 / PALMETTO EXPWY** **FROM I-75** **TO GOLDEN GLADES INTERCHANGE**

Type of Work: **ADD SPECIAL USE LANE** SIS or Non-SIS: **Yes**

Extra Description:

PHASE :	Funding Source	Proposed Funding (in $000s) <2022	2021 - 2022	2022 - 2023	2023 - 2024	2024 - 2025	2025 - 2026	>2026	All Years
		58	0	0	0	0	0	0	58
		9	0	0	0	0	0	0	9
		70	0	0	0	0	0	0	70
RIGHT OF WAY	Total	137	0	0	0	0	0	0	137
		2,668	0	0	0	0	0	0	2,668
		3,710	0	0	0	0	0	0	3,710
		1,290	0	0	0	0	0	0	1,290
RAILROAD & UTILITIES	Total	7,668	0	0	0	0	0	0	7,668

RESPONSIBLE AGENCY: **FDOT**

Item Segment TOTAL ALL Years ALL Phases: $7,805

Item Number: 418423 **Item TOTAL ALL Years ALL Phases ALL Segments: $32,313**

DRAFT

HIGHWAYS

TPO Project No:	DT4184236
LRTP Ref:	07-26
County:	MIAMI-DADE
Roadway ID:	
Lanes Exist:	
Lanes Improved:	
Lanes Added:	
Project Length:	9.656
District:	6

Project Description: **SR 826 / PALMETTO EXPWY** **FROM SR 968 / W FLAGLER ST** **TO SOUTH OF NW 154 ST**

Type of Work: **PD&E/EMO STUDY** SIS or Non-SIS: **Yes**

Extra Description:

PHASE :	Funding Source	Proposed Funding (in $000s) <2022	2021 - 2022	2022 - 2023	2023 - 2024	2024 - 2025	2025 - 2026	>2026	All Years
	DDR	0	0	6,000	0	0	0	0	6,000
	DIH	0	0	600	0	0	0	0	600
PROJECT DEVELOPMENT AND ENVIRONMENTAL	Total	0	0	6,600	0	0	0	0	6,600

RESPONSIBLE AGENCY: **FDOT**

Item Segment TOTAL ALL Years ALL Phases: $6,600

Item Number: 418423 **Item TOTAL ALL Years ALL Phases ALL Segments: $32,313**

TPO Project No:	DT4231261
LRTP Ref:	07-26
County:	MIAMI-DADE
Roadway ID:	
Lanes Exist:	
Lanes Improved:	
Lanes Added:	
Project Length:	1.953
District:	6

Project Description: **SR 836 / I-95 INTERCHANGE RAMPS** **FROM NW 17 AVE** **TO I-95 (MDX)**

Type of Work: **INTERCHANGE IMPROVEMENT** SIS or Non-SIS: **Yes**

Extra Description:

PHASE :	Funding Source	Proposed Funding (in $000s) <2022	2021 - 2022	2022 - 2023	2023 - 2024	2024 - 2025	2025 - 2026	>2026	All Years
		2,751	0	0	0	0	0	0	2,751
PRELIMINARY ENGINEERING	Total	2,751	0	0	0	0	0	0	2,751
		204,257	0	0	0	0	0	0	204,257
		2	0	0	0	0	0	0	2
DESIGN/BUILD	Total	204,259	0	0	0	0	0	0	204,259

RESPONSIBLE AGENCY: **FDOT**

Item Segment TOTAL ALL Years ALL Phases: $207,010

Item Number: 423126 **Item TOTAL ALL Years ALL Phases ALL Segments: $247,687**

DRAFT

HIGHWAYS

TPO Project No:	DT4231262
LRTP Ref:	07-26
County:	MIAMI-DADE
Roadway ID:	
Lanes Exist:	
Lanes Improved:	
Lanes Added:	
Project Length:	0.227
District:	6

Project Description: **SR 9A / I-95 SB RAMP TO WB SR 836**

Type of Work: **INTERCHANGE IMPROVEMENT** SIS or Non-SIS: **Yes**

Extra Description:

PHASE :	Funding Source	<2022	2021 - 2022	2022 - 2023	2023 - 2024	2024 - 2025	2025 - 2026	>2026	All Years
		Proposed Funding (in $000s)							
	DIH	4	0	0	0	0	0	0	4
	STED	38,395	2,278	0	0	0	0	0	40,673
DESIGN/BUILD	Total	38,399	2,278	0	0	0	0	0	40,677

RESPONSIBLE AGENCY: **FDOT**

Item Segment TOTAL ALL Years ALL Phases: $40,677

Item Number: 423126 Item TOTAL ALL Years ALL Phases ALL Segments: $247,687

TPO Project No:	DT4232511
LRTP Ref:	07-24
County:	MIAMI-DADE
Roadway ID:	
Lanes Exist:	
Lanes Improved:	
Lanes Added:	
Project Length:	9.626
District:	6

Project Description: **SR 25 / OKEECHOBEE RD FROM SR 997 / KROME AVE TO NW 79 AVE**

Type of Work: **PD&E/EMO STUDY** SIS or Non-SIS: **Yes**

Extra Description:

PHASE :	Funding Source	<2022	2021 - 2022	2022 - 2023	2023 - 2024	2024 - 2025	2025 - 2026	>2026	All Years
		Proposed Funding (in $000s)							
		10	0	0	0	0	0	0	10
PRELIMINARY ENGINEERING	Total	10	0	0	0	0	0	0	10
		202	0	0	0	0	0	0	202
		3,587	0	0	0	0	0	0	3,587
		111	0	0	0	0	0	0	111
PROJECT DEVELOPMENT AND ENVIRONMENTAL	Total	3,900	0	0	0	0	0	0	3,900

RESPONSIBLE AGENCY: **FDOT**

Item Segment TOTAL ALL Years ALL Phases: $3,910

Item Number: 423251 Item TOTAL ALL Years ALL Phases ALL Segments: $696,139

DRAFT

HIGHWAYS

TPO Project No:	DT4232512
LRTP Ref:	07-24
County:	MIAMI-DADE
Roadway ID:	
Lanes Exist:	
Lanes Improved:	
Lanes Added:	
Project Length:	4.591
District:	6

Project Description: **SR 25 / OKEECHOBEE RD** **FROM BROWARD COUNTY LINE** **TO WEST OF HEFT**

Type of Work: **ADD LANES & RECONSTRUCT**

SIS or Non-SIS: **Yes**

Extra Description:

PHASE :	Funding Source	Proposed Funding (in $000s) <2022	2021 - 2022	2022 - 2023	2023 - 2024	2024 - 2025	2025 - 2026	>2026	All Years
	ACNP	207	0	0	0	0	0	0	207
	DIH	178	0	0	0	0	0	0	178
	DS	286	0	0	0	0	0	0	286
	NHPP	4,657	0	0	0	0	0	0	4,657
PRELIMINARY ENGINEERING	**Total**	**5,328**	**0**	**0**	**0**	**0**	**0**	**0**	**5,328**
	BNIR	3,000	0	0	0	0	0	0	3,000
	DDR	3,107	0	0	0	0	0	0	3,107
	DIH	230	0	0	0	0	0	0	230
	DS	416	0	0	0	0	0	0	416
RIGHT OF WAY	**Total**	**6,753**	**0**	**0**	**0**	**0**	**0**	**0**	**6,753**
	ACNP	0	55,246	0	0	0	0	0	55,246
	DDR	0	69	0	0	0	0	0	69
	SIWR	0	862	0	0	0	0	0	862
CONSTRUCTION	**Total**	**0**	**56,177**	**0**	**0**	**0**	**0**	**0**	**56,177**
	DS	0	0	0	3,000	0	0	0	3,000
ALTERNATIVE CONTRACTING INCENTIVES	**Total**	**0**	**0**	**0**	**3,000**	**0**	**0**	**0**	**3,000**

RESPONSIBLE AGENCY: **FDOT**

Item Segment TOTAL ALL Years ALL Phases: $71,258

Item Number: 423251 **Item TOTAL ALL Years ALL Phases ALL Segments: $696,139**

DRAFT

HIGHWAYS

TPO Project No:	DT4232513
LRTP Ref:	07-24
County:	MIAMI-DADE
Roadway ID:	
Lanes Exist:	
Lanes Improved:	
Lanes Added:	
Project Length:	0.667
District:	6

Project Description: **SR 25 / OKEECHOBEE RD** **FROM EAST OF NW 87 AVE** **TO NW 79 AVE (CONCRETE)**

Type of Work: **ADD LANES & RECONSTRUCT** SIS or Non-SIS: **Yes**

Extra Description:

PHASE :	Funding Source	Proposed Funding (in $000s) <2022	2021 - 2022	2022 - 2023	2023 - 2024	2024 - 2025	2025 - 2026	>2026	All Years
	ACNP	304	0	0	0	0	0	0	304
	DDR	13	0	0	0	0	0	0	13
	DIH	206	25	0	0	0	0	0	231
	DS	39	0	0	0	0	0	0	39
	NHPP	5,371	0	0	0	0	0	0	5,371
PRELIMINARY ENGINEERING	**Total**	**5,933**	**25**	**0**	**0**	**0**	**0**	**0**	**5,958**
	ACNP	496	0	0	0	0	0	0	496
	ACSN	208	0	0	0	0	0	0	208
	ACSN	77	0	0	0	0	0	0	77
	BNIR	2,000	10,686	3,299	0	0	0	0	15,985
	DDR	1,237	39	0	0	0	0	0	1,276
	DIH	257	100	63	0	0	0	0	420
	DS	15	0	0	0	0	0	0	15
	DSBD	6,161	1,395	0	0	0	0	0	7,556
	GFSN	92	0	0	0	0	0	0	92
	GFSU	0	152	0	0	0	0	0	152
	GFSU	1,368	0	0	0	0	0	0	1,368
	SA	0	30	0	0	0	0	0	30
	SN	0	0	100	0	0	0	0	100
	SN	748	599	0	0	0	0	0	1,347
RIGHT OF WAY	**Total**	**12,659**	**13,001**	**3,462**	**0**	**0**	**0**	**0**	**29,122**
	LF	0	0	0	0	20	0	0	20
RAILROAD & UTILITIES	**Total**	**0**	**0**	**0**	**0**	**20**	**0**	**0**	**20**
	ACNP	0	0	0	0	11,912	0	0	11,912
	DI	0	0	0	0	12,848	0	0	12,848
	STED	0	0	0	0	20,070	0	0	20,070
CONSTRUCTION	**Total**	**0**	**0**	**0**	**0**	**44,830**	**0**	**0**	**44,830**
	ACNP	0	0	0	0	0	0	1,600	1,600
ALTERNATIVE CONTRACTING INCENTIVES	**Total**	**0**	**0**	**0**	**0**	**0**	**0**	**1,600**	**1,600**

DRAFT

HIGHWAYS

RESPONSIBLE AGENCY: **FDOT**

Item Segment TOTAL ALL Years ALL Phases: $81,530

Item Number: 423251 **Item TOTAL ALL Years ALL Phases ALL Segments: $696,139**

TPO Project No:	DT4232514
LRTP Ref:	07-24
County:	MIAMI-DADE
Roadway ID:	
Lanes Exist:	
Lanes Improved:	
Lanes Added:	
Project Length:	1.390
District:	6

Project Description: **SR 25 / OKEECHOBEE RD** **FROM EAST OF NW 116 WAY** **TO EAST OF NW 87 AVE (CONCRETE)**

Type of Work: **ADD LANES & REHABILITATE PVMNT** SIS or Non-SIS: **Yes**

Extra Description:

PHASE :	Funding Source	<2022	2021 - 2022	2022 - 2023	2023 - 2024	2024 - 2025	2025 - 2026	>2026	All Years
		Proposed Funding (in $000s)							
	ACNP	1,836	0	0	0	0	0	0	1,836
	DIH	215	15	0	0	0	0	0	230
	DS	134	0	0	0	0	0	0	134
	NHPP	13,797	0	0	0	0	0	0	13,797
PRELIMINARY ENGINEERING	**Total**	**15,982**	**15**	**0**	**0**	**0**	**0**	**0**	**15,997**
	ACNP	1,431	119	5,050	0	0	0	0	6,600
	BNIR	22,196	24,154	5,500	0	0	0	0	51,850
	DDR	424	381	0	0	0	0	0	805
	DIH	387	500	320	0	0	0	0	1,207
	SN	0	0	150	0	0	0	0	150
RIGHT OF WAY	**Total**	**24,438**	**25,154**	**11,020**	**0**	**0**	**0**	**0**	**60,612**
	DS	13	0	0	0	500	0	0	513
	LF	0	0	0	0	45	0	0	45
RAILROAD & UTILITIES	**Total**	**13**	**0**	**0**	**0**	**545**	**0**	**0**	**558**
	ACNP	0	0	0	0	0	157,432	0	157,432
	DI	0	0	0	0	0	126,178	0	126,178
	DS	0	0	0	0	0	1,033	0	1,033
	SIWR	0	0	0	0	0	11,480	0	11,480
CONSTRUCTION	**Total**	**0**	**0**	**0**	**0**	**0**	**296,123**	**0**	**296,123**

RESPONSIBLE AGENCY: **FDOT**

Item Segment TOTAL ALL Years ALL Phases: $373,290

Item Number: 423251 **Item TOTAL ALL Years ALL Phases ALL Segments: $696,139**

DRAFT

HIGHWAYS

TPO Project No:	DT4232515
LRTP Ref:	07-24
County:	MIAMI-DADE
Roadway ID:	87090000
Lanes Exist:	6
Lanes Improved:	6
Lanes Added:	4
Project Length:	1.768
District:	6

Project Description: **SR 25 / OKEECHOBEE RD** **FROM EAST OF NW 107 AVE** **TO EAST OF NW 116 WAY (CONCRETE)**

Type of Work: **ADD LANES & REHABILITATE PVMNT** SIS or Non-SIS: **Yes**

Extra Description:

PHASE :	Funding Source	Proposed Funding (in $000s) <2022	2021 - 2022	2022 - 2023	2023 - 2024	2024 - 2025	2025 - 2026	>2026	All Years
	ACNP	612	0	0	0	0	0	0	612
	ACSA	36	0	0	0	0	0	0	36
	DIH	323	0	0	0	0	0	0	323
	DS	333	0	0	0	0	0	0	333
	LF	44	0	0	0	0	0	0	44
	NHPP	8,919	0	0	0	0	0	0	8,919
	SA	64	0	0	0	0	0	0	64
PRELIMINARY ENGINEERING	**Total**	**10,331**	**0**	**0**	**0**	**0**	**0**	**0**	**10,331**
	BNDS	68	0	0	0	0	0	0	68
	BNIR	19,959	0	0	0	0	0	0	19,959
	DDR	2,922	0	0	0	0	0	0	2,922
	DI	128	0	0	0	0	0	0	128
	DIH	655	0	0	0	0	0	0	655
	DS	673	0	0	0	0	0	0	673
RIGHT OF WAY	**Total**	**24,405**	**0**	**0**	**0**	**0**	**0**	**0**	**24,405**
	DDR	0	850	0	0	0	0	0	850
	DS	136	700	0	0	0	0	0	836
	LF	0	744	0	0	0	0	0	744
RAILROAD & UTILITIES	**Total**	**136**	**2,294**	**0**	**0**	**0**	**0**	**0**	**2,430**
	ACNP	0	534	0	0	0	0	0	534
	ACNP	0	45,082	0	0	0	0	0	45,082
	DDR	0	9,037	0	0	0	0	0	9,037
	DIH	0	649	0	0	0	0	0	649
	DS	0	1,523	0	0	0	0	0	1,523
	STED	0	60,327	0	0	0	0	0	60,327
CONSTRUCTION	**Total**	**0**	**117,152**	**0**	**0**	**0**	**0**	**0**	**117,152**
	ACNP	0	0	0	0	4,700	0	0	4,700
ALTERNATIVE CONTRACTING INCENTIVES	**Total**	**0**	**0**	**0**	**0**	**4,700**	**0**	**0**	**4,700**

RESPONSIBLE AGENCY: **FDOT**

Item Segment TOTAL ALL Years ALL Phases: $159,018

Item Number: 423251 **Item TOTAL ALL Years ALL Phases ALL Segments: $696,139**

DRAFT

HIGHWAYS

TPO Project No:	DT4232516
LRTP Ref:	07-24
County:	MIAMI-DADE
Roadway ID:	
Lanes Exist:	
Lanes Improved:	
Lanes Added:	
Project Length:	0.828
District:	6

Project Description: **SR 25 / OKEECHOBEE RD FROM WEST OF NW 138 ST TO EAST OF NW 107 AVE (CONCRETE)**

Type of Work: **ADD LANES & REHABILITATE PVMNT** SIS or Non-SIS: **Yes**

Extra Description:

PHASE :	Funding Source	Proposed Funding (in $000s) <2022	2021 - 2022	2022 - 2023	2023 - 2024	2024 - 2025	2025 - 2026	>2026	All Years
		115	0	0	0	0	0	0	115
		2,956	0	0	0	0	0	0	2,956
		60	0	0	0	0	0	0	60
PRELIMINARY ENGINEERING	Total	3,131	0	0	0	0	0	0	3,131

RESPONSIBLE AGENCY: **FDOT**

Item Segment TOTAL ALL Years ALL Phases: $3,131

Item Number: 423251 Item TOTAL ALL Years ALL Phases ALL Segments: $696,139

TPO Project No:	DT4232517
LRTP Ref:	07-24
County:	MIAMI-DADE
Roadway ID:	87090000
Lanes Exist:	4
Lanes Improved:	4
Lanes Added:	
Project Length:	10.050
District:	6

Project Description: **SR 25 / OKEECHOBEE RD CORRIDOR REVIEW / PRELIMINARY ENGINEERING**

Type of Work: **PRELIMINARY ENGINEERING** SIS or Non-SIS: **Yes**

Extra Description:

PHASE :	Funding Source	Proposed Funding (in $000s) <2022	2021 - 2022	2022 - 2023	2023 - 2024	2024 - 2025	2025 - 2026	>2026	All Years
	DDR	995	0	0	0	0	0	0	995
	DS	2,557	300	150	0	0	0	0	3,007
PRELIMINARY ENGINEERING	Total	3,552	300	150	0	0	0	0	4,002

RESPONSIBLE AGENCY: **FDOT**

Item Segment TOTAL ALL Years ALL Phases: $4,002

Item Number: 423251 Item TOTAL ALL Years ALL Phases ALL Segments: $696,139

DRAFT

HIGHWAYS

TPO Project No:	DT4234481
LRTP Ref:	06-10
County:	DIST/ST-WIDE
Roadway ID:	
Lanes Exist:	
Lanes Improved:	
Lanes Added:	
Project Length:	
District:	6

Project Description: **DISTRICTWIDE RIGHT-OF-WAY MONUMENTATION CONSULTANT CONTRACT**

Type of Work: **PRELIMINARY ENGINEERING**

SIS or Non-SIS: **No**

Extra Description:

PHASE :

	Funding Source	Proposed Funding (in $000s)							
		<2022	2021 - 2022	2022 - 2023	2023 - 2024	2024 - 2025	2025 - 2026	>2026	All Years
	DIH	21	0	0	0	0	0	0	21
	DS	2,273	300	300	0	0	0	0	2,873
PRELIMINARY ENGINEERING	Total	2,294	300	300	0	0	0	0	2,894

RESPONSIBLE AGENCY: **FDOT**

Item Segment TOTAL ALL Years ALL Phases: $2,894

Item Number: 423448 **Item TOTAL ALL Years ALL Phases ALL Segments: $3,794**

TPO Project No:	DT4234482
LRTP Ref:	06-10
County:	DIST/ST-WIDE
Roadway ID:	
Lanes Exist:	
Lanes Improved:	
Lanes Added:	
Project Length:	
District:	6

Project Description: **DISTRICTWIDE RIGHT-OF-WAY MONUMENTATION CONSULTANT CONTRACT**

Type of Work: **PRELIMINARY ENGINEERING**

SIS or Non-SIS: **No**

Extra Description:

PHASE :

	Funding Source	Proposed Funding (in $000s)							
		<2022	2021 - 2022	2022 - 2023	2023 - 2024	2024 - 2025	2025 - 2026	>2026	All Years
	DS	0	0	0	300	300	300	0	900
PRELIMINARY ENGINEERING	Total	0	0	0	300	300	300	0	900

RESPONSIBLE AGENCY: **FDOT**

Item Segment TOTAL ALL Years ALL Phases: $900

Item Number: 423448 **Item TOTAL ALL Years ALL Phases ALL Segments: $3,794**

DRAFT

HIGHWAYS

TPO Project No:	DT4244071
LRTP Ref:	06-10
County:	MIAMI-DADE
Roadway ID:	
Lanes Exist:	
Lanes Improved:	
Lanes Added:	
Project Length:	0.388
District:	6

Project Description: **SR 968 / SW 1ST ST** **AT MIAMI RIVER (BRIDGE #870660)**

Type of Work: **BRIDGE REPLACEMENT**

SIS or Non-SIS: **No**

Extra Description:

PHASE :	Funding Source	Proposed Funding (in $000s) <2022	2021 - 2022	2022 - 2023	2023 - 2024	2024 - 2025	2025 - 2026	>2026	All Years
	DDR	19	0	0	0	0	0	0	19
	DIH	231	0	0	0	0	0	0	231
	DS	185	0	0	0	0	0	0	185
	NHBR	2,476	0	0	0	0	0	0	2,476
	SABR	2,471	0	0	0	0	0	0	2,471
PRELIMINARY ENGINEERING	**Total**	**5,382**	**0**	**0**	**0**	**0**	**0**	**0**	**5,382**
	ACBR	498	0	0	0	0	0	0	498
	DIH	191	0	0	0	0	0	0	191
	DS	775	0	0	0	0	0	0	775
	EBBP	14,741	0	0	0	0	0	0	14,741
	NHBR	1,233	0	0	0	0	0	0	1,233
	SA	498	0	0	0	0	0	0	498
	SABR	767	0	0	0	0	0	0	767
RIGHT OF WAY	**Total**	**18,703**	**0**	**0**	**0**	**0**	**0**	**0**	**18,703**
	BRP	15	0	0	0	0	0	0	15
	LF	19	0	0	0	0	0	0	19
RAILROAD & UTILITIES	**Total**	**34**	**0**	**0**	**0**	**0**	**0**	**0**	**34**
	BRT	1,179	0	0	0	0	0	0	1,179
	DIH	139	0	0	0	0	0	0	139
	DS	14	0	0	0	0	0	0	14
PROJECT DEVELOPMENT AND ENVIRONMENTAL	**Total**	**1,332**	**0**	**0**	**0**	**0**	**0**	**0**	**1,332**
	ACBR	1,999	798	0	0	0	0	0	2,797
	BRP	21,660	0	0	0	0	0	0	21,660
	BRRP	9	0	0	0	0	0	0	9
	DDR	664	0	0	0	0	0	0	664
	DS	10	0	0	0	0	0	0	10
	EBBP	259	0	0	0	0	0	0	259
	NHBR	57,240	0	0	0	0	0	0	57,240
CONSTRUCTION	**Total**	**81,841**	**798**	**0**	**0**	**0**	**0**	**0**	**82,639**
	ACBR	0	4,200	0	0	0	0	0	4,200
ALTERNATIVE CONTRACTING INCENTIVES	**Total**	**0**	**4,200**	**0**	**0**	**0**	**0**	**0**	**4,200**

DRAFT

HIGHWAYS

RESPONSIBLE AGENCY: **FDOT**

Item Segment TOTAL ALL Years ALL Phases: **$112,290**

Item Number: **424407** **Item TOTAL ALL Years ALL Phases ALL Segments:** **$112,584**

TPO Project No:	DT4244072
LRTP Ref:	06-10
County:	MIAMI-DADE
Roadway ID:	
Lanes Exist:	
Lanes Improved:	
Lanes Added:	
Project Length:	0.110
District:	6

Project Description: **SR 968 / SW 1 ST** **AT SW SOUTH RIVER DRIVE**

Type of Work: **LANDSCAPING** SIS or Non-SIS: **No**

Extra Description:

PHASE :	Funding Source	<2022	2021 - 2022	2022 - 2023	2023 - 2024	2024 - 2025	2025 - 2026	>2026	All Years
		Proposed Funding (in $000s)							
	DIH	13	0	0	0	0	0	0	13
	DS	38	0	0	0	0	0	0	38
PRELIMINARY ENGINEERING	**Total**	**51**	**0**	**0**	**0**	**0**	**0**	**0**	**51**
	DIH	0	0	18	0	0	0	0	18
	DS	0	0	225	0	0	0	0	225
CONSTRUCTION	**Total**	**0**	**0**	**243**	**0**	**0**	**0**	**0**	**243**

RESPONSIBLE AGENCY: **FDOT**

Item Segment TOTAL ALL Years ALL Phases: **$294**

Item Number: **424407** **Item TOTAL ALL Years ALL Phases ALL Segments:** **$112,584**

TPO Project No:	DT4249331
LRTP Ref:	06-10
County:	MIAMI-DADE
Roadway ID:	
Lanes Exist:	
Lanes Improved:	
Lanes Added:	
Project Length:	
District:	6

Project Description: **I-95 EXPRESS TOLL OPERATIONS DADE COUNTY**

Type of Work: **TOLL COLLECTION** SIS or Non-SIS: **No**

Extra Description:

PHASE :	Funding Source	<2022	2021 - 2022	2022 - 2023	2023 - 2024	2024 - 2025	2025 - 2026	>2026	All Years
		Proposed Funding (in $000s)							
	DS	35	0	0	0	0	0	0	35
	TOBD	609	50	0	0	0	0	0	659
PRELIMINARY ENGINEERING	**Total**	**644**	**50**	**0**	**0**	**0**	**0**	**0**	**694**
	DSBD	678	0	0	0	0	0	0	678

DRAFT

HIGHWAYS

TPO Project No:	DT4249331
LRTP Ref:	06-10
County:	MIAMI-DADE
Roadway ID:	
Lanes Exist:	
Lanes Improved:	
Lanes Added:	
Project Length:	
District:	6

Project Description: **I-95 EXPRESS TOLL OPERATIONS DADE COUNTY**

Type of Work: **TOLL COLLECTION**

SIS or Non-SIS: **No**

Extra Description:

PHASE :	Funding Source	Proposed Funding (in $000s) <2022	2021 - 2022	2022 - 2023	2023 - 2024	2024 - 2025	2025 - 2026	>2026	All Years
	TOBD	21,437	1,825	1,825	1,825	1,825	1,825	0	30,562
OPERATIONS	Total	22,115	1,825	1,825	1,825	1,825	1,825	0	31,240

RESPONSIBLE AGENCY: **FDOT**

Item Segment TOTAL ALL Years ALL Phases: $31,934

Item Number: 424933 Item TOTAL ALL Years ALL Phases ALL Segments: $31,934

TPO Project No:	DT4273691
LRTP Ref:	07-28
County:	MIAMI-DADE
Roadway ID:	
Lanes Exist:	
Lanes Improved:	
Lanes Added:	
Project Length:	3.674
District:	6

Project Description: **SR 997 / KROME AVE FROM SW 296 ST TO S OF SW 232 ST**

Type of Work: **ADD LANES & RECONSTRUCT**

SIS or Non-SIS: **Yes**

Extra Description:

PHASE :	Funding Source	Proposed Funding (in $000s) <2022	2021 - 2022	2022 - 2023	2023 - 2024	2024 - 2025	2025 - 2026	>2026	All Years
	DDR	381	0	0	0	0	0	0	381
	DIH	434	0	0	0	0	0	0	434
	DS	423	0	0	0	0	0	0	423
	GMR	3,844	0	0	0	0	0	0	3,844
PRELIMINARY ENGINEERING	Total	5,082	0	0	0	0	0	0	5,082
	DDR	7,804	0	0	0	0	0	0	7,804
	DI	15,917	0	0	0	0	0	0	15,917
	DIH	1,294	0	0	0	0	0	0	1,294
	DS	1,242	0	1,000	0	0	0	0	2,242
	DSBD	18,009	0	0	0	0	0	0	18,009

DRAFT

HIGHWAYS

TPO Project No:	DT4273691
LRTP Ref:	07-28
County:	MIAMI-DADE
Roadway ID:	
Lanes Exist:	
Lanes Improved:	
Lanes Added:	
Project Length:	3.674
District:	6

Project Description: **SR 997 / KROME AVE** **FROM SW 296 ST** **TO S OF SW 232 ST**

Type of Work: **ADD LANES & RECONSTRUCT** SIS or Non-SIS: **Yes**

Extra Description:

PHASE :	Funding Source	Proposed Funding (in $000s) <2022	2021 - 2022	2022 - 2023	2023 - 2024	2024 - 2025	2025 - 2026	>2026	All Years
	GMR	1,210	0	0	0	0	0	0	1,210
RIGHT OF WAY	**Total**	**45,476**	**0**	**1,000**	**0**	**0**	**0**	**0**	**46,476**
	DS	2	0	0	0	0	0	0	2
	DSBD	27	0	0	0	0	0	0	27
	LF	6	0	0	0	0	0	0	6
RAILROAD & UTILITIES	**Total**	**35**	**0**	**0**	**0**	**0**	**0**	**0**	**35**
	ACNP	8,050	0	0	0	0	0	0	8,050
	DDR	8	0	0	0	0	0	0	8
	DS	135	0	0	0	0	0	0	135
	NHPP	21,223	0	0	0	0	0	0	21,223
	SA	29	0	0	0	0	0	0	29
CONSTRUCTION	**Total**	**29,445**	**0**	**0**	**0**	**0**	**0**	**0**	**29,445**
	ACNP	1,800	0	0	0	0	0	0	1,800
ALTERNATIVE CONTRACTING INCENTIVES	**Total**	**1,800**	**0**	**0**	**0**	**0**	**0**	**0**	**1,800**

RESPONSIBLE AGENCY: **FDOT**

Item Segment TOTAL ALL Years ALL Phases: $82,838

Item Number: 427369 **Item TOTAL ALL Years ALL Phases ALL Segments: $180,059**

DRAFT

HIGHWAYS

TPO Project No:	DT4273692
LRTP Ref:	07-28
County:	MIAMI-DADE
Roadway ID:	
Lanes Exist:	
Lanes Improved:	
Lanes Added:	
Project Length:	3.251
District:	6

Project Description: **SR 997 / KROME AVE** **FROM SW 232 ST** **TO S OF SW 184TH ST / EUREKA DR**

Type of Work: **ADD LANES & RECONSTRUCT** SIS or Non-SIS: **Yes**

Extra Description:

PHASE :	Funding Source	Proposed Funding (in $000s) <2022	2021 - 2022	2022 - 2023	2023 - 2024	2024 - 2025	2025 - 2026	>2026	All Years
		3,054	0	0	0	0	0	0	3,054
PRELIMINARY ENGINEERING	Total	3,054	0	0	0	0	0	0	3,054
		722	0	0	0	0	0	0	722
		15,495	0	0	0	0	0	0	15,495
		15,733	0	0	0	0	0	0	15,733
RIGHT OF WAY	Total	31,950	0	0	0	0	0	0	31,950
		1,446	0	0	0	0	0	0	1,446
RAILROAD & UTILITIES	Total	1,446	0	0	0	0	0	0	1,446
		355	0	0	0	0	0	0	355
		25,362	0	0	0	0	0	0	25,362
		176	0	0	0	0	0	0	176
CONSTRUCTION	Total	25,893	0	0	0	0	0	0	25,893
		1,220	0	0	0	0	0	0	1,220
		680	0	0	0	0	0	0	680
ALTERNATIVE CONTRACTING INCENTIVES	Total	1,900	0	0	0	0	0	0	1,900

RESPONSIBLE AGENCY: **FDOT**

Item Segment TOTAL ALL Years ALL Phases: $64,243

Item Number: 427369 **Item TOTAL ALL Years ALL Phases ALL Segments: $180,059**

DRAFT

HIGHWAYS

TPO Project No:	DT4273693
LRTP Ref:	07-28
County:	MIAMI-DADE
Roadway ID:	
Lanes Exist:	
Lanes Improved:	
Lanes Added:	
Project Length:	3.039
District:	6

Project Description: **SR 997 / KROME AVE** **FROM SW 184 ST** **TO SOUTH OF SW 136 ST**

Type of Work: **ADD LANES & RECONSTRUCT** SIS or Non-SIS: **Yes**

Extra Description:

PHASE :	Funding Source	<2022	2021 - 2022	2022 - 2023	2023 - 2024	2024 - 2025	2025 - 2026	>2026	All Years
		Proposed Funding (in $000s)							
		2,312	0	0	0	0	0	0	2,312
PRELIMINARY ENGINEERING	Total	2,312	0	0	0	0	0	0	2,312
		2,305	0	0	0	0	0	0	2,305
		5,811	0	0	0	0	0	0	5,811
		2,595	0	0	0	0	0	0	2,595
RIGHT OF WAY	Total	10,711	0	0	0	0	0	0	10,711
		143	0	0	0	0	0	0	143
		15,703	0	0	0	0	0	0	15,703
		85	0	0	0	0	0	0	85
CONSTRUCTION	Total	15,931	0	0	0	0	0	0	15,931
		900	0	0	0	0	0	0	900
		680	0	0	0	0	0	0	680
ALTERNATIVE CONTRACTING INCENTIVES	Total	1,580	0	0	0	0	0	0	1,580

RESPONSIBLE AGENCY: **FDOT**

Item Segment TOTAL ALL Years ALL Phases: $30,534

Item Number: 427369 **Item TOTAL ALL Years ALL Phases ALL Segments: $180,059**

TPO Project No:	DT4273694
LRTP Ref:	07-28
County:	MIAMI-DADE
Roadway ID:	
Lanes Exist:	
Lanes Improved:	
Lanes Added:	
Project Length:	0.001
District:	6

Project Description: **SR 997 / KROME AVE RELOCATE & RECONSTRUCT CONTROL STRUCTURE** **AT C-102**

Type of Work: **DRAINAGE IMPROVEMENTS** SIS or Non-SIS: **Yes**

Extra Description:

PHASE :	Funding Source	<2022	2021 - 2022	2022 - 2023	2023 - 2024	2024 - 2025	2025 - 2026	>2026	All Years
		Proposed Funding (in $000s)							
		4	0	0	0	0	0	0	4
PRELIMINARY ENGINEERING	Total	4	0	0	0	0	0	0	4

DRAFT

HIGHWAYS

TPO Project No:	DT4273694
LRTP Ref:	07-28
County:	MIAMI-DADE
Roadway ID:	
Lanes Exist:	
Lanes Improved:	
Lanes Added:	
Project Length:	0.001
District:	6

Project Description: **SR 997 / KROME AVE RELOCATE & RECONSTRUCT CONTROL STRUCTURE AT C-102**

Type of Work: **DRAINAGE IMPROVEMENTS**

SIS or Non-SIS: **Yes**

Extra Description:

PHASE :	Funding Source	Proposed Funding (in $000s) <2022	2021 - 2022	2022 - 2023	2023 - 2024	2024 - 2025	2025 - 2026	>2026	All Years
		110	0	0	0	0	0	0	110
		2,319	0	0	0	0	0	0	2,319
CONSTRUCTION	Total	2,429	0	0	0	0	0	0	2,429

RESPONSIBLE AGENCY: **FDOT**

Item Segment TOTAL ALL Years ALL Phases: $2,433

Item Number: 427369 Item TOTAL ALL Years ALL Phases ALL Segments: $180,059

TPO Project No:	DT4273695
LRTP Ref:	07-28
County:	MIAMI-DADE
Roadway ID:	
Lanes Exist:	
Lanes Improved:	
Lanes Added:	
Project Length:	0.195
District:	6

Project Description: **SR 997 / KROME AVE AT SW 184 ST (G-757A WELL REPLACEMENT)**

Type of Work: **DRAINAGE IMPROVEMENTS**

SIS or Non-SIS: **Yes**

Extra Description:

PHASE :	Funding Source	Proposed Funding (in $000s) <2022	2021 - 2022	2022 - 2023	2023 - 2024	2024 - 2025	2025 - 2026	>2026	All Years
		11	0	0	0	0	0	0	11
CONSTRUCTION	Total	11	0	0	0	0	0	0	11

RESPONSIBLE AGENCY: **FDOT**

Item Segment TOTAL ALL Years ALL Phases: $11

Item Number: 427369 Item TOTAL ALL Years ALL Phases ALL Segments: $180,059

DRAFT

HIGHWAYS

TPO Project No:	DT4275182
LRTP Ref:	06-10
County:	MIAMI-DADE
Roadway ID:	
Lanes Exist:	
Lanes Improved:	
Lanes Added:	
Project Length:	2.799
District:	6

Project Description: **SR 860 / MIAMI GARDENS DR / NW 183 ST FROM EAST OF NW 57 AVE TO WEST OF NW 27 AVE**

Type of Work: **RESURFACING**

SIS or Non-SIS: **No**

Extra Description:

PHASE :	Funding Source	Proposed Funding (in $000s) <2022	2021 - 2022	2022 - 2023	2023 - 2024	2024 - 2025	2025 - 2026	>2026	All Years
	ACSA	59	0	0	0	0	0	0	59
	DIH	74	0	0	0	0	0	0	74
	DS	46	0	0	0	0	0	0	46
	DS	6	0	0	0	0	0	0	6
	HSP	125	0	0	0	0	0	0	125
	SA	935	0	0	0	0	0	0	935
PRELIMINARY ENGINEERING	**Total**	**1,245**	**0**	**0**	**0**	**0**	**0**	**0**	**1,245**
	LF	14	0	0	0	0	0	0	14
RAILROAD & UTILITIES	**Total**	**14**	**0**	**0**	**0**	**0**	**0**	**0**	**14**
	ACSA	476	0	0	0	0	0	0	476
	ACSS	157	0	0	0	0	0	0	157
	DDR	412	0	0	0	0	0	0	412
	DDR	45	0	0	0	0	0	0	45
	DIH	135	0	0	0	0	0	0	135
	DS	138	0	0	0	0	0	0	138
	SA	2,655	0	0	0	0	0	0	2,655
CONSTRUCTION	**Total**	**4,018**	**0**	**0**	**0**	**0**	**0**	**0**	**4,018**
	SA	0	340	0	0	0	0	0	340
ALTERNATIVE CONTRACTING INCENTIVES	**Total**	**0**	**340**	**0**	**0**	**0**	**0**	**0**	**340**

RESPONSIBLE AGENCY: **FDOT**

Item Segment TOTAL ALL Years ALL Phases: $5,617

Item Number: 427518

Item TOTAL ALL Years ALL Phases ALL Segments: $6,462

DRAFT

HIGHWAYS

TPO Project No:	DT4275183
LRTP Ref:	06-10
County:	MIAMI-DADE
Roadway ID:	
Lanes Exist:	
Lanes Improved:	
Lanes Added:	
Project Length:	0.121
District:	6

Project Description: **SR 860 / NW 183 ST** **FROM WEST OF NW 57 AVE** **TO EAST OF NW 57 AVE**

Type of Work: **INTERSECTION IMPROVEMENT** SIS or Non-SIS: **No**

Extra Description:

PHASE :	Funding Source	Proposed Funding (in $000s) <2022	2021 - 2022	2022 - 2023	2023 - 2024	2024 - 2025	2025 - 2026	>2026	All Years
	DS	1	0	0	0	0	0	0	1
PRELIMINARY ENGINEERING	**Total**	**1**	**0**	**0**	**0**	**0**	**0**	**0**	**1**
	DDR	400	15	23	0	0	0	0	438
	DIH	4	5	1	0	0	0	0	10
	DS	26	100	6	0	0	0	0	132
RIGHT OF WAY	**Total**	**430**	**120**	**30**	**0**	**0**	**0**	**0**	**580**
	ACSS	0	0	34	0	0	0	0	34
	ACSS	0	0	189	0	0	0	0	189
	DS	3	0	0	0	0	0	0	3
	SA	0	0	23	0	0	0	0	23
CONSTRUCTION	**Total**	**3**	**0**	**246**	**0**	**0**	**0**	**0**	**249**
	SA	0	0	0	15	0	0	0	15
ALTERNATIVE CONTRACTING INCENTIVES	**Total**	**0**	**0**	**0**	**15**	**0**	**0**	**0**	**15**

RESPONSIBLE AGENCY: **FDOT**

Item Segment TOTAL ALL Years ALL Phases: $845

Item Number: 427518 **Item TOTAL ALL Years ALL Phases ALL Segments: $6,462**

DRAFT

HIGHWAYS

TPO Project No:	DT4275211
LRTP Ref:	06-10
County:	MIAMI-DADE
Roadway ID:	
Lanes Exist:	
Lanes Improved:	
Lanes Added:	
Project Length:	0.250
District:	6

Project Description: **SR 922 / NE 125 ST** **FROM NE 5 AVE** **TO NE 7 AVE**

Type of Work: **PD&E/EMO STUDY** SIS or Non-SIS: **No**

Extra Description:

PHASE :	Funding Source	<2022	2021 - 2022	2022 - 2023	2023 - 2024	2024 - 2025	2025 - 2026	>2026	All Years
		Proposed Funding (in $000s)							
		732	0	0	0	0	0	0	732
PROJECT DEVELOPMENT AND ENVIRONMENTAL	Total	732	0	0	0	0	0	0	732

RESPONSIBLE AGENCY: **FDOT**

Item Segment TOTAL ALL Years ALL Phases: $732

Item Number: 427521 Item TOTAL ALL Years ALL Phases ALL Segments: $5,789

TPO Project No:	DT4275212
LRTP Ref:	06-10
County:	MIAMI-DADE
Roadway ID:	87034000
Lanes Exist:	4
Lanes Improved:	4
Lanes Added:	
Project Length:	0.876
District:	6

Project Description: **SR 922 / NE 125 ST** **FROM SR 915 / NE 6 AVE** **TO NE 7 AVE**

Type of Work: **INTERSECTION IMPROVEMENT** SIS or Non-SIS: **No**

Extra Description:

PHASE :	Funding Source	<2022	2021 - 2022	2022 - 2023	2023 - 2024	2024 - 2025	2025 - 2026	>2026	All Years
		Proposed Funding (in $000s)							
	ACSA	29	0	0	0	0	0	0	29
	DS	16	0	0	0	0	0	0	16
	SA	432	10	0	0	0	0	0	442
PRELIMINARY ENGINEERING	Total	477	10	0	0	0	0	0	487
	ACSA	32	0	0	0	0	0	0	32
	ACSS	1,183	0	0	0	0	0	0	1,183
	DDR	75	0	0	0	0	0	0	75
	HSP	40	0	0	0	0	0	0	40
	SA	23	0	0	0	0	0	0	23
RIGHT OF WAY	Total	1,353	0	0	0	0	0	0	1,353
	SA	0	10	0	0	0	0	0	10
RAILROAD & UTILITIES	Total	0	10	0	0	0	0	0	10
	ACSS	0	0	2,977	0	0	0	0	2,977
	DIH	0	0	84	0	0	0	0	84

DRAFT

HIGHWAYS

TPO Project No:	DT4275212
LRTP Ref:	06-10
County:	MIAMI-DADE
Roadway ID:	87034000
Lanes Exist:	4
Lanes Improved:	4
Lanes Added:	
Project Length:	0.876
District:	6

Project Description: **SR 922 / NE 125 ST** **FROM SR 915 / NE 6 AVE** **TO NE 7 AVE**

Type of Work: **INTERSECTION IMPROVEMENT** SIS or Non-SIS: **No**

Extra Description:

PHASE :	Funding Source	<2022	2021 - 2022	2022 - 2023	2023 - 2024	2024 - 2025	2025 - 2026	>2026	All Years
		Proposed Funding (in $000s)							
	DS	2	0	0	0	0	0	0	2
	LF	0	0	2	0	0	0	0	2
CONSTRUCTION	Total	2	0	3,063	0	0	0	0	3,065
	ACSS	0	0	0	142	0	0	0	142
ALTERNATIVE CONTRACTING INCENTIVES	Total	0	0	0	142	0	0	0	142

RESPONSIBLE AGENCY: **FDOT**

Item Segment TOTAL ALL Years ALL Phases: $5,057

Item Number: 427521 **Item TOTAL ALL Years ALL Phases ALL Segments: $5,789**

TPO Project No:	DT4276471
LRTP Ref:	06-10
County:	MIAMI-DADE
Roadway ID:	
Lanes Exist:	
Lanes Improved:	
Lanes Added:	
Project Length:	0.628
District:	6

Project Description: **SR 90 / SW 7 ST** **FROM SW 2ND AVE** **TO SW 5 AVE**

Type of Work: **PD&E/EMO STUDY** SIS or Non-SIS: **No**

Extra Description:

PHASE :	Funding Source	<2022	2021 - 2022	2022 - 2023	2023 - 2024	2024 - 2025	2025 - 2026	>2026	All Years
		Proposed Funding (in $000s)							
		4	0	0	0	0	0	0	4
PROJECT DEVELOPMENT AND ENVIRONMENTAL	Total	4	0	0	0	0	0	0	4

RESPONSIBLE AGENCY: **FDOT**

Item Segment TOTAL ALL Years ALL Phases: $4

Item Number: 427647 **Item TOTAL ALL Years ALL Phases ALL Segments: $4**

DRAFT

HIGHWAYS

TPO Project No:	DT4278491
LRTP Ref:	06-10
County:	DIST/ST-WIDE
Roadway ID:	
Lanes Exist:	
Lanes Improved:	
Lanes Added:	
Project Length:	
District:	6

Project Description: **DISTRICTWIDE PROPERTY MANAGEMENT ASBESTOS CONSULT ABATEMENT AND DEMOLITION SERVICES**

Type of Work: **RIGHT OF WAY ACTIVITIES**

SIS or Non-SIS: **No**

Extra Description:

PHASE :	Funding Source	Proposed Funding (in $000s) <2022	2021 - 2022	2022 - 2023	2023 - 2024	2024 - 2025	2025 - 2026	>2026	All Years
	DIH	189	5	5	5	5	5	0	214
	DS	93	25	25	25	25	25	0	218
RIGHT OF WAY	Total	282	30	30	30	30	30	0	432

RESPONSIBLE AGENCY: **FDOT**

Item Segment TOTAL ALL Years ALL Phases: $432

Item Number: 427849 **Item TOTAL ALL Years ALL Phases ALL Segments: $432**

TPO Project No:	DT4283581
LRTP Ref:	07-30
County:	MIAMI-DADE
Roadway ID:	
Lanes Exist:	
Lanes Improved:	
Lanes Added:	
Project Length:	4.192
District:	6

Project Description: **SR 826 / PALMETTO EXPWY SR 826 EB RAMP TO SR 9A / I-95 NB**

Type of Work: **INTERCHANGE RAMP (NEW)**

SIS or Non-SIS: **Yes**

Extra Description:

PHASE :	Funding Source	Proposed Funding (in $000s) <2022	2021 - 2022	2022 - 2023	2023 - 2024	2024 - 2025	2025 - 2026	>2026	All Years
	DDR	327	0	0	0	0	0	0	327
	DI	4,332	0	0	0	0	0	0	4,332
	DIH	148	0	0	0	0	0	0	148
	DIS	2,630	0	0	0	0	0	0	2,630
	DS	530	0	0	0	0	0	0	530
	NHPP	515	0	0	0	0	0	0	515
	PKYI	668	0	0	0	0	0	0	668
	PKYI	331	0	0	0	0	0	0	331
	SIWR	776	0	0	0	0	0	0	776
	TOBD	1	0	0	0	0	0	0	1
PRELIMINARY ENGINEERING	Total	10,258	0	0	0	0	0	0	10,258
	BNIR	5,914	0	0	0	0	0	0	5,914
	DDR	1,059	0	0	0	0	0	0	1,059

DRAFT

HIGHWAYS

TPO Project No:	DT4283581
LRTP Ref:	07-30
County:	MIAMI-DADE
Roadway ID:	
Lanes Exist:	
Lanes Improved:	
Lanes Added:	
Project Length:	4.192
District:	6

Project Description: **SR 826 / PALMETTO EXPWY SR 826 EB RAMP TO SR 9A / I-95 NB**

Type of Work: **INTERCHANGE RAMP (NEW)**

SIS or Non-SIS: **Yes**

Extra Description:

PHASE :	Funding Source	Proposed Funding (in $000s) <2022	2021 - 2022	2022 - 2023	2023 - 2024	2024 - 2025	2025 - 2026	>2026	All Years
	DI	7,790	0	0	0	0	0	0	7,790
	DIH	226	50	0	0	0	0	0	276
	DIS	578	0	0	0	0	0	0	578
	DS	106	32	0	0	0	0	0	138
	DSBD	9,239	200	0	0	0	0	0	9,439
RIGHT OF WAY	**Total**	**24,912**	**282**	**0**	**0**	**0**	**0**	**0**	**25,194**
	DI	500	0	0	0	0	0	0	500
	DS	5	1,500	0	0	0	0	0	1,505
RAILROAD & UTILITIES	**Total**	**505**	**1,500**	**0**	**0**	**0**	**0**	**0**	**2,005**
	DIH	171	0	0	0	0	0	0	171
	EBNH	2,420	0	0	0	0	0	0	2,420
	NHPP	1,053	0	0	0	0	0	0	1,053
	PKYI	236	0	0	0	0	0	0	236
PROJECT DEVELOPMENT AND ENVIRONMENTAL	**Total**	**3,880**	**0**	**0**	**0**	**0**	**0**	**0**	**3,880**

RESPONSIBLE AGENCY: **FDOT**

Item Segment TOTAL ALL Years ALL Phases: $41,337

Item Number: 428358 **Item TOTAL ALL Years ALL Phases ALL Segments: $58,482**

TPO Project No:	DT4283584
LRTP Ref:	07-24
County:	MIAMI-DADE
Roadway ID:	
Lanes Exist:	
Lanes Improved:	
Lanes Added:	
Project Length:	2.398
District:	6

Project Description: **GOLDEN GLADES INTERCHANGE VARIOUS RAMP IMPROVEMENTS**

Type of Work: **INTERCHANGE RAMP (NEW)**

SIS or Non-SIS: **Yes**

Extra Description:

PHASE :	Funding Source	Proposed Funding (in $000s) <2022	2021 - 2022	2022 - 2023	2023 - 2024	2024 - 2025	2025 - 2026	>2026	All Years
		3,773	0	0	0	0	0	0	3,773
PRELIMINARY ENGINEERING	**Total**	**3,773**	**0**	**0**	**0**	**0**	**0**	**0**	**3,773**

DRAFT

HIGHWAYS

TPO Project No:	DT4283584
LRTP Ref:	07-24
County:	MIAMI-DADE
Roadway ID:	
Lanes Exist:	
Lanes Improved:	
Lanes Added:	
Project Length:	2.398
District:	6

Project Description: **GOLDEN GLADES INTERCHANGE VARIOUS RAMP IMPROVEMENTS**

Type of Work: **INTERCHANGE RAMP (NEW)**

SIS or Non-SIS: **Yes**

Extra Description:

PHASE :	Funding Source	Proposed Funding (in $000s) <2022	2021 - 2022	2022 - 2023	2023 - 2024	2024 - 2025	2025 - 2026	>2026	All Years
		1	0	0	0	0	0	0	1
RIGHT OF WAY	Total	1	0	0	0	0	0	0	1

RESPONSIBLE AGENCY: **FDOT**

Item Segment TOTAL ALL Years ALL Phases: $3,774

Item Number: 428358 Item TOTAL ALL Years ALL Phases ALL Segments: $58,482

TPO Project No:	DT4283585
LRTP Ref:	07-32
County:	MIAMI-DADE
Roadway ID:	
Lanes Exist:	
Lanes Improved:	
Lanes Added:	
Project Length:	2.193
District:	6

Project Description: **SR 9A / I-95 FROM N OF BISCAYNE CANAL TO SR 860 / MIAMI GARDEN DR**

Type of Work: **WIDEN/RESURFACE EXIST LANES**

SIS or Non-SIS: **Yes**

Extra Description:

PHASE :	Funding Source	Proposed Funding (in $000s) <2022	2021 - 2022	2022 - 2023	2023 - 2024	2024 - 2025	2025 - 2026	>2026	All Years
	DIH	469	0	0	0	0	0	0	469
	DS	2,789	220	0	0	0	0	0	3,009
PRELIMINARY ENGINEERING	Total	3,258	220	0	0	0	0	0	3,478
	DIH	1	0	0	0	0	0	0	1
	DS	12	0	0	0	0	0	0	12
RIGHT OF WAY	Total	13	0	0	0	0	0	0	13

RESPONSIBLE AGENCY: **FDOT**

Item Segment TOTAL ALL Years ALL Phases: $3,491

Item Number: 428358 Item TOTAL ALL Years ALL Phases ALL Segments: $58,482

DRAFT

HIGHWAYS

TPO Project No:	DT4283588
LRTP Ref:	07-26
County:	MIAMI-DADE
Roadway ID:	
Lanes Exist:	
Lanes Improved:	
Lanes Added:	
Project Length:	1.027
District:	6

Project Description: **SR 826 CONNECTOR** **AT GOLDEN GLADES INTERCHANGE AND VARIOUS RAMPS**

Type of Work: **ADD LANES & RECONSTRUCT**

SIS or Non-SIS: **Yes**

Extra Description:

PHASE :	Funding Source	Proposed Funding (in $000s) <2022	2021 - 2022	2022 - 2023	2023 - 2024	2024 - 2025	2025 - 2026	>2026	All Years
		3,847	0	0	0	0	0	0	3,847
PRELIMINARY ENGINEERING	Total	3,847	0	0	0	0	0	0	3,847
		1,429	0	0	0	0	0	0	1,429
		1,718	0	0	0	0	0	0	1,718
RIGHT OF WAY	Total	3,147	0	0	0	0	0	0	3,147

RESPONSIBLE AGENCY: **FDOT**

Item Segment TOTAL ALL Years ALL Phases: $6,994

Item Number: 428358 **Item TOTAL ALL Years ALL Phases ALL Segments: $58,482**

TPO Project No:	DT4283589
LRTP Ref:	06-10
County:	MIAMI-DADE
Roadway ID:	
Lanes Exist:	
Lanes Improved:	
Lanes Added:	
Project Length:	1.279
District:	6

Project Description: **GOLDEN GLADES INTERCHANGE ENGINEERING SUPPORT**

Type of Work: **PRELIMINARY ENGINEERING**

SIS or Non-SIS: **Yes**

Extra Description:

PHASE :	Funding Source	Proposed Funding (in $000s) <2022	2021 - 2022	2022 - 2023	2023 - 2024	2024 - 2025	2025 - 2026	>2026	All Years
		2,886	0	0	0	0	0	0	2,886
PRELIMINARY ENGINEERING	Total	2,886	0	0	0	0	0	0	2,886

RESPONSIBLE AGENCY: **FDOT**

Item Segment TOTAL ALL Years ALL Phases: $2,886

Item Number: 428358 **Item TOTAL ALL Years ALL Phases ALL Segments: $58,482**

DRAFT

HIGHWAYS

TPO Project No:	DT4291851
LRTP Ref:	06-09
County:	MIAMI-DADE
Roadway ID:	
Lanes Exist:	
Lanes Improved:	
Lanes Added:	
Project Length:	1.621
District:	6

Project Description: **SR 9 / NW 27 AVE** **FROM SOUTH OF SR 934 / NW 79 ST** **TO NORTH OF SR 932 / NW 103 ST**

Type of Work: **RESURFACING** SIS or Non-SIS: **No**

Extra Description:

PHASE :	Funding Source	<2022	2021 - 2022	2022 - 2023	2023 - 2024	2024 - 2025	2025 - 2026	>2026	All Years
		Proposed Funding (in $000s)							
		59	0	0	0	0	0	0	59
		552	0	0	0	0	0	0	552
		111	0	0	0	0	0	0	111
PRELIMINARY ENGINEERING	Total	722	0	0	0	0	0	0	722
		14	0	0	0	0	0	0	14
RIGHT OF WAY	Total	14	0	0	0	0	0	0	14
		8	0	0	0	0	0	0	8
		1	0	0	0	0	0	0	1
RAILROAD & UTILITIES	Total	9	0	0	0	0	0	0	9
		70	0	0	0	0	0	0	70
		4,370	0	0	0	0	0	0	4,370
		150	0	0	0	0	0	0	150
CONSTRUCTION	Total	4,590	0	0	0	0	0	0	4,590
		110	0	0	0	0	0	0	110
ALTERNATIVE CONTRACTING INCENTIVES	Total	110	0	0	0	0	0	0	110

RESPONSIBLE AGENCY: **FDOT**

Item Segment TOTAL ALL Years ALL Phases: $5,445

Item Number: 429185 **Item TOTAL ALL Years ALL Phases ALL Segments: $16,391**

TPO Project No:	DT4291852
LRTP Ref:	06-09
County:	MIAMI-DADE
Roadway ID:	
Lanes Exist:	
Lanes Improved:	
Lanes Added:	
Project Length:	2.283
District:	6

Project Description: **SR 9 / NW 27 AVE** **FROM NW 39 ST** **TO SOUTH OF NW 79 ST**

Type of Work: **RESURFACING** SIS or Non-SIS: **No**

Extra Description:

PHASE :	Funding Source	<2022	2021 - 2022	2022 - 2023	2023 - 2024	2024 - 2025	2025 - 2026	>2026	All Years
		Proposed Funding (in $000s)							
	DDR	1,010	0	0	0	0	0	0	1,010

DRAFT

HIGHWAYS

TPO Project No:	DT4291852
LRTP Ref:	06-09
County:	MIAMI-DADE
Roadway ID:	
Lanes Exist:	
Lanes Improved:	
Lanes Added:	
Project Length:	2.283
District:	6

Project Description: **SR 9 / NW 27 AVE** **FROM NW 39 ST** **TO SOUTH OF NW 79 ST**

Type of Work: **RESURFACING** SIS or Non-SIS: **No**

Extra Description:

PHASE :	Funding Source	Proposed Funding (in $000s) <2022	2021 - 2022	2022 - 2023	2023 - 2024	2024 - 2025	2025 - 2026	>2026	All Years
	DIH	39	0	0	0	0	0	0	39
	DS	63	0	0	0	0	0	0	63
PRELIMINARY ENGINEERING	**Total**	**1,112**	**0**	**0**	**0**	**0**	**0**	**0**	**1,112**
	DIH	0	0	0	0	0	0	0	0
RIGHT OF WAY	**Total**	**0**	**0**	**0**	**0**	**0**	**0**	**0**	**0**
	DDR	20	0	0	0	0	0	0	20
	DS	5	0	0	0	0	0	0	5
RAILROAD & UTILITIES	**Total**	**25**	**0**	**0**	**0**	**0**	**0**	**0**	**25**
	ACSA	4,532	0	0	0	0	0	0	4,532
	DDR	1,242	0	0	0	0	0	0	1,242
	DIH	0	179	0	0	0	0	0	179
	DS	2	708	0	0	0	0	0	710
CONSTRUCTION	**Total**	**5,776**	**887**	**0**	**0**	**0**	**0**	**0**	**6,663**
	SA	0	0	360	0	0	0	0	360
ALTERNATIVE CONTRACTING INCENTIVES	**Total**	**0**	**0**	**360**	**0**	**0**	**0**	**0**	**360**

RESPONSIBLE AGENCY: **FDOT**

Item Segment TOTAL ALL Years ALL Phases: $8,160

Item Number: 429185 **Item TOTAL ALL Years ALL Phases ALL Segments: $16,391**

DRAFT

HIGHWAYS

TPO Project No:	DT4291853
LRTP Ref:	06-09
County:	MIAMI-DADE
Roadway ID:	
Lanes Exist:	
Lanes Improved:	
Lanes Added:	
Project Length:	1.621
District:	6

Project Description: **SR 9 / NW 27 AVE** **FROM SOUTH OF SR 934 / NW 79 ST** **TO NORTH OF SR 932 / NW 103 ST**

Type of Work: **DRAINAGE IMPROVEMENTS** SIS or Non-SIS: **No**

Extra Description:

PHASE :	Funding Source	Proposed Funding (in $000s) <2022	2021 - 2022	2022 - 2023	2023 - 2024	2024 - 2025	2025 - 2026	>2026	All Years
		628	0	0	0	0	0	0	628
PRELIMINARY ENGINEERING	Total	628	0	0	0	0	0	0	628
		1	0	0	0	0	0	0	1
RIGHT OF WAY	Total	1	0	0	0	0	0	0	1
		27	0	0	0	0	0	0	27
		1,951	0	0	0	0	0	0	1,951
		79	0	0	0	0	0	0	79
CONSTRUCTION	Total	2,057	0	0	0	0	0	0	2,057
		100	0	0	0	0	0	0	100
ALTERNATIVE CONTRACTING INCENTIVES	Total	100	0	0	0	0	0	0	100

RESPONSIBLE AGENCY: **FDOT**

Item Segment TOTAL ALL Years ALL Phases: $2,786

Item Number: 429185 **Item TOTAL ALL Years ALL Phases ALL Segments: $16,391**

TPO Project No:	DT4291861
LRTP Ref:	06-09
County:	MIAMI-DADE
Roadway ID:	
Lanes Exist:	
Lanes Improved:	
Lanes Added:	
Project Length:	1.030
District:	6

Project Description: **SR 817 / NW 27 AVE** **FROM SOUTH OF NW 187 ST** **TO NORTH OF NW 202 TER**

Type of Work: **RESURFACING** SIS or Non-SIS: **No**

Extra Description:

PHASE :	Funding Source	Proposed Funding (in $000s) <2022	2021 - 2022	2022 - 2023	2023 - 2024	2024 - 2025	2025 - 2026	>2026	All Years
		47	0	0	0	0	0	0	47
		256	0	0	0	0	0	0	256
PRELIMINARY ENGINEERING	Total	303	0	0	0	0	0	0	303
		3	0	0	0	0	0	0	3
RIGHT OF WAY	Total	3	0	0	0	0	0	0	3
		90	0	0	0	0	0	0	90

DRAFT

HIGHWAYS

TPO Project No:	DT4291861
LRTP Ref:	06-09
County:	MIAMI-DADE
Roadway ID:	
Lanes Exist:	
Lanes Improved:	
Lanes Added:	
Project Length:	1.030
District:	6

Project Description: **SR 817 / NW 27 AVE** **FROM SOUTH OF NW 187 ST** **TO NORTH OF NW 202 TER**

Type of Work: **RESURFACING** SIS or Non-SIS: **No**

Extra Description:

PHASE :	Funding Source	<2022	2021 - 2022	2022 - 2023	2023 - 2024	2024 - 2025	2025 - 2026	>2026	All Years
		Proposed Funding (in $000s)							
		1,418	0	0	0	0	0	0	1,418
CONSTRUCTION	Total	1,508	0	0	0	0	0	0	1,508

RESPONSIBLE AGENCY: **FDOT**

Item Segment TOTAL ALL Years ALL Phases: $1,814

Item Number: 429186 **Item TOTAL ALL Years ALL Phases ALL Segments: $5,420**

TPO Project No:	DT4291862
LRTP Ref:	06-09
County:	MIAMI-DADE
Roadway ID:	
Lanes Exist:	
Lanes Improved:	
Lanes Added:	
Project Length:	0.001
District:	6

Project Description: **SR 817 / NW 27 AVE** **AT MIAMI GARDENS DR**

Type of Work: **INTERSECTION IMPROVEMENT** SIS or Non-SIS: **No**

Extra Description:

PHASE :	Funding Source	<2022	2021 - 2022	2022 - 2023	2023 - 2024	2024 - 2025	2025 - 2026	>2026	All Years
		Proposed Funding (in $000s)							
		77	0	0	0	0	0	0	77
PRELIMINARY ENGINEERING	Total	77	0	0	0	0	0	0	77
		13	0	0	0	0	0	0	13
		229	0	0	0	0	0	0	229
		8	0	0	0	0	0	0	8
CONSTRUCTION	Total	250	0	0	0	0	0	0	250

RESPONSIBLE AGENCY: **FDOT**

Item Segment TOTAL ALL Years ALL Phases: $327

Item Number: 429186 **Item TOTAL ALL Years ALL Phases ALL Segments: $5,420**

DRAFT

HIGHWAYS

TPO Project No:	DT4291863
LRTP Ref:	06-09
County:	MIAMI-DADE
Roadway ID:	
Lanes Exist:	
Lanes Improved:	
Lanes Added:	
Project Length:	0.846
District:	6

Project Description: **SR 817 / NW 27 AVE** **FROM SOUTH OF NW 203 ST** **TO SOUTH OF NW 215 ST / COUNTYLINE**

Type of Work: **RESURFACING** SIS or Non-SIS: **No**

Extra Description:

PHASE :	Funding Source	<2022	2021 - 2022	2022 - 2023	2023 - 2024	2024 - 2025	2025 - 2026	>2026	All Years
		Proposed Funding (in $000s)							
	DDR	441	0	0	0	0	0	0	441
	DIH	49	0	0	0	0	0	0	49
	DS	66	0	0	0	0	0	0	66
PRELIMINARY ENGINEERING	**Total**	**556**	**0**	**0**	**0**	**0**	**0**	**0**	**556**
	ACSA	0	498	0	0	0	0	0	498
	ACSS	0	56	0	0	0	0	0	56
	DDR	0	246	0	0	0	0	0	246
	DDR	0	258	0	0	0	0	0	258
	DIH	0	63	0	0	0	0	0	63
	DS	0	537	0	0	0	0	0	537
	SA	0	393	0	0	0	0	0	393
CONSTRUCTION	**Total**	**0**	**2,051**	**0**	**0**	**0**	**0**	**0**	**2,051**
	SA	0	0	128	0	0	0	0	128
ALTERNATIVE CONTRACTING INCENTIVES	**Total**	**0**	**0**	**128**	**0**	**0**	**0**	**0**	**128**

RESPONSIBLE AGENCY: **FDOT**

Item Segment TOTAL ALL Years ALL Phases: $2,735

Item Number: 429186 **Item TOTAL ALL Years ALL Phases ALL Segments: $5,420**

TPO Project No:	DT4291864
LRTP Ref:	06-09
County:	MIAMI-DADE
Roadway ID:	
Lanes Exist:	
Lanes Improved:	
Lanes Added:	
Project Length:	0.845
District:	6

Project Description: **SR 817 / NW 27 AVE @ NW 207 ST**

Type of Work: **INTERSECTION IMPROVEMENT** SIS or Non-SIS: **No**

Extra Description:

PHASE :	Funding Source	<2022	2021 - 2022	2022 - 2023	2023 - 2024	2024 - 2025	2025 - 2026	>2026	All Years
		Proposed Funding (in $000s)							
	DIH	12	0	0	0	0	0	0	12
	DS	136	0	0	0	0	0	0	136

DRAFT

HIGHWAYS

TPO Project No:	DT4291864
LRTP Ref:	06-09
County:	MIAMI-DADE
Roadway ID:	
Lanes Exist:	
Lanes Improved:	
Lanes Added:	
Project Length:	0.845
District:	6

Project Description: **SR 817 / NW 27 AVE @ NW 207 ST**

Type of Work: **INTERSECTION IMPROVEMENT** SIS or Non-SIS: **No**

Extra Description:

PHASE :	Funding Source	<2022	2021 - 2022	2022 - 2023	2023 - 2024	2024 - 2025	2025 - 2026	>2026	All Years
		Proposed Funding (in $000s)							
PRELIMINARY ENGINEERING	**Total**	**148**	**0**	**0**	**0**	**0**	**0**	**0**	**148**
	DIH	5	0	0	0	0	0	0	5
	DS	12	0	0	0	0	0	0	12
RIGHT OF WAY	**Total**	**17**	**0**	**0**	**0**	**0**	**0**	**0**	**17**
	ACSS	0	305	0	0	0	0	0	305
	DIH	0	10	0	0	0	0	0	10
	DS	0	10	0	0	0	0	0	10
	DS	0	31	0	0	0	0	0	31
CONSTRUCTION	**Total**	**0**	**356**	**0**	**0**	**0**	**0**	**0**	**356**
	ACSS	0	0	23	0	0	0	0	23
ALTERNATIVE CONTRACTING INCENTIVES	**Total**	**0**	**0**	**23**	**0**	**0**	**0**	**0**	**23**

RESPONSIBLE AGENCY: **FDOT**

Item Segment TOTAL ALL Years ALL Phases: $544

Item Number: 429186 **Item TOTAL ALL Years ALL Phases ALL Segments: $5,420**

TPO Project No:	DT4291931
LRTP Ref:	06-09
County:	MIAMI-DADE
Roadway ID:	
Lanes Exist:	
Lanes Improved:	
Lanes Added:	
Project Length:	1.773
District:	6

Project Description: **SR 907 / ALTON RD** **FROM MICHIGAN AVE** **TO SOUTH OF ED SULLIVAN DR / 43 ST**

Type of Work: **FLEXIBLE PAVEMENT RECONSTRUCT.** SIS or Non-SIS: **No**

Extra Description:

PHASE :	Funding Source	<2022	2021 - 2022	2022 - 2023	2023 - 2024	2024 - 2025	2025 - 2026	>2026	All Years
		Proposed Funding (in $000s)							
	DDR	229	0	0	0	0	0	0	229
	DIH	211	0	0	0	0	0	0	211
	DS	879	0	0	0	0	0	0	879
	DS	43	0	0	0	0	0	0	43
	LF	391	0	0	0	0	0	0	391

DRAFT

HIGHWAYS

TPO Project No:	DT4291931
LRTP Ref:	06-09
County:	MIAMI-DADE
Roadway ID:	
Lanes Exist:	
Lanes Improved:	
Lanes Added:	
Project Length:	1.773
District:	6

Project Description: **SR 907 / ALTON RD** **FROM MICHIGAN AVE** **TO SOUTH OF ED SULLIVAN DR / 43 ST**

Type of Work: **FLEXIBLE PAVEMENT RECONSTRUCT.** SIS or Non-SIS: **No**

Extra Description:

PHASE :	Funding Source	Proposed Funding (in $000s) <2022	2021 - 2022	2022 - 2023	2023 - 2024	2024 - 2025	2025 - 2026	>2026	All Years
	SA	110	0	0	0	0	0	0	110
	SU	225	0	0	0	0	0	0	225
PRELIMINARY ENGINEERING	**Total**	**2,088**	**0**	**0**	**0**	**0**	**0**	**0**	**2,088**
	DS	25	0	0	0	0	0	0	25
ENVIRONMENTAL	**Total**	**25**	**0**	**0**	**0**	**0**	**0**	**0**	**25**
	DIH	5	0	0	0	0	0	0	5
	DS	0	0	0	0	0	0	0	0
RIGHT OF WAY	**Total**	**5**	**0**	**0**	**0**	**0**	**0**	**0**	**5**
	LF	0	0	0	0	3,000	0	0	3,000
RAILROAD & UTILITIES	**Total**	**0**	**0**	**0**	**0**	**3,000**	**0**	**0**	**3,000**
	DDR	0	0	0	0	19,965	0	0	19,965
	DIH	0	0	0	0	100	0	0	100
	DS	0	0	0	0	126	0	0	126
	LF	0	0	0	0	126	0	0	126
	SA	0	0	0	0	531	0	0	531
CONSTRUCTION	**Total**	**0**	**0**	**0**	**0**	**20,848**	**0**	**0**	**20,848**

RESPONSIBLE AGENCY: **FDOT**

Item Segment TOTAL ALL Years ALL Phases: $25,966

Item Number: 429193 **Item TOTAL ALL Years ALL Phases ALL Segments: $28,979**

DRAFT

HIGHWAYS

TPO Project No:	DT4291932
LRTP Ref:	06-10
County:	MIAMI-DADE
Roadway ID:	
Lanes Exist:	
Lanes Improved:	
Lanes Added:	
Project Length:	0.150
District:	6

Project Description: **SR 907 / ALTON RD** **AT MICHIGAN AVE**

Type of Work: **INTERSECTION IMPROVEMENT** SIS or Non-SIS: **No**

Extra Description:

PHASE :	Funding Source	Proposed Funding (in $000s) <2022	2021 - 2022	2022 - 2023	2023 - 2024	2024 - 2025	2025 - 2026	>2026	All Years
		390	0	0	0	0	0	0	390
PRELIMINARY ENGINEERING	Total	390	0	0	0	0	0	0	390
		1	0	0	0	0	0	0	1
RAILROAD & UTILITIES	Total	1	0	0	0	0	0	0	1
		2,022	0	0	0	0	0	0	2,022
CONSTRUCTION	Total	2,022	0	0	0	0	0	0	2,022
		60	0	0	0	0	0	0	60
ALTERNATIVE CONTRACTING INCENTIVES	Total	60	0	0	0	0	0	0	60

RESPONSIBLE AGENCY: **FDOT**

Item Segment TOTAL ALL Years ALL Phases: $2,473

Item Number: 429193 **Item TOTAL ALL Years ALL Phases ALL Segments: $28,979**

TPO Project No:	DT4291933
LRTP Ref:	06-09
County:	MIAMI-DADE
Roadway ID:	
Lanes Exist:	
Lanes Improved:	
Lanes Added:	
Project Length:	1.774
District:	6

Project Description: **SR 907 / ALTON RD** **FROM NORTH OF W 48 ST** **TO EAST OF ALLISON RD**

Type of Work: **LANDSCAPING** SIS or Non-SIS: **No**

Extra Description:

PHASE :	Funding Source	Proposed Funding (in $000s) <2022	2021 - 2022	2022 - 2023	2023 - 2024	2024 - 2025	2025 - 2026	>2026	All Years
	DIH	0	0	0	0	20	0	0	20
	DS	0	0	0	0	250	0	0	250
PRELIMINARY ENGINEERING	Total	0	0	0	0	270	0	0	270

RESPONSIBLE AGENCY: **FDOT**

Item Segment TOTAL ALL Years ALL Phases: $270

Item Number: 429193 **Item TOTAL ALL Years ALL Phases ALL Segments: $28,979**

DRAFT

HIGHWAYS

TPO Project No:	DT4291934
LRTP Ref:	06-09
County:	MIAMI-DADE
Roadway ID:	
Lanes Exist:	
Lanes Improved:	
Lanes Added:	
Project Length:	0.811
District:	6

Project Description: **SR 907 / ALTON RD** **FROM SOUTH OF 43 ST** **TO NORTH OF W 48 ST**

Type of Work: **LANDSCAPING** SIS or Non-SIS: **No**

Extra Description:

PHASE :	Funding Source	<2022	2021 - 2022	2022 - 2023	2023 - 2024	2024 - 2025	2025 - 2026	>2026	All Years
		Proposed Funding (in $000s)							
	DIH	0	0	0	0	20	0	0	20
	DS	0	0	0	0	150	0	0	150
PRELIMINARY ENGINEERING	Total	0	0	0	0	170	0	0	170

RESPONSIBLE AGENCY: **FDOT**

Item Segment TOTAL ALL Years ALL Phases: $170

Item Number: 429193 Item TOTAL ALL Years ALL Phases ALL Segments: $28,979

TPO Project No:	DT4291935
LRTP Ref:	06-09
County:	MIAMI-DADE
Roadway ID:	
Lanes Exist:	
Lanes Improved:	
Lanes Added:	
Project Length:	1.281
District:	6

Project Description: **SR 907 / ALTON RD** **FROM MICHIGAN AVE** **TO SOUTH OF 43 ST**

Type of Work: **LANDSCAPING** SIS or Non-SIS: **No**

Extra Description:

PHASE :	Funding Source	<2022	2021 - 2022	2022 - 2023	2023 - 2024	2024 - 2025	2025 - 2026	>2026	All Years
		Proposed Funding (in $000s)							
	DIH	0	0	0	0	20	0	0	20
	DS	0	0	0	0	80	0	0	80
PRELIMINARY ENGINEERING	Total	0	0	0	0	100	0	0	100

RESPONSIBLE AGENCY: **FDOT**

Item Segment TOTAL ALL Years ALL Phases: $100

Item Number: 429193 Item TOTAL ALL Years ALL Phases ALL Segments: $28,979

DRAFT

HIGHWAYS

TPO Project No:	DT4292851
LRTP Ref:	06-10
County:	DIST/ST-WIDE
Roadway ID:	
Lanes Exist:	
Lanes Improved:	
Lanes Added:	
Project Length:	
District:	6

Project Description: **TRAFFIC ENGINEERING STUDIES & ENGINEERING REVIEWS CONSULTANT**

Type of Work: **PRELIMINARY ENGINEERING**

SIS or Non-SIS: **No**

Extra Description:

PHASE :	Funding Source	Proposed Funding (in $000s) <2022	2021 - 2022	2022 - 2023	2023 - 2024	2024 - 2025	2025 - 2026	>2026	All Years
		1,453	0	0	0	0	0	0	1,453
PRELIMINARY ENGINEERING	Total	1,453	0	0	0	0	0	0	1,453

RESPONSIBLE AGENCY: **FDOT**

Item Segment TOTAL ALL Years ALL Phases: $1,453

Item Number: 429285 **Item TOTAL ALL Years ALL Phases ALL Segments: $5,939**

TPO Project No:	DT4292852
LRTP Ref:	06-10
County:	DIST/ST-WIDE
Roadway ID:	
Lanes Exist:	
Lanes Improved:	
Lanes Added:	
Project Length:	
District:	6

Project Description: **TRAFFIC ENGINEERING STUDIES & ENGINEERING REVIEWS CONSULTANT**

Type of Work: **PRELIMINARY ENGINEERING**

SIS or Non-SIS: **No**

Extra Description:

PHASE :	Funding Source	Proposed Funding (in $000s) <2022	2021 - 2022	2022 - 2023	2023 - 2024	2024 - 2025	2025 - 2026	>2026	All Years
		1,587	0	0	0	0	0	0	1,587
PRELIMINARY ENGINEERING	Total	1,587	0	0	0	0	0	0	1,587

RESPONSIBLE AGENCY: **FDOT**

Item Segment TOTAL ALL Years ALL Phases: $1,587

Item Number: 429285 **Item TOTAL ALL Years ALL Phases ALL Segments: $5,939**

DRAFT

HIGHWAYS

TPO Project No:	DT4292853
LRTP Ref:	06-10
County:	DIST/ST-WIDE
Roadway ID:	
Lanes Exist:	
Lanes Improved:	
Lanes Added:	
Project Length:	
District:	6

Project Description: **TRAFFIC ENGINEERING STUDIES & ENGINEERING REVIEWS CONSULTANT**

Type of Work: **PRELIMINARY ENGINEERING**

SIS or Non-SIS: **No**

Extra Description:

PHASE :	Funding Source	<2022	2021 - 2022	2022 - 2023	2023 - 2024	2024 - 2025	2025 - 2026	>2026	All Years
		Proposed Funding (in $000s)							
	DIH	69	5	5	0	0	0	0	79
	DS	600	400	300	0	0	0	0	1,300
PRELIMINARY ENGINEERING	Total	669	405	305	0	0	0	0	1,379

RESPONSIBLE AGENCY: **FDOT**

Item Segment TOTAL ALL Years ALL Phases: $1,379

Item Number: 429285 **Item TOTAL ALL Years ALL Phases ALL Segments: $5,939**

TPO Project No:	DT4292854
LRTP Ref:	06-10
County:	DIST/ST-WIDE
Roadway ID:	
Lanes Exist:	
Lanes Improved:	
Lanes Added:	
Project Length:	
District:	6

Project Description: **TRAFFIC ENGINEERING STUDIES & ENGINEERING REVIEWS CONSULTANT**

Type of Work: **TRAFFIC OPS IMPROVEMENT**

SIS or Non-SIS: **No**

Extra Description:

PHASE :	Funding Source	<2022	2021 - 2022	2022 - 2023	2023 - 2024	2024 - 2025	2025 - 2026	>2026	All Years
		Proposed Funding (in $000s)							
	DIH	0	0	5	5	5	5	0	20
	DS	0	0	300	400	400	400	0	1,500
PRELIMINARY ENGINEERING	Total	0	0	305	405	405	405	0	1,520

RESPONSIBLE AGENCY: **FDOT**

Item Segment TOTAL ALL Years ALL Phases: $1,520

Item Number: 429285 **Item TOTAL ALL Years ALL Phases ALL Segments: $5,939**

DRAFT

HIGHWAYS

TPO Project No:	DT4292861
LRTP Ref:	06-10
County:	DIST/ST-WIDE
Roadway ID:	
Lanes Exist:	
Lanes Improved:	
Lanes Added:	
Project Length:	
District:	6

Project Description: **TRAFFIC ENGINEERING ROADWAY DESIGN & STRUCTURAL ANALYSIS CONSULTANT**

Type of Work: **PRELIMINARY ENGINEERING**

SIS or Non-SIS: **No**

Extra Description:

PHASE :	Funding Source	Proposed Funding (in $000s) <2022	2021 - 2022	2022 - 2023	2023 - 2024	2024 - 2025	2025 - 2026	>2026	All Years
		545	0	0	0	0	0	0	545
PRELIMINARY ENGINEERING	Total	545	0	0	0	0	0	0	545

RESPONSIBLE AGENCY: **FDOT**

Item Segment TOTAL ALL Years ALL Phases: $545

Item Number: 429286 **Item TOTAL ALL Years ALL Phases ALL Segments: $5,191**

TPO Project No:	DT4292862
LRTP Ref:	06-10
County:	DIST/ST-WIDE
Roadway ID:	
Lanes Exist:	
Lanes Improved:	
Lanes Added:	
Project Length:	
District:	6

Project Description: **TRAFFIC ENGINEERING SUPPORT SERVICES CONSULTANT**

Type of Work: **PRELIMINARY ENGINEERING**

SIS or Non-SIS: **No**

Extra Description:

PHASE :	Funding Source	Proposed Funding (in $000s) <2022	2021 - 2022	2022 - 2023	2023 - 2024	2024 - 2025	2025 - 2026	>2026	All Years
		1,361	0	0	0	0	0	0	1,361
PRELIMINARY ENGINEERING	Total	1,361	0	0	0	0	0	0	1,361

RESPONSIBLE AGENCY: **FDOT**

Item Segment TOTAL ALL Years ALL Phases: $1,361

Item Number: 429286 **Item TOTAL ALL Years ALL Phases ALL Segments: $5,191**

DRAFT

HIGHWAYS

TPO Project No:	DT4292864
LRTP Ref:	06-10
County:	DIST/ST-WIDE
Roadway ID:	
Lanes Exist:	
Lanes Improved:	
Lanes Added:	
Project Length:	
District:	6

Project Description: **TRAFFIC ENGINEERING SUPPORT SERVICES CONSULTANT**

Type of Work: **PRELIMINARY ENGINEERING**

SIS or Non-SIS: **No**

Extra Description:

PHASE :	Funding Source	<2022	2021 - 2022	2022 - 2023	2023 - 2024	2024 - 2025	2025 - 2026	>2026	All Years
		Proposed Funding (in $000s)							
	DIH	10	5	0	0	0	0	0	15
	DS	1,150	100	0	0	0	0	0	1,250
PRELIMINARY ENGINEERING	Total	1,160	105	0	0	0	0	0	1,265

RESPONSIBLE AGENCY: **FDOT**

Item Segment TOTAL ALL Years ALL Phases: $1,265

Item Number: 429286 Item TOTAL ALL Years ALL Phases ALL Segments: $5,191

TPO Project No:	DT4292866
LRTP Ref:	06-10
County:	DIST/ST-WIDE
Roadway ID:	
Lanes Exist:	
Lanes Improved:	
Lanes Added:	
Project Length:	
District:	6

Project Description: **TRAFFIC ENGINEERING SUPPORT SERVICES CONSULTANT**

Type of Work: **TRAFFIC OPS IMPROVEMENT**

SIS or Non-SIS: **No**

Extra Description:

PHASE :	Funding Source	<2022	2021 - 2022	2022 - 2023	2023 - 2024	2024 - 2025	2025 - 2026	>2026	All Years
		Proposed Funding (in $000s)							
	DIH	0	0	5	5	5	0	0	15
	DS	0	0	500	500	500	0	0	1,500
PRELIMINARY ENGINEERING	Total	0	0	505	505	505	0	0	1,515

RESPONSIBLE AGENCY: **FDOT**

Item Segment TOTAL ALL Years ALL Phases: $1,515

Item Number: 429286 Item TOTAL ALL Years ALL Phases ALL Segments: $5,191

DRAFT

HIGHWAYS

TPO Project No:	DT4292867
LRTP Ref:	06-10
County:	DIST/ST-WIDE
Roadway ID:	
Lanes Exist:	
Lanes Improved:	
Lanes Added:	
Project Length:	
District:	6

Project Description: **TRAFFIC ENGINEERING SUPPORT SERVICES CONSULTANT**

Type of Work: **TRAFFIC OPS IMPROVEMENT** SIS or Non-SIS: **No**

Extra Description:

PHASE :	Funding Source	Proposed Funding (in $000s) <2022	2021 - 2022	2022 - 2023	2023 - 2024	2024 - 2025	2025 - 2026	>2026	All Years
	DIH	0	0	0	0	0	5	0	5
	DS	0	0	0	0	0	500	0	500
PRELIMINARY ENGINEERING	Total	0	0	0	0	0	505	0	505

RESPONSIBLE AGENCY: **FDOT**

Item Segment TOTAL ALL Years ALL Phases: $505

Item Number: 429286 Item TOTAL ALL Years ALL Phases ALL Segments: $5,191

TPO Project No:	DT4293001
LRTP Ref:	06-09
County:	MIAMI-DADE
Roadway ID:	
Lanes Exist:	
Lanes Improved:	
Lanes Added:	
Project Length:	1.529
District:	6

Project Description: **SR 9A / I-95 FROM NW 79TH ST TO NW 103RD ST**

Type of Work: **RIGID PAVEMENT REHABILITATION** SIS or Non-SIS: **Yes**

Extra Description:

PHASE :	Funding Source	Proposed Funding (in $000s) <2022	2021 - 2022	2022 - 2023	2023 - 2024	2024 - 2025	2025 - 2026	>2026	All Years
		48	0	0	0	0	0	0	48
		1,139	0	0	0	0	0	0	1,139
PRELIMINARY ENGINEERING	Total	1,187	0	0	0	0	0	0	1,187
		3	0	0	0	0	0	0	3
		10,841	0	0	0	0	0	0	10,841
		282	0	0	0	0	0	0	282
CONSTRUCTION	Total	11,126	0	0	0	0	0	0	11,126
		160	0	0	0	0	0	0	160
ALTERNATIVE CONTRACTING INCENTIVES	Total	160	0	0	0	0	0	0	160

RESPONSIBLE AGENCY: **FDOT**

Item Segment TOTAL ALL Years ALL Phases: $12,473

Item Number: 429300 Item TOTAL ALL Years ALL Phases ALL Segments: $163,811

DRAFT

HIGHWAYS

TPO Project No:	DT4293002
LRTP Ref:	06-09
County:	MIAMI-DADE
Roadway ID:	
Lanes Exist:	
Lanes Improved:	
Lanes Added:	
Project Length:	4.013
District:	6

Project Description: **SR 9A / I-95** **FROM NW 8 ST** **TO NW 29 ST**

Type of Work: **RIGID PAVEMENT RECONSTRUCTION** SIS or Non-SIS: **Yes**

Extra Description:

PHASE :	Funding Source	Proposed Funding (in $000s) <2022	2021 - 2022	2022 - 2023	2023 - 2024	2024 - 2025	2025 - 2026	>2026	All Years
	DI	3,199	0	0	0	0	0	0	3,199
	DIH	164	0	0	0	0	0	0	164
	DIS	450	0	0	0	0	0	0	450
	DS	384	0	0	0	0	0	0	384
	NHPP	272	0	0	0	0	0	0	272
PRELIMINARY ENGINEERING	**Total**	**4,469**	**0**	**0**	**0**	**0**	**0**	**0**	**4,469**
	ACNP	16,310	459	0	0	0	0	0	16,769
	ACSA	94	0	0	0	0	0	0	94
	BRRP	13	0	0	0	0	0	0	13
	DDR	0	0	0	0	0	0	0	0
	DS	200	0	0	0	0	0	0	200
	DS	1,050	0	0	0	0	0	0	1,050
	NHPP	13,949	0	0	0	0	0	0	13,949
	SA	205	0	0	0	0	0	0	205
DESIGN/BUILD	**Total**	**31,821**	**459**	**0**	**0**	**0**	**0**	**0**	**32,280**
	NHPP	2,500	0	0	0	0	0	0	2,500
	SA	2,500	0	0	0	0	0	0	2,500
ALTERNATIVE CONTRACTING INCENTIVES	**Total**	**5,000**	**0**	**0**	**0**	**0**	**0**	**0**	**5,000**

RESPONSIBLE AGENCY: **FDOT**

Item Segment TOTAL ALL Years ALL Phases: $41,749

Item Number: 429300 **Item TOTAL ALL Years ALL Phases ALL Segments: $163,811**

DRAFT

HIGHWAYS

TPO Project No:	DT4293003
LRTP Ref:	06-09
County:	MIAMI-DADE
Roadway ID:	
Lanes Exist:	
Lanes Improved:	
Lanes Added:	
Project Length:	10.311
District:	6

Project Description: **SR 9A / I-95** **FROM NW 29 ST** **TO NW 131 ST**

Type of Work: **RIGID PAVEMENT RECONSTRUCTION** SIS or Non-SIS: **Yes**

Extra Description:

PHASE :	Funding Source	Proposed Funding (in $000s) <2022	2021 - 2022	2022 - 2023	2023 - 2024	2024 - 2025	2025 - 2026	>2026	All Years
		68	0	0	0	0	0	0	68
PRELIMINARY ENGINEERING	Total	68	0	0	0	0	0	0	68
		384	0	0	0	0	0	0	384
		1,086	0	0	0	0	0	0	1,086
		63,491	0	0	0	0	0	0	63,491
		809	0	0	0	0	0	0	809
		34,123	0	0	0	0	0	0	34,123
DESIGN/BUILD	Total	99,893	0	0	0	0	0	0	99,893
		1,000	0	0	0	0	0	0	1,000
		1,320	0	0	0	0	0	0	1,320
ALTERNATIVE CONTRACTING INCENTIVES	Total	2,320	0	0	0	0	0	0	2,320

RESPONSIBLE AGENCY: **FDOT**

Item Segment TOTAL ALL Years ALL Phases: $102,281

Item Number: 429300 **Item TOTAL ALL Years ALL Phases ALL Segments: $163,811**

TPO Project No:	DT4293004
LRTP Ref:	06-09
County:	MIAMI-DADE
Roadway ID:	
Lanes Exist:	
Lanes Improved:	
Lanes Added:	
Project Length:	1.137
District:	6

Project Description: **SR 925 / NW 3 CT & NW 3 AVE** **FROM NW 1 ST** **TO NW 8 ST**

Type of Work: **RESURFACING** SIS or Non-SIS: **Yes**

Extra Description:

PHASE :	Funding Source	Proposed Funding (in $000s) <2022	2021 - 2022	2022 - 2023	2023 - 2024	2024 - 2025	2025 - 2026	>2026	All Years
		1,070	0	0	0	0	0	0	1,070
PRELIMINARY ENGINEERING	Total	1,070	0	0	0	0	0	0	1,070
		11	0	0	0	0	0	0	11
RIGHT OF WAY	Total	11	0	0	0	0	0	0	11

DRAFT

HIGHWAYS

TPO Project No:	DT4293004
LRTP Ref:	06-09
County:	MIAMI-DADE
Roadway ID:	
Lanes Exist:	
Lanes Improved:	
Lanes Added:	
Project Length:	1.137
District:	6

Project Description: **SR 925 / NW 3 CT & NW 3 AVE** **FROM NW 1 ST** **TO NW 8 ST**

Type of Work: **RESURFACING** SIS or Non-SIS: **Yes**

Extra Description:

PHASE :	Funding Source	Proposed Funding (in $000s) <2022	2021 - 2022	2022 - 2023	2023 - 2024	2024 - 2025	2025 - 2026	>2026	All Years
		18	0	0	0	0	0	0	18
RAILROAD & UTILITIES	Total	18	0	0	0	0	0	0	18
		147	0	0	0	0	0	0	147
		5,740	0	0	0	0	0	0	5,740
		102	0	0	0	0	0	0	102
CONSTRUCTION	Total	5,989	0	0	0	0	0	0	5,989
		220	0	0	0	0	0	0	220
ALTERNATIVE CONTRACTING INCENTIVES	Total	220	0	0	0	0	0	0	220

RESPONSIBLE AGENCY: **FDOT**

Item Segment TOTAL ALL Years ALL Phases: $7,308

Item Number: 429300 **Item TOTAL ALL Years ALL Phases ALL Segments: $163,811**

TPO Project No:	DT4293411
LRTP Ref:	06-09
County:	MIAMI-DADE
Roadway ID:	
Lanes Exist:	
Lanes Improved:	
Lanes Added:	
Project Length:	0.972
District:	6

Project Description: **SR 994 / QUAIL ROOST** **FROM E OF TURNPIKE** **TO SR 5 / US-1**

Type of Work: **RESURFACING - RIDE ONLY** SIS or Non-SIS: **No**

Extra Description:

PHASE :	Funding Source	Proposed Funding (in $000s) <2022	2021 - 2022	2022 - 2023	2023 - 2024	2024 - 2025	2025 - 2026	>2026	All Years
		116	0	0	0	0	0	0	116
PRELIMINARY ENGINEERING	Total	116	0	0	0	0	0	0	116
		1	0	0	0	0	0	0	1
RIGHT OF WAY	Total	1	0	0	0	0	0	0	1
		11	0	0	0	0	0	0	11

DRAFT

HIGHWAYS

TPO Project No:	DT4293411
LRTP Ref:	06-09
County:	MIAMI-DADE
Roadway ID:	
Lanes Exist:	
Lanes Improved:	
Lanes Added:	
Project Length:	0.972
District:	6

Project Description: **SR 994 / QUAIL ROOST** **FROM E OF TURNPIKE** **TO SR 5 / US-1**

Type of Work: **RESURFACING - RIDE ONLY** SIS or Non-SIS: **No**

Extra Description:

PHASE :	Funding Source	Proposed Funding (in $000s) <2022	2021 - 2022	2022 - 2023	2023 - 2024	2024 - 2025	2025 - 2026	>2026	All Years
		7	0	0	0	0	0	0	7
RAILROAD & UTILITIES	Total	18	0	0	0	0	0	0	18
		506	0	0	0	0	0	0	506
CONSTRUCTION	Total	506	0	0	0	0	0	0	506

RESPONSIBLE AGENCY: **FDOT**

Item Segment TOTAL ALL Years ALL Phases: $641

Item Number: 429341 **Item TOTAL ALL Years ALL Phases ALL Segments: $9,193**

TPO Project No:	DT4293412
LRTP Ref:	06-09
County:	MIAMI-DADE
Roadway ID:	
Lanes Exist:	
Lanes Improved:	
Lanes Added:	
Project Length:	0.823
District:	6

Project Description: **SR 994 / QUAIL ROOST / SW 186 ST** **FROM EAST OF SR 821 / HEFT** **TO S DADE TRNWY**

Type of Work: **RESURFACING** SIS or Non-SIS: **No**

Extra Description:

PHASE :	Funding Source	Proposed Funding (in $000s) <2022	2021 - 2022	2022 - 2023	2023 - 2024	2024 - 2025	2025 - 2026	>2026	All Years
	DDR	294	0	0	0	0	0	0	294
	DIH	45	0	0	0	0	0	0	45
	DS	198	0	0	0	0	0	0	198
PRELIMINARY ENGINEERING	Total	537	0	0	0	0	0	0	537
	DIH	14	0	0	0	0	0	0	14
	DS	14	0	0	0	0	0	0	14
RIGHT OF WAY	Total	28	0	0	0	0	0	0	28
	DS	5	0	0	0	0	0	0	5
	LF	17	0	0	0	0	0	0	17
RAILROAD & UTILITIES	Total	22	0	0	0	0	0	0	22
	DDR	13	0	0	0	0	0	0	13

DRAFT

HIGHWAYS

TPO Project No:	DT4293412
LRTP Ref:	06-09
County:	MIAMI-DADE
Roadway ID:	
Lanes Exist:	
Lanes Improved:	
Lanes Added:	
Project Length:	0.823
District:	6

Project Description: **SR 994 / QUAIL ROOST / SW 186 ST FROM EAST OF SR 821 / HEFT TO S DADE TRNWY**

Type of Work: **RESURFACING**

SIS or Non-SIS: **No**

Extra Description:

PHASE :	Funding Source	<2022	2021 - 2022	2022 - 2023	2023 - 2024	2024 - 2025	2025 - 2026	>2026	All Years
		Proposed Funding (in $000s)							
	DIH	35	0	0	0	0	0	0	35
	DS	225	0	0	0	0	0	0	225
	SA	1,119	0	0	0	0	0	0	1,119
CONSTRUCTION	**Total**	**1,392**	**0**	**0**	**0**	**0**	**0**	**0**	**1,392**
	SA	0	0	80	0	0	0	0	80
ALTERNATIVE CONTRACTING INCENTIVES	**Total**	**0**	**0**	**80**	**0**	**0**	**0**	**0**	**80**

RESPONSIBLE AGENCY: **FDOT**

Item Segment TOTAL ALL Years ALL Phases: $2,059

Item Number: 429341 Item TOTAL ALL Years ALL Phases ALL Segments: $9,193

TPO Project No:	DT4293413
LRTP Ref:	06-09
County:	MIAMI-DADE
Roadway ID:	
Lanes Exist:	
Lanes Improved:	
Lanes Added:	
Project Length:	1.872
District:	6

Project Description: **SR 994 / QUAIL ROOST FROM WEST OF SW 127 AVE TO WEST OF SW 113 AVE**

Type of Work: **RESURFACING**

SIS or Non-SIS: **No**

Extra Description:

PHASE :	Funding Source	<2022	2021 - 2022	2022 - 2023	2023 - 2024	2024 - 2025	2025 - 2026	>2026	All Years
		Proposed Funding (in $000s)							
	DDR	645	0	0	0	0	0	0	645
	DIH	60	0	0	0	0	0	0	60
	DS	88	0	0	0	0	0	0	88
PRELIMINARY ENGINEERING	**Total**	**793**	**0**	**0**	**0**	**0**	**0**	**0**	**793**
	DDR	50	0	0	0	0	0	0	50
	DIH	7	0	0	0	0	0	0	7
	DS	38	0	0	0	0	0	0	38
RIGHT OF WAY	**Total**	**95**	**0**	**0**	**0**	**0**	**0**	**0**	**95**
	DS	5	0	0	0	0	0	0	5
	LF	28	0	0	0	0	0	0	28

DRAFT

HIGHWAYS

TPO Project No:	DT4293413
LRTP Ref:	06-09
County:	MIAMI-DADE
Roadway ID:	
Lanes Exist:	
Lanes Improved:	
Lanes Added:	
Project Length:	1.872
District:	6

Project Description: **SR 994 / QUAIL ROOST** **FROM WEST OF SW 127 AVE** **TO WEST OF SW 113 AVE**

Type of Work: **RESURFACING** SIS or Non-SIS: **No**

Extra Description:

PHASE :	Funding Source	<2022	2021 - 2022	2022 - 2023	2023 - 2024	2024 - 2025	2025 - 2026	>2026	All Years
		Proposed Funding (in $000s)							
RAILROAD & UTILITIES	Total	33	0	0	0	0	0	0	33
	ACSA	1,201	0	0	0	0	0	0	1,201
	ACSS	178	0	0	0	0	0	0	178
	DDR	365	0	0	0	0	0	0	365
	DIH	90	0	0	0	0	0	0	90
	DS	42	0	0	0	0	0	0	42
	DS	1,397	0	0	0	0	0	0	1,397
CONSTRUCTION	Total	3,273	0	0	0	0	0	0	3,273
	SA	0	0	180	0	0	0	0	180
ALTERNATIVE CONTRACTING INCENTIVES	Total	0	0	180	0	0	0	0	180

RESPONSIBLE AGENCY: **FDOT**

Item Segment TOTAL ALL Years ALL Phases: $4,374

Item Number: 429341 **Item TOTAL ALL Years ALL Phases ALL Segments: $9,193**

TPO Project No:	DT4293414
LRTP Ref:	06-09
County:	MIAMI-DADE
Roadway ID:	
Lanes Exist:	
Lanes Improved:	
Lanes Added:	
Project Length:	0.001
District:	6

Project Description: **SR 994 / QUAIL ROOST** **AT HOMESTEAD AVE**

Type of Work: **INTERSECTION IMPROVEMENT** SIS or Non-SIS: **No**

Extra Description:

PHASE :	Funding Source	<2022	2021 - 2022	2022 - 2023	2023 - 2024	2024 - 2025	2025 - 2026	>2026	All Years
		Proposed Funding (in $000s)							
		4	0	0	0	0	0	0	4
PRELIMINARY ENGINEERING	Total	4	0	0	0	0	0	0	4
		67	0	0	0	0	0	0	67
RIGHT OF WAY	Total	67	0	0	0	0	0	0	67
		7	0	0	0	0	0	0	7
		69	0	0	0	0	0	0	69

DRAFT

HIGHWAYS

TPO Project No:	DT4293414
LRTP Ref:	06-09
County:	MIAMI-DADE
Roadway ID:	
Lanes Exist:	
Lanes Improved:	
Lanes Added:	
Project Length:	0.001
District:	6

Project Description: **SR 994 / QUAIL ROOST** **AT HOMESTEAD AVE**

Type of Work: **INTERSECTION IMPROVEMENT** SIS or Non-SIS: **No**

Extra Description:

PHASE :	Funding Source	Proposed Funding (in $000s) <2022	2021 - 2022	2022 - 2023	2023 - 2024	2024 - 2025	2025 - 2026	>2026	All Years
		7	0	0	0	0	0	0	7
CONSTRUCTION	Total	83	0	0	0	0	0	0	83

RESPONSIBLE AGENCY: **FDOT**

Item Segment TOTAL ALL Years ALL Phases: $154

Item Number: 429341 **Item TOTAL ALL Years ALL Phases ALL Segments: $9,193**

TPO Project No:	DT4293415
LRTP Ref:	06-09
County:	MIAMI-DADE
Roadway ID:	
Lanes Exist:	
Lanes Improved:	
Lanes Added:	
Project Length:	0.001
District:	6

Project Description: **SR 994 / QUAIL ROOST** **AT SW 122 AVE & SW 117 AVE**

Type of Work: **INTERSECTION IMPROVEMENT** SIS or Non-SIS: **No**

Extra Description:

PHASE :	Funding Source	Proposed Funding (in $000s) <2022	2021 - 2022	2022 - 2023	2023 - 2024	2024 - 2025	2025 - 2026	>2026	All Years
	DIH	8	0	0	0	0	0	0	8
PRELIMINARY ENGINEERING	Total	8	0	0	0	0	0	0	8
	ACSS	458	0	0	0	0	0	0	458
	DIH	18	0	0	0	0	0	0	18
	DS	79	0	0	0	0	0	0	79
CONSTRUCTION	Total	555	0	0	0	0	0	0	555
	DS	0	0	25	0	0	0	0	25
ALTERNATIVE CONTRACTING INCENTIVES	Total	0	0	25	0	0	0	0	25

RESPONSIBLE AGENCY: **FDOT**

Item Segment TOTAL ALL Years ALL Phases: $588

Item Number: 429341 **Item TOTAL ALL Years ALL Phases ALL Segments: $9,193**

DRAFT

HIGHWAYS

TPO Project No:	DT4293416
LRTP Ref:	06-09
County:	MIAMI-DADE
Roadway ID:	
Lanes Exist:	
Lanes Improved:	
Lanes Added:	
Project Length:	0.101
District:	6

Project Description: **SR 994 / QUAIL ROOST DRIVE** **AT SW 200TH ST**

Type of Work: **TRAFFIC OPS IMPROVEMENT** SIS or Non-SIS: **No**

Extra Description:

PHASE :	Funding Source	<2022	2021 - 2022	2022 - 2023	2023 - 2024	2024 - 2025	2025 - 2026	>2026	All Years
		Proposed Funding (in $000s)							
PRELIMINARY ENGINEERING		195	0	0	0	0	0	0	195
	Total	195	0	0	0	0	0	0	195
CONSTRUCTION		706	0	0	0	0	0	0	706
	Total	706	0	0	0	0	0	0	706

RESPONSIBLE AGENCY: **FDOT**

Item Segment TOTAL ALL Years ALL Phases: $901

Item Number: 429341 **Item TOTAL ALL Years ALL Phases ALL Segments: $9,193**

TPO Project No:	DT4293417
LRTP Ref:	06-09
County:	MIAMI-DADE
Roadway ID:	
Lanes Exist:	
Lanes Improved:	
Lanes Added:	
Project Length:	0.085
District:	6

Project Description: **SR 994 / QUAIL ROOST DR** **FROM MIAMI-DADE TRANSIT BUSWAY** **TO US-1**

Type of Work: **PEDESTRIAN SAFETY IMPROVEMENT** SIS or Non-SIS: **No**

Extra Description:

PHASE :	Funding Source	<2022	2021 - 2022	2022 - 2023	2023 - 2024	2024 - 2025	2025 - 2026	>2026	All Years
		Proposed Funding (in $000s)							
PRELIMINARY ENGINEERING		47	0	0	0	0	0	0	47
	Total	47	0	0	0	0	0	0	47
CONSTRUCTION		429	0	0	0	0	0	0	429
	Total	429	0	0	0	0	0	0	429

RESPONSIBLE AGENCY: **FDOT**

Item Segment TOTAL ALL Years ALL Phases: $476

Item Number: 429341 **Item TOTAL ALL Years ALL Phases ALL Segments: $9,193**

DRAFT

HIGHWAYS

TPO Project No:	DT4293451
LRTP Ref:	06-09
County:	MIAMI-DADE
Roadway ID:	
Lanes Exist:	
Lanes Improved:	
Lanes Added:	
Project Length:	2.889
District:	6

Project Description: **SR 969 / NW 72 AVE** **FROM NW 25 ST** **TO NW 74 ST**

Type of Work: **RESURFACING** SIS or Non-SIS: **Yes**

Extra Description:

PHASE :	Funding Source	<2022	2021 - 2022	2022 - 2023	2023 - 2024	2024 - 2025	2025 - 2026	>2026	All Years
		Proposed Funding (in $000s)							
		58	0	0	0	0	0	0	58
		703	0	0	0	0	0	0	703
		28	0	0	0	0	0	0	28
PRELIMINARY ENGINEERING	Total	789	0	0	0	0	0	0	789
		4	0	0	0	0	0	0	4
RIGHT OF WAY	Total	4	0	0	0	0	0	0	4
		51	0	0	0	0	0	0	51
		3	0	0	0	0	0	0	3
RAILROAD & UTILITIES	Total	54	0	0	0	0	0	0	54
		61	0	0	0	0	0	0	61
		2,645	0	0	0	0	0	0	2,645
		15	0	0	0	0	0	0	15
CONSTRUCTION	Total	2,721	0	0	0	0	0	0	2,721
		150	0	0	0	0	0	0	150
ALTERNATIVE CONTRACTING INCENTIVES	Total	150	0	0	0	0	0	0	150

RESPONSIBLE AGENCY: **FDOT**

Item Segment TOTAL ALL Years ALL Phases: $3,718

Item Number: 429345 **Item TOTAL ALL Years ALL Phases ALL Segments: $5,267**

TPO Project No:	DT4293452
LRTP Ref:	06-09
County:	MIAMI-DADE
Roadway ID:	
Lanes Exist:	
Lanes Improved:	
Lanes Added:	
Project Length:	0.001
District:	6

Project Description: **SR 969 / NW 72 AVE** **AT SR 934 / NW 74 ST**

Type of Work: **INTERSECTION IMPROVEMENT** SIS or Non-SIS: **Yes**

Extra Description:

PHASE :	Funding Source	<2022	2021 - 2022	2022 - 2023	2023 - 2024	2024 - 2025	2025 - 2026	>2026	All Years
		Proposed Funding (in $000s)							
		1	0	0	0	0	0	0	1

DRAFT

HIGHWAYS

TPO Project No:	DT4293452
LRTP Ref:	06-09
County:	MIAMI-DADE
Roadway ID:	
Lanes Exist:	
Lanes Improved:	
Lanes Added:	
Project Length:	0.001
District:	6

Project Description: **SR 969 / NW 72 AVE** **AT SR 934 / NW 74 ST**

Type of Work: **INTERSECTION IMPROVEMENT** SIS or Non-SIS: **Yes**

Extra Description:

PHASE :	Funding Source	<2022	2021 - 2022	2022 - 2023	2023 - 2024	2024 - 2025	2025 - 2026	>2026	All Years
		Proposed Funding (in $000s)							
		93	0	0	0	0	0	0	93
PRELIMINARY ENGINEERING	Total	94	0	0	0	0	0	0	94
		2	0	0	0	0	0	0	2
		164	0	0	0	0	0	0	164
		6	0	0	0	0	0	0	6
CONSTRUCTION	Total	172	0	0	0	0	0	0	172

RESPONSIBLE AGENCY: **FDOT**

Item Segment TOTAL ALL Years ALL Phases: $266

Item Number: 429345 **Item TOTAL ALL Years ALL Phases ALL Segments: $5,267**

TPO Project No:	DT4293453
LRTP Ref:	06-09
County:	MIAMI-DADE
Roadway ID:	
Lanes Exist:	
Lanes Improved:	
Lanes Added:	
Project Length:	0.417
District:	6

Project Description: **SR 969 / MILAM DAIRY RD / NW 72 AVE** **FROM N OF W FLAGLER ST** **TO S OF NW 7 ST**

Type of Work: **RESURFACING** SIS or Non-SIS: **No**

Extra Description:

PHASE :	Funding Source	<2022	2021 - 2022	2022 - 2023	2023 - 2024	2024 - 2025	2025 - 2026	>2026	All Years
		Proposed Funding (in $000s)							
	DDR	212	0	0	0	0	0	0	212
	DIH	32	0	0	0	0	0	0	32
	DS	66	0	0	0	0	0	0	66
PRELIMINARY ENGINEERING	Total	310	0	0	0	0	0	0	310
	ACSA	760	0	0	0	0	0	0	760
	DIH	47	0	0	0	0	0	0	47
	DS	26	101	0	0	0	0	0	127

DRAFT

HIGHWAYS

TPO Project No:	DT4293453
LRTP Ref:	06-09
County:	MIAMI-DADE
Roadway ID:	
Lanes Exist:	
Lanes Improved:	
Lanes Added:	
Project Length:	0.417
District:	6

Project Description: **SR 969 / MILAM DAIRY RD / NW 72 AVE FROM N OF W FLAGLER ST TO S OF NW 7 ST**

Type of Work: **RESURFACING**

SIS or Non-SIS: **No**

Extra Description:

PHASE :	Funding Source	<2022	2021 - 2022	2022 - 2023	2023 - 2024	2024 - 2025	2025 - 2026	>2026	All Years
		Proposed Funding (in $000s)							
	DS	39	0	0	0	0	0	0	39
CONSTRUCTION	Total	872	101	0	0	0	0	0	973

RESPONSIBLE AGENCY: **FDOT**

Item Segment TOTAL ALL Years ALL Phases: $1,283

Item Number: 429345 Item TOTAL ALL Years ALL Phases ALL Segments: $5,267

TPO Project No:	DT4293461
LRTP Ref:	06-09
County:	MIAMI-DADE
Roadway ID:	
Lanes Exist:	
Lanes Improved:	
Lanes Added:	
Project Length:	3.008
District:	6

Project Description: **SR 916 / NW / NE 135 ST FROM NW 6 AVE TO SR 5 / US 1 / BISCAYNE BLVD**

Type of Work: **RESURFACING**

SIS or Non-SIS: **No**

Extra Description:

PHASE :	Funding Source	<2022	2021 - 2022	2022 - 2023	2023 - 2024	2024 - 2025	2025 - 2026	>2026	All Years
		Proposed Funding (in $000s)							
		87	0	0	0	0	0	0	87
		1,074	0	0	0	0	0	0	1,074
		583	0	0	0	0	0	0	583
PRELIMINARY ENGINEERING	Total	1,744	0	0	0	0	0	0	1,744
		4,656	0	0	0	0	0	0	4,656
		384	0	0	0	0	0	0	384
CONSTRUCTION	Total	5,040	0	0	0	0	0	0	5,040

RESPONSIBLE AGENCY: **FDOT**

Item Segment TOTAL ALL Years ALL Phases: $6,784

Item Number: 429346 Item TOTAL ALL Years ALL Phases ALL Segments: $10,033

DRAFT

HIGHWAYS

TPO Project No:	DT4293462
LRTP Ref:	06-09
County:	MIAMI-DADE
Roadway ID:	
Lanes Exist:	
Lanes Improved:	
Lanes Added:	
Project Length:	0.114
District:	6

Project Description: **SR 916 / NE 135 ST** **AT SR 915 / NE 6 AVE AND AT SR 909 / W DIXIE HWY**

Type of Work: **INTERSECTION IMPROVEMENT** SIS or Non-SIS: **No**

Extra Description:

PHASE :	Funding Source	Proposed Funding (in $000s) <2022	2021 - 2022	2022 - 2023	2023 - 2024	2024 - 2025	2025 - 2026	>2026	All Years
		14	0	0	0	0	0	0	14
		133	0	0	0	0	0	0	133
		3	0	0	0	0	0	0	3
PRELIMINARY ENGINEERING	Total	150	0	0	0	0	0	0	150
		5	0	0	0	0	0	0	5
RIGHT OF WAY	Total	5	0	0	0	0	0	0	5
		17	0	0	0	0	0	0	17
		704	0	0	0	0	0	0	704
		79	0	0	0	0	0	0	79
CONSTRUCTION	Total	800	0	0	0	0	0	0	800

RESPONSIBLE AGENCY: **FDOT**

Item Segment TOTAL ALL Years ALL Phases: $955

Item Number: 429346 **Item TOTAL ALL Years ALL Phases ALL Segments: $10,033**

TPO Project No:	DT4293463
LRTP Ref:	06-09
County:	MIAMI-DADE
Roadway ID:	
Lanes Exist:	
Lanes Improved:	
Lanes Added:	
Project Length:	0.151
District:	6

Project Description: **SR 916 / NE 135 ST** **FROM EAST OF NE 2 CT** **TO WEST OF NE 4 AVE**

Type of Work: **ROAD/SLOPE PROTECTION** SIS or Non-SIS: **No**

Extra Description:

PHASE :	Funding Source	Proposed Funding (in $000s) <2022	2021 - 2022	2022 - 2023	2023 - 2024	2024 - 2025	2025 - 2026	>2026	All Years
		1,096	0	0	0	0	0	0	1,096
CONSTRUCTION	Total	1,096	0	0	0	0	0	0	1,096

RESPONSIBLE AGENCY: **FDOT**

Item Segment TOTAL ALL Years ALL Phases: $1,096

Item Number: 429346 **Item TOTAL ALL Years ALL Phases ALL Segments: $10,033**

DRAFT

HIGHWAYS

TPO Project No:	DT4293464
LRTP Ref:	06-09
County:	MIAMI-DADE
Roadway ID:	
Lanes Exist:	
Lanes Improved:	
Lanes Added:	
Project Length:	3.008
District:	6

Project Description: **SR 916 / NW / NE 135 ST FROM NW 6 AVE TO SR 5 / US 1 / BISCAYNE BLVD**

Type of Work: **LANDSCAPING**

SIS or Non-SIS: **No**

Extra Description:

PHASE :	Funding Source	<2022	2021 - 2022	2022 - 2023	2023 - 2024	2024 - 2025	2025 - 2026	>2026	All Years
		Proposed Funding (in $000s)							
	DDR	232	0	0	0	0	0	0	232
	DIH	11	0	0	0	0	0	0	11
	DS	4	0	0	0	0	0	0	4
PRELIMINARY ENGINEERING	**Total**	**247**	**0**	**0**	**0**	**0**	**0**	**0**	**247**
	DS	0	0	0	20	0	0	0	20
RAILROAD & UTILITIES	**Total**	**0**	**0**	**0**	**20**	**0**	**0**	**0**	**20**
	DDR	0	0	0	711	0	0	0	711
	DIH	0	0	0	74	0	0	0	74
	DS	0	0	0	146	0	0	0	146
CONSTRUCTION	**Total**	**0**	**0**	**0**	**931**	**0**	**0**	**0**	**931**

RESPONSIBLE AGENCY: **FDOT**

Item Segment TOTAL ALL Years ALL Phases: $1,198

Item Number: 429346 Item TOTAL ALL Years ALL Phases ALL Segments: $10,033

TPO Project No:	DT4295361
LRTP Ref:	NULL
County:	MIAMI-DADE
Roadway ID:	
Lanes Exist:	
Lanes Improved:	
Lanes Added:	
Project Length:	
District:	6

Project Description: **MIAMI-DADE COUNTYWIDE - (ADA) PUSH BUTTON CONSTRUCTION**

Type of Work: **SIDEWALK**

SIS or Non-SIS: **No**

Extra Description:

PHASE :	Funding Source	<2022	2021 - 2022	2022 - 2023	2023 - 2024	2024 - 2025	2025 - 2026	>2026	All Years
		Proposed Funding (in $000s)							
		318	0	0	0	0	0	0	318
CONSTRUCTION	**Total**	**318**	**0**	**0**	**0**	**0**	**0**	**0**	**318**

RESPONSIBLE AGENCY: **FDOT**

Item Segment TOTAL ALL Years ALL Phases: $318

Item Number: 429536 Item TOTAL ALL Years ALL Phases ALL Segments: $5,142

DRAFT

HIGHWAYS

TPO Project No:	DT4295362
LRTP Ref:	06-09
County:	DIST/ST-WIDE
Roadway ID:	
Lanes Exist:	
Lanes Improved:	
Lanes Added:	
Project Length:	
District:	6

Project Description: **DISTRICTWIDE (ADA) PUSH BUTTON CONSTRUCTION**

Type of Work: **PEDESTRIAN SAFETY IMPROVEMENT** SIS or Non-SIS: **No**

Extra Description:

PHASE :	Funding Source	Proposed Funding (in $000s) <2022	2021 - 2022	2022 - 2023	2023 - 2024	2024 - 2025	2025 - 2026	>2026	All Years
		29	0	0	0	0	0	0	29
PRELIMINARY ENGINEERING	Total	29	0	0	0	0	0	0	29
		850	0	0	0	0	0	0	850
CONSTRUCTION	Total	850	0	0	0	0	0	0	850

RESPONSIBLE AGENCY: **FDOT**

Item Segment TOTAL ALL Years ALL Phases: $879

Item Number: 429536 **Item TOTAL ALL Years ALL Phases ALL Segments: $5,142**

TPO Project No:	DT4295363
LRTP Ref:	06-09
County:	DIST/ST-WIDE
Roadway ID:	
Lanes Exist:	
Lanes Improved:	
Lanes Added:	
Project Length:	
District:	6

Project Description: **DISTRICTWIDE (ADA) PUSH BUTTON CONSTRUCTION**

Type of Work: **PEDESTRIAN SAFETY IMPROVEMENT** SIS or Non-SIS: **No**

Extra Description:

PHASE :	Funding Source	Proposed Funding (in $000s) <2022	2021 - 2022	2022 - 2023	2023 - 2024	2024 - 2025	2025 - 2026	>2026	All Years
		696	0	0	0	0	0	0	696
CONSTRUCTION	Total	696	0	0	0	0	0	0	696

RESPONSIBLE AGENCY: **FDOT**

Item Segment TOTAL ALL Years ALL Phases: $696

Item Number: 429536 **Item TOTAL ALL Years ALL Phases ALL Segments: $5,142**

DRAFT

HIGHWAYS

TPO Project No:	DT4295364
LRTP Ref:	06-09
County:	DIST/ST-WIDE
Roadway ID:	
Lanes Exist:	
Lanes Improved:	
Lanes Added:	
Project Length:	
District:	6

Project Description: **DISTRICTWIDE (ADA) PUSH BUTTON CONSTRUCTION**

Type of Work: **PEDESTRIAN SAFETY IMPROVEMENT** SIS or Non-SIS: **No**

Extra Description:

PHASE :	Funding Source	Proposed Funding (in $000s) <2022	2021 - 2022	2022 - 2023	2023 - 2024	2024 - 2025	2025 - 2026	>2026	All Years
		704	0	0	0	0	0	0	704
CONSTRUCTION	Total	704	0	0	0	0	0	0	704

RESPONSIBLE AGENCY: **FDOT**

Item Segment TOTAL ALL Years ALL Phases: $704

Item Number: 429536 **Item TOTAL ALL Years ALL Phases ALL Segments: $5,142**

TPO Project No:	DT4295365
LRTP Ref:	06-09
County:	DIST/ST-WIDE
Roadway ID:	
Lanes Exist:	
Lanes Improved:	
Lanes Added:	
Project Length:	
District:	6

Project Description: **DISTRICTWIDE (ADA) PUSH BUTTON CONSTRUCTION**

Type of Work: **PEDESTRIAN SAFETY IMPROVEMENT** SIS or Non-SIS: **No**

Extra Description:

PHASE :	Funding Source	Proposed Funding (in $000s) <2022	2021 - 2022	2022 - 2023	2023 - 2024	2024 - 2025	2025 - 2026	>2026	All Years
		837	0	0	0	0	0	0	837
CONSTRUCTION	Total	837	0	0	0	0	0	0	837

RESPONSIBLE AGENCY: **FDOT**

Item Segment TOTAL ALL Years ALL Phases: $837

Item Number: 429536 **Item TOTAL ALL Years ALL Phases ALL Segments: $5,142**

DRAFT

HIGHWAYS

TPO Project No:	DT4295366
LRTP Ref:	06-09
County:	DIST/ST-WIDE
Roadway ID:	
Lanes Exist:	
Lanes Improved:	
Lanes Added:	
Project Length:	
District:	6

Project Description: **DISTRICTWIDE (ADA) PUSH BUTTON CONSTRUCTION**

Type of Work: **PEDESTRIAN SAFETY IMPROVEMENT** SIS or Non-SIS: **No**

Extra Description:

PHASE :	Funding Source	Proposed Funding (in $000s) <2022	2021 - 2022	2022 - 2023	2023 - 2024	2024 - 2025	2025 - 2026	>2026	All Years
	DIH	0	0	105	0	0	0	0	105
	DS	0	0	784	0	0	0	0	784
CONSTRUCTION	Total	0	0	889	0	0	0	0	889

RESPONSIBLE AGENCY: **FDOT**

Item Segment TOTAL ALL Years ALL Phases: $889

Item Number: 429536 **Item TOTAL ALL Years ALL Phases ALL Segments: $5,142**

TPO Project No:	DT4295367
LRTP Ref:	06-09
County:	DIST/ST-WIDE
Roadway ID:	
Lanes Exist:	
Lanes Improved:	
Lanes Added:	
Project Length:	
District:	6

Project Description: **DISTRICTWIDE (ADA) PUSH BUTTON CONSTRUCTION**

Type of Work: **PEDESTRIAN SAFETY IMPROVEMENT** SIS or Non-SIS: **No**

Extra Description:

PHASE :	Funding Source	Proposed Funding (in $000s) <2022	2021 - 2022	2022 - 2023	2023 - 2024	2024 - 2025	2025 - 2026	>2026	All Years
	DIH	0	0	0	0	30	0	0	30
	DS	0	0	0	0	789	0	0	789
CONSTRUCTION	Total	0	0	0	0	819	0	0	819

RESPONSIBLE AGENCY: **FDOT**

Item Segment TOTAL ALL Years ALL Phases: $819

Item Number: 429536 **Item TOTAL ALL Years ALL Phases ALL Segments: $5,142**

DRAFT

HIGHWAYS

TPO Project No:	DT4300291
LRTP Ref:	06-09
County:	MIAMI-DADE
Roadway ID:	
Lanes Exist:	
Lanes Improved:	
Lanes Added:	
Project Length:	0.009
District:	6

Project Description: **ATLANTIC ISLE** **AT WEST OF SR A1A (BRIDGE #874218)**

Type of Work: **BRIDGE-REPAIR/REHABILITATION** SIS or Non-SIS: **No**

Extra Description:

PHASE :	Funding Source	Proposed Funding (in $000s) <2022	2021 - 2022	2022 - 2023	2023 - 2024	2024 - 2025	2025 - 2026	>2026	All Years
		151	0	0	0	0	0	0	151
PRELIMINARY ENGINEERING	Total	151	0	0	0	0	0	0	151

RESPONSIBLE AGENCY: **FDOT**

Item Segment TOTAL ALL Years ALL Phases: $151

Item Number: 430029 **Item TOTAL ALL Years ALL Phases ALL Segments: $678**

TPO Project No:	DT4300292
LRTP Ref:	06-09
County:	MIAMI-DADE
Roadway ID:	
Lanes Exist:	
Lanes Improved:	
Lanes Added:	
Project Length:	0.009
District:	6

Project Description: **ATLANTIC ISLE** **AT WEST OF SR A1A (BRIDGE #874218)**

Type of Work: **BRIDGE REPLACEMENT** SIS or Non-SIS: **No**

Extra Description:

PHASE :	Funding Source	Proposed Funding (in $000s) <2022	2021 - 2022	2022 - 2023	2023 - 2024	2024 - 2025	2025 - 2026	>2026	All Years
	ACBZ	527	0	0	0	0	0	0	527
PROJECT DEVELOPMENT AND ENVIRONMENTAL	Total	527	0	0	0	0	0	0	527

RESPONSIBLE AGENCY: **FDOT**

Item Segment TOTAL ALL Years ALL Phases: $527

Item Number: 430029 **Item TOTAL ALL Years ALL Phases ALL Segments: $678**

DRAFT

HIGHWAYS

TPO Project No:	DT4301613
LRTP Ref:	06-09
County:	DIST/ST-WIDE
Roadway ID:	
Lanes Exist:	
Lanes Improved:	
Lanes Added:	
Project Length:	
District:	6

Project Description: **CONSTRUCTION FINAL ESTIMATES CONTRACT SUPPORT**

Type of Work: **INSPECT CONSTRUCTION PROJS.**

SIS or Non-SIS: **No**

Extra Description:

PHASE :	Funding Source	Proposed Funding (in $000s) <2022	2021 - 2022	2022 - 2023	2023 - 2024	2024 - 2025	2025 - 2026	>2026	All Years
		197	0	0	0	0	0	0	197
CONSTRUCTION	Total	197	0	0	0	0	0	0	197

RESPONSIBLE AGENCY: **FDOT**

Item Segment TOTAL ALL Years ALL Phases: $197

Item Number: 430161 **Item TOTAL ALL Years ALL Phases ALL Segments: $2,417**

TPO Project No:	DT4301614
LRTP Ref:	06-09
County:	DIST/ST-WIDE
Roadway ID:	
Lanes Exist:	
Lanes Improved:	
Lanes Added:	
Project Length:	
District:	6

Project Description: **CONSTRUCTION FINAL ESTIMATES CONTRACT SUPPORT FOR LAP OVERSIGHT**

Type of Work: **INSPECT CONSTRUCTION PROJS.**

SIS or Non-SIS: **No**

Extra Description:

PHASE :	Funding Source	Proposed Funding (in $000s) <2022	2021 - 2022	2022 - 2023	2023 - 2024	2024 - 2025	2025 - 2026	>2026	All Years
	ACSA	380	0	0	0	0	0	0	380
	SA	10	390	390	370	0	0	0	1,160
CONSTRUCTION	Total	390	390	390	370	0	0	0	1,540

RESPONSIBLE AGENCY: **FDOT**

Item Segment TOTAL ALL Years ALL Phases: $1,540

Item Number: 430161 **Item TOTAL ALL Years ALL Phases ALL Segments: $2,417**

DRAFT

HIGHWAYS

TPO Project No:	DT4301615
LRTP Ref:	06-09
County:	DIST/ST-WIDE
Roadway ID:	
Lanes Exist:	
Lanes Improved:	
Lanes Added:	
Project Length:	
District:	6

Project Description: **CONSTRUCTION FINAL ESTIMATES CONTRACT SUPPORT FOR LAP OVERSIGHT**

Type of Work: **INSPECT CONSTRUCTION PROJS.**

SIS or Non-SIS: **No**

Extra Description:

PHASE :	Funding Source	Proposed Funding (in $000s) <2022	2021 - 2022	2022 - 2023	2023 - 2024	2024 - 2025	2025 - 2026	>2026	All Years
	SA	0	0	0	0	390	290	0	680
CONSTRUCTION	Total	0	0	0	0	390	290	0	680

RESPONSIBLE AGENCY: **FDOT**

Item Segment TOTAL ALL Years ALL Phases: $680

Item Number: 430161 **Item TOTAL ALL Years ALL Phases ALL Segments: $2,417**

TPO Project No:	DT4302911
LRTP Ref:	06-10
County:	MIAMI-DADE
Roadway ID:	
Lanes Exist:	
Lanes Improved:	
Lanes Added:	
Project Length:	
District:	6

Project Description: **ITS EQUIPMENT REPLACEMENT - CONSULTANTS / GRANTS**

Type of Work: **ITS COMMUNICATION SYSTEM**

SIS or Non-SIS: **Yes**

Extra Description:

PHASE :	Funding Source	Proposed Funding (in $000s) <2022	2021 - 2022	2022 - 2023	2023 - 2024	2024 - 2025	2025 - 2026	>2026	All Years
		4	0	0	0	0	0	0	4
PRELIMINARY ENGINEERING	Total	4	0	0	0	0	0	0	4
		58	0	0	0	0	0	0	58
		439	0	0	0	0	0	0	439
DESIGN/BUILD	Total	497	0	0	0	0	0	0	497
		1,286	0	0	0	0	0	0	1,286
		3,085	0	0	0	0	0	0	3,085
CAPITAL	Total	4,371	0	0	0	0	0	0	4,371

RESPONSIBLE AGENCY: **FDOT**

Item Segment TOTAL ALL Years ALL Phases: $4,872

Item Number: 430291 **Item TOTAL ALL Years ALL Phases ALL Segments: $38,160**

DRAFT

HIGHWAYS

TPO Project No:	DT4302912
LRTP Ref:	06-10
County:	MIAMI-DADE
Roadway ID:	
Lanes Exist:	
Lanes Improved:	
Lanes Added:	
Project Length:	
District:	6

Project Description: **ITS EQUIPMENT REPLACEMENT - CONSULTANTS / GRANTS**

Type of Work: **ITS COMMUNICATION SYSTEM**

SIS or Non-SIS: **Yes**

Extra Description:

PHASE :	Funding Source	Proposed Funding (in $000s) <2022	2021 - 2022	2022 - 2023	2023 - 2024	2024 - 2025	2025 - 2026	>2026	All Years
		206	0	0	0	0	0	0	206
		698	0	0	0	0	0	0	698
DESIGN/BUILD	Total	**904**	**0**	**0**	**0**	**0**	**0**	**0**	**904**
		2,233	0	0	0	0	0	0	2,233
		3,325	0	0	0	0	0	0	3,325
CAPITAL	Total	**5,558**	**0**	**0**	**0**	**0**	**0**	**0**	**5,558**

RESPONSIBLE AGENCY: **FDOT**

Item Segment TOTAL ALL Years ALL Phases: $6,462

Item Number: 430291 **Item TOTAL ALL Years ALL Phases ALL Segments: $38,160**

TPO Project No:	DT4302913
LRTP Ref:	06-10
County:	MIAMI-DADE
Roadway ID:	
Lanes Exist:	
Lanes Improved:	
Lanes Added:	
Project Length:	
District:	6

Project Description: **ITS EQUIPMENT REPLACEMENT - CONSULTANTS / GRANTS**

Type of Work: **ITS COMMUNICATION SYSTEM**

SIS or Non-SIS: **No**

Extra Description:

PHASE :	Funding Source	Proposed Funding (in $000s) <2022	2021 - 2022	2022 - 2023	2023 - 2024	2024 - 2025	2025 - 2026	>2026	All Years
		12	0	0	0	0	0	0	12
PRELIMINARY ENGINEERING	Total	**12**	**0**	**0**	**0**	**0**	**0**	**0**	**12**
		876	0	0	0	0	0	0	876
DESIGN/BUILD	Total	**876**	**0**	**0**	**0**	**0**	**0**	**0**	**876**
		3,758	0	0	0	0	0	0	3,758
CAPITAL	Total	**3,758**	**0**	**0**	**0**	**0**	**0**	**0**	**3,758**

RESPONSIBLE AGENCY: **FDOT**

Item Segment TOTAL ALL Years ALL Phases: $4,646

Item Number: 430291 **Item TOTAL ALL Years ALL Phases ALL Segments: $38,160**

DRAFT

HIGHWAYS

TPO Project No:	DT4302914
LRTP Ref:	06-10
County:	MIAMI-DADE
Roadway ID:	
Lanes Exist:	
Lanes Improved:	
Lanes Added:	
Project Length:	
District:	6

Project Description: **ITS EQUIPMENT REPLACEMENT - CONSULTANTS / GRANTS**

Type of Work: **ITS COMMUNICATION SYSTEM**

SIS or Non-SIS: **No**

Extra Description:

PHASE :	Funding Source	Proposed Funding (in $000s) <2022	2021 - 2022	2022 - 2023	2023 - 2024	2024 - 2025	2025 - 2026	>2026	All Years
		4	0	0	0	0	0	0	4
PRELIMINARY ENGINEERING	**Total**	**4**	**0**	**0**	**0**	**0**	**0**	**0**	**4**
		131	0	0	0	0	0	0	131
		269	0	0	0	0	0	0	269
DESIGN/BUILD	**Total**	**400**	**0**	**0**	**0**	**0**	**0**	**0**	**400**
		673	0	0	0	0	0	0	673
		1,500	0	0	0	0	0	0	1,500
CAPITAL	**Total**	**2,173**	**0**	**0**	**0**	**0**	**0**	**0**	**2,173**

RESPONSIBLE AGENCY: **FDOT**

Item Segment TOTAL ALL Years ALL Phases: $2,577

Item Number: 430291 **Item TOTAL ALL Years ALL Phases ALL Segments: $38,160**

TPO Project No:	DT4302915
LRTP Ref:	06-10
County:	MIAMI-DADE
Roadway ID:	
Lanes Exist:	
Lanes Improved:	
Lanes Added:	
Project Length:	
District:	6

Project Description: **ITS EQUIPMENT REPLACEMENT - CONSULTANTS / GRANTS**

Type of Work: **ITS COMMUNICATION SYSTEM**

SIS or Non-SIS: **No**

Extra Description:

PHASE :	Funding Source	Proposed Funding (in $000s) <2022	2021 - 2022	2022 - 2023	2023 - 2024	2024 - 2025	2025 - 2026	>2026	All Years
	DS	0	1,262	0	0	0	0	0	1,262
	DSBD	0	443	0	0	0	0	0	443
DESIGN/BUILD	**Total**	**0**	**1,705**	**0**	**0**	**0**	**0**	**0**	**1,705**
	DITS	6,833	0	0	0	0	0	0	6,833

DRAFT

HIGHWAYS

TPO Project No:	DT4302915
LRTP Ref:	06-10
County:	MIAMI-DADE
Roadway ID:	
Lanes Exist:	
Lanes Improved:	
Lanes Added:	
Project Length:	
District:	6

Project Description: **ITS EQUIPMENT REPLACEMENT - CONSULTANTS / GRANTS**

Type of Work: **ITS COMMUNICATION SYSTEM**

SIS or Non-SIS: **No**

Extra Description:

PHASE :	Funding Source	Proposed Funding (in $000s) <2022	2021 - 2022	2022 - 2023	2023 - 2024	2024 - 2025	2025 - 2026	>2026	All Years
	DSBD	2,400	0	0	0	0	0	0	2,400
CAPITAL	Total	9,233	0	0	0	0	0	0	9,233

RESPONSIBLE AGENCY: **FDOT**

Item Segment TOTAL ALL Years ALL Phases: $10,938

Item Number: 430291 **Item TOTAL ALL Years ALL Phases ALL Segments: $38,160**

TPO Project No:	DT4302916
LRTP Ref:	06-10
County:	MIAMI-DADE
Roadway ID:	
Lanes Exist:	
Lanes Improved:	
Lanes Added:	
Project Length:	
District:	6

Project Description: **ITS EQUIPMENT REPLACEMENT - CONSULTANTS / GRANTS**

Type of Work: **ITS COMMUNICATION SYSTEM**

SIS or Non-SIS: **No**

Extra Description:

PHASE :	Funding Source	Proposed Funding (in $000s) <2022	2021 - 2022	2022 - 2023	2023 - 2024	2024 - 2025	2025 - 2026	>2026	All Years
	DS	0	0	317	0	0	0	0	317
	DSBD	0	0	323	0	0	0	0	323
DESIGN/BUILD	Total	0	0	640	0	0	0	0	640
	DITS	0	1,671	0	0	0	0	0	1,671
	DSBD	0	1,700	0	0	0	0	0	1,700
CAPITAL	Total	0	3,371	0	0	0	0	0	3,371

RESPONSIBLE AGENCY: **FDOT**

Item Segment TOTAL ALL Years ALL Phases: $4,011

Item Number: 430291 **Item TOTAL ALL Years ALL Phases ALL Segments: $38,160**

DRAFT

HIGHWAYS

TPO Project No:	DT4302917
LRTP Ref:	06-10
County:	MIAMI-DADE
Roadway ID:	
Lanes Exist:	
Lanes Improved:	
Lanes Added:	
Project Length:	
District:	6

Project Description: **ITS EQUIPMENT REPLACEMENT - CONSULTANTS / GRANTS**

Type of Work: **ITS COMMUNICATION SYSTEM**

SIS or Non-SIS: **No**

Extra Description:

PHASE :	Funding Source	Proposed Funding (in $000s) <2022	2021 - 2022	2022 - 2023	2023 - 2024	2024 - 2025	2025 - 2026	>2026	All Years
	DS	0	0	0	254	0	0	0	254
DESIGN/BUILD	Total	0	0	0	254	0	0	0	254
	DITS	0	0	1,305	0	0	0	0	1,305
CAPITAL	Total	0	0	1,305	0	0	0	0	1,305

RESPONSIBLE AGENCY: **FDOT**

Item Segment TOTAL ALL Years ALL Phases: $1,559

Item Number: 430291 **Item TOTAL ALL Years ALL Phases ALL Segments: $38,160**

TPO Project No:	DT4302918
LRTP Ref:	06-10
County:	MIAMI-DADE
Roadway ID:	
Lanes Exist:	
Lanes Improved:	
Lanes Added:	
Project Length:	
District:	6

Project Description: **ITS EQUIPMENT REPLACEMENT - CONSULTANTS / GRANTS**

Type of Work: **ITS COMMUNICATION SYSTEM**

SIS or Non-SIS: **No**

Extra Description:

PHASE :	Funding Source	Proposed Funding (in $000s) <2022	2021 - 2022	2022 - 2023	2023 - 2024	2024 - 2025	2025 - 2026	>2026	All Years
	DS	0	0	0	0	268	0	0	268
DESIGN/BUILD	Total	0	0	0	0	268	0	0	268
	DITS	0	0	0	1,334	0	0	0	1,334
CAPITAL	Total	0	0	0	1,334	0	0	0	1,334

RESPONSIBLE AGENCY: **FDOT**

Item Segment TOTAL ALL Years ALL Phases: $1,602

Item Number: 430291 **Item TOTAL ALL Years ALL Phases ALL Segments: $38,160**

DRAFT

HIGHWAYS

TPO Project No:	DT4302919
LRTP Ref:	06-10
County:	MIAMI-DADE
Roadway ID:	
Lanes Exist:	
Lanes Improved:	
Lanes Added:	
Project Length:	
District:	6

Project Description: **ITS EQUIPMENT REPLACEMENT - CONSULTANTS / GRANTS**

Type of Work: **ITS COMMUNICATION SYSTEM** SIS or Non-SIS: **No**

Extra Description:

PHASE :	Funding Source	Proposed Funding (in $000s) <2022	2021 - 2022	2022 - 2023	2023 - 2024	2024 - 2025	2025 - 2026	>2026	All Years
	DS	0	0	0	0	0	256	0	256
DESIGN/BUILD	**Total**	**0**	**0**	**0**	**0**	**0**	**256**	**0**	**256**
	DITS	0	0	0	0	1,237	0	0	1,237
CAPITAL	**Total**	**0**	**0**	**0**	**0**	**1,237**	**0**	**0**	**1,237**

RESPONSIBLE AGENCY: **FDOT**

Item Segment TOTAL ALL Years ALL Phases: $1,493

Item Number: 430291 **Item TOTAL ALL Years ALL Phases ALL Segments: $38,160**

TPO Project No:	DT4304441
LRTP Ref:	06-09
County:	MIAMI-DADE
Roadway ID:	
Lanes Exist:	
Lanes Improved:	
Lanes Added:	
Project Length:	0.823
District:	6

Project Description: **SR 907 / ALTON RD FROM SOUTH OF 43 ST TO NORTH OF W 48 ST**

Type of Work: **FLEXIBLE PAVEMENT RECONSTRUCT.** SIS or Non-SIS: **No**

Extra Description:

PHASE :	Funding Source	Proposed Funding (in $000s) <2022	2021 - 2022	2022 - 2023	2023 - 2024	2024 - 2025	2025 - 2026	>2026	All Years
	ACCM	69	0	0	0	0	0	0	69
	ACSA	1,437	0	0	0	0	0	0	1,437
	CM	622	0	0	0	0	0	0	622
	DIH	170	0	0	0	0	0	0	170
	DS	386	0	0	0	0	0	0	386
	EB	8	0	0	0	0	0	0	8
	GFSA	1,813	0	0	0	0	0	0	1,813
	LF	387	0	0	0	0	0	0	387
	SA	2,262	0	0	0	0	0	0	2,262
PRELIMINARY ENGINEERING	**Total**	**7,154**	**0**	**0**	**0**	**0**	**0**	**0**	**7,154**
	DS	25	0	0	0	0	0	0	25

DRAFT

HIGHWAYS

TPO Project No:	DT4304441
LRTP Ref:	06-09
County:	MIAMI-DADE
Roadway ID:	
Lanes Exist:	
Lanes Improved:	
Lanes Added:	
Project Length:	0.823
District:	6

Project Description: **SR 907 / ALTON RD** **FROM SOUTH OF 43 ST** **TO NORTH OF W 48 ST**

Type of Work: **FLEXIBLE PAVEMENT RECONSTRUCT.** SIS or Non-SIS: **No**

Extra Description:

PHASE :	Funding Source	Proposed Funding (in $000s) <2022	2021 - 2022	2022 - 2023	2023 - 2024	2024 - 2025	2025 - 2026	>2026	All Years
ENVIRONMENTAL	Total	25	0	0	0	0	0	0	25
	DDR	224	2,000	0	0	0	0	0	2,224
	DIH	55	40	45	11	0	0	0	151
	DS	0	120	150	50	0	0	0	320
	SA	0	0	3,000	427	0	0	0	3,427
RIGHT OF WAY	Total	279	2,160	3,195	488	0	0	0	6,122
	DS	0	0	10	0	0	0	0	10
	LF	0	0	0	0	1,800	0	0	1,800
RAILROAD & UTILITIES	Total	0	0	10	0	1,800	0	0	1,810
	DDR	0	0	0	0	17,098	0	0	17,098
	DIH	0	0	0	0	216	0	0	216
	LF	0	0	0	0	74	0	0	74
	SA	0	0	0	0	314	0	0	314
CONSTRUCTION	Total	0	0	0	0	17,702	0	0	17,702

RESPONSIBLE AGENCY: **FDOT**

Item Segment TOTAL ALL Years ALL Phases: $32,813

Item Number: 430444 **Item TOTAL ALL Years ALL Phases ALL Segments: $76,962**

TPO Project No:	DT4304442
LRTP Ref:	06-09
County:	MIAMI-DADE
Roadway ID:	
Lanes Exist:	
Lanes Improved:	
Lanes Added:	
Project Length:	1.776
District:	6

Project Description: **SR 907 / ALTON R** **FROM NORTH OF W 48 ST** **TO EAST OF ALLISON RD**

Type of Work: **FLEXIBLE PAVEMENT RECONSTRUCT.** SIS or Non-SIS: **No**

Extra Description:

PHASE :	Funding Source	Proposed Funding (in $000s) <2022	2021 - 2022	2022 - 2023	2023 - 2024	2024 - 2025	2025 - 2026	>2026	All Years
	LF	0	0	0	0	0	5,000	0	5,000
RAILROAD & UTILITIES	Total	0	0	0	0	0	5,000	0	5,000

DRAFT

HIGHWAYS

TPO Project No:	DT4304442
LRTP Ref:	06-09
County:	MIAMI-DADE
Roadway ID:	
Lanes Exist:	
Lanes Improved:	
Lanes Added:	
Project Length:	1.776
District:	6

Project Description: **SR 907 / ALTON R** **FROM NORTH OF W 48 ST** **TO EAST OF ALLISON RD**

Type of Work: **FLEXIBLE PAVEMENT RECONSTRUCT.** SIS or Non-SIS: **No**

Extra Description:

PHASE :	Funding Source	Proposed Funding (in $000s) <2022	2021 - 2022	2022 - 2023	2023 - 2024	2024 - 2025	2025 - 2026	>2026	All Years
	DDR	0	0	0	0	0	26,716	0	26,716
	DIH	0	0	0	0	0	344	0	344
	DS	0	0	0	0	0	5,802	0	5,802
	LF	0	0	0	0	0	183	0	183
	SA	0	0	0	0	0	1,533	0	1,533
CONSTRUCTION	**Total**	**0**	**0**	**0**	**0**	**0**	**34,578**	**0**	**34,578**

RESPONSIBLE AGENCY: **FDOT**

Item Segment TOTAL ALL Years ALL Phases: $39,578

Item Number: 430444 **Item TOTAL ALL Years ALL Phases ALL Segments: $76,962**

TPO Project No:	DT4304443
LRTP Ref:	06-09
County:	MIAMI-DADE
Roadway ID:	
Lanes Exist:	
Lanes Improved:	
Lanes Added:	
Project Length:	0.759
District:	6

Project Description: **SR 907 / ALTON RD** **FROM 43 ST** **TO WEST END OF SR 112 / I-195 / JULIA TUTTLE CSWY**

Type of Work: **TRAFFIC OPS IMPROVEMENT** SIS or Non-SIS: **Yes**

Extra Description:

PHASE :	Funding Source	Proposed Funding (in $000s) <2022	2021 - 2022	2022 - 2023	2023 - 2024	2024 - 2025	2025 - 2026	>2026	All Years
	DDR	650	0	0	0	0	0	0	650
	DIH	46	0	0	0	0	0	0	46
	DS	12	0	0	0	0	0	0	12
PRELIMINARY ENGINEERING	**Total**	**708**	**0**	**0**	**0**	**0**	**0**	**0**	**708**
	LF	0	4	0	0	0	0	0	4
RAILROAD & UTILITIES	**Total**	**0**	**4**	**0**	**0**	**0**	**0**	**0**	**4**
	DDR	0	2,312	0	0	0	0	0	2,312
	DIH	0	89	0	0	0	0	0	89

DRAFT

HIGHWAYS

TPO Project No:	DT4304443
LRTP Ref:	06-09
County:	MIAMI-DADE
Roadway ID:	
Lanes Exist:	
Lanes Improved:	
Lanes Added:	
Project Length:	0.759
District:	6

Project Description: **SR 907 / ALTON RD** **FROM 43 ST** **TO WEST END OF SR 112 / I-195 / JULIA TUTTLE CSWY**

Type of Work: **TRAFFIC OPS IMPROVEMENT** SIS or Non-SIS: **Yes**

Extra Description:

PHASE :	Funding Source	Proposed Funding (in $000s) <2022	2021 - 2022	2022 - 2023	2023 - 2024	2024 - 2025	2025 - 2026	>2026	All Years
	DS	0	1,258	0	0	0	0	0	1,258
CONSTRUCTION	Total	0	3,659	0	0	0	0	0	3,659
	DS	0	0	200	0	0	0	0	200
ALTERNATIVE CONTRACTING INCENTIVES	Total	0	0	200	0	0	0	0	200

RESPONSIBLE AGENCY: **FDOT**

Item Segment TOTAL ALL Years ALL Phases: $4,571

Item Number: 430444 Item TOTAL ALL Years ALL Phases ALL Segments: $76,962

TPO Project No:	DT4306371
LRTP Ref:	06-09
County:	MIAMI-DADE
Roadway ID:	
Lanes Exist:	
Lanes Improved:	
Lanes Added:	
Project Length:	1.307
District:	6

Project Description: **SR 847 / NW 47 AVE** **FROM SR 860 / NW 183 ST** **TO NORTH OF NW 199 ST**

Type of Work: **ADD LANES & RECONSTRUCT** SIS or Non-SIS: **No**

Extra Description:

PHASE :	Funding Source	Proposed Funding (in $000s) <2022	2021 - 2022	2022 - 2023	2023 - 2024	2024 - 2025	2025 - 2026	>2026	All Years
		1,662	0	0	0	0	0	0	1,662
PRELIMINARY ENGINEERING	Total	1,662	0	0	0	0	0	0	1,662
		943	0	0	0	0	0	0	943
		105	0	0	0	0	0	0	105
ENVIRONMENTAL	Total	1,048	0	0	0	0	0	0	1,048
		6,051	0	0	0	0	0	0	6,051
		13,620	0	0	0	0	0	0	13,620
RIGHT OF WAY	Total	19,671	0	0	0	0	0	0	19,671
		5,569	0	0	0	0	0	0	5,569
		308	0	0	0	0	0	0	308

DRAFT

HIGHWAYS

TPO Project No:	DT4306371
LRTP Ref:	06-09
County:	MIAMI-DADE
Roadway ID:	
Lanes Exist:	
Lanes Improved:	
Lanes Added:	
Project Length:	1.307
District:	6

Project Description: **SR 847 / NW 47 AVE** **FROM SR 860 / NW 183 ST** **TO NORTH OF NW 199 ST**

Type of Work: **ADD LANES & RECONSTRUCT** SIS or Non-SIS: **No**

Extra Description:

PHASE :	Funding Source	<2022	2021 - 2022	2022 - 2023	2023 - 2024	2024 - 2025	2025 - 2026	>2026	All Years
		Proposed Funding (in $000s)							
RAILROAD & UTILITIES	Total	5,877	0	0	0	0	0	0	5,877
		259	0	0	0	0	0	0	259
		1,405	0	0	0	0	0	0	1,405
PROJECT DEVELOPMENT AND ENVIRONMENTAL	Total	1,664	0	0	0	0	0	0	1,664
		304	0	0	0	0	0	0	304
		128	0	0	0	0	0	0	128
		14,269	0	0	0	0	0	0	14,269
		4,658	0	0	0	0	0	0	4,658
		861	0	0	0	0	0	0	861
		344	0	0	0	0	0	0	344
CONSTRUCTION	Total	20,564	0	0	0	0	0	0	20,564
		1,120	0	0	0	0	0	0	1,120
ALTERNATIVE CONTRACTING INCENTIVES	Total	1,120	0	0	0	0	0	0	1,120

RESPONSIBLE AGENCY: **FDOT**

Item Segment TOTAL ALL Years ALL Phases: $51,606

Item Number: 430637 **Item TOTAL ALL Years ALL Phases ALL Segments: $68,713**

TPO Project No:	DT4306372
LRTP Ref:	06-09
County:	MIAMI-DADE
Roadway ID:	
Lanes Exist:	
Lanes Improved:	
Lanes Added:	
Project Length:	2.547
District:	6

Project Description: **SR 847 / NW 47 AVE** **FROM SR 860 / NW 183 ST** **TO PREMIER PARKWAY (BROWARD)**

Type of Work: **LANDSCAPING** SIS or Non-SIS: **No**

Extra Description:

PHASE :	Funding Source	<2022	2021 - 2022	2022 - 2023	2023 - 2024	2024 - 2025	2025 - 2026	>2026	All Years
		Proposed Funding (in $000s)							
	DDR	5	0	0	0	0	0	0	5
	DIH	28	0	0	0	0	0	0	28

DRAFT

HIGHWAYS

TPO Project No:	DT4306372
LRTP Ref:	06-09
County:	MIAMI-DADE
Roadway ID:	
Lanes Exist:	
Lanes Improved:	
Lanes Added:	
Project Length:	2.547
District:	6

Project Description: **SR 847 / NW 47 AVE** **FROM SR 860 / NW 183 ST** **TO PREMIER PARKWAY (BROWARD)**

Type of Work: **LANDSCAPING** SIS or Non-SIS: **No**

Extra Description:

PHASE :	Funding Source	<2022	2021 - 2022	2022 - 2023	2023 - 2024	2024 - 2025	2025 - 2026	>2026	All Years
		Proposed Funding (in $000s)							
	DS	93	0	0	0	0	0	0	93
PRELIMINARY ENGINEERING	**Total**	**126**	**0**	**0**	**0**	**0**	**0**	**0**	**126**
	ACSA	484	58	0	0	0	0	0	542
	DS	48	0	0	0	0	0	0	48
	SA	31	0	0	0	0	0	0	31
CONSTRUCTION	**Total**	**563**	**58**	**0**	**0**	**0**	**0**	**0**	**621**

RESPONSIBLE AGENCY: **FDOT**

Item Segment TOTAL ALL Years ALL Phases: $747

Item Number: 430637 **Item TOTAL ALL Years ALL Phases ALL Segments: $68,713**

TPO Project No:	DT4306373
LRTP Ref:	06-09
County:	MIAMI-DADE
Roadway ID:	
Lanes Exist:	
Lanes Improved:	
Lanes Added:	
Project Length:	1.087
District:	6

Project Description: **SR 847 / NW 47 AVE** **FROM NORTH OF NW 199 ST** **TO PREMIER PARKWAY (BROWARD)**

Type of Work: **ADD LANES & RECONSTRUCT** SIS or Non-SIS: **No**

Extra Description:

PHASE :	Funding Source	<2022	2021 - 2022	2022 - 2023	2023 - 2024	2024 - 2025	2025 - 2026	>2026	All Years
		Proposed Funding (in $000s)							
		93	0	0	0	0	0	0	93
PRELIMINARY ENGINEERING	**Total**	**93**	**0**	**0**	**0**	**0**	**0**	**0**	**93**
		1,674	0	0	0	0	0	0	1,674
		12	0	0	0	0	0	0	12
RAILROAD & UTILITIES	**Total**	**1,686**	**0**	**0**	**0**	**0**	**0**	**0**	**1,686**
		136	0	0	0	0	0	0	136
		13,379	0	0	0	0	0	0	13,379
		202	0	0	0	0	0	0	202
		74	0	0	0	0	0	0	74

DRAFT

HIGHWAYS

TPO Project No:	DT4306373
LRTP Ref:	06-09
County:	MIAMI-DADE
Roadway ID:	
Lanes Exist:	
Lanes Improved:	
Lanes Added:	
Project Length:	1.087
District:	6

Project Description: **SR 847 / NW 47 AVE** **FROM NORTH OF NW 199 ST** **TO PREMIER PARKWAY (BROWARD)**

Type of Work: **ADD LANES & RECONSTRUCT** SIS or Non-SIS: **No**

Extra Description:

PHASE :	Funding Source	<2022	2021 - 2022	2022 - 2023	2023 - 2024	2024 - 2025	2025 - 2026	>2026	All Years
		Proposed Funding (in $000s)							
CONSTRUCTION	Total	13,791	0	0	0	0	0	0	13,791
		790	0	0	0	0	0	0	790
ALTERNATIVE CONTRACTING INCENTIVES	Total	790	0	0	0	0	0	0	790

RESPONSIBLE AGENCY: **FDOT**

Item Segment TOTAL ALL Years ALL Phases: $16,360

Item Number: 430637 **Item TOTAL ALL Years ALL Phases ALL Segments: $68,713**

TPO Project No:	DT4307633
LRTP Ref:	06-09
County:	MIAMI-DADE
Roadway ID:	
Lanes Exist:	
Lanes Improved:	
Lanes Added:	
Project Length:	1.957
District:	6

Project Description: **SR 93 / I-75** **FROM S. OF NW 170 STREET** **TO MIAMI-DADE COUNTY LINE**

Type of Work: **ADD SPECIAL USE LANE** SIS or Non-SIS: **Yes**

Extra Description:

PHASE :	Funding Source	<2022	2021 - 2022	2022 - 2023	2023 - 2024	2024 - 2025	2025 - 2026	>2026	All Years
		Proposed Funding (in $000s)							
		19	0	0	0	0	0	0	19
		1,890	0	0	0	0	0	0	1,890
		2,927	0	0	0	0	0	0	2,927
PRELIMINARY ENGINEERING	Total	4,836	0	0	0	0	0	0	4,836
		985	0	0	0	0	0	0	985
		1,179	0	0	0	0	0	0	1,179
CONSTRUCTION	Total	2,164	0	0	0	0	0	0	2,164

RESPONSIBLE AGENCY: **FDOT**

Item Segment TOTAL ALL Years ALL Phases: $7,000

Item Number: 430763 **Item TOTAL ALL Years ALL Phases ALL Segments: $11,072**

DRAFT

HIGHWAYS

TPO Project No:	DT4307636
LRTP Ref:	06-09
County:	MIAMI-DADE
Roadway ID:	
Lanes Exist:	
Lanes Improved:	
Lanes Added:	
Project Length:	5.442
District:	6

Project Description: **SR 93 / I-75** **FROM NW 103 ST** **TO MIAMI-DADE / BROWARD CL**

Type of Work: **PRELIM ENG FOR FUTURE CAPACITY** SIS or Non-SIS: **Yes**

Extra Description:

PHASE :	Funding Source	Proposed Funding (in $000s) <2022	2021 - 2022	2022 - 2023	2023 - 2024	2024 - 2025	2025 - 2026	>2026	All Years
		2,170	0	0	0	0	0	0	2,170
		179	0	0	0	0	0	0	179
ENVIRONMENTAL	Total	2,349	0	0	0	0	0	0	2,349

RESPONSIBLE AGENCY: **FDOT**

Item Segment TOTAL ALL Years ALL Phases: $2,349

Item Number: 430763 Item TOTAL ALL Years ALL Phases ALL Segments: $11,072

TPO Project No:	DT4307638
LRTP Ref:	06-09
County:	MIAMI-DADE
Roadway ID:	
Lanes Exist:	
Lanes Improved:	
Lanes Added:	
Project Length:	5.442
District:	6

Project Description: **SR 93 / I-75** **FROM NW 170 ST** **TO MIAMI-DADE / BROWARD CL**

Type of Work: **INSPECT CONSTRUCTION PROJS.** SIS or Non-SIS: **Yes**

Extra Description:

PHASE :	Funding Source	Proposed Funding (in $000s) <2022	2021 - 2022	2022 - 2023	2023 - 2024	2024 - 2025	2025 - 2026	>2026	All Years
		91	0	0	0	0	0	0	91
PRELIMINARY ENGINEERING	Total	91	0	0	0	0	0	0	91
		826	0	0	0	0	0	0	826
		806	0	0	0	0	0	0	806
CONSTRUCTION	Total	1,632	0	0	0	0	0	0	1,632

RESPONSIBLE AGENCY: **FDOT**

Item Segment TOTAL ALL Years ALL Phases: $1,723

Item Number: 430763 Item TOTAL ALL Years ALL Phases ALL Segments: $11,072

DRAFT

HIGHWAYS

TPO Project No:	DT4308131
LRTP Ref:	06-09
County:	MIAMI-DADE
Roadway ID:	
Lanes Exist:	
Lanes Improved:	
Lanes Added:	
Project Length:	0.561
District:	6

Project Description: **SR A1A / INDIAN CREEK DR FROM ABBOTT AVE TO SR 907 / W 63 ST**

Type of Work: **RESURFACING - RIDE ONLY** SIS or Non-SIS: **No**

Extra Description:

PHASE :	Funding Source	Proposed Funding (in $000s) <2022	2021 - 2022	2022 - 2023	2023 - 2024	2024 - 2025	2025 - 2026	>2026	All Years
		441	0	0	0	0	0	0	441
PRELIMINARY ENGINEERING	Total	441	0	0	0	0	0	0	441
		3	0	0	0	0	0	0	3
RIGHT OF WAY	Total	3	0	0	0	0	0	0	3
		23	0	0	0	0	0	0	23
RAILROAD & UTILITIES	Total	23	0	0	0	0	0	0	23
		1,200	0	0	0	0	0	0	1,200
CONSTRUCTION	Total	1,200	0	0	0	0	0	0	1,200
		100	0	0	0	0	0	0	100
ALTERNATIVE CONTRACTING INCENTIVES	Total	100	0	0	0	0	0	0	100

RESPONSIBLE AGENCY: **FDOT**

Item Segment TOTAL ALL Years ALL Phases: $1,767

Item Number: 430813 Item TOTAL ALL Years ALL Phases ALL Segments: $2,958

TPO Project No:	DT4308132
LRTP Ref:	06-09
County:	MIAMI-DADE
Roadway ID:	
Lanes Exist:	
Lanes Improved:	
Lanes Added:	
Project Length:	0.451
District:	6

Project Description: **SR A1A / COLLINS AVE AND INDIAN CRK DR FROM 5800 BLOCK TO SR 907 / W 63 ST**

Type of Work: **RESURFACING - RIDE ONLY** SIS or Non-SIS: **No**

Extra Description:

PHASE :	Funding Source	Proposed Funding (in $000s) <2022	2021 - 2022	2022 - 2023	2023 - 2024	2024 - 2025	2025 - 2026	>2026	All Years
	DIH	39	0	0	0	0	0	0	39
	DS	24	0	0	0	0	0	0	24
	SA	183	0	0	0	0	0	0	183
PRELIMINARY ENGINEERING	Total	246	0	0	0	0	0	0	246

DRAFT

HIGHWAYS

TPO Project No:	DT4308132
LRTP Ref:	06-09
County:	MIAMI-DADE
Roadway ID:	
Lanes Exist:	
Lanes Improved:	
Lanes Added:	
Project Length:	0.451
District:	6

Project Description: **SR A1A / COLLINS AVE AND INDIAN CRK DR FROM 5800 BLOCK TO SR 907 / W 63 ST**

Type of Work: **RESURFACING - RIDE ONLY** SIS or Non-SIS: **No**

Extra Description:

PHASE :	Funding Source	<2022	2021 - 2022	2022 - 2023	2023 - 2024	2024 - 2025	2025 - 2026	>2026	All Years
		Proposed Funding (in $000s)							
	LF	0	24	0	0	0	0	0	24
RAILROAD & UTILITIES	**Total**	**0**	**24**	**0**	**0**	**0**	**0**	**0**	**24**
	DDR	0	876	0	0	0	0	0	876
	DIH	0	43	0	0	0	0	0	43
	DS	2	0	0	0	0	0	0	2
CONSTRUCTION	**Total**	**2**	**919**	**0**	**0**	**0**	**0**	**0**	**921**

RESPONSIBLE AGENCY: **FDOT**

Item Segment TOTAL ALL Years ALL Phases: $1,191

Item Number: 430813 Item TOTAL ALL Years ALL Phases ALL Segments: $2,958

TPO Project No:	DT4308171
LRTP Ref:	06-09
County:	MIAMI-DADE
Roadway ID:	
Lanes Exist:	
Lanes Improved:	
Lanes Added:	
Project Length:	2.558
District:	6

Project Description: **SR 7 / NW 7 AVE FROM NW 36 ST TO NORTH OF NW 78 ST**

Type of Work: **RESURFACING** SIS or Non-SIS: **No**

Extra Description:

PHASE :	Funding Source	<2022	2021 - 2022	2022 - 2023	2023 - 2024	2024 - 2025	2025 - 2026	>2026	All Years
		Proposed Funding (in $000s)							
		514	0	0	0	0	0	0	514
PRELIMINARY ENGINEERING	**Total**	**514**	**0**	**0**	**0**	**0**	**0**	**0**	**514**
		0	0	0	0	0	0	0	0
RIGHT OF WAY	**Total**	**0**	**0**	**0**	**0**	**0**	**0**	**0**	**0**
		62	0	0	0	0	0	0	62
		15	0	0	0	0	0	0	15
RAILROAD & UTILITIES	**Total**	**77**	**0**	**0**	**0**	**0**	**0**	**0**	**77**
		11	0	0	0	0	0	0	11
		7,059	0	0	0	0	0	0	7,059

DRAFT

HIGHWAYS

TPO Project No:	DT4308171
LRTP Ref:	06-09
County:	MIAMI-DADE
Roadway ID:	
Lanes Exist:	
Lanes Improved:	
Lanes Added:	
Project Length:	2.558
District:	6

Project Description: **SR 7 / NW 7 AVE** **FROM NW 36 ST** **TO NORTH OF NW 78 ST**

Type of Work: **RESURFACING** SIS or Non-SIS: **No**

Extra Description:

PHASE :	Funding Source	Proposed Funding (in $000s) <2022	2021 - 2022	2022 - 2023	2023 - 2024	2024 - 2025	2025 - 2026	>2026	All Years
CONSTRUCTION		14	0	0	0	0	0	0	14
	Total	7,084	0	0	0	0	0	0	7,084
ALTERNATIVE CONTRACTING INCENTIVES		470	0	0	0	0	0	0	470
	Total	470	0	0	0	0	0	0	470

RESPONSIBLE AGENCY: **FDOT**

Item Segment TOTAL ALL Years ALL Phases: $8,145

Item Number: 430817 **Item TOTAL ALL Years ALL Phases ALL Segments: $24,283**

TPO Project No:	DT4308172
LRTP Ref:	06-09
County:	MIAMI-DADE
Roadway ID:	
Lanes Exist:	
Lanes Improved:	
Lanes Added:	
Project Length:	0.557
District:	6

Project Description: **SR 7 / NW 7 AVE** **FROM NORTH OF NW 79 ST** **TO LITTLE RIVER DR**

Type of Work: **RESURFACING** SIS or Non-SIS: **No**

Extra Description:

PHASE :	Funding Source	Proposed Funding (in $000s) <2022	2021 - 2022	2022 - 2023	2023 - 2024	2024 - 2025	2025 - 2026	>2026	All Years
PRELIMINARY ENGINEERING		622	0	0	0	0	0	0	622
	Total	622	0	0	0	0	0	0	622
RAILROAD & UTILITIES		13	0	0	0	0	0	0	13
		8	0	0	0	0	0	0	8
	Total	21	0	0	0	0	0	0	21
CONSTRUCTION		2	0	0	0	0	0	0	2
		1,696	0	0	0	0	0	0	1,696
	Total	1,698	0	0	0	0	0	0	1,698

RESPONSIBLE AGENCY: **FDOT**

Item Segment TOTAL ALL Years ALL Phases: $2,341

Item Number: 430817 **Item TOTAL ALL Years ALL Phases ALL Segments: $24,283**

DRAFT

HIGHWAYS

TPO Project No:	DT4308173
LRTP Ref:	06-09
County:	MIAMI-DADE
Roadway ID:	
Lanes Exist:	
Lanes Improved:	
Lanes Added:	
Project Length:	1.851
District:	6

Project Description: **SR 7 / US 441 / NW 7 AVE** **FROM LITTLE RIVER DR** **TO SOUTH OF NW 117 ST**

Type of Work: **RESURFACING** SIS or Non-SIS: **No**

Extra Description:

PHASE :	Funding Source	<2022	2021 - 2022	2022 - 2023	2023 - 2024	2024 - 2025	2025 - 2026	>2026	All Years
		Proposed Funding (in $000s)							
	DIH	390	0	0	0	0	0	0	390
	DS	191	0	0	0	0	0	0	191
PRELIMINARY ENGINEERING	**Total**	**581**	**0**	**0**	**0**	**0**	**0**	**0**	**581**
	DIH	19	0	0	0	0	0	0	19
RIGHT OF WAY	**Total**	**19**	**0**	**0**	**0**	**0**	**0**	**0**	**19**
	LF	66	0	0	0	0	0	0	66
RAILROAD & UTILITIES	**Total**	**66**	**0**	**0**	**0**	**0**	**0**	**0**	**66**
	ACSA	137	0	0	0	0	0	0	137
	DDR	410	0	0	0	0	0	0	410
	DDR	41	0	0	0	0	0	0	41
	DS	11	0	0	0	0	0	0	11
	SA	3,887	0	0	0	0	0	0	3,887
CONSTRUCTION	**Total**	**4,486**	**0**	**0**	**0**	**0**	**0**	**0**	**4,486**
	DDR	0	240	0	0	0	0	0	240
ALTERNATIVE CONTRACTING INCENTIVES	**Total**	**0**	**240**	**0**	**0**	**0**	**0**	**0**	**240**

RESPONSIBLE AGENCY: **FDOT**

Item Segment TOTAL ALL Years ALL Phases: $5,392

Item Number: 430817 **Item TOTAL ALL Years ALL Phases ALL Segments: $24,283**

TPO Project No:	DT4308174
LRTP Ref:	06-09
County:	MIAMI-DADE
Roadway ID:	
Lanes Exist:	
Lanes Improved:	
Lanes Added:	
Project Length:	2.369
District:	6

Project Description: **SR 7 / US 441 / NW 7 AVE** **FROM SOUTH OF NW 117 ST** **TO SOUTH OF BISCAYNE CANAL**

Type of Work: **RESURFACING** SIS or Non-SIS: **No**

Extra Description:

PHASE :	Funding Source	<2022	2021 - 2022	2022 - 2023	2023 - 2024	2024 - 2025	2025 - 2026	>2026	All Years
		Proposed Funding (in $000s)							
	DIH	461	0	0	0	0	0	0	461

DRAFT

HIGHWAYS

TPO Project No:	DT4308174
LRTP Ref:	06-09
County:	MIAMI-DADE
Roadway ID:	
Lanes Exist:	
Lanes Improved:	
Lanes Added:	
Project Length:	2.369
District:	6

Project Description: **SR 7 / US 441 / NW 7 AVE** **FROM SOUTH OF NW 117 ST** **TO SOUTH OF BISCAYNE CANAL**

Type of Work: **RESURFACING**

SIS or Non-SIS: **No**

Extra Description:

PHASE :	Funding Source	Proposed Funding (in $000s) <2022	2021 - 2022	2022 - 2023	2023 - 2024	2024 - 2025	2025 - 2026	>2026	All Years
	DS	205	0	0	0	0	0	0	205
PRELIMINARY ENGINEERING	**Total**	**666**	**0**	**0**	**0**	**0**	**0**	**0**	**666**
	DIH	20	0	0	0	0	0	0	20
RIGHT OF WAY	**Total**	**20**	**0**	**0**	**0**	**0**	**0**	**0**	**20**
	LF	26	0	0	0	0	0	0	26
RAILROAD & UTILITIES	**Total**	**26**	**0**	**0**	**0**	**0**	**0**	**0**	**26**
	ACSA	173	0	0	0	0	0	0	173
	ACSS	124	0	0	0	0	0	0	124
	DDR	580	0	0	0	0	0	0	580
	DS	38	0	0	0	0	0	0	38
	DS	1	0	0	0	0	0	0	1
	SA	5,502	0	0	0	0	0	0	5,502
CONSTRUCTION	**Total**	**6,418**	**0**	**0**	**0**	**0**	**0**	**0**	**6,418**
	DDR	0	340	0	0	0	0	0	340
ALTERNATIVE CONTRACTING INCENTIVES	**Total**	**0**	**340**	**0**	**0**	**0**	**0**	**0**	**340**

RESPONSIBLE AGENCY: **FDOT**

Item Segment TOTAL ALL Years ALL Phases: $7,470

Item Number: 430817 **Item TOTAL ALL Years ALL Phases ALL Segments: $24,283**

DRAFT

HIGHWAYS

TPO Project No:	DT4308175
LRTP Ref:	06-09
County:	MIAMI-DADE
Roadway ID:	87140000
Lanes Exist:	6
Lanes Improved:	6
Lanes Added:	
Project Length:	1.910
District:	6

Project Description: **SR 7 / NW 7 AVE** **FROM LITTLE RIVER DR** **TO SOUTH OF NW 118 ST**

Type of Work: **LANDSCAPING** SIS or Non-SIS: **No**

Extra Description:

PHASE :	Funding Source	<2022	2021 - 2022	2022 - 2023	2023 - 2024	2024 - 2025	2025 - 2026	>2026	All Years
		Proposed Funding (in $000s)							
	DDR	101	0	0	0	0	0	0	101
	DIH	11	0	0	0	0	0	0	11
	DS	1	0	0	0	0	0	0	1
PRELIMINARY ENGINEERING	Total	113	0	0	0	0	0	0	113
	DDR	0	33	0	0	0	0	0	33
	DIH	0	25	0	0	0	0	0	25
	DS	0	764	0	0	0	0	0	764
CONSTRUCTION	Total	0	822	0	0	0	0	0	822

RESPONSIBLE AGENCY: **FDOT**

Item Segment TOTAL ALL Years ALL Phases: $935

Item Number: 430817 **Item TOTAL ALL Years ALL Phases ALL Segments: $24,283**

TPO Project No:	DT4309491
LRTP Ref:	06-09
County:	MIAMI-DADE
Roadway ID:	
Lanes Exist:	
Lanes Improved:	
Lanes Added:	
Project Length:	2.229
District:	6

Project Description: **SR A1A / COLLINS AVE** **FROM BAYVIEW DR** **TO SR 856 / 192 ST**

Type of Work: **RESURFACING** SIS or Non-SIS: **No**

Extra Description:

PHASE :	Funding Source	<2022	2021 - 2022	2022 - 2023	2023 - 2024	2024 - 2025	2025 - 2026	>2026	All Years
		Proposed Funding (in $000s)							
		888	0	0	0	0	0	0	888
PRELIMINARY ENGINEERING	Total	888	0	0	0	0	0	0	888
		20	0	0	0	0	0	0	20
RAILROAD & UTILITIES	Total	20	0	0	0	0	0	0	20
		359	0	0	0	0	0	0	359
		199	0	0	0	0	0	0	199
		4,501	0	0	0	0	0	0	4,501
		11	0	0	0	0	0	0	11

DRAFT

HIGHWAYS

TPO Project No:	DT4309491
LRTP Ref:	06-09
County:	MIAMI-DADE
Roadway ID:	
Lanes Exist:	
Lanes Improved:	
Lanes Added:	
Project Length:	2.229
District:	6

Project Description: **SR A1A / COLLINS AVE** **FROM BAYVIEW DR** **TO SR 856 / 192 ST**

Type of Work: **RESURFACING** SIS or Non-SIS: **No**

Extra Description:

PHASE :	Funding Source	Proposed Funding (in $000s) <2022	2021 - 2022	2022 - 2023	2023 - 2024	2024 - 2025	2025 - 2026	>2026	All Years
		424	0	0	0	0	0	0	424
CONSTRUCTION	Total	5,494	0	0	0	0	0	0	5,494
		170	0	0	0	0	0	0	170
ALTERNATIVE CONTRACTING INCENTIVES	Total	170	0	0	0	0	0	0	170

RESPONSIBLE AGENCY: **FDOT**

Item Segment TOTAL ALL Years ALL Phases: $6,572

Item Number: 430949 **Item TOTAL ALL Years ALL Phases ALL Segments: $20,331**

TPO Project No:	DT4309492
LRTP Ref:	06-09
County:	MIAMI-DADE
Roadway ID:	
Lanes Exist:	
Lanes Improved:	
Lanes Added:	
Project Length:	1.393
District:	6

Project Description: **SR A1A / COLLINS AVE** **FROM NORTH OF HAULOVER INLET** **TO SOUTH OF BAYVIEW DR**

Type of Work: **RESURFACING** SIS or Non-SIS: **No**

Extra Description:

PHASE :	Funding Source	Proposed Funding (in $000s) <2022	2021 - 2022	2022 - 2023	2023 - 2024	2024 - 2025	2025 - 2026	>2026	All Years
	DDR	9	0	0	0	0	0	0	9
	DIH	56	5	0	0	0	0	0	61
	DS	1,137	0	0	0	0	0	0	1,137
PRELIMINARY ENGINEERING	Total	1,202	5	0	0	0	0	0	1,207
	DDR	0	15	0	0	0	0	0	15
	DIH	4	1	0	0	0	0	0	5
	DS	1,042	400	0	0	0	0	0	1,442
RIGHT OF WAY	Total	1,046	416	0	0	0	0	0	1,462
	DDR	300	0	0	0	0	0	0	300
	DS	100	0	0	0	0	0	0	100

DRAFT

HIGHWAYS

TPO Project No:	DT4309492
LRTP Ref:	06-09
County:	MIAMI-DADE
Roadway ID:	
Lanes Exist:	
Lanes Improved:	
Lanes Added:	
Project Length:	1.393
District:	6

Project Description: **SR A1A / COLLINS AVE** **FROM NORTH OF HAULOVER INLET** **TO SOUTH OF BAYVIEW DR**

Type of Work: **RESURFACING**

SIS or Non-SIS: **No**

Extra Description:

PHASE :	Funding Source	<2022	2021 - 2022	2022 - 2023	2023 - 2024	2024 - 2025	2025 - 2026	>2026	All Years
		Proposed Funding (in $000s)							
	LF	0	7	0	0	0	0	0	7
RAILROAD & UTILITIES	**Total**	**400**	**7**	**0**	**0**	**0**	**0**	**0**	**407**
	ACSA	0	1,403	0	0	0	0	0	1,403
	DDR	0	6,012	0	0	0	0	0	6,012
	DIH	0	171	0	0	0	0	0	171
CONSTRUCTION	**Total**	**0**	**7,586**	**0**	**0**	**0**	**0**	**0**	**7,586**
	DS	0	0	400	0	0	0	0	400
ALTERNATIVE CONTRACTING INCENTIVES	**Total**	**0**	**0**	**400**	**0**	**0**	**0**	**0**	**400**

RESPONSIBLE AGENCY: **FDOT**

Item Segment TOTAL ALL Years ALL Phases: $11,062

Item Number: 430949 **Item TOTAL ALL Years ALL Phases ALL Segments: $20,331**

TPO Project No:	DT4309493
LRTP Ref:	06-09
County:	MIAMI-DADE
Roadway ID:	
Lanes Exist:	
Lanes Improved:	
Lanes Added:	
Project Length:	2.197
District:	6

Project Description: **SR A1A / COLLINS AVE** **FROM BAYVIEW DR** **TO SR 856 / 192 ST**

Type of Work: **LIGHTING**

SIS or Non-SIS: **No**

Extra Description:

PHASE :	Funding Source	<2022	2021 - 2022	2022 - 2023	2023 - 2024	2024 - 2025	2025 - 2026	>2026	All Years
		Proposed Funding (in $000s)							
		55	0	0	0	0	0	0	55
		2,642	0	0	0	0	0	0	2,642
CONSTRUCTION	**Total**	**2,697**	**0**	**0**	**0**	**0**	**0**	**0**	**2,697**

RESPONSIBLE AGENCY: **FDOT**

Item Segment TOTAL ALL Years ALL Phases: $2,697

Item Number: 430949 **Item TOTAL ALL Years ALL Phases ALL Segments: $20,331**

DRAFT

HIGHWAYS

TPO Project No:	DT4312001
LRTP Ref:	06-09
County:	MIAMI-DADE
Roadway ID:	
Lanes Exist:	
Lanes Improved:	
Lanes Added:	
Project Length:	40.001
District:	6

Project Description: **DISTRICT 6 - TRACKING EFFORTS FOR GMX CORRIDORS**

Type of Work: **PRELIMINARY ENGINEERING**

SIS or Non-SIS: **Yes**

Extra Description:

PHASE :	Funding Source	Proposed Funding (in $000s) <2022	2021 - 2022	2022 - 2023	2023 - 2024	2024 - 2025	2025 - 2026	>2026	All Years
	DIH	54	0	0	0	0	0	0	54
PRELIMINARY ENGINEERING	Total	54	0	0	0	0	0	0	54
	DIH	108	5	5	5	5	5	0	133
	DS	9	0	0	0	0	0	0	9
PROJECT DEVELOPMENT AND ENVIRONMENTAL	Total	117	5	5	5	5	5	0	142
	DIH	126	0	0	0	0	0	0	126
CONSTRUCTION	Total	126	0	0	0	0	0	0	126

RESPONSIBLE AGENCY: **FDOT**

Item Segment TOTAL ALL Years ALL Phases: $322

Item Number: 431200 **Item TOTAL ALL Years ALL Phases ALL Segments: $322**

TPO Project No:	DT4314331
LRTP Ref:	06-10
County:	MIAMI-DADE
Roadway ID:	
Lanes Exist:	
Lanes Improved:	
Lanes Added:	
Project Length:	
District:	6

Project Description: **PEDESTRIAN & BICYCLE SAFETY PUSH BUTTON CONTRACT**

Type of Work: **MISCELLANEOUS CONSTRUCTION**

SIS or Non-SIS: **No**

Extra Description:

PHASE :	Funding Source	Proposed Funding (in $000s) <2022	2021 - 2022	2022 - 2023	2023 - 2024	2024 - 2025	2025 - 2026	>2026	All Years
		0	0	0	0	0	0	0	0
PRELIMINARY ENGINEERING	Total	0	0	0	0	0	0	0	0
		949	0	0	0	0	0	0	949
CONSTRUCTION	Total	949	0	0	0	0	0	0	949

RESPONSIBLE AGENCY: **FDOT**

Item Segment TOTAL ALL Years ALL Phases: $949

Item Number: 431433 **Item TOTAL ALL Years ALL Phases ALL Segments: $11,645**

DRAFT

HIGHWAYS

TPO Project No:	DT4314332
LRTP Ref:	06-10
County:	MIAMI-DADE
Roadway ID:	
Lanes Exist:	
Lanes Improved:	
Lanes Added:	
Project Length:	
District:	6

Project Description: **TRAFFIC OPERATIONS PUSH BUTTON - ROADS MIAMI-DADE COUNTY**

Type of Work: **MISCELLANEOUS CONSTRUCTION** SIS or Non-SIS: **No**

Extra Description:

PHASE :	Funding Source	Proposed Funding (in $000s) <2022	2021 - 2022	2022 - 2023	2023 - 2024	2024 - 2025	2025 - 2026	>2026	All Years
		2	0	0	0	0	0	0	2
PRELIMINARY ENGINEERING	Total	2	0	0	0	0	0	0	2
		20	0	0	0	0	0	0	20
RAILROAD & UTILITIES	Total	20	0	0	0	0	0	0	20
		1,299	0	0	0	0	0	0	1,299
CONSTRUCTION	Total	1,299	0	0	0	0	0	0	1,299

RESPONSIBLE AGENCY: **FDOT**

Item Segment TOTAL ALL Years ALL Phases: $1,321

Item Number: 431433 **Item TOTAL ALL Years ALL Phases ALL Segments: $11,645**

TPO Project No:	DT4314333
LRTP Ref:	06-10
County:	MIAMI-DADE
Roadway ID:	
Lanes Exist:	
Lanes Improved:	
Lanes Added:	
Project Length:	
District:	6

Project Description: **MIAMI-DADE TRAFFIC OPS PUSH BUTTON - ROADS MISCELLANEOUS CONSTRUCTION**

Type of Work: **MISCELLANEOUS CONSTRUCTION** SIS or Non-SIS: **No**

Extra Description:

PHASE :	Funding Source	Proposed Funding (in $000s) <2022	2021 - 2022	2022 - 2023	2023 - 2024	2024 - 2025	2025 - 2026	>2026	All Years
		1,059	0	0	0	0	0	0	1,059
CONSTRUCTION	Total	1,059	0	0	0	0	0	0	1,059

RESPONSIBLE AGENCY: **FDOT**

Item Segment TOTAL ALL Years ALL Phases: $1,059

Item Number: 431433 **Item TOTAL ALL Years ALL Phases ALL Segments: $11,645**

DRAFT

HIGHWAYS

TPO Project No:	DT4314334
LRTP Ref:	06-10
County:	MIAMI-DADE
Roadway ID:	
Lanes Exist:	
Lanes Improved:	
Lanes Added:	
Project Length:	
District:	6

Project Description: **MIAMI-DADE COUNTY - PEDESTRIAN & BICYCLE SAFETY PUSH BUTTON CONTRACT**

Type of Work: **MISCELLANEOUS CONSTRUCTION** SIS or Non-SIS: **No**

Extra Description:

PHASE :	Funding Source	Proposed Funding (in $000s) <2022	2021 - 2022	2022 - 2023	2023 - 2024	2024 - 2025	2025 - 2026	>2026	All Years
		1,310	0	0	0	0	0	0	1,310
CONSTRUCTION	Total	1,310	0	0	0	0	0	0	1,310

RESPONSIBLE AGENCY: **FDOT**

Item Segment TOTAL ALL Years ALL Phases: $1,310

Item Number: 431433 **Item TOTAL ALL Years ALL Phases ALL Segments: $11,645**

TPO Project No:	DT4314335
LRTP Ref:	06-10
County:	MIAMI-DADE
Roadway ID:	
Lanes Exist:	
Lanes Improved:	
Lanes Added:	
Project Length:	
District:	6

Project Description: **MIAMI-DADE PEDESTRIAN & BICYCLE SAFETY PUSH BUTTON CONTRACT**

Type of Work: **MISCELLANEOUS CONSTRUCTION** SIS or Non-SIS: **No**

Extra Description:

PHASE :	Funding Source	Proposed Funding (in $000s) <2022	2021 - 2022	2022 - 2023	2023 - 2024	2024 - 2025	2025 - 2026	>2026	All Years
		2	0	0	0	0	0	0	2
PRELIMINARY ENGINEERING	Total	2	0	0	0	0	0	0	2
		1,299	0	0	0	0	0	0	1,299
CONSTRUCTION	Total	1,299	0	0	0	0	0	0	1,299

RESPONSIBLE AGENCY: **FDOT**

Item Segment TOTAL ALL Years ALL Phases: $1,301

Item Number: 431433 **Item TOTAL ALL Years ALL Phases ALL Segments: $11,645**

DRAFT

HIGHWAYS

TPO Project No:	DT4314336
LRTP Ref:	06-10
County:	MIAMI-DADE
Roadway ID:	
Lanes Exist:	
Lanes Improved:	
Lanes Added:	
Project Length:	
District:	6

Project Description: **TRAFFIC OPERATIONS PUSH BUTTON - ROADS MIAMI-DADE COUNTY**

Type of Work: **MISCELLANEOUS CONSTRUCTION** SIS or Non-SIS: **No**

Extra Description:

PHASE :	Funding Source	Proposed Funding (in $000s) <2022	2021 - 2022	2022 - 2023	2023 - 2024	2024 - 2025	2025 - 2026	>2026	All Years
		9	0	0	0	0	0	0	9
PRELIMINARY ENGINEERING	Total	9	0	0	0	0	0	0	9
		1,176	0	0	0	0	0	0	1,176
CONSTRUCTION	Total	1,176	0	0	0	0	0	0	1,176

RESPONSIBLE AGENCY: **FDOT**

Item Segment TOTAL ALL Years ALL Phases: $1,185

Item Number: 431433 **Item TOTAL ALL Years ALL Phases ALL Segments: $11,645**

TPO Project No:	DT4314337
LRTP Ref:	06-10
County:	MIAMI-DADE
Roadway ID:	
Lanes Exist:	
Lanes Improved:	
Lanes Added:	
Project Length:	
District:	6

Project Description: **MIAMI-DADE PEDESTRIAN & BICYCLE SAFETY PUSH BUTTON CONTRACT**

Type of Work: **MISCELLANEOUS CONSTRUCTION** SIS or Non-SIS: **No**

Extra Description:

PHASE :	Funding Source	Proposed Funding (in $000s) <2022	2021 - 2022	2022 - 2023	2023 - 2024	2024 - 2025	2025 - 2026	>2026	All Years
		892	0	0	0	0	0	0	892
CONSTRUCTION	Total	892	0	0	0	0	0	0	892

RESPONSIBLE AGENCY: **FDOT**

Item Segment TOTAL ALL Years ALL Phases: $892

Item Number: 431433 **Item TOTAL ALL Years ALL Phases ALL Segments: $11,645**

DRAFT

HIGHWAYS

TPO Project No:	DT4314338
LRTP Ref:	06-10
County:	MIAMI-DADE
Roadway ID:	
Lanes Exist:	
Lanes Improved:	
Lanes Added:	
Project Length:	
District:	6

Project Description: **TRAFFIC OPERATIONS PUSH BUTTON ROADS IN MIAMI-DADE COUNTY**

Type of Work: **MISCELLANEOUS CONSTRUCTION**

SIS or Non-SIS: **No**

Extra Description:

PHASE :	Funding Source	Proposed Funding (in $000s) <2022	2021 - 2022	2022 - 2023	2023 - 2024	2024 - 2025	2025 - 2026	>2026	All Years
	DIH	0	0	112	0	0	0	0	112
	DS	0	0	1,151	0	0	0	0	1,151
CONSTRUCTION	Total	0	0	1,263	0	0	0	0	1,263

RESPONSIBLE AGENCY: **FDOT**

Item Segment TOTAL ALL Years ALL Phases: $1,263

Item Number: 431433 **Item TOTAL ALL Years ALL Phases ALL Segments: $11,645**

TPO Project No:	DT4314339
LRTP Ref:	06-10
County:	MIAMI-DADE
Roadway ID:	
Lanes Exist:	
Lanes Improved:	
Lanes Added:	
Project Length:	
District:	6

Project Description: **MIAMI-DADE PEDESTRIAN & BICYCLE SAFETY PUSH BUTTON CONTRACT**

Type of Work: **MISCELLANEOUS CONSTRUCTION**

SIS or Non-SIS: **No**

Extra Description:

PHASE :	Funding Source	Proposed Funding (in $000s) <2022	2021 - 2022	2022 - 2023	2023 - 2024	2024 - 2025	2025 - 2026	>2026	All Years
	DDR	0	2,000	0	0	0	0	0	2,000
	DIH	0	5	0	0	0	0	0	5
	DS	0	360	0	0	0	0	0	360
CONSTRUCTION	Total	0	2,365	0	0	0	0	0	2,365

RESPONSIBLE AGENCY: **FDOT**

Item Segment TOTAL ALL Years ALL Phases: $2,365

Item Number: 431433 **Item TOTAL ALL Years ALL Phases ALL Segments: $11,645**

DRAFT

HIGHWAYS

TPO Project No:	DT4314341
LRTP Ref:	06-10
County:	MIAMI-DADE
Roadway ID:	
Lanes Exist:	
Lanes Improved:	
Lanes Added:	
Project Length:	
District:	6

Project Description: **PEDESTRIAN & BICYCLE SAFETY PUSH BUTTON CONTRACT**

Type of Work: **MISCELLANEOUS CONSTRUCTION** SIS or Non-SIS: **No**

Extra Description:

PHASE :	Funding Source	Proposed Funding (in $000s) <2022	2021 - 2022	2022 - 2023	2023 - 2024	2024 - 2025	2025 - 2026	>2026	All Years
		1,217	0	0	0	0	0	0	1,217
CONSTRUCTION	Total	1,217	0	0	0	0	0	0	1,217

RESPONSIBLE AGENCY: **FDOT**

Item Segment TOTAL ALL Years ALL Phases: $1,217

Item Number: 431434 **Item TOTAL ALL Years ALL Phases ALL Segments: $6,585**

TPO Project No:	DT4314342
LRTP Ref:	06-10
County:	MIAMI-DADE
Roadway ID:	
Lanes Exist:	
Lanes Improved:	
Lanes Added:	
Project Length:	
District:	6

Project Description: **TRAFFIC OPERATIONS PUSH BUTTON - SIGNALS MIAMI-DADE COUNTY**

Type of Work: **MISCELLANEOUS CONSTRUCTION** SIS or Non-SIS: **No**

Extra Description:

PHASE :	Funding Source	Proposed Funding (in $000s) <2022	2021 - 2022	2022 - 2023	2023 - 2024	2024 - 2025	2025 - 2026	>2026	All Years
		2	0	0	0	0	0	0	2
PRELIMINARY ENGINEERING	Total	2	0	0	0	0	0	0	2
		1,297	0	0	0	0	0	0	1,297
CONSTRUCTION	Total	1,297	0	0	0	0	0	0	1,297

RESPONSIBLE AGENCY: **FDOT**

Item Segment TOTAL ALL Years ALL Phases: $1,299

Item Number: 431434 **Item TOTAL ALL Years ALL Phases ALL Segments: $6,585**

DRAFT

HIGHWAYS

TPO Project No:	DT4314343
LRTP Ref:	06-10
County:	MIAMI-DADE
Roadway ID:	
Lanes Exist:	
Lanes Improved:	
Lanes Added:	
Project Length:	
District:	6

Project Description: **TRAFFIC OPERATIONS PUSH BUTTON - SIGNALS MIAMI-DADE COUNTY**

Type of Work: **MISCELLANEOUS CONSTRUCTION** SIS or Non-SIS: **No**

Extra Description:

PHASE :	Funding Source	Proposed Funding (in $000s) <2022	2021 - 2022	2022 - 2023	2023 - 2024	2024 - 2025	2025 - 2026	>2026	All Years
		1,707	0	0	0	0	0	0	1,707
CONSTRUCTION	Total	1,707	0	0	0	0	0	0	1,707

RESPONSIBLE AGENCY: **FDOT**

Item Segment TOTAL ALL Years ALL Phases: $1,707

Item Number: 431434 **Item TOTAL ALL Years ALL Phases ALL Segments: $6,585**

TPO Project No:	DT4314344
LRTP Ref:	06-10
County:	MIAMI-DADE
Roadway ID:	
Lanes Exist:	
Lanes Improved:	
Lanes Added:	
Project Length:	
District:	6

Project Description: **TRAFFIC OPERATIONS PUSH BUTTON - SIGNALS MIAMI-DADE COUNTY**

Type of Work: **MISCELLANEOUS CONSTRUCTION** SIS or Non-SIS: **No**

Extra Description:

PHASE :	Funding Source	Proposed Funding (in $000s) <2022	2021 - 2022	2022 - 2023	2023 - 2024	2024 - 2025	2025 - 2026	>2026	All Years
		1,142	0	0	0	0	0	0	1,142
CONSTRUCTION	Total	1,142	0	0	0	0	0	0	1,142

RESPONSIBLE AGENCY: **FDOT**

Item Segment TOTAL ALL Years ALL Phases: $1,142

Item Number: 431434 **Item TOTAL ALL Years ALL Phases ALL Segments: $6,585**

DRAFT

HIGHWAYS

TPO Project No:	DT4314345
LRTP Ref:	06-10
County:	MIAMI-DADE
Roadway ID:	
Lanes Exist:	
Lanes Improved:	
Lanes Added:	
Project Length:	
District:	6

Project Description: **TRAFFIC OPERATIONS PUSH BUTTON SIGNALS IN MIAMI-DADE COUNTY**

Type of Work: **MISCELLANEOUS CONSTRUCTION**

SIS or Non-SIS: **No**

Extra Description:

PHASE :	Funding Source	Proposed Funding (in $000s) <2022	2021 - 2022	2022 - 2023	2023 - 2024	2024 - 2025	2025 - 2026	>2026	All Years
	DIH	69	0	0	0	0	0	0	69
	DS	0	0	1,151	0	0	0	0	1,151
CONSTRUCTION	Total	69	0	1,151	0	0	0	0	1,220

RESPONSIBLE AGENCY: **FDOT**

Item Segment TOTAL ALL Years ALL Phases: $1,220

Item Number: 431434 **Item TOTAL ALL Years ALL Phases ALL Segments: $6,585**

TPO Project No:	DT4316351
LRTP Ref:	06-09
County:	DIST/ST-WIDE
Roadway ID:	
Lanes Exist:	
Lanes Improved:	
Lanes Added:	
Project Length:	
District:	6

Project Description: **DISTRICTWIDE SAFETY PUSH BUTTON PROJECTS PILOT PROGRAM**

Type of Work: **SAFETY PROJECT**

SIS or Non-SIS: **No**

Extra Description:

PHASE :	Funding Source	Proposed Funding (in $000s) <2022	2021 - 2022	2022 - 2023	2023 - 2024	2024 - 2025	2025 - 2026	>2026	All Years
		15	0	0	0	0	0	0	15
		821	0	0	0	0	0	0	821
		208	0	0	0	0	0	0	208
PRELIMINARY ENGINEERING	Total	1,044	0	0	0	0	0	0	1,044
		567	0	0	0	0	0	0	567
		2,914	0	0	0	0	0	0	2,914
		477	0	0	0	0	0	0	477
CONSTRUCTION	Total	3,958	0	0	0	0	0	0	3,958

RESPONSIBLE AGENCY: **FDOT**

Item Segment TOTAL ALL Years ALL Phases: $5,002

Item Number: 431635 **Item TOTAL ALL Years ALL Phases ALL Segments: $15,880**

DRAFT

HIGHWAYS

TPO Project No:	DT4316352
LRTP Ref:	06-09
County:	DIST/ST-WIDE
Roadway ID:	
Lanes Exist:	
Lanes Improved:	
Lanes Added:	
Project Length:	
District:	6

Project Description: **DISTRICTWIDE SAFETY PUSH BUTTON CONTRACT**

Type of Work: **SAFETY PROJECT** SIS or Non-SIS: **No**

Extra Description:

PHASE :	Funding Source	<2022	2021 - 2022	2022 - 2023	2023 - 2024	2024 - 2025	2025 - 2026	>2026	All Years
		Proposed Funding (in $000s)							
		74	0	0	0	0	0	0	74
		173	0	0	0	0	0	0	173
		1,349	0	0	0	0	0	0	1,349
PRELIMINARY ENGINEERING	Total	1,596	0	0	0	0	0	0	1,596
		99	0	0	0	0	0	0	99
		194	0	0	0	0	0	0	194
		973	0	0	0	0	0	0	973
CONSTRUCTION	Total	1,266	0	0	0	0	0	0	1,266

RESPONSIBLE AGENCY: **FDOT**

Item Segment TOTAL ALL Years ALL Phases: $2,862

Item Number: 431635 **Item TOTAL ALL Years ALL Phases ALL Segments: $15,880**

TPO Project No:	DT4316355
LRTP Ref:	06-09
County:	DIST/ST-WIDE
Roadway ID:	
Lanes Exist:	
Lanes Improved:	
Lanes Added:	
Project Length:	
District:	6

Project Description: **DISTRICTWIDE TRAFFIC OPERATIONS - PUSH BUTTON DESIGN CONSULT CONTINUING CONTRACT**

Type of Work: **TRAFFIC OPS IMPROVEMENT** SIS or Non-SIS: **No**

Extra Description:

PHASE :	Funding Source	<2022	2021 - 2022	2022 - 2023	2023 - 2024	2024 - 2025	2025 - 2026	>2026	All Years
		Proposed Funding (in $000s)							
	DDR	4	0	0	0	0	0	0	4
	DIH	46	0	18	0	0	0	0	64
	DS	1,129	1,000	1,000	0	0	0	0	3,129
PRELIMINARY ENGINEERING	Total	1,179	1,000	1,018	0	0	0	0	3,197

RESPONSIBLE AGENCY: **FDOT**

Item Segment TOTAL ALL Years ALL Phases: $3,197

Item Number: 431635 **Item TOTAL ALL Years ALL Phases ALL Segments: $15,880**

DRAFT

HIGHWAYS

TPO Project No:	DT4316356
LRTP Ref:	06-09
County:	DIST/ST-WIDE
Roadway ID:	
Lanes Exist:	
Lanes Improved:	
Lanes Added:	
Project Length:	
District:	6

Project Description: **TRAFFIC OPERATIONS PUSH BUTTON MISCELLANEOUS CONSTRUCTION IN MIAMI-DADE COUNTY**

Type of Work: **MISCELLANEOUS CONSTRUCTION** SIS or Non-SIS: **No**

Extra Description:

PHASE :	Funding Source	Proposed Funding (in $000s) <2022	2021 - 2022	2022 - 2023	2023 - 2024	2024 - 2025	2025 - 2026	>2026	All Years
		1,327	0	0	0	0	0	0	1,327
CONSTRUCTION	Total	1,327	0	0	0	0	0	0	1,327

RESPONSIBLE AGENCY: **FDOT**

Item Segment TOTAL ALL Years ALL Phases: $1,327

Item Number: 431635 **Item TOTAL ALL Years ALL Phases ALL Segments: $15,880**

TPO Project No:	DT4316357
LRTP Ref:	06-09
County:	DIST/ST-WIDE
Roadway ID:	
Lanes Exist:	
Lanes Improved:	
Lanes Added:	
Project Length:	
District:	6

Project Description: **TRAFFIC OPERATIONS PUSH BUTTON SIGNALS IN MIAMI-DADE COUNTY**

Type of Work: **MISCELLANEOUS CONSTRUCTION** SIS or Non-SIS: **No**

Extra Description:

PHASE :	Funding Source	Proposed Funding (in $000s) <2022	2021 - 2022	2022 - 2023	2023 - 2024	2024 - 2025	2025 - 2026	>2026	All Years
		961	0	0	0	0	0	0	961
CONSTRUCTION	Total	961	0	0	0	0	0	0	961

RESPONSIBLE AGENCY: **FDOT**

Item Segment TOTAL ALL Years ALL Phases: $961

Item Number: 431635 **Item TOTAL ALL Years ALL Phases ALL Segments: $15,880**

DRAFT

HIGHWAYS

TPO Project No:	DT4316358
LRTP Ref:	06-09
County:	MIAMI-DADE
Roadway ID:	
Lanes Exist:	
Lanes Improved:	
Lanes Added:	
Project Length:	
District:	6

Project Description: **TRAFFIC OPERATIONS PUSH BUTTON MISCELLANEOUS CONSTRUCTION IN MIAMI-DADE COUNTY**

Type of Work: **MISCELLANEOUS CONSTRUCTION** SIS or Non-SIS: **No**

Extra Description:

PHASE :	Funding Source	Proposed Funding (in $000s) <2022	2021 - 2022	2022 - 2023	2023 - 2024	2024 - 2025	2025 - 2026	>2026	All Years
	DIH	0	175	0	0	0	0	0	175
	DS	0	1,175	0	0	0	0	0	1,175
CONSTRUCTION	Total	0	1,350	0	0	0	0	0	1,350

RESPONSIBLE AGENCY: **FDOT**

Item Segment TOTAL ALL Years ALL Phases: $1,350

Item Number: 431635 **Item TOTAL ALL Years ALL Phases ALL Segments: $15,880**

TPO Project No:	DT4316359
LRTP Ref:	06-09
County:	MIAMI-DADE
Roadway ID:	
Lanes Exist:	
Lanes Improved:	
Lanes Added:	
Project Length:	
District:	6

Project Description: **TRAFFIC OPERATIONS PUSH BUTTON MISCELLANEOUS CONSTRUCTION IN MIAMI-DADE COUNTY**

Type of Work: **MISCELLANEOUS CONSTRUCTION** SIS or Non-SIS: **No**

Extra Description:

PHASE :	Funding Source	Proposed Funding (in $000s) <2022	2021 - 2022	2022 - 2023	2023 - 2024	2024 - 2025	2025 - 2026	>2026	All Years
	DIH	0	0	5	0	0	0	0	5
	DS	0	0	1,176	0	0	0	0	1,176
CONSTRUCTION	Total	0	0	1,181	0	0	0	0	1,181

RESPONSIBLE AGENCY: **FDOT**

Item Segment TOTAL ALL Years ALL Phases: $1,181

Item Number: 431635 **Item TOTAL ALL Years ALL Phases ALL Segments: $15,880**

DRAFT

HIGHWAYS

TPO Project No:	DT4326391
LRTP Ref:	06-10
County:	MIAMI-DADE
Roadway ID:	
Lanes Exist:	
Lanes Improved:	
Lanes Added:	
Project Length:	7.224
District:	6

Project Description: **SR 826 / PALMETTO EXPWY** **FROM US 1 / S DIXIE HWY** **TO SR 836 / DOLPHIN EXPWY**

Type of Work: **PRELIM ENG FOR FUTURE CAPACITY** SIS or Non-SIS: **Yes**

Extra Description:

PHASE :	Funding Source	Proposed Funding (in $000s) <2022	2021 - 2022	2022 - 2023	2023 - 2024	2024 - 2025	2025 - 2026	>2026	All Years
	ACNP	165	0	0	0	0	0	0	165
	ACNP	0	0	14,562	0	0	0	0	14,562
	DDR	638	0	0	0	0	0	0	638
	DI	500	0	0	0	0	0	0	500
	DS	2	0	0	0	0	0	0	2
	GMR	0	0	0	0	0	0	30,000	30,000
PRELIMINARY ENGINEERING	**Total**	**1,305**	**0**	**14,562**	**0**	**0**	**0**	**30,000**	**45,867**
	ACNP	0	0	3,550	27,520	16,525	0	0	47,595
	BNIR	0	0	25,000	10,780	0	0	0	35,780
RIGHT OF WAY	**Total**	**0**	**0**	**28,550**	**38,300**	**16,525**	**0**	**0**	**83,375**
	ACNP	5,612	0	0	0	0	0	0	5,612
	DDR	17	0	0	0	0	0	0	17
	DIH	139	0	0	0	0	0	0	139
	DIS	1,637	0	0	0	0	0	0	1,637
	DS	128	0	0	0	0	0	0	128
	DS	676	0	0	0	0	0	0	676
	GFSA	312	0	0	0	0	0	0	312
	NHPP	5,752	0	0	0	0	0	0	5,752
	PKYI	0	0	0	0	0	0	0	0
	TOBD	2	0	0	0	0	0	0	2
PROJECT DEVELOPMENT AND ENVIRONMENTAL	**Total**	**14,275**	**0**	**0**	**0**	**0**	**0**	**0**	**14,275**

RESPONSIBLE AGENCY: **FDOT**

Item Segment TOTAL ALL Years ALL Phases: **$143,517**

Item Number: **432639** **Item TOTAL ALL Years ALL Phases ALL Segments:** **$149,294**

DRAFT

HIGHWAYS

TPO Project No:	DT4326392
LRTP Ref:	06-10
County:	MIAMI-DADE
Roadway ID:	
Lanes Exist:	
Lanes Improved:	
Lanes Added:	
Project Length:	10.812
District:	6

Project Description: **SR 7 / SR 933 / US 441** **FROM SW 8 ST / TAMIAMI TRAIL** **TO GGI PARK AND RIDE LOT**

Type of Work: **TRANSPORTATION PLANNING**

SIS or Non-SIS: **No**

Extra Description:

PHASE :	Funding Source	Proposed Funding (in $000s) <2022	2021 - 2022	2022 - 2023	2023 - 2024	2024 - 2025	2025 - 2026	>2026	All Years
		830	0	0	0	0	0	0	830
PROJECT DEVELOPMENT AND ENVIRONMENTAL	Total	830	0	0	0	0	0	0	830

RESPONSIBLE AGENCY: **FDOT**

Item Segment TOTAL ALL Years ALL Phases: $830

Item Number: 432639 **Item TOTAL ALL Years ALL Phases ALL Segments: $149,294**

TPO Project No:	DT4326394
LRTP Ref:	06-10
County:	MIAMI-DADE
Roadway ID:	
Lanes Exist:	
Lanes Improved:	
Lanes Added:	
Project Length:	1.128
District:	6

Project Description: **NW 74 ST** **FROM SR 826 / PALMETTO EXPRESSWAY** **TO SR 27 / OKEECHOBEE RD**

Type of Work: **TRANSPORTATION PLANNING**

SIS or Non-SIS: **Yes**

Extra Description:

PHASE :	Funding Source	Proposed Funding (in $000s) <2022	2021 - 2022	2022 - 2023	2023 - 2024	2024 - 2025	2025 - 2026	>2026	All Years
		404	0	0	0	0	0	0	404
PROJECT DEVELOPMENT AND ENVIRONMENTAL	Total	404	0	0	0	0	0	0	404

RESPONSIBLE AGENCY: **FDOT**

Item Segment TOTAL ALL Years ALL Phases: $404

Item Number: 432639 **Item TOTAL ALL Years ALL Phases ALL Segments: $149,294**

DRAFT

HIGHWAYS

TPO Project No:	DT4326395
LRTP Ref:	06-10
County:	MIAMI-DADE
Roadway ID:	
Lanes Exist:	
Lanes Improved:	
Lanes Added:	
Project Length:	2.970
District:	6

Project Description: **SW 7 / SW 8 ST** **FROM US 1 / BRICKELL AVE** **TO SR 9 / SW 27 AVE**

Type of Work: **TRANSPORTATION PLANNING** SIS or Non-SIS: **No**

Extra Description:

PHASE :	Funding Source	Proposed Funding (in $000s) <2022	2021 - 2022	2022 - 2023	2023 - 2024	2024 - 2025	2025 - 2026	>2026	All Years
		428	0	0	0	0	0	0	428
PROJECT DEVELOPMENT AND ENVIRONMENTAL	Total	428	0	0	0	0	0	0	428

RESPONSIBLE AGENCY: **FDOT**

Item Segment TOTAL ALL Years ALL Phases: $428

Item Number: 432639 **Item TOTAL ALL Years ALL Phases ALL Segments: $149,294**

TPO Project No:	DT4326396
LRTP Ref:	06-10
County:	MIAMI-DADE
Roadway ID:	
Lanes Exist:	
Lanes Improved:	
Lanes Added:	
Project Length:	2.970
District:	6

Project Description: **SR 90 / SW 8 ST / SW 7 ST** **FROM SR 9 / SW 27 AVE** **TO BRICKELL AVE**

Type of Work: **PD&E/EMO STUDY** SIS or Non-SIS: **No**

Extra Description:

PHASE :	Funding Source	Proposed Funding (in $000s) <2022	2021 - 2022	2022 - 2023	2023 - 2024	2024 - 2025	2025 - 2026	>2026	All Years
		13	0	0	0	0	0	0	13
PRELIMINARY ENGINEERING	Total	13	0	0	0	0	0	0	13
		200	0	0	0	0	0	0	200
		3,902	0	0	0	0	0	0	3,902
PROJECT DEVELOPMENT AND ENVIRONMENTAL	Total	4,102	0	0	0	0	0	0	4,102

RESPONSIBLE AGENCY: **FDOT**

Item Segment TOTAL ALL Years ALL Phases: $4,115

Item Number: 432639 **Item TOTAL ALL Years ALL Phases ALL Segments: $149,294**

DRAFT

HIGHWAYS

TPO Project No:	DT4327481
LRTP Ref:	06-09
County:	MIAMI-DADE
Roadway ID:	
Lanes Exist:	
Lanes Improved:	
Lanes Added:	
Project Length:	0.363
District:	6

Project Description: **SR 933 / NW 12 AVE** **FROM NW 1500 BLOCK** **TO NW 20 ST**

Type of Work: **RESURFACING - RIDE ONLY** SIS or Non-SIS: **No**

Extra Description:

PHASE :	Funding Source	Proposed Funding (in $000s) <2022	2021 - 2022	2022 - 2023	2023 - 2024	2024 - 2025	2025 - 2026	>2026	All Years
		377	0	0	0	0	0	0	377
PRELIMINARY ENGINEERING	Total	377	0	0	0	0	0	0	377
		3	0	0	0	0	0	0	3
RAILROAD & UTILITIES	Total	3	0	0	0	0	0	0	3
		21	0	0	0	0	0	0	21
		646	0	0	0	0	0	0	646
		3	0	0	0	0	0	0	3
CONSTRUCTION	Total	670	0	0	0	0	0	0	670

RESPONSIBLE AGENCY: **FDOT**

Item Segment TOTAL ALL Years ALL Phases: $1,050

Item Number: 432748 **Item TOTAL ALL Years ALL Phases ALL Segments: $6,165**

TPO Project No:	DT4327482
LRTP Ref:	06-09
County:	MIAMI-DADE
Roadway ID:	
Lanes Exist:	
Lanes Improved:	
Lanes Added:	
Project Length:	1.964
District:	6

Project Description: **SR 933 / SW/NW 12 AVE** **FROM NORTH OF SW 13 ST** **TO NW 1500 BLOCK**

Type of Work: **RESURFACING - RIDE ONLY** SIS or Non-SIS: **No**

Extra Description:

PHASE :	Funding Source	Proposed Funding (in $000s) <2022	2021 - 2022	2022 - 2023	2023 - 2024	2024 - 2025	2025 - 2026	>2026	All Years
		302	0	0	0	0	0	0	302
PRELIMINARY ENGINEERING	Total	302	0	0	0	0	0	0	302
		10	0	0	0	0	0	0	10
RAILROAD & UTILITIES	Total	10	0	0	0	0	0	0	10
		83	0	0	0	0	0	0	83
		757	0	0	0	0	0	0	757
		2	0	0	0	0	0	0	2

DRAFT

HIGHWAYS

TPO Project No:	DT4327482
LRTP Ref:	06-09
County:	MIAMI-DADE
Roadway ID:	
Lanes Exist:	
Lanes Improved:	
Lanes Added:	
Project Length:	1.964
District:	6

Project Description: **SR 933 / SW/NW 12 AVE** **FROM NORTH OF SW 13 ST** **TO NW 1500 BLOCK**

Type of Work: **RESURFACING - RIDE ONLY** SIS or Non-SIS: **No**

Extra Description:

PHASE :	Funding Source	Proposed Funding (in $000s) <2022	2021 - 2022	2022 - 2023	2023 - 2024	2024 - 2025	2025 - 2026	>2026	All Years
		15	0	0	0	0	0	0	15
CONSTRUCTION	Total	857	0	0	0	0	0	0	857

RESPONSIBLE AGENCY: **FDOT**

Item Segment TOTAL ALL Years ALL Phases: $1,169

Item Number: 432748 **Item TOTAL ALL Years ALL Phases ALL Segments: $6,165**

TPO Project No:	DT4327483
LRTP Ref:	06-09
County:	MIAMI-DADE
Roadway ID:	
Lanes Exist:	
Lanes Improved:	
Lanes Added:	
Project Length:	1.044
District:	6

Project Description: **SR 933 / SW/NW 12 AVE** **FROM SW 3 ST** **TO NW 12 ST**

Type of Work: **INTERSECTION IMPROVEMENT** SIS or Non-SIS: **No**

Extra Description:

PHASE :	Funding Source	Proposed Funding (in $000s) <2022	2021 - 2022	2022 - 2023	2023 - 2024	2024 - 2025	2025 - 2026	>2026	All Years
		394	0	0	0	0	0	0	394
PRELIMINARY ENGINEERING	Total	394	0	0	0	0	0	0	394
		15	0	0	0	0	0	0	15
		354	0	0	0	0	0	0	354
		1	0	0	0	0	0	0	1
CONSTRUCTION	Total	370	0	0	0	0	0	0	370

RESPONSIBLE AGENCY: **FDOT**

Item Segment TOTAL ALL Years ALL Phases: $764

Item Number: 432748 **Item TOTAL ALL Years ALL Phases ALL Segments: $6,165**

DRAFT

HIGHWAYS

TPO Project No:	DT4327484
LRTP Ref:	06-09
County:	MIAMI-DADE
Roadway ID:	
Lanes Exist:	
Lanes Improved:	
Lanes Added:	
Project Length:	0.609
District:	6

Project Description: **SR 933 / NW 12 AVE** **FROM SOUTH OF NW 20 ST** **TO NORTH OF NW 29 ST**

Type of Work: **RESURFACING - RIDE ONLY** SIS or Non-SIS: **No**

Extra Description:

PHASE :	Funding Source	<2022	2021 - 2022	2022 - 2023	2023 - 2024	2024 - 2025	2025 - 2026	>2026	All Years
		Proposed Funding (in $000s)							
	DDR	3	0	0	0	0	0	0	3
	DIH	53	0	0	0	0	0	0	53
	DS	26	0	0	0	0	0	0	26
	HSP	64	0	0	0	0	0	0	64
	SA	314	0	0	0	0	0	0	314
PRELIMINARY ENGINEERING	**Total**	**460**	**0**	**0**	**0**	**0**	**0**	**0**	**460**
	DDR	220	0	0	0	0	0	0	220
	DIH	17	8	0	0	0	0	0	25
	DS	230	8	0	0	0	0	0	238
RIGHT OF WAY	**Total**	**467**	**16**	**0**	**0**	**0**	**0**	**0**	**483**
	DS	5	5	0	0	0	0	0	10
	LF	0	14	0	0	0	0	0	14
RAILROAD & UTILITIES	**Total**	**5**	**19**	**0**	**0**	**0**	**0**	**0**	**24**
	DDR	22	227	0	0	0	0	0	249
	DDR	0	549	0	0	0	0	0	549
	DIH	0	55	0	0	0	0	0	55
	DS	42	0	0	0	0	0	0	42
	DS	0	380	0	0	0	0	0	380
	SA	0	366	0	0	0	0	0	366
CONSTRUCTION	**Total**	**64**	**1,577**	**0**	**0**	**0**	**0**	**0**	**1,641**
	SA	0	0	80	0	0	0	0	80
ALTERNATIVE CONTRACTING INCENTIVES	**Total**	**0**	**0**	**80**	**0**	**0**	**0**	**0**	**80**

RESPONSIBLE AGENCY: **FDOT**

Item Segment TOTAL ALL Years ALL Phases: $2,688

Item Number: 432748 **Item TOTAL ALL Years ALL Phases ALL Segments: $6,165**

DRAFT

HIGHWAYS

TPO Project No:	DT4327485
LRTP Ref:	06-09
County:	MIAMI-DADE
Roadway ID:	
Lanes Exist:	
Lanes Improved:	
Lanes Added:	
Project Length:	0.360
District:	6

Project Description: **SR 933 / NW 12 AVE** **AT VARIOUS LOCATIONS**

Type of Work: **INTERSECTION IMPROVEMENT** SIS or Non-SIS: **No**

Extra Description:

PHASE :	Funding Source	<2022	2021 - 2022	2022 - 2023	2023 - 2024	2024 - 2025	2025 - 2026	>2026	All Years
		Proposed Funding (in $000s)							
	ACSS	63	0	0	0	0	0	0	63
	HSP	43	0	0	0	0	0	0	43
	SA	20	0	0	0	0	0	0	20
RIGHT OF WAY	**Total**	**126**	**0**	**0**	**0**	**0**	**0**	**0**	**126**
	ACSS	0	341	0	0	0	0	0	341
	SA	0	11	0	0	0	0	0	11
CONSTRUCTION	**Total**	**0**	**352**	**0**	**0**	**0**	**0**	**0**	**352**
	SA	0	0	16	0	0	0	0	16
ALTERNATIVE CONTRACTING INCENTIVES	**Total**	**0**	**0**	**16**	**0**	**0**	**0**	**0**	**16**

RESPONSIBLE AGENCY: **FDOT**

Item Segment TOTAL ALL Years ALL Phases: $494

Item Number: 432748 **Item TOTAL ALL Years ALL Phases ALL Segments: $6,165**

TPO Project No:	DT4329501
LRTP Ref:	06-10
County:	DIST/ST-WIDE
Roadway ID:	
Lanes Exist:	
Lanes Improved:	
Lanes Added:	
Project Length:	
District:	6

Project Description: **DISTRICTWIDE PROGRAM MANAGEMENT CONTRACT ADMIN SUPPORT**

Type of Work: **PRELIMINARY ENGINEERING** SIS or Non-SIS: **No**

Extra Description:

PHASE :	Funding Source	<2022	2021 - 2022	2022 - 2023	2023 - 2024	2024 - 2025	2025 - 2026	>2026	All Years
		Proposed Funding (in $000s)							
		4,096	0	0	0	0	0	0	4,096
PRELIMINARY ENGINEERING	**Total**	**4,096**	**0**	**0**	**0**	**0**	**0**	**0**	**4,096**

RESPONSIBLE AGENCY: **FDOT**

Item Segment TOTAL ALL Years ALL Phases: $4,096

Item Number: 432950 **Item TOTAL ALL Years ALL Phases ALL Segments: $9,774**

DRAFT

HIGHWAYS

TPO Project No:	DT4329502
LRTP Ref:	06-10
County:	DIST/ST-WIDE
Roadway ID:	
Lanes Exist:	
Lanes Improved:	
Lanes Added:	
Project Length:	
District:	6

Project Description: **DISTRICTWIDE PROGRAM MANAGEMENT CONTRACT ADMIN SUPPORT**

Type of Work: **PRELIMINARY ENGINEERING** SIS or Non-SIS: **No**

Extra Description:

PHASE :	Funding Source	Proposed Funding (in $000s) <2022	2021 - 2022	2022 - 2023	2023 - 2024	2024 - 2025	2025 - 2026	>2026	All Years
	DDR	1,000	0	0	0	0	0	0	1,000
	DS	178	900	900	900	900	900	0	4,678
PRELIMINARY ENGINEERING	Total	1,178	900	900	900	900	900	0	5,678

RESPONSIBLE AGENCY: **FDOT**

Item Segment TOTAL ALL Years ALL Phases: $5,678

Item Number: 432950 Item TOTAL ALL Years ALL Phases ALL Segments: $9,774

TPO Project No:	DT4332641
LRTP Ref:	06-09
County:	MIAMI-DADE
Roadway ID:	
Lanes Exist:	
Lanes Improved:	
Lanes Added:	
Project Length:	0.592
District:	6

Project Description: **SR 94 / KENDALL DRIVE FROM W OF SW 127 AVE TO W OF SW 122 AVE**

Type of Work: **INTERSECTION IMPROVEMENT** SIS or Non-SIS: **No**

Extra Description:

PHASE :	Funding Source	Proposed Funding (in $000s) <2022	2021 - 2022	2022 - 2023	2023 - 2024	2024 - 2025	2025 - 2026	>2026	All Years
		87	0	0	0	0	0	0	87
		221	0	0	0	0	0	0	221
PRELIMINARY ENGINEERING	Total	308	0	0	0	0	0	0	308
		2	0	0	0	0	0	0	2
RIGHT OF WAY	Total	2	0	0	0	0	0	0	2
		104	0	0	0	0	0	0	104
		1,234	0	0	0	0	0	0	1,234
		54	0	0	0	0	0	0	54
CONSTRUCTION	Total	1,392	0	0	0	0	0	0	1,392

RESPONSIBLE AGENCY: **FDOT**

Item Segment TOTAL ALL Years ALL Phases: $1,702

Item Number: 433264 Item TOTAL ALL Years ALL Phases ALL Segments: $11,397

DRAFT

HIGHWAYS

TPO Project No:	DT4332642
LRTP Ref:	06-09
County:	MIAMI-DADE
Roadway ID:	
Lanes Exist:	
Lanes Improved:	
Lanes Added:	
Project Length:	0.591
District:	6

Project Description: **SR 94 / KENDALL DR / SW 88 ST FROM E OF SW 132 AVE TO SW 122 AVE**

Type of Work: **RESURFACING**

SIS or Non-SIS: **No**

Extra Description:

PHASE :	Funding Source	Proposed Funding (in $000s) <2022	2021 - 2022	2022 - 2023	2023 - 2024	2024 - 2025	2025 - 2026	>2026	All Years
		145	0	0	0	0	0	0	145
		378	0	0	0	0	0	0	378
PRELIMINARY ENGINEERING	Total	523	0	0	0	0	0	0	523
		11	0	0	0	0	0	0	11
		10	0	0	0	0	0	0	10
RAILROAD & UTILITIES	Total	21	0	0	0	0	0	0	21
		287	0	0	0	0	0	0	287
		1,614	0	0	0	0	0	0	1,614
		48	0	0	0	0	0	0	48
CONSTRUCTION	Total	1,949	0	0	0	0	0	0	1,949
		100	0	0	0	0	0	0	100
ALTERNATIVE CONTRACTING INCENTIVES	Total	100	0	0	0	0	0	0	100

RESPONSIBLE AGENCY: **FDOT**

Item Segment TOTAL ALL Years ALL Phases: $2,593

Item Number: 433264 Item TOTAL ALL Years ALL Phases ALL Segments: $11,397

TPO Project No:	DT4332643
LRTP Ref:	06-09
County:	MIAMI-DADE
Roadway ID:	
Lanes Exist:	
Lanes Improved:	
Lanes Added:	
Project Length:	2.098
District:	6

Project Description: **SR 94 / KENDALL DR / SW 88 ST FROM E OF SW 150 AVE TO E OF SW 132 AVE**

Type of Work: **RESURFACING**

SIS or Non-SIS: **No**

Extra Description:

PHASE :	Funding Source	Proposed Funding (in $000s) <2022	2021 - 2022	2022 - 2023	2023 - 2024	2024 - 2025	2025 - 2026	>2026	All Years
	ACSA	29	0	0	0	0	0	0	29
	DDR	8	0	0	0	0	0	0	8
	DIH	52	0	0	0	0	0	0	52
	DS	113	0	0	0	0	0	0	113

DRAFT

HIGHWAYS

TPO Project No:	DT4332643
LRTP Ref:	06-09
County:	MIAMI-DADE
Roadway ID:	
Lanes Exist:	
Lanes Improved:	
Lanes Added:	
Project Length:	2.098
District:	6

Project Description: **SR 94 / KENDALL DR / SW 88 ST FROM E OF SW 150 AVE TO E OF SW 132 AVE**

Type of Work: **RESURFACING**

SIS or Non-SIS: **No**

Extra Description:

PHASE :	Funding Source	<2022	2021 - 2022	2022 - 2023	2023 - 2024	2024 - 2025	2025 - 2026	>2026	All Years
		Proposed Funding (in $000s)							
	DS	8	0	0	0	0	0	0	8
	HSP	202	0	0	0	0	0	0	202
	SA	827	0	0	0	0	0	0	827
PRELIMINARY ENGINEERING	**Total**	**1,239**	**0**	**0**	**0**	**0**	**0**	**0**	**1,239**
	DIH	4	0	0	0	0	0	0	4
	DS	48	0	0	0	0	0	0	48
RIGHT OF WAY	**Total**	**52**	**0**	**0**	**0**	**0**	**0**	**0**	**52**
	DDR	1	0	0	0	0	0	0	1
	LF	17	0	0	0	0	0	0	17
RAILROAD & UTILITIES	**Total**	**18**	**0**	**0**	**0**	**0**	**0**	**0**	**18**
	ACSA	425	0	0	0	0	0	0	425
	ACSS	271	0	0	0	0	0	0	271
	DDR	13	0	0	0	0	0	0	13
	DDR	53	0	0	0	0	0	0	53
	DIH	150	0	0	0	0	0	0	150
	DS	10	0	0	0	0	0	0	10
	SA	4,230	0	0	0	0	0	0	4,230
CONSTRUCTION	**Total**	**5,152**	**0**	**0**	**0**	**0**	**0**	**0**	**5,152**
	SA	0	390	0	0	0	0	0	390
ALTERNATIVE CONTRACTING INCENTIVES	**Total**	**0**	**390**	**0**	**0**	**0**	**0**	**0**	**390**

RESPONSIBLE AGENCY: **FDOT**

Item Segment TOTAL ALL Years ALL Phases: $6,851

Item Number: 433264 **Item TOTAL ALL Years ALL Phases ALL Segments: $11,397**

DRAFT

HIGHWAYS

TPO Project No:	DT4332644
LRTP Ref:	06-09
County:	MIAMI-DADE
Roadway ID:	
Lanes Exist:	
Lanes Improved:	
Lanes Added:	
Project Length:	0.861
District:	6

Project Description: **SR 94 / KENDALL DR / SW 88 ST MEDIAN MOD BETWEEN SW 149 AVE & SW 147 AVE**

Type of Work: **INTERSECTION IMPROVEMENT**

SIS or Non-SIS: **No**

Extra Description:

PHASE :	Funding Source	Proposed Funding (in $000s) <2022	2021 - 2022	2022 - 2023	2023 - 2024	2024 - 2025	2025 - 2026	>2026	All Years
	DIH	2	0	0	0	0	0	0	2
PRELIMINARY ENGINEERING	**Total**	**2**	**0**	**0**	**0**	**0**	**0**	**0**	**2**
	LF	5	0	0	0	0	0	0	5
RAILROAD & UTILITIES	**Total**	**5**	**0**	**0**	**0**	**0**	**0**	**0**	**5**
	ACSS	31	0	0	0	0	0	0	31
	DDR	2	0	0	0	0	0	0	2
	DIH	8	0	0	0	0	0	0	8
	GFSA	13	0	0	0	0	0	0	13
	SA	180	0	0	0	0	0	0	180
CONSTRUCTION	**Total**	**234**	**0**	**0**	**0**	**0**	**0**	**0**	**234**
	SA	0	10	0	0	0	0	0	10
ALTERNATIVE CONTRACTING INCENTIVES	**Total**	**0**	**10**	**0**	**0**	**0**	**0**	**0**	**10**

RESPONSIBLE AGENCY: **FDOT**

Item Segment TOTAL ALL Years ALL Phases: $251

Item Number: 433264

Item TOTAL ALL Years ALL Phases ALL Segments: $11,397

DRAFT

HIGHWAYS

TPO Project No:	DT4335341
LRTP Ref:	06-10
County:	DIST/ST-WIDE
Roadway ID:	
Lanes Exist:	
Lanes Improved:	
Lanes Added:	
Project Length:	
District:	6

Project Description: **ITS OPERATIONS HARDWARE / SOFTWARE AND REPLACEMENT EQUIPMENT**

Type of Work: **TRAFFIC MANAGEMENT CENTERS**

SIS or Non-SIS: **Yes**

Extra Description:

PHASE :	Funding Source	Proposed Funding (in $000s) <2022	2021 - 2022	2022 - 2023	2023 - 2024	2024 - 2025	2025 - 2026	>2026	All Years
	DITS	1,124	125	125	125	125	125	0	1,749
	DS	626	0	0	0	0	0	0	626
	DSBD	51	0	0	0	0	0	0	51
	NHPP	182	0	0	0	0	0	0	182
CAPITAL	Total	1,983	125	125	125	125	125	0	2,608

RESPONSIBLE AGENCY: **FDOT**

Item Segment TOTAL ALL Years ALL Phases: $2,608

Item Number: 433534 **Item TOTAL ALL Years ALL Phases ALL Segments: $2,608**

TPO Project No:	DT4346641
LRTP Ref:	06-09
County:	DIST/ST-WIDE
Roadway ID:	
Lanes Exist:	
Lanes Improved:	
Lanes Added:	
Project Length:	
District:	6

Project Description: **DISTRICTWIDE TRAFFIC OPERATIONS - SAFETY STUDIES CONSULTANT**

Type of Work: **SAFETY PROJECT**

SIS or Non-SIS: **No**

Extra Description:

PHASE :	Funding Source	Proposed Funding (in $000s) <2022	2021 - 2022	2022 - 2023	2023 - 2024	2024 - 2025	2025 - 2026	>2026	All Years
	DIH	2	5	0	0	0	0	0	7
	DS	900	100	0	0	0	0	0	1,000
PRELIMINARY ENGINEERING	Total	902	105	0	0	0	0	0	1,007

RESPONSIBLE AGENCY: **FDOT**

Item Segment TOTAL ALL Years ALL Phases: $1,007

Item Number: 434664 **Item TOTAL ALL Years ALL Phases ALL Segments: $1,927**

DRAFT

HIGHWAYS

TPO Project No:	DT4346642
LRTP Ref:	06-09
County:	DIST/ST-WIDE
Roadway ID:	
Lanes Exist:	
Lanes Improved:	
Lanes Added:	
Project Length:	
District:	6

Project Description: **DISTRICTWIDE TRAFFIC OPERATIONS - SAFETY STUDIES CONSULTANT**

Type of Work: **SAFETY PROJECT**

SIS or Non-SIS: **No**

Extra Description:

PHASE :	Funding Source	<2022	2021 - 2022	2022 - 2023	2023 - 2024	2024 - 2025	2025 - 2026	>2026	All Years
		Proposed Funding (in $000s)							
	DIH	0	0	5	5	5	5	0	20
	DS	0	0	300	200	200	200	0	900
PRELIMINARY ENGINEERING	Total	0	0	305	205	205	205	0	920

RESPONSIBLE AGENCY: **FDOT**

Item Segment TOTAL ALL Years ALL Phases: $920

Item Number: 434664 Item TOTAL ALL Years ALL Phases ALL Segments: $1,927

TPO Project No:	DT4346761
LRTP Ref:	06-10
County:	MIAMI-DADE
Roadway ID:	
Lanes Exist:	
Lanes Improved:	
Lanes Added:	
Project Length:	
District:	6

Project Description: **SR 9A / I-95 EXPRESS OPERATIONS & MAINTENANCE INCIDENT MGMT / RD RANGERS**

Type of Work: **OTHER ITS**

SIS or Non-SIS: **Yes**

Extra Description:

PHASE :	Funding Source	<2022	2021 - 2022	2022 - 2023	2023 - 2024	2024 - 2025	2025 - 2026	>2026	All Years
		Proposed Funding (in $000s)							
	TOBD	5	0	0	0	0	0	0	5
CONSTRUCTION	Total	5	0	0	0	0	0	0	5
	DIH	3	5	5	0	0	0	0	13
	TOBD	11,393	2,824	1,872	0	0	0	0	16,089
OPERATIONS	Total	11,396	2,829	1,877	0	0	0	0	16,102

RESPONSIBLE AGENCY: **FDOT**

Item Segment TOTAL ALL Years ALL Phases: $16,107

Item Number: 434676 Item TOTAL ALL Years ALL Phases ALL Segments: $28,052

DRAFT

HIGHWAYS

TPO Project No:	DT4346762
LRTP Ref:	06-10
County:	MIAMI-DADE
Roadway ID:	
Lanes Exist:	
Lanes Improved:	
Lanes Added:	
Project Length:	
District:	6

Project Description: **I-95 EXPRESS LANES INCIDENT MANAGEMENT ROAD RANGER SERVICE PATROLS**

Type of Work: **OTHER ITS**

SIS or Non-SIS: **No**

Extra Description:

PHASE :	Funding Source	Proposed Funding (in $000s) <2022	2021 - 2022	2022 - 2023	2023 - 2024	2024 - 2025	2025 - 2026	>2026	All Years
	TOBD	0	0	323	3,874	3,874	3,874	0	11,945
OPERATIONS	**Total**	**0**	**0**	**323**	**3,874**	**3,874**	**3,874**	**0**	**11,945**

RESPONSIBLE AGENCY: **FDOT**

Item Segment TOTAL ALL Years ALL Phases: $11,945

Item Number: 434676 **Item TOTAL ALL Years ALL Phases ALL Segments: $28,052**

TPO Project No:	DT4346881
LRTP Ref:	06-09
County:	MIAMI-DADE
Roadway ID:	
Lanes Exist:	
Lanes Improved:	
Lanes Added:	
Project Length:	0.270
District:	6

Project Description: **FLORIDA INTERNATIONAL UNIVERSITY - UNIVERSITY CITY PROSPERITY PROJECT ALONG SW 109 AVE & SR 90 / SW 8 ST**

Type of Work: **PEDESTRIAN/WILDLIFE OVERPASS**

SIS or Non-SIS: **No**

Extra Description:

PHASE :	Funding Source	Proposed Funding (in $000s) <2022	2021 - 2022	2022 - 2023	2023 - 2024	2024 - 2025	2025 - 2026	>2026	All Years
		38	0	0	0	0	0	0	38
		0	0	0	0	0	0	0	0
		130	0	0	0	0	0	0	130
		328	0	0	0	0	0	0	328
PRELIMINARY ENGINEERING	**Total**	**496**	**0**	**0**	**0**	**0**	**0**	**0**	**496**
		1,613	0	0	0	0	0	0	1,613
RIGHT OF WAY	**Total**	**1,613**	**0**	**0**	**0**	**0**	**0**	**0**	**1,613**
		23	0	0	0	0	0	0	23
		0	0	0	0	0	0	0	0
		2,214	0	0	0	0	0	0	2,214
		11,267	0	0	0	0	0	0	11,267

DRAFT

HIGHWAYS

TPO Project No:	DT4346881
LRTP Ref:	06-09
County:	MIAMI-DADE
Roadway ID:	
Lanes Exist:	
Lanes Improved:	
Lanes Added:	
Project Length:	0.270
District:	6

Project Description: **FLORIDA INTERNATIONAL UNIVERSITY - UNIVERSITY CITY PROSPERITY PROJECT ALONG SW 109 AVE & SR 90 / SW 8 ST**

Type of Work: **PEDESTRIAN/WILDLIFE OVERPASS** SIS or Non-SIS: **No**

Extra Description:

PHASE :	Funding Source	Proposed Funding (in $000s) <2022	2021 - 2022	2022 - 2023	2023 - 2024	2024 - 2025	2025 - 2026	>2026	All Years
		975	0	0	0	0	0	0	975
CONSTRUCTION	Total	14,479	0	0	0	0	0	0	14,479

RESPONSIBLE AGENCY: **FDOT**

Item Segment TOTAL ALL Years ALL Phases: $16,588

Item Number: 434688 Item TOTAL ALL Years ALL Phases ALL Segments: $16,588

TPO Project No:	DT4347681
LRTP Ref:	06-09
County:	MIAMI-DADE
Roadway ID:	
Lanes Exist:	
Lanes Improved:	
Lanes Added:	
Project Length:	1.078
District:	6

Project Description: **SR 932 / NW 103 ST FROM SR 826 TO W 12 AVE**

Type of Work: **INTERSECTION IMPROVEMENT** SIS or Non-SIS: **No**

Extra Description:

PHASE :	Funding Source	Proposed Funding (in $000s) <2022	2021 - 2022	2022 - 2023	2023 - 2024	2024 - 2025	2025 - 2026	>2026	All Years
		228	0	0	0	0	0	0	228
		294	0	0	0	0	0	0	294
		342	0	0	0	0	0	0	342
PRELIMINARY ENGINEERING	Total	864	0	0	0	0	0	0	864
		46	0	0	0	0	0	0	46
RIGHT OF WAY	Total	46	0	0	0	0	0	0	46
		107	0	0	0	0	0	0	107
		778	0	0	0	0	0	0	778

DRAFT

HIGHWAYS

TPO Project No:	DT4347681
LRTP Ref:	06-09
County:	MIAMI-DADE
Roadway ID:	
Lanes Exist:	
Lanes Improved:	
Lanes Added:	
Project Length:	1.078
District:	6

Project Description: **SR 932 / NW 103 ST** **FROM SR 826** **TO W 12 AVE**

Type of Work: **INTERSECTION IMPROVEMENT** SIS or Non-SIS: **No**

Extra Description:

PHASE :	Funding Source	Proposed Funding (in $000s) <2022	2021 - 2022	2022 - 2023	2023 - 2024	2024 - 2025	2025 - 2026	>2026	All Years
		31	0	0	0	0	0	0	31
CONSTRUCTION	Total	916	0	0	0	0	0	0	916

RESPONSIBLE AGENCY: **FDOT**

Item Segment TOTAL ALL Years ALL Phases: $1,826

Item Number: 434768 **Item TOTAL ALL Years ALL Phases ALL Segments: $8,797**

TPO Project No:	DT4347682
LRTP Ref:	06-09
County:	MIAMI-DADE
Roadway ID:	
Lanes Exist:	
Lanes Improved:	
Lanes Added:	
Project Length:	2.243
District:	6

Project Description: **SR 932 / NW 103 ST** **FROM EAST OF W 12 AVE** **TO E 5 AVE**

Type of Work: **INTERSECTION IMPROVEMENT** SIS or Non-SIS: **No**

Extra Description:

PHASE :	Funding Source	Proposed Funding (in $000s) <2022	2021 - 2022	2022 - 2023	2023 - 2024	2024 - 2025	2025 - 2026	>2026	All Years
		305	0	0	0	0	0	0	305
PRELIMINARY ENGINEERING	Total	305	0	0	0	0	0	0	305
		3	0	0	0	0	0	0	3
RIGHT OF WAY	Total	3	0	0	0	0	0	0	3
		59	0	0	0	0	0	0	59
		414	0	0	0	0	0	0	414
		22	0	0	0	0	0	0	22
CONSTRUCTION	Total	495	0	0	0	0	0	0	495

RESPONSIBLE AGENCY: **FDOT**

Item Segment TOTAL ALL Years ALL Phases: $803

Item Number: 434768 **Item TOTAL ALL Years ALL Phases ALL Segments: $8,797**

DRAFT

HIGHWAYS

TPO Project No:	DT4347683
LRTP Ref:	06-09
County:	MIAMI-DADE
Roadway ID:	
Lanes Exist:	
Lanes Improved:	
Lanes Added:	
Project Length:	1.638
District:	6

Project Description: **SR 932 / NW 103 ST / W 49 ST** **FROM W 3 AVE** **TO E 10 AVE**

Type of Work: **RESURFACING**

SIS or Non-SIS: **No**

Extra Description:

PHASE :	Funding Source	Proposed Funding (in $000s) <2022	2021 - 2022	2022 - 2023	2023 - 2024	2024 - 2025	2025 - 2026	>2026	All Years
	DDR	475	0	0	0	0	0	0	475
	DIH	34	0	0	0	0	0	0	34
	DS	68	0	0	0	0	0	0	68
PRELIMINARY ENGINEERING	**Total**	**577**	**0**	**0**	**0**	**0**	**0**	**0**	**577**
	DS	0	7	0	0	0	0	0	7
	LF	0	16	0	0	0	0	0	16
RAILROAD & UTILITIES	**Total**	**0**	**23**	**0**	**0**	**0**	**0**	**0**	**23**
	ACSA	0	1,092	0	0	0	0	0	1,092
	DDR	0	1,111	0	0	0	0	0	1,111
	DIH	0	84	0	0	0	0	0	84
	DS	0	31	0	0	0	0	0	31
	DS	0	594	0	0	0	0	0	594
	SA	0	95	0	0	0	0	0	95
CONSTRUCTION	**Total**	**0**	**3,007**	**0**	**0**	**0**	**0**	**0**	**3,007**
	SA	0	0	140	0	0	0	0	140
ALTERNATIVE CONTRACTING INCENTIVES	**Total**	**0**	**0**	**140**	**0**	**0**	**0**	**0**	**140**

RESPONSIBLE AGENCY: **FDOT**

Item Segment TOTAL ALL Years ALL Phases: **$3,747**

Item Number: **434768** **Item TOTAL ALL Years ALL Phases ALL Segments:** **$8,797**

DRAFT

HIGHWAYS

TPO Project No:	DT4347684
LRTP Ref:	06-09
County:	MIAMI-DADE
Roadway ID:	
Lanes Exist:	
Lanes Improved:	
Lanes Added:	
Project Length:	0.001
District:	6

Project Description: **SR 932 / NW 103 ST / W 49 ST AND LEJEUNE RD / E 8 AVE**

Type of Work: **INTERSECTION IMPROVEMENT**

SIS or Non-SIS: **No**

Extra Description:

PHASE :	Funding Source	Proposed Funding (in $000s) <2022	2021 - 2022	2022 - 2023	2023 - 2024	2024 - 2025	2025 - 2026	>2026	All Years
	ACID	84	0	0	0	0	0	0	84
	DIH	9	0	0	0	0	0	0	9
PRELIMINARY ENGINEERING	**Total**	**93**	**0**	**0**	**0**	**0**	**0**	**0**	**93**
	DDR	473	100	0	0	0	0	0	573
	DIH	41	5	0	0	0	0	0	46
	DS	860	40	0	0	0	0	0	900
RIGHT OF WAY	**Total**	**1,374**	**145**	**0**	**0**	**0**	**0**	**0**	**1,519**
	ACSS	0	699	0	0	0	0	0	699
	DIH	0	22	0	0	0	0	0	22
	DS	0	10	0	0	0	0	0	10
	DS	0	38	0	0	0	0	0	38
CONSTRUCTION	**Total**	**0**	**769**	**0**	**0**	**0**	**0**	**0**	**769**
	SA	0	0	40	0	0	0	0	40
ALTERNATIVE CONTRACTING INCENTIVES	**Total**	**0**	**0**	**40**	**0**	**0**	**0**	**0**	**40**

RESPONSIBLE AGENCY: **FDOT**

Item Segment TOTAL ALL Years ALL Phases: $2,421

Item Number: 434768

Item TOTAL ALL Years ALL Phases ALL Segments: $8,797

DRAFT

HIGHWAYS

TPO Project No:	DT4352011
LRTP Ref:	06-10
County:	DIST/ST-WIDE
Roadway ID:	
Lanes Exist:	
Lanes Improved:	
Lanes Added:	
Project Length:	
District:	6

Project Description: **DISTRICT 6 - DISTRICTWIDE TRAFFIC SIGNAL SYSTEMS RETIMING PROJECT**

Type of Work: **TRAFFIC CONTROL DEVICES/SYSTEM** SIS or Non-SIS: **No**

Extra Description:

PHASE :	Funding Source	Proposed Funding (in $000s) <2022	2021 - 2022	2022 - 2023	2023 - 2024	2024 - 2025	2025 - 2026	>2026	All Years
		1,067	0	0	0	0	0	0	1,067
PRELIMINARY ENGINEERING	Total	1,067	0	0	0	0	0	0	1,067

RESPONSIBLE AGENCY: **FDOT**

Item Segment TOTAL ALL Years ALL Phases: $1,067

Item Number: 435201 **Item TOTAL ALL Years ALL Phases ALL Segments: $19,321**

TPO Project No:	DT4352012
LRTP Ref:	06-10
County:	DIST/ST-WIDE
Roadway ID:	
Lanes Exist:	
Lanes Improved:	
Lanes Added:	
Project Length:	
District:	6

Project Description: **DISTRICT 6 - SIGNAL RETIMING SERVICES**

Type of Work: **TRAFFIC CONTROL DEVICES/SYSTEM** SIS or Non-SIS: **No**

Extra Description:

PHASE :	Funding Source	Proposed Funding (in $000s) <2022	2021 - 2022	2022 - 2023	2023 - 2024	2024 - 2025	2025 - 2026	>2026	All Years
		3,997	0	0	0	0	0	0	3,997
PRELIMINARY ENGINEERING	Total	3,997	0	0	0	0	0	0	3,997

RESPONSIBLE AGENCY: **FDOT**

Item Segment TOTAL ALL Years ALL Phases: $3,997

Item Number: 435201 **Item TOTAL ALL Years ALL Phases ALL Segments: $19,321**

DRAFT

HIGHWAYS

TPO Project No:	DT4352013
LRTP Ref:	06-10
County:	DIST/ST-WIDE
Roadway ID:	
Lanes Exist:	
Lanes Improved:	
Lanes Added:	
Project Length:	
District:	6

Project Description: **TRAFFIC ENGINEERING DATA COLLECTION - CONTINUING SERVICES CONTRACT**

Type of Work: **TRAFFIC CONTROL DEVICES/SYSTEM** SIS or Non-SIS: **No**

Extra Description:

PHASE :	Funding Source	Proposed Funding (in $000s) <2022	2021 - 2022	2022 - 2023	2023 - 2024	2024 - 2025	2025 - 2026	>2026	All Years
		3,045	0	0	0	0	0	0	3,045
		48	0	0	0	0	0	0	48
PRELIMINARY ENGINEERING	Total	3,093	0	0	0	0	0	0	3,093

RESPONSIBLE AGENCY: **FDOT**

Item Segment TOTAL ALL Years ALL Phases: $3,093

Item Number: 435201 **Item TOTAL ALL Years ALL Phases ALL Segments: $19,321**

TPO Project No:	DT4352014
LRTP Ref:	06-10
County:	DIST/ST-WIDE
Roadway ID:	
Lanes Exist:	
Lanes Improved:	
Lanes Added:	
Project Length:	
District:	6

Project Description: **DISTRICT 6 - SIGNAL RETIMING SERVICES-CONTINUING CONTRACT**

Type of Work: **TRAFFIC CONTROL DEVICES/SYSTEM** SIS or Non-SIS: **No**

Extra Description:

PHASE :	Funding Source	Proposed Funding (in $000s) <2022	2021 - 2022	2022 - 2023	2023 - 2024	2024 - 2025	2025 - 2026	>2026	All Years
	DIH	16	5	0	0	0	0	0	21
	DITS	3,696	1,232	0	0	0	0	0	4,928
	DS	2	0	0	0	0	0	0	2
PRELIMINARY ENGINEERING	Total	3,714	1,237	0	0	0	0	0	4,951

RESPONSIBLE AGENCY: **FDOT**

Item Segment TOTAL ALL Years ALL Phases: $4,951

Item Number: 435201 **Item TOTAL ALL Years ALL Phases ALL Segments: $19,321**

DRAFT

HIGHWAYS

TPO Project No:	DT4352015
LRTP Ref:	06-10
County:	DIST/ST-WIDE
Roadway ID:	
Lanes Exist:	
Lanes Improved:	
Lanes Added:	
Project Length:	
District:	6

Project Description: **DISTRICTWIDE TRAFFIC ENGINEERING DATA COLLECTION CONTRACT**

Type of Work: **TRAFFIC CONTROL DEVICES/SYSTEM** SIS or Non-SIS: **No**

Extra Description:

PHASE :	Funding Source	Proposed Funding (in $000s) <2022	2021 - 2022	2022 - 2023	2023 - 2024	2024 - 2025	2025 - 2026	>2026	All Years
	DIH	5	5	5	0	0	0	0	15
	DS	250	500	500	0	0	0	0	1,250
PRELIMINARY ENGINEERING	Total	255	505	505	0	0	0	0	1,265

RESPONSIBLE AGENCY: **FDOT**

Item Segment TOTAL ALL Years ALL Phases: $1,265

Item Number: 435201 Item TOTAL ALL Years ALL Phases ALL Segments: $19,321

TPO Project No:	DT4352016
LRTP Ref:	06-10
County:	DIST/ST-WIDE
Roadway ID:	
Lanes Exist:	
Lanes Improved:	
Lanes Added:	
Project Length:	
District:	6

Project Description: **DISTRICT 6 - SIGNAL RETIMING SERVICES CONTINUING CONTRACT**

Type of Work: **TRAFFIC OPS IMPROVEMENT** SIS or Non-SIS: **No**

Extra Description:

PHASE :	Funding Source	Proposed Funding (in $000s) <2022	2021 - 2022	2022 - 2023	2023 - 2024	2024 - 2025	2025 - 2026	>2026	All Years
	DIH	0	0	5	5	5	5	0	20
	DITS	0	0	1,232	1,232	1,232	1,232	0	4,928
PRELIMINARY ENGINEERING	Total	0	0	1,237	1,237	1,237	1,237	0	4,948

RESPONSIBLE AGENCY: **FDOT**

Item Segment TOTAL ALL Years ALL Phases: $4,948

Item Number: 435201 Item TOTAL ALL Years ALL Phases ALL Segments: $19,321

DRAFT

HIGHWAYS

TPO Project No:	DT4354121
LRTP Ref:	06-09
County:	MIAMI-DADE
Roadway ID:	
Lanes Exist:	
Lanes Improved:	
Lanes Added:	
Project Length:	
District:	6

Project Description: **I-75 EXPRESS TOLL OPERATIONS MIAMI-DADE COUNTY**

Type of Work: **TOLL COLLECTION**

SIS or Non-SIS: **No**

Extra Description:

PHASE :	Funding Source	Proposed Funding (in $000s) <2022	2021 - 2022	2022 - 2023	2023 - 2024	2024 - 2025	2025 - 2026	>2026	All Years
	TOBG	2,616	2,700	2,775	2,875	2,600	2,600	0	16,166
OPERATIONS	Total	2,616	2,700	2,775	2,875	2,600	2,600	0	16,166

RESPONSIBLE AGENCY: **FDOT**

Item Segment TOTAL ALL Years ALL Phases: $16,166

Item Number: 435412 **Item TOTAL ALL Years ALL Phases ALL Segments: $16,166**

TPO Project No:	DT4355051
LRTP Ref:	06-08
County:	MIAMI-DADE
Roadway ID:	
Lanes Exist:	
Lanes Improved:	
Lanes Added:	
Project Length:	
District:	6

Project Description: **CITY OF MIAMI GARDENS - NW 199 ST / BETTY FERGUSON RECREATION COMPLEX**

Type of Work: **BIKE PATH/TRAIL**

SIS or Non-SIS: **No**

Extra Description:

PHASE :	Funding Source	Proposed Funding (in $000s) <2022	2021 - 2022	2022 - 2023	2023 - 2024	2024 - 2025	2025 - 2026	>2026	All Years
	LF	111	0	0	0	0	0	0	111
PRELIMINARY ENGINEERING	Total	111	0	0	0	0	0	0	111
	LF	0	0	0	219	0	0	0	219
	SA	0	0	0	5	0	0	0	5
	TALT	0	0	0	624	0	0	0	624
	TALU	0	0	0	376	0	0	0	376
CONSTRUCTION	Total	0	0	0	1,224	0	0	0	1,224

RESPONSIBLE AGENCY: **FDOT**

Item Segment TOTAL ALL Years ALL Phases: $1,335

Item Number: 435505 **Item TOTAL ALL Years ALL Phases ALL Segments: $1,335**

DRAFT

HIGHWAYS

TPO Project No:	DT4355061
LRTP Ref:	06-09
County:	MIAMI-DADE
Roadway ID:	
Lanes Exist:	
Lanes Improved:	
Lanes Added:	
Project Length:	7.550
District:	6

Project Description: **SR 90 / SW 8 ST TRAFFIC SIGNAL UPDATE PILOT PROJECT**

Type of Work: **TRAFFIC SIGNAL UPDATE**

SIS or Non-SIS: **No**

Extra Description:

PHASE :	Funding Source	Proposed Funding (in $000s) <2022	2021 - 2022	2022 - 2023	2023 - 2024	2024 - 2025	2025 - 2026	>2026	All Years
		126	0	0	0	0	0	0	126
PRELIMINARY ENGINEERING	Total	126	0	0	0	0	0	0	126
		336	0	0	0	0	0	0	336
DESIGN/BUILD	Total	336	0	0	0	0	0	0	336
		3,862	0	0	0	0	0	0	3,862
CAPITAL	Total	3,862	0	0	0	0	0	0	3,862

RESPONSIBLE AGENCY: **FDOT**

Item Segment TOTAL ALL Years ALL Phases: $4,324

Item Number: 435506 **Item TOTAL ALL Years ALL Phases ALL Segments: $9,199**

TPO Project No:	DT4355063
LRTP Ref:	06-09
County:	MIAMI-DADE
Roadway ID:	
Lanes Exist:	
Lanes Improved:	
Lanes Added:	
Project Length:	
District:	6

Project Description: **SR 90 ASCT PILOT PROJECT OPERATION OF MIAMI-DADE COUNTY TRAFFIC SIGNAL FACILITY**

Type of Work: **TRAFFIC SIGNAL UPDATE**

SIS or Non-SIS: **No**

Extra Description:

PHASE :	Funding Source	Proposed Funding (in $000s) <2022	2021 - 2022	2022 - 2023	2023 - 2024	2024 - 2025	2025 - 2026	>2026	All Years
	DIH	145	0	0	0	0	0	0	145
CONSTRUCTION	Total	145	0	0	0	0	0	0	145
	DS	2,238	503	396	193	0	0	0	3,330
OPERATIONS	Total	2,238	503	396	193	0	0	0	3,330

RESPONSIBLE AGENCY: **FDOT**

Item Segment TOTAL ALL Years ALL Phases: $3,475

Item Number: 435506 **Item TOTAL ALL Years ALL Phases ALL Segments: $9,199**

DRAFT

HIGHWAYS

TPO Project No:	DT4355064
LRTP Ref:	06-09
County:	MIAMI-DADE
Roadway ID:	
Lanes Exist:	
Lanes Improved:	
Lanes Added:	
Project Length:	
District:	6

Project Description: **DISTRICTWIDE ACTIVE ARTERIAL MANAGEMENT SERVICES**

Type of Work: **TRAFFIC SIGNAL UPDATE**

SIS or Non-SIS: **No**

Extra Description:

PHASE :	Funding Source	Proposed Funding (in $000s) <2022	2021 - 2022	2022 - 2023	2023 - 2024	2024 - 2025	2025 - 2026	>2026	All Years
	DS	0	0	0	0	700	700	0	1,400
OPERATIONS	Total	0	0	0	0	700	700	0	1,400

RESPONSIBLE AGENCY: **FDOT**

Item Segment TOTAL ALL Years ALL Phases: $1,400

Item Number: 435506 **Item TOTAL ALL Years ALL Phases ALL Segments: $9,199**

TPO Project No:	DT4355731
LRTP Ref:	06-09
County:	DIST/ST-WIDE
Roadway ID:	
Lanes Exist:	
Lanes Improved:	
Lanes Added:	
Project Length:	
District:	6

Project Description: **DISTRICTWIDE TRAFFIC ENGINEERING SUPPORT SERVICES**

Type of Work: **TRAFFIC ENGINEERING STUDY**

SIS or Non-SIS: **No**

Extra Description:

PHASE :	Funding Source	Proposed Funding (in $000s) <2022	2021 - 2022	2022 - 2023	2023 - 2024	2024 - 2025	2025 - 2026	>2026	All Years
		2,071	0	0	0	0	0	0	2,071
PRELIMINARY ENGINEERING	Total	2,071	0	0	0	0	0	0	2,071

RESPONSIBLE AGENCY: **FDOT**

Item Segment TOTAL ALL Years ALL Phases: $2,071

Item Number: 435573 **Item TOTAL ALL Years ALL Phases ALL Segments: $5,599**

DRAFT

HIGHWAYS

TPO Project No:	DT4355732
LRTP Ref:	06-09
County:	DIST/ST-WIDE
Roadway ID:	
Lanes Exist:	
Lanes Improved:	
Lanes Added:	
Project Length:	
District:	6

Project Description: **DISTRICTWIDE PEDESTRIAN & BICYCLE SAFETY PROGRAM CONSULTANT**

Type of Work: **TRAFFIC ENGINEERING STUDY**

SIS or Non-SIS: **No**

Extra Description:

PHASE :	Funding Source	Proposed Funding (in $000s) <2022	2021 - 2022	2022 - 2023	2023 - 2024	2024 - 2025	2025 - 2026	>2026	All Years
		1,503	0	0	0	0	0	0	1,503
PRELIMINARY ENGINEERING	Total	1,503	0	0	0	0	0	0	1,503

RESPONSIBLE AGENCY: **FDOT**

Item Segment TOTAL ALL Years ALL Phases: $1,503

Item Number: 435573 **Item TOTAL ALL Years ALL Phases ALL Segments: $5,599**

TPO Project No:	DT4355733
LRTP Ref:	06-09
County:	DIST/ST-WIDE
Roadway ID:	
Lanes Exist:	
Lanes Improved:	
Lanes Added:	
Project Length:	
District:	6

Project Description: **DISTRICTWIDE PEDESTRIAN & BICYCLE SAFETY PROGRAM CONSULTANT**

Type of Work: **TRAFFIC ENGINEERING STUDY**

SIS or Non-SIS: **No**

Extra Description:

PHASE :	Funding Source	Proposed Funding (in $000s) <2022	2021 - 2022	2022 - 2023	2023 - 2024	2024 - 2025	2025 - 2026	>2026	All Years
	DIH	25	5	5	5	5	0	0	45
	DS	475	300	300	300	300	0	0	1,675
PRELIMINARY ENGINEERING	Total	500	305	305	305	305	0	0	1,720

RESPONSIBLE AGENCY: **FDOT**

Item Segment TOTAL ALL Years ALL Phases: $1,720

Item Number: 435573 **Item TOTAL ALL Years ALL Phases ALL Segments: $5,599**

DRAFT

HIGHWAYS

TPO Project No:	DT4355734
LRTP Ref:	06-09
County:	DIST/ST-WIDE
Roadway ID:	
Lanes Exist:	
Lanes Improved:	
Lanes Added:	
Project Length:	
District:	6

Project Description: **DISTRICTWIDE PEDESTRIAN & BICYCLE SAFETY PROGRAM CONSULTANT**

Type of Work: **TRAFFIC ENGINEERING STUDY**

SIS or Non-SIS: **No**

Extra Description:

PHASE :	Funding Source	<2022	2021 - 2022	2022 - 2023	2023 - 2024	2024 - 2025	2025 - 2026	>2026	All Years
		Proposed Funding (in $000s)							
	DIH	0	0	0	0	0	5	0	5
	DS	0	0	0	0	0	300	0	300
PRELIMINARY ENGINEERING	Total	0	0	0	0	0	305	0	305

RESPONSIBLE AGENCY: **FDOT**

Item Segment TOTAL ALL Years ALL Phases: $305

Item Number: 435573 Item TOTAL ALL Years ALL Phases ALL Segments: $5,599

TPO Project No:	DT4357601
LRTP Ref:	07-26
County:	MIAMI-DADE
Roadway ID:	
Lanes Exist:	
Lanes Improved:	
Lanes Added:	
Project Length:	1.888
District:	6

Project Description: **SR 826 / PALMETTO EXPWY FROM I-75 TO NORTH OF CANAL C-8 BRIDGE (APPROX NW 162 ST)**

Type of Work: **ADD LANES & RECONSTRUCT**

SIS or Non-SIS: **Yes**

Extra Description:

PHASE :	Funding Source	<2022	2021 - 2022	2022 - 2023	2023 - 2024	2024 - 2025	2025 - 2026	>2026	All Years
		Proposed Funding (in $000s)							
	ACNP	1,383	0	0	0	0	0	0	1,383
	DIH	256	10	0	0	0	0	0	266
	DS	197	0	0	0	0	0	0	197
	LF	514	0	0	0	0	0	0	514
	NHPP	9,819	0	0	0	0	0	0	9,819
PRELIMINARY ENGINEERING	Total	12,169	10	0	0	0	0	0	12,179
	ACNP	2,451	0	0	0	0	0	0	2,451
	DDR	771	0	0	0	0	0	0	771
	DIH	309	0	0	0	0	0	0	309
	DS	504	0	0	0	0	0	0	504
	DSBD	52	0	0	0	0	0	0	52
	NHPP	1,724	0	0	0	0	0	0	1,724
RIGHT OF WAY	Total	5,811	0	0	0	0	0	0	5,811

DRAFT

HIGHWAYS

TPO Project No:	DT4357601
LRTP Ref:	07-26
County:	MIAMI-DADE
Roadway ID:	
Lanes Exist:	
Lanes Improved:	
Lanes Added:	
Project Length:	1.888
District:	6

Project Description: **SR 826 / PALMETTO EXPWY** **FROM I-75** **TO NORTH OF CANAL C-8 BRIDGE (APPROX NW 162 ST)**

Type of Work: **ADD LANES & RECONSTRUCT** SIS or Non-SIS: **Yes**

Extra Description:

PHASE :	Funding Source	Proposed Funding (in $000s) <2022	2021 - 2022	2022 - 2023	2023 - 2024	2024 - 2025	2025 - 2026	>2026	All Years
	DS	1	0	0	0	0	0	0	1
CONSTRUCTION	Total	1	0	0	0	0	0	0	1

RESPONSIBLE AGENCY: **FDOT**

Item Segment TOTAL ALL Years ALL Phases: $17,991

Item Number: 435760 Item TOTAL ALL Years ALL Phases ALL Segments: $55,575

TPO Project No:	DT4357602
LRTP Ref:	07-26
County:	MIAMI-DADE
Roadway ID:	
Lanes Exist:	
Lanes Improved:	
Lanes Added:	
Project Length:	1.570
District:	6

Project Description: **SR 826 / PALMETTO EXPWY** **FROM NORTH OF CANAL C-8 BRIDGE (NW 162 ST)** **TO EAST OF NW 67 AVE**

Type of Work: **ADD LANES & RECONSTRUCT** SIS or Non-SIS: **Yes**

Extra Description:

PHASE :	Funding Source	Proposed Funding (in $000s) <2022	2021 - 2022	2022 - 2023	2023 - 2024	2024 - 2025	2025 - 2026	>2026	All Years
	DDR	757	0	0	0	0	0	0	757
	DI	6	0	0	0	0	0	0	6
	DIH	120	10	0	0	0	0	0	130
	DS	729	0	0	0	0	0	0	729
	DSBD	6,170	0	0	0	0	0	0	6,170
PRELIMINARY ENGINEERING	Total	7,782	10	0	0	0	0	0	7,792
	DDR	22	0	0	0	0	0	0	22
	DIH	17	0	0	0	0	0	0	17
RIGHT OF WAY	Total	39	0	0	0	0	0	0	39

DRAFT

HIGHWAYS

TPO Project No:	DT4357602
LRTP Ref:	07-26
County:	MIAMI-DADE
Roadway ID:	
Lanes Exist:	
Lanes Improved:	
Lanes Added:	
Project Length:	1.570
District:	6

Project Description: **SR 826 / PALMETTO EXPWY** **FROM NORTH OF CANAL C-8 BRIDGE (NW 162 ST)** **TO EAST OF NW 67 AVE**

Type of Work: **ADD LANES & RECONSTRUCT** SIS or Non-SIS: **Yes**

Extra Description:

PHASE :	Funding Source	Proposed Funding (in $000s) <2022	2021 - 2022	2022 - 2023	2023 - 2024	2024 - 2025	2025 - 2026	>2026	All Years
	PKYI	0	0	0	0	0	0	0	0
CONSTRUCTION	Total	0	0	0	0	0	0	0	0

RESPONSIBLE AGENCY: **FDOT**

Item Segment TOTAL ALL Years ALL Phases: $7,831

Item Number: 435760 **Item TOTAL ALL Years ALL Phases ALL Segments: $55,575**

TPO Project No:	DT4357603
LRTP Ref:	07-26
County:	MIAMI-DADE
Roadway ID:	
Lanes Exist:	
Lanes Improved:	
Lanes Added:	
Project Length:	0.973
District:	6

Project Description: **SR 826 / PALMETTO EXPWY** **FROM EAST OF NW 67 AVE** **TO EAST OF NW 57 AVE**

Type of Work: **ADD LANES & RECONSTRUCT** SIS or Non-SIS: **Yes**

Extra Description:

PHASE :	Funding Source	Proposed Funding (in $000s) <2022	2021 - 2022	2022 - 2023	2023 - 2024	2024 - 2025	2025 - 2026	>2026	All Years
	ACNP	614	0	0	0	0	0	0	614
	DIH	104	10	0	0	0	0	0	114
	DS	44	0	0	0	0	0	0	44
	NHPP	4,320	0	0	0	0	0	0	4,320
PRELIMINARY ENGINEERING	Total	5,082	10	0	0	0	0	0	5,092
	DS	0	0	0	0	0	0	0	0
CONSTRUCTION	Total	0	0	0	0	0	0	0	0

RESPONSIBLE AGENCY: **FDOT**

Item Segment TOTAL ALL Years ALL Phases: $5,092

Item Number: 435760 **Item TOTAL ALL Years ALL Phases ALL Segments: $55,575**

DRAFT

HIGHWAYS

TPO Project No:	DT4357604
LRTP Ref:	07-26
County:	MIAMI-DADE
Roadway ID:	
Lanes Exist:	
Lanes Improved:	
Lanes Added:	
Project Length:	1.207
District:	6

Project Description: **SR 826 / PALMETTO EXPWY** **FROM EAST OF NW 57 AVE** **TO EAST OF NW 42 AVE**

Type of Work: **ADD LANES & RECONSTRUCT** SIS or Non-SIS: **Yes**

Extra Description:

PHASE :	Funding Source	<2022	2021 - 2022	2022 - 2023	2023 - 2024	2024 - 2025	2025 - 2026	>2026	All Years
		Proposed Funding (in $000s)							
	ACNP	683	0	0	0	0	0	0	683
	DIH	97	10	0	0	0	0	0	107
	DS	52	0	0	0	0	0	0	52
	NHPP	6,148	0	0	0	0	0	0	6,148
PRELIMINARY ENGINEERING	**Total**	**6,980**	**10**	**0**	**0**	**0**	**0**	**0**	**6,990**
	DS	2	0	0	0	0	0	0	2
	PKYI	0	0	0	0	0	0	0	0
CONSTRUCTION	**Total**	**2**	**0**	**0**	**0**	**0**	**0**	**0**	**2**

RESPONSIBLE AGENCY: **FDOT**

Item Segment TOTAL ALL Years ALL Phases: $6,992

Item Number: 435760 **Item TOTAL ALL Years ALL Phases ALL Segments: $55,575**

TPO Project No:	DT4357605
LRTP Ref:	07-26
County:	MIAMI-DADE
Roadway ID:	
Lanes Exist:	
Lanes Improved:	
Lanes Added:	
Project Length:	0.926
District:	6

Project Description: **SR 826 / PALMETTO EXPWY** **FROM EAST OF NW 42 AVE** **TO EAST OF NW 32 AVE**

Type of Work: **ADD LANES & RECONSTRUCT** SIS or Non-SIS: **Yes**

Extra Description:

PHASE :	Funding Source	<2022	2021 - 2022	2022 - 2023	2023 - 2024	2024 - 2025	2025 - 2026	>2026	All Years
		Proposed Funding (in $000s)							
	ACNP	473	0	0	0	0	0	0	473
	DIH	90	10	0	0	0	0	0	100
	DS	16	0	0	0	0	0	0	16
	NHPP	4,664	0	0	0	0	0	0	4,664
PRELIMINARY ENGINEERING	**Total**	**5,243**	**10**	**0**	**0**	**0**	**0**	**0**	**5,253**

DRAFT

HIGHWAYS

TPO Project No:	DT4357605
LRTP Ref:	07-26
County:	MIAMI-DADE
Roadway ID:	
Lanes Exist:	
Lanes Improved:	
Lanes Added:	
Project Length:	0.926
District:	6

Project Description: **SR 826 / PALMETTO EXPWY** **FROM EAST OF NW 42 AVE** **TO EAST OF NW 32 AVE**

Type of Work: **ADD LANES & RECONSTRUCT** SIS or Non-SIS: **Yes**

Extra Description:

PHASE :	Funding Source	Proposed Funding (in $000s) <2022	2021 - 2022	2022 - 2023	2023 - 2024	2024 - 2025	2025 - 2026	>2026	All Years
	DS	0	0	0	0	0	0	0	0
CONSTRUCTION	Total	0	0	0	0	0	0	0	0

RESPONSIBLE AGENCY: **FDOT**

Item Segment TOTAL ALL Years ALL Phases: $5,253

Item Number: 435760 **Item TOTAL ALL Years ALL Phases ALL Segments: $55,575**

TPO Project No:	DT4357606
LRTP Ref:	07-26
County:	MIAMI-DADE
Roadway ID:	
Lanes Exist:	
Lanes Improved:	
Lanes Added:	
Project Length:	1.400
District:	6

Project Description: **SR 826 / PALMETTO EXPWY** **FROM EAST OF NW 32 AVE** **TO WEST OF NW 17 AVE**

Type of Work: **ADD LANES & RECONSTRUCT** SIS or Non-SIS: **Yes**

Extra Description:

PHASE :	Funding Source	Proposed Funding (in $000s) <2022	2021 - 2022	2022 - 2023	2023 - 2024	2024 - 2025	2025 - 2026	>2026	All Years
	ACNP	1,131	0	0	0	0	0	0	1,131
	DI	3	0	0	0	0	0	0	3
	DIH	97	10	0	0	0	0	0	107
	DS	70	0	0	0	0	0	0	70
	NHPP	6,739	0	0	0	0	0	0	6,739
	TOBD	2	0	0	0	0	0	0	2
PRELIMINARY ENGINEERING	Total	8,042	10	0	0	0	0	0	8,052

DRAFT

HIGHWAYS

TPO Project No:	DT4357606
LRTP Ref:	07-26
County:	MIAMI-DADE
Roadway ID:	
Lanes Exist:	
Lanes Improved:	
Lanes Added:	
Project Length:	1.400
District:	6

Project Description: **SR 826 / PALMETTO EXPWY FROM EAST OF NW 32 AVE TO WEST OF NW 17 AVE**

Type of Work: **ADD LANES & RECONSTRUCT** SIS or Non-SIS: **Yes**

Extra Description:

PHASE :	Funding Source	Proposed Funding (in $000s) <2022	2021 - 2022	2022 - 2023	2023 - 2024	2024 - 2025	2025 - 2026	>2026	All Years
	DI	5	0	0	0	0	0	0	5
CONSTRUCTION	Total	5	0	0	0	0	0	0	5

RESPONSIBLE AGENCY: **FDOT**

Item Segment TOTAL ALL Years ALL Phases: $8,057

Item Number: 435760 Item TOTAL ALL Years ALL Phases ALL Segments: $55,575

TPO Project No:	DT4357607
LRTP Ref:	06-09
County:	MIAMI-DADE
Roadway ID:	
Lanes Exist:	
Lanes Improved:	
Lanes Added:	
Project Length:	1.888
District:	6

Project Description: **SR 826 / PALMETTO EXPWY EAST / WEST CORRIDOR PRELIMINARY ENGINEERING**

Type of Work: **PRELIMINARY ENGINEERING** SIS or Non-SIS: **Yes**

Extra Description:

PHASE :	Funding Source	Proposed Funding (in $000s) <2022	2021 - 2022	2022 - 2023	2023 - 2024	2024 - 2025	2025 - 2026	>2026	All Years
	DDR	485	0	0	0	0	0	0	485
	DS	1,797	250	125	125	0	0	0	2,297
PRELIMINARY ENGINEERING	Total	2,282	250	125	125	0	0	0	2,782
	DS	0	250	125	125	250	250	250	1,250
CONSTRUCTION	Total	0	250	125	125	250	250	250	1,250

RESPONSIBLE AGENCY: **FDOT**

Item Segment TOTAL ALL Years ALL Phases: $4,032

Item Number: 435760 Item TOTAL ALL Years ALL Phases ALL Segments: $55,575

DRAFT

HIGHWAYS

TPO Project No:	DT4357608
LRTP Ref:	06-09
County:	MIAMI-DADE
Roadway ID:	
Lanes Exist:	
Lanes Improved:	
Lanes Added:	
Project Length:	7.768
District:	6

Project Description: **SR 826 / PALMETTO EXPWY COMMUNICATIONS CONSULTANT CONTRACT**

Type of Work: **TRANSPORTATION PLANNING** SIS or Non-SIS: **Yes**

Extra Description:

PHASE :	Funding Source	Proposed Funding (in $000s) <2022	2021 - 2022	2022 - 2023	2023 - 2024	2024 - 2025	2025 - 2026	>2026	All Years
	DIH	22	5	0	0	0	0	0	27
	DS	300	0	0	0	0	0	0	300
PRELIMINARY ENGINEERING	Total	322	5	0	0	0	0	0	327

RESPONSIBLE AGENCY: **FDOT**

Item Segment TOTAL ALL Years ALL Phases: $327

Item Number: 435760 Item TOTAL ALL Years ALL Phases ALL Segments: $55,575

TPO Project No:	DT4358431
LRTP Ref:	07-34
County:	MIAMI-DADE
Roadway ID:	
Lanes Exist:	
Lanes Improved:	
Lanes Added:	
Project Length:	0.510
District:	6

Project Description: **SR 112 / I-195 FRONTAGE RD & RAMP REALIGNMENT (MIAMI DESIGN DISTRICT)**

Type of Work: **NEW ROAD CONSTRUCTION** SIS or Non-SIS: **Yes**

Extra Description:

PHASE :	Funding Source	Proposed Funding (in $000s) <2022	2021 - 2022	2022 - 2023	2023 - 2024	2024 - 2025	2025 - 2026	>2026	All Years
	DIH	259	0	0	0	0	0	0	259
	DS	170	0	0	0	0	0	0	170
PRELIMINARY ENGINEERING	Total	429	0	0	0	0	0	0	429
	LF	0	0	0	0	4	0	0	4
RAILROAD & UTILITIES	Total	0	0	0	0	4	0	0	4
	ACNP	0	0	0	0	5,702	0	0	5,702
	DI	0	0	0	0	56	0	0	56
	DIH	0	0	0	0	178	0	0	178
CONSTRUCTION	Total	0	0	0	0	5,936	0	0	5,936
	DDR	0	0	320	0	0	0	0	320
ALTERNATIVE CONTRACTING INCENTIVES	Total	0	0	320	0	0	0	0	320

DRAFT

HIGHWAYS

RESPONSIBLE AGENCY: **FDOT**

Item Segment TOTAL ALL Years ALL Phases: $6,689

Item Number: 435843 **Item TOTAL ALL Years ALL Phases ALL Segments: $6,989**

TPO Project No: DT4358432
LRTP Ref: 07-34
County: MIAMI-DADE
Roadway ID:
Lanes Exist:
Lanes Improved:
Lanes Added:
Project Length:
District: 6

Project Description: **SR 112 / I-195** **AT N MIAMI AVE INTERCHANGE MODIFICATION REPORT**

Type of Work: **INTERCHANGE JUSTIFICA/MODIFICA** SIS or Non-SIS: **No**

Extra Description:

PHASE :	Funding Source	Proposed Funding (in $000s) <2022	2021 - 2022	2022 - 2023	2023 - 2024	2024 - 2025	2025 - 2026	>2026	All Years
		300	0	0	0	0	0	0	300
PROJECT DEVELOPMENT AND ENVIRONMENTAL	Total	300	0	0	0	0	0	0	300

RESPONSIBLE AGENCY: **FDOT**

Item Segment TOTAL ALL Years ALL Phases: $300

Item Number: 435843 **Item TOTAL ALL Years ALL Phases ALL Segments: $6,989**

TPO Project No: DT4361991
LRTP Ref: 06-09
County: MIAMI-DADE
Roadway ID:
Lanes Exist:
Lanes Improved:
Lanes Added:
Project Length:
District: 6

Project Description: **SR 93 / I-75 EXPRESS LANES TOLLING AND OPERATIONS**

Type of Work: **TECHNICAL ASSISTANCE** SIS or Non-SIS: **No**

Extra Description:

PHASE :	Funding Source	Proposed Funding (in $000s) <2022	2021 - 2022	2022 - 2023	2023 - 2024	2024 - 2025	2025 - 2026	>2026	All Years
	TOBG	2,665	689	689	689	0	0	0	4,732
OPERATIONS	Total	2,665	689	689	689	0	0	0	4,732

RESPONSIBLE AGENCY: **FDOT**

Item Segment TOTAL ALL Years ALL Phases: $4,732

Item Number: 436199 **Item TOTAL ALL Years ALL Phases ALL Segments: $4,732**

DRAFT

HIGHWAYS

TPO Project No:	DT4362001
LRTP Ref:	06-09
County:	MIAMI-DADE
Roadway ID:	
Lanes Exist:	
Lanes Improved:	
Lanes Added:	
Project Length:	
District:	6

Project Description: **SR 826 / PALMETTO EXPWY EXPRESS LANES TOLLING & RAMP SIGNALING OPERATION**

Type of Work: **TECHNICAL ASSISTANCE**

SIS or Non-SIS: **No**

Extra Description:

PHASE :	Funding Source	Proposed Funding (in $000s) <2022	2021 - 2022	2022 - 2023	2023 - 2024	2024 - 2025	2025 - 2026	>2026	All Years
	TOBI	7,499	1,853	2,169	2,169	0	0	0	13,690
OPERATIONS	Total	7,499	1,853	2,169	2,169	0	0	0	13,690

RESPONSIBLE AGENCY: **FDOT**

Item Segment TOTAL ALL Years ALL Phases: $13,690

Item Number: 436200 **Item TOTAL ALL Years ALL Phases ALL Segments: $13,690**

TPO Project No:	DT4362021
LRTP Ref:	06-09
County:	MIAMI-DADE
Roadway ID:	
Lanes Exist:	
Lanes Improved:	
Lanes Added:	
Project Length:	
District:	6

Project Description: **SR 9A / I-95 EXPRESS OPERATIONS & MAINTENANCE**

Type of Work: **OTHER ITS**

SIS or Non-SIS: **No**

Extra Description:

PHASE :	Funding Source	Proposed Funding (in $000s) <2022	2021 - 2022	2022 - 2023	2023 - 2024	2024 - 2025	2025 - 2026	>2026	All Years
	TOBD	5,046	1,600	0	0	0	0	0	6,646
OPERATIONS	Total	5,046	1,600	0	0	0	0	0	6,646

RESPONSIBLE AGENCY: **FDOT**

Item Segment TOTAL ALL Years ALL Phases: $6,646

Item Number: 436202 **Item TOTAL ALL Years ALL Phases ALL Segments: $13,366**

DRAFT

HIGHWAYS

TPO Project No:	DT4362022
LRTP Ref:	06-09
County:	MIAMI-DADE
Roadway ID:	
Lanes Exist:	
Lanes Improved:	
Lanes Added:	
Project Length:	
District:	6

Project Description: **I-95 EXPRESS LANES INFRASTRUCTURE MAINTENANCE & REPAIRS**

Type of Work: **OTHER ITS**

SIS or Non-SIS: **No**

Extra Description:

PHASE : OPERATIONS

Funding Source	<2022	2021 - 2022	2022 - 2023	2023 - 2024	2024 - 2025	2025 - 2026	>2026	All Years
	Proposed Funding (in $000s)							
TOBD	0	0	1,680	1,680	1,680	1,680	0	6,720
Total	**0**	**0**	**1,680**	**1,680**	**1,680**	**1,680**	**0**	**6,720**

RESPONSIBLE AGENCY: **FDOT**

Item Segment TOTAL ALL Years ALL Phases: $6,720

Item Number: 436202 **Item TOTAL ALL Years ALL Phases ALL Segments: $13,366**

TPO Project No:	DT4362031
LRTP Ref:	06-09
County:	MIAMI-DADE
Roadway ID:	
Lanes Exist:	
Lanes Improved:	
Lanes Added:	
Project Length:	
District:	6

Project Description: **SR 826 / PALMETTO EXPWY ITS CONTRACT FOR MAINTENANE OF TOLLING EQUIPMENT**

Type of Work: **OTHER ITS**

SIS or Non-SIS: **No**

Extra Description:

PHASE : OPERATIONS

Funding Source	<2022	2021 - 2022	2022 - 2023	2023 - 2024	2024 - 2025	2025 - 2026	>2026	All Years
	Proposed Funding (in $000s)							
TOBI	3,110	1,000	0	0	0	0	0	4,110
Total	**3,110**	**1,000**	**0**	**0**	**0**	**0**	**0**	**4,110**

RESPONSIBLE AGENCY: **FDOT**

Item Segment TOTAL ALL Years ALL Phases: $4,110

Item Number: 436203 **Item TOTAL ALL Years ALL Phases ALL Segments: $8,310**

DRAFT

HIGHWAYS

TPO Project No:	DT4362032
LRTP Ref:	06-09
County:	MIAMI-DADE
Roadway ID:	
Lanes Exist:	
Lanes Improved:	
Lanes Added:	
Project Length:	
District:	6

Project Description: **SR 826 EXPRESS LANES INFRASTRUCTURE MAINTENANCE & REPAIRS**

Type of Work: **OTHER ITS**

SIS or Non-SIS: **No**

Extra Description:

PHASE : OPERATIONS

Funding Source	<2022	2021 - 2022	2022 - 2023	2023 - 2024	2024 - 2025	2025 - 2026	>2026	All Years
	Proposed Funding (in $000s)							
TOBI	0	0	1,050	1,050	1,050	1,050	0	4,200
Total	**0**	**0**	**1,050**	**1,050**	**1,050**	**1,050**	**0**	**4,200**

RESPONSIBLE AGENCY: **FDOT**

Item Segment TOTAL ALL Years ALL Phases: $4,200

Item Number: 436203 **Item TOTAL ALL Years ALL Phases ALL Segments: $8,310**

TPO Project No:	DT4362041
LRTP Ref:	06-09
County:	MIAMI-DADE
Roadway ID:	
Lanes Exist:	
Lanes Improved:	
Lanes Added:	
Project Length:	
District:	6

Project Description: **SR 93 / I-75 EXPRESS LANES ITS MAINTENANCE OF TOLLING EQUIPMENT**

Type of Work: **OTHER ITS**

SIS or Non-SIS: **No**

Extra Description:

PHASE : OPERATIONS

Funding Source	<2022	2021 - 2022	2022 - 2023	2023 - 2024	2024 - 2025	2025 - 2026	>2026	All Years
	Proposed Funding (in $000s)							
TOBG	1,304	400	0	0	0	0	0	1,704
Total	**1,304**	**400**	**0**	**0**	**0**	**0**	**0**	**1,704**

RESPONSIBLE AGENCY: **FDOT**

Item Segment TOTAL ALL Years ALL Phases: $1,704

Item Number: 436204 **Item TOTAL ALL Years ALL Phases ALL Segments: $3,384**

DRAFT

HIGHWAYS

TPO Project No:	DT4362042
LRTP Ref:	06-09
County:	MIAMI-DADE
Roadway ID:	
Lanes Exist:	
Lanes Improved:	
Lanes Added:	
Project Length:	
District:	6

Project Description: **I-75 EXPRESS LANES INFRASTRUCTURE MAINTENANCE & REPAIRS**

Type of Work: **OTHER ITS**

SIS or Non-SIS: **No**

Extra Description:

PHASE : OPERATIONS

Funding Source	<2022	2021 - 2022	2022 - 2023	2023 - 2024	2024 - 2025	2025 - 2026	>2026	All Years
	Proposed Funding (in $000s)							
TOBG	0	0	420	420	420	420	0	1,680
Total	0	0	420	420	420	420	0	1,680

RESPONSIBLE AGENCY: **FDOT**

Item Segment TOTAL ALL Years ALL Phases: $1,680

Item Number: 436204 **Item TOTAL ALL Years ALL Phases ALL Segments: $3,384**

TPO Project No:	DT4362091
LRTP Ref:	06-09
County:	MIAMI-DADE
Roadway ID:	
Lanes Exist:	
Lanes Improved:	
Lanes Added:	
Project Length:	
District:	6

Project Description: **SR 826 / PALMETTO EXPWY INCIDENT MANAGEMENT ROAD RANGER SERVICE PATROLS**

Type of Work: **OTHER ITS**

SIS or Non-SIS: **No**

Extra Description:

PHASE : OPERATIONS

Funding Source	<2022	2021 - 2022	2022 - 2023	2023 - 2024	2024 - 2025	2025 - 2026	>2026	All Years
	Proposed Funding (in $000s)							
TOBI	9,634	3,126	2,766	0	0	0	0	15,526
Total	9,634	3,126	2,766	0	0	0	0	15,526

RESPONSIBLE AGENCY: **FDOT**

Item Segment TOTAL ALL Years ALL Phases: $15,526

Item Number: 436209 **Item TOTAL ALL Years ALL Phases ALL Segments: $25,562**

DRAFT

HIGHWAYS

TPO Project No:	DT4362092
LRTP Ref:	06-09
County:	MIAMI-DADE
Roadway ID:	
Lanes Exist:	
Lanes Improved:	
Lanes Added:	
Project Length:	
District:	6

Project Description: **SR 826 EXPRESS LANES INCIDENT MANAGEMENT ROAD RANGER SERVICE PATROLS**

Type of Work: **OTHER ITS**

SIS or Non-SIS: **No**

Extra Description:

PHASE :

Funding Source	<2022	2021 - 2022	2022 - 2023	2023 - 2024	2024 - 2025	2025 - 2026	>2026	All Years
	Proposed Funding (in $000s)							
TOBI	0	0	271	3,255	3,255	3,255	0	10,036
OPERATIONS Total	0	0	271	3,255	3,255	3,255	0	10,036

RESPONSIBLE AGENCY: **FDOT**

Item Segment TOTAL ALL Years ALL Phases: $10,036

Item Number: 436209 **Item TOTAL ALL Years ALL Phases ALL Segments: $25,562**

TPO Project No:	DT4362101
LRTP Ref:	06-09
County:	MIAMI-DADE
Roadway ID:	
Lanes Exist:	
Lanes Improved:	
Lanes Added:	
Project Length:	
District:	6

Project Description: **SR 93 / I-75 EXPRESS LANES INCIDENT MANAGMNT/ROAD RANGER SERVICE PATROLS**

Type of Work: **OTHER ITS**

SIS or Non-SIS: **No**

Extra Description:

PHASE :

Funding Source	<2022	2021 - 2022	2022 - 2023	2023 - 2024	2024 - 2025	2025 - 2026	>2026	All Years
	Proposed Funding (in $000s)							
TOBG	2,618	1,164	913	0	0	0	0	4,695
OPERATIONS Total	2,618	1,164	913	0	0	0	0	4,695

RESPONSIBLE AGENCY: **FDOT**

Item Segment TOTAL ALL Years ALL Phases: $4,695

Item Number: 436210 **Item TOTAL ALL Years ALL Phases ALL Segments: $8,145**

DRAFT

HIGHWAYS

TPO Project No:	DT4362102
LRTP Ref:	06-09
County:	MIAMI-DADE
Roadway ID:	
Lanes Exist:	
Lanes Improved:	
Lanes Added:	
Project Length:	
District:	6

Project Description: **I-75 EXPRESS LANES INCIDENT MANAGMENT ROAD RANGER SERVICE PATROLS**

Type of Work: **OTHER ITS**

SIS or Non-SIS: **No**

Extra Description:

PHASE :

Funding Source	<2022	2021 - 2022	2022 - 2023	2023 - 2024	2024 - 2025	2025 - 2026	>2026	All Years
	Proposed Funding (in $000s)							
TOBG	0	0	93	1,119	1,119	1,119	0	3,450
OPERATIONS Total	0	0	93	1,119	1,119	1,119	0	3,450

RESPONSIBLE AGENCY: **FDOT**

Item Segment TOTAL ALL Years ALL Phases: $3,450

Item Number: 436210 **Item TOTAL ALL Years ALL Phases ALL Segments: $8,145**

TPO Project No:	DT4362121
LRTP Ref:	06-09
County:	MIAMI-DADE
Roadway ID:	
Lanes Exist:	
Lanes Improved:	
Lanes Added:	
Project Length:	
District:	6

Project Description: **SR 826 / PALMETTO EXPWY FHP ENHANCED ENFORCEMENT**

Type of Work: **OTHER ITS**

SIS or Non-SIS: **No**

Extra Description:

PHASE :

Funding Source	<2022	2021 - 2022	2022 - 2023	2023 - 2024	2024 - 2025	2025 - 2026	>2026	All Years
	Proposed Funding (in $000s)							
TOBI	900	0	240	0	0	0	0	1,140
OPERATIONS Total	900	0	240	0	0	0	0	1,140

RESPONSIBLE AGENCY: **FDOT**

Item Segment TOTAL ALL Years ALL Phases: $1,140

Item Number: 436212 **Item TOTAL ALL Years ALL Phases ALL Segments: $2,790**

DRAFT

HIGHWAYS

TPO Project No:	DT4362122
LRTP Ref:	06-09
County:	MIAMI-DADE
Roadway ID:	
Lanes Exist:	
Lanes Improved:	
Lanes Added:	
Project Length:	
District:	6

Project Description: **SR 826 EXPRESS LANES FHP ENHANCED ENFORCEMENT**

Type of Work: **OTHER ITS**

SIS or Non-SIS: **No**

Extra Description:

PHASE :

Funding Source	Proposed Funding (in $000s) <2022	2021 - 2022	2022 - 2023	2023 - 2024	2024 - 2025	2025 - 2026	>2026	All Years
TOBI	0	0	0	550	550	550	0	1,650
OPERATIONS Total	0	0	0	550	550	550	0	1,650

RESPONSIBLE AGENCY: **FDOT**

Item Segment TOTAL ALL Years ALL Phases: $1,650

Item Number: 436212 **Item TOTAL ALL Years ALL Phases ALL Segments: $2,790**

TPO Project No:	DT4362131
LRTP Ref:	06-09
County:	MIAMI-DADE
Roadway ID:	
Lanes Exist:	
Lanes Improved:	
Lanes Added:	
Project Length:	
District:	6

Project Description: **SR 93 / I-75 EXPRESS LANES FHP ENHANCED ENFORCEMENT**

Type of Work: **OTHER ITS**

SIS or Non-SIS: **No**

Extra Description:

PHASE :

Funding Source	Proposed Funding (in $000s) <2022	2021 - 2022	2022 - 2023	2023 - 2024	2024 - 2025	2025 - 2026	>2026	All Years
TOBG	695	225	225	0	0	0	0	1,145
OPERATIONS Total	695	225	225	0	0	0	0	1,145

RESPONSIBLE AGENCY: **FDOT**

Item Segment TOTAL ALL Years ALL Phases: $1,145

Item Number: 436213 **Item TOTAL ALL Years ALL Phases ALL Segments: $1,970**

DRAFT

HIGHWAYS

TPO Project No:	DT4362132
LRTP Ref:	06-09
County:	MIAMI-DADE
Roadway ID:	
Lanes Exist:	
Lanes Improved:	
Lanes Added:	
Project Length:	
District:	6

Project Description: **I-75 EXPRESS LANES FHP ENHANCED ENFORCEMENT**

Type of Work: **OTHER ITS**

SIS or Non-SIS: **No**

Extra Description:

PHASE :	Funding Source	Proposed Funding (in $000s) <2022	2021 - 2022	2022 - 2023	2023 - 2024	2024 - 2025	2025 - 2026	>2026	All Years
	TOBG	0	0	0	275	275	275	0	825
OPERATIONS	Total	0	0	0	275	275	275	0	825

RESPONSIBLE AGENCY: **FDOT**

Item Segment TOTAL ALL Years ALL Phases: $825

Item Number: 436213 Item TOTAL ALL Years ALL Phases ALL Segments: $1,970

TPO Project No:	DT4363551
LRTP Ref:	06-09
County:	MIAMI-DADE
Roadway ID:	
Lanes Exist:	
Lanes Improved:	
Lanes Added:	
Project Length:	1.596
District:	6

Project Description: **SR 976 / SW 40 ST FROM E OF SW 102 AVE TO E OF SW 87 AVE / GALLOWAY RD**

Type of Work: **RESURFACING**

SIS or Non-SIS: **No**

Extra Description:

PHASE :	Funding Source	Proposed Funding (in $000s) <2022	2021 - 2022	2022 - 2023	2023 - 2024	2024 - 2025	2025 - 2026	>2026	All Years
		296	0	0	0	0	0	0	296
PRELIMINARY ENGINEERING	Total	296	0	0	0	0	0	0	296
		5	0	0	0	0	0	0	5
RIGHT OF WAY	Total	5	0	0	0	0	0	0	5
		20	0	0	0	0	0	0	20
RAILROAD & UTILITIES	Total	20	0	0	0	0	0	0	20
		365	0	0	0	0	0	0	365
		2,094	0	0	0	0	0	0	2,094
		129	0	0	0	0	0	0	129
CONSTRUCTION	Total	2,588	0	0	0	0	0	0	2,588

DRAFT

HIGHWAYS

TPO Project No:	DT4363551
LRTP Ref:	06-09
County:	MIAMI-DADE
Roadway ID:	
Lanes Exist:	
Lanes Improved:	
Lanes Added:	
Project Length:	1.596
District:	6

Project Description: **SR 976 / SW 40 ST** **FROM E OF SW 102 AVE** **TO E OF SW 87 AVE / GALLOWAY RD**

Type of Work: **RESURFACING** SIS or Non-SIS: **No**

Extra Description:

PHASE :	Funding Source	<2022	2021 - 2022	2022 - 2023	2023 - 2024	2024 - 2025	2025 - 2026	>2026	All Years
		Proposed Funding (in $000s)							
		160	0	0	0	0	0	0	160
ALTERNATIVE CONTRACTING INCENTIVES	Total	160	0	0	0	0	0	0	160

RESPONSIBLE AGENCY: **FDOT**

Item Segment TOTAL ALL Years ALL Phases: $3,069

Item Number: 436355 **Item TOTAL ALL Years ALL Phases ALL Segments: $7,596**

TPO Project No:	DT4363552
LRTP Ref:	06-09
County:	MIAMI-DADE
Roadway ID:	
Lanes Exist:	
Lanes Improved:	
Lanes Added:	
Project Length:	1.445
District:	6

Project Description: **SR 976 / SW 40 ST** **FROM EAST OF SW 117 AVE** **TO EAST OF SW 102 AVE**

Type of Work: **RESURFACING** SIS or Non-SIS: **No**

Extra Description:

PHASE :	Funding Source	<2022	2021 - 2022	2022 - 2023	2023 - 2024	2024 - 2025	2025 - 2026	>2026	All Years
		Proposed Funding (in $000s)							
	DDR	321	0	0	0	0	0	0	321
	DIH	46	0	0	0	0	0	0	46
	DS	218	0	0	0	0	0	0	218
PRELIMINARY ENGINEERING	Total	585	0	0	0	0	0	0	585
	LF	15	0	0	0	0	0	0	15
RAILROAD & UTILITIES	Total	15	0	0	0	0	0	0	15
	ACSA	165	0	0	0	0	0	0	165
	DDR	355	0	0	0	0	0	0	355
	DDR	53	0	0	0	0	0	0	53
	DS	9	0	0	0	0	0	0	9

DRAFT

HIGHWAYS

TPO Project No:	DT4363552
LRTP Ref:	06-09
County:	MIAMI-DADE
Roadway ID:	
Lanes Exist:	
Lanes Improved:	
Lanes Added:	
Project Length:	1.445
District:	6

Project Description: **SR 976 / SW 40 ST** **FROM EAST OF SW 117 AVE** **TO EAST OF SW 102 AVE**

Type of Work: **RESURFACING** SIS or Non-SIS: **No**

Extra Description:

PHASE :	Funding Source	<2022	2021 - 2022	2022 - 2023	2023 - 2024	2024 - 2025	2025 - 2026	>2026	All Years
		Proposed Funding (in $000s)							
	NHRE	1,057	0	0	0	0	0	0	1,057
	SA	994	0	0	0	0	0	0	994
CONSTRUCTION	Total	2,633	0	0	0	0	0	0	2,633
	DS	0	145	0	0	0	0	0	145
ALTERNATIVE CONTRACTING INCENTIVES	Total	0	145	0	0	0	0	0	145

RESPONSIBLE AGENCY: **FDOT**

Item Segment TOTAL ALL Years ALL Phases: $3,378

Item Number: 436355 **Item TOTAL ALL Years ALL Phases ALL Segments: $7,596**

TPO Project No:	DT4363553
LRTP Ref:	06-09
County:	MIAMI-DADE
Roadway ID:	
Lanes Exist:	
Lanes Improved:	
Lanes Added:	
Project Length:	1.219
District:	6

Project Description: **SR 976 / BIRD ROAD / SW 40 ST** **FROM SW 114 AVE** **TO SW 102 AVE**

Type of Work: **DRAINAGE IMPROVEMENTS** SIS or Non-SIS: **No**

Extra Description:

PHASE :	Funding Source	<2022	2021 - 2022	2022 - 2023	2023 - 2024	2024 - 2025	2025 - 2026	>2026	All Years
		Proposed Funding (in $000s)							
	DS	2	0	0	0	0	0	0	2
PRELIMINARY ENGINEERING	Total	2	0	0	0	0	0	0	2
	ACSA	902	0	0	0	0	0	0	902
	DDR	28	0	0	0	0	0	0	28
	DS	1	0	0	0	0	0	0	1
	SA	156	0	0	0	0	0	0	156
CONSTRUCTION	Total	1,087	0	0	0	0	0	0	1,087
	SA	0	60	0	0	0	0	0	60
ALTERNATIVE CONTRACTING INCENTIVES	Total	0	60	0	0	0	0	0	60

DRAFT

HIGHWAYS

RESPONSIBLE AGENCY: **FDOT**

Item Segment TOTAL ALL Years ALL Phases: **$1,149**

Item Number: **436355** Item TOTAL ALL Years ALL Phases ALL Segments: **$7,596**

TPO Project No:	DT4364261
LRTP Ref:	06-09
County:	MIAMI-DADE
Roadway ID:	
Lanes Exist:	
Lanes Improved:	
Lanes Added:	
Project Length:	8.417
District:	6

Project Description: **SR 948 / NW 36 ST** **FROM SR 826 / PALMETTO EXPY** **TO SR 5 / US1**

Type of Work: **MODAL SYSTEMS PLANNING** SIS or Non-SIS: **No**

Extra Description:

PHASE :	Funding Source	<2022	2021 - 2022	2022 - 2023	2023 - 2024	2024 - 2025	2025 - 2026	>2026	All Years
		Proposed Funding (in $000s)							
	ACFP	0	0	0	0	5,550	0	0	5,550
PRELIMINARY ENGINEERING	Total	0	0	0	0	5,550	0	0	5,550
	ACFP	0	450	0	0	0	0	0	450
	D	14	0	0	0	0	0	0	14
	DDR	1,279	0	0	0	0	0	0	1,279
PLANNING	Total	1,293	450	0	0	0	0	0	1,743
	ACFP	0	1,500	0	0	0	0	0	1,500
	DIH	0	15	0	0	0	0	0	15
PROJECT DEVELOPMENT AND ENVIRONMENTAL	Total	0	1,515	0	0	0	0	0	1,515

RESPONSIBLE AGENCY: **FDOT**

Item Segment TOTAL ALL Years ALL Phases: **$8,808**

Item Number: **436426** Item TOTAL ALL Years ALL Phases ALL Segments: **$8,808**

TPO Project No:	DT4364791
LRTP Ref:	06-09
County:	MIAMI-DADE
Roadway ID:	
Lanes Exist:	
Lanes Improved:	
Lanes Added:	
Project Length:	0.829
District:	6

Project Description: **SR 934 / NW 74 ST** **FROM E OF SR 826 / PALMETTO EXPY** **TO E OF NW 69 AVE**

Type of Work: **INTERSECTION IMPROVEMENT** SIS or Non-SIS: **Yes**

Extra Description:

PHASE :	Funding Source	<2022	2021 - 2022	2022 - 2023	2023 - 2024	2024 - 2025	2025 - 2026	>2026	All Years
		Proposed Funding (in $000s)							
	ACNP	31	0	0	0	0	0	0	31
	DDR	10	0	0	0	0	0	0	10
	DIH	73	0	0	0	0	0	0	73
	DS	168	0	0	0	0	0	0	168
	DS	75	0	0	0	0	0	0	75

DRAFT

HIGHWAYS

TPO Project No:	DT4364791
LRTP Ref:	06-09
County:	MIAMI-DADE
Roadway ID:	
Lanes Exist:	
Lanes Improved:	
Lanes Added:	
Project Length:	0.829
District:	6

Project Description: **SR 934 / NW 74 ST** **FROM E OF SR 826 / PALMETTO EXPY** **TO E OF NW 69 AVE**

Type of Work: **INTERSECTION IMPROVEMENT**

SIS or Non-SIS: **Yes**

Extra Description:

PHASE :	Funding Source	Proposed Funding (in $000s) <2022	2021 - 2022	2022 - 2023	2023 - 2024	2024 - 2025	2025 - 2026	>2026	All Years
	NHPP	854	0	0	0	0	0	0	854
PRELIMINARY ENGINEERING	**Total**	**1,211**	**0**	**0**	**0**	**0**	**0**	**0**	**1,211**
	ACNP	3,025	0	0	0	0	0	0	3,025
	ACSA	382	0	0	0	0	0	0	382
	DDR	110	0	0	0	0	0	0	110
	DIH	144	0	0	0	0	0	0	144
	DS	187	0	0	0	0	0	0	187
	NHPP	62	0	0	0	0	0	0	62
	SA	381	500	0	0	0	0	0	881
RIGHT OF WAY	**Total**	**4,291**	**500**	**0**	**0**	**0**	**0**	**0**	**4,791**
	DS	380	40	0	0	0	0	0	420
	LF	30	0	0	0	0	0	0	30
RAILROAD & UTILITIES	**Total**	**410**	**40**	**0**	**0**	**0**	**0**	**0**	**450**
	ACNP	0	5,465	0	0	0	0	0	5,465
	DS	4	88	0	0	0	0	0	92
CONSTRUCTION	**Total**	**4**	**5,553**	**0**	**0**	**0**	**0**	**0**	**5,557**
	DS	0	0	320	0	0	0	0	320
ALTERNATIVE CONTRACTING INCENTIVES	**Total**	**0**	**0**	**320**	**0**	**0**	**0**	**0**	**320**

RESPONSIBLE AGENCY: **FDOT**

Item Segment TOTAL ALL Years ALL Phases: **$12,329**

Item Number: **436479** **Item TOTAL ALL Years ALL Phases ALL Segments:** **$12,329**

DRAFT

HIGHWAYS

TPO Project No:	DT4365261
LRTP Ref:	06-09
County:	MIAMI-DADE
Roadway ID:	
Lanes Exist:	
Lanes Improved:	
Lanes Added:	
Project Length:	1.900
District:	6

Project Description: **SR 934 / NE 79 ST OVER INTRACOASTAL CANAL 4 BRDGS: 870082;-554;-085;-551**

Type of Work: **BRIDGE-REPAIR/REHABILITATION** SIS or Non-SIS: **No**

Extra Description:

PHASE :	Funding Source	<2022	2021 - 2022	2022 - 2023	2023 - 2024	2024 - 2025	2025 - 2026	>2026	All Years
		Proposed Funding (in $000s)							
	BRRP	695	0	0	0	0	0	0	695
	DIH	13	0	0	0	0	0	0	13
	DS	4	0	0	0	0	0	0	4
PRELIMINARY ENGINEERING	Total	712	0	0	0	0	0	0	712
	BRRP	0	8,555	0	0	0	0	0	8,555
	DIH	0	72	0	0	0	0	0	72
	DS	0	0	0	0	0	0	0	0
CONSTRUCTION	Total	0	8,627	0	0	0	0	0	8,627

RESPONSIBLE AGENCY: **FDOT**

Item Segment TOTAL ALL Years ALL Phases: $9,339

Item Number: 436526 **Item TOTAL ALL Years ALL Phases ALL Segments: $9,339**

TPO Project No:	DT4365651
LRTP Ref:	07-26
County:	MIAMI-DADE
Roadway ID:	
Lanes Exist:	
Lanes Improved:	
Lanes Added:	
Project Length:	2.723
District:	6

Project Description: **SR 25 / OKEECHOBEE RD & SR 826 / PALMETTO EXPRESSWAY INTERCHANGE**

Type of Work: **INTERCHANGE RAMP (NEW)** SIS or Non-SIS: **Yes**

Extra Description:

PHASE :	Funding Source	<2022	2021 - 2022	2022 - 2023	2023 - 2024	2024 - 2025	2025 - 2026	>2026	All Years
		Proposed Funding (in $000s)							
	DDR	182	0	0	0	0	0	0	182
	DI	5,843	0	0	0	0	0	0	5,843
	DIH	94	0	0	0	0	0	0	94
	DS	72	0	0	0	0	0	0	72
	GMR	533	0	0	0	0	0	0	533
PRELIMINARY ENGINEERING	Total	6,724	0	0	0	0	0	0	6,724
	BNIR	0	1,600	406	0	0	0	0	2,006
	DDR	1,200	62	0	0	0	0	0	1,262

DRAFT

HIGHWAYS

TPO Project No:	DT4365651
LRTP Ref:	07-26
County:	MIAMI-DADE
Roadway ID:	
Lanes Exist:	
Lanes Improved:	
Lanes Added:	
Project Length:	2.723
District:	6

Project Description: **SR 25 / OKEECHOBEE RD & SR 826 / PALMETTO EXPRESSWAY INTERCHANGE**

Type of Work: **INTERCHANGE RAMP (NEW)**

SIS or Non-SIS: **Yes**

Extra Description:

PHASE :	Funding Source	Proposed Funding (in $000s) <2022	2021 - 2022	2022 - 2023	2023 - 2024	2024 - 2025	2025 - 2026	>2026	All Years
	DIH	29	15	5	0	0	0	0	49
	DS	0	0	10	0	0	0	0	10
RIGHT OF WAY	**Total**	**1,229**	**1,677**	**421**	**0**	**0**	**0**	**0**	**3,327**
	ACNP	0	1,061	0	0	0	0	0	1,061
	DS	0	439	203	0	0	0	0	642
	LF	0	0	0	779	0	0	0	779
RAILROAD & UTILITIES	**Total**	**0**	**1,500**	**203**	**779**	**0**	**0**	**0**	**2,482**
	DI	1,671	0	0	0	0	0	0	1,671
	DIH	69	0	0	0	0	0	0	69
	DS	19	0	0	0	0	0	0	19
PROJECT DEVELOPMENT AND ENVIRONMENTAL	**Total**	**1,759**	**0**	**0**	**0**	**0**	**0**	**0**	**1,759**
	ACNP	0	0	0	0	96,889	0	0	96,889
	DI	0	0	0	0	18,995	0	0	18,995
CONSTRUCTION	**Total**	**0**	**0**	**0**	**0**	**115,884**	**0**	**0**	**115,884**
	ACNP	0	0	0	0	0	0	2,600	2,600
ALTERNATIVE CONTRACTING INCENTIVES	**Total**	**0**	**0**	**0**	**0**	**0**	**0**	**2,600**	**2,600**

RESPONSIBLE AGENCY: **FDOT**

Item Segment TOTAL ALL Years ALL Phases: $132,776

Item Number: 436565

Item TOTAL ALL Years ALL Phases ALL Segments: $133,439

DRAFT

HIGHWAYS

TPO Project No:	DT4365653
LRTP Ref:	07-26
County:	MIAMI-DADE
Roadway ID:	
Lanes Exist:	
Lanes Improved:	
Lanes Added:	
Project Length:	0.889
District:	6

Project Description: **SR 25 / OKEECHOBEE RD** **AT SR 826 / PALMETTO EXPRESSWAY INTERCHANGE LANDSCAPE**

Type of Work: **LANDSCAPING**

SIS or Non-SIS: **Yes**

Extra Description:

PHASE :	Funding Source	<2022	2021 - 2022	2022 - 2023	2023 - 2024	2024 - 2025	2025 - 2026	>2026	All Years
		Proposed Funding (in $000s)							
	DIH	0	0	11	0	0	0	0	11
	DS	0	0	652	0	0	0	0	652
CONSTRUCTION	Total	0	0	663	0	0	0	0	663

RESPONSIBLE AGENCY: **FDOT**

Item Segment TOTAL ALL Years ALL Phases: $663

Item Number: 436565 **Item TOTAL ALL Years ALL Phases ALL Segments: $133,439**

TPO Project No:	DT4366182
LRTP Ref:	06-09
County:	MIAMI-DADE
Roadway ID:	
Lanes Exist:	
Lanes Improved:	
Lanes Added:	
Project Length:	
District:	6

Project Description: **TOWN OF MIAMI LAKES - SIDEWALK IMPROVEMENTS**

Type of Work: **BIKE LANE/SIDEWALK**

SIS or Non-SIS: **No**

Extra Description:

PHASE :	Funding Source	<2022	2021 - 2022	2022 - 2023	2023 - 2024	2024 - 2025	2025 - 2026	>2026	All Years
		Proposed Funding (in $000s)							
	LF	0	0	0	0	0	182	0	182
	SA	0	0	0	0	0	5	0	5
	TALU	0	0	0	0	0	600	0	600
CONSTRUCTION	Total	0	0	0	0	0	787	0	787

RESPONSIBLE AGENCY: **FDOT**

Item Segment TOTAL ALL Years ALL Phases: $787

Item Number: 436618 **Item TOTAL ALL Years ALL Phases ALL Segments: $787**

DRAFT

HIGHWAYS

TPO Project No:	DT4377821
LRTP Ref:	06-09
County:	MIAMI-DADE
Roadway ID:	
Lanes Exist:	
Lanes Improved:	
Lanes Added:	
Project Length:	17.048
District:	6

Project Description: **SR 968 / FLAGLER ST** **FROM SR 821 / HEFT** **TO SR 5 / BISCAYNE BLVD (BRT STUDY)**

Type of Work: **PD&E/EMO STUDY** SIS or Non-SIS: **No**

Extra Description:

PHASE :	Funding Source	<2022	2021 - 2022	2022 - 2023	2023 - 2024	2024 - 2025	2025 - 2026	>2026	All Years
		Proposed Funding (in $000s)							
	DDR	0	250	250	0	0	0	0	500
	SU	0	2,315	0	0	0	0	0	2,315
PRELIMINARY ENGINEERING	Total	0	2,565	250	0	0	0	0	2,815
	DDR	5,412	0	0	0	0	0	0	5,412
	DIH	18	0	0	0	0	0	0	18
	DS	374	0	0	0	0	0	0	374
	SU	2,010	781	0	0	0	0	0	2,791
PROJECT DEVELOPMENT AND ENVIRONMENTAL	Total	7,814	781	0	0	0	0	0	8,595

RESPONSIBLE AGENCY: **FDOT**

Item Segment TOTAL ALL Years ALL Phases: $11,410

Item Number: 437782 **Item TOTAL ALL Years ALL Phases ALL Segments: $11,410**

TPO Project No:	DT4377841
LRTP Ref:	06-09
County:	MIAMI-DADE
Roadway ID:	
Lanes Exist:	
Lanes Improved:	
Lanes Added:	
Project Length:	10.700
District:	6

Project Description: **SR 94 / KENDALL DR** **FROM SR 997 / KROME AVE** **TO SR 5 / S DIXIE HWY (BRT STUDY)**

Type of Work: **PD&E/EMO STUDY** SIS or Non-SIS: **No**

Extra Description:

PHASE :	Funding Source	<2022	2021 - 2022	2022 - 2023	2023 - 2024	2024 - 2025	2025 - 2026	>2026	All Years
		Proposed Funding (in $000s)							
	ACSU	0	2,556	0	0	0	0	0	2,556
	DDR	50	250	250	0	0	0	0	550
	DS	6	0	0	0	0	0	0	6
	SU	0	3,094	0	0	0	0	0	3,094
PRELIMINARY ENGINEERING	Total	56	5,900	250	0	0	0	0	6,206
	DDR	5,256	0	0	0	0	0	0	5,256
	DIH	34	0	0	0	0	0	0	34
	DS	17	0	0	0	0	0	0	17

DRAFT

HIGHWAYS

TPO Project No:	DT4377841
LRTP Ref:	06-09
County:	MIAMI-DADE
Roadway ID:	
Lanes Exist:	
Lanes Improved:	
Lanes Added:	
Project Length:	10.700
District:	6

Project Description: **SR 94 / KENDALL DR** **FROM SR 997 / KROME AVE** **TO SR 5 / S DIXIE HWY (BRT STUDY)**

Type of Work: **PD&E/EMO STUDY** SIS or Non-SIS: **No**

Extra Description:

PHASE :	Funding Source	<2022	2021 - 2022	2022 - 2023	2023 - 2024	2024 - 2025	2025 - 2026	>2026	All Years
		Proposed Funding (in $000s)							
	PKYI	2	0	0	0	0	0	0	2
	SU	1,784	1,875	0	0	0	0	0	3,659
PROJECT DEVELOPMENT AND ENVIRONMENTAL	Total	7,093	1,875	0	0	0	0	0	8,968

RESPONSIBLE AGENCY: **FDOT**

Item Segment TOTAL ALL Years ALL Phases: $15,174

Item Number: 437784 Item TOTAL ALL Years ALL Phases ALL Segments: $15,174

TPO Project No:	DT4379231
LRTP Ref:	06-09
County:	MIAMI-DADE
Roadway ID:	
Lanes Exist:	
Lanes Improved:	
Lanes Added:	
Project Length:	1.066
District:	6

Project Description: **SR 976 / SW 40 ST** **FROM SW 11500 BLOCK** **TO SW 107 AVE**

Type of Work: **INTERSECTION IMPROVEMENT** SIS or Non-SIS: **No**

Extra Description:

PHASE :	Funding Source	<2022	2021 - 2022	2022 - 2023	2023 - 2024	2024 - 2025	2025 - 2026	>2026	All Years
		Proposed Funding (in $000s)							
	DIH	16	0	0	0	0	0	0	16
	DS	1	0	0	0	0	0	0	1
	HSP	148	0	0	0	0	0	0	148
PRELIMINARY ENGINEERING	Total	165	0	0	0	0	0	0	165
	DIH	0	0	0	0	0	0	0	0
	HSP	9	0	0	0	0	0	0	9
	SA	2	0	0	0	0	0	0	2
RIGHT OF WAY	Total	11	0	0	0	0	0	0	11
	ACSS	74	0	0	0	0	0	0	74
	DIH	5	0	0	0	0	0	0	5
	DS	12	0	0	0	0	0	0	12
	HSP	848	0	0	0	0	0	0	848
CONSTRUCTION	Total	939	0	0	0	0	0	0	939

DRAFT

HIGHWAYS

TPO Project No:	DT4379231
LRTP Ref:	06-09
County:	MIAMI-DADE
Roadway ID:	
Lanes Exist:	
Lanes Improved:	
Lanes Added:	
Project Length:	1.066
District:	6

Project Description: **SR 976 / SW 40 ST** **FROM SW 11500 BLOCK** **TO SW 107 AVE**

Type of Work: **INTERSECTION IMPROVEMENT** SIS or Non-SIS: **No**

Extra Description:

PHASE : ALTERNATIVE CONTRACTING INCENTIVES

Funding Source	<2022	2021 - 2022	2022 - 2023	2023 - 2024	2024 - 2025	2025 - 2026	>2026	All Years
	Proposed Funding (in $000s)							
DS	0	65	0	0	0	0	0	65
Total	0	65	0	0	0	0	0	65

RESPONSIBLE AGENCY: **FDOT**

Item Segment TOTAL ALL Years ALL Phases: $1,180

Item Number: 437923 **Item TOTAL ALL Years ALL Phases ALL Segments: $1,180**

TPO Project No:	DT4380281
LRTP Ref:	06-09
County:	MIAMI-DADE
Roadway ID:	
Lanes Exist:	
Lanes Improved:	
Lanes Added:	
Project Length:	3.335
District:	6

Project Description: **SR 25 / US 27 / OKEECHOBEE RD** **FROM NW 72 AVE / W 16 AVE** **TO SE 4 AVE / EAST DR**

Type of Work: **TRANSPORTATION PLANNING** SIS or Non-SIS: **No**

Extra Description:

PHASE : PROJECT DEVELOPMENT AND ENVIRONMENTAL

Funding Source	<2022	2021 - 2022	2022 - 2023	2023 - 2024	2024 - 2025	2025 - 2026	>2026	All Years
	Proposed Funding (in $000s)							
DDR	0	0	0	0	0	500	0	500
DIH	0	0	0	0	0	45	0	45
Total	0	0	0	0	0	545	0	545

RESPONSIBLE AGENCY: **FDOT**

Item Segment TOTAL ALL Years ALL Phases: $545

Item Number: 438028 **Item TOTAL ALL Years ALL Phases ALL Segments: $545**

DRAFT

HIGHWAYS

TPO Project No:	DT4380341
LRTP Ref:	06-09
County:	MIAMI-DADE
Roadway ID:	
Lanes Exist:	
Lanes Improved:	
Lanes Added:	
Project Length:	3.672
District:	6

Project Description: **SR 997 / KROME AVE** **FROM SW 296 ST** **TO SW 232 ST**

Type of Work: **LANDSCAPING** SIS or Non-SIS: **Yes**

Extra Description:

PHASE :	Funding Source	<2022	2021 - 2022	2022 - 2023	2023 - 2024	2024 - 2025	2025 - 2026	>2026	All Years
		Proposed Funding (in $000s)							
	DDR	108	0	0	0	0	0	0	108
	DIH	12	0	0	0	0	0	0	12
PRELIMINARY ENGINEERING	Total	120	0	0	0	0	0	0	120
	DDR	0	1,035	0	0	0	0	0	1,035
	DIH	0	75	0	0	0	0	0	75
	DS	0	174	0	0	0	0	0	174
CONSTRUCTION	Total	0	1,284	0	0	0	0	0	1,284

RESPONSIBLE AGENCY: **FDOT**

Item Segment TOTAL ALL Years ALL Phases: $1,404

Item Number: 438034 **Item TOTAL ALL Years ALL Phases ALL Segments: $4,348**

TPO Project No:	DT4380342
LRTP Ref:	06-09
County:	MIAMI-DADE
Roadway ID:	
Lanes Exist:	
Lanes Improved:	
Lanes Added:	
Project Length:	3.251
District:	6

Project Description: **SR 997 / KROME AVE** **FROM SW 232 ST** **TO SW 184TH ST**

Type of Work: **LANDSCAPING** SIS or Non-SIS: **Yes**

Extra Description:

PHASE :	Funding Source	<2022	2021 - 2022	2022 - 2023	2023 - 2024	2024 - 2025	2025 - 2026	>2026	All Years
		Proposed Funding (in $000s)							
	DDR	95	0	0	0	0	0	0	95
	DIH	9	0	0	0	0	0	0	9
	DS	5	0	0	0	0	0	0	5
PRELIMINARY ENGINEERING	Total	109	0	0	0	0	0	0	109
	DS	20	0	0	0	0	0	0	20
RAILROAD & UTILITIES	Total	20	0	0	0	0	0	0	20
	DIH	43	0	0	0	0	0	0	43

DRAFT

HIGHWAYS

TPO Project No:	DT4380342
LRTP Ref:	06-09
County:	MIAMI-DADE
Roadway ID:	
Lanes Exist:	
Lanes Improved:	
Lanes Added:	
Project Length:	3.251
District:	6

Project Description: **SR 997 / KROME AVE** **FROM SW 232 ST** **TO SW 184TH ST**

Type of Work: **LANDSCAPING** SIS or Non-SIS: **Yes**

Extra Description:

PHASE :	Funding Source	<2022	2021 - 2022	2022 - 2023	2023 - 2024	2024 - 2025	2025 - 2026	>2026	All Years
		Proposed Funding (in $000s)							
	DS	757	36	0	0	0	0	0	793
CONSTRUCTION	Total	800	36	0	0	0	0	0	836

RESPONSIBLE AGENCY: **FDOT**

Item Segment TOTAL ALL Years ALL Phases: $965

Item Number: 438034 **Item TOTAL ALL Years ALL Phases ALL Segments: $4,348**

TPO Project No:	DT4380343
LRTP Ref:	06-09
County:	MIAMI-DADE
Roadway ID:	
Lanes Exist:	
Lanes Improved:	
Lanes Added:	
Project Length:	3.039
District:	6

Project Description: **SR 997 / KROME AVE** **FROM SW 184 ST** **TO SW 136 ST**

Type of Work: **LANDSCAPING** SIS or Non-SIS: **Yes**

Extra Description:

PHASE :	Funding Source	<2022	2021 - 2022	2022 - 2023	2023 - 2024	2024 - 2025	2025 - 2026	>2026	All Years
		Proposed Funding (in $000s)							
	DDR	92	0	0	0	0	0	0	92
	DIH	8	0	0	0	0	0	0	8
	DS	6	0	0	0	0	0	0	6
PRELIMINARY ENGINEERING	Total	106	0	0	0	0	0	0	106
	DDR	663	36	0	0	0	0	0	699
	DIH	40	0	0	0	0	0	0	40
CONSTRUCTION	Total	703	36	0	0	0	0	0	739

RESPONSIBLE AGENCY: **FDOT**

Item Segment TOTAL ALL Years ALL Phases: $845

Item Number: 438034 **Item TOTAL ALL Years ALL Phases ALL Segments: $4,348**

DRAFT

HIGHWAYS

TPO Project No:	DT4380344
LRTP Ref:	06-09
County:	MIAMI-DADE
Roadway ID:	
Lanes Exist:	
Lanes Improved:	
Lanes Added:	
Project Length:	3.534
District:	6

Project Description: **SR 997 / KROME AVE** **FROM SW 136 ST** **TO SW 88 ST**

Type of Work: **LANDSCAPING** SIS or Non-SIS: **Yes**

Extra Description:

PHASE :	Funding Source	<2022	2021 - 2022	2022 - 2023	2023 - 2024	2024 - 2025	2025 - 2026	>2026	All Years
		Proposed Funding (in $000s)							
		295	0	0	0	0	0	0	295
PRELIMINARY ENGINEERING	Total	295	0	0	0	0	0	0	295
		839	0	0	0	0	0	0	839
CONSTRUCTION	Total	839	0	0	0	0	0	0	839

RESPONSIBLE AGENCY: **FDOT**

Item Segment TOTAL ALL Years ALL Phases: $1,134

Item Number: 438034 **Item TOTAL ALL Years ALL Phases ALL Segments: $4,348**

TPO Project No:	DT4380761
LRTP Ref:	06-09
County:	MIAMI-DADE
Roadway ID:	
Lanes Exist:	
Lanes Improved:	
Lanes Added:	
Project Length:	14.147
District:	6

Project Description: **SR 9 / NW 27 AVE** **FROM MIAMI INTERMODEL CENTER (MIC)** **TO NW 215 ST / UNITY STATION (PTC STUDY)**

Type of Work: **PD&E/EMO STUDY** SIS or Non-SIS: **Yes**

Extra Description:

PHASE :	Funding Source	<2022	2021 - 2022	2022 - 2023	2023 - 2024	2024 - 2025	2025 - 2026	>2026	All Years
		Proposed Funding (in $000s)							
	DDR	0	250	250	0	0	0	0	500
	SU	0	4,516	6,575	0	0	0	0	11,091
PRELIMINARY ENGINEERING	Total	0	4,766	6,825	0	0	0	0	11,591
	DDR	240	0	0	0	0	0	0	240
	DDR	4,608	0	0	0	0	0	0	4,608
	DIH	18	0	0	0	0	0	0	18
	DS	121	0	0	0	0	0	0	121
	SU	2,647	0	0	0	0	0	0	2,647
PROJECT DEVELOPMENT AND ENVIRONMENTAL	Total	7,634	0	0	0	0	0	0	7,634

RESPONSIBLE AGENCY: **FDOT**

Item Segment TOTAL ALL Years ALL Phases: $19,225

Item Number: 438076 **Item TOTAL ALL Years ALL Phases ALL Segments: $19,225**

DRAFT

HIGHWAYS

TPO Project No:	DT4383141
LRTP Ref:	06-09
County:	MIAMI-DADE
Roadway ID:	
Lanes Exist:	
Lanes Improved:	
Lanes Added:	
Project Length:	
District:	6

Project Description: **ITS FIELD EQUIPMENT COMMUNICATIONS SERVICES**

Type of Work: **DYNAMIC MESSAGE SIGN**

SIS or Non-SIS: **No**

Extra Description:

PHASE : OPERATIONS

Funding Source	Proposed Funding (in $000s)							
	<2022	2021 - 2022	2022 - 2023	2023 - 2024	2024 - 2025	2025 - 2026	>2026	All Years
DS	1,317	250	250	250	250	250	0	2,567
Total	1,317	250	250	250	250	250	0	2,567

RESPONSIBLE AGENCY: **FDOT**

Item Segment TOTAL ALL Years ALL Phases: $2,567

Item Number: 438314 **Item TOTAL ALL Years ALL Phases ALL Segments: $5,263**

TPO Project No:	DT4383142
LRTP Ref:	06-09
County:	MIAMI-DADE
Roadway ID:	
Lanes Exist:	
Lanes Improved:	
Lanes Added:	
Project Length:	
District:	6

Project Description: **ITS FIELD EQUIPMENT ELECTRIC SERVICES**

Type of Work: **DYNAMIC MESSAGE SIGN**

SIS or Non-SIS: **No**

Extra Description:

PHASE : OPERATIONS

Funding Source	Proposed Funding (in $000s)							
	<2022	2021 - 2022	2022 - 2023	2023 - 2024	2024 - 2025	2025 - 2026	>2026	All Years
DS	963	285	285	285	285	285	0	2,388
Total	963	285	285	285	285	285	0	2,388

RESPONSIBLE AGENCY: **FDOT**

Item Segment TOTAL ALL Years ALL Phases: $2,388

Item Number: 438314 **Item TOTAL ALL Years ALL Phases ALL Segments: $5,263**

DRAFT

HIGHWAYS

TPO Project No:	DT4383143
LRTP Ref:	06-10
County:	MIAMI-DADE
Roadway ID:	
Lanes Exist:	
Lanes Improved:	
Lanes Added:	
Project Length:	
District:	6

Project Description: **I-95 TOLLING FIELD EQUIPMENT ELECTRIC SERVICES**

Type of Work: **DYNAMIC MESSAGE SIGN**

SIS or Non-SIS: **No**

Extra Description:

PHASE :

Funding Source	<2022	2021 - 2022	2022 - 2023	2023 - 2024	2024 - 2025	2025 - 2026	>2026	All Years
	Proposed Funding (in $000s)							
TOBD	30	20	20	20	20	20	0	130
OPERATIONS Total	30	20	20	20	20	20	0	130

RESPONSIBLE AGENCY: **FDOT**

Item Segment TOTAL ALL Years ALL Phases: $130

Item Number: 438314 **Item TOTAL ALL Years ALL Phases ALL Segments: $5,263**

TPO Project No:	DT4383144
LRTP Ref:	06-10
County:	MIAMI-DADE
Roadway ID:	
Lanes Exist:	
Lanes Improved:	
Lanes Added:	
Project Length:	
District:	6

Project Description: **SR 826 TOLLING FIELD EQUIPMENT ELECTRIC SERVICES**

Type of Work: **DYNAMIC MESSAGE SIGN**

SIS or Non-SIS: **No**

Extra Description:

PHASE :

Funding Source	<2022	2021 - 2022	2022 - 2023	2023 - 2024	2024 - 2025	2025 - 2026	>2026	All Years
	Proposed Funding (in $000s)							
TOBI	35	20	20	20	20	20	0	135
OPERATIONS Total	35	20	20	20	20	20	0	135

RESPONSIBLE AGENCY: **FDOT**

Item Segment TOTAL ALL Years ALL Phases: $135

Item Number: 438314 **Item TOTAL ALL Years ALL Phases ALL Segments: $5,263**

DRAFT

HIGHWAYS

TPO Project No:	DT4383145
LRTP Ref:	06-10
County:	MIAMI-DADE
Roadway ID:	
Lanes Exist:	
Lanes Improved:	
Lanes Added:	
Project Length:	
District:	6

Project Description: **I-75 TOLLING ITS FIELD EQUIPMENT ELECTRIC SERVICES**

Type of Work: **DYNAMIC MESSAGE SIGN**

SIS or Non-SIS: **No**

Extra Description:

PHASE :	Funding Source	Proposed Funding (in $000s) <2022	2021 - 2022	2022 - 2023	2023 - 2024	2024 - 2025	2025 - 2026	>2026	All Years
	TOBG	8	7	7	7	7	7	0	43
OPERATIONS	Total	8	7	7	7	7	7	0	43

RESPONSIBLE AGENCY: **FDOT**

Item Segment TOTAL ALL Years ALL Phases: $43

Item Number: 438314 Item TOTAL ALL Years ALL Phases ALL Segments: $5,263

TPO Project No:	DT4385211
LRTP Ref:	06-10
County:	MIAMI-DADE
Roadway ID:	
Lanes Exist:	
Lanes Improved:	
Lanes Added:	
Project Length:	3.583
District:	6

Project Description: **SR 953 / NW 42 AVE WITH SR 948 / NW 36 ST AND SR 25 / OKEECHOBEE ROAD**

Type of Work: **TRANSPORTATION PLANNING**

SIS or Non-SIS: **No**

Extra Description:

PHASE :	Funding Source	Proposed Funding (in $000s) <2022	2021 - 2022	2022 - 2023	2023 - 2024	2024 - 2025	2025 - 2026	>2026	All Years
	DS	948	0	0	0	0	0	0	948
PLANNING	Total	948	0	0	0	0	0	0	948
	DIH	0	0	0	0	0	200	0	200
	DS	0	0	0	0	0	2,000	0	2,000
PROJECT DEVELOPMENT AND ENVIRONMENTAL	Total	0	0	0	0	0	2,200	0	2,200

RESPONSIBLE AGENCY: **FDOT**

Item Segment TOTAL ALL Years ALL Phases: $3,148

Item Number: 438521 Item TOTAL ALL Years ALL Phases ALL Segments: $3,148

DRAFT

HIGHWAYS

TPO Project No:	DT4388641
LRTP Ref:	06-10
County:	MIAMI-DADE
Roadway ID:	
Lanes Exist:	
Lanes Improved:	
Lanes Added:	
Project Length:	2.870
District:	6

Project Description: **SR 860 / MIAMI GARDENS DR / NW 183 / 186 ST FROM EAST OF I-75 / SR 93 TO SR 823 / NW 57 AVE**

Type of Work: **TRANSPORTATION PLANNING** SIS or Non-SIS: **No**

Extra Description:

PHASE :	Funding Source	Proposed Funding (in $000s) <2022	2021 - 2022	2022 - 2023	2023 - 2024	2024 - 2025	2025 - 2026	>2026	All Years
	DIH	76	0	0	0	0	0	0	76
PRELIMINARY ENGINEERING	Total	76	0	0	0	0	0	0	76
	DDR	1,102	0	0	0	0	0	0	1,102
	DIH	15	0	0	0	0	0	0	15
	DS	1,327	0	0	0	0	0	0	1,327
PROJECT DEVELOPMENT AND ENVIRONMENTAL	Total	2,444	0	0	0	0	0	0	2,444

RESPONSIBLE AGENCY: **FDOT**

Item Segment TOTAL ALL Years ALL Phases: $2,520

Item Number: 438864 Item TOTAL ALL Years ALL Phases ALL Segments: $2,520

TPO Project No:	DT4392181
LRTP Ref:	06-09
County:	DIST/ST-WIDE
Roadway ID:	
Lanes Exist:	
Lanes Improved:	
Lanes Added:	
Project Length:	
District:	6

Project Description: **DISTRICTWIDE GENERAL ENGINEERING CONSULTANT FOR MODAL**

Type of Work: **PRELIMINARY ENGINEERING** SIS or Non-SIS: **No**

Extra Description:

PHASE :	Funding Source	Proposed Funding (in $000s) <2022	2021 - 2022	2022 - 2023	2023 - 2024	2024 - 2025	2025 - 2026	>2026	All Years
		2,315	0	0	0	0	0	0	2,315
PRELIMINARY ENGINEERING	Total	2,315	0	0	0	0	0	0	2,315
		1,398	0	0	0	0	0	0	1,398
RAILROAD & UTILITIES	Total	1,398	0	0	0	0	0	0	1,398
		590	0	0	0	0	0	0	590
PROJECT DEVELOPMENT AND ENVIRONMENTAL	Total	590	0	0	0	0	0	0	590

DRAFT

HIGHWAYS

TPO Project No:	DT4392181
LRTP Ref:	06-09
County:	DIST/ST-WIDE
Roadway ID:	
Lanes Exist:	
Lanes Improved:	
Lanes Added:	
Project Length:	
District:	6

Project Description: **DISTRICTWIDE GENERAL ENGINEERING CONSULTANT FOR MODAL**

Type of Work: **PRELIMINARY ENGINEERING**

SIS or Non-SIS: **No**

Extra Description:

PHASE :	Funding Source	Proposed Funding (in $000s) <2022	2021 - 2022	2022 - 2023	2023 - 2024	2024 - 2025	2025 - 2026	>2026	All Years
		1,428	0	0	0	0	0	0	1,428
CONSTRUCTION	Total	1,428	0	0	0	0	0	0	1,428

RESPONSIBLE AGENCY: **FDOT**

Item Segment TOTAL ALL Years ALL Phases: $5,731

Item Number: 439218 **Item TOTAL ALL Years ALL Phases ALL Segments: $10,766**

TPO Project No:	DT4392182
LRTP Ref:	06-10
County:	DIST/ST-WIDE
Roadway ID:	
Lanes Exist:	
Lanes Improved:	
Lanes Added:	
Project Length:	
District:	6

Project Description: **DISTRICTWIDE GENERAL ENGINEERING CONSULTANT FOR MODAL**

Type of Work: **PRELIMINARY ENGINEERING**

SIS or Non-SIS: **No**

Extra Description:

PHASE :	Funding Source	Proposed Funding (in $000s) <2022	2021 - 2022	2022 - 2023	2023 - 2024	2024 - 2025	2025 - 2026	>2026	All Years
	DS	0	800	800	800	800	800	0	4,000
PRELIMINARY ENGINEERING	Total	0	800	800	800	800	800	0	4,000
	DS	0	200	200	200	200	200	0	1,000
RAILROAD & UTILITIES	Total	0	200	200	200	200	200	0	1,000
	DS	35	0	0	0	0	0	0	35
PROJECT DEVELOPMENT AND ENVIRONMENTAL	Total	35	0	0	0	0	0	0	35

RESPONSIBLE AGENCY: **FDOT**

Item Segment TOTAL ALL Years ALL Phases: $5,035

Item Number: 439218 **Item TOTAL ALL Years ALL Phases ALL Segments: $10,766**

DRAFT

HIGHWAYS

TPO Project No:	DT4394911
LRTP Ref:	06-10
County:	DIST/ST-WIDE
Roadway ID:	
Lanes Exist:	
Lanes Improved:	
Lanes Added:	
Project Length:	
District:	6

Project Description: **DISTRICTWIDE PROGRAM MANAGEMENT ACTIVITIES**

Type of Work: **PRELIMINARY ENGINEERING** SIS or Non-SIS: **No**

Extra Description:

PHASE :	Funding Source	Proposed Funding (in $000s) <2022	2021 - 2022	2022 - 2023	2023 - 2024	2024 - 2025	2025 - 2026	>2026	All Years
	DIH	2,879	500	500	0	0	0	0	3,879
	DS	0	0	0	0	0	0	0	0
PRELIMINARY ENGINEERING	Total	2,879	500	500	0	0	0	0	3,879

RESPONSIBLE AGENCY: **FDOT**

Item Segment TOTAL ALL Years ALL Phases: $3,879

Item Number: 439491 Item TOTAL ALL Years ALL Phases ALL Segments: $3,879

TPO Project No:	DT4395221
LRTP Ref:	06-09
County:	MIAMI-DADE
Roadway ID:	
Lanes Exist:	
Lanes Improved:	
Lanes Added:	
Project Length:	0.149
District:	6

Project Description: **SR 916 / NW 135 ST BETWEEN CAIRO LANE & SESAME ST**

Type of Work: **PEDESTRIAN SAFETY IMPROVEMENT** SIS or Non-SIS: **No**

Extra Description:

PHASE :	Funding Source	Proposed Funding (in $000s) <2022	2021 - 2022	2022 - 2023	2023 - 2024	2024 - 2025	2025 - 2026	>2026	All Years
	DIH	51	0	0	0	0	0	0	51
	DS	52	0	0	0	0	0	0	52
PRELIMINARY ENGINEERING	Total	103	0	0	0	0	0	0	103
	DDR	39	0	0	0	0	0	0	39
	DIH	5	0	0	0	0	0	0	5
	DS	35	0	0	0	0	0	0	35
RIGHT OF WAY	Total	79	0	0	0	0	0	0	79
	DDR	315	0	0	0	0	0	0	315
	DIH	31	0	0	0	0	0	0	31
	DS	1	42	0	0	0	0	0	43
CONSTRUCTION	Total	347	42	0	0	0	0	0	389

DRAFT

HIGHWAYS

RESPONSIBLE AGENCY: **FDOT**

Item Segment TOTAL ALL Years ALL Phases: $571

Item Number: 439522 **Item TOTAL ALL Years ALL Phases ALL Segments: $571**

TPO Project No:	DT4398971
LRTP Ref:	07-66
County:	MIAMI-DADE
Roadway ID:	
Lanes Exist:	
Lanes Improved:	
Lanes Added:	
Project Length:	
District:	6

Project Description: **SAFE ROUTES TO SCHOOL - NORMAN S. EDELCUP K8 CENTER**

Type of Work: **SIDEWALK** SIS or Non-SIS: **No**

Extra Description:

PHASE :	Funding Source	<2022	2021 - 2022	2022 - 2023	2023 - 2024	2024 - 2025	2025 - 2026	>2026	All Years
		Proposed Funding (in $000s)							
	SR2T	0	34	0	0	0	0	0	34
PRELIMINARY ENGINEERING	**Total**	**0**	**34**	**0**	**0**	**0**	**0**	**0**	**34**
	LF	0	0	0	8	0	0	0	8
	SR2T	0	0	0	190	0	0	0	190
CONSTRUCTION	**Total**	**0**	**0**	**0**	**198**	**0**	**0**	**0**	**198**

RESPONSIBLE AGENCY: **FDOT**

Item Segment TOTAL ALL Years ALL Phases: $232

Item Number: 439897 **Item TOTAL ALL Years ALL Phases ALL Segments: $232**

TPO Project No:	DT4399131
LRTP Ref:	06-09
County:	MIAMI-DADE
Roadway ID:	87020000
Lanes Exist:	6
Lanes Improved:	6
Lanes Added:	
Project Length:	0.464
District:	6

Project Description: **SR 5 / US 1** **AT SW 112 AVE**

Type of Work: **INTERSECTION IMPROVEMENT** SIS or Non-SIS: **No**

Extra Description:

PHASE :	Funding Source	<2022	2021 - 2022	2022 - 2023	2023 - 2024	2024 - 2025	2025 - 2026	>2026	All Years
		Proposed Funding (in $000s)							
	DDR	16	0	0	0	0	0	0	16
	DDR	7	0	0	0	0	0	0	7
	DIH	35	0	0	0	0	0	0	35
	DS	37	0	0	0	0	0	0	37
	DS	56	0	0	0	0	0	0	56
	HSP	178	0	0	0	0	0	0	178
	SA	5	0	0	0	0	0	0	5
PRELIMINARY ENGINEERING	**Total**	**334**	**0**	**0**	**0**	**0**	**0**	**0**	**334**
	DDR	95	0	0	0	0	0	0	95

DRAFT

HIGHWAYS

TPO Project No:	DT4399131
LRTP Ref:	06-09
County:	MIAMI-DADE
Roadway ID:	87020000
Lanes Exist:	6
Lanes Improved:	6
Lanes Added:	
Project Length:	0.464
District:	6

Project Description: **SR 5 / US 1** **AT SW 112 AVE**

Type of Work: **INTERSECTION IMPROVEMENT** SIS or Non-SIS: **No**

Extra Description:

PHASE :	Funding Source	<2022	2021 - 2022	2022 - 2023	2023 - 2024	2024 - 2025	2025 - 2026	>2026	All Years
		Proposed Funding (in $000s)							
	DIH	16	0	0	0	0	0	0	16
	DS	72	0	0	0	0	0	0	72
RIGHT OF WAY	Total	183	0	0	0	0	0	0	183
	ACSA	122	0	0	0	0	0	0	122
	ACSS	904	0	0	0	0	0	0	904
	DDR	26	0	0	0	0	0	0	26
	DS	21	0	0	0	0	0	0	21
	SA	34	0	0	0	0	0	0	34
CONSTRUCTION	Total	1,107	0	0	0	0	0	0	1,107
	SA	0	54	0	0	0	0	0	54
ALTERNATIVE CONTRACTING INCENTIVES	Total	0	54	0	0	0	0	0	54

RESPONSIBLE AGENCY: **FDOT**

Item Segment TOTAL ALL Years ALL Phases: $1,678

Item Number: 439913 **Item TOTAL ALL Years ALL Phases ALL Segments: $1,678**

TPO Project No:	DT4399161
LRTP Ref:	06-09
County:	MIAMI-DADE
Roadway ID:	
Lanes Exist:	
Lanes Improved:	
Lanes Added:	
Project Length:	0.303
District:	6

Project Description: **SR 989 / ALLAPATTAH ROAD** **AT SW 211 ST**

Type of Work: **INTERSECTION IMPROVEMENT** SIS or Non-SIS: **No**

Extra Description:

PHASE :	Funding Source	<2022	2021 - 2022	2022 - 2023	2023 - 2024	2024 - 2025	2025 - 2026	>2026	All Years
		Proposed Funding (in $000s)							
	ACSS	14	0	0	0	0	0	0	14
	DIH	57	0	0	0	0	0	0	57
	DS	103	0	0	0	0	0	0	103
	HSP	384	0	0	0	0	0	0	384
PRELIMINARY ENGINEERING	Total	558	0	0	0	0	0	0	558

DRAFT

HIGHWAYS

TPO Project No:	DT4399161
LRTP Ref:	06-09
County:	MIAMI-DADE
Roadway ID:	
Lanes Exist:	
Lanes Improved:	
Lanes Added:	
Project Length:	0.303
District:	6

Project Description: **SR 989 / ALLAPATTAH ROAD** **AT SW 211 ST**

Type of Work: **INTERSECTION IMPROVEMENT** SIS or Non-SIS: **No**

Extra Description:

PHASE :	Funding Source	<2022	2021 - 2022	2022 - 2023	2023 - 2024	2024 - 2025	2025 - 2026	>2026	All Years
		Proposed Funding (in $000s)							
	DIH	5	0	0	0	0	0	0	5
RIGHT OF WAY	Total	5	0	0	0	0	0	0	5
	ACSA	17	0	0	0	0	0	0	17
	ACSS	1,079	0	0	0	0	0	0	1,079
	DIH	26	0	0	0	0	0	0	26
	DS	209	0	0	0	0	0	0	209
CONSTRUCTION	Total	1,331	0	0	0	0	0	0	1,331
	SA	0	66	0	0	0	0	0	66
ALTERNATIVE CONTRACTING INCENTIVES	Total	0	66	0	0	0	0	0	66

RESPONSIBLE AGENCY: **FDOT**

Item Segment TOTAL ALL Years ALL Phases: $1,960

Item Number: 439916 **Item TOTAL ALL Years ALL Phases ALL Segments: $1,960**

TPO Project No:	DT4399181
LRTP Ref:	06-09
County:	MIAMI-DADE
Roadway ID:	
Lanes Exist:	
Lanes Improved:	
Lanes Added:	
Project Length:	0.314
District:	6

Project Description: **SR 90 / SW 8 ST** **AT SW 137 AVE**

Type of Work: **INTERSECTION IMPROVEMENT** SIS or Non-SIS: **No**

Extra Description:

PHASE :	Funding Source	<2022	2021 - 2022	2022 - 2023	2023 - 2024	2024 - 2025	2025 - 2026	>2026	All Years
		Proposed Funding (in $000s)							
	DDR	8	0	0	0	0	0	0	8
	DIH	510	0	0	0	0	0	0	510
	DS	61	0	0	0	0	0	0	61
PRELIMINARY ENGINEERING	Total	579	0	0	0	0	0	0	579
	ACSS	1,732	0	0	0	0	0	0	1,732
	DS	55	0	0	0	0	0	0	55

DRAFT

HIGHWAYS

TPO Project No:	DT4399181
LRTP Ref:	06-09
County:	MIAMI-DADE
Roadway ID:	
Lanes Exist:	
Lanes Improved:	
Lanes Added:	
Project Length:	0.314
District:	6

Project Description: **SR 90 / SW 8 ST** **AT SW 137 AVE**

Type of Work: **INTERSECTION IMPROVEMENT** SIS or Non-SIS: **No**

Extra Description:

PHASE :	Funding Source	<2022	2021 - 2022	2022 - 2023	2023 - 2024	2024 - 2025	2025 - 2026	>2026	All Years
		Proposed Funding (in $000s)							
	SA	21	0	0	0	0	0	0	21
CONSTRUCTION	Total	1,808	0	0	0	0	0	0	1,808
	DS	0	100	0	0	0	0	0	100
ALTERNATIVE CONTRACTING INCENTIVES	Total	0	100	0	0	0	0	0	100

RESPONSIBLE AGENCY: **FDOT**

Item Segment TOTAL ALL Years ALL Phases: $2,487

Item Number: 439918 **Item TOTAL ALL Years ALL Phases ALL Segments: $2,487**

TPO Project No:	DT4399201
LRTP Ref:	06-09
County:	MIAMI-DADE
Roadway ID:	87140000
Lanes Exist:	6
Lanes Improved:	6
Lanes Added:	
Project Length:	0.339
District:	6

Project Description: **SR 7 / NW 2 AVE** **FROM SOUTH OF NW 183 ST** **TO SOUTH OF NW 188 ST**

Type of Work: **INTERSECTION IMPROVEMENT** SIS or Non-SIS: **No**

Extra Description:

PHASE :	Funding Source	<2022	2021 - 2022	2022 - 2023	2023 - 2024	2024 - 2025	2025 - 2026	>2026	All Years
		Proposed Funding (in $000s)							
	DIH	36	0	0	0	0	0	0	36
	DS	7	0	0	0	0	0	0	7
	HSP	235	0	0	0	0	0	0	235
PRELIMINARY ENGINEERING	Total	278	0	0	0	0	0	0	278
	DDR	185	0	0	0	0	0	0	185
	DIH	17	0	0	0	0	0	0	17
RIGHT OF WAY	Total	202	0	0	0	0	0	0	202
	ACSS	789	125	0	0	0	0	0	914
	DDR	40	0	0	0	0	0	0	40
	SA	46	0	0	0	0	0	0	46
CONSTRUCTION	Total	875	125	0	0	0	0	0	1,000

DRAFT

HIGHWAYS

RESPONSIBLE AGENCY: **FDOT**

Item Segment TOTAL ALL Years ALL Phases: **$1,480**

Item Number: **439920** **Item TOTAL ALL Years ALL Phases ALL Segments:** **$1,480**

TPO Project No:	DT4399231
LRTP Ref:	06-09
County:	MIAMI-DADE
Roadway ID:	
Lanes Exist:	
Lanes Improved:	
Lanes Added:	
Project Length:	0.093
District:	6

Project Description: **SR 916 / NE 135 ST** **AT NE 12 AVE**

Type of Work: **INTERSECTION IMPROVEMENT** SIS or Non-SIS: **No**

Extra Description:

PHASE :	Funding Source	<2022	2021 - 2022	2022 - 2023	2023 - 2024	2024 - 2025	2025 - 2026	>2026	All Years
		Proposed Funding (in $000s)							
	DIH	21	5	0	0	0	0	0	26
	DS	28	0	0	0	0	0	0	28
PRELIMINARY ENGINEERING	**Total**	**49**	**5**	**0**	**0**	**0**	**0**	**0**	**54**
	DDR	9	0	0	0	0	0	0	9
	DIH	7	0	0	0	0	0	0	7
RIGHT OF WAY	**Total**	**16**	**0**	**0**	**0**	**0**	**0**	**0**	**16**
	LF	0	0	3	0	0	0	0	3
RAILROAD & UTILITIES	**Total**	**0**	**0**	**3**	**0**	**0**	**0**	**0**	**3**
	ACSS	0	0	375	0	0	0	0	375
	DDR	0	0	67	0	0	0	0	67
	DIH	0	0	38	0	0	0	0	38
	DS	0	0	11	0	0	0	0	11
CONSTRUCTION	**Total**	**0**	**0**	**491**	**0**	**0**	**0**	**0**	**491**

RESPONSIBLE AGENCY: **FDOT**

Item Segment TOTAL ALL Years ALL Phases: **$564**

Item Number: **439923** **Item TOTAL ALL Years ALL Phases ALL Segments:** **$564**

DRAFT

HIGHWAYS

TPO Project No:	DT4399241
LRTP Ref:	06-09
County:	MIAMI-DADE
Roadway ID:	
Lanes Exist:	
Lanes Improved:	
Lanes Added:	
Project Length:	0.438
District:	6

Project Description: **SR 973 / SW 87 AVE** **FROM SW 27 ST** **TO SW 20 TERRACE**

Type of Work: **INTERSECTION IMPROVEMENT** SIS or Non-SIS: **No**

Extra Description:

PHASE :	Funding Source	Proposed Funding (in $000s) <2022	2021 - 2022	2022 - 2023	2023 - 2024	2024 - 2025	2025 - 2026	>2026	All Years
	DIH	59	0	0	0	0	0	0	59
	DS	39	0	0	0	0	0	0	39
	HSP	244	0	0	0	0	0	0	244
PRELIMINARY ENGINEERING	Total	342	0	0	0	0	0	0	342
	DDR	211	0	0	0	0	0	0	211
	DIH	59	0	0	0	0	0	0	59
RIGHT OF WAY	Total	270	0	0	0	0	0	0	270
	ACSA	55	0	0	0	0	0	0	55
	ACSS	974	0	0	0	0	0	0	974
	DDR	33	0	0	0	0	0	0	33
	SA	15	0	0	0	0	0	0	15
CONSTRUCTION	Total	1,077	0	0	0	0	0	0	1,077
	SA	0	70	0	0	0	0	0	70
ALTERNATIVE CONTRACTING INCENTIVES	Total	0	70	0	0	0	0	0	70

RESPONSIBLE AGENCY: **FDOT**

Item Segment TOTAL ALL Years ALL Phases: $1,759

Item Number: 439924 **Item TOTAL ALL Years ALL Phases ALL Segments: $1,759**

TPO Project No:	DT4399761
LRTP Ref:	06-09
County:	MIAMI-DADE
Roadway ID:	
Lanes Exist:	
Lanes Improved:	
Lanes Added:	
Project Length:	0.513
District:	6

Project Description: **SR 909 / W DIXIE HWY** **FROM NE 119 ST** **TO NORTH OF NE 124 ST**

Type of Work: **RESURFACING** SIS or Non-SIS: **No**

Extra Description:

PHASE :	Funding Source	Proposed Funding (in $000s) <2022	2021 - 2022	2022 - 2023	2023 - 2024	2024 - 2025	2025 - 2026	>2026	All Years
	DDR	332	0	0	0	0	0	0	332
	DIH	43	0	0	0	0	0	0	43

DRAFT

HIGHWAYS

TPO Project No:	DT4399761
LRTP Ref:	06-09
County:	MIAMI-DADE
Roadway ID:	
Lanes Exist:	
Lanes Improved:	
Lanes Added:	
Project Length:	0.513
District:	6

Project Description: **SR 909 / W DIXIE HWY** **FROM NE 119 ST** **TO NORTH OF NE 124 ST**

Type of Work: **RESURFACING** SIS or Non-SIS: **No**

Extra Description:

PHASE :	Funding Source	<2022	2021 - 2022	2022 - 2023	2023 - 2024	2024 - 2025	2025 - 2026	>2026	All Years
		Proposed Funding (in $000s)							
	DS	59	0	0	0	0	0	0	59
PRELIMINARY ENGINEERING	**Total**	**434**	**0**	**0**	**0**	**0**	**0**	**0**	**434**
	ACSS	0	0	22	0	0	0	0	22
	DDR	0	0	1,268	0	0	0	0	1,268
	DIH	0	0	41	0	0	0	0	41
	DS	0	0	161	0	0	0	0	161
	SA	0	0	193	0	0	0	0	193
CONSTRUCTION	**Total**	**0**	**0**	**1,685**	**0**	**0**	**0**	**0**	**1,685**
	DDR	0	0	0	58	0	0	0	58
ALTERNATIVE CONTRACTING INCENTIVES	**Total**	**0**	**0**	**0**	**58**	**0**	**0**	**0**	**58**

RESPONSIBLE AGENCY: **FDOT**

Item Segment TOTAL ALL Years ALL Phases: $2,177

Item Number: 439976 **Item TOTAL ALL Years ALL Phases ALL Segments: $2,416**

TPO Project No:	DT4399762
LRTP Ref:	06-09
County:	MIAMI-DADE
Roadway ID:	
Lanes Exist:	
Lanes Improved:	
Lanes Added:	
Project Length:	0.513
District:	6

Project Description: **SR 909 / W DIXIE HWY** **AT NE 119 ST AND NE 124 ST**

Type of Work: **INTERSECTION IMPROVEMENT** SIS or Non-SIS: **No**

Extra Description:

PHASE :	Funding Source	<2022	2021 - 2022	2022 - 2023	2023 - 2024	2024 - 2025	2025 - 2026	>2026	All Years
		Proposed Funding (in $000s)							
	DDR	26	0	0	0	0	0	0	26
	DIH	11	0	0	0	0	0	0	11
	DS	12	0	0	0	0	0	0	12
PRELIMINARY ENGINEERING	**Total**	**49**	**0**	**0**	**0**	**0**	**0**	**0**	**49**
	DDR	111	0	0	0	0	0	0	111

DRAFT

HIGHWAYS

TPO Project No:	DT4399762
LRTP Ref:	06-09
County:	MIAMI-DADE
Roadway ID:	
Lanes Exist:	
Lanes Improved:	
Lanes Added:	
Project Length:	0.513
District:	6

Project Description: **SR 909 / W DIXIE HWY** **AT NE 119 ST AND NE 124 ST**

Type of Work: **INTERSECTION IMPROVEMENT** SIS or Non-SIS: **No**

Extra Description:

PHASE :	Funding Source	<2022	2021 - 2022	2022 - 2023	2023 - 2024	2024 - 2025	2025 - 2026	>2026	All Years
		Proposed Funding (in $000s)							
	DIH	46	0	0	0	0	0	0	46
RIGHT OF WAY	Total	157	0	0	0	0	0	0	157
	ACSS	0	0	11	0	0	0	0	11
	DIH	0	0	11	0	0	0	0	11
	DS	0	0	11	0	0	0	0	11
CONSTRUCTION	Total	0	0	33	0	0	0	0	33

RESPONSIBLE AGENCY: **FDOT**

Item Segment TOTAL ALL Years ALL Phases: $239

Item Number: 439976 **Item TOTAL ALL Years ALL Phases ALL Segments: $2,416**

TPO Project No:	DT4399811
LRTP Ref:	06-09
County:	MIAMI-DADE
Roadway ID:	
Lanes Exist:	
Lanes Improved:	
Lanes Added:	
Project Length:	1.999
District:	6

Project Description: **SR 924 / NW 119 ST / GRATIGNY RD** **FROM WEST OF NW 27 AVE** **TO WEST OF NW 7 AVE**

Type of Work: **RESURFACING** SIS or Non-SIS: **Yes**

Extra Description:

PHASE :	Funding Source	<2022	2021 - 2022	2022 - 2023	2023 - 2024	2024 - 2025	2025 - 2026	>2026	All Years
		Proposed Funding (in $000s)							
	DDR	724	0	0	0	0	0	0	724
	DIH	49	0	0	0	0	0	0	49
	DS	17	0	0	0	0	0	0	17
PRELIMINARY ENGINEERING	Total	790	0	0	0	0	0	0	790
	LF	0	15	0	0	0	0	0	15
RAILROAD & UTILITIES	Total	0	15	0	0	0	0	0	15
	ACSA	0	393	0	0	0	0	0	393
	DDR	0	86	0	0	0	0	0	86
	DDR	0	3,667	0	0	0	0	0	3,667

DRAFT

HIGHWAYS

TPO Project No:	DT4399811
LRTP Ref:	06-09
County:	MIAMI-DADE
Roadway ID:	
Lanes Exist:	
Lanes Improved:	
Lanes Added:	
Project Length:	1.999
District:	6

Project Description: **SR 924 / NW 119 ST / GRATIGNY RD FROM WEST OF NW 27 AVE TO WEST OF NW 7 AVE**

Type of Work: **RESURFACING**

SIS or Non-SIS: **Yes**

Extra Description:

PHASE :	Funding Source	<2022	2021 - 2022	2022 - 2023	2023 - 2024	2024 - 2025	2025 - 2026	>2026	All Years
		Proposed Funding (in $000s)							
	DIH	0	126	0	0	0	0	0	126
	DS	0	469	0	0	0	0	0	469
CONSTRUCTION	Total	0	4,741	0	0	0	0	0	4,741
	SA	0	0	208	0	0	0	0	208
ALTERNATIVE CONTRACTING INCENTIVES	Total	0	0	208	0	0	0	0	208

RESPONSIBLE AGENCY: **FDOT**

Item Segment TOTAL ALL Years ALL Phases: $5,754

Item Number: 439981 Item TOTAL ALL Years ALL Phases ALL Segments: $6,117

TPO Project No:	DT4399812
LRTP Ref:	06-09
County:	MIAMI-DADE
Roadway ID:	87052000
Lanes Exist:	7
Lanes Improved:	7
Lanes Added:	
Project Length:	0.001
District:	6

Project Description: **SR 924 / NW 119 ST AT SR 9 / NW 27 AVE AND NW 17 AVE**

Type of Work: **INTERSECTION IMPROVEMENT**

SIS or Non-SIS: **Yes**

Extra Description:

PHASE :	Funding Source	<2022	2021 - 2022	2022 - 2023	2023 - 2024	2024 - 2025	2025 - 2026	>2026	All Years
		Proposed Funding (in $000s)							
	ACID	14	0	0	0	0	0	0	14
	DIH	14	0	0	0	0	0	0	14
PRELIMINARY ENGINEERING	Total	28	0	0	0	0	0	0	28
	DIH	15	0	0	0	0	0	0	15
	DS	60	0	0	0	0	0	0	60
RIGHT OF WAY	Total	75	0	0	0	0	0	0	75
	ACSS	0	231	0	0	0	0	0	231
	DIH	0	7	0	0	0	0	0	7
	DS	0	10	0	0	0	0	0	10
CONSTRUCTION	Total	0	248	0	0	0	0	0	248
	SA	0	0	12	0	0	0	0	12

DRAFT

HIGHWAYS

TPO Project No:	DT4399812
LRTP Ref:	06-09
County:	MIAMI-DADE
Roadway ID:	87052000
Lanes Exist:	7
Lanes Improved:	7
Lanes Added:	
Project Length:	0.001
District:	6

Project Description: **SR 924 / NW 119 ST** **AT SR 9 / NW 27 AVE AND NW 17 AVE**

Type of Work: **INTERSECTION IMPROVEMENT** SIS or Non-SIS: **Yes**

Extra Description:

PHASE :	Funding Source	Proposed Funding (in $000s) <2022	2021 - 2022	2022 - 2023	2023 - 2024	2024 - 2025	2025 - 2026	>2026	All Years
ALTERNATIVE CONTRACTING INCENTIVES	Total	0	0	12	0	0	0	0	12

RESPONSIBLE AGENCY: **FDOT**

Item Segment TOTAL ALL Years ALL Phases: $363

Item Number: 439981 Item TOTAL ALL Years ALL Phases ALL Segments: $6,117

TPO Project No:	DT4399861
LRTP Ref:	06-09
County:	MIAMI-DADE
Roadway ID:	
Lanes Exist:	
Lanes Improved:	
Lanes Added:	
Project Length:	0.981
District:	6

Project Description: **SR 5 / US 1** **FROM BAILES RD** **TO SW 214 ST**

Type of Work: **INTERSECTION IMPROVEMENT** SIS or Non-SIS: **No**

Extra Description:

PHASE :	Funding Source	Proposed Funding (in $000s) <2022	2021 - 2022	2022 - 2023	2023 - 2024	2024 - 2025	2025 - 2026	>2026	All Years
	DIH	37	0	0	0	0	0	0	37
	DS	89	0	0	0	0	0	0	89
	DS	68	0	0	0	0	0	0	68
	HSP	427	0	0	0	0	0	0	427
PRELIMINARY ENGINEERING	Total	621	0	0	0	0	0	0	621
	DIH	1	0	0	0	0	0	0	1
RIGHT OF WAY	Total	1	0	0	0	0	0	0	1
	LF	0	17	0	0	0	0	0	17
RAILROAD & UTILITIES	Total	0	17	0	0	0	0	0	17
	ACSS	0	2,180	0	0	0	0	0	2,180
	SA	0	424	0	0	0	0	0	424
CONSTRUCTION	Total	0	2,604	0	0	0	0	0	2,604
	SA	0	0	120	0	0	0	0	120
ALTERNATIVE CONTRACTING INCENTIVES	Total	0	0	120	0	0	0	0	120

DRAFT

HIGHWAYS

RESPONSIBLE AGENCY: **FDOT**

Item Segment TOTAL ALL Years ALL Phases: **$3,363**

Item Number: **439986** **Item TOTAL ALL Years ALL Phases ALL Segments:** **$3,363**

TPO Project No:	DT4401761
LRTP Ref:	06-09
County:	MIAMI-DADE
Roadway ID:	
Lanes Exist:	
Lanes Improved:	
Lanes Added:	
Project Length:	2.558
District:	6

Project Description: **SR 989 / SW 112AVE SIGNALIZE INTRSLIGHTING FM SW 248 ST TO SW 20900 BLK**

Type of Work: **LIGHTING**

SIS or Non-SIS: **No**

Extra Description:

PHASE :	Funding Source	<2022	2021 - 2022	2022 - 2023	2023 - 2024	2024 - 2025	2025 - 2026	>2026	All Years
		Proposed Funding (in $000s)							
	ACSA	24	0	0	0	0	0	0	24
	DDR	2	0	0	0	0	0	0	2
	DIH	12	0	0	0	0	0	0	12
	DS	61	0	0	0	0	0	0	61
	HSP	92	0	0	0	0	0	0	92
	SA	20	0	0	0	0	0	0	20
PRELIMINARY ENGINEERING	**Total**	**211**	**0**	**0**	**0**	**0**	**0**	**0**	**211**
	DS	54	0	0	0	0	0	0	54
RAILROAD & UTILITIES	**Total**	**54**	**0**	**0**	**0**	**0**	**0**	**0**	**54**
	ACSA	22	0	0	0	0	0	0	22
	ACSS	381	0	0	0	0	0	0	381
	DIH	0	0	0	0	0	0	0	0
	DS	7	0	0	0	0	0	0	7
CONSTRUCTION	**Total**	**410**	**0**	**0**	**0**	**0**	**0**	**0**	**410**
	SA	0	20	0	0	0	0	0	20
ALTERNATIVE CONTRACTING INCENTIVES	**Total**	**0**	**20**	**0**	**0**	**0**	**0**	**0**	**20**

RESPONSIBLE AGENCY: **FDOT**

Item Segment TOTAL ALL Years ALL Phases: **$695**

Item Number: **440176** **Item TOTAL ALL Years ALL Phases ALL Segments:** **$1,088**

DRAFT

HIGHWAYS

TPO Project No:	DT4401762
LRTP Ref:	06-09
County:	MIAMI-DADE
Roadway ID:	
Lanes Exist:	
Lanes Improved:	
Lanes Added:	
Project Length:	1.098
District:	6

Project Description: **SR 994 / QUAIL ROOST DR SIGNALIZED INTERSECTION LIGHTNG FM SW 113 AVE TO HOMESTEAD AVE**

Type of Work: **LIGHTING**

SIS or Non-SIS: **No**

Extra Description:

PHASE :	Funding Source	<2022	2021 - 2022	2022 - 2023	2023 - 2024	2024 - 2025	2025 - 2026	>2026	All Years
		Proposed Funding (in $000s)							
	DDR	86	0	0	0	0	0	0	86
	DIH	7	0	0	0	0	0	0	7
	DS	3	0	0	0	0	0	0	3
	PKYI	1	0	0	0	0	0	0	1
PRELIMINARY ENGINEERING	**Total**	**97**	**0**	**0**	**0**	**0**	**0**	**0**	**97**
	DDR	5	0	0	0	0	0	0	5
RAILROAD & UTILITIES	**Total**	**5**	**0**	**0**	**0**	**0**	**0**	**0**	**5**
	ACSS	264	0	0	0	0	0	0	264
	DIH	10	0	0	0	0	0	0	10
	DS	2	0	0	0	0	0	0	2
	PKYI	0	0	0	0	0	0	0	0
CONSTRUCTION	**Total**	**276**	**0**	**0**	**0**	**0**	**0**	**0**	**276**
	ACSS	0	0	15	0	0	0	0	15
ALTERNATIVE CONTRACTING INCENTIVES	**Total**	**0**	**0**	**15**	**0**	**0**	**0**	**0**	**15**

RESPONSIBLE AGENCY: **FDOT**

Item Segment TOTAL ALL Years ALL Phases: $393

Item Number: 440176 **Item TOTAL ALL Years ALL Phases ALL Segments: $1,088**

TPO Project No:	DT4401791
LRTP Ref:	06-09
County:	MIAMI-DADE
Roadway ID:	
Lanes Exist:	
Lanes Improved:	
Lanes Added:	
Project Length:	2.772
District:	6

Project Description: **SR 909 / W DIXIE HWY SIGNALIZED INTERSECTION LIGHTNG** **FROM NE 8 AVE** **TO NE 163 ST**

Type of Work: **LIGHTING**

SIS or Non-SIS: **No**

Extra Description:

PHASE :	Funding Source	<2022	2021 - 2022	2022 - 2023	2023 - 2024	2024 - 2025	2025 - 2026	>2026	All Years
		Proposed Funding (in $000s)							
	ACSS	4	0	0	0	0	0	0	4
	DIH	6	0	0	0	0	0	0	6

DRAFT

HIGHWAYS

TPO Project No:	DT4401791
LRTP Ref:	06-09
County:	MIAMI-DADE
Roadway ID:	
Lanes Exist:	
Lanes Improved:	
Lanes Added:	
Project Length:	2.772
District:	6

Project Description: **SR 909 / W DIXIE HWY SIGNALIZED INTERSECTION LIGHTNG** **FROM NE 8 AVE** **TO NE 163 ST**

Type of Work: **LIGHTING** SIS or Non-SIS: **No**

Extra Description:

PHASE :	Funding Source	<2022	2021 - 2022	2022 - 2023	2023 - 2024	2024 - 2025	2025 - 2026	>2026	All Years
		Proposed Funding (in $000s)							
	DS	4	0	0	0	0	0	0	4
	HSP	106	0	0	0	0	0	0	106
PRELIMINARY ENGINEERING	**Total**	**120**	**0**	**0**	**0**	**0**	**0**	**0**	**120**
	ACSS	0	471	0	0	0	0	0	471
	SA	0	22	0	0	0	0	0	22
CONSTRUCTION	**Total**	**0**	**493**	**0**	**0**	**0**	**0**	**0**	**493**

RESPONSIBLE AGENCY: **FDOT**

Item Segment TOTAL ALL Years ALL Phases: $613

Item Number: 440179 **Item TOTAL ALL Years ALL Phases ALL Segments: $1,030**

TPO Project No:	DT4401792
LRTP Ref:	06-09
County:	MIAMI-DADE
Roadway ID:	
Lanes Exist:	
Lanes Improved:	
Lanes Added:	
Project Length:	3.393
District:	6

Project Description: **SR 915 / NE 6 AVE SIGNALIZED INTERSECTION LIGHTING** **FROM NE 123 ST** **TO NE 177 ST**

Type of Work: **LIGHTING** SIS or Non-SIS: **No**

Extra Description:

PHASE :	Funding Source	<2022	2021 - 2022	2022 - 2023	2023 - 2024	2024 - 2025	2025 - 2026	>2026	All Years
		Proposed Funding (in $000s)							
	DIH	6	0	0	0	0	0	0	6
	DS	4	0	0	0	0	0	0	4
	HSP	81	0	0	0	0	0	0	81
	SA	23	0	0	0	0	0	0	23
PRELIMINARY ENGINEERING	**Total**	**114**	**0**	**0**	**0**	**0**	**0**	**0**	**114**
	ACSS	0	290	0	0	0	0	0	290

DRAFT

HIGHWAYS

TPO Project No:	DT4401792
LRTP Ref:	06-09
County:	MIAMI-DADE
Roadway ID:	
Lanes Exist:	
Lanes Improved:	
Lanes Added:	
Project Length:	3.393
District:	6

Project Description: **SR 915 / NE 6 AVE SIGNALIZED INTERSECTION LIGHTING** **FROM NE 123 ST** **TO NE 177 ST**

Type of Work: **LIGHTING** SIS or Non-SIS: **No**

Extra Description:

PHASE :	Funding Source	<2022	2021 - 2022	2022 - 2023	2023 - 2024	2024 - 2025	2025 - 2026	>2026	All Years
		Proposed Funding (in $000s)							
	SA	0	13	0	0	0	0	0	13
CONSTRUCTION	Total	0	303	0	0	0	0	0	303

RESPONSIBLE AGENCY: **FDOT**

Item Segment TOTAL ALL Years ALL Phases: $417

Item Number: 440179 **Item TOTAL ALL Years ALL Phases ALL Segments: $1,030**

TPO Project No:	DT4401811
LRTP Ref:	06-09
County:	MIAMI-DADE
Roadway ID:	
Lanes Exist:	
Lanes Improved:	
Lanes Added:	
Project Length:	5.759
District:	6

Project Description: **SR 860 / NW 183 ST SIGNALIZED INTRSECTION LIGHTNG** **FROM NW 22 AVE** **TO W DIXIE HWY**

Type of Work: **LIGHTING** SIS or Non-SIS: **No**

Extra Description:

PHASE :	Funding Source	<2022	2021 - 2022	2022 - 2023	2023 - 2024	2024 - 2025	2025 - 2026	>2026	All Years
		Proposed Funding (in $000s)							
	ACSS	5	0	0	0	0	0	0	5
	DIH	18	0	0	0	0	0	0	18
	DS	4	0	0	0	0	0	0	4
	HSP	164	0	0	0	0	0	0	164
	SA	45	0	0	0	0	0	0	45
PRELIMINARY ENGINEERING	Total	236	0	0	0	0	0	0	236
	DS	69	0	0	0	0	0	0	69
RAILROAD & UTILITIES	Total	69	0	0	0	0	0	0	69
	ACSS	405	0	0	0	0	0	0	405
	DDR	5	0	0	0	0	0	0	5

DRAFT

HIGHWAYS

TPO Project No:	DT4401811
LRTP Ref:	06-09
County:	MIAMI-DADE
Roadway ID:	
Lanes Exist:	
Lanes Improved:	
Lanes Added:	
Project Length:	5.759
District:	6

Project Description: **SR 860 / NW 183 ST SIGNALIZED INTRSECTION LIGHTNG** **FROM NW 22 AVE** **TO W DIXIE HWY**

Type of Work: **LIGHTING** SIS or Non-SIS: **No**

Extra Description:

PHASE :	Funding Source	Proposed Funding (in $000s) <2022	2021 - 2022	2022 - 2023	2023 - 2024	2024 - 2025	2025 - 2026	>2026	All Years
	SA	13	0	0	0	0	0	0	13
CONSTRUCTION	Total	423	0	0	0	0	0	0	423
	ACSS	0	20	0	0	0	0	0	20
ALTERNATIVE CONTRACTING INCENTIVES	Total	0	20	0	0	0	0	0	20

RESPONSIBLE AGENCY: **FDOT**

Item Segment TOTAL ALL Years ALL Phases: $748

Item Number: 440181 **Item TOTAL ALL Years ALL Phases ALL Segments: $748**

TPO Project No:	DT4402281
LRTP Ref:	07-34
County:	MIAMI-DADE
Roadway ID:	
Lanes Exist:	
Lanes Improved:	
Lanes Added:	
Project Length:	8.582
District:	6

Project Description: **I-195 / SR 112** **FROM NW 12 AVE** **TO SR 907 / ALTON RD**

Type of Work: **TRANSPORTATION PLANNING** SIS or Non-SIS: **Yes**

Extra Description:

PHASE :	Funding Source	Proposed Funding (in $000s) <2022	2021 - 2022	2022 - 2023	2023 - 2024	2024 - 2025	2025 - 2026	>2026	All Years
		1,889	0	0	0	0	0	0	1,889
PROJECT DEVELOPMENT AND ENVIRONMENTAL	Total	1,889	0	0	0	0	0	0	1,889

RESPONSIBLE AGENCY: **FDOT**

Item Segment TOTAL ALL Years ALL Phases: $1,889

Item Number: 440228 **Item TOTAL ALL Years ALL Phases ALL Segments: $6,289**

DRAFT

HIGHWAYS

TPO Project No:	DT4402282
LRTP Ref:	07-34
County:	MIAMI-DADE
Roadway ID:	
Lanes Exist:	
Lanes Improved:	
Lanes Added:	
Project Length:	0.170
District:	6

Project Description: **I-195 / SR 112** **FROM NW 12 AVE** **TO SR 907 / ALTON RD**

Type of Work: **PD&E/EMO STUDY** SIS or Non-SIS: **Yes**

Extra Description:

PHASE :	Funding Source	<2022	2021 - 2022	2022 - 2023	2023 - 2024	2024 - 2025	2025 - 2026	>2026	All Years
		Proposed Funding (in $000s)							
	DDR	0	0	0	0	0	4,000	0	4,000
	DIH	0	0	0	0	0	400	0	400
PROJECT DEVELOPMENT AND ENVIRONMENTAL	Total	0	0	0	0	0	4,400	0	4,400

RESPONSIBLE AGENCY: **FDOT**

Item Segment TOTAL ALL Years ALL Phases: $4,400

Item Number: 440228 **Item TOTAL ALL Years ALL Phases ALL Segments: $6,289**

TPO Project No:	DT4406681
LRTP Ref:	06-09
County:	MIAMI-DADE
Roadway ID:	
Lanes Exist:	
Lanes Improved:	
Lanes Added:	
Project Length:	0.774
District:	6

Project Description: **SW 312 ST / CAMPBELL DR** **FROM SR 997 / KROME AVE** **TO SR 5 / US 1**

Type of Work: **LANDSCAPING** SIS or Non-SIS: **Yes**

Extra Description:

PHASE :	Funding Source	<2022	2021 - 2022	2022 - 2023	2023 - 2024	2024 - 2025	2025 - 2026	>2026	All Years
		Proposed Funding (in $000s)							
	DDR	89	0	0	0	0	0	0	89
	DIH	10	0	0	0	0	0	0	10
	DS	3	0	0	0	0	0	0	3
PRELIMINARY ENGINEERING	Total	102	0	0	0	0	0	0	102
	DDR	0	324	0	0	0	0	0	324
	DIH	0	15	0	0	0	0	0	15
	DS	0	51	0	0	0	0	0	51
CONSTRUCTION	Total	0	390	0	0	0	0	0	390

RESPONSIBLE AGENCY: **FDOT**

Item Segment TOTAL ALL Years ALL Phases: $492

Item Number: 440668 **Item TOTAL ALL Years ALL Phases ALL Segments: $492**

DRAFT

HIGHWAYS

TPO Project No:	DT4406831
LRTP Ref:	06-09
County:	MIAMI-DADE
Roadway ID:	87030000
Lanes Exist:	7
Lanes Improved:	
Lanes Added:	
Project Length:	0.545
District:	6

Project Description: **NE 203 ST** **FROM SR 5 / US 1** **TO W DIXIE HIGHWAY**

Type of Work: **LANDSCAPING** SIS or Non-SIS: **No**

Extra Description:

PHASE :	Funding Source	<2022	2021 - 2022	2022 - 2023	2023 - 2024	2024 - 2025	2025 - 2026	>2026	All Years
		Proposed Funding (in $000s)							
	DIH	5	10	0	0	0	0	0	15
	DS	0	70	0	0	0	0	0	70
PRELIMINARY ENGINEERING	Total	5	80	0	0	0	0	0	85
	DDR	0	0	0	0	20	0	0	20
RAILROAD & UTILITIES	Total	0	0	0	0	20	0	0	20
	DIH	0	0	0	0	7	0	0	7
	DS	0	0	0	0	1,059	0	0	1,059
CONSTRUCTION	Total	0	0	0	0	1,066	0	0	1,066

RESPONSIBLE AGENCY: **FDOT**

Item Segment TOTAL ALL Years ALL Phases: $1,171

Item Number: 440683 **Item TOTAL ALL Years ALL Phases ALL Segments: $1,171**

TPO Project No:	DT4408371
LRTP Ref:	06-09
County:	MIAMI-DADE
Roadway ID:	
Lanes Exist:	
Lanes Improved:	
Lanes Added:	
Project Length:	
District:	6

Project Description: **CITY OF MIAMI - MIAMI RIVER GREENWAY CURTIS PARK EAST**

Type of Work: **SIDEWALK** SIS or Non-SIS: **No**

Extra Description:

PHASE :	Funding Source	<2022	2021 - 2022	2022 - 2023	2023 - 2024	2024 - 2025	2025 - 2026	>2026	All Years
		Proposed Funding (in $000s)							
	LF	406	0	0	0	0	0	0	406
PRELIMINARY ENGINEERING	Total	406	0	0	0	0	0	0	406
	LF	0	0	1,311	0	0	0	0	1,311
	SA	0	0	5	0	0	0	0	5

DRAFT

HIGHWAYS

TPO Project No:	DT4408371
LRTP Ref:	06-09
County:	MIAMI-DADE
Roadway ID:	
Lanes Exist:	
Lanes Improved:	
Lanes Added:	
Project Length:	
District:	6

Project Description: **CITY OF MIAMI - MIAMI RIVER GREENWAY CURTIS PARK EAST**

Type of Work: **SIDEWALK**

SIS or Non-SIS: **No**

Extra Description:

PHASE :	Funding Source	Proposed Funding (in $000s) <2022	2021 - 2022	2022 - 2023	2023 - 2024	2024 - 2025	2025 - 2026	>2026	All Years
	TALU	0	0	1,000	0	0	0	0	1,000
CONSTRUCTION	Total	0	0	2,316	0	0	0	0	2,316

RESPONSIBLE AGENCY: **FDOT**

Item Segment TOTAL ALL Years ALL Phases: $2,722

Item Number: 440837 **Item TOTAL ALL Years ALL Phases ALL Segments: $2,722**

TPO Project No:	DT4408421
LRTP Ref:	07-74
County:	MIAMI-DADE
Roadway ID:	
Lanes Exist:	
Lanes Improved:	
Lanes Added:	
Project Length:	
District:	6

Project Description: **MDPROS - BLACK CREEK TRAIL SEGMENT B PHASE II**

Type of Work: **BIKE PATH/TRAIL**

SIS or Non-SIS: **No**

Extra Description:

PHASE :	Funding Source	Proposed Funding (in $000s) <2022	2021 - 2022	2022 - 2023	2023 - 2024	2024 - 2025	2025 - 2026	>2026	All Years
	LF	0	0	262	0	0	0	0	262
	SA	0	0	5	0	0	0	0	5
	TALU	0	0	1,000	0	0	0	0	1,000
CONSTRUCTION	Total	0	0	1,267	0	0	0	0	1,267

RESPONSIBLE AGENCY: **FDOT**

Item Segment TOTAL ALL Years ALL Phases: $1,267

Item Number: 440842 **Item TOTAL ALL Years ALL Phases ALL Segments: $1,267**

DRAFT

HIGHWAYS

TPO Project No:	DT4408431
LRTP Ref:	06-08
County:	MIAMI-DADE
Roadway ID:	
Lanes Exist:	
Lanes Improved:	
Lanes Added:	
Project Length:	
District:	6

Project Description: **VILLAGE OF MIAMI SHORES - MULTIMODAL MOBILITY IMPROVEMENTS**

Type of Work: **BIKE PATH/TRAIL**

SIS or Non-SIS: **No**

Extra Description:

PHASE :	Funding Source	<2022	2021 - 2022	2022 - 2023	2023 - 2024	2024 - 2025	2025 - 2026	>2026	All Years
		Proposed Funding (in $000s)							
	LF	118	0	0	0	0	0	0	118
PRELIMINARY ENGINEERING	Total	118	0	0	0	0	0	0	118
	LF	0	0	70	0	0	0	0	70
	TALU	0	0	710	0	0	0	0	710
CONSTRUCTION	Total	0	0	780	0	0	0	0	780

RESPONSIBLE AGENCY: **FDOT**

Item Segment TOTAL ALL Years ALL Phases: $898

Item Number: 440843 **Item TOTAL ALL Years ALL Phases ALL Segments: $898**

TPO Project No:	DT4408451
LRTP Ref:	06-08
County:	MIAMI-DADE
Roadway ID:	
Lanes Exist:	
Lanes Improved:	
Lanes Added:	
Project Length:	
District:	6

Project Description: **VILLAGE OF VIRGINIA GARDENS - COMMUNITY BICYCLE AND PEDESTRIAN IMPROV.**

Type of Work: **BIKE PATH/TRAIL**

SIS or Non-SIS: **No**

Extra Description:

PHASE :	Funding Source	<2022	2021 - 2022	2022 - 2023	2023 - 2024	2024 - 2025	2025 - 2026	>2026	All Years
		Proposed Funding (in $000s)							
	LF	167	0	0	0	0	0	0	167
PRELIMINARY ENGINEERING	Total	167	0	0	0	0	0	0	167
	LF	40	0	0	0	0	0	0	40
PLANNING	Total	40	0	0	0	0	0	0	40
	LF	0	151	0	0	0	0	0	151
	LF	0	207	0	0	0	0	0	207
	SA	0	5	0	0	0	0	0	5
	TALT	0	1,000	0	0	0	0	0	1,000
CONSTRUCTION	Total	0	1,363	0	0	0	0	0	1,363

DRAFT

HIGHWAYS

RESPONSIBLE AGENCY: **FDOT**

Item Segment TOTAL ALL Years ALL Phases: $1,570

Item Number: 440845 **Item TOTAL ALL Years ALL Phases ALL Segments: $1,570**

TPO Project No:	DT4408461
LRTP Ref:	06-09
County:	MIAMI-DADE
Roadway ID:	
Lanes Exist:	
Lanes Improved:	
Lanes Added:	
Project Length:	
District:	6

Project Description: **NORTH BAY VILLAGE - BAYWALK PLAZA AREA PHASE I**

Type of Work: **BIKE LANE/SIDEWALK** SIS or Non-SIS: **No**

Extra Description:

PHASE :	Funding Source	<2022	2021 - 2022	2022 - 2023	2023 - 2024	2024 - 2025	2025 - 2026	>2026	All Years
		Proposed Funding (in $000s)							
	LF	0	33	0	0	0	0	0	33
	LF	0	1,098	0	0	0	0	0	1,098
	SA	0	5	0	0	0	0	0	5
	TALT	0	1,000	0	0	0	0	0	1,000
CONSTRUCTION	**Total**	**0**	**2,136**	**0**	**0**	**0**	**0**	**0**	**2,136**

RESPONSIBLE AGENCY: **FDOT**

Item Segment TOTAL ALL Years ALL Phases: $2,136

Item Number: 440846 **Item TOTAL ALL Years ALL Phases ALL Segments: $2,136**

TPO Project No:	DT4408491
LRTP Ref:	06-08
County:	MIAMI-DADE
Roadway ID:	
Lanes Exist:	
Lanes Improved:	
Lanes Added:	
Project Length:	
District:	6

Project Description: **TOWN OF MIAMI LAKES - GREEN 2.0**

Type of Work: **BIKE PATH/TRAIL** SIS or Non-SIS: **No**

Extra Description:

PHASE :	Funding Source	<2022	2021 - 2022	2022 - 2023	2023 - 2024	2024 - 2025	2025 - 2026	>2026	All Years
		Proposed Funding (in $000s)							
	LF	123	0	0	0	0	0	0	123
PRELIMINARY ENGINEERING	**Total**	**123**	**0**	**0**	**0**	**0**	**0**	**0**	**123**
	LF	0	0	144	0	0	0	0	144
	SA	0	0	5	0	0	0	0	5
	TALT	0	0	359	0	0	0	0	359

DRAFT

HIGHWAYS

TPO Project No:	DT4408491
LRTP Ref:	06-08
County:	MIAMI-DADE
Roadway ID:	
Lanes Exist:	
Lanes Improved:	
Lanes Added:	
Project Length:	
District:	6

Project Description: **TOWN OF MIAMI LAKES - GREEN 2.0**

Type of Work: **BIKE PATH/TRAIL**

SIS or Non-SIS: **No**

Extra Description:

PHASE :	Funding Source	Proposed Funding (in $000s) <2022	2021 - 2022	2022 - 2023	2023 - 2024	2024 - 2025	2025 - 2026	>2026	All Years
	TALU	0	0	183	0	0	0	0	183
CONSTRUCTION	Total	0	0	691	0	0	0	0	691

RESPONSIBLE AGENCY: **FDOT**

Item Segment TOTAL ALL Years ALL Phases: $814

Item Number: 440849 **Item TOTAL ALL Years ALL Phases ALL Segments: $814**

TPO Project No:	DT4412341
LRTP Ref:	07-66
County:	MIAMI-DADE
Roadway ID:	
Lanes Exist:	
Lanes Improved:	
Lanes Added:	
Project Length:	
District:	6

Project Description: **SAFE ROUTES TO SCHOOL - RAINBW PK,GLDN GLDS,LK STVNS ELE,NO.CO.K-8,BENFRNK K-8**

Type of Work: **PEDESTRIAN SAFETY IMPROVEMENT**

SIS or Non-SIS: **No**

Extra Description:

PHASE :	Funding Source	Proposed Funding (in $000s) <2022	2021 - 2022	2022 - 2023	2023 - 2024	2024 - 2025	2025 - 2026	>2026	All Years
	SR2T	10	0	0	0	0	0	0	10
	SR2T	262	0	0	0	0	0	0	262
PRELIMINARY ENGINEERING	Total	272	0	0	0	0	0	0	272
	SR2T	0	1,380	0	0	0	0	0	1,380
CONSTRUCTION	Total	0	1,380	0	0	0	0	0	1,380

RESPONSIBLE AGENCY: **MIAMI-DADE COUNTY FLORIDA**

Item Segment TOTAL ALL Years ALL Phases: $1,652

Item Number: 441234 **Item TOTAL ALL Years ALL Phases ALL Segments: $1,652**

DRAFT

HIGHWAYS

TPO Project No:	DT4412351
LRTP Ref:	07-68
County:	MIAMI-DADE
Roadway ID:	
Lanes Exist:	
Lanes Improved:	
Lanes Added:	
Project Length:	
District:	6

Project Description: **SAFE ROUTES TO SCHOOL - NORWOOD,DANTE FASCELL,CHRLS HADLEY,MAE WALTERS,REEVES**

Type of Work: **PEDESTRIAN SAFETY IMPROVEMENT** SIS or Non-SIS: **No**

Extra Description:

PHASE :	Funding Source	Proposed Funding (in $000s) <2022	2021 - 2022	2022 - 2023	2023 - 2024	2024 - 2025	2025 - 2026	>2026	All Years
	SR2T	0	215	0	0	0	0	0	215
PRELIMINARY ENGINEERING	Total	0	215	0	0	0	0	0	215
	SR2T	0	0	0	1,082	0	0	0	1,082
CONSTRUCTION	Total	0	0	0	1,082	0	0	0	1,082

RESPONSIBLE AGENCY: **MIAMI-DADE COUNTY FLORIDA**

Item Segment TOTAL ALL Years ALL Phases: $1,297

Item Number: 441235 **Item TOTAL ALL Years ALL Phases ALL Segments: $1,297**

TPO Project No:	DT4416371
LRTP Ref:	06-09
County:	MIAMI-DADE
Roadway ID:	
Lanes Exist:	
Lanes Improved:	
Lanes Added:	
Project Length:	
District:	6

Project Description: **VILLAGE OF PALMETTO BAY - SW 82 AVENUE COMMUTER ACCESS**

Type of Work: **BIKE LANE/SIDEWALK** SIS or Non-SIS: **No**

Extra Description:

PHASE :	Funding Source	Proposed Funding (in $000s) <2022	2021 - 2022	2022 - 2023	2023 - 2024	2024 - 2025	2025 - 2026	>2026	All Years
	LF	303	0	0	0	0	0	0	303
PRELIMINARY ENGINEERING	Total	303	0	0	0	0	0	0	303
	LF	0	0	0	1,558	0	0	0	1,558
	SA	0	0	0	61	0	0	0	61
	TALT	0	0	0	345	0	0	0	345
	TALU	0	0	0	598	0	0	0	598
CONSTRUCTION	Total	0	0	0	2,562	0	0	0	2,562

RESPONSIBLE AGENCY: **FDOT**

Item Segment TOTAL ALL Years ALL Phases: $2,865

Item Number: 441637 **Item TOTAL ALL Years ALL Phases ALL Segments: $2,865**

DRAFT

HIGHWAYS

TPO Project No:	DT4416381
LRTP Ref:	06-09
County:	MIAMI-DADE
Roadway ID:	
Lanes Exist:	
Lanes Improved:	
Lanes Added:	
Project Length:	
District:	6

Project Description: **MIAMI SHORES - MULTIMODAL MOBILITY IMPROVEMENTS**

Type of Work: **SIGNING/PAVEMENT MARKINGS** SIS or Non-SIS: **No**

Extra Description:

PHASE :	Funding Source	<2022	2021 - 2022	2022 - 2023	2023 - 2024	2024 - 2025	2025 - 2026	>2026	All Years
		Proposed Funding (in $000s)							
	LF	79	0	0	0	0	0	0	79
PRELIMINARY ENGINEERING	**Total**	**79**	**0**	**0**	**0**	**0**	**0**	**0**	**79**
	LF	0	0	0	45	0	0	0	45
	SA	0	0	0	5	0	0	0	5
	TALT	0	0	0	9	0	0	0	9
	TALU	0	0	0	460	0	0	0	460
CONSTRUCTION	**Total**	**0**	**0**	**0**	**519**	**0**	**0**	**0**	**519**

RESPONSIBLE AGENCY: **FDOT**

Item Segment TOTAL ALL Years ALL Phases: $598

Item Number: 441638 **Item TOTAL ALL Years ALL Phases ALL Segments: $598**

TPO Project No:	DT4416411
LRTP Ref:	07-78
County:	MIAMI-DADE
Roadway ID:	
Lanes Exist:	
Lanes Improved:	
Lanes Added:	
Project Length:	
District:	6

Project Description: **ROBERTA HUNTER PARK - SOUTH DADE TRAIL CONNECTION**

Type of Work: **BIKE PATH/TRAIL** SIS or Non-SIS: **No**

Extra Description:

PHASE :	Funding Source	<2022	2021 - 2022	2022 - 2023	2023 - 2024	2024 - 2025	2025 - 2026	>2026	All Years
		Proposed Funding (in $000s)							
	LF	9	0	0	0	0	0	0	9
	TALT	4	0	0	0	0	0	0	4
	TALT	106	0	0	0	0	0	0	106
PRELIMINARY ENGINEERING	**Total**	**119**	**0**	**0**	**0**	**0**	**0**	**0**	**119**
	LF	0	0	0	139	0	0	0	139
	SA	0	0	0	5	0	0	0	5
	TALT	0	0	0	315	0	0	0	315

DRAFT

HIGHWAYS

TPO Project No:	DT4416411
LRTP Ref:	07-78
County:	MIAMI-DADE
Roadway ID:	
Lanes Exist:	
Lanes Improved:	
Lanes Added:	
Project Length:	
District:	6

Project Description: **ROBERTA HUNTER PARK - SOUTH DADE TRAIL CONNECTION**

Type of Work: **BIKE PATH/TRAIL**

SIS or Non-SIS: **No**

Extra Description:

PHASE :	Funding Source	<2022	2021 - 2022	2022 - 2023	2023 - 2024	2024 - 2025	2025 - 2026	>2026	All Years
		Proposed Funding (in $000s)							
	TALU	0	0	0	33	0	0	0	33
CONSTRUCTION	Total	0	0	0	492	0	0	0	492

RESPONSIBLE AGENCY: **MIAMI-DADE COUNTY FLORIDA**

Item Segment TOTAL ALL Years ALL Phases: $611

Item Number: 441641 **Item TOTAL ALL Years ALL Phases ALL Segments: $611**

TPO Project No:	DT4416431
LRTP Ref:	06-09
County:	MIAMI-DADE
Roadway ID:	
Lanes Exist:	
Lanes Improved:	
Lanes Added:	
Project Length:	
District:	6

Project Description: **TOWN OF MIAMI LAKES - 59TH AVE TRANSPORTATION IMPROVEMENTS PROJECT**

Type of Work: **BIKE LANE/SIDEWALK**

SIS or Non-SIS: **No**

Extra Description:

PHASE :	Funding Source	<2022	2021 - 2022	2022 - 2023	2023 - 2024	2024 - 2025	2025 - 2026	>2026	All Years
		Proposed Funding (in $000s)							
	LF	0	173	0	0	0	0	0	173
PRELIMINARY ENGINEERING	Total	0	173	0	0	0	0	0	173
	LF	0	0	0	437	0	0	0	437
	SA	0	0	0	5	0	0	0	5
	TALT	0	0	0	1,000	0	0	0	1,000
CONSTRUCTION	Total	0	0	0	1,442	0	0	0	1,442

RESPONSIBLE AGENCY: **FDOT**

Item Segment TOTAL ALL Years ALL Phases: $1,615

Item Number: 441643 **Item TOTAL ALL Years ALL Phases ALL Segments: $1,615**

DRAFT

HIGHWAYS

TPO Project No:	DT4418121
LRTP Ref:	06-09
County:	MIAMI-DADE
Roadway ID:	
Lanes Exist:	
Lanes Improved:	
Lanes Added:	
Project Length:	1.344
District:	6

Project Description: **SR 5 / S DIXIE HWY** **FROM CARD SOUND RD** **TO SOUTH OF SW 336 ST**

Type of Work: **RESURFACING**

SIS or Non-SIS: **Yes**

Extra Description:

PHASE :	Funding Source	Proposed Funding (in $000s) <2022	2021 - 2022	2022 - 2023	2023 - 2024	2024 - 2025	2025 - 2026	>2026	All Years
	ACSA	67	0	0	0	0	0	0	67
	DDR	15	0	0	0	0	0	0	15
	DIH	52	0	0	0	0	0	0	52
	DS	15	0	0	0	0	0	0	15
	GFSA	56	0	0	0	0	0	0	56
	SA	264	0	0	0	0	0	0	264
PRELIMINARY ENGINEERING	**Total**	**469**	**0**	**0**	**0**	**0**	**0**	**0**	**469**
	DIH	1	0	0	0	0	0	0	1
RIGHT OF WAY	**Total**	**1**	**0**	**0**	**0**	**0**	**0**	**0**	**1**
	DS	3	0	0	0	0	0	0	3
	LF	17	0	0	0	0	0	0	17
RAILROAD & UTILITIES	**Total**	**20**	**0**	**0**	**0**	**0**	**0**	**0**	**20**
	DDR	30	0	0	0	0	0	0	30
	DDR	233	0	0	0	0	0	0	233
	DIH	69	0	0	0	0	0	0	69
	DS	28	0	0	0	0	0	0	28
	RED	2,366	0	0	0	0	0	0	2,366
CONSTRUCTION	**Total**	**2,726**	**0**	**0**	**0**	**0**	**0**	**0**	**2,726**
	SA	0	0	200	0	0	0	0	200
ALTERNATIVE CONTRACTING INCENTIVES	**Total**	**0**	**0**	**200**	**0**	**0**	**0**	**0**	**200**

RESPONSIBLE AGENCY: **FDOT**

Item Segment TOTAL ALL Years ALL Phases: $3,416

Item Number: 441812 **Item TOTAL ALL Years ALL Phases ALL Segments: $3,416**

DRAFT

HIGHWAYS

TPO Project No:	DT4418271
LRTP Ref:	06-09
County:	MIAMI-DADE
Roadway ID:	
Lanes Exist:	
Lanes Improved:	
Lanes Added:	
Project Length:	2.252
District:	6

Project Description: **SR 5 / S DIXIE HWY** **FROM NORTH OF SW 336 ST** **TO SOUTH OF SW 304 ST**

Type of Work: **RESURFACING**

SIS or Non-SIS: **Yes**

Extra Description:

PHASE :	Funding Source	Proposed Funding (in $000s) <2022	2021 - 2022	2022 - 2023	2023 - 2024	2024 - 2025	2025 - 2026	>2026	All Years
	ACID	138	0	0	0	0	0	0	138
	DDR	468	0	0	0	0	0	0	468
	DIH	58	0	0	0	0	0	0	58
	DS	36	0	0	0	0	0	0	36
PRELIMINARY ENGINEERING	**Total**	**700**	**0**	**0**	**0**	**0**	**0**	**0**	**700**
	LF	27	0	0	0	0	0	0	27
RAILROAD & UTILITIES	**Total**	**27**	**0**	**0**	**0**	**0**	**0**	**0**	**27**
	ACSA	389	0	0	0	0	0	0	389
	ACSS	520	0	0	0	0	0	0	520
	DDR	2,038	0	0	0	0	0	0	2,038
	DIH	88	0	0	0	0	0	0	88
	DS	4	0	0	0	0	0	0	4
	SA	1,126	0	0	0	0	0	0	1,126
CONSTRUCTION	**Total**	**4,165**	**0**	**0**	**0**	**0**	**0**	**0**	**4,165**
	SA	0	0	260	0	0	0	0	260
ALTERNATIVE CONTRACTING INCENTIVES	**Total**	**0**	**0**	**260**	**0**	**0**	**0**	**0**	**260**

RESPONSIBLE AGENCY: **FDOT**

Item Segment TOTAL ALL Years ALL Phases: **$5,152**

Item Number: **441827** **Item TOTAL ALL Years ALL Phases ALL Segments:** **$5,152**

DRAFT

HIGHWAYS

TPO Project No:	DT4418301
LRTP Ref:	06-09
County:	MIAMI-DADE
Roadway ID:	
Lanes Exist:	
Lanes Improved:	
Lanes Added:	
Project Length:	1.661
District:	6

Project Description: **SR 826 FRONTAGE ROADS** **FROM OKEECHOBEE RD** **TO NW 103 ST**

Type of Work: **RESURFACING** SIS or Non-SIS: **No**

Extra Description:

PHASE :	Funding Source	<2022	2021 - 2022	2022 - 2023	2023 - 2024	2024 - 2025	2025 - 2026	>2026	All Years
		Proposed Funding (in $000s)							
	DIH	25	0	0	0	0	0	0	25
	DS	1	0	0	0	0	0	0	1
PRELIMINARY ENGINEERING	Total	26	0	0	0	0	0	0	26
	DIH	1	0	0	0	0	0	0	1
PROJECT DEVELOPMENT AND ENVIRONMENTAL	Total	1	0	0	0	0	0	0	1
	DIH	0	186	0	0	0	0	0	186
	DS	0	2,587	0	0	0	0	0	2,587
DESIGN/BUILD	Total	0	2,773	0	0	0	0	0	2,773

RESPONSIBLE AGENCY: **FDOT**

Item Segment TOTAL ALL Years ALL Phases: $2,800

Item Number: 441830 **Item TOTAL ALL Years ALL Phases ALL Segments: $2,800**

TPO Project No:	DT4418311
LRTP Ref:	06-09
County:	MIAMI-DADE
Roadway ID:	
Lanes Exist:	
Lanes Improved:	
Lanes Added:	
Project Length:	2.574
District:	6

Project Description: **SR 826 FRONTAGE ROADS** **FROM NW 103 ST** **TO NW 122 ST**

Type of Work: **RESURFACING** SIS or Non-SIS: **No**

Extra Description:

PHASE :	Funding Source	<2022	2021 - 2022	2022 - 2023	2023 - 2024	2024 - 2025	2025 - 2026	>2026	All Years
		Proposed Funding (in $000s)							
	DIH	35	0	0	0	0	0	0	35
	DS	1	0	0	0	0	0	0	1
PRELIMINARY ENGINEERING	Total	36	0	0	0	0	0	0	36
	DIH	1	0	0	0	0	0	0	1
PROJECT DEVELOPMENT AND ENVIRONMENTAL	Total	1	0	0	0	0	0	0	1
	DIH	0	36	0	0	0	0	0	36

DRAFT

HIGHWAYS

TPO Project No:	DT4418311
LRTP Ref:	06-09
County:	MIAMI-DADE
Roadway ID:	
Lanes Exist:	
Lanes Improved:	
Lanes Added:	
Project Length:	2.574
District:	6

Project Description: **SR 826 FRONTAGE ROADS** **FROM NW 103 ST** **TO NW 122 ST**

Type of Work: **RESURFACING** SIS or Non-SIS: **No**

Extra Description:

PHASE :	Funding Source	<2022	2021 - 2022	2022 - 2023	2023 - 2024	2024 - 2025	2025 - 2026	>2026	All Years
		Proposed Funding (in $000s)							
	DS	0	5,181	0	0	0	0	0	5,181
DESIGN/BUILD	**Total**	**0**	**5,217**	**0**	**0**	**0**	**0**	**0**	**5,217**

RESPONSIBLE AGENCY: **FDOT**

Item Segment TOTAL ALL Years ALL Phases: $5,254

Item Number: 441831 **Item TOTAL ALL Years ALL Phases ALL Segments: $5,254**

TPO Project No:	DT4418321
LRTP Ref:	06-09
County:	MIAMI-DADE
Roadway ID:	
Lanes Exist:	
Lanes Improved:	
Lanes Added:	
Project Length:	1.044
District:	6

Project Description: **SR 826 FRONTAGE ROADS** **FROM NW 122 ST** **TO NW 138 ST**

Type of Work: **RESURFACING** SIS or Non-SIS: **No**

Extra Description:

PHASE :	Funding Source	<2022	2021 - 2022	2022 - 2023	2023 - 2024	2024 - 2025	2025 - 2026	>2026	All Years
		Proposed Funding (in $000s)							
	DIH	227	0	0	0	0	0	0	227
	DS	18	0	0	0	0	0	0	18
PRELIMINARY ENGINEERING	**Total**	**245**	**0**	**0**	**0**	**0**	**0**	**0**	**245**
	LF	16	0	0	0	0	0	0	16
RAILROAD & UTILITIES	**Total**	**16**	**0**	**0**	**0**	**0**	**0**	**0**	**16**
	ACSA	548	0	0	0	0	0	0	548
	DDR	53	0	0	0	0	0	0	53
	DIH	0	116	0	0	0	0	0	116
	GFSA	1,538	0	0	0	0	0	0	1,538

DRAFT

HIGHWAYS

TPO Project No:	DT4418321
LRTP Ref:	06-09
County:	MIAMI-DADE
Roadway ID:	
Lanes Exist:	
Lanes Improved:	
Lanes Added:	
Project Length:	1.044
District:	6

Project Description: **SR 826 FRONTAGE ROADS** **FROM NW 122 ST** **TO NW 138 ST**

Type of Work: **RESURFACING** SIS or Non-SIS: **No**

Extra Description:

PHASE :	Funding Source	<2022	2021 - 2022	2022 - 2023	2023 - 2024	2024 - 2025	2025 - 2026	>2026	All Years
		Proposed Funding (in $000s)							
	SA	21	303	0	0	0	0	0	324
CONSTRUCTION	Total	2,160	419	0	0	0	0	0	2,579
	SA	0	0	130	0	0	0	0	130
ALTERNATIVE CONTRACTING INCENTIVES	Total	0	0	130	0	0	0	0	130

RESPONSIBLE AGENCY: **FDOT**

Item Segment TOTAL ALL Years ALL Phases: $2,970

Item Number: 441832 **Item TOTAL ALL Years ALL Phases ALL Segments: $2,970**

TPO Project No:	DT4418361
LRTP Ref:	06-09
County:	MIAMI-DADE
Roadway ID:	
Lanes Exist:	
Lanes Improved:	
Lanes Added:	
Project Length:	2.083
District:	6

Project Description: **SR 93 / I-75 RAMPS** **AT NW 138 ST**

Type of Work: **RESURFACING** SIS or Non-SIS: **Yes**

Extra Description:

PHASE :	Funding Source	<2022	2021 - 2022	2022 - 2023	2023 - 2024	2024 - 2025	2025 - 2026	>2026	All Years
		Proposed Funding (in $000s)							
	ACSA	170	0	0	0	0	0	0	170
	ACSS	109	0	0	0	0	0	0	109
	DIH	30	0	0	0	0	0	0	30
	DS	20	0	0	0	0	0	0	20
	DS	45	0	0	0	0	0	0	45
PRELIMINARY ENGINEERING	Total	374	0	0	0	0	0	0	374
	ACSS	0	0	383	0	0	0	0	383
	DDR	0	0	1,680	0	0	0	0	1,680
	DIH	0	0	79	0	0	0	0	79
	DS	0	0	285	0	0	0	0	285
CONSTRUCTION	Total	0	0	2,427	0	0	0	0	2,427

DRAFT

HIGHWAYS

RESPONSIBLE AGENCY: **FDOT**

Item Segment TOTAL ALL Years ALL Phases: $2,801

Item Number: 441836 **Item TOTAL ALL Years ALL Phases ALL Segments: $2,801**

TPO Project No: DT4419401
LRTP Ref: 06-09
County: DIST/ST-WIDE
Roadway ID:
Lanes Exist:
Lanes Improved:
Lanes Added:
Project Length:
District: 6

Project Description: **ITS PROGRAM AVL SYSTEM TO MANAGE D6 INCIDENT MANAGMENT FLEET**

Type of Work: **OTHER ITS**

SIS or Non-SIS: **No**

Extra Description:

PHASE :

Funding Source	Proposed Funding (in $000s) <2022	2021 - 2022	2022 - 2023	2023 - 2024	2024 - 2025	2025 - 2026	>2026	All Years
DIH	5	5	5	0	0	0	0	15
DS	381	127	127	0	0	0	0	635
OPERATIONS Total	386	132	132	0	0	0	0	650

RESPONSIBLE AGENCY: **FDOT**

Item Segment TOTAL ALL Years ALL Phases: $650

Item Number: 441940 **Item TOTAL ALL Years ALL Phases ALL Segments: $1,085**

TPO Project No: DT4419402
LRTP Ref: 06-09
County: DIST/ST-WIDE
Roadway ID:
Lanes Exist:
Lanes Improved:
Lanes Added:
Project Length:
District: 6

Project Description: **ITS PROGRAM AVL MONITORING SYSTEM TO MANAGE D6 INCIDENT MGMT FLEET**

Type of Work: **OTHER ITS**

SIS or Non-SIS: **No**

Extra Description:

PHASE :

Funding Source	Proposed Funding (in $000s) <2022	2021 - 2022	2022 - 2023	2023 - 2024	2024 - 2025	2025 - 2026	>2026	All Years
DIH	0	0	0	5	5	5	0	15
DS	0	0	0	140	140	140	0	420
OPERATIONS Total	0	0	0	145	145	145	0	435

RESPONSIBLE AGENCY: **FDOT**

Item Segment TOTAL ALL Years ALL Phases: $435

Item Number: 441940 **Item TOTAL ALL Years ALL Phases ALL Segments: $1,085**

DRAFT

HIGHWAYS

TPO Project No:	DT4419601
LRTP Ref:	06-09
County:	MIAMI-DADE
Roadway ID:	
Lanes Exist:	
Lanes Improved:	
Lanes Added:	
Project Length:	0.474
District:	6

Project Description: **SR 886 PORT BLVD OVER INTERCOASTAL WATERWAY BRIDGES #875000 / #875001**

Type of Work: **BRIDGE-REPAIR/REHABILITATION** SIS or Non-SIS: **No**

Extra Description:

PHASE :	Funding Source	<2022	2021 - 2022	2022 - 2023	2023 - 2024	2024 - 2025	2025 - 2026	>2026	All Years
		Proposed Funding (in $000s)							
	BRRP	332	0	0	0	0	0	0	332
	DIH	15	0	0	0	0	0	0	15
	DS	19	0	0	0	0	0	0	19
PRELIMINARY ENGINEERING	Total	366	0	0	0	0	0	0	366
	BRRP	0	3,080	0	0	0	0	0	3,080
	DIH	0	18	0	0	0	0	0	18
CONSTRUCTION	Total	0	3,098	0	0	0	0	0	3,098

RESPONSIBLE AGENCY: **FDOT**

Item Segment TOTAL ALL Years ALL Phases: $3,464

Item Number: 441960 **Item TOTAL ALL Years ALL Phases ALL Segments: $3,464**

TPO Project No:	DT4419631
LRTP Ref:	06-09
County:	MIAMI-DADE
Roadway ID:	
Lanes Exist:	
Lanes Improved:	
Lanes Added:	
Project Length:	0.011
District:	6

Project Description: **SR 924 / GRATIGNY / NW 119 ST OVER RIO VISTA CANAL BRIDGE 870621**

Type of Work: **BRIDGE-REPAIR/REHABILITATION** SIS or Non-SIS: **Yes**

Extra Description:

PHASE :	Funding Source	<2022	2021 - 2022	2022 - 2023	2023 - 2024	2024 - 2025	2025 - 2026	>2026	All Years
		Proposed Funding (in $000s)							
	BRRP	69	0	0	0	0	0	0	69
	DIH	1	0	0	0	0	0	0	1
PRELIMINARY ENGINEERING	Total	70	0	0	0	0	0	0	70
	BRRP	0	394	0	0	0	0	0	394
	DIH	0	11	0	0	0	0	0	11
CONSTRUCTION	Total	0	405	0	0	0	0	0	405

DRAFT

HIGHWAYS

TPO Project No:	DT4419631
LRTP Ref:	06-09
County:	MIAMI-DADE
Roadway ID:	
Lanes Exist:	
Lanes Improved:	
Lanes Added:	
Project Length:	0.011
District:	6

Project Description: **SR 924 / GRATIGNY / NW 119 ST OVER RIO VISTA CANAL BRIDGE 870621**

Type of Work: **BRIDGE-REPAIR/REHABILITATION** SIS or Non-SIS: **Yes**

Extra Description:

PHASE :	Funding Source	Proposed Funding (in $000s) <2022	2021 - 2022	2022 - 2023	2023 - 2024	2024 - 2025	2025 - 2026	>2026	All Years
	BRRP	0	0	20	0	0	0	0	20
ALTERNATIVE CONTRACTING INCENTIVES	Total	0	0	20	0	0	0	0	20

RESPONSIBLE AGENCY: **FDOT**

Item Segment TOTAL ALL Years ALL Phases: $495

Item Number: 441963 **Item TOTAL ALL Years ALL Phases ALL Segments: $495**

TPO Project No:	DT4419651
LRTP Ref:	06-09
County:	MIAMI-DADE
Roadway ID:	
Lanes Exist:	
Lanes Improved:	
Lanes Added:	
Project Length:	0.172
District:	6

Project Description: **SR 856 RAMP NB SR A1A TO SR 856 (BRIDGE #870603)**

Type of Work: **BRIDGE-REPAIR/REHABILITATION** SIS or Non-SIS: **No**

Extra Description:

PHASE :	Funding Source	Proposed Funding (in $000s) <2022	2021 - 2022	2022 - 2023	2023 - 2024	2024 - 2025	2025 - 2026	>2026	All Years
	BRRP	135	0	0	0	0	0	0	135
	DIH	10	0	0	0	0	0	0	10
PRELIMINARY ENGINEERING	Total	145	0	0	0	0	0	0	145
	BRRP	0	0	2,227	0	0	0	0	2,227
	DIH	0	0	48	0	0	0	0	48
CONSTRUCTION	Total	0	0	2,275	0	0	0	0	2,275

RESPONSIBLE AGENCY: **FDOT**

Item Segment TOTAL ALL Years ALL Phases: $2,420

Item Number: 441965 **Item TOTAL ALL Years ALL Phases ALL Segments: $2,420**

DRAFT

HIGHWAYS

TPO Project No:	DT4425381
LRTP Ref:	06-09
County:	MIAMI-DADE
Roadway ID:	
Lanes Exist:	
Lanes Improved:	
Lanes Added:	
Project Length:	0.063
District:	6

Project Description: **SR 933 / NW 12 AVE** **AT NW 19 ST (TRAFFIC SIGNAL)**

Type of Work: **PEDESTRIAN SAFETY IMPROVEMENT** SIS or Non-SIS: **No**

Extra Description:

PHASE :	Funding Source	<2022	2021 - 2022	2022 - 2023	2023 - 2024	2024 - 2025	2025 - 2026	>2026	All Years
		Proposed Funding (in $000s)							
	DIH	15	0	0	0	0	0	0	15
	DS	136	0	0	0	0	0	0	136
PRELIMINARY ENGINEERING	Total	151	0	0	0	0	0	0	151
	DDR	74	0	0	0	0	0	0	74
	DIH	26	0	0	0	0	0	0	26
	DS	47	0	0	0	0	0	0	47
RIGHT OF WAY	Total	147	0	0	0	0	0	0	147
	DDR	0	654	0	0	0	0	0	654
	DIH	0	23	0	0	0	0	0	23
CONSTRUCTION	Total	0	677	0	0	0	0	0	677
	DDR	0	0	24	0	0	0	0	24
ALTERNATIVE CONTRACTING INCENTIVES	Total	0	0	24	0	0	0	0	24

RESPONSIBLE AGENCY: **FDOT**

Item Segment TOTAL ALL Years ALL Phases: $999

Item Number: 442538 **Item TOTAL ALL Years ALL Phases ALL Segments: $999**

TPO Project No:	DT4425411
LRTP Ref:	06-09
County:	MIAMI-DADE
Roadway ID:	
Lanes Exist:	
Lanes Improved:	
Lanes Added:	
Project Length:	0.414
District:	6

Project Description: **SR 973 / SW 87 AVE** **AT SW 28TH ST (TRAFFIC SIGNAL)**

Type of Work: **PEDESTRIAN SAFETY IMPROVEMENT** SIS or Non-SIS: **No**

Extra Description:

PHASE :	Funding Source	<2022	2021 - 2022	2022 - 2023	2023 - 2024	2024 - 2025	2025 - 2026	>2026	All Years
		Proposed Funding (in $000s)							
	DIH	21	0	0	0	0	0	0	21
	DS	57	0	0	0	0	0	0	57
PRELIMINARY ENGINEERING	Total	78	0	0	0	0	0	0	78
	DDR	30	0	0	0	0	0	0	30

DRAFT

HIGHWAYS

TPO Project No:	DT4425411
LRTP Ref:	06-09
County:	MIAMI-DADE
Roadway ID:	
Lanes Exist:	
Lanes Improved:	
Lanes Added:	
Project Length:	0.414
District:	6

Project Description: **SR 973 / SW 87 AVE** **AT SW 28TH ST (TRAFFIC SIGNAL)**

Type of Work: **PEDESTRIAN SAFETY IMPROVEMENT** SIS or Non-SIS: **No**

Extra Description:

PHASE :	Funding Source	<2022	2021 - 2022	2022 - 2023	2023 - 2024	2024 - 2025	2025 - 2026	>2026	All Years
		Proposed Funding (in $000s)							
	DIH	26	0	0	0	0	0	0	26
	DS	24	0	0	0	0	0	0	24
RIGHT OF WAY	Total	80	0	0	0	0	0	0	80
	DDR	682	0	0	0	0	0	0	682
	DIH	32	0	0	0	0	0	0	32
CONSTRUCTION	Total	714	0	0	0	0	0	0	714
	DS	0	50	0	0	0	0	0	50
ALTERNATIVE CONTRACTING INCENTIVES	Total	0	50	0	0	0	0	0	50

RESPONSIBLE AGENCY: **FDOT**

Item Segment TOTAL ALL Years ALL Phases: $922

Item Number: 442541 **Item TOTAL ALL Years ALL Phases ALL Segments: $922**

TPO Project No:	DT4432541
LRTP Ref:	06-09
County:	MIAMI-DADE
Roadway ID:	
Lanes Exist:	
Lanes Improved:	
Lanes Added:	
Project Length:	
District:	6

Project Description: **PALMETTO EXPRESS LANES - TOLL OPERATIONS**

Type of Work: **TOLL COLLECTION** SIS or Non-SIS: **No**

Extra Description:

PHASE :	Funding Source	<2022	2021 - 2022	2022 - 2023	2023 - 2024	2024 - 2025	2025 - 2026	>2026	All Years
		Proposed Funding (in $000s)							
	DS	12	0	0	0	0	0	0	12
PRELIMINARY ENGINEERING	Total	12	0	0	0	0	0	0	12
	TOBI	826	360	360	360	360	360	0	2,626
OPERATIONS	Total	826	360	360	360	360	360	0	2,626

DRAFT

HIGHWAYS

TPO Project No:	DT4432541
LRTP Ref:	06-09
County:	MIAMI-DADE
Roadway ID:	
Lanes Exist:	
Lanes Improved:	
Lanes Added:	
Project Length:	
District:	6

Project Description: **PALMETTO EXPRESS LANES - TOLL OPERATIONS**

Type of Work: **TOLL COLLECTION**

SIS or Non-SIS: **No**

Extra Description:

PHASE :	Funding Source	<2022	2021 - 2022	2022 - 2023	2023 - 2024	2024 - 2025	2025 - 2026	>2026	All Years
		Proposed Funding (in $000s)							
	TMBI	1	0	0	0	0	0	0	1
MAINTENANCE	Total	1	0	0	0	0	0	0	1

RESPONSIBLE AGENCY: **FDOT**

Item Segment TOTAL ALL Years ALL Phases: $2,639

Item Number: 443254 **Item TOTAL ALL Years ALL Phases ALL Segments: $2,639**

TPO Project No:	DT4434321
LRTP Ref:	06-08
County:	MIAMI-DADE
Roadway ID:	
Lanes Exist:	
Lanes Improved:	
Lanes Added:	
Project Length:	2.703
District:	6

Project Description: **SR A1A / MACARTHUR CAUSEWAY FROM SR 5 / BISCAYNE BLVD TO SR 907 / ALTON RD**

Type of Work: **BIKE PATH/TRAIL**

SIS or Non-SIS: **Yes**

Extra Description:

PHASE :	Funding Source	<2022	2021 - 2022	2022 - 2023	2023 - 2024	2024 - 2025	2025 - 2026	>2026	All Years
		Proposed Funding (in $000s)							
	DIH	16	0	0	0	0	0	0	16
	DS	37	0	0	0	0	0	0	37
PRELIMINARY ENGINEERING	Total	53	0	0	0	0	0	0	53
	LF	0	5	0	0	0	0	0	5
RAILROAD & UTILITIES	Total	0	5	0	0	0	0	0	5
	DDR	0	0	669	0	0	0	0	669
	DIH	0	0	57	0	0	0	0	57
CONSTRUCTION	Total	0	0	726	0	0	0	0	726

RESPONSIBLE AGENCY: **FDOT**

Item Segment TOTAL ALL Years ALL Phases: $784

Item Number: 443432 **Item TOTAL ALL Years ALL Phases ALL Segments: $784**

DRAFT

HIGHWAYS

TPO Project No:	DT4436131
LRTP Ref:	06-09
County:	MIAMI-DADE
Roadway ID:	
Lanes Exist:	
Lanes Improved:	
Lanes Added:	
Project Length:	
District:	6

Project Description: **BISCAYNE EVERGLADES GREENWAY: MOWRY DR** **FROM NE 12 AVE** **TO SW 192 AVE**

Type of Work: **BIKE PATH/TRAIL** SIS or Non-SIS: **No**

Extra Description:

PHASE :	Funding Source	Proposed Funding (in $000s) <2022	2021 - 2022	2022 - 2023	2023 - 2024	2024 - 2025	2025 - 2026	>2026	All Years
	TLWR	65	0	0	0	0	0	0	65
PROJECT DEVELOPMENT AND ENVIRONMENTAL	Total	65	0	0	0	0	0	0	65

RESPONSIBLE AGENCY: **FDOT**

Item Segment TOTAL ALL Years ALL Phases: $65

Item Number: 443613 **Item TOTAL ALL Years ALL Phases ALL Segments: $65**

TPO Project No:	DT4436451
LRTP Ref:	07-24
County:	MIAMI-DADE
Roadway ID:	
Lanes Exist:	
Lanes Improved:	
Lanes Added:	
Project Length:	0.828
District:	6

Project Description: **SR 25 / OKEECHOBEE RD** **FROM WEST OF NW 138 ST** **TO EAST OF NW 107 AVE (CONCRETE)**

Type of Work: **ADD LANES & REHABILITATE PVMNT** SIS or Non-SIS: **Yes**

Extra Description:

PHASE :	Funding Source	Proposed Funding (in $000s) <2022	2021 - 2022	2022 - 2023	2023 - 2024	2024 - 2025	2025 - 2026	>2026	All Years
		16	0	0	0	0	0	0	16
PRELIMINARY ENGINEERING	Total	16	0	0	0	0	0	0	16
		22,527	0	0	0	0	0	0	22,527
		16,608	0	0	0	0	0	0	16,608
CONSTRUCTION	Total	39,135	0	0	0	0	0	0	39,135

RESPONSIBLE AGENCY: **FDOT**

Item Segment TOTAL ALL Years ALL Phases: $39,151

Item Number: 443645 **Item TOTAL ALL Years ALL Phases ALL Segments: $39,151**

DRAFT

HIGHWAYS

TPO Project No:	DT4438551
LRTP Ref:	06-09
County:	MIAMI-DADE
Roadway ID:	87034000
Lanes Exist:	4
Lanes Improved:	4
Lanes Added:	
Project Length:	0.558
District:	6

Project Description: **SR 915 / NE 6 AVE** **FROM SOUTH OF NE 147 ST** **TO NORTH OF NE 154 ST**

Type of Work: **INTERSECTION IMPROVEMENT** SIS or Non-SIS: **No**

Extra Description:

PHASE :	Funding Source	<2022	2021 - 2022	2022 - 2023	2023 - 2024	2024 - 2025	2025 - 2026	>2026	All Years
		Proposed Funding (in $000s)							
	DDR	3	0	0	0	0	0	0	3
	DIH	33	0	0	0	0	0	0	33
	DS	204	0	0	0	0	0	0	204
PRELIMINARY ENGINEERING	**Total**	**240**	**0**	**0**	**0**	**0**	**0**	**0**	**240**
	ACSA	267	0	0	0	0	0	0	267
	ACSS	42	0	0	0	0	0	0	42
	SA	0	258	0	0	0	0	0	258
RIGHT OF WAY	**Total**	**309**	**258**	**0**	**0**	**0**	**0**	**0**	**567**
	LF	0	0	8	0	0	0	0	8
RAILROAD & UTILITIES	**Total**	**0**	**0**	**8**	**0**	**0**	**0**	**0**	**8**
	ACSS	0	0	1,085	0	0	0	0	1,085
	SA	0	71	520	0	0	0	0	591
CONSTRUCTION	**Total**	**0**	**71**	**1,605**	**0**	**0**	**0**	**0**	**1,676**

RESPONSIBLE AGENCY: **FDOT**

Item Segment TOTAL ALL Years ALL Phases: $2,491

Item Number: 443855 **Item TOTAL ALL Years ALL Phases ALL Segments: $2,491**

TPO Project No:	DT4438611
LRTP Ref:	06-08
County:	MIAMI-DADE
Roadway ID:	
Lanes Exist:	
Lanes Improved:	
Lanes Added:	
Project Length:	
District:	6

Project Description: **DTPW - GOLDEN GLADES BIKE-PED OVERPASS TO SUNSHINE STATE INDUSTRIAL PARK**

Type of Work: **BIKE PATH/TRAIL** SIS or Non-SIS: **No**

Extra Description:

PHASE :	Funding Source	<2022	2021 - 2022	2022 - 2023	2023 - 2024	2024 - 2025	2025 - 2026	>2026	All Years
		Proposed Funding (in $000s)							
	CIGP	313	0	0	0	0	0	0	313
	LFP	313	0	0	0	0	0	0	313
PRELIMINARY ENGINEERING	**Total**	**626**	**0**	**0**	**0**	**0**	**0**	**0**	**626**

DRAFT

HIGHWAYS

TPO Project No:	DT4438611
LRTP Ref:	06-08
County:	MIAMI-DADE
Roadway ID:	
Lanes Exist:	
Lanes Improved:	
Lanes Added:	
Project Length:	
District:	6

Project Description: **DTPW - GOLDEN GLADES BIKE-PED OVERPASS TO SUNSHINE STATE INDUSTRIAL PARK**

Type of Work: **BIKE PATH/TRAIL**

SIS or Non-SIS: **No**

Extra Description:

PHASE :	Funding Source	<2022	2021 - 2022	2022 - 2023	2023 - 2024	2024 - 2025	2025 - 2026	>2026	All Years
		Proposed Funding (in $000s)							
	CIGP	4,447	0	0	0	0	0	0	4,447
	LFP	4,447	0	0	0	0	0	0	4,447
RIGHT OF WAY	Total	8,894	0	0	0	0	0	0	8,894
	CIGP	0	0	3,484	0	0	0	0	3,484
	LFP	0	0	3,484	0	0	0	0	3,484
CONSTRUCTION	Total	0	0	6,968	0	0	0	0	6,968

RESPONSIBLE AGENCY: **FDOT**

Item Segment TOTAL ALL Years ALL Phases: $16,488

Item Number: 443861 **Item TOTAL ALL Years ALL Phases ALL Segments: $16,488**

TPO Project No:	DT4438901
LRTP Ref:	06-09
County:	MIAMI-DADE
Roadway ID:	
Lanes Exist:	
Lanes Improved:	
Lanes Added:	
Project Length:	0.856
District:	6

Project Description: **SR 970 / SR 5 / DOWNTOWN DISTRIBUTOR RAMPS** **FROM SMIAMI AVE** **TO SE 2 AVE**

Type of Work: **RIGID PAVEMENT REHABILITATION**

SIS or Non-SIS: **Yes**

Extra Description:

PHASE :	Funding Source	<2022	2021 - 2022	2022 - 2023	2023 - 2024	2024 - 2025	2025 - 2026	>2026	All Years
		Proposed Funding (in $000s)							
	SA	288	0	0	0	0	0	0	288
PRELIMINARY ENGINEERING	Total	288	0	0	0	0	0	0	288
	DDR	0	0	1,243	0	0	0	0	1,243
	DIH	0	0	28	0	0	0	0	28
	DS	0	0	26	0	0	0	0	26
CONSTRUCTION	Total	0	0	1,297	0	0	0	0	1,297

DRAFT

HIGHWAYS

TPO Project No:	DT4438901
LRTP Ref:	06-09
County:	MIAMI-DADE
Roadway ID:	
Lanes Exist:	
Lanes Improved:	
Lanes Added:	
Project Length:	0.856
District:	6

Project Description: **SR 970 / SR 5 / DOWNTOWN DISTRIBUTOR RAMPS** **FROM SMIAMI AVE** **TO SE 2 AVE**

Type of Work: **RIGID PAVEMENT REHABILITATION** SIS or Non-SIS: **Yes**

Extra Description:

PHASE :	Funding Source	Proposed Funding (in $000s) <2022	2021 - 2022	2022 - 2023	2023 - 2024	2024 - 2025	2025 - 2026	>2026	All Years
	DDR	0	0	0	0	50	0	0	50
ALTERNATIVE CONTRACTING INCENTIVES	Total	0	0	0	0	50	0	0	50

RESPONSIBLE AGENCY: **FDOT**

Item Segment TOTAL ALL Years ALL Phases: $1,635

Item Number: 443890 **Item TOTAL ALL Years ALL Phases ALL Segments: $1,635**

TPO Project No:	DT4438941
LRTP Ref:	06-09
County:	MIAMI-DADE
Roadway ID:	
Lanes Exist:	
Lanes Improved:	
Lanes Added:	
Project Length:	0.556
District:	6

Project Description: **SR 9A / I-95 RAMPS** **AT SR 90 / SW 8 ST AND SW 7 ST**

Type of Work: **RIGID PAVEMENT REHABILITATION** SIS or Non-SIS: **Yes**

Extra Description:

PHASE :	Funding Source	Proposed Funding (in $000s) <2022	2021 - 2022	2022 - 2023	2023 - 2024	2024 - 2025	2025 - 2026	>2026	All Years
	ACNP	320	0	0	0	0	0	0	320
PRELIMINARY ENGINEERING	Total	320	0	0	0	0	0	0	320
	ACNP	0	0	2,130	0	0	0	0	2,130
CONSTRUCTION	Total	0	0	2,130	0	0	0	0	2,130
	ACNP	0	0	0	0	85	0	0	85
ALTERNATIVE CONTRACTING INCENTIVES	Total	0	0	0	0	85	0	0	85

RESPONSIBLE AGENCY: **FDOT**

Item Segment TOTAL ALL Years ALL Phases: $2,535

Item Number: 443894 **Item TOTAL ALL Years ALL Phases ALL Segments: $2,535**

DRAFT

HIGHWAYS

TPO Project No:	DT4438961
LRTP Ref:	06-09
County:	MIAMI-DADE
Roadway ID:	
Lanes Exist:	
Lanes Improved:	
Lanes Added:	
Project Length:	0.880
District:	6

Project Description: **SR 9A / I-95 RAMPS SB OFF RAMP TO SW 25 RD**

Type of Work: **RIGID PAVEMENT REHABILITATION**

SIS or Non-SIS: **Yes**

Extra Description:

PHASE :	Funding Source	<2022	2021 - 2022	2022 - 2023	2023 - 2024	2024 - 2025	2025 - 2026	>2026	All Years
		Proposed Funding (in $000s)							
	ACID	83	0	0	0	0	0	0	83
	ACNP	405	0	0	0	0	0	0	405
	DIH	3	0	0	0	0	0	0	3
PRELIMINARY ENGINEERING	**Total**	**491**	**0**	**0**	**0**	**0**	**0**	**0**	**491**
	ACNP	0	0	2,930	0	0	0	0	2,930
	ACSS	0	0	327	0	0	0	0	327
	DS	0	0	56	0	0	0	0	56
CONSTRUCTION	**Total**	**0**	**0**	**3,313**	**0**	**0**	**0**	**0**	**3,313**
	ACNP	0	0	0	0	145	0	0	145
ALTERNATIVE CONTRACTING INCENTIVES	**Total**	**0**	**0**	**0**	**0**	**145**	**0**	**0**	**145**

RESPONSIBLE AGENCY: **FDOT**

Item Segment TOTAL ALL Years ALL Phases: $3,949

Item Number: 443896 **Item TOTAL ALL Years ALL Phases ALL Segments: $3,949**

TPO Project No:	DT4438991
LRTP Ref:	06-09
County:	MIAMI-DADE
Roadway ID:	
Lanes Exist:	
Lanes Improved:	
Lanes Added:	
Project Length:	2.471
District:	6

Project Description: **SR A1A / HARDING AVE / ABBOTT AVE FROM NORTH OF 96TH ST TO INDIAN CREEK DR**

Type of Work: **RESURFACING**

SIS or Non-SIS: **No**

Extra Description:

PHASE :	Funding Source	<2022	2021 - 2022	2022 - 2023	2023 - 2024	2024 - 2025	2025 - 2026	>2026	All Years
		Proposed Funding (in $000s)							
	ACSA	305	0	0	0	0	0	0	305
	DIH	11	0	0	0	0	0	0	11
	DS	32	0	0	0	0	0	0	32
	SA	804	0	0	0	0	0	0	804
PRELIMINARY ENGINEERING	**Total**	**1,152**	**0**	**0**	**0**	**0**	**0**	**0**	**1,152**
	DDR	0	0	2,210	0	0	0	0	2,210

DRAFT

HIGHWAYS

TPO Project No:	DT4438991
LRTP Ref:	06-09
County:	MIAMI-DADE
Roadway ID:	
Lanes Exist:	
Lanes Improved:	
Lanes Added:	
Project Length:	2.471
District:	6

Project Description: **SR A1A / HARDING AVE / ABBOTT AVE FROM NORTH OF 96TH ST TO INDIAN CREEK DR**

Type of Work: **RESURFACING**

SIS or Non-SIS: **No**

Extra Description:

PHASE :	Funding Source	<2022	2021 - 2022	2022 - 2023	2023 - 2024	2024 - 2025	2025 - 2026	>2026	All Years
		Proposed Funding (in $000s)							
	DIH	0	0	139	0	0	0	0	139
	NHRE	0	0	3,044	0	0	0	0	3,044
CONSTRUCTION	Total	0	0	5,393	0	0	0	0	5,393
	DDR	0	0	0	220	0	0	0	220
ALTERNATIVE CONTRACTING INCENTIVES	Total	0	0	0	220	0	0	0	220

RESPONSIBLE AGENCY: **FDOT**

Item Segment TOTAL ALL Years ALL Phases: $6,765

Item Number: 443899 Item TOTAL ALL Years ALL Phases ALL Segments: $6,944

TPO Project No:	DT4438992
LRTP Ref:	06-09
County:	MIAMI-DADE
Roadway ID:	
Lanes Exist:	
Lanes Improved:	
Lanes Added:	
Project Length:	0.001
District:	6

Project Description: **SR A1A / HARDING AVE AT 87TH ST**

Type of Work: **TRAFFIC OPS IMPROVEMENT**

SIS or Non-SIS: **No**

Extra Description:

PHASE :	Funding Source	<2022	2021 - 2022	2022 - 2023	2023 - 2024	2024 - 2025	2025 - 2026	>2026	All Years
		Proposed Funding (in $000s)							
	DDR	0	0	0	0	148	2	0	150
	DIH	0	0	0	0	4	2	0	6
	DS	0	0	0	0	23	0	0	23
RIGHT OF WAY	Total	0	0	0	0	175	4	0	179

RESPONSIBLE AGENCY: **FDOT**

Item Segment TOTAL ALL Years ALL Phases: $179

Item Number: 443899 Item TOTAL ALL Years ALL Phases ALL Segments: $6,944

DRAFT

HIGHWAYS

TPO Project No:	DT4439021
LRTP Ref:	06-09
County:	MIAMI-DADE
Roadway ID:	
Lanes Exist:	
Lanes Improved:	
Lanes Added:	
Project Length:	0.969
District:	6

Project Description: **SR A1A / COLLINS AVE** **FROM NORTH OF 26TH ST** **TO 44TH ST / INDIAN CREEK DR**

Type of Work: **RESURFACING** SIS or Non-SIS: **No**

Extra Description:

PHASE :	Funding Source	<2022	2021 - 2022	2022 - 2023	2023 - 2024	2024 - 2025	2025 - 2026	>2026	All Years
		Proposed Funding (in $000s)							
	ACSA	101	0	0	0	0	0	0	101
	DIH	12	0	0	0	0	0	0	12
	GFSA	823	0	0	0	0	0	0	823
	SA	61	5	0	0	0	0	0	66
PRELIMINARY ENGINEERING	**Total**	**997**	**5**	**0**	**0**	**0**	**0**	**0**	**1,002**
	ACSS	0	0	308	0	0	0	0	308
	DDR	0	0	2,483	0	0	0	0	2,483
	DIH	0	0	108	0	0	0	0	108
CONSTRUCTION	**Total**	**0**	**0**	**2,899**	**0**	**0**	**0**	**0**	**2,899**
	DDR	0	0	0	200	0	0	0	200
ALTERNATIVE CONTRACTING INCENTIVES	**Total**	**0**	**0**	**0**	**200**	**0**	**0**	**0**	**200**

RESPONSIBLE AGENCY: **FDOT**

Item Segment TOTAL ALL Years ALL Phases: $4,101

Item Number: 443902 **Item TOTAL ALL Years ALL Phases ALL Segments: $4,101**

TPO Project No:	DT4439031
LRTP Ref:	06-09
County:	MIAMI-DADE
Roadway ID:	
Lanes Exist:	
Lanes Improved:	
Lanes Added:	
Project Length:	0.873
District:	6

Project Description: **SR 932 / NW/NE 103 ST** **FROM EAST OF NW 6 AVE** **TO EAST OF NE 2 AVE**

Type of Work: **RESURFACING - RIDE ONLY** SIS or Non-SIS: **No**

Extra Description:

PHASE :	Funding Source	<2022	2021 - 2022	2022 - 2023	2023 - 2024	2024 - 2025	2025 - 2026	>2026	All Years
		Proposed Funding (in $000s)							
	DDR	294	0	0	0	0	0	0	294
	DIH	15	8	0	0	0	0	0	23
	DS	6	0	0	0	0	0	0	6
PRELIMINARY ENGINEERING	**Total**	**315**	**8**	**0**	**0**	**0**	**0**	**0**	**323**
	DDR	0	0	1,681	0	0	0	0	1,681

DRAFT

HIGHWAYS

TPO Project No:	DT4439031
LRTP Ref:	06-09
County:	MIAMI-DADE
Roadway ID:	
Lanes Exist:	
Lanes Improved:	
Lanes Added:	
Project Length:	0.873
District:	6

Project Description: **SR 932 / NW/NE 103 ST** **FROM EAST OF NW 6 AVE** **TO EAST OF NE 2 AVE**

Type of Work: **RESURFACING - RIDE ONLY** SIS or Non-SIS: **No**

Extra Description:

PHASE :	Funding Source	<2022	2021 - 2022	2022 - 2023	2023 - 2024	2024 - 2025	2025 - 2026	>2026	All Years
		Proposed Funding (in $000s)							
	DIH	0	0	59	0	0	0	0	59
CONSTRUCTION	Total	0	0	1,740	0	0	0	0	1,740

RESPONSIBLE AGENCY: **FDOT**

Item Segment TOTAL ALL Years ALL Phases: $2,063

Item Number: 443903 **Item TOTAL ALL Years ALL Phases ALL Segments: $2,063**

TPO Project No:	DT4439051
LRTP Ref:	06-09
County:	MIAMI-DADE
Roadway ID:	
Lanes Exist:	
Lanes Improved:	
Lanes Added:	
Project Length:	0.452
District:	6

Project Description: **SR 90 / US 41 / SW 7 ST** **FROM BRICKELL AVE** **TO WEST OF SW 2 AVE**

Type of Work: **RESURFACING** SIS or Non-SIS: **No**

Extra Description:

PHASE :	Funding Source	<2022	2021 - 2022	2022 - 2023	2023 - 2024	2024 - 2025	2025 - 2026	>2026	All Years
		Proposed Funding (in $000s)							
	DDR	0	0	205	0	0	0	0	205
	DIH	0	0	10	0	0	0	0	10
PRELIMINARY ENGINEERING	Total	0	0	215	0	0	0	0	215
	DDR	0	0	0	0	0	1,281	0	1,281
	DIH	0	0	0	0	0	17	0	17
CONSTRUCTION	Total	0	0	0	0	0	1,298	0	1,298

RESPONSIBLE AGENCY: **FDOT**

Item Segment TOTAL ALL Years ALL Phases: $1,513

Item Number: 443905 **Item TOTAL ALL Years ALL Phases ALL Segments: $1,513**

DRAFT

HIGHWAYS

TPO Project No:	DT4439061
LRTP Ref:	06-09
County:	MIAMI-DADE
Roadway ID:	87018000
Lanes Exist:	4
Lanes Improved:	4
Lanes Added:	
Project Length:	0.759
District:	6

Project Description: **SR 852 / COUNTY LINE RD** **FROM EAST OF NW 27 AVE** **TO WEST OF NW 1700 BLK**

Type of Work: **RESURFACING** SIS or Non-SIS: **No**

Extra Description:

PHASE :	Funding Source	<2022	2021 - 2022	2022 - 2023	2023 - 2024	2024 - 2025	2025 - 2026	>2026	All Years
		Proposed Funding (in $000s)							
	ACSA	32	0	0	0	0	0	0	32
	DIH	3	0	0	0	0	0	0	3
	GFSA	260	0	0	0	0	0	0	260
	SA	15	10	0	0	0	0	0	25
PRELIMINARY ENGINEERING	**Total**	**310**	**10**	**0**	**0**	**0**	**0**	**0**	**320**
	DDR	0	0	1,895	0	0	0	0	1,895
	DIH	0	0	67	0	0	0	0	67
CONSTRUCTION	**Total**	**0**	**0**	**1,962**	**0**	**0**	**0**	**0**	**1,962**

RESPONSIBLE AGENCY: **FDOT**

Item Segment TOTAL ALL Years ALL Phases: $2,282

Item Number: 443906 **Item TOTAL ALL Years ALL Phases ALL Segments: $2,282**

TPO Project No:	DT4439071
LRTP Ref:	06-09
County:	MIAMI-DADE
Roadway ID:	
Lanes Exist:	
Lanes Improved:	
Lanes Added:	
Project Length:	3.937
District:	6

Project Description: **SR 994 / QUAIL ROOST DRIVE** **FROM EAST OF KROME AVE** **TO WEST OF SW 137 AVE**

Type of Work: **RESURFACING** SIS or Non-SIS: **No**

Extra Description:

PHASE :	Funding Source	<2022	2021 - 2022	2022 - 2023	2023 - 2024	2024 - 2025	2025 - 2026	>2026	All Years
		Proposed Funding (in $000s)							
	ACSA	190	0	0	0	0	0	0	190
	DIH	5	0	0	0	0	0	0	5
	GFSA	690	0	0	0	0	0	0	690
PRELIMINARY ENGINEERING	**Total**	**885**	**0**	**0**	**0**	**0**	**0**	**0**	**885**
	DDR	0	0	2,639	0	0	0	0	2,639
	DIH	0	0	0	143	0	0	0	143
	SA	0	0	2,561	0	0	0	0	2,561
CONSTRUCTION	**Total**	**0**	**0**	**5,200**	**143**	**0**	**0**	**0**	**5,343**

DRAFT

HIGHWAYS

TPO Project No:	DT4439071
LRTP Ref:	06-09
County:	MIAMI-DADE
Roadway ID:	
Lanes Exist:	
Lanes Improved:	
Lanes Added:	
Project Length:	3.937
District:	6

Project Description: **SR 994 / QUAIL ROOST DRIVE** **FROM EAST OF KROME AVE** **TO WEST OF SW 137 AVE**

Type of Work: **RESURFACING** SIS or Non-SIS: **No**

Extra Description:

PHASE :	Funding Source	<2022	2021 - 2022	2022 - 2023	2023 - 2024	2024 - 2025	2025 - 2026	>2026	All Years
		Proposed Funding (in $000s)							
	DS	0	0	0	220	0	0	0	220
ALTERNATIVE CONTRACTING INCENTIVES	Total	0	0	0	220	0	0	0	220

RESPONSIBLE AGENCY: **FDOT**

Item Segment TOTAL ALL Years ALL Phases: $6,448

Item Number: 443907 **Item TOTAL ALL Years ALL Phases ALL Segments: $6,448**

TPO Project No:	DT4439081
LRTP Ref:	06-09
County:	MIAMI-DADE
Roadway ID:	87030000
Lanes Exist:	6
Lanes Improved:	6
Lanes Added:	
Project Length:	0.920
District:	6

Project Description: **SR 5 / US 1 / S DIXIE HWY** **FROM SOUTH OF SW 100 ST** **TO SOUTH OF SW 88 ST**

Type of Work: **RESURFACING** SIS or Non-SIS: **No**

Extra Description:

PHASE :	Funding Source	<2022	2021 - 2022	2022 - 2023	2023 - 2024	2024 - 2025	2025 - 2026	>2026	All Years
		Proposed Funding (in $000s)							
	DDR	375	0	0	0	0	0	0	375
	DIH	20	0	0	0	0	0	0	20
	DS	20	0	0	0	0	0	0	20
PRELIMINARY ENGINEERING	Total	415	0	0	0	0	0	0	415
	DDR	0	0	0	0	2,277	0	0	2,277
	DIH	0	0	0	0	33	0	0	33
CONSTRUCTION	Total	0	0	0	0	2,310	0	0	2,310

RESPONSIBLE AGENCY: **FDOT**

Item Segment TOTAL ALL Years ALL Phases: $2,725

Item Number: 443908 **Item TOTAL ALL Years ALL Phases ALL Segments: $2,725**

DRAFT

HIGHWAYS

TPO Project No:	DT4439091
LRTP Ref:	06-09
County:	MIAMI-DADE
Roadway ID:	87080900
Lanes Exist:	4
Lanes Improved:	4
Lanes Added:	
Project Length:	1.015
District:	6

Project Description: **SR 934 / NW 74 ST / W/E 21 ST** **FROM EAST OF W 4 AVE** **TO E 4 AVE**

Type of Work: **RESURFACING** SIS or Non-SIS: **No**

Extra Description:

PHASE :	Funding Source	<2022	2021 - 2022	2022 - 2023	2023 - 2024	2024 - 2025	2025 - 2026	>2026	All Years
		Proposed Funding (in $000s)							
	DDR	0	340	0	0	0	0	0	340
	DIH	0	15	0	0	0	0	0	15
PRELIMINARY ENGINEERING	Total	0	355	0	0	0	0	0	355
	DDR	0	5	0	0	0	0	0	5
	DS	0	0	0	15	0	0	0	15
RAILROAD & UTILITIES	Total	0	5	0	15	0	0	0	20
	DDR	0	0	0	1,736	292	0	0	2,028
	DIH	0	0	0	22	0	0	0	22
CONSTRUCTION	Total	0	0	0	1,758	292	0	0	2,050

RESPONSIBLE AGENCY: **FDOT**

Item Segment TOTAL ALL Years ALL Phases: $2,425

Item Number: 443909 **Item TOTAL ALL Years ALL Phases ALL Segments: $2,425**

TPO Project No:	DT4439101
LRTP Ref:	06-09
County:	MIAMI-DADE
Roadway ID:	87090000
Lanes Exist:	2
Lanes Improved:	2
Lanes Added:	
Project Length:	0.761
District:	6

Project Description: **SR 25 / US 27 / NW 36 ST** **FROM EAST OF NW 7 AVE** **TO WEST OF N MIAMI AVE**

Type of Work: **RESURFACING** SIS or Non-SIS: **No**

Extra Description:

PHASE :	Funding Source	<2022	2021 - 2022	2022 - 2023	2023 - 2024	2024 - 2025	2025 - 2026	>2026	All Years
		Proposed Funding (in $000s)							
	DDR	326	0	0	0	0	0	0	326
	DIH	18	0	0	0	0	0	0	18
PRELIMINARY ENGINEERING	Total	344	0	0	0	0	0	0	344
	DDR	0	0	1,457	0	0	0	0	1,457

DRAFT

HIGHWAYS

TPO Project No:	DT4439101
LRTP Ref:	06-09
County:	MIAMI-DADE
Roadway ID:	87090000
Lanes Exist:	2
Lanes Improved:	2
Lanes Added:	
Project Length:	0.761
District:	6

Project Description: **SR 25 / US 27 / NW 36 ST** **FROM EAST OF NW 7 AVE** **TO WEST OF N MIAMI AVE**

Type of Work: **RESURFACING** SIS or Non-SIS: **No**

Extra Description:

PHASE :	Funding Source	<2022	2021 - 2022	2022 - 2023	2023 - 2024	2024 - 2025	2025 - 2026	>2026	All Years
		Proposed Funding (in $000s)							
	DIH	0	0	57	0	0	0	0	57
CONSTRUCTION	Total	0	0	1,514	0	0	0	0	1,514

RESPONSIBLE AGENCY: **FDOT**

Item Segment TOTAL ALL Years ALL Phases: $1,858

Item Number: 443910 **Item TOTAL ALL Years ALL Phases ALL Segments: $1,858**

TPO Project No:	DT4439111
LRTP Ref:	06-09
County:	MIAMI-DADE
Roadway ID:	87030000
Lanes Exist:	6
Lanes Improved:	6
Lanes Added:	
Project Length:	0.430
District:	6

Project Description: **SR 5 / US 1 / BISCAYNE BLVD** **FROM SOUTH OF NE 5 ST** **TO NE 11 ST**

Type of Work: **RESURFACING - RIDE ONLY** SIS or Non-SIS: **No**

Extra Description:

PHASE :	Funding Source	<2022	2021 - 2022	2022 - 2023	2023 - 2024	2024 - 2025	2025 - 2026	>2026	All Years
		Proposed Funding (in $000s)							
	DDR	0	320	0	0	0	0	0	320
	DIH	0	20	0	0	0	0	0	20
PRELIMINARY ENGINEERING	Total	0	340	0	0	0	0	0	340
	DDR	0	5	0	15	0	0	0	20
RAILROAD & UTILITIES	Total	0	5	0	15	0	0	0	20
	DDR	0	0	0	273	0	0	0	273
	DIH	0	0	0	32	0	0	0	32

DRAFT

HIGHWAYS

TPO Project No:	DT4439111
LRTP Ref:	06-09
County:	MIAMI-DADE
Roadway ID:	87030000
Lanes Exist:	6
Lanes Improved:	6
Lanes Added:	
Project Length:	0.430
District:	6

Project Description: **SR 5 / US 1 / BISCAYNE BLVD** **FROM SOUTH OF NE 5 ST** **TO NE 11 ST**

Type of Work: **RESURFACING - RIDE ONLY** SIS or Non-SIS: **No**

Extra Description:

PHASE :	Funding Source	Proposed Funding (in $000s) <2022	2021 - 2022	2022 - 2023	2023 - 2024	2024 - 2025	2025 - 2026	>2026	All Years
	NHRE	0	0	0	1,631	0	0	0	1,631
CONSTRUCTION	Total	0	0	0	1,936	0	0	0	1,936

RESPONSIBLE AGENCY: **FDOT**

Item Segment TOTAL ALL Years ALL Phases: $2,296

Item Number: 443911 **Item TOTAL ALL Years ALL Phases ALL Segments: $2,296**

TPO Project No:	DT4439121
LRTP Ref:	06-09
County:	MIAMI-DADE
Roadway ID:	
Lanes Exist:	
Lanes Improved:	
Lanes Added:	
Project Length:	1.210
District:	6

Project Description: **SR 5 / US 1 / BISCAYNE BLVD** **FROM NE 105 ST** **TO NE 123 ST**

Type of Work: **RESURFACING** SIS or Non-SIS: **No**

Extra Description:

PHASE :	Funding Source	Proposed Funding (in $000s) <2022	2021 - 2022	2022 - 2023	2023 - 2024	2024 - 2025	2025 - 2026	>2026	All Years
	DDR	0	550	0	0	0	0	0	550
	DIH	0	30	0	0	0	0	0	30
PRELIMINARY ENGINEERING	Total	0	580	0	0	0	0	0	580
	DDR	0	0	0	3,297	0	0	0	3,297
	DIH	0	0	0	38	0	0	0	38
CONSTRUCTION	Total	0	0	0	3,335	0	0	0	3,335

RESPONSIBLE AGENCY: **FDOT**

Item Segment TOTAL ALL Years ALL Phases: $3,915

Item Number: 443912 **Item TOTAL ALL Years ALL Phases ALL Segments: $3,915**

DRAFT

HIGHWAYS

TPO Project No:	DT4439131
LRTP Ref:	06-09
County:	MIAMI-DADE
Roadway ID:	
Lanes Exist:	
Lanes Improved:	
Lanes Added:	
Project Length:	0.776
District:	6

Project Description: **SR 886 / PORT BLVD** **FROM BISCAYNE BLVD** **TO PORT MIAMI**

Type of Work: **RIGID PAVEMENT REHABILITATION** SIS or Non-SIS: **No**

Extra Description:

PHASE :	Funding Source	<2022	2021 - 2022	2022 - 2023	2023 - 2024	2024 - 2025	2025 - 2026	>2026	All Years
		Proposed Funding (in $000s)							
	DDR	0	0	0	323	0	0	0	323
	DIH	0	0	0	20	0	0	0	20
PRELIMINARY ENGINEERING	Total	0	0	0	343	0	0	0	343
	DDR	0	0	0	5	0	0	0	5
	DS	0	0	0	0	0	25	0	25
RAILROAD & UTILITIES	Total	0	0	0	5	0	25	0	30
	DDR	0	0	0	0	0	2,864	0	2,864
	DIH	0	0	0	0	0	34	0	34
CONSTRUCTION	Total	0	0	0	0	0	2,898	0	2,898

RESPONSIBLE AGENCY: **FDOT**

Item Segment TOTAL ALL Years ALL Phases: $3,271

Item Number: 443913 **Item TOTAL ALL Years ALL Phases ALL Segments: $3,271**

TPO Project No:	DT4439141
LRTP Ref:	06-09
County:	MIAMI-DADE
Roadway ID:	87240000
Lanes Exist:	6
Lanes Improved:	6
Lanes Added:	
Project Length:	0.830
District:	6

Project Description: **SR 9 / SR 817 / NW 27 AVE** **FROM NORTH OF NW 135 ST** **TO BURLINGTON ST**

Type of Work: **RESURFACING** SIS or Non-SIS: **No**

Extra Description:

PHASE :	Funding Source	<2022	2021 - 2022	2022 - 2023	2023 - 2024	2024 - 2025	2025 - 2026	>2026	All Years
		Proposed Funding (in $000s)							
	DDR	335	0	0	0	0	0	0	335
	DIH	13	0	0	0	0	0	0	13
	DS	1	0	0	0	0	0	0	1
PRELIMINARY ENGINEERING	Total	349	0	0	0	0	0	0	349
	DDR	0	0	1,554	0	0	0	0	1,554
	DIH	0	0	38	0	0	0	0	38
CONSTRUCTION	Total	0	0	1,592	0	0	0	0	1,592

DRAFT

HIGHWAYS

TPO Project No:	DT4439141
LRTP Ref:	06-09
County:	MIAMI-DADE
Roadway ID:	87240000
Lanes Exist:	6
Lanes Improved:	6
Lanes Added:	
Project Length:	0.830
District:	6

Project Description: **SR 9 / SR 817 / NW 27 AVE** **FROM NORTH OF NW 135 ST** **TO BURLINGTON ST**

Type of Work: **RESURFACING**

SIS or Non-SIS: **No**

Extra Description:

PHASE :	Funding Source	<2022	2021 - 2022	2022 - 2023	2023 - 2024	2024 - 2025	2025 - 2026	>2026	All Years
		Proposed Funding (in $000s)							
	DDR	0	0	0	60	0	0	0	60
ALTERNATIVE CONTRACTING INCENTIVES	Total	0	0	0	60	0	0	0	60

RESPONSIBLE AGENCY: **FDOT**

Item Segment TOTAL ALL Years ALL Phases: $2,001

Item Number: 443914 **Item TOTAL ALL Years ALL Phases ALL Segments: $2,001**

TPO Project No:	DT4439161
LRTP Ref:	06-09
County:	MIAMI-DADE
Roadway ID:	87030000
Lanes Exist:	6
Lanes Improved:	6
Lanes Added:	
Project Length:	2.736
District:	6

Project Description: **SR 5 / US 1 / S DIXIE HWY** **FROM NORTH OF SW 80 ST** **TO SOUTH OF RIVIERA DR**

Type of Work: **RESURFACING**

SIS or Non-SIS: **No**

Extra Description:

PHASE :	Funding Source	<2022	2021 - 2022	2022 - 2023	2023 - 2024	2024 - 2025	2025 - 2026	>2026	All Years
		Proposed Funding (in $000s)							
	ACSS	23	0	0	0	0	0	0	23
	DIH	9	0	0	0	0	0	0	9
	DS	29	0	0	0	0	0	0	29
	HSP	23	0	0	0	0	0	0	23
	SA	743	6	6	0	0	0	0	755
PRELIMINARY ENGINEERING	Total	827	6	6	0	0	0	0	839
	ACSS	0	99	0	0	0	0	0	99
	DDR	0	4,988	641	0	0	0	0	5,629
	DIH	0	150	0	0	0	0	0	150
CONSTRUCTION	Total	0	5,237	641	0	0	0	0	5,878

DRAFT

HIGHWAYS

TPO Project No:	DT4439161
LRTP Ref:	06-09
County:	MIAMI-DADE
Roadway ID:	87030000
Lanes Exist:	6
Lanes Improved:	6
Lanes Added:	
Project Length:	2.736
District:	6

Project Description: **SR 5 / US 1 / S DIXIE HWY** **FROM NORTH OF SW 80 ST** **TO SOUTH OF RIVIERA DR**

Type of Work: **RESURFACING** SIS or Non-SIS: **No**

Extra Description:

PHASE :	Funding Source	Proposed Funding (in $000s) <2022	2021 - 2022	2022 - 2023	2023 - 2024	2024 - 2025	2025 - 2026	>2026	All Years
	SA	0	0	0	360	0	0	0	360
ALTERNATIVE CONTRACTING INCENTIVES	Total	0	0	0	360	0	0	0	360

RESPONSIBLE AGENCY: **FDOT**

Item Segment TOTAL ALL Years ALL Phases: $7,077

Item Number: 443916 **Item TOTAL ALL Years ALL Phases ALL Segments: $7,077**

TPO Project No:	DT4439171
LRTP Ref:	06-09
County:	MIAMI-DADE
Roadway ID:	87120000
Lanes Exist:	4
Lanes Improved:	4
Lanes Added:	
Project Length:	1.465
District:	6

Project Description: **SR 90 / SW 8 ST** **FROM EAST OF SW 42 AVE** **TO EAST OF SW 27 AVE**

Type of Work: **RESURFACING** SIS or Non-SIS: **No**

Extra Description:

PHASE :	Funding Source	Proposed Funding (in $000s) <2022	2021 - 2022	2022 - 2023	2023 - 2024	2024 - 2025	2025 - 2026	>2026	All Years
	ACSA	69	0	0	0	0	0	0	69
	DIH	25	5	0	0	0	0	0	30
	DS	8	0	0	0	0	0	0	8
	SA	568	0	0	0	0	0	0	568
PRELIMINARY ENGINEERING	Total	670	5	0	0	0	0	0	675
	DDR	0	699	0	0	0	0	0	699
	SA	0	2,264	523	0	0	0	0	2,787
CONSTRUCTION	Total	0	2,963	523	0	0	0	0	3,486
	SA	0	0	0	160	0	0	0	160
ALTERNATIVE CONTRACTING INCENTIVES	Total	0	0	0	160	0	0	0	160

DRAFT

HIGHWAYS

RESPONSIBLE AGENCY: **FDOT**

Item Segment TOTAL ALL Years ALL Phases: $4,321

Item Number: 443917 **Item TOTAL ALL Years ALL Phases ALL Segments: $4,321**

TPO Project No:	DT4439181
LRTP Ref:	06-09
County:	MIAMI-DADE
Roadway ID:	87120000
Lanes Exist:	4
Lanes Improved:	4
Lanes Added:	
Project Length:	1.492
District:	6

Project Description: **SR 90 / SW 8 ST** **FROM WEST OF SW 57 AVE** **TO WEST OF SW 42 AVE**

Type of Work: **RESURFACING** SIS or Non-SIS: **No**

Extra Description:

PHASE :	Funding Source	<2022	2021 - 2022	2022 - 2023	2023 - 2024	2024 - 2025	2025 - 2026	>2026	All Years
		Proposed Funding (in $000s)							
	ACSA	50	0	0	0	0	0	0	50
	DIH	36	5	0	0	0	0	0	41
	DS	25	0	0	0	0	0	0	25
	DS	39	0	0	0	0	0	0	39
	SA	482	0	0	0	0	0	0	482
PRELIMINARY ENGINEERING	**Total**	**632**	**5**	**0**	**0**	**0**	**0**	**0**	**637**
	DDR	0	1,964	0	0	0	0	0	1,964
	SA	0	878	370	0	0	0	0	1,248
CONSTRUCTION	**Total**	**0**	**2,842**	**370**	**0**	**0**	**0**	**0**	**3,212**
	SA	0	0	0	140	0	0	0	140
ALTERNATIVE CONTRACTING INCENTIVES	**Total**	**0**	**0**	**0**	**140**	**0**	**0**	**0**	**140**

RESPONSIBLE AGENCY: **FDOT**

Item Segment TOTAL ALL Years ALL Phases: $3,989

Item Number: 443918 **Item TOTAL ALL Years ALL Phases ALL Segments: $4,248**

DRAFT

HIGHWAYS

TPO Project No:	DT4439182
LRTP Ref:	NULL
County:	MIAMI-DADE
Roadway ID:	
Lanes Exist:	
Lanes Improved:	
Lanes Added:	
Project Length:	0.043
District:	6

Project Description: **SR 90 / SW 8 ST** **AT SW 44 AVE**

Type of Work: **PEDESTRIAN SAFETY IMPROVEMENT** SIS or Non-SIS: **No**

Extra Description:

PHASE :	Funding Source	<2022	2021 - 2022	2022 - 2023	2023 - 2024	2024 - 2025	2025 - 2026	>2026	All Years
		Proposed Funding (in $000s)							
	ACSS	0	259	0	0	0	0	0	259
CONSTRUCTION	Total	0	259	0	0	0	0	0	259

RESPONSIBLE AGENCY: **FDOT**

Item Segment TOTAL ALL Years ALL Phases: $259

Item Number: 443918 Item TOTAL ALL Years ALL Phases ALL Segments: $4,248

TPO Project No:	DT4439191
LRTP Ref:	06-09
County:	MIAMI-DADE
Roadway ID:	87120000
Lanes Exist:	4
Lanes Improved:	4
Lanes Added:	
Project Length:	1.785
District:	6

Project Description: **SR 90 / SW 8 ST** **FROM WEST OF SW 74 COURT TO WEST OF SW 57 AVE**

Type of Work: **RESURFACING** SIS or Non-SIS: **No**

Extra Description:

PHASE :	Funding Source	<2022	2021 - 2022	2022 - 2023	2023 - 2024	2024 - 2025	2025 - 2026	>2026	All Years
		Proposed Funding (in $000s)							
	ACSA	276	0	0	0	0	0	0	276
	DIH	40	0	0	0	0	0	0	40
	DS	11	0	0	0	0	0	0	11
	SA	560	0	0	0	0	0	0	560
PRELIMINARY ENGINEERING	Total	887	0	0	0	0	0	0	887
	SA	0	15	0	0	0	0	0	15
	SA	5	0	0	0	0	0	0	5
RAILROAD & UTILITIES	Total	5	15	0	0	0	0	0	20
	DIH	0	35	0	0	0	0	0	35
	SA	0	3,440	423	0	0	0	0	3,863
CONSTRUCTION	Total	0	3,475	423	0	0	0	0	3,898
	SA	0	0	0	180	0	0	0	180
ALTERNATIVE CONTRACTING INCENTIVES	Total	0	0	0	180	0	0	0	180

DRAFT

HIGHWAYS

RESPONSIBLE AGENCY: **FDOT**

Item Segment TOTAL ALL Years ALL Phases: $4,985

Item Number: 443919 **Item TOTAL ALL Years ALL Phases ALL Segments: $4,985**

TPO Project No:	DT4439261
LRTP Ref:	06-09
County:	MIAMI-DADE
Roadway ID:	87080000
Lanes Exist:	2
Lanes Improved:	2
Lanes Added:	
Project Length:	0.457
District:	6

Project Description: **SR 934 / 71 ST** **FROM BAY DR EAST** **TO COLLINS AVE**

Type of Work: **RESURFACING - RIDE ONLY** SIS or Non-SIS: **No**

Extra Description:

PHASE :	Funding Source	<2022	2021 - 2022	2022 - 2023	2023 - 2024	2024 - 2025	2025 - 2026	>2026	All Years
		Proposed Funding (in $000s)							
	DDR	0	0	0	220	0	0	0	220
	DIH	0	0	20	0	0	0	0	20
PRELIMINARY ENGINEERING	**Total**	**0**	**0**	**20**	**220**	**0**	**0**	**0**	**240**
	DDR	0	0	0	0	0	1,369	0	1,369
	DIH	0	0	0	0	0	19	0	19
	NHRE	0	0	0	0	0	93	0	93
CONSTRUCTION	**Total**	**0**	**0**	**0**	**0**	**0**	**1,481**	**0**	**1,481**

RESPONSIBLE AGENCY: **FDOT**

Item Segment TOTAL ALL Years ALL Phases: $1,721

Item Number: 443926 **Item TOTAL ALL Years ALL Phases ALL Segments: $1,721**

TPO Project No:	DT4439271
LRTP Ref:	06-09
County:	MIAMI-DADE
Roadway ID:	
Lanes Exist:	
Lanes Improved:	
Lanes Added:	
Project Length:	1.471
District:	6

Project Description: **SR 953 / LEJEUNE ROAD** **FROM NORTH OF NW 79 ST** **TO SOUTH OF NW 103 ST**

Type of Work: **RESURFACING** SIS or Non-SIS: **No**

Extra Description:

PHASE :	Funding Source	<2022	2021 - 2022	2022 - 2023	2023 - 2024	2024 - 2025	2025 - 2026	>2026	All Years
		Proposed Funding (in $000s)							
	ACSA	24	0	0	0	0	0	0	24
	DIH	13	0	0	0	0	0	0	13
	DS	27	0	0	0	0	0	0	27
	GFSA	425	0	0	0	0	0	0	425
	SA	20	0	0	0	0	0	0	20
PRELIMINARY ENGINEERING	**Total**	**509**	**0**	**0**	**0**	**0**	**0**	**0**	**509**
	DDR	0	0	2,516	352	0	0	0	2,868

DRAFT

HIGHWAYS

TPO Project No:	DT4439271
LRTP Ref:	06-09
County:	MIAMI-DADE
Roadway ID:	
Lanes Exist:	
Lanes Improved:	
Lanes Added:	
Project Length:	1.471
District:	6

Project Description: **SR 953 / LEJEUNE ROAD** **FROM NORTH OF NW 79 ST** **TO SOUTH OF NW 103 ST**

Type of Work: **RESURFACING** SIS or Non-SIS: **No**

Extra Description:

PHASE :	Funding Source	Proposed Funding (in $000s) <2022	2021 - 2022	2022 - 2023	2023 - 2024	2024 - 2025	2025 - 2026	>2026	All Years
	DIH	0	0	19	0	0	0	0	19
CONSTRUCTION	Total	0	0	2,535	352	0	0	0	2,887
	DDR	0	0	0	140	0	0	0	140
ALTERNATIVE CONTRACTING INCENTIVES	Total	0	0	0	140	0	0	0	140

RESPONSIBLE AGENCY: **FDOT**

Item Segment TOTAL ALL Years ALL Phases: $3,536

Item Number: 443927 **Item TOTAL ALL Years ALL Phases ALL Segments: $3,536**

TPO Project No:	DT4439311
LRTP Ref:	06-09
County:	MIAMI-DADE
Roadway ID:	
Lanes Exist:	
Lanes Improved:	
Lanes Added:	
Project Length:	0.769
District:	6

Project Description: **SR A1A / COLLINS AVE** **FROM 44TH ST** **TO 4700 BLOCK**

Type of Work: **RESURFACING** SIS or Non-SIS: **No**

Extra Description:

PHASE :	Funding Source	Proposed Funding (in $000s) <2022	2021 - 2022	2022 - 2023	2023 - 2024	2024 - 2025	2025 - 2026	>2026	All Years
	DDR	0	250	0	0	0	0	0	250
	DIH	0	20	0	0	0	0	0	20
	DS	9	0	0	0	0	0	0	9
PRELIMINARY ENGINEERING	Total	9	270	0	0	0	0	0	279
	DDR	0	0	0	1,515	0	0	0	1,515
	DIH	0	0	0	22	0	0	0	22
CONSTRUCTION	Total	0	0	0	1,537	0	0	0	1,537

RESPONSIBLE AGENCY: **FDOT**

Item Segment TOTAL ALL Years ALL Phases: $1,816

Item Number: 443931 **Item TOTAL ALL Years ALL Phases ALL Segments: $1,816**

DRAFT

HIGHWAYS

TPO Project No:	DT4439321
LRTP Ref:	06-09
County:	MIAMI-DADE
Roadway ID:	
Lanes Exist:	
Lanes Improved:	
Lanes Added:	
Project Length:	1.461
District:	6

Project Description: **SR 915 / NE 6 AVE** **FROM SOUTH OF NE 123 ST** **TO NORTH OF NE 145 ST**

Type of Work: **RESURFACING** SIS or Non-SIS: **No**

Extra Description:

PHASE :	Funding Source	<2022	2021 - 2022	2022 - 2023	2023 - 2024	2024 - 2025	2025 - 2026	>2026	All Years
		Proposed Funding (in $000s)							
	ACSA	91	0	0	0	0	0	0	91
	ACSS	92	0	0	0	0	0	0	92
	DIH	39	0	0	0	0	0	0	39
	GFSA	320	0	0	0	0	0	0	320
PRELIMINARY ENGINEERING	**Total**	**542**	**0**	**0**	**0**	**0**	**0**	**0**	**542**
	ACSS	0	0	335	0	0	0	0	335
	DDR	0	0	2,097	0	0	0	0	2,097
	DIH	0	0	64	0	0	0	0	64
CONSTRUCTION	**Total**	**0**	**0**	**2,496**	**0**	**0**	**0**	**0**	**2,496**
	SA	0	0	0	110	0	0	0	110
ALTERNATIVE CONTRACTING INCENTIVES	**Total**	**0**	**0**	**0**	**110**	**0**	**0**	**0**	**110**

RESPONSIBLE AGENCY: **FDOT**

Item Segment TOTAL ALL Years ALL Phases: $3,148

Item Number: 443932 **Item TOTAL ALL Years ALL Phases ALL Segments: $4,398**

TPO Project No:	DT4439322
LRTP Ref:	06-09
County:	MIAMI-DADE
Roadway ID:	
Lanes Exist:	
Lanes Improved:	
Lanes Added:	
Project Length:	0.200
District:	6

Project Description: **SR 915 / NE 6 AVE** **AT NE 139 ST**

Type of Work: **INTERSECTION IMPROVEMENT** SIS or Non-SIS: **No**

Extra Description:

PHASE :	Funding Source	<2022	2021 - 2022	2022 - 2023	2023 - 2024	2024 - 2025	2025 - 2026	>2026	All Years
		Proposed Funding (in $000s)							
	ACSS	164	0	0	0	0	0	0	164
	DIH	5	0	0	0	0	0	0	5
PRELIMINARY ENGINEERING	**Total**	**169**	**0**	**0**	**0**	**0**	**0**	**0**	**169**
	DDR	0	0	130	30	0	0	0	160
	DIH	0	10	15	5	0	0	0	30

DRAFT

HIGHWAYS

TPO Project No:	DT4439322
LRTP Ref:	06-09
County:	MIAMI-DADE
Roadway ID:	
Lanes Exist:	
Lanes Improved:	
Lanes Added:	
Project Length:	0.200
District:	6

Project Description: **SR 915 / NE 6 AVE** **AT NE 139 ST**

Type of Work: **INTERSECTION IMPROVEMENT** SIS or Non-SIS: **No**

Extra Description:

PHASE :	Funding Source	Proposed Funding (in $000s) <2022	2021 - 2022	2022 - 2023	2023 - 2024	2024 - 2025	2025 - 2026	>2026	All Years
	DS	0	260	0	7	0	0	0	267
RIGHT OF WAY	Total	0	270	145	42	0	0	0	457
	ACSS	0	0	0	0	624	0	0	624
CONSTRUCTION	Total	0	0	0	0	624	0	0	624

RESPONSIBLE AGENCY: **FDOT**

Item Segment TOTAL ALL Years ALL Phases: $1,250

Item Number: 443932 **Item TOTAL ALL Years ALL Phases ALL Segments: $4,398**

TPO Project No:	DT4439331
LRTP Ref:	06-09
County:	MIAMI-DADE
Roadway ID:	
Lanes Exist:	
Lanes Improved:	
Lanes Added:	
Project Length:	0.788
District:	6

Project Description: **SR 922 / NW / NE 125 ST** **FROM WEST OF NW 1 AVE** **TO NE 5 AVE**

Type of Work: **RESURFACING - RIDE ONLY** SIS or Non-SIS: **No**

Extra Description:

PHASE :	Funding Source	Proposed Funding (in $000s) <2022	2021 - 2022	2022 - 2023	2023 - 2024	2024 - 2025	2025 - 2026	>2026	All Years
	DDR	250	0	0	0	0	0	0	250
	DIH	16	0	0	0	0	0	0	16
PRELIMINARY ENGINEERING	Total	266	0	0	0	0	0	0	266
	DDR	0	0	1,618	0	0	0	0	1,618
	DIH	0	0	43	0	0	0	0	43
CONSTRUCTION	Total	0	0	1,661	0	0	0	0	1,661
	DDR	0	0	0	70	0	0	0	70
ALTERNATIVE CONTRACTING INCENTIVES	Total	0	0	0	70	0	0	0	70

RESPONSIBLE AGENCY: **FDOT**

Item Segment TOTAL ALL Years ALL Phases: $1,997

Item Number: 443933 **Item TOTAL ALL Years ALL Phases ALL Segments: $1,997**

DRAFT

HIGHWAYS

TPO Project No:	DT4439351
LRTP Ref:	06-09
County:	MIAMI-DADE
Roadway ID:	87066000
Lanes Exist:	4
Lanes Improved:	4
Lanes Added:	
Project Length:	0.815
District:	6

Project Description: **SR 922 / NE 123 ST** **FROM WEST OF BISCAYNE BLVD** **TO EAST OF N BAYSHORE DR**

Type of Work: **RESURFACING - RIDE ONLY** SIS or Non-SIS: **No**

Extra Description:

PHASE :	Funding Source	<2022	2021 - 2022	2022 - 2023	2023 - 2024	2024 - 2025	2025 - 2026	>2026	All Years
		Proposed Funding (in $000s)							
	DDR	0	315	0	0	0	0	0	315
	DIH	0	20	0	0	0	0	0	20
	DS	1	0	0	0	0	0	0	1
PRELIMINARY ENGINEERING	Total	1	335	0	0	0	0	0	336
	DDR	0	0	0	1,855	0	0	0	1,855
	DIH	0	0	0	22	0	0	0	22
CONSTRUCTION	Total	0	0	0	1,877	0	0	0	1,877

RESPONSIBLE AGENCY: **FDOT**

Item Segment TOTAL ALL Years ALL Phases: $2,213

Item Number: 443935 **Item TOTAL ALL Years ALL Phases ALL Segments: $2,213**

TPO Project No:	DT4439361
LRTP Ref:	06-09
County:	MIAMI-DADE
Roadway ID:	
Lanes Exist:	
Lanes Improved:	
Lanes Added:	
Project Length:	1.992
District:	6

Project Description: **SR 909 / W DIXIE HWY** **FROM SOUTH OF NE 129 ST** **TO NORTH OF NE 151 ST**

Type of Work: **RESURFACING** SIS or Non-SIS: **No**

Extra Description:

PHASE :	Funding Source	<2022	2021 - 2022	2022 - 2023	2023 - 2024	2024 - 2025	2025 - 2026	>2026	All Years
		Proposed Funding (in $000s)							
	DIH	30	0	0	0	0	0	0	30
	GFSA	609	0	0	0	0	0	0	609
PRELIMINARY ENGINEERING	Total	639	0	0	0	0	0	0	639
	DDR	0	0	516	0	0	0	0	516
	DIH	0	0	117	0	0	0	0	117
	SA	0	0	3,886	0	0	0	0	3,886
CONSTRUCTION	Total	0	0	4,519	0	0	0	0	4,519

DRAFT

HIGHWAYS

TPO Project No:	DT4439361
LRTP Ref:	06-09
County:	MIAMI-DADE
Roadway ID:	
Lanes Exist:	
Lanes Improved:	
Lanes Added:	
Project Length:	1.992
District:	6

Project Description: **SR 909 / W DIXIE HWY** **FROM SOUTH OF NE 129 ST** **TO NORTH OF NE 151 ST**

Type of Work: **RESURFACING** SIS or Non-SIS: **No**

Extra Description:

PHASE :	Funding Source	<2022	2021 - 2022	2022 - 2023	2023 - 2024	2024 - 2025	2025 - 2026	>2026	All Years
		Proposed Funding (in $000s)							
	SA	0	0	0	180	0	0	0	180
ALTERNATIVE CONTRACTING INCENTIVES	Total	0	0	0	180	0	0	0	180

RESPONSIBLE AGENCY: **FDOT**

Item Segment TOTAL ALL Years ALL Phases: $5,338

Item Number: 443936 **Item TOTAL ALL Years ALL Phases ALL Segments: $5,338**

TPO Project No:	DT4439371
LRTP Ref:	06-09
County:	MIAMI-DADE
Roadway ID:	87019000
Lanes Exist:	6
Lanes Improved:	6
Lanes Added:	
Project Length:	1.477
District:	6

Project Description: **SR 817 / NW 27 AVE** **FROM BURLINGTON ST** **TO NW 165 TER**

Type of Work: **RESURFACING** SIS or Non-SIS: **No**

Extra Description:

PHASE :	Funding Source	<2022	2021 - 2022	2022 - 2023	2023 - 2024	2024 - 2025	2025 - 2026	>2026	All Years
		Proposed Funding (in $000s)							
	DDR	1	0	0	0	0	0	0	1
	DIH	24	0	0	0	0	0	0	24
	DS	1	0	0	0	0	0	0	1
	GFSA	426	0	0	0	0	0	0	426
PRELIMINARY ENGINEERING	Total	452	0	0	0	0	0	0	452
	DDR	0	0	3,119	0	0	0	0	3,119
	DIH	0	0	75	0	0	0	0	75
CONSTRUCTION	Total	0	0	3,194	0	0	0	0	3,194

DRAFT

HIGHWAYS

TPO Project No:	DT4439371
LRTP Ref:	06-09
County:	MIAMI-DADE
Roadway ID:	87019000
Lanes Exist:	6
Lanes Improved:	6
Lanes Added:	
Project Length:	1.477
District:	6

Project Description: **SR 817 / NW 27 AVE** **FROM BURLINGTON ST** **TO NW 165 TER**

Type of Work: **RESURFACING** SIS or Non-SIS: **No**

Extra Description:

PHASE :	Funding Source	<2022	2021 - 2022	2022 - 2023	2023 - 2024	2024 - 2025	2025 - 2026	>2026	All Years
		Proposed Funding (in $000s)							
	DDR	0	0	0	125	0	0	0	125
ALTERNATIVE CONTRACTING INCENTIVES	Total	0	0	0	125	0	0	0	125

RESPONSIBLE AGENCY: **FDOT**

Item Segment TOTAL ALL Years ALL Phases: $3,771

Item Number: 443937 **Item TOTAL ALL Years ALL Phases ALL Segments: $3,771**

TPO Project No:	DT4439391
LRTP Ref:	06-09
County:	MIAMI-DADE
Roadway ID:	87019000
Lanes Exist:	6
Lanes Improved:	6
Lanes Added:	
Project Length:	1.130
District:	6

Project Description: **SR 817 / NW 27 AVE** **FROM NW 168 TER** **TO SOUTH OF NW 187 ST**

Type of Work: **RESURFACING** SIS or Non-SIS: **No**

Extra Description:

PHASE :	Funding Source	<2022	2021 - 2022	2022 - 2023	2023 - 2024	2024 - 2025	2025 - 2026	>2026	All Years
		Proposed Funding (in $000s)							
	DDR	325	0	0	0	0	0	0	325
	DIH	20	0	0	0	0	0	0	20
	DS	1	0	0	0	0	0	0	1
PRELIMINARY ENGINEERING	Total	346	0	0	0	0	0	0	346
	DDR	0	0	2,407	0	0	0	0	2,407
	DIH	0	0	58	0	0	0	0	58
CONSTRUCTION	Total	0	0	2,465	0	0	0	0	2,465
	DDR	0	0	0	95	0	0	0	95
ALTERNATIVE CONTRACTING INCENTIVES	Total	0	0	0	95	0	0	0	95

DRAFT

HIGHWAYS

RESPONSIBLE AGENCY: **FDOT**

Item Segment TOTAL ALL Years ALL Phases: $2,906

Item Number: 443939 Item TOTAL ALL Years ALL Phases ALL Segments: $2,906

TPO Project No:	DT4439401
LRTP Ref:	06-09
County:	MIAMI-DADE
Roadway ID:	87240000
Lanes Exist:	6
Lanes Improved:	6
Lanes Added:	
Project Length:	0.334
District:	6

Project Description: **SR 9 / NW 27 AVE** **FROM NORTH OF NW 116 ST** **TO SOUTH OF NW 122 ST**

Type of Work: **RESURFACING** SIS or Non-SIS: **No**

Extra Description:

PHASE :	Funding Source	<2022	2021 - 2022	2022 - 2023	2023 - 2024	2024 - 2025	2025 - 2026	>2026	All Years
		Proposed Funding (in $000s)							
	DIH	35	0	0	0	0	0	0	35
	DS	3	0	0	0	0	0	0	3
	SA	191	0	0	0	0	0	0	191
PRELIMINARY ENGINEERING	**Total**	**229**	**0**	**0**	**0**	**0**	**0**	**0**	**229**
	LF	0	5	0	0	0	0	0	5
RAILROAD & UTILITIES	**Total**	**0**	**5**	**0**	**0**	**0**	**0**	**0**	**5**
	DDR	0	719	0	0	0	0	0	719
	DIH	0	46	0	0	0	0	0	46
	DS	0	15	0	0	0	0	0	15
CONSTRUCTION	**Total**	**0**	**780**	**0**	**0**	**0**	**0**	**0**	**780**

RESPONSIBLE AGENCY: **FDOT**

Item Segment TOTAL ALL Years ALL Phases: $1,014

Item Number: 443940 Item TOTAL ALL Years ALL Phases ALL Segments: $1,014

TPO Project No:	DT4439421
LRTP Ref:	06-09
County:	MIAMI-DADE
Roadway ID:	
Lanes Exist:	
Lanes Improved:	
Lanes Added:	
Project Length:	1.547
District:	6

Project Description: **SR 9A / I-95 (SHOULDERS ONLY)** **FROM SOUTH DIXIE HIGHWAY** **TO SW 8TH ST**

Type of Work: **RIGID PAVEMENT REHABILITATION** SIS or Non-SIS: **Yes**

Extra Description:

PHASE :	Funding Source	<2022	2021 - 2022	2022 - 2023	2023 - 2024	2024 - 2025	2025 - 2026	>2026	All Years
		Proposed Funding (in $000s)							
	ACNP	285	0	0	0	0	0	0	285
	DDR	17	0	0	0	0	0	0	17
	DS	95	0	0	0	0	0	0	95

DRAFT

HIGHWAYS

TPO Project No:	DT4439421
LRTP Ref:	06-09
County:	MIAMI-DADE
Roadway ID:	
Lanes Exist:	
Lanes Improved:	
Lanes Added:	
Project Length:	1.547
District:	6

Project Description: **SR 9A / I-95 (SHOULDERS ONLY)** **FROM SOUTH DIXIE HIGHWAY** **TO SW 8TH ST**

Type of Work: **RIGID PAVEMENT REHABILITATION** SIS or Non-SIS: **Yes**

Extra Description:

PHASE :	Funding Source	<2022	2021 - 2022	2022 - 2023	2023 - 2024	2024 - 2025	2025 - 2026	>2026	All Years
		Proposed Funding (in $000s)							
PRELIMINARY ENGINEERING	Total	397	0	0	0	0	0	0	397
	ACNP	0	0	526	0	0	0	0	526
CONSTRUCTION	Total	0	0	526	0	0	0	0	526
	ACNP	0	0	0	0	20	0	0	20
ALTERNATIVE CONTRACTING INCENTIVES	Total	0	0	0	0	20	0	0	20

RESPONSIBLE AGENCY: **FDOT**

Item Segment TOTAL ALL Years ALL Phases: $943

Item Number: 443942 **Item TOTAL ALL Years ALL Phases ALL Segments: $943**

TPO Project No:	DT4439801
LRTP Ref:	06-09
County:	MIAMI-DADE
Roadway ID:	
Lanes Exist:	
Lanes Improved:	
Lanes Added:	
Project Length:	0.423
District:	6

Project Description: **SR 932 / NW 103 ST** **FROM NW 80 CT** **TO NW 77 AVE**

Type of Work: **TRAFFIC OPS IMPROVEMENT** SIS or Non-SIS: **No**

Extra Description:

PHASE :	Funding Source	<2022	2021 - 2022	2022 - 2023	2023 - 2024	2024 - 2025	2025 - 2026	>2026	All Years
		Proposed Funding (in $000s)							
	DDR	145	0	0	0	0	0	0	145
	DIH	5	0	0	0	0	0	0	5
PRELIMINARY ENGINEERING	Total	150	0	0	0	0	0	0	150
	DDR	0	215	0	0	0	0	0	215
	DIH	0	20	0	0	0	0	0	20
RIGHT OF WAY	Total	0	235	0	0	0	0	0	235
	DDR	0	0	0	485	0	0	0	485

DRAFT

HIGHWAYS

TPO Project No:	DT4439801
LRTP Ref:	06-09
County:	MIAMI-DADE
Roadway ID:	
Lanes Exist:	
Lanes Improved:	
Lanes Added:	
Project Length:	0.423
District:	6

Project Description: **SR 932 / NW 103 ST** **FROM NW 80 CT** **TO NW 77 AVE**

Type of Work: **TRAFFIC OPS IMPROVEMENT** SIS or Non-SIS: **No**

Extra Description:

PHASE :	Funding Source	<2022	2021 - 2022	2022 - 2023	2023 - 2024	2024 - 2025	2025 - 2026	>2026	All Years
		Proposed Funding (in $000s)							
	DIH	0	0	0	6	0	0	0	6
CONSTRUCTION	Total	0	0	0	491	0	0	0	491

RESPONSIBLE AGENCY: **FDOT**

Item Segment TOTAL ALL Years ALL Phases: $876

Item Number: 443980 **Item TOTAL ALL Years ALL Phases ALL Segments: $876**

TPO Project No:	DT4439861
LRTP Ref:	06-09
County:	MIAMI-DADE
Roadway ID:	87034000
Lanes Exist:	4
Lanes Improved:	4
Lanes Added:	
Project Length:	0.534
District:	6

Project Description: **SR 915 / NE 6 AVE** **FROM NE 113 ST** **TO NE 121 ST**

Type of Work: **SIDEWALK** SIS or Non-SIS: **No**

Extra Description:

PHASE :	Funding Source	<2022	2021 - 2022	2022 - 2023	2023 - 2024	2024 - 2025	2025 - 2026	>2026	All Years
		Proposed Funding (in $000s)							
	DDR	640	0	0	0	0	0	0	640
	DIH	22	0	0	0	0	0	0	22
	DS	29	0	0	0	0	0	0	29
PRELIMINARY ENGINEERING	Total	691	0	0	0	0	0	0	691
	LF	0	15	0	0	0	0	0	15
RAILROAD & UTILITIES	Total	0	15	0	0	0	0	0	15
	DDR	0	0	2,965	0	0	0	0	2,965
	DIH	0	0	98	0	0	0	0	98
	LF	0	0	407	0	0	0	0	407
CONSTRUCTION	Total	0	0	3,470	0	0	0	0	3,470

DRAFT

HIGHWAYS

TPO Project No:	DT4439861
LRTP Ref:	06-09
County:	MIAMI-DADE
Roadway ID:	87034000
Lanes Exist:	4
Lanes Improved:	4
Lanes Added:	
Project Length:	0.534
District:	6

Project Description: **SR 915 / NE 6 AVE** **FROM NE 113 ST** **TO NE 121 ST**

Type of Work: **SIDEWALK** SIS or Non-SIS: **No**

Extra Description:

PHASE :	Funding Source	<2022	2021 - 2022	2022 - 2023	2023 - 2024	2024 - 2025	2025 - 2026	>2026	All Years
		Proposed Funding (in $000s)							
	DDR	0	0	0	140	0	0	0	140
ALTERNATIVE CONTRACTING INCENTIVES	Total	0	0	0	140	0	0	0	140

RESPONSIBLE AGENCY: **FDOT**

Item Segment TOTAL ALL Years ALL Phases: $4,316

Item Number: 443986 **Item TOTAL ALL Years ALL Phases ALL Segments: $4,316**

TPO Project No:	DT4442951
LRTP Ref:	07-68
County:	MIAMI-DADE
Roadway ID:	
Lanes Exist:	
Lanes Improved:	
Lanes Added:	
Project Length:	
District:	6

Project Description: **SAFE ROUTES TO SCHOOL - BOB GRAHAM EDUCATION CENTER**

Type of Work: **PEDESTRIAN SAFETY IMPROVEMENT** SIS or Non-SIS: **No**

Extra Description:

PHASE :	Funding Source	<2022	2021 - 2022	2022 - 2023	2023 - 2024	2024 - 2025	2025 - 2026	>2026	All Years
		Proposed Funding (in $000s)							
	SR2T	61	0	0	0	0	0	0	61
PRELIMINARY ENGINEERING	Total	61	0	0	0	0	0	0	61
	SR2T	0	0	190	0	0	0	0	190
CONSTRUCTION	Total	0	0	190	0	0	0	0	190

RESPONSIBLE AGENCY: **FDOT**

Item Segment TOTAL ALL Years ALL Phases: $251

Item Number: 444295 **Item TOTAL ALL Years ALL Phases ALL Segments: $251**

DRAFT

HIGHWAYS

TPO Project No:	DT4442961
LRTP Ref:	07-68
County:	MIAMI-DADE
Roadway ID:	
Lanes Exist:	
Lanes Improved:	
Lanes Added:	
Project Length:	
District:	6

Project Description: **SAFE ROUTES TO SCHOOL - OJUS ELEMENTARY**

Type of Work: **PEDESTRIAN SAFETY IMPROVEMENT** SIS or Non-SIS: **No**

Extra Description:

PHASE :	Funding Source	Proposed Funding (in $000s) <2022	2021 - 2022	2022 - 2023	2023 - 2024	2024 - 2025	2025 - 2026	>2026	All Years
	ACSA	103	0	0	0	0	0	0	103
PRELIMINARY ENGINEERING	Total	103	0	0	0	0	0	0	103
	SR2T	0	0	439	0	0	0	0	439
CONSTRUCTION	Total	0	0	439	0	0	0	0	439

RESPONSIBLE AGENCY: **FDOT**

Item Segment TOTAL ALL Years ALL Phases: $542

Item Number: 444296 **Item TOTAL ALL Years ALL Phases ALL Segments: $542**

TPO Project No:	DT4444371
LRTP Ref:	06-10
County:	DIST/ST-WIDE
Roadway ID:	
Lanes Exist:	
Lanes Improved:	
Lanes Added:	
Project Length:	
District:	6

Project Description: **DISTRICTWIDE TRAFFIC OPERATIONS - STUDIES CONSULTANT**

Type of Work: **SAFETY PROJECT** SIS or Non-SIS: **No**

Extra Description:

PHASE :	Funding Source	Proposed Funding (in $000s) <2022	2021 - 2022	2022 - 2023	2023 - 2024	2024 - 2025	2025 - 2026	>2026	All Years
	DIH	0	0	0	5	0	0	0	5
	DS	0	0	0	350	0	0	0	350
PRELIMINARY ENGINEERING	Total	0	0	0	355	0	0	0	355

RESPONSIBLE AGENCY: **FDOT**

Item Segment TOTAL ALL Years ALL Phases: $355

Item Number: 444437 **Item TOTAL ALL Years ALL Phases ALL Segments: $355**

DRAFT

HIGHWAYS

TPO Project No:	DT4444381
LRTP Ref:	06-10
County:	DIST/ST-WIDE
Roadway ID:	
Lanes Exist:	
Lanes Improved:	
Lanes Added:	
Project Length:	
District:	6

Project Description: **DISTRICTWIDE TRAFFIC OPERATIONS - SAFETY STUDIES CONSULTANT**

Type of Work: **SAFETY PROJECT**

SIS or Non-SIS: **No**

Extra Description:

PHASE :	Funding Source	<2022	2021 - 2022	2022 - 2023	2023 - 2024	2024 - 2025	2025 - 2026	>2026	All Years
		Proposed Funding (in $000s)							
	DIH	0	0	0	5	5	5	0	15
	DS	0	0	0	300	275	275	0	850
PRELIMINARY ENGINEERING	Total	0	0	0	305	280	280	0	865

RESPONSIBLE AGENCY: **FDOT**

Item Segment TOTAL ALL Years ALL Phases: $865

Item Number: 444438 **Item TOTAL ALL Years ALL Phases ALL Segments: $865**

TPO Project No:	DT4444441
LRTP Ref:	06-09
County:	MIAMI-DADE
Roadway ID:	
Lanes Exist:	
Lanes Improved:	
Lanes Added:	
Project Length:	10.570
District:	6

Project Description: **SR 90 / US 41 / TAMIAMI TRAIL FROM STRUCTURE #S-333 TO STRUCTURE #S-334**

Type of Work: **PD&E/EMO STUDY**

SIS or Non-SIS: **No**

Extra Description:

PHASE :	Funding Source	<2022	2021 - 2022	2022 - 2023	2023 - 2024	2024 - 2025	2025 - 2026	>2026	All Years
		Proposed Funding (in $000s)							
		76	0	0	0	0	0	0	76
		3,511	0	0	0	0	0	0	3,511
PRELIMINARY ENGINEERING	Total	3,587	0	0	0	0	0	0	3,587

RESPONSIBLE AGENCY: **FDOT**

Item Segment TOTAL ALL Years ALL Phases: $3,587

Item Number: 444444 **Item TOTAL ALL Years ALL Phases ALL Segments: $107,411**

DRAFT

HIGHWAYS

TPO Project No:	DT4444442
LRTP Ref:	06-09
County:	MIAMI-DADE
Roadway ID:	
Lanes Exist:	
Lanes Improved:	
Lanes Added:	
Project Length:	10.570
District:	6

Project Description: **SR 90 / US 41 / TAMIAMI TRAIL FROM STRUCTURE #S-333 TO STRUCTURE #S-334**

Type of Work: **FLEXIBLE PAVEMENT RECONSTRUCT.** SIS or Non-SIS: **No**

Extra Description:

PHASE :	Funding Source	<2022	2021 - 2022	2022 - 2023	2023 - 2024	2024 - 2025	2025 - 2026	>2026	All Years
		Proposed Funding (in $000s)							
	DDR	106	0	0	0	0	0	0	106
	DIH	52	0	0	0	0	0	0	52
	DS	576	0	0	0	0	0	0	576
PRELIMINARY ENGINEERING	**Total**	**734**	**0**	**0**	**0**	**0**	**0**	**0**	**734**
	DIH	1	0	0	0	0	0	0	1
RIGHT OF WAY	**Total**	**1**	**0**	**0**	**0**	**0**	**0**	**0**	**1**
	ACNP	37,624	0	0	0	0	0	0	37,624
	DDR	161	0	0	0	0	0	0	161
	DI	4,567	0	0	0	0	0	0	4,567
	NHPP	0	0	737	0	0	0	0	737
	PLHD	60,000	0	0	0	0	0	0	60,000
DESIGN/BUILD	**Total**	**102,352**	**0**	**737**	**0**	**0**	**0**	**0**	**103,089**

RESPONSIBLE AGENCY: **FDOT**

Item Segment TOTAL ALL Years ALL Phases: $103,824

Item Number: 444444 Item TOTAL ALL Years ALL Phases ALL Segments: $107,411

TPO Project No:	DT4444501
LRTP Ref:	06-09
County:	MIAMI-DADE
Roadway ID:	
Lanes Exist:	
Lanes Improved:	
Lanes Added:	
Project Length:	0.221
District:	6

Project Description: **SR 972 / SW 13TH ST / SW 3RD AVE / CORAL WAY @ SW 15TH RD**

Type of Work: **ROUNDABOUT** SIS or Non-SIS: **No**

Extra Description:

PHASE :	Funding Source	<2022	2021 - 2022	2022 - 2023	2023 - 2024	2024 - 2025	2025 - 2026	>2026	All Years
		Proposed Funding (in $000s)							
	DDR	7	0	0	0	0	0	0	7
	DIH	341	0	0	0	0	0	0	341
	DS	32	0	0	0	0	0	0	32
PRELIMINARY ENGINEERING	**Total**	**380**	**0**	**0**	**0**	**0**	**0**	**0**	**380**

DRAFT

HIGHWAYS

TPO Project No:	DT4444501
LRTP Ref:	06-09
County:	MIAMI-DADE
Roadway ID:	
Lanes Exist:	
Lanes Improved:	
Lanes Added:	
Project Length:	0.221
District:	6

Project Description: **SR 972 / SW 13TH ST / SW 3RD AVE / CORAL WAY @ SW 15TH RD**

Type of Work: **ROUNDABOUT**

SIS or Non-SIS: **No**

Extra Description:

PHASE :	Funding Source	<2022	2021 - 2022	2022 - 2023	2023 - 2024	2024 - 2025	2025 - 2026	>2026	All Years
		Proposed Funding (in $000s)							
	DDR	20	1,108	0	0	0	0	0	1,128
	DIH	8	8	0	0	0	0	0	16
RIGHT OF WAY	Total	28	1,116	0	0	0	0	0	1,144
	DS	0	0	9	0	0	0	0	9
	LF	0	0	4	0	0	0	0	4
RAILROAD & UTILITIES	Total	0	0	13	0	0	0	0	13
	DDR	0	0	2,640	0	0	0	0	2,640
	DIH	0	0	92	0	0	0	0	92
CONSTRUCTION	Total	0	0	2,732	0	0	0	0	2,732
	DDR	0	0	0	190	0	0	0	190
ALTERNATIVE CONTRACTING INCENTIVES	Total	0	0	0	190	0	0	0	190

RESPONSIBLE AGENCY: **FDOT**

Item Segment TOTAL ALL Years ALL Phases: $4,459

Item Number: 444450 **Item TOTAL ALL Years ALL Phases ALL Segments: $4,459**

TPO Project No:	DT4446221
LRTP Ref:	06-09
County:	MIAMI-DADE
Roadway ID:	
Lanes Exist:	
Lanes Improved:	
Lanes Added:	
Project Length:	3.006
District:	6

Project Description: **SR 112 / I-195 / JULIA TUTTLE CSWY FROM EAST OF SR 5 / BISCAYNE BLVD TO ALTON RD**

Type of Work: **MISCELLANEOUS CONSTRUCTION**

SIS or Non-SIS: **Yes**

Extra Description:

PHASE :	Funding Source	<2022	2021 - 2022	2022 - 2023	2023 - 2024	2024 - 2025	2025 - 2026	>2026	All Years
		Proposed Funding (in $000s)							
	DS	10	0	0	0	0	0	0	10
	GFSU	952	0	0	0	0	0	0	952
PRELIMINARY ENGINEERING	Total	962	0	0	0	0	0	0	962
	GFSU	0	7,181	0	0	0	0	0	7,181

DRAFT

HIGHWAYS

TPO Project No:	DT4446221
LRTP Ref:	06-09
County:	MIAMI-DADE
Roadway ID:	
Lanes Exist:	
Lanes Improved:	
Lanes Added:	
Project Length:	3.006
District:	6

Project Description: **SR 112 / I-195 / JULIA TUTTLE CSWY** **FROM EAST OF SR 5 / BISCAYNE BLVD** **TO ALTON RD**

Type of Work: **MISCELLANEOUS CONSTRUCTION**

SIS or Non-SIS: **Yes**

Extra Description:

PHASE :	Funding Source	Proposed Funding (in $000s) <2022	2021 - 2022	2022 - 2023	2023 - 2024	2024 - 2025	2025 - 2026	>2026	All Years
	SU	0	0	653	0	0	0	0	653
CONSTRUCTION	Total	0	7,181	653	0	0	0	0	7,834
	SA	0	0	0	220	0	0	0	220
ALTERNATIVE CONTRACTING INCENTIVES	Total	0	0	0	220	0	0	0	220

RESPONSIBLE AGENCY: **FDOT**

Item Segment TOTAL ALL Years ALL Phases: $9,016

Item Number: 444622 **Item TOTAL ALL Years ALL Phases ALL Segments: $9,016**

TPO Project No:	DT4446361
LRTP Ref:	06-09
County:	MIAMI-DADE
Roadway ID:	
Lanes Exist:	
Lanes Improved:	
Lanes Added:	
Project Length:	0.387
District:	6

Project Description: **SR 5 / US 1** **AT NE 123 ST**

Type of Work: **TRAFFIC OPS IMPROVEMENT**

SIS or Non-SIS: **No**

Extra Description:

PHASE :	Funding Source	Proposed Funding (in $000s) <2022	2021 - 2022	2022 - 2023	2023 - 2024	2024 - 2025	2025 - 2026	>2026	All Years
	DDR	130	0	0	0	0	0	0	130
	DIH	10	0	0	0	0	0	0	10
	DS	45	0	0	0	0	0	0	45
PRELIMINARY ENGINEERING	Total	185	0	0	0	0	0	0	185
	DDR	0	67	0	0	0	0	0	67
	DIH	0	10	0	0	0	0	0	10
	DS	0	44	0	0	0	0	0	44
RIGHT OF WAY	Total	0	121	0	0	0	0	0	121
	DDR	0	0	0	976	0	0	0	976
	DIH	0	0	0	125	0	0	0	125
	DS	0	0	0	135	0	0	0	135

DRAFT

HIGHWAYS

TPO Project No:	DT4446361
LRTP Ref:	06-09
County:	MIAMI-DADE
Roadway ID:	
Lanes Exist:	
Lanes Improved:	
Lanes Added:	
Project Length:	0.387
District:	6

Project Description: **SR 5 / US 1** **AT NE 123 ST**

Type of Work: **TRAFFIC OPS IMPROVEMENT**

SIS or Non-SIS: **No**

Extra Description:

PHASE :	Funding Source	Proposed Funding (in $000s) <2022	2021 - 2022	2022 - 2023	2023 - 2024	2024 - 2025	2025 - 2026	>2026	All Years
CONSTRUCTION	Total	0	0	0	1,236	0	0	0	1,236

RESPONSIBLE AGENCY: **FDOT**

Item Segment TOTAL ALL Years ALL Phases: $1,542

Item Number: 444636 **Item TOTAL ALL Years ALL Phases ALL Segments: $1,542**

TPO Project No:	DT4447981
LRTP Ref:	06-09
County:	MIAMI-DADE
Roadway ID:	
Lanes Exist:	
Lanes Improved:	
Lanes Added:	
Project Length:	0.032
District:	6

Project Description: **SR 90 / US 41 OVER SPILLWAY 12-B BRIDGE #870028**

Type of Work: **BRIDGE-REPAIR/REHABILITATION**

SIS or Non-SIS: **No**

Extra Description:

PHASE :	Funding Source	Proposed Funding (in $000s) <2022	2021 - 2022	2022 - 2023	2023 - 2024	2024 - 2025	2025 - 2026	>2026	All Years
	BRRP	48	0	0	0	0	0	0	48
	DIH	5	0	0	0	0	0	0	5
PRELIMINARY ENGINEERING	Total	53	0	0	0	0	0	0	53
	BRRP	0	0	376	0	0	0	0	376
	DIH	0	0	26	0	0	0	0	26
CONSTRUCTION	Total	0	0	402	0	0	0	0	402

RESPONSIBLE AGENCY: **FDOT**

Item Segment TOTAL ALL Years ALL Phases: $455

Item Number: 444798 **Item TOTAL ALL Years ALL Phases ALL Segments: $455**

DRAFT

HIGHWAYS

TPO Project No:	DT4447991
LRTP Ref:	06-09
County:	MIAMI-DADE
Roadway ID:	
Lanes Exist:	
Lanes Improved:	
Lanes Added:	
Project Length:	0.031
District:	6

Project Description: **SR 90 / US 41 OVER SPILLWAY 12-D BRIDGE #870031**

Type of Work: **BRIDGE-REPAIR/REHABILITATION** SIS or Non-SIS: **No**

Extra Description:

PHASE :	Funding Source	<2022	2021 - 2022	2022 - 2023	2023 - 2024	2024 - 2025	2025 - 2026	>2026	All Years
		Proposed Funding (in $000s)							
	BRRP	48	0	0	0	0	0	0	48
	DIH	5	0	0	0	0	0	0	5
PRELIMINARY ENGINEERING	Total	53	0	0	0	0	0	0	53
	BRRP	0	0	433	0	0	0	0	433
	DIH	0	0	32	0	0	0	0	32
CONSTRUCTION	Total	0	0	465	0	0	0	0	465

RESPONSIBLE AGENCY: **FDOT**

Item Segment TOTAL ALL Years ALL Phases: $518

Item Number: 444799 Item TOTAL ALL Years ALL Phases ALL Segments: $518

TPO Project No:	DT4448001
LRTP Ref:	06-09
County:	MIAMI-DADE
Roadway ID:	
Lanes Exist:	
Lanes Improved:	
Lanes Added:	
Project Length:	0.001
District:	6

Project Description: **SR 9A / I-95 SB SOUTH OF NW 6 ST OVERHEAD SIGN #87S051**

Type of Work: **OVERHEAD SIGNING** SIS or Non-SIS: **Yes**

Extra Description:

PHASE :	Funding Source	<2022	2021 - 2022	2022 - 2023	2023 - 2024	2024 - 2025	2025 - 2026	>2026	All Years
		Proposed Funding (in $000s)							
	DDR	60	0	0	0	0	0	0	60
	DIH	8	0	0	0	0	0	0	8
PRELIMINARY ENGINEERING	Total	68	0	0	0	0	0	0	68
	DDR	0	0	0	543	0	0	0	543
	DIH	0	0	0	16	0	0	0	16
CONSTRUCTION	Total	0	0	0	559	0	0	0	559

RESPONSIBLE AGENCY: **FDOT**

Item Segment TOTAL ALL Years ALL Phases: $627

Item Number: 444800 Item TOTAL ALL Years ALL Phases ALL Segments: $627

DRAFT

HIGHWAYS

TPO Project No:	DT4448011
LRTP Ref:	06-09
County:	MIAMI-DADE
Roadway ID:	
Lanes Exist:	
Lanes Improved:	
Lanes Added:	
Project Length:	0.250
District:	6

Project Description: **SR 913 RAMP WB TO I-95 NB BRIDGE #870162**

Type of Work: **BRIDGE - PAINTING**

SIS or Non-SIS: **Yes**

Extra Description:

PHASE :	Funding Source	<2022	2021 - 2022	2022 - 2023	2023 - 2024	2024 - 2025	2025 - 2026	>2026	All Years
		Proposed Funding (in $000s)							
	BRRP	0	380	0	0	0	0	0	380
	DIH	0	57	0	0	0	0	0	57
PRELIMINARY ENGINEERING	Total	0	437	0	0	0	0	0	437
	BRRP	0	0	0	5,280	0	0	0	5,280
	DIH	0	0	0	87	0	0	0	87
CONSTRUCTION	Total	0	0	0	5,367	0	0	0	5,367

RESPONSIBLE AGENCY: **FDOT**

Item Segment TOTAL ALL Years ALL Phases: $5,804

Item Number: 444801 **Item TOTAL ALL Years ALL Phases ALL Segments: $5,804**

TPO Project No:	DT4448021
LRTP Ref:	06-09
County:	MIAMI-DADE
Roadway ID:	
Lanes Exist:	
Lanes Improved:	
Lanes Added:	
Project Length:	0.054
District:	6

Project Description: **SR 913 RAMP WB TO US 1 SB BRIDGE #870163**

Type of Work: **BRIDGE - PAINTING**

SIS or Non-SIS: **No**

Extra Description:

PHASE :	Funding Source	<2022	2021 - 2022	2022 - 2023	2023 - 2024	2024 - 2025	2025 - 2026	>2026	All Years
		Proposed Funding (in $000s)							
	BRRP	0	100	0	0	0	0	0	100
	DIH	0	17	0	0	0	0	0	17
PRELIMINARY ENGINEERING	Total	0	117	0	0	0	0	0	117
	BRRP	0	0	0	1,607	0	0	0	1,607
	DIH	0	0	0	25	0	0	0	25
CONSTRUCTION	Total	0	0	0	1,632	0	0	0	1,632

RESPONSIBLE AGENCY: **FDOT**

Item Segment TOTAL ALL Years ALL Phases: $1,749

Item Number: 444802 **Item TOTAL ALL Years ALL Phases ALL Segments: $1,749**

DRAFT

HIGHWAYS

TPO Project No:	DT4448031
LRTP Ref:	06-09
County:	MIAMI-DADE
Roadway ID:	
Lanes Exist:	
Lanes Improved:	
Lanes Added:	
Project Length:	0.210
District:	6

Project Description: **SR 25 / US 27 / OKEECHOBEE RD DEPRESSED SECTION 87W001**

Type of Work: **BRIDGE - PAINTING**

SIS or Non-SIS: **No**

Extra Description:

PHASE :	Funding Source	<2022	2021 - 2022	2022 - 2023	2023 - 2024	2024 - 2025	2025 - 2026	>2026	All Years
		Proposed Funding (in $000s)							
	BRRP	0	150	0	0	0	0	0	150
	DIH	0	17	0	0	0	0	0	17
PRELIMINARY ENGINEERING	Total	0	167	0	0	0	0	0	167
	BRRP	0	0	0	1,566	0	0	0	1,566
	DIH	0	0	0	25	0	0	0	25
CONSTRUCTION	Total	0	0	0	1,591	0	0	0	1,591

RESPONSIBLE AGENCY: **FDOT**

Item Segment TOTAL ALL Years ALL Phases: $1,758

Item Number: 444803 **Item TOTAL ALL Years ALL Phases ALL Segments: $1,758**

TPO Project No:	DT4448041
LRTP Ref:	06-09
County:	MIAMI-DADE
Roadway ID:	
Lanes Exist:	
Lanes Improved:	
Lanes Added:	
Project Length:	0.198
District:	6

Project Description: **SR 934 / NE 79 ST OVER INTRACOASTAL CANAL FENDER BRIDGE #870085 & 870551**

Type of Work: **BRIDGE-REPAIR/REHABILITATION**

SIS or Non-SIS: **No**

Extra Description:

PHASE :	Funding Source	<2022	2021 - 2022	2022 - 2023	2023 - 2024	2024 - 2025	2025 - 2026	>2026	All Years
		Proposed Funding (in $000s)							
	BRRP	99	0	0	0	0	0	0	99
	DIH	6	0	0	0	0	0	0	6
	DS	25	0	0	0	0	0	0	25
PRELIMINARY ENGINEERING	Total	130	0	0	0	0	0	0	130
	BRRP	0	3,389	0	0	0	0	0	3,389
	DIH	0	10	0	0	0	0	0	10
CONSTRUCTION	Total	0	3,399	0	0	0	0	0	3,399

RESPONSIBLE AGENCY: **FDOT**

Item Segment TOTAL ALL Years ALL Phases: $3,529

Item Number: 444804 **Item TOTAL ALL Years ALL Phases ALL Segments: $3,529**

DRAFT

HIGHWAYS

TPO Project No:	DT4448051
LRTP Ref:	06-09
County:	MIAMI-DADE
Roadway ID:	
Lanes Exist:	
Lanes Improved:	
Lanes Added:	
Project Length:	0.063
District:	6

Project Description: **NW 87 AVE NB & SB OVER I-75 BRIDGE #870600 & #871001**

Type of Work: **BRIDGE - PAINTING**

SIS or Non-SIS: **No**

Extra Description:

PHASE :	Funding Source	Proposed Funding (in $000s) <2022	2021 - 2022	2022 - 2023	2023 - 2024	2024 - 2025	2025 - 2026	>2026	All Years
		137	0	0	0	0	0	0	137
PRELIMINARY ENGINEERING	Total	137	0	0	0	0	0	0	137

RESPONSIBLE AGENCY: **FDOT**

Item Segment TOTAL ALL Years ALL Phases: $137

Item Number: 444805 **Item TOTAL ALL Years ALL Phases ALL Segments: $1,427**

TPO Project No:	DT4448052
LRTP Ref:	06-09
County:	MIAMI-DADE
Roadway ID:	
Lanes Exist:	
Lanes Improved:	
Lanes Added:	
Project Length:	0.063
District:	6

Project Description: **NW 87 AVE NB & SB OVER I-75 BRIDGE #870600 & #871001**

Type of Work: **BRIDGE - PAINTING**

SIS or Non-SIS: **No**

Extra Description:

PHASE :	Funding Source	Proposed Funding (in $000s) <2022	2021 - 2022	2022 - 2023	2023 - 2024	2024 - 2025	2025 - 2026	>2026	All Years
	BRRP	0	0	1,264	0	0	0	0	1,264
	DIH	0	0	26	0	0	0	0	26
CONSTRUCTION	Total	0	0	1,290	0	0	0	0	1,290

RESPONSIBLE AGENCY: **FDOT**

Item Segment TOTAL ALL Years ALL Phases: $1,290

Item Number: 444805 **Item TOTAL ALL Years ALL Phases ALL Segments: $1,427**

DRAFT

HIGHWAYS

TPO Project No:	DT4448251
LRTP Ref:	06-09
County:	DIST/ST-WIDE
Roadway ID:	
Lanes Exist:	
Lanes Improved:	
Lanes Added:	
Project Length:	
District:	6

Project Description: **DISTRICT 6 - SCHOOL ZONE IMPLEMENTATION PLAN**

Type of Work: **TRAFFIC CONTROL DEVICES/SYSTEM** SIS or Non-SIS: **No**

Extra Description:

PHASE :	Funding Source	Proposed Funding (in $000s) <2022	2021 - 2022	2022 - 2023	2023 - 2024	2024 - 2025	2025 - 2026	>2026	All Years
	RED	2,121	1,060	0	0	0	0	0	3,181
CAPITAL	Total	2,121	1,060	0	0	0	0	0	3,181

RESPONSIBLE AGENCY: **FDOT**

Item Segment TOTAL ALL Years ALL Phases: $3,181

Item Number: 444825 **Item TOTAL ALL Years ALL Phases ALL Segments: $3,181**

TPO Project No:	DT4450231
LRTP Ref:	06-09
County:	MIAMI-DADE
Roadway ID:	
Lanes Exist:	
Lanes Improved:	
Lanes Added:	
Project Length:	
District:	6

Project Description: **I-95 EXPRESS LANES TOLLING & RAMP SIGNALING OPERATIONS**

Type of Work: **OTHER ITS** SIS or Non-SIS: **No**

Extra Description:

PHASE :	Funding Source	Proposed Funding (in $000s) <2022	2021 - 2022	2022 - 2023	2023 - 2024	2024 - 2025	2025 - 2026	>2026	All Years
	TOBD	0	0	0	0	3,103	3,103	0	6,206
OPERATIONS	Total	0	0	0	0	3,103	3,103	0	6,206

RESPONSIBLE AGENCY: **FDOT**

Item Segment TOTAL ALL Years ALL Phases: $6,206

Item Number: 445023 **Item TOTAL ALL Years ALL Phases ALL Segments: $12,780**

DRAFT

HIGHWAYS

TPO Project No:	DT4450232
LRTP Ref:	06-09
County:	MIAMI-DADE
Roadway ID:	
Lanes Exist:	
Lanes Improved:	
Lanes Added:	
Project Length:	
District:	6

Project Description: **I-95 EXPRESS LANES INCIDENT RESPONSE VEHICLE SERVICES**

Type of Work: **OTHER ITS**

SIS or Non-SIS: **No**

Extra Description:

PHASE :

Funding Source	<2022	2021 - 2022	2022 - 2023	2023 - 2024	2024 - 2025	2025 - 2026	>2026	All Years
	Proposed Funding (in $000s)							
TOBD	0	0	0	0	498	498	0	996
OPERATIONS Total	0	0	0	0	498	498	0	996

RESPONSIBLE AGENCY: **FDOT**

Item Segment TOTAL ALL Years ALL Phases: $996

Item Number: 445023 **Item TOTAL ALL Years ALL Phases ALL Segments: $12,780**

TPO Project No:	DT4450233
LRTP Ref:	06-09
County:	MIAMI-DADE
Roadway ID:	
Lanes Exist:	
Lanes Improved:	
Lanes Added:	
Project Length:	
District:	6

Project Description: **SR 826 EXPRESS LANES TOLLING & RAMP SIGNALING OPERATIONS**

Type of Work: **OTHER ITS**

SIS or Non-SIS: **No**

Extra Description:

PHASE :

Funding Source	<2022	2021 - 2022	2022 - 2023	2023 - 2024	2024 - 2025	2025 - 2026	>2026	All Years
	Proposed Funding (in $000s)							
TOBI	0	0	0	0	1,725	1,725	0	3,450
OPERATIONS Total	0	0	0	0	1,725	1,725	0	3,450

RESPONSIBLE AGENCY: **FDOT**

Item Segment TOTAL ALL Years ALL Phases: $3,450

Item Number: 445023 **Item TOTAL ALL Years ALL Phases ALL Segments: $12,780**

DRAFT

HIGHWAYS

TPO Project No:	DT4450234
LRTP Ref:	06-09
County:	MIAMI-DADE
Roadway ID:	
Lanes Exist:	
Lanes Improved:	
Lanes Added:	
Project Length:	
District:	6

Project Description: **SR 826 EXPRESS LANES INCIDENT RESPONSE VEHICLE SERVICES**

Type of Work: **OTHER ITS**

SIS or Non-SIS: **No**

Extra Description:

Proposed Funding (in $000s)

PHASE :	Funding Source	<2022	2021 - 2022	2022 - 2023	2023 - 2024	2024 - 2025	2025 - 2026	>2026	All Years
	TOBI	0	0	0	0	332	332	0	664
OPERATIONS	Total	0	0	0	0	332	332	0	664

RESPONSIBLE AGENCY: **FDOT**

Item Segment TOTAL ALL Years ALL Phases: $664

Item Number: 445023 **Item TOTAL ALL Years ALL Phases ALL Segments: $12,780**

TPO Project No:	DT4450235
LRTP Ref:	06-09
County:	MIAMI-DADE
Roadway ID:	
Lanes Exist:	
Lanes Improved:	
Lanes Added:	
Project Length:	
District:	6

Project Description: **I-75 EXPRESS LANES TOLLING & RAMP SIGNALING OPERATIONS**

Type of Work: **OTHER ITS**

SIS or Non-SIS: **No**

Extra Description:

Proposed Funding (in $000s)

PHASE :	Funding Source	<2022	2021 - 2022	2022 - 2023	2023 - 2024	2024 - 2025	2025 - 2026	>2026	All Years
	TOBG	0	0	0	0	400	400	0	800
OPERATIONS	Total	0	0	0	0	400	400	0	800

RESPONSIBLE AGENCY: **FDOT**

Item Segment TOTAL ALL Years ALL Phases: $800

Item Number: 445023 **Item TOTAL ALL Years ALL Phases ALL Segments: $12,780**

DRAFT

HIGHWAYS

TPO Project No:	DT4450236
LRTP Ref:	06-09
County:	MIAMI-DADE
Roadway ID:	
Lanes Exist:	
Lanes Improved:	
Lanes Added:	
Project Length:	
District:	6

Project Description: **I-75 EXPRESS LANES INCIDENT RESPONSE VEHICLE SERVICE**

Type of Work: **OTHER ITS**

SIS or Non-SIS: **No**

Extra Description:

PHASE : OPERATIONS

Funding Source	<2022	2021 - 2022	2022 - 2023	2023 - 2024	2024 - 2025	2025 - 2026	>2026	All Years
	Proposed Funding (in $000s)							
TOBG	0	0	0	0	332	332	0	664
Total	0	0	0	0	332	332	0	664

RESPONSIBLE AGENCY: **FDOT**

Item Segment TOTAL ALL Years ALL Phases: $664

Item Number: 445023 **Item TOTAL ALL Years ALL Phases ALL Segments: $12,780**

TPO Project No:	DT4450251
LRTP Ref:	06-09
County:	MIAMI-DADE
Roadway ID:	
Lanes Exist:	
Lanes Improved:	
Lanes Added:	
Project Length:	
District:	6

Project Description: **I-95 EXPRESS LANES FHP ENHANCED ENFORCEMENT**

Type of Work: **OTHER ITS**

SIS or Non-SIS: **No**

Extra Description:

PHASE : OPERATIONS

Funding Source	<2022	2021 - 2022	2022 - 2023	2023 - 2024	2024 - 2025	2025 - 2026	>2026	All Years
	Proposed Funding (in $000s)							
TOBD	0	0	0	650	650	650	0	1,950
Total	0	0	0	650	650	650	0	1,950

RESPONSIBLE AGENCY: **FDOT**

Item Segment TOTAL ALL Years ALL Phases: $1,950

Item Number: 445025 **Item TOTAL ALL Years ALL Phases ALL Segments: $1,950**

DRAFT

HIGHWAYS

TPO Project No:	DT4451581
LRTP Ref:	07-68
County:	MIAMI-DADE
Roadway ID:	
Lanes Exist:	
Lanes Improved:	
Lanes Added:	
Project Length:	
District:	6

Project Description: **SAFE ROUTES TO SCHOOL - SEMINOLE ELEMENTARY**

Type of Work: **PEDESTRIAN SAFETY IMPROVEMENT** SIS or Non-SIS: **No**

Extra Description:

PHASE :	Funding Source	<2022	2021 - 2022	2022 - 2023	2023 - 2024	2024 - 2025	2025 - 2026	>2026	All Years
		Proposed Funding (in $000s)							
	SA	0	101	0	0	0	0	0	101
PRELIMINARY ENGINEERING	Total	0	101	0	0	0	0	0	101
	LF	0	0	0	81	0	0	0	81
	SU	0	0	0	478	0	0	0	478
CONSTRUCTION	Total	0	0	0	559	0	0	0	559

RESPONSIBLE AGENCY: **FDOT**

Item Segment TOTAL ALL Years ALL Phases: $660

Item Number: 445158 **Item TOTAL ALL Years ALL Phases ALL Segments: $660**

TPO Project No:	DT4451601
LRTP Ref:	07-68
County:	MIAMI-DADE
Roadway ID:	
Lanes Exist:	
Lanes Improved:	
Lanes Added:	
Project Length:	
District:	6

Project Description: **SAFE ROUTES TO SCHOOL - MANDARIN LAKES K-8**

Type of Work: **PEDESTRIAN SAFETY IMPROVEMENT** SIS or Non-SIS: **No**

Extra Description:

PHASE :	Funding Source	<2022	2021 - 2022	2022 - 2023	2023 - 2024	2024 - 2025	2025 - 2026	>2026	All Years
		Proposed Funding (in $000s)							
	SA	0	28	0	0	0	0	0	28
PRELIMINARY ENGINEERING	Total	0	28	0	0	0	0	0	28
	SU	0	0	0	211	0	0	0	211
CONSTRUCTION	Total	0	0	0	211	0	0	0	211

RESPONSIBLE AGENCY: **FDOT**

Item Segment TOTAL ALL Years ALL Phases: $239

Item Number: 445160 **Item TOTAL ALL Years ALL Phases ALL Segments: $239**

DRAFT

HIGHWAYS

TPO Project No:	DT4451611
LRTP Ref:	07-68
County:	MIAMI-DADE
Roadway ID:	
Lanes Exist:	
Lanes Improved:	
Lanes Added:	
Project Length:	
District:	6

Project Description: **SAFE ROUTES TO SCHOOL - AIRBASE K-8 CENTER**

Type of Work: **PEDESTRIAN SAFETY IMPROVEMENT** SIS or Non-SIS: **No**

Extra Description:

PHASE :	Funding Source	Proposed Funding (in $000s) <2022	2021 - 2022	2022 - 2023	2023 - 2024	2024 - 2025	2025 - 2026	>2026	All Years
	SA	0	9	0	0	0	0	0	9
PRELIMINARY ENGINEERING	Total	0	9	0	0	0	0	0	9
	SU	0	0	0	45	0	0	0	45
CONSTRUCTION	Total	0	0	0	45	0	0	0	45

RESPONSIBLE AGENCY: **FDOT**

Item Segment TOTAL ALL Years ALL Phases: $54

Item Number: 445161 **Item TOTAL ALL Years ALL Phases ALL Segments: $54**

TPO Project No:	DT4451621
LRTP Ref:	07-70
County:	MIAMI-DADE
Roadway ID:	
Lanes Exist:	
Lanes Improved:	
Lanes Added:	
Project Length:	
District:	6

Project Description: **SAFE ROUTES TO SCHOOL - EVERGLADES K-8**

Type of Work: **PEDESTRIAN SAFETY IMPROVEMENT** SIS or Non-SIS: **No**

Extra Description:

PHASE :	Funding Source	Proposed Funding (in $000s) <2022	2021 - 2022	2022 - 2023	2023 - 2024	2024 - 2025	2025 - 2026	>2026	All Years
	SA	0	55	0	0	0	0	0	55
PRELIMINARY ENGINEERING	Total	0	55	0	0	0	0	0	55
	SU	0	0	0	302	0	0	0	302
CONSTRUCTION	Total	0	0	0	302	0	0	0	302

RESPONSIBLE AGENCY: **FDOT**

Item Segment TOTAL ALL Years ALL Phases: $357

Item Number: 445162 **Item TOTAL ALL Years ALL Phases ALL Segments: $357**

DRAFT

HIGHWAYS

TPO Project No:	DT4457431
LRTP Ref:	07-68
County:	MIAMI-DADE
Roadway ID:	
Lanes Exist:	
Lanes Improved:	
Lanes Added:	
Project Length:	
District:	6

Project Description: **SAFE ROUTES TO SCHOOL - MIAMI CENTRAL HIGHSCHOOL**

Type of Work: **PEDESTRIAN SAFETY IMPROVEMENT** SIS or Non-SIS: **No**

Extra Description:

PHASE :	Funding Source	<2022	2021 - 2022	2022 - 2023	2023 - 2024	2024 - 2025	2025 - 2026	>2026	All Years
		Proposed Funding (in $000s)							
	SR2T	0	0	0	139	0	0	0	139
PRELIMINARY ENGINEERING	Total	0	0	0	139	0	0	0	139
	SR2T	0	0	0	0	0	601	0	601
CONSTRUCTION	Total	0	0	0	0	0	601	0	601

RESPONSIBLE AGENCY: **FDOT**

Item Segment TOTAL ALL Years ALL Phases: $740

Item Number: 445743 **Item TOTAL ALL Years ALL Phases ALL Segments: $740**

TPO Project No:	DT4457451
LRTP Ref:	06-09
County:	MIAMI-DADE
Roadway ID:	
Lanes Exist:	
Lanes Improved:	
Lanes Added:	
Project Length:	0.132
District:	6

Project Description: **SR 985 / SW 107 AVE AND SW 24 ST**

Type of Work: **INTERSECTION IMPROVEMENT** SIS or Non-SIS: **No**

Extra Description:

PHASE :	Funding Source	<2022	2021 - 2022	2022 - 2023	2023 - 2024	2024 - 2025	2025 - 2026	>2026	All Years
		Proposed Funding (in $000s)							
	ACSS	120	0	0	0	0	0	0	120
	SA	15	0	0	0	0	0	0	15
PRELIMINARY ENGINEERING	Total	135	0	0	0	0	0	0	135
	ACSS	0	0	428	0	0	0	0	428
	SA	0	0	112	0	0	0	0	112
CONSTRUCTION	Total	0	0	540	0	0	0	0	540

RESPONSIBLE AGENCY: **FDOT**

Item Segment TOTAL ALL Years ALL Phases: $675

Item Number: 445745 **Item TOTAL ALL Years ALL Phases ALL Segments: $675**

DRAFT

HIGHWAYS

TPO Project No:	DT4457461
LRTP Ref:	06-09
County:	MIAMI-DADE
Roadway ID:	
Lanes Exist:	
Lanes Improved:	
Lanes Added:	
Project Length:	0.201
District:	6

Project Description: **SR 932 / NW 103 ST AND NW 32 AVE**

Type of Work: **INTERSECTION IMPROVEMENT** SIS or Non-SIS: **No**

Extra Description:

PHASE :	Funding Source	<2022	2021 - 2022	2022 - 2023	2023 - 2024	2024 - 2025	2025 - 2026	>2026	All Years
		Proposed Funding (in $000s)							
	ACSS	224	0	0	0	0	0	0	224
	SA	38	0	0	0	0	0	0	38
PRELIMINARY ENGINEERING	Total	262	0	0	0	0	0	0	262
	ACSS	0	197	0	0	0	0	0	197
	DIH	0	30	50	20	0	0	0	100
	SA	0	150	450	107	0	0	0	707
RIGHT OF WAY	Total	0	377	500	127	0	0	0	1,004

RESPONSIBLE AGENCY: **FDOT**

Item Segment TOTAL ALL Years ALL Phases: $1,266

Item Number: 445746 **Item TOTAL ALL Years ALL Phases ALL Segments: $1,266**

TPO Project No:	DT4457471
LRTP Ref:	06-09
County:	MIAMI-DADE
Roadway ID:	
Lanes Exist:	
Lanes Improved:	
Lanes Added:	
Project Length:	0.237
District:	6

Project Description: **SR 852 / NW 215 ST AND NW 2 AVE**

Type of Work: **INTERSECTION IMPROVEMENT** SIS or Non-SIS: **No**

Extra Description:

PHASE :	Funding Source	<2022	2021 - 2022	2022 - 2023	2023 - 2024	2024 - 2025	2025 - 2026	>2026	All Years
		Proposed Funding (in $000s)							
	ACSA	10	0	0	0	0	0	0	10
	ACSS	163	0	0	0	0	0	0	163
	DIH	4	0	0	0	0	0	0	4
	DS	10	0	0	0	0	0	0	10
PRELIMINARY ENGINEERING	Total	187	0	0	0	0	0	0	187
	ACSS	0	0	410	0	0	0	0	410
	DS	0	0	89	0	0	0	0	89

DRAFT

HIGHWAYS

TPO Project No:	DT4457471
LRTP Ref:	06-09
County:	MIAMI-DADE
Roadway ID:	
Lanes Exist:	
Lanes Improved:	
Lanes Added:	
Project Length:	0.237
District:	6

Project Description: **SR 852 / NW 215 ST AND NW 2 AVE**

Type of Work: **INTERSECTION IMPROVEMENT** SIS or Non-SIS: **No**

Extra Description:

PHASE :	Funding Source	Proposed Funding (in $000s) <2022	2021 - 2022	2022 - 2023	2023 - 2024	2024 - 2025	2025 - 2026	>2026	All Years
	SA	0	0	39	0	0	0	0	39
CONSTRUCTION	Total	0	0	538	0	0	0	0	538

RESPONSIBLE AGENCY: **FDOT**

Item Segment TOTAL ALL Years ALL Phases: $725

Item Number: 445747 Item TOTAL ALL Years ALL Phases ALL Segments: $725

TPO Project No:	DT4457631
LRTP Ref:	06-09
County:	MIAMI-DADE
Roadway ID:	
Lanes Exist:	
Lanes Improved:	
Lanes Added:	
Project Length:	11.310
District:	6

Project Description: **SR 9A / I-95 AUDIBLE PAVEMENT MARKINGS FROM MP 0.00 TO 11.31**

Type of Work: **SIGNING/PAVEMENT MARKINGS** SIS or Non-SIS: **Yes**

Extra Description:

PHASE :	Funding Source	Proposed Funding (in $000s) <2022	2021 - 2022	2022 - 2023	2023 - 2024	2024 - 2025	2025 - 2026	>2026	All Years
	ACSA	20	0	0	0	0	0	0	20
	ACSS	5	0	0	0	0	0	0	5
	DDR	2	0	0	0	0	0	0	2
	DS	3	0	0	0	0	0	0	3
	HSP	95	0	0	0	0	0	0	95
PRELIMINARY ENGINEERING	Total	125	0	0	0	0	0	0	125
	ACSS	0	382	0	0	0	0	0	382

DRAFT

HIGHWAYS

TPO Project No:	DT4457631
LRTP Ref:	06-09
County:	MIAMI-DADE
Roadway ID:	
Lanes Exist:	
Lanes Improved:	
Lanes Added:	
Project Length:	11.310
District:	6

Project Description: **SR 9A / I-95 AUDIBLE PAVEMENT MARKINGS** **FROM MP 0.00** **TO 11.31**

Type of Work: **SIGNING/PAVEMENT MARKINGS** SIS or Non-SIS: **Yes**

Extra Description:

PHASE :	Funding Source	Proposed Funding (in $000s) <2022	2021 - 2022	2022 - 2023	2023 - 2024	2024 - 2025	2025 - 2026	>2026	All Years
	SA	0	26	0	0	0	0	0	26
CONSTRUCTION	Total	0	408	0	0	0	0	0	408

RESPONSIBLE AGENCY: **FDOT**

Item Segment TOTAL ALL Years ALL Phases: $533

Item Number: 445763 **Item TOTAL ALL Years ALL Phases ALL Segments: $533**

TPO Project No:	DT4457641
LRTP Ref:	06-09
County:	MIAMI-DADE
Roadway ID:	
Lanes Exist:	
Lanes Improved:	
Lanes Added:	
Project Length:	13.550
District:	6

Project Description: **SR 5 / US 1 / OVERSEAS HWY** **FROM MP 0.00** **TO 13.55**

Type of Work: **SIGNING/PAVEMENT MARKINGS** SIS or Non-SIS: **Yes**

Extra Description:

PHASE :	Funding Source	Proposed Funding (in $000s) <2022	2021 - 2022	2022 - 2023	2023 - 2024	2024 - 2025	2025 - 2026	>2026	All Years
	ACLD	93	0	0	0	0	0	0	93
	ACSA	12	0	0	0	0	0	0	12
	DDR	2	0	0	0	0	0	0	2
	DS	4	0	0	0	0	0	0	4
PRELIMINARY ENGINEERING	Total	111	0	0	0	0	0	0	111
	ACSS	140	29	0	0	0	0	0	169
	DDR	0	0	0	0	0	0	0	12
	SA	0	12	0	0	0	0	0	12
CONSTRUCTION	Total	0	179	0	0	0	0	0	179

DRAFT

HIGHWAYS

RESPONSIBLE AGENCY: **FDOT**

Item Segment TOTAL ALL Years ALL Phases: $290

Item Number: 445764 **Item TOTAL ALL Years ALL Phases ALL Segments: $290**

TPO Project No:	DT4457651
LRTP Ref:	07-68
County:	MIAMI-DADE
Roadway ID:	
Lanes Exist:	
Lanes Improved:	
Lanes Added:	
Project Length:	0.210
District:	6

Project Description: **SAFE ROUTES TO SCHOOL - NORTH DADE MIDDLE SCHOOL**

Type of Work: **PEDESTRIAN SAFETY IMPROVEMENT** SIS or Non-SIS: **No**

Extra Description:

PHASE :	Funding Source	<2022	2021 - 2022	2022 - 2023	2023 - 2024	2024 - 2025	2025 - 2026	>2026	All Years
		Proposed Funding (in $000s)							
	SU	0	0	0	81	0	0	0	81
PRELIMINARY ENGINEERING	**Total**	**0**	**0**	**0**	**81**	**0**	**0**	**0**	**81**
	SA	0	0	0	0	0	283	0	283
CONSTRUCTION	**Total**	**0**	**0**	**0**	**0**	**0**	**283**	**0**	**283**

RESPONSIBLE AGENCY: **FDOT**

Item Segment TOTAL ALL Years ALL Phases: $364

Item Number: 445765 **Item TOTAL ALL Years ALL Phases ALL Segments: $364**

TPO Project No:	DT4457661
LRTP Ref:	07-68
County:	MIAMI-DADE
Roadway ID:	
Lanes Exist:	
Lanes Improved:	
Lanes Added:	
Project Length:	
District:	6

Project Description: **SAFE ROUTES TO SCHOOL - MIAMI NORTHWESTERN SENIOR HIGHSCHOOL**

Type of Work: **PEDESTRIAN SAFETY IMPROVEMENT** SIS or Non-SIS: **No**

Extra Description:

PHASE :	Funding Source	<2022	2021 - 2022	2022 - 2023	2023 - 2024	2024 - 2025	2025 - 2026	>2026	All Years
		Proposed Funding (in $000s)							
	SR2T	0	0	0	150	0	0	0	150
PRELIMINARY ENGINEERING	**Total**	**0**	**0**	**0**	**150**	**0**	**0**	**0**	**150**
	SR2T	0	0	0	0	0	664	0	664
CONSTRUCTION	**Total**	**0**	**0**	**0**	**0**	**0**	**664**	**0**	**664**

RESPONSIBLE AGENCY: **FDOT**

Item Segment TOTAL ALL Years ALL Phases: $814

Item Number: 445766 **Item TOTAL ALL Years ALL Phases ALL Segments: $814**

DRAFT

HIGHWAYS

TPO Project No:	DT4458041
LRTP Ref:	06-09
County:	MIAMI-DADE
Roadway ID:	
Lanes Exist:	
Lanes Improved:	
Lanes Added:	
Project Length:	1.162
District:	6

Project Description: **SR 994 / SW 200 ST / QUAIL ROOST DR FR W OF SW 137 AVE TO E OF SW 127 AVE**

Type of Work: **PD&E/EMO STUDY**

SIS or Non-SIS: **No**

Extra Description:

PHASE :	Funding Source	Proposed Funding (in $000s) <2022	2021 - 2022	2022 - 2023	2023 - 2024	2024 - 2025	2025 - 2026	>2026	All Years
	DDR	0	0	600	0	0	0	0	600
	DIH	0	0	50	0	0	0	0	50
PRELIMINARY ENGINEERING	Total	0	0	650	0	0	0	0	650
	DDR	540	0	0	0	0	0	0	540
	DIH	50	0	0	0	0	0	0	50
PROJECT DEVELOPMENT AND ENVIRONMENTAL	Total	590	0	0	0	0	0	0	590

RESPONSIBLE AGENCY: **FDOT**

Item Segment TOTAL ALL Years ALL Phases: $1,240

Item Number: 445804 **Item TOTAL ALL Years ALL Phases ALL Segments: $1,240**

TPO Project No:	DT4459581
LRTP Ref:	06-09
County:	DIST/ST-WIDE
Roadway ID:	
Lanes Exist:	
Lanes Improved:	
Lanes Added:	
Project Length:	
District:	6

Project Description: **DISTRICTWIDE MISCELLANEOUS CONSTRUCTION ENGINEERING INSPECTION CONSULTANT**

Type of Work: **INSPECT CONSTRUCTION PROJS.**

SIS or Non-SIS: **No**

Extra Description:

PHASE :	Funding Source	Proposed Funding (in $000s) <2022	2021 - 2022	2022 - 2023	2023 - 2024	2024 - 2025	2025 - 2026	>2026	All Years
	DDR	240	0	0	0	0	0	0	240
	DS	520	1,000	1,000	300	0	0	0	2,820
CONSTRUCTION	Total	760	1,000	1,000	300	0	0	0	3,060

RESPONSIBLE AGENCY: **FDOT**

Item Segment TOTAL ALL Years ALL Phases: $3,060

Item Number: 445958 **Item TOTAL ALL Years ALL Phases ALL Segments: $5,360**

DRAFT

HIGHWAYS

TPO Project No:	DT4459582
LRTP Ref:	06-09
County:	DIST/ST-WIDE
Roadway ID:	
Lanes Exist:	
Lanes Improved:	
Lanes Added:	
Project Length:	
District:	6

Project Description: **DISTRICTWIDE MISCELLANEOUS CONSTRUCTION ENGINEERING INSPECTION CONSULTANT**

Type of Work: **INSPECT CONSTRUCTION PROJS.** SIS or Non-SIS: **No**

Extra Description:

PHASE :	Funding Source	Proposed Funding (in $000s) <2022	2021 - 2022	2022 - 2023	2023 - 2024	2024 - 2025	2025 - 2026	>2026	All Years
	DS	0	0	0	700	600	1,000	0	2,300
CONSTRUCTION	Total	0	0	0	700	600	1,000	0	2,300

RESPONSIBLE AGENCY: **FDOT**

Item Segment TOTAL ALL Years ALL Phases: $2,300

Item Number: 445958 **Item TOTAL ALL Years ALL Phases ALL Segments: $5,360**

TPO Project No:	DT4459601
LRTP Ref:	06-09
County:	DIST/ST-WIDE
Roadway ID:	
Lanes Exist:	
Lanes Improved:	
Lanes Added:	
Project Length:	
District:	6

Project Description: **DISTRICTWIDE MISCELLANEOUS CONSTRUCTION ENGINEERING INSPECTION CONSULTANT**

Type of Work: **INSPECT CONSTRUCTION PROJS.** SIS or Non-SIS: **No**

Extra Description:

PHASE :	Funding Source	Proposed Funding (in $000s) <2022	2021 - 2022	2022 - 2023	2023 - 2024	2024 - 2025	2025 - 2026	>2026	All Years
	DS	588	600	0	0	0	0	0	1,188
CONSTRUCTION	Total	588	600	0	0	0	0	0	1,188

RESPONSIBLE AGENCY: **FDOT**

Item Segment TOTAL ALL Years ALL Phases: $1,188

Item Number: 445960 **Item TOTAL ALL Years ALL Phases ALL Segments: $4,688**

DRAFT

HIGHWAYS

TPO Project No:	DT4459602
LRTP Ref:	06-09
County:	DIST/ST-WIDE
Roadway ID:	
Lanes Exist:	
Lanes Improved:	
Lanes Added:	
Project Length:	
District:	6

Project Description: **DISTRICTWIDE MISCELLANEOUS CONSTRUCTION ENGINEERING INSPECTION CONSULTANT**

Type of Work: **INSPECT CONSTRUCTION PROJS.**

SIS or Non-SIS: **No**

Extra Description:

PHASE :	Funding Source	Proposed Funding (in $000s) <2022	2021 - 2022	2022 - 2023	2023 - 2024	2024 - 2025	2025 - 2026	>2026	All Years
	DS	0	600	600	300	0	0	0	1,500
CONSTRUCTION	Total	0	600	600	300	0	0	0	1,500

RESPONSIBLE AGENCY: **FDOT**

Item Segment TOTAL ALL Years ALL Phases: $1,500

Item Number: 445960 **Item TOTAL ALL Years ALL Phases ALL Segments: $4,688**

TPO Project No:	DT4459603
LRTP Ref:	06-09
County:	DIST/ST-WIDE
Roadway ID:	
Lanes Exist:	
Lanes Improved:	
Lanes Added:	
Project Length:	
District:	6

Project Description: **DISTRICTWIDE MISCELLANEOUS CONSTRUCTION ENGINEERING INSPECTION CONSULTANT**

Type of Work: **INSPECT CONSTRUCTION PROJS.**

SIS or Non-SIS: **No**

Extra Description:

PHASE :	Funding Source	Proposed Funding (in $000s) <2022	2021 - 2022	2022 - 2023	2023 - 2024	2024 - 2025	2025 - 2026	>2026	All Years
	DS	0	0	0	500	800	200	0	1,500
CONSTRUCTION	Total	0	0	0	500	800	200	0	1,500

RESPONSIBLE AGENCY: **FDOT**

Item Segment TOTAL ALL Years ALL Phases: $1,500

Item Number: 445960 **Item TOTAL ALL Years ALL Phases ALL Segments: $4,688**

DRAFT

HIGHWAYS

TPO Project No:	DT4459604
LRTP Ref:	06-09
County:	DIST/ST-WIDE
Roadway ID:	
Lanes Exist:	
Lanes Improved:	
Lanes Added:	
Project Length:	
District:	6

Project Description: **DISTRICTWIDE MISCELLANEOUS CONSTRUCTION ENGINEERING INSPECTION CONSULTANT**

Type of Work: **INSPECT CONSTRUCTION PROJS.**

SIS or Non-SIS: **No**

Extra Description:

PHASE :	Funding Source	Proposed Funding (in $000s) <2022	2021 - 2022	2022 - 2023	2023 - 2024	2024 - 2025	2025 - 2026	>2026	All Years
	DS	0	0	0	0	0	500	0	500
CONSTRUCTION	Total	0	0	0	0	0	500	0	500

RESPONSIBLE AGENCY: **FDOT**

Item Segment TOTAL ALL Years ALL Phases: $500

Item Number: 445960 **Item TOTAL ALL Years ALL Phases ALL Segments: $4,688**

TPO Project No:	DT4459631
LRTP Ref:	06-09
County:	DIST/ST-WIDE
Roadway ID:	
Lanes Exist:	
Lanes Improved:	
Lanes Added:	
Project Length:	
District:	6

Project Description: **DISTRICTWIDE DRAINAGE PUSH BUTTON PROJECTS**

Type of Work: **DRAINAGE IMPROVEMENTS**

SIS or Non-SIS: **No**

Extra Description:

PHASE :	Funding Source	Proposed Funding (in $000s) <2022	2021 - 2022	2022 - 2023	2023 - 2024	2024 - 2025	2025 - 2026	>2026	All Years
	DIH	5	5	0	0	0	0	0	10
	DS	0	0	0	0	0	0	0	0
PRELIMINARY ENGINEERING	Total	5	5	0	0	0	0	0	10
	DDR	1,180	0	0	0	0	0	0	1,180
	DIH	18	0	0	0	0	0	0	18
CONSTRUCTION	Total	1,198	0	0	0	0	0	0	1,198

RESPONSIBLE AGENCY: **FDOT**

Item Segment TOTAL ALL Years ALL Phases: $1,208

Item Number: 445963 **Item TOTAL ALL Years ALL Phases ALL Segments: $5,402**

DRAFT

HIGHWAYS

TPO Project No:	DT4459632
LRTP Ref:	06-09
County:	DIST/ST-WIDE
Roadway ID:	
Lanes Exist:	
Lanes Improved:	
Lanes Added:	
Project Length:	
District:	6

Project Description: **DISTRICTWIDE DRAINAGE PUSH BUTTON PROJECTS**

Type of Work: **DRAINAGE IMPROVEMENTS**

SIS or Non-SIS: **No**

Extra Description:

PHASE :	Funding Source	Proposed Funding (in $000s) <2022	2021 - 2022	2022 - 2023	2023 - 2024	2024 - 2025	2025 - 2026	>2026	All Years
	DIH	0	5	0	0	0	0	0	5
PRELIMINARY ENGINEERING	Total	0	5	0	0	0	0	0	5
	DDR	0	1,149	0	0	0	0	0	1,149
	DIH	0	218	0	0	0	0	0	218
CONSTRUCTION	Total	0	1,367	0	0	0	0	0	1,367

RESPONSIBLE AGENCY: **FDOT**

Item Segment TOTAL ALL Years ALL Phases: $1,372

Item Number: 445963 **Item TOTAL ALL Years ALL Phases ALL Segments: $5,402**

TPO Project No:	DT4459633
LRTP Ref:	06-09
County:	DIST/ST-WIDE
Roadway ID:	
Lanes Exist:	
Lanes Improved:	
Lanes Added:	
Project Length:	
District:	6

Project Description: **DISTRICTWIDE DRAINAGE PUSH BUTTON PROJECTS**

Type of Work: **DRAINAGE IMPROVEMENTS**

SIS or Non-SIS: **No**

Extra Description:

PHASE :	Funding Source	Proposed Funding (in $000s) <2022	2021 - 2022	2022 - 2023	2023 - 2024	2024 - 2025	2025 - 2026	>2026	All Years
	DIH	0	0	0	5	0	0	0	5
PRELIMINARY ENGINEERING	Total	0	0	0	5	0	0	0	5
	DDR	0	0	0	1,150	0	0	0	1,150
	DIH	0	0	0	177	0	0	0	177
CONSTRUCTION	Total	0	0	0	1,327	0	0	0	1,327

RESPONSIBLE AGENCY: **FDOT**

Item Segment TOTAL ALL Years ALL Phases: $1,332

Item Number: 445963 **Item TOTAL ALL Years ALL Phases ALL Segments: $5,402**

DRAFT

HIGHWAYS

TPO Project No:	DT4459634
LRTP Ref:	06-09
County:	DIST/ST-WIDE
Roadway ID:	
Lanes Exist:	
Lanes Improved:	
Lanes Added:	
Project Length:	
District:	6

Project Description: **DISTRICTWIDE DRAINAGE PUSH BUTTON PROJECTS**

Type of Work: **DRAINAGE IMPROVEMENTS**

SIS or Non-SIS: **No**

Extra Description:

PHASE :	Funding Source	Proposed Funding (in $000s) <2022	2021 - 2022	2022 - 2023	2023 - 2024	2024 - 2025	2025 - 2026	>2026	All Years
	DIH	0	0	0	0	0	5	0	5
PRELIMINARY ENGINEERING	**Total**	**0**	**0**	**0**	**0**	**0**	**5**	**0**	**5**
	DDR	0	0	0	0	0	1,148	0	1,148
	DIH	0	0	0	0	0	130	0	130
	DS	0	0	0	0	0	207	0	207
CONSTRUCTION	**Total**	**0**	**0**	**0**	**0**	**0**	**1,485**	**0**	**1,485**

RESPONSIBLE AGENCY: **FDOT**

Item Segment TOTAL ALL Years ALL Phases: $1,490

Item Number: 445963 **Item TOTAL ALL Years ALL Phases ALL Segments: $5,402**

TPO Project No:	DT4459871
LRTP Ref:	06-09
County:	MIAMI-DADE
Roadway ID:	
Lanes Exist:	
Lanes Improved:	
Lanes Added:	
Project Length:	5.068
District:	6

Project Description: **SR 9336 / SW 392 ST** **FROM EVERGLADES NATIONAL PARK** **TO SW 192 AVE**

Type of Work: **RESURFACING**

SIS or Non-SIS: **No**

Extra Description:

PHASE :	Funding Source	Proposed Funding (in $000s) <2022	2021 - 2022	2022 - 2023	2023 - 2024	2024 - 2025	2025 - 2026	>2026	All Years
	ACSN	1	0	0	0	0	0	0	1
	DDR	5	0	0	0	0	0	0	5
	DIH	3	0	0	0	0	0	0	3
	DS	169	0	0	0	0	0	0	169
	SN	1,115	0	0	0	0	0	0	1,115
PRELIMINARY ENGINEERING	**Total**	**1,293**	**0**	**0**	**0**	**0**	**0**	**0**	**1,293**
	DDR	0	0	2,133	0	0	0	0	2,133
	DIH	0	0	145	0	0	0	0	145

DRAFT

HIGHWAYS

TPO Project No:	DT4459871
LRTP Ref:	06-09
County:	MIAMI-DADE
Roadway ID:	
Lanes Exist:	
Lanes Improved:	
Lanes Added:	
Project Length:	5.068
District:	6

Project Description: **SR 9336 / SW 392 ST** **FROM EVERGLADES NATIONAL PARK** **TO SW 192 AVE**

Type of Work: **RESURFACING**

SIS or Non-SIS: **No**

Extra Description:

PHASE :	Funding Source	Proposed Funding (in $000s) <2022	2021 - 2022	2022 - 2023	2023 - 2024	2024 - 2025	2025 - 2026	>2026	All Years
	DS	0	0	4,179	0	0	0	0	4,179
CONSTRUCTION	Total	0	0	6,457	0	0	0	0	6,457
	DDR	0	0	0	0	260	0	0	260
ALTERNATIVE CONTRACTING INCENTIVES	Total	0	0	0	0	260	0	0	260

RESPONSIBLE AGENCY: **FDOT**

Item Segment TOTAL ALL Years ALL Phases: $8,010

Item Number: 445987 **Item TOTAL ALL Years ALL Phases ALL Segments: $8,010**

TPO Project No:	DT4459881
LRTP Ref:	06-09
County:	MIAMI-DADE
Roadway ID:	87075000
Lanes Exist:	5
Lanes Improved:	5
Lanes Added:	
Project Length:	0.724
District:	6

Project Description: **SR 93 / I-75** **FROM SR 826** **TO RAMP 87075616**

Type of Work: **RESURFACING**

SIS or Non-SIS: **Yes**

Extra Description:

PHASE :	Funding Source	Proposed Funding (in $000s) <2022	2021 - 2022	2022 - 2023	2023 - 2024	2024 - 2025	2025 - 2026	>2026	All Years
	DDR	0	144	0	0	0	0	0	144
	DIH	0	15	0	0	0	0	0	15
PRELIMINARY ENGINEERING	Total	0	159	0	0	0	0	0	159
	DDR	0	0	0	1,146	0	0	0	1,146
	DIH	0	0	0	27	0	0	0	27
CONSTRUCTION	Total	0	0	0	1,173	0	0	0	1,173

RESPONSIBLE AGENCY: **FDOT**

Item Segment TOTAL ALL Years ALL Phases: $1,332

Item Number: 445988 **Item TOTAL ALL Years ALL Phases ALL Segments: $1,332**

DRAFT

HIGHWAYS

TPO Project No:	DT4459891
LRTP Ref:	06-09
County:	MIAMI-DADE
Roadway ID:	
Lanes Exist:	
Lanes Improved:	
Lanes Added:	
Project Length:	1.998
District:	6

Project Description: **SR 9336 / SW 192 AVE** **FROM 376 ST** **TO S OF SW 344 ST**

Type of Work: **RESURFACING** SIS or Non-SIS: **No**

Extra Description:

PHASE :	Funding Source	<2022	2021 - 2022	2022 - 2023	2023 - 2024	2024 - 2025	2025 - 2026	>2026	All Years
		Proposed Funding (in $000s)							
	DIH	20	0	0	0	0	0	0	20
	DS	19	0	0	0	0	0	0	19
	GFSA	482	0	0	0	0	0	0	482
PRELIMINARY ENGINEERING	Total	521	0	0	0	0	0	0	521
	DDR	0	0	1,925	0	0	0	0	1,925
	DIH	0	0	42	0	0	0	0	42
	DS	0	0	40	0	0	0	0	40
CONSTRUCTION	Total	0	0	2,007	0	0	0	0	2,007
	DDR	0	0	0	0	75	0	0	75
ALTERNATIVE CONTRACTING INCENTIVES	Total	0	0	0	0	75	0	0	75

RESPONSIBLE AGENCY: **FDOT**

Item Segment TOTAL ALL Years ALL Phases: $2,603

Item Number: 445989 **Item TOTAL ALL Years ALL Phases ALL Segments: $2,603**

TPO Project No:	DT4459901
LRTP Ref:	06-09
County:	MIAMI-DADE
Roadway ID:	
Lanes Exist:	
Lanes Improved:	
Lanes Added:	
Project Length:	0.865
District:	6

Project Description: **SR 976 / SW 40 ST / BIRD ROAD** **FROM EAST OF SW 87 AVE** **TO WEST OF SR 826**

Type of Work: **RESURFACING** SIS or Non-SIS: **No**

Extra Description:

PHASE :	Funding Source	<2022	2021 - 2022	2022 - 2023	2023 - 2024	2024 - 2025	2025 - 2026	>2026	All Years
		Proposed Funding (in $000s)							
	DDR	0	380	0	0	0	0	0	380
	DIH	5	30	0	0	0	0	0	35
PRELIMINARY ENGINEERING	Total	5	410	0	0	0	0	0	415
	DDR	0	0	0	2,454	0	0	0	2,454
	DIH	0	0	0	38	0	0	0	38
CONSTRUCTION	Total	0	0	0	2,492	0	0	0	2,492

DRAFT

HIGHWAYS

TPO Project No:	DT4459901
LRTP Ref:	06-09
County:	MIAMI-DADE
Roadway ID:	
Lanes Exist:	
Lanes Improved:	
Lanes Added:	
Project Length:	0.865
District:	6

Project Description: **SR 976 / SW 40 ST / BIRD ROAD FROM EAST OF SW 87 AVE TO WEST OF SR 826**

Type of Work: **RESURFACING**

SIS or Non-SIS: **No**

Extra Description:

PHASE :	Funding Source	Proposed Funding (in $000s) <2022	2021 - 2022	2022 - 2023	2023 - 2024	2024 - 2025	2025 - 2026	>2026	All Years
	DDR	0	0	0	0	110	0	0	110
ALTERNATIVE CONTRACTING INCENTIVES	Total	0	0	0	0	110	0	0	110

RESPONSIBLE AGENCY: **FDOT**

Item Segment TOTAL ALL Years ALL Phases: $3,017

Item Number: 445990 Item TOTAL ALL Years ALL Phases ALL Segments: $3,017

TPO Project No:	DT4459911
LRTP Ref:	06-09
County:	MIAMI-DADE
Roadway ID:	
Lanes Exist:	
Lanes Improved:	
Lanes Added:	
Project Length:	1.723
District:	6

Project Description: **SR 976 / SW 40 ST / BIRD ROAD FROM E OF SR 826 TO SW 58 AVE**

Type of Work: **RESURFACING**

SIS or Non-SIS: **No**

Extra Description:

PHASE :	Funding Source	Proposed Funding (in $000s) <2022	2021 - 2022	2022 - 2023	2023 - 2024	2024 - 2025	2025 - 2026	>2026	All Years
	DDR	0	625	0	0	0	0	0	625
	DIH	5	45	0	0	0	0	0	50
PRELIMINARY ENGINEERING	Total	5	670	0	0	0	0	0	675
	DDR	0	5	0	15	0	0	0	20
RAILROAD & UTILITIES	Total	0	5	0	15	0	0	0	20
	DDR	0	0	0	4,066	0	0	0	4,066
	DIH	0	0	0	70	0	0	0	70
CONSTRUCTION	Total	0	0	0	4,136	0	0	0	4,136

DRAFT

HIGHWAYS

TPO Project No:	DT4459911
LRTP Ref:	06-09
County:	MIAMI-DADE
Roadway ID:	
Lanes Exist:	
Lanes Improved:	
Lanes Added:	
Project Length:	1.723
District:	6

Project Description: **SR 976 / SW 40 ST / BIRD ROAD FROM E OF SR 826 TO SW 58 AVE**

Type of Work: **RESURFACING**

SIS or Non-SIS: **No**

Extra Description:

PHASE :	Funding Source	<2022	2021 - 2022	2022 - 2023	2023 - 2024	2024 - 2025	2025 - 2026	>2026	All Years
		Proposed Funding (in $000s)							
	DDR	0	0	0	0	170	0	0	170
ALTERNATIVE CONTRACTING INCENTIVES	Total	0	0	0	0	170	0	0	170

RESPONSIBLE AGENCY: **FDOT**

Item Segment TOTAL ALL Years ALL Phases: $5,001

Item Number: 445991 Item TOTAL ALL Years ALL Phases ALL Segments: $5,001

TPO Project No:	DT4459921
LRTP Ref:	06-09
County:	MIAMI-DADE
Roadway ID:	
Lanes Exist:	
Lanes Improved:	
Lanes Added:	
Project Length:	1.648
District:	6

Project Description: **SR 9336 / SW 344 ST / PALM DR FROM SW 192 AVE TO W OF SR 5 / US 1**

Type of Work: **RESURFACING**

SIS or Non-SIS: **No**

Extra Description:

PHASE :	Funding Source	<2022	2021 - 2022	2022 - 2023	2023 - 2024	2024 - 2025	2025 - 2026	>2026	All Years
		Proposed Funding (in $000s)							
	DIH	20	0	0	0	0	0	0	20
	DS	9	0	0	0	0	0	0	9
	GFSA	536	0	0	0	0	0	0	536
PRELIMINARY ENGINEERING	Total	565	0	0	0	0	0	0	565
	DDR	0	0	2,484	0	0	0	0	2,484
	DIH	0	0	58	0	0	0	0	58
	DS	0	0	26	0	0	0	0	26
CONSTRUCTION	Total	0	0	2,568	0	0	0	0	2,568
	DDR	0	0	0	0	105	0	0	105
ALTERNATIVE CONTRACTING INCENTIVES	Total	0	0	0	0	105	0	0	105

DRAFT

HIGHWAYS

RESPONSIBLE AGENCY: **FDOT**

Item Segment TOTAL ALL Years ALL Phases: $3,238

Item Number: 445992 **Item TOTAL ALL Years ALL Phases ALL Segments: $3,238**

TPO Project No:	DT4459931
LRTP Ref:	06-09
County:	MIAMI-DADE
Roadway ID:	87038000
Lanes Exist:	6
Lanes Improved:	6
Lanes Added:	
Project Length:	2.376
District:	6

Project Description: **SR 932 / NW 103 ST / W 49 ST** **FROM WEST OF NW 82 AVE** **TO EAST OF W 6 AVE**

Type of Work: **RESURFACING** SIS or Non-SIS: **No**

Extra Description:

PHASE :	Funding Source	<2022	2021 - 2022	2022 - 2023	2023 - 2024	2024 - 2025	2025 - 2026	>2026	All Years
		Proposed Funding (in $000s)							
	DDR	0	950	0	0	0	0	0	950
	DIH	10	65	0	0	0	0	0	75
PRELIMINARY ENGINEERING	**Total**	**10**	**1,015**	**0**	**0**	**0**	**0**	**0**	**1,025**
	DDR	0	0	0	6,990	0	0	0	6,990
	DIH	0	0	0	81	0	0	0	81
CONSTRUCTION	**Total**	**0**	**0**	**0**	**7,071**	**0**	**0**	**0**	**7,071**

RESPONSIBLE AGENCY: **FDOT**

Item Segment TOTAL ALL Years ALL Phases: $8,096

Item Number: 445993 **Item TOTAL ALL Years ALL Phases ALL Segments: $8,096**

TPO Project No:	DT4459951
LRTP Ref:	06-09
County:	MIAMI-DADE
Roadway ID:	
Lanes Exist:	
Lanes Improved:	
Lanes Added:	
Project Length:	0.486
District:	6

Project Description: **SR 913 / SW / SE 26 RD** **FROM SW 1 AVE** **TO RICKENBACKER CAUSEWAY**

Type of Work: **RESURFACING** SIS or Non-SIS: **Yes**

Extra Description:

PHASE :	Funding Source	<2022	2021 - 2022	2022 - 2023	2023 - 2024	2024 - 2025	2025 - 2026	>2026	All Years
		Proposed Funding (in $000s)							
	DDR	0	165	0	0	0	0	0	165
	DIH	0	15	0	0	0	0	0	15
PRELIMINARY ENGINEERING	**Total**	**0**	**180**	**0**	**0**	**0**	**0**	**0**	**180**
	DDR	0	0	0	1,131	0	0	0	1,131

DRAFT

HIGHWAYS

TPO Project No:	DT4459951
LRTP Ref:	06-09
County:	MIAMI-DADE
Roadway ID:	
Lanes Exist:	
Lanes Improved:	
Lanes Added:	
Project Length:	0.486
District:	6

Project Description: **SR 913 / SW / SE 26 RD** **FROM SW 1 AVE** **TO RICKENBACKER CAUSEWAY**

Type of Work: **RESURFACING** SIS or Non-SIS: **Yes**

Extra Description:

PHASE :	Funding Source	Proposed Funding (in $000s) <2022	2021 - 2022	2022 - 2023	2023 - 2024	2024 - 2025	2025 - 2026	>2026	All Years
	DIH	0	0	0	22	0	0	0	22
CONSTRUCTION	Total	0	0	0	1,153	0	0	0	1,153

RESPONSIBLE AGENCY: **FDOT**

Item Segment TOTAL ALL Years ALL Phases: $1,333

Item Number: 445995 **Item TOTAL ALL Years ALL Phases ALL Segments: $1,333**

TPO Project No:	DT4459961
LRTP Ref:	06-09
County:	MIAMI-DADE
Roadway ID:	
Lanes Exist:	
Lanes Improved:	
Lanes Added:	
Project Length:	1.638
District:	6

Project Description: **SR 5 / US 1 / BISCAYNE BLVD** **FROM NE 61 ST** **TO NE 6 AVE**

Type of Work: **RESURFACING** SIS or Non-SIS: **No**

Extra Description:

PHASE :	Funding Source	Proposed Funding (in $000s) <2022	2021 - 2022	2022 - 2023	2023 - 2024	2024 - 2025	2025 - 2026	>2026	All Years
	DDR	0	400	0	0	0	0	0	400
	DIH	0	30	0	0	0	0	0	30
PRELIMINARY ENGINEERING	Total	0	430	0	0	0	0	0	430
	DDR	0	0	0	2,688	0	0	0	2,688
	DIH	0	0	0	27	0	0	0	27
CONSTRUCTION	Total	0	0	0	2,715	0	0	0	2,715

RESPONSIBLE AGENCY: **FDOT**

Item Segment TOTAL ALL Years ALL Phases: $3,145

Item Number: 445996 **Item TOTAL ALL Years ALL Phases ALL Segments: $3,145**

DRAFT

HIGHWAYS

TPO Project No:	DT4459971
LRTP Ref:	06-09
County:	MIAMI-DADE
Roadway ID:	
Lanes Exist:	
Lanes Improved:	
Lanes Added:	
Project Length:	1.020
District:	6

Project Description: **SR 916 / NW 138 ST** **FROM NW 67 AVE** **TO NW 57 AVE**

Type of Work: **RESURFACING** SIS or Non-SIS: **No**

Extra Description:

PHASE :	Funding Source	<2022	2021 - 2022	2022 - 2023	2023 - 2024	2024 - 2025	2025 - 2026	>2026	All Years
		Proposed Funding (in $000s)							
	DDR	0	0	0	225	0	0	0	225
	DIH	0	0	0	20	0	0	0	20
PRELIMINARY ENGINEERING	Total	0	0	0	245	0	0	0	245
	DDR	0	0	0	0	0	1,401	0	1,401
	DIH	0	0	0	0	0	40	0	40
CONSTRUCTION	Total	0	0	0	0	0	1,441	0	1,441

RESPONSIBLE AGENCY: **FDOT**

Item Segment TOTAL ALL Years ALL Phases: $1,686

Item Number: 445997 **Item TOTAL ALL Years ALL Phases ALL Segments: $1,686**

TPO Project No:	DT4459981
LRTP Ref:	06-09
County:	MIAMI-DADE
Roadway ID:	87054000
Lanes Exist:	4
Lanes Improved:	4
Lanes Added:	
Project Length:	1.718
District:	6

Project Description: **SR 972 / CORAL WAY / SW 3 AVE** **FROM WEST OF SW 12 AVE** **TO BRICKELL AVE**

Type of Work: **RESURFACING** SIS or Non-SIS: **No**

Extra Description:

PHASE :	Funding Source	<2022	2021 - 2022	2022 - 2023	2023 - 2024	2024 - 2025	2025 - 2026	>2026	All Years
		Proposed Funding (in $000s)							
	DDR	0	450	0	0	0	0	0	450
	DIH	0	35	0	0	0	0	0	35
PRELIMINARY ENGINEERING	Total	0	485	0	0	0	0	0	485
	DDR	0	0	0	0	3,252	0	0	3,252
	DIH	0	0	0	0	45	0	0	45
CONSTRUCTION	Total	0	0	0	0	3,297	0	0	3,297

RESPONSIBLE AGENCY: **FDOT**

Item Segment TOTAL ALL Years ALL Phases: $3,782

Item Number: 445998 **Item TOTAL ALL Years ALL Phases ALL Segments: $3,782**

DRAFT

HIGHWAYS

TPO Project No:	DT4459991
LRTP Ref:	06-09
County:	MIAMI-DADE
Roadway ID:	
Lanes Exist:	
Lanes Improved:	
Lanes Added:	
Project Length:	0.370
District:	6

Project Description: **SR 7 / US 441 / NW 8 AVE / NW 7 AVE FROM NORTH OF NW 3 ST TO SOUTH OF NW 8 ST**

Type of Work: **RESURFACING**

SIS or Non-SIS: **No**

Extra Description:

PHASE :	Funding Source	<2022	2021 - 2022	2022 - 2023	2023 - 2024	2024 - 2025	2025 - 2026	>2026	All Years
		Proposed Funding (in $000s)							
	DDR	0	0	125	0	0	0	0	125
	DIH	0	0	15	0	0	0	0	15
PRELIMINARY ENGINEERING	Total	0	0	140	0	0	0	0	140
	DDR	0	0	0	0	648	0	0	648
	DIH	0	0	0	0	73	0	0	73
CONSTRUCTION	Total	0	0	0	0	721	0	0	721

RESPONSIBLE AGENCY: **FDOT**

Item Segment TOTAL ALL Years ALL Phases: $861

Item Number: 445999 Item TOTAL ALL Years ALL Phases ALL Segments: $861

TPO Project No:	DT4460001
LRTP Ref:	06-09
County:	MIAMI-DADE
Roadway ID:	
Lanes Exist:	
Lanes Improved:	
Lanes Added:	
Project Length:	2.306
District:	6

Project Description: **SR 90 / TAMIAMI TRAIL / SW 8 ST FROM BEACOM BLVD TO SW 4 AVE**

Type of Work: **RESURFACING**

SIS or Non-SIS: **No**

Extra Description:

PHASE :	Funding Source	<2022	2021 - 2022	2022 - 2023	2023 - 2024	2024 - 2025	2025 - 2026	>2026	All Years
		Proposed Funding (in $000s)							
	DDR	0	500	0	0	0	0	0	500
	DIH	0	30	0	0	0	0	0	30
PRELIMINARY ENGINEERING	Total	0	530	0	0	0	0	0	530
	DDR	0	0	0	1,693	312	0	0	2,005
	DIH	0	0	0	54	0	0	0	54
	NHRE	0	0	0	919	0	0	0	919

DRAFT

HIGHWAYS

TPO Project No:	DT4460001
LRTP Ref:	06-09
County:	MIAMI-DADE
Roadway ID:	
Lanes Exist:	
Lanes Improved:	
Lanes Added:	
Project Length:	2.306
District:	6

Project Description: **SR 90 / TAMIAMI TRAIL / SW 8 ST FROM BEACOM BLVD TO SW 4 AVE**

Type of Work: **RESURFACING**

SIS or Non-SIS: **No**

Extra Description:

PHASE :	Funding Source	<2022	2021 - 2022	2022 - 2023	2023 - 2024	2024 - 2025	2025 - 2026	>2026	All Years
		Proposed Funding (in $000s)							
	SA	0	0	0	353	0	0	0	353
CONSTRUCTION	Total	0	0	0	3,019	312	0	0	3,331

RESPONSIBLE AGENCY: **FDOT**

Item Segment TOTAL ALL Years ALL Phases: $3,861

Item Number: 446000 Item TOTAL ALL Years ALL Phases ALL Segments: $3,861

TPO Project No:	DT4460011
LRTP Ref:	06-09
County:	MIAMI-DADE
Roadway ID:	
Lanes Exist:	
Lanes Improved:	
Lanes Added:	
Project Length:	0.300
District:	6

Project Description: **SR 976 / BIRD ROAD / SW 40 ST FROM E OF LAGUNA ST TO WEST OF SW 38 AVE**

Type of Work: **RESURFACING**

SIS or Non-SIS: **No**

Extra Description:

PHASE :	Funding Source	<2022	2021 - 2022	2022 - 2023	2023 - 2024	2024 - 2025	2025 - 2026	>2026	All Years
		Proposed Funding (in $000s)							
	DDR	0	0	125	0	0	0	0	125
	DIH	0	0	15	0	0	0	0	15
PRELIMINARY ENGINEERING	Total	0	0	140	0	0	0	0	140
	DDR	0	0	0	0	590	0	0	590
	DIH	0	0	0	0	78	0	0	78
CONSTRUCTION	Total	0	0	0	0	668	0	0	668

RESPONSIBLE AGENCY: **FDOT**

Item Segment TOTAL ALL Years ALL Phases: $808

Item Number: 446001 Item TOTAL ALL Years ALL Phases ALL Segments: $808

DRAFT

HIGHWAYS

TPO Project No:	DT4460021
LRTP Ref:	06-09
County:	MIAMI-DADE
Roadway ID:	87281000
Lanes Exist:	4
Lanes Improved:	4
Lanes Added:	
Project Length:	0.400
District:	6

Project Description: **SR 953 / LEJEUNE RD / SW 42 AVE FROM S DIXIE HIGHWAY TO S OF ALTARA AVE**

Type of Work: **RESURFACING**

SIS or Non-SIS: **No**

Extra Description:

PHASE :	Funding Source	<2022	2021 - 2022	2022 - 2023	2023 - 2024	2024 - 2025	2025 - 2026	>2026	All Years
		Proposed Funding (in $000s)							
	DDR	0	0	125	0	0	0	0	125
	DIH	0	0	15	0	0	0	0	15
PRELIMINARY ENGINEERING	Total	0	0	140	0	0	0	0	140
	DDR	0	0	0	0	714	0	0	714
	DIH	0	0	0	0	80	0	0	80
CONSTRUCTION	Total	0	0	0	0	794	0	0	794

RESPONSIBLE AGENCY: **FDOT**

Item Segment TOTAL ALL Years ALL Phases: $934

Item Number: 446002 Item TOTAL ALL Years ALL Phases ALL Segments: $934

TPO Project No:	DT4460031
LRTP Ref:	06-09
County:	MIAMI-DADE
Roadway ID:	87054000
Lanes Exist:	4
Lanes Improved:	4
Lanes Added:	
Project Length:	1.718
District:	6

Project Description: **SR 972 / CORAL WAY / SW 22 ST (WB) FROM E OF SW 22 AVE TO W OF 17 AVE**

Type of Work: **RESURFACING**

SIS or Non-SIS: **No**

Extra Description:

PHASE :	Funding Source	<2022	2021 - 2022	2022 - 2023	2023 - 2024	2024 - 2025	2025 - 2026	>2026	All Years
		Proposed Funding (in $000s)							
	DDR	0	0	256	0	0	0	0	256
	DIH	0	0	20	0	0	0	0	20
PRELIMINARY ENGINEERING	Total	0	0	276	0	0	0	0	276
	DDR	0	0	0	0	2,099	0	0	2,099
	DIH	0	0	0	0	72	0	0	72
CONSTRUCTION	Total	0	0	0	0	2,171	0	0	2,171

RESPONSIBLE AGENCY: **FDOT**

Item Segment TOTAL ALL Years ALL Phases: $2,447

Item Number: 446003 Item TOTAL ALL Years ALL Phases ALL Segments: $2,447

DRAFT

HIGHWAYS

TPO Project No:	DT4460151
LRTP Ref:	06-09
County:	DIST/ST-WIDE
Roadway ID:	
Lanes Exist:	
Lanes Improved:	
Lanes Added:	
Project Length:	
District:	6

Project Description: **DISTRICTWIDE TRAFFIC ENGINEERING SUPPORT SERVICES**

Type of Work: **TRAFFIC CONTROL DEVICES/SYSTEM** SIS or Non-SIS: **No**

Extra Description:

PHASE :	Funding Source	Proposed Funding (in $000s) <2022	2021 - 2022	2022 - 2023	2023 - 2024	2024 - 2025	2025 - 2026	>2026	All Years
	DIH	10	10	10	10	0	0	0	40
	DS	300	500	500	200	0	0	0	1,500
PRELIMINARY ENGINEERING	Total	310	510	510	210	0	0	0	1,540

RESPONSIBLE AGENCY: **FDOT**

Item Segment TOTAL ALL Years ALL Phases: $1,540

Item Number: 446015 Item TOTAL ALL Years ALL Phases ALL Segments: $2,870

TPO Project No:	DT4460152
LRTP Ref:	06-09
County:	DIST/ST-WIDE
Roadway ID:	
Lanes Exist:	
Lanes Improved:	
Lanes Added:	
Project Length:	
District:	6

Project Description: **DISTRICTWIDE TRAFFIC ENGINEERING SUPPORT SERVICES**

Type of Work: **TRAFFIC CONTROL DEVICES/SYSTEM** SIS or Non-SIS: **No**

Extra Description:

PHASE :	Funding Source	Proposed Funding (in $000s) <2022	2021 - 2022	2022 - 2023	2023 - 2024	2024 - 2025	2025 - 2026	>2026	All Years
	DIH	0	0	0	10	10	10	0	30
	DS	0	0	0	300	500	500	0	1,300
PRELIMINARY ENGINEERING	Total	0	0	0	310	510	510	0	1,330

RESPONSIBLE AGENCY: **FDOT**

Item Segment TOTAL ALL Years ALL Phases: $1,330

Item Number: 446015 Item TOTAL ALL Years ALL Phases ALL Segments: $2,870

DRAFT

HIGHWAYS

TPO Project No:	DT4460531
LRTP Ref:	07-79
County:	MIAMI-DADE
Roadway ID:	
Lanes Exist:	
Lanes Improved:	
Lanes Added:	
Project Length:	
District:	6

Project Description: **CITY OF MIAMI - I-395 PEDESTRIAN BAYWALK CONNECTION**

Type of Work: **PEDESTRIAN/WILDLIFE OVERPASS** SIS or Non-SIS: **No**

Extra Description:

PHASE :	Funding Source	<2022	2021 - 2022	2022 - 2023	2023 - 2024	2024 - 2025	2025 - 2026	>2026	All Years
		Proposed Funding (in $000s)							
	LF	534	0	0	0	0	0	0	534
PRELIMINARY ENGINEERING	Total	534	0	0	0	0	0	0	534
	LF	0	0	0	2,735	0	0	0	2,735
	SA	0	0	0	5	0	0	0	5
	TALT	0	0	0	126	357	0	0	483
	TALU	0	0	0	517	0	0	0	517
CONSTRUCTION	Total	0	0	0	3,383	357	0	0	3,740

RESPONSIBLE AGENCY: **FDOT**

Item Segment TOTAL ALL Years ALL Phases: $4,274

Item Number: 446053 **Item TOTAL ALL Years ALL Phases ALL Segments: $4,274**

TPO Project No:	DT4461201
LRTP Ref:	06-09
County:	DIST/ST-WIDE
Roadway ID:	
Lanes Exist:	
Lanes Improved:	
Lanes Added:	
Project Length:	
District:	6

Project Description: **021 DISTRICTWIDE MISCELLANEOUS CONSTRUCTION ENGENEERING INSPECTION CONSULTANT 2**

Type of Work: **INSPECT CONSTRUCTION PROJS.** SIS or Non-SIS: **No**

Extra Description:

PHASE :	Funding Source	<2022	2021 - 2022	2022 - 2023	2023 - 2024	2024 - 2025	2025 - 2026	>2026	All Years
		Proposed Funding (in $000s)							
	DS	0	550	500	500	500	500	0	2,550
CONSTRUCTION	Total	0	550	500	500	500	500	0	2,550

RESPONSIBLE AGENCY: **FDOT**

Item Segment TOTAL ALL Years ALL Phases: $2,550

Item Number: 446120 **Item TOTAL ALL Years ALL Phases ALL Segments: $2,600**

DRAFT

HIGHWAYS

TPO Project No:	DT4461202
LRTP Ref:	06-09
County:	DIST/ST-WIDE
Roadway ID:	
Lanes Exist:	
Lanes Improved:	
Lanes Added:	
Project Length:	
District:	6

Project Description: **025 DISTRICTWIDE MISCELLANEOUS CONSTRUCTION ENGENEERING INSPECTION CONSULTANT 2**

Type of Work: **INSPECT CONSTRUCTION PROJS.** SIS or Non-SIS: **No**

Extra Description:

PHASE :	Funding Source	Proposed Funding (in $000s) <2022	2021 - 2022	2022 - 2023	2023 - 2024	2024 - 2025	2025 - 2026	>2026	All Years
	DS	0	0	0	0	0	50	0	50
CONSTRUCTION	Total	0	0	0	0	0	50	0	50

RESPONSIBLE AGENCY: **FDOT**

Item Segment TOTAL ALL Years ALL Phases: $50

Item Number: 446120 **Item TOTAL ALL Years ALL Phases ALL Segments: $2,600**

TPO Project No:	DT4461401
LRTP Ref:	06-09
County:	DIST/ST-WIDE
Roadway ID:	
Lanes Exist:	
Lanes Improved:	
Lanes Added:	
Project Length:	
District:	6

Project Description: **DISTRICTWIDE MISCELLANEOUS CONSTRUCTION ENGINEERING INSPECTION CONSULTANT**

Type of Work: **INSPECT CONSTRUCTION PROJS.** SIS or Non-SIS: **No**

Extra Description:

PHASE :	Funding Source	Proposed Funding (in $000s) <2022	2021 - 2022	2022 - 2023	2023 - 2024	2024 - 2025	2025 - 2026	>2026	All Years
	DS	0	0	700	700	700	700	0	2,800
CONSTRUCTION	Total	0	0	700	700	700	700	0	2,800

RESPONSIBLE AGENCY: **FDOT**

Item Segment TOTAL ALL Years ALL Phases: $2,800

Item Number: 446140 **Item TOTAL ALL Years ALL Phases ALL Segments: $2,800**

DRAFT

HIGHWAYS

TPO Project No:	DT4461891
LRTP Ref:	06-09
County:	MIAMI-DADE
Roadway ID:	
Lanes Exist:	
Lanes Improved:	
Lanes Added:	
Project Length:	0.060
District:	6

Project Description: **SR 112 / W 41 ST OVER INDIAN CREEK WATERWAY - BRIDGE #870055**

Type of Work: **BRIDGE-REPAIR/REHABILITATION** SIS or Non-SIS: **No**

Extra Description:

PHASE :	Funding Source	Proposed Funding (in $000s) <2022	2021 - 2022	2022 - 2023	2023 - 2024	2024 - 2025	2025 - 2026	>2026	All Years
	BRRP	0	50	0	0	0	0	0	50
PRELIMINARY ENGINEERING	Total	0	50	0	0	0	0	0	50
	BRRP	0	0	0	658	0	0	0	658
CONSTRUCTION	Total	0	0	0	658	0	0	0	658

RESPONSIBLE AGENCY: **FDOT**

Item Segment TOTAL ALL Years ALL Phases: $708

Item Number: 446189 **Item TOTAL ALL Years ALL Phases ALL Segments: $708**

TPO Project No:	DT4461901
LRTP Ref:	06-09
County:	MIAMI-DADE
Roadway ID:	
Lanes Exist:	
Lanes Improved:	
Lanes Added:	
Project Length:	0.069
District:	6

Project Description: **SR 9 / NW 27 AVE OVER MIAMI RIVER BRIDGES #870731 & #870763**

Type of Work: **BRIDGE-REPAIR/REHABILITATION** SIS or Non-SIS: **No**

Extra Description:

PHASE :	Funding Source	Proposed Funding (in $000s) <2022	2021 - 2022	2022 - 2023	2023 - 2024	2024 - 2025	2025 - 2026	>2026	All Years
	BRRP	0	0	0	260	0	0	0	260
PRELIMINARY ENGINEERING	Total	0	0	0	260	0	0	0	260
	BRRP	0	0	0	0	0	3,229	0	3,229
CONSTRUCTION	Total	0	0	0	0	0	3,229	0	3,229

RESPONSIBLE AGENCY: **FDOT**

Item Segment TOTAL ALL Years ALL Phases: $3,489

Item Number: 446190 **Item TOTAL ALL Years ALL Phases ALL Segments: $3,489**

DRAFT

HIGHWAYS

TPO Project No:	DT4461931
LRTP Ref:	06-09
County:	MIAMI-DADE
Roadway ID:	
Lanes Exist:	
Lanes Improved:	
Lanes Added:	
Project Length:	0.348
District:	6

Project Description: **SR 9A / I-95 NB FLYOVER RAMP OVER NW 17 & NW 20 ST - BRIDGE #870724**

Type of Work: **BRIDGE-REPAIR/REHABILITATION** SIS or Non-SIS: **Yes**

Extra Description:

PHASE :	Funding Source	<2022	2021 - 2022	2022 - 2023	2023 - 2024	2024 - 2025	2025 - 2026	>2026	All Years
		Proposed Funding (in $000s)							
	BRRP	0	0	90	0	0	0	0	90
PRELIMINARY ENGINEERING	Total	0	0	90	0	0	0	0	90
	BRRP	0	0	0	0	1,146	0	0	1,146
CONSTRUCTION	Total	0	0	0	0	1,146	0	0	1,146

RESPONSIBLE AGENCY: **FDOT**

Item Segment TOTAL ALL Years ALL Phases: $1,236

Item Number: 446193 **Item TOTAL ALL Years ALL Phases ALL Segments: $1,236**

TPO Project No:	DT4462611
LRTP Ref:	06-09
County:	DIST/ST-WIDE
Roadway ID:	
Lanes Exist:	
Lanes Improved:	
Lanes Added:	
Project Length:	
District:	6

Project Description: **TRAFFIC OPERATIONS PUSH BUTTON MISCELLANEOUS CONSTRUCTION IN MIAMI DADE COUNTY**

Type of Work: **MISCELLANEOUS CONSTRUCTION** SIS or Non-SIS: **No**

Extra Description:

PHASE :	Funding Source	<2022	2021 - 2022	2022 - 2023	2023 - 2024	2024 - 2025	2025 - 2026	>2026	All Years
		Proposed Funding (in $000s)							
	DDR	0	0	0	1,180	0	0	0	1,180
	DIH	0	0	0	5	0	0	0	5
CONSTRUCTION	Total	0	0	0	1,185	0	0	0	1,185

RESPONSIBLE AGENCY: **FDOT**

Item Segment TOTAL ALL Years ALL Phases: $1,185

Item Number: 446261 **Item TOTAL ALL Years ALL Phases ALL Segments: $2,371**

DRAFT

HIGHWAYS

TPO Project No:	DT4462612
LRTP Ref:	06-09
County:	DIST/ST-WIDE
Roadway ID:	
Lanes Exist:	
Lanes Improved:	
Lanes Added:	
Project Length:	
District:	6

Project Description: **TRAFFIC OPERATIONS PUSH BUTTON MISCELLANEOUS CONSTRUCTION IN MIAMI DADE COUNTY**

Type of Work: **MISCELLANEOUS CONSTRUCTION** SIS or Non-SIS: **No**

Extra Description:

PHASE :	Funding Source	Proposed Funding (in $000s) <2022	2021 - 2022	2022 - 2023	2023 - 2024	2024 - 2025	2025 - 2026	>2026	All Years
	DIH	0	0	0	0	6	0	0	6
	DS	0	0	0	0	1,180	0	0	1,180
CONSTRUCTION	Total	0	0	0	0	1,186	0	0	1,186

RESPONSIBLE AGENCY: **FDOT**

Item Segment TOTAL ALL Years ALL Phases: $1,186

Item Number: 446261 Item TOTAL ALL Years ALL Phases ALL Segments: $2,371

TPO Project No:	DT4462631
LRTP Ref:	06-09
County:	MIAMI-DADE
Roadway ID:	
Lanes Exist:	
Lanes Improved:	
Lanes Added:	
Project Length:	
District:	6

Project Description: **TRAFFIC OPERATIONS PUSH BUTTON ROADS IN MIAMI DADE COUNTY**

Type of Work: **MISCELLANEOUS CONSTRUCTION** SIS or Non-SIS: **No**

Extra Description:

PHASE :	Funding Source	Proposed Funding (in $000s) <2022	2021 - 2022	2022 - 2023	2023 - 2024	2024 - 2025	2025 - 2026	>2026	All Years
		850	0	0	0	0	0	0	850
CONSTRUCTION	Total	850	0	0	0	0	0	0	850

RESPONSIBLE AGENCY: **FDOT**

Item Segment TOTAL ALL Years ALL Phases: $850

Item Number: 446263 Item TOTAL ALL Years ALL Phases ALL Segments: $4,401

DRAFT

HIGHWAYS

TPO Project No:	DT4462632
LRTP Ref:	06-09
County:	MIAMI-DADE
Roadway ID:	
Lanes Exist:	
Lanes Improved:	
Lanes Added:	
Project Length:	
District:	6

Project Description: **TRAFFIC OPERATIONS PUSH BUTTON ROADS IN MIAMI DADE COUNTY**

Type of Work: **MISCELLANEOUS CONSTRUCTION** SIS or Non-SIS: **No**

Extra Description:

PHASE :	Funding Source	Proposed Funding (in $000s) <2022	2021 - 2022	2022 - 2023	2023 - 2024	2024 - 2025	2025 - 2026	>2026	All Years
	DIH	0	0	5	0	0	0	0	5
	DS	0	0	1,180	0	0	0	0	1,180
CONSTRUCTION	Total	0	0	1,185	0	0	0	0	1,185

RESPONSIBLE AGENCY: **FDOT**

Item Segment TOTAL ALL Years ALL Phases: $1,185

Item Number: 446263 Item TOTAL ALL Years ALL Phases ALL Segments: $4,401

TPO Project No:	DT4462633
LRTP Ref:	06-09
County:	MIAMI-DADE
Roadway ID:	
Lanes Exist:	
Lanes Improved:	
Lanes Added:	
Project Length:	
District:	6

Project Description: **TRAFFIC OPERATIONS PUSH BUTTON ROADS IN MIAMI DADE COUNTY**

Type of Work: **MISCELLANEOUS CONSTRUCTION** SIS or Non-SIS: **No**

Extra Description:

PHASE :	Funding Source	Proposed Funding (in $000s) <2022	2021 - 2022	2022 - 2023	2023 - 2024	2024 - 2025	2025 - 2026	>2026	All Years
	DS	0	0	0	0	1,180	0	0	1,180
CONSTRUCTION	Total	0	0	0	0	1,180	0	0	1,180

RESPONSIBLE AGENCY: **FDOT**

Item Segment TOTAL ALL Years ALL Phases: $1,180

Item Number: 446263 Item TOTAL ALL Years ALL Phases ALL Segments: $4,401

DRAFT

HIGHWAYS

TPO Project No:	DT4462634
LRTP Ref:	06-09
County:	MIAMI-DADE
Roadway ID:	
Lanes Exist:	
Lanes Improved:	
Lanes Added:	
Project Length:	
District:	6

Project Description: **TRAFFIC OPERATIONS PUSH BUTTON ROADS IN MIAMI DADE COUNTY**

Type of Work: **MISCELLANEOUS CONSTRUCTION** SIS or Non-SIS: **No**

Extra Description:

PHASE :	Funding Source	Proposed Funding (in $000s) <2022	2021 - 2022	2022 - 2023	2023 - 2024	2024 - 2025	2025 - 2026	>2026	All Years
	DDR	0	0	0	0	1,180	0	0	1,180
	DIH	0	0	0	0	6	0	0	6
CONSTRUCTION	Total	0	0	0	0	1,186	0	0	1,186

RESPONSIBLE AGENCY: **FDOT**

Item Segment TOTAL ALL Years ALL Phases: $1,186

Item Number: 446263 **Item TOTAL ALL Years ALL Phases ALL Segments: $4,401**

TPO Project No:	DT4462641
LRTP Ref:	06-09
County:	MIAMI-DADE
Roadway ID:	
Lanes Exist:	
Lanes Improved:	
Lanes Added:	
Project Length:	
District:	6

Project Description: **TRAFFIC OPERATIONS PUSH BUTTON SIGNALS IN MIAMI-DADE COUNTY**

Type of Work: **MISCELLANEOUS CONSTRUCTION** SIS or Non-SIS: **No**

Extra Description:

PHASE :	Funding Source	Proposed Funding (in $000s) <2022	2021 - 2022	2022 - 2023	2023 - 2024	2024 - 2025	2025 - 2026	>2026	All Years
		850	0	0	0	0	0	0	850
CONSTRUCTION	Total	850	0	0	0	0	0	0	850

RESPONSIBLE AGENCY: **FDOT**

Item Segment TOTAL ALL Years ALL Phases: $850

Item Number: 446264 **Item TOTAL ALL Years ALL Phases ALL Segments: $2,036**

DRAFT

HIGHWAYS

TPO Project No:	DT4462644
LRTP Ref:	06-09
County:	MIAMI-DADE
Roadway ID:	
Lanes Exist:	
Lanes Improved:	
Lanes Added:	
Project Length:	
District:	6

Project Description: **TRAFFIC OPERATIONS PUSH BUTTON SIGNALS IN MIAMI-DADE COUNTY**

Type of Work: **MISCELLANEOUS CONSTRUCTION** SIS or Non-SIS: **No**

Extra Description:

PHASE :	Funding Source	Proposed Funding (in $000s) <2022	2021 - 2022	2022 - 2023	2023 - 2024	2024 - 2025	2025 - 2026	>2026	All Years
	DDR	0	0	0	0	1,180	0	0	1,180
	DIH	0	0	0	0	6	0	0	6
CONSTRUCTION	Total	0	0	0	0	1,186	0	0	1,186

RESPONSIBLE AGENCY: **FDOT**

Item Segment TOTAL ALL Years ALL Phases: $1,186

Item Number: 446264 Item TOTAL ALL Years ALL Phases ALL Segments: $2,036

TPO Project No:	DT4462981
LRTP Ref:	07-70
County:	MIAMI-DADE
Roadway ID:	
Lanes Exist:	
Lanes Improved:	
Lanes Added:	
Project Length:	0.390
District:	6

Project Description: **SAFE ROUTES TO SCHOOL - CAROL CITY MIDDLE SCHOOL**

Type of Work: **PEDESTRIAN SAFETY IMPROVEMENT** SIS or Non-SIS: **No**

Extra Description:

PHASE :	Funding Source	Proposed Funding (in $000s) <2022	2021 - 2022	2022 - 2023	2023 - 2024	2024 - 2025	2025 - 2026	>2026	All Years
	SU	0	0	0	0	162	0	0	162
PRELIMINARY ENGINEERING	Total	0	0	0	0	162	0	0	162

RESPONSIBLE AGENCY: **FDOT**

Item Segment TOTAL ALL Years ALL Phases: $162

Item Number: 446298 Item TOTAL ALL Years ALL Phases ALL Segments: $162

DRAFT

HIGHWAYS

TPO Project No:	DT4463001
LRTP Ref:	07-70
County:	MIAMI-DADE
Roadway ID:	
Lanes Exist:	
Lanes Improved:	
Lanes Added:	
Project Length:	0.130
District:	6

Project Description: **SAFE ROUTES TO SCHOOL - HIALEAH SENIOR HIGH SCHOOL**

Type of Work: **PEDESTRIAN SAFETY IMPROVEMENT** SIS or Non-SIS: **No**

Extra Description:

PHASE :	Funding Source	Proposed Funding (in $000s) <2022	2021 - 2022	2022 - 2023	2023 - 2024	2024 - 2025	2025 - 2026	>2026	All Years
	SU	0	0	0	0	169	0	0	169
PRELIMINARY ENGINEERING	Total	0	0	0	0	169	0	0	169

RESPONSIBLE AGENCY: **FDOT**

Item Segment TOTAL ALL Years ALL Phases: $169

Item Number: 446300 **Item TOTAL ALL Years ALL Phases ALL Segments: $169**

TPO Project No:	DT4463011
LRTP Ref:	07-70
County:	MIAMI-DADE
Roadway ID:	
Lanes Exist:	
Lanes Improved:	
Lanes Added:	
Project Length:	0.130
District:	6

Project Description: **SAFE ROUTES TO SCHOOL - NORTH MIAMI MIDDLE SCHOOL**

Type of Work: **PEDESTRIAN SAFETY IMPROVEMENT** SIS or Non-SIS: **No**

Extra Description:

PHASE :	Funding Source	Proposed Funding (in $000s) <2022	2021 - 2022	2022 - 2023	2023 - 2024	2024 - 2025	2025 - 2026	>2026	All Years
	SU	0	0	0	0	109	0	0	109
PRELIMINARY ENGINEERING	Total	0	0	0	0	109	0	0	109

RESPONSIBLE AGENCY: **FDOT**

Item Segment TOTAL ALL Years ALL Phases: $109

Item Number: 446301 **Item TOTAL ALL Years ALL Phases ALL Segments: $109**

DRAFT

HIGHWAYS

TPO Project No:	DT4463031
LRTP Ref:	07-70
County:	MIAMI-DADE
Roadway ID:	
Lanes Exist:	
Lanes Improved:	
Lanes Added:	
Project Length:	0.130
District:	6

Project Description: **SAFE ROUTES TO SCHOOL - GEORGIA JONES-AYERS MIDDLE**

Type of Work: **PEDESTRIAN SAFETY IMPROVEMENT** SIS or Non-SIS: **No**

Extra Description:

PHASE :	Funding Source	Proposed Funding (in $000s) <2022	2021 - 2022	2022 - 2023	2023 - 2024	2024 - 2025	2025 - 2026	>2026	All Years
	SU	0	0	277	0	0	0	0	277
PRELIMINARY ENGINEERING	Total	0	0	277	0	0	0	0	277
	SA	0	0	0	0	0	1,218	0	1,218
CONSTRUCTION	Total	0	0	0	0	0	1,218	0	1,218

RESPONSIBLE AGENCY: **FDOT**

Item Segment TOTAL ALL Years ALL Phases: $1,495

Item Number: 446303 **Item TOTAL ALL Years ALL Phases ALL Segments: $1,495**

TPO Project No:	DT4464441
LRTP Ref:	06-09
County:	DIST/ST-WIDE
Roadway ID:	
Lanes Exist:	
Lanes Improved:	
Lanes Added:	
Project Length:	
District:	6

Project Description: **DISTRICTWIDE PUSH BUTTON LANDSCAPING CONTRACTOR**

Type of Work: **LANDSCAPING** SIS or Non-SIS: **No**

Extra Description:

PHASE :	Funding Source	Proposed Funding (in $000s) <2022	2021 - 2022	2022 - 2023	2023 - 2024	2024 - 2025	2025 - 2026	>2026	All Years
	DS	0	0	0	40	0	0	0	40
PRELIMINARY ENGINEERING	Total	0	0	0	40	0	0	0	40
	DIH	0	0	0	153	0	0	0	153
	DS	0	0	0	1,171	0	0	0	1,171
CONSTRUCTION	Total	0	0	0	1,324	0	0	0	1,324

RESPONSIBLE AGENCY: **FDOT**

Item Segment TOTAL ALL Years ALL Phases: $1,364

Item Number: 446444 **Item TOTAL ALL Years ALL Phases ALL Segments: $1,364**

DRAFT

HIGHWAYS

TPO Project No:	DT4469471
LRTP Ref:	06-09
County:	MIAMI-DADE
Roadway ID:	
Lanes Exist:	
Lanes Improved:	
Lanes Added:	
Project Length:	14.042
District:	6

Project Description: **WRONG WAY DRIVING INITIATIVE AT VARIOUS RAMP LOCATIONS**

Type of Work: **ITS FREEWAY MANAGEMENT**

SIS or Non-SIS: **Yes**

Extra Description:

PHASE :	Funding Source	<2022	2021 - 2022	2022 - 2023	2023 - 2024	2024 - 2025	2025 - 2026	>2026	All Years
		Proposed Funding (in $000s)							
	DDR	453	0	0	0	0	0	0	453
	DIH	8	0	0	0	0	0	0	8
	DS	2	0	0	0	0	0	0	2
PRELIMINARY ENGINEERING	Total	463	0	0	0	0	0	0	463
	ACID	0	0	0	3,019	0	0	0	3,019
	ACSS	0	0	0	77	0	0	0	77
	SA	0	0	0	717	0	0	0	717
DESIGN/BUILD	Total	0	0	0	3,813	0	0	0	3,813

RESPONSIBLE AGENCY: **FDOT**

Item Segment TOTAL ALL Years ALL Phases: $4,276

Item Number: 446947 **Item TOTAL ALL Years ALL Phases ALL Segments: $4,276**

TPO Project No:	DT4470461
LRTP Ref:	06-09
County:	MIAMI-DADE
Roadway ID:	87000418
Lanes Exist:	2
Lanes Improved:	2
Lanes Added:	
Project Length:	0.270
District:	6

Project Description: **SR 90 / US 41 / SW 8 ST PEDESTRIAN BRIDGE ALONG SW 109 AVE & SR 90 / SW 8 ST**

Type of Work: **PEDESTRIAN/WILDLIFE OVERPASS**

SIS or Non-SIS: **No**

Extra Description:

PHASE :	Funding Source	<2022	2021 - 2022	2022 - 2023	2023 - 2024	2024 - 2025	2025 - 2026	>2026	All Years
		Proposed Funding (in $000s)							
	DIH	55	0	0	0	0	0	0	55
	EB	148	0	0	0	0	0	0	148
	TGR	1,823	0	0	0	0	0	0	1,823
PRELIMINARY ENGINEERING	Total	2,026	0	0	0	0	0	0	2,026
	DIH	0	0	271	0	0	0	0	271
	LF	0	0	141	0	0	0	0	141
	LF	0	0	8,984	0	0	0	0	8,984
	SE	0	0	1,000	0	0	0	0	1,000

DRAFT

HIGHWAYS

TPO Project No:	DT4470461
LRTP Ref:	06-09
County:	MIAMI-DADE
Roadway ID:	87000418
Lanes Exist:	2
Lanes Improved:	2
Lanes Added:	
Project Length:	0.270
District:	6

Project Description: **SR 90 / US 41 / SW 8 ST PEDESTRIAN BRIDGE ALONG SW 109 AVE & SR 90 / SW 8 ST**

Type of Work: **PEDESTRIAN/WILDLIFE OVERPASS** SIS or Non-SIS: **No**

Extra Description:

PHASE :	Funding Source	Proposed Funding (in $000s) <2022	2021 - 2022	2022 - 2023	2023 - 2024	2024 - 2025	2025 - 2026	>2026	All Years
	TALT	0	0	1,066	0	0	0	0	1,066
	TGR	0	0	1,465	0	0	0	0	1,465
CONSTRUCTION	Total	0	0	12,927	0	0	0	0	12,927

RESPONSIBLE AGENCY: **FDOT**

Item Segment TOTAL ALL Years ALL Phases: $14,953

Item Number: 447046 Item TOTAL ALL Years ALL Phases ALL Segments: $14,953

TPO Project No:	DT4471631
LRTP Ref:	06-10
County:	MIAMI-DADE
Roadway ID:	
Lanes Exist:	
Lanes Improved:	
Lanes Added:	
Project Length:	0.199
District:	6

Project Description: **SR 933 / SW 12 AVE / NW 12 AVE FROM SW 2 ST TO SW 5 ST**

Type of Work: **PEDESTRIAN SAFETY IMPROVEMENT** SIS or Non-SIS: **No**

Extra Description:

PHASE :	Funding Source	Proposed Funding (in $000s) <2022	2021 - 2022	2022 - 2023	2023 - 2024	2024 - 2025	2025 - 2026	>2026	All Years
	DDR	0	0	0	0	0	201	0	201
	DIH	0	0	0	0	0	25	0	25
PRELIMINARY ENGINEERING	Total	0	0	0	0	0	226	0	226

RESPONSIBLE AGENCY: **FDOT**

Item Segment TOTAL ALL Years ALL Phases: $226

Item Number: 447163 Item TOTAL ALL Years ALL Phases ALL Segments: $226

DRAFT

HIGHWAYS

TPO Project No:	DT4471651
LRTP Ref:	06-10
County:	MIAMI-DADE
Roadway ID:	
Lanes Exist:	
Lanes Improved:	
Lanes Added:	
Project Length:	9.595
District:	6

Project Description: **SR 826 / PALMETTO EXPWY** **FROM SOUTH OF NW 36 ST** **TO NW 154 ST**

Type of Work: **ADD LANES & RECONSTRUCT** SIS or Non-SIS: **Yes**

Extra Description:

PHASE :	Funding Source	<2022	2021 - 2022	2022 - 2023	2023 - 2024	2024 - 2025	2025 - 2026	>2026	All Years
		Proposed Funding (in $000s)							
	DDR	346	0	0	0	0	0	0	346
	DI	575	0	0	0	0	0	0	575
	DIH	21	0	0	0	0	0	0	21
	DS	34	0	0	0	0	0	0	34
	DSBD	2,986	1,977	0	0	0	0	0	4,963
PRELIMINARY ENGINEERING	**Total**	**3,962**	**1,977**	**0**	**0**	**0**	**0**	**0**	**5,939**
	DS	20	0	0	0	0	0	0	20
RAILROAD & UTILITIES	**Total**	**20**	**0**	**0**	**0**	**0**	**0**	**0**	**20**
	DDR	204	0	0	0	0	0	0	204
	DIH	51	0	0	0	0	0	0	51
	DS	381	0	0	0	0	0	0	381
PROJECT DEVELOPMENT AND ENVIRONMENTAL	**Total**	**636**	**0**	**0**	**0**	**0**	**0**	**0**	**636**
	DIH	0	331	0	0	0	0	0	331
	DSBD	0	36,809	0	0	0	0	0	36,809
DESIGN/BUILD	**Total**	**0**	**37,140**	**0**	**0**	**0**	**0**	**0**	**37,140**
	DSBD	0	0	0	1,390	0	0	0	1,390
ALTERNATIVE CONTRACTING INCENTIVES	**Total**	**0**	**0**	**0**	**1,390**	**0**	**0**	**0**	**1,390**

RESPONSIBLE AGENCY: **FDOT**

Item Segment TOTAL ALL Years ALL Phases: $45,125

Item Number: 447165 **Item TOTAL ALL Years ALL Phases ALL Segments: $45,125**

DRAFT

HIGHWAYS

TPO Project No:	DT4472141
LRTP Ref:	06-10
County:	MIAMI-DADE
Roadway ID:	87030000
Lanes Exist:	4
Lanes Improved:	4
Lanes Added:	
Project Length:	1.984
District:	6

Project Description: **SR 5 / US 1 / BISCAYNE BLVD** **AT VARIOUS INTERSECTIONS**

Type of Work: **TRAFFIC SIGNALS**

SIS or Non-SIS: **No**

Extra Description:

PHASE :	Funding Source	<2022	2021 - 2022	2022 - 2023	2023 - 2024	2024 - 2025	2025 - 2026	>2026	All Years
		Proposed Funding (in $000s)							
	DIH	0	0	0	124	0	0	0	124
	DS	0	0	0	2,794	0	0	0	2,794
CONSTRUCTION	Total	0	0	0	2,918	0	0	0	2,918

RESPONSIBLE AGENCY: **FDOT**

Item Segment TOTAL ALL Years ALL Phases: $2,918

Item Number: 447214 **Item TOTAL ALL Years ALL Phases ALL Segments: $2,918**

TPO Project No:	DT4475741
LRTP Ref:	06-10
County:	MIAMI-DADE
Roadway ID:	
Lanes Exist:	
Lanes Improved:	
Lanes Added:	
Project Length:	0.085
District:	6

Project Description: **SR 934 / NW 79ST** **AT NW 32 AVE**

Type of Work: **INTERSECTION IMPROVEMENT**

SIS or Non-SIS: **No**

Extra Description:

PHASE :	Funding Source	<2022	2021 - 2022	2022 - 2023	2023 - 2024	2024 - 2025	2025 - 2026	>2026	All Years
		Proposed Funding (in $000s)							
	ACSS	134	0	0	0	0	0	0	134
	DIH	24	0	0	0	0	0	0	24
PRELIMINARY ENGINEERING	Total	158	0	0	0	0	0	0	158
	ACSS	0	45	0	0	0	0	0	45
	DDR	0	25	23	0	0	0	0	48
	DIH	0	4	6	0	0	0	0	10
RIGHT OF WAY	Total	0	74	29	0	0	0	0	103
	ACSS	0	0	0	633	0	0	0	633
CONSTRUCTION	Total	0	0	0	633	0	0	0	633

RESPONSIBLE AGENCY: **FDOT**

Item Segment TOTAL ALL Years ALL Phases: $894

Item Number: 447574 **Item TOTAL ALL Years ALL Phases ALL Segments: $894**

DRAFT

HIGHWAYS

TPO Project No:	DT4475751
LRTP Ref:	06-10
County:	MIAMI-DADE
Roadway ID:	
Lanes Exist:	
Lanes Improved:	
Lanes Added:	
Project Length:	0.205
District:	6

Project Description: **SR 5 / US 1** **AT SW 137 AVE**

Type of Work: **INTERSECTION IMPROVEMENT** SIS or Non-SIS: **No**

Extra Description:

PHASE :	Funding Source	<2022	2021 - 2022	2022 - 2023	2023 - 2024	2024 - 2025	2025 - 2026	>2026	All Years
		Proposed Funding (in $000s)							
	ACSS	0	295	0	0	0	0	0	295
	DIH	0	35	0	0	0	0	0	35
PRELIMINARY ENGINEERING	**Total**	**0**	**330**	**0**	**0**	**0**	**0**	**0**	**330**
	ACSS	0	0	151	0	0	0	0	151
	DDR	0	0	0	30	0	0	0	30
	DIH	0	0	5	5	0	0	0	10
	DS	0	0	36	0	0	0	0	36
RIGHT OF WAY	**Total**	**0**	**0**	**192**	**35**	**0**	**0**	**0**	**227**
	ACSS	0	0	0	0	1,436	0	0	1,436
CONSTRUCTION	**Total**	**0**	**0**	**0**	**0**	**1,436**	**0**	**0**	**1,436**

RESPONSIBLE AGENCY: **FDOT**

Item Segment TOTAL ALL Years ALL Phases: $1,993

Item Number: 447575 **Item TOTAL ALL Years ALL Phases ALL Segments: $1,993**

TPO Project No:	DT4475821
LRTP Ref:	06-10
County:	MIAMI-DADE
Roadway ID:	
Lanes Exist:	
Lanes Improved:	
Lanes Added:	
Project Length:	0.200
District:	6

Project Description: **SR 5 / US 1** **AT CARIBBEAN BLVD**

Type of Work: **INTERSECTION IMPROVEMENT** SIS or Non-SIS: **No**

Extra Description:

PHASE :	Funding Source	<2022	2021 - 2022	2022 - 2023	2023 - 2024	2024 - 2025	2025 - 2026	>2026	All Years
		Proposed Funding (in $000s)							
	ACSS	0	145	0	0	0	0	0	145
	SA	0	20	0	0	0	0	0	20
PRELIMINARY ENGINEERING	**Total**	**0**	**165**	**0**	**0**	**0**	**0**	**0**	**165**
	ACSS	0	0	61	0	0	0	0	61
	DDR	0	0	30	0	0	0	0	30
	DIH	0	0	5	5	0	0	0	10

DRAFT

HIGHWAYS

TPO Project No:	DT4475821
LRTP Ref:	06-10
County:	MIAMI-DADE
Roadway ID:	
Lanes Exist:	
Lanes Improved:	
Lanes Added:	
Project Length:	0.200
District:	6

Project Description: **SR 5 / US 1** **AT CARIBBEAN BLVD**

Type of Work: **INTERSECTION IMPROVEMENT** SIS or Non-SIS: **No**

Extra Description:

PHASE :	Funding Source	Proposed Funding (in $000s) <2022	2021 - 2022	2022 - 2023	2023 - 2024	2024 - 2025	2025 - 2026	>2026	All Years
	DS	0	0	0	14	0	0	0	14
RIGHT OF WAY	Total	0	0	96	19	0	0	0	115
	ACSS	0	0	0	0	550	0	0	550
CONSTRUCTION	Total	0	0	0	0	550	0	0	550

RESPONSIBLE AGENCY: **FDOT**

Item Segment TOTAL ALL Years ALL Phases: $830

Item Number: 447582 Item TOTAL ALL Years ALL Phases ALL Segments: $830

TPO Project No:	DT4475831
LRTP Ref:	06-10
County:	MIAMI-DADE
Roadway ID:	
Lanes Exist:	
Lanes Improved:	
Lanes Added:	
Project Length:	0.148
District:	6

Project Description: **SR 959 / NW 57 AVE** **FROM NW 5 ST** **TO NW 7 ST**

Type of Work: **INTERSECTION IMPROVEMENT** SIS or Non-SIS: **No**

Extra Description:

PHASE :	Funding Source	Proposed Funding (in $000s) <2022	2021 - 2022	2022 - 2023	2023 - 2024	2024 - 2025	2025 - 2026	>2026	All Years
	ACSS	0	607	0	0	0	0	0	607
	SA	0	82	0	0	0	0	0	82
CONSTRUCTION	Total	0	689	0	0	0	0	0	689

RESPONSIBLE AGENCY: **FDOT**

Item Segment TOTAL ALL Years ALL Phases: $689

Item Number: 447583 Item TOTAL ALL Years ALL Phases ALL Segments: $689

DRAFT

HIGHWAYS

TPO Project No:	DT4475971
LRTP Ref:	06-10
County:	MIAMI-DADE
Roadway ID:	
Lanes Exist:	
Lanes Improved:	
Lanes Added:	
Project Length:	
District:	6

Project Description: **SAFE ROUTES TO SCHOOL - NORTH MIAMI BEACH SR HIGH / JOHN F KENNEDY MIDDLE SCHOOL**

Type of Work: **PEDESTRIAN SAFETY IMPROVEMENT** SIS or Non-SIS: **No**

Extra Description:

PHASE :	Funding Source	Proposed Funding (in $000s) <2022	2021 - 2022	2022 - 2023	2023 - 2024	2024 - 2025	2025 - 2026	>2026	All Years
	SA	0	0	0	0	0	101	0	101
PRELIMINARY ENGINEERING	Total	0	0	0	0	0	101	0	101

RESPONSIBLE AGENCY: **FDOT**

Item Segment TOTAL ALL Years ALL Phases: $101

Item Number: 447597 **Item TOTAL ALL Years ALL Phases ALL Segments: $101**

TPO Project No:	DT4475991
LRTP Ref:	06-10
County:	MIAMI-DADE
Roadway ID:	
Lanes Exist:	
Lanes Improved:	
Lanes Added:	
Project Length:	
District:	6

Project Description: **SAFE ROUTES TO SCHOOL - MIAMI SOUTHRIDGE SENIOR HIGH SCHOOL**

Type of Work: **PEDESTRIAN SAFETY IMPROVEMENT** SIS or Non-SIS: **No**

Extra Description:

PHASE :	Funding Source	Proposed Funding (in $000s) <2022	2021 - 2022	2022 - 2023	2023 - 2024	2024 - 2025	2025 - 2026	>2026	All Years
	SR2T	0	0	0	80	0	0	0	80
PRELIMINARY ENGINEERING	Total	0	0	0	80	0	0	0	80
	SR2T	0	0	0	0	0	123	0	123
CONSTRUCTION	Total	0	0	0	0	0	123	0	123

RESPONSIBLE AGENCY: **FDOT**

Item Segment TOTAL ALL Years ALL Phases: $203

Item Number: 447599 **Item TOTAL ALL Years ALL Phases ALL Segments: $203**

DRAFT

HIGHWAYS

TPO Project No:	DT4477231
LRTP Ref:	06-10
County:	MIAMI-DADE
Roadway ID:	87030000
Lanes Exist:	6
Lanes Improved:	6
Lanes Added:	
Project Length:	0.001
District:	6

Project Description: **SR 5 / US 1 / S DIXIE HWY** **AT SW 37 AVE / PONCE DE LEON BLVD**

Type of Work: **TRAFFIC OPS IMPROVEMENT**

SIS or Non-SIS: **No**

Extra Description:

PHASE :	Funding Source	<2022	2021 - 2022	2022 - 2023	2023 - 2024	2024 - 2025	2025 - 2026	>2026	All Years
		Proposed Funding (in $000s)							
	DDR	0	0	0	35	0	0	0	35
	DIH	0	0	0	10	0	0	0	10
PRELIMINARY ENGINEERING	Total	0	0	0	45	0	0	0	45
	DDR	0	0	0	0	106	0	0	106
	DIH	0	0	0	0	5	5	0	10
	DS	0	0	0	0	0	42	0	42
RIGHT OF WAY	Total	0	0	0	0	111	47	0	158
	DDR	0	0	0	0	0	197	0	197
CONSTRUCTION	Total	0	0	0	0	0	197	0	197

RESPONSIBLE AGENCY: **FDOT**

Item Segment TOTAL ALL Years ALL Phases: $400

Item Number: 447723 **Item TOTAL ALL Years ALL Phases ALL Segments: $400**

TPO Project No:	DT4477511
LRTP Ref:	06-10
County:	MIAMI-DADE
Roadway ID:	
Lanes Exist:	
Lanes Improved:	
Lanes Added:	
Project Length:	0.266
District:	6

Project Description: **SR 970 / DOWNTOWN DISTRIBUTOR** **FROM US 1** **TO I-95 NB BRIDGE #870475**

Type of Work: **BRIDGE - PAINTING**

SIS or Non-SIS: **No**

Extra Description:

PHASE :	Funding Source	<2022	2021 - 2022	2022 - 2023	2023 - 2024	2024 - 2025	2025 - 2026	>2026	All Years
		Proposed Funding (in $000s)							
	BRRP	0	0	150	0	0	0	0	150
	DIH	0	0	5	0	0	0	0	5
PRELIMINARY ENGINEERING	Total	0	0	155	0	0	0	0	155

RESPONSIBLE AGENCY: **FDOT**

Item Segment TOTAL ALL Years ALL Phases: $155

Item Number: 447751 **Item TOTAL ALL Years ALL Phases ALL Segments: $155**

DRAFT

HIGHWAYS

TPO Project No:	DT4477981
LRTP Ref:	06-10
County:	MIAMI-DADE
Roadway ID:	
Lanes Exist:	
Lanes Improved:	
Lanes Added:	
Project Length:	2.729
District:	6

Project Description: **SR 5 / US 1 / S DIXIE HWY** **FROM S OF SW 264 ST** **TO S OF SW 232 ST**

Type of Work: **RESURFACING** SIS or Non-SIS: **No**

Extra Description:

PHASE :	Funding Source	<2022	2021 - 2022	2022 - 2023	2023 - 2024	2024 - 2025	2025 - 2026	>2026	All Years
		Proposed Funding (in $000s)							
	SA	0	528	0	0	0	0	0	528
PRELIMINARY ENGINEERING	Total	0	528	0	0	0	0	0	528
	DDR	0	0	0	1,078	0	0	0	1,078
	SA	0	0	0	3,119	0	0	0	3,119
CONSTRUCTION	Total	0	0	0	4,197	0	0	0	4,197

RESPONSIBLE AGENCY: **FDOT**

Item Segment TOTAL ALL Years ALL Phases: $4,725

Item Number: 447798 **Item TOTAL ALL Years ALL Phases ALL Segments: $4,725**

TPO Project No:	DT4478001
LRTP Ref:	06-10
County:	MIAMI-DADE
Roadway ID:	
Lanes Exist:	
Lanes Improved:	
Lanes Added:	
Project Length:	2.612
District:	6

Project Description: **SR 860 / MIAMI GARDENS DR** **FROM WEST OF NW 27 AVE** **TO EAST OF NW 2 AVE**

Type of Work: **RESURFACING** SIS or Non-SIS: **No**

Extra Description:

PHASE :	Funding Source	<2022	2021 - 2022	2022 - 2023	2023 - 2024	2024 - 2025	2025 - 2026	>2026	All Years
		Proposed Funding (in $000s)							
	SA	0	0	652	0	0	0	0	652
PRELIMINARY ENGINEERING	Total	0	0	652	0	0	0	0	652
	DDR	0	0	0	0	2,981	0	0	2,981
	SA	0	0	0	0	2,310	0	0	2,310
CONSTRUCTION	Total	0	0	0	0	5,291	0	0	5,291

RESPONSIBLE AGENCY: **FDOT**

Item Segment TOTAL ALL Years ALL Phases: $5,943

Item Number: 447800 **Item TOTAL ALL Years ALL Phases ALL Segments: $5,943**

DRAFT

HIGHWAYS

TPO Project No:	DT4478011
LRTP Ref:	06-10
County:	MIAMI-DADE
Roadway ID:	
Lanes Exist:	
Lanes Improved:	
Lanes Added:	
Project Length:	0.999
District:	6

Project Description: **SR 860 / MIAMI GARDENS DR** **FROM WEST OF NW 2 AVE** **TO WEST OF NE 5 AVE**

Type of Work: **RESURFACING** SIS or Non-SIS: **No**

Extra Description:

PHASE :	Funding Source	<2022	2021 - 2022	2022 - 2023	2023 - 2024	2024 - 2025	2025 - 2026	>2026	All Years
		Proposed Funding (in $000s)							
	SA	0	0	274	0	0	0	0	274
PRELIMINARY ENGINEERING	Total	0	0	274	0	0	0	0	274
	SA	0	0	0	0	2,197	0	0	2,197
CONSTRUCTION	Total	0	0	0	0	2,197	0	0	2,197

RESPONSIBLE AGENCY: **FDOT**

Item Segment TOTAL ALL Years ALL Phases: $2,471

Item Number: 447801 **Item TOTAL ALL Years ALL Phases ALL Segments: $2,471**

TPO Project No:	DT4478021
LRTP Ref:	06-10
County:	MIAMI-DADE
Roadway ID:	
Lanes Exist:	
Lanes Improved:	
Lanes Added:	
Project Length:	2.247
District:	6

Project Description: **SR 5 / US 1 / S DIXIE HWY** **FROM S OF SW 232 ST** **TO S OF SW 112 AVE / SW 208 DR**

Type of Work: **RESURFACING** SIS or Non-SIS: **No**

Extra Description:

PHASE :	Funding Source	<2022	2021 - 2022	2022 - 2023	2023 - 2024	2024 - 2025	2025 - 2026	>2026	All Years
		Proposed Funding (in $000s)							
	SA	0	498	0	0	0	0	0	498
PRELIMINARY ENGINEERING	Total	0	498	0	0	0	0	0	498
	SA	0	0	0	3,919	0	0	0	3,919
CONSTRUCTION	Total	0	0	0	3,919	0	0	0	3,919

RESPONSIBLE AGENCY: **FDOT**

Item Segment TOTAL ALL Years ALL Phases: $4,417

Item Number: 447802 **Item TOTAL ALL Years ALL Phases ALL Segments: $4,417**

DRAFT

HIGHWAYS

TPO Project No:	DT4478031
LRTP Ref:	06-10
County:	MIAMI-DADE
Roadway ID:	
Lanes Exist:	
Lanes Improved:	
Lanes Added:	
Project Length:	1.997
District:	6

Project Description: **SR 953 / LEJEUNE RD / NW 42 AVE FROM N OF NW 103RD ST TO S OF NW 135TH ST**

Type of Work: **RESURFACING** SIS or Non-SIS: **No**

Extra Description:

PHASE :	Funding Source	<2022	2021 - 2022	2022 - 2023	2023 - 2024	2024 - 2025	2025 - 2026	>2026	All Years
		Proposed Funding (in $000s)							
	SA	0	0	465	0	0	0	0	465
PRELIMINARY ENGINEERING	Total	0	0	465	0	0	0	0	465
	DS	0	0	0	0	3,174	0	0	3,174
	SA	0	0	0	0	592	0	0	592
CONSTRUCTION	Total	0	0	0	0	3,766	0	0	3,766

RESPONSIBLE AGENCY: **FDOT**

Item Segment TOTAL ALL Years ALL Phases: $4,231

Item Number: 447803 Item TOTAL ALL Years ALL Phases ALL Segments: $4,231

TPO Project No:	DT4478041
LRTP Ref:	06-10
County:	MIAMI-DADE
Roadway ID:	
Lanes Exist:	
Lanes Improved:	
Lanes Added:	
Project Length:	1.339
District:	6

Project Description: **SR 959 / RED ROAD / SW-NW 57TH AVE FROM N OF SW 8TH ST TO N OF NW 11TH ST**

Type of Work: **RESURFACING** SIS or Non-SIS: **No**

Extra Description:

PHASE :	Funding Source	<2022	2021 - 2022	2022 - 2023	2023 - 2024	2024 - 2025	2025 - 2026	>2026	All Years
		Proposed Funding (in $000s)							
	SA	0	0	350	0	0	0	0	350
PRELIMINARY ENGINEERING	Total	0	0	350	0	0	0	0	350
	SA	0	0	0	0	2,822	0	0	2,822
CONSTRUCTION	Total	0	0	0	0	2,822	0	0	2,822

RESPONSIBLE AGENCY: **FDOT**

Item Segment TOTAL ALL Years ALL Phases: $3,172

Item Number: 447804 Item TOTAL ALL Years ALL Phases ALL Segments: $3,172

DRAFT

HIGHWAYS

TPO Project No:	DT4478051
LRTP Ref:	06-10
County:	MIAMI-DADE
Roadway ID:	
Lanes Exist:	
Lanes Improved:	
Lanes Added:	
Project Length:	0.454
District:	6

Project Description: **SR 916 / NW 135 ST & NW 136 ST** **FROM W OF NW 30 AVE** **TO W OF NW 27 AVE**

Type of Work: **RESURFACING** SIS or Non-SIS: **No**

Extra Description:

PHASE :	Funding Source	Proposed Funding (in $000s) <2022	2021 - 2022	2022 - 2023	2023 - 2024	2024 - 2025	2025 - 2026	>2026	All Years
	SA	0	112	0	0	0	0	0	112
PRELIMINARY ENGINEERING	Total	0	112	0	0	0	0	0	112
	SA	0	0	0	846	0	0	0	846
CONSTRUCTION	Total	0	0	0	846	0	0	0	846

RESPONSIBLE AGENCY: **FDOT**

Item Segment TOTAL ALL Years ALL Phases: $958

Item Number: 447805 **Item TOTAL ALL Years ALL Phases ALL Segments: $958**

TPO Project No:	DT4478081
LRTP Ref:	06-10
County:	MIAMI-DADE
Roadway ID:	
Lanes Exist:	
Lanes Improved:	
Lanes Added:	
Project Length:	2.546
District:	6

Project Description: **SR 90 / US 41 / SW 7 ST** **FROM EAST OF SW 27 AVE** **TO WEST OF SW 2 AVE**

Type of Work: **RESURFACING** SIS or Non-SIS: **No**

Extra Description:

PHASE :	Funding Source	Proposed Funding (in $000s) <2022	2021 - 2022	2022 - 2023	2023 - 2024	2024 - 2025	2025 - 2026	>2026	All Years
	SA	0	0	423	0	0	0	0	423
PRELIMINARY ENGINEERING	Total	0	0	423	0	0	0	0	423
	DDR	0	0	0	0	0	2,965	0	2,965
	SA	0	0	0	0	0	556	0	556
CONSTRUCTION	Total	0	0	0	0	0	3,521	0	3,521

RESPONSIBLE AGENCY: **FDOT**

Item Segment TOTAL ALL Years ALL Phases: $3,944

Item Number: 447808 **Item TOTAL ALL Years ALL Phases ALL Segments: $3,944**

DRAFT

HIGHWAYS

TPO Project No:	DT4478091
LRTP Ref:	06-10
County:	MIAMI-DADE
Roadway ID:	
Lanes Exist:	
Lanes Improved:	
Lanes Added:	
Project Length:	1.201
District:	6

Project Description: **SR 953 / LEJEUNE RD / SW 42ND AVE FROM N OF SW 8TH ST TO S OF NW 11TH ST**

Type of Work: **RESURFACING**

SIS or Non-SIS: **No**

Extra Description:

PHASE :	Funding Source	<2022	2021 - 2022	2022 - 2023	2023 - 2024	2024 - 2025	2025 - 2026	>2026	All Years
		Proposed Funding (in $000s)							
PRELIMINARY ENGINEERING	SA	0	0	348	0	0	0	0	348
	Total	0	0	348	0	0	0	0	348
CONSTRUCTION	SA	0	0	0	0	2,801	0	0	2,801
	Total	0	0	0	0	2,801	0	0	2,801

RESPONSIBLE AGENCY: **FDOT**

Item Segment TOTAL ALL Years ALL Phases: $3,149

Item Number: 447809 Item TOTAL ALL Years ALL Phases ALL Segments: $3,149

TPO Project No:	DT4478181
LRTP Ref:	06-10
County:	MIAMI-DADE
Roadway ID:	
Lanes Exist:	
Lanes Improved:	
Lanes Added:	
Project Length:	0.472
District:	6

Project Description: **SR 932 / NE 103RD ST FROM EAST OF NE 2ND AVE TO WEST OF NE 6TH AVE**

Type of Work: **RESURFACING**

SIS or Non-SIS: **No**

Extra Description:

PHASE :	Funding Source	<2022	2021 - 2022	2022 - 2023	2023 - 2024	2024 - 2025	2025 - 2026	>2026	All Years
		Proposed Funding (in $000s)							
PRELIMINARY ENGINEERING	SA	0	0	159	0	0	0	0	159
	Total	0	0	159	0	0	0	0	159
CONSTRUCTION	SA	0	0	0	0	1,258	0	0	1,258
	Total	0	0	0	0	1,258	0	0	1,258

RESPONSIBLE AGENCY: **FDOT**

Item Segment TOTAL ALL Years ALL Phases: $1,417

Item Number: 447818 Item TOTAL ALL Years ALL Phases ALL Segments: $1,417

DRAFT

HIGHWAYS

TPO Project No:	DT4478261
LRTP Ref:	06-10
County:	MIAMI-DADE
Roadway ID:	
Lanes Exist:	
Lanes Improved:	
Lanes Added:	
Project Length:	1.767
District:	6

Project Description: **SR 852 / COUNTY LINE RD** **FROM WEST OF NW 1700 BLOCK** **TO WEST OF NW 2 AVE**

Type of Work: **RESURFACING** SIS or Non-SIS: **No**

Extra Description:

PHASE :	Funding Source	Proposed Funding (in $000s) <2022	2021 - 2022	2022 - 2023	2023 - 2024	2024 - 2025	2025 - 2026	>2026	All Years
	SA	0	0	0	444	0	0	0	444
PRELIMINARY ENGINEERING	Total	0	0	0	444	0	0	0	444
	DDR	0	0	0	0	0	2,353	0	2,353
	DS	0	0	0	0	0	556	0	556
	SA	0	0	0	0	0	785	0	785
CONSTRUCTION	Total	0	0	0	0	0	3,694	0	3,694

RESPONSIBLE AGENCY: **FDOT**

Item Segment TOTAL ALL Years ALL Phases: $4,138

Item Number: 447826 **Item TOTAL ALL Years ALL Phases ALL Segments: $4,138**

TPO Project No:	DT4478271
LRTP Ref:	06-10
County:	MIAMI-DADE
Roadway ID:	
Lanes Exist:	
Lanes Improved:	
Lanes Added:	
Project Length:	1.371
District:	6

Project Description: **SR 5 / US 1 / BISCAYNE BLVD** **FROM SR 915 / NE 6 AVE** **TO NE 105 ST**

Type of Work: **RESURFACING** SIS or Non-SIS: **No**

Extra Description:

PHASE :	Funding Source	Proposed Funding (in $000s) <2022	2021 - 2022	2022 - 2023	2023 - 2024	2024 - 2025	2025 - 2026	>2026	All Years
	SA	0	0	0	287	0	0	0	287
PRELIMINARY ENGINEERING	Total	0	0	0	287	0	0	0	287
	DDR	0	0	0	0	0	1,505	0	1,505
	SA	0	0	0	0	0	868	0	868
CONSTRUCTION	Total	0	0	0	0	0	2,373	0	2,373

RESPONSIBLE AGENCY: **FDOT**

Item Segment TOTAL ALL Years ALL Phases: $2,660

Item Number: 447827 **Item TOTAL ALL Years ALL Phases ALL Segments: $2,660**

DRAFT

HIGHWAYS

TPO Project No:	DT4478281
LRTP Ref:	06-10
County:	MIAMI-DADE
Roadway ID:	
Lanes Exist:	
Lanes Improved:	
Lanes Added:	
Project Length:	2.515
District:	6

Project Description: **SR 25 / US 27 / OKEECHOBEE RD** **FROM W OF 8 AVE** **TO W OF SE 7 AVE**

Type of Work: **RESURFACING** SIS or Non-SIS: **No**

Extra Description:

PHASE :	Funding Source	Proposed Funding (in $000s) <2022	2021 - 2022	2022 - 2023	2023 - 2024	2024 - 2025	2025 - 2026	>2026	All Years
	SA	0	0	0	667	0	0	0	667
PRELIMINARY ENGINEERING	Total	0	0	0	667	0	0	0	667
	DDR	0	0	0	0	0	1,005	0	1,005
	NHRE	0	0	0	0	0	3,388	0	3,388
	SA	0	0	0	0	0	1,181	0	1,181
CONSTRUCTION	Total	0	0	0	0	0	5,574	0	5,574

RESPONSIBLE AGENCY: **FDOT**

Item Segment TOTAL ALL Years ALL Phases: $6,241

Item Number: 447828 **Item TOTAL ALL Years ALL Phases ALL Segments: $6,241**

TPO Project No:	DT4478291
LRTP Ref:	06-10
County:	MIAMI-DADE
Roadway ID:	
Lanes Exist:	
Lanes Improved:	
Lanes Added:	
Project Length:	1.964
District:	6

Project Description: **SR 953 / LEJEUNE RD / SW 42 AVE** **FROM N OF SW 40TH ST** **TO S OF SW 8TH ST**

Type of Work: **RESURFACING** SIS or Non-SIS: **No**

Extra Description:

PHASE :	Funding Source	Proposed Funding (in $000s) <2022	2021 - 2022	2022 - 2023	2023 - 2024	2024 - 2025	2025 - 2026	>2026	All Years
	SA	0	0	0	496	0	0	0	496
PRELIMINARY ENGINEERING	Total	0	0	0	496	0	0	0	496

RESPONSIBLE AGENCY: **FDOT**

Item Segment TOTAL ALL Years ALL Phases: $496

Item Number: 447829 **Item TOTAL ALL Years ALL Phases ALL Segments: $496**

DRAFT

HIGHWAYS

TPO Project No:	DT4478301
LRTP Ref:	06-10
County:	MIAMI-DADE
Roadway ID:	
Lanes Exist:	
Lanes Improved:	
Lanes Added:	
Project Length:	1.460
District:	6

Project Description: **SR 5 / US 1 / BISCAYNE BLVD** **FROM SOUTH OF NE 38 ST** **TO NE 61 ST**

Type of Work: **RESURFACING** SIS or Non-SIS: **No**

Extra Description:

PHASE :	Funding Source	<2022	2021 - 2022	2022 - 2023	2023 - 2024	2024 - 2025	2025 - 2026	>2026	All Years
		Proposed Funding (in $000s)							
	SA	0	0	0	357	0	0	0	357
PRELIMINARY ENGINEERING	Total	0	0	0	357	0	0	0	357
	DDR	0	0	0	0	0	1,875	0	1,875
	SA	0	0	0	0	0	1,091	0	1,091
CONSTRUCTION	Total	0	0	0	0	0	2,966	0	2,966

RESPONSIBLE AGENCY: **FDOT**

Item Segment TOTAL ALL Years ALL Phases: $3,323

Item Number: 447830 **Item TOTAL ALL Years ALL Phases ALL Segments: $3,323**

TPO Project No:	DT4479671
LRTP Ref:	07-72
County:	MIAMI-DADE
Roadway ID:	
Lanes Exist:	
Lanes Improved:	
Lanes Added:	
Project Length:	6.365
District:	6

Project Description: **MDPROS - LUDLAM TRAIL BRIDGE OVERPASS** **AT SW 40TH STREET (BIRD ROAD)**

Type of Work: **PEDESTRIAN/WILDLIFE OVERPASS** SIS or Non-SIS: **No**

Extra Description:

PHASE :	Funding Source	<2022	2021 - 2022	2022 - 2023	2023 - 2024	2024 - 2025	2025 - 2026	>2026	All Years
		Proposed Funding (in $000s)							
	LF	0	0	0	0	0	2,275	0	2,275
	SA	0	0	0	0	0	5	0	5
	TALT	0	0	0	0	0	53	0	53
	TALU	0	0	0	0	0	947	0	947
CONSTRUCTION	Total	0	0	0	0	0	3,280	0	3,280

RESPONSIBLE AGENCY: **FDOT**

Item Segment TOTAL ALL Years ALL Phases: $3,280

Item Number: 447967 **Item TOTAL ALL Years ALL Phases ALL Segments: $3,280**

DRAFT

HIGHWAYS

TPO Project No:	DT4479861
LRTP Ref:	06-10
County:	MIAMI-DADE
Roadway ID:	
Lanes Exist:	
Lanes Improved:	
Lanes Added:	
Project Length:	
District:	6

Project Description: **CITY OF SOUTH MIAMI - PEDESTRIAN BRIDGE**

Type of Work: **PEDESTRIAN/WILDLIFE OVERPASS** SIS or Non-SIS: **No**

Extra Description:

PHASE :	Funding Source	<2022	2021 - 2022	2022 - 2023	2023 - 2024	2024 - 2025	2025 - 2026	>2026	All Years
		Proposed Funding (in $000s)							
	DIH	0	0	0	5	0	0	0	5
	LF	0	0	0	500	0	0	0	500
PRELIMINARY ENGINEERING	Total	0	0	0	505	0	0	0	505
	LF	0	0	0	0	0	3,915	0	3,915
	SA	0	0	0	0	0	5	0	5
	TALU	0	0	0	0	0	1,000	0	1,000
CONSTRUCTION	Total	0	0	0	0	0	4,920	0	4,920

RESPONSIBLE AGENCY: **FDOT**

Item Segment TOTAL ALL Years ALL Phases: $5,425

Item Number: 447986 **Item TOTAL ALL Years ALL Phases ALL Segments: $5,425**

TPO Project No:	DT4480311
LRTP Ref:	06-10
County:	MIAMI-DADE
Roadway ID:	
Lanes Exist:	
Lanes Improved:	
Lanes Added:	
Project Length:	
District:	6

Project Description: **ITS EQUIPMENT REPLACEMENT - CONSULTANTS / GRANTS**

Type of Work: **ITS COMMUNICATION SYSTEM** SIS or Non-SIS: **No**

Extra Description:

PHASE :	Funding Source	<2022	2021 - 2022	2022 - 2023	2023 - 2024	2024 - 2025	2025 - 2026	>2026	All Years
		Proposed Funding (in $000s)							
	DS	0	0	0	0	0	868	0	868
DESIGN/BUILD	Total	0	0	0	0	0	868	0	868
	DITS	0	0	0	0	0	4,825	0	4,825
CAPITAL	Total	0	0	0	0	0	4,825	0	4,825

RESPONSIBLE AGENCY: **FDOT**

Item Segment TOTAL ALL Years ALL Phases: $5,693

Item Number: 448031 **Item TOTAL ALL Years ALL Phases ALL Segments: $5,693**

DRAFT

HIGHWAYS

TPO Project No:	DT4480611
LRTP Ref:	06-10
County:	DIST/ST-WIDE
Roadway ID:	
Lanes Exist:	
Lanes Improved:	
Lanes Added:	
Project Length:	
District:	6

Project Description: **DISTRICTWIDE TRAFFIC OPERATIONS - PUSH BUTTON DESIGN CONSULTANT**

Type of Work: **TRAFFIC OPS IMPROVEMENT**

SIS or Non-SIS: **No**

Extra Description:

PHASE :	Funding Source	Proposed Funding (in $000s) <2022	2021 - 2022	2022 - 2023	2023 - 2024	2024 - 2025	2025 - 2026	>2026	All Years
	DIH	0	0	0	5	5	5	0	15
	DS	0	0	0	500	500	500	0	1,500
PRELIMINARY ENGINEERING	Total	0	0	0	505	505	505	0	1,515

RESPONSIBLE AGENCY: **FDOT**

Item Segment TOTAL ALL Years ALL Phases: $1,515

Item Number: 448061 **Item TOTAL ALL Years ALL Phases ALL Segments: $1,515**

TPO Project No:	DT4480841
LRTP Ref:	06-10
County:	DIST/ST-WIDE
Roadway ID:	
Lanes Exist:	
Lanes Improved:	
Lanes Added:	
Project Length:	
District:	6

Project Description: **DISTRICTWIDE TRAFFIC OPERATIONS - STUDIES CONSULTANT**

Type of Work: **TRAFFIC OPS IMPROVEMENT**

SIS or Non-SIS: **No**

Extra Description:

PHASE :	Funding Source	Proposed Funding (in $000s) <2022	2021 - 2022	2022 - 2023	2023 - 2024	2024 - 2025	2025 - 2026	>2026	All Years
	DIH	0	0	0	0	0	5	0	5
	DS	0	0	0	0	0	300	0	300
PRELIMINARY ENGINEERING	Total	0	0	0	0	0	305	0	305

RESPONSIBLE AGENCY: **FDOT**

Item Segment TOTAL ALL Years ALL Phases: $305

Item Number: 448084 **Item TOTAL ALL Years ALL Phases ALL Segments: $305**

DRAFT

HIGHWAYS

TPO Project No:	DT4481751
LRTP Ref:	06-10
County:	MIAMI-DADE
Roadway ID:	
Lanes Exist:	
Lanes Improved:	
Lanes Added:	
Project Length:	3.006
District:	6

Project Description: **SR 112 / I-195 / JULIA TUTTLE CSWY WESTBOUND SHOULDER IMPROVEMENTS FAST RESPONSE**

Type of Work: **MISCELLANEOUS CONSTRUCTION** SIS or Non-SIS: **Yes**

Extra Description:

PHASE :	Funding Source	Proposed Funding (in $000s) <2022	2021 - 2022	2022 - 2023	2023 - 2024	2024 - 2025	2025 - 2026	>2026	All Years
		11	0	0	0	0	0	0	11
PRELIMINARY ENGINEERING	Total	11	0	0	0	0	0	0	11
		301	0	0	0	0	0	0	301
CONSTRUCTION	Total	301	0	0	0	0	0	0	301

RESPONSIBLE AGENCY: **FDOT**

Item Segment TOTAL ALL Years ALL Phases: $312

Item Number: 448175 Item TOTAL ALL Years ALL Phases ALL Segments: $621

TPO Project No:	DT4481752
LRTP Ref:	06-10
County:	MIAMI-DADE
Roadway ID:	
Lanes Exist:	
Lanes Improved:	
Lanes Added:	
Project Length:	2.860
District:	6

Project Description: **SR 112 / I-195 / JULIA TUTTLE CSWY EASTBOUND SHOULDER IMPROVEMENTS FAST RESPONSE**

Type of Work: **MISCELLANEOUS CONSTRUCTION** SIS or Non-SIS: **Yes**

Extra Description:

PHASE :	Funding Source	Proposed Funding (in $000s) <2022	2021 - 2022	2022 - 2023	2023 - 2024	2024 - 2025	2025 - 2026	>2026	All Years
		8	0	0	0	0	0	0	8
PRELIMINARY ENGINEERING	Total	8	0	0	0	0	0	0	8
		301	0	0	0	0	0	0	301
CONSTRUCTION	Total	301	0	0	0	0	0	0	301

RESPONSIBLE AGENCY: **FDOT**

Item Segment TOTAL ALL Years ALL Phases: $309

Item Number: 448175 Item TOTAL ALL Years ALL Phases ALL Segments: $621

DRAFT

HIGHWAYS

TPO Project No:	DT4486571
LRTP Ref:	06-10
County:	MIAMI-DADE
Roadway ID:	
Lanes Exist:	
Lanes Improved:	
Lanes Added:	
Project Length:	
District:	6

Project Description: **HIALEAH / HIALEAH GARDENS BLVD FROM NW 122 ST TO NW 138 ST**

Type of Work: **PD&E/EMO STUDY**

SIS or Non-SIS: **No**

Extra Description:

PHASE : PROJECT DEVELOPMENT AND ENVIRONMENTAL

Funding Source	<2022	2021 - 2022	2022 - 2023	2023 - 2024	2024 - 2025	2025 - 2026	>2026	All Years
	Proposed Funding (in $000s)							
SU	0	0	0	0	0	1,980	0	1,980
Total	0	0	0	0	0	1,980	0	1,980

RESPONSIBLE AGENCY: **FDOT**

Item Segment TOTAL ALL Years ALL Phases: $1,980

Item Number: 448657 Item TOTAL ALL Years ALL Phases ALL Segments: $1,980

TPO Project No:	DT4486891
LRTP Ref:	06-10
County:	MIAMI-DADE
Roadway ID:	
Lanes Exist:	
Lanes Improved:	
Lanes Added:	
Project Length:	0.010
District:	6

Project Description: **RR CROSSING #631084P AT SW 112 STR**

Type of Work: **RAIL SAFETY PROJECT**

SIS or Non-SIS: **No**

Extra Description:

PHASE : RAILROAD & UTILITIES

Funding Source	<2022	2021 - 2022	2022 - 2023	2023 - 2024	2024 - 2025	2025 - 2026	>2026	All Years
	Proposed Funding (in $000s)							
RHP	0	109	251	0	0	0	0	360
Total	0	109	251	0	0	0	0	360

RESPONSIBLE AGENCY: **FDOT**

Item Segment TOTAL ALL Years ALL Phases: $360

Item Number: 448689 Item TOTAL ALL Years ALL Phases ALL Segments: $360

DRAFT

HIGHWAYS

TPO Project No:	DT4486901
LRTP Ref:	06-10
County:	MIAMI-DADE
Roadway ID:	
Lanes Exist:	
Lanes Improved:	
Lanes Added:	
Project Length:	0.010
District:	6

Project Description: **RR CROSSING #621531L** **AT NW 32 AVE**

Type of Work: **RAIL SAFETY PROJECT** SIS or Non-SIS: **No**

Extra Description:

PHASE :	Funding Source	<2022	2021 - 2022	2022 - 2023	2023 - 2024	2024 - 2025	2025 - 2026	>2026	All Years
		Proposed Funding (in $000s)							
	RHP	0	19	0	0	0	0	0	19
RAILROAD & UTILITIES	Total	0	19	0	0	0	0	0	19

RESPONSIBLE AGENCY: **FDOT**

Item Segment TOTAL ALL Years ALL Phases: $19

Item Number: 448690 **Item TOTAL ALL Years ALL Phases ALL Segments: $19**

TPO Project No:	DT4486911
LRTP Ref:	06-10
County:	MIAMI-DADE
Roadway ID:	
Lanes Exist:	
Lanes Improved:	
Lanes Added:	
Project Length:	0.010
District:	6

Project Description: **RR CROSSING #631057T** **AT SR 90/SW 8 ST**

Type of Work: **RAIL SAFETY PROJECT** SIS or Non-SIS: **No**

Extra Description:

PHASE :	Funding Source	<2022	2021 - 2022	2022 - 2023	2023 - 2024	2024 - 2025	2025 - 2026	>2026	All Years
		Proposed Funding (in $000s)							
	RHP	0	13	0	0	0	0	0	13
RAILROAD & UTILITIES	Total	0	13	0	0	0	0	0	13

RESPONSIBLE AGENCY: **FDOT**

Item Segment TOTAL ALL Years ALL Phases: $13

Item Number: 448691 **Item TOTAL ALL Years ALL Phases ALL Segments: $13**

DRAFT

HIGHWAYS

TPO Project No:	DT4486921
LRTP Ref:	06-10
County:	MIAMI-DADE
Roadway ID:	
Lanes Exist:	
Lanes Improved:	
Lanes Added:	
Project Length:	0.010
District:	6

Project Description: **RR CROSSING #631055E** **AT SR 968/W FLAGLER ST**

Type of Work: **RAIL SAFETY PROJECT** SIS or Non-SIS: **No**

Extra Description:

PHASE :	Funding Source	<2022	2021 - 2022	2022 - 2023	2023 - 2024	2024 - 2025	2025 - 2026	>2026	All Years
		Proposed Funding (in $000s)							
	RHH	0	297	0	0	0	0	0	297
	RHP	0	156	0	0	0	0	0	156
RAILROAD & UTILITIES	Total	0	453	0	0	0	0	0	453

RESPONSIBLE AGENCY: **FDOT**

Item Segment TOTAL ALL Years ALL Phases: $453

Item Number: 448692 **Item TOTAL ALL Years ALL Phases ALL Segments: $453**

TPO Project No:	DT4488281
LRTP Ref:	06-10
County:	MIAMI-DADE
Roadway ID:	
Lanes Exist:	
Lanes Improved:	
Lanes Added:	
Project Length:	0.100
District:	6

Project Description: **SR 907 / ALTON RD** **AT 13TH ST**

Type of Work: **TRAFFIC SIGNALS** SIS or Non-SIS: **No**

Extra Description:

PHASE :	Funding Source	<2022	2021 - 2022	2022 - 2023	2023 - 2024	2024 - 2025	2025 - 2026	>2026	All Years
		Proposed Funding (in $000s)							
	DIH	65	0	0	0	0	0	0	65
PRELIMINARY ENGINEERING	Total	65	0	0	0	0	0	0	65

RESPONSIBLE AGENCY: **FDOT**

Item Segment TOTAL ALL Years ALL Phases: $65

Item Number: 448828 **Item TOTAL ALL Years ALL Phases ALL Segments: $65**

DRAFT

HIGHWAYS

TPO Project No:	DT4488291
LRTP Ref:	
County:	MIAMI-DADE
Roadway ID:	
Lanes Exist:	
Lanes Improved:	
Lanes Added:	
Project Length:	24.031
District:	6

Project Description: **LIGHTING IMPROVEMENTS AT VARIOUS LOCATIONS**

Type of Work: **LIGHTING**

SIS or Non-SIS: **Yes**

Extra Description:

PHASE :	Funding Source	<2022	2021 - 2022	2022 - 2023	2023 - 2024	2024 - 2025	2025 - 2026	>2026	All Years
		Proposed Funding (in $000s)							
	DIH	50	0	0	0	0	0	0	50
PRELIMINARY ENGINEERING	Total	50	0	0	0	0	0	0	50

RESPONSIBLE AGENCY: **FDOT**

Item Segment TOTAL ALL Years ALL Phases: $50

Item Number: 448829 **Item TOTAL ALL Years ALL Phases ALL Segments: $50**

Yearly Totals	$4,215,627	$545,947	$329,350	$290,792	$412,757	$521,925	$1,415,529	$7,731,927

HIGHWAYS *5 Year TIP Total* *$2,100,771*

DRAFT

MAINTENANCE

TPO Project No:	DT2501131
LRTP Ref:	06-09
County:	MIAMI-DADE
Roadway ID:	
Lanes Exist:	
Lanes Improved:	
Lanes Added:	
Project Length:	24.708
District:	6

Project Description: **SERVICE PATROLS SR 826 / PALMETTO EXPRESSWAY**

Type of Work: **SERVICE PATROL/FHP**

SIS or Non-SIS: **Yes**

Extra Description:

PHASE :	Funding Source	Proposed Funding (in $000s) <2022	2021 - 2022	2022 - 2023	2023 - 2024	2024 - 2025	2025 - 2026	>2026	All Years
		834	0	0	0	0	0	0	834
PRELIMINARY ENGINEERING	Total	834	0	0	0	0	0	0	834
		142	0	0	0	0	0	0	142
PROJECT DEVELOPMENT AND ENVIRONMENTAL	Total	142	0	0	0	0	0	0	142
		600	0	0	0	0	0	0	600
OPERATIONS	Total	600	0	0	0	0	0	0	600
		18,306	0	0	0	0	0	0	18,306
MAINTENANCE	Total	18,306	0	0	0	0	0	0	18,306

RESPONSIBLE AGENCY: **FDOT**

Item Segment TOTAL ALL Years ALL Phases: $19,882

Item Number: 250113 **Item TOTAL ALL Years ALL Phases ALL Segments: $54,243**

TPO Project No:	DT2501132
LRTP Ref:	06-09
County:	MIAMI-DADE
Roadway ID:	
Lanes Exist:	
Lanes Improved:	
Lanes Added:	
Project Length:	
District:	6

Project Description: **SERVICE PATROLS SR 93 / I-75**

Type of Work: **ITS FREEWAY MANAGEMENT**

SIS or Non-SIS: **Yes**

Extra Description:

PHASE :	Funding Source	Proposed Funding (in $000s) <2022	2021 - 2022	2022 - 2023	2023 - 2024	2024 - 2025	2025 - 2026	>2026	All Years
		19	0	0	0	0	0	0	19
PRELIMINARY ENGINEERING	Total	19	0	0	0	0	0	0	19
		2,152	0	0	0	0	0	0	2,152
MAINTENANCE	Total	2,152	0	0	0	0	0	0	2,152

RESPONSIBLE AGENCY: **FDOT**

Item Segment TOTAL ALL Years ALL Phases: $2,171

Item Number: 250113 **Item TOTAL ALL Years ALL Phases ALL Segments: $54,243**

DRAFT

MAINTENANCE

TPO Project No:	DT2501133
LRTP Ref:	06-09
County:	MIAMI-DADE
Roadway ID:	
Lanes Exist:	
Lanes Improved:	
Lanes Added:	
Project Length:	
District:	6

Project Description: **AUTOMATIC VEHICLE LOCATOR SERVICE PATROLS ALL STATE ROADS**

Type of Work: **ITS FREEWAY MANAGEMENT**

SIS or Non-SIS: **No**

Extra Description:

PHASE :	Funding Source	Proposed Funding (in $000s) <2022	2021 - 2022	2022 - 2023	2023 - 2024	2024 - 2025	2025 - 2026	>2026	All Years
		13	0	0	0	0	0	0	13
MAINTENANCE	Total	13	0	0	0	0	0	0	13

RESPONSIBLE AGENCY: **FDOT**

Item Segment TOTAL ALL Years ALL Phases: $13

Item Number: 250113 Item TOTAL ALL Years ALL Phases ALL Segments: $54,243

TPO Project No:	DT2501134
LRTP Ref:	06-09
County:	MIAMI-DADE
Roadway ID:	
Lanes Exist:	
Lanes Improved:	
Lanes Added:	
Project Length:	24.708
District:	6

Project Description: **SERVICE PATROLS**

Type of Work: **SERVICE PATROL/FHP**

SIS or Non-SIS: **Yes**

Extra Description:

PHASE :	Funding Source	Proposed Funding (in $000s) <2022	2021 - 2022	2022 - 2023	2023 - 2024	2024 - 2025	2025 - 2026	>2026	All Years
		203	0	0	0	0	0	0	203
PRELIMINARY ENGINEERING	Total	203	0	0	0	0	0	0	203
		10,844	0	0	0	0	0	0	10,844
MAINTENANCE	Total	10,844	0	0	0	0	0	0	10,844

RESPONSIBLE AGENCY: **FDOT**

Item Segment TOTAL ALL Years ALL Phases: $11,047

Item Number: 250113 Item TOTAL ALL Years ALL Phases ALL Segments: $54,243

DRAFT

MAINTENANCE

TPO Project No:	DT2501135
LRTP Ref:	06-09
County:	MIAMI-DADE
Roadway ID:	
Lanes Exist:	
Lanes Improved:	
Lanes Added:	
Project Length:	
District:	6

Project Description: **SERVICE PATROLS**

Type of Work: **SERVICE PATROL/FHP**

SIS or Non-SIS: **No**

Extra Description:

PHASE :	Funding Source	<2022	2021 - 2022	2022 - 2023	2023 - 2024	2024 - 2025	2025 - 2026	>2026	All Years
		Proposed Funding (in $000s)							
	DIH	0	0	0	0	0	0	0	0
	DSPC	4,993	2,597	2,670	0	0	0	0	10,260
OPERATIONS	Total	4,993	2,597	2,670	0	0	0	0	10,260
	D	2,402	0	0	0	0	0	0	2,402
MAINTENANCE	Total	2,402	0	0	0	0	0	0	2,402

RESPONSIBLE AGENCY: **FDOT**

Item Segment TOTAL ALL Years ALL Phases: $12,662

Item Number: 250113 **Item TOTAL ALL Years ALL Phases ALL Segments: $54,243**

TPO Project No:	DT2501137
LRTP Ref:	06-09
County:	MIAMI-DADE
Roadway ID:	
Lanes Exist:	
Lanes Improved:	
Lanes Added:	
Project Length:	
District:	6

Project Description: **SERVICE PATROLS**

Type of Work: **SERVICE PATROL/FHP**

SIS or Non-SIS: **No**

Extra Description:

PHASE :	Funding Source	<2022	2021 - 2022	2022 - 2023	2023 - 2024	2024 - 2025	2025 - 2026	>2026	All Years
		Proposed Funding (in $000s)							
	DSPC	0	0	0	2,747	2,818	2,903	0	8,468
OPERATIONS	Total	0	0	0	2,747	2,818	2,903	0	8,468

RESPONSIBLE AGENCY: **FDOT**

Item Segment TOTAL ALL Years ALL Phases: $8,468

Item Number: 250113 **Item TOTAL ALL Years ALL Phases ALL Segments: $54,243**

DRAFT

MAINTENANCE

TPO Project No:	DT2507822
LRTP Ref:	06-09
County:	DIST/ST-WIDE
Roadway ID:	
Lanes Exist:	
Lanes Improved:	
Lanes Added:	
Project Length:	
District:	6

Project Description: **DISTRICTWIDE / LOAD RT COMPLEX STRUCTURE LOAD RATING**

Type of Work: **BRIDGE OPERATIONS**

SIS or Non-SIS: **No**

Extra Description:

PHASE :

Funding Source	Proposed Funding (in $000s) <2022	2021 - 2022	2022 - 2023	2023 - 2024	2024 - 2025	2025 - 2026	>2026	All Years
ACBR	600	200	200	0	0	0	0	1,000
BRAC	444	0	0	0	0	0	0	444
BRAC	625	0	0	0	0	0	0	625
BRT	202	0	0	0	0	0	0	202
BRT	599	0	0	0	0	0	0	599
NHBR	406	0	0	0	0	0	0	406
SABR	400	0	0	0	0	0	0	400
MAINTENANCE Total	3,276	200	200	0	0	0	0	3,676

RESPONSIBLE AGENCY: **FDOT**

Item Segment TOTAL ALL Years ALL Phases: $3,676

Item Number: 250782 **Item TOTAL ALL Years ALL Phases ALL Segments: $4,384**

TPO Project No:	DT2507823
LRTP Ref:	06-09
County:	DIST/ST-WIDE
Roadway ID:	
Lanes Exist:	
Lanes Improved:	
Lanes Added:	
Project Length:	
District:	6

Project Description: **DISTRICTWIDE / LOAD RT COMPLEX STRUCTURE LOAD RATING**

Type of Work: **BRIDGE OPERATIONS**

SIS or Non-SIS: **No**

Extra Description:

PHASE :

Funding Source	Proposed Funding (in $000s) <2022	2021 - 2022	2022 - 2023	2023 - 2024	2024 - 2025	2025 - 2026	>2026	All Years
ACBR	0	0	0	236	236	236	0	708
MAINTENANCE Total	0	0	0	236	236	236	0	708

RESPONSIBLE AGENCY: **FDOT**

Item Segment TOTAL ALL Years ALL Phases: $708

Item Number: 250782 **Item TOTAL ALL Years ALL Phases ALL Segments: $4,384**

DRAFT

MAINTENANCE

TPO Project No:	DT2524552
LRTP Ref:	06-09
County:	MIAMI-DADE
Roadway ID:	
Lanes Exist:	
Lanes Improved:	
Lanes Added:	
Project Length:	
District:	6

Project Description: **MIAMI SHORES VILLAGE - US 1 / SR 5 AT NE 6 AVE**

Type of Work: **PERIODIC MAINTENANCE**

SIS or Non-SIS: **No**

Extra Description:

PHASE :

Funding Source	<2022	2021 - 2022	2022 - 2023	2023 - 2024	2024 - 2025	2025 - 2026	>2026	All Years
	Proposed Funding (in $000s)							
	159	0	0	0	0	0	0	159
MAINTENANCE Total	159	0	0	0	0	0	0	159

RESPONSIBLE AGENCY: **FDOT**

Item Segment TOTAL ALL Years ALL Phases: $159

Item Number: 252455 Item TOTAL ALL Years ALL Phases ALL Segments: $279

TPO Project No:	DT2524553
LRTP Ref:	06-09
County:	MIAMI-DADE
Roadway ID:	
Lanes Exist:	
Lanes Improved:	
Lanes Added:	
Project Length:	
District:	6

Project Description: **MIAMI SHORES VILLAGE - US 1 / SR 5 AT NE 6 AVE**

Type of Work: **PERIODIC MAINTENANCE**

SIS or Non-SIS: **No**

Extra Description:

PHASE :

Funding Source	<2022	2021 - 2022	2022 - 2023	2023 - 2024	2024 - 2025	2025 - 2026	>2026	All Years
	Proposed Funding (in $000s)							
D	40	20	0	0	0	0	0	60
MAINTENANCE Total	40	20	0	0	0	0	0	60

RESPONSIBLE AGENCY: **FDOT**

Item Segment TOTAL ALL Years ALL Phases: $60

Item Number: 252455 Item TOTAL ALL Years ALL Phases ALL Segments: $279

DRAFT

MAINTENANCE

TPO Project No:	DT2524554
LRTP Ref:	06-09
County:	MIAMI-DADE
Roadway ID:	
Lanes Exist:	
Lanes Improved:	
Lanes Added:	
Project Length:	
District:	6

Project Description: **MIAMI SHORES VILLAGE - LANDSCAPE MAINTENANCE AGREEMENT**

Type of Work: **PERIODIC MAINTENANCE**

SIS or Non-SIS: **No**

Extra Description:

PHASE :	Funding Source	Proposed Funding (in $000s) <2022	2021 - 2022	2022 - 2023	2023 - 2024	2024 - 2025	2025 - 2026	>2026	All Years
	D	0	0	20	20	20	0	0	60
MAINTENANCE	Total	0	0	20	20	20	0	0	60

RESPONSIBLE AGENCY: **FDOT**

Item Segment TOTAL ALL Years ALL Phases: $60

Item Number: 252455 **Item TOTAL ALL Years ALL Phases ALL Segments: $279**

TPO Project No:	DT4105681
LRTP Ref:	06-09
County:	DIST/ST-WIDE
Roadway ID:	
Lanes Exist:	
Lanes Improved:	
Lanes Added:	
Project Length:	
District:	6

Project Description: **SIGN INSPECTIONS DISTRICTWIDE**

Type of Work: **BRIDGE OPERATIONS**

SIS or Non-SIS: **No**

Extra Description:

PHASE :	Funding Source	Proposed Funding (in $000s) <2022	2021 - 2022	2022 - 2023	2023 - 2024	2024 - 2025	2025 - 2026	>2026	All Years
		2,756	0	0	0	0	0	0	2,756
MAINTENANCE	Total	2,756	0	0	0	0	0	0	2,756

RESPONSIBLE AGENCY: **FDOT**

Item Segment TOTAL ALL Years ALL Phases: $2,756

Item Number: 410568 **Item TOTAL ALL Years ALL Phases ALL Segments: $11,652**

DRAFT

MAINTENANCE

TPO Project No:	DT4105682
LRTP Ref:	06-09
County:	DIST/ST-WIDE
Roadway ID:	
Lanes Exist:	
Lanes Improved:	
Lanes Added:	
Project Length:	
District:	6

Project Description: **MAST ARM INSPECTIONS DISTRICTWIDE**

Type of Work: **BRIDGE OPERATIONS**

SIS or Non-SIS: **No**

Extra Description:

PHASE :	Funding Source	Proposed Funding (in $000s) <2022	2021 - 2022	2022 - 2023	2023 - 2024	2024 - 2025	2025 - 2026	>2026	All Years
		1,474	0	0	0	0	0	0	1,474
MAINTENANCE	Total	1,474	0	0	0	0	0	0	1,474

RESPONSIBLE AGENCY: **FDOT**

Item Segment TOTAL ALL Years ALL Phases: $1,474

Item Number: 410568 **Item TOTAL ALL Years ALL Phases ALL Segments: $11,652**

TPO Project No:	DT4105683
LRTP Ref:	06-09
County:	DIST/ST-WIDE
Roadway ID:	
Lanes Exist:	
Lanes Improved:	
Lanes Added:	
Project Length:	
District:	6

Project Description: **BRIDGE & MAINTENANCE CONSULTANT SUPPORT**

Type of Work: **BRIDGE OPERATIONS**

SIS or Non-SIS: **No**

Extra Description:

PHASE :	Funding Source	Proposed Funding (in $000s) <2022	2021 - 2022	2022 - 2023	2023 - 2024	2024 - 2025	2025 - 2026	>2026	All Years
	D	409	47	47	47	47	47	0	644
MAINTENANCE	Total	409	47	47	47	47	47	0	644

RESPONSIBLE AGENCY: **FDOT**

Item Segment TOTAL ALL Years ALL Phases: $644

Item Number: 410568 **Item TOTAL ALL Years ALL Phases ALL Segments: $11,652**

DRAFT

MAINTENANCE

TPO Project No:	DT4105684
LRTP Ref:	06-09
County:	DIST/ST-WIDE
Roadway ID:	
Lanes Exist:	
Lanes Improved:	
Lanes Added:	
Project Length:	
District:	6

Project Description: **TRAFFIC SIGNAL MAST ARMS AND HIGH MAST LIGHT POLES INSPECTIONS**

Type of Work: **BRIDGE OPERATIONS**

SIS or Non-SIS: **No**

Extra Description:

PHASE :	Funding Source	Proposed Funding (in $000s) <2022	2021 - 2022	2022 - 2023	2023 - 2024	2024 - 2025	2025 - 2026	>2026	All Years
	D	2,475	355	0	0	0	0	0	2,830
MAINTENANCE	Total	2,475	355	0	0	0	0	0	2,830

RESPONSIBLE AGENCY: **FDOT**

Item Segment TOTAL ALL Years ALL Phases: $2,830

Item Number: 410568 **Item TOTAL ALL Years ALL Phases ALL Segments: $11,652**

TPO Project No:	DT4105685
LRTP Ref:	06-09
County:	DIST/ST-WIDE
Roadway ID:	
Lanes Exist:	
Lanes Improved:	
Lanes Added:	
Project Length:	
District:	6

Project Description: **TRAFFIC SIGNAL MAST ARMS AND HIGH MAST LIGHT POLES INSPECTIONS**

Type of Work: **BRIDGE OPERATIONS**

SIS or Non-SIS: **No**

Extra Description:

PHASE :	Funding Source	Proposed Funding (in $000s) <2022	2021 - 2022	2022 - 2023	2023 - 2024	2024 - 2025	2025 - 2026	>2026	All Years
	D	0	120	240	390	465	403	0	1,618
MAINTENANCE	Total	0	120	240	390	465	403	0	1,618

RESPONSIBLE AGENCY: **FDOT**

Item Segment TOTAL ALL Years ALL Phases: $1,618

Item Number: 410568 **Item TOTAL ALL Years ALL Phases ALL Segments: $11,652**

DRAFT

MAINTENANCE

TPO Project No:	DT4105686
LRTP Ref:	06-09
County:	DIST/ST-WIDE
Roadway ID:	
Lanes Exist:	
Lanes Improved:	
Lanes Added:	
Project Length:	
District:	6

Project Description: **SIGN INSPECTIONS DISTRICTWIDE**

Type of Work: **BRIDGE OPERATIONS**

SIS or Non-SIS: **No**

Extra Description:

PHASE :	Funding Source	Proposed Funding (in $000s) <2022	2021 - 2022	2022 - 2023	2023 - 2024	2024 - 2025	2025 - 2026	>2026	All Years
	D	0	500	440	0	0	0	0	940
MAINTENANCE	Total	0	500	440	0	0	0	0	940

RESPONSIBLE AGENCY: **FDOT**

Item Segment TOTAL ALL Years ALL Phases: $940

Item Number: 410568 **Item TOTAL ALL Years ALL Phases ALL Segments: $11,652**

TPO Project No:	DT4105687
LRTP Ref:	06-09
County:	DIST/ST-WIDE
Roadway ID:	
Lanes Exist:	
Lanes Improved:	
Lanes Added:	
Project Length:	
District:	6

Project Description: **SIGN INSPECTIONS DISTRICTWIDE**

Type of Work: **BRIDGE OPERATIONS**

SIS or Non-SIS: **No**

Extra Description:

PHASE :	Funding Source	Proposed Funding (in $000s) <2022	2021 - 2022	2022 - 2023	2023 - 2024	2024 - 2025	2025 - 2026	>2026	All Years
	D	0	0	0	410	460	0	0	870
MAINTENANCE	Total	0	0	0	410	460	0	0	870

RESPONSIBLE AGENCY: **FDOT**

Item Segment TOTAL ALL Years ALL Phases: $870

Item Number: 410568 **Item TOTAL ALL Years ALL Phases ALL Segments: $11,652**

DRAFT

MAINTENANCE

TPO Project No:	DT4105688
LRTP Ref:	06-09
County:	DIST/ST-WIDE
Roadway ID:	
Lanes Exist:	
Lanes Improved:	
Lanes Added:	
Project Length:	
District:	6

Project Description: **SIGN INSPECTIONS DISTRICTWIDE**

Type of Work: **BRIDGE OPERATIONS**

SIS or Non-SIS: **No**

Extra Description:

PHASE :	Funding Source	Proposed Funding (in $000s) <2022	2021 - 2022	2022 - 2023	2023 - 2024	2024 - 2025	2025 - 2026	>2026	All Years
	D	0	0	0	0	0	520	0	520
MAINTENANCE	Total	0	0	0	0	0	520	0	520

RESPONSIBLE AGENCY: **FDOT**

Item Segment TOTAL ALL Years ALL Phases: $520

Item Number: 410568 **Item TOTAL ALL Years ALL Phases ALL Segments: $11,652**

TPO Project No:	DT4105731
LRTP Ref:	06-09
County:	DIST/ST-WIDE
Roadway ID:	
Lanes Exist:	
Lanes Improved:	
Lanes Added:	
Project Length:	
District:	6

Project Description: **M.E.I. MAINT / PERMIT INSPECTIONS**

Type of Work: **INSPECT CONSTRUCTION PROJS.**

SIS or Non-SIS: **No**

Extra Description:

PHASE :	Funding Source	Proposed Funding (in $000s) <2022	2021 - 2022	2022 - 2023	2023 - 2024	2024 - 2025	2025 - 2026	>2026	All Years
	D	19,171	234	0	0	0	0	0	19,405
	DDR	372	0	0	0	0	0	0	372
MAINTENANCE	Total	19,543	234	0	0	0	0	0	19,777

RESPONSIBLE AGENCY: **FDOT**

Item Segment TOTAL ALL Years ALL Phases: $19,777

Item Number: 410573 **Item TOTAL ALL Years ALL Phases ALL Segments: $26,256**

DRAFT

MAINTENANCE

TPO Project No:	DT4105732
LRTP Ref:	06-09
County:	DIST/ST-WIDE
Roadway ID:	
Lanes Exist:	
Lanes Improved:	
Lanes Added:	
Project Length:	
District:	6

Project Description: **M.E.I. MAINT / PERMIT INSPECTIONS**

Type of Work: **INSPECT CONSTRUCTION PROJS.** SIS or Non-SIS: **No**

Extra Description:

PHASE :

Funding Source	<2022	2021 - 2022	2022 - 2023	2023 - 2024	2024 - 2025	2025 - 2026	>2026	All Years
	Proposed Funding (in $000s)							
D	0	650	1,410	1,155	1,154	0	0	4,369
MAINTENANCE Total	0	650	1,410	1,155	1,154	0	0	4,369

RESPONSIBLE AGENCY: **FDOT**

Item Segment TOTAL ALL Years ALL Phases: $4,369

Item Number: 410573 **Item TOTAL ALL Years ALL Phases ALL Segments: $26,256**

TPO Project No:	DT4105733
LRTP Ref:	06-09
County:	DIST/ST-WIDE
Roadway ID:	
Lanes Exist:	
Lanes Improved:	
Lanes Added:	
Project Length:	
District:	6

Project Description: **M.E.I. MAINT / PERMIT INSPECTIONS**

Type of Work: **INSPECT CONSTRUCTION PROJS.** SIS or Non-SIS: **No**

Extra Description:

PHASE :

Funding Source	<2022	2021 - 2022	2022 - 2023	2023 - 2024	2024 - 2025	2025 - 2026	>2026	All Years
	Proposed Funding (in $000s)							
D	0	0	0	0	550	1,560	0	2,110
MAINTENANCE Total	0	0	0	0	550	1,560	0	2,110

RESPONSIBLE AGENCY: **FDOT**

Item Segment TOTAL ALL Years ALL Phases: $2,110

Item Number: 410573 **Item TOTAL ALL Years ALL Phases ALL Segments: $26,256**

DRAFT

MAINTENANCE

TPO Project No:	DT4139744
LRTP Ref:	06-09
County:	MIAMI-DADE
Roadway ID:	
Lanes Exist:	
Lanes Improved:	
Lanes Added:	
Project Length:	
District:	6

Project Description: **HERBICIDE MIAMI-DADE COUNTYWIDE**

Type of Work: **PERIODIC MAINTENANCE**

SIS or Non-SIS: **No**

Extra Description:

PHASE :	Funding Source	Proposed Funding (in $000s) <2022	2021 - 2022	2022 - 2023	2023 - 2024	2024 - 2025	2025 - 2026	>2026	All Years
		599	0	0	0	0	0	0	599
MAINTENANCE	Total	599	0	0	0	0	0	0	599

RESPONSIBLE AGENCY: **FDOT**

Item Segment TOTAL ALL Years ALL Phases: $599

Item Number: 413974 **Item TOTAL ALL Years ALL Phases ALL Segments: $1,521**

TPO Project No:	DT4139745
LRTP Ref:	06-09
County:	MIAMI-DADE
Roadway ID:	
Lanes Exist:	
Lanes Improved:	
Lanes Added:	
Project Length:	
District:	6

Project Description: **HERBICIDE MIAMI-DADE COUNTYWIDE**

Type of Work: **PERIODIC MAINTENANCE**

SIS or Non-SIS: **No**

Extra Description:

PHASE :	Funding Source	Proposed Funding (in $000s) <2022	2021 - 2022	2022 - 2023	2023 - 2024	2024 - 2025	2025 - 2026	>2026	All Years
		538	0	0	0	0	0	0	538
MAINTENANCE	Total	538	0	0	0	0	0	0	538

RESPONSIBLE AGENCY: **FDOT**

Item Segment TOTAL ALL Years ALL Phases: $538

Item Number: 413974 **Item TOTAL ALL Years ALL Phases ALL Segments: $1,521**

DRAFT

MAINTENANCE

TPO Project No:	DT4139748
LRTP Ref:	06-09
County:	MIAMI-DADE
Roadway ID:	
Lanes Exist:	
Lanes Improved:	
Lanes Added:	
Project Length:	
District:	6

Project Description: **HERBICIDE MIAMI-DADE COUNTY**

Type of Work: **PERIODIC MAINTENANCE**

SIS or Non-SIS: **No**

Extra Description:

PHASE :	Funding Source	Proposed Funding (in $000s) <2022	2021 - 2022	2022 - 2023	2023 - 2024	2024 - 2025	2025 - 2026	>2026	All Years
	D	140	70	0	0	0	0	0	210
MAINTENANCE	Total	140	70	0	0	0	0	0	210

RESPONSIBLE AGENCY: **FDOT**

Item Segment TOTAL ALL Years ALL Phases: $210

Item Number: 413974 **Item TOTAL ALL Years ALL Phases ALL Segments: $1,521**

TPO Project No:	DT4139749
LRTP Ref:	06-09
County:	MIAMI-DADE
Roadway ID:	
Lanes Exist:	
Lanes Improved:	
Lanes Added:	
Project Length:	
District:	6

Project Description: **HERBICIDE MIAMI-DADE COUNTY**

Type of Work: **PERIODIC MAINTENANCE**

SIS or Non-SIS: **No**

Extra Description:

PHASE :	Funding Source	Proposed Funding (in $000s) <2022	2021 - 2022	2022 - 2023	2023 - 2024	2024 - 2025	2025 - 2026	>2026	All Years
	D	0	0	58	58	58	0	0	174
MAINTENANCE	Total	0	0	58	58	58	0	0	174

RESPONSIBLE AGENCY: **FDOT**

Item Segment TOTAL ALL Years ALL Phases: $174

Item Number: 413974 **Item TOTAL ALL Years ALL Phases ALL Segments: $1,521**

DRAFT

MAINTENANCE

TPO Project No:	DT4142931
LRTP Ref:	06-09
County:	MIAMI-DADE
Roadway ID:	
Lanes Exist:	
Lanes Improved:	
Lanes Added:	
Project Length:	
District:	6

Project Description: **MIAMI-DADE COUNTYWIDE - MONROE COUNTY LINE TO BROWARD COUNTY LINE**

Type of Work: **SIGNING/PAVEMENT MARKINGS**

SIS or Non-SIS: **No**

Extra Description:

PHASE :	Funding Source	Proposed Funding (in $000s) <2022	2021 - 2022	2022 - 2023	2023 - 2024	2024 - 2025	2025 - 2026	>2026	All Years
		2,357	0	0	0	0	0	0	2,357
MAINTENANCE	Total	2,357	0	0	0	0	0	0	2,357

RESPONSIBLE AGENCY: **FDOT**

Item Segment TOTAL ALL Years ALL Phases: $2,357

Item Number: 414293 **Item TOTAL ALL Years ALL Phases ALL Segments: $6,086**

TPO Project No:	DT4142932
LRTP Ref:	06-09
County:	MIAMI-DADE
Roadway ID:	
Lanes Exist:	
Lanes Improved:	
Lanes Added:	
Project Length:	
District:	6

Project Description: **MIAMI-DADE COUNTYWIDE - MONROE COUNTY LINE TO BROWARD COUNTY LINE**

Type of Work: **SIGNING/PAVEMENT MARKINGS**

SIS or Non-SIS: **No**

Extra Description:

PHASE :	Funding Source	Proposed Funding (in $000s) <2022	2021 - 2022	2022 - 2023	2023 - 2024	2024 - 2025	2025 - 2026	>2026	All Years
		594	0	0	0	0	0	0	594
MAINTENANCE	Total	594	0	0	0	0	0	0	594

RESPONSIBLE AGENCY: **FDOT**

Item Segment TOTAL ALL Years ALL Phases: $594

Item Number: 414293 **Item TOTAL ALL Years ALL Phases ALL Segments: $6,086**

DRAFT

MAINTENANCE

TPO Project No:	DT4142933
LRTP Ref:	06-09
County:	MIAMI-DADE
Roadway ID:	
Lanes Exist:	
Lanes Improved:	
Lanes Added:	
Project Length:	
District:	6

Project Description: **MIAMI-DADE COUNTYWIDE - PAVEMENT MARKINGS FROM BROWARD TO MONROE LINES.**

Type of Work: **SIGNING/PAVEMENT MARKINGS** SIS or Non-SIS: **No**

Extra Description:

PHASE :	Funding Source	Proposed Funding (in $000s) <2022	2021 - 2022	2022 - 2023	2023 - 2024	2024 - 2025	2025 - 2026	>2026	All Years
		376	0	0	0	0	0	0	376
MAINTENANCE	Total	376	0	0	0	0	0	0	376

RESPONSIBLE AGENCY: **FDOT**

Item Segment TOTAL ALL Years ALL Phases: $376

Item Number: 414293 Item TOTAL ALL Years ALL Phases ALL Segments: $6,086

TPO Project No:	DT4142935
LRTP Ref:	06-09
County:	MIAMI-DADE
Roadway ID:	
Lanes Exist:	
Lanes Improved:	
Lanes Added:	
Project Length:	
District:	6

Project Description: **MIAMI-DADE COUNTY - STRIPING PHASE 1**

Type of Work: **SIGNING/PAVEMENT MARKINGS** SIS or Non-SIS: **No**

Extra Description:

PHASE :	Funding Source	Proposed Funding (in $000s) <2022	2021 - 2022	2022 - 2023	2023 - 2024	2024 - 2025	2025 - 2026	>2026	All Years
		658	0	0	0	0	0	0	658
MAINTENANCE	Total	658	0	0	0	0	0	0	658

RESPONSIBLE AGENCY: **FDOT**

Item Segment TOTAL ALL Years ALL Phases: $658

Item Number: 414293 Item TOTAL ALL Years ALL Phases ALL Segments: $6,086

DRAFT

MAINTENANCE

TPO Project No:	DT4142936
LRTP Ref:	06-09
County:	MIAMI-DADE
Roadway ID:	
Lanes Exist:	
Lanes Improved:	
Lanes Added:	
Project Length:	
District:	6

Project Description: **RPM INSTALLATION MIAMI-DADE COUNTYWIDE**

Type of Work: **SIGNING/PAVEMENT MARKINGS**

SIS or Non-SIS: **No**

Extra Description:

PHASE :	Funding Source	Proposed Funding (in $000s) <2022	2021 - 2022	2022 - 2023	2023 - 2024	2024 - 2025	2025 - 2026	>2026	All Years
		801	0	0	0	0	0	0	801
MAINTENANCE	Total	801	0	0	0	0	0	0	801

RESPONSIBLE AGENCY: **FDOT**

Item Segment TOTAL ALL Years ALL Phases: $801

Item Number: 414293 **Item TOTAL ALL Years ALL Phases ALL Segments: $6,086**

TPO Project No:	DT4142937
LRTP Ref:	06-09
County:	MIAMI-DADE
Roadway ID:	
Lanes Exist:	
Lanes Improved:	
Lanes Added:	
Project Length:	
District:	6

Project Description: **RPM INSTALLATION MIAMI-DADE COUNTY**

Type of Work: **SIGNING/PAVEMENT MARKINGS**

SIS or Non-SIS: **No**

Extra Description:

PHASE :	Funding Source	Proposed Funding (in $000s) <2022	2021 - 2022	2022 - 2023	2023 - 2024	2024 - 2025	2025 - 2026	>2026	All Years
		100	0	0	0	0	0	0	100
MAINTENANCE	Total	100	0	0	0	0	0	0	100

RESPONSIBLE AGENCY: **FDOT**

Item Segment TOTAL ALL Years ALL Phases: $100

Item Number: 414293 **Item TOTAL ALL Years ALL Phases ALL Segments: $6,086**

DRAFT

MAINTENANCE

TPO Project No:	DT4142938
LRTP Ref:	06-09
County:	MIAMI-DADE
Roadway ID:	
Lanes Exist:	
Lanes Improved:	
Lanes Added:	
Project Length:	
District:	6

Project Description: **RPM INSTALLATION MIAMI-DADE COUNTY**

Type of Work: **SIGNING/PAVEMENT MARKINGS**

SIS or Non-SIS: **No**

Extra Description:

PHASE :	Funding Source	Proposed Funding (in $000s) <2022	2021 - 2022	2022 - 2023	2023 - 2024	2024 - 2025	2025 - 2026	>2026	All Years
	D	200	200	200	0	0	0	0	600
MAINTENANCE	Total	200	200	200	0	0	0	0	600

RESPONSIBLE AGENCY: **FDOT**

Item Segment TOTAL ALL Years ALL Phases: $600

Item Number: 414293 **Item TOTAL ALL Years ALL Phases ALL Segments: $6,086**

TPO Project No:	DT4142939
LRTP Ref:	06-09
County:	MIAMI-DADE
Roadway ID:	
Lanes Exist:	
Lanes Improved:	
Lanes Added:	
Project Length:	
District:	6

Project Description: **RPM INSTALLATION MIAMI-DADE COUNTY**

Type of Work: **SIGNING/PAVEMENT MARKINGS**

SIS or Non-SIS: **No**

Extra Description:

PHASE :	Funding Source	Proposed Funding (in $000s) <2022	2021 - 2022	2022 - 2023	2023 - 2024	2024 - 2025	2025 - 2026	>2026	All Years
	D	0	0	0	200	200	200	0	600
MAINTENANCE	Total	0	0	0	200	200	200	0	600

RESPONSIBLE AGENCY: **FDOT**

Item Segment TOTAL ALL Years ALL Phases: $600

Item Number: 414293 **Item TOTAL ALL Years ALL Phases ALL Segments: $6,086**

DRAFT

MAINTENANCE

TPO Project No:	DT4188282
LRTP Ref:	06-10
County:	DIST/ST-WIDE
Roadway ID:	
Lanes Exist:	
Lanes Improved:	
Lanes Added:	
Project Length:	
District:	6

Project Description: **DISTRICTWIDE MOVABLE BRIDGE ASSET MAINTENANCE**

Type of Work: **BRIDGE-ROUTINE MAINTENANCE**

SIS or Non-SIS: **No**

Extra Description:

PHASE :	Funding Source	Proposed Funding (in $000s) <2022	2021 - 2022	2022 - 2023	2023 - 2024	2024 - 2025	2025 - 2026	>2026	All Years
	D	3,451	4,458	4,458	4,458	4,458	4,458	0	25,741
MAINTENANCE	Total	3,451	4,458	4,458	4,458	4,458	4,458	0	25,741

RESPONSIBLE AGENCY: **FDOT**

Item Segment TOTAL ALL Years ALL Phases: $25,741

Item Number: 418828 **Item TOTAL ALL Years ALL Phases ALL Segments: $25,741**

TPO Project No:	DT4243091
LRTP Ref:	06-10
County:	MIAMI-DADE
Roadway ID:	
Lanes Exist:	
Lanes Improved:	
Lanes Added:	
Project Length:	0.011
District:	6

Project Description: **SR 25 / OKEECHOBEE RD FEC BRIDGE @ RAMP 368.35 CROSSING #272752Y**

Type of Work: **RAILROAD CROSSING**

SIS or Non-SIS: **No**

Extra Description:

PHASE :	Funding Source	Proposed Funding (in $000s) <2022	2021 - 2022	2022 - 2023	2023 - 2024	2024 - 2025	2025 - 2026	>2026	All Years
		98	0	0	0	0	0	0	98
RAILROAD & UTILITIES	Total	98	0	0	0	0	0	0	98

RESPONSIBLE AGENCY: **FDOT**

Item Segment TOTAL ALL Years ALL Phases: $98

Item Number: 424309 **Item TOTAL ALL Years ALL Phases ALL Segments: $112**

DRAFT

MAINTENANCE

TPO Project No:	DT4243092
LRTP Ref:	06-10
County:	MIAMI-DADE
Roadway ID:	
Lanes Exist:	
Lanes Improved:	
Lanes Added:	
Project Length:	0.011
District:	6

Project Description: **SR 25 / OKEECHOBEE RD FEC BRIDGE @ RAMP 368.35 CROSSING #272752Y**

Type of Work: **BRIDGE-ROUTINE MAINTENANCE**

SIS or Non-SIS: **No**

Extra Description:

PHASE :	Funding Source	Proposed Funding (in $000s) <2022	2021 - 2022	2022 - 2023	2023 - 2024	2024 - 2025	2025 - 2026	>2026	All Years
		14	0	0	0	0	0	0	14
MAINTENANCE	Total	**14**	**0**	**0**	**0**	**0**	**0**	**0**	**14**

RESPONSIBLE AGENCY: **FDOT**

Item Segment TOTAL ALL Years ALL Phases: $14

Item Number: 424309 **Item TOTAL ALL Years ALL Phases ALL Segments: $112**

TPO Project No:	DT4254021
LRTP Ref:	06-10
County:	DIST/ST-WIDE
Roadway ID:	
Lanes Exist:	
Lanes Improved:	
Lanes Added:	
Project Length:	
District:	6

Project Description: **DISTRICTWIDE LANDSCAPE DESIGN CONSULTANT**

Type of Work: **LANDSCAPING**

SIS or Non-SIS: **No**

Extra Description:

PHASE :	Funding Source	Proposed Funding (in $000s) <2022	2021 - 2022	2022 - 2023	2023 - 2024	2024 - 2025	2025 - 2026	>2026	All Years
	DIH	136	20	20	20	20	0	0	216
	DS	4,121	300	100	0	0	0	0	4,521
PRELIMINARY ENGINEERING	Total	**4,257**	**320**	**120**	**20**	**20**	**0**	**0**	**4,737**
	D	41	0	0	0	0	0	0	41
MAINTENANCE	Total	**41**	**0**	**0**	**0**	**0**	**0**	**0**	**41**

RESPONSIBLE AGENCY: **FDOT**

Item Segment TOTAL ALL Years ALL Phases: $4,778

Item Number: 425402 **Item TOTAL ALL Years ALL Phases ALL Segments: $6,668**

DRAFT

MAINTENANCE

TPO Project No:	DT4254022
LRTP Ref:	06-10
County:	DIST/ST-WIDE
Roadway ID:	
Lanes Exist:	
Lanes Improved:	
Lanes Added:	
Project Length:	
District:	6

Project Description: **DISTRICTWIDE LANDSCAPE DESIGN CONSULTANT**

Type of Work: **LANDSCAPING**

SIS or Non-SIS: **No**

Extra Description:

PHASE :

Funding Source	<2022	2021 - 2022	2022 - 2023	2023 - 2024	2024 - 2025	2025 - 2026	>2026	All Years
	Proposed Funding (in $000s)							
DIH	20	20	20	20	20	0	0	100
DS	75	150	200	150	50	0	0	625
PRELIMINARY ENGINEERING Total	95	170	220	170	70	0	0	725

RESPONSIBLE AGENCY: **FDOT**

Item Segment TOTAL ALL Years ALL Phases: $725

Item Number: 425402 **Item TOTAL ALL Years ALL Phases ALL Segments: $6,668**

TPO Project No:	DT4254023
LRTP Ref:	06-10
County:	DIST/ST-WIDE
Roadway ID:	
Lanes Exist:	
Lanes Improved:	
Lanes Added:	
Project Length:	
District:	6

Project Description: **DISTRICTWIDE LANDSCAPE DESIGN CONSULTANT**

Type of Work: **LANDSCAPING**

SIS or Non-SIS: **No**

Extra Description:

PHASE :

Funding Source	<2022	2021 - 2022	2022 - 2023	2023 - 2024	2024 - 2025	2025 - 2026	>2026	All Years
	Proposed Funding (in $000s)							
DIH	20	20	20	20	20	0	0	100
DS	75	150	200	150	150	0	0	725
PRELIMINARY ENGINEERING Total	95	170	220	170	170	0	0	825

RESPONSIBLE AGENCY: **FDOT**

Item Segment TOTAL ALL Years ALL Phases: $825

Item Number: 425402 **Item TOTAL ALL Years ALL Phases ALL Segments: $6,668**

DRAFT

MAINTENANCE

TPO Project No:	DT4254024
LRTP Ref:	06-10
County:	DIST/ST-WIDE
Roadway ID:	
Lanes Exist:	
Lanes Improved:	
Lanes Added:	
Project Length:	
District:	6

Project Description: **DISTRICTWIDE LANDSCAPE DESIGN CONSULTANT**

Type of Work: **LANDSCAPING**

SIS or Non-SIS: **No**

Extra Description:

PHASE :

Funding Source	<2022	2021 - 2022	2022 - 2023	2023 - 2024	2024 - 2025	2025 - 2026	>2026	All Years
	Proposed Funding (in $000s)							
DIH	0	0	0	0	0	20	0	20
DS	0	0	0	0	0	150	0	150
PRELIMINARY ENGINEERING Total	0	0	0	0	0	170	0	170

RESPONSIBLE AGENCY: **FDOT**

Item Segment TOTAL ALL Years ALL Phases: $170

Item Number: 425402 **Item TOTAL ALL Years ALL Phases ALL Segments: $6,668**

TPO Project No:	DT4254025
LRTP Ref:	06-10
County:	DIST/ST-WIDE
Roadway ID:	
Lanes Exist:	
Lanes Improved:	
Lanes Added:	
Project Length:	
District:	6

Project Description: **DISTRICTWIDE LANDSCAPE DESIGN CONSULTANT**

Type of Work: **LANDSCAPING**

SIS or Non-SIS: **No**

Extra Description:

PHASE :

Funding Source	<2022	2021 - 2022	2022 - 2023	2023 - 2024	2024 - 2025	2025 - 2026	>2026	All Years
	Proposed Funding (in $000s)							
DIH	0	0	0	0	0	20	0	20
DS	0	0	0	0	0	150	0	150
PRELIMINARY ENGINEERING Total	0	0	0	0	0	170	0	170

RESPONSIBLE AGENCY: **FDOT**

Item Segment TOTAL ALL Years ALL Phases: $170

Item Number: 425402 **Item TOTAL ALL Years ALL Phases ALL Segments: $6,668**

DRAFT

MAINTENANCE

TPO Project No:	DT4283271
LRTP Ref:	06-10
County:	DIST/ST-WIDE
Roadway ID:	
Lanes Exist:	
Lanes Improved:	
Lanes Added:	
Project Length:	
District:	6

Project Description: **SPECIALIZED CONSULTANT SERVICES NPDES PROGRAM**

Type of Work: **DRAINAGE IMPROVEMENTS**

SIS or Non-SIS: **No**

Extra Description:

PHASE :	Funding Source	Proposed Funding (in $000s) <2022	2021 - 2022	2022 - 2023	2023 - 2024	2024 - 2025	2025 - 2026	>2026	All Years
		673	0	0	0	0	0	0	673
MAINTENANCE	Total	673	0	0	0	0	0	0	673

RESPONSIBLE AGENCY: **FDOT**

Item Segment TOTAL ALL Years ALL Phases: $673

Item Number: 428327 **Item TOTAL ALL Years ALL Phases ALL Segments: $3,371**

TPO Project No:	DT4283272
LRTP Ref:	06-10
County:	DIST/ST-WIDE
Roadway ID:	
Lanes Exist:	
Lanes Improved:	
Lanes Added:	
Project Length:	
District:	6

Project Description: **SPECIALIZED CONSULTANT SERVICES NPDES PROGRAM**

Type of Work: **DRAINAGE IMPROVEMENTS**

SIS or Non-SIS: **No**

Extra Description:

PHASE :	Funding Source	Proposed Funding (in $000s) <2022	2021 - 2022	2022 - 2023	2023 - 2024	2024 - 2025	2025 - 2026	>2026	All Years
		1,500	0	0	0	0	0	0	1,500
MAINTENANCE	Total	1,500	0	0	0	0	0	0	1,500

RESPONSIBLE AGENCY: **FDOT**

Item Segment TOTAL ALL Years ALL Phases: $1,500

Item Number: 428327 **Item TOTAL ALL Years ALL Phases ALL Segments: $3,371**

DRAFT

MAINTENANCE

TPO Project No:	DT4283273
LRTP Ref:	06-10
County:	DIST/ST-WIDE
Roadway ID:	
Lanes Exist:	
Lanes Improved:	
Lanes Added:	
Project Length:	
District:	6

Project Description: **SPECIALIZED CONSULTANT SERVICES NPDES PROGRAM**

Type of Work: **DRAINAGE IMPROVEMENTS**

SIS or Non-SIS: **No**

Extra Description:

PHASE :	Funding Source	Proposed Funding (in $000s) <2022	2021 - 2022	2022 - 2023	2023 - 2024	2024 - 2025	2025 - 2026	>2026	All Years
	D	898	150	150	0	0	0	0	1,198
MAINTENANCE	Total	898	150	150	0	0	0	0	1,198

RESPONSIBLE AGENCY: **FDOT**

Item Segment TOTAL ALL Years ALL Phases: $1,198

Item Number: 428327 **Item TOTAL ALL Years ALL Phases ALL Segments: $3,371**

TPO Project No:	DT4283451
LRTP Ref:	06-10
County:	DIST/ST-WIDE
Roadway ID:	
Lanes Exist:	
Lanes Improved:	
Lanes Added:	
Project Length:	
District:	6

Project Description: **DISTRICTWIDE NPDES PUSH BUTTON DRAINAGE & TECH CONSULT SERVICE & GIS SUP**

Type of Work: **DRAINAGE IMPROVEMENTS**

SIS or Non-SIS: **No**

Extra Description:

PHASE :	Funding Source	Proposed Funding (in $000s) <2022	2021 - 2022	2022 - 2023	2023 - 2024	2024 - 2025	2025 - 2026	>2026	All Years
		1,167	0	0	0	0	0	0	1,167
MAINTENANCE	Total	1,167	0	0	0	0	0	0	1,167

RESPONSIBLE AGENCY: **FDOT**

Item Segment TOTAL ALL Years ALL Phases: $1,167

Item Number: 428345 **Item TOTAL ALL Years ALL Phases ALL Segments: $5,823**

DRAFT

MAINTENANCE

TPO Project No:	DT4283452
LRTP Ref:	06-10
County:	DIST/ST-WIDE
Roadway ID:	
Lanes Exist:	
Lanes Improved:	
Lanes Added:	
Project Length:	
District:	6

Project Description: **DISTRICTWIDE NPDES PUSH BUTTON DRAINAGE & TECH CONSULT SERVICE & GIS SUP**

Type of Work: **DRAINAGE IMPROVEMENTS**

SIS or Non-SIS: **No**

Extra Description:

PHASE :	Funding Source	Proposed Funding (in $000s) <2022	2021 - 2022	2022 - 2023	2023 - 2024	2024 - 2025	2025 - 2026	>2026	All Years
		1,411	0	0	0	0	0	0	1,411
MAINTENANCE	Total	1,411	0	0	0	0	0	0	1,411

RESPONSIBLE AGENCY: **FDOT**

Item Segment TOTAL ALL Years ALL Phases: $1,411

Item Number: 428345 **Item TOTAL ALL Years ALL Phases ALL Segments: $5,823**

TPO Project No:	DT4283453
LRTP Ref:	06-10
County:	DIST/ST-WIDE
Roadway ID:	
Lanes Exist:	
Lanes Improved:	
Lanes Added:	
Project Length:	
District:	6

Project Description: **DISTRICTWIDE NPDES PUSH BUTTON DRAINAGE & TECH CONSULT SERVICE**

Type of Work: **DRAINAGE IMPROVEMENTS**

SIS or Non-SIS: **No**

Extra Description:

PHASE :	Funding Source	Proposed Funding (in $000s) <2022	2021 - 2022	2022 - 2023	2023 - 2024	2024 - 2025	2025 - 2026	>2026	All Years
		6	0	0	0	0	0	0	6
PRELIMINARY ENGINEERING	Total	6	0	0	0	0	0	0	6
		1,439	0	0	0	0	0	0	1,439
MAINTENANCE	Total	1,439	0	0	0	0	0	0	1,439

RESPONSIBLE AGENCY: **FDOT**

Item Segment TOTAL ALL Years ALL Phases: $1,445

Item Number: 428345 **Item TOTAL ALL Years ALL Phases ALL Segments: $5,823**

DRAFT

MAINTENANCE

TPO Project No:	DT4283454
LRTP Ref:	06-10
County:	DIST/ST-WIDE
Roadway ID:	
Lanes Exist:	
Lanes Improved:	
Lanes Added:	
Project Length:	
District:	6

Project Description: **DISTRICTWIDE NPDES PUSH BUTTON DRAINAGE & TECH CONSULT SERVICE**

Type of Work: **DRAINAGE IMPROVEMENTS**

SIS or Non-SIS: **No**

Extra Description:

PHASE :	Funding Source	Proposed Funding (in $000s) <2022	2021 - 2022	2022 - 2023	2023 - 2024	2024 - 2025	2025 - 2026	>2026	All Years
	D	1,250	100	0	0	0	0	0	1,350
MAINTENANCE	Total	1,250	100	0	0	0	0	0	1,350

RESPONSIBLE AGENCY: **FDOT**

Item Segment TOTAL ALL Years ALL Phases: $1,350

Item Number: 428345 **Item TOTAL ALL Years ALL Phases ALL Segments: $5,823**

TPO Project No:	DT4283455
LRTP Ref:	06-10
County:	DIST/ST-WIDE
Roadway ID:	
Lanes Exist:	
Lanes Improved:	
Lanes Added:	
Project Length:	
District:	6

Project Description: **DISTRICTWIDE NPDES PUSH BUTTON DRAINAGE & TECH CONSULTANT SERVICES**

Type of Work: **DRAINAGE IMPROVEMENTS**

SIS or Non-SIS: **No**

Extra Description:

PHASE :	Funding Source	Proposed Funding (in $000s) <2022	2021 - 2022	2022 - 2023	2023 - 2024	2024 - 2025	2025 - 2026	>2026	All Years
	D	0	50	100	100	50	0	0	300
MAINTENANCE	Total	0	50	100	100	50	0	0	300

RESPONSIBLE AGENCY: **FDOT**

Item Segment TOTAL ALL Years ALL Phases: $300

Item Number: 428345 **Item TOTAL ALL Years ALL Phases ALL Segments: $5,823**

DRAFT

MAINTENANCE

TPO Project No:	DT4283456
LRTP Ref:	06-10
County:	DIST/ST-WIDE
Roadway ID:	
Lanes Exist:	
Lanes Improved:	
Lanes Added:	
Project Length:	
District:	6

Project Description: **DISTRICTWIDE NPDES PUSH BUTTON DRAINAGE & TECH CONSULTANT SERVICES**

Type of Work: **DRAINAGE IMPROVEMENTS**

SIS or Non-SIS: **No**

Extra Description:

PHASE :	Funding Source	Proposed Funding (in $000s) <2022	2021 - 2022	2022 - 2023	2023 - 2024	2024 - 2025	2025 - 2026	>2026	All Years
	D	0	0	0	0	50	100	0	150
MAINTENANCE	Total	0	0	0	0	50	100	0	150

RESPONSIBLE AGENCY: **FDOT**

Item Segment TOTAL ALL Years ALL Phases: $150

Item Number: 428345 **Item TOTAL ALL Years ALL Phases ALL Segments: $5,823**

TPO Project No:	DT4302751
LRTP Ref:	06-10
County:	MIAMI-DADE
Roadway ID:	
Lanes Exist:	
Lanes Improved:	
Lanes Added:	
Project Length:	
District:	6

Project Description: **NPDES PROGRAM MIAMI DADE COUNTYWIDE MAPPING OF DRAINAGE INFRASTRUCTURE**

Type of Work: **PRELIMINARY ENGINEERING**

SIS or Non-SIS: **No**

Extra Description:

PHASE :	Funding Source	Proposed Funding (in $000s) <2022	2021 - 2022	2022 - 2023	2023 - 2024	2024 - 2025	2025 - 2026	>2026	All Years
		2,420	0	0	0	0	0	0	2,420
MAINTENANCE	Total	2,420	0	0	0	0	0	0	2,420

RESPONSIBLE AGENCY: **FDOT**

Item Segment TOTAL ALL Years ALL Phases: $2,420

Item Number: 430275 **Item TOTAL ALL Years ALL Phases ALL Segments: $8,411**

DRAFT

MAINTENANCE

TPO Project No:	DT4302752
LRTP Ref:	06-10
County:	MIAMI-DADE
Roadway ID:	
Lanes Exist:	
Lanes Improved:	
Lanes Added:	
Project Length:	
District:	6

Project Description: **NPDES PROGRAM MIAMI DADE COUNTYWIDE MAPPING OF DRAINAGE INFRASTRUCTURE**

Type of Work: **PRELIMINARY ENGINEERING**

SIS or Non-SIS: **No**

Extra Description:

PHASE :	Funding Source	Proposed Funding (in $000s) <2022	2021 - 2022	2022 - 2023	2023 - 2024	2024 - 2025	2025 - 2026	>2026	All Years
	D	3,101	650	0	0	0	0	0	3,751
MAINTENANCE	Total	3,101	650	0	0	0	0	0	3,751

RESPONSIBLE AGENCY: **FDOT**

Item Segment TOTAL ALL Years ALL Phases: $3,751

Item Number: 430275 **Item TOTAL ALL Years ALL Phases ALL Segments: $8,411**

TPO Project No:	DT4302753
LRTP Ref:	06-10
County:	MIAMI-DADE
Roadway ID:	
Lanes Exist:	
Lanes Improved:	
Lanes Added:	
Project Length:	
District:	6

Project Description: **NPDES PROGRAM MIAMI DADE COUNTYWIDE MAPPING OF DRAINAGE INFRASTRUCTURE**

Type of Work: **PRELIMINARY ENGINEERING**

SIS or Non-SIS: **No**

Extra Description:

PHASE :	Funding Source	Proposed Funding (in $000s) <2022	2021 - 2022	2022 - 2023	2023 - 2024	2024 - 2025	2025 - 2026	>2026	All Years
	D	0	0	560	560	560	560	0	2,240
MAINTENANCE	Total	0	0	560	560	560	560	0	2,240

RESPONSIBLE AGENCY: **FDOT**

Item Segment TOTAL ALL Years ALL Phases: $2,240

Item Number: 430275 **Item TOTAL ALL Years ALL Phases ALL Segments: $8,411**

DRAFT

MAINTENANCE

TPO Project No:	DT4329071
LRTP Ref:	06-09
County:	DIST/ST-WIDE
Roadway ID:	
Lanes Exist:	
Lanes Improved:	
Lanes Added:	
Project Length:	
District:	6

Project Description: **DISTRICTWIDE LOCAL GOVERNMENT IN-DEPTH BRIDGE INSPECTION**

Type of Work: **BRIDGE OPERATIONS**

SIS or Non-SIS: **No**

Extra Description:

PHASE :	Funding Source	Proposed Funding (in $000s) <2022	2021 - 2022	2022 - 2023	2023 - 2024	2024 - 2025	2025 - 2026	>2026	All Years
		2,066	0	0	0	0	0	0	2,066
MAINTENANCE	Total	2,066	0	0	0	0	0	0	2,066

RESPONSIBLE AGENCY: **FDOT**

Item Segment TOTAL ALL Years ALL Phases: $2,066

Item Number: 432907 **Item TOTAL ALL Years ALL Phases ALL Segments: $4,686**

TPO Project No:	DT4329072
LRTP Ref:	06-09
County:	DIST/ST-WIDE
Roadway ID:	
Lanes Exist:	
Lanes Improved:	
Lanes Added:	
Project Length:	
District:	6

Project Description: **DISTRICTWIDE LOCAL GOVERNMENT IN-DEPTH BRIDGE INSPECTION**

Type of Work: **BRIDGE OPERATIONS**

SIS or Non-SIS: **No**

Extra Description:

PHASE :	Funding Source	Proposed Funding (in $000s) <2022	2021 - 2022	2022 - 2023	2023 - 2024	2024 - 2025	2025 - 2026	>2026	All Years
	ACBZ	0	860	0	0	0	0	0	860
MAINTENANCE	Total	0	860	0	0	0	0	0	860

RESPONSIBLE AGENCY: **FDOT**

Item Segment TOTAL ALL Years ALL Phases: $860

Item Number: 432907 **Item TOTAL ALL Years ALL Phases ALL Segments: $4,686**

DRAFT

MAINTENANCE

TPO Project No:	DT4329073
LRTP Ref:	06-09
County:	DIST/ST-WIDE
Roadway ID:	
Lanes Exist:	
Lanes Improved:	
Lanes Added:	
Project Length:	
District:	6

Project Description: **DISTRICTWIDE LOCAL GOVERNMENT IN-DEPTH BRIDGE INSPECTION**

Type of Work: **BRIDGE OPERATIONS**

SIS or Non-SIS: **No**

Extra Description:

PHASE :	Funding Source	Proposed Funding (in $000s) <2022	2021 - 2022	2022 - 2023	2023 - 2024	2024 - 2025	2025 - 2026	>2026	All Years
	ACBZ	0	0	0	855	0	0	0	855
MAINTENANCE	Total	0	0	0	855	0	0	0	855

RESPONSIBLE AGENCY: **FDOT**

Item Segment TOTAL ALL Years ALL Phases: $855

Item Number: 432907 **Item TOTAL ALL Years ALL Phases ALL Segments: $4,686**

TPO Project No:	DT4329074
LRTP Ref:	06-09
County:	DIST/ST-WIDE
Roadway ID:	
Lanes Exist:	
Lanes Improved:	
Lanes Added:	
Project Length:	
District:	6

Project Description: **DISTRICTWIDE LOCAL GOVERNMENT IN-DEPTH BRIDGE INSPECTION**

Type of Work: **BRIDGE OPERATIONS**

SIS or Non-SIS: **No**

Extra Description:

PHASE :	Funding Source	Proposed Funding (in $000s) <2022	2021 - 2022	2022 - 2023	2023 - 2024	2024 - 2025	2025 - 2026	>2026	All Years
	ACBZ	0	0	0	0	0	905	0	905
MAINTENANCE	Total	0	0	0	0	0	905	0	905

RESPONSIBLE AGENCY: **FDOT**

Item Segment TOTAL ALL Years ALL Phases: $905

Item Number: 432907 **Item TOTAL ALL Years ALL Phases ALL Segments: $4,686**

DRAFT

MAINTENANCE

TPO Project No:	DT4329081
LRTP Ref:	06-09
County:	DIST/ST-WIDE
Roadway ID:	
Lanes Exist:	
Lanes Improved:	
Lanes Added:	
Project Length:	
District:	6

Project Description: **DISTRICTWIDE LOCAL GOVERNMENT IN-DEPTH BRIDGE INSPECTION**

Type of Work: **BRIDGE OPERATIONS**

SIS or Non-SIS: **No**

Extra Description:

PHASE :	Funding Source	Proposed Funding (in $000s) <2022	2021 - 2022	2022 - 2023	2023 - 2024	2024 - 2025	2025 - 2026	>2026	All Years
		3,880	0	0	0	0	0	0	3,880
MAINTENANCE	Total	3,880	0	0	0	0	0	0	3,880

RESPONSIBLE AGENCY: **FDOT**

Item Segment TOTAL ALL Years ALL Phases: $3,880

Item Number: 432908 **Item TOTAL ALL Years ALL Phases ALL Segments: $9,037**

TPO Project No:	DT4329082
LRTP Ref:	06-09
County:	DIST/ST-WIDE
Roadway ID:	
Lanes Exist:	
Lanes Improved:	
Lanes Added:	
Project Length:	
District:	6

Project Description: **DISTRICTWIDE LOCAL GOVERNMENT IN-DEPTH BRIDGE INSPECTION**

Type of Work: **BRIDGE OPERATIONS**

SIS or Non-SIS: **No**

Extra Description:

PHASE :	Funding Source	Proposed Funding (in $000s) <2022	2021 - 2022	2022 - 2023	2023 - 2024	2024 - 2025	2025 - 2026	>2026	All Years
	ACBR	0	1,689	0	0	0	0	0	1,689
MAINTENANCE	Total	0	1,689	0	0	0	0	0	1,689

RESPONSIBLE AGENCY: **FDOT**

Item Segment TOTAL ALL Years ALL Phases: $1,689

Item Number: 432908 **Item TOTAL ALL Years ALL Phases ALL Segments: $9,037**

DRAFT

MAINTENANCE

TPO Project No:	DT4329083
LRTP Ref:	06-09
County:	DIST/ST-WIDE
Roadway ID:	
Lanes Exist:	
Lanes Improved:	
Lanes Added:	
Project Length:	
District:	6

Project Description: **DISTRICTWIDE LOCAL GOVERNMENT IN-DEPTH BRIDGE INSPECTION**

Type of Work: **BRIDGE OPERATIONS**

SIS or Non-SIS: **No**

Extra Description:

PHASE :	Funding Source	Proposed Funding (in $000s) <2022	2021 - 2022	2022 - 2023	2023 - 2024	2024 - 2025	2025 - 2026	>2026	All Years
	ACBR	0	0	0	1,684	0	0	0	1,684
MAINTENANCE	Total	0	0	0	1,684	0	0	0	1,684

RESPONSIBLE AGENCY: **FDOT**

Item Segment TOTAL ALL Years ALL Phases: $1,684

Item Number: 432908 **Item TOTAL ALL Years ALL Phases ALL Segments: $9,037**

TPO Project No:	DT4329084
LRTP Ref:	06-09
County:	DIST/ST-WIDE
Roadway ID:	
Lanes Exist:	
Lanes Improved:	
Lanes Added:	
Project Length:	
District:	6

Project Description: **DISTRICTWIDE LOCAL GOVERNMENT IN-DEPTH BRIDGE INSPECTION**

Type of Work: **BRIDGE OPERATIONS**

SIS or Non-SIS: **No**

Extra Description:

PHASE :	Funding Source	Proposed Funding (in $000s) <2022	2021 - 2022	2022 - 2023	2023 - 2024	2024 - 2025	2025 - 2026	>2026	All Years
	ACBR	0	0	0	0	0	1,784	0	1,784
MAINTENANCE	Total	0	0	0	0	0	1,784	0	1,784

RESPONSIBLE AGENCY: **FDOT**

Item Segment TOTAL ALL Years ALL Phases: $1,784

Item Number: 432908 **Item TOTAL ALL Years ALL Phases ALL Segments: $9,037**

DRAFT

MAINTENANCE

TPO Project No:	DT4383301
LRTP Ref:	06-09
County:	MIAMI-DADE
Roadway ID:	
Lanes Exist:	
Lanes Improved:	
Lanes Added:	
Project Length:	
District:	6

Project Description: **DISTRICT 6 - STATE HIGHWAY LIGHTING ELECTRICITY**

Type of Work: **LIGHTING**

SIS or Non-SIS: **No**

Extra Description:

PHASE :	Funding Source	Proposed Funding (in $000s) <2022	2021 - 2022	2022 - 2023	2023 - 2024	2024 - 2025	2025 - 2026	>2026	All Years
	D	4,038	482	830	830	830	830	0	7,840
MAINTENANCE	Total	4,038	482	830	830	830	830	0	7,840

RESPONSIBLE AGENCY: **FDOT**

Item Segment TOTAL ALL Years ALL Phases: $7,840

Item Number: 438330 **Item TOTAL ALL Years ALL Phases ALL Segments: $7,840**

TPO Project No:	DT4409011
LRTP Ref:	06-09
County:	MIAMI-DADE
Roadway ID:	
Lanes Exist:	
Lanes Improved:	
Lanes Added:	
Project Length:	
District:	6

Project Description: **STRUCTURAL REPAIR MIAMI-DADE COUNTY**

Type of Work: **BRIDGE-ROUTINE MAINTENANCE**

SIS or Non-SIS: **No**

Extra Description:

PHASE :	Funding Source	Proposed Funding (in $000s) <2022	2021 - 2022	2022 - 2023	2023 - 2024	2024 - 2025	2025 - 2026	>2026	All Years
		1,350	0	0	0	0	0	0	1,350
MAINTENANCE	Total	1,350	0	0	0	0	0	0	1,350

RESPONSIBLE AGENCY: **FDOT**

Item Segment TOTAL ALL Years ALL Phases: $1,350

Item Number: 440901 **Item TOTAL ALL Years ALL Phases ALL Segments: $4,850**

DRAFT

MAINTENANCE

TPO Project No:	DT4409012
LRTP Ref:	06-09
County:	MIAMI-DADE
Roadway ID:	
Lanes Exist:	
Lanes Improved:	
Lanes Added:	
Project Length:	
District:	6

Project Description: **STRUCTURAL REPAIR MIAMI-DADE COUNTY**

Type of Work: **BRIDGE-ROUTINE MAINTENANCE**

SIS or Non-SIS: **No**

Extra Description:

PHASE :	Funding Source	Proposed Funding (in $000s) <2022	2021 - 2022	2022 - 2023	2023 - 2024	2024 - 2025	2025 - 2026	>2026	All Years
	D	1,000	500	0	0	0	0	0	1,500
MAINTENANCE	Total	1,000	500	0	0	0	0	0	1,500

RESPONSIBLE AGENCY: **FDOT**

Item Segment TOTAL ALL Years ALL Phases: $1,500

Item Number: 440901 **Item TOTAL ALL Years ALL Phases ALL Segments: $4,850**

TPO Project No:	DT4409013
LRTP Ref:	06-09
County:	MIAMI-DADE
Roadway ID:	
Lanes Exist:	
Lanes Improved:	
Lanes Added:	
Project Length:	
District:	6

Project Description: **STRUCTURAL REPAIR MIAMI-DADE COUNTY**

Type of Work: **BRIDGE-ROUTINE MAINTENANCE**

SIS or Non-SIS: **No**

Extra Description:

PHASE :	Funding Source	Proposed Funding (in $000s) <2022	2021 - 2022	2022 - 2023	2023 - 2024	2024 - 2025	2025 - 2026	>2026	All Years
	D	0	0	500	500	500	0	0	1,500
MAINTENANCE	Total	0	0	500	500	500	0	0	1,500

RESPONSIBLE AGENCY: **FDOT**

Item Segment TOTAL ALL Years ALL Phases: $1,500

Item Number: 440901 **Item TOTAL ALL Years ALL Phases ALL Segments: $4,850**

DRAFT

MAINTENANCE

TPO Project No:	DT4409014
LRTP Ref:	06-09
County:	MIAMI-DADE
Roadway ID:	
Lanes Exist:	
Lanes Improved:	
Lanes Added:	
Project Length:	
District:	6

Project Description: **STRUCTURAL REPAIR MIAMI-DADE COUNTY**

Type of Work: **BRIDGE-ROUTINE MAINTENANCE**

SIS or Non-SIS: **No**

Extra Description:

PHASE :	Funding Source	Proposed Funding (in $000s) <2022	2021 - 2022	2022 - 2023	2023 - 2024	2024 - 2025	2025 - 2026	>2026	All Years
	D	0	0	0	0	0	500	0	500
MAINTENANCE	Total	0	0	0	0	0	500	0	500

RESPONSIBLE AGENCY: **FDOT**

Item Segment TOTAL ALL Years ALL Phases: $500

Item Number: 440901 **Item TOTAL ALL Years ALL Phases ALL Segments: $4,850**

TPO Project No:	DT4456101
LRTP Ref:	06-09
County:	MIAMI-DADE
Roadway ID:	
Lanes Exist:	
Lanes Improved:	
Lanes Added:	
Project Length:	
District:	6

Project Description: **STRUCTURE INSPECTIONS - MIAMI-DADE COUNTY**

Type of Work: **BRIDGE OPERATIONS**

SIS or Non-SIS: **No**

Extra Description:

PHASE :	Funding Source	Proposed Funding (in $000s) <2022	2021 - 2022	2022 - 2023	2023 - 2024	2024 - 2025	2025 - 2026	>2026	All Years
	D	260	935	0	0	0	0	0	1,195
MAINTENANCE	Total	260	935	0	0	0	0	0	1,195

RESPONSIBLE AGENCY: **FDOT**

Item Segment TOTAL ALL Years ALL Phases: $1,195

Item Number: 445610 **Item TOTAL ALL Years ALL Phases ALL Segments: $4,939**

DRAFT

MAINTENANCE

TPO Project No:	DT4456102
LRTP Ref:	06-09
County:	MIAMI-DADE
Roadway ID:	
Lanes Exist:	
Lanes Improved:	
Lanes Added:	
Project Length:	
District:	6

Project Description: **STRUCTURE INSPECTIONS - MIAMI-DADE COUNTY**

Type of Work: **BRIDGE OPERATIONS**

SIS or Non-SIS: **No**

Extra Description:

PHASE :	Funding Source	Proposed Funding (in $000s) <2022	2021 - 2022	2022 - 2023	2023 - 2024	2024 - 2025	2025 - 2026	>2026	All Years
	D	0	0	800	1,000	0	0	0	1,800
MAINTENANCE	Total	0	0	800	1,000	0	0	0	1,800

RESPONSIBLE AGENCY: **FDOT**

Item Segment TOTAL ALL Years ALL Phases: $1,800

Item Number: 445610 **Item TOTAL ALL Years ALL Phases ALL Segments: $4,939**

TPO Project No:	DT4456103
LRTP Ref:	06-09
County:	MIAMI-DADE
Roadway ID:	
Lanes Exist:	
Lanes Improved:	
Lanes Added:	
Project Length:	
District:	6

Project Description: **STRUCTURE INSPECTIONS - MIAMI-DADE COUNTY**

Type of Work: **BRIDGE OPERATIONS**

SIS or Non-SIS: **No**

Extra Description:

PHASE :	Funding Source	Proposed Funding (in $000s) <2022	2021 - 2022	2022 - 2023	2023 - 2024	2024 - 2025	2025 - 2026	>2026	All Years
	D	0	0	0	0	864	1,080	0	1,944
MAINTENANCE	Total	0	0	0	0	864	1,080	0	1,944

RESPONSIBLE AGENCY: **FDOT**

Item Segment TOTAL ALL Years ALL Phases: $1,944

Item Number: 445610 **Item TOTAL ALL Years ALL Phases ALL Segments: $4,939**

DRAFT

MAINTENANCE

TPO Project No:	DT4459371
LRTP Ref:	06-09
County:	MIAMI-DADE
Roadway ID:	
Lanes Exist:	
Lanes Improved:	
Lanes Added:	
Project Length:	
District:	6

Project Description: **HERBICIDE MIAMI-DADE COUNTYWIDE**

Type of Work: **PERIODIC MAINTENANCE**

SIS or Non-SIS: **No**

Extra Description:

PHASE :	Funding Source	Proposed Funding (in $000s) <2022	2021 - 2022	2022 - 2023	2023 - 2024	2024 - 2025	2025 - 2026	>2026	All Years
	D	240	120	0	0	0	0	0	360
MAINTENANCE	Total	240	120	0	0	0	0	0	360

RESPONSIBLE AGENCY: **FDOT**

Item Segment TOTAL ALL Years ALL Phases: $360

Item Number: 445937 **Item TOTAL ALL Years ALL Phases ALL Segments: $720**

TPO Project No:	DT4459372
LRTP Ref:	06-09
County:	MIAMI-DADE
Roadway ID:	
Lanes Exist:	
Lanes Improved:	
Lanes Added:	
Project Length:	
District:	6

Project Description: **HERBICIDE MIAMI-DADE COUNTYWIDE**

Type of Work: **PERIODIC MAINTENANCE**

SIS or Non-SIS: **No**

Extra Description:

PHASE :	Funding Source	Proposed Funding (in $000s) <2022	2021 - 2022	2022 - 2023	2023 - 2024	2024 - 2025	2025 - 2026	>2026	All Years
	D	0	0	120	120	120	0	0	360
MAINTENANCE	Total	0	0	120	120	120	0	0	360

RESPONSIBLE AGENCY: **FDOT**

Item Segment TOTAL ALL Years ALL Phases: $360

Item Number: 445937 **Item TOTAL ALL Years ALL Phases ALL Segments: $720**

DRAFT

MAINTENANCE

TPO Project No:	DT4461151
LRTP Ref:	06-09
County:	MIAMI-DADE
Roadway ID:	
Lanes Exist:	
Lanes Improved:	
Lanes Added:	
Project Length:	
District:	6

Project Description: **STRUCTURAL REPAIR MIAMI-DADE COUNTY**

Type of Work: **BRIDGE-ROUTINE MAINTENANCE**

SIS or Non-SIS: **No**

Extra Description:

PHASE :	Funding Source	Proposed Funding (in $000s) <2022	2021 - 2022	2022 - 2023	2023 - 2024	2024 - 2025	2025 - 2026	>2026	All Years
	D	0	450	450	450	0	0	0	1,350
MAINTENANCE	Total	0	450	450	450	0	0	0	1,350

RESPONSIBLE AGENCY: **FDOT**

Item Segment TOTAL ALL Years ALL Phases: $1,350

Item Number: 446115 **Item TOTAL ALL Years ALL Phases ALL Segments: $2,250**

TPO Project No:	DT4461152
LRTP Ref:	06-09
County:	MIAMI-DADE
Roadway ID:	
Lanes Exist:	
Lanes Improved:	
Lanes Added:	
Project Length:	
District:	6

Project Description: **STRUCTURAL REPAIR MIAMI-DADE COUNTY**

Type of Work: **BRIDGE-ROUTINE MAINTENANCE**

SIS or Non-SIS: **No**

Extra Description:

PHASE :	Funding Source	Proposed Funding (in $000s) <2022	2021 - 2022	2022 - 2023	2023 - 2024	2024 - 2025	2025 - 2026	>2026	All Years
	D	0	0	0	0	450	450	0	900
MAINTENANCE	Total	0	0	0	0	450	450	0	900

RESPONSIBLE AGENCY: **FDOT**

Item Segment TOTAL ALL Years ALL Phases: $900

Item Number: 446115 **Item TOTAL ALL Years ALL Phases ALL Segments: $2,250**

DRAFT

MAINTENANCE

TPO Project No:	DT4466881
LRTP Ref:	06-09
County:	DIST/ST-WIDE
Roadway ID:	
Lanes Exist:	
Lanes Improved:	
Lanes Added:	
Project Length:	
District:	6

Project Description: **DISTRICTWIDE ITS OPERATIONS & MAINTENANCE OF FIELD DEVICES**

Type of Work: **OTHER ITS**

SIS or Non-SIS: **No**

Extra Description:

PHASE :	Funding Source	Proposed Funding (in $000s) <2022	2021 - 2022	2022 - 2023	2023 - 2024	2024 - 2025	2025 - 2026	>2026	All Years
	D	3,659	3,504	4,778	4,911	5,054	5,205	0	27,111
MAINTENANCE	Total	3,659	3,504	4,778	4,911	5,054	5,205	0	27,111

RESPONSIBLE AGENCY: **FDOT**

Item Segment TOTAL ALL Years ALL Phases: $27,111

Item Number: 446688 **Item TOTAL ALL Years ALL Phases ALL Segments: $27,111**

TPO Project No:	DT4468291
LRTP Ref:	06-09
County:	MIAMI-DADE
Roadway ID:	
Lanes Exist:	
Lanes Improved:	
Lanes Added:	
Project Length:	
District:	6

Project Description: **MIAMI-DADE COUNTY - ITS PERFORMANCE AVAILABILITY MAINTENANCE PILOT CONTRACT**

Type of Work: **OTHER ITS**

SIS or Non-SIS: **No**

Extra Description:

PHASE :	Funding Source	Proposed Funding (in $000s) <2022	2021 - 2022	2022 - 2023	2023 - 2024	2024 - 2025	2025 - 2026	>2026	All Years
	D	1,148	1,148	0	0	0	0	0	2,296
MAINTENANCE	Total	1,148	1,148	0	0	0	0	0	2,296

RESPONSIBLE AGENCY: **FDOT**

Item Segment TOTAL ALL Years ALL Phases: $2,296

Item Number: 446829 **Item TOTAL ALL Years ALL Phases ALL Segments: $2,296**

DRAFT

MAINTENANCE

TPO Project No:	DT4482541
LRTP Ref:	06-09
County:	MIAMI-DADE
Roadway ID:	
Lanes Exist:	
Lanes Improved:	
Lanes Added:	
Project Length:	
District:	6

Project Description: **NORTH DADE MAINTENANCE YARD - YARD BUILDINGS DUCT CLEANING**

Type of Work: **FIXED CAPITAL OUTLAY**

SIS or Non-SIS: **No**

Extra Description:

PHASE :	Funding Source	Proposed Funding (in $000s) <2022	2021 - 2022	2022 - 2023	2023 - 2024	2024 - 2025	2025 - 2026	>2026	All Years
	D	0	100	0	0	0	0	0	100
MAINTENANCE	Total	0	100	0	0	0	0	0	100

RESPONSIBLE AGENCY: **FDOT**

Item Segment TOTAL ALL Years ALL Phases: $100

Item Number: 448254 **Item TOTAL ALL Years ALL Phases ALL Segments: $100**

TPO Project No:	DT4482551
LRTP Ref:	06-09
County:	MIAMI-DADE
Roadway ID:	
Lanes Exist:	
Lanes Improved:	
Lanes Added:	
Project Length:	
District:	6

Project Description: **SOUTH DADE MAINTENANCE YARD - YARD BUILDINGS DUCT CLEANING**

Type of Work: **FIXED CAPITAL OUTLAY**

SIS or Non-SIS: **No**

Extra Description:

PHASE :	Funding Source	Proposed Funding (in $000s) <2022	2021 - 2022	2022 - 2023	2023 - 2024	2024 - 2025	2025 - 2026	>2026	All Years
	D	0	100	0	0	0	0	0	100
MAINTENANCE	Total	0	100	0	0	0	0	0	100

RESPONSIBLE AGENCY: **FDOT**

Item Segment TOTAL ALL Years ALL Phases: $100

Item Number: 448255 **Item TOTAL ALL Years ALL Phases ALL Segments: $100**

DRAFT

MAINTENANCE

TPO Project No:	DT4482561
LRTP Ref:	06-09
County:	MIAMI-DADE
Roadway ID:	
Lanes Exist:	
Lanes Improved:	
Lanes Added:	
Project Length:	
District:	6

Project Description: **SOUTH DADE MAINTENANCE YARD - PARKING LOT RESURFACING AND STRIPING**

Type of Work: **FIXED CAPITAL OUTLAY**

SIS or Non-SIS: **No**

Extra Description:

PHASE :	Funding Source	Proposed Funding (in $000s) <2022	2021 - 2022	2022 - 2023	2023 - 2024	2024 - 2025	2025 - 2026	>2026	All Years
	D	0	40	0	0	0	0	0	40
MAINTENANCE	Total	0	40	0	0	0	0	0	40

RESPONSIBLE AGENCY: **FDOT**

Item Segment TOTAL ALL Years ALL Phases: $40

Item Number: 448256 Item TOTAL ALL Years ALL Phases ALL Segments: $40

Yearly Totals	$116,560	$20,989	$18,591	$21,091	$19,204	$22,081	$0	$218,516

MAINTENANCE *5 Year TIP Total* *$101,956*

DRAFT

MISCELLANEOUS

TPO Project No:	DT2499431
LRTP Ref:	06-09
County:	MIAMI-DADE
Roadway ID:	
Lanes Exist:	
Lanes Improved:	
Lanes Added:	
Project Length:	
District:	6

Project Description: **MIAMI-DADE COUNTYWIDE - CONTAMINATION ASSESSMENT & REMEDIATION**

Type of Work: **ENVIRONMENTAL TEST/MITIGATE** SIS or Non-SIS: **No**

Extra Description:

PHASE :	Funding Source	Proposed Funding (in $000s) <2022	2021 - 2022	2022 - 2023	2023 - 2024	2024 - 2025	2025 - 2026	>2026	All Years
		3,077	0	0	0	0	0	0	3,077
PRELIMINARY ENGINEERING	Total	3,077	0	0	0	0	0	0	3,077
		865	0	0	0	0	0	0	865
		124	0	0	0	0	0	0	124
ENVIRONMENTAL	Total	989	0	0	0	0	0	0	989
		363	0	0	0	0	0	0	363
PROJECT DEVELOPMENT AND ENVIRONMENTAL	Total	363	0	0	0	0	0	0	363

RESPONSIBLE AGENCY: **FDOT**

Item Segment TOTAL ALL Years ALL Phases: $4,429

Item Number: 249943 **Item TOTAL ALL Years ALL Phases ALL Segments: $15,799**

TPO Project No:	DT2499432
LRTP Ref:	06-09
County:	MIAMI-DADE
Roadway ID:	
Lanes Exist:	
Lanes Improved:	
Lanes Added:	
Project Length:	
District:	6

Project Description: **DISTRICTWIDE CONTAMINATION ASSESSMENT & REMEDIATION CONSULTANT**

Type of Work: **ENVIRONMENTAL TEST/MITIGATE** SIS or Non-SIS: **No**

Extra Description:

PHASE :	Funding Source	Proposed Funding (in $000s) <2022	2021 - 2022	2022 - 2023	2023 - 2024	2024 - 2025	2025 - 2026	>2026	All Years
		104	0	0	0	0	0	0	104
PRELIMINARY ENGINEERING	Total	104	0	0	0	0	0	0	104

RESPONSIBLE AGENCY: **FDOT**

Item Segment TOTAL ALL Years ALL Phases: $104

Item Number: 249943 **Item TOTAL ALL Years ALL Phases ALL Segments: $15,799**

DRAFT

MISCELLANEOUS

TPO Project No:	DT2499433
LRTP Ref:	06-09
County:	MIAMI-DADE
Roadway ID:	
Lanes Exist:	
Lanes Improved:	
Lanes Added:	
Project Length:	
District:	6

Project Description: **MIAMI-DADE COUNTYWIDE - CONTAMINATION ASSESSMENT & REMEDIATION**

Type of Work: **ENVIRONMENTAL TEST/MITIGATE** SIS or Non-SIS: **No**

Extra Description:

PHASE :	Funding Source	<2022	2021 - 2022	2022 - 2023	2023 - 2024	2024 - 2025	2025 - 2026	>2026	All Years
		Proposed Funding (in $000s)							
	DDR	5,267	800	800	800	100	0	0	7,767
	DIH	40	50	50	50	25	0	0	215
	DS	785	0	0	0	300	0	0	1,085
PRELIMINARY ENGINEERING	**Total**	**6,092**	**850**	**850**	**850**	**425**	**0**	**0**	**9,067**
	DS	484	0	0	0	0	0	0	484
ENVIRONMENTAL	**Total**	**484**	**0**	**0**	**0**	**0**	**0**	**0**	**484**
	DIH	365	0	0	0	0	0	0	365
PROJECT DEVELOPMENT AND ENVIRONMENTAL	**Total**	**365**	**0**	**0**	**0**	**0**	**0**	**0**	**365**

RESPONSIBLE AGENCY: **FDOT**

Item Segment TOTAL ALL Years ALL Phases: $9,916

Item Number: 249943 **Item TOTAL ALL Years ALL Phases ALL Segments: $15,799**

TPO Project No:	DT2499435
LRTP Ref:	06-09
County:	DIST/ST-WIDE
Roadway ID:	
Lanes Exist:	
Lanes Improved:	
Lanes Added:	
Project Length:	
District:	6

Project Description: **DISTRICTWIDE CONTAMINATION ASSESSMENT & REMEDIATION**

Type of Work: **ENVIRONMENTAL TEST/MITIGATE** SIS or Non-SIS: **No**

Extra Description:

PHASE :	Funding Source	<2022	2021 - 2022	2022 - 2023	2023 - 2024	2024 - 2025	2025 - 2026	>2026	All Years
		Proposed Funding (in $000s)							
	DDR	0	0	0	0	200	400	0	600
	DIH	0	0	0	0	25	50	0	75
PRELIMINARY ENGINEERING	**Total**	**0**	**0**	**0**	**0**	**225**	**450**	**0**	**675**

RESPONSIBLE AGENCY: **FDOT**

Item Segment TOTAL ALL Years ALL Phases: $675

Item Number: 249943 **Item TOTAL ALL Years ALL Phases ALL Segments: $15,799**

DRAFT

MISCELLANEOUS

TPO Project No:	DT2499436
LRTP Ref:	06-09
County:	DIST/ST-WIDE
Roadway ID:	
Lanes Exist:	
Lanes Improved:	
Lanes Added:	
Project Length:	
District:	6

Project Description: **DISTRICTWIDE CONTAMINATION ASSESSMENT & REMEDIATION**

Type of Work: **ENVIRONMENTAL TEST/MITIGATE**

SIS or Non-SIS: **No**

Extra Description:

PHASE :	Funding Source	Proposed Funding (in $000s) <2022	2021 - 2022	2022 - 2023	2023 - 2024	2024 - 2025	2025 - 2026	>2026	All Years
	DDR	0	0	0	0	200	400	0	600
	DIH	0	0	0	0	25	50	0	75
PRELIMINARY ENGINEERING	Total	0	0	0	0	225	450	0	675

RESPONSIBLE AGENCY: **FDOT**

Item Segment TOTAL ALL Years ALL Phases: $675

Item Number: 249943 **Item TOTAL ALL Years ALL Phases ALL Segments: $15,799**

TPO Project No:	DT2501151
LRTP Ref:	06-09
County:	MIAMI-DADE
Roadway ID:	
Lanes Exist:	
Lanes Improved:	
Lanes Added:	
Project Length:	
District:	6

Project Description: **ITS TECHNICAL CONSULTANT**

Type of Work: **TECHNICAL ASSISTANCE**

SIS or Non-SIS: **No**

Extra Description:

PHASE :	Funding Source	Proposed Funding (in $000s) <2022	2021 - 2022	2022 - 2023	2023 - 2024	2024 - 2025	2025 - 2026	>2026	All Years
		5,076	0	0	0	0	0	0	5,076
PRELIMINARY ENGINEERING	Total	5,076	0	0	0	0	0	0	5,076

RESPONSIBLE AGENCY: **FDOT**

Item Segment TOTAL ALL Years ALL Phases: $5,076

Item Number: 250115 **Item TOTAL ALL Years ALL Phases ALL Segments: $41,127**

DRAFT

MISCELLANEOUS

TPO Project No:	DT2501152
LRTP Ref:	06-09
County:	DIST/ST-WIDE
Roadway ID:	
Lanes Exist:	
Lanes Improved:	
Lanes Added:	
Project Length:	
District:	6

Project Description: **ITS DISTRICTWIDE TECHNICAL SUPPORT & PUBLIC INVOLVEMENT**

Type of Work: **TECHNICAL ASSISTANCE**

SIS or Non-SIS: **No**

Extra Description:

PHASE :	Funding Source	Proposed Funding (in $000s) <2022	2021 - 2022	2022 - 2023	2023 - 2024	2024 - 2025	2025 - 2026	>2026	All Years
		1,649	0	0	0	0	0	0	1,649
PRELIMINARY ENGINEERING	Total	1,649	0	0	0	0	0	0	1,649

RESPONSIBLE AGENCY: **FDOT**

Item Segment TOTAL ALL Years ALL Phases: $1,649

Item Number: 250115 **Item TOTAL ALL Years ALL Phases ALL Segments: $41,127**

TPO Project No:	DT2501153
LRTP Ref:	06-09
County:	DIST/ST-WIDE
Roadway ID:	
Lanes Exist:	
Lanes Improved:	
Lanes Added:	
Project Length:	
District:	6

Project Description: **ITS PROGRAM OPERATIONS CONSULTANT CONTRACTS**

Type of Work: **TRAFFIC MANAGEMENT CENTERS**

SIS or Non-SIS: **No**

Extra Description:

PHASE :	Funding Source	Proposed Funding (in $000s) <2022	2021 - 2022	2022 - 2023	2023 - 2024	2024 - 2025	2025 - 2026	>2026	All Years
		21,990	0	0	0	0	0	0	21,990
PRELIMINARY ENGINEERING	Total	21,990	0	0	0	0	0	0	21,990

RESPONSIBLE AGENCY: **FDOT**

Item Segment TOTAL ALL Years ALL Phases: $21,990

Item Number: 250115 **Item TOTAL ALL Years ALL Phases ALL Segments: $41,127**

DRAFT

MISCELLANEOUS

TPO Project No:	DT2501154
LRTP Ref:	06-09
County:	MIAMI-DADE
Roadway ID:	
Lanes Exist:	
Lanes Improved:	
Lanes Added:	
Project Length:	
District:	6

Project Description: **ITS TECHNICAL CONSULTANT**

Type of Work: **TECHNICAL ASSISTANCE**

SIS or Non-SIS: **No**

Extra Description:

PHASE :	Funding Source	Proposed Funding (in $000s) <2022	2021 - 2022	2022 - 2023	2023 - 2024	2024 - 2025	2025 - 2026	>2026	All Years
		1,602	0	0	0	0	0	0	1,602
PRELIMINARY ENGINEERING	Total	1,602	0	0	0	0	0	0	1,602

RESPONSIBLE AGENCY: **FDOT**

Item Segment TOTAL ALL Years ALL Phases: $1,602

Item Number: 250115 **Item TOTAL ALL Years ALL Phases ALL Segments: $41,127**

TPO Project No:	DT2501155
LRTP Ref:	06-09
County:	DIST/ST-WIDE
Roadway ID:	
Lanes Exist:	
Lanes Improved:	
Lanes Added:	
Project Length:	
District:	6

Project Description: **ITS OPERATIONS CONSULTANT CONTRACT**

Type of Work: **TRAFFIC MANAGEMENT CENTERS**

SIS or Non-SIS: **No**

Extra Description:

PHASE :	Funding Source	Proposed Funding (in $000s) <2022	2021 - 2022	2022 - 2023	2023 - 2024	2024 - 2025	2025 - 2026	>2026	All Years
		520	0	0	0	0	0	0	520
		4,420	0	0	0	0	0	0	4,420
		685	0	0	0	0	0	0	685
PRELIMINARY ENGINEERING	Total	5,625	0	0	0	0	0	0	5,625
		2,232	0	0	0	0	0	0	2,232
OPERATIONS	Total	2,232	0	0	0	0	0	0	2,232

RESPONSIBLE AGENCY: **FDOT**

Item Segment TOTAL ALL Years ALL Phases: $7,857

Item Number: 250115 **Item TOTAL ALL Years ALL Phases ALL Segments: $41,127**

DRAFT

MISCELLANEOUS

TPO Project No:	DT2501156
LRTP Ref:	06-09
County:	DIST/ST-WIDE
Roadway ID:	
Lanes Exist:	
Lanes Improved:	
Lanes Added:	
Project Length:	
District:	6

Project Description: **DISTRICTWIDE ITS TECHNICAL CONSULTANT CONTRACT**

Type of Work: **TRAFFIC MANAGEMENT CENTERS**

SIS or Non-SIS: **No**

Extra Description:

PHASE :	Funding Source	<2022	2021 - 2022	2022 - 2023	2023 - 2024	2024 - 2025	2025 - 2026	>2026	All Years
		Proposed Funding (in $000s)							
	DIH	73	5	0	0	0	0	0	78
	DS	1,250	100	0	0	0	0	0	1,350
PRELIMINARY ENGINEERING	Total	1,323	105	0	0	0	0	0	1,428

RESPONSIBLE AGENCY: **FDOT**

Item Segment TOTAL ALL Years ALL Phases: $1,428

Item Number: 250115 **Item TOTAL ALL Years ALL Phases ALL Segments: $41,127**

TPO Project No:	DT2501157
LRTP Ref:	06-09
County:	DIST/ST-WIDE
Roadway ID:	
Lanes Exist:	
Lanes Improved:	
Lanes Added:	
Project Length:	
District:	6

Project Description: **ITS TECHNICAL CONSULTANT SERVICES**

Type of Work: **TRAFFIC OPS IMPROVEMENT**

SIS or Non-SIS: **No**

Extra Description:

PHASE :	Funding Source	<2022	2021 - 2022	2022 - 2023	2023 - 2024	2024 - 2025	2025 - 2026	>2026	All Years
		Proposed Funding (in $000s)							
	DIH	0	5	5	5	5	5	0	25
	DS	0	300	300	300	300	300	0	1,500
PRELIMINARY ENGINEERING	Total	0	305	305	305	305	305	0	1,525

RESPONSIBLE AGENCY: **FDOT**

Item Segment TOTAL ALL Years ALL Phases: $1,525

Item Number: 250115 **Item TOTAL ALL Years ALL Phases ALL Segments: $41,127**

DRAFT

MISCELLANEOUS

TPO Project No:	DT2506041
LRTP Ref:	06-09
County:	DIST/ST-WIDE
Roadway ID:	
Lanes Exist:	
Lanes Improved:	
Lanes Added:	
Project Length:	
District:	6

Project Description: **DISTRICTWIDE VALUE ENGINEERING CONSULTANT**

Type of Work: **PRELIMINARY ENGINEERING**

SIS or Non-SIS: **No**

Extra Description:

PHASE :

	Funding Source	Proposed Funding (in $000s) <2022	2021 - 2022	2022 - 2023	2023 - 2024	2024 - 2025	2025 - 2026	>2026	All Years
	DIH	568	0	0	0	0	50	0	618
	DS	2,566	0	0	0	0	0	0	2,566
PRELIMINARY ENGINEERING	Total	3,134	0	0	0	0	50	0	3,184

RESPONSIBLE AGENCY: **FDOT**

Item Segment TOTAL ALL Years ALL Phases: $3,184

Item Number: 250604 **Item TOTAL ALL Years ALL Phases ALL Segments: $4,065**

TPO Project No:	DT2506042
LRTP Ref:	06-09
County:	DIST/ST-WIDE
Roadway ID:	
Lanes Exist:	
Lanes Improved:	
Lanes Added:	
Project Length:	
District:	6

Project Description: **DISTRICTWIDE COST RISK ANALYSIS CONSULTANT**

Type of Work: **PRELIMINARY ENGINEERING**

SIS or Non-SIS: **No**

Extra Description:

PHASE :

	Funding Source	Proposed Funding (in $000s) <2022	2021 - 2022	2022 - 2023	2023 - 2024	2024 - 2025	2025 - 2026	>2026	All Years
		51	0	0	0	0	0	0	51
PRELIMINARY ENGINEERING	Total	51	0	0	0	0	0	0	51

RESPONSIBLE AGENCY: **FDOT**

Item Segment TOTAL ALL Years ALL Phases: $51

Item Number: 250604 **Item TOTAL ALL Years ALL Phases ALL Segments: $4,065**

DRAFT

MISCELLANEOUS

TPO Project No:	DT2506043
LRTP Ref:	06-09
County:	DIST/ST-WIDE
Roadway ID:	
Lanes Exist:	
Lanes Improved:	
Lanes Added:	
Project Length:	
District:	6

Project Description: **DISTRICTWIDE COST RISK ANALYSIS CONSULTANT**

Type of Work: **PRELIMINARY ENGINEERING**

SIS or Non-SIS: **No**

Extra Description:

PHASE :

Funding Source	<2022	2021 - 2022	2022 - 2023	2023 - 2024	2024 - 2025	2025 - 2026	>2026	All Years
	Proposed Funding (in $000s)							
DIH	0	0	0	0	0	5	0	5
DS	0	0	0	0	0	25	0	25
PRELIMINARY ENGINEERING Total	0	0	0	0	0	30	0	30

RESPONSIBLE AGENCY: **FDOT**

Item Segment TOTAL ALL Years ALL Phases: $30

Item Number: 250604 **Item TOTAL ALL Years ALL Phases ALL Segments: $4,065**

TPO Project No:	DT2506044
LRTP Ref:	06-09
County:	DIST/ST-WIDE
Roadway ID:	
Lanes Exist:	
Lanes Improved:	
Lanes Added:	
Project Length:	
District:	6

Project Description: **DISTRICTWIDE VALUE ENGINEERING CONSULTANT**

Type of Work: **PRELIMINARY ENGINEERING**

SIS or Non-SIS: **No**

Extra Description:

PHASE :

Funding Source	<2022	2021 - 2022	2022 - 2023	2023 - 2024	2024 - 2025	2025 - 2026	>2026	All Years
	Proposed Funding (in $000s)							
DDR	0	56	88	0	0	150	0	294
DIH	0	10	10	10	10	10	0	50
DS	0	94	62	150	150	0	0	456
PRELIMINARY ENGINEERING Total	0	160	160	160	160	160	0	800

RESPONSIBLE AGENCY: **FDOT**

Item Segment TOTAL ALL Years ALL Phases: $800

Item Number: 250604 **Item TOTAL ALL Years ALL Phases ALL Segments: $4,065**

DRAFT

MISCELLANEOUS

TPO Project No:	DT2506051
LRTP Ref:	06-09
County:	DIST/ST-WIDE
Roadway ID:	
Lanes Exist:	
Lanes Improved:	
Lanes Added:	
Project Length:	
District:	6

Project Description: **DISTRICTWIDE MISCELLANEOUS PE DESIGN CONSULTANT**

Type of Work: **PRELIMINARY ENGINEERING**

SIS or Non-SIS: **No**

Extra Description:

PHASE :	Funding Source	Proposed Funding (in $000s) <2022	2021 - 2022	2022 - 2023	2023 - 2024	2024 - 2025	2025 - 2026	>2026	All Years
		2,364	0	0	0	0	0	0	2,364
PRELIMINARY ENGINEERING	Total	2,364	0	0	0	0	0	0	2,364
		52	0	0	0	0	0	0	52
CONSTRUCTION	Total	52	0	0	0	0	0	0	52

RESPONSIBLE AGENCY: **FDOT**

Item Segment TOTAL ALL Years ALL Phases: $2,416

Item Number: 250605 **Item TOTAL ALL Years ALL Phases ALL Segments: $2,650**

TPO Project No:	DT2506052
LRTP Ref:	06-09
County:	DIST/ST-WIDE
Roadway ID:	
Lanes Exist:	
Lanes Improved:	
Lanes Added:	
Project Length:	
District:	6

Project Description: **DISTRICTWIDE MISCELLANEOUS PE DESIGN CONSULTANT**

Type of Work: **PRELIMINARY ENGINEERING**

SIS or Non-SIS: **No**

Extra Description:

PHASE :	Funding Source	Proposed Funding (in $000s) <2022	2021 - 2022	2022 - 2023	2023 - 2024	2024 - 2025	2025 - 2026	>2026	All Years
		124	0	0	0	0	0	0	124
PRELIMINARY ENGINEERING	Total	124	0	0	0	0	0	0	124

RESPONSIBLE AGENCY: **FDOT**

Item Segment TOTAL ALL Years ALL Phases: $124

Item Number: 250605 **Item TOTAL ALL Years ALL Phases ALL Segments: $2,650**

DRAFT

MISCELLANEOUS

TPO Project No:	DT2506053
LRTP Ref:	06-09
County:	DIST/ST-WIDE
Roadway ID:	
Lanes Exist:	
Lanes Improved:	
Lanes Added:	
Project Length:	
District:	6

Project Description: **DISTRICTWIDE MISCELLANEOUS PE DESIGN CONSULTANT**

Type of Work: **PRELIMINARY ENGINEERING**

SIS or Non-SIS: **No**

Extra Description:

PHASE :	Funding Source	Proposed Funding (in $000s) <2022	2021 - 2022	2022 - 2023	2023 - 2024	2024 - 2025	2025 - 2026	>2026	All Years
		60	0	0	0	0	0	0	60
PRELIMINARY ENGINEERING	Total	60	0	0	0	0	0	0	60

RESPONSIBLE AGENCY: **FDOT**

Item Segment TOTAL ALL Years ALL Phases: $60

Item Number: 250605 **Item TOTAL ALL Years ALL Phases ALL Segments: $2,650**

TPO Project No:	DT2506054
LRTP Ref:	06-09
County:	DIST/ST-WIDE
Roadway ID:	
Lanes Exist:	
Lanes Improved:	
Lanes Added:	
Project Length:	
District:	6

Project Description: **DISTRICTWIDE MISCELLANEOUS MINOR DESIGN CONSULTANT**

Type of Work: **PRELIMINARY ENGINEERING**

SIS or Non-SIS: **No**

Extra Description:

PHASE :	Funding Source	Proposed Funding (in $000s) <2022	2021 - 2022	2022 - 2023	2023 - 2024	2024 - 2025	2025 - 2026	>2026	All Years
		10	0	0	0	0	0	0	10
PRELIMINARY ENGINEERING	Total	10	0	0	0	0	0	0	10

RESPONSIBLE AGENCY: **FDOT**

Item Segment TOTAL ALL Years ALL Phases: $10

Item Number: 250605 **Item TOTAL ALL Years ALL Phases ALL Segments: $2,650**

DRAFT

MISCELLANEOUS

TPO Project No:	DT2506055
LRTP Ref:	06-09
County:	DIST/ST-WIDE
Roadway ID:	
Lanes Exist:	
Lanes Improved:	
Lanes Added:	
Project Length:	
District:	6

Project Description: **DISTRICTWIDE MISCELLANEOUS PE DESIGN CONSULTANT**

Type of Work: **PRELIMINARY ENGINEERING**

SIS or Non-SIS: **No**

Extra Description:

PHASE :	Funding Source	Proposed Funding (in $000s) <2022	2021 - 2022	2022 - 2023	2023 - 2024	2024 - 2025	2025 - 2026	>2026	All Years
	DS	0	0	10	0	0	0	0	10
PRELIMINARY ENGINEERING	Total	0	0	10	0	0	0	0	10

RESPONSIBLE AGENCY: **FDOT**

Item Segment TOTAL ALL Years ALL Phases: $10

Item Number: 250605 **Item TOTAL ALL Years ALL Phases ALL Segments: $2,650**

TPO Project No:	DT2506056
LRTP Ref:	06-09
County:	DIST/ST-WIDE
Roadway ID:	
Lanes Exist:	
Lanes Improved:	
Lanes Added:	
Project Length:	
District:	6

Project Description: **DISTRICTWIDE MISCELLANEOUS PE DESIGN CONSULTANT**

Type of Work: **PRELIMINARY ENGINEERING**

SIS or Non-SIS: **No**

Extra Description:

PHASE :	Funding Source	Proposed Funding (in $000s) <2022	2021 - 2022	2022 - 2023	2023 - 2024	2024 - 2025	2025 - 2026	>2026	All Years
	DS	0	0	0	10	0	0	0	10
PRELIMINARY ENGINEERING	Total	0	0	0	10	0	0	0	10

RESPONSIBLE AGENCY: **FDOT**

Item Segment TOTAL ALL Years ALL Phases: $10

Item Number: 250605 **Item TOTAL ALL Years ALL Phases ALL Segments: $2,650**

DRAFT

MISCELLANEOUS

TPO Project No:	DT2506057
LRTP Ref:	06-09
County:	DIST/ST-WIDE
Roadway ID:	
Lanes Exist:	
Lanes Improved:	
Lanes Added:	
Project Length:	
District:	6

Project Description: **DISTRICTWIDE MISCELLANEOUS PE DESIGN CONSULTANT**

Type of Work: **PRELIMINARY ENGINEERING**

SIS or Non-SIS: **No**

Extra Description:

PHASE :	Funding Source	Proposed Funding (in $000s) <2022	2021 - 2022	2022 - 2023	2023 - 2024	2024 - 2025	2025 - 2026	>2026	All Years
	DS	0	0	0	0	10	0	0	10
PRELIMINARY ENGINEERING	Total	0	0	0	0	10	0	0	10

RESPONSIBLE AGENCY: **FDOT**

Item Segment TOTAL ALL Years ALL Phases: $10

Item Number: 250605 **Item TOTAL ALL Years ALL Phases ALL Segments: $2,650**

TPO Project No:	DT2506058
LRTP Ref:	06-09
County:	DIST/ST-WIDE
Roadway ID:	
Lanes Exist:	
Lanes Improved:	
Lanes Added:	
Project Length:	
District:	6

Project Description: **DISTRICTWIDE MISCELLANEOUS PE DESIGN CONSULTANT**

Type of Work: **PRELIMINARY ENGINEERING**

SIS or Non-SIS: **No**

Extra Description:

PHASE :	Funding Source	Proposed Funding (in $000s) <2022	2021 - 2022	2022 - 2023	2023 - 2024	2024 - 2025	2025 - 2026	>2026	All Years
	DS	0	0	0	0	0	10	0	10
PRELIMINARY ENGINEERING	Total	0	0	0	0	0	10	0	10

RESPONSIBLE AGENCY: **FDOT**

Item Segment TOTAL ALL Years ALL Phases: $10

Item Number: 250605 **Item TOTAL ALL Years ALL Phases ALL Segments: $2,650**

DRAFT

MISCELLANEOUS

TPO Project No:	DT2506081
LRTP Ref:	06-09
County:	DIST/ST-WIDE
Roadway ID:	
Lanes Exist:	
Lanes Improved:	
Lanes Added:	
Project Length:	
District:	6

Project Description: **DISTRICTWIDE AERIAL PHOTOGRAPHY**

Type of Work: **PRELIMINARY ENGINEERING**

SIS or Non-SIS: **No**

Extra Description:

PHASE :	Funding Source	Proposed Funding (in $000s) <2022	2021 - 2022	2022 - 2023	2023 - 2024	2024 - 2025	2025 - 2026	>2026	All Years
		2,169	0	0	0	0	0	0	2,169
		6,133	0	0	0	0	0	0	6,133
PRELIMINARY ENGINEERING	Total	8,302	0	0	0	0	0	0	8,302

RESPONSIBLE AGENCY: **FDOT**

Item Segment TOTAL ALL Years ALL Phases: $8,302

Item Number: 250608 **Item TOTAL ALL Years ALL Phases ALL Segments: $13,281**

TPO Project No:	DT2506082
LRTP Ref:	06-09
County:	DIST/ST-WIDE
Roadway ID:	
Lanes Exist:	
Lanes Improved:	
Lanes Added:	
Project Length:	
District:	6

Project Description: **DISTRICTWIDE AERIAL PHOTOGRAPHY**

Type of Work: **PRELIMINARY ENGINEERING**

SIS or Non-SIS: **No**

Extra Description:

PHASE :	Funding Source	Proposed Funding (in $000s) <2022	2021 - 2022	2022 - 2023	2023 - 2024	2024 - 2025	2025 - 2026	>2026	All Years
	DDR	350	0	0	0	0	0	0	350
	DS	1,729	600	300	300	0	0	0	2,929
PRELIMINARY ENGINEERING	Total	2,079	600	300	300	0	0	0	3,279

RESPONSIBLE AGENCY: **FDOT**

Item Segment TOTAL ALL Years ALL Phases: $3,279

Item Number: 250608 **Item TOTAL ALL Years ALL Phases ALL Segments: $13,281**

DRAFT

MISCELLANEOUS

TPO Project No:	DT2506083
LRTP Ref:	06-09
County:	DIST/ST-WIDE
Roadway ID:	
Lanes Exist:	
Lanes Improved:	
Lanes Added:	
Project Length:	
District:	6

Project Description: **DISTRICTWIDE AERIAL PHOTOGRAPHY**

Type of Work: **PRELIMINARY ENGINEERING**

SIS or Non-SIS: **No**

Extra Description:

PHASE :	Funding Source	Proposed Funding (in $000s) <2022	2021 - 2022	2022 - 2023	2023 - 2024	2024 - 2025	2025 - 2026	>2026	All Years
	DS	0	0	300	300	300	300	0	1,200
PRELIMINARY ENGINEERING	Total	0	0	300	300	300	300	0	1,200

RESPONSIBLE AGENCY: **FDOT**

Item Segment TOTAL ALL Years ALL Phases: $1,200

Item Number: 250608 **Item TOTAL ALL Years ALL Phases ALL Segments: $13,281**

TPO Project No:	DT2506084
LRTP Ref:	06-09
County:	DIST/ST-WIDE
Roadway ID:	
Lanes Exist:	
Lanes Improved:	
Lanes Added:	
Project Length:	
District:	6

Project Description: **DISTRICTWIDE AERIAL PHOTOGRAPHY**

Type of Work: **PRELIMINARY ENGINEERING**

SIS or Non-SIS: **No**

Extra Description:

PHASE :	Funding Source	Proposed Funding (in $000s) <2022	2021 - 2022	2022 - 2023	2023 - 2024	2024 - 2025	2025 - 2026	>2026	All Years
	DS	0	0	0	0	250	250	0	500
PRELIMINARY ENGINEERING	Total	0	0	0	0	250	250	0	500

RESPONSIBLE AGENCY: **FDOT**

Item Segment TOTAL ALL Years ALL Phases: $500

Item Number: 250608 **Item TOTAL ALL Years ALL Phases ALL Segments: $13,281**

DRAFT

MISCELLANEOUS

TPO Project No:	DT2506101
LRTP Ref:	06-09
County:	DIST/ST-WIDE
Roadway ID:	
Lanes Exist:	
Lanes Improved:	
Lanes Added:	
Project Length:	
District:	6

Project Description: **DISTRICTWIDE LANDSCAPE DESIGN CONSULTANT & JPA**

Type of Work: **LANDSCAPING**

SIS or Non-SIS: **No**

Extra Description:

PHASE :	Funding Source	Proposed Funding (in $000s) <2022	2021 - 2022	2022 - 2023	2023 - 2024	2024 - 2025	2025 - 2026	>2026	All Years
		1,175	0	0	0	0	0	0	1,175
PRELIMINARY ENGINEERING	Total	1,175	0	0	0	0	0	0	1,175
		1,697	0	0	0	0	0	0	1,697
PROJECT DEVELOPMENT AND ENVIRONMENTAL	Total	1,697	0	0	0	0	0	0	1,697
		67	0	0	0	0	0	0	67
		5,331	0	0	0	0	0	0	5,331
CONSTRUCTION	Total	5,398	0	0	0	0	0	0	5,398

RESPONSIBLE AGENCY: **FDOT**

Item Segment TOTAL ALL Years ALL Phases: $8,270

Item Number: 250610 **Item TOTAL ALL Years ALL Phases ALL Segments: $13,076**

TPO Project No:	DT2506102
LRTP Ref:	06-09
County:	DIST/ST-WIDE
Roadway ID:	
Lanes Exist:	
Lanes Improved:	
Lanes Added:	
Project Length:	
District:	6

Project Description: **COUNTYWIDE NW COUNTYWIDE ROAD BEAUTIFICATION**

Type of Work: **LANDSCAPING**

SIS or Non-SIS: **No**

Extra Description:

PHASE :	Funding Source	Proposed Funding (in $000s) <2022	2021 - 2022	2022 - 2023	2023 - 2024	2024 - 2025	2025 - 2026	>2026	All Years
		746	0	0	0	0	0	0	746
MAINTENANCE	Total	746	0	0	0	0	0	0	746

RESPONSIBLE AGENCY: **FDOT**

Item Segment TOTAL ALL Years ALL Phases: $746

Item Number: 250610 **Item TOTAL ALL Years ALL Phases ALL Segments: $13,076**

DRAFT

MISCELLANEOUS

TPO Project No:	DT2506103
LRTP Ref:	06-09
County:	MIAMI-DADE
Roadway ID:	
Lanes Exist:	
Lanes Improved:	
Lanes Added:	
Project Length:	1.543
District:	6

Project Description: **SR 5 / US 1** **FROM SE 5 ST** **TO SE 25 RD**

Type of Work: **LANDSCAPING** SIS or Non-SIS: **No**

Extra Description:

PHASE :	Funding Source	Proposed Funding (in $000s) <2022	2021 - 2022	2022 - 2023	2023 - 2024	2024 - 2025	2025 - 2026	>2026	All Years
		30	0	0	0	0	0	0	30
CONSTRUCTION	Total	30	0	0	0	0	0	0	30

RESPONSIBLE AGENCY: **FDOT**

Item Segment TOTAL ALL Years ALL Phases: $30

Item Number: 250610 **Item TOTAL ALL Years ALL Phases ALL Segments: $13,076**

TPO Project No:	DT2506104
LRTP Ref:	06-09
County:	DIST/ST-WIDE
Roadway ID:	
Lanes Exist:	
Lanes Improved:	
Lanes Added:	
Project Length:	
District:	6

Project Description: **DISTRICTWIDE LANDSCAPE DESIGN CONSULTANT & JPA**

Type of Work: **LANDSCAPING** SIS or Non-SIS: **No**

Extra Description:

PHASE :	Funding Source	Proposed Funding (in $000s) <2022	2021 - 2022	2022 - 2023	2023 - 2024	2024 - 2025	2025 - 2026	>2026	All Years
	DIH	8	0	0	0	0	0	0	8
	DIH	2	0	0	0	0	0	0	2
	DS	1,500	500	0	0	0	0	0	2,000
CONSTRUCTION	Total	1,510	500	0	0	0	0	0	2,010

RESPONSIBLE AGENCY: **FDOT**

Item Segment TOTAL ALL Years ALL Phases: $2,010

Item Number: 250610 **Item TOTAL ALL Years ALL Phases ALL Segments: $13,076**

DRAFT

MISCELLANEOUS

TPO Project No:	DT2506105
LRTP Ref:	06-09
County:	MIAMI-DADE
Roadway ID:	
Lanes Exist:	
Lanes Improved:	
Lanes Added:	
Project Length:	
District:	6

Project Description: **MIAMI DADE COUNTY LANDSCAPE JPA**

Type of Work: **LANDSCAPING**

SIS or Non-SIS: **No**

Extra Description:

PHASE :	Funding Source	Proposed Funding (in $000s) <2022	2021 - 2022	2022 - 2023	2023 - 2024	2024 - 2025	2025 - 2026	>2026	All Years
	DIH	0	0	0	5	5	5	0	15
	DIH	0	0	5	0	0	0	0	5
	DS	0	0	500	500	500	500	0	2,000
CONSTRUCTION	Total	0	0	505	505	505	505	0	2,020

RESPONSIBLE AGENCY: **FDOT**

Item Segment TOTAL ALL Years ALL Phases: $2,020

Item Number: 250610 **Item TOTAL ALL Years ALL Phases ALL Segments: $13,076**

TPO Project No:	DT2506351
LRTP Ref:	06-09
County:	DIST/ST-WIDE
Roadway ID:	
Lanes Exist:	
Lanes Improved:	
Lanes Added:	
Project Length:	
District:	6

Project Description: **DISTRICTWIDE CULTURAL RESOURCE ASSESSMENT CONSULTANT**

Type of Work: **ENVIRONMENTAL TEST/MITIGATE**

SIS or Non-SIS: **No**

Extra Description:

PHASE :	Funding Source	Proposed Funding (in $000s) <2022	2021 - 2022	2022 - 2023	2023 - 2024	2024 - 2025	2025 - 2026	>2026	All Years
		3,456	0	0	0	0	0	0	3,456
PROJECT DEVELOPMENT AND ENVIRONMENTAL	Total	3,456	0	0	0	0	0	0	3,456

RESPONSIBLE AGENCY: **FDOT**

Item Segment TOTAL ALL Years ALL Phases: $3,456

Item Number: 250635 **Item TOTAL ALL Years ALL Phases ALL Segments: $13,043**

DRAFT

MISCELLANEOUS

TPO Project No:	DT2506352
LRTP Ref:	06-09
County:	DIST/ST-WIDE
Roadway ID:	
Lanes Exist:	
Lanes Improved:	
Lanes Added:	
Project Length:	
District:	6

Project Description: **DISTRICTWIDE CULTURAL RESOURCE MANAGEMENT PLAN**

Type of Work: **ENVIRONMENTAL TEST/MITIGATE** SIS or Non-SIS: **No**

Extra Description:

PHASE :	Funding Source	<2022	2021 - 2022	2022 - 2023	2023 - 2024	2024 - 2025	2025 - 2026	>2026	All Years
		Proposed Funding (in $000s)							
		107	0	0	0	0	0	0	107
PROJECT DEVELOPMENT AND ENVIRONMENTAL	Total	107	0	0	0	0	0	0	107

RESPONSIBLE AGENCY: **FDOT**

Item Segment TOTAL ALL Years ALL Phases: $107

Item Number: 250635 **Item TOTAL ALL Years ALL Phases ALL Segments: $13,043**

TPO Project No:	DT2506353
LRTP Ref:	06-09
County:	DIST/ST-WIDE
Roadway ID:	
Lanes Exist:	
Lanes Improved:	
Lanes Added:	
Project Length:	
District:	6

Project Description: **DISTRICTWIDE CULTURAL RESOURCE ASSESSMENT CONSULTANT**

Type of Work: **ENVIRONMENTAL TEST/MITIGATE** SIS or Non-SIS: **No**

Extra Description:

PHASE :	Funding Source	<2022	2021 - 2022	2022 - 2023	2023 - 2024	2024 - 2025	2025 - 2026	>2026	All Years
		Proposed Funding (in $000s)							
	DS	100	100	0	0	0	0	0	200
ENVIRONMENTAL	Total	100	100	0	0	0	0	0	200
	DDR	100	0	0	0	0	0	0	100
	DIH	135	30	0	0	0	0	0	165
	DS	3,213	0	0	0	0	0	0	3,213
PROJECT DEVELOPMENT AND ENVIRONMENTAL	Total	3,448	30	0	0	0	0	0	3,478
	DS	425	0	0	0	0	0	0	425
CONSTRUCTION	Total	425	0	0	0	0	0	0	425

RESPONSIBLE AGENCY: **FDOT**

Item Segment TOTAL ALL Years ALL Phases: $4,103

Item Number: 250635 **Item TOTAL ALL Years ALL Phases ALL Segments: $13,043**

DRAFT

MISCELLANEOUS

TPO Project No:	DT2506354
LRTP Ref:	06-09
County:	DIST/ST-WIDE
Roadway ID:	
Lanes Exist:	
Lanes Improved:	
Lanes Added:	
Project Length:	
District:	6

Project Description: **DISTRICTWIDE CULTURAL RESOURCE ASSESSMENT CONSULTANT**

Type of Work: **ENVIRONMENTAL TEST/MITIGATE** SIS or Non-SIS: **No**

Extra Description:

PHASE :	Funding Source	Proposed Funding (in $000s) <2022	2021 - 2022	2022 - 2023	2023 - 2024	2024 - 2025	2025 - 2026	>2026	All Years
	DS	0	0	100	100	100	0	0	300
ENVIRONMENTAL	Total	0	0	100	100	100	0	0	300
	DIH	10	15	15	15	15	0	0	70
	DS	100	450	450	400	400	0	0	1,800
PROJECT DEVELOPMENT AND ENVIRONMENTAL	Total	110	465	465	415	415	0	0	1,870

RESPONSIBLE AGENCY: **FDOT**

Item Segment TOTAL ALL Years ALL Phases: $2,170

Item Number: 250635 **Item TOTAL ALL Years ALL Phases ALL Segments: $13,043**

TPO Project No:	DT2506355
LRTP Ref:	06-09
County:	DIST/ST-WIDE
Roadway ID:	
Lanes Exist:	
Lanes Improved:	
Lanes Added:	
Project Length:	
District:	6

Project Description: **DISTRICTWIDE CULTURAL RESOURCE ASSESSMENT CONSULTANT**

Type of Work: **ENVIRONMENTAL TEST/MITIGATE** SIS or Non-SIS: **No**

Extra Description:

PHASE :	Funding Source	Proposed Funding (in $000s) <2022	2021 - 2022	2022 - 2023	2023 - 2024	2024 - 2025	2025 - 2026	>2026	All Years
	DDR	100	0	0	0	0	0	0	100
	DIH	12	15	15	15	0	0	0	57
	DS	100	450	450	400	0	0	0	1,400
PROJECT DEVELOPMENT AND ENVIRONMENTAL	Total	212	465	465	415	0	0	0	1,557

RESPONSIBLE AGENCY: **FDOT**

Item Segment TOTAL ALL Years ALL Phases: $1,557

Item Number: 250635 **Item TOTAL ALL Years ALL Phases ALL Segments: $13,043**

DRAFT

MISCELLANEOUS

TPO Project No:	DT2506356
LRTP Ref:	06-09
County:	DIST/ST-WIDE
Roadway ID:	
Lanes Exist:	
Lanes Improved:	
Lanes Added:	
Project Length:	
District:	6

Project Description: **DISTRICTWIDE CULTURAL RESOURCE ASSESSMENT CONSULTANT**

Type of Work: **ENVIRONMENTAL TEST/MITIGATE** SIS or Non-SIS: **No**

Extra Description:

PHASE :	Funding Source	<2022	2021 - 2022	2022 - 2023	2023 - 2024	2024 - 2025	2025 - 2026	>2026	All Years
		Proposed Funding (in $000s)							
	DS	0	0	0	0	0	100	0	100
ENVIRONMENTAL	Total	0	0	0	0	0	100	0	100
	DIH	0	0	0	0	10	10	0	20
	DS	0	0	0	0	100	450	0	550
PROJECT DEVELOPMENT AND ENVIRONMENTAL	Total	0	0	0	0	110	460	0	570

RESPONSIBLE AGENCY: **FDOT**

Item Segment TOTAL ALL Years ALL Phases: $670

Item Number: 250635 **Item TOTAL ALL Years ALL Phases ALL Segments: $13,043**

TPO Project No:	DT2506357
LRTP Ref:	06-09
County:	DIST/ST-WIDE
Roadway ID:	
Lanes Exist:	
Lanes Improved:	
Lanes Added:	
Project Length:	
District:	6

Project Description: **DISTRICTWIDE CULTURAL RESOURCE ASSESSMENT CONSULTANT**

Type of Work: **ENVIRONMENTAL TEST/MITIGATE** SIS or Non-SIS: **No**

Extra Description:

PHASE :	Funding Source	<2022	2021 - 2022	2022 - 2023	2023 - 2024	2024 - 2025	2025 - 2026	>2026	All Years
		Proposed Funding (in $000s)							
	DIH	0	0	0	10	10	10	0	30
	DS	0	0	0	100	400	450	0	950
PROJECT DEVELOPMENT AND ENVIRONMENTAL	Total	0	0	0	110	410	460	0	980

RESPONSIBLE AGENCY: **FDOT**

Item Segment TOTAL ALL Years ALL Phases: $980

Item Number: 250635 **Item TOTAL ALL Years ALL Phases ALL Segments: $13,043**

DRAFT

MISCELLANEOUS

TPO Project No:	DT2506491
LRTP Ref:	06-09
County:	DIST/ST-WIDE
Roadway ID:	
Lanes Exist:	
Lanes Improved:	
Lanes Added:	
Project Length:	
District:	6

Project Description: **DISTRICTWIDE PERMITS CONSULTANT**

Type of Work: **ENVIRONMENTAL PERMITS ACQ** SIS or Non-SIS: **No**

Extra Description:

PHASE :	Funding Source	Proposed Funding (in $000s) <2022	2021 - 2022	2022 - 2023	2023 - 2024	2024 - 2025	2025 - 2026	>2026	All Years
		16	0	0	0	0	0	0	16
ENVIRONMENTAL	Total	**16**	**0**	**0**	**0**	**0**	**0**	**0**	**16**
		4,729	0	0	0	0	0	0	4,729
PROJECT DEVELOPMENT AND ENVIRONMENTAL	Total	**4,729**	**0**	**0**	**0**	**0**	**0**	**0**	**4,729**

RESPONSIBLE AGENCY: **FDOT**

Item Segment TOTAL ALL Years ALL Phases: $4,745

Item Number: 250649 **Item TOTAL ALL Years ALL Phases ALL Segments: $9,070**

TPO Project No:	DT2506492
LRTP Ref:	06-09
County:	DIST/ST-WIDE
Roadway ID:	
Lanes Exist:	
Lanes Improved:	
Lanes Added:	
Project Length:	
District:	6

Project Description: **DISTRICTWIDE PERMITS CONSULTANT**

Type of Work: **ENVIRONMENTAL PERMITS ACQ** SIS or Non-SIS: **No**

Extra Description:

PHASE :	Funding Source	Proposed Funding (in $000s) <2022	2021 - 2022	2022 - 2023	2023 - 2024	2024 - 2025	2025 - 2026	>2026	All Years
	DIH	38	20	20	20	20	0	0	118
	DS	2,023	400	400	400	400	0	0	3,623
PROJECT DEVELOPMENT AND ENVIRONMENTAL	Total	**2,061**	**420**	**420**	**420**	**420**	**0**	**0**	**3,741**

RESPONSIBLE AGENCY: **FDOT**

Item Segment TOTAL ALL Years ALL Phases: $3,741

Item Number: 250649 **Item TOTAL ALL Years ALL Phases ALL Segments: $9,070**

DRAFT

MISCELLANEOUS

TPO Project No:	DT2506493
LRTP Ref:	06-09
County:	DIST/ST-WIDE
Roadway ID:	
Lanes Exist:	
Lanes Improved:	
Lanes Added:	
Project Length:	
District:	6

Project Description: **DISTRICTWIDE ENVIRONMENTAL - PERMITS**

Type of Work: **ENVIRONMENTAL PERMITS ACQ**

SIS or Non-SIS: **No**

Extra Description:

PHASE : PROJECT DEVELOPMENT AND ENVIRONMENTAL

Funding Source	Proposed Funding (in $000s) <2022	2021 - 2022	2022 - 2023	2023 - 2024	2024 - 2025	2025 - 2026	>2026	All Years
DS	284	50	50	50	50	50	0	534
Total	**284**	**50**	**50**	**50**	**50**	**50**	**0**	**534**

RESPONSIBLE AGENCY: **FDOT**

Item Segment TOTAL ALL Years ALL Phases: $534

Item Number: 250649 **Item TOTAL ALL Years ALL Phases ALL Segments: $9,070**

TPO Project No:	DT2506494
LRTP Ref:	06-09
County:	DIST/ST-WIDE
Roadway ID:	
Lanes Exist:	
Lanes Improved:	
Lanes Added:	
Project Length:	
District:	6

Project Description: **DISTRICTWIDE PERMITS CONSULTANT**

Type of Work: **ENVIRONMENTAL PERMITS ACQ**

SIS or Non-SIS: **No**

Extra Description:

PHASE : PROJECT DEVELOPMENT AND ENVIRONMENTAL

Funding Source	Proposed Funding (in $000s) <2022	2021 - 2022	2022 - 2023	2023 - 2024	2024 - 2025	2025 - 2026	>2026	All Years
DS	0	0	0	0	0	50	0	50
Total	**0**	**0**	**0**	**0**	**0**	**50**	**0**	**50**

RESPONSIBLE AGENCY: **FDOT**

Item Segment TOTAL ALL Years ALL Phases: $50

Item Number: 250649 **Item TOTAL ALL Years ALL Phases ALL Segments: $9,070**

DRAFT

MISCELLANEOUS

TPO Project No:	DT2506731
LRTP Ref:	06-09
County:	DIST/ST-WIDE
Roadway ID:	
Lanes Exist:	
Lanes Improved:	
Lanes Added:	
Project Length:	
District:	6

Project Description: **DISTRICTWIDE PUBLIC INVOLVEMENT CONSULTANT**

Type of Work: **PRELIMINARY ENGINEERING**

SIS or Non-SIS: **No**

Extra Description:

PHASE :	Funding Source	Proposed Funding (in $000s) <2022	2021 - 2022	2022 - 2023	2023 - 2024	2024 - 2025	2025 - 2026	>2026	All Years
	DIH	1,164	80	80	80	80	80	0	1,564
	DS	4,358	0	0	0	0	0	0	4,358
PRELIMINARY ENGINEERING	Total	5,522	80	80	80	80	80	0	5,922

RESPONSIBLE AGENCY: **FDOT**

Item Segment TOTAL ALL Years ALL Phases: $5,922

Item Number: 250673 **Item TOTAL ALL Years ALL Phases ALL Segments: $10,461**

TPO Project No:	DT2506732
LRTP Ref:	06-09
County:	DIST/ST-WIDE
Roadway ID:	
Lanes Exist:	
Lanes Improved:	
Lanes Added:	
Project Length:	
District:	6

Project Description: **DISTRICTWIDE PUBLIC INVOLVEMENT WEB SITE MANAGEMENT CONSULTANT**

Type of Work: **PRELIMINARY ENGINEERING**

SIS or Non-SIS: **No**

Extra Description:

PHASE :	Funding Source	Proposed Funding (in $000s) <2022	2021 - 2022	2022 - 2023	2023 - 2024	2024 - 2025	2025 - 2026	>2026	All Years
		0	0	0	0	0	0	0	0
PRELIMINARY ENGINEERING	Total	0	0	0	0	0	0	0	0

RESPONSIBLE AGENCY: **FDOT**

Item Segment TOTAL ALL Years ALL Phases: $0

Item Number: 250673 **Item TOTAL ALL Years ALL Phases ALL Segments: $10,461**

DRAFT

MISCELLANEOUS

TPO Project No:	DT2506733
LRTP Ref:	06-09
County:	DIST/ST-WIDE
Roadway ID:	
Lanes Exist:	
Lanes Improved:	
Lanes Added:	
Project Length:	
District:	6

Project Description: **DISTRICTWIDE PUBLIC INVOLVEMENT CONSULTANT**

Type of Work: **PRELIMINARY ENGINEERING**

SIS or Non-SIS: **No**

Extra Description:

PHASE :	Funding Source	Proposed Funding (in $000s) <2022	2021 - 2022	2022 - 2023	2023 - 2024	2024 - 2025	2025 - 2026	>2026	All Years
	DIH	21	5	5	5	5	5	0	46
	DS	2,643	400	150	400	400	500	0	4,493
PRELIMINARY ENGINEERING	Total	2,664	405	155	405	405	505	0	4,539

RESPONSIBLE AGENCY: **FDOT**

Item Segment TOTAL ALL Years ALL Phases: $4,539

Item Number: 250673 **Item TOTAL ALL Years ALL Phases ALL Segments: $10,461**

TPO Project No:	DT2506931
LRTP Ref:	06-09
County:	DIST/ST-WIDE
Roadway ID:	
Lanes Exist:	
Lanes Improved:	
Lanes Added:	
Project Length:	
District:	6

Project Description: **DISTRICTWIDE ENVIRONMENTAL - DATA & REPORT CONSULTANT**

Type of Work: **RESEARCH**

SIS or Non-SIS: **No**

Extra Description:

PHASE :	Funding Source	Proposed Funding (in $000s) <2022	2021 - 2022	2022 - 2023	2023 - 2024	2024 - 2025	2025 - 2026	>2026	All Years
		5,239	0	0	0	0	0	0	5,239
PROJECT DEVELOPMENT AND ENVIRONMENTAL	Total	5,239	0	0	0	0	0	0	5,239

RESPONSIBLE AGENCY: **FDOT**

Item Segment TOTAL ALL Years ALL Phases: $5,239

Item Number: 250693 **Item TOTAL ALL Years ALL Phases ALL Segments: $15,941**

DRAFT

MISCELLANEOUS

TPO Project No:	DT2506932
LRTP Ref:	06-09
County:	DIST/ST-WIDE
Roadway ID:	
Lanes Exist:	
Lanes Improved:	
Lanes Added:	
Project Length:	
District:	6

Project Description: **DISTRICTWIDE ENVIRONMENTAL - DATA & REPORT CONSULTANT**

Type of Work: **RESEARCH**

SIS or Non-SIS: **No**

Extra Description:

PHASE :

Funding Source	<2022	2021 - 2022	2022 - 2023	2023 - 2024	2024 - 2025	2025 - 2026	>2026	All Years
	Proposed Funding (in $000s)							
DIH	134	30	30	0	0	0	0	194
DS	5,261	952	450	0	0	0	0	6,663
PROJECT DEVELOPMENT AND ENVIRONMENTAL Total	5,395	982	480	0	0	0	0	6,857

RESPONSIBLE AGENCY: **FDOT**

Item Segment TOTAL ALL Years ALL Phases: $6,857

Item Number: 250693 **Item TOTAL ALL Years ALL Phases ALL Segments: $15,941**

TPO Project No:	DT2506933
LRTP Ref:	06-09
County:	DIST/ST-WIDE
Roadway ID:	
Lanes Exist:	
Lanes Improved:	
Lanes Added:	
Project Length:	
District:	6

Project Description: **DISTRICTWIDE ENVIRONMENTAL - DATA & REPORT CONSULTANT**

Type of Work: **RESEARCH**

SIS or Non-SIS: **No**

Extra Description:

PHASE :

Funding Source	<2022	2021 - 2022	2022 - 2023	2023 - 2024	2024 - 2025	2025 - 2026	>2026	All Years
	Proposed Funding (in $000s)							
DIH	0	5	10	10	10	0	0	35
DS	0	150	450	450	450	0	0	1,500
PROJECT DEVELOPMENT AND ENVIRONMENTAL Total	0	155	460	460	460	0	0	1,535

RESPONSIBLE AGENCY: **FDOT**

Item Segment TOTAL ALL Years ALL Phases: $1,535

Item Number: 250693 **Item TOTAL ALL Years ALL Phases ALL Segments: $15,941**

DRAFT

MISCELLANEOUS

TPO Project No:	DT2506934
LRTP Ref:	06-09
County:	DIST/ST-WIDE
Roadway ID:	
Lanes Exist:	
Lanes Improved:	
Lanes Added:	
Project Length:	
District:	6

Project Description: **DISTRICTWIDE ENVIRONMENTAL - DATA & REPORT CONSULTANT**

Type of Work: **RESEARCH**

SIS or Non-SIS: **No**

Extra Description:

PHASE :

Funding Source	<2022	2021 - 2022	2022 - 2023	2023 - 2024	2024 - 2025	2025 - 2026	>2026	All Years
	Proposed Funding (in $000s)							
DIH	0	0	10	10	10	10	0	40
DS	0	0	150	450	450	450	0	1,500
PROJECT DEVELOPMENT AND ENVIRONMENTAL Total	0	0	160	460	460	460	0	1,540

RESPONSIBLE AGENCY: **FDOT**

Item Segment TOTAL ALL Years ALL Phases: $1,540

Item Number: 250693 **Item TOTAL ALL Years ALL Phases ALL Segments: $15,941**

TPO Project No:	DT2506935
LRTP Ref:	06-09
County:	DIST/ST-WIDE
Roadway ID:	
Lanes Exist:	
Lanes Improved:	
Lanes Added:	
Project Length:	
District:	6

Project Description: **DISTRICTWIDE ENVIRONMENTAL - DATA & REPORT CONSULTANT**

Type of Work: **RESEARCH**

SIS or Non-SIS: **No**

Extra Description:

PHASE :

Funding Source	<2022	2021 - 2022	2022 - 2023	2023 - 2024	2024 - 2025	2025 - 2026	>2026	All Years
	Proposed Funding (in $000s)							
DIH	0	0	0	0	5	10	0	15
DS	0	0	0	0	150	450	0	600
PROJECT DEVELOPMENT AND ENVIRONMENTAL Total	0	0	0	0	155	460	0	615

RESPONSIBLE AGENCY: **FDOT**

Item Segment TOTAL ALL Years ALL Phases: $615

Item Number: 250693 **Item TOTAL ALL Years ALL Phases ALL Segments: $15,941**

DRAFT

MISCELLANEOUS

TPO Project No:	DT2506936
LRTP Ref:	06-09
County:	DIST/ST-WIDE
Roadway ID:	
Lanes Exist:	
Lanes Improved:	
Lanes Added:	
Project Length:	
District:	6

Project Description: **DISTRICTWIDE ENVIRONMENTAL - DATA & REPORT CONSULTANT**

Type of Work: **RESEARCH**

SIS or Non-SIS: **No**

Extra Description:

PHASE :

Funding Source	<2022	2021 - 2022	2022 - 2023	2023 - 2024	2024 - 2025	2025 - 2026	>2026	All Years
	Proposed Funding (in $000s)							
DIH	0	0	0	0	0	5	0	5
DS	0	0	0	0	0	150	0	150
PROJECT DEVELOPMENT AND ENVIRONMENTAL Total	0	0	0	0	0	155	0	155

RESPONSIBLE AGENCY: **FDOT**

Item Segment TOTAL ALL Years ALL Phases: $155

Item Number: 250693 **Item TOTAL ALL Years ALL Phases ALL Segments: $15,941**

TPO Project No:	DT2506961
LRTP Ref:	06-09
County:	DIST/ST-WIDE
Roadway ID:	
Lanes Exist:	
Lanes Improved:	
Lanes Added:	
Project Length:	
District:	6

Project Description: **DISTRICTWIDE LOCATION SURVEY CONSULTANT**

Type of Work: **PRELIMINARY ENGINEERING**

SIS or Non-SIS: **No**

Extra Description:

PHASE :

Funding Source	<2022	2021 - 2022	2022 - 2023	2023 - 2024	2024 - 2025	2025 - 2026	>2026	All Years
	Proposed Funding (in $000s)							
	11,201	0	0	0	0	0	0	11,201
PRELIMINARY ENGINEERING Total	11,201	0	0	0	0	0	0	11,201

RESPONSIBLE AGENCY: **FDOT**

Item Segment TOTAL ALL Years ALL Phases: $11,201

Item Number: 250696 **Item TOTAL ALL Years ALL Phases ALL Segments: $31,516**

DRAFT

MISCELLANEOUS

TPO Project No:	DT2506962
LRTP Ref:	06-09
County:	DIST/ST-WIDE
Roadway ID:	
Lanes Exist:	
Lanes Improved:	
Lanes Added:	
Project Length:	
District:	6

Project Description: **DISTRICTWIDE RIGHT-OF-WAY MAPPING & SURVEY**

Type of Work: **PRELIMINARY ENGINEERING**

SIS or Non-SIS: **No**

Extra Description:

PHASE :	Funding Source	Proposed Funding (in $000s) <2022	2021 - 2022	2022 - 2023	2023 - 2024	2024 - 2025	2025 - 2026	>2026	All Years
		3,475	0	0	0	0	0	0	3,475
PRELIMINARY ENGINEERING	Total	3,475	0	0	0	0	0	0	3,475

RESPONSIBLE AGENCY: **FDOT**

Item Segment TOTAL ALL Years ALL Phases: $3,475

Item Number: 250696 **Item TOTAL ALL Years ALL Phases ALL Segments: $31,516**

TPO Project No:	DT2506963
LRTP Ref:	06-09
County:	DIST/ST-WIDE
Roadway ID:	
Lanes Exist:	
Lanes Improved:	
Lanes Added:	
Project Length:	
District:	6

Project Description: **DISTRICTWIDE RIGHT-OF-WAY PUBLIC RECORDS SEARCH**

Type of Work: **PRELIMINARY ENGINEERING**

SIS or Non-SIS: **No**

Extra Description:

PHASE :	Funding Source	Proposed Funding (in $000s) <2022	2021 - 2022	2022 - 2023	2023 - 2024	2024 - 2025	2025 - 2026	>2026	All Years
	DS	44	2	2	2	2	2	0	54
RIGHT OF WAY	Total	44	2	2	2	2	2	0	54

RESPONSIBLE AGENCY: **FDOT**

Item Segment TOTAL ALL Years ALL Phases: $54

Item Number: 250696 **Item TOTAL ALL Years ALL Phases ALL Segments: $31,516**

DRAFT

MISCELLANEOUS

TPO Project No:	DT2506964
LRTP Ref:	06-09
County:	DIST/ST-WIDE
Roadway ID:	
Lanes Exist:	
Lanes Improved:	
Lanes Added:	
Project Length:	
District:	6

Project Description: **DISTRICTWIDE RIGHT-OF-WAY ENGINEERING SUPPORT FOR R / W ADMINISTRATION**

Type of Work: **PRELIMINARY ENGINEERING**

SIS or Non-SIS: **No**

Extra Description:

PHASE :	Funding Source	Proposed Funding (in $000s) <2022	2021 - 2022	2022 - 2023	2023 - 2024	2024 - 2025	2025 - 2026	>2026	All Years
		49	0	0	0	0	0	0	49
PRELIMINARY ENGINEERING	Total	49	0	0	0	0	0	0	49

RESPONSIBLE AGENCY: **FDOT**

Item Segment TOTAL ALL Years ALL Phases: $49

Item Number: 250696 **Item TOTAL ALL Years ALL Phases ALL Segments: $31,516**

TPO Project No:	DT2506965
LRTP Ref:	06-09
County:	DIST/ST-WIDE
Roadway ID:	
Lanes Exist:	
Lanes Improved:	
Lanes Added:	
Project Length:	
District:	6

Project Description: **DISTRICTWIDE MISCELLANEOUS LOCATION SURVEY CONSULTANT**

Type of Work: **PRELIMINARY ENGINEERING**

SIS or Non-SIS: **No**

Extra Description:

PHASE :	Funding Source	Proposed Funding (in $000s) <2022	2021 - 2022	2022 - 2023	2023 - 2024	2024 - 2025	2025 - 2026	>2026	All Years
	DS	5,118	700	700	0	0	0	0	6,518
PRELIMINARY ENGINEERING	Total	5,118	700	700	0	0	0	0	6,518

RESPONSIBLE AGENCY: **FDOT**

Item Segment TOTAL ALL Years ALL Phases: $6,518

Item Number: 250696 **Item TOTAL ALL Years ALL Phases ALL Segments: $31,516**

DRAFT

MISCELLANEOUS

TPO Project No:	DT2506966
LRTP Ref:	06-09
County:	DIST/ST-WIDE
Roadway ID:	
Lanes Exist:	
Lanes Improved:	
Lanes Added:	
Project Length:	
District:	6

Project Description: **DISTRICTWIDE RIGHT-OF-WAY MAPPING & SURVEY**

Type of Work: **PRELIMINARY ENGINEERING**

SIS or Non-SIS: **No**

Extra Description:

PHASE :	Funding Source	Proposed Funding (in $000s) <2022	2021 - 2022	2022 - 2023	2023 - 2024	2024 - 2025	2025 - 2026	>2026	All Years
	DS	4,219	900	900	900	0	0	0	6,919
PRELIMINARY ENGINEERING	Total	4,219	900	900	900	0	0	0	6,919

RESPONSIBLE AGENCY: **FDOT**

Item Segment TOTAL ALL Years ALL Phases: $6,919

Item Number: 250696 **Item TOTAL ALL Years ALL Phases ALL Segments: $31,516**

TPO Project No:	DT2506967
LRTP Ref:	06-09
County:	DIST/ST-WIDE
Roadway ID:	
Lanes Exist:	
Lanes Improved:	
Lanes Added:	
Project Length:	
District:	6

Project Description: **DISTRICTWIDE MISCELLANEOUS LOCATION SURVEY CONSULTANT**

Type of Work: **PRELIMINARY ENGINEERING**

SIS or Non-SIS: **No**

Extra Description:

PHASE :	Funding Source	Proposed Funding (in $000s) <2022	2021 - 2022	2022 - 2023	2023 - 2024	2024 - 2025	2025 - 2026	>2026	All Years
	DS	0	300	300	300	300	300	0	1,500
PRELIMINARY ENGINEERING	Total	0	300	300	300	300	300	0	1,500

RESPONSIBLE AGENCY: **FDOT**

Item Segment TOTAL ALL Years ALL Phases: $1,500

Item Number: 250696 **Item TOTAL ALL Years ALL Phases ALL Segments: $31,516**

DRAFT

MISCELLANEOUS

TPO Project No:	DT2506968
LRTP Ref:	06-09
County:	DIST/ST-WIDE
Roadway ID:	
Lanes Exist:	
Lanes Improved:	
Lanes Added:	
Project Length:	
District:	6

Project Description: **DISTRICTWIDE MISCELLANEOUS LOCATION SURVEY CONSULTANT**

Type of Work: **PRELIMINARY ENGINEERING**

SIS or Non-SIS: **No**

Extra Description:

PHASE :	Funding Source	Proposed Funding (in $000s) <2022	2021 - 2022	2022 - 2023	2023 - 2024	2024 - 2025	2025 - 2026	>2026	All Years
	DS	0	0	0	300	300	300	0	900
PRELIMINARY ENGINEERING	Total	0	0	0	300	300	300	0	900

RESPONSIBLE AGENCY: **FDOT**

Item Segment TOTAL ALL Years ALL Phases: $900

Item Number: 250696 **Item TOTAL ALL Years ALL Phases ALL Segments: $31,516**

TPO Project No:	DT2506969
LRTP Ref:	06-09
County:	DIST/ST-WIDE
Roadway ID:	
Lanes Exist:	
Lanes Improved:	
Lanes Added:	
Project Length:	
District:	6

Project Description: **DISTRICTWIDE MISCELLANEOUS LOCATION SURVEY CONSULTANT**

Type of Work: **PRELIMINARY ENGINEERING**

SIS or Non-SIS: **No**

Extra Description:

PHASE :	Funding Source	Proposed Funding (in $000s) <2022	2021 - 2022	2022 - 2023	2023 - 2024	2024 - 2025	2025 - 2026	>2026	All Years
	DS	0	0	0	300	300	300	0	900
PRELIMINARY ENGINEERING	Total	0	0	0	300	300	300	0	900

RESPONSIBLE AGENCY: **FDOT**

Item Segment TOTAL ALL Years ALL Phases: $900

Item Number: 250696 **Item TOTAL ALL Years ALL Phases ALL Segments: $31,516**

DRAFT

MISCELLANEOUS

TPO Project No:	DT2507532
LRTP Ref:	06-09
County:	DIST/ST-WIDE
Roadway ID:	
Lanes Exist:	
Lanes Improved:	
Lanes Added:	
Project Length:	
District:	6

Project Description: **DISTRICTWIDE OPERATIONS DIVISION SUPPORT / OPERATIONS BUDGET**

Type of Work: **FUNDING ACTION**

SIS or Non-SIS: **No**

Extra Description:

PHASE :	Funding Source	<2022	2021 - 2022	2022 - 2023	2023 - 2024	2024 - 2025	2025 - 2026	>2026	All Years
		Proposed Funding (in $000s)							
	D	235	0	0	0	0	0	0	235
	DS	227	47	47	47	47	47	0	462
CONSTRUCTION	Total	462	47	47	47	47	47	0	697

RESPONSIBLE AGENCY: **FDOT**

Item Segment TOTAL ALL Years ALL Phases: $697

Item Number: 250753 **Item TOTAL ALL Years ALL Phases ALL Segments: $697**

TPO Project No:	DT2512711
LRTP Ref:	06-08
County:	MIAMI-DADE
Roadway ID:	
Lanes Exist:	
Lanes Improved:	
Lanes Added:	
Project Length:	1.116
District:	6

Project Description: **NORTH BEACH** **FROM 63 ST** **TO 75 ST LAP**

Type of Work: **BIKE PATH/TRAIL**

SIS or Non-SIS: **No**

Extra Description:

PHASE :	Funding Source	<2022	2021 - 2022	2022 - 2023	2023 - 2024	2024 - 2025	2025 - 2026	>2026	All Years
		Proposed Funding (in $000s)							
		841	0	0	0	0	0	0	841
		360	0	0	0	0	0	0	360
CONSTRUCTION	Total	1,201	0	0	0	0	0	0	1,201

RESPONSIBLE AGENCY: **FDOT**

Item Segment TOTAL ALL Years ALL Phases: $1,201

Item Number: 251271 **Item TOTAL ALL Years ALL Phases ALL Segments: $10,007**

DRAFT

MISCELLANEOUS

TPO Project No:	DT2512712
LRTP Ref:	06-08
County:	MIAMI-DADE
Roadway ID:	
Lanes Exist:	
Lanes Improved:	
Lanes Added:	
Project Length:	1.006
District:	6

Project Description: **N BEACH REC CORRIDOR** **FROM 64TH ST** **TO 79TH ST (PH IV)**

Type of Work: **BIKE PATH/TRAIL** SIS or Non-SIS: **No**

Extra Description:

PHASE :	Funding Source	Proposed Funding (in $000s) <2022	2021 - 2022	2022 - 2023	2023 - 2024	2024 - 2025	2025 - 2026	>2026	All Years
		1,708	0	0	0	0	0	0	1,708
		4,490	0	0	0	0	0	0	4,490
CONSTRUCTION	Total	**6,198**	**0**	**0**	**0**	**0**	**0**	**0**	**6,198**

RESPONSIBLE AGENCY: **FDOT**

Item Segment TOTAL ALL Years ALL Phases: $6,198

Item Number: 251271 **Item TOTAL ALL Years ALL Phases ALL Segments: $10,007**

TPO Project No:	DT2512713
LRTP Ref:	06-08
County:	MIAMI-DADE
Roadway ID:	
Lanes Exist:	
Lanes Improved:	
Lanes Added:	
Project Length:	
District:	6

Project Description: **N BEACH REC CORRIDOR** **FROM 21ST ST** **TO 64TH ST**

Type of Work: **BIKE PATH/TRAIL** SIS or Non-SIS: **No**

Extra Description:

PHASE :	Funding Source	Proposed Funding (in $000s) <2022	2021 - 2022	2022 - 2023	2023 - 2024	2024 - 2025	2025 - 2026	>2026	All Years
		704	0	0	0	0	0	0	704
CONSTRUCTION	Total	**704**	**0**	**0**	**0**	**0**	**0**	**0**	**704**

RESPONSIBLE AGENCY: **FDOT**

Item Segment TOTAL ALL Years ALL Phases: $704

Item Number: 251271 **Item TOTAL ALL Years ALL Phases ALL Segments: $10,007**

DRAFT

MISCELLANEOUS

TPO Project No:	DT2512714
LRTP Ref:	06-08
County:	MIAMI-DADE
Roadway ID:	
Lanes Exist:	
Lanes Improved:	
Lanes Added:	
Project Length:	
District:	6

Project Description: **CITY OF MIAMI BEACH - 23RD ST TO 64TH ST**

Type of Work: **BIKE PATH/TRAIL**

SIS or Non-SIS: **No**

Extra Description:

PHASE :	Funding Source	Proposed Funding (in $000s) <2022	2021 - 2022	2022 - 2023	2023 - 2024	2024 - 2025	2025 - 2026	>2026	All Years
		0	0	0	0	0	0	0	0
		0	0	0	0	0	0	0	0
		424	0	0	0	0	0	0	424
PRELIMINARY ENGINEERING	Total	424	0	0	0	0	0	0	424

RESPONSIBLE AGENCY: **FDOT**

Item Segment TOTAL ALL Years ALL Phases: $424

Item Number: 251271 **Item TOTAL ALL Years ALL Phases ALL Segments: $10,007**

TPO Project No:	DT2512715
LRTP Ref:	06-08
County:	MIAMI-DADE
Roadway ID:	
Lanes Exist:	
Lanes Improved:	
Lanes Added:	
Project Length:	
District:	6

Project Description: **MIDDLE BEACH REC - PH 1** **FROM 47 ST** **TO 53 ST INCLUDING BEACH VIEW PARK AT 53 ST**

Type of Work: **BIKE PATH/TRAIL**

SIS or Non-SIS: **No**

Extra Description:

PHASE :	Funding Source	Proposed Funding (in $000s) <2022	2021 - 2022	2022 - 2023	2023 - 2024	2024 - 2025	2025 - 2026	>2026	All Years
		328	0	0	0	0	0	0	328
		5	0	0	0	0	0	0	5
		781	0	0	0	0	0	0	781
CONSTRUCTION	Total	1,114	0	0	0	0	0	0	1,114

RESPONSIBLE AGENCY: **FDOT**

Item Segment TOTAL ALL Years ALL Phases: $1,114

Item Number: 251271 **Item TOTAL ALL Years ALL Phases ALL Segments: $10,007**

DRAFT

MISCELLANEOUS

TPO Project No:	DT2512716
LRTP Ref:	06-08
County:	MIAMI-DADE
Roadway ID:	
Lanes Exist:	
Lanes Improved:	
Lanes Added:	
Project Length:	
District:	6

Project Description: **NORTH BEACH CORRIDOR - VARIOUS BIKE PATH LINKS, ADA ACCESS, SIDEWALK +**

Type of Work: **BIKE PATH/TRAIL**

SIS or Non-SIS: **No**

Extra Description:

PHASE :	Funding Source	<2022	2021 - 2022	2022 - 2023	2023 - 2024	2024 - 2025	2025 - 2026	>2026	All Years
		Proposed Funding (in $000s)							
	LF	0	40	0	0	0	0	0	40
PRELIMINARY ENGINEERING	**Total**	**0**	**40**	**0**	**0**	**0**	**0**	**0**	**40**
	LF	0	0	0	29	0	0	0	29
	SA	0	0	0	5	0	0	0	5
	TALU	0	0	0	292	0	0	0	292
CONSTRUCTION	**Total**	**0**	**0**	**0**	**326**	**0**	**0**	**0**	**326**

RESPONSIBLE AGENCY: **FDOT**

Item Segment TOTAL ALL Years ALL Phases: $366

Item Number: 251271 **Item TOTAL ALL Years ALL Phases ALL Segments: $10,007**

TPO Project No:	DT2520581
LRTP Ref:	06-09
County:	DIST/ST-WIDE
Roadway ID:	
Lanes Exist:	
Lanes Improved:	
Lanes Added:	
Project Length:	
District:	6

Project Description: **DISTRICTWIDE NON PROJECT RELATED ACTIVITIES**

Type of Work: **FUNDING ACTION**

SIS or Non-SIS: **No**

Extra Description:

PHASE :	Funding Source	<2022	2021 - 2022	2022 - 2023	2023 - 2024	2024 - 2025	2025 - 2026	>2026	All Years
		Proposed Funding (in $000s)							
	D	354,827	15,950	15,950	15,950	15,950	15,950	0	434,577
ADMINISTRATION	**Total**	**354,827**	**15,950**	**15,950**	**15,950**	**15,950**	**15,950**	**0**	**434,577**

RESPONSIBLE AGENCY: **FDOT**

Item Segment TOTAL ALL Years ALL Phases: $434,577

Item Number: 252058 **Item TOTAL ALL Years ALL Phases ALL Segments: $434,577**

DRAFT

MISCELLANEOUS

TPO Project No:	DT4073471
LRTP Ref:	06-09
County:	DIST/ST-WIDE
Roadway ID:	
Lanes Exist:	
Lanes Improved:	
Lanes Added:	
Project Length:	
District:	6

Project Description: **DISTRICTWIDE INTERGOVERNMENTAL AFFAIRS & COMMUNITY LIAISON SERVICES**

Type of Work: **TRANSPORTATION PLANNING**

SIS or Non-SIS: **No**

Extra Description:

PHASE :	Funding Source	Proposed Funding (in $000s) <2022	2021 - 2022	2022 - 2023	2023 - 2024	2024 - 2025	2025 - 2026	>2026	All Years
		3,788	0	0	0	0	0	0	3,788
PRELIMINARY ENGINEERING	Total	3,788	0	0	0	0	0	0	3,788

RESPONSIBLE AGENCY: **FDOT**

Item Segment TOTAL ALL Years ALL Phases: $3,788

Item Number: 407347 **Item TOTAL ALL Years ALL Phases ALL Segments: $7,551**

TPO Project No:	DT4073472
LRTP Ref:	06-09
County:	DIST/ST-WIDE
Roadway ID:	
Lanes Exist:	
Lanes Improved:	
Lanes Added:	
Project Length:	
District:	6

Project Description: **DISTRICTWIDE COMMUNICATION PROGRAMS & SPECIAL PROJECTS**

Type of Work: **TRANSPORTATION PLANNING**

SIS or Non-SIS: **No**

Extra Description:

PHASE :	Funding Source	Proposed Funding (in $000s) <2022	2021 - 2022	2022 - 2023	2023 - 2024	2024 - 2025	2025 - 2026	>2026	All Years
		1,571	0	0	0	0	0	0	1,571
PRELIMINARY ENGINEERING	Total	1,571	0	0	0	0	0	0	1,571

RESPONSIBLE AGENCY: **FDOT**

Item Segment TOTAL ALL Years ALL Phases: $1,571

Item Number: 407347 **Item TOTAL ALL Years ALL Phases ALL Segments: $7,551**

DRAFT

MISCELLANEOUS

TPO Project No:	DT4073473
LRTP Ref:	06-09
County:	DIST/ST-WIDE
Roadway ID:	
Lanes Exist:	
Lanes Improved:	
Lanes Added:	
Project Length:	
District:	6

Project Description: **DISTRICTWIDE COMMUNICATION PROGRAMS & SPECIAL PROJECTS**

Type of Work: **TRANSPORTATION PLANNING**

SIS or Non-SIS: **No**

Extra Description:

PHASE :

Funding Source	<2022	2021 - 2022	2022 - 2023	2023 - 2024	2024 - 2025	2025 - 2026	>2026	All Years
	Proposed Funding (in $000s)							
DIH	7	5	5	5	5	5	0	32
DS	750	0	0	0	0	0	0	750
PRELIMINARY ENGINEERING Total	757	5	5	5	5	5	0	782

RESPONSIBLE AGENCY: **FDOT**

Item Segment TOTAL ALL Years ALL Phases: $782

Item Number: 407347 **Item TOTAL ALL Years ALL Phases ALL Segments: $7,551**

TPO Project No:	DT4073474
LRTP Ref:	07-10
County:	DIST/ST-WIDE
Roadway ID:	
Lanes Exist:	
Lanes Improved:	
Lanes Added:	
Project Length:	
District:	6

Project Description: **DISTRICTWIDE COMMUNICATION PROGRAMS & SPECIAL PROJECTS**

Type of Work: **TRANSPORTATION PLANNING**

SIS or Non-SIS: **No**

Extra Description:

PHASE :

Funding Source	<2022	2021 - 2022	2022 - 2023	2023 - 2024	2024 - 2025	2025 - 2026	>2026	All Years
	Proposed Funding (in $000s)							
DIH	0	0	0	0	0	5	0	5
DS	0	350	350	350	0	0	0	1,050
PRELIMINARY ENGINEERING Total	0	350	350	350	0	5	0	1,055

RESPONSIBLE AGENCY: **FDOT**

Item Segment TOTAL ALL Years ALL Phases: $1,055

Item Number: 407347 **Item TOTAL ALL Years ALL Phases ALL Segments: $7,551**

DRAFT

MISCELLANEOUS

TPO Project No:	DT4073475
LRTP Ref:	07-10
County:	DIST/ST-WIDE
Roadway ID:	
Lanes Exist:	
Lanes Improved:	
Lanes Added:	
Project Length:	
District:	6

Project Description: **DISTRICTWIDE COMMUNICATION PROGRAMS & SPECIAL PROJECTS**

Type of Work: **TRANSPORTATION PLANNING**

SIS or Non-SIS: **No**

Extra Description:

PHASE :	Funding Source	<2022	2021 - 2022	2022 - 2023	2023 - 2024	2024 - 2025	2025 - 2026	>2026	All Years
		Proposed Funding (in $000s)							
	DIH	0	0	0	0	0	5	0	5
	DS	0	0	0	0	0	350	0	350
PRELIMINARY ENGINEERING	Total	0	0	0	0	0	355	0	355

RESPONSIBLE AGENCY: **FDOT**

Item Segment TOTAL ALL Years ALL Phases: $355

Item Number: 407347 **Item TOTAL ALL Years ALL Phases ALL Segments: $7,551**

TPO Project No:	DT4109931
LRTP Ref:	06-09
County:	DIST/ST-WIDE
Roadway ID:	
Lanes Exist:	
Lanes Improved:	
Lanes Added:	
Project Length:	
District:	6

Project Description: **DISTRICTWIDE STRUCTURES DESIGN AND REVIEW CONSULTANT**

Type of Work: **PRELIMINARY ENGINEERING**

SIS or Non-SIS: **No**

Extra Description:

PHASE :	Funding Source	<2022	2021 - 2022	2022 - 2023	2023 - 2024	2024 - 2025	2025 - 2026	>2026	All Years
		Proposed Funding (in $000s)							
	DIH	68	10	0	0	0	0	0	78
	DS	6,061	250	0	0	0	0	0	6,311
PRELIMINARY ENGINEERING	Total	6,129	260	0	0	0	0	0	6,389

RESPONSIBLE AGENCY: **FDOT**

Item Segment TOTAL ALL Years ALL Phases: $6,389

Item Number: 410993 **Item TOTAL ALL Years ALL Phases ALL Segments: $8,649**

DRAFT

MISCELLANEOUS

TPO Project No:	DT4109932
LRTP Ref:	06-09
County:	DIST/ST-WIDE
Roadway ID:	
Lanes Exist:	
Lanes Improved:	
Lanes Added:	
Project Length:	
District:	6

Project Description: **DISTRICTWIDE STRUCTURES DESIGN AND REVIEW CONSULTANT**

Type of Work: **PRELIMINARY ENGINEERING**

SIS or Non-SIS: **No**

Extra Description:

PHASE :

	Funding Source	Proposed Funding (in $000s) <2022	2021 - 2022	2022 - 2023	2023 - 2024	2024 - 2025	2025 - 2026	>2026	All Years
	DIH	0	10	10	10	10	0	0	40
	DS	0	300	450	450	300	0	0	1,500
PRELIMINARY ENGINEERING	Total	0	310	460	460	310	0	0	1,540

RESPONSIBLE AGENCY: **FDOT**

Item Segment TOTAL ALL Years ALL Phases: $1,540

Item Number: 410993 **Item TOTAL ALL Years ALL Phases ALL Segments: $8,649**

TPO Project No:	DT4109933
LRTP Ref:	06-09
County:	DIST/ST-WIDE
Roadway ID:	
Lanes Exist:	
Lanes Improved:	
Lanes Added:	
Project Length:	
District:	6

Project Description: **DISTRICTWIDE STRUCTURES DESIGN AND REVIEW CONSULTANT**

Type of Work: **PRELIMINARY ENGINEERING**

SIS or Non-SIS: **No**

Extra Description:

PHASE :

	Funding Source	Proposed Funding (in $000s) <2022	2021 - 2022	2022 - 2023	2023 - 2024	2024 - 2025	2025 - 2026	>2026	All Years
	DIH	0	0	0	0	10	10	0	20
	DS	0	0	0	0	250	450	0	700
PRELIMINARY ENGINEERING	Total	0	0	0	0	260	460	0	720

RESPONSIBLE AGENCY: **FDOT**

Item Segment TOTAL ALL Years ALL Phases: $720

Item Number: 410993 **Item TOTAL ALL Years ALL Phases ALL Segments: $8,649**

DRAFT

MISCELLANEOUS

TPO Project No:	DT4147531
LRTP Ref:	06-09
County:	DIST/ST-WIDE
Roadway ID:	
Lanes Exist:	
Lanes Improved:	
Lanes Added:	
Project Length:	
District:	6

Project Description: **DISTRICTWIDE TRAFFIC STUDIES - FIU**

Type of Work: **TRAFFIC ENGINEERING STUDY**

SIS or Non-SIS: **No**

Extra Description:

PHASE :	Funding Source	Proposed Funding (in $000s) <2022	2021 - 2022	2022 - 2023	2023 - 2024	2024 - 2025	2025 - 2026	>2026	All Years
		1,214	0	0	0	0	0	0	1,214
PRELIMINARY ENGINEERING	Total	1,214	0	0	0	0	0	0	1,214

RESPONSIBLE AGENCY: **FDOT**

Item Segment TOTAL ALL Years ALL Phases: $1,214

Item Number: 414753 **Item TOTAL ALL Years ALL Phases ALL Segments: $6,461**

TPO Project No:	DT4147532
LRTP Ref:	06-09
County:	DIST/ST-WIDE
Roadway ID:	
Lanes Exist:	
Lanes Improved:	
Lanes Added:	
Project Length:	
District:	6

Project Description: **FLORIDA INTERNATIONAL UNIVERSITY - SUNGUIDE TMC OPS SUPPORT**

Type of Work: **TRAFFIC ENGINEERING STUDY**

SIS or Non-SIS: **No**

Extra Description:

PHASE :	Funding Source	Proposed Funding (in $000s) <2022	2021 - 2022	2022 - 2023	2023 - 2024	2024 - 2025	2025 - 2026	>2026	All Years
		24	0	0	0	0	0	0	24
PRELIMINARY ENGINEERING	Total	24	0	0	0	0	0	0	24

RESPONSIBLE AGENCY: **FDOT**

Item Segment TOTAL ALL Years ALL Phases: $24

Item Number: 414753 **Item TOTAL ALL Years ALL Phases ALL Segments: $6,461**

DRAFT

MISCELLANEOUS

TPO Project No:	DT4147533
LRTP Ref:	06-09
County:	DIST/ST-WIDE
Roadway ID:	
Lanes Exist:	
Lanes Improved:	
Lanes Added:	
Project Length:	
District:	6

Project Description: **DISTRICTWIDE TRAFFIC STUDIES - FIU**

Type of Work: **TRAFFIC ENGINEERING STUDY**

SIS or Non-SIS: **No**

Extra Description:

PHASE :

Funding Source	<2022	2021 - 2022	2022 - 2023	2023 - 2024	2024 - 2025	2025 - 2026	>2026	All Years
	Proposed Funding (in $000s)							
DIH	33	0	0	0	0	0	0	33
DITS	0	0	250	0	0	0	0	250
DS	1,559	365	0	0	0	0	0	1,924
PRELIMINARY ENGINEERING Total	**1,592**	**365**	**250**	**0**	**0**	**0**	**0**	**2,207**

RESPONSIBLE AGENCY: **FDOT**

Item Segment TOTAL ALL Years ALL Phases: $2,207

Item Number: 414753 **Item TOTAL ALL Years ALL Phases ALL Segments: $6,461**

TPO Project No:	DT4147534
LRTP Ref:	06-09
County:	DIST/ST-WIDE
Roadway ID:	
Lanes Exist:	
Lanes Improved:	
Lanes Added:	
Project Length:	
District:	6

Project Description: **DISTRICTWIDE TRAFFIC STUDIES - FIU**

Type of Work: **TRAFFIC ENGINEERING STUDY**

SIS or Non-SIS: **No**

Extra Description:

PHASE :

Funding Source	<2022	2021 - 2022	2022 - 2023	2023 - 2024	2024 - 2025	2025 - 2026	>2026	All Years
	Proposed Funding (in $000s)							
DIH	112	5	5	5	5	5	0	137
DS	1,779	210	210	210	210	210	0	2,829
TOBD	50	0	0	0	0	0	0	50
PRELIMINARY ENGINEERING Total	**1,941**	**215**	**215**	**215**	**215**	**215**	**0**	**3,016**

RESPONSIBLE AGENCY: **FDOT**

Item Segment TOTAL ALL Years ALL Phases: $3,016

Item Number: 414753 **Item TOTAL ALL Years ALL Phases ALL Segments: $6,461**

DRAFT

MISCELLANEOUS

TPO Project No:	DT4164871
LRTP Ref:	06-09
County:	DIST/ST-WIDE
Roadway ID:	
Lanes Exist:	
Lanes Improved:	
Lanes Added:	
Project Length:	
District:	6

Project Description: **DISTRICTWIDE ETDM CONSULTANT**

Type of Work: **PD&E/EMO STUDY**

SIS or Non-SIS: **No**

Extra Description:

PHASE :

Funding Source	Proposed Funding (in $000s) <2022	2021 - 2022	2022 - 2023	2023 - 2024	2024 - 2025	2025 - 2026	>2026	All Years
DIH	173	10	0	0	0	0	0	183
DS	3,746	150	0	0	0	0	0	3,896
PROJECT DEVELOPMENT AND ENVIRONMENTAL Total	3,919	160	0	0	0	0	0	4,079

RESPONSIBLE AGENCY: **FDOT**

Item Segment TOTAL ALL Years ALL Phases: $4,079

Item Number: 416487 **Item TOTAL ALL Years ALL Phases ALL Segments: $5,489**

TPO Project No:	DT4164873
LRTP Ref:	06-09
County:	DIST/ST-WIDE
Roadway ID:	
Lanes Exist:	
Lanes Improved:	
Lanes Added:	
Project Length:	
District:	6

Project Description: **DISTRICTWIDE EFFICIENT TRANSPORTATION DECISION MAKING (ETDM) SERVICES**

Type of Work: **ETDM SCREENING**

SIS or Non-SIS: **No**

Extra Description:

PHASE :

Funding Source	Proposed Funding (in $000s) <2022	2021 - 2022	2022 - 2023	2023 - 2024	2024 - 2025	2025 - 2026	>2026	All Years
DIH	0	10	10	10	10	10	0	50
DS	0	150	300	300	300	150	0	1,200
PROJECT DEVELOPMENT AND ENVIRONMENTAL Total	0	160	310	310	310	160	0	1,250

RESPONSIBLE AGENCY: **FDOT**

Item Segment TOTAL ALL Years ALL Phases: $1,250

Item Number: 416487 **Item TOTAL ALL Years ALL Phases ALL Segments: $5,489**

DRAFT

MISCELLANEOUS

TPO Project No:	DT4164874
LRTP Ref:	06-09
County:	DIST/ST-WIDE
Roadway ID:	
Lanes Exist:	
Lanes Improved:	
Lanes Added:	
Project Length:	
District:	6

Project Description: **DISTRICTWIDE EFFICIENT TRANSPORTATION DECISION MAKING (ETDM) SERVICES**

Type of Work: **ETDM SCREENING**

SIS or Non-SIS: **No**

Extra Description:

Proposed Funding (in $000s)

PHASE :	Funding Source	<2022	2021 - 2022	2022 - 2023	2023 - 2024	2024 - 2025	2025 - 2026	>2026	All Years
	DIH	0	0	0	0	0	10	0	10
	DS	0	0	0	0	0	150	0	150
PROJECT DEVELOPMENT AND ENVIRONMENTAL	Total	0	0	0	0	0	160	0	160

RESPONSIBLE AGENCY: **FDOT**

Item Segment TOTAL ALL Years ALL Phases: $160

Item Number: 416487 **Item TOTAL ALL Years ALL Phases ALL Segments: $5,489**

TPO Project No:	DT4166601
LRTP Ref:	07-72
County:	MIAMI-DADE
Roadway ID:	
Lanes Exist:	
Lanes Improved:	
Lanes Added:	
Project Length:	
District:	6

Project Description: **LUDLAM TRAIL**

Type of Work: **BIKE PATH/TRAIL**

SIS or Non-SIS: **No**

Extra Description:

Proposed Funding (in $000s)

PHASE :	Funding Source	<2022	2021 - 2022	2022 - 2023	2023 - 2024	2024 - 2025	2025 - 2026	>2026	All Years
		254	0	0	0	0	0	0	254
PRELIMINARY ENGINEERING	Total	254	0	0	0	0	0	0	254
		492	0	0	0	0	0	0	492
PROJECT DEVELOPMENT AND ENVIRONMENTAL	Total	492	0	0	0	0	0	0	492

RESPONSIBLE AGENCY: **FDOT**

Item Segment TOTAL ALL Years ALL Phases: $746

Item Number: 416660 **Item TOTAL ALL Years ALL Phases ALL Segments: $28,932**

DRAFT

MISCELLANEOUS

TPO Project No:	DT4166602
LRTP Ref:	07-72
County:	MIAMI-DADE
Roadway ID:	
Lanes Exist:	
Lanes Improved:	
Lanes Added:	
Project Length:	
District:	6

Project Description: **MIAMI DADE COUNTY - LUDLAM TRAIL CORRIDOR**

Type of Work: **BIKE PATH/TRAIL**

SIS or Non-SIS: **No**

Extra Description:

PHASE :	Funding Source	Proposed Funding (in $000s) <2022	2021 - 2022	2022 - 2023	2023 - 2024	2024 - 2025	2025 - 2026	>2026	All Years
		5,993	0	0	0	0	0	0	5,993
RIGHT OF WAY	Total	5,993	0	0	0	0	0	0	5,993

RESPONSIBLE AGENCY: **FDOT**

Item Segment TOTAL ALL Years ALL Phases: $5,993

Item Number: 416660 **Item TOTAL ALL Years ALL Phases ALL Segments: $28,932**

TPO Project No:	DT4166603
LRTP Ref:	07-72
County:	MIAMI-DADE
Roadway ID:	
Lanes Exist:	
Lanes Improved:	
Lanes Added:	
Project Length:	
District:	6

Project Description: **MIAMI DADE COUNTY - LUDLAM TRAIL AT VARIOUS LOCATIONS PLANNING STUDY**

Type of Work: **TRANSPORTATION PLANNING**

SIS or Non-SIS: **No**

Extra Description:

PHASE :	Funding Source	Proposed Funding (in $000s) <2022	2021 - 2022	2022 - 2023	2023 - 2024	2024 - 2025	2025 - 2026	>2026	All Years
		0	0	0	0	0	0	0	0
		5	0	0	0	0	0	0	5
		294	0	0	0	0	0	0	294
PLANNING	Total	299	0	0	0	0	0	0	299

RESPONSIBLE AGENCY: **MIAMI-DADE COUNTY FLORIDA**

Item Segment TOTAL ALL Years ALL Phases: $299

Item Number: 416660 **Item TOTAL ALL Years ALL Phases ALL Segments: $28,932**

DRAFT

MISCELLANEOUS

TPO Project No:	DT4166604
LRTP Ref:	07-72
County:	MIAMI-DADE
Roadway ID:	
Lanes Exist:	
Lanes Improved:	
Lanes Added:	
Project Length:	
District:	6

Project Description: **MIAMI DADE COUNTY - LUDLAM TRAIL FROM NW 7 ST TO SW 40 ST**

Type of Work: **BIKE PATH/TRAIL**

SIS or Non-SIS: **No**

Extra Description:

PHASE :	Funding Source	Proposed Funding (in $000s) <2022	2021 - 2022	2022 - 2023	2023 - 2024	2024 - 2025	2025 - 2026	>2026	All Years
	TLWR	0	0	0	8,000	0	0	0	8,000
CONSTRUCTION	Total	0	0	0	8,000	0	0	0	8,000

RESPONSIBLE AGENCY: **FDOT**

Item Segment TOTAL ALL Years ALL Phases: $8,000

Item Number: 416660 Item TOTAL ALL Years ALL Phases ALL Segments: $28,932

TPO Project No:	DT4166605
LRTP Ref:	07-72
County:	MIAMI-DADE
Roadway ID:	
Lanes Exist:	
Lanes Improved:	
Lanes Added:	
Project Length:	
District:	6

Project Description: **MIAMI DADE COUNTY - LUDLAM TRAIL CORRIDOR ACQUISITION**

Type of Work: **BIKE PATH/TRAIL**

SIS or Non-SIS: **No**

Extra Description:

PHASE :	Funding Source	Proposed Funding (in $000s) <2022	2021 - 2022	2022 - 2023	2023 - 2024	2024 - 2025	2025 - 2026	>2026	All Years
		5,000	0	0	0	0	0	0	5,000
RIGHT OF WAY	Total	5,000	0	0	0	0	0	0	5,000

RESPONSIBLE AGENCY: **MIAMI-DADE COUNTY FLORIDA**

Item Segment TOTAL ALL Years ALL Phases: $5,000

Item Number: 416660 Item TOTAL ALL Years ALL Phases ALL Segments: $28,932

DRAFT

MISCELLANEOUS

TPO Project No:	DT4166606
LRTP Ref:	07-72
County:	MIAMI-DADE
Roadway ID:	
Lanes Exist:	
Lanes Improved:	
Lanes Added:	
Project Length:	
District:	6

Project Description: **LUDLAM TRAIL CORRIDOR SEGMENT B PHASE 1**

Type of Work: **BIKE PATH/TRAIL**

SIS or Non-SIS: **No**

Extra Description:

PHASE :	Funding Source	Proposed Funding (in $000s) <2022	2021 - 2022	2022 - 2023	2023 - 2024	2024 - 2025	2025 - 2026	>2026	All Years
		633	0	0	0	0	0	0	633
		8,261	0	0	0	0	0	0	8,261
PRELIMINARY ENGINEERING	Total	8,894	0	0	0	0	0	0	8,894

RESPONSIBLE AGENCY: **FDOT**

Item Segment TOTAL ALL Years ALL Phases: $8,894

Item Number: 416660 **Item TOTAL ALL Years ALL Phases ALL Segments: $28,932**

TPO Project No:	DT4177401
LRTP Ref:	06-10
County:	DIST/ST-WIDE
Roadway ID:	
Lanes Exist:	
Lanes Improved:	
Lanes Added:	
Project Length:	
District:	6

Project Description: **ITS OPERATIONS CONSULTANTS / GRANTS**

Type of Work: **TRAFFIC MANAGEMENT CENTERS**

SIS or Non-SIS: **No**

Extra Description:

PHASE :	Funding Source	Proposed Funding (in $000s) <2022	2021 - 2022	2022 - 2023	2023 - 2024	2024 - 2025	2025 - 2026	>2026	All Years
		1,543	0	0	0	0	0	0	1,543
		806	0	0	0	0	0	0	806
		7,508	0	0	0	0	0	0	7,508
OPERATIONS	Total	9,857	0	0	0	0	0	0	9,857

RESPONSIBLE AGENCY: **FDOT**

Item Segment TOTAL ALL Years ALL Phases: $9,857

Item Number: 417740 **Item TOTAL ALL Years ALL Phases ALL Segments: $21,096**

DRAFT

MISCELLANEOUS

TPO Project No:	DT4177402
LRTP Ref:	06-10
County:	MIAMI-DADE
Roadway ID:	
Lanes Exist:	
Lanes Improved:	
Lanes Added:	
Project Length:	17.260
District:	6

Project Description: **ITS EQUIPMENT REPLACEMENT - CONSULTANTS / GRANTS**

Type of Work: **ITS COMMUNICATION SYSTEM**

SIS or Non-SIS: **Yes**

Extra Description:

PHASE :	Funding Source	Proposed Funding (in $000s) <2022	2021 - 2022	2022 - 2023	2023 - 2024	2024 - 2025	2025 - 2026	>2026	All Years
		273	0	0	0	0	0	0	273
DESIGN/BUILD	Total	273	0	0	0	0	0	0	273
		2,149	0	0	0	0	0	0	2,149
		199	0	0	0	0	0	0	199
CAPITAL	Total	2,348	0	0	0	0	0	0	2,348

RESPONSIBLE AGENCY: **FDOT**

Item Segment TOTAL ALL Years ALL Phases: $2,621

Item Number: 417740 **Item TOTAL ALL Years ALL Phases ALL Segments: $21,096**

TPO Project No:	DT4177403
LRTP Ref:	06-10
County:	DIST/ST-WIDE
Roadway ID:	
Lanes Exist:	
Lanes Improved:	
Lanes Added:	
Project Length:	
District:	6

Project Description: **ITS OPERATIONS HARDWARE / SOFTWARE AND REPLACEMENT EQUIPMENT**

Type of Work: **TRAFFIC MANAGEMENT CENTERS**

SIS or Non-SIS: **Yes**

Extra Description:

PHASE :	Funding Source	Proposed Funding (in $000s) <2022	2021 - 2022	2022 - 2023	2023 - 2024	2024 - 2025	2025 - 2026	>2026	All Years
		741	0	0	0	0	0	0	741
		414	0	0	0	0	0	0	414
CAPITAL	Total	1,155	0	0	0	0	0	0	1,155

RESPONSIBLE AGENCY: **FDOT**

Item Segment TOTAL ALL Years ALL Phases: $1,155

Item Number: 417740 **Item TOTAL ALL Years ALL Phases ALL Segments: $21,096**

DRAFT

MISCELLANEOUS

TPO Project No:	DT4177404
LRTP Ref:	06-10
County:	DIST/ST-WIDE
Roadway ID:	
Lanes Exist:	
Lanes Improved:	
Lanes Added:	
Project Length:	
District:	6

Project Description: **DISTRICTWIDE ITS EQUIPMENT REPLACEMENT**

Type of Work: **OTHER ITS**

SIS or Non-SIS: **Yes**

Extra Description:

PHASE :	Funding Source	Proposed Funding (in $000s) <2022	2021 - 2022	2022 - 2023	2023 - 2024	2024 - 2025	2025 - 2026	>2026	All Years
		7	0	0	0	0	0	0	7
		424	0	0	0	0	0	0	424
DESIGN/BUILD	Total	431	0	0	0	0	0	0	431
		1,199	0	0	0	0	0	0	1,199
		10	0	0	0	0	0	0	10
CAPITAL	Total	1,209	0	0	0	0	0	0	1,209

RESPONSIBLE AGENCY: **FDOT**

Item Segment TOTAL ALL Years ALL Phases: $1,640

Item Number: 417740 **Item TOTAL ALL Years ALL Phases ALL Segments: $21,096**

TPO Project No:	DT4177405
LRTP Ref:	06-10
County:	MIAMI-DADE
Roadway ID:	
Lanes Exist:	
Lanes Improved:	
Lanes Added:	
Project Length:	
District:	6

Project Description: **ITS EQUIPMENT REPLACEMENT - CONSULTANTS / GRANTS**

Type of Work: **ITS COMMUNICATION SYSTEM**

SIS or Non-SIS: **Yes**

Extra Description:

PHASE :	Funding Source	Proposed Funding (in $000s) <2022	2021 - 2022	2022 - 2023	2023 - 2024	2024 - 2025	2025 - 2026	>2026	All Years
		79	0	0	0	0	0	0	79
CONSTRUCTION	Total	79	0	0	0	0	0	0	79
		748	0	0	0	0	0	0	748
CAPITAL	Total	748	0	0	0	0	0	0	748

RESPONSIBLE AGENCY: **FDOT**

Item Segment TOTAL ALL Years ALL Phases: $827

Item Number: 417740 **Item TOTAL ALL Years ALL Phases ALL Segments: $21,096**

DRAFT

MISCELLANEOUS

TPO Project No:	DT4177406
LRTP Ref:	06-10
County:	MIAMI-DADE
Roadway ID:	
Lanes Exist:	
Lanes Improved:	
Lanes Added:	
Project Length:	
District:	6

Project Description: **ITS EQUIPMENT REPLACEMENT - CONSULTANTS / GRANTS**

Type of Work: **ITS COMMUNICATION SYSTEM** SIS or Non-SIS: **Yes**

Extra Description:

PHASE :	Funding Source	Proposed Funding (in $000s) <2022	2021 - 2022	2022 - 2023	2023 - 2024	2024 - 2025	2025 - 2026	>2026	All Years
		0	0	0	0	0	0	0	0
PRELIMINARY ENGINEERING	Total	0	0	0	0	0	0	0	0
		114	0	0	0	0	0	0	114
DESIGN/BUILD	Total	114	0	0	0	0	0	0	114
		971	0	0	0	0	0	0	971
		7	0	0	0	0	0	0	7
CAPITAL	Total	978	0	0	0	0	0	0	978

RESPONSIBLE AGENCY: **FDOT**

Item Segment TOTAL ALL Years ALL Phases: $1,092

Item Number: 417740 **Item TOTAL ALL Years ALL Phases ALL Segments: $21,096**

TPO Project No:	DT4177407
LRTP Ref:	06-10
County:	MIAMI-DADE
Roadway ID:	
Lanes Exist:	
Lanes Improved:	
Lanes Added:	
Project Length:	
District:	6

Project Description: **ITS EQUIPMENT REPLACEMENT - CONSULTANTS / GRANTS**

Type of Work: **ITS COMMUNICATION SYSTEM** SIS or Non-SIS: **Yes**

Extra Description:

PHASE :	Funding Source	Proposed Funding (in $000s) <2022	2021 - 2022	2022 - 2023	2023 - 2024	2024 - 2025	2025 - 2026	>2026	All Years
		2	0	0	0	0	0	0	2
PRELIMINARY ENGINEERING	Total	2	0	0	0	0	0	0	2
		7	0	0	0	0	0	0	7
		83	0	0	0	0	0	0	83
DESIGN/BUILD	Total	90	0	0	0	0	0	0	90
		420	0	0	0	0	0	0	420

DRAFT

MISCELLANEOUS

TPO Project No:	DT4177407
LRTP Ref:	06-10
County:	MIAMI-DADE
Roadway ID:	
Lanes Exist:	
Lanes Improved:	
Lanes Added:	
Project Length:	
District:	6

Project Description: **ITS EQUIPMENT REPLACEMENT - CONSULTANTS / GRANTS**

Type of Work: **ITS COMMUNICATION SYSTEM**

SIS or Non-SIS: **Yes**

Extra Description:

PHASE :	Funding Source	Proposed Funding (in $000s) <2022	2021 - 2022	2022 - 2023	2023 - 2024	2024 - 2025	2025 - 2026	>2026	All Years
		50	0	0	0	0	0	0	50
CAPITAL	Total	470	0	0	0	0	0	0	470

RESPONSIBLE AGENCY: **FDOT**

Item Segment TOTAL ALL Years ALL Phases: $562

Item Number: 417740 Item TOTAL ALL Years ALL Phases ALL Segments: $21,096

TPO Project No:	DT4177408
LRTP Ref:	06-10
County:	MIAMI-DADE
Roadway ID:	
Lanes Exist:	
Lanes Improved:	
Lanes Added:	
Project Length:	
District:	6

Project Description: **ITS EQUIPMENT REPLACEMENT - CONSULTANTS / GRANTS**

Type of Work: **ITS COMMUNICATION SYSTEM**

SIS or Non-SIS: **Yes**

Extra Description:

PHASE :	Funding Source	Proposed Funding (in $000s) <2022	2021 - 2022	2022 - 2023	2023 - 2024	2024 - 2025	2025 - 2026	>2026	All Years
		124	0	0	0	0	0	0	124
DESIGN/BUILD	Total	124	0	0	0	0	0	0	124
		591	0	0	0	0	0	0	591
		22	0	0	0	0	0	0	22
		377	0	0	0	0	0	0	377
CAPITAL	Total	990	0	0	0	0	0	0	990

RESPONSIBLE AGENCY: **FDOT**

Item Segment TOTAL ALL Years ALL Phases: $1,114

Item Number: 417740 Item TOTAL ALL Years ALL Phases ALL Segments: $21,096

DRAFT

MISCELLANEOUS

TPO Project No:	DT4177409
LRTP Ref:	06-10
County:	MIAMI-DADE
Roadway ID:	
Lanes Exist:	
Lanes Improved:	
Lanes Added:	
Project Length:	
District:	6

Project Description: **ITS EQUIPMENT REPLACEMENT - CONSULTANTS / GRANTS**

Type of Work: **ITS COMMUNICATION SYSTEM**

SIS or Non-SIS: **Yes**

Extra Description:

PHASE :	Funding Source	Proposed Funding (in $000s) <2022	2021 - 2022	2022 - 2023	2023 - 2024	2024 - 2025	2025 - 2026	>2026	All Years
		0	0	0	0	0	0	0	0
PRELIMINARY ENGINEERING	Total	0	0	0	0	0	0	0	0
		120	0	0	0	0	0	0	120
		130	0	0	0	0	0	0	130
DESIGN/BUILD	Total	250	0	0	0	0	0	0	250
		663	0	0	0	0	0	0	663
		1,315	0	0	0	0	0	0	1,315
CAPITAL	Total	1,978	0	0	0	0	0	0	1,978

RESPONSIBLE AGENCY: **FDOT**

Item Segment TOTAL ALL Years ALL Phases: $2,228

Item Number: 417740 **Item TOTAL ALL Years ALL Phases ALL Segments: $21,096**

TPO Project No:	DT4180641
LRTP Ref:	06-10
County:	DIST/ST-WIDE
Roadway ID:	
Lanes Exist:	
Lanes Improved:	
Lanes Added:	
Project Length:	
District:	6

Project Description: **DISTRICTWIDE (ADA) COMPLIANCE CONSULTANT**

Type of Work: **SIDEWALK**

SIS or Non-SIS: **No**

Extra Description:

PHASE :	Funding Source	Proposed Funding (in $000s) <2022	2021 - 2022	2022 - 2023	2023 - 2024	2024 - 2025	2025 - 2026	>2026	All Years
	DS	4,114	250	250	75	0	0	0	4,689
PRELIMINARY ENGINEERING	Total	4,114	250	250	75	0	0	0	4,689

RESPONSIBLE AGENCY: **FDOT**

Item Segment TOTAL ALL Years ALL Phases: $4,689

Item Number: 418064 **Item TOTAL ALL Years ALL Phases ALL Segments: $5,394**

DRAFT

MISCELLANEOUS

TPO Project No:	DT4180642
LRTP Ref:	06-10
County:	DIST/ST-WIDE
Roadway ID:	
Lanes Exist:	
Lanes Improved:	
Lanes Added:	
Project Length:	
District:	6

Project Description: **DISTRICTWIDE (ADA) COMPLIANCE CONSULTANT**

Type of Work: **PRELIMINARY ENGINEERING**

SIS or Non-SIS: **No**

Extra Description:

PHASE :	Funding Source	Proposed Funding (in $000s) <2022	2021 - 2022	2022 - 2023	2023 - 2024	2024 - 2025	2025 - 2026	>2026	All Years
	DIH	0	0	0	10	10	10	0	30
	DS	0	0	0	175	250	250	0	675
PRELIMINARY ENGINEERING	Total	0	0	0	185	260	260	0	705

RESPONSIBLE AGENCY: **FDOT**

Item Segment TOTAL ALL Years ALL Phases: $705

Item Number: 418064 **Item TOTAL ALL Years ALL Phases ALL Segments: $5,394**

TPO Project No:	DT4251441
LRTP Ref:	06-10
County:	DIST/ST-WIDE
Roadway ID:	
Lanes Exist:	
Lanes Improved:	
Lanes Added:	
Project Length:	
District:	6

Project Description: **DISTRICTWIDE GENERAL CONSULTANT FOR PLANS REVIEW & DESIGN SERVICES**

Type of Work: **PRELIMINARY ENGINEERING**

SIS or Non-SIS: **No**

Extra Description:

PHASE :	Funding Source	Proposed Funding (in $000s) <2022	2021 - 2022	2022 - 2023	2023 - 2024	2024 - 2025	2025 - 2026	>2026	All Years
		6,328	0	0	0	0	0	0	6,328
PRELIMINARY ENGINEERING	Total	6,328	0	0	0	0	0	0	6,328

RESPONSIBLE AGENCY: **FDOT**

Item Segment TOTAL ALL Years ALL Phases: $6,328

Item Number: 425144 **Item TOTAL ALL Years ALL Phases ALL Segments: $77,339**

DRAFT

MISCELLANEOUS

TPO Project No:	DT4251442
LRTP Ref:	06-10
County:	DIST/ST-WIDE
Roadway ID:	
Lanes Exist:	
Lanes Improved:	
Lanes Added:	
Project Length:	
District:	6

Project Description: **DISTRICTWIDE GENERAL CONSULTANT ENGINEERING SERVICES CONTRACT #1**

Type of Work: **PRELIMINARY ENGINEERING**

SIS or Non-SIS: **No**

Extra Description:

PHASE :	Funding Source	Proposed Funding (in $000s) <2022	2021 - 2022	2022 - 2023	2023 - 2024	2024 - 2025	2025 - 2026	>2026	All Years
		19,839	0	0	0	0	0	0	19,839
PRELIMINARY ENGINEERING	Total	19,839	0	0	0	0	0	0	19,839
		137	0	0	0	0	0	0	137
CONSTRUCTION	Total	137	0	0	0	0	0	0	137

RESPONSIBLE AGENCY: **FDOT**

Item Segment TOTAL ALL Years ALL Phases: $19,976

Item Number: 425144 **Item TOTAL ALL Years ALL Phases ALL Segments: $77,339**

TPO Project No:	DT4251443
LRTP Ref:	06-10
County:	DIST/ST-WIDE
Roadway ID:	
Lanes Exist:	
Lanes Improved:	
Lanes Added:	
Project Length:	
District:	6

Project Description: **DISTRICTWIDE GENERAL CONSULTANT ENGINEERING SERVICES CONTRACT #2**

Type of Work: **PRELIMINARY ENGINEERING**

SIS or Non-SIS: **No**

Extra Description:

PHASE :	Funding Source	Proposed Funding (in $000s) <2022	2021 - 2022	2022 - 2023	2023 - 2024	2024 - 2025	2025 - 2026	>2026	All Years
		12,049	0	0	0	0	0	0	12,049
PRELIMINARY ENGINEERING	Total	12,049	0	0	0	0	0	0	12,049
		494	0	0	0	0	0	0	494
CONSTRUCTION	Total	494	0	0	0	0	0	0	494

RESPONSIBLE AGENCY: **FDOT**

Item Segment TOTAL ALL Years ALL Phases: $12,543

Item Number: 425144 **Item TOTAL ALL Years ALL Phases ALL Segments: $77,339**

DRAFT

MISCELLANEOUS

TPO Project No:	DT4251444
LRTP Ref:	06-10
County:	DIST/ST-WIDE
Roadway ID:	
Lanes Exist:	
Lanes Improved:	
Lanes Added:	
Project Length:	
District:	6

Project Description: **DISTRICTWIDE GENERAL CONSULTANT ENGINEERING SERVICES CONTRACT #1**

Type of Work: **PRELIMINARY ENGINEERING**

SIS or Non-SIS: **No**

Extra Description:

PHASE :	Funding Source	<2022	2021 - 2022	2022 - 2023	2023 - 2024	2024 - 2025	2025 - 2026	>2026	All Years
		Proposed Funding (in $000s)							
	DIH	16	15	15	15	15	0	0	76
	DS	3,980	2,400	2,400	2,400	2,400	0	0	13,580
PRELIMINARY ENGINEERING	Total	3,996	2,415	2,415	2,415	2,415	0	0	13,656
	DS	40	0	0	0	0	0	0	40
CONSTRUCTION	Total	40	0	0	0	0	0	0	40

RESPONSIBLE AGENCY: **FDOT**

Item Segment TOTAL ALL Years ALL Phases: $13,696

Item Number: 425144 **Item TOTAL ALL Years ALL Phases ALL Segments: $77,339**

TPO Project No:	DT4251445
LRTP Ref:	06-10
County:	DIST/ST-WIDE
Roadway ID:	
Lanes Exist:	
Lanes Improved:	
Lanes Added:	
Project Length:	
District:	6

Project Description: **DISTRICTWIDE GENERAL CONSULTANT ENGINEERING SERVICES CONTRACT #2**

Type of Work: **PRELIMINARY ENGINEERING**

SIS or Non-SIS: **No**

Extra Description:

PHASE :	Funding Source	<2022	2021 - 2022	2022 - 2023	2023 - 2024	2024 - 2025	2025 - 2026	>2026	All Years
		Proposed Funding (in $000s)							
	DIH	16	15	15	15	15	0	0	76
	DS	3,800	2,400	2,400	2,400	2,400	0	0	13,400
PRELIMINARY ENGINEERING	Total	3,816	2,415	2,415	2,415	2,415	0	0	13,476
	DS	14	0	0	0	0	0	0	14
CONSTRUCTION	Total	14	0	0	0	0	0	0	14

RESPONSIBLE AGENCY: **FDOT**

Item Segment TOTAL ALL Years ALL Phases: $13,490

Item Number: 425144 **Item TOTAL ALL Years ALL Phases ALL Segments: $77,339**

DRAFT

MISCELLANEOUS

TPO Project No:	DT4251446
LRTP Ref:	06-10
County:	DIST/ST-WIDE
Roadway ID:	
Lanes Exist:	
Lanes Improved:	
Lanes Added:	
Project Length:	
District:	6

Project Description: **DISTRICTWIDE GENERAL CONSULTANT ENGINEERING SERVICES CONTRACT #1**

Type of Work: **PRELIMINARY ENGINEERING**

SIS or Non-SIS: **No**

Extra Description:

PHASE :

Funding Source	<2022	2021 - 2022	2022 - 2023	2023 - 2024	2024 - 2025	2025 - 2026	>2026	All Years
	Proposed Funding (in $000s)							
DIH	0	0	0	0	5	5	0	10
DS	0	0	0	0	3,243	3,243	0	6,486
PRELIMINARY ENGINEERING Total	0	0	0	0	3,248	3,248	0	6,496

RESPONSIBLE AGENCY: **FDOT**

Item Segment TOTAL ALL Years ALL Phases: $6,496

Item Number: 425144 **Item TOTAL ALL Years ALL Phases ALL Segments: $77,339**

TPO Project No:	DT4251447
LRTP Ref:	06-10
County:	DIST/ST-WIDE
Roadway ID:	
Lanes Exist:	
Lanes Improved:	
Lanes Added:	
Project Length:	
District:	6

Project Description: **DISTRICTWIDE GENERAL CONSULTANT ENGINEERING SERVICES CONTRACT #2**

Type of Work: **PRELIMINARY ENGINEERING**

SIS or Non-SIS: **No**

Extra Description:

PHASE :

Funding Source	<2022	2021 - 2022	2022 - 2023	2023 - 2024	2024 - 2025	2025 - 2026	>2026	All Years
	Proposed Funding (in $000s)							
DIH	0	0	0	0	5	5	0	10
DS	0	0	0	0	2,400	2,400	0	4,800
PRELIMINARY ENGINEERING Total	0	0	0	0	2,405	2,405	0	4,810

RESPONSIBLE AGENCY: **FDOT**

Item Segment TOTAL ALL Years ALL Phases: $4,810

Item Number: 425144 **Item TOTAL ALL Years ALL Phases ALL Segments: $77,339**

DRAFT

MISCELLANEOUS

TPO Project No:	DT4318681
LRTP Ref:	06-09
County:	DIST/ST-WIDE
Roadway ID:	
Lanes Exist:	
Lanes Improved:	
Lanes Added:	
Project Length:	
District:	6

Project Description: **DISTRICTWIDE PUBLIC INFORMATION SERVICES ON DIST 6 CONSTRUCTION PROJECTS**

Type of Work: **PUBLIC INFORMATION/EDUCATION** SIS or Non-SIS: **No**

Extra Description:

PHASE :	Funding Source	Proposed Funding (in $000s) <2022	2021 - 2022	2022 - 2023	2023 - 2024	2024 - 2025	2025 - 2026	>2026	All Years
	DIH	31	5	5	5	5	5	0	56
	DS	2,594	500	400	550	500	400	0	4,944
CONSTRUCTION	Total	2,625	505	405	555	505	405	0	5,000

RESPONSIBLE AGENCY: **FDOT**

Item Segment TOTAL ALL Years ALL Phases: $5,000

Item Number: 431868 **Item TOTAL ALL Years ALL Phases ALL Segments: $13,333**

TPO Project No:	DT4318682
LRTP Ref:	06-09
County:	DIST/ST-WIDE
Roadway ID:	
Lanes Exist:	
Lanes Improved:	
Lanes Added:	
Project Length:	
District:	6

Project Description: **DISTRICTWIDE PUBLIC INFORMATION SERVICES ON DIST 6 CONSTRUCTION PROJECTS**

Type of Work: **PUBLIC INFORMATION/EDUCATION** SIS or Non-SIS: **No**

Extra Description:

PHASE :	Funding Source	Proposed Funding (in $000s) <2022	2021 - 2022	2022 - 2023	2023 - 2024	2024 - 2025	2025 - 2026	>2026	All Years
	DIH	28	20	20	20	20	5	0	113
	DS	2,595	500	400	550	500	400	0	4,945
CONSTRUCTION	Total	2,623	520	420	570	520	405	0	5,058

RESPONSIBLE AGENCY: **FDOT**

Item Segment TOTAL ALL Years ALL Phases: $5,058

Item Number: 431868 **Item TOTAL ALL Years ALL Phases ALL Segments: $13,333**

DRAFT

MISCELLANEOUS

TPO Project No:	DT4318683
LRTP Ref:	06-09
County:	DIST/ST-WIDE
Roadway ID:	
Lanes Exist:	
Lanes Improved:	
Lanes Added:	
Project Length:	
District:	6

Project Description: **DISTRICTWIDE PUBLIC COMMUNICATION SERVICES FOR MISCELLANEOUS CONSTRUCTION PROJECTS**

Type of Work: **PUBLIC INFORMATION/EDUCATION**

SIS or Non-SIS: **No**

Extra Description:

PHASE :	Funding Source	Proposed Funding (in $000s) <2022	2021 - 2022	2022 - 2023	2023 - 2024	2024 - 2025	2025 - 2026	>2026	All Years
	DIH	25	20	20	20	20	20	0	125
	DS	1,550	300	300	300	400	300	0	3,150
CONSTRUCTION	Total	1,575	320	320	320	420	320	0	3,275

RESPONSIBLE AGENCY: **FDOT**

Item Segment TOTAL ALL Years ALL Phases: $3,275

Item Number: 431868 **Item TOTAL ALL Years ALL Phases ALL Segments: $13,333**

TPO Project No:	DT4324001
LRTP Ref:	06-09
County:	MIAMI-DADE
Roadway ID:	
Lanes Exist:	
Lanes Improved:	
Lanes Added:	
Project Length:	
District:	6

Project Description: **MIAMI-DADE COUNTYWIDE - MDX DOCUMENTS REVIEW**

Type of Work: **TRANSPORTATION STATISTICS**

SIS or Non-SIS: **No**

Extra Description:

PHASE :	Funding Source	Proposed Funding (in $000s) <2022	2021 - 2022	2022 - 2023	2023 - 2024	2024 - 2025	2025 - 2026	>2026	All Years
		135	0	0	0	0	0	0	135
PROJECT DEVELOPMENT AND ENVIRONMENTAL	Total	135	0	0	0	0	0	0	135

RESPONSIBLE AGENCY: **FDOT**

Item Segment TOTAL ALL Years ALL Phases: $135

Item Number: 432400 **Item TOTAL ALL Years ALL Phases ALL Segments: $147**

DRAFT

MISCELLANEOUS

TPO Project No:	DT4324002
LRTP Ref:	06-09
County:	MIAMI-DADE
Roadway ID:	
Lanes Exist:	
Lanes Improved:	
Lanes Added:	
Project Length:	
District:	6

Project Description: **MIAMI-DADE COUNTYWIDE - GMX DOCUMENTS REVIEW**

Type of Work: **TRANSPORTATION STATISTICS**

SIS or Non-SIS: **No**

Extra Description:

PHASE :	Funding Source	Proposed Funding (in $000s) <2022	2021 - 2022	2022 - 2023	2023 - 2024	2024 - 2025	2025 - 2026	>2026	All Years
	DIH	2	2	2	2	2	2	0	12
PROJECT DEVELOPMENT AND ENVIRONMENTAL	Total	2	2	2	2	2	2	0	12

RESPONSIBLE AGENCY: **FDOT**

Item Segment TOTAL ALL Years ALL Phases: $12

Item Number: 432400 **Item TOTAL ALL Years ALL Phases ALL Segments: $147**

TPO Project No:	DT4324131
LRTP Ref:	06-10
County:	DIST/ST-WIDE
Roadway ID:	
Lanes Exist:	
Lanes Improved:	
Lanes Added:	
Project Length:	
District:	6

Project Description: **DISTRICTWIDE SCOPING UNIT TRAFFIC SAFETY REVIEWS**

Type of Work: **PD&E/EMO STUDY**

SIS or Non-SIS: **No**

Extra Description:

PHASE :	Funding Source	Proposed Funding (in $000s) <2022	2021 - 2022	2022 - 2023	2023 - 2024	2024 - 2025	2025 - 2026	>2026	All Years
	DS	1,110	140	140	140	140	0	0	1,670
PROJECT DEVELOPMENT AND ENVIRONMENTAL	Total	1,110	140	140	140	140	0	0	1,670

RESPONSIBLE AGENCY: **FDOT**

Item Segment TOTAL ALL Years ALL Phases: $1,670

Item Number: 432413 **Item TOTAL ALL Years ALL Phases ALL Segments: $1,820**

DRAFT

MISCELLANEOUS

TPO Project No:	DT4324132
LRTP Ref:	06-10
County:	DIST/ST-WIDE
Roadway ID:	
Lanes Exist:	
Lanes Improved:	
Lanes Added:	
Project Length:	
District:	6

Project Description: **DISTRICTWIDE SCOPING UNIT TRAFFIC SAFETY REVIEWS**

Type of Work: **PD&E/EMO STUDY**

SIS or Non-SIS: **No**

Extra Description:

PHASE : PROJECT DEVELOPMENT AND ENVIRONMENTAL

Funding Source	Proposed Funding (in $000s) <2022	2021 - 2022	2022 - 2023	2023 - 2024	2024 - 2025	2025 - 2026	>2026	All Years
DIH	0	0	0	0	0	5	0	5
DS	0	0	0	0	0	70	0	70
Total	0	0	0	0	0	75	0	75

RESPONSIBLE AGENCY: **FDOT**

Item Segment TOTAL ALL Years ALL Phases: $75

Item Number: 432413 **Item TOTAL ALL Years ALL Phases ALL Segments: $1,820**

TPO Project No:	DT4324133
LRTP Ref:	06-10
County:	DIST/ST-WIDE
Roadway ID:	
Lanes Exist:	
Lanes Improved:	
Lanes Added:	
Project Length:	
District:	6

Project Description: **DISTRICTWIDE SCOPING UNIT TRAFFIC SAFETY REVIEWS**

Type of Work: **PD&E/EMO STUDY**

SIS or Non-SIS: **No**

Extra Description:

PHASE : PROJECT DEVELOPMENT AND ENVIRONMENTAL

Funding Source	Proposed Funding (in $000s) <2022	2021 - 2022	2022 - 2023	2023 - 2024	2024 - 2025	2025 - 2026	>2026	All Years
DIH	0	0	0	0	0	5	0	5
DS	0	0	0	0	0	70	0	70
Total	0	0	0	0	0	75	0	75

RESPONSIBLE AGENCY: **FDOT**

Item Segment TOTAL ALL Years ALL Phases: $75

Item Number: 432413 **Item TOTAL ALL Years ALL Phases ALL Segments: $1,820**

DRAFT

MISCELLANEOUS

TPO Project No:	DT4325901
LRTP Ref:	06-10
County:	MIAMI-DADE
Roadway ID:	
Lanes Exist:	
Lanes Improved:	
Lanes Added:	
Project Length:	
District:	6

Project Description: **MIAMI-DADE COUNTYWIDE - PLANNING CONSULTANT SUPPORT**

Type of Work: **TRANSPORTATION PLANNING**

SIS or Non-SIS: **No**

Extra Description:

PHASE :

Funding Source	Proposed Funding (in $000s) <2022	2021 - 2022	2022 - 2023	2023 - 2024	2024 - 2025	2025 - 2026	>2026	All Years
	2,067	0	0	0	0	0	0	2,067
PROJECT DEVELOPMENT AND ENVIRONMENTAL Total	2,067	0	0	0	0	0	0	2,067

RESPONSIBLE AGENCY: **FDOT**

Item Segment TOTAL ALL Years ALL Phases: $2,067

Item Number: 432590 **Item TOTAL ALL Years ALL Phases ALL Segments: $3,942**

TPO Project No:	DT4325903
LRTP Ref:	06-10
County:	MIAMI-DADE
Roadway ID:	
Lanes Exist:	
Lanes Improved:	
Lanes Added:	
Project Length:	
District:	6

Project Description: **DISTRICTWIDE PLANNING CONSULTANT SUPPORT**

Type of Work: **TRANSPORTATION PLANNING**

SIS or Non-SIS: **No**

Extra Description:

PHASE :

Funding Source	Proposed Funding (in $000s) <2022	2021 - 2022	2022 - 2023	2023 - 2024	2024 - 2025	2025 - 2026	>2026	All Years
DDR	300	300	300	150	0	0	0	1,050
DIH	15	10	10	10	0	0	0	45
PROJECT DEVELOPMENT AND ENVIRONMENTAL Total	315	310	310	160	0	0	0	1,095

RESPONSIBLE AGENCY: **FDOT**

Item Segment TOTAL ALL Years ALL Phases: $1,095

Item Number: 432590 **Item TOTAL ALL Years ALL Phases ALL Segments: $3,942**

DRAFT

MISCELLANEOUS

TPO Project No:	DT4325904
LRTP Ref:	06-10
County:	MIAMI-DADE
Roadway ID:	
Lanes Exist:	
Lanes Improved:	
Lanes Added:	
Project Length:	
District:	6

Project Description: **DISTRICTWIDE PLANNING CONSULTANT SUPPORT**

Type of Work: **TRANSPORTATION PLANNING**

SIS or Non-SIS: **No**

Extra Description:

PHASE :

	Funding Source	Proposed Funding (in $000s) <2022	2021 - 2022	2022 - 2023	2023 - 2024	2024 - 2025	2025 - 2026	>2026	All Years
	DDR	0	0	0	150	300	300	0	750
	DIH	0	0	0	10	10	10	0	30
PROJECT DEVELOPMENT AND ENVIRONMENTAL	Total	0	0	0	160	310	310	0	780

RESPONSIBLE AGENCY: **FDOT**

Item Segment TOTAL ALL Years ALL Phases: $780

Item Number: 432590 **Item TOTAL ALL Years ALL Phases ALL Segments: $3,942**

TPO Project No:	DT4327931
LRTP Ref:	06-09
County:	DIST/ST-WIDE
Roadway ID:	
Lanes Exist:	
Lanes Improved:	
Lanes Added:	
Project Length:	
District:	6

Project Description: **DISTRICTWIDE LOCATION SURVEY SUPPORT**

Type of Work: **PRELIMINARY ENGINEERING**

SIS or Non-SIS: **No**

Extra Description:

PHASE :

	Funding Source	Proposed Funding (in $000s) <2022	2021 - 2022	2022 - 2023	2023 - 2024	2024 - 2025	2025 - 2026	>2026	All Years
	DIH	3,012	300	300	300	300	300	0	4,512
	DS	57	0	0	0	0	0	0	57
PRELIMINARY ENGINEERING	Total	3,069	300	300	300	300	300	0	4,569

RESPONSIBLE AGENCY: **FDOT**

Item Segment TOTAL ALL Years ALL Phases: $4,569

Item Number: 432793 **Item TOTAL ALL Years ALL Phases ALL Segments: $4,569**

DRAFT

MISCELLANEOUS

TPO Project No:	DT4338912
LRTP Ref:	06-10
County:	DIST/ST-WIDE
Roadway ID:	
Lanes Exist:	
Lanes Improved:	
Lanes Added:	
Project Length:	
District:	6

Project Description: **SOUTHEAST FLORIDA REGIONAL CLIMATE CHANGE PILOT PROJECT**

Type of Work: **CORRIDOR/SUBAREA PLANNING**

SIS or Non-SIS: **No**

Extra Description:

PHASE :	Funding Source	Proposed Funding (in $000s) <2022	2021 - 2022	2022 - 2023	2023 - 2024	2024 - 2025	2025 - 2026	>2026	All Years
		5	0	0	0	0	0	0	5
PROJECT DEVELOPMENT AND ENVIRONMENTAL	Total	5	0	0	0	0	0	0	5

RESPONSIBLE AGENCY: **FDOT**

Item Segment TOTAL ALL Years ALL Phases: $5

Item Number: 433891 **Item TOTAL ALL Years ALL Phases ALL Segments: $419**

TPO Project No:	DT4338913
LRTP Ref:	06-10
County:	DIST/ST-WIDE
Roadway ID:	
Lanes Exist:	
Lanes Improved:	
Lanes Added:	
Project Length:	
District:	6

Project Description: **TRANSPORTATION RESILIENCE**

Type of Work: **CORRIDOR/SUBAREA PLANNING**

SIS or Non-SIS: **No**

Extra Description:

PHASE :	Funding Source	Proposed Funding (in $000s) <2022	2021 - 2022	2022 - 2023	2023 - 2024	2024 - 2025	2025 - 2026	>2026	All Years
	DDR	95	50	50	50	50	50	0	345
	DIH	19	10	10	10	10	10	0	69
PROJECT DEVELOPMENT AND ENVIRONMENTAL	Total	114	60	60	60	60	60	0	414

RESPONSIBLE AGENCY: **FDOT**

Item Segment TOTAL ALL Years ALL Phases: $414

Item Number: 433891 **Item TOTAL ALL Years ALL Phases ALL Segments: $419**

DRAFT

MISCELLANEOUS

TPO Project No:	DT4346651
LRTP Ref:	06-10
County:	DIST/ST-WIDE
Roadway ID:	
Lanes Exist:	
Lanes Improved:	
Lanes Added:	
Project Length:	
District:	6

Project Description: **ITS OPERATIONS CONSULTANTS**

Type of Work: **TRAFFIC MANAGEMENT CENTERS** SIS or Non-SIS: **No**

Extra Description:

PHASE :	Funding Source	Proposed Funding (in $000s) <2022	2021 - 2022	2022 - 2023	2023 - 2024	2024 - 2025	2025 - 2026	>2026	All Years
	DIH	9	6	6	6	6	6	0	39
	DITS	9,150	3,061	3,144	3,322	3,417	3,826	0	25,920
	DSBD	1,751	909	934	960	987	1,108	0	6,649
OPERATIONS	Total	10,910	3,976	4,084	4,288	4,410	4,940	0	32,608

RESPONSIBLE AGENCY: **FDOT**

Item Segment TOTAL ALL Years ALL Phases: $32,608

Item Number: 434665 Item TOTAL ALL Years ALL Phases ALL Segments: $32,608

TPO Project No:	DT4346731
LRTP Ref:	06-10
County:	DIST/ST-WIDE
Roadway ID:	
Lanes Exist:	
Lanes Improved:	
Lanes Added:	
Project Length:	
District:	6

Project Description: **DISTRICTWIDE NOISE AND AIR QUALITY ASSESSMENTS**

Type of Work: **PD&E/EMO STUDY** SIS or Non-SIS: **No**

Extra Description:

PHASE :	Funding Source	Proposed Funding (in $000s) <2022	2021 - 2022	2022 - 2023	2023 - 2024	2024 - 2025	2025 - 2026	>2026	All Years
	DIH	99	20	20	20	0	0	0	159
	DS	1,308	425	425	385	0	0	0	2,543
PROJECT DEVELOPMENT AND ENVIRONMENTAL	Total	1,407	445	445	405	0	0	0	2,702

RESPONSIBLE AGENCY: **FDOT**

Item Segment TOTAL ALL Years ALL Phases: $2,702

Item Number: 434673 Item TOTAL ALL Years ALL Phases ALL Segments: $3,512

DRAFT

MISCELLANEOUS

TPO Project No:	DT4346732
LRTP Ref:	06-10
County:	DIST/ST-WIDE
Roadway ID:	
Lanes Exist:	
Lanes Improved:	
Lanes Added:	
Project Length:	
District:	6

Project Description: **DISTRICTWIDE NOISE AND AIR QUALITY ASSESSMENTS**

Type of Work: **PD&E/EMO STUDY**

SIS or Non-SIS: **No**

Extra Description:

PHASE : PROJECT DEVELOPMENT AND ENVIRONMENTAL

Funding Source	Proposed Funding (in $000s) <2022	2021 - 2022	2022 - 2023	2023 - 2024	2024 - 2025	2025 - 2026	>2026	All Years
DIH	0	0	0	10	10	10	0	30
DS	0	0	0	75	150	150	0	375
Total	0	0	0	85	160	160	0	405

RESPONSIBLE AGENCY: **FDOT**

Item Segment TOTAL ALL Years ALL Phases: $405

Item Number: 434673 **Item TOTAL ALL Years ALL Phases ALL Segments: $3,512**

TPO Project No:	DT4346733
LRTP Ref:	06-10
County:	DIST/ST-WIDE
Roadway ID:	
Lanes Exist:	
Lanes Improved:	
Lanes Added:	
Project Length:	
District:	6

Project Description: **DISTRICTWIDE NOISE AND AIR QUALITY ASSESSMENTS**

Type of Work: **PD&E/EMO STUDY**

SIS or Non-SIS: **No**

Extra Description:

PHASE : PROJECT DEVELOPMENT AND ENVIRONMENTAL

Funding Source	Proposed Funding (in $000s) <2022	2021 - 2022	2022 - 2023	2023 - 2024	2024 - 2025	2025 - 2026	>2026	All Years
DIH	0	0	0	10	10	10	0	30
DS	0	0	0	75	150	150	0	375
Total	0	0	0	85	160	160	0	405

RESPONSIBLE AGENCY: **FDOT**

Item Segment TOTAL ALL Years ALL Phases: $405

Item Number: 434673 **Item TOTAL ALL Years ALL Phases ALL Segments: $3,512**

DRAFT

MISCELLANEOUS

TPO Project No:	DT4357542
LRTP Ref:	06-10
County:	MIAMI-DADE
Roadway ID:	
Lanes Exist:	
Lanes Improved:	
Lanes Added:	
Project Length:	
District:	6

Project Description: **CITY OF MEDLEY - FREIGHT PLAN**

Type of Work: **PTO STUDIES**

SIS or Non-SIS: **No**

Extra Description:

PHASE :

	Funding Source	Proposed Funding (in $000s)							
		<2022	2021 - 2022	2022 - 2023	2023 - 2024	2024 - 2025	2025 - 2026	>2026	All Years
		365	0	0	0	0	0	0	365
PROJECT DEVELOPMENT AND ENVIRONMENTAL	Total	365	0	0	0	0	0	0	365

RESPONSIBLE AGENCY: **FDOT**

Item Segment TOTAL ALL Years ALL Phases: $365

Item Number: 435754 **Item TOTAL ALL Years ALL Phases ALL Segments: $668**

TPO Project No:	DT4357543
LRTP Ref:	06-10
County:	MIAMI-DADE
Roadway ID:	
Lanes Exist:	
Lanes Improved:	
Lanes Added:	
Project Length:	
District:	6

Project Description: **OPA LOCKA FREIGHT IMPLEMENTATION PLAN**

Type of Work: **PTO STUDIES**

SIS or Non-SIS: **No**

Extra Description:

PHASE :

	Funding Source	Proposed Funding (in $000s)							
		<2022	2021 - 2022	2022 - 2023	2023 - 2024	2024 - 2025	2025 - 2026	>2026	All Years
		303	0	0	0	0	0	0	303
PROJECT DEVELOPMENT AND ENVIRONMENTAL	Total	303	0	0	0	0	0	0	303

RESPONSIBLE AGENCY: **FDOT**

Item Segment TOTAL ALL Years ALL Phases: $303

Item Number: 435754 **Item TOTAL ALL Years ALL Phases ALL Segments: $668**

DRAFT

MISCELLANEOUS

TPO Project No:	DT4386632
LRTP Ref:	06-10
County:	MIAMI-DADE
Roadway ID:	
Lanes Exist:	
Lanes Improved:	
Lanes Added:	
Project Length:	
District:	6

Project Description: **TOWN OF MIAMI LAKES G.R.E.E.N.**

Type of Work: **BIKE PATH/TRAIL**

SIS or Non-SIS: **No**

Extra Description:

PHASE :	Funding Source	<2022	2021 - 2022	2022 - 2023	2023 - 2024	2024 - 2025	2025 - 2026	>2026	All Years
		Proposed Funding (in $000s)							
	LF	0	0	0	0	0	150	0	150
	SA	0	0	0	0	0	5	0	5
	TALT	0	0	0	0	0	153	0	153
	TALU	0	0	0	0	0	47	0	47
CONSTRUCTION	**Total**	**0**	**0**	**0**	**0**	**0**	**355**	**0**	**355**

RESPONSIBLE AGENCY: **FDOT**

Item Segment TOTAL ALL Years ALL Phases: $355

Item Number: 438663 **Item TOTAL ALL Years ALL Phases ALL Segments: $355**

TPO Project No:	DT4386671
LRTP Ref:	07-74
County:	MIAMI-DADE
Roadway ID:	
Lanes Exist:	
Lanes Improved:	
Lanes Added:	
Project Length:	
District:	6

Project Description: **BLACK CREEK TRAIL SEGMENT B PHASE I**

Type of Work: **BIKE PATH/TRAIL**

SIS or Non-SIS: **No**

Extra Description:

PHASE :	Funding Source	<2022	2021 - 2022	2022 - 2023	2023 - 2024	2024 - 2025	2025 - 2026	>2026	All Years
		Proposed Funding (in $000s)							
	LF	54	0	0	0	0	0	0	54
	SA	5	0	0	0	0	0	0	5
	SA	0	0	0	0	0	0	0	0
	TALT	372	0	0	0	0	0	0	372
PRELIMINARY ENGINEERING	**Total**	**431**	**0**	**0**	**0**	**0**	**0**	**0**	**431**
	LF	0	0	183	0	0	0	0	183
	SA	0	0	5	0	0	0	0	5
	TALU	0	0	628	0	0	0	0	628
CONSTRUCTION	**Total**	**0**	**0**	**816**	**0**	**0**	**0**	**0**	**816**

RESPONSIBLE AGENCY: **FDOT**

Item Segment TOTAL ALL Years ALL Phases: $1,247

Item Number: 438667 **Item TOTAL ALL Years ALL Phases ALL Segments: $1,247**

DRAFT

MISCELLANEOUS

TPO Project No:	DT4390311
LRTP Ref:	06-10
County:	DIST/ST-WIDE
Roadway ID:	
Lanes Exist:	
Lanes Improved:	
Lanes Added:	
Project Length:	
District:	6

Project Description: **TRAFFIC OPERATIONS CONSULTANT SUPPORT SERVICES**

Type of Work: **FUNDING ACTION**

SIS or Non-SIS: **No**

Extra Description:

PHASE :	Funding Source	<2022	2021 - 2022	2022 - 2023	2023 - 2024	2024 - 2025	2025 - 2026	>2026	All Years
		Proposed Funding (in $000s)							
		145	0	0	0	0	0	0	145
PRELIMINARY ENGINEERING	Total	145	0	0	0	0	0	0	145

RESPONSIBLE AGENCY: **FDOT**

Item Segment TOTAL ALL Years ALL Phases: $145

Item Number: 439031 **Item TOTAL ALL Years ALL Phases ALL Segments: $5,146**

TPO Project No:	DT4390312
LRTP Ref:	06-10
County:	DIST/ST-WIDE
Roadway ID:	
Lanes Exist:	
Lanes Improved:	
Lanes Added:	
Project Length:	
District:	6

Project Description: **TRAFFIC OPERATIONS CONSULTANT SUPPORT SERVICES**

Type of Work: **FUNDING ACTION**

SIS or Non-SIS: **No**

Extra Description:

PHASE :	Funding Source	<2022	2021 - 2022	2022 - 2023	2023 - 2024	2024 - 2025	2025 - 2026	>2026	All Years
		Proposed Funding (in $000s)							
	DS	30	0	0	0	0	0	0	30
PRELIMINARY ENGINEERING	Total	30	0	0	0	0	0	0	30
	DS	2,486	497	497	497	0	0	0	3,977
OPERATIONS	Total	2,486	497	497	497	0	0	0	3,977

RESPONSIBLE AGENCY: **FDOT**

Item Segment TOTAL ALL Years ALL Phases: $4,007

Item Number: 439031 **Item TOTAL ALL Years ALL Phases ALL Segments: $5,146**

DRAFT

MISCELLANEOUS

TPO Project No:	DT4390313
LRTP Ref:	06-10
County:	DIST/ST-WIDE
Roadway ID:	
Lanes Exist:	
Lanes Improved:	
Lanes Added:	
Project Length:	
District:	6

Project Description: **TRAFFIC OPERATIONS CONSULTANT SUPPORT SERVICES**

Type of Work: **FUNDING ACTION**

SIS or Non-SIS: **No**

Extra Description:

PHASE :	Funding Source	<2022	2021 - 2022	2022 - 2023	2023 - 2024	2024 - 2025	2025 - 2026	>2026	All Years
		Proposed Funding (in $000s)							
	DS	0	0	0	0	497	497	0	994
OPERATIONS	Total	0	0	0	0	497	497	0	994

RESPONSIBLE AGENCY: **FDOT**

Item Segment TOTAL ALL Years ALL Phases: $994

Item Number: 439031 **Item TOTAL ALL Years ALL Phases ALL Segments: $5,146**

TPO Project No:	DT4398981
LRTP Ref:	07-72
County:	MIAMI-DADE
Roadway ID:	
Lanes Exist:	
Lanes Improved:	
Lanes Added:	
Project Length:	
District:	6

Project Description: **BISCAYNE TRAIL SEGMENT D PHASE II FROM SW 117 AVE TO SW 137 AVE**

Type of Work: **BIKE PATH/TRAIL**

SIS or Non-SIS: **No**

Extra Description:

PHASE :	Funding Source	<2022	2021 - 2022	2022 - 2023	2023 - 2024	2024 - 2025	2025 - 2026	>2026	All Years
		Proposed Funding (in $000s)							
	DIH	0	0	0	0	0	0	0	0
	LF	22	0	0	0	0	0	0	22
	TLWR	123	0	0	0	0	0	0	123
PRELIMINARY ENGINEERING	Total	145	0	0	0	0	0	0	145
	LF	0	0	0	265	0	0	0	265
	TLWR	0	0	0	1,255	0	0	0	1,255
CONSTRUCTION	Total	0	0	0	1,520	0	0	0	1,520

RESPONSIBLE AGENCY: **FDOT**

Item Segment TOTAL ALL Years ALL Phases: $1,665

Item Number: 439898 **Item TOTAL ALL Years ALL Phases ALL Segments: $1,665**

DRAFT

MISCELLANEOUS

TPO Project No:	DT4416391
LRTP Ref:	07-76
County:	MIAMI-DADE
Roadway ID:	
Lanes Exist:	
Lanes Improved:	
Lanes Added:	
Project Length:	
District:	6

Project Description: **SNAPPER CREEK TRAIL SEGMENT B PHASE 1**

Type of Work: **BIKE PATH/TRAIL**

SIS or Non-SIS: **No**

Extra Description:

PHASE :	Funding Source	<2022	2021 - 2022	2022 - 2023	2023 - 2024	2024 - 2025	2025 - 2026	>2026	All Years
		Proposed Funding (in $000s)							
	ACSA	5	0	0	0	0	0	0	5
	SA	0	0	0	0	0	0	0	0
	TALT	116	0	0	0	0	0	0	116
PRELIMINARY ENGINEERING	**Total**	**121**	**0**	**0**	**0**	**0**	**0**	**0**	**121**
	LF	0	0	0	108	0	0	0	108
	SA	0	0	0	23	0	0	0	23
	TALT	0	0	0	386	0	0	0	386
CONSTRUCTION	**Total**	**0**	**0**	**0**	**517**	**0**	**0**	**0**	**517**

RESPONSIBLE AGENCY: **MIAMI-DADE COUNTY FLORIDA**

Item Segment TOTAL ALL Years ALL Phases: $638

Item Number: 441639 **Item TOTAL ALL Years ALL Phases ALL Segments: $638**

TPO Project No:	DT4416401
LRTP Ref:	06-09
County:	MIAMI-DADE
Roadway ID:	
Lanes Exist:	
Lanes Improved:	
Lanes Added:	
Project Length:	
District:	6

Project Description: **CITY OF CORAL GABLES - LAST MILE TRANSIT STOP IMPROVEMENTS**

Type of Work: **SIDEWALK**

SIS or Non-SIS: **No**

Extra Description:

PHASE :	Funding Source	<2022	2021 - 2022	2022 - 2023	2023 - 2024	2024 - 2025	2025 - 2026	>2026	All Years
		Proposed Funding (in $000s)							
	LF	164	0	0	0	0	0	0	164
PRELIMINARY ENGINEERING	**Total**	**164**	**0**	**0**	**0**	**0**	**0**	**0**	**164**
	LF	0	164	0	0	0	0	0	164
	LF	0	670	0	0	0	0	0	670
	SA	0	5	0	0	0	0	0	5
	TALT	0	204	0	0	0	0	0	204

DRAFT

MISCELLANEOUS

TPO Project No:	DT4416401
LRTP Ref:	06-09
County:	MIAMI-DADE
Roadway ID:	
Lanes Exist:	
Lanes Improved:	
Lanes Added:	
Project Length:	
District:	6

Project Description: **CITY OF CORAL GABLES - LAST MILE TRANSIT STOP IMPROVEMENTS**

Type of Work: **SIDEWALK**

SIS or Non-SIS: **No**

Extra Description:

PHASE :	Funding Source	<2022	2021 - 2022	2022 - 2023	2023 - 2024	2024 - 2025	2025 - 2026	>2026	All Years
		Proposed Funding (in $000s)							
	TALU	0	796	0	0	0	0	0	796
CONSTRUCTION	Total	0	1,839	0	0	0	0	0	1,839

RESPONSIBLE AGENCY: **FDOT**

Item Segment TOTAL ALL Years ALL Phases: $2,003

Item Number: 441640 **Item TOTAL ALL Years ALL Phases ALL Segments: $2,003**

TPO Project No:	DT4416471
LRTP Ref:	06-09
County:	MIAMI-DADE
Roadway ID:	
Lanes Exist:	
Lanes Improved:	
Lanes Added:	
Project Length:	
District:	6

Project Description: **TOWN OF MIA LAKES - NW 79TH COURT TRANSPORTATION IMPROVEMENTS PROJECT**

Type of Work: **BIKE LANE/SIDEWALK**

SIS or Non-SIS: **No**

Extra Description:

PHASE :	Funding Source	<2022	2021 - 2022	2022 - 2023	2023 - 2024	2024 - 2025	2025 - 2026	>2026	All Years
		Proposed Funding (in $000s)							
	DIH	5	0	0	0	0	0	0	5
	LF	205	0	0	0	0	0	0	205
PRELIMINARY ENGINEERING	Total	210	0	0	0	0	0	0	210
	LF	0	0	689	0	0	0	0	689
	SA	0	0	5	0	0	0	0	5
	TALT	0	0	976	0	0	0	0	976
	TALU	0	0	24	0	0	0	0	24
CONSTRUCTION	Total	0	0	1,694	0	0	0	0	1,694

RESPONSIBLE AGENCY: **FDOT**

Item Segment TOTAL ALL Years ALL Phases: $1,904

Item Number: 441647 **Item TOTAL ALL Years ALL Phases ALL Segments: $1,904**

DRAFT

MISCELLANEOUS

TPO Project No:	DT4441941
LRTP Ref:	07-76
County:	MIAMI-DADE
Roadway ID:	
Lanes Exist:	
Lanes Improved:	
Lanes Added:	
Project Length:	
District:	6

Project Description: **SNAPPER CREEK TRAIL SEGMENT A SW 107 AVE GAP**

Type of Work: **BIKE PATH/TRAIL**

SIS or Non-SIS: **No**

Extra Description:

PHASE :	Funding Source	<2022	2021 - 2022	2022 - 2023	2023 - 2024	2024 - 2025	2025 - 2026	>2026	All Years
		Proposed Funding (in $000s)							
	DIH	0	5	0	0	0	0	0	5
	LF	0	182	183	0	0	0	0	365
PRELIMINARY ENGINEERING	**Total**	**0**	**187**	**183**	**0**	**0**	**0**	**0**	**370**
	LF	0	0	0	439	114	0	0	553
	SU	0	0	0	500	0	0	0	500
	TALU	0	0	0	104	257	0	0	361
CONSTRUCTION	**Total**	**0**	**0**	**0**	**1,043**	**371**	**0**	**0**	**1,414**

RESPONSIBLE AGENCY: **FDOT**

Item Segment TOTAL ALL Years ALL Phases: $1,784

Item Number: 444194 **Item TOTAL ALL Years ALL Phases ALL Segments: $1,784**

TPO Project No:	DT4441961
LRTP Ref:	07-70
County:	MIAMI-DADE
Roadway ID:	
Lanes Exist:	
Lanes Improved:	
Lanes Added:	
Project Length:	0.187
District:	6

Project Description: **MIAMI BEACH HIGH SCHOOL PEDESTRIAN ENHANCEMENTS**

Type of Work: **PEDESTRIAN SAFETY IMPROVEMENT**

SIS or Non-SIS: **No**

Extra Description:

PHASE :	Funding Source	<2022	2021 - 2022	2022 - 2023	2023 - 2024	2024 - 2025	2025 - 2026	>2026	All Years
		Proposed Funding (in $000s)							
	DIH	0	5	0	0	0	0	0	5
	LF	0	49	0	0	0	0	0	49
PRELIMINARY ENGINEERING	**Total**	**0**	**54**	**0**	**0**	**0**	**0**	**0**	**54**
	LF	0	0	0	40	0	0	0	40
	SA	0	0	0	5	0	0	0	5

DRAFT

MISCELLANEOUS

TPO Project No:	DT4441961
LRTP Ref:	07-70
County:	MIAMI-DADE
Roadway ID:	
Lanes Exist:	
Lanes Improved:	
Lanes Added:	
Project Length:	0.187
District:	6

Project Description: **MIAMI BEACH HIGH SCHOOL PEDESTRIAN ENHANCEMENTS**

Type of Work: **PEDESTRIAN SAFETY IMPROVEMENT** SIS or Non-SIS: **No**

Extra Description:

PHASE :	Funding Source	Proposed Funding (in $000s) <2022	2021 - 2022	2022 - 2023	2023 - 2024	2024 - 2025	2025 - 2026	>2026	All Years
	TALU	0	0	0	219	0	0	0	219
CONSTRUCTION	Total	0	0	0	264	0	0	0	264

RESPONSIBLE AGENCY: **FDOT**

Item Segment TOTAL ALL Years ALL Phases: $318

Item Number: 444196 Item TOTAL ALL Years ALL Phases ALL Segments: $318

TPO Project No:	DT4441971
LRTP Ref:	07-70
County:	MIAMI-DADE
Roadway ID:	
Lanes Exist:	
Lanes Improved:	
Lanes Added:	
Project Length:	
District:	6

Project Description: **NORTH BAY VILLAGE - TREASURE ISLAND ADA IMPROVEMENTS**

Type of Work: **SIDEWALK** SIS or Non-SIS: **No**

Extra Description:

PHASE :	Funding Source	Proposed Funding (in $000s) <2022	2021 - 2022	2022 - 2023	2023 - 2024	2024 - 2025	2025 - 2026	>2026	All Years
	LF	23	0	0	0	0	0	0	23
PRELIMINARY ENGINEERING	Total	23	0	0	0	0	0	0	23
	LF	8	0	0	0	0	0	0	8
PLANNING	Total	8	0	0	0	0	0	0	8
	LF	0	46	0	0	0	0	0	46
	SA	0	5	0	0	0	0	0	5
	TALU	0	153	0	0	0	0	0	153
CONSTRUCTION	Total	0	204	0	0	0	0	0	204

RESPONSIBLE AGENCY: **FDOT**

Item Segment TOTAL ALL Years ALL Phases: $235

Item Number: 444197 Item TOTAL ALL Years ALL Phases ALL Segments: $235

DRAFT

MISCELLANEOUS

TPO Project No:	DT4442361
LRTP Ref:	07-72
County:	MIAMI-DADE
Roadway ID:	
Lanes Exist:	
Lanes Improved:	
Lanes Added:	
Project Length:	
District:	6

Project Description: **LUDLAM TRAIL** **FROM SW 80TH ST** **TO 400' NORTH OF NW 7TH ST**

Type of Work: **PD&E/EMO STUDY** SIS or Non-SIS: **No**

Extra Description:

PHASE :	Funding Source	<2022	2021 - 2022	2022 - 2023	2023 - 2024	2024 - 2025	2025 - 2026	>2026	All Years
		Proposed Funding (in $000s)							
		20	0	0	0	0	0	0	20
		5	0	0	0	0	0	0	5
PROJECT DEVELOPMENT AND ENVIRONMENTAL	Total	25	0	0	0	0	0	0	25

RESPONSIBLE AGENCY: **FDOT**

Item Segment TOTAL ALL Years ALL Phases: $25

Item Number: 444236 **Item TOTAL ALL Years ALL Phases ALL Segments: $25**

TPO Project No:	DT4442991
LRTP Ref:	07-78
County:	MIAMI-DADE
Roadway ID:	
Lanes Exist:	
Lanes Improved:	
Lanes Added:	
Project Length:	
District:	6

Project Description: **SNAKE CREEK TRAIL EXTENSION TO GREYNOLDS PARK**

Type of Work: **BIKE PATH/TRAIL** SIS or Non-SIS: **No**

Extra Description:

PHASE :	Funding Source	<2022	2021 - 2022	2022 - 2023	2023 - 2024	2024 - 2025	2025 - 2026	>2026	All Years
		Proposed Funding (in $000s)							
	DIH	0	5	0	0	0	0	0	5
	LF	0	139	0	0	0	0	0	139
PRELIMINARY ENGINEERING	Total	0	144	0	0	0	0	0	144
	LF	0	0	0	229	0	0	0	229
	SA	0	0	0	5	0	0	0	5
	TALU	0	0	0	403	0	0	0	403
CONSTRUCTION	Total	0	0	0	637	0	0	0	637

RESPONSIBLE AGENCY: **FDOT**

Item Segment TOTAL ALL Years ALL Phases: $781

Item Number: 444299 **Item TOTAL ALL Years ALL Phases ALL Segments: $781**

DRAFT

MISCELLANEOUS

TPO Project No:	DT4444891
LRTP Ref:	06-10
County:	MIAMI-DADE
Roadway ID:	
Lanes Exist:	
Lanes Improved:	
Lanes Added:	
Project Length:	
District:	6

Project Description: **DISTRICTWIDE RIGHT-OF-WAY MAP UPDATES AND DEVELOPMENT**

Type of Work: **PRELIMINARY ENGINEERING**

SIS or Non-SIS: **No**

Extra Description:

PHASE :	Funding Source	Proposed Funding (in $000s) <2022	2021 - 2022	2022 - 2023	2023 - 2024	2024 - 2025	2025 - 2026	>2026	All Years
	DS	0	490	490	490	490	490	0	2,450
PRELIMINARY ENGINEERING	Total	0	490	490	490	490	490	0	2,450

RESPONSIBLE AGENCY: **FDOT**

Item Segment TOTAL ALL Years ALL Phases: $2,450

Item Number: 444489 **Item TOTAL ALL Years ALL Phases ALL Segments: $2,450**

TPO Project No:	DT4451541
LRTP Ref:	07-70
County:	MIAMI-DADE
Roadway ID:	
Lanes Exist:	
Lanes Improved:	
Lanes Added:	
Project Length:	
District:	6

Project Description: **SAFE ROUTES TO SCHOOL - WEST MIAMI MIDDLE SCHOOL**

Type of Work: **PEDESTRIAN SAFETY IMPROVEMENT**

SIS or Non-SIS: **No**

Extra Description:

PHASE :	Funding Source	Proposed Funding (in $000s) <2022	2021 - 2022	2022 - 2023	2023 - 2024	2024 - 2025	2025 - 2026	>2026	All Years
	SA	0	36	0	0	0	0	0	36
PRELIMINARY ENGINEERING	Total	0	36	0	0	0	0	0	36
	SU	0	0	0	193	0	0	0	193
CONSTRUCTION	Total	0	0	0	193	0	0	0	193

RESPONSIBLE AGENCY: **FDOT**

Item Segment TOTAL ALL Years ALL Phases: $229

Item Number: 445154 **Item TOTAL ALL Years ALL Phases ALL Segments: $229**

DRAFT

MISCELLANEOUS

TPO Project No:	DT4451551
LRTP Ref:	07-70
County:	MIAMI-DADE
Roadway ID:	
Lanes Exist:	
Lanes Improved:	
Lanes Added:	
Project Length:	
District:	6

Project Description: **SAFE ROUTES TO SCHOOL - OLYMPIA HEIGHTS ELEMENTARY**

Type of Work: **PEDESTRIAN SAFETY IMPROVEMENT** SIS or Non-SIS: **No**

Extra Description:

PHASE :	Funding Source	Proposed Funding (in $000s) <2022	2021 - 2022	2022 - 2023	2023 - 2024	2024 - 2025	2025 - 2026	>2026	All Years
	SU	0	0	16	0	0	0	0	16
PRELIMINARY ENGINEERING	Total	0	0	16	0	0	0	0	16
	SU	0	0	0	0	79	0	0	79
CONSTRUCTION	Total	0	0	0	0	79	0	0	79

RESPONSIBLE AGENCY: **FDOT**

Item Segment TOTAL ALL Years ALL Phases: $95

Item Number: 445155 Item TOTAL ALL Years ALL Phases ALL Segments: $95

TPO Project No:	DT4451561
LRTP Ref:	07-70
County:	MIAMI-DADE
Roadway ID:	
Lanes Exist:	
Lanes Improved:	
Lanes Added:	
Project Length:	
District:	6

Project Description: **SAFE ROUTES TO SCHOOL - MIAMI EDISON HIGH SCHOOL**

Type of Work: **PEDESTRIAN SAFETY IMPROVEMENT** SIS or Non-SIS: **No**

Extra Description:

PHASE :	Funding Source	Proposed Funding (in $000s) <2022	2021 - 2022	2022 - 2023	2023 - 2024	2024 - 2025	2025 - 2026	>2026	All Years
	SU	0	0	10	0	0	0	0	10
PRELIMINARY ENGINEERING	Total	0	0	10	0	0	0	0	10
	SU	0	0	0	0	47	0	0	47
CONSTRUCTION	Total	0	0	0	0	47	0	0	47

RESPONSIBLE AGENCY: **FDOT**

Item Segment TOTAL ALL Years ALL Phases: $57

Item Number: 445156 Item TOTAL ALL Years ALL Phases ALL Segments: $57

DRAFT

MISCELLANEOUS

TPO Project No:	DT4451631
LRTP Ref:	07-70
County:	MIAMI-DADE
Roadway ID:	
Lanes Exist:	
Lanes Improved:	
Lanes Added:	
Project Length:	
District:	6

Project Description: **SAFE ROUTES TO SCHOOL - NORLAND ELEMENTARY SCHOOL**

Type of Work: **PEDESTRIAN SAFETY IMPROVEMENT** SIS or Non-SIS: **No**

Extra Description:

PHASE :	Funding Source	Proposed Funding (in $000s) <2022	2021 - 2022	2022 - 2023	2023 - 2024	2024 - 2025	2025 - 2026	>2026	All Years
	SU	0	0	48	0	0	0	0	48
PRELIMINARY ENGINEERING	Total	0	0	48	0	0	0	0	48
	SU	0	0	0	0	256	0	0	256
CONSTRUCTION	Total	0	0	0	0	256	0	0	256

RESPONSIBLE AGENCY: **FDOT**

Item Segment TOTAL ALL Years ALL Phases: $304

Item Number: 445163 **Item TOTAL ALL Years ALL Phases ALL Segments: $304**

TPO Project No:	DT4451651
LRTP Ref:	07-70
County:	MIAMI-DADE
Roadway ID:	
Lanes Exist:	
Lanes Improved:	
Lanes Added:	
Project Length:	
District:	6

Project Description: **SAFE ROUTES TO SCHOOL - NORLAND MIDDLE SCHOOL**

Type of Work: **PEDESTRIAN SAFETY IMPROVEMENT** SIS or Non-SIS: **No**

Extra Description:

PHASE :	Funding Source	Proposed Funding (in $000s) <2022	2021 - 2022	2022 - 2023	2023 - 2024	2024 - 2025	2025 - 2026	>2026	All Years
	SU	0	0	31	0	0	0	0	31
PRELIMINARY ENGINEERING	Total	0	0	31	0	0	0	0	31
	SU	0	0	0	0	164	0	0	164
CONSTRUCTION	Total	0	0	0	0	164	0	0	164

RESPONSIBLE AGENCY: **FDOT**

Item Segment TOTAL ALL Years ALL Phases: $195

Item Number: 445165 **Item TOTAL ALL Years ALL Phases ALL Segments: $195**

DRAFT

MISCELLANEOUS

TPO Project No:	DT4456111
LRTP Ref:	06-10
County:	MIAMI-DADE
Roadway ID:	
Lanes Exist:	
Lanes Improved:	
Lanes Added:	
Project Length:	
District:	6

Project Description: **DISTRICTWIDE MISCELLANEOUS LOCATION SURVEY CONSULTANT**

Type of Work: **PRELIMINARY ENGINEERING**

SIS or Non-SIS: **No**

Extra Description:

PHASE :	Funding Source	Proposed Funding (in $000s) <2022	2021 - 2022	2022 - 2023	2023 - 2024	2024 - 2025	2025 - 2026	>2026	All Years
		131	0	0	0	0	0	0	131
PRELIMINARY ENGINEERING	Total	131	0	0	0	0	0	0	131

RESPONSIBLE AGENCY: **FDOT**

Item Segment TOTAL ALL Years ALL Phases: $131

Item Number: 445611 **Item TOTAL ALL Years ALL Phases ALL Segments: $234**

TPO Project No:	DT4456112
LRTP Ref:	06-10
County:	MIAMI-DADE
Roadway ID:	
Lanes Exist:	
Lanes Improved:	
Lanes Added:	
Project Length:	
District:	6

Project Description: **DISTRICTWIDE MISCELLANEOUS LOCATION SURVEY CONSULTANT**

Type of Work: **PRELIMINARY ENGINEERING**

SIS or Non-SIS: **No**

Extra Description:

PHASE :	Funding Source	Proposed Funding (in $000s) <2022	2021 - 2022	2022 - 2023	2023 - 2024	2024 - 2025	2025 - 2026	>2026	All Years
		103	0	0	0	0	0	0	103
PRELIMINARY ENGINEERING	Total	103	0	0	0	0	0	0	103

RESPONSIBLE AGENCY: **FDOT**

Item Segment TOTAL ALL Years ALL Phases: $103

Item Number: 445611 **Item TOTAL ALL Years ALL Phases ALL Segments: $234**

DRAFT

MISCELLANEOUS

TPO Project No:	DT4456801
LRTP Ref:	06-10
County:	DIST/ST-WIDE
Roadway ID:	
Lanes Exist:	
Lanes Improved:	
Lanes Added:	
Project Length:	
District:	6

Project Description: **TRAFFIC OPERATIONS ENGINEERING CONSULTANT SUPPORT**

Type of Work: **PRELIMINARY ENGINEERING**

SIS or Non-SIS: **No**

Extra Description:

PHASE :

	Funding Source	<2022	2021 - 2022	2022 - 2023	2023 - 2024	2024 - 2025	2025 - 2026	>2026	All Years
		Proposed Funding (in $000s)							
	DDR	231	210	0	0	0	0	0	441
	DS	105	0	210	210	210	210	0	945
PRELIMINARY ENGINEERING	Total	336	210	210	210	210	210	0	1,386

RESPONSIBLE AGENCY: **FDOT**

Item Segment TOTAL ALL Years ALL Phases: $1,386

Item Number: 445680 **Item TOTAL ALL Years ALL Phases ALL Segments: $1,386**

TPO Project No:	DT4460521
LRTP Ref:	06-08
County:	MIAMI-DADE
Roadway ID:	
Lanes Exist:	
Lanes Improved:	
Lanes Added:	
Project Length:	
District:	6

Project Description: **DPTW - SMART TRAIL ALONG NW 12 ST**

Type of Work: **BIKE PATH/TRAIL**

SIS or Non-SIS: **No**

Extra Description:

PHASE :

	Funding Source	<2022	2021 - 2022	2022 - 2023	2023 - 2024	2024 - 2025	2025 - 2026	>2026	All Years
		Proposed Funding (in $000s)							
	SA	0	0	0	0	5	0	0	5
	TALU	0	0	0	0	231	0	0	231
PRELIMINARY ENGINEERING	Total	0	0	0	0	236	0	0	236

RESPONSIBLE AGENCY: **FDOT**

Item Segment TOTAL ALL Years ALL Phases: $236

Item Number: 446052 **Item TOTAL ALL Years ALL Phases ALL Segments: $236**

DRAFT

MISCELLANEOUS

TPO Project No:	DT4460541
LRTP Ref:	07-72
County:	MIAMI-DADE
Roadway ID:	
Lanes Exist:	
Lanes Improved:	
Lanes Added:	
Project Length:	0.683
District:	6

Project Description: **MIAMI SHORES - SR 915 / NE 6 AVE PEDESTRIAN PROMENADE**

Type of Work: **BIKE LANE/SIDEWALK**

SIS or Non-SIS: **No**

Extra Description:

PHASE :	Funding Source	<2022	2021 - 2022	2022 - 2023	2023 - 2024	2024 - 2025	2025 - 2026	>2026	All Years
		Proposed Funding (in $000s)							
	DIH	0	0	5	0	0	0	0	5
	LF	0	0	72	0	0	0	0	72
PRELIMINARY ENGINEERING	Total	0	0	77	0	0	0	0	77
	LF	0	0	0	0	56	0	0	56
	SA	0	0	0	0	5	0	0	5
	TALT	0	0	0	0	363	0	0	363
	TALU	0	0	0	0	13	0	0	13
CONSTRUCTION	Total	0	0	0	0	437	0	0	437

RESPONSIBLE AGENCY: **FDOT**

Item Segment TOTAL ALL Years ALL Phases: $514

Item Number: 446054 **Item TOTAL ALL Years ALL Phases ALL Segments: $514**

TPO Project No:	DT4460551
LRTP Ref:	07-76
County:	MIAMI-DADE
Roadway ID:	
Lanes Exist:	
Lanes Improved:	
Lanes Added:	
Project Length:	
District:	6

Project Description: **CITY OF MIAMI - MIAMI RIVER GREENWAY** **FROM NW 22 AVE** **TO NW 19 AVE**

Type of Work: **BIKE LANE/SIDEWALK**

SIS or Non-SIS: **No**

Extra Description:

PHASE :	Funding Source	<2022	2021 - 2022	2022 - 2023	2023 - 2024	2024 - 2025	2025 - 2026	>2026	All Years
		Proposed Funding (in $000s)							
	DIH	0	0	5	0	0	0	0	5
	LF	0	0	413	0	0	0	0	413
PRELIMINARY ENGINEERING	Total	0	0	418	0	0	0	0	418
	LF	0	0	0	0	2,275	0	0	2,275
	SA	0	0	0	0	5	0	0	5
	TALT	0	0	0	0	48	0	0	48

DRAFT

MISCELLANEOUS

TPO Project No:	DT4460551
LRTP Ref:	07-76
County:	MIAMI-DADE
Roadway ID:	
Lanes Exist:	
Lanes Improved:	
Lanes Added:	
Project Length:	
District:	6

Project Description: **CITY OF MIAMI - MIAMI RIVER GREENWAY** **FROM NW 22 AVE** **TO NW 19 AVE**

Type of Work: **BIKE LANE/SIDEWALK** SIS or Non-SIS: **No**

Extra Description:

PHASE :	Funding Source	<2022	2021 - 2022	2022 - 2023	2023 - 2024	2024 - 2025	2025 - 2026	>2026	All Years
		Proposed Funding (in $000s)							
	TALU	0	0	0	0	952	0	0	952
CONSTRUCTION	Total	0	0	0	0	3,280	0	0	3,280

RESPONSIBLE AGENCY: **FDOT**

Item Segment TOTAL ALL Years ALL Phases: $3,698

Item Number: 446055 **Item TOTAL ALL Years ALL Phases ALL Segments: $3,698**

TPO Project No:	DT4460561
LRTP Ref:	06-08
County:	MIAMI-DADE
Roadway ID:	
Lanes Exist:	
Lanes Improved:	
Lanes Added:	
Project Length:	
District:	6

Project Description: **DTPW - COMMODORE TRAIL MISSING LINK**

Type of Work: **BIKE PATH/TRAIL** SIS or Non-SIS: **No**

Extra Description:

PHASE :	Funding Source	<2022	2021 - 2022	2022 - 2023	2023 - 2024	2024 - 2025	2025 - 2026	>2026	All Years
		Proposed Funding (in $000s)							
	SA	0	0	0	0	5	0	0	5
	TALU	0	0	0	0	105	0	0	105
PRELIMINARY ENGINEERING	Total	0	0	0	0	110	0	0	110

RESPONSIBLE AGENCY: **FDOT**

Item Segment TOTAL ALL Years ALL Phases: $110

Item Number: 446056 **Item TOTAL ALL Years ALL Phases ALL Segments: $110**

DRAFT

MISCELLANEOUS

TPO Project No:	DT4460571
LRTP Ref:	07-78
County:	MIAMI-DADE
Roadway ID:	
Lanes Exist:	
Lanes Improved:	
Lanes Added:	
Project Length:	
District:	6

Project Description: **TOWN OF MIAMI LAKES - FAIRWAY DR BIKE LANES & CROSSWALK IMPROVEMENTS**

Type of Work: **BIKE LANE/SIDEWALK** SIS or Non-SIS: **No**

Extra Description:

PHASE :	Funding Source	<2022	2021 - 2022	2022 - 2023	2023 - 2024	2024 - 2025	2025 - 2026	>2026	All Years
		Proposed Funding (in $000s)							
	DIH	0	0	5	0	0	0	0	5
	LF	0	0	119	0	0	0	0	119
PRELIMINARY ENGINEERING	Total	0	0	124	0	0	0	0	124
	LF	0	0	0	0	181	0	0	181
	SA	0	0	0	0	5	0	0	5
	TALT	0	0	0	0	228	0	0	228
	TALU	0	0	0	0	672	0	0	672
CONSTRUCTION	Total	0	0	0	0	1,086	0	0	1,086

RESPONSIBLE AGENCY: **FDOT**

Item Segment TOTAL ALL Years ALL Phases: $1,210

Item Number: 446057 **Item TOTAL ALL Years ALL Phases ALL Segments: $1,210**

TPO Project No:	DT4460591
LRTP Ref:	07-72
County:	MIAMI-DADE
Roadway ID:	
Lanes Exist:	
Lanes Improved:	
Lanes Added:	
Project Length:	
District:	6

Project Description: **MDPROS - LUDLAM TRAIL ACCESS & TRAILHEAD IMPROVMNTS AT A.D BARNES PARK**

Type of Work: **PEDESTRIAN/WILDLIFE OVERPASS** SIS or Non-SIS: **No**

Extra Description:

PHASE :	Funding Source	<2022	2021 - 2022	2022 - 2023	2023 - 2024	2024 - 2025	2025 - 2026	>2026	All Years
		Proposed Funding (in $000s)							
	SA	0	0	0	0	5	0	0	5
	TALU	0	0	0	0	455	0	0	455
PRELIMINARY ENGINEERING	Total	0	0	0	0	460	0	0	460

RESPONSIBLE AGENCY: **FDOT**

Item Segment TOTAL ALL Years ALL Phases: $460

Item Number: 446059 **Item TOTAL ALL Years ALL Phases ALL Segments: $460**

DRAFT

MISCELLANEOUS

TPO Project No:	DT4460691
LRTP Ref:	07-78
County:	MIAMI-DADE
Roadway ID:	
Lanes Exist:	
Lanes Improved:	
Lanes Added:	
Project Length:	
District:	6

Project Description: **MDPROS - SNAKE CREEK TRAIL ACCESS AND PATH IMPROVEMENTS**

Type of Work: **BIKE PATH/TRAIL**

SIS or Non-SIS: **No**

Extra Description:

PHASE :	Funding Source	<2022	2021 - 2022	2022 - 2023	2023 - 2024	2024 - 2025	2025 - 2026	>2026	All Years
		Proposed Funding (in $000s)							
	SA	0	0	0	0	5	0	0	5
	TALU	0	0	0	0	174	0	0	174
PRELIMINARY ENGINEERING	Total	0	0	0	0	179	0	0	179

RESPONSIBLE AGENCY: **FDOT**

Item Segment TOTAL ALL Years ALL Phases: $179

Item Number: 446069 **Item TOTAL ALL Years ALL Phases ALL Segments: $179**

TPO Project No:	DT4460701
LRTP Ref:	06-09
County:	MIAMI-DADE
Roadway ID:	
Lanes Exist:	
Lanes Improved:	
Lanes Added:	
Project Length:	
District:	6

Project Description: **CITY OF HOMESTEAD - DOWNTOWN PEDESTRIAN ACCESS**

Type of Work: **SIDEWALK**

SIS or Non-SIS: **No**

Extra Description:

PHASE :	Funding Source	<2022	2021 - 2022	2022 - 2023	2023 - 2024	2024 - 2025	2025 - 2026	>2026	All Years
		Proposed Funding (in $000s)							
	SA	0	0	0	0	149	0	0	149
	TALT	0	0	0	0	856	0	0	856
CONSTRUCTION	Total	0	0	0	0	1,005	0	0	1,005

RESPONSIBLE AGENCY: **FDOT**

Item Segment TOTAL ALL Years ALL Phases: $1,005

Item Number: 446070 **Item TOTAL ALL Years ALL Phases ALL Segments: $1,005**

DRAFT

MISCELLANEOUS

TPO Project No:	DT4460711
LRTP Ref:	06-09
County:	MIAMI-DADE
Roadway ID:	
Lanes Exist:	
Lanes Improved:	
Lanes Added:	
Project Length:	
District:	6

Project Description: **DTPW - HIGHLIGHTING BIKE LANES ON MULTILANE ROADS**

Type of Work: **BIKE LANE/SIDEWALK**

SIS or Non-SIS: **No**

Extra Description:

PHASE :	Funding Source	Proposed Funding (in $000s) <2022	2021 - 2022	2022 - 2023	2023 - 2024	2024 - 2025	2025 - 2026	>2026	All Years
	SA	0	0	0	0	5	0	0	5
	TALU	0	0	0	0	52	0	0	52
PRELIMINARY ENGINEERING	Total	0	0	0	0	57	0	0	57

RESPONSIBLE AGENCY: **FDOT**

Item Segment TOTAL ALL Years ALL Phases: $57

Item Number: 446071 **Item TOTAL ALL Years ALL Phases ALL Segments: $57**

TPO Project No:	DT4461244
LRTP Ref:	06-09
County:	MIAMI-DADE
Roadway ID:	
Lanes Exist:	
Lanes Improved:	
Lanes Added:	
Project Length:	
District:	6

Project Description: **PUBLIC COMMUNICATION FOR OKEECHOBEE ROAD RECONSTRUCTION**

Type of Work: **PUBLIC INFORMATION/EDUCATION**

SIS or Non-SIS: **No**

Extra Description:

PHASE :	Funding Source	Proposed Funding (in $000s) <2022	2021 - 2022	2022 - 2023	2023 - 2024	2024 - 2025	2025 - 2026	>2026	All Years
	DIH	0	20	20	20	20	20	0	100
	DS	0	350	350	300	300	300	0	1,600
CONSTRUCTION	Total	0	370	370	320	320	320	0	1,700

RESPONSIBLE AGENCY: **FDOT**

Item Segment TOTAL ALL Years ALL Phases: $1,700

Item Number: 446124 **Item TOTAL ALL Years ALL Phases ALL Segments: $1,700**

DRAFT

MISCELLANEOUS

TPO Project No:	DT4462971
LRTP Ref:	07-70
County:	MIAMI-DADE
Roadway ID:	
Lanes Exist:	
Lanes Improved:	
Lanes Added:	
Project Length:	
District:	6

Project Description: **SAFE ROUTES TO SCHOOL - NORTH MIAMI SENIOR HIGHSCHOOL**

Type of Work: **PEDESTRIAN SAFETY IMPROVEMENT** SIS or Non-SIS: **No**

Extra Description:

PHASE :	Funding Source	Proposed Funding (in $000s) <2022	2021 - 2022	2022 - 2023	2023 - 2024	2024 - 2025	2025 - 2026	>2026	All Years
	SU	0	0	0	0	107	0	0	107
PRELIMINARY ENGINEERING	Total	0	0	0	0	107	0	0	107

RESPONSIBLE AGENCY: **FDOT**

Item Segment TOTAL ALL Years ALL Phases: $107

Item Number: 446297 **Item TOTAL ALL Years ALL Phases ALL Segments: $107**

TPO Project No:	DT4462991
LRTP Ref:	07-70
County:	MIAMI-DADE
Roadway ID:	
Lanes Exist:	
Lanes Improved:	
Lanes Added:	
Project Length:	
District:	6

Project Description: **SAFE ROUTES TO SCHOOL - RUBEN DARIO MIDDLE SCHOOL**

Type of Work: **PEDESTRIAN SAFETY IMPROVEMENT** SIS or Non-SIS: **No**

Extra Description:

PHASE :	Funding Source	Proposed Funding (in $000s) <2022	2021 - 2022	2022 - 2023	2023 - 2024	2024 - 2025	2025 - 2026	>2026	All Years
	SU	0	0	0	0	60	0	0	60
PRELIMINARY ENGINEERING	Total	0	0	0	0	60	0	0	60

RESPONSIBLE AGENCY: **FDOT**

Item Segment TOTAL ALL Years ALL Phases: $60

Item Number: 446299 **Item TOTAL ALL Years ALL Phases ALL Segments: $60**

DRAFT

MISCELLANEOUS

TPO Project No:	DT4463021
LRTP Ref:	07-70
County:	MIAMI-DADE
Roadway ID:	
Lanes Exist:	
Lanes Improved:	
Lanes Added:	
Project Length:	
District:	6

Project Description: **SAFE ROUTES TO SCHOOL - MIAMI JACKSON SENIOR HIGHSCHOOL**

Type of Work: **PEDESTRIAN SAFETY IMPROVEMENT** SIS or Non-SIS: **No**

Extra Description:

PHASE :	Funding Source	Proposed Funding (in $000s) <2022	2021 - 2022	2022 - 2023	2023 - 2024	2024 - 2025	2025 - 2026	>2026	All Years
	SU	0	0	0	0	157	0	0	157
PRELIMINARY ENGINEERING	Total	0	0	0	0	157	0	0	157

RESPONSIBLE AGENCY: **FDOT**

Item Segment TOTAL ALL Years ALL Phases: $157

Item Number: 446302 Item TOTAL ALL Years ALL Phases ALL Segments: $157

TPO Project No:	DT4467441
LRTP Ref:	06-08
County:	MIAMI-DADE
Roadway ID:	
Lanes Exist:	
Lanes Improved:	
Lanes Added:	
Project Length:	
District:	6

Project Description: **RICKENBACKER TO VIZCAYA METRORAIL STATION / UNDERLINE TRAIL CONNECTOR**

Type of Work: **BIKE PATH/TRAIL** SIS or Non-SIS: **No**

Extra Description:

PHASE :	Funding Source	Proposed Funding (in $000s) <2022	2021 - 2022	2022 - 2023	2023 - 2024	2024 - 2025	2025 - 2026	>2026	All Years
	CM	200	0	0	0	0	0	0	200
PRELIMINARY ENGINEERING	Total	200	0	0	0	0	0	0	200
	SU	0	0	0	500	0	0	0	500
CONSTRUCTION	Total	0	0	0	500	0	0	0	500

RESPONSIBLE AGENCY: **FDOT**

Item Segment TOTAL ALL Years ALL Phases: $700

Item Number: 446744 Item TOTAL ALL Years ALL Phases ALL Segments: $700

DRAFT

MISCELLANEOUS

TPO Project No:	DT4467451
LRTP Ref:	06-09
County:	MIAMI-DADE
Roadway ID:	
Lanes Exist:	
Lanes Improved:	
Lanes Added:	
Project Length:	
District:	6

Project Description: **DTPW - COMPLETE STREETS PUSH BUTTON**

Type of Work: **MISCELLANEOUS CONSTRUCTION**

SIS or Non-SIS: **No**

Extra Description:

PHASE :	Funding Source	<2022	2021 - 2022	2022 - 2023	2023 - 2024	2024 - 2025	2025 - 2026	>2026	All Years
		Proposed Funding (in $000s)							
	SU	0	0	1,900	0	1,000	1,000	0	3,900
CONSTRUCTION	Total	0	0	1,900	0	1,000	1,000	0	3,900

RESPONSIBLE AGENCY: **FDOT**

Item Segment TOTAL ALL Years ALL Phases: $3,900

Item Number: 446745 **Item TOTAL ALL Years ALL Phases ALL Segments: $3,900**

TPO Project No:	DT4467481
LRTP Ref:	06-08
County:	MIAMI-DADE
Roadway ID:	
Lanes Exist:	
Lanes Improved:	
Lanes Added:	
Project Length:	
District:	6

Project Description: **BIKE BOULEVARD DEMO PROJECT - MODEL CITY / BROWNSVILLE**

Type of Work: **BIKE PATH/TRAIL**

SIS or Non-SIS: **No**

Extra Description:

PHASE :	Funding Source	<2022	2021 - 2022	2022 - 2023	2023 - 2024	2024 - 2025	2025 - 2026	>2026	All Years
		Proposed Funding (in $000s)							
	SU	0	300	0	0	0	0	0	300
PRELIMINARY ENGINEERING	Total	0	300	0	0	0	0	0	300
	CM	0	0	0	300	0	0	0	300
	SU	0	0	0	500	0	0	0	500
CONSTRUCTION	Total	0	0	0	800	0	0	0	800

RESPONSIBLE AGENCY: **FDOT**

Item Segment TOTAL ALL Years ALL Phases: $1,100

Item Number: 446748 **Item TOTAL ALL Years ALL Phases ALL Segments: $1,100**

DRAFT

MISCELLANEOUS

TPO Project No:	DT4476011
LRTP Ref:	06-10
County:	MIAMI-DADE
Roadway ID:	
Lanes Exist:	
Lanes Improved:	
Lanes Added:	
Project Length:	
District:	6

Project Description: **SAFE ROUTES TO SCHOOL - BOOKER T. WASHINGTON SENIOR HIGH SCHOOL**

Type of Work: **PEDESTRIAN SAFETY IMPROVEMENT** SIS or Non-SIS: **No**

Extra Description:

PHASE :	Funding Source	Proposed Funding (in $000s) <2022	2021 - 2022	2022 - 2023	2023 - 2024	2024 - 2025	2025 - 2026	>2026	All Years
	SR2T	0	0	0	0	132	0	0	132
PRELIMINARY ENGINEERING	Total	0	0	0	0	132	0	0	132

RESPONSIBLE AGENCY: **FDOT**

Item Segment TOTAL ALL Years ALL Phases: $132

Item Number: 447601 **Item TOTAL ALL Years ALL Phases ALL Segments: $132**

TPO Project No:	DT4476421
LRTP Ref:	06-10
County:	MIAMI-DADE
Roadway ID:	
Lanes Exist:	
Lanes Improved:	
Lanes Added:	
Project Length:	
District:	6

Project Description: **DISTRICTWIDE RIGHT-OF-WAY MAPPING & SURVEY**

Type of Work: **PRELIMINARY ENGINEERING** SIS or Non-SIS: **No**

Extra Description:

PHASE :	Funding Source	Proposed Funding (in $000s) <2022	2021 - 2022	2022 - 2023	2023 - 2024	2024 - 2025	2025 - 2026	>2026	All Years
	DS	0	0	0	0	300	300	0	600
PRELIMINARY ENGINEERING	Total	0	0	0	0	300	300	0	600

RESPONSIBLE AGENCY: **FDOT**

Item Segment TOTAL ALL Years ALL Phases: $600

Item Number: 447642 **Item TOTAL ALL Years ALL Phases ALL Segments: $600**

DRAFT

MISCELLANEOUS

TPO Project No:	DT4476431
LRTP Ref:	06-10
County:	MIAMI-DADE
Roadway ID:	
Lanes Exist:	
Lanes Improved:	
Lanes Added:	
Project Length:	
District:	6

Project Description: **DISTRICTWIDE RIGHT-OF-WAY MAPPING & SURVEY**

Type of Work: **PRELIMINARY ENGINEERING**

SIS or Non-SIS: **No**

Extra Description:

PHASE :	Funding Source	Proposed Funding (in $000s) <2022	2021 - 2022	2022 - 2023	2023 - 2024	2024 - 2025	2025 - 2026	>2026	All Years
	DS	0	0	0	0	300	300	0	600
PRELIMINARY ENGINEERING	Total	0	0	0	0	300	300	0	600

RESPONSIBLE AGENCY: **FDOT**

Item Segment TOTAL ALL Years ALL Phases: $600

Item Number: 447643 **Item TOTAL ALL Years ALL Phases ALL Segments: $600**

TPO Project No:	DT4476441
LRTP Ref:	06-10
County:	MIAMI-DADE
Roadway ID:	
Lanes Exist:	
Lanes Improved:	
Lanes Added:	
Project Length:	
District:	6

Project Description: **DISTRICTWIDE RIGHT-OF-WAY MAPPING & SURVEY**

Type of Work: **PRELIMINARY ENGINEERING**

SIS or Non-SIS: **No**

Extra Description:

PHASE :	Funding Source	Proposed Funding (in $000s) <2022	2021 - 2022	2022 - 2023	2023 - 2024	2024 - 2025	2025 - 2026	>2026	All Years
	DS	0	0	0	0	300	300	0	600
PRELIMINARY ENGINEERING	Total	0	0	0	0	300	300	0	600

RESPONSIBLE AGENCY: **FDOT**

Item Segment TOTAL ALL Years ALL Phases: $600

Item Number: 447644 **Item TOTAL ALL Years ALL Phases ALL Segments: $600**

DRAFT

MISCELLANEOUS

TPO Project No:	DT4479681
LRTP Ref:	06-10
County:	MIAMI-DADE
Roadway ID:	
Lanes Exist:	
Lanes Improved:	
Lanes Added:	
Project Length:	
District:	6

Project Description: **TOWN OF MIAMI LAKES - PARK WEST BICYCLE AND PEDESTRIAN IMPROVEMENTS**

Type of Work: **BIKE LANE/SIDEWALK**

SIS or Non-SIS: **No**

Extra Description:

PHASE :	Funding Source	<2022	2021 - 2022	2022 - 2023	2023 - 2024	2024 - 2025	2025 - 2026	>2026	All Years
		Proposed Funding (in $000s)							
	LF	0	0	43	0	0	0	0	43
	SA	0	0	5	0	0	0	0	5
	TALT	0	0	115	0	0	0	0	115
PRELIMINARY ENGINEERING	Total	0	0	163	0	0	0	0	163
	LF	0	0	0	0	0	173	0	173
	SA	0	0	0	0	0	5	0	5
	TALT	0	0	0	0	0	885	0	885
CONSTRUCTION	Total	0	0	0	0	0	1,063	0	1,063

RESPONSIBLE AGENCY: **FDOT**

Item Segment TOTAL ALL Years ALL Phases: $1,226

Item Number: 447968 **Item TOTAL ALL Years ALL Phases ALL Segments: $1,226**

TPO Project No:	DT4479691
LRTP Ref:	06-10
County:	MIAMI-DADE
Roadway ID:	
Lanes Exist:	
Lanes Improved:	
Lanes Added:	
Project Length:	
District:	6

Project Description: **NORTH BAY VILLAGE - ISLAND WALK PHASE I**

Type of Work: **BIKE PATH/TRAIL**

SIS or Non-SIS: **No**

Extra Description:

PHASE :	Funding Source	<2022	2021 - 2022	2022 - 2023	2023 - 2024	2024 - 2025	2025 - 2026	>2026	All Years
		Proposed Funding (in $000s)							
	LF	0	0	0	0	0	1,283	0	1,283
	SA	0	0	0	0	0	5	0	5
	TALT	0	0	0	0	0	707	0	707
CONSTRUCTION	Total	0	0	0	0	0	1,995	0	1,995

RESPONSIBLE AGENCY: **FDOT**

Item Segment TOTAL ALL Years ALL Phases: $1,995

Item Number: 447969 **Item TOTAL ALL Years ALL Phases ALL Segments: $1,995**

DRAFT

MISCELLANEOUS

TPO Project No:	DT4479701
LRTP Ref:	06-10
County:	MIAMI-DADE
Roadway ID:	
Lanes Exist:	
Lanes Improved:	
Lanes Added:	
Project Length:	
District:	6

Project Description: **MIAMI SHORES VILLAGE - FLAGLER TRAIL**

Type of Work: **BIKE PATH/TRAIL**

SIS or Non-SIS: **No**

Extra Description:

PHASE :	Funding Source	<2022	2021 - 2022	2022 - 2023	2023 - 2024	2024 - 2025	2025 - 2026	>2026	All Years
		Proposed Funding (in $000s)							
	DIH	0	0	5	0	0	0	0	5
	LF	0	0	76	0	0	0	0	76
PRELIMINARY ENGINEERING	**Total**	**0**	**0**	**81**	**0**	**0**	**0**	**0**	**81**
	LF	0	0	0	0	47	0	0	47
	SA	0	0	0	0	5	0	0	5
	TALT	0	0	0	0	459	0	0	459
CONSTRUCTION	**Total**	**0**	**0**	**0**	**0**	**511**	**0**	**0**	**511**

RESPONSIBLE AGENCY: **FDOT**

Item Segment TOTAL ALL Years ALL Phases: $592

Item Number: 447970 **Item TOTAL ALL Years ALL Phases ALL Segments: $592**

TPO Project No:	DT4479831
LRTP Ref:	06-10
County:	MIAMI-DADE
Roadway ID:	
Lanes Exist:	
Lanes Improved:	
Lanes Added:	
Project Length:	
District:	6

Project Description: **MIAMI SHORES VILLAGE- ADA RAMP IMPROVEMENT PROJECT**

Type of Work: **SIDEWALK**

SIS or Non-SIS: **No**

Extra Description:

PHASE :	Funding Source	<2022	2021 - 2022	2022 - 2023	2023 - 2024	2024 - 2025	2025 - 2026	>2026	All Years
		Proposed Funding (in $000s)							
	LF	0	0	16	0	0	0	0	16
	SA	0	0	5	0	0	0	0	5
	TALT	0	0	162	0	0	0	0	162
CONSTRUCTION	**Total**	**0**	**0**	**183**	**0**	**0**	**0**	**0**	**183**

RESPONSIBLE AGENCY: **FDOT**

Item Segment TOTAL ALL Years ALL Phases: $183

Item Number: 447983 **Item TOTAL ALL Years ALL Phases ALL Segments: $183**

DRAFT

MISCELLANEOUS

TPO Project No:	DT4479841
LRTP Ref:	06-10
County:	MIAMI-DADE
Roadway ID:	
Lanes Exist:	
Lanes Improved:	
Lanes Added:	
Project Length:	
District:	6

Project Description: **CITY OF MIAMI BEACH - 17TH STREET BICYCLE LANE PROJECT**

Type of Work: **BIKE LANE/SIDEWALK**

SIS or Non-SIS: **No**

Extra Description:

PHASE :	Funding Source	Proposed Funding (in $000s) <2022	2021 - 2022	2022 - 2023	2023 - 2024	2024 - 2025	2025 - 2026	>2026	All Years
	DIH	0	0	5	0	0	0	0	5
	LF	0	0	166	0	0	0	0	166
PRELIMINARY ENGINEERING	Total	0	0	171	0	0	0	0	171
	LF	0	0	0	0	159	0	0	159
	SA	0	0	0	0	5	0	0	5
	SU	0	0	0	0	0	327	0	327
	TALT	0	0	0	0	506	390	0	896
	TALU	0	0	0	0	104	0	0	104
CONSTRUCTION	Total	0	0	0	0	774	717	0	1,491

RESPONSIBLE AGENCY: **FDOT**

Item Segment TOTAL ALL Years ALL Phases: $1,662

Item Number: 447984 **Item TOTAL ALL Years ALL Phases ALL Segments: $1,662**

TPO Project No:	DT4479851
LRTP Ref:	06-10
County:	MIAMI-DADE
Roadway ID:	
Lanes Exist:	
Lanes Improved:	
Lanes Added:	
Project Length:	
District:	6

Project Description: **TOWN OF CUTLER BAY - CARIBBEAN BOULEVARD COMPLETE STREETS**

Type of Work: **BIKE LANE/SIDEWALK**

SIS or Non-SIS: **No**

Extra Description:

PHASE :	Funding Source	Proposed Funding (in $000s) <2022	2021 - 2022	2022 - 2023	2023 - 2024	2024 - 2025	2025 - 2026	>2026	All Years
	DIH	0	0	0	5	0	0	0	5
	LF	0	0	0	160	0	0	0	160
PRELIMINARY ENGINEERING	Total	0	0	0	165	0	0	0	165
	LF	0	0	0	0	0	546	0	546
	SA	0	0	0	0	0	5	0	5
	TALT	0	0	0	0	0	606	0	606

DRAFT

MISCELLANEOUS

TPO Project No:	DT4479851
LRTP Ref:	06-10
County:	MIAMI-DADE
Roadway ID:	
Lanes Exist:	
Lanes Improved:	
Lanes Added:	
Project Length:	
District:	6

Project Description: **TOWN OF CUTLER BAY - CARIBBEAN BOULEVARD COMPLETE STREETS**

Type of Work: **BIKE LANE/SIDEWALK**

SIS or Non-SIS: **No**

Extra Description:

PHASE :	Funding Source	<2022	2021 - 2022	2022 - 2023	2023 - 2024	2024 - 2025	2025 - 2026	>2026	All Years
		Proposed Funding (in $000s)							
	TALU	0	0	0	0	0	394	0	394
CONSTRUCTION	Total	0	0	0	0	0	1,551	0	1,551

RESPONSIBLE AGENCY: **FDOT**

Item Segment TOTAL ALL Years ALL Phases: $1,716

Item Number: 447985 **Item TOTAL ALL Years ALL Phases ALL Segments: $1,716**

TPO Project No:	DT4486241
LRTP Ref:	06-10
County:	MIAMI-DADE
Roadway ID:	
Lanes Exist:	
Lanes Improved:	
Lanes Added:	
Project Length:	
District:	6

Project Description: **CITY OF MIAMI BEACH - CHASE AVENUE/34TH STREET SHARED USE PATH**

Type of Work: **BIKE PATH/TRAIL**

SIS or Non-SIS: **No**

Extra Description:

PHASE :	Funding Source	<2022	2021 - 2022	2022 - 2023	2023 - 2024	2024 - 2025	2025 - 2026	>2026	All Years
		Proposed Funding (in $000s)							
	CIGP	0	0	75	0	0	0	0	75
	LF	0	0	75	0	0	0	0	75
PRELIMINARY ENGINEERING	Total	0	0	150	0	0	0	0	150
	CIGP	0	0	0	0	495	0	0	495
	LF	0	0	0	0	495	0	0	495
CONSTRUCTION	Total	0	0	0	0	990	0	0	990

RESPONSIBLE AGENCY: **FDOT**

Item Segment TOTAL ALL Years ALL Phases: $1,140

Item Number: 448624 **Item TOTAL ALL Years ALL Phases ALL Segments: $1,140**

DRAFT

MISCELLANEOUS

TPO Project No:	DT4486261
LRTP Ref:	06-10
County:	MIAMI-DADE
Roadway ID:	
Lanes Exist:	
Lanes Improved:	
Lanes Added:	
Project Length:	
District:	6

Project Description: **CITY OF MIAMI BEACH - 23RD STREET COMPLETE STREETS PROJECT**

Type of Work: **PEDESTRIAN SAFETY IMPROVEMENT** SIS or Non-SIS: **No**

Extra Description:

PHASE :	Funding Source	<2022	2021 - 2022	2022 - 2023	2023 - 2024	2024 - 2025	2025 - 2026	>2026	All Years
		Proposed Funding (in $000s)							
	CIGP	0	0	127	0	0	0	0	127
	LF	0	0	127	0	0	0	0	127
PRELIMINARY ENGINEERING	Total	0	0	254	0	0	0	0	254
	CIGP	0	0	0	0	1,390	0	0	1,390
	LF	0	0	0	0	1,390	0	0	1,390
CONSTRUCTION	Total	0	0	0	0	2,780	0	0	2,780

RESPONSIBLE AGENCY: **FDOT**

Item Segment TOTAL ALL Years ALL Phases: $3,034

Item Number: 448626 **Item TOTAL ALL Years ALL Phases ALL Segments: $3,034**

TPO Project No:	DT4486271
LRTP Ref:	06-10
County:	MIAMI-DADE
Roadway ID:	
Lanes Exist:	
Lanes Improved:	
Lanes Added:	
Project Length:	
District:	6

Project Description: **CITY OF DORAL - NW 117 AVE FROM NW 25 ST TO NW 34 ST IMPROVEMENTS**

Type of Work: **MISCELLANEOUS CONSTRUCTION** SIS or Non-SIS: **No**

Extra Description:

PHASE :	Funding Source	<2022	2021 - 2022	2022 - 2023	2023 - 2024	2024 - 2025	2025 - 2026	>2026	All Years
		Proposed Funding (in $000s)							
	CIGP	0	0	152	0	0	0	0	152
	LF	0	0	152	0	0	0	0	152
PRELIMINARY ENGINEERING	Total	0	0	304	0	0	0	0	304

RESPONSIBLE AGENCY: **FDOT**

Item Segment TOTAL ALL Years ALL Phases: $304

Item Number: 448627 **Item TOTAL ALL Years ALL Phases ALL Segments: $304**

DRAFT

MISCELLANEOUS

TPO Project No:	DT4486281
LRTP Ref:	06-10
County:	MIAMI-DADE
Roadway ID:	
Lanes Exist:	
Lanes Improved:	
Lanes Added:	
Project Length:	
District:	6

Project Description: **MIAMI-DADE DTPW - SOUTH DADE BUS DEPOT LAND ACQUISITION**

Type of Work: **PARKING FACILITY**

SIS or Non-SIS: **No**

Extra Description:

PHASE :	Funding Source	<2022	2021 - 2022	2022 - 2023	2023 - 2024	2024 - 2025	2025 - 2026	>2026	All Years
		Proposed Funding (in $000s)							
	CIGP	0	0	0	3,736	2,000	0	0	5,736
	LF	0	0	0	3,736	2,000	0	0	5,736
RIGHT OF WAY	Total	0	0	0	7,472	4,000	0	0	11,472

RESPONSIBLE AGENCY: **FDOT**

Item Segment TOTAL ALL Years ALL Phases: $11,472

Item Number: 448628 **Item TOTAL ALL Years ALL Phases ALL Segments: $11,472**

TPO Project No:	DT4486291
LRTP Ref:	06-10
County:	MIAMI-DADE
Roadway ID:	
Lanes Exist:	
Lanes Improved:	
Lanes Added:	
Project Length:	
District:	6

Project Description: **NORTH BAY VILLAGE - KENNEDY CAUSEWAY COMPLETE STREETS PROJECT**

Type of Work: **PEDESTRIAN SAFETY IMPROVEMENT**

SIS or Non-SIS: **No**

Extra Description:

PHASE :	Funding Source	<2022	2021 - 2022	2022 - 2023	2023 - 2024	2024 - 2025	2025 - 2026	>2026	All Years
		Proposed Funding (in $000s)							
	CIGP	0	0	25	0	0	0	0	25
	LF	0	0	25	0	0	0	0	25
PRELIMINARY ENGINEERING	Total	0	0	50	0	0	0	0	50
	CIGP	0	0	0	0	207	0	0	207
	LF	0	0	0	0	207	0	0	207
CONSTRUCTION	Total	0	0	0	0	414	0	0	414

RESPONSIBLE AGENCY: **FDOT**

Item Segment TOTAL ALL Years ALL Phases: $464

Item Number: 448629 **Item TOTAL ALL Years ALL Phases ALL Segments: $464**

DRAFT

MISCELLANEOUS

TPO Project No:	DT4486301
LRTP Ref:	06-10
County:	MIAMI-DADE
Roadway ID:	
Lanes Exist:	
Lanes Improved:	
Lanes Added:	
Project Length:	
District:	6

Project Description: **MIAMI-DADE DTPW - NW 12 ST IMPROVEMENTS FOR DOLPHIN STATION PARK & RIDE**

Type of Work: **MISCELLANEOUS CONSTRUCTION** SIS or Non-SIS: **No**

Extra Description:

PHASE :	Funding Source	<2022	2021 - 2022	2022 - 2023	2023 - 2024	2024 - 2025	2025 - 2026	>2026	All Years
		Proposed Funding (in $000s)							
	CIGP	0	0	0	518	0	0	0	518
	LF	0	0	0	518	0	0	0	518
PRELIMINARY ENGINEERING	Total	0	0	0	1,036	0	0	0	1,036
	CIGP	0	0	0	0	0	3,548	0	3,548
	LF	0	0	0	0	0	3,548	0	3,548
CONSTRUCTION	Total	0	0	0	0	0	7,096	0	7,096

RESPONSIBLE AGENCY: **FDOT**

Item Segment TOTAL ALL Years ALL Phases: $8,132

Item Number: 448630 **Item TOTAL ALL Years ALL Phases ALL Segments: $8,132**

TPO Project No:	DT4486311
LRTP Ref:	06-10
County:	MIAMI-DADE
Roadway ID:	
Lanes Exist:	
Lanes Improved:	
Lanes Added:	
Project Length:	
District:	6

Project Description: **CITY OF SOUTH MIAMI - CITYWIDE SHARROW PAVEMENT MARKING INSTALLATION**

Type of Work: **SIGNING/PAVEMENT MARKINGS** SIS or Non-SIS: **No**

Extra Description:

PHASE :	Funding Source	<2022	2021 - 2022	2022 - 2023	2023 - 2024	2024 - 2025	2025 - 2026	>2026	All Years
		Proposed Funding (in $000s)							
	CIGP	0	0	50	0	0	0	0	50
	LF	0	0	50	0	0	0	0	50
CONSTRUCTION	Total	0	0	100	0	0	0	0	100

RESPONSIBLE AGENCY: **FDOT**

Item Segment TOTAL ALL Years ALL Phases: $100

Item Number: 448631 **Item TOTAL ALL Years ALL Phases ALL Segments: $100**

DRAFT

MISCELLANEOUS

TPO Project No:	DT4486841
LRTP Ref:	06-10
County:	MIAMI-DADE
Roadway ID:	
Lanes Exist:	
Lanes Improved:	
Lanes Added:	
Project Length:	
District:	6

Project Description: **MIAMI GARDENS - WEST SIDE BLUEWAY TRAIL NW 199 ST TO SNAKE CREEK CANAL**

Type of Work: **BIKE PATH/TRAIL**

SIS or Non-SIS: **No**

Extra Description:

PHASE :	Funding Source	<2022	2021 - 2022	2022 - 2023	2023 - 2024	2024 - 2025	2025 - 2026	>2026	All Years
		Proposed Funding (in $000s)							
	SA	0	0	0	0	5	0	0	5
	SU	0	0	0	0	850	0	0	850
CONSTRUCTION	Total	0	0	0	0	855	0	0	855

RESPONSIBLE AGENCY: **FDOT**

Item Segment TOTAL ALL Years ALL Phases: $855

Item Number: 448684 Item TOTAL ALL Years ALL Phases ALL Segments: $855

TPO Project No:	DT4486861
LRTP Ref:	06-10
County:	MIAMI-DADE
Roadway ID:	
Lanes Exist:	
Lanes Improved:	
Lanes Added:	
Project Length:	
District:	6

Project Description: **MIAMI GARDENS - MID-TOWN BLUEWAY TRAIL FROM NW 183 ST TO NW 215 ST**

Type of Work: **BIKE PATH/TRAIL**

SIS or Non-SIS: **No**

Extra Description:

PHASE :	Funding Source	<2022	2021 - 2022	2022 - 2023	2023 - 2024	2024 - 2025	2025 - 2026	>2026	All Years
		Proposed Funding (in $000s)							
	SA	0	0	0	0	0	1,005	0	1,005
CONSTRUCTION	Total	0	0	0	0	0	1,005	0	1,005

RESPONSIBLE AGENCY: **FDOT**

Item Segment TOTAL ALL Years ALL Phases: $1,005

Item Number: 448686 Item TOTAL ALL Years ALL Phases ALL Segments: $1,005

Yearly Totals	$645,480	$41,425	$44,660	$60,694	$63,163	$53,873	$0	$909,295
MISCELLANEOUS				*5 Year TIP Total*				*$263,815*

DRAFT

TRANSPORTATION PLANNING

TPO Project No:	DT2507591
LRTP Ref:	06-09
County:	DIST/ST-WIDE
Roadway ID:	
Lanes Exist:	
Lanes Improved:	
Lanes Added:	
Project Length:	
District:	6

Project Description: **DISTRICTWIDE PROJECT MANAGEMENT PD&E SCOPING UNIT & SUPPORT**

Type of Work: **PD&E/EMO STUDY**

SIS or Non-SIS: **No**

Extra Description:

PHASE :	Funding Source	<2022	2021 - 2022	2022 - 2023	2023 - 2024	2024 - 2025	2025 - 2026	>2026	All Years
		Proposed Funding (in $000s)							
	DIH	1,540	85	85	85	85	85	0	1,965
PROJECT DEVELOPMENT AND ENVIRONMENTAL	Total	1,540	85	85	85	85	85	0	1,965

RESPONSIBLE AGENCY: **FDOT**

Item Segment TOTAL ALL Years ALL Phases: $1,965

Item Number: 250759 Item TOTAL ALL Years ALL Phases ALL Segments: $10,178

TPO Project No:	DT2507592
LRTP Ref:	06-09
County:	DIST/ST-WIDE
Roadway ID:	
Lanes Exist:	
Lanes Improved:	
Lanes Added:	
Project Length:	
District:	6

Project Description: **DISTRICTWIDE RESURFACING SCOPING REPORTS**

Type of Work: **PD&E/EMO STUDY**

SIS or Non-SIS: **No**

Extra Description:

PHASE :	Funding Source	<2022	2021 - 2022	2022 - 2023	2023 - 2024	2024 - 2025	2025 - 2026	>2026	All Years
		Proposed Funding (in $000s)							
		1,390	0	0	0	0	0	0	1,390
PLANNING	Total	1,390	0	0	0	0	0	0	1,390
		103	0	0	0	0	0	0	103
PROJECT DEVELOPMENT AND ENVIRONMENTAL	Total	103	0	0	0	0	0	0	103

RESPONSIBLE AGENCY: **FDOT**

Item Segment TOTAL ALL Years ALL Phases: $1,493

Item Number: 250759 Item TOTAL ALL Years ALL Phases ALL Segments: $10,178

DRAFT

TRANSPORTATION PLANNING

TPO Project No:	DT2507593
LRTP Ref:	06-09
County:	DIST/ST-WIDE
Roadway ID:	
Lanes Exist:	
Lanes Improved:	
Lanes Added:	
Project Length:	
District:	6

Project Description: **DISTRICTWIDE RESURFACING SCOPING REPORTS**

Type of Work: **PD&E/EMO STUDY**

SIS or Non-SIS: **No**

Extra Description:

PHASE :

Funding Source	<2022	2021 - 2022	2022 - 2023	2023 - 2024	2024 - 2025	2025 - 2026	>2026	All Years
	Proposed Funding (in $000s)							
DIH	49	25	25	0	0	0	0	99
DS	3,971	700	675	0	0	0	0	5,346
PROJECT DEVELOPMENT AND ENVIRONMENTAL Total	4,020	725	700	0	0	0	0	5,445

RESPONSIBLE AGENCY: **FDOT**

Item Segment TOTAL ALL Years ALL Phases: $5,445

Item Number: 250759 **Item TOTAL ALL Years ALL Phases ALL Segments: $10,178**

TPO Project No:	DT2507594
LRTP Ref:	06-09
County:	DIST/ST-WIDE
Roadway ID:	
Lanes Exist:	
Lanes Improved:	
Lanes Added:	
Project Length:	
District:	6

Project Description: **DISTRICTWIDE RESURFACING SCOPING SERVICES**

Type of Work: **PD&E/EMO STUDY**

SIS or Non-SIS: **No**

Extra Description:

PHASE :

Funding Source	<2022	2021 - 2022	2022 - 2023	2023 - 2024	2024 - 2025	2025 - 2026	>2026	All Years
	Proposed Funding (in $000s)							
DIH	0	0	0	25	25	25	0	75
DS	0	0	0	200	250	250	0	700
PROJECT DEVELOPMENT AND ENVIRONMENTAL Total	0	0	0	225	275	275	0	775

RESPONSIBLE AGENCY: **FDOT**

Item Segment TOTAL ALL Years ALL Phases: $775

Item Number: 250759 **Item TOTAL ALL Years ALL Phases ALL Segments: $10,178**

DRAFT

TRANSPORTATION PLANNING

TPO Project No:	DT2507595
LRTP Ref:	06-09
County:	DIST/ST-WIDE
Roadway ID:	
Lanes Exist:	
Lanes Improved:	
Lanes Added:	
Project Length:	
District:	6

Project Description: **DISTRICTWIDE RESURFACING SCOPING SERVICES**

Type of Work: **PD&E/EMO STUDY**

SIS or Non-SIS: **No**

Extra Description:

PHASE :

Funding Source	<2022	2021 - 2022	2022 - 2023	2023 - 2024	2024 - 2025	2025 - 2026	>2026	All Years
	Proposed Funding (in $000s)							
DIH	0	0	0	0	25	25	0	50
DS	0	0	0	0	200	250	0	450
PROJECT DEVELOPMENT AND ENVIRONMENTAL Total	0	0	0	0	225	275	0	500

RESPONSIBLE AGENCY: **FDOT**

Item Segment TOTAL ALL Years ALL Phases: $500

Item Number: 250759 **Item TOTAL ALL Years ALL Phases ALL Segments: $10,178**

TPO Project No:	DT2520711
LRTP Ref:	06-09
County:	DIST/ST-WIDE
Roadway ID:	
Lanes Exist:	
Lanes Improved:	
Lanes Added:	
Project Length:	
District:	6

Project Description: **TRANSPORTATION STATISTICS SUPPORT #1**

Type of Work: **TRANSPORTATION STATISTICS**

SIS or Non-SIS: **No**

Extra Description:

PHASE :

Funding Source	<2022	2021 - 2022	2022 - 2023	2023 - 2024	2024 - 2025	2025 - 2026	>2026	All Years
	Proposed Funding (in $000s)							
D	13,325	500	380	150	0	0	0	14,355
HP	60	0	0	0	0	0	0	60
PLANNING Total	13,385	500	380	150	0	0	0	14,415

RESPONSIBLE AGENCY: **FDOT**

Item Segment TOTAL ALL Years ALL Phases: $14,415

Item Number: 252071 **Item TOTAL ALL Years ALL Phases ALL Segments: $15,549**

DRAFT

TRANSPORTATION PLANNING

TPO Project No:	DT2520712
LRTP Ref:	06-09
County:	DIST/ST-WIDE
Roadway ID:	
Lanes Exist:	
Lanes Improved:	
Lanes Added:	
Project Length:	
District:	6

Project Description: **TRANSPORTATION STATISTICS SUPPORT #1**

Type of Work: **TRANSPORTATION STATISTICS**

SIS or Non-SIS: **No**

Extra Description:

PHASE :	Funding Source	Proposed Funding (in $000s) <2022	2021 - 2022	2022 - 2023	2023 - 2024	2024 - 2025	2025 - 2026	>2026	All Years
		34	0	0	0	0	0	0	34
PLANNING	Total	34	0	0	0	0	0	0	34

RESPONSIBLE AGENCY: **FDOT**

Item Segment TOTAL ALL Years ALL Phases: $34

Item Number: 252071 **Item TOTAL ALL Years ALL Phases ALL Segments: $15,549**

TPO Project No:	DT2520713
LRTP Ref:	06-09
County:	DIST/ST-WIDE
Roadway ID:	
Lanes Exist:	
Lanes Improved:	
Lanes Added:	
Project Length:	
District:	6

Project Description: **DISTRICTWIDE TRANSPORTATION STATISTICS CONSULTANT SUPPORT**

Type of Work: **TRANSPORTATION STATISTICS**

SIS or Non-SIS: **No**

Extra Description:

PHASE :	Funding Source	Proposed Funding (in $000s) <2022	2021 - 2022	2022 - 2023	2023 - 2024	2024 - 2025	2025 - 2026	>2026	All Years
	D	0	0	0	250	450	400	0	1,100
PLANNING	Total	0	0	0	250	450	400	0	1,100

RESPONSIBLE AGENCY: **FDOT**

Item Segment TOTAL ALL Years ALL Phases: $1,100

Item Number: 252071 **Item TOTAL ALL Years ALL Phases ALL Segments: $15,549**

DRAFT

TRANSPORTATION PLANNING

TPO Project No:	DT2520941
LRTP Ref:	06-09
County:	MIAMI-DADE
Roadway ID:	
Lanes Exist:	
Lanes Improved:	
Lanes Added:	
Project Length:	
District:	6

Project Description: **METROPOLITAN PLANNING ORGANIZATION (MPO) SUPPORT**

Type of Work: **MODAL SYSTEMS PLANNING**

SIS or Non-SIS: **No**

Extra Description:

PHASE :	Funding Source	<2022	2021 - 2022	2022 - 2023	2023 - 2024	2024 - 2025	2025 - 2026	>2026	All Years
		Proposed Funding (in $000s)							
	D	5,116	325	0	0	0	0	0	5,441
	D	331	0	0	0	0	0	0	331
	D	1,019	0	0	0	0	0	0	1,019
	HP	46	0	0	0	0	0	0	46
	SU	100	0	0	0	0	0	0	100
PLANNING	Total	6,612	325	0	0	0	0	0	6,937

RESPONSIBLE AGENCY: **FDOT**

Item Segment TOTAL ALL Years ALL Phases: $6,937

Item Number: 252094 **Item TOTAL ALL Years ALL Phases ALL Segments: $8,487**

TPO Project No:	DT2520942
LRTP Ref:	06-09
County:	MIAMI-DADE
Roadway ID:	
Lanes Exist:	
Lanes Improved:	
Lanes Added:	
Project Length:	
District:	6

Project Description: **TRANSPORTATION PLANNING ORGANIZATION (TPO) CONSULTANT SUPPORT**

Type of Work: **URBAN CORRIDOR PLANNING**

SIS or Non-SIS: **No**

Extra Description:

PHASE :	Funding Source	<2022	2021 - 2022	2022 - 2023	2023 - 2024	2024 - 2025	2025 - 2026	>2026	All Years
		Proposed Funding (in $000s)							
	D	0	175	300	250	300	225	0	1,250
PLANNING	Total	0	175	300	250	300	225	0	1,250

RESPONSIBLE AGENCY: **FDOT**

Item Segment TOTAL ALL Years ALL Phases: $1,250

Item Number: 252094 **Item TOTAL ALL Years ALL Phases ALL Segments: $8,487**

DRAFT

TRANSPORTATION PLANNING

TPO Project No:	DT2520943
LRTP Ref:	06-09
County:	MIAMI-DADE
Roadway ID:	
Lanes Exist:	
Lanes Improved:	
Lanes Added:	
Project Length:	
District:	6

Project Description: **DISTRICTWIDE TRANSPORTATION PLANNING ORGANIZATION (TPO) SUPPORT**

Type of Work: **URBAN CORRIDOR PLANNING**

SIS or Non-SIS: **No**

Extra Description:

PHASE :	Funding Source	Proposed Funding (in $000s) <2022	2021 - 2022	2022 - 2023	2023 - 2024	2024 - 2025	2025 - 2026	>2026	All Years
	D	0	0	0	0	0	300	0	300
PLANNING	Total	0	0	0	0	0	300	0	300

RESPONSIBLE AGENCY: **FDOT**

Item Segment TOTAL ALL Years ALL Phases: $300

Item Number: 252094 **Item TOTAL ALL Years ALL Phases ALL Segments: $8,487**

TPO Project No:	DT2521801
LRTP Ref:	06-09
County:	MIAMI-DADE
Roadway ID:	
Lanes Exist:	
Lanes Improved:	
Lanes Added:	
Project Length:	
District:	6

Project Description: **TRANSPORTATION STATISTICS SUPPORT #2**

Type of Work: **TRANSPORTATION STATISTICS**

SIS or Non-SIS: **No**

Extra Description:

PHASE :	Funding Source	Proposed Funding (in $000s) <2022	2021 - 2022	2022 - 2023	2023 - 2024	2024 - 2025	2025 - 2026	>2026	All Years
		5,870	0	0	0	0	0	0	5,870
		500	0	0	0	0	0	0	500
		229	0	0	0	0	0	0	229
		1,800	0	0	0	0	0	0	1,800
		750	0	0	0	0	0	0	750
		893	0	0	0	0	0	0	893
PLANNING	Total	10,042	0	0	0	0	0	0	10,042

RESPONSIBLE AGENCY: **FDOT**

Item Segment TOTAL ALL Years ALL Phases: $10,042

Item Number: 252180 **Item TOTAL ALL Years ALL Phases ALL Segments: $15,492**

DRAFT

TRANSPORTATION PLANNING

TPO Project No:	DT2521802
LRTP Ref:	06-09
County:	MIAMI-DADE
Roadway ID:	
Lanes Exist:	
Lanes Improved:	
Lanes Added:	
Project Length:	
District:	6

Project Description: **TRANSPORTATION SYSTEM PLANNING & STATISTICS SUPPORT**

Type of Work: **TRANSPORTATION STATISTICS**

SIS or Non-SIS: **No**

Extra Description:

PHASE :

Funding Source	Proposed Funding (in $000s) <2022	2021 - 2022	2022 - 2023	2023 - 2024	2024 - 2025	2025 - 2026	>2026	All Years
D	2,000	500	400	400	400	0	0	3,700
DS	200	0	0	0	0	0	0	200
PLANNING Total	2,200	500	400	400	400	0	0	3,900

RESPONSIBLE AGENCY: **FDOT**

Item Segment TOTAL ALL Years ALL Phases: $3,900

Item Number: 252180 **Item TOTAL ALL Years ALL Phases ALL Segments: $15,492**

TPO Project No:	DT2521803
LRTP Ref:	06-09
County:	MIAMI-DADE
Roadway ID:	
Lanes Exist:	
Lanes Improved:	
Lanes Added:	
Project Length:	
District:	6

Project Description: **DISTRICTWIDE TRANSPORTATION SYSTEM PLANNING & STATISTICS SUPPORT**

Type of Work: **TRANSPORTATION STATISTICS**

SIS or Non-SIS: **No**

Extra Description:

PHASE :

Funding Source	Proposed Funding (in $000s) <2022	2021 - 2022	2022 - 2023	2023 - 2024	2024 - 2025	2025 - 2026	>2026	All Years
D	0	0	400	400	350	0	0	1,150
PLANNING Total	0	0	400	400	350	0	0	1,150

RESPONSIBLE AGENCY: **FDOT**

Item Segment TOTAL ALL Years ALL Phases: $1,150

Item Number: 252180 **Item TOTAL ALL Years ALL Phases ALL Segments: $15,492**

DRAFT

TRANSPORTATION PLANNING

TPO Project No:	DT2521804
LRTP Ref:	06-09
County:	MIAMI-DADE
Roadway ID:	
Lanes Exist:	
Lanes Improved:	
Lanes Added:	
Project Length:	
District:	6

Project Description: **DISTRICTWIDE TRANSPORTATION SYSTEM PLANNING & STATISTICS SUPPORT**

Type of Work: **TRANSPORTATION STATISTICS**

SIS or Non-SIS: **No**

Extra Description:

PHASE :	Funding Source	Proposed Funding (in $000s) <2022	2021 - 2022	2022 - 2023	2023 - 2024	2024 - 2025	2025 - 2026	>2026	All Years
	D	0	0	0	0	0	400	0	400
PLANNING	Total	0	0	0	0	0	400	0	400

RESPONSIBLE AGENCY: **FDOT**

Item Segment TOTAL ALL Years ALL Phases: $400

Item Number: 252180

Item TOTAL ALL Years ALL Phases ALL Segments: $15,492

TPO Project No:	DT4034871
LRTP Ref:	06-09
County:	DIST/ST-WIDE
Roadway ID:	
Lanes Exist:	
Lanes Improved:	
Lanes Added:	
Project Length:	
District:	6

Project Description: **HPR PROGRAM TRANSPORTATION PLANNING ACTIVITIES**

Type of Work: **TRANSPORTATION PLANNING**

SIS or Non-SIS: **No**

Extra Description:

PHASE :	Funding Source	Proposed Funding (in $000s) <2022	2021 - 2022	2022 - 2023	2023 - 2024	2024 - 2025	2025 - 2026	>2026	All Years
	D	15	0	0	0	0	0	0	15
	D	4	0	0	0	0	0	0	4
	D	1	0	0	0	0	0	0	1
	D	1	0	0	0	0	0	0	1
	D	2	0	0	0	0	0	0	2
	D	0	0	0	0	0	0	0	0
	D	776	35	38	42	47	50	0	988
	HP	849	0	0	0	0	0	0	849
	HP	816	0	0	0	0	0	0	816
	HP	1,057	0	0	0	0	0	0	1,057
	HP	1,160	0	0	0	0	0	0	1,160
	HP	1,346	0	0	0	0	0	0	1,346
	HP	940	0	0	0	0	0	0	940
	HP	9,674	1,083	1,157	1,119	1,136	989	0	15,158
	HP	15	0	0	0	0	0	0	15

DRAFT

TRANSPORTATION PLANNING

TPO Project No:	DT4034871
LRTP Ref:	06-09
County:	DIST/ST-WIDE
Roadway ID:	
Lanes Exist:	
Lanes Improved:	
Lanes Added:	
Project Length:	
District:	6

Project Description: **HPR PROGRAM TRANSPORTATION PLANNING ACTIVITIES**

Type of Work: **TRANSPORTATION PLANNING**

SIS or Non-SIS: **No**

Extra Description:

PHASE :

Funding Source	<2022	2021 - 2022	2022 - 2023	2023 - 2024	2024 - 2025	2025 - 2026	>2026	All Years
	Proposed Funding (in $000s)							
HPAC	887	0	0	0	0	0	0	887
HPAC	626	0	0	0	0	0	0	626
PLANNING Total	18,169	1,118	1,195	1,161	1,183	1,039	0	23,865

RESPONSIBLE AGENCY: **FDOT**

Item Segment TOTAL ALL Years ALL Phases: $23,865

Item Number: 403487 **Item TOTAL ALL Years ALL Phases ALL Segments: $23,897**

TPO Project No:	DT4034872
LRTP Ref:	06-09
County:	DIST/ST-WIDE
Roadway ID:	
Lanes Exist:	
Lanes Improved:	
Lanes Added:	
Project Length:	
District:	6

Project Description: **HPF PROGRAM TRANSPORTATION PLANNING**

Type of Work: **TRANSPORTATION PLANNING**

SIS or Non-SIS: **No**

Extra Description:

PHASE :

Funding Source	<2022	2021 - 2022	2022 - 2023	2023 - 2024	2024 - 2025	2025 - 2026	>2026	All Years
	Proposed Funding (in $000s)							
	32	0	0	0	0	0	0	32
PLANNING Total	32	0	0	0	0	0	0	32

RESPONSIBLE AGENCY: **FDOT**

Item Segment TOTAL ALL Years ALL Phases: $32

Item Number: 403487 **Item TOTAL ALL Years ALL Phases ALL Segments: $23,897**

DRAFT

TRANSPORTATION PLANNING

TPO Project No:	DT4034881
LRTP Ref:	06-09
County:	DIST/ST-WIDE
Roadway ID:	
Lanes Exist:	
Lanes Improved:	
Lanes Added:	
Project Length:	
District:	6

Project Description: **HPR PROGRAM DATA COLLECTION ACTIVITIES**

Type of Work: **TRANSPORTATION STATISTICS** SIS or Non-SIS: **No**

Extra Description:

PHASE :

Funding Source	<2022	2021 - 2022	2022 - 2023	2023 - 2024	2024 - 2025	2025 - 2026	>2026	All Years
	Proposed Funding (in $000s)							
D	2	0	0	0	0	0	0	2
D	1	0	0	0	0	0	0	1
D	0	0	0	0	0	0	0	0
D	21	12	13	14	16	20	0	96
HP	192	0	0	0	0	0	0	192
HP	173	0	0	0	0	0	0	173
HP	208	0	0	0	0	0	0	208
HP	131	0	0	0	0	0	0	131
HP	87	0	0	0	0	0	0	87
HP	74	0	0	0	0	0	0	74
HP	2,361	551	441	445	456	589	0	4,843
HPAC	68	0	0	0	0	0	0	68
HPAC	61	0	0	0	0	0	0	61
PLANNING Total	3,379	563	454	459	472	609	0	5,936

RESPONSIBLE AGENCY: **FDOT**

Item Segment TOTAL ALL Years ALL Phases: $5,936

Item Number: 403488 **Item TOTAL ALL Years ALL Phases ALL Segments: $5,936**

TPO Project No:	DT4034891
LRTP Ref:	06-09
County:	DIST/ST-WIDE
Roadway ID:	
Lanes Exist:	
Lanes Improved:	
Lanes Added:	
Project Length:	
District:	6

Project Description: **HPR PROGRAM SYSTEMS PLANNING ACTIVITIES**

Type of Work: **TRANSPORTATION PLANNING** SIS or Non-SIS: **No**

Extra Description:

PHASE :

Funding Source	<2022	2021 - 2022	2022 - 2023	2023 - 2024	2024 - 2025	2025 - 2026	>2026	All Years
	Proposed Funding (in $000s)							
D	0	0	0	0	0	0	0	0
D	418	17	20	21	21	20	0	517
HP	44	0	0	0	0	0	0	44

DRAFT

TRANSPORTATION PLANNING

TPO Project No:	DT4034891
LRTP Ref:	06-09
County:	DIST/ST-WIDE
Roadway ID:	
Lanes Exist:	
Lanes Improved:	
Lanes Added:	
Project Length:	
District:	6

Project Description: **HPR PROGRAM SYSTEMS PLANNING ACTIVITIES**

Type of Work: **TRANSPORTATION PLANNING** SIS or Non-SIS: **No**

Extra Description:

PHASE :

Funding Source	<2022	2021 - 2022	2022 - 2023	2023 - 2024	2024 - 2025	2025 - 2026	>2026	All Years
	Proposed Funding (in $000s)							
HP	46	0	0	0	0	0	0	46
HP	59	0	0	0	0	0	0	59
HP	24	0	0	0	0	0	0	24
HP	32	0	0	0	0	0	0	32
HP	22	0	0	0	0	0	0	22
HP	3,954	604	676	710	727	789	0	7,460
HPAC	12	0	0	0	0	0	0	12
HPAC	7	0	0	0	0	0	0	7
PLANNING Total	**4,618**	**621**	**696**	**731**	**748**	**809**	**0**	**8,223**

RESPONSIBLE AGENCY: **FDOT**

Item Segment TOTAL ALL Years ALL Phases: $8,223

Item Number: 403489 **Item TOTAL ALL Years ALL Phases ALL Segments: $8,223**

TPO Project No:	DT4081991
LRTP Ref:	06-10
County:	DIST/ST-WIDE
Roadway ID:	
Lanes Exist:	
Lanes Improved:	
Lanes Added:	
Project Length:	
District:	6

Project Description: **TRANSPORTATION STATISTICS SUPPORT #3**

Type of Work: **URBAN CORRIDOR IMPROVEMENTS** SIS or Non-SIS: **No**

Extra Description:

PHASE :

Funding Source	<2022	2021 - 2022	2022 - 2023	2023 - 2024	2024 - 2025	2025 - 2026	>2026	All Years
	Proposed Funding (in $000s)							
D	9,122	350	315	300	0	0	0	10,087
PLANNING Total	**9,122**	**350**	**315**	**300**	**0**	**0**	**0**	**10,087**

RESPONSIBLE AGENCY: **FDOT**

Item Segment TOTAL ALL Years ALL Phases: $10,087

Item Number: 408199 **Item TOTAL ALL Years ALL Phases ALL Segments: $11,037**

DRAFT

TRANSPORTATION PLANNING

TPO Project No:	DT4081993
LRTP Ref:	06-10
County:	DIST/ST-WIDE
Roadway ID:	
Lanes Exist:	
Lanes Improved:	
Lanes Added:	
Project Length:	
District:	6

Project Description: **DISTRICTWIDE TRANSPORTATION STATISTICS CONSULTANT SUPPORT**

Type of Work: **TRANSPORTATION STATISTICS**

SIS or Non-SIS: **No**

Extra Description:

PHASE :	Funding Source	Proposed Funding (in $000s) <2022	2021 - 2022	2022 - 2023	2023 - 2024	2024 - 2025	2025 - 2026	>2026	All Years
	D	0	0	0	200	350	400	0	950
PLANNING	Total	0	0	0	200	350	400	0	950

RESPONSIBLE AGENCY: **FDOT**

Item Segment TOTAL ALL Years ALL Phases: $950

Item Number: 408199 **Item TOTAL ALL Years ALL Phases ALL Segments: $11,037**

TPO Project No:	DT4132211
LRTP Ref:	06-09
County:	DIST/ST-WIDE
Roadway ID:	
Lanes Exist:	
Lanes Improved:	
Lanes Added:	
Project Length:	
District:	6

Project Description: **TRANSPORTATION SYSTEMS GIS DATA DEVELOPMENT AND MAPPING**

Type of Work: **TRANSPORTATION STATISTICS**

SIS or Non-SIS: **No**

Extra Description:

PHASE :	Funding Source	Proposed Funding (in $000s) <2022	2021 - 2022	2022 - 2023	2023 - 2024	2024 - 2025	2025 - 2026	>2026	All Years
	D	7,022	500	378	200	0	0	0	8,100
PLANNING	Total	7,022	500	378	200	0	0	0	8,100

RESPONSIBLE AGENCY: **FDOT**

Item Segment TOTAL ALL Years ALL Phases: $8,100

Item Number: 413221 **Item TOTAL ALL Years ALL Phases ALL Segments: $10,506**

DRAFT

TRANSPORTATION PLANNING

TPO Project No:	DT4132212
LRTP Ref:	06-09
County:	DIST/ST-WIDE
Roadway ID:	
Lanes Exist:	
Lanes Improved:	
Lanes Added:	
Project Length:	
District:	6

Project Description: **TRANSPORTATION SYSTEMS GIS SUPPORT FOR DESIGN**

Type of Work: **GEOGRAPHIC INFO. SYSTEMS**

SIS or Non-SIS: **No**

Extra Description:

PHASE :	Funding Source	Proposed Funding (in $000s) <2022	2021 - 2022	2022 - 2023	2023 - 2024	2024 - 2025	2025 - 2026	>2026	All Years
		1,438	0	0	0	0	0	0	1,438
PRELIMINARY ENGINEERING	Total	1,438	0	0	0	0	0	0	1,438

RESPONSIBLE AGENCY: **FDOT**

Item Segment TOTAL ALL Years ALL Phases: $1,438

Item Number: 413221 **Item TOTAL ALL Years ALL Phases ALL Segments: $10,506**

TPO Project No:	DT4132213
LRTP Ref:	06-09
County:	DIST/ST-WIDE
Roadway ID:	
Lanes Exist:	
Lanes Improved:	
Lanes Added:	
Project Length:	
District:	6

Project Description: **TRANSPORTATION SYSTEMS GIS DATA DEVELOPMENT AND MAPPING**

Type of Work: **TRANSPORTATION STATISTICS**

SIS or Non-SIS: **No**

Extra Description:

PHASE :	Funding Source	Proposed Funding (in $000s) <2022	2021 - 2022	2022 - 2023	2023 - 2024	2024 - 2025	2025 - 2026	>2026	All Years
	D	0	0	0	180	420	368	0	968
PLANNING	Total	0	0	0	180	420	368	0	968

RESPONSIBLE AGENCY: **FDOT**

Item Segment TOTAL ALL Years ALL Phases: $968

Item Number: 413221 **Item TOTAL ALL Years ALL Phases ALL Segments: $10,506**

DRAFT

TRANSPORTATION PLANNING

TPO Project No:	DT4210531
LRTP Ref:	06-10
County:	DIST/ST-WIDE
Roadway ID:	
Lanes Exist:	
Lanes Improved:	
Lanes Added:	
Project Length:	
District:	6

Project Description: **DISTRICTWIDE PLANNING AND PD&E SUPPORT**

Type of Work: **TRANSPORTATION PLANNING**

SIS or Non-SIS: **No**

Extra Description:

PHASE :	Funding Source	Proposed Funding (in $000s) <2022	2021 - 2022	2022 - 2023	2023 - 2024	2024 - 2025	2025 - 2026	>2026	All Years
		2,366	0	0	0	0	0	0	2,366
PLANNING	Total	2,366	0	0	0	0	0	0	2,366

RESPONSIBLE AGENCY: **FDOT**

Item Segment TOTAL ALL Years ALL Phases: $2,366

Item Number: 421053 **Item TOTAL ALL Years ALL Phases ALL Segments: $13,583**

TPO Project No:	DT4210532
LRTP Ref:	06-10
County:	DIST/ST-WIDE
Roadway ID:	
Lanes Exist:	
Lanes Improved:	
Lanes Added:	
Project Length:	
District:	6

Project Description: **DISTRICTWIDE PLANNING AND PD&E SUPPORT**

Type of Work: **GEOGRAPHIC INFO. SYSTEMS**

SIS or Non-SIS: **No**

Extra Description:

PHASE :	Funding Source	Proposed Funding (in $000s) <2022	2021 - 2022	2022 - 2023	2023 - 2024	2024 - 2025	2025 - 2026	>2026	All Years
		34	0	0	0	0	0	0	34
PLANNING	Total	34	0	0	0	0	0	0	34

RESPONSIBLE AGENCY: **FDOT**

Item Segment TOTAL ALL Years ALL Phases: $34

Item Number: 421053 **Item TOTAL ALL Years ALL Phases ALL Segments: $13,583**

DRAFT

TRANSPORTATION PLANNING

TPO Project No:	DT4210533
LRTP Ref:	06-10
County:	DIST/ST-WIDE
Roadway ID:	
Lanes Exist:	
Lanes Improved:	
Lanes Added:	
Project Length:	
District:	6

Project Description: **DISTRICTWIDE INTERMODAL SYSTEMS PLANNING**

Type of Work: **TRANSPORTATION PLANNING**

SIS or Non-SIS: **No**

Extra Description:

PHASE :	Funding Source	<2022	2021 - 2022	2022 - 2023	2023 - 2024	2024 - 2025	2025 - 2026	>2026	All Years
		Proposed Funding (in $000s)							
	D	4,770	500	470	0	0	0	0	5,740
	D	1,548	0	0	0	0	0	0	1,548
	SA	50	0	0	0	0	0	0	50
PLANNING	Total	6,368	500	470	0	0	0	0	7,338

RESPONSIBLE AGENCY: **FDOT**

Item Segment TOTAL ALL Years ALL Phases: $7,338

Item Number: 421053 **Item TOTAL ALL Years ALL Phases ALL Segments: $13,583**

TPO Project No:	DT4210534
LRTP Ref:	06-10
County:	DIST/ST-WIDE
Roadway ID:	
Lanes Exist:	
Lanes Improved:	
Lanes Added:	
Project Length:	
District:	6

Project Description: **DISTRICTWIDE COMPLETE STS CONTRACT**

Type of Work: **TRANSPORTATION PLANNING**

SIS or Non-SIS: **No**

Extra Description:

PHASE :	Funding Source	<2022	2021 - 2022	2022 - 2023	2023 - 2024	2024 - 2025	2025 - 2026	>2026	All Years
		Proposed Funding (in $000s)							
	D	2,495	250	250	200	0	0	0	3,195
PLANNING	Total	2,495	250	250	200	0	0	0	3,195

RESPONSIBLE AGENCY: **FDOT**

Item Segment TOTAL ALL Years ALL Phases: $3,195

Item Number: 421053 **Item TOTAL ALL Years ALL Phases ALL Segments: $13,583**

DRAFT

TRANSPORTATION PLANNING

TPO Project No:	DT4210536
LRTP Ref:	06-10
County:	DIST/ST-WIDE
Roadway ID:	
Lanes Exist:	
Lanes Improved:	
Lanes Added:	
Project Length:	
District:	6

Project Description: **DISTRICTWIDE COMPLETE STS CONTRACT**

Type of Work: **TRANSPORTATION PLANNING**

SIS or Non-SIS: **No**

Extra Description:

PHASE :	Funding Source	Proposed Funding (in $000s) <2022	2021 - 2022	2022 - 2023	2023 - 2024	2024 - 2025	2025 - 2026	>2026	All Years
	D	0	0	0	50	300	300	0	650
PLANNING	Total	0	0	0	50	300	300	0	650

RESPONSIBLE AGENCY: **FDOT**

Item Segment TOTAL ALL Years ALL Phases: $650

Item Number: 421053 **Item TOTAL ALL Years ALL Phases ALL Segments: $13,583**

TPO Project No:	DT4210541
LRTP Ref:	06-10
County:	DIST/ST-WIDE
Roadway ID:	
Lanes Exist:	
Lanes Improved:	
Lanes Added:	
Project Length:	
District:	6

Project Description: **DISTRICTWIDE GENERAL PLANNING CONSULTANT**

Type of Work: **TRANSPORTATION PLANNING**

SIS or Non-SIS: **No**

Extra Description:

PHASE :	Funding Source	Proposed Funding (in $000s) <2022	2021 - 2022	2022 - 2023	2023 - 2024	2024 - 2025	2025 - 2026	>2026	All Years
	D	785	118	300	150	0	0	0	1,353
PLANNING	Total	785	118	300	150	0	0	0	1,353

RESPONSIBLE AGENCY: **FDOT**

Item Segment TOTAL ALL Years ALL Phases: $1,353

Item Number: 421054 **Item TOTAL ALL Years ALL Phases ALL Segments: $1,903**

DRAFT

TRANSPORTATION PLANNING

TPO Project No:	DT4210542
LRTP Ref:	06-10
County:	DIST/ST-WIDE
Roadway ID:	
Lanes Exist:	
Lanes Improved:	
Lanes Added:	
Project Length:	
District:	6

Project Description: **DISTRICTWIDE GENERAL PLANNING CONSULTANT**

Type of Work: **TRANSPORTATION PLANNING**

SIS or Non-SIS: **No**

Extra Description:

PHASE :	Funding Source	<2022	2021 - 2022	2022 - 2023	2023 - 2024	2024 - 2025	2025 - 2026	>2026	All Years
		Proposed Funding (in $000s)							
	D	0	0	0	100	200	250	0	550
PLANNING	Total	0	0	0	100	200	250	0	550

RESPONSIBLE AGENCY: **FDOT**

Item Segment TOTAL ALL Years ALL Phases: $550

Item Number: 421054 **Item TOTAL ALL Years ALL Phases ALL Segments: $1,903**

TPO Project No:	DT4240732
LRTP Ref:	06-10
County:	MIAMI-DADE
Roadway ID:	
Lanes Exist:	
Lanes Improved:	
Lanes Added:	
Project Length:	
District:	6

Project Description: **DISTRICTWIDE MODEL DATA SUPPORT FOR LONG RANGE TRANSP PLAN UPDATES**

Type of Work: **PLANNING MODELS/DATA UPDATE**

SIS or Non-SIS: **No**

Extra Description:

PHASE :	Funding Source	<2022	2021 - 2022	2022 - 2023	2023 - 2024	2024 - 2025	2025 - 2026	>2026	All Years
		Proposed Funding (in $000s)							
		750	0	0	0	0	0	0	750
		225	0	0	0	0	0	0	225
		175	0	0	0	0	0	0	175
PLANNING	Total	1,150	0	0	0	0	0	0	1,150

RESPONSIBLE AGENCY: **FDOT**

Item Segment TOTAL ALL Years ALL Phases: $1,150

Item Number: 424073 **Item TOTAL ALL Years ALL Phases ALL Segments: $1,150**

DRAFT

TRANSPORTATION PLANNING

TPO Project No:	DT4280441
LRTP Ref:	06-10
County:	MIAMI-DADE
Roadway ID:	
Lanes Exist:	
Lanes Improved:	
Lanes Added:	
Project Length:	
District:	6

Project Description: **PLEMO OPERATING FUND NON-PROJECT SPECIFIC CONSULTANT TASKS**

Type of Work: **TRANSPORTATION PLANNING**

SIS or Non-SIS: **No**

Extra Description:

PHASE :	Funding Source	Proposed Funding (in $000s) <2022	2021 - 2022	2022 - 2023	2023 - 2024	2024 - 2025	2025 - 2026	>2026	All Years
	D	1,936	244	244	244	244	244	0	3,156
	DS	4	0	0	0	0	0	0	4
PLANNING	Total	1,940	244	244	244	244	244	0	3,160

RESPONSIBLE AGENCY: **FDOT**

Item Segment TOTAL ALL Years ALL Phases: $3,160

Item Number: 428044 **Item TOTAL ALL Years ALL Phases ALL Segments: $3,193**

TPO Project No:	DT4280442
LRTP Ref:	06-10
County:	MIAMI-DADE
Roadway ID:	
Lanes Exist:	
Lanes Improved:	
Lanes Added:	
Project Length:	
District:	6

Project Description: **DISTRICTWIDE PD&E OPERATING CONSULTANTS**

Type of Work: **PD&E/EMO STUDY**

SIS or Non-SIS: **No**

Extra Description:

PHASE :	Funding Source	Proposed Funding (in $000s) <2022	2021 - 2022	2022 - 2023	2023 - 2024	2024 - 2025	2025 - 2026	>2026	All Years
		33	0	0	0	0	0	0	33
PROJECT DEVELOPMENT AND ENVIRONMENTAL	Total	33	0	0	0	0	0	0	33

RESPONSIBLE AGENCY: **FDOT**

Item Segment TOTAL ALL Years ALL Phases: $33

Item Number: 428044 **Item TOTAL ALL Years ALL Phases ALL Segments: $3,193**

DRAFT

TRANSPORTATION PLANNING

TPO Project No:	DT4289427
LRTP Ref:	06-10
County:	MIAMI-DADE
Roadway ID:	
Lanes Exist:	
Lanes Improved:	
Lanes Added:	
Project Length:	
District:	6

Project Description: **URBAN MODEL DEVELOPMENT, SE FL REGIONIAL PLANNING MODEL**

Type of Work: **PLANNING MODELS/DATA UPDATE**

SIS or Non-SIS: **No**

Extra Description:

PHASE :	Funding Source	Proposed Funding (in $000s) <2022	2021 - 2022	2022 - 2023	2023 - 2024	2024 - 2025	2025 - 2026	>2026	All Years
		167	0	0	0	0	0	0	167
		30	0	0	0	0	0	0	30
		250	0	0	0	0	0	0	250
PLANNING	Total	447	0	0	0	0	0	0	447

RESPONSIBLE AGENCY: **FDOT**

Item Segment TOTAL ALL Years ALL Phases: $447

Item Number: 428942 **Item TOTAL ALL Years ALL Phases ALL Segments: $447**

TPO Project No:	DT4324511
LRTP Ref:	06-10
County:	DIST/ST-WIDE
Roadway ID:	
Lanes Exist:	
Lanes Improved:	
Lanes Added:	
Project Length:	
District:	6

Project Description: **DISTRICTWIDE PUBLIC TRANSPORTATION CONSULTANT SERVICES**

Type of Work: **PTO STUDIES**

SIS or Non-SIS: **No**

Extra Description:

PHASE :	Funding Source	Proposed Funding (in $000s) <2022	2021 - 2022	2022 - 2023	2023 - 2024	2024 - 2025	2025 - 2026	>2026	All Years
		1,300	0	0	0	0	0	0	1,300
PLANNING	Total	1,300	0	0	0	0	0	0	1,300

RESPONSIBLE AGENCY: **FDOT**

Item Segment TOTAL ALL Years ALL Phases: $1,300

Item Number: 432451 **Item TOTAL ALL Years ALL Phases ALL Segments: $4,193**

DRAFT

TRANSPORTATION PLANNING

TPO Project No:	DT4324512
LRTP Ref:	06-10
County:	DIST/ST-WIDE
Roadway ID:	
Lanes Exist:	
Lanes Improved:	
Lanes Added:	
Project Length:	
District:	6

Project Description: **DISTRICTWIDE FREIGHT LOGISTICS & PASSENGER OPERATIONS CONSULTANT SERVICES**

Type of Work: **PTO STUDIES**

SIS or Non-SIS: **No**

Extra Description:

PHASE :	Funding Source	Proposed Funding (in $000s) <2022	2021 - 2022	2022 - 2023	2023 - 2024	2024 - 2025	2025 - 2026	>2026	All Years
		1,499	0	0	0	0	0	0	1,499
PLANNING	Total	1,499	0	0	0	0	0	0	1,499

RESPONSIBLE AGENCY: **FDOT**

Item Segment TOTAL ALL Years ALL Phases: $1,499

Item Number: 432451 **Item TOTAL ALL Years ALL Phases ALL Segments: $4,193**

TPO Project No:	DT4324513
LRTP Ref:	06-10
County:	DIST/ST-WIDE
Roadway ID:	
Lanes Exist:	
Lanes Improved:	
Lanes Added:	
Project Length:	
District:	6

Project Description: **DISTRICTWIDE AVIATION / SEAPORT CONSULTANT SERVICES**

Type of Work: **PTO STUDIES**

SIS or Non-SIS: **No**

Extra Description:

PHASE :	Funding Source	Proposed Funding (in $000s) <2022	2021 - 2022	2022 - 2023	2023 - 2024	2024 - 2025	2025 - 2026	>2026	All Years
	D	150	143	93	113	200	0	0	699
PLANNING	Total	150	143	93	113	200	0	0	699

RESPONSIBLE AGENCY: **FDOT**

Item Segment TOTAL ALL Years ALL Phases: $699

Item Number: 432451 **Item TOTAL ALL Years ALL Phases ALL Segments: $4,193**

DRAFT

TRANSPORTATION PLANNING

TPO Project No:	DT4324514
LRTP Ref:	06-10
County:	DIST/ST-WIDE
Roadway ID:	
Lanes Exist:	
Lanes Improved:	
Lanes Added:	
Project Length:	
District:	6

Project Description: **DISTRICTWIDE MODAL DEVELOPMENT CONSULTANT SERVICES**

Type of Work: **PTO STUDIES**

SIS or Non-SIS: **No**

Extra Description:

PHASE :	Funding Source	Proposed Funding (in $000s) <2022	2021 - 2022	2022 - 2023	2023 - 2024	2024 - 2025	2025 - 2026	>2026	All Years
	D	550	70	75	0	0	0	0	695
PLANNING	Total	550	70	75	0	0	0	0	695

RESPONSIBLE AGENCY: **FDOT**

Item Segment TOTAL ALL Years ALL Phases: $695

Item Number: 432451 Item TOTAL ALL Years ALL Phases ALL Segments: $4,193

TPO Project No:	DT4330561
LRTP Ref:	06-10
County:	DIST/ST-WIDE
Roadway ID:	
Lanes Exist:	
Lanes Improved:	
Lanes Added:	
Project Length:	
District:	6

Project Description: **DISTRICTWIDE FREIGHT LOGISTICS & PASSENGER CONSULTANT SERVICES**

Type of Work: **PTO STUDIES**

SIS or Non-SIS: **No**

Extra Description:

PHASE :	Funding Source	Proposed Funding (in $000s) <2022	2021 - 2022	2022 - 2023	2023 - 2024	2024 - 2025	2025 - 2026	>2026	All Years
		148	0	0	0	0	0	0	148
PRELIMINARY ENGINEERING	Total	148	0	0	0	0	0	0	148
		1,139	0	0	0	0	0	0	1,139
PLANNING	Total	1,139	0	0	0	0	0	0	1,139

RESPONSIBLE AGENCY: **FDOT**

Item Segment TOTAL ALL Years ALL Phases: $1,287

Item Number: 433056 Item TOTAL ALL Years ALL Phases ALL Segments: $2,565

DRAFT

TRANSPORTATION PLANNING

TPO Project No:	DT4330563
LRTP Ref:	06-10
County:	DIST/ST-WIDE
Roadway ID:	
Lanes Exist:	
Lanes Improved:	
Lanes Added:	
Project Length:	
District:	6

Project Description: **DISTRICTWIDE MODAL TRANSIT CONSULTANT SERVICES**

Type of Work: **PTO STUDIES**

SIS or Non-SIS: **No**

Extra Description:

PHASE :

Funding Source	<2022	2021 - 2022	2022 - 2023	2023 - 2024	2024 - 2025	2025 - 2026	>2026	All Years
	Proposed Funding (in $000s)							
D	450	120	93	0	0	0	0	663
PLANNING Total	450	120	93	0	0	0	0	663

RESPONSIBLE AGENCY: **FDOT**

Item Segment TOTAL ALL Years ALL Phases: $663

Item Number: 433056 **Item TOTAL ALL Years ALL Phases ALL Segments: $2,565**

TPO Project No:	DT4330564
LRTP Ref:	06-10
County:	DIST/ST-WIDE
Roadway ID:	
Lanes Exist:	
Lanes Improved:	
Lanes Added:	
Project Length:	
District:	6

Project Description: **DISTRICTWIDE MODAL RAIL CONSULTANT SERVICES**

Type of Work: **PTO STUDIES**

SIS or Non-SIS: **No**

Extra Description:

PHASE :

Funding Source	<2022	2021 - 2022	2022 - 2023	2023 - 2024	2024 - 2025	2025 - 2026	>2026	All Years
	Proposed Funding (in $000s)							
D	450	120	45	0	0	0	0	615
PLANNING Total	450	120	45	0	0	0	0	615

RESPONSIBLE AGENCY: **FDOT**

Item Segment TOTAL ALL Years ALL Phases: $615

Item Number: 433056 **Item TOTAL ALL Years ALL Phases ALL Segments: $2,565**

DRAFT

TRANSPORTATION PLANNING

TPO Project No:	DT4351401
LRTP Ref:	06-10
County:	DIST/ST-WIDE
Roadway ID:	
Lanes Exist:	
Lanes Improved:	
Lanes Added:	
Project Length:	
District:	6

Project Description: **DISTRICTWIDE FREIGHT LOGISTICS & PASSENGER CONSULTANT SERVICES**

Type of Work: **PTO STUDIES**

SIS or Non-SIS: **No**

Extra Description:

PHASE :	Funding Source	Proposed Funding (in $000s) <2022	2021 - 2022	2022 - 2023	2023 - 2024	2024 - 2025	2025 - 2026	>2026	All Years
		296	0	0	0	0	0	0	296
PRELIMINARY ENGINEERING	Total	296	0	0	0	0	0	0	296
		1,186	0	0	0	0	0	0	1,186
PLANNING	Total	1,186	0	0	0	0	0	0	1,186

RESPONSIBLE AGENCY: **FDOT**

Item Segment TOTAL ALL Years ALL Phases: $1,482

Item Number: 435140 **Item TOTAL ALL Years ALL Phases ALL Segments: $7,300**

TPO Project No:	DT4351402
LRTP Ref:	06-10
County:	DIST/ST-WIDE
Roadway ID:	
Lanes Exist:	
Lanes Improved:	
Lanes Added:	
Project Length:	
District:	6

Project Description: **DISTRICTWIDE FREIGHT CONSULTANT SERVICES**

Type of Work: **PTO STUDIES**

SIS or Non-SIS: **No**

Extra Description:

PHASE :	Funding Source	Proposed Funding (in $000s) <2022	2021 - 2022	2022 - 2023	2023 - 2024	2024 - 2025	2025 - 2026	>2026	All Years
		818	0	0	0	0	0	0	818
PLANNING	Total	818	0	0	0	0	0	0	818

RESPONSIBLE AGENCY: **FDOT**

Item Segment TOTAL ALL Years ALL Phases: $818

Item Number: 435140 **Item TOTAL ALL Years ALL Phases ALL Segments: $7,300**

DRAFT

TRANSPORTATION PLANNING

TPO Project No:	DT4351403
LRTP Ref:	06-10
County:	DIST/ST-WIDE
Roadway ID:	
Lanes Exist:	
Lanes Improved:	
Lanes Added:	
Project Length:	
District:	6

Project Description: **MODAL INSPECTIONS CONSULTANT SERVICES**

Type of Work: **PTO STUDIES**

SIS or Non-SIS: **No**

Extra Description:

PHASE :	Funding Source	<2022	2021 - 2022	2022 - 2023	2023 - 2024	2024 - 2025	2025 - 2026	>2026	All Years
		Proposed Funding (in $000s)							
	D	928	1,000	1,000	0	0	0	0	2,928
	DS	2,072	0	0	0	0	0	0	2,072
PLANNING	Total	3,000	1,000	1,000	0	0	0	0	5,000

RESPONSIBLE AGENCY: **FDOT**

Item Segment TOTAL ALL Years ALL Phases: $5,000

Item Number: 435140 **Item TOTAL ALL Years ALL Phases ALL Segments: $7,300**

TPO Project No:	DT4357551
LRTP Ref:	06-10
County:	DIST/ST-WIDE
Roadway ID:	
Lanes Exist:	
Lanes Improved:	
Lanes Added:	
Project Length:	
District:	6

Project Description: **DISTRICTWIDE CONGESTED CORRIDOR MASTER PLAN**

Type of Work: **TRANSPORTATION PLANNING**

SIS or Non-SIS: **No**

Extra Description:

PHASE :	Funding Source	<2022	2021 - 2022	2022 - 2023	2023 - 2024	2024 - 2025	2025 - 2026	>2026	All Years
		Proposed Funding (in $000s)							
	D	600	200	200	150	0	0	0	1,150
PLANNING	Total	600	200	200	150	0	0	0	1,150

RESPONSIBLE AGENCY: **FDOT**

Item Segment TOTAL ALL Years ALL Phases: $1,150

Item Number: 435755 **Item TOTAL ALL Years ALL Phases ALL Segments: $1,650**

DRAFT

TRANSPORTATION PLANNING

TPO Project No:	DT4357552
LRTP Ref:	06-10
County:	DIST/ST-WIDE
Roadway ID:	
Lanes Exist:	
Lanes Improved:	
Lanes Added:	
Project Length:	
District:	6

Project Description: **DISTRICTWIDE CONGESTED CORRIDOR MASTER PLAN**

Type of Work: **TRANSPORTATION PLANNING**

SIS or Non-SIS: **No**

Extra Description:

PHASE :	Funding Source	Proposed Funding (in $000s) <2022	2021 - 2022	2022 - 2023	2023 - 2024	2024 - 2025	2025 - 2026	>2026	All Years
	D	0	0	0	50	200	250	0	500
PLANNING	Total	0	0	0	50	200	250	0	500

RESPONSIBLE AGENCY: **FDOT**

Item Segment TOTAL ALL Years ALL Phases: $500

Item Number: 435755 **Item TOTAL ALL Years ALL Phases ALL Segments: $1,650**

TPO Project No:	DT4393341
LRTP Ref:	06-09
County:	MIAMI-DADE
Roadway ID:	
Lanes Exist:	
Lanes Improved:	
Lanes Added:	
Project Length:	
District:	6

Project Description: **MIAMI-DADE MPO - FY 2016 / 2017-2017 / 2018 UPWP**

Type of Work: **TRANSPORTATION PLANNING**

SIS or Non-SIS: **No**

Extra Description:

PHASE :	Funding Source	Proposed Funding (in $000s) <2022	2021 - 2022	2022 - 2023	2023 - 2024	2024 - 2025	2025 - 2026	>2026	All Years
		8,021	0	0	0	0	0	0	8,021
		434	0	0	0	0	0	0	434
PLANNING	Total	8,455	0	0	0	0	0	0	8,455

RESPONSIBLE AGENCY: **FDOT**

Item Segment TOTAL ALL Years ALL Phases: $8,455

Item Number: 439334 **Item TOTAL ALL Years ALL Phases ALL Segments: $38,121**

DRAFT

TRANSPORTATION PLANNING

TPO Project No:	DT4393342
LRTP Ref:	06-09
County:	MIAMI-DADE
Roadway ID:	
Lanes Exist:	
Lanes Improved:	
Lanes Added:	
Project Length:	
District:	6

Project Description: **MIAMI-DADE MPO - FY 2018 / 2019-2019 / 2020 UPWP**

Type of Work: **TRANSPORTATION PLANNING**

SIS or Non-SIS: **No**

Extra Description:

PHASE :	Funding Source	Proposed Funding (in $000s) <2022	2021 - 2022	2022 - 2023	2023 - 2024	2024 - 2025	2025 - 2026	>2026	All Years
		8,052	0	0	0	0	0	0	8,052
PLANNING	Total	8,052	0	0	0	0	0	0	8,052

RESPONSIBLE AGENCY: **FDOT**

Item Segment TOTAL ALL Years ALL Phases: $8,052

Item Number: 439334 **Item TOTAL ALL Years ALL Phases ALL Segments: $38,121**

TPO Project No:	DT4393343
LRTP Ref:	06-09
County:	MIAMI-DADE
Roadway ID:	
Lanes Exist:	
Lanes Improved:	
Lanes Added:	
Project Length:	
District:	6

Project Description: **MIAMI-DADE MPO - FY 2020 / 2021-2021 / 2022 UPWP**

Type of Work: **TRANSPORTATION PLANNING**

SIS or Non-SIS: **No**

Extra Description:

PHASE :	Funding Source	Proposed Funding (in $000s) <2022	2021 - 2022	2022 - 2023	2023 - 2024	2024 - 2025	2025 - 2026	>2026	All Years
	PL	3,052	2,195	0	0	0	0	0	5,247
	SU	2,591	2,986	0	0	0	0	0	5,577
PLANNING	Total	5,643	5,181	0	0	0	0	0	10,824

RESPONSIBLE AGENCY: **FDOT**

Item Segment TOTAL ALL Years ALL Phases: $10,824

Item Number: 439334 **Item TOTAL ALL Years ALL Phases ALL Segments: $38,121**

DRAFT

TRANSPORTATION PLANNING

TPO Project No:	DT4393344
LRTP Ref:	06-09
County:	MIAMI-DADE
Roadway ID:	
Lanes Exist:	
Lanes Improved:	
Lanes Added:	
Project Length:	
District:	6

Project Description: **MIAMI-DADE TPO - FY 2022 / 2023-2023 / 2024 UPWP**

Type of Work: **TRANSPORTATION PLANNING**

SIS or Non-SIS: **No**

Extra Description:

PHASE :	Funding Source	Proposed Funding (in $000s) <2022	2021 - 2022	2022 - 2023	2023 - 2024	2024 - 2025	2025 - 2026	>2026	All Years
	PL	0	0	2,171	2,171	0	0	0	4,342
	SU	0	0	2,106	0	0	0	0	2,106
PLANNING	Total	0	0	4,277	2,171	0	0	0	6,448

RESPONSIBLE AGENCY: **FDOT**

Item Segment TOTAL ALL Years ALL Phases: $6,448

Item Number: 439334 **Item TOTAL ALL Years ALL Phases ALL Segments: $38,121**

TPO Project No:	DT4393345
LRTP Ref:	06-10
County:	MIAMI-DADE
Roadway ID:	
Lanes Exist:	
Lanes Improved:	
Lanes Added:	
Project Length:	
District:	6

Project Description: **MIAMI-DADE TPO - FY 2024 / 2025-2025 / 2026 UPWP**

Type of Work: **TRANSPORTATION PLANNING**

SIS or Non-SIS: **No**

Extra Description:

PHASE :	Funding Source	Proposed Funding (in $000s) <2022	2021 - 2022	2022 - 2023	2023 - 2024	2024 - 2025	2025 - 2026	>2026	All Years
	PL	0	0	0	0	2,171	2,171	0	4,342
PLANNING	Total	0	0	0	0	2,171	2,171	0	4,342

RESPONSIBLE AGENCY: **FDOT**

Item Segment TOTAL ALL Years ALL Phases: $4,342

Item Number: 439334 **Item TOTAL ALL Years ALL Phases ALL Segments: $38,121**

DRAFT

TRANSPORTATION PLANNING

TPO Project No:	DT4441951
LRTP Ref:	06-10
County:	MIAMI-DADE
Roadway ID:	
Lanes Exist:	
Lanes Improved:	
Lanes Added:	
Project Length:	
District:	6

Project Description: **PEDESTRIAN & BICYCLE SAFETY EDUCATION FOR HIGH SCHOOL STUDENTS**

Type of Work: **PUBLIC INFORMATION/EDUCATION** SIS or Non-SIS: **No**

Extra Description:

PHASE :	Funding Source	Proposed Funding (in $000s) <2022	2021 - 2022	2022 - 2023	2023 - 2024	2024 - 2025	2025 - 2026	>2026	All Years
	LF	0	0	0	77	0	0	0	77
	SU	0	0	0	77	0	0	0	77
PLANNING	Total	0	0	0	154	0	0	0	154

RESPONSIBLE AGENCY: **FDOT**

Item Segment TOTAL ALL Years ALL Phases: $154

Item Number: 444195 **Item TOTAL ALL Years ALL Phases ALL Segments: $154**

TPO Project No:	DT4446261
LRTP Ref:	06-10
County:	DIST/ST-WIDE
Roadway ID:	
Lanes Exist:	
Lanes Improved:	
Lanes Added:	
Project Length:	
District:	6

Project Description: **REGIONAL PLANNING COUNCIL SUPPORT**

Type of Work: **TRANSPORTATION PLANNING** SIS or Non-SIS: **No**

Extra Description:

PHASE :	Funding Source	Proposed Funding (in $000s) <2022	2021 - 2022	2022 - 2023	2023 - 2024	2024 - 2025	2025 - 2026	>2026	All Years
	DS	100	50	50	50	50	50	0	350
PLANNING	Total	100	50	50	50	50	50	0	350

RESPONSIBLE AGENCY: **FDOT**

Item Segment TOTAL ALL Years ALL Phases: $350

Item Number: 444626 **Item TOTAL ALL Years ALL Phases ALL Segments: $350**

DRAFT

TRANSPORTATION PLANNING

TPO Project No:	DT4476251
LRTP Ref:	06-10
County:	DIST/ST-WIDE
Roadway ID:	
Lanes Exist:	
Lanes Improved:	
Lanes Added:	
Project Length:	
District:	6

Project Description: **SOUTHEAST REGIONAL PLANNING MODEL (SERPM 8) MAINTENANCE ACTIVITIES**

Type of Work: **PLANNING MODELS/DATA UPDATE** SIS or Non-SIS: **No**

Extra Description:

PHASE :	Funding Source	Proposed Funding (in $000s) <2022	2021 - 2022	2022 - 2023	2023 - 2024	2024 - 2025	2025 - 2026	>2026	All Years
	DS	0	13	0	0	0	0	0	13
	LF	0	2	0	0	0	0	0	2
PLANNING	Total	0	15	0	0	0	0	0	15

RESPONSIBLE AGENCY: **FDOT**

Item Segment TOTAL ALL Years ALL Phases: $15

Item Number: 447625 **Item TOTAL ALL Years ALL Phases ALL Segments: $15**

TPO Project No:	DT4476261
LRTP Ref:	06-10
County:	MIAMI-DADE
Roadway ID:	
Lanes Exist:	
Lanes Improved:	
Lanes Added:	
Project Length:	
District:	6

Project Description: **SOUTHEAST REGIONAL PLANNING MODEL (SERPM 9) DEVELOPMENT ACTIVITIES**

Type of Work: **PLANNING MODELS/DATA UPDATE** SIS or Non-SIS: **No**

Extra Description:

PHASE :	Funding Source	Proposed Funding (in $000s) <2022	2021 - 2022	2022 - 2023	2023 - 2024	2024 - 2025	2025 - 2026	>2026	All Years
	DS	125	125	0	0	0	0	0	250
	SU	0	100	0	0	0	0	0	100
PLANNING	Total	125	225	0	0	0	0	0	350

RESPONSIBLE AGENCY: **FDOT**

Item Segment TOTAL ALL Years ALL Phases: $350

Item Number: 447626 **Item TOTAL ALL Years ALL Phases ALL Segments: $350**

DRAFT

TRANSPORTATION PLANNING

TPO Project No:	DT4476271
LRTP Ref:	06-10
County:	MIAMI-DADE
Roadway ID:	
Lanes Exist:	
Lanes Improved:	
Lanes Added:	
Project Length:	
District:	6

Project Description: **REGIONAL TRANSPORTATION MODEL BIG DATA ACQUISITION**

Type of Work: **PLANNING MODELS/DATA UPDATE**

SIS or Non-SIS: **No**

Extra Description:

PHASE :

Funding Source	<2022	2021 - 2022	2022 - 2023	2023 - 2024	2024 - 2025	2025 - 2026	>2026	All Years
	Proposed Funding (in $000s)							
DS	38	38	0	0	0	0	0	76
LF	6	0	0	0	0	0	0	6
SU	0	30	0	0	0	0	0	30
PLANNING Total	44	68	0	0	0	0	0	112

RESPONSIBLE AGENCY: **FDOT**

Item Segment TOTAL ALL Years ALL Phases: $112

Item Number: 447627 **Item TOTAL ALL Years ALL Phases ALL Segments: $112**

TPO Project No:	DT4477671
LRTP Ref:	06-10
County:	DIST/ST-WIDE
Roadway ID:	
Lanes Exist:	
Lanes Improved:	
Lanes Added:	
Project Length:	
District:	6

Project Description: **DISTRICTWIDE AVIATION / SEAPORT CONSULTANT SERVICES**

Type of Work: **PTO STUDIES**

SIS or Non-SIS: **No**

Extra Description:

PHASE :

Funding Source	<2022	2021 - 2022	2022 - 2023	2023 - 2024	2024 - 2025	2025 - 2026	>2026	All Years
	Proposed Funding (in $000s)							
D	0	0	0	0	0	150	0	150
PLANNING Total	0	0	0	0	0	150	0	150

RESPONSIBLE AGENCY: **FDOT**

Item Segment TOTAL ALL Years ALL Phases: $150

Item Number: 447767 **Item TOTAL ALL Years ALL Phases ALL Segments: $150**

DRAFT

TRANSPORTATION PLANNING

TPO Project No:	DT4479711
LRTP Ref:	06-10
County:	MIAMI-DADE
Roadway ID:	
Lanes Exist:	
Lanes Improved:	
Lanes Added:	
Project Length:	
District:	6

Project Description: **TOWN OF MEDLEY - SIDEWALK MASTER PLAN**

Type of Work: **BIKE LANE/SIDEWALK**

SIS or Non-SIS: **No**

Extra Description:

PHASE :

Funding Source	Proposed Funding (in $000s) <2022	2021 - 2022	2022 - 2023	2023 - 2024	2024 - 2025	2025 - 2026	>2026	All Years
LF	0	25	0	0	0	0	0	25
SA	0	5	0	0	0	0	0	5
TALT	0	80	0	0	0	0	0	80
PLANNING Total	**0**	**110**	**0**	**0**	**0**	**0**	**0**	**110**

RESPONSIBLE AGENCY: **FDOT**

Item Segment TOTAL ALL Years ALL Phases: $110

Item Number: 447971 **Item TOTAL ALL Years ALL Phases ALL Segments: $110**

TPO Project No:	DT4480831
LRTP Ref:	06-10
County:	MIAMI-DADE
Roadway ID:	
Lanes Exist:	
Lanes Improved:	
Lanes Added:	
Project Length:	
District:	6

Project Description: **UNIVERSITY OF MIAMI - BIKESAFE ELEMENTARY SCHOOL PROGRAM**

Type of Work: **PUBLIC INFORMATION/EDUCATION**

SIS or Non-SIS: **No**

Extra Description:

PHASE :

Funding Source	Proposed Funding (in $000s) <2022	2021 - 2022	2022 - 2023	2023 - 2024	2024 - 2025	2025 - 2026	>2026	All Years
SA	0	5	0	0	0	0	0	5
TALU	0	785	0	0	0	0	0	785
PLANNING Total	**0**	**790**	**0**	**0**	**0**	**0**	**0**	**790**

RESPONSIBLE AGENCY: **FDOT**

Item Segment TOTAL ALL Years ALL Phases: $790

Item Number: 448083 **Item TOTAL ALL Years ALL Phases ALL Segments: $790**

DRAFT

TRANSPORTATION PLANNING

TPO Project No:	DT4481231
LRTP Ref:	06-10
County:	DIST/ST-WIDE
Roadway ID:	
Lanes Exist:	
Lanes Improved:	
Lanes Added:	
Project Length:	
District:	6

Project Description: **DISTRICTWIDE FREIGHT CONSULTANT SERVICES**

Type of Work: **PTO STUDIES**

SIS or Non-SIS: **No**

Extra Description:

PHASE :

Funding Source	<2022	2021 - 2022	2022 - 2023	2023 - 2024	2024 - 2025	2025 - 2026	>2026	All Years
D	0	120	93	150	150	150	0	663
PLANNING Total	0	120	93	150	150	150	0	663

Proposed Funding (in $000s)

RESPONSIBLE AGENCY: **FDOT**

Item Segment TOTAL ALL Years ALL Phases: $663

Item Number: 448123 Item TOTAL ALL Years ALL Phases ALL Segments: $663

TPO Project No:	DT4481501
LRTP Ref:	06-10
County:	DIST/ST-WIDE
Roadway ID:	
Lanes Exist:	
Lanes Improved:	
Lanes Added:	
Project Length:	
District:	6

Project Description: **DISTRICTWIDE MODAL INSPECTIONS CONSULTANT SERVICES**

Type of Work: **PTO STUDIES**

SIS or Non-SIS: **No**

Extra Description:

PHASE :

Funding Source	<2022	2021 - 2022	2022 - 2023	2023 - 2024	2024 - 2025	2025 - 2026	>2026	All Years
D	0	0	0	500	500	500	0	1,500
PLANNING Total	0	0	0	500	500	500	0	1,500

Proposed Funding (in $000s)

RESPONSIBLE AGENCY: **FDOT**

Item Segment TOTAL ALL Years ALL Phases: $1,500

Item Number: 448150 Item TOTAL ALL Years ALL Phases ALL Segments: $1,500

DRAFT

TRANSPORTATION PLANNING

TPO Project No:	DT4481511
LRTP Ref:	06-10
County:	DIST/ST-WIDE
Roadway ID:	
Lanes Exist:	
Lanes Improved:	
Lanes Added:	
Project Length:	
District:	6

Project Description: **DISTRICTWIDE MODAL INSPECTIONS CONSULTANT SERVICES**

Type of Work: **PTO STUDIES**

SIS or Non-SIS: **No**

Extra Description:

PHASE :	Funding Source	Proposed Funding (in $000s) <2022	2021 - 2022	2022 - 2023	2023 - 2024	2024 - 2025	2025 - 2026	>2026	All Years
	D	0	0	0	500	500	500	0	1,500
PLANNING	Total	0	0	0	500	500	500	0	1,500

RESPONSIBLE AGENCY: **FDOT**

Item Segment TOTAL ALL Years ALL Phases: $1,500

Item Number: 448151 **Item TOTAL ALL Years ALL Phases ALL Segments: $1,500**

TPO Project No:	DT4481731
LRTP Ref:	06-10
County:	DIST/ST-WIDE
Roadway ID:	
Lanes Exist:	
Lanes Improved:	
Lanes Added:	
Project Length:	
District:	6

Project Description: **DISTRICTWIDE RAIL CONSULTANT SERVICES**

Type of Work: **PTO STUDIES**

SIS or Non-SIS: **No**

Extra Description:

PHASE :	Funding Source	Proposed Funding (in $000s) <2022	2021 - 2022	2022 - 2023	2023 - 2024	2024 - 2025	2025 - 2026	>2026	All Years
	D	0	0	0	150	123	150	0	423
PLANNING	Total	0	0	0	150	123	150	0	423

RESPONSIBLE AGENCY: **FDOT**

Item Segment TOTAL ALL Years ALL Phases: $423

Item Number: 448173 **Item TOTAL ALL Years ALL Phases ALL Segments: $423**

DRAFT

TRANSPORTATION PLANNING

TPO Project No:	DT4482221
LRTP Ref:	06-10
County:	DIST/ST-WIDE
Roadway ID:	
Lanes Exist:	
Lanes Improved:	
Lanes Added:	
Project Length:	
District:	6

Project Description: **DISTRICTWIDE SYSTEMS PLANNING CONSULTANT SUPPORT**

Type of Work: **TRANSPORTATION PLANNING**

SIS or Non-SIS: **No**

Extra Description:

PHASE :	Funding Source	Proposed Funding (in $000s) <2022	2021 - 2022	2022 - 2023	2023 - 2024	2024 - 2025	2025 - 2026	>2026	All Years
	D	0	0	100	200	200	250	0	750
PLANNING	Total	0	0	100	200	200	250	0	750

RESPONSIBLE AGENCY: **FDOT**

Item Segment TOTAL ALL Years ALL Phases: $750

Item Number: 448222 **Item TOTAL ALL Years ALL Phases ALL Segments: $1,500**

TPO Project No:	DT4482222
LRTP Ref:	06-10
County:	DIST/ST-WIDE
Roadway ID:	
Lanes Exist:	
Lanes Improved:	
Lanes Added:	
Project Length:	
District:	6

Project Description: **DISTRICTWIDE SYSTEMS PLANNING CONSULTANT SUPPORT**

Type of Work: **TRANSPORTATION PLANNING**

SIS or Non-SIS: **No**

Extra Description:

PHASE :	Funding Source	Proposed Funding (in $000s) <2022	2021 - 2022	2022 - 2023	2023 - 2024	2024 - 2025	2025 - 2026	>2026	All Years
	D	0	0	100	200	200	250	0	750
PLANNING	Total	0	0	100	200	200	250	0	750

RESPONSIBLE AGENCY: **FDOT**

Item Segment TOTAL ALL Years ALL Phases: $750

Item Number: 448222 **Item TOTAL ALL Years ALL Phases ALL Segments: $1,500**

DRAFT

TRANSPORTATION PLANNING

TPO Project No:	DT4482301
LRTP Ref:	06-10
County:	DIST/ST-WIDE
Roadway ID:	
Lanes Exist:	
Lanes Improved:	
Lanes Added:	
Project Length:	
District:	6

Project Description: **DISTRICTWIDE TRANSIT CONSULTANT SERVICES**

Type of Work: **PTO STUDIES**

SIS or Non-SIS: **No**

Extra Description:

PHASE :	Funding Source	<2022	2021 - 2022	2022 - 2023	2023 - 2024	2024 - 2025	2025 - 2026	>2026	All Years
		Proposed Funding (in $000s)							
	D	0	0	0	150	150	150	0	450
PLANNING	Total	0	0	0	150	150	150	0	450

RESPONSIBLE AGENCY: **FDOT**

Item Segment TOTAL ALL Years ALL Phases: $450

Item Number: 448230 Item TOTAL ALL Years ALL Phases ALL Segments: $450

TPO Project No:	DT4488341
LRTP Ref:	06-10
County:	DIST/ST-WIDE
Roadway ID:	
Lanes Exist:	
Lanes Improved:	
Lanes Added:	
Project Length:	
District:	6

Project Description: **SOUTHEAST REGIONAL PLANNING MODEL (SERPM 9) DEVELOPMENT ACTIVITIES**

Type of Work: **PLANNING MODELS/DATA UPDATE**

SIS or Non-SIS: **No**

Extra Description:

PHASE :	Funding Source	<2022	2021 - 2022	2022 - 2023	2023 - 2024	2024 - 2025	2025 - 2026	>2026	All Years
		Proposed Funding (in $000s)							
	DS	125	125	0	0	0	0	0	250
PLANNING	Total	125	125	0	0	0	0	0	250

RESPONSIBLE AGENCY: **FDOT**

Item Segment TOTAL ALL Years ALL Phases: $250

Item Number: 448834 Item TOTAL ALL Years ALL Phases ALL Segments: $250

Yearly Totals	$132,854	$14,911	$12,693	$10,273	$10,446	$10,550	$0	$191,727
TRANSPORTATION PLANNING				*5 Year TIP Total*				*$58,873*

DRAFT

TOTAL COSTS - ALL PROJECTS

Yearly Totals	$6,644,316	$999,585	$726,202	$676,053	$789,136	$929,534	$1,540,142	$12,304,968
Florida Department of Transportation				*5 Year TIP Total*				*$4,120,510*

DRAFT

Transportation Improvement Program (TIP)

Part Two: 5-Year Project Listing

Florida's Turnpike Enterprise

MIAMI INTERNATIONAL AIRPORT

FLORIDA'S TURNPIKE

PORTMIAMI

MDX MIAMI-DADE EXPRESSWAY AUTHORITY

FDOT

Private Sector

RTA SOUTH FLORIDA REGIONAL TRANSPORTATION AUTHORITY

MIAMI-DADE COUNTY

TPO Miami-Dade Transportation Planning Organization

DRAFT

Florida's Turnpike Enterprise

Florida Department of Transportation

DRAFT

Florida's Turnpike Enterprise has invested in multiple ongoing transportation infrastructure improvements in District Six, totaling over $1.1 billion dollars. Florida's Turnpike Enterprise continues to make project investments in District Six. In FY 2022 through FY 2026, Turnpike projects total over $79 million within Miami-Dade County. This amount includes funding for major ongoing construction projects including:

- Widen Turnpike Mainline / SR 821 from the Dolphin Expressway / SR 836 to NW 106th Street / Flagler Station Boulevard (FPN: 435543-1)
- Widen Turnpike Mainline / SR 821 from NW 106th Street / Flagler Station Boulevard to I-75 (FPN: 435542-1)

Florida's Turnpike Enterprise continues to make project investments in District Six. In FY 2021 through FY 2025, Turnpike projects total over $175 million within Miami-Dade County.

The following summarizes project phase information that is referenced in subsequent project tables:

PHASE		FUNDING CODE
ENV	Environmental	C2, C8
CST	Construction	52, 53, 54, 58, 61, 62

Summary of Major Project Funding by Project Type

The table below summarizes the funding programmed for the major Turnpike projects in the Tentative Five-Year Work Program (FY 2022 through FY 2026) that are located in District Six.

PROJECT TYPE	FISCAL YEAR					5 YEAR TOTAL
	FY 2022	FY 2023	FY 2024	FY 2025	FY 2026	
Add Lanes & Reconstruction	$11,725,000	$0	$1,625,000	$0	$0	$13,350,000
Interchange Improvements	$0	$50,000	$0	$49,050,000	$0	$49,100,000
Major Projects Total	**$11,725,000**	**$50,000**	**$1,625,000**	**$49,050,000**	**$0**	**$62,450,000**

Summary of Major Projects by County- Miami-Dade County Projects

Widen the Turnpike Mainline / SR 821 from the Dolphin Expressway / SR 836 (MP 26) to NW 106th Street / Flagler Station Boulevard (MP 34)
FPN: 435543-1

The project widens a segment of the Turnpike Mainline / SR 821 between the Dolphin Expressway / SR 836 and NW 106th Street / Flagler Station Boulevard. The project will increase the number of travel lanes from six/eight to ten and will include thru lanes. Thru lanes implementation is planned upon completion of all widening projects on the Turnpike Mainline / SR 821 between the Dolphin Expressway / SR 836 (MP 26) and Miramar Plaza (MP 47). Construction began in FY 2019 on this $319M project and the remaining cost to complete the project is reflected in the FY 2022 and FY 2024 funding. Work includes milling and resurfacing, guardrail installation, and signing and pavement marking improvements.

PHASE	FISCAL YEAR					5 YEAR TOTAL
	FY 2022	FY 2023	FY 2024	FY 2025	FY 2026	
CST	$8,520,000	$0	$542,000	$0	$0	**$9,062,000**
Total	**$8,520,000**	**$0**	**$542,000**	**$0**	**$0**	**$9,062,000**

Widen the Turnpike Mainline / SR 821 from NW 106th Street / Flagler Station Boulevard (MP 34) to I-75 (MP 39)
FPN: 435542-1

The project widens a segment of the Turnpike Mainline / SR 821 from NW 106th Street / Flagler Station Boulevard to I-75. The project will increase the number of travel lanes from six to ten and will include thru lanes. Thru lanes implementation is planned upon completion of all widening projects on the Turnpike Mainline / SR 821 between the Dolphin Expressway / SR 836 (MP 26) and Miramar Plaza (MP 47). Construction began in FY 2020 on this $342M project and the remaining cost to complete the project is reflected in the FY 2022 and FY 2024 funding. Work includes milling and resurfacing, guardrail installation, and signing and pavement marking improvements.

PHASE	FISCAL YEAR					5 YEAR TOTAL
	FY 2022	FY 2023	FY 2024	FY 2025	FY 2026	
CST	$3,205,000	$0	$1,083,000	$0	$0	**$4,288,000**
Total	**$3,205,000**	**$0**	**$1,083,000**	**$0**	**$0**	**$4,288,000**

DRAFT

Interchange Improvements on the Turnpike Mainline / SR 821 at Hainlin Mill Drive / SW 216th Street (MP 11) and Surface Street Improvements from Hainlin Mill Drive / SW 216th Street (MP 11) to US 1 (MP 12)

FPN: 437211-1

The project increases operational capacity, improves safety, addresses roadway and structural deficiencies, and enhances overall traffic operations on the Turnpike Mainline / SR 821 at Hainlin Mill Drive / SW 216th Street interchange. The project also includes improvements along the Turnpike Mainline / SR 821 and surface streets between Hainlin Mill Drive / SW 216th Street and US 1.

PHASE	FISCAL YEAR					FISCAL YEAR
	FY 2022	FY 2023	FY 2024	FY 2025	FY 2026	
ENV	$0	$50,000	$0	$0	$0	**$50,000**
CST	$0	$0	$0	$49,050,000	$0	**$49,050,000**
Total	**$0**	**$50,000**	**$0**	**$49,050,000**	**$0**	**$49,100,000**

Summary of Minor Project Funding by Project Type

Minor projects may include bridge paintings, intelligent transportation systems (ITS), guardrail/safety improvements, landscaping, signing/pavement markings, and other miscellaneous types. The table below summarizes the funding programmed for minor projects for Turnpike facilities throughout the District.

PROJECT TYPE	FISCAL YEAR					5 YEAR TOTAL
	FY 2022	FY 2023	FY 2024	FY 2025	FY 2026	
Interchange Improvements	$0	$1,013,000	$0	$0	$0	**$1,013,000**
Service Plaza Improvements	$0	$0	$0	$0	$7,343,000	**$7,343,000**
Signing / Pavement Markings	$401,000	$0	$0	$0	$0	**$401,000**
ITS Upgrades	$7,360,000	$0	$0	$0	$0	**$7,360,000**
Miscellaneous	$1,100,000	$0	$0	$0	$0	**$1,100,000**
Minor Projects Total	**$8,861,000**	**$1,013,000**	**$0**	**$0**	**$7,343,000**	**$17,217,000**

DRAFT

Summary of All Project Funding

PROJECTS	FISCAL YEAR					5 YEAR TOTAL
	FY 2022	FY 2023	FY 2024	FY 2025	FY 2026	
Minor Projects Total	$8,861,000	$1,013,000	$0	$0	$7,343,000	**$17,217,000**
Major Projects Total	$11,725,000	$50,000	$1,625,000	$49,050,000	$0	**$62,450,000**
Total	**$20,586,000**	**$1,063,000**	**$1,625,000**	**$49,050,000**	**$7,343,000**	**$79,667,000**

DRAFT

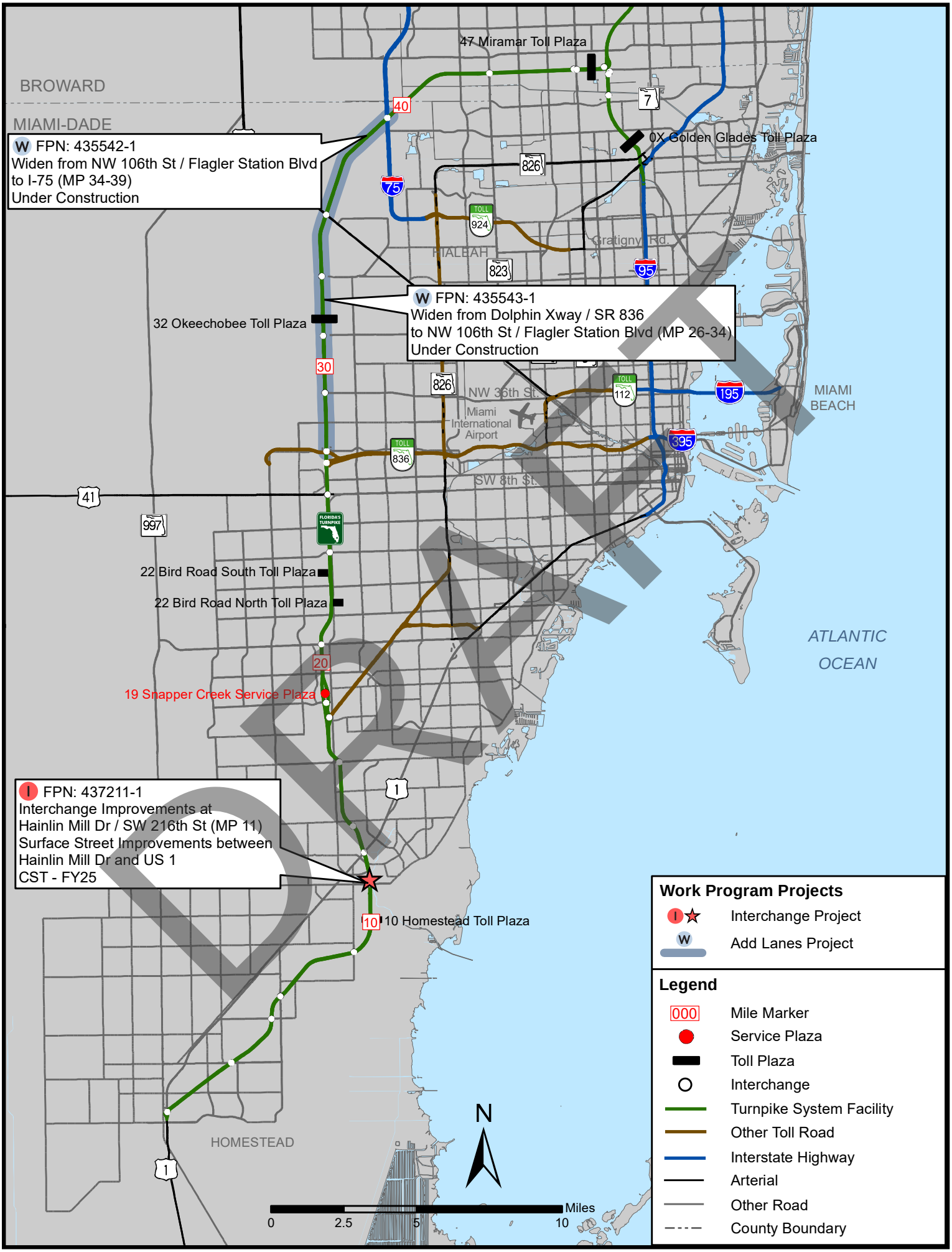
47 Miramar Toll Plaza
BROWARD
MIAMI-DADE
W FPN: 435542-1
Widen from NW 106th St / Flagler Station Blvd
to I-75 (MP 34-39)
Under Construction
0X Golden Glades Toll Plaza
HIALEAH
Gratigny Rd.
W FPN: 435543-1
Widen from Dolphin Xway / SR 836
to NW 106th St / Flagler Station Blvd (MP 26-34)
Under Construction
32 Okeechobee Toll Plaza
NW 36th St.
Miami International Airport
MIAMI BEACH
SW 8th St.
22 Bird Road South Toll Plaza
22 Bird Road North Toll Plaza
ATLANTIC OCEAN
19 Snapper Creek Service Plaza
I FPN: 437211-1
Interchange Improvements at
Hainlin Mill Dr / SW 216th St (MP 11)
Surface Street Improvements between
Hainlin Mill Dr and US 1
CST - FY25
10 Homestead Toll Plaza
HOMESTEAD
DRAFT
Work Program Projects
Interchange Project
Add Lanes Project
Legend
Mile Marker
Service Plaza
Toll Plaza
Interchange
Turnpike System Facility
Other Toll Road
Interstate Highway
Arterial
Other Road
County Boundary
N
Miles
0
2.5
5
10

TURNPIKE

TPO Project No:	TP1903612
LRTP Ref.:	06-10
County:	MIAMI-DADE
Roadway ID:	
Lanes Exist:	
Lanes Improved:	
Lanes Added:	
Project Length:	
District:	6

Project Description: **SUNPASS TRANSPONDER PURCHASE (DADE COUNTY-CM)**

Type of Work: **FUNDING ACTION**

PHASE :	Funding Source	Proposed Funding (in $000s) <2022	2021 - 2022	2022 - 2023	2023 - 2024	2024 - 2025	2025 - 2026	>2026	All Years
		600	0	0	0	0	0	0	600
CAPITAL	Total	600	0	0	0	0	0	0	600

RESPONSIBLE AGENCY: **FDOT**

Item Segment TOTAL ALL Years ALL Phases: $600

Item Number: 190361 Item TOTAL ALL Years ALL Phases All Segments: $600

TPO Project No:	TP1907754
LRTP Ref.:	06-10
County:	MIAMI-DADE
Roadway ID:	
Lanes Exist:	
Lanes Improved:	
Lanes Added:	
Project Length:	
District:	6

Project Description: **DOLPHIN TOLL PLAZA TUNNEL VENTILATION**

Type of Work: **PERIODIC MAINTENANCE**

PHASE :	Funding Source	Proposed Funding (in $000s) <2022	2021 - 2022	2022 - 2023	2023 - 2024	2024 - 2025	2025 - 2026	>2026	All Years
		69	0	0	0	0	0	0	69
CONSTRUCTION	Total	69	0	0	0	0	0	0	69

RESPONSIBLE AGENCY: **FDOT**

Item Segment TOTAL ALL Years ALL Phases: $69

Item Number: 190775 Item TOTAL ALL Years ALL Phases All Segments: $69

***Project is not funded in LRTP and will require a LRTP amendment.
***Project was funded in a previous TIP.

DRAFT

TURNPIKE

TPO Project No:	TP1926315
LRTP Ref.:	
County:	MIAMI-DADE
Roadway ID:	
Lanes Exist:	
Lanes Improved:	
Lanes Added:	
Project Length:	43.208
District:	6

Project Description: **NPDES FOR DRAINAGE AREAS DISCHARGING**

Type of Work: **DRAINAGE IMPROVEMENTS**

PHASE :	Funding Source	Proposed Funding (in $000s) <2022	2021 - 2022	2022 - 2023	2023 - 2024	2024 - 2025	2025 - 2026	>2026	All Years
		27	0	0	0	0	0	0	27
PRELIMINARY ENGINEERING	Total	27	0	0	0	0	0	0	27

RESPONSIBLE AGENCY: **FDOT**

Item Segment TOTAL ALL Years ALL Phases: $27

Item Number: 192631 Item TOTAL ALL Years ALL Phases All Segments: $27

TPO Project No:	TP4060961
LRTP Ref.:	07-38
County:	MIAMI-DADE
Roadway ID:	
Lanes Exist:	
Lanes Improved:	
Lanes Added:	
Project Length:	4.927
District:	6

Project Description: **WIDEN HEFT - NORTH OF EUREKA TO SOUTH OF KILLIAN PKWY (14.5-19.4) INCUDES MANAGED LANES**

Type of Work: **ADD LANES & RECONSTRUCT**

PHASE :	Funding Source	Proposed Funding (in $000s) <2022	2021 - 2022	2022 - 2023	2023 - 2024	2024 - 2025	2025 - 2026	>2026	All Years
	LF	13,591	0	0	0	0	0	0	13,591
	LFU	956	0	0	0	0	0	0	956
	PKBD	150,680	0	0	0	0	0	0	150,680
	PKYI	9,116	7	0	0	0	0	0	9,123

***Project is not funded in LRTP and will require a LRTP amendment.
***Project was funded in a previous TIP.

DRAFT

TURNPIKE

TPO Project No:	TP4060961
LRTP Ref.:	07-38
County:	MIAMI-DADE
Roadway ID:	
Lanes Exist:	
Lanes Improved:	
Lanes Added:	
Project Length:	4.927
District:	6

Project Description: **WIDEN HEFT - NORTH OF EUREKA TO SOUTH OF KILLIAN PKWY (14.5-19.4) INCUDES MANAGED LANES**

Type of Work: **ADD LANES & RECONSTRUCT**

PHASE :	Funding Source	Proposed Funding (in $000s) <2022	2021 - 2022	2022 - 2023	2023 - 2024	2024 - 2025	2025 - 2026	>2026	All Years
DESIGN/BUILD	**Total**	**174,343**	**7**	**0**	**0**	**0**	**0**	**0**	**174,350**
	PKYI	2,871	0	0	0	0	0	0	2,871
PROJECT DEVELOPMENT AND ENVIRONMENTAL	**Total**	**2,871**	**0**	**0**	**0**	**0**	**0**	**0**	**2,871**
	PKYI	20,501	3	0	0	0	0	0	20,504
PRELIMINARY ENGINEERING	**Total**	**20,501**	**3**	**0**	**0**	**0**	**0**	**0**	**20,504**
	PKYI	3	0	0	0	0	0	0	3
RIGHT OF WAY	**Total**	**3**	**0**	**0**	**0**	**0**	**0**	**0**	**3**
	DSBT	2	0	0	0	0	0	0	2
	LF	1,097	0	0	0	0	0	0	1,097
	PKYI	1,414	0	0	0	0	0	0	1,414
RAILROAD & UTILITIES	**Total**	**2,513**	**0**	**0**	**0**	**0**	**0**	**0**	**2,513**

RESPONSIBLE AGENCY: **Turnpike Enterprise**

Item Segment TOTAL ALL Years ALL Phases: **$200,241**

Item Number: **406096** **Item TOTAL ALL Years ALL Phases All Segments:** **$224,084**

DRAFT

***Project is not funded in LRTP and will require a LRTP amendment.
***Project was funded in a previous TIP.

TURNPIKE

TPO Project No:	TP4060962
LRTP Ref.:	07-38
County:	MIAMI-DADE
Roadway ID:	
Lanes Exist:	
Lanes Improved:	
Lanes Added:	
Project Length:	5.968
District:	6

Project Description: **LANDSCAPING HEFT** **FROM NORTH OF EUREKA** **TO SOUTH OF KILLIAN PKWY**

Type of Work: **LANDSCAPING**

PHASE :	Funding Source	Proposed Funding (in $000s) <2022	2021 - 2022	2022 - 2023	2023 - 2024	2024 - 2025	2025 - 2026	>2026	All Years
		375	0	0	0	0	0	0	375
DESIGN/BUILD	Total	375	0	0	0	0	0	0	375

RESPONSIBLE AGENCY: **Turnpike Enterprise**

Item Segment TOTAL ALL Years ALL Phases: $375

Item Number: 406096 **Item TOTAL ALL Years ALL Phases All Segments: $224,084**

TPO Project No:	TP4060963
LRTP Ref.:	07-38
County:	MIAMI-DADE
Roadway ID:	
Lanes Exist:	
Lanes Improved:	
Lanes Added:	
Project Length:	4.000
District:	6

Project Description: **THERMOPLASTIC FOR WIDEN HEFT** **FROM NORTH OF EUREKA** **TO SOUTH OF KILLIAN**

Type of Work: **SIGNING/PAVEMENT MARKINGS**

PHASE :	Funding Source	Proposed Funding (in $000s) <2022	2021 - 2022	2022 - 2023	2023 - 2024	2024 - 2025	2025 - 2026	>2026	All Years
	PKYI	0	472	0	0	0	0	0	472
CONSTRUCTION	Total	0	472	0	0	0	0	0	472

RESPONSIBLE AGENCY: **Turnpike Enterprise**

Item Segment TOTAL ALL Years ALL Phases: $472

Item Number: 406096 **Item TOTAL ALL Years ALL Phases All Segments: $224,084**

***Project is not funded in LRTP and will require a LRTP amendment.
***Project was funded in a previous TIP.

DRAFT

TURNPIKE

TPO Project No:	TP4060964
LRTP Ref.:	06-10
County:	MIAMI-DADE
Roadway ID:	
Lanes Exist:	
Lanes Improved:	
Lanes Added:	
Project Length:	9.000
District:	6

Project Description: **HEFT (SR 821) - FT ALL ELECTRONIC TOLLING PHASE II (MP 19 - 26)**

Type of Work: **TOLL PLAZA**

PHASE :	Funding Source	Proposed Funding (in $000s) <2022	2021 - 2022	2022 - 2023	2023 - 2024	2024 - 2025	2025 - 2026	>2026	All Years
DESIGN/BUILD		21,624	0	0	0	0	0	0	21,624
	Total	21,624	0	0	0	0	0	0	21,624
PRELIMINARY ENGINEERING		1,269	0	0	0	0	0	0	1,269
	Total	1,269	0	0	0	0	0	0	1,269

RESPONSIBLE AGENCY: **Turnpike Enterprise**

Item Segment TOTAL ALL Years ALL Phases: $22,893

Item Number: 406096 **Item TOTAL ALL Years ALL Phases All Segments: $224,084**

TPO Project No:	TP4060966
LRTP Ref.:	07-38
County:	MIAMI-DADE
Roadway ID:	
Lanes Exist:	
Lanes Improved:	
Lanes Added:	
Project Length:	9.000
District:	6

Project Description: **THERMOPLASTIC FOR HEFT AET PHASE II (MP 19 - 26)**

Type of Work: **SIGNING/PAVEMENT MARKINGS**

PHASE :	Funding Source	Proposed Funding (in $000s) <2022	2021 - 2022	2022 - 2023	2023 - 2024	2024 - 2025	2025 - 2026	>2026	All Years
CONSTRUCTION		103	0	0	0	0	0	0	103
	Total	103	0	0	0	0	0	0	103

***Project is not funded in LRTP and will require a LRTP amendment.
***Project was funded in a previous TIP.

DRAFT

TURNPIKE

TPO Project No:	TP4060966
LRTP Ref.:	07-38
County:	MIAMI-DADE
Roadway ID:	
Lanes Exist:	
Lanes Improved:	
Lanes Added:	
Project Length:	9.000
District:	6

Project Description: **THERMOPLASTIC FOR HEFT AET PHASE II (MP 19 - 26)**

Type of Work: **SIGNING/PAVEMENT MARKINGS**

PHASE :	Funding Source	Proposed Funding (in $000s)							
		<2022	2021 - 2022	2022 - 2023	2023 - 2024	2024 - 2025	2025 - 2026	>2026	All Years
		0	0	0	0	0	0	0	0
PRELIMINARY ENGINEERING	Total	0	0	0	0	0	0	0	0

RESPONSIBLE AGENCY: **Turnpike Enterprise**

Item Segment TOTAL ALL Years ALL Phases: $103

Item Number: 406096 **Item TOTAL ALL Years ALL Phases All Segments:** $224,084

DRAFT

***Project is not funded in LRTP and will require a LRTP amendment.
***Project was funded in a previous TIP.

TURNPIKE

TPO Project No:	TP4150511
LRTP Ref.:	07-38
County:	MIAMI-DADE
Roadway ID:	
Lanes Exist:	
Lanes Improved:	
Lanes Added:	
Project Length:	2.473
District:	6

Project Description: **WIDEN HEFT** **FROM SOUTH OF KILLIAN PKWY** **TO NORTH OF SW 72 ST (MP 19.4-21.87) INCLUDING MANAGED LANES**

Type of Work: **ADD LANES & RECONSTRUCT**

PHASE :	Funding Source	Proposed Funding (in $000s) <2022	2021 - 2022	2022 - 2023	2023 - 2024	2024 - 2025	2025 - 2026	>2026	All Years
		90,381	0	0	0	0	0	0	90,381
DESIGN/BUILD	Total	**90,381**	**0**	**0**	**0**	**0**	**0**	**0**	**90,381**
		47	0	0	0	0	0	0	47
ENVIRONMENTAL	Total	**47**	**0**	**0**	**0**	**0**	**0**	**0**	**47**
		3,347	0	0	0	0	0	0	3,347
PROJECT DEVELOPMENT AND ENVIRONMENTAL	Total	**3,347**	**0**	**0**	**0**	**0**	**0**	**0**	**3,347**
		11	0	0	0	0	0	0	11
		9,765	0	0	0	0	0	0	9,765
PRELIMINARY ENGINEERING	Total	**9,776**	**0**	**0**	**0**	**0**	**0**	**0**	**9,776**
		0	0	0	0	0	0	0	0
RIGHT OF WAY	Total	**0**	**0**	**0**	**0**	**0**	**0**	**0**	**0**

RESPONSIBLE AGENCY: **Turnpike Enterprise**

Item Segment TOTAL ALL Years ALL Phases: **$103,551**

Item Number: **415051** **Item TOTAL ALL Years ALL Phases All Segments:** **$267,963**

***Project is not funded in LRTP and will require a LRTP amendment.
***Project was funded in a previous TIP.

DRAFT

TURNPIKE

TPO Project No:	TP4150512
LRTP Ref.:	07-38
County:	MIAMI-DADE
Roadway ID:	
Lanes Exist:	
Lanes Improved:	
Lanes Added:	
Project Length:	1.432
District:	6

Project Description: **THERMOPLASTIC FOR HEFT WIDENING FROM S OF KILLIAN PKWY TO NORTH OF SW 72 ST**

Type of Work: **SIGNING/PAVEMENT MARKINGS**

PHASE :	Funding Source	Proposed Funding (in $000s)							
		<2022	2021 - 2022	2022 - 2023	2023 - 2024	2024 - 2025	2025 - 2026	>2026	All Years
		354	0	0	0	0	0	0	354
CONSTRUCTION	Total	354	0	0	0	0	0	0	354

RESPONSIBLE AGENCY: **Turnpike Enterprise**

Item Segment TOTAL ALL Years ALL Phases: $354

Item Number: 415051 **Item TOTAL ALL Years ALL Phases All Segments: $267,963**

TPO Project No:	TP4150513
LRTP Ref.:	07-38
County:	MIAMI-DADE
Roadway ID:	
Lanes Exist:	
Lanes Improved:	
Lanes Added:	
Project Length:	1.432
District:	6

Project Description: **LANDSCAPING FOR HEFT WIDEN FROM S OF KILLIAN PKWY TO N OF SW72 ST**

Type of Work: **LANDSCAPING**

PHASE :	Funding Source	Proposed Funding (in $000s)							
		<2022	2021 - 2022	2022 - 2023	2023 - 2024	2024 - 2025	2025 - 2026	>2026	All Years
		0	0	0	0	0	0	1,903	1,903
CONSTRUCTION	Total	0	0	0	0	0	0	1,903	1,903

RESPONSIBLE AGENCY: **Turnpike Enterprise**

Item Segment TOTAL ALL Years ALL Phases: $1,903

Item Number: 415051 **Item TOTAL ALL Years ALL Phases All Segments: $267,963**

***Project is not funded in LRTP and will require a LRTP amendment.
***Project was funded in a previous TIP.

DRAFT

TURNPIKE

TPO Project No:	TP4150514
LRTP Ref.:	07-38
County:	MIAMI-DADE
Roadway ID:	
Lanes Exist:	
Lanes Improved:	
Lanes Added:	
Project Length:	3.063
District:	6

Project Description: **WIDEN HEFT** **FROM BIRD RD** **TO SR 836(MP 23.8-26)(6 LANES TO 10 INCLUDING MANAGED LANES)**

Type of Work: **ADD LANES & RECONSTRUCT**

PHASE :	Funding Source	Proposed Funding (in $000s) <2022	2021 - 2022	2022 - 2023	2023 - 2024	2024 - 2025	2025 - 2026	>2026	All Years
		153,395	0	0	0	0	0	0	153,395
DESIGN/BUILD	Total	153,395	0	0	0	0	0	0	153,395
		9	0	0	0	0	0	0	9
		8,056	0	0	0	0	0	0	8,056
PRELIMINARY ENGINEERING	Total	8,065	0	0	0	0	0	0	8,065
		143	0	0	0	0	0	0	143
		107	0	0	0	0	0	0	107
RAILROAD & UTILITIES	Total	250	0	0	0	0	0	0	250

RESPONSIBLE AGENCY: **Turnpike Enterprise**

Item Segment TOTAL ALL Years ALL Phases: **$161,710**

Item Number: **415051** **Item TOTAL ALL Years ALL Phases All Segments:** **$267,963**

DRAFT

***Project is not funded in LRTP and will require a LRTP amendment.
***Project was funded in a previous TIP.

TURNPIKE

TPO Project No:	TP4150515
LRTP Ref.:	07-38
County:	MIAMI-DADE
Roadway ID:	
Lanes Exist:	
Lanes Improved:	
Lanes Added:	
Project Length:	3.063
District:	6

Project Description: **THERMOPLASTIC FOR HEFT WIDENING FROM BIRD RD TO SR 836 / PALMETTO EXPWY**

Type of Work: **SIGNING/PAVEMENT MARKINGS**

PHASE :	Funding Source	Proposed Funding (in $000s) <2022	2021 - 2022	2022 - 2023	2023 - 2024	2024 - 2025	2025 - 2026	>2026	All Years
	PKYI	0	401	0	0	0	0	0	401
CONSTRUCTION	Total	0	401	0	0	0	0	0	401

RESPONSIBLE AGENCY: Turnpike Enterprise

Item Segment TOTAL ALL Years ALL Phases: $401

Item Number: 415051 Item TOTAL ALL Years ALL Phases All Segments: $267,963

TPO Project No:	TP4150516
LRTP Ref.:	07-38
County:	MIAMI-DADE
Roadway ID:	
Lanes Exist:	
Lanes Improved:	
Lanes Added:	
Project Length:	3.063
District:	6

Project Description: **LANDSCAPING FOR HEFT WIDENING FROM BIRD RD TO SR 836**

Type of Work: **LANDSCAPING**

PHASE :	Funding Source	Proposed Funding (in $000s) <2022	2021 - 2022	2022 - 2023	2023 - 2024	2024 - 2025	2025 - 2026	>2026	All Years
		8	0	0	0	0	0	0	8
PRELIMINARY ENGINEERING	Total	8	0	0	0	0	0	0	8

RESPONSIBLE AGENCY: Turnpike Enterprise

Item Segment TOTAL ALL Years ALL Phases: $8

Item Number: 415051 Item TOTAL ALL Years ALL Phases All Segments: $267,963

***Project is not funded in LRTP and will require a LRTP amendment.
***Project was funded in a previous TIP.

DRAFT

TURNPIKE

TPO Project No:	TP4150517
LRTP Ref.:	07-38
County:	MIAMI-DADE
Roadway ID:	
Lanes Exist:	
Lanes Improved:	
Lanes Added:	
Project Length:	0.900
District:	6

Project Description: **HEFT (SR 821) - SR 836 EXPRESS LANES DIRECT CONNECT RAMPS (MP 26)**

Type of Work: **INTERCHANGE IMPROVEMENT**

		Proposed Funding (in $000s)							
PHASE :	Funding Source	<2022	2021 - 2022	2022 - 2023	2023 - 2024	2024 - 2025	2025 - 2026	>2026	All Years
		14	0	0	0	0	0	0	14
DESIGN/BUILD	Total	14	0	0	0	0	0	0	14
		22	0	0	0	0	0	0	22
PRELIMINARY ENGINEERING	Total	22	0	0	0	0	0	0	22

RESPONSIBLE AGENCY: **Turnpike Enterprise**

Item Segment TOTAL ALL Years ALL Phases: $36

Item Number: 415051

Item TOTAL ALL Years ALL Phases All Segments: $267,963

DRAFT

***Project is not funded in LRTP and will require a LRTP amendment.
***Project was funded in a previous TIP.

TURNPIKE

TPO Project No:	TP4150519
LRTP Ref.:	07-38
County:	MIAMI-DADE
Roadway ID:	
Lanes Exist:	
Lanes Improved:	
Lanes Added:	
Project Length:	1.000
District:	6

Project Description: **LANDSCAPING FOR SW 8 ST / HEFT INTERCHANGE**

Type of Work: **LANDSCAPING**

PHASE :	Funding Source	Proposed Funding (in $000s) <2022	2021 - 2022	2022 - 2023	2023 - 2024	2024 - 2025	2025 - 2026	>2026	All Years
		0	0	0	0	0	0	0	0
PRELIMINARY ENGINEERING	Total	0	0	0	0	0	0	0	0

RESPONSIBLE AGENCY: Turnpike Enterprise

Item Segment TOTAL ALL Years ALL Phases: $0

Item Number: 415051 Item TOTAL ALL Years ALL Phases All Segments: $267,963

TPO Project No:	TP4154881
LRTP Ref.:	07-38
County:	MIAMI-DADE
Roadway ID:	
Lanes Exist:	
Lanes Improved:	
Lanes Added:	
Project Length:	2.706
District:	6

Project Description: **WIDEN HEFT- SW 216TH ST TO N OF EUREKA DR MP11 .8-14.5 INC EXPRESS LAN**

Type of Work: **ADD LANES & RECONSTRUCT**

PHASE :	Funding Source	Proposed Funding (in $000s) <2022	2021 - 2022	2022 - 2023	2023 - 2024	2024 - 2025	2025 - 2026	>2026	All Years
	PKBD	50,049	0	0	0	0	0	0	50,049
	PKYI	1,740	0	0	0	0	0	0	1,740
CONSTRUCTION	Total	51,789	0	0	0	0	0	0	51,789

***Project is not funded in LRTP and will require a LRTP amendment.
***Project was funded in a previous TIP.

DRAFT

TURNPIKE

TPO Project No:	TP4154881
LRTP Ref.:	07-38
County:	MIAMI-DADE
Roadway ID:	
Lanes Exist:	
Lanes Improved:	
Lanes Added:	
Project Length:	2.706
District:	6

Project Description: **WIDEN HEFT- SW 216TH ST TO N OF EUREKA DR MP11 .8-14.5 INC EXPRESS LAN**

Type of Work: **ADD LANES & RECONSTRUCT**

		Proposed Funding (in $000s)							
PHASE :	Funding Source	<2022	2021 - 2022	2022 - 2023	2023 - 2024	2024 - 2025	2025 - 2026	>2026	All Years
	PKYI	4,408	0	0	0	0	0	0	4,408
PRELIMINARY ENGINEERING	**Total**	**4,408**	**0**	**0**	**0**	**0**	**0**	**0**	**4,408**

RESPONSIBLE AGENCY: **Turnpike Enterprise**

Item Segment TOTAL ALL Years ALL Phases: **$56,197**

Item Number: **415488** **Item TOTAL ALL Years ALL Phases All Segments:** **$56,480**

DRAFT

***Project is not funded in LRTP and will require a LRTP amendment.
***Project was funded in a previous TIP.

TURNPIKE

TPO Project No:	TP4154882
LRTP Ref.:	07-38
County:	MIAMI-DADE
Roadway ID:	
Lanes Exist:	
Lanes Improved:	
Lanes Added:	
Project Length:	1.000
District:	6

Project Description: **LANDSCAPING OF HEFT WIDENING FROM SW 216TH ST TO N OF EUREKA DR**

Type of Work: **LANDSCAPING**

PHASE :	Funding Source	Proposed Funding (in $000s) <2022	2021 - 2022	2022 - 2023	2023 - 2024	2024 - 2025	2025 - 2026	>2026	All Years
		4	0	0	0	0	0	0	4
CONSTRUCTION	Total	4	0	0	0	0	0	0	4

RESPONSIBLE AGENCY: Turnpike Enterprise

Item Segment TOTAL ALL Years ALL Phases: $4

Item Number: 415488 Item TOTAL ALL Years ALL Phases All Segments: $56,480

TPO Project No:	TP4154883
LRTP Ref.:	07-38
County:	MIAMI-DADE
Roadway ID:	
Lanes Exist:	
Lanes Improved:	
Lanes Added:	
Project Length:	1.000
District:	6

Project Description: **THERMOPLASTIC FOR HEFT WIDENING FROM SW 216 TH ST TO N OF EUREKA DR**

Type of Work: **SIGNING/PAVEMENT MARKINGS**

PHASE :	Funding Source	Proposed Funding (in $000s) <2022	2021 - 2022	2022 - 2023	2023 - 2024	2024 - 2025	2025 - 2026	>2026	All Years
	PKYI	279	0	0	0	0	0	0	279
CONSTRUCTION	Total	279	0	0	0	0	0	0	279

RESPONSIBLE AGENCY: Turnpike Enterprise

Item Segment TOTAL ALL Years ALL Phases: $279

Item Number: 415488 Item TOTAL ALL Years ALL Phases All Segments: $56,480

***Project is not funded in LRTP and will require a LRTP amendment.
***Project was funded in a previous TIP.

DRAFT

TURNPIKE

TPO Project No:	TP4233721
LRTP Ref.:	07-38
County:	MIAMI-DADE
Roadway ID:	
Lanes Exist:	
Lanes Improved:	
Lanes Added:	
Project Length:	9.600
District:	6

Project Description: **PD&E WIDEN HEFT** **FROM CAMPBELL DRIVE** **TO US 1 (MP 2 - 13)**

Type of Work: **PD&E/EMO STUDY**

PHASE :	Funding Source	Proposed Funding (in $000s) <2022	2021 - 2022	2022 - 2023	2023 - 2024	2024 - 2025	2025 - 2026	>2026	All Years
		1,446	0	0	0	0	0	0	1,446
PROJECT DEVELOPMENT AND ENVIRONMENTAL	Total	1,446	0	0	0	0	0	0	1,446

RESPONSIBLE AGENCY: Turnpike Enterprise

Item Segment TOTAL ALL Years ALL Phases: $1,446

Item Number: 423372 Item TOTAL ALL Years ALL Phases All Segments: $93,817

TPO Project No:	TP4233722
LRTP Ref.:	07-38
County:	MIAMI-DADE
Roadway ID:	
Lanes Exist:	
Lanes Improved:	
Lanes Added:	
Project Length:	6.477
District:	6

Project Description: **WIDEN HEFT-SW 288 ST TO SW216 ST (MP5-11.8) 4 TO6 LNS INC. EXPRESS LNS**

Type of Work: **ADD LANES & RECONSTRUCT**

PHASE :	Funding Source	Proposed Funding (in $000s) <2022	2021 - 2022	2022 - 2023	2023 - 2024	2024 - 2025	2025 - 2026	>2026	All Years
	PKYI	85,382	149	0	0	0	0	0	85,531
DESIGN/BUILD	Total	85,382	149	0	0	0	0	0	85,531
	PKER	107	0	0	0	0	0	0	107
MISCELLANEOUS GRANT	Total	107	0	0	0	0	0	0	107

***Project is not funded in LRTP and will require a LRTP amendment.
***Project was funded in a previous TIP.

DRAFT

TURNPIKE

TPO Project No:	TP4233722
LRTP Ref.:	07-38
County:	MIAMI-DADE
Roadway ID:	
Lanes Exist:	
Lanes Improved:	
Lanes Added:	
Project Length:	6.477
District:	6

Project Description: **WIDEN HEFT-SW 288 ST TO SW216 ST (MP5-11.8) 4 TO6 LNS INC. EXPRESS LNS**

Type of Work: **ADD LANES & RECONSTRUCT**

		Proposed Funding (in $000s)							
PHASE :	Funding Source	<2022	2021 - 2022	2022 - 2023	2023 - 2024	2024 - 2025	2025 - 2026	>2026	All Years
	PKYI	4,973	3	0	0	0	0	0	4,976
PRELIMINARY ENGINEERING	Total	4,973	3	0	0	0	0	0	4,976

RESPONSIBLE AGENCY: **Turnpike Enterprise**

Item Segment TOTAL ALL Years ALL Phases: $90,614

Item Number: 423372 **Item TOTAL ALL Years ALL Phases All Segments:** $93,817

DRAFT

***Project is not funded in LRTP and will require a LRTP amendment.
***Project was funded in a previous TIP.

TURNPIKE

TPO Project No:	TP4233723
LRTP Ref.:	07-38
County:	MIAMI-DADE
Roadway ID:	
Lanes Exist:	
Lanes Improved:	
Lanes Added:	
Project Length:	6.477
District:	6

Project Description: **THERMOPLASTIC WIDEN HEFT** **FROM SW 288TH ST** **TO SW 216TH ST, MP5 TO MP11**

Type of Work: **SIGNING/PAVEMENT MARKINGS**

PHASE :	Funding Source	Proposed Funding (in $000s) <2022	2021 - 2022	2022 - 2023	2023 - 2024	2024 - 2025	2025 - 2026	>2026	All Years
	PKYI	375	57	0	0	0	0	0	432
CONSTRUCTION	Total	375	57	0	0	0	0	0	432

RESPONSIBLE AGENCY: Turnpike Enterprise

Item Segment TOTAL ALL Years ALL Phases: $432

Item Number: 423372 Item TOTAL ALL Years ALL Phases All Segments: $93,817

TPO Project No:	TP4233724
LRTP Ref.:	07-38
County:	MIAMI-DADE
Roadway ID:	
Lanes Exist:	
Lanes Improved:	
Lanes Added:	
Project Length:	6.477
District:	6

Project Description: **LANDSCAPING OF WIDEN HEFT** **FROM SW 288TH ST** **TO SW 216TH ST, MP 5 TO MP 11**

Type of Work: **LANDSCAPING**

PHASE :	Funding Source	Proposed Funding (in $000s) <2022	2021 - 2022	2022 - 2023	2023 - 2024	2024 - 2025	2025 - 2026	>2026	All Years
		0	0	0	0	0	0	1,325	1,325
CONSTRUCTION	Total	0	0	0	0	0	0	1,325	1,325

RESPONSIBLE AGENCY: Turnpike Enterprise

Item Segment TOTAL ALL Years ALL Phases: $1,325

Item Number: 423372 Item TOTAL ALL Years ALL Phases All Segments: $93,817

***Project is not funded in LRTP and will require a LRTP amendment.
***Project was funded in a previous TIP.

DRAFT

TURNPIKE

TPO Project No:	TP4233732
LRTP Ref.:	07-38
County:	MIAMI-DADE
Roadway ID:	
Lanes Exist:	
Lanes Improved:	
Lanes Added:	
Project Length:	0.500
District:	6

Project Description: **GOLDEN GLADES INTERCHANGE IMPROVEMENTS (MAINLINE SPUR MP 0X)**

Type of Work: **INTERCHANGE IMPROVEMENT**

PHASE :	Funding Source	Proposed Funding (in $000s) <2022	2021 - 2022	2022 - 2023	2023 - 2024	2024 - 2025	2025 - 2026	>2026	All Years
		308	0	0	0	0	0	0	308
PRELIMINARY ENGINEERING	Total	308	0	0	0	0	0	0	308

RESPONSIBLE AGENCY: **FDOT**

Item Segment TOTAL ALL Years ALL Phases: $308

Item Number: 423373 Item TOTAL ALL Years ALL Phases All Segments: $118,674

TPO Project No:	TP4233733
LRTP Ref.:	06-10
County:	MIAMI-DADE
Roadway ID:	
Lanes Exist:	
Lanes Improved:	
Lanes Added:	
Project Length:	0.700
District:	6

Project Description: **BRIDGE REPLACEMENTS AT GOLDEN GLADES INTERCHANGE (MP 0.3X) (BRIDGE #870038, 870160)**

Type of Work: **BRIDGE REPLACEMENT**

PHASE :	Funding Source	Proposed Funding (in $000s) <2022	2021 - 2022	2022 - 2023	2023 - 2024	2024 - 2025	2025 - 2026	>2026	All Years
		1	0	0	0	0	0	0	1
CONSTRUCTION	Total	1	0	0	0	0	0	0	1

***Project is not funded in LRTP and will require a LRTP amendment.
***Project was funded in a previous TIP.

DRAFT

TURNPIKE

TPO Project No:	TP4233733
LRTP Ref.:	06-10
County:	MIAMI-DADE
Roadway ID:	
Lanes Exist:	
Lanes Improved:	
Lanes Added:	
Project Length:	0.700
District:	6

Project Description: **BRIDGE REPLACEMENTS** **AT GOLDEN GLADES INTERCHANGE (MP 0.3X) (BRIDGE #870038, 870160)**

Type of Work: **BRIDGE REPLACEMENT**

PHASE :	Funding Source	Proposed Funding (in $000s)							
		<2022	2021 - 2022	2022 - 2023	2023 - 2024	2024 - 2025	2025 - 2026	>2026	All Years
		145	0	0	0	0	0	0	145
PRELIMINARY ENGINEERING	Total	145	0	0	0	0	0	0	145

RESPONSIBLE AGENCY: **FDOT**

Item Segment TOTAL ALL Years ALL Phases: $146

Item Number: 423373

Item TOTAL ALL Years ALL Phases All Segments: $118,674

DRAFT

***Project is not funded in LRTP and will require a LRTP amendment.
***Project was funded in a previous TIP.

TURNPIKE

TPO Project No:	TP4233734
LRTP Ref.:	06-10
County:	MIAMI-DADE
Roadway ID:	
Lanes Exist:	
Lanes Improved:	
Lanes Added:	
Project Length:	0.450
District:	6

Project Description: **GOLDEN GLADES TRUCK TRAVEL CENTER**

Type of Work: **MODAL SYSTEMS PLANNING**

PHASE :	Funding Source	Proposed Funding (in $000s) <2022	2021 - 2022	2022 - 2023	2023 - 2024	2024 - 2025	2025 - 2026	>2026	All Years
		0	0	0	0	0	0	0	0
CONSTRUCTION	Total	0	0	0	0	0	0	0	0
		287	0	0	0	0	0	0	287
PROJECT DEVELOPMENT AND ENVIRONMENTAL	Total	287	0	0	0	0	0	0	287
		1	0	0	0	0	0	0	1
		37	0	0	0	0	0	0	37
PRELIMINARY ENGINEERING	Total	38	0	0	0	0	0	0	38

RESPONSIBLE AGENCY: **FDOT**

Item Segment TOTAL ALL Years ALL Phases: $325

Item Number: 423373 **Item TOTAL ALL Years ALL Phases All Segments:** $118,674

DRAFT

***Project is not funded in LRTP and will require a LRTP amendment.
***Project was funded in a previous TIP.

TURNPIKE

TPO Project No:	TP4233735
LRTP Ref.:	07-38
County:	MIAMI-DADE
Roadway ID:	
Lanes Exist:	
Lanes Improved:	
Lanes Added:	
Project Length:	2.942
District:	6

Project Description: **WIDEN SPUR (SR 91), GOLDEN GLADES TP TO BROWARD COUNTY (MP 0.4-3.3) (FROM 6 TO 8 LANES)**

Type of Work: **ADD LANES & RECONSTRUCT**

PHASE :	Funding Source	Proposed Funding (in $000s) <2022	2021 - 2022	2022 - 2023	2023 - 2024	2024 - 2025	2025 - 2026	>2026	All Years
	PKBD	0	0	0	0	0	0	105,238	105,238
	PKYI	12	0	0	0	0	0	11	23
CONSTRUCTION	**Total**	**12**	**0**	**0**	**0**	**0**	**0**	**105,249**	**105,261**
	PKYI	0	0	0	120	0	50	0	170
ENVIRONMENTAL	**Total**	**0**	**0**	**0**	**120**	**0**	**50**	**0**	**170**
	PKYI	9,160	0	0	0	0	0	495	9,655
PRELIMINARY ENGINEERING	**Total**	**9,160**	**0**	**0**	**0**	**0**	**0**	**495**	**9,655**
	PKYI	0	0	0	60	0	0	917	977
RIGHT OF WAY	**Total**	**0**	**0**	**0**	**60**	**0**	**0**	**917**	**977**
	PKYI	0	0	0	0	0	0	1,832	1,832
RAILROAD & UTILITIES	**Total**	**0**	**0**	**0**	**0**	**0**	**0**	**1,832**	**1,832**

RESPONSIBLE AGENCY: **FDOT**

Item Segment TOTAL ALL Years ALL Phases: **$117,895**

Item Number: **423373** **Item TOTAL ALL Years ALL Phases All Segments:** **$118,674**

***Project is not funded in LRTP and will require a LRTP amendment.
***Project was funded in a previous TIP.

DRAFT

TURNPIKE

TPO Project No:	TP4271461
LRTP Ref.:	07-38
County:	MIAMI-DADE
Roadway ID:	
Lanes Exist:	
Lanes Improved:	
Lanes Added:	
Project Length:	1.864
District:	6

Project Description: **WIDEN HEFT** **FROM NORTH OF SW 72 ST** **TO BIRD RD (MP 21.873-23.8) (FROM 6 TO 10 INCLUDING MANAGED LANES**

Type of Work: **ADD LANES & RECONSTRUCT**

PHASE :	Funding Source	Proposed Funding (in $000s) <2022	2021 - 2022	2022 - 2023	2023 - 2024	2024 - 2025	2025 - 2026	>2026	All Years
		74,763	0	0	0	0	0	0	74,763
DESIGN/BUILD	Total	**74,763**	**0**	**0**	**0**	**0**	**0**	**0**	**74,763**
		19	0	0	0	0	0	0	19
		85	0	0	0	0	0	0	85
MISCELLANEOUS GRANT	Total	**104**	**0**	**0**	**0**	**0**	**0**	**0**	**104**
		197	0	0	0	0	0	0	197
PROJECT DEVELOPMENT AND ENVIRONMENTAL	Total	**197**	**0**	**0**	**0**	**0**	**0**	**0**	**197**
		12	0	0	0	0	0	0	12
		5,658	0	0	0	0	0	0	5,658
PRELIMINARY ENGINEERING	Total	**5,670**	**0**	**0**	**0**	**0**	**0**	**0**	**5,670**
		17	0	0	0	0	0	0	17
RIGHT OF WAY	Total	**17**	**0**	**0**	**0**	**0**	**0**	**0**	**17**
		449	0	0	0	0	0	0	449
RAILROAD & UTILITIES	Total	**449**	**0**	**0**	**0**	**0**	**0**	**0**	**449**

RESPONSIBLE AGENCY: **Turnpike Enterprise**

Item Segment TOTAL ALL Years ALL Phases: **$81,200**

Item Number: **427146** **Item TOTAL ALL Years ALL Phases All Segments:** **$83,083**

***Project is not funded in LRTP and will require a LRTP amendment.
***Project was funded in a previous TIP.

DRAFT

TURNPIKE

TPO Project No:	TP4271462
LRTP Ref.:	07-38
County:	MIAMI-DADE
Roadway ID:	
Lanes Exist:	
Lanes Improved:	
Lanes Added:	
Project Length:	1.864
District:	6

Project Description: **THERMOPLASTIC FOR HEFT WIDENING FROM NORTH OF SW 72 ST TO BIRD RD**

Type of Work: **SIGNING/PAVEMENT MARKINGS**

PHASE :	Funding Source	Proposed Funding (in $000s)							
		<2022	2021 - 2022	2022 - 2023	2023 - 2024	2024 - 2025	2025 - 2026	>2026	All Years
		309	0	0	0	0	0	0	309
CONSTRUCTION	Total	309	0	0	0	0	0	0	309

RESPONSIBLE AGENCY: Turnpike Enterprise

Item Segment TOTAL ALL Years ALL Phases: $309

Item Number: 427146 Item TOTAL ALL Years ALL Phases All Segments: $83,083

TPO Project No:	TP4271463
LRTP Ref.:	07-38
County:	MIAMI-DADE
Roadway ID:	
Lanes Exist:	
Lanes Improved:	
Lanes Added:	
Project Length:	1.864
District:	6

Project Description: **LANDSCAPING FOR HEFT WIDENING FROM NORTH OF SW 72 ST TO BIRD RD**

Type of Work: **LANDSCAPING**

PHASE :	Funding Source	Proposed Funding (in $000s)							
		<2022	2021 - 2022	2022 - 2023	2023 - 2024	2024 - 2025	2025 - 2026	>2026	All Years
		0	0	0	0	0	0	0	0
CONSTRUCTION	Total	0	0	0	0	0	0	0	0

RESPONSIBLE AGENCY: Turnpike Enterprise

Item Segment TOTAL ALL Years ALL Phases: $0

Item Number: 427146 Item TOTAL ALL Years ALL Phases All Segments: $83,083

***Project is not funded in LRTP and will require a LRTP amendment.
***Project was funded in a previous TIP.

DRAFT

TURNPIKE

TPO Project No:	TP4271465
LRTP Ref.:	07-38
County:	MIAMI-DADE
Roadway ID:	
Lanes Exist:	
Lanes Improved:	
Lanes Added:	
Project Length:	0.800
District:	6

Project Description: **BIRD RD (SW 40 ST) INTERSECTION IMPROVEMENTS W SR 821 (HEFT MP 23)**

Type of Work: **INTERSECTION IMPROVEMENT**

PHASE :	Funding Source	Proposed Funding (in $000s) <2022	2021 - 2022	2022 - 2023	2023 - 2024	2024 - 2025	2025 - 2026	>2026	All Years
	PKYI	7	0	1,013	0	0	0	0	1,020
CONSTRUCTION	Total	7	0	1,013	0	0	0	0	1,020
	PKYI	554	0	0	0	0	0	0	554
PRELIMINARY ENGINEERING	Total	554	0	0	0	0	0	0	554

RESPONSIBLE AGENCY: **FDOT**

Item Segment TOTAL ALL Years ALL Phases: $1,574

Item Number: 427146 **Item TOTAL ALL Years ALL Phases All Segments: $83,083**

TPO Project No:	TP4283586
LRTP Ref.:	07-38
County:	MIAMI-DADE
Roadway ID:	
Lanes Exist:	
Lanes Improved:	
Lanes Added:	
Project Length:	0.833
District:	6

Project Description: **SR 91/FL TURNPIKE SB TO SR 9A/I-95 SB EXPRESS LN FLYOVER(TPK CONECTOR)**

Type of Work: **INTERCHANGE RAMP (NEW)**

PHASE :	Funding Source	Proposed Funding (in $000s) <2022	2021 - 2022	2022 - 2023	2023 - 2024	2024 - 2025	2025 - 2026	>2026	All Years
	ACNP	0	0	0	0	0	0	36,745	36,745
	DIH	0	0	0	0	0	0	368	368

***Project is not funded in LRTP and will require a LRTP amendment.
***Project was funded in a previous TIP.

DRAFT

TURNPIKE

TPO Project No:	TP4283586
LRTP Ref.:	07-38
County:	MIAMI-DADE
Roadway ID:	
Lanes Exist:	
Lanes Improved:	
Lanes Added:	
Project Length:	0.833
District:	6

Project Description: **SR 91/FL TURNPIKE SB** **TO SR 9A/I-95 SB EXPRESS LN FLYOVER(TPK CONECTOR)**

Type of Work: **INTERCHANGE RAMP (NEW)**

PHASE :	Funding Source	Proposed Funding (in $000s) <2022	2021 - 2022	2022 - 2023	2023 - 2024	2024 - 2025	2025 - 2026	>2026	All Years
	STED	0	0	0	0	0	0	17,737	17,737
	SU	0	0	0	0	0	0	1,966	1,966
CONSTRUCTION	**Total**	**0**	**0**	**0**	**0**	**0**	**0**	**56,816**	**56,816**
	DDR	641	0	0	0	0	0	0	641
	DIH	150	0	0	0	0	0	0	150
	SU	2,622	0	0	0	0	0	0	2,622
PRELIMINARY ENGINEERING	**Total**	**3,413**	**0**	**0**	**0**	**0**	**0**	**0**	**3,413**
	DI	0	0	0	0	0	0	800	800
RAILROAD & UTILITIES	**Total**	**0**	**0**	**0**	**0**	**0**	**0**	**800**	**800**

RESPONSIBLE AGENCY: **Turnpike Enterprise**

Item Segment TOTAL ALL Years ALL Phases: **$61,029**

Item Number: **428358** **Item TOTAL ALL Years ALL Phases All Segments:** **$61,029**

DRAFT

***Project is not funded in LRTP and will require a LRTP amendment.
***Project was funded in a previous TIP.

TURNPIKE

TPO Project No:	TP4293291
LRTP Ref.:	07-38
County:	MIAMI-DADE
Roadway ID:	
Lanes Exist:	
Lanes Improved:	
Lanes Added:	
Project Length:	0.800
District:	6

Project Description: **BIRD RD (SW 40 ST) INTERSECTION IMPROVEMENTS W SR 821 (HEFT MP 23)**

Type of Work: **INTERCHANGE IMPROVEMENT**

PHASE :	Funding Source	Proposed Funding (in $000s) <2022	2021 - 2022	2022 - 2023	2023 - 2024	2024 - 2025	2025 - 2026	>2026	All Years
		19	0	0	0	0	0	0	19
DESIGN/BUILD	Total	19	0	0	0	0	0	0	19
		149	0	0	0	0	0	0	149
PROJECT DEVELOPMENT AND ENVIRONMENTAL	Total	149	0	0	0	0	0	0	149
		1,009	0	0	0	0	0	0	1,009
PRELIMINARY ENGINEERING	Total	1,009	0	0	0	0	0	0	1,009

RESPONSIBLE AGENCY: **FDOT**

Item Segment TOTAL ALL Years ALL Phases: **$1,177**

Item Number: **429329** **Item TOTAL ALL Years ALL Phases All Segments:** **$1,177**

DRAFT

***Project is not funded in LRTP and will require a LRTP amendment.
***Project was funded in a previous TIP.

TURNPIKE

TPO Project No:	TP4311001
LRTP Ref.:	07-38
County:	MIAMI-DADE
Roadway ID:	
Lanes Exist:	
Lanes Improved:	
Lanes Added:	
Project Length:	4.800
District:	6

Project Description: **RESURFACE HEFT** **FROM MP 33.2** **TO MP 35.4 (SB) & MP 35.4 TO MP 38.0 (NB)**

Type of Work: **RESURFACING**

PHASE :	Funding Source	Proposed Funding (in $000s) <2022	2021 - 2022	2022 - 2023	2023 - 2024	2024 - 2025	2025 - 2026	>2026	All Years
	PKYI	135	0	0	0	0	0	0	135
	PKYR	1,535	0	0	0	0	0	0	1,535
CONSTRUCTION	**Total**	**1,670**	**0**	**0**	**0**	**0**	**0**	**0**	**1,670**
	PKYI	3,247	0	0	0	0	0	0	3,247
	PKYR	164	0	0	0	0	0	0	164
PRELIMINARY ENGINEERING	**Total**	**3,411**	**0**	**0**	**0**	**0**	**0**	**0**	**3,411**

RESPONSIBLE AGENCY: **Turnpike Enterprise**

Item Segment TOTAL ALL Years ALL Phases: **$5,081**

Item Number: **431100** **Item TOTAL ALL Years ALL Phases All Segments:** **$5,155**

DRAFT

***Project is not funded in LRTP and will require a LRTP amendment.
***Project was funded in a previous TIP.

TURNPIKE

TPO Project No:	TP4311002
LRTP Ref.:	07-38
County:	MIAMI-DADE
Roadway ID:	
Lanes Exist:	
Lanes Improved:	
Lanes Added:	
Project Length:	6.423
District:	6

Project Description: **THERMOPLASTIC FOR HEFT RESURFACING** **FROM MP 33.2** **TO MP 40.15**

Type of Work: **SIGNING/PAVEMENT MARKINGS**

PHASE :	Funding Source	Proposed Funding (in $000s) <2022	2021 - 2022	2022 - 2023	2023 - 2024	2024 - 2025	2025 - 2026	>2026	All Years
	PKYI	1	0	0	0	0	0	0	1
	PKYR	63	0	0	0	0	0	0	63
CONSTRUCTION	Total	64	0	0	0	0	0	0	64

RESPONSIBLE AGENCY: **Turnpike Enterprise**

Item Segment TOTAL ALL Years ALL Phases: **$64**

Item Number: **431100** **Item TOTAL ALL Years ALL Phases All Segments:** **$5,155**

TPO Project No:	TP4311003
LRTP Ref.:	07-38
County:	MIAMI-DADE
Roadway ID:	
Lanes Exist:	
Lanes Improved:	
Lanes Added:	
Project Length:	0.001
District:	6

Project Description: **HEFT ROADSIDE IMPROVEMENTS** **FROM MP 33.2** **TO MP 40.15**

Type of Work: **GUARDRAIL**

PHASE :	Funding Source	Proposed Funding (in $000s) <2022	2021 - 2022	2022 - 2023	2023 - 2024	2024 - 2025	2025 - 2026	>2026	All Years
	PKYI	9	0	0	0	0	0	0	9
CONSTRUCTION	Total	9	0	0	0	0	0	0	9

***Project is not funded in LRTP and will require a LRTP amendment.
***Project was funded in a previous TIP.

DRAFT

TURNPIKE

TPO Project No:	TP4311003
LRTP Ref.:	07-38
County:	MIAMI-DADE
Roadway ID:	
Lanes Exist:	
Lanes Improved:	
Lanes Added:	
Project Length:	0.001
District:	6

Project Description: **HEFT ROADSIDE IMPROVEMENTS** **FROM MP 33.2** **TO MP 40.15**

Type of Work: **GUARDRAIL**

PHASE :	Funding Source	Proposed Funding (in $000s) <2022	2021 - 2022	2022 - 2023	2023 - 2024	2024 - 2025	2025 - 2026	>2026	All Years
	PKYI	1	0	0	0	0	0	0	1
PRELIMINARY ENGINEERING	**Total**	**1**	**0**	**0**	**0**	**0**	**0**	**0**	**1**

RESPONSIBLE AGENCY: **Turnpike Enterprise**

Item Segment TOTAL ALL Years ALL Phases: **$10**

Item Number: 431100 **Item TOTAL ALL Years ALL Phases All Segments:** **$5,155**

DRAFT

***Project is not funded in LRTP and will require a LRTP amendment.
***Project was funded in a previous TIP.

TURNPIKE

TPO Project No:	TP4319872
LRTP Ref.:	06-10
County:	MIAMI-DADE
Roadway ID:	
Lanes Exist:	
Lanes Improved:	
Lanes Added:	
Project Length:	
District:	6

Project Description: **ITS RELOCATION FOR CORAL REEF MICROWAVE TOWER SITE**

Type of Work: **ITS COMMUNICATION SYSTEM**

PHASE :	Funding Source	Proposed Funding (in $000s) <2022	2021 - 2022	2022 - 2023	2023 - 2024	2024 - 2025	2025 - 2026	>2026	All Years
	PKYR	0	452	0	0	0	0	0	452
CONSTRUCTION	**Total**	**0**	**452**	**0**	**0**	**0**	**0**	**0**	**452**
	PKYR	2	0	0	0	0	0	0	2
PRELIMINARY ENGINEERING	**Total**	**2**	**0**	**0**	**0**	**0**	**0**	**0**	**2**

RESPONSIBLE AGENCY: **FDOT**

Item Segment TOTAL ALL Years ALL Phases: $454

Item Number: 431987 **Item TOTAL ALL Years ALL Phases All Segments: $454**

TPO Project No:	TP4354621
LRTP Ref.:	07-38
County:	MIAMI-DADE
Roadway ID:	87471000
Lanes Exist:	2
Lanes Improved:	
Lanes Added:	
Project Length:	0.348
District:	6

Project Description: **SR 821 (HEFT) CAMP BELL DRIVE INTERCHANGE IMPROVEMENTS**

Type of Work: **INTERCHANGE RAMP (NEW)**

PHASE :	Funding Source	Proposed Funding (in $000s) <2022	2021 - 2022	2022 - 2023	2023 - 2024	2024 - 2025	2025 - 2026	>2026	All Years
	PKYI	17,259	0	0	0	0	0	0	17,259
DESIGN/BUILD	**Total**	**17,259**	**0**	**0**	**0**	**0**	**0**	**0**	**17,259**

***Project is not funded in LRTP and will require a LRTP amendment.
***Project was funded in a previous TIP.

DRAFT

TURNPIKE

TPO Project No:	TP4354621
LRTP Ref.:	07-38
County:	MIAMI-DADE
Roadway ID:	87471000
Lanes Exist:	2
Lanes Improved:	
Lanes Added:	
Project Length:	0.348
District:	6

Project Description: **SR 821 (HEFT) CAMP BELL DRIVE INTERCHANGE IMPROVEMENTS**

Type of Work: **INTERCHANGE RAMP (NEW)**

PHASE :	Funding Source	Proposed Funding (in $000s) <2022	2021 - 2022	2022 - 2023	2023 - 2024	2024 - 2025	2025 - 2026	>2026	All Years
	PKYI	1,806	0	0	0	0	0	0	1,806
PRELIMINARY ENGINEERING	Total	1,806	0	0	0	0	0	0	1,806
	PKYI	865	0	0	0	0	0	0	865
RIGHT OF WAY	Total	865	0	0	0	0	0	0	865

RESPONSIBLE AGENCY: **Turnpike Enterprise**

Item Segment TOTAL ALL Years ALL Phases: **$19,930**

Item Number: **435462** **Item TOTAL ALL Years ALL Phases All Segments:** **$19,930**

TPO Project No:	TP4355421
LRTP Ref.:	07-38
County:	MIAMI-DADE
Roadway ID:	
Lanes Exist:	
Lanes Improved:	
Lanes Added:	
Project Length:	6.165
District:	6

Project Description: **WIDEN TPK EXT (SR 821)** **FROM NW 106 ST** **TO I-75 (MP 34-39) (FROM 6 TO 10 INCLUDING MANAGED LANES)**

Type of Work: **ADD LANES & RECONSTRUCT**

PHASE :	Funding Source	Proposed Funding (in $000s) <2022	2021 - 2022	2022 - 2023	2023 - 2024	2024 - 2025	2025 - 2026	>2026	All Years
	PKBD	309,742	0	0	1,083	0	0	0	310,825

***Project is not funded in LRTP and will require a LRTP amendment.
***Project was funded in a previous TIP.

DRAFT

TURNPIKE

TPO Project No:	TP4355421
LRTP Ref.:	07-38
County:	MIAMI-DADE
Roadway ID:	
Lanes Exist:	
Lanes Improved:	
Lanes Added:	
Project Length:	6.165
District:	6

Project Description: **WIDEN TPK EXT (SR 821) FROM NW 106 ST TO I-75 (MP 34-39) (FROM 6 TO 10 INCLUDING MANAGED LANES)**

Type of Work: **ADD LANES & RECONSTRUCT**

PHASE :	Funding Source	Proposed Funding (in $000s) <2022	2021 - 2022	2022 - 2023	2023 - 2024	2024 - 2025	2025 - 2026	>2026	All Years
	PKYI	9,513	3,205	0	0	0	0	0	12,718
CONSTRUCTION	**Total**	**319,255**	**3,205**	**0**	**1,083**	**0**	**0**	**0**	**323,543**
	PKYI	1,965	0	0	0	0	0	0	1,965
ENVIRONMENTAL	**Total**	**1,965**	**0**	**0**	**0**	**0**	**0**	**0**	**1,965**
	PKYI	1	0	0	0	0	0	0	1
PROJECT DEVELOPMENT AND ENVIRONMENTAL	**Total**	**1**	**0**	**0**	**0**	**0**	**0**	**0**	**1**
	DS	18	0	0	0	0	0	0	18
	PKYI	16,768	0	0	0	0	0	0	16,768
PRELIMINARY ENGINEERING	**Total**	**16,786**	**0**	**0**	**0**	**0**	**0**	**0**	**16,786**
	PKYI	542	0	0	0	0	0	0	542
RAILROAD & UTILITIES	**Total**	**542**	**0**	**0**	**0**	**0**	**0**	**0**	**542**

RESPONSIBLE AGENCY: **Turnpike Enterprise**

Item Segment TOTAL ALL Years ALL Phases: $342,837

Item Number: 435542

Item TOTAL ALL Years ALL Phases All Segments: $359,591

DRAFT

***Project is not funded in LRTP and will require a LRTP amendment.
***Project was funded in a previous TIP.

TURNPIKE

TPO Project No:	TP4355422
LRTP Ref.:	07-38
County:	MIAMI-DADE
Roadway ID:	87471000
Lanes Exist:	6
Lanes Improved:	2
Lanes Added:	3
Project Length:	5.822
District:	6

Project Description: **THERMOPLASTIC FOR HEFT WIDENING NW106TH TO I-75 (MP34 TO 39)**

Type of Work: **SIGNING/PAVEMENT MARKINGS**

PHASE :	Funding Source	Proposed Funding (in $000s) <2022	2021 - 2022	2022 - 2023	2023 - 2024	2024 - 2025	2025 - 2026	>2026	All Years
	PKYI	0	0	0	0	0	0	677	677
CONSTRUCTION	Total	0	0	0	0	0	0	677	677
	PKYI	0	0	0	0	0	0	0	0
RAILROAD & UTILITIES	Total	0	0	0	0	0	0	0	0

RESPONSIBLE AGENCY: **Turnpike Enterprise**

Item Segment TOTAL ALL Years ALL Phases: $677

Item Number: 435542 **Item TOTAL ALL Years ALL Phases All Segments:** $359,591

TPO Project No:	TP4355423
LRTP Ref.:	07-24
County:	MIAMI-DADE
Roadway ID:	
Lanes Exist:	
Lanes Improved:	
Lanes Added:	
Project Length:	0.912
District:	6

Project Description: **SR 25 / OKEECHOBEE RD FROM WEST OF HEFT TO WEST OF NW 138 ST**

Type of Work: **ADD LANES & RECONSTRUCT**

PHASE :	Funding Source	Proposed Funding (in $000s) <2022	2021 - 2022	2022 - 2023	2023 - 2024	2024 - 2025	2025 - 2026	>2026	All Years
		16,076	0	0	0	0	0	0	16,076
CONSTRUCTION	Total	16,076	0	0	0	0	0	0	16,076

***Project is not funded in LRTP and will require a LRTP amendment.
***Project was funded in a previous TIP.

DRAFT

TURNPIKE

TPO Project No:	TP4355423
LRTP Ref.:	07-24
County:	MIAMI-DADE
Roadway ID:	
Lanes Exist:	
Lanes Improved:	
Lanes Added:	
Project Length:	0.912
District:	6

Project Description: **SR 25 / OKEECHOBEE RD** **FROM WEST OF HEFT** **TO WEST OF NW 138 ST**

Type of Work: **ADD LANES & RECONSTRUCT**

PHASE :	Funding Source	Proposed Funding (in $000s) <2022	2021 - 2022	2022 - 2023	2023 - 2024	2024 - 2025	2025 - 2026	>2026	All Years
		1	0	0	0	0	0	0	1
PRELIMINARY ENGINEERING	Total	1	0	0	0	0	0	0	1

RESPONSIBLE AGENCY: **FDOT**

Item Segment TOTAL ALL Years ALL Phases: **$16,077**

Item Number: 435542 **Item TOTAL ALL Years ALL Phases All Segments:** **$359,591**

TPO Project No:	TP4355431
LRTP Ref.:	07-38
County:	MIAMI-DADE
Roadway ID:	
Lanes Exist:	
Lanes Improved:	
Lanes Added:	
Project Length:	6.025
District:	0

Project Description: **WIDEN HEFT** **FROM SR 836** **TO NW 106 ST (MP 26-34) (FROM 6/8 TO 10 INCLUDING MANAGED LANES)**

Type of Work: **ADD LANES & RECONSTRUCT**

PHASE :	Funding Source	Proposed Funding (in $000s) <2022	2021 - 2022	2022 - 2023	2023 - 2024	2024 - 2025	2025 - 2026	>2026	All Years
	PKBD	271,848	8,520	0	542	0	0	0	280,910

***Project is not funded in LRTP and will require a LRTP amendment.
***Project was funded in a previous TIP.

DRAFT

TURNPIKE

TPO Project No:	TP4355431
LRTP Ref.:	07-38
County:	MIAMI-DADE
Roadway ID:	
Lanes Exist:	
Lanes Improved:	
Lanes Added:	
Project Length:	6.025
District:	0

Project Description: **WIDEN HEFT** **FROM SR 836** **TO NW 106 ST (MP 26-34) (FROM 6/8 TO 10 INCLUDING MANAGED LANES)**

Type of Work: **ADD LANES & RECONSTRUCT**

PHASE :	Funding Source	Proposed Funding (in $000s) <2022	2021 - 2022	2022 - 2023	2023 - 2024	2024 - 2025	2025 - 2026	>2026	All Years
	PKLF	670	0	0	0	0	0	0	670
	PKYI	16,174	0	0	0	0	0	0	16,174
CONSTRUCTION	**Total**	**288,692**	**8,520**	**0**	**542**	**0**	**0**	**0**	**297,754**
	PKYI	254	0	0	0	0	0	0	254
ENVIRONMENTAL	**Total**	**254**	**0**	**0**	**0**	**0**	**0**	**0**	**254**
	PKYI	18,936	0	0	0	0	0	0	18,936
PRELIMINARY ENGINEERING	**Total**	**18,936**	**0**	**0**	**0**	**0**	**0**	**0**	**18,936**
	PKYI	3	0	0	0	0	0	0	3
RIGHT OF WAY	**Total**	**3**	**0**	**0**	**0**	**0**	**0**	**0**	**3**
	PKBD	3,084	0	0	0	0	0	0	3,084
	PKYI	15	0	0	0	0	0	0	15
RAILROAD & UTILITIES	**Total**	**3,099**	**0**	**0**	**0**	**0**	**0**	**0**	**3,099**

RESPONSIBLE AGENCY: **Turnpike Enterprise**

Item Segment TOTAL ALL Years ALL Phases: **$320,046**

Item Number: **435543** **Item TOTAL ALL Years ALL Phases All Segments:** **$321,603**

DRAFT

***Project is not funded in LRTP and will require a LRTP amendment.
***Project was funded in a previous TIP.

TURNPIKE

TPO Project No:	TP4355432
LRTP Ref.:	07-38
County:	MIAMI-DADE
Roadway ID:	87471000
Lanes Exist:	6
Lanes Improved:	
Lanes Added:	
Project Length:	2.016
District:	6

Project Description: **SR 821 (HEFT) THERMOPLASTIC FOR HEFT WIDENING** **FROM SR 836 (Dolphin Expressway) (MP 32)** **TO NW 106TH ST (MP 34)**

Type of Work: **SIGNING/PAVEMENT MARKINGS**

PHASE :	Funding Source	Proposed Funding (in $000s) <2022	2021 - 2022	2022 - 2023	2023 - 2024	2024 - 2025	2025 - 2026	>2026	All Years
	PKYI	0	0	0	0	0	0	0	0
CONSTRUCTION	Total	0	0	0	0	0	0	0	0

RESPONSIBLE AGENCY: **Turnpike Enterprise**

Item Segment TOTAL ALL Years ALL Phases: **$0**

Item Number: 435543 **Item TOTAL ALL Years ALL Phases All Segments:** **$321,603**

TPO Project No:	TP4355433
LRTP Ref.:	07-38
County:	MIAMI-DADE
Roadway ID:	
Lanes Exist:	
Lanes Improved:	
Lanes Added:	
Project Length:	6.025
District:	6

Project Description: **WIDEN HEFT** **FROM SR 836** **TO I-75 (MP 26-39) (PALM TREE RELOCATION)**

Type of Work: **MISCELLANEOUS CONSTRUCTION**

PHASE :	Funding Source	Proposed Funding (in $000s) <2022	2021 - 2022	2022 - 2023	2023 - 2024	2024 - 2025	2025 - 2026	>2026	All Years
		1,548	0	0	0	0	0	0	1,548
CONSTRUCTION	Total	1,548	0	0	0	0	0	0	1,548

***Project is not funded in LRTP and will require a LRTP amendment.
***Project was funded in a previous TIP.

DRAFT

TURNPIKE

TPO Project No:	TP4355433
LRTP Ref.:	07-38
County:	MIAMI-DADE
Roadway ID:	
Lanes Exist:	
Lanes Improved:	
Lanes Added:	
Project Length:	6.025
District:	6

Project Description: **WIDEN HEFT** **FROM SR 836** **TO I-75 (MP 26-39) (PALM TREE RELOCATION)**

Type of Work: **MISCELLANEOUS CONSTRUCTION**

PHASE :	Funding Source	Proposed Funding (in $000s)							
		<2022	2021 - 2022	2022 - 2023	2023 - 2024	2024 - 2025	2025 - 2026	>2026	All Years
		2	0	0	0	0	0	0	2
PRELIMINARY ENGINEERING	Total	2	0	0	0	0	0	0	2

RESPONSIBLE AGENCY: **FDOT**

Item Segment TOTAL ALL Years ALL Phases: $1,550

Item Number: 435543 **Item TOTAL ALL Years ALL Phases All Segments:** $321,603

DRAFT

***Project is not funded in LRTP and will require a LRTP amendment.
***Project was funded in a previous TIP.

TURNPIKE

TPO Project No:	TP4355434
LRTP Ref.:	07-38
County:	MIAMI-DADE
Roadway ID:	
Lanes Exist:	
Lanes Improved:	
Lanes Added:	
Project Length:	2.422
District:	6

Project Description: **HEFT (SR 821) - NW 106 ST** **AT NW 112 AVE INTERSECTION IMPROVEMENTS**

Type of Work: **INTERSECTION IMPROVEMENT**

PHASE :	Funding Source	Proposed Funding (in $000s) <2022	2021 - 2022	2022 - 2023	2023 - 2024	2024 - 2025	2025 - 2026	>2026	All Years
		7	0	0	0	0	0	0	7
PRELIMINARY ENGINEERING	Total	7	0	0	0	0	0	0	7

RESPONSIBLE AGENCY: **FDOT**

Item Segment TOTAL ALL Years ALL Phases: $7

Item Number: 435543 Item TOTAL ALL Years ALL Phases All Segments: $321,603

TPO Project No:	TP4355451
LRTP Ref.:	07-38
County:	MIAMI-DADE
Roadway ID:	87471000
Lanes Exist:	6
Lanes Improved:	6
Lanes Added:	4
Project Length:	3.977
District:	6

Project Description: **WIDEN HEFT** **FROM SR 836 (MP 26)** **TO NW 74TH ST (MP 31)**

Type of Work: **ADD LANES & RECONSTRUCT**

PHASE :	Funding Source	Proposed Funding (in $000s) <2022	2021 - 2022	2022 - 2023	2023 - 2024	2024 - 2025	2025 - 2026	>2026	All Years
	PKYI	14,515	0	0	0	0	0	0	14,515
PRELIMINARY ENGINEERING	Total	14,515	0	0	0	0	0	0	14,515

RESPONSIBLE AGENCY: **Turnpike Enterprise**

Item Segment TOTAL ALL Years ALL Phases: $14,515

Item Number: 435545 Item TOTAL ALL Years ALL Phases All Segments: $14,515

***Project is not funded in LRTP and will require a LRTP amendment.
***Project was funded in a previous TIP.

DRAFT

TURNPIKE

TPO Project No:	TP4370531
LRTP Ref.:	07-38
County:	MIAMI-DADE
Roadway ID:	
Lanes Exist:	
Lanes Improved:	
Lanes Added:	
Project Length:	2.564
District:	6

Project Description: **GOLDEN GLADES INTERCHANGE IMPROVEMENTS (MAINLINE SPUR MP 0X)**

Type of Work: **INTERCHANGE - ADD LANES**

PHASE :	Funding Source	Proposed Funding (in $000s) <2022	2021 - 2022	2022 - 2023	2023 - 2024	2024 - 2025	2025 - 2026	>2026	All Years
		7	0	0	0	0	0	120,341	120,348
CONSTRUCTION	Total	**7**	**0**	**0**	**0**	**0**	**0**	**120,341**	**120,348**
		4	0	0	0	0	0	0	4
		6,059	0	0	0	0	0	0	6,059
PRELIMINARY ENGINEERING	Total	**6,063**	**0**	**0**	**0**	**0**	**0**	**0**	**6,063**
		3,640	0	0	0	0	0	0	3,640
		22,504	0	0	0	0	0	0	22,504
RIGHT OF WAY	Total	**26,144**	**0**	**0**	**0**	**0**	**0**	**0**	**26,144**
		0	0	0	0	0	0	200	200
RAILROAD & UTILITIES	Total	**0**	**0**	**0**	**0**	**0**	**0**	**200**	**200**

RESPONSIBLE AGENCY: **Florida Department of Transportation District 6**

Item Segment TOTAL ALL Years ALL Phases: **$152,755**

Item Number: **437053** **Item TOTAL ALL Years ALL Phases All Segments:** **$457,085**

DRAFT

***Project is not funded in LRTP and will require a LRTP amendment.
***Project was funded in a previous TIP.

TURNPIKE

TPO Project No:	TP4370532
LRTP Ref.:	07-38
County:	MIAMI-DADE
Roadway ID:	
Lanes Exist:	
Lanes Improved:	
Lanes Added:	
Project Length:	0.224
District:	6

Project Description: **GOLDEN GLADES INTERCHANGE BRIDGE IMPROVEMENT (#870038)**

Type of Work: **BRIDGE REPLACEMENT**

PHASE :	Funding Source	Proposed Funding (in $000s) <2022	2021 - 2022	2022 - 2023	2023 - 2024	2024 - 2025	2025 - 2026	>2026	All Years
		3	0	0	0	0	0	12,718	12,721
CONSTRUCTION	Total	3	0	0	0	0	0	12,718	12,721
		0	0	0	0	0	0	0	0
		741	0	0	0	0	0	0	741
PRELIMINARY ENGINEERING	Total	741	0	0	0	0	0	0	741

RESPONSIBLE AGENCY: **FDOT**

Item Segment TOTAL ALL Years ALL Phases: **$13,462**

Item Number: **437053** Item TOTAL ALL Years ALL Phases All Segments: **$457,085**

TPO Project No:	TP4370533
LRTP Ref.:	07-38
County:	MIAMI-DADE
Roadway ID:	
Lanes Exist:	
Lanes Improved:	
Lanes Added:	
Project Length:	1.273
District:	6

Project Description: **GOLDEN GLADES INTERCHANGE IMPROVEMENTS- I-95 SOUTHBOUND**

Type of Work: **INTERCHANGE IMPROVEMENT**

PHASE :	Funding Source	Proposed Funding (in $000s) <2022	2021 - 2022	2022 - 2023	2023 - 2024	2024 - 2025	2025 - 2026	>2026	All Years
		37	0	0	0	0	0	0	37

***Project is not funded in LRTP and will require a LRTP amendment.
***Project was funded in a previous TIP.

DRAFT

TURNPIKE

TPO Project No:	TP4370533
LRTP Ref.:	07-38
County:	MIAMI-DADE
Roadway ID:	
Lanes Exist:	
Lanes Improved:	
Lanes Added:	
Project Length:	1.273
District:	6

Project Description: **GOLDEN GLADES INTERCHANGE IMPROVEMENTS- I-95 SOUTHBOUND**

Type of Work: **INTERCHANGE IMPROVEMENT**

PHASE :	Funding Source	Proposed Funding (in $000s) <2022	2021 - 2022	2022 - 2023	2023 - 2024	2024 - 2025	2025 - 2026	>2026	All Years
		2	0	0	0	0	0	52,860	52,862
CONSTRUCTION	Total	39	0	0	0	0	0	52,860	52,899
		179	0	0	0	0	0	0	179
		4,987	0	0	0	0	0	0	4,987
PRELIMINARY ENGINEERING	Total	5,166	0	0	0	0	0	0	5,166
		8,854	0	0	0	0	0	0	8,854
RIGHT OF WAY	Total	8,854	0	0	0	0	0	0	8,854
		5	0	0	0	0	0	0	5
RAILROAD & UTILITIES	Total	5	0	0	0	0	0	0	5

RESPONSIBLE AGENCY: **FDOT**

Item Segment TOTAL ALL Years ALL Phases: **$66,924**

Item Number: **437053** **Item TOTAL ALL Years ALL Phases All Segments:** **$457,085**

DRAFT

***Project is not funded in LRTP and will require a LRTP amendment.
***Project was funded in a previous TIP.

TURNPIKE

TPO Project No:	TP4370534
LRTP Ref.:	07-38
County:	MIAMI-DADE
Roadway ID:	
Lanes Exist:	
Lanes Improved:	
Lanes Added:	
Project Length:	5.501
District:	6

Project Description: **SR 9A / I-95 NB** **FROM NW 143 ST** **TO GOLDEN GLADES INTERCHG & TPK CONNECTOR**

Type of Work: **NEW BRIDGE CONSTRUCTION**

PHASE :	Funding Source	Proposed Funding (in $000s) <2022	2021 - 2022	2022 - 2023	2023 - 2024	2024 - 2025	2025 - 2026	>2026	All Years
	PKYI	1	0	0	0	0	0	146,130	146,131
CONSTRUCTION	**Total**	**1**	**0**	**0**	**0**	**0**	**0**	**146,130**	**146,131**
	PKYI	63	0	0	0	0	0	0	63
PROJECT DEVELOPMENT AND ENVIRONMENTAL	**Total**	**63**	**0**	**0**	**0**	**0**	**0**	**0**	**63**
	DDR	1	0	0	0	0	0	0	1
	DS	60	0	0	0	0	0	0	60
	PKYI	8,551	0	0	0	0	0	0	8,551
PRELIMINARY ENGINEERING	**Total**	**8,612**	**0**	**0**	**0**	**0**	**0**	**0**	**8,612**
	DDR	574	0	0	0	0	0	0	574
	DIH	110	12	0	0	0	0	0	122
	PKYI	55	0	0	0	0	0	0	55
RIGHT OF WAY	**Total**	**739**	**12**	**0**	**0**	**0**	**0**	**0**	**751**
	PKYI	0	0	0	0	0	0	200	200
RAILROAD & UTILITIES	**Total**	**0**	**0**	**0**	**0**	**0**	**0**	**200**	**200**

RESPONSIBLE AGENCY: **FDOT**

Item Segment TOTAL ALL Years ALL Phases: **$155,757**

Item Number: **437053** **Item TOTAL ALL Years ALL Phases All Segments:** **$457,085**

***Project is not funded in LRTP and will require a LRTP amendment.
***Project was funded in a previous TIP.

DRAFT

TURNPIKE

TPO Project No:	TP4370535
LRTP Ref.:	07-38
County:	MIAMI-DADE
Roadway ID:	
Lanes Exist:	
Lanes Improved:	
Lanes Added:	
Project Length:	0.500
District:	6

Project Description: **GOLDEN GLADES INTERCHANGE IMPROVEMENTS - SPUR**

Type of Work: **INTERCHANGE IMPROVEMENT**

PHASE :	Funding Source	Proposed Funding (in $000s) <2022	2021 - 2022	2022 - 2023	2023 - 2024	2024 - 2025	2025 - 2026	>2026	All Years
		101	0	0	0	0	0	59,079	59,180
CONSTRUCTION	Total	101	0	0	0	0	0	59,079	59,180
		16	0	0	0	0	0	0	16
		7,533	0	0	0	0	0	0	7,533
PRELIMINARY ENGINEERING	Total	7,549	0	0	0	0	0	0	7,549
		0	0	0	0	0	0	1,458	1,458
RAILROAD & UTILITIES	Total	0	0	0	0	0	0	1,458	1,458

RESPONSIBLE AGENCY: **FDOT**

Item Segment TOTAL ALL Years ALL Phases: $68,187

Item Number: 437053 **Item TOTAL ALL Years ALL Phases All Segments: $457,085**

DRAFT

***Project is not funded in LRTP and will require a LRTP amendment.
***Project was funded in a previous TIP.

TURNPIKE

TPO Project No:	TP4372111
LRTP Ref.:	07-38
County:	MIAMI-DADE
Roadway ID:	
Lanes Exist:	
Lanes Improved:	
Lanes Added:	
Project Length:	0.400
District:	6

Project Description: **HEFT (SR 821) - SURFACE STREET IMPROVEMENTS** **FROM HAINLIN MILLS** **TO US 1 (MP 11-12)**

Type of Work: **INTERCHANGE JUSTIFICA/MODIFICA**

PHASE :	Funding Source	Proposed Funding (in $000s) <2022	2021 - 2022	2022 - 2023	2023 - 2024	2024 - 2025	2025 - 2026	>2026	All Years
	PKYI	77	0	0	0	49,051	0	0	49,128
CONSTRUCTION	**Total**	**77**	**0**	**0**	**0**	**49,051**	**0**	**0**	**49,128**
	PKYI	1	0	50	0	0	0	0	51
ENVIRONMENTAL	**Total**	**1**	**0**	**50**	**0**	**0**	**0**	**0**	**51**
	PKYI	5,301	0	0	0	0	0	0	5,301
PRELIMINARY ENGINEERING	**Total**	**5,301**	**0**	**0**	**0**	**0**	**0**	**0**	**5,301**

RESPONSIBLE AGENCY: **FDOT**

Item Segment TOTAL ALL Years ALL Phases: **$54,480**

Item Number: **437211** **Item TOTAL ALL Years ALL Phases All Segments:** **$54,480**

DRAFT

***Project is not funded in LRTP and will require a LRTP amendment.
***Project was funded in a previous TIP.

TURNPIKE

TPO Project No:	TP4395451
LRTP Ref.:	07-38
County:	MIAMI-DADE
Roadway ID:	
Lanes Exist:	
Lanes Improved:	
Lanes Added:	
Project Length:	3.508
District:	6

Project Description: **PD&E FOR WIDEN HEFT** **FROM US 1 / SOUTH OF PALM DR** **TO CAMPBELL DR (MP 0-2)**

Type of Work: **PD&E/EMO STUDY**

PHASE :	Funding Source	Proposed Funding (in $000s) <2022	2021 - 2022	2022 - 2023	2023 - 2024	2024 - 2025	2025 - 2026	>2026	All Years
		14	0	0	0	0	0	0	14
CONSTRUCTION	Total	14	0	0	0	0	0	0	14
		2,866	0	0	0	0	0	0	2,866
PROJECT DEVELOPMENT AND ENVIRONMENTAL	Total	2,866	0	0	0	0	0	0	2,866

RESPONSIBLE AGENCY: **FDOT**

Item Segment TOTAL ALL Years ALL Phases: **$2,880**

Item Number: **439545** **Item TOTAL ALL Years ALL Phases All Segments:** **$156,996**

TPO Project No:	TP4395452
LRTP Ref.:	07-38
County:	MIAMI-DADE
Roadway ID:	
Lanes Exist:	
Lanes Improved:	
Lanes Added:	
Project Length:	3.508
District:	6

Project Description: **WIDEN HEFT / SR 821** **FROM US 1 / SOUTH OF PALM DR** **TO CAMPBELL DR (MP 0-2) (FROM 4 TO 6 LANES)**

Type of Work: **ADD LANES & RECONSTRUCT**

PHASE :	Funding Source	Proposed Funding (in $000s) <2022	2021 - 2022	2022 - 2023	2023 - 2024	2024 - 2025	2025 - 2026	>2026	All Years
	PKBD	0	0	0	0	0	0	99,212	99,212
	PKYI	0	0	0	22	0	0	37,675	37,697

***Project is not funded in LRTP and will require a LRTP amendment.
***Project was funded in a previous TIP.

DRAFT

TURNPIKE

TPO Project No:	TP4395452
LRTP Ref.:	07-38
County:	MIAMI-DADE
Roadway ID:	
Lanes Exist:	
Lanes Improved:	
Lanes Added:	
Project Length:	3.508
District:	6

Project Description: **WIDEN HEFT / SR 821** **FROM US 1 / SOUTH OF PALM DR** **TO CAMPBELL DR (MP 0-2) (FROM 4 TO 6 LANES)**

Type of Work: **ADD LANES & RECONSTRUCT**

PHASE :	Funding Source	Proposed Funding (in $000s) <2022	2021 - 2022	2022 - 2023	2023 - 2024	2024 - 2025	2025 - 2026	>2026	All Years
CONSTRUCTION	**Total**	**0**	**0**	**0**	**22**	**0**	**0**	**136,887**	**136,909**
	PKYI	0	0	0	0	7,804	400	0	8,204
PRELIMINARY ENGINEERING	**Total**	**0**	**0**	**0**	**0**	**7,804**	**400**	**0**	**8,204**
	PKYI	0	0	0	0	0	8,686	317	9,003
RIGHT OF WAY	**Total**	**0**	**0**	**0**	**0**	**0**	**8,686**	**317**	**9,003**

RESPONSIBLE AGENCY: **FDOT**

Item Segment TOTAL ALL Years ALL Phases: **$154,116**

Item Number: **439545** **Item TOTAL ALL Years ALL Phases All Segments:** **$156,996**

DRAFT

***Project is not funded in LRTP and will require a LRTP amendment.
***Project was funded in a previous TIP.

TURNPIKE

TPO Project No:	TP4426201
LRTP Ref.:	06-09
County:	MIAMI-DADE
Roadway ID:	
Lanes Exist:	
Lanes Improved:	
Lanes Added:	
Project Length:	1.100
District:	6

Project Description: **SNAPPER CREEK SERVICE PLAZA GENERAL IMPROVEMENTS (MP 19)**

Type of Work: **REST AREA**

PHASE :	Funding Source	Proposed Funding (in $000s) <2022	2021 - 2022	2022 - 2023	2023 - 2024	2024 - 2025	2025 - 2026	>2026	All Years
	PKYI	16	0	0	0	0	7,343	0	7,359
CONSTRUCTION	Total	16	0	0	0	0	7,343	0	7,359
	PKYI	228	0	0	0	0	0	0	228
PROJECT DEVELOPMENT AND ENVIRONMENTAL	Total	228	0	0	0	0	0	0	228
	PKYI	1,827	0	0	0	0	0	0	1,827
PRELIMINARY ENGINEERING	Total	1,827	0	0	0	0	0	0	1,827

RESPONSIBLE AGENCY: **FDOT**

Item Segment TOTAL ALL Years ALL Phases: **$9,414**

Item Number: **442620** **Item TOTAL ALL Years ALL Phases All Segments:** **$9,414**

DRAFT

***Project is not funded in LRTP and will require a LRTP amendment.
***Project was funded in a previous TIP.

TURNPIKE

TPO Project No:	TP4438821
LRTP Ref.:	07-38
County:	MIAMI-DADE
Roadway ID:	
Lanes Exist:	
Lanes Improved:	
Lanes Added:	
Project Length:	16.000
District:	6

Project Description: **TPK EXT (SR 821) MANAGED LANE IMPLEMENTATION (MP 4-20)**

Type of Work: **MISCELLANEOUS CONSTRUCTION**

PHASE :	Funding Source	Proposed Funding (in $000s) <2022	2021 - 2022	2022 - 2023	2023 - 2024	2024 - 2025	2025 - 2026	>2026	All Years
		4	0	0	0	0	0	0	4
CONSTRUCTION	Total	4	0	0	0	0	0	0	4
		277	0	0	0	0	0	0	277
PRELIMINARY ENGINEERING	Total	277	0	0	0	0	0	0	277

RESPONSIBLE AGENCY: **FDOT**

Item Segment TOTAL ALL Years ALL Phases: $281

Item Number: 443882 **Item TOTAL ALL Years ALL Phases All Segments:** $2,308

TPO Project No:	TP4438822
LRTP Ref.:	07-38
County:	MIAMI-DADE
Roadway ID:	
Lanes Exist:	
Lanes Improved:	
Lanes Added:	
Project Length:	7.000
District:	6

Project Description: **TPK EXT (SR 821) MANAGED LANE IMPLEMENTATION (MP 20-27)**

Type of Work: **MISCELLANEOUS CONSTRUCTION**

PHASE :	Funding Source	Proposed Funding (in $000s) <2022	2021 - 2022	2022 - 2023	2023 - 2024	2024 - 2025	2025 - 2026	>2026	All Years
	PKYI	0	1,100	0	0	0	0	0	1,100
CONSTRUCTION	Total	0	1,100	0	0	0	0	0	1,100

***Project is not funded in LRTP and will require a LRTP amendment.
***Project was funded in a previous TIP.

DRAFT

TURNPIKE

TPO Project No:	TP4438822
LRTP Ref.:	07-38
County:	MIAMI-DADE
Roadway ID:	
Lanes Exist:	
Lanes Improved:	
Lanes Added:	
Project Length:	7.000
District:	6

Project Description: **TPK EXT (SR 821) MANAGED LANE IMPLEMENTATION (MP 20-27)**

Type of Work: **MISCELLANEOUS CONSTRUCTION**

PHASE :	Funding Source	Proposed Funding (in $000s) <2022	2021 - 2022	2022 - 2023	2023 - 2024	2024 - 2025	2025 - 2026	>2026	All Years
	PKYI	415	0	0	0	0	0	0	415
PRELIMINARY ENGINEERING	**Total**	**415**	**0**	**0**	**0**	**0**	**0**	**0**	**415**

RESPONSIBLE AGENCY: **FDOT**

Item Segment TOTAL ALL Years ALL Phases: **$1,515**

Item Number: 443882 **Item TOTAL ALL Years ALL Phases All Segments:** **$2,308**

DRAFT

***Project is not funded in LRTP and will require a LRTP amendment.
***Project was funded in a previous TIP.

TURNPIKE

TPO Project No:	TP4438823
LRTP Ref.:	07-38
County:	MIAMI-DADE
Roadway ID:	
Lanes Exist:	
Lanes Improved:	
Lanes Added:	
Project Length:	13.150
District:	6

Project Description: **TPK EXT (SR 821) MANAGED LANE IMPLEMENTATION (MP 27-40.2)**

Type of Work: **MISCELLANEOUS CONSTRUCTION**

PHASE :	Funding Source	Proposed Funding (in $000s) <2022	2021 - 2022	2022 - 2023	2023 - 2024	2024 - 2025	2025 - 2026	>2026	All Years
		2	0	0	0	0	0	0	2
PRELIMINARY ENGINEERING	Total	2	0	0	0	0	0	0	2

RESPONSIBLE AGENCY: **FDOT**

Item Segment TOTAL ALL Years ALL Phases: $2

Item Number: 443882 Item TOTAL ALL Years ALL Phases All Segments: $2,308

TPO Project No:	TP4438825
LRTP Ref.:	07-38
County:	MIAMI-DADE
Roadway ID:	
Lanes Exist:	
Lanes Improved:	
Lanes Added:	
Project Length:	16.000
District:	6

Project Description: **TPK EXT (SR 821) THERMOPLASTIC FOR MANAGED LANE IMPLEMENTATION (MP 4-20)**

Type of Work: **SIGNING/PAVEMENT MARKINGS**

PHASE :	Funding Source	Proposed Funding (in $000s) <2022	2021 - 2022	2022 - 2023	2023 - 2024	2024 - 2025	2025 - 2026	>2026	All Years
		47	0	0	0	0	0	0	47
CONSTRUCTION	Total	47	0	0	0	0	0	0	47

RESPONSIBLE AGENCY: **FDOT**

Item Segment TOTAL ALL Years ALL Phases: $47

Item Number: 443882 Item TOTAL ALL Years ALL Phases All Segments: $2,308

***Project is not funded in LRTP and will require a LRTP amendment.
***Project was funded in a previous TIP.

DRAFT

TURNPIKE

TPO Project No:	TP4438826
LRTP Ref.:	07-38
County:	MIAMI-DADE
Roadway ID:	
Lanes Exist:	
Lanes Improved:	
Lanes Added:	
Project Length:	16.000
District:	6

Project Description: **TPK EXT (SR 821) SIGNING IMPROVEMENTS FOR MANAGED LANE IMPLEMENTATION**

Type of Work: **OVERHEAD SIGNING**

PHASE :	Funding Source	Proposed Funding (in $000s) <2022	2021 - 2022	2022 - 2023	2023 - 2024	2024 - 2025	2025 - 2026	>2026	All Years
		458	0	0	0	0	0	0	458
CONSTRUCTION	Total	458	0	0	0	0	0	0	458
		5	0	0	0	0	0	0	5
PRELIMINARY ENGINEERING	Total	5	0	0	0	0	0	0	5

RESPONSIBLE AGENCY: **FDOT**

Item Segment TOTAL ALL Years ALL Phases: $463

Item Number: 443882 **Item TOTAL ALL Years ALL Phases All Segments:** $2,308

TPO Project No:	TP4441111
LRTP Ref.:	07-38
County:	MIAMI-DADE
Roadway ID:	
Lanes Exist:	
Lanes Improved:	
Lanes Added:	
Project Length:	2.000
District:	6

Project Description: **WIDEN TPK EXT FROM CAMPBELL DR TO TALLAHASSEE RD (MP 4-6) (MANAGED LANES)**

Type of Work: **ADD LANES & RECONSTRUCT**

PHASE :	Funding Source	Proposed Funding (in $000s) <2022	2021 - 2022	2022 - 2023	2023 - 2024	2024 - 2025	2025 - 2026	>2026	All Years
	PKYI	7	0	0	0	0	0	58,263	58,270
CONSTRUCTION	Total	7	0	0	0	0	0	58,263	58,270

***Project is not funded in LRTP and will require a LRTP amendment.
***Project was funded in a previous TIP.

DRAFT

TURNPIKE

TPO Project No:	TP4441111
LRTP Ref.:	07-38
County:	MIAMI-DADE
Roadway ID:	
Lanes Exist:	
Lanes Improved:	
Lanes Added:	
Project Length:	2.000
District:	6

Project Description: **WIDEN TPK EXT** **FROM CAMPBELL DR** **TO TALLAHASSEE RD (MP 4-6) (MANAGED LANES)**

Type of Work: **ADD LANES & RECONSTRUCT**

PHASE :	Funding Source	Proposed Funding (in $000s) <2022	2021 - 2022	2022 - 2023	2023 - 2024	2024 - 2025	2025 - 2026	>2026	All Years
	PKYI	3,674	3,209	0	0	450	0	0	7,333
PRELIMINARY ENGINEERING	**Total**	**3,674**	**3,209**	**0**	**0**	**450**	**0**	**0**	**7,333**

RESPONSIBLE AGENCY: **FDOT**

Item Segment TOTAL ALL Years ALL Phases: $65,603

Item Number: 444111 **Item TOTAL ALL Years ALL Phases All Segments: $65,603**

TPO Project No:	TP4459841
LRTP Ref.:	06-10
County:	MIAMI-DADE
Roadway ID:	
Lanes Exist:	
Lanes Improved:	
Lanes Added:	
Project Length:	0.450
District:	6

Project Description: **GOLDEN GLADES TRUCK TRAVEL CENTER**

Type of Work: **MODAL SYSTEMS PLANNING**

PHASE :	Funding Source	Proposed Funding (in $000s) <2022	2021 - 2022	2022 - 2023	2023 - 2024	2024 - 2025	2025 - 2026	>2026	All Years
	ACFP	0	0	19,683	0	0	0	0	19,683

***Project is not funded in LRTP and will require a LRTP amendment.
***Project was funded in a previous TIP.

DRAFT

TURNPIKE

TPO Project No:	TP4459841
LRTP Ref.:	06-10
County:	MIAMI-DADE
Roadway ID:	
Lanes Exist:	
Lanes Improved:	
Lanes Added:	
Project Length:	0.450
District:	6

Project Description: **GOLDEN GLADES TRUCK TRAVEL CENTER**

Type of Work: **MODAL SYSTEMS PLANNING**

PHASE :	Funding Source	Proposed Funding (in $000s) <2022	2021 - 2022	2022 - 2023	2023 - 2024	2024 - 2025	2025 - 2026	>2026	All Years
	DS	0	0	2,114	0	0	0	0	2,114
DESIGN/BUILD	**Total**	**0**	**0**	**21,797**	**0**	**0**	**0**	**0**	**21,797**
	ACFP	0	1,713	0	0	0	0	0	1,713
	ACFP	2,195	0	0	0	0	0	0	2,195
	DIH	3	0	0	0	0	0	0	3
PRELIMINARY ENGINEERING	**Total**	**2,198**	**1,713**	**0**	**0**	**0**	**0**	**0**	**3,911**

RESPONSIBLE AGENCY: **FDOT**

Item Segment TOTAL ALL Years ALL Phases: $25,708

Item Number: 445984 **Item TOTAL ALL Years ALL Phases All Segments: $25,708**

***Project is not funded in LRTP and will require a LRTP amendment.
***Project was funded in a previous TIP.

DRAFT

TURNPIKE

TPO Project No:	TP4485351
LRTP Ref.:	
County:	MIAMI-DADE
Roadway ID:	
Lanes Exist:	
Lanes Improved:	
Lanes Added:	
Project Length:	0.100
District:	6

Project Description: **CORAL REEF MICROWAVE TOWER SITE ITS RELOCATION (SR 821, MP 16)**

Type of Work: **ITS COMMUNICATION SYSTEM**

PHASE :	Funding Source	Proposed Funding (in $000s) <2022	2021 - 2022	2022 - 2023	2023 - 2024	2024 - 2025	2025 - 2026	>2026	All Years
	PKYI	3	0	0	0	0	0	0	3
	PKYR	64	0	0	0	0	0	0	64
PRELIMINARY ENGINEERING	**Total**	**67**	**0**	**0**	**0**	**0**	**0**	**0**	**67**

RESPONSIBLE AGENCY: **FDOT**

Item Segment TOTAL ALL Years ALL Phases: **$67**

Item Number: **448535** **Item TOTAL ALL Years ALL Phases All Segments:** **$67**

Yearly Totals	$1,523,671	$19,303	$22,860	$1,827	$57,305	$16,479	$758,467	$2,399,912

TURNPIKE *5 Year TIP Total* *$117,774*

***Project is not funded in LRTP and will require a LRTP amendment.
***Project was funded in a previous TIP.

DRAFT

MIAMI-DADE TRANSPORTATION PLANNING ORGANIZATION
FY 2022-2026 TRANSPORTATION IMPROVEMENT PROGRAM
FUNDED TRANSPORTATION PROJECTS WITHIN 1/2 MILE VICINITY OF SMART CORRIDOR

Stategic Miami Area Rapid Transit (SMART) Plan

East-West Corridor (SMART)

Type of Project: ***Expressway***

TPO Project No.	Facility/Project Name: From/Location	To/Location	Length (Miles)	Type of Work	Proposed Funding ($000s): 2021 - 2022	2022 - 2023	2023 - 2024	2024 - 2025	2025 - 2026	*5-YEAR TOTAL*	TIP Page Ref
Agency Project No.	Responsible Agency		Project Comments								
TP4150515	THERMOPLASTIC FOR WIDEN HEFT			SIGNING/PAVEMENT MARKINGS	401	0	0	0	0	***401***	A2-9
	FROM BIRD RD	TO SR 836	3.1								
4150515	Florida's Turnpike										
TP4438822	TPK EXT (SR821) MANAGED LANE IMPLEMENTATION (MP 20 -27)			MISCELLANEOUS CONSTRUCTION	1,100	0	0	0	0	***1,100***	A2-47
			7.0								
4438822	Florida's Turnpike										

DRAFT

MIAMI-DADE TRANSPORTATION PLANNING ORGANIZATION
FY 2022-2026 TRANSPORTATION IMPROVEMENT PROGRAM
FUNDED TRANSPORTATION PROJECTS WITHIN 1/2 MILE VICINITY OF SMART CORRIDOR

Stategic Miami Area Rapid Transit (SMART) Plan

Kendall Corridor (SMART)

Type of Project: ***Expressway***

TPO Project No.	Facility/Project Name			Type of Work	Proposed Funding ($000s)						TIP Page Ref
	From/Location	To/Location	Length (Miles)		2021 - 2022	2022 - 2023	2023 - 2024	2024 - 2025	2025 - 2026	*5-YEAR TOTAL*	
Agency Project No.	Responsible Agency		Project Comments								
TP4438822	TPK EXT (SR821) MANAGED LANE IMPLEMENTATION (MP 20 -27)		7.0	MISCELLANEOUS CONSTRUCTION	1,100	0	0	0	0	*1,100*	A2-47
4438822	Florida's Turnpike										

DRAFT

MIAMI-DADE TRANSPORTATION PLANNING ORGANIZATION
FY 2022-2026 TRANSPORTATION IMPROVEMENT PROGRAM
FUNDED TRANSPORTATION PROJECTS WITHIN 1/2 MILE VICINITY OF SMART CORRIDOR

Stategic Miami Area Rapid Transit (SMART) Plan

South Dade Transitway (South Corridor) (SMART)

Type of Project: ***Expressway***

TPO Project No.	Facility/Project Name			Type of Work	Proposed Funding ($000s)						TIP Page Ref
	From/Location	To/Location	Length (Miles)		2021 - 2022	2022 - 2023	2023 - 2024	2024 - 2025	2025 - 2026	*5-YEAR TOTAL*	
Agency Project No.	Responsible Agency		Project Comments								
TP4395452	WIDEN HEFT(SR821) US-1/SOUTH OF PALM DR TO CAMPBELL DR(MP0-2)(4-6LNS)		3.5	ADD LANES & RECONSTRUCT	0	0	22	7,804	9,086	*16,912*	A2-44
4395452	Florida's Turnpike										

DRAFT

MIAMI-DADE TRANSPORTATION PLANNING ORGANIZATION
FY 2022-2026 TRANSPORTATION IMPROVEMENT PROGRAM
FUNDED TRANSPORTATION PROJECTS WITHIN 1/2 MILE VICINITY OF SMART CORRIDOR

Stategic Miami Area Rapid Transit (SMART) Plan

a - Flagler Corridor (BERT)

Type of Project: ***Expressway***

TPO Project No.	Facility/Project Name: From/Location	To/Location	Length (Miles)	Type of Work	Proposed Funding ($000s): 2021 - 2022	2022 - 2023	2023 - 2024	2024 - 2025	2025 - 2026	*5-YEAR TOTAL*	TIP Page Ref
Agency Project No.	Responsible Agency		Project Comments								
TP4150515	THERMOPLASTIC FOR WIDEN HEFT			SIGNING/PAVEMENT MARKINGS	401	0	0	0	0	*401*	A2-9
	FROM BIRD RD	TO SR 836	3.1								
4150515	Florida's Turnpike										
TP4438822	TPK EXT (SR821) MANAGED LANE IMPLEMENTATION (MP 20 -27)			MISCELLANEOUS CONSTRUCTION	1,100	0	0	0	0	*1,100*	A2-47
			7.0								
4438822	Florida's Turnpike										

DRAFT

MIAMI-DADE TRANSPORTATION PLANNING ORGANIZATION
FY 2022-2026 TRANSPORTATION IMPROVEMENT PROGRAM
FUNDED TRANSPORTATION PROJECTS WITHIN 1/2 MILE VICINITY OF SMART CORRIDOR

Stategic Miami Area Rapid Transit (SMART) Plan

b - S. Miami-Dade Express (BERT)

Type of Project: ***Expressway***

TPO Project No.	Facility/Project Name: From/Location	To/Location	Length (Miles)	Type of Work	Proposed Funding ($000s) 2021 - 2022	2022 - 2023	2023 - 2024	2024 - 2025	2025 - 2026	*5-YEAR TOTAL*	TIP Page Ref
Agency Project No.	Responsible Agency		Project Comments								
TP4060961	WIDEN HEFT - NORTH OF EUREKA TO SOUTH OF KILLIAN PKWY (14.5-19.4) INCUDES MANAGED LANES		4.9	ADD LANES & RECONSTRUCT	10	0	0	0	0	*10*	A2-2
4060961	Florida's Turnpike										
TP4060963	THERMOPLASTIC FOR WIDEN HEFT		4.0	SIGNING/PAVEMENT MARKINGS	472	0	0	0	0	*472*	A2-3
	FROM NORTH OF EUREKA	TO SOUTH OF KILLIAN									
4060963	Florida's Turnpike										
TP4233722	WIDEN HEFT-SW 288 ST TO SW216 ST (MP5-11.8) 4 TO6 LNS INC. EXPRESS LNS		6.5	ADD LANES & RECONSTRUCT	152	0	0	0	0	*152*	A2-14
4233722	Florida's Turnpike										
TP4233723	THERMOPLASTIC WIDEN HEFT		6.5	SIGNING/PAVEMENT MARKINGS	57	0	0	0	0	*57*	A2-16
	FROM SW 288TH ST	TO SW 216TH ST, MP5 TO MP11									
4233723	Florida's Turnpike										

DRAFT

Stategic Miami Area Rapid Transit (SMART) Plan

b - S. Miami-Dade Express (BERT)

Type of Project: ***Expressway***

TP4372111	HEFT & SURFACE STREET IMPROVEMENTS FROM HAINLIN MILLS TO US 1(MP 11-12)	0.4	INTERCHANGE JUSTIFICA/MODIFICA	0	50	0	49,051	0	***49,101***	A2-43
4372111	Florida's Turnpike									
TP4395452	WIDEN HEFT(SR821) US-1/SOUTH OF PALM DR TO CAMPBELL DR(MP0-2)(4-6LNS)	3.5	ADD LANES & RECONSTRUCT	0	0	22	7,804	9,086	***16,912***	A2-44
4395452	Florida's Turnpike									
TP4426201	SNAPPER CREEK SERVICE PLAZA GENERAL IMPROVEMENTS (MP 19)	1.1	REST AREA	0	0	0	0	7,343	***7,343***	A2-46
4426201	Florida's Turnpike									
TP4441111	WIDEN TPK EXT - CAMPBELL DR TO TALLAHASSEE RD (MP4 -6)(MANAGED LANES)	2.0	ADD LANES & RECONSTRUCT	3,209	0	0	450	0	***3,659***	A2-50
4441111	Florida's Turnpike									

DRAFT

MIAMI-DADE TRANSPORTATION PLANNING ORGANIZATION
FY 2022-2026 TRANSPORTATION IMPROVEMENT PROGRAM
FUNDED TRANSPORTATION PROJECTS WITHIN 1/2 MILE VICINITY OF SMART CORRIDOR

Stategic Miami Area Rapid Transit (SMART) Plan

c - N.W. Miami-Dade Express (BERT)

Type of Project: ***Expressway***

TPO Project No.	Facility/Project Name: From/Location	To/Location	Length (Miles)	Type of Work	Proposed Funding ($000s): 2021 - 2022	2022 - 2023	2023 - 2024	2024 - 2025	2025 - 2026	*5-YEAR TOTAL*	TIP Page Ref
Agency Project No.	Responsible Agency		Project Comments								
TP4355421	WIDEN TPK EXT (SR821)- NW 106 ST TO I-75 (MP34-39) (6TO10) INC MNGD LN		6.2	ADD LANES & RECONSTRUCT	3,205	0	1,083	0	0	*4,288*	A2-30
4355421	Florida's Turnpike										

DRAFT

MIAMI-DADE TRANSPORTATION PLANNING ORGANIZATION
FY 2022-2026 TRANSPORTATION IMPROVEMENT PROGRAM
FUNDED TRANSPORTATION PROJECTS WITHIN 1/2 MILE VICINITY OF SMART CORRIDOR

Stategic Miami Area Rapid Transit (SMART) Plan

d - S.W. Miami-Dade Express (BERT)

Type of Project: ***Expressway***

TPO Project No.	Facility/Project Name: From/Location	To/Location	Length (Miles)	Type of Work	Proposed Funding ($000s): 2021 - 2022	2022 - 2023	2023 - 2024	2024 - 2025	2025 - 2026	*5-YEAR TOTAL*	TIP Page Ref
Agency Project No.	Responsible Agency		Project Comments								
TP4060961	WIDEN HEFT - NORTH OF EUREKA TO SOUTH OF KILLIAN PKWY (14.5-19.4) INCUDES MANAGED LANES		4.9	ADD LANES & RECONSTRUCT	10	0	0	0	0	*10*	A2-2
4060961	Florida's Turnpike										
TP4060963	THERMOPLASTIC FOR WIDEN HEFT		4.0	SIGNING/PAVEMENT MARKINGS	472	0	0	0	0	*472*	A2-3
	FROM NORTH OF EUREKA	TO SOUTH OF KILLIAN									
4060963	Florida's Turnpike										

DRAFT

MIAMI-DADE TRANSPORTATION PLANNING ORGANIZATION
FY 2022-2026 TRANSPORTATION IMPROVEMENT PROGRAM
FUNDED TRANSPORTATION PROJECTS WITHIN 1/2 MILE VICINITY OF SMART CORRIDOR

Stategic Miami Area Rapid Transit (SMART) Plan

e1 - Florida's Turnpike (south) (BERT)

Type of Project: ***Expressway***

TPO Project No.	Facility/Project Name: From/Location	To/Location	Length (Miles)	Type of Work	Proposed Funding ($000s) 2021 - 2022	2022 - 2023	2023 - 2024	2024 - 2025	2025 - 2026	*5-YEAR TOTAL*	TIP Page Ref
Agency Project No.	Responsible Agency		Project Comments								
TP4060961	WIDEN HEFT - NORTH OF EUREKA TO SOUTH OF KILLIAN PKWY (14.5-19.4) INCUDES MANAGED LANES		4.9	ADD LANES & RECONSTRUCT	10	0	0	0	0	*10*	A2-2
4060961	Florida's Turnpike										
TP4060963	THERMOPLASTIC FOR WIDEN HEFT		4.0	SIGNING/PAVEMENT MARKINGS	472	0	0	0	0	*472*	A2-3
	FROM NORTH OF EUREKA	TO SOUTH OF KILLIAN									
4060963	Florida's Turnpike										
TP4150515	THERMOPLASTIC FOR WIDEN HEFT		3.1	SIGNING/PAVEMENT MARKINGS	401	0	0	0	0	*401*	A2-9
	FROM BIRD RD	TO SR 836									
4150515	Florida's Turnpike										
TP4233722	WIDEN HEFT-SW 288 ST TO SW216 ST (MP5-11.8) 4 TO6 LNS INC. EXPRESS LNS		6.5	ADD LANES & RECONSTRUCT	152	0	0	0	0	*152*	A2-14
4233722	Florida's Turnpike										

DRAFT

Stategic Miami Area Rapid Transit (SMART) Plan

e1 - Florida's Turnpike (south) (BERT)

Type of Project: ***Expressway***

TP4233723	THERMOPLASTIC WIDEN HEFT FROM SW 288TH ST TO SW 216TH ST, MP5 TO MP11	6.5	SIGNING/PAVEMENT MARKINGS	57	0	0	0	0	***57***	A2-16
4233723	Florida's Turnpike									
TP4372111	HEFT & SURFACE STREET IMPROVEMENTS FROM HAINLIN MILLS TO US 1(MP 11-12)	0.4	INTERCHANGE JUSTIFICA/MODIFICA	0	50	0	49,051	0	***49,101***	A2-43
4372111	Florida's Turnpike									
TP4395452	WIDEN HEFT(SR821) US-1/SOUTH OF PALM DR TO CAMPBELL DR(MP0-2)(4-6LNS)	3.5	ADD LANES & RECONSTRUCT	0	0	22	7,804	9,086	***16,912***	A2-44
4395452	Florida's Turnpike									
TP4426201	SNAPPER CREEK SERVICE PLAZA GENERAL IMPROVEMENTS (MP 19)	1.1	REST AREA	0	0	0	0	7,343	***7,343***	A2-46
4426201	Florida's Turnpike									
TP4438822	TPK EXT (SR821) MANAGED LANE IMPLEMENTATION (MP 20 -27)	7.0	MISCELLANEOUS CONSTRUCTION	1,100	0	0	0	0	***1,100***	A2-47
4438822	Florida's Turnpike									
TP4441111	WIDEN TPK EXT - CAMPBELL DR TO TALLAHASSEE RD (MP4 -6)(MANAGED LANES)	2.0	ADD LANES & RECONSTRUCT	3,209	0	0	450	0	***3,659***	A2-50
4441111	Florida's Turnpike									

DRAFT

Stategic Miami Area Rapid Transit (SMART) Plan

e1 - Florida's Turnpike (south) (BERT)

Type of Project: ***Arterial/Collector Road***

TPO Project No.	Facility/Project Name: From/Location	To/Location	Length (Miles)	Type of Work	Proposed Funding ($000s): 2021 - 2022	2022 - 2023	2023 - 2024	2024 - 2025	2025 - 2026	*5-YEAR TOTAL*	TIP Page Ref
Agency Project No.	Responsible Agency		Project Comments								
TP4271465	BIRD RD (SW 40 ST) INTERSECTION IMPROVEMENTS W SR 821 (HEFT MP 23)		0.8	INTERSECTION IMPROVEMENT	0	1,013	0	0	0	*1,013*	A2-23
4271465	Florida's Turnpike										

DRAFT

MIAMI-DADE TRANSPORTATION PLANNING ORGANIZATION
FY 2022-2026 TRANSPORTATION IMPROVEMENT PROGRAM
FUNDED TRANSPORTATION PROJECTS WITHIN 1/2 MILE VICINITY OF SMART CORRIDOR

Miami-Dade Transportation Planning Organization

Interac TIP

Stategic Miami Area Rapid Transit (SMART) Plan

e2 - Florida's Turnpike (north) (BERT)

Type of Project: ***Expressway***

TPO Project No.	Facility/Project Name: From/Location	To/Location	Length (Miles)	Type of Work	Proposed Funding ($000s): 2021 - 2022	2022 - 2023	2023 - 2024	2024 - 2025	2025 - 2026	*5-YEAR TOTAL*	TIP Page Ref
Agency Project No.	Responsible Agency		Project Comments								
TP4150515	THERMOPLASTIC FOR WIDEN HEFT			SIGNING/PAVEMENT MARKINGS	401	0	0	0	0	***401***	A2-9
	FROM BIRD RD	TO SR 836	3.1								
4150515	Florida's Turnpike										
TP4355421	WIDEN TPK EXT (SR821)- NW 106 ST TO I-75 (MP34-39) (6TO10) INC MNGD LN			ADD LANES & RECONSTRUCT	3,205	0	1,083	0	0	***4,288***	A2-30
			6.2								
4355421	Florida's Turnpike										
TP4355431	WIDEN HEFT			ADD LANES & RECONSTRUCT	8,520	0	542	0	0	***9,062***	A2-33
	FROM SR836	TO NW 106TH ST (MP26-34) (6/8 LNS TO 10 INC ML)	6.0								
4355431	Florida's Turnpike										
TP4438822	TPK EXT (SR821) MANAGED LANE IMPLEMENTATION (MP 20 -27)			MISCELLANEOUS CONSTRUCTION	1,100	0	0	0	0	***1,100***	A2-47
			7.0								
4438822	Florida's Turnpike										

DRAFT

MIAMI-DADE TRANSPORTATION PLANNING ORGANIZATION
FY 2022-2026 TRANSPORTATION IMPROVEMENT PROGRAM
FUNDED TRANSPORTATION PROJECTS WITHIN 1/2 MILE VICINITY OF SMART CORRIDOR

Stategic Miami Area Rapid Transit (SMART) Plan

f1- Beach Express North (preferred alt) (BERT)

Type of Project: ***Transit***

TPO Project No.	Facility/Project Name: From/Location	To/Location	Length (Miles)	Type of Work	Proposed Funding ($000s): 2021 - 2022	2022 - 2023	2023 - 2024	2024 - 2025	2025 - 2026	*5-YEAR TOTAL*	TIP Page Ref
Agency Project No.	Responsible Agency		Project Comments								
TP4459841	GOLDEN GLADES TRUCK TRAVEL CENTER		0.5	MODAL SYSTEMS PLANNING	1,713	21,797	0	0	0	***23,510***	A2-51
4459841	Florida's Turnpike										

DRAFT

Transportation Improvement Program (TIP)

Part Two: 5-Year Project Listing

Miami-Dade Expressway Authority (MDX)

MIAMI INTERNATIONAL AIRPORT

FLORIDA'S TURNPIKE

PORTMIAMI

MDX MIAMI-DADE EXPRESSWAY AUTHORITY

FDOT

Private Sector

RTA SOUTH FLORIDA REGIONAL TRANSPORTATION AUTHORITY

MIAMI-DADE COUNTY

TPO Miami-Dade Transportation Planning Organization

DRAFT

Fiscal Years 2021/2022 to 2025/2026
Transportation Improvement Program (TIP)

"Moving Miami-Dade"

Miami-Dade Expressway Authority (MDX)

DRAFT

This section of the TIP focuses on the major mobility improvement projects programmed by the Miami-Dade Expressway Authority (MDX) for the next five years. MDX is an agency of the State enabled by the Florida Legislature and created by Ordinance of the Miami-Dade County Commission in December 1994 which allowed MDX to acquire, hold, construct, improve, maintain, operate, own and lease an expressway system located in Miami-Dade County.

The Expressway Authority System

The MDX System includes five (5) of the busiest and most important State Roads in Miami-Dade County: Airport Expressway (SR 112); Dolphin Expressway (SR 836); Don Shula Expressway (SR 874); Snapper Creek Expressway (SR 878); Gratigny Parkway (SR 924) as well as NW 138th Street from US-27 to just east of NW 97th Avenue and the LeJeune Frontage Roads from SR 836 to Central Boulevard.

Project Funding

MDX's primary source of revenue is the tolls collected on its five expressways which are reinvested in Miami-Dade County to improve mobility and offer transportation choices within the county. MDX borrows money to fund its projects by selling bonds and uses the toll revenues as collateral. Like a mortgage loan where collateral is offered to the bank to secure the loan until fully paid, MDX offers the projected revenues as assurance that the bond's principal and interest will be paid. MDX does not receive any gas tax, property tax, sales tax or any other source of revenue.

FY 2022-2026 TIP

Major projects included in the MDX FY 2022 - 2026 TIP are highlighted within the following pages. The projects have been organized by the following categories: Existing System Improvements and System Expansion.

Existing System Improvement Projects

The following projects are categorized as Existing System Improvements in the current Five-Year TIP and include widening or reconstruction within an existing roadway segment:

Project 83611 – SR 836/I-95 Interchange Improvements

MDX has partnered with FDOT to acquire right-of-way, design and build the SR 836 improvements from NW 17th Avenue to I-95 in conjunction with the I-95/I-395 project. Improvements to SR 836 from NW 17th Avenue to I-95 including widening and operational improvements to SR 836 eastbound and westboud, and a new viaduct consisting of an elevated 4 lane structure to bypass traffic on the lower level and improve mobility to and from Downtown and Miami Beach. The project will improve access to the Health District by providing improved connections to the area from I-95 and SR 836. The design-build contract was executed in July 2018 and completion is anticipated by FY 2023. Total cost for the MDX project is estimated at $244.0 million.

Project 83634 – SR 836 New Homestead Extension of Florida's Turnpike (HEFT) Ramp Connections

This project consists of new ramps from eastbound SR 836 to northbound HEFT and southbound HEFT to westbound SR 836. Additionally, the southbound HEFT Express Lanes to westbound SR 836 ramp bridge, which is funded by Florida's Turnpike Enterprise (FTE), to provide direct access to westbound SR 836 for future FTE southbound Express Lane users is included. These ramps were originally contemplated to be part of MDX's SR 836 Southwest Extension (83618) project. ***The project has been halted due to legislation affecting MDX***. The project components, estimated cost and funding partners will be re-evaluated once MDX is in a position to resume the project. Total cost is estimated at $57.4 million, where the MDX potion of the project is $42.4 million and FTE is pre-funding of $15.0 milion for construction of their bridge.

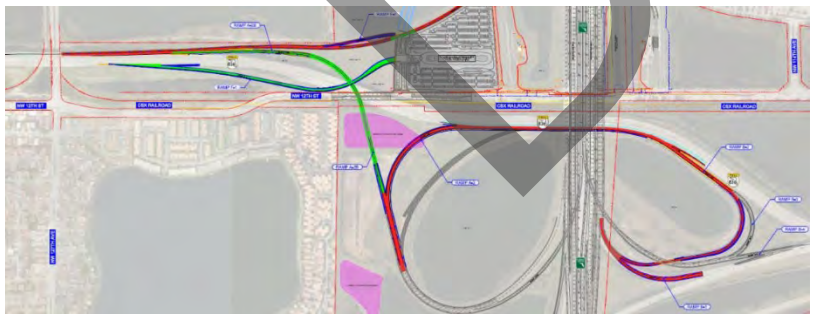

DRAFT

Project 92408 – SR 924 Partial Interchange at NW 67th Avenue

This project will construct a new westbound on-ramp and off-ramp with SR 924 at NW 67th Avenue and a new eastbound on-ramp from NW 67th Avenue. This partial interchange will provide congestion relief to Miami Lakes and Hialeah by providing additional traffic movements and access to SR 924 at NW 67th Avenue. ***Due to legislation affecting MDX this project has been halted***. Total cost is estimated at $32.4 million.

System Expansion Projects

The following projects are categorized as System Expansions in the current Five-Year TIP and include all construction of new roadway segments on new alignments adjacent to the existing system that will increase the total centerline miles of the system:

Project 83618 – SR 836 Southwest Extension/Kendall Parkway

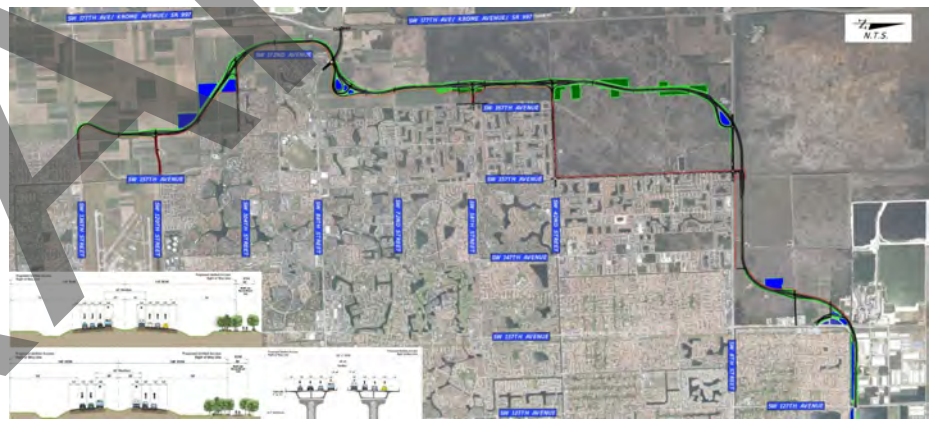

This 14-mile multimodal corridor will extend SR 836 from NW 137th Avenue to SW 136th Street and provide the residents in the western portion of the County another transportation option. The project is envisioned to include: Express bus service and park & ride facilities in the vicinity of SW 88th Street and SW 136th Street; a multi-use recreational trail for walking and biking; 1,000 acres of land to be preserved in its natural state in perpetuity; widening of the existing SR 836 Extension from NW 137th Avenue to the Florida's Turnpike. The improvements to local streets and portions of ramp connections will be a contribution to Miami-Dade County. MDX is continuing to work on the environmental permitting and right-of-way transfer of government parcels only. **The final design, construction and right-of-way acquisition start dates are yet to be determined pending funding availability**. Total cost is estimated at $1 billion.

DRAFT

Project 87410 – SR 874 Ramp Connector to SW 128th Street

The construction is underway for the new access ramp connection from the southern terminus of SR 874 to SW 128th Street. This new ramp will provide expressway access to the growing southwest Miami-Dade communities, presently only serviced by access to and from Florida's Turnpike, through the SW 120th Street and the SW 152nd Street ramps. MDX will widen SW 128th Street from two to five lane sections with two through lanes in each direction and a continuous turn lane in the median from SW 137th Avenue to SW 122nd Avenue as a contribution to Miami-Dade County. A portion of this project is being constructed by the Florida's Turnpike Enterprise under an interagency agreement with MDX as part of a larger project to widen the HEFT and reconstruct the HEFT/SR 874 Interchange to yield efficiencies and eliminate future throwaway costs. This project also includes the extension of SW 127th Avenue from SW 128th Street to SW 124th Street funded by Miami-Dade County. The construction is anticipated to be completed in FY 2022. Total cost is estimated at $115.5 million including the Miami-Dade County project.



SR 874 Northbound/Southbound Connector Bridges to SR 874

Project 92404 – SR 924 Extension West to the Homestead Extension of the Florida's Turnpike (HEFT)

MDX has completed the PD&E study for the 2.3-mile expressway extension of SR 924 west to the HEFT. ***Due to legislation affecting MDX this project has been halted***. Only minimal budget remains in the next five years to coordinate the construction of substructure in critical areas which will be procured and managed by FTE as part of their larger project. The improvements on NW 107th Avenue under Interlocal Agreement with City of Hialeah and City of Hialeah Gardens are to be funded and constructed by Miami-Dade County. The total funded for this project is $39.7 million.

DRAFT

Completed Highway Projects in 2020 Miami-Dade Expressway Authority (MDX)

#	PROJECT NAME	PROJECT NUMBER	LIMITS	TYPE OF WORK	COMPLETION DATE
1	None				

List includes projects completed in fiscal year 2020.

DRAFT

Highway Projects Under Construction Miami-Dade Expressway Authority (MDX)

#	PROJECT NAME	PROJECT NUMBER	LIMITS	TYPE OF WORK	ESTIMATED COMPLETION DATE
1	SR 836 Operational, Capacity and Interchange Improvements	83628	NW 57th Avenue to NW 17th Avenue	Widening and Interchange improvements	August-20 COMPLETED
2	SR 836 Interchange Modifications at NW 87th Avenue	83629	SR 836 West of NW 82nd Avenue to NW 97th Avenue	Interchange Improvements	September-20 COMPLETED
3	SR 874 Ramp Connector	87410	SW 128th Street to SR 874	New Ramp	May-21
4	SR 836/I-95 Interchange Improvements	83611	NW 17th Avenue to I-95	Interchange Modification (JPA with FDOT)	May-23

List includes projects to be in construction during fiscal year 2021.

DRAFT

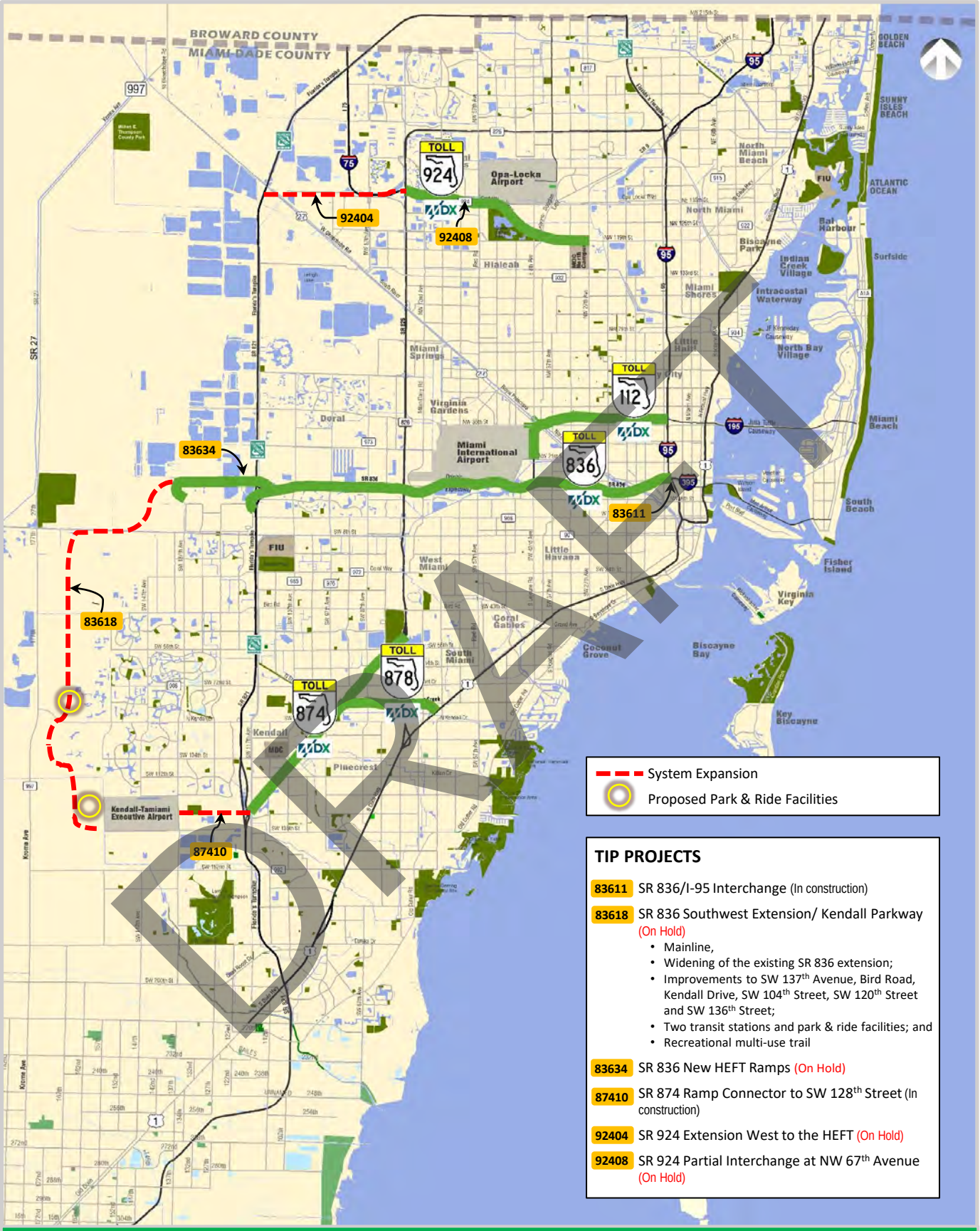

TIP PROJECTS

83611 SR 836/I-95 Interchange (In construction)

83618 SR 836 Southwest Extension/ Kendall Parkway (On Hold)

- Mainline,
- Widening of the existing SR 836 extension;
- Improvements to SW 137th Avenue, Bird Road, Kendall Drive, SW 104th Street, SW 120th Street and SW 136th Street;
- Two transit stations and park & ride facilities; and
- Recreational multi-use trail

83634 SR 836 New HEFT Ramps (On Hold)

87410 SR 874 Ramp Connector to SW 128th Street (In construction)

92404 SR 924 Extension West to the HEFT (On Hold)

92408 SR 924 Partial Interchange at NW 67th Avenue (On Hold)

DRAFT

MDX MIAMI-DADE EXPRESSWAY AUTHORITY

FY 2022-2026 TIP

MIAMI-DADE TRANSPORTATION PLANNING ORGANIZATION
TRANSPORTATION IMPROVEMENT PROGRAM
MIAMI-DADE EXPRESSWAY AUTHORITY (MDX)

TPO Project No / Agency Project No	Facility/Project Name / From /Location / To /Location / Remarks /Comments	Length (miles)	Type of Work	LRTP Ref See Footnote	Project Cost ($000s)	Prior Years Cost ($000s)	Activity /Phase	Funding Source	Proposed Funding (in $000s) 2021 - 2022	2022 - 2023	2023 - 2024	2024 - 2025	2025 - 2026
XA83611	SR 836 / Dolphin Expressway & I-95	2.0	Double-decking, Widening and Operational Improvements	07-42	**$244,098**	**$148,478**							
83611	SR 836 & NW 17 Ave — I-95												
	Project on LRTP - Page 6-12												
							ROW	MDX	58	0	0	0	0
							DSB	MDX	59,093	28,848	7,620	0	0
XA83628	SR 836 / Dolphin Expressway1	4.2	Mainline Widening and Interchange Improvements	07-42	**$195,132**	**$195,132**							
83628	SR 836 & NW 57 Ave — SR 836 & NW 17 Ave												
	Congestion Relief Project												
XA83629	SR 836 / Dolphin Expressway1	0.0	Interchange Improvements	07-42	**$99,283**	**$99,283**							
83629	SR 836 / Dolphin Expressway W of NW 82 Ave — NW 97 Ave												
	Congestion Relief Project												
XA83634	SR 836 / Dolphin Expressway	0.0	New Connector	07-42	**$57,379**	**$936**							
83634	HEFT — SR 836 / Dolphin Expressway												
	Minimal budget for FTE coordination only.												
							PDE	MDX	8	0	0	0	0

Notes:

DRAFT

MIAMI-DADE TRANSPORTATION PLANNING ORGANIZATION
TRANSPORTATION IMPROVEMENT PROGRAM
MIAMI-DADE EXPRESSWAY AUTHORITY (MDX)

TPO Project No / Agency Project No	Facility/Project Name / From /Location / To /Location / Remarks /Comments	Length (miles)	Type of Work	LRTP Ref See Footnote	Project Cost ($000s)	Prior Years Cost ($000s)	Activity /Phase	Funding Source	Proposed Funding (in $000s) 2021 - 2022	2022 - 2023	2023 - 2024	2024 - 2025	2025 - 2026
XA87410 / 87410	SR 874 / Don Shula Expressway; SW 128 St – SR 874 (Don Shula); A portion of the project being built by FTE under partnership agreement.	2.0	New Connector	07-42	**$115,523**	**$111,742**	DSB	MDX	3,781	0	0	0	0
XA92404 / 92404	SR 924 / Gratigny Parkway West Extension; SR 826 / Palmetto Expressway & I-75 – SR 821 / HEFT; MDX project includes only ROW and construction of piers in critical areas. Balance of scope is deferred.	2.3	Expressway Extension	07-42	**$307,729**	**$33,435**	CST	MDX	24	24	5,000	0	0
XA92408 / 92408	SR 924 / Gratigny Parkway Partial Interchange at NW 67 ave; SR 924 at NW 67 Ave	0.0	Interchange Improvements	07-42	**$32,393**	**$1,496**							
								Yearly Totals	62,964	28,872	12,620	0	0
								5 Year TIP Total				*$104,456*	

DRAFT

Notes:

MIAMI-DADE TRANSPORTATION PLANNING ORGANIZATION
FY 2022-2026 TRANSPORTATION IMPROVEMENT PROGRAM
FUNDED TRANSPORTATION PROJECTS WITHIN 1/2 MILE VICINITY OF SMART CORRIDOR

Stategic Miami Area Rapid Transit (SMART) Plan

East-West Corridor (SMART)

Type of Project: ***Expressway***

TPO Project No.	Facility/Project Name			Type of Work	Proposed Funding ($000s)						TIP Page Ref
	From/Location	To/Location	Length (Miles)		2021 - 2022	2022 - 2023	2023 - 2024	2024 - 2025	2025 - 2026	*5-YEAR TOTAL*	
Agency Project No.	Responsible Agency		Project Comments								
XA83611	SR 836 / Dolphin Expressway & I-95			Double-decking, Widening and Operational Improvements	59,151	28,848	7,620	0	0	*95,619*	A3-1
	SR 836 & NW 17 Ave	I-95	2.0								
83611	Miami-Dade Expressway Authority		Project on LRTP - Page 6-12								
XA83634	SR 836 / Dolphin Expressway			New Connector	8	0	0	0	0	*8*	A3-1
	HEFT	SR 836 / Dolphin Expressway	0.0								
83634	Miami-Dade Expressway Authority		Minimal budget for FTE coordination only.								

DRAFT

Stategic Miami Area Rapid Transit (SMART) Plan

b - S. Miami-Dade Express (BERT)

Type of Project: ***Expressway***

TPO Project No.	Facility/Project Name			Type of Work	Proposed Funding ($000s)						TIP Page Ref
	From/Location	To/Location	Length (Miles)		2021 - 2022	2022 - 2023	2023 - 2024	2024 - 2025	2025 - 2026	*5-YEAR TOTAL*	
Agency Project No.	Responsible Agency		Project Comments								
XA87410	SR 874 / Don Shula Expressway			New Connector	3,781	0	0	0	0	*3,781*	A3-2
	SW 128 St	SR 874 (Don Shula)	2.0								
87410	Miami-Dade Expressway Authority		A portion of the project being built by FTE under partnership agreement.								

DRAFT

Stategic Miami Area Rapid Transit (SMART) Plan

c - N.W. Miami-Dade Express (BERT)

Type of Project: ***Expressway***

TPO Project No.	Facility/Project Name			Type of Work	Proposed Funding ($000s)						TIP Page Ref
	From/Location	To/Location	Length (Miles)		2021 - 2022	2022 - 2023	2023 - 2024	2024 - 2025	2025 - 2026	*5-YEAR TOTAL*	
Agency Project No.	Responsible Agency		Project Comments								
XA92404	SR 924 / Gratigny Parkway West Extension			Expressway Extension	24	24	5,000	0	0	*5,048*	A3-2
	SR 826 / Palmetto Expressway & I-75	SR 821 / HEFT	2.3								
92404	Miami-Dade Expressway Authority		MDX project includes only ROW and construction of piers in critical areas. Balance of scope is deferred.								

DRAFT

MIAMI-DADE TRANSPORTATION PLANNING ORGANIZATION
FY 2022-2026 TRANSPORTATION IMPROVEMENT PROGRAM
FUNDED TRANSPORTATION PROJECTS WITHIN 1/2 MILE VICINITY OF SMART CORRIDOR

Stategic Miami Area Rapid Transit (SMART) Plan

d - S.W. Miami-Dade Express (BERT)

Type of Project: ***Expressway***

TPO Project No.	Facility/Project Name			Type of Work	Proposed Funding ($000s)						TIP Page Ref
	From/Location	To/Location	Length (Miles)		2021 - 2022	2022 - 2023	2023 - 2024	2024 - 2025	2025 - 2026	*5-YEAR TOTAL*	
Agency Project No.	Responsible Agency		Project Comments								
XA87410	SR 874 / Don Shula Expressway			New Connector	3,781	0	0	0	0	*3,781*	A3-2
	SW 128 St	SR 874 (Don Shula)	2.0								
87410	Miami-Dade Expressway Authority		A portion of the project being built by FTE under partnership agreement.								

DRAFT

MIAMI-DADE TRANSPORTATION PLANNING ORGANIZATION
FY 2022-2026 TRANSPORTATION IMPROVEMENT PROGRAM
FUNDED TRANSPORTATION PROJECTS WITHIN 1/2 MILE VICINITY OF SMART CORRIDOR

Stategic Miami Area Rapid Transit (SMART) Plan

e1 - Florida's Turnpike (south) (BERT)

Type of Project: ***Expressway***

TPO Project No.	Facility/Project Name: From/Location	To/Location	Length (Miles)	Type of Work	Proposed Funding ($000s): 2021 - 2022	2022 - 2023	2023 - 2024	2024 - 2025	2025 - 2026	*5-YEAR TOTAL*	TIP Page Ref
Agency Project No.	Responsible Agency		Project Comments								
XA83634	SR 836 / Dolphin Expressway			New Connector	8	0	0	0	0	*8*	A3-1
	HEFT	SR 836 / Dolphin Expressway	0.0								
83634	Miami-Dade Expressway Authority		Minimal budget for FTE coordination only.								
XA87410	SR 874 / Don Shula Expressway			New Connector	3,781	0	0	0	0	*3,781*	A3-2
	SW 128 St	SR 874 (Don Shula)	2.0								
87410	Miami-Dade Expressway Authority		A portion of the project being built by FTE under partnership agreement.								

DRAFT

MIAMI-DADE TRANSPORTATION PLANNING ORGANIZATION
FY 2022-2026 TRANSPORTATION IMPROVEMENT PROGRAM
FUNDED TRANSPORTATION PROJECTS WITHIN 1/2 MILE VICINITY OF SMART CORRIDOR

Stategic Miami Area Rapid Transit (SMART) Plan

e2 - Florida's Turnpike (north) (BERT)

Type of Project: ***Expressway***

TPO Project No.	Facility/Project Name: From/Location	To/Location	Length (Miles)	Type of Work	Proposed Funding ($000s): 2021 - 2022	2022 - 2023	2023 - 2024	2024 - 2025	2025 - 2026	*5-YEAR TOTAL*	TIP Page Ref
Agency Project No.	Responsible Agency		Project Comments								
XA83634	SR 836 / Dolphin Expressway			New Connector	8	0	0	0	0	*8*	A3-1
	HEFT	SR 836 / Dolphin Expressway	0.0								
83634	Miami-Dade Expressway Authority		Minimal budget for FTE coordination only.								
XA92404	SR 924 / Gratigny Parkway West Extension			Expressway Extension	24	24	5,000	0	0	*5,048*	A3-2
	SR 826 / Palmetto Expressway & I-75	SR 821 / HEFT	2.3								
92404	Miami-Dade Expressway Authority		MDX project includes only ROW and construction of piers in critical areas. Balance of scope is deferred.								

DRAFT

MIAMI-DADE TRANSPORTATION PLANNING ORGANIZATION
FY 2022-2026 TRANSPORTATION IMPROVEMENT PROGRAM
FUNDED TRANSPORTATION PROJECTS WITHIN 1/2 MILE VICINITY OF SMART CORRIDOR

Stategic Miami Area Rapid Transit (SMART) Plan

f2 - Beach Express Central (BERT)

Type of Project: ***Expressway***

TPO Project No.	Facility/Project Name			Type of Work	Proposed Funding ($000s)						TIP Page Ref
	From/Location	To/Location	Length (Miles)		2021 - 2022	2022 - 2023	2023 - 2024	2024 - 2025	2025 - 2026	***5-YEAR TOTAL***	
Agency Project No.	Responsible Agency		Project Comments								
XA83611	SR 836 / Dolphin Expressway & I-95			Double-decking, Widening and Operational Improvements	59,151	28,848	7,620	0	0	***95,619***	A3-1
	SR 836 & NW 17 Ave	I-95	2.0								
83611	Miami-Dade Expressway Authority		Project on LRTP - Page 6-12								

DRAFT

Transportation Improvement Program (TIP)

Part Two: 5-Year Project Listing

Secondary Gas Tax Program

MIAMI INTERNATIONAL AIRPORT

FLORIDA'S TURNPIKE

PORTMIAMI

MDX MIAMI-DADE EXPRESSWAY AUTHORITY

FDOT

Private Sector

RTA SOUTH FLORIDA REGIONAL TRANSPORTATION AUTHORITY

MIAMI-DADE COUNTY

TPO Miami-Dade Transportation Planning Organization

DRAFT

Fiscal Years 2021/2022 to 2025/2026
Transportation Improvement Program (TIP)

Secondary Gas Tax

Miami-Dade County Department of Transportation and Public Works (DTPW)

DRAFT

The program includes continuing projects that have fund allocations yearly.

Continuing Program Projects

- Bridge Repair and Painting
- Guardrail Safety Improvements
- Railroad Crossing Improvements
- Street Lighting Maintenance
- Special Taxing District
- Pavement Markings Crew
- Capitalization of Traffic Signals and Signs Crew
- ADA Hotline Projects
- Secondary Gas-Road and Bridge Maintenance
- Beautification Improvements
- Pavement Markings Contract
- Maintenance of Roads and Bridges
- Traffic Control Devices (Equipment/Materials)
- Local Grant Match for TPO
- Traffic Signal Materials
- Road and Bridge Emergency Bridge Repairs/Improvements/Painting
- Right-of-Way Title Plant Rental

MIAMI-DADE TRANSPORTATION PLANNING ORGANIZATION

TRANSPORTATION IMPROVEMENT PROGRAM

SECONDARY GAS TAX - (SGT)

TPO Project No	Facility/Project Name	Bicycle Accom	Type of Work			
	From/Location To/Location	Length (miles)	Remarks	Project Cost ($000s)	Prior Years' Funding ($000s)	
Agency Project No	Detailed Project Description		LRTP Ref			

							Funding (in $000s)				
PW000015	Bridge Repair and Painting						Proposed		Tentative 3-Year Program		
		0.0									
15	Various locations. County maintained bridges.		06-09			Activity /Phase	2021 - 2022	2022 - 2023	2023 - 2024	2024 - 2025	2025 - 2026
						BRIDGE	449	449	449	449	449

							Funding (in $000s)				
PW000017	Beautification Improvements						Proposed		Tentative 3-Year Program		
		0.0									
17	RAAM and Tree Health - Landscape and maintain medians on various roadways.		06-09			Activity /Phase	2021 - 2022	2022 - 2023	2023 - 2024	2024 - 2025	2025 - 2026
						MAINTENANCE	4,016	4,016	4,016	4,016	4,016

							Funding (in $000s)				
PW000019	Guardrail Safety Improvements						Proposed		Tentative 3-Year Program		
		0.0									
19	Various locations.		06-09			Activity /Phase	2021 - 2022	2022 - 2023	2023 - 2024	2024 - 2025	2025 - 2026
						MAINTENANCE	300	300	300	300	300

							Funding (in $000s)				
PW000021	Pavement Markings Contract						Proposed		Tentative 3-Year Program		
		0.0									
21	Various locations.		06-09			Activity /Phase	2021 - 2022	2022 - 2023	2023 - 2024	2024 - 2025	2025 - 2026
						MAINTENANCE	542	542	542	542	542

Note: Totals reflect expenditures based on latest budgetary information of anticipated revenues, and may differ from actual amounts received.

DRAFT

MIAMI-DADE TRANSPORTATION PLANNING ORGANIZATION

TRANSPORTATION IMPROVEMENT PROGRAM

SECONDARY GAS TAX - (SGT)

TPO Project No	Facility/Project Name	Bicycle Accom	Type of Work			
	From/Location To/Location	Length (miles)	Remarks	Project Cost ($000s)	Prior Years' Funding ($000s)	
Agency Project No	Detailed Project Description		LRTP Ref			

PW000022	Railroad Crossing Improvements						Funding (in $000s)				
		0.0					Proposed		Tentative 3-Year Program		
22	Various locations.		06-09			Activity /Phase	2021 - 2022	2022 - 2023	2023 - 2024	2024 - 2025	2025 - 2026
						RAILROAD	550	550	550	550	550

PW000023	Maintenance of Roads and Bridges						Funding (in $000s)				
		0.0					Proposed		Tentative 3-Year Program		
23	Road and bridge maintenance.		06-09			Activity /Phase	2021 - 2022	2022 - 2023	2023 - 2024	2024 - 2025	2025 - 2026
						OTHER	500	500	500	500	500

PW000029	Street Lighting Maintenance						Funding (in $000s)				
		0.0					Proposed		Tentative 3-Year Program		
29	SGT support to Street Lighting Maintenance is $685,000/yr.		06-09			Activity /Phase	2021 - 2022	2022 - 2023	2023 - 2024	2024 - 2025	2025 - 2026
						MAINTENANCE	685	685	685	685	685

PW000102	Traffic Control Devices (Equip.& Mat.)						Funding (in $000s)				
		0.0					Proposed		Tentative 3-Year Program		
102	Replace existing control devices and provide signals and signs equipment.		06-09			Activity /Phase	2021 - 2022	2022 - 2023	2023 - 2024	2024 - 2025	2025 - 2026
						CONSTRUCTION	750	750	750	750	750

Note: Totals reflect expenditures based on latest budgetary information of anticipated revenues, and may differ from actual amounts received.

DRAFT

MIAMI-DADE TRANSPORTATION PLANNING ORGANIZATION
TRANSPORTATION IMPROVEMENT PROGRAM
SECONDARY GAS TAX - (SGT)

TPO Project No	Facility/Project Name	Bicycle Accom	Type of Work			
	From/Location To/Location	Length (miles)	Remarks	Project Cost ($000s)	Prior Years' Funding ($000s)	
Agency Project No	Detailed Project Description		LRTP Ref			

							Funding (in $000s)				
PW000104	Special Taxing District						Proposed		Tentative 3-Year Program		
		0.0									
104	Landscaping and maintenance.		06-09			Activity /Phase	2021 - 2022	2022 - 2023	2023 - 2024	2024 - 2025	2025 - 2026
						MAINTENANCE	514	514	514	514	514

							Funding (in $000s)				
PW000106	Local Grant Match for TPO						Proposed		Tentative 3-Year Program		
		0.0									
106			06-09			Activity /Phase	2021 - 2022	2022 - 2023	2023 - 2024	2024 - 2025	2025 - 2026
						OTHER	797	797	797	797	797

							Funding (in $000s)				
PW000107	Pavement Markings Crew						Proposed		Tentative 3-Year Program		
		0.0									
107			06-09			Activity /Phase	2021 - 2022	2022 - 2023	2023 - 2024	2024 - 2025	2025 - 2026
						MAINTENANCE	600	600	600	600	600

							Funding (in $000s)				
PW000110	Traffic Signal Materials						Proposed		Tentative 3-Year Program		
		0.0									
110			06-09			Activity /Phase	2021 - 2022	2022 - 2023	2023 - 2024	2024 - 2025	2025 - 2026
						MAINTENANCE	1,600	1,600	1,600	1,600	1,600

Note: Totals reflect expenditures based on latest budgetary information of anticipated revenues, and may differ from actual amounts received.

DRAFT

MIAMI-DADE TRANSPORTATION PLANNING ORGANIZATION
TRANSPORTATION IMPROVEMENT PROGRAM
SECONDARY GAS TAX - (SGT)

TPO Project No	Facility/Project Name	Bicycle Accom	Type of Work			
	From/Location To/Location	Length (miles)	Remarks	Project Cost ($000s)	Prior Years' Funding ($000s)	
Agency Project No	Detailed Project Description		LRTP Ref			

							Funding (in $000s)				
PW000111	Capitalization of Traffic Signals & Signs Crew						Proposed		Tentative 3-Year Program		
		0.0									
111			06-09			Activity /Phase	2021 - 2022	2022 - 2023	2023 - 2024	2024 - 2025	2025 - 2026
						MAINTENANCE	4,993	4,993	4,993	4,993	4,993

							Funding (in $000s)				
PW000113	Road & Bridge Emergency Bridge Repairs / Imprv. / Painting						Proposed		Tentative 3-Year Program		
		0.0									
113			06-09			Activity /Phase	2021 - 2022	2022 - 2023	2023 - 2024	2024 - 2025	2025 - 2026
						MAINTENANCE	300	300	300	300	300

							Funding (in $000s)				
PW000114	ADA Hotline Projects						Proposed		Tentative 3-Year Program		
		0.0									
114			06-09			Activity /Phase	2021 - 2022	2022 - 2023	2023 - 2024	2024 - 2025	2025 - 2026
						PLANNING, ENGINEERING & CONSTRUCTION	500	500	500	500	500

							Funding (in $000s)				
PW000116	Right-of-Way Title Plant Rental						Proposed		Tentative 3-Year Program		
		0.0									
000116			06-09			Activity /Phase	2021 - 2022	2022 - 2023	2023 - 2024	2024 - 2025	2025 - 2026
						OTHER	55	55	55	55	55

Note: Totals reflect expenditures based on latest budgetary information of anticipated revenues, and may differ from actual amounts received.

DRAFT

MIAMI-DADE TRANSPORTATION PLANNING ORGANIZATION
TRANSPORTATION IMPROVEMENT PROGRAM
SECONDARY GAS TAX - (SGT)

TPO Project No	Facility/Project Name	Bicycle Accom	Type of Work			
	From/Location To/Location	Length (miles)	Remarks	Project Cost ($000s)	Prior Years' Funding ($000s)	
Agency Project No	Detailed Project Description		LRTP Ref			

PW000117	Secondary Gas-Road and Bridge Maintenance						Funding (in $000s)				
		0.0					Proposed		Tentative 3-Year Program		
000117			06-09			Activity /Phase	2021 - 2022	2022 - 2023	2023 - 2024	2024 - 2025	2025 - 2026
						OTHER	2,648	2,648	2,648	2,648	2,648

PW000118	Flagler Street Reconstruction		Roadway reconstruction				Funding (in $000s)				
		0.0	Prior Years' Funding as follows: $2,085,000 for PE/CST.				Proposed		Tentative 3-Year Program		
000118	Roadway reconstruction		06-09	**4,170**	**2,085**	Activity /Phase	2021 - 2022	2022 - 2023	2023 - 2024	2024 - 2025	2025 - 2026
						PLANNING, ENGINEERING & CONSTRUCTION	2,085	0	0	0	0

Yearly Totals	21,884	19,799	19,799	19,799	19,799
5 Year TIP Total					*101,080*

Note: Totals reflect expenditures based on latest budgetary information of anticipated revenues, and may differ from actual amounts received.

DRAFT

Transportation Improvement Program (TIP)

Part Two: 5-Year Project Listing

Road Impact Fee

MIAMI INTERNATIONAL AIRPORT

FLORIDA'S TURNPIKE

PORTMIAMI

MDX MIAMI-DADE EXPRESSWAY AUTHORITY

FDOT

Private Sector

RTA SOUTH FLORIDA REGIONAL TRANSPORTATION AUTHORITY

MIAMI-DADE COUNTY

TPO Miami-Dade Transportation Planning Organization

DRAFT

Fiscal Years 2021/2022 to 2025/2026
Transportation Improvement Program (TIP)

Road Impact Fee

Miami-Dade County Department of Transportation and Public Works (DTPW)

DRAFT

On December 6, 1988, the Board of County Commissioners adopted Dade County Road Impact Fee Ordinance No. 88-112, which provides for the fair share assessment of road impact fees on new building construction in Miami-Dade County, including municipalities. The County has been divided into nine road impact fee benefit districts. Fees collected within each district will be expended for roadway capacity improvements within each district.

Each district program includes the following categories:

Road and Bridge Projects

Capacity improvements along arterials and collectors.

Continuing Program Projects

Resurfacing
Paving, widening, drainage, striping

T.O.P.I.C.S.
(Traffic Operations Projects to Increase Capacity and Safety) Intersection Improvements

Traffic Control Devices
Signalization

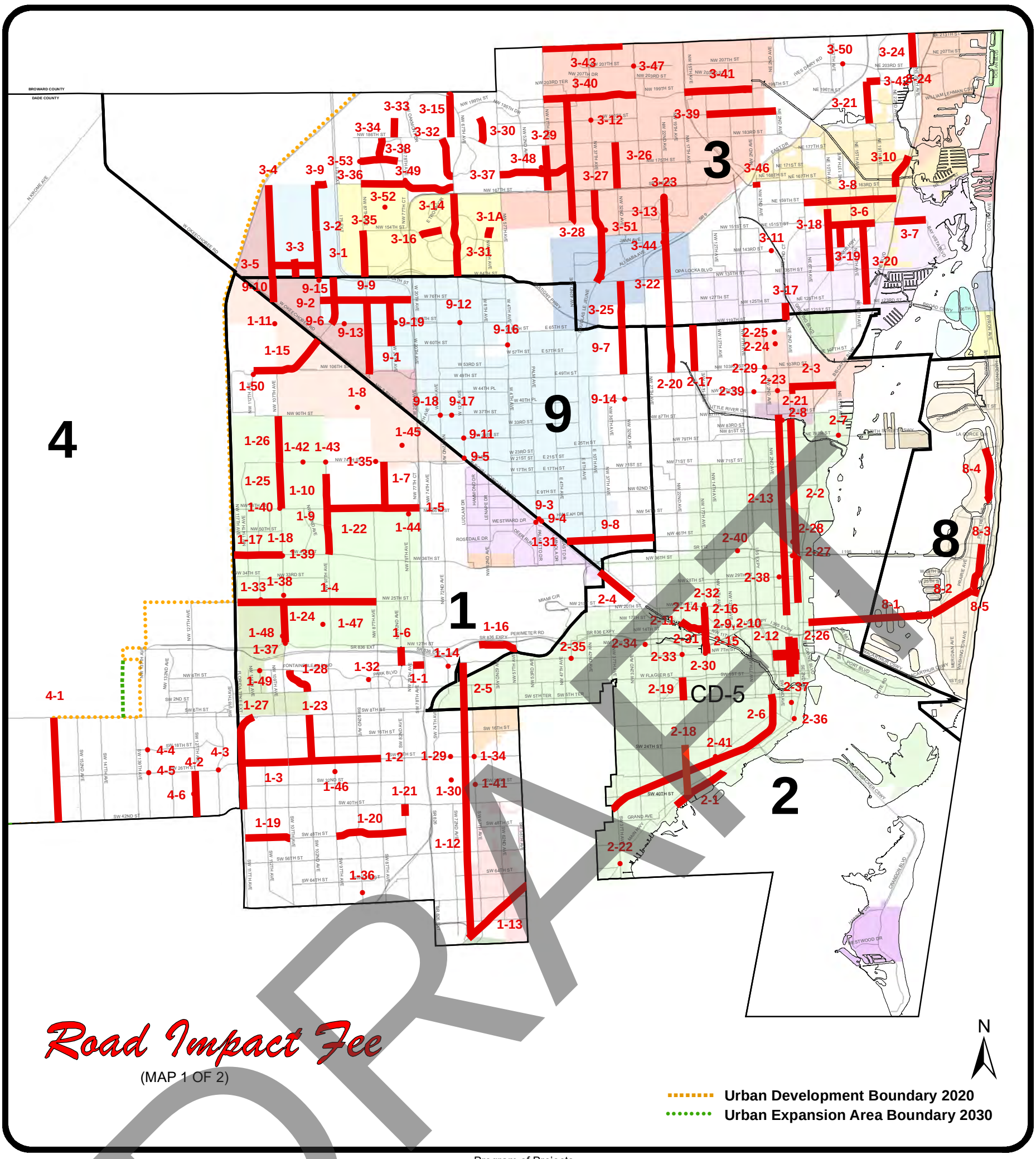

Program of Projects

RIF District 1

1-1. NW 7th Street from NW 79th Avenue to NW 76th Avenue
1-2. SW 24th Street from SW 107th Avenue to SW 87th Avenue
1-3. SW 24th Avenue from SW 117th Avenue to SW 107th Avenue
1-4. NW 25th Street from NW 117th Avenue to NW 87th Avenue
1-5. NW 58th Street from NW 97th Avenue to SR 826
1-6. NW 82nd Avenue from NW 7th Street to NW 12th Street
1-7. NW 84th Avenue from NW 58 Street to NW 74 Street
1-8. NW 89th Avenue and NW 93rd Street
1-9. NW 97th Avenue from NW 52nd Street to NW 58th Street
1-10. NW 97th Avenue from NW 58th Street to NW 70th Street
1-11. NW 107th Avenue and NW 122nd Street
1-12. Ludlam Bikepath
1-13. Underline
1-14. NW 7th Street over FEC at NW 72nd Avenue
1-15. Beacon Station Boulevard / NW 116 Way from NW 112th Avenue to South River Drive
1-16. Blue Lagoon Drive from NW 65th Avenue to NW 57th Avenue
1-17. NW 41st Street from HEFT to NW 114th Avenue
1-18. NW 41st Street from NW 114th Avenue to NW 107th Avenue
1-19. SW 47th Terrace from SW 117th Avenue to SW 107th Avenue
1-20. SW 48th Street from SW 97th Avenue to SW 82nd Avenue
1-21. SW 82nd Avenue from SW 40th Street and SW 43rd Terrace
1-22. NW 97th Avenue from NW 36th Street to NW 58th Street
1-23. SW 102nd Avenue from SW 24th Street to SW 8th Street
1-24. NW 107th Avenue from NW 12th Street to NW 25th Street
1-25. NW 107th Avenue from NW 58th Street to NW 74th Street
1-26. NW 107th Avenue from NW 74th Street to NW 90th Street
1-27. SW 117th Avenue from SW 40th Street to SW 8th Street
1-28. W 102nd Avenue from W Flagler Street to Fontainebleau Boulevard
1-29. SW 24th Street and SW 72nd Avenue (R/R Crossing)
1-30. Waterway Drive and SW 72nd Avenue (R/R Crossing)
1-31. Curtiss Parkway Circle
1-32. Fontainebleau Boulevard and Park Drive
1-33. NW 25th Street and NW 112th Avenue
1-34. SW 67th Avenue and Coral Way
1-35. NW 87th Avenue and NW 74th Street
1-36. SW 92nd Avenue and SW 68th Street
1-37. NW 107th Avenue and NW 12th Street
1-38. NW 107th Avenue and NW 27th Street
1-39. NW 107th Avenue and NW 41st Street
1-40. NW 107th Avenue and NW 58th Street
1-41. SW 67th Avenue and SW 33rd Street
1-42. NW 74th Street and NW 102nd Avenue
1-43. NW 74th Street and NW 97th Avenue
1-44. NW 79th Avenue and NW 56th Street
1-45. NW 80th Street and NW 79th Place
1-46. SW 97th Avenue and SW 28th Street
1-47. NW 98th Court and NW 17th Street
1-48. NW 107th Avenue and NW 14th Street
1-49. NW 112th Avenue and NW 7th Street
1-50. NW 112th Avenue and NW 105th Street

RIF District 2

2-1. South Bayshore Drive from Darwin Street to Mercy Way
2-2. NE 2nd Avenue from NE 20th Avenue to West Little River Canal
2-3. NE 96th Street from NE 2nd Avenue to NE 10th Avenue
2-4. NW South River Drive from NW 38th Avenue to SW 32nd Avenue
2-5. Ludlam Bikepath
2-6. Underline
2-7. NE 10th Avenue North of 79th Street
2-8. N Miami Avenue and Little River Canal
2-9. NW 17th Avenue and Miami River
2-10. NW 17th Avenue and Miami River
2-11. NW 22nd Avenue and Miami River
2-12. Downtown Miami (Micromobility Network)
2-13. N Miami Avenue from N 17th Street to N 87 Street
2-14. NW North River Drive from NW 17th Avenue to Flyover Lane/NW 22 Avenue
2-15. NW 17th Avenue from NW 7th Street to Miami Avenue Bridge
2-16. NW 17th Avenue from Miami River Bridge to NW 20th Street
2-17. NW 17th Avenue from NW 103rd Street to NW 119th Street
2-18. SW 22nd Avenue US-1 to Coral Way
2-19. SW 22nd Avenue from SW 8th Street to Flagler Street
2-20. NW 22nd Avenue from NW 103rd Street to NW 119th Street
2-21. N 95th Street from NW 3rd Avenue to NE 2nd Avenue
2-22. Douglas Road and Ingraham Highway
2-23. N Miami Avenue and N 95 Street
2-24. N Miami Avenue and N 111 Street
2-25. N Miami Avenue and N 115 Street
2-26. NE 1st Avenue and NE 6th Street
2-27. NE 2nd Avenue and NE 36th Street
2-28. NE 2nd Avenue and NE 42nd Street
2-29. NW 2nd Avenue and NW 103rd Street
2-30. NW 17th Avenue and NW 7th Street
2-31. NW 17th Avenue and NW South River Drive
2-32. NW 17th Avenue and NW 20th Street
2-33. NW 22nd Avenue and NW 7th Street
2-34. NW 30th Avenue and NW 11th Street
2-35. NW 45th Avenue and NW 7th Street
2-36. Brickell Avenue and SE 14th Terrace
2-37. S Miami Avenue and S 10th Street
2-38. NW 1 Avenue and NW 29th Street
2-39. NW 5th Avenue and NW 95th Street
2-40. NW 10th Avenue and NW 39th Street
2-41. US-1 and SW 16th Avenue

RIF District 3

3-1A. NW 59th Avenue from NW 151st Street to C-8 Canal
3-1. NW 97th Avenue from NW 138th Street to NW 154th Street
3-2. NW 97th Avenue from NW 154th Street to NW 170th Street
3-3. NW 102nd Avenue from NW 138th Street to NW 145th Place
3-4. NW 107th Avenue from NW 138th Street to NW 170th Street
3-5. NW 142nd Street from NW 107th Avenue to NW 97th Avenue
3-6. NE 151st Street from NE 10th Avenue to W Dixie Highway
3-7. NE 151st Street from Biscayne Boulevard to Bay Vista Boulevard
3-8. NE 159th Street from NE 6th Avenue to W Dixie Highway
3-9. NW 170th Street from NW 97th Avenue to NW 95th Avenue
3-10. West Dixie Highway from NE 163rd Street to NE 175th Street
3-11. N Miami Avenue North of NW 143rd Street
3-12. NW 191st Street West of NW 37th Avenue
3-13. NW 22nd Avenue and C8 Canal
3-14. NW 67th Avenue and C8 Canal
3-15. Bob-O-Link Drive from NW 186th Street to N August Drive
3-16. Fairway Drive from Miami Lake Drive to Miami Lakeway North
3-17. NE 2nd Avenue from NE 119th Street to NE 135th Street
3-18. NE 10th Avenue from NE 135th Street to NE 156th Terrace
3-19. NE 12th Avenue from NE 143rd Street to NE 149th Street
3-20. NE 16th Avenue from NE 135th Street to NE 151st Street
3-21. NE 18th Avenue from NE 185th Street to NE 199th Street
3-22. NW 22nd Avenue from NW 119th Street to NW 151st Street
3-23. NW 22nd Avenue from NW 151st Street to NW 163rd Street
3-24. NE 26th Avenue from NE 203rd Street to NE 215th Street
3-25. NW 32nd Avenue from NW 119th Street to NW 135th Street
3-26. NW 32nd Avenue from NW 167th Street to NW 183rd Street
3-27. NW 37th Avenue from NW 135th Street to NW 167th Street
3-28. NW 42nd Avenue from NW 156th Street to NW 199th Street
3-29. NW 47th Avenue from NW 167th Street to NW 183rd Street
3-30. NW 62nd Avenue from NW Miami Gardens Drive to NW 194th Street
3-31. NW 67th Avenue from NW 138th Street to SR 826
3-32. NW 68th Avenue from NW 67th Avenue to NW 186th Street
3-33. NW 79th Avenue from NW 186th Street to NW 194th Street
3-34. NW 82ND Avenue from NW 178th Street to NW 186th Street
3-35. NW 87th Avenue from NW 138th Street to NW 154th Street
3-36. NW 170th Street/NW 169th Street from NW 87th Avenue to NW 67th Avenue
3-37. NW 173rd Drive from NW 57th Avenue to NW 42nd Avenue
3-38. NW 178th Street from NW 87th Avenue to NW 78th Place
3-39. NW 191st Street from NW 12th Avenue to NE 2nd Avenue
3-40. NW 199th Street from NW 47th Avenue to NW 27th Avenue
3-41. NW 199th Street from NW 17th Avenue to NW 2nd Avenue
3-42. NE 199th Street from NE 18th Avenue to Highland Lakes Boulevard
3-43. NW 215th Street from NW 29th Avenue to NW 47th Avenue
3-44. NW 22nd Avenue and Ali Baba Avenue (R/R Crossing)
3-45. Ali Baba Avenue/Veterans Way and NW 42nd Avenue/NW 37th Avenue Connector
3-46. NW 2nd Avenue from NW 165th Street to NW 167th Street
3-47. NW 27th Avenue and NW 207th Street
3-48. NW 47th Avenue and NW 173rd Drive
3-49. NW 78th Avenue and NW 170 Street
3-50. NE 14th Avenue and Ives Dairy Road
3-51. NW 37th Avenue and NW 153rd Street
3-52. NW 82nd Avenue and NW 162nd Street
3-53. NW 87th Avenue and NW 178th Street

RIF District 4

4-1. SW 157th Avenue from SW 42nd Street to SW 8th Street
4-2. SW 127th Avenue from SW 42nd Street to Coral Way
4-3. SW 122nd Avenue and SW 26th Street
4-4. SW 137th Avenue and SW 18th Street
4-5. SW 137th Avenue and SW 26th Street
4-6. SW 127th Avenue and SW 34th Street

RIF District 8

8-1. Venetian Causeway Bridge
8-2. Dade Boulevard from Purdy Avenue to Pine Tree Drive
8-3. Pine Tree Drive from 23rd Street to 41st Street
8-4. Pine Tree Drive from 51st Street to 63rd Street
8-5. 23rd Street/Road from Date Boulevard to Collins Avenue/A1A

RIF District 9

9-1. W 24th Avenue from W 60th Street to W 76th Street
9-2. W 76th Street from W 36th Avenue to W 20th Avenue
9-3. Curtiss Parkway over Miami Canal
9-4. South Hook Square over Miami Canal
9-5. NW 74th Street over Miami Canal
9-6. Hialeah Gardens Boulevard from NW 122nd Street to NW 138th Street
9-7. NW 32nd Avenue from NW 103rd Street to NW 119th Street
9-8. NW 46th Street from Okeechobee Road to NW 27th Avenue
9-9. NW 87th Avenue from NW 103rd Street to NW 138th Street
9-10. NW 107th Avenue from Okeechobee Road to NW 138th Street
9-11. W 12th Avenue and W 29th Street
9-12. W 12th Avenue and W 68th Street
9-13. W 32nd Avenue and W 68th Street
9-14. NW 32nd Avenue and NW 95th Street
9-15. NW 97th Avenue and NW 138th Street
9-16. W 4th Avenue and W 60th Street
9-17. W 14th Avenue and W 37th Street
9-18. W 16th Avenue and W 37th Street
9-19. W 24th Avenue and W 68th Street

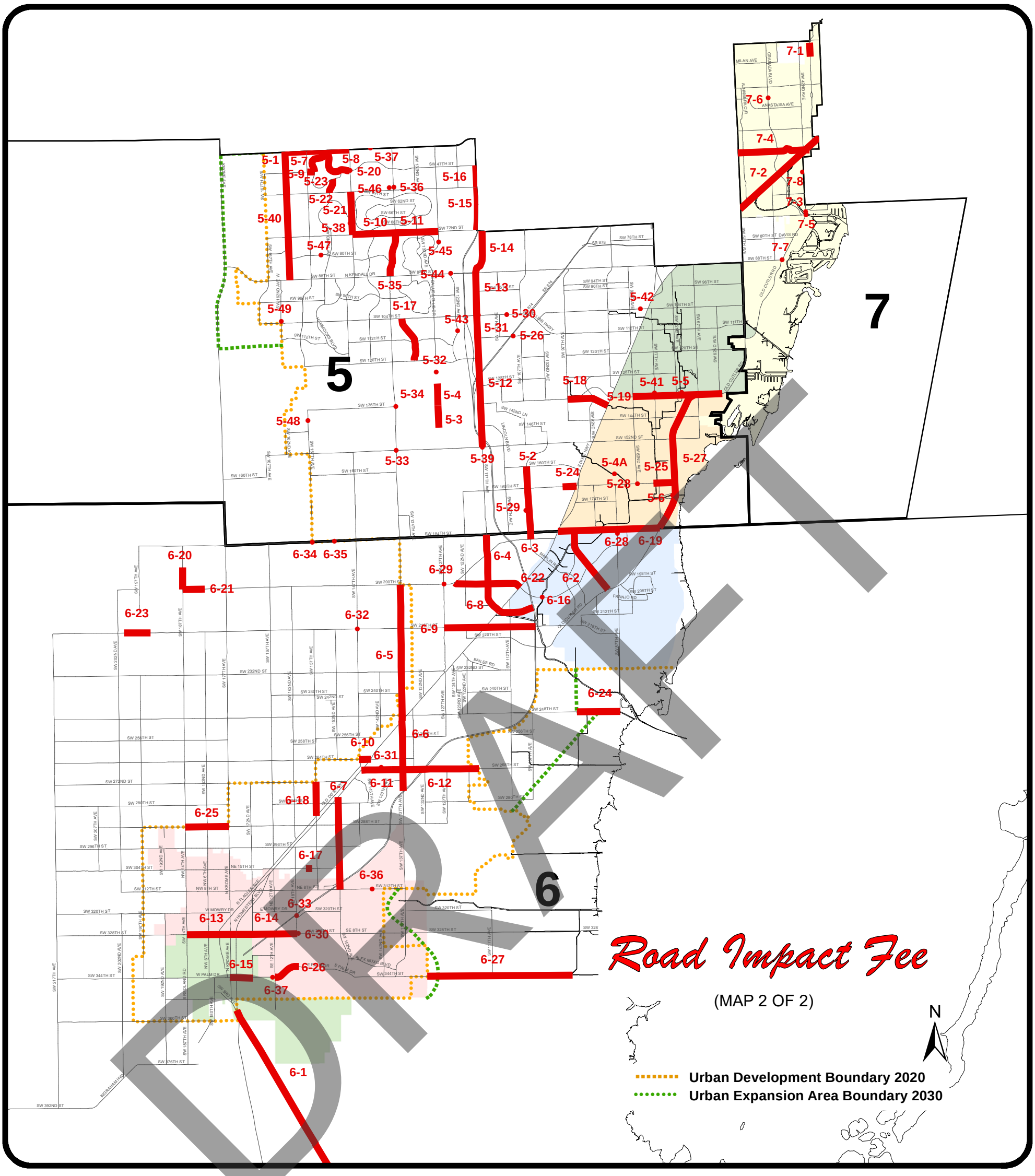

Program of Projects

RIF District 5

5-1. SW 42nd Street from SW 162nd Avenue to SW 157th Avenue
5-2. SW 107th Avenue from Quail Roost Drive to SW 160th Street
5-3. SW 127th Avenue from SW 144th Street to SW 136th Street
5-4. SW 127th Avenue from SW 136th Street to SW 128th Street
5-4A. SW 87th Avenue over Canal C-100
5-5. SW 136th Street East of SW 72nd Avenue
5-6. Old Cutler Road and Cutler Canal C-100
5-7. N Meadow Lake Drive from SW 152nd Avenue to SW 47th Street
5-8. SW 42nd Street from SW 157th Avenue to SW 147th Avenue
5-9. SW 47th Street from SW 157th Avenue to N Meadow Lake Drive
5-10. SW 72nd Street from SW 147th Avenue to SW 137th Avenue
5-11. SW 72nd Street from SW 137th Avenue to SW 127th Avenue
5-12. SW 117th Avenue from SW 152nd Street to SW 104th Street
5-13. SW 117th Avenue from SW 104th Street to SW 88th Street
5-14. SW 117th Avenue from SW 88th Street to SW 72nd Street
5-15. SW 117th Avenue from SW 72nd Street to SW 56th Street
5-16. SW 117th Avenue from SW 56th Street to SW 47th Street
5-17. SW 134th Avenue/SW 132nd Avenue from SW 120th Street to SW 104th Street
5-18. SW 136th Street from SW 97th Avenue to US-1
5-19. SW 136th Street from SW 82nd Avenue to Old Cutler Road
5-20. SW 147th Avenue and SW 47th Street
5-21. SW 147th Avenue from SW 72nd Street to SW 56th Street
5-22. SW 152nd Avenue from SW 56th Street to E Meadow Lake Drive
5-23. SW 152nd Avenue/SW 47th Street from SW 42ND Street to SW 147th Avenue
5-24. SW 168th Street from SW 99th Court to US-1
5-25. SW 168th Street from SW 78th Avenue to Old Cutler Road
5-26. SW 112th Street West of SW 108th Court (R/R Crossing)
5-27. Old Cutler Road from SW 184th Street to SW 67th Avenue
5-28. SW 82nd Avenue and SW 168th Street
5-29. SW 107th Avenue and SW 176th Street
5-30. SW 109th Terrace and SW 104th Street
5-31. SW 117th Avenue and SW 104th Street
5-32. SW 127th Avenue and SW 124th Street
5-33. SW 137th Avenue and SW 152nd Street
5-34. SW 137th Avenue and SW 136th Street
5-35. SW 137th Avenue from SW 88th Street to SW 72nd Street
5-36. SW 137th Avenue and SW 56th Street
5-37. SW 142nd Avenue and SW 42nd Street
5-38. SW 147th Avenue and SW 67th Lane
5-39. SW 152nd Street and SW 117th Avenue
5-40. SW 162nd Avenue from SW 88th Street to SW 42nd Street
5-41. SW 77th Avenue and SW 136th Street
5-42. SW 104th Street and SW 79th Avenue
5-43. SW 122nd Avenue and SW 106th Street
5-44. SW 122nd Avenue and SW 88th Street
5-45. SW 127th Avenue and SW 76th Street
5-46. SW 138th Avenue and SW 56th Street
5-47. SW 154th Avenue and SW 80th Street
5-48. SW 157th Avenue and SW 140th Street
5-49. SW 162nd Avenue and SW 104th Street

RIF District 6

6-1. Card Sound Road from US-1 to Miami-Dade County Line
6-2. Franjo Road from Old Cutler Road to SW 184th Street
6-3. SW 107th Avenue from Quail Roost Drive to SW 160th Street
6-4. SW 117th Avenue from US-1 to SW 184th Street
6-5. SW 137th Avenue from US-1 to SW 200th Street
6-6. SW 137th Avenue from HEFT to US-1
6-7. SW 152nd Avenue from SW 312th Street to US-1
6-8. SW 200th Street from Quail Roost Drive to US-1
6-9. SW 216th Street from SW 127th Avenue to HEFT
6-10. SW 264th Street from SW 147th Avenue to US-1
6-11. SW 268th Street from SW 147th Avenue to SW 139th Avenue
6-12. SW 268th Street from SW 139th Avenue to SW 119th Avenue
6-13. SW 328th Street from SW 187th Avenue to US-1
6-14. SW 328th Street from US-1 to SW 162nd Avenue
6-15. SW 344th Street from US-1 to SW 172nd Avenue
6-16. Caribbean Boulevard Over C-1N Canal
6-17. SW 304th Street Bridge from SW 159th Avenue to SW 158th Avenue
6-18. SW 157th Avenue from US-1 to SW 272nd Street
6-19. SW 184th Street from US-1 to Old Cutler Road
6-20. SW 187th Avenue from SW 200th Street to SW 192nd Street
6-21. SW 200th Street from SW 187th Avenue to SW 182nd Avenue
6-22. SW 211th Street from US-1 to HEFT
6-23. SW 216th Street from SW 200th Avenue to SW 194th Avenue
6-24. SW 248th Street from SW 97th Avenue to SW 87th Avenue
6-25. SW 288th Street from SW 187th Avenue to SW 177th Avenue
6-26. SW 344th Street from SW 167th Avenue to SW 162nd Avenue
6-27. SW 344th Street from SW 132nd Avenue to SW 97th Avenue
6-28. SW 87th Avenue and SW 184th Street
6-29. SW 127th Avenue and SW 200th Street
6-30. SW 162nd Avenue and SW 328th Street
6-31. SW 142nd Avenue and SW 268th Street
6-32. SW 147th Avenue and SW 216th Street
6-33. SW 162nd Avenue and SW 320th Street
6-34. SW 184th Street and SW 157th Avenue
6-35. SW 184th Street and SW 152nd Avenue
6-36. SW 312th Street and Malibu Way
6-37. SW 344th Street and SE 13th Avenue

RIF District 7

7-1. Ponce de Leon Boulevard from Salamanca Avenue to Antiquera Avenue
7-2. Underline
7-3. SW 42nd Avenue and Coral Gables Canal
7-4. SW 48th Street from SW 57th Avenue to Lincoln Drive
7-5. Cocoplum Circle
7-6. De Soto Fountain
7-7. Old Cutler Road and SW 88th Street
7-8. Le Jeune Road and Poinciana Avenue

MIAMI-DADE TRANSPORTATION PLANNING ORGANIZATION
TRANSPORTATION IMPROVEMENT PROGRAM
ROAD IMPACT FEE (RIF)

Road Impact Fee District: **District 1** ***Municipalities:*** ***Doral / South Miami / West Miami / Sweetwater / Virginia Gardens / Miami Springs / Medley / Uninc. Miami-Dade Co.***

TPO Project No. / Agency Project No.	Facility/Project Name / From /Location	To /Location	Bicycle Accom / Length (miles)	Type of Work / Detailed Project Description / Status / Remarks	LRTP Ref	Project Cost ($000s)	Prior Years' Funding ($000s)	Activity /Phase	Funding (in $000s) Proposed 2021 - 2022	2022 - 2023	Tentative 3-Year Program 2023 - 2024	2024 - 2025	2025 - 2026
PW0001002	NW 7 Street			New 2 lanes									
	NW 79 Avenue	NW 76 Avenue	0.4										
0001002	New 2 lanes. Prior Years' Funding as follows: $378,000 for PE, $1,939,000 for CST.												
	Under construction				07-54	**$2,317**	**$2,317**						
PW0001116	SW 24 Street			Widen from 4 to 6 lanes									
	SW 107 Avenue	SW 87 Avenue	2.0										
0001116	Widen from 4 to 6 lanes. Prior Years' Funding as follows: $1,672,000 for PE.												
					07-48	**$16,485**	**$1,672**						

BOND - Capital Asset Acquisition Special Obligation Bonds
B.R. - Repayment of Capital Asset Acquisition Special Obligation Bonds
CIGP - County Incentive Grant Program
LRTP - Subject to Long Range Plan Amendment

PE Preliminary Engineering
CST Construction
CEI Construction Engineering Inspection
COMB Combined Funding in Prior Years

Totals reflect expenditures based on latest budgetary information of anticipated revenues, and may differ from actual amounts received.

DRAFT

MIAMI-DADE TRANSPORTATION PLANNING ORGANIZATION
TRANSPORTATION IMPROVEMENT PROGRAM
ROAD IMPACT FEE (RIF)

Road Impact Fee District: **District 1** ***Municipalities:*** ***Doral / South Miami / West Miami / Sweetwater / Virginia Gardens / Miami Springs / Medley / Uninc. Miami-Dade Co.***

TPO Project No. / Agency Project No.	Facility/Project Name / From /Location	To /Location	Bicycle Accom / Length (miles)	Type of Work / Detailed Project Description / Status / Remarks	LRTP Ref	Project Cost ($000s)	Prior Years' Funding ($000s)	Activity /Phase	Funding (in $000s) Proposed 2021 - 2022	2022 - 2023	Tentative 3-Year Program 2023 - 2024	2024 - 2025	2025 - 2026
PW0001117	SW 24 Street			Widen from 4 to 6 lanes									
	SW 117 Avenue	SW 107 Avenue	1.0										
0001117	Widen from 4 to 6 lanes. Prior Years' Funding as follows: $883,000 for PE.												
					07-48	**$8,711**	**$883**	Activity /Phase	2021 - 2022	2022 - 2023	2023 - 2024	2024 - 2025	2025 - 2026
PW0001070	NW 25 Street		Other	Widen from 4 to 6 lanes									
	NW 117 Avenue	NW 87 Avenue	3.0										
0001070	Widen from 4 to 6 lanes. Prior Years' Funding as follows: $5,036,000 for PE.												
	Under design				07-142	**$79,150**	**$5,036**	Activity /Phase	2021 - 2022	2022 - 2023	2023 - 2024	2024 - 2025	2025 - 2026
								CST	0	7,000	8,000	8,000	10,000

BOND - Capital Asset Acquisition Special Obligation Bonds
B.R. - Repayment of Capital Asset Acquisition Special Obligation Bonds
CIGP - County Incentive Grant Program
LRTP - Subject to Long Range Plan Amendment

PE Preliminary Engineering
CST Construction
CEI Construction Engineering Inspection
COMB Combined Funding in Prior Years

Totals reflect expenditures based on latest budgetary information of anticipated revenues, and may differ from actual amounts received.

DRAFT

MIAMI-DADE TRANSPORTATION PLANNING ORGANIZATION
TRANSPORTATION IMPROVEMENT PROGRAM
ROAD IMPACT FEE (RIF)

Road Impact Fee District: **District 1** ***Municipalities:*** ***Doral / South Miami / West Miami / Sweetwater / Virginia Gardens / Miami Springs / Medley / Uninc. Miami-Dade Co.***

TPO Project No. / Agency Project No.	Facility/Project Name / From /Location	To /Location	Bicycle Accom / Length (miles)	Type of Work / Detailed Project Description / Status	Remarks	LRTP Ref	Project Cost ($000s)	Prior Years' Funding ($000s)	Activity /Phase	Funding (in $000s) Proposed 2021 - 2022	2022 - 2023	Tentative 3-Year Program 2023 - 2024	2024 - 2025	2025 - 2026
PW000744	NW 58 Street		Other	Road reconstruction										
	NW 97 Avenue	SR 826	2.0											
744	Road reconstruction. Prior Years' Funding as follows: $1,329,000 for PE, $11,884,000 for CST.													
	Under design					06-09	**$13,213**	**$13,213**	Activity /Phase	2021 - 2022	2022 - 2023	2023 - 2024	2024 - 2025	2025 - 2026
PW0001118	NW 82 Avenue			Widen from 2 to 3 lanes										
	NW 7 Street	NW 12 Street	0.4											
0001118	Widen from 2 to 3 lanes. Prior Years' Funding as follows: $93,000 for PE, $2,882,000 for CST.													
	Under construction					06-09	**$2,975**	**$2,975**	Activity /Phase	2021 - 2022	2022 - 2023	2023 - 2024	2024 - 2025	2025 - 2026

BOND - Capital Asset Acquisition Special Obligation Bonds
B.R. - Repayment of Capital Asset Acquisition Special Obligation Bonds
CIGP - County Incentive Grant Program
LRTP - Subject to Long Range Plan Amendment

PE Preliminary Engineering
CST Construction
CEI Construction Engineering Inspection
COMB Combined Funding in Prior Years

Totals reflect expenditures based on latest budgetary information of anticipated revenues, and may differ from actual amounts received.

DRAFT

MIAMI-DADE TRANSPORTATION PLANNING ORGANIZATION
TRANSPORTATION IMPROVEMENT PROGRAM
ROAD IMPACT FEE (RIF)

Road Impact Fee District: **District 1** ***Municipalities:*** ***Doral / South Miami / West Miami / Sweetwater / Virginia Gardens / Miami Springs / Medley / Uninc. Miami-Dade Co.***

TPO Project No. / Agency Project No.	Facility/Project Name / From /Location	To /Location	Bicycle Accom / Length (miles)	Type of Work / Detailed Project Description / Status / Remarks	LRTP Ref	Project Cost ($000s)	Prior Years' Funding ($000s)	Activity /Phase	Funding (in $000s) Proposed 2021 - 2022	2022 - 2023	Tentative 3-Year Program 2023 - 2024	2024 - 2025	2025 - 2026
PW0001169	NW 84 Avenue	NW 58 Street	NW 74 Street	1.0	Widen from 2 to 4 lanes								
0001169	Widen from 2 to 4 lanes. Prior Years' Funding as follows: $562,000 for PE, $7,033,000 for CST.				06-09	**$7,595**	**$7,595**						
PW000862	NW 89 Avenue and NW 93 Street			1.5	Widen to 3 lanes								
000862	Widen to 3 lanes. Prior Years' Funding as follows: $1,000,000 for CST.	Construction completed		Joint Participation Agreement with Town of Medley.	06-09	**$3,100**	**$1,000**						

BOND - Capital Asset Acquisition Special Obligation Bonds
B.R. - Repayment of Capital Asset Acquisition Special Obligation Bonds
CIGP - County Incentive Grant Program
LRTP - Subject to Long Range Plan Amendment

PE Preliminary Engineering
CST Construction
CEI Construction Engineering Inspection
COMB Combined Funding in Prior Years

Totals reflect expenditures based on latest budgetary information of anticipated revenues, and may differ from actual amounts received.

DRAFT

MIAMI-DADE TRANSPORTATION PLANNING ORGANIZATION
TRANSPORTATION IMPROVEMENT PROGRAM
ROAD IMPACT FEE (RIF)

Road Impact Fee District: **District 1** ***Municipalities:*** ***Doral / South Miami / West Miami / Sweetwater / Virginia Gardens / Miami Springs / Medley / Uninc. Miami-Dade Co.***

TPO Project No. / Agency Project No.	Facility/Project Name / From /Location	To /Location	Bicycle Accom / Length (miles)	Type of Work / Detailed Project Description / Status / Remarks	LRTP Ref	Project Cost ($000s)	Prior Years' Funding ($000s)	Activity /Phase	Funding (in $000s) Proposed 2021 - 2022	2022 - 2023	Tentative 3-Year Program 2023 - 2024	2024 - 2025	2025 - 2026
PW000860	NW 97 Avenue	NW 52 Street	Bike Lane / 0.4	Widen from 2 to 4 lanes									
000860	Widen from 2 to 4 lanes. Prior Years' Funding as follows: $411,000 for PE, $3,562,000 for CST.												
	Under design				07-46	**$3,973**	**$3,973**						
PW000751	NW 97 Avenue	NW 58 Street	Bike Lane / 0.8	Widen from 2 to 4 lanes									
751	Widen from 2 to 4 lanes. Prior Years' Funding as follows: $744,000 for PE, $5,932,000 for CST.												
	Under design				07-46	**$6,676**	**$6,676**						

BOND - Capital Asset Acquisition Special Obligation Bonds
B.R. - Repayment of Capital Asset Acquisition Special Obligation Bonds
CIGP - County Incentive Grant Program
LRTP - Subject to Long Range Plan Amendment

PE Preliminary Engineering
CST Construction
CEI Construction Engineering Inspection
COMB Combined Funding in Prior Years

Totals reflect expenditures based on latest budgetary information of anticipated revenues, and may differ from actual amounts received.

DRAFT

MIAMI-DADE TRANSPORTATION PLANNING ORGANIZATION
TRANSPORTATION IMPROVEMENT PROGRAM
ROAD IMPACT FEE (RIF)

Road Impact Fee District: **District 1** ***Municipalities:*** ***Doral / South Miami / West Miami / Sweetwater / Virginia Gardens / Miami Springs / Medley / Uninc. Miami-Dade Co.***

TPO Project No. / Agency Project No.	Facility/Project Name / From /Location / To /Location	Bicycle Accom / Length (miles)	Type of Work / Detailed Project Description / Status / Remarks	LRTP Ref	Project Cost ($000s)	Prior Years' Funding ($000s)	Activity /Phase	Funding (in $000s) Proposed 2021 - 2022	2022 - 2023	Tentative 3-Year Program 2023 - 2024	2024 - 2025	2025 - 2026
PW000651	NW 107 Avenue and NW 122 Street	0.0	New flyover ramp (2 lanes)									
651	New flyover ramp. Prior Years' Funding as follows: $983,003 for PE/ROW/CST.											
			Joint Participation Agreement with Town of Medley. Additional funding by others.	07-48	**$7,500**	**$983**						

TPO Project No. / Agency Project No.	Facility/Project Name / From /Location / To /Location	Bicycle Accom / Length (miles)	Type of Work / Detailed Project Description / Status / Remarks	LRTP Ref	Project Cost ($000s)	Prior Years' Funding ($000s)	Activity /Phase	Funding (in $000s) Proposed 2021 - 2022	2022 - 2023	Tentative 3-Year Program 2023 - 2024	2024 - 2025	2025 - 2026
PW000963	Ludlam Bikepath / Dadeland North / NW 7 Street	6.0	Bikepath									
000963	Bikepath. Prior Years' Funding as follows: $10,252,000 ROW; $12,248,000 for PE/CST.											
			Additional funding in RIF 2. Additional $4,359,000 in local capital asset bond funds and $70,800,000 in future financing (through 2027). See Appendix.	07-72	**$105,159**	**$22,500**						

BOND - Capital Asset Acquisition Special Obligation Bonds
B.R. - Repayment of Capital Asset Acquisition Special Obligation Bonds
CIGP - County Incentive Grant Program
LRTP - Subject to Long Range Plan Amendment

PE Preliminary Engineering
CST Construction
CEI Construction Engineering Inspection
COMB Combined Funding in Prior Years

Totals reflect expenditures based on latest budgetary information of anticipated revenues, and may differ from actual amounts received.

DRAFT

MIAMI-DADE TRANSPORTATION PLANNING ORGANIZATION

TRANSPORTATION IMPROVEMENT PROGRAM

ROAD IMPACT FEE (RIF)

Road Impact Fee District: **District 1** ***Municipalities:*** ***Doral / South Miami / West Miami / Sweetwater / Virginia Gardens / Miami Springs / Medley / Uninc. Miami-Dade Co.***

TPO Project No.	Facility/Project Name		Bicycle Accom	Type of Work		Project Cost ($000s)	Prior Years' Funding ($000s)	
	From /Location	To /Location	Length (miles)					
Agency Project No.	Detailed Project Description				LRTP Ref			
	Status		Remarks					

PW0001041	Underline			Pedestrian/bicycle improvements				Funding (in $000s)				
	Dadeland South	Miami River	9.6					Proposed		Tentative 3-Year Program		
0001041	Pedestrian bicycle improvements. Prior Years' Funding as follows: $15,500,000 for CST.											
	Under construction		Additional funding in RIF 2 and RIF 7. Additional funding by others.		07-72	**$120,450**	**$15,500**	Activity /Phase	2021 - 2022	2022 - 2023	2023 - 2024	2024 - 2025	2025 - 2026
							CST		3,000	3,000	3,000	2,524	0

PW0001177	NW 7 Street over FEC at NW 72 Avenue			Bridge rehabilitation (#874229)				Funding (in $000s)				
			0.0					Proposed		Tentative 3-Year Program		
0001177	Bridge rehabilitation. Prior Years' Funding as follows: $563,000 for PE, $1,677,000 for CST.											
			Subject to cost-benefit analysis.		06-09	**$2,240**	**$2,240**	Activity /Phase	2021 - 2022	2022 - 2023	2023 - 2024	2024 - 2025	2025 - 2026

BOND - Capital Asset Acquisition Special Obligation Bonds
B.R. - Repayment of Capital Asset Acquisition Special Obligation Bonds
CIGP - County Incentive Grant Program
LRTP - Subject to Long Range Plan Amendment

PE Preliminary Engineering
CST Construction
CEI Construction Engineering Inspection
COMB Combined Funding in Prior Years

Totals reflect expenditures based on latest budgetary information of anticipated revenues, and may differ from actual amounts received.

DRAFT

MIAMI-DADE TRANSPORTATION PLANNING ORGANIZATION
TRANSPORTATION IMPROVEMENT PROGRAM
ROAD IMPACT FEE (RIF)

Road Impact Fee District: **District 1** ***Municipalities:*** ***Doral / South Miami / West Miami / Sweetwater / Virginia Gardens / Miami Springs / Medley / Uninc. Miami-Dade Co.***

TPO Project No. / Agency Project No.	Facility/Project Name / From /Location	To /Location	Bicycle Accom / Length (miles)	Type of Work / Detailed Project Description / Status / Remarks	LRTP Ref	Project Cost ($000s)	Prior Years' Funding ($000s)	Activity /Phase	Funding (in $000s) Proposed 2021 - 2022	2022 - 2023	Tentative 3-Year Program 2023 - 2024	2024 - 2025	2025 - 2026
PW202101	Beacon Station Boulevard / NW 116 Way			Resurfacing									
	NW 112 Ave	S River Dr	1.7										
202101	Resurfacing. Prior Years' Funding as follows: $1,800,000 for CST.												
					06-09	**$1,800**	**$1,800**						

TPO Project No. / Agency Project No.	Facility/Project Name / From /Location	To /Location	Bicycle Accom / Length (miles)	Type of Work / Detailed Project Description / Status / Remarks	LRTP Ref	Project Cost ($000s)	Prior Years' Funding ($000s)	Activity /Phase	Funding (in $000s) Proposed 2021 - 2022	2022 - 2023	Tentative 3-Year Program 2023 - 2024	2024 - 2025	2025 - 2026
PW0001130	Blue Lagoon Drive			Resurfacing									
	NW 65 Avenue	NW 57 Avenue	0.8										
0001130	Resurfacing. Prior Years' Funding as follows: $580,000 for CST.												
	Construction completed				06-09	**$580**	**$580**						

BOND - Capital Asset Acquisition Special Obligation Bonds
B.R. - Repayment of Capital Asset Acquisition Special Obligation Bonds
CIGP - County Incentive Grant Program
LRTP - Subject to Long Range Plan Amendment

PE Preliminary Engineering
CST Construction
CEI Construction Engineering Inspection
COMB Combined Funding in Prior Years

Totals reflect expenditures based on latest budgetary information of anticipated revenues, and may differ from actual amounts received.

DRAFT

MIAMI-DADE TRANSPORTATION PLANNING ORGANIZATION
TRANSPORTATION IMPROVEMENT PROGRAM
ROAD IMPACT FEE (RIF)

Road Impact Fee District: **District 1** ***Municipalities:*** ***Doral / South Miami / West Miami / Sweetwater / Virginia Gardens / Miami Springs / Medley / Uninc. Miami-Dade Co.***

TPO Project No. / Agency Project No.	Facility/Project Name / From /Location	To /Location	Bicycle Accom / Length (miles)	Type of Work / Detailed Project Description / Status	Remarks	LRTP Ref	Project Cost ($000s)	Prior Years' Funding ($000s)	Activity /Phase	Funding (in $000s) Proposed 2021 - 2022	2022 - 2023	Tentative 3-Year Program 2023 - 2024	2024 - 2025	2025 - 2026
PW0001188	NW 41 Street			Resurfacing										
	HEFT	NW 114 Avenue	0.3											
0001188	Resurfacing. Prior Years' Funding as follows: $218,000 for CST.													
						06-09	$218	$218						

TPO Project No. / Agency Project No.	Facility/Project Name / From /Location	To /Location	Bicycle Accom / Length (miles)	Type of Work / Detailed Project Description / Status	Remarks	LRTP Ref	Project Cost ($000s)	Prior Years' Funding ($000s)	Activity /Phase	Funding (in $000s) Proposed 2021 - 2022	2022 - 2023	Tentative 3-Year Program 2023 - 2024	2024 - 2025	2025 - 2026
PW0001189	NW 41 Street			Resurfacing										
	NW 114 Avenue	NW 107 Avenue	0.8											
0001189	Resurfacing. Prior Years' Funding as follows: $653,000 for CST.													
						06-09	$653	$653						

BOND - Capital Asset Acquisition Special Obligation Bonds
B.R. - Repayment of Capital Asset Acquisition Special Obligation Bonds
CIGP - County Incentive Grant Program
LRTP - Subject to Long Range Plan Amendment

PE Preliminary Engineering
CST Construction
CEI Construction Engineering Inspection
COMB Combined Funding in Prior Years

Totals reflect expenditures based on latest budgetary information of anticipated revenues, and may differ from actual amounts received.

DRAFT

MIAMI-DADE TRANSPORTATION PLANNING ORGANIZATION
TRANSPORTATION IMPROVEMENT PROGRAM
ROAD IMPACT FEE (RIF)

Road Impact Fee District: **District 1** ***Municipalities:*** ***Doral / South Miami / West Miami / Sweetwater / Virginia Gardens / Miami Springs / Medley / Uninc. Miami-Dade Co.***

TPO Project No. / Agency Project No.	Facility/Project Name / From /Location	To /Location	Bicycle Accom / Length (miles)	Type of Work / Detailed Project Description / Status / Remarks	LRTP Ref	Project Cost ($000s)	Prior Years' Funding ($000s)	Activity /Phase	Funding (in $000s) Proposed 2021 - 2022	2022 - 2023	Tentative 3-Year Program 2023 - 2024	2024 - 2025	2025 - 2026
PW0001256	SW 47 Terrace	SW 117 Avenue	SW 107 Avenue	1.0	Resurfacing								
0001256	Resurfacing. Prior Years' Funding as follows: $189,000 for CST.				06-09	**$276**	**$189**	CST	87	0	0	0	0
PW0001258	SW 48 Street	SW 97 Avenue	SW 82 Avenue	1.5	Resurfacing								
0001258	Resurfacing. Prior Years' Funding as follows: $430,000 for CST.				06-09	**$430**	**$430**						

BOND - Capital Asset Acquisition Special Obligation Bonds
B.R. - Repayment of Capital Asset Acquisition Special Obligation Bonds
CIGP - County Incentive Grant Program
LRTP - Subject to Long Range Plan Amendment

PE Preliminary Engineering
CST Construction
CEI Construction Engineering Inspection
COMB Combined Funding in Prior Years

Totals reflect expenditures based on latest budgetary information of anticipated revenues, and may differ from actual amounts received.

DRAFT

MIAMI-DADE TRANSPORTATION PLANNING ORGANIZATION
TRANSPORTATION IMPROVEMENT PROGRAM
ROAD IMPACT FEE (RIF)

Road Impact Fee District: **District 1** ***Municipalities:*** ***Doral / South Miami / West Miami / Sweetwater / Virginia Gardens / Miami Springs / Medley / Uninc. Miami-Dade Co.***

TPO Project No. / Agency Project No.	Facility/Project Name / From /Location	To /Location	Bicycle Accom / Length (miles)	Type of Work / Detailed Project Description / Status	Remarks	LRTP Ref	Project Cost ($000s)	Prior Years' Funding ($000s)	Activity /Phase	Funding (in $000s) Proposed 2021 - 2022	2022 - 2023	Tentative 3-Year Program 2023 - 2024	2024 - 2025	2025 - 2026
PW0001121	SW 82 Avenue			Resurfacing										
	SW 40 Street	SW 43 Terrace	0.3											
0001121	Resurfacing. Prior Years' Funding as follows: $73,000 for CST.													
						06-09	$73	$73						
PW0001190	NW 97 Avenue			Resurfacing										
	NW 36 Street	NW 58 Street	1.0											
0001190	Resurfacing. Prior Years' Funding as follows: $272,000 for CST.													
						06-09	$272	$272						

BOND - Capital Asset Acquisition Special Obligation Bonds
B.R. - Repayment of Capital Asset Acquisition Special Obligation Bonds
CIGP - County Incentive Grant Program
LRTP - Subject to Long Range Plan Amendment

PE Preliminary Engineering
CST Construction
CEI Construction Engineering Inspection
COMB Combined Funding in Prior Years

Totals reflect expenditures based on latest budgetary information of anticipated revenues, and may differ from actual amounts received.

DRAFT

MIAMI-DADE TRANSPORTATION PLANNING ORGANIZATION
TRANSPORTATION IMPROVEMENT PROGRAM
ROAD IMPACT FEE (RIF)

Road Impact Fee District: **District 1** ***Municipalities:*** ***Doral / South Miami / West Miami / Sweetwater / Virginia Gardens / Miami Springs / Medley / Uninc. Miami-Dade Co.***

TPO Project No. / Agency Project No.	Facility/Project Name / From /Location	To /Location	Bicycle Accom / Length (miles)	Type of Work / Detailed Project Description / Status / Remarks	LRTP Ref	Project Cost ($000s)	Prior Years' Funding ($000s)	Activity /Phase	Funding (in $000s) Proposed 2021 - 2022	2022 - 2023	Tentative 3-Year Program 2023 - 2024	2024 - 2025	2025 - 2026
PW0001259	SW 102 Avenue	SW 24 Street	SW 8 Street	0.0	Resurfacing								
0001259	Resurfacing				06-09	$290	$290	CST	290	0	0	0	0
PW000851	NW 107 Avenue	NW 12 Street	NW 25 Street	0.9	Resurfacing								
000851	Resurfacing. Prior Years' Funding as follows: $895,000 for CST.				06-09	$895	$895	Activity /Phase	2021 - 2022	2022 - 2023	2023 - 2024	2024 - 2025	2025 - 2026

BOND - Capital Asset Acquisition Special Obligation Bonds
B.R. - Repayment of Capital Asset Acquisition Special Obligation Bonds
CIGP - County Incentive Grant Program
LRTP - Subject to Long Range Plan Amendment

PE Preliminary Engineering
CST Construction
CEI Construction Engineering Inspection
COMB Combined Funding in Prior Years

Totals reflect expenditures based on latest budgetary information of anticipated revenues, and may differ from actual amounts received.

DRAFT

MIAMI-DADE TRANSPORTATION PLANNING ORGANIZATION
TRANSPORTATION IMPROVEMENT PROGRAM
ROAD IMPACT FEE (RIF)

Road Impact Fee District: **District 1** ***Municipalities:*** ***Doral / South Miami / West Miami / Sweetwater / Virginia Gardens / Miami Springs / Medley / Uninc. Miami-Dade Co.***

TPO Project No. / Agency Project No.	Facility/Project Name / From /Location	To /Location	Bicycle Accom / Length (miles)	Type of Work / Detailed Project Description / Status	Remarks	LRTP Ref	Project Cost ($000s)	Prior Years' Funding ($000s)	Activity /Phase	Funding (in $000s) Proposed 2021 - 2022	2022 - 2023	Tentative 3-Year Program 2023 - 2024	2024 - 2025	2025 - 2026
PW0001191	NW 107 Avenue	NW 58 Street	NW 74 Street	1.0	Resurfacing									
0001191	Resurfacing. Prior Years' Funding as follows: $580,000 for CST.					06-09	$580	$580						
PW0001192	NW 107 Avenue	NW 74 Street	NW 90 Street	1.0	Resurfacing									
0001192	Resurfacing. Prior Years' Funding as follows: $593,000 for CST.					06-09	$593	$593						

BOND - Capital Asset Acquisition Special Obligation Bonds
B.R. - Repayment of Capital Asset Acquisition Special Obligation Bonds
CIGP - County Incentive Grant Program
LRTP - Subject to Long Range Plan Amendment

PE Preliminary Engineering
CST Construction
CEI Construction Engineering Inspection
COMB Combined Funding in Prior Years

Totals reflect expenditures based on latest budgetary information of anticipated revenues, and may differ from actual amounts received.

DRAFT

MIAMI-DADE TRANSPORTATION PLANNING ORGANIZATION
TRANSPORTATION IMPROVEMENT PROGRAM
ROAD IMPACT FEE (RIF)

Road Impact Fee District: **District 1** ***Municipalities:*** ***Doral / South Miami / West Miami / Sweetwater / Virginia Gardens / Miami Springs / Medley / Uninc. Miami-Dade Co.***

TPO Project No. / Agency Project No.	Facility/Project Name / From /Location	To /Location	Bicycle Accom / Length (miles)	Type of Work / Detailed Project Description / Status	Remarks	LRTP Ref	Project Cost ($000s)	Prior Years' Funding ($000s)	Activity /Phase	Funding (in $000s) Proposed 2021 - 2022	2022 - 2023	Tentative 3-Year Program 2023 - 2024	2024 - 2025	2025 - 2026
PW000977	SW 117 Avenue			Resurfacing										
	SW 40 Street	SW 8 Street	2.0											
000977	Resurfacing. Prior Years' Funding as follows: $780,000 for CST.													
	Construction completed					06-09	$780	$780						
PW0001123	W 102 Avenue			Resurfacing										
	W Flagler Street	Fontainebleau Boulevard	0.7											
0001123	Resurfacing. Prior Years' Funding as follows: $541,000 for CST.													
	Construction completed					06-09	$541	$541						

BOND - Capital Asset Acquisition Special Obligation Bonds
B.R. - Repayment of Capital Asset Acquisition Special Obligation Bonds
CIGP - County Incentive Grant Program
LRTP - Subject to Long Range Plan Amendment

PE Preliminary Engineering
CST Construction
CEI Construction Engineering Inspection
COMB Combined Funding in Prior Years

Totals reflect expenditures based on latest budgetary information of anticipated revenues, and may differ from actual amounts received.

DRAFT

MIAMI-DADE TRANSPORTATION PLANNING ORGANIZATION
TRANSPORTATION IMPROVEMENT PROGRAM
ROAD IMPACT FEE (RIF)

Road Impact Fee District: **District 1** ***Municipalities:*** ***Doral / South Miami / West Miami / Sweetwater / Virginia Gardens / Miami Springs / Medley / Uninc. Miami-Dade Co.***

TPO Project No. / Agency Project No.	Facility/Project Name / From /Location / To /Location	Bicycle Accom / Length (miles)	Type of Work / Detailed Project Description / Status / Remarks	LRTP Ref	Project Cost ($000s)	Prior Years' Funding ($000s)	Activity /Phase	Funding (in $000s) Proposed 2021 - 2022	2022 - 2023	Tentative 3-Year Program 2023 - 2024	2024 - 2025	2025 - 2026
PW000920 / 000920	SW 24 Street and SW 72 Avenue (R/R Crossing)	0.0	Resurfacing. Resurfacing. Prior Years' Funding as follows: $524,000 for CST.	06-09	$524	$524						
PW000921 / 000921	Waterway Drive and SW 72 Avenue (R/R Crossing)	0.0	Resurfacing. Resurfacing. Prior Years' Funding as follows: $571,000 for CST.	06-09	$571	$571						

BOND - Capital Asset Acquisition Special Obligation Bonds
B.R. - Repayment of Capital Asset Acquisition Special Obligation Bonds
CIGP - County Incentive Grant Program
LRTP - Subject to Long Range Plan Amendment

PE Preliminary Engineering
CST Construction
CEI Construction Engineering Inspection
COMB Combined Funding in Prior Years

Totals reflect expenditures based on latest budgetary information of anticipated revenues, and may differ from actual amounts received.

DRAFT

MIAMI-DADE TRANSPORTATION PLANNING ORGANIZATION
TRANSPORTATION IMPROVEMENT PROGRAM
ROAD IMPACT FEE (RIF)

Road Impact Fee District: **District 1** ***Municipalities:*** ***Doral / South Miami / West Miami / Sweetwater / Virginia Gardens / Miami Springs / Medley / Uninc. Miami-Dade Co.***

TPO Project No. / Agency Project No.	Facility/Project Name / From /Location / To /Location	Bicycle Accom / Length (miles)	Type of Work	Detailed Project Description / Status	Remarks	LRTP Ref	Project Cost ($000s)	Prior Years' Funding ($000s)	Activity /Phase	Funding (in $000s) Proposed 2021 - 2022	2022 - 2023	Tentative 3-Year Program 2023 - 2024	2024 - 2025	2025 - 2026
PW0001124	Curtiss Parkway Circle	0.0	Traffic circle											
0001124				Traffic circle. Prior Years' Funding as follows: $26,000 for PE, $585,000 for CST.										
				Construction completed		06-09	**$611**	**$611**						
PW0001193	Fontainebleau Boulevard and Park Drive	0.0	Intersection improvement											
0001193				Intersection improvement. Prior Years' Funding as follows: $21,000 for PE, $143,000 for CST.										
						06-09	**$164**	**$164**						

BOND - Capital Asset Acquisition Special Obligation Bonds
B.R. - Repayment of Capital Asset Acquisition Special Obligation Bonds
CIGP - County Incentive Grant Program
LRTP - Subject to Long Range Plan Amendment

PE Preliminary Engineering
CST Construction
CEI Construction Engineering Inspection
COMB Combined Funding in Prior Years

Totals reflect expenditures based on latest budgetary information of anticipated revenues, and may differ from actual amounts received.

DRAFT

MIAMI-DADE TRANSPORTATION PLANNING ORGANIZATION
TRANSPORTATION IMPROVEMENT PROGRAM
ROAD IMPACT FEE (RIF)

Road Impact Fee District: **District 1** ***Municipalities:*** ***Doral / South Miami / West Miami / Sweetwater / Virginia Gardens / Miami Springs / Medley / Uninc. Miami-Dade Co.***

TPO Project No. / Agency Project No.	Facility/Project Name / From /Location / To /Location	Bicycle Accom / Length (miles)	Type of Work / Detailed Project Description / Status / Remarks	LRTP Ref	Project Cost ($000s)	Prior Years' Funding ($000s)	Activity /Phase	Funding (in $000s) Proposed 2021 - 2022	2022 - 2023	Tentative 3-Year Program 2023 - 2024	2024 - 2025	2025 - 2026
PW0001194 / 0001194	NW 25 Street and NW 112 Avenue	0.0	Intersection improvement. Prior Years' Funding as follows: $31,000 for PE, $164,000 for CST.	06-09	$195	$195						
PW0001195 / 0001195	SW 67 Avenue and Coral Way	0.0	Intersection improvement. Prior Years' Funding as follows: $32,000 for PE, $168,000 for CST.	06-09	$200	$200						

BOND - Capital Asset Acquisition Special Obligation Bonds
B.R. - Repayment of Capital Asset Acquisition Special Obligation Bonds
CIGP - County Incentive Grant Program
LRTP - Subject to Long Range Plan Amendment

PE Preliminary Engineering
CST Construction
CEI Construction Engineering Inspection
COMB Combined Funding in Prior Years

Totals reflect expenditures based on latest budgetary information of anticipated revenues, and may differ from actual amounts received.

DRAFT

MIAMI-DADE TRANSPORTATION PLANNING ORGANIZATION
TRANSPORTATION IMPROVEMENT PROGRAM
ROAD IMPACT FEE (RIF)

Road Impact Fee District: **District 1** ***Municipalities:*** ***Doral / South Miami / West Miami / Sweetwater / Virginia Gardens / Miami Springs / Medley / Uninc. Miami-Dade Co.***

TPO Project No. / Agency Project No.	Facility/Project Name / From /Location / To /Location	Bicycle Accom / Length (miles)	Type of Work / Detailed Project Description / Status / Remarks	LRTP Ref	Project Cost ($000s)	Prior Years' Funding ($000s)	Activity /Phase	Funding (in $000s) Proposed 2021 - 2022	2022 - 2023	Tentative 3-Year Program 2023 - 2024	2024 - 2025	2025 - 2026
PW0001217 / 0001217	NW 87 Avenue and NW 74 Street	0.0	Intersection improvement. Prior Years' Funding as follows: $20,000 for PE, $111,000 for CST.	06-09	$131	$131						
PW0001125 / 0001125	SW 92 Avenue and SW 68 Street	0.0	Intersection improvement. Prior Years' Funding as follows: $62,000 for PE, $308,000 for CST. Under design	06-09	$370	$370						

BOND - Capital Asset Acquisition Special Obligation Bonds
B.R. - Repayment of Capital Asset Acquisition Special Obligation Bonds
CIGP - County Incentive Grant Program
LRTP - Subject to Long Range Plan Amendment

PE Preliminary Engineering
CST Construction
CEI Construction Engineering Inspection
COMB Combined Funding in Prior Years

Totals reflect expenditures based on latest budgetary information of anticipated revenues, and may differ from actual amounts received.

DRAFT

MIAMI-DADE TRANSPORTATION PLANNING ORGANIZATION
TRANSPORTATION IMPROVEMENT PROGRAM
ROAD IMPACT FEE (RIF)

Road Impact Fee District: **District 1** ***Municipalities:*** ***Doral / South Miami / West Miami / Sweetwater / Virginia Gardens / Miami Springs / Medley / Uninc. Miami-Dade Co.***

TPO Project No. / Agency Project No.	Facility/Project Name / From /Location / To /Location	Bicycle Accom / Length (miles)	Type of Work / Detailed Project Description / Status / Remarks	LRTP Ref	Project Cost ($000s)	Prior Years' Funding ($000s)	Activity /Phase	Funding (in $000s) Proposed 2021 - 2022	2022 - 2023	Tentative 3-Year Program 2023 - 2024	2024 - 2025	2025 - 2026
PW000853 / 000853	NW 107 Avenue and NW 12 Street	0.0	Intersection improvement. Prior Years' Funding as follows: $43,000 for PE, $364,000 for CST. Design completed	06-09	$407	$407						
PW0001196 / 0001196	NW 107 Avenue and NW 27 Street	0.0	Intersection improvement. Prior Years' Funding as follows: $20,000 for PE, $110,000 for CST.	06-09	$130	$130						

BOND - Capital Asset Acquisition Special Obligation Bonds
B.R. - Repayment of Capital Asset Acquisition Special Obligation Bonds
CIGP - County Incentive Grant Program
LRTP - Subject to Long Range Plan Amendment

PE Preliminary Engineering
CST Construction
CEI Construction Engineering Inspection
COMB Combined Funding in Prior Years

Totals reflect expenditures based on latest budgetary information of anticipated revenues, and may differ from actual amounts received.

DRAFT

MIAMI-DADE TRANSPORTATION PLANNING ORGANIZATION
TRANSPORTATION IMPROVEMENT PROGRAM
ROAD IMPACT FEE (RIF)

Road Impact Fee District: **District 1** ***Municipalities:*** ***Doral / South Miami / West Miami / Sweetwater / Virginia Gardens / Miami Springs / Medley / Uninc. Miami-Dade Co.***

TPO Project No. / Agency Project No.	Facility/Project Name / From /Location / To /Location	Bicycle Accom / Length (miles)	Type of Work / Detailed Project Description / Status / Remarks	LRTP Ref	Project Cost ($000s)	Prior Years' Funding ($000s)	Activity /Phase	Funding (in $000s) Proposed 2021 - 2022	2022 - 2023	Tentative 3-Year Program 2023 - 2024	2024 - 2025	2025 - 2026
PW000856 / 000856	NW 107 Avenue and NW 41 Street	0.0	Intersection improvement. Prior Years' Funding as follows: $95,000 for PE, $534,000 for CST. Construction completed	06-09	$629	$629						
PW000857 / 000857	NW 107 Avenue and NW 58 Street	0.0	Intersection improvement. Prior Years' Funding as follows: $36,000 for PE, $128,000 for CST. Construction completed	06-09	$164	$164						

BOND - Capital Asset Acquisition Special Obligation Bonds
B.R. - Repayment of Capital Asset Acquisition Special Obligation Bonds
CIGP - County Incentive Grant Program
LRTP - Subject to Long Range Plan Amendment

PE Preliminary Engineering
CST Construction
CEI Construction Engineering Inspection
COMB Combined Funding in Prior Years

Totals reflect expenditures based on latest budgetary information of anticipated revenues, and may differ from actual amounts received.

DRAFT

MIAMI-DADE TRANSPORTATION PLANNING ORGANIZATION
TRANSPORTATION IMPROVEMENT PROGRAM
ROAD IMPACT FEE (RIF)

Road Impact Fee District: **District 1** ***Municipalities:*** ***Doral / South Miami / West Miami / Sweetwater / Virginia Gardens / Miami Springs / Medley / Uninc. Miami-Dade Co.***

TPO Project No. / Agency Project No.	Facility/Project Name / From /Location / To /Location	Bicycle Accom / Length (miles)	Type of Work / Detailed Project Description / Status / Remarks	LRTP Ref	Project Cost ($000s)	Prior Years' Funding ($000s)	Activity /Phase	Funding (in $000s) Proposed 2021 - 2022	2022 - 2023	Tentative 3-Year Program 2023 - 2024	2024 - 2025	2025 - 2026
PW000859 / 000859	SW 67 Avenue and SW 33 Street	0.0	Traffic signal. Prior Years' Funding as follows: $26,000 for PE, $310,000 for CST. Construction completed	06-09	$336	$336						
PW0001017 / 0001017	NW 74 Street and NW 102 Avenue	0.0	Traffic signal. Prior Years' Funding as follows: $147,000 for CST. Construction completed. Joint Participation Agreement with City of Doral.	06-09	$493	$147						

BOND - Capital Asset Acquisition Special Obligation Bonds
B.R. - Repayment of Capital Asset Acquisition Special Obligation Bonds
CIGP - County Incentive Grant Program
LRTP - Subject to Long Range Plan Amendment

PE Preliminary Engineering
CST Construction
CEI Construction Engineering Inspection
COMB Combined Funding in Prior Years

Totals reflect expenditures based on latest budgetary information of anticipated revenues, and may differ from actual amounts received.

DRAFT

MIAMI-DADE TRANSPORTATION PLANNING ORGANIZATION
TRANSPORTATION IMPROVEMENT PROGRAM
ROAD IMPACT FEE (RIF)

Road Impact Fee District: **District 1** ***Municipalities:*** ***Doral / South Miami / West Miami / Sweetwater / Virginia Gardens / Miami Springs / Medley / Uninc. Miami-Dade Co.***

TPO Project No. / Agency Project No.	Facility/Project Name / From /Location / To /Location	Bicycle Accom / Length (miles)	Type of Work / Detailed Project Description / Status / Remarks	LRTP Ref	Project Cost ($000s)	Prior Years' Funding ($000s)	Activity /Phase	Funding (in $000s) Proposed 2021 - 2022	2022 - 2023	Tentative 3-Year Program 2023 - 2024	2024 - 2025	2025 - 2026
PW0001018	NW 74 Street and NW 97 Avenue	0.0	Traffic signal									
0001018	Traffic signal. Prior Years' Funding as follows: $395,000 for CST.											
	Construction completed		Joint Participation Agreement with City of Doral.	06-09	$445	$395						
PW0001126	NW 79 Avenue and NW 56 Street	0.0	Traffic signal									
0001126	Traffic signal. Prior Years' Funding as follows: $74,000 for PE, $376,000 for CST.											
	Under design			06-09	$450	$450						

BOND - Capital Asset Acquisition Special Obligation Bonds
B.R. - Repayment of Capital Asset Acquisition Special Obligation Bonds
CIGP - County Incentive Grant Program
LRTP - Subject to Long Range Plan Amendment

PE Preliminary Engineering
CST Construction
CEI Construction Engineering Inspection
COMB Combined Funding in Prior Years

Totals reflect expenditures based on latest budgetary information of anticipated revenues, and may differ from actual amounts received.

DRAFT

MIAMI-DADE TRANSPORTATION PLANNING ORGANIZATION
TRANSPORTATION IMPROVEMENT PROGRAM
ROAD IMPACT FEE (RIF)

Road Impact Fee District: **District 1** ***Municipalities:*** ***Doral / South Miami / West Miami / Sweetwater / Virginia Gardens / Miami Springs / Medley / Uninc. Miami-Dade Co.***

TPO Project No. / Agency Project No.	Facility/Project Name / From /Location / To /Location	Bicycle Accom / Length (miles)	Type of Work / Detailed Project Description / Status / Remarks	LRTP Ref	Project Cost ($000s)	Prior Years' Funding ($000s)	Activity /Phase	Funding (in $000s) Proposed 2021 - 2022	2022 - 2023	Tentative 3-Year Program 2023 - 2024	2024 - 2025	2025 - 2026
PW0001127	NW 80 Street and NW 79 Place	0.0	Traffic signal									
0001127	Traffic signal. Prior Years' Funding as follows: $75,000 for PE, $420,000 for CST.											
	Under design			06-09	$495	$495						

TPO Project No. / Agency Project No.	Facility/Project Name / From /Location / To /Location	Bicycle Accom / Length (miles)	Type of Work / Detailed Project Description / Status / Remarks	LRTP Ref	Project Cost ($000s)	Prior Years' Funding ($000s)	Activity /Phase	Funding (in $000s) Proposed 2021 - 2022	2022 - 2023	Tentative 3-Year Program 2023 - 2024	2024 - 2025	2025 - 2026
PW0001072	SW 97 Avenue and SW 28 Street	0.0	Traffic signal									
0001072	Traffic signal. Prior Years' Funding as follows: $74,000 for PE, $247,000 for CST.											
	Construction completed			06-09	$321	$321						

BOND - Capital Asset Acquisition Special Obligation Bonds
B.R. - Repayment of Capital Asset Acquisition Special Obligation Bonds
CIGP - County Incentive Grant Program
LRTP - Subject to Long Range Plan Amendment

PE Preliminary Engineering
CST Construction
CEI Construction Engineering Inspection
COMB Combined Funding in Prior Years

Totals reflect expenditures based on latest budgetary information of anticipated revenues, and may differ from actual amounts received.

DRAFT

MIAMI-DADE TRANSPORTATION PLANNING ORGANIZATION
TRANSPORTATION IMPROVEMENT PROGRAM
ROAD IMPACT FEE (RIF)

Road Impact Fee District: **District 1** ***Municipalities:*** ***Doral / South Miami / West Miami / Sweetwater / Virginia Gardens / Miami Springs / Medley / Uninc. Miami-Dade Co.***

TPO Project No. / Agency Project No.	Facility/Project Name / From /Location / To /Location	Bicycle Accom / Length (miles)	Type of Work / Detailed Project Description / Status / Remarks	LRTP Ref	Project Cost ($000s)	Prior Years' Funding ($000s)	Activity /Phase	Funding (in $000s) Proposed 2021 - 2022	2022 - 2023	Tentative 3-Year Program 2023 - 2024	2024 - 2025	2025 - 2026
PW0001260	NW 98 Court and NW 17 Street	0.0	Traffic signal									
0001260	Traffic signal. Prior Years' Funding as follows: $90,000 for PE, $157,000 for CST.			06-10	**$600**	**$247**	CST	353	0	0	0	0
PW0001157	NW 107 Avenue and NW 14 Street	0.0	Traffic signal									
0001157	Traffic signal. Prior Years' Funding as follows: $30,000 for PE, $119,000 for CST.			06-10	**$149**	**$149**						
	Under design											

BOND - Capital Asset Acquisition Special Obligation Bonds
B.R. - Repayment of Capital Asset Acquisition Special Obligation Bonds
CIGP - County Incentive Grant Program
LRTP - Subject to Long Range Plan Amendment

PE Preliminary Engineering
CST Construction
CEI Construction Engineering Inspection
COMB Combined Funding in Prior Years

Totals reflect expenditures based on latest budgetary information of anticipated revenues, and may differ from actual amounts received.

DRAFT

MIAMI-DADE TRANSPORTATION PLANNING ORGANIZATION
TRANSPORTATION IMPROVEMENT PROGRAM
ROAD IMPACT FEE (RIF)

Road Impact Fee District: **District 1** ***Municipalities:*** ***Doral / South Miami / West Miami / Sweetwater / Virginia Gardens / Miami Springs / Medley / Uninc. Miami-Dade Co.***

TPO Project No. / Agency Project No.	Facility/Project Name / From /Location / To /Location	Bicycle Accom / Length (miles)	Type of Work / Detailed Project Description / Status / Remarks	LRTP Ref	Project Cost ($000s)	Prior Years' Funding ($000s)	Activity /Phase	Funding (in $000s) Proposed 2021 - 2022	2022 - 2023	Tentative 3-Year Program 2023 - 2024	2024 - 2025	2025 - 2026
PW0001180 / 0001180	NW 112 Avenue and NW 7 Street	0.0	Traffic signal. Prior Years' Funding as follows: $77,000 for PE, $420,000 for CST.	06-10	$497	$497						
PW0001129 / 0001129	NW 112 Avenue and NW 105 Street	0.0	Traffic signal. Prior Years' Funding as follows: $53,000 for PE, $420,000 for CST.	06-10	$473	$473						

BOND - Capital Asset Acquisition Special Obligation Bonds
B.R. - Repayment of Capital Asset Acquisition Special Obligation Bonds
CIGP - County Incentive Grant Program
LRTP - Subject to Long Range Plan Amendment

PE Preliminary Engineering
CST Construction
CEI Construction Engineering Inspection
COMB Combined Funding in Prior Years

Totals reflect expenditures based on latest budgetary information of anticipated revenues, and may differ from actual amounts received.

DRAFT

MIAMI-DADE TRANSPORTATION PLANNING ORGANIZATION
TRANSPORTATION IMPROVEMENT PROGRAM
ROAD IMPACT FEE (RIF)

Road Impact Fee District: **District 1** ***Municipalities:*** ***Doral / South Miami / West Miami / Sweetwater / Virginia Gardens / Miami Springs / Medley / Uninc. Miami-Dade Co.***

TPO Project No. / Agency Project No.	Facility/Project Name / From /Location / To /Location	Bicycle Accom / Length (miles)	Type of Work / Detailed Project Description / Status	Remarks	LRTP Ref	Project Cost ($000s)	Prior Years' Funding ($000s)	Activity /Phase	Funding (in $000s) Proposed 2021 - 2022	2022 - 2023	Tentative 3-Year Program 2023 - 2024	2024 - 2025	2025 - 2026
PW000863	Mast Arm Upgrades	0.0	Mast arm upgrades										
000863	Mast arm upgrades. Prior Years' Funding as follows: $6,372,000 for PE/CST.				06-09		$6,372	PE/CST	1,062	797	0	0	0
PW000864	Advanced Traffic Management System	0.0	ATMS										
000864	ATMS. Prior Years' Funding as follows: $21,091,000 for PE/CST.				06-09		$21,091	PE/CST	3,605	3,770	3,817	3,817	3,817

BOND - Capital Asset Acquisition Special Obligation Bonds
B.R. - Repayment of Capital Asset Acquisition Special Obligation Bonds
CIGP - County Incentive Grant Program
LRTP - Subject to Long Range Plan Amendment

PE Preliminary Engineering
CST Construction
CEI Construction Engineering Inspection
COMB Combined Funding in Prior Years

Totals reflect expenditures based on latest budgetary information of anticipated revenues, and may differ from actual amounts received.

DRAFT

MIAMI-DADE TRANSPORTATION PLANNING ORGANIZATION
TRANSPORTATION IMPROVEMENT PROGRAM
ROAD IMPACT FEE (RIF)

Road Impact Fee District: **District 1** ***Municipalities:*** ***Doral / South Miami / West Miami / Sweetwater / Virginia Gardens / Miami Springs / Medley / Uninc. Miami-Dade Co.***

TPO Project No. / Agency Project No.	Facility/Project Name / From /Location / To /Location	Bicycle Accom / Length (miles)	Type of Work / Detailed Project Description / Status / Remarks	LRTP Ref	Project Cost ($000s)	Prior Years' Funding ($000s)	Activity /Phase	Funding (in $000s) Proposed 2021 - 2022	2022 - 2023	Tentative 3-Year Program 2023 - 2024	2024 - 2025	2025 - 2026
PW0001229	South Corridor	0.0	BRT and signal improvement									
0001229	BRT and signal improvement. Prior Years' Funding as follows: $11,000,000 for PE/CST.			06-09		**$11,000**	PE/CST	6,533	0	0	0	0

TPO Project No. / Agency Project No.	Facility/Project Name / From /Location / To /Location	Bicycle Accom / Length (miles)	Type of Work / Detailed Project Description / Status / Remarks	LRTP Ref	Project Cost ($000s)	Prior Years' Funding ($000s)	Activity /Phase	Funding (in $000s) Proposed 2021 - 2022	2022 - 2023	Tentative 3-Year Program 2023 - 2024	2024 - 2025	2025 - 2026
PW000033	Engineering Administration	0.0	Administration									
33	Engineering administration			06-09			ADM	499	499	499	499	499

BOND - Capital Asset Acquisition Special Obligation Bonds
B.R. - Repayment of Capital Asset Acquisition Special Obligation Bonds
CIGP - County Incentive Grant Program
LRTP - Subject to Long Range Plan Amendment

PE Preliminary Engineering
CST Construction
CEI Construction Engineering Inspection
COMB Combined Funding in Prior Years

Totals reflect expenditures based on latest budgetary information of anticipated revenues, and may differ from actual amounts received.

DRAFT

MIAMI-DADE TRANSPORTATION PLANNING ORGANIZATION
TRANSPORTATION IMPROVEMENT PROGRAM
ROAD IMPACT FEE (RIF)

Road Impact Fee District: **District 1** ***Municipalities:*** ***Doral / South Miami / West Miami / Sweetwater / Virginia Gardens / Miami Springs / Medley / Uninc. Miami-Dade Co.***

TPO Project No.	Facility/Project Name	Bicycle Accom	Type of Work	Project Cost ($000s)	Prior Years' Funding ($000s)
	From /Location To /Location	Length (miles)			
Agency Project No.	Detailed Project Description		LRTP Ref		
	Status	Remarks			

PW0001197	Continuing Program Projects				
		0.0			
0001197	Resurfacing, T.O.P.I.C.S., Traffic Control Devices				
			06-09		

Activity /Phase	Funding (in $000s) Proposed 2021 - 2022	2022 - 2023	Tentative 3-Year Program 2023 - 2024	2024 - 2025	2025 - 2026
PE/CST	1,195	1,558	1,308	1,784	2,308

PW000502	Right-of-Way		Right-of-Way acquisition for construction projects		
		0.0			
502	Right-of-Way acquisition for construction projects. Documenting, securing and preserving public rights-of-way.				
			06-09	$1,633	

Activity /Phase	Funding (in $000s) Proposed 2021 - 2022	2022 - 2023	Tentative 3-Year Program 2023 - 2024	2024 - 2025	2025 - 2026
ROW	20	20	20	20	20

Yearly Totals	16,644	16,644	16,644	16,644	16,644
5 Year TIP District Total	*$83,220*				

BOND - Capital Asset Acquisition Special Obligation Bonds
B.R. - Repayment of Capital Asset Acquisition Special Obligation Bonds
CIGP - County Incentive Grant Program
LRTP - Subject to Long Range Plan Amendment

PE Preliminary Engineering
CST Construction
CEI Construction Engineering Inspection
COMB Combined Funding in Prior Years

Totals reflect expenditures based on latest budgetary information of anticipated revenues, and may differ from actual amounts received.

DRAFT

MIAMI-DADE TRANSPORTATION PLANNING ORGANIZATION

TRANSPORTATION IMPROVEMENT PROGRAM

ROAD IMPACT FEE (RIF)

Road Impact Fee District: **District 2** ***Municipalities:*** ***Biscayne Park / El Portal / Miami / Miami Shores / North Bay Village / Key Biscayne / Uninc. Miami-Dade County***

TPO Project No.	Facility/Project Name		Bicycle Accom	Type of Work		Project Cost ($000s)	Prior Years' Funding ($000s)	
	From /Location	To /Location	Length (miles)					
Agency Project No.	Detailed Project Description				LRTP Ref			
	Status		Remarks					

PW0000106	South Bayshore Drive		Bike Lane	Roadway improvements, drainage, water main installation.				Funding (in $000s)				
	Darwin Street	Mercy Way	1.4					Proposed		Tentative 3-Year Program		
106	Roadway improvements, drainage, water main installation. Prior Years' Funding as follows: $16,000,000 for PE/CST.											
	Under design				06-09	**$16,000**	**$16,000**	Activity /Phase	2021 - 2022	2022 - 2023	2023 - 2024	2024 - 2025	2025 - 2026

PW0001269	NE 2 Avenue		Bike Lane	Street/Traffic Operational Improvements				Funding (in $000s)				
	NE 20 Street	West Little River Canal	4.0					Proposed		Tentative 3-Year Program		
0001269	Street/Traffic Operational Improvements. Prior Years' Funding as follows: $3,512,000 for PE/CST. (NE 2 Avenue from NE 20 Street to NE 36 Street, $3,500,000 for PE/CST) (NE 2 Avenue from NE 69 Street to West Little River, $12,000 for PE).											
			Additional funding in PTP District 3. Additional funding by others.		06-09	**$34,896**	**$3,512**	Activity /Phase	2021 - 2022	2022 - 2023	2023 - 2024	2024 - 2025	2025 - 2026

BOND - Capital Asset Acquisition Special Obligation Bonds
B.R. - Repayment of Capital Asset Acquisition Special Obligation Bonds
CIGP - County Incentive Grant Program
LRTP - Subject to Long Range Plan Amendment

PE Preliminary Engineering
CST Construction
CEI Construction Engineering Inspection
COMB Combined Funding in Prior Years

Totals reflect expenditures based on latest budgetary information of anticipated revenues, and may differ from actual amounts received.

DRAFT

MIAMI-DADE TRANSPORTATION PLANNING ORGANIZATION
TRANSPORTATION IMPROVEMENT PROGRAM
ROAD IMPACT FEE (RIF)

Road Impact Fee District: **District 2** ***Municipalities:*** ***Biscayne Park / El Portal / Miami / Miami Shores / North Bay Village / Key Biscayne / Uninc. Miami-Dade County***

TPO Project No.	Facility/Project Name		Bicycle Accom	Type of Work		Project Cost ($000s)	Prior Years' Funding ($000s)	
	From /Location	To /Location	Length (miles)					
Agency Project No.	Detailed Project Description				LRTP Ref			
	Status		Remarks					

PW0001045	NE 96 Street			Roadway improvements				Funding (in $000s)				
	NE 2 Avenue	NE 10 Avenue	1.0					Proposed		Tentative 3-Year Program		
0001045	Roadway improvements. Prior Years' Funding as follows: $663,000 for CST.											
			Joint Participation Agreement with Miami Shores Village.		06-09	**$663**	**$663**	Activity /Phase	2021 - 2022	2022 - 2023	2023 - 2024	2024 - 2025	2025 - 2026

PW000870	NW South River Drive		Other	Resurfacing				Funding (in $000s)				
	NW 38 Avenue	NW 32 Avenue	0.9					Proposed		Tentative 3-Year Program		
000870	Resurfacing. Prior Years' Funding as follows: $23,000 for PE, $493,000 for CST.											
	Under design				06-09	**$516**	**$516**	Activity /Phase	2021 - 2022	2022 - 2023	2023 - 2024	2024 - 2025	2025 - 2026

BOND - Capital Asset Acquisition Special Obligation Bonds
B.R. - Repayment of Capital Asset Acquisition Special Obligation Bonds
CIGP - County Incentive Grant Program
LRTP - Subject to Long Range Plan Amendment

PE Preliminary Engineering
CST Construction
CEI Construction Engineering Inspection
COMB Combined Funding in Prior Years

Totals reflect expenditures based on latest budgetary information of anticipated revenues, and may differ from actual amounts received.

DRAFT

MIAMI-DADE TRANSPORTATION PLANNING ORGANIZATION
TRANSPORTATION IMPROVEMENT PROGRAM
ROAD IMPACT FEE (RIF)

Road Impact Fee District: **District 2** ***Municipalities:*** ***Biscayne Park / El Portal / Miami / Miami Shores / North Bay Village / Key Biscayne / Uninc. Miami-Dade County***

TPO Project No. / Agency Project No.	Facility/Project Name / From /Location / To /Location	Bicycle Accom / Length (miles)	Type of Work / Detailed Project Description / Status / Remarks	LRTP Ref	Project Cost ($000s)	Prior Years' Funding ($000s)	Activity /Phase	Funding (in $000s) Proposed 2021 - 2022	2022 - 2023	Tentative 3-Year Program 2023 - 2024	2024 - 2025	2025 - 2026
PW000964	Ludlam Bikepath		Bikepath									
	Dadeland North NW 7 Street	6.0										
000964	Bikepath. Prior Years' Funding as follows: $3,415,000 for ROW, $4,085,000 for PE/CST.											
			Additional funding in RIF 1. Additional funding by others. See Appendix.	07-72	**$105,159**	**$7,500**	Activity /Phase	2021 - 2022	2022 - 2023	2023 - 2024	2024 - 2025	2025 - 2026
PW000924	Underline		Pedestrian/bicycle improvements									
	Dadeland South Miami River	9.6										
000924	Pedestrian/bicycle improvements. Prior Years' Funding as follows: $27,980,000 for CST.											
	Under construction		Additional funding in RIF 1 and RIF 7. Additional funding by others.	07-72	**$120,450**	**$27,980**	Activity /Phase	2021 - 2022	2022 - 2023	2023 - 2024	2024 - 2025	2025 - 2026
							CST	7,320	5,500	5,500	4,009	0

BOND - Capital Asset Acquisition Special Obligation Bonds
B.R. - Repayment of Capital Asset Acquisition Special Obligation Bonds
CIGP - County Incentive Grant Program
LRTP - Subject to Long Range Plan Amendment

PE Preliminary Engineering
CST Construction
CEI Construction Engineering Inspection
COMB Combined Funding in Prior Years

Totals reflect expenditures based on latest budgetary information of anticipated revenues, and may differ from actual amounts received.

DRAFT

MIAMI-DADE TRANSPORTATION PLANNING ORGANIZATION

TRANSPORTATION IMPROVEMENT PROGRAM

ROAD IMPACT FEE (RIF)

Road Impact Fee District: **District 2** ***Municipalities:*** ***Biscayne Park / El Portal / Miami / Miami Shores / North Bay Village / Key Biscayne / Uninc. Miami-Dade County***

TPO Project No. / Agency Project No.	Facility/Project Name / From /Location / To /Location	Bicycle Accom / Length (miles)	Type of Work / Detailed Project Description / Status / Remarks	LRTP Ref	Project Cost ($000s)	Prior Years' Funding ($000s)	Activity /Phase	Funding (in $000s) Proposed 2021 - 2022	2022 - 2023	Tentative 3-Year Program 2023 - 2024	2024 - 2025	2025 - 2026
PW0001101	NE 10 Avenue North of NE 79 Street	0.0	Bridge replacement (#874178)									
0001101	Bridge replacement. Prior Years' Funding as follows: $690,000 for PE, $2,712,000 for CST.			06-09	**$3,402**	**$3,402**						

TPO Project No. / Agency Project No.	Facility/Project Name / From /Location / To /Location	Bicycle Accom / Length (miles)	Type of Work / Detailed Project Description / Status / Remarks	LRTP Ref	Project Cost ($000s)	Prior Years' Funding ($000s)	Activity /Phase	Funding (in $000s) Proposed 2021 - 2022	2022 - 2023	Tentative 3-Year Program 2023 - 2024	2024 - 2025	2025 - 2026
PW000951	N Miami Avenue and Little River Canal	0.0	Bridge replacement (#874127)									
000951	Bridge replacement. Prior Years' Funding as follows: $231,000 for PE, $3,964,000 for CST.			06-09	**$4,195**	**$4,195**						
	Under design											

BOND - Capital Asset Acquisition Special Obligation Bonds
B.R. - Repayment of Capital Asset Acquisition Special Obligation Bonds
CIGP - County Incentive Grant Program
LRTP - Subject to Long Range Plan Amendment

PE Preliminary Engineering
CST Construction
CEI Construction Engineering Inspection
COMB Combined Funding in Prior Years

Totals reflect expenditures based on latest budgetary information of anticipated revenues, and may differ from actual amounts received.

DRAFT

MIAMI-DADE TRANSPORTATION PLANNING ORGANIZATION
TRANSPORTATION IMPROVEMENT PROGRAM
ROAD IMPACT FEE (RIF)

Road Impact Fee District: **District 2** ***Municipalities:*** ***Biscayne Park / El Portal / Miami / Miami Shores / North Bay Village / Key Biscayne / Uninc. Miami-Dade County***

TPO Project No. / Agency Project No.	Facility/Project Name / From /Location / To /Location	Bicycle Accom / Length (miles)	Type of Work / Detailed Project Description / Status / Remarks	LRTP Ref	Project Cost ($000s)	Prior Years' Funding ($000s)	Activity /Phase	Funding (in $000s) Proposed 2021 - 2022	2022 - 2023	Tentative 3-Year Program 2023 - 2024	2024 - 2025	2025 - 2026
PW0001046	NW 17 Avenue and Miami River	0.0	Bridge (#874161)									
0001046	Bridge. Prior Years' Funding as follows: $5,100,000 for PE.			06-09	**$42,811**	**$5,100**						
							PE	1,000	1,000	2,000	0	0
							CST	0	4,000	3,000	6,000	10,000
PW0001166	NW 17 Avenue and Miami River	0.0	Bridge (#874161) bicycle/pedestrian improvements									
0001166	Bridge (#874161) bicycle/pedestrian improvements. Prior Years' Funding as follows: $324,000 for PE, $479,000 for CST.			06-09	**$803**	**$803**						
		Subject to cost-benefit analysis.										

BOND - Capital Asset Acquisition Special Obligation Bonds
B.R. - Repayment of Capital Asset Acquisition Special Obligation Bonds
CIGP - County Incentive Grant Program
LRTP - Subject to Long Range Plan Amendment

PE Preliminary Engineering
CST Construction
CEI Construction Engineering Inspection
COMB Combined Funding in Prior Years

Totals reflect expenditures based on latest budgetary information of anticipated revenues, and may differ from actual amounts received.

DRAFT

MIAMI-DADE TRANSPORTATION PLANNING ORGANIZATION
TRANSPORTATION IMPROVEMENT PROGRAM
ROAD IMPACT FEE (RIF)

Road Impact Fee District: **District 2** ***Municipalities:*** ***Biscayne Park / El Portal / Miami / Miami Shores / North Bay Village / Key Biscayne / Uninc. Miami-Dade County***

TPO Project No. / Agency Project No.	Facility/Project Name / From /Location / To /Location	Bicycle Accom / Length (miles)	Type of Work / Detailed Project Description / Status / Remarks	LRTP Ref	Project Cost ($000s)	Prior Years' Funding ($000s)	Activity /Phase	Funding (in $000s) Proposed 2021 - 2022	2022 - 2023	Tentative 3-Year Program 2023 - 2024	2024 - 2025	2025 - 2026
PW0001167	NW 22 Avenue and Miami River	0.0	Bridge rehabilitation (#874383)									
0001167	Bridge rehabilitation. Prior Years' Funding as follows: $805,000 for PE, $7,650,000 for CST.	Subject to cost-benefit analysis.		06-09	**$8,455**	**$8,455**						
PW0001165	Downtown Miami (Micromobility Network)	0.0	Bike Lane / Resurfacing									
0001165	Resurfacing (N/S Miami Avenue, NE/SE 1 Avenue, NW/NE 6 Street, NW/NE 5 Street). Prior Years' Funding as follows: $1,700,000 for CST.			06-09	**$1,700**	**$1,700**						

BOND - Capital Asset Acquisition Special Obligation Bonds
B.R. - Repayment of Capital Asset Acquisition Special Obligation Bonds
CIGP - County Incentive Grant Program
LRTP - Subject to Long Range Plan Amendment

PE Preliminary Engineering
CST Construction
CEI Construction Engineering Inspection
COMB Combined Funding in Prior Years

Totals reflect expenditures based on latest budgetary information of anticipated revenues, and may differ from actual amounts received.

DRAFT

MIAMI-DADE TRANSPORTATION PLANNING ORGANIZATION
TRANSPORTATION IMPROVEMENT PROGRAM
ROAD IMPACT FEE (RIF)

Road Impact Fee District: **District 2** ***Municipalities:*** ***Biscayne Park / El Portal / Miami / Miami Shores / North Bay Village / Key Biscayne / Uninc. Miami-Dade County***

TPO Project No. / Agency Project No.	Facility/Project Name / From /Location / To /Location	Bicycle Accom / Length (miles)	Type of Work / Detailed Project Description / Status / Remarks	LRTP Ref	Project Cost ($000s)	Prior Years' Funding ($000s)	Activity /Phase	Funding (in $000s) Proposed 2021 - 2022	2022 - 2023	Tentative 3-Year Program 2023 - 2024	2024 - 2025	2025 - 2026
PW0001263	Griffing Boulevard		Resurfacing									
	NE 107 Street / NE 121 Street	1.0										
0001263	Resurfacing. Prior Years' Funding as follows: $290,000 for CST.											
				06-09	**$290**	**$290**	Activity /Phase	2021 - 2022	2022 - 2023	2023 - 2024	2024 - 2025	2025 - 2026
PW000925	N Miami Avenue		Resurfacing									
	N 17 Street / N 87 Street	4.4										
000925	Resurfacing. Prior Years' Funding as follows: $1,153,000 for CST.											
	Construction completed			06-09	**$1,153**	**$1,153**	Activity /Phase	2021 - 2022	2022 - 2023	2023 - 2024	2024 - 2025	2025 - 2026

BOND - Capital Asset Acquisition Special Obligation Bonds
B.R. - Repayment of Capital Asset Acquisition Special Obligation Bonds
CIGP - County Incentive Grant Program
LRTP - Subject to Long Range Plan Amendment

PE Preliminary Engineering
CST Construction
CEI Construction Engineering Inspection
COMB Combined Funding in Prior Years

Totals reflect expenditures based on latest budgetary information of anticipated revenues, and may differ from actual amounts received.

DRAFT

MIAMI-DADE TRANSPORTATION PLANNING ORGANIZATION
TRANSPORTATION IMPROVEMENT PROGRAM
ROAD IMPACT FEE (RIF)

Road Impact Fee District: **District 2** ***Municipalities:*** ***Biscayne Park / El Portal / Miami / Miami Shores / North Bay Village / Key Biscayne / Uninc. Miami-Dade County***

TPO Project No. / Agency Project No.	Facility/Project Name / From /Location	To /Location	Bicycle Accom / Length (miles)	Type of Work / Detailed Project Description / Status / Remarks	LRTP Ref	Project Cost ($000s)	Prior Years' Funding ($000s)	Activity /Phase	Funding (in $000s) Proposed 2021 - 2022	2022 - 2023	Tentative 3-Year Program 2023 - 2024	2024 - 2025	2025 - 2026
PW0001198	NW North River Drive	NW 17 Avenue	Flyover Lane/NW 22 Avenue	0.6	Resurfacing								
0001198	Resurfacing. Prior Years' Funding as follows: $290,000 for CST.				06-09	$290	$290						
PW0001131	NW 17 Avenue	NW 7 Street	Miami Avenue Bridge	0.3	Resurfacing								
0001131	Resurfacing. Prior Years' Funding as follows: $232,000 for CST.	Construction completed			06-09	$232	$232						

BOND - Capital Asset Acquisition Special Obligation Bonds
B.R. - Repayment of Capital Asset Acquisition Special Obligation Bonds
CIGP - County Incentive Grant Program
LRTP - Subject to Long Range Plan Amendment

PE Preliminary Engineering
CST Construction
CEI Construction Engineering Inspection
COMB Combined Funding in Prior Years

Totals reflect expenditures based on latest budgetary information of anticipated revenues, and may differ from actual amounts received.

DRAFT

MIAMI-DADE TRANSPORTATION PLANNING ORGANIZATION
TRANSPORTATION IMPROVEMENT PROGRAM
ROAD IMPACT FEE (RIF)

Road Impact Fee District: **District 2** ***Municipalities:*** ***Biscayne Park / El Portal / Miami / Miami Shores / North Bay Village / Key Biscayne / Uninc. Miami-Dade County***

TPO Project No. / Agency Project No.	Facility/Project Name / From /Location	To /Location	Bicycle Accom / Length (miles)	Type of Work / Detailed Project Description / Status / Remarks	LRTP Ref	Project Cost ($000s)	Prior Years' Funding ($000s)	Activity /Phase	Funding (in $000s) Proposed 2021 - 2022	2022 - 2023	Tentative 3-Year Program 2023 - 2024	2024 - 2025	2025 - 2026
PW0001199	NW 17 Avenue	Miami River Bridge	NW 20 Street	0.5	Resurfacing								
0001199	Resurfacing. Prior Years' Funding as follows: $348,000 for CST.				06-09	$348	$348						
PW0001200	NW 17 Avenue	NW 103 Street	NW 119 Street	1.0	Resurfacing								
0001200	Resurfacing. Prior Years' Funding as follows: $580,000 for CST.				06-09	$580	$580						

BOND - Capital Asset Acquisition Special Obligation Bonds
B.R. - Repayment of Capital Asset Acquisition Special Obligation Bonds
CIGP - County Incentive Grant Program
LRTP - Subject to Long Range Plan Amendment

PE Preliminary Engineering
CST Construction
CEI Construction Engineering Inspection
COMB Combined Funding in Prior Years

Totals reflect expenditures based on latest budgetary information of anticipated revenues, and may differ from actual amounts received.

DRAFT

MIAMI-DADE TRANSPORTATION PLANNING ORGANIZATION
TRANSPORTATION IMPROVEMENT PROGRAM
ROAD IMPACT FEE (RIF)

Road Impact Fee District: **District 2** ***Municipalities:*** ***Biscayne Park / El Portal / Miami / Miami Shores / North Bay Village / Key Biscayne / Uninc. Miami-Dade County***

TPO Project No. / Agency Project No.	Facility/Project Name / From /Location / To /Location	Bicycle Accom / Length (miles)	Type of Work / Detailed Project Description / Status / Remarks	LRTP Ref	Project Cost ($000s)	Prior Years' Funding ($000s)	Activity /Phase	Funding (in $000s) Proposed 2021 - 2022	2022 - 2023	Tentative 3-Year Program 2023 - 2024	2024 - 2025	2025 - 2026
PW201902	SW 22 Avenue		Resurfacing									
	US-1 / Coral Way	0.5										
201902	Resurfacing. Prior Years' Funding as follows: $1,171,000 for CST.											
				06-09	**$1,171**	**$1,171**						
PW0001201	SW 22 Avenue		Resurfacing									
	SW 8 Street / Flagler Street	0.5										
0001201	Resurfacing. Prior Years' Funding as follows: $320,000 for CST.											
				06-09	**$320**	**$320**						

BOND - Capital Asset Acquisition Special Obligation Bonds
B.R. - Repayment of Capital Asset Acquisition Special Obligation Bonds
CIGP - County Incentive Grant Program
LRTP - Subject to Long Range Plan Amendment

PE Preliminary Engineering
CST Construction
CEI Construction Engineering Inspection
COMB Combined Funding in Prior Years

Totals reflect expenditures based on latest budgetary information of anticipated revenues, and may differ from actual amounts received.

DRAFT

MIAMI-DADE TRANSPORTATION PLANNING ORGANIZATION
TRANSPORTATION IMPROVEMENT PROGRAM
ROAD IMPACT FEE (RIF)

Road Impact Fee District: **District 2** ***Municipalities:*** ***Biscayne Park / El Portal / Miami / Miami Shores / North Bay Village / Key Biscayne / Uninc. Miami-Dade County***

TPO Project No. / Agency Project No.	Facility/Project Name / From /Location	To /Location	Bicycle Accom / Length (miles)	Type of Work / Detailed Project Description / Status / Remarks	LRTP Ref	Project Cost ($000s)	Prior Years' Funding ($000s)	Activity /Phase	Funding (in $000s) Proposed 2021 - 2022	2022 - 2023	Tentative 3-Year Program 2023 - 2024	2024 - 2025	2025 - 2026
PW0001202	NW 22 Avenue	NW 103 Street	NW 119 Street	1.0	Resurfacing								
0001202	Resurfacing. Prior Years' Funding as follows: $700,000 for CST.				06-09	**$700**	**$700**						
PW0001265	NW 32 Avenue	Okeechobee Road	NW 36 Street	0.6	Resurfacing								
0001265	Resurfacing				06-09	**$464**		CST	464	0	0	0	0

BOND - Capital Asset Acquisition Special Obligation Bonds
B.R. - Repayment of Capital Asset Acquisition Special Obligation Bonds
CIGP - County Incentive Grant Program
LRTP - Subject to Long Range Plan Amendment

PE Preliminary Engineering
CST Construction
CEI Construction Engineering Inspection
COMB Combined Funding in Prior Years

Totals reflect expenditures based on latest budgetary information of anticipated revenues, and may differ from actual amounts received.

DRAFT

MIAMI-DADE TRANSPORTATION PLANNING ORGANIZATION
TRANSPORTATION IMPROVEMENT PROGRAM
ROAD IMPACT FEE (RIF)

Road Impact Fee District: **District 2** ***Municipalities:*** ***Biscayne Park / El Portal / Miami / Miami Shores / North Bay Village / Key Biscayne / Uninc. Miami-Dade County***

TPO Project No. / Agency Project No.	Facility/Project Name / From /Location	To /Location	Bicycle Accom / Length (miles)	Type of Work / Detailed Project Description / Status / Remarks	LRTP Ref	Project Cost ($000s)	Prior Years' Funding ($000s)	Activity /Phase	Funding (in $000s) Proposed 2021 - 2022	2022 - 2023	Tentative 3-Year Program 2023 - 2024	2024 - 2025	2025 - 2026
PW0001266	SW 37 Avenue	Ingraham Highway	US-1 / 1.3	Resurfacing									
0001266	Resurfacing				06-09	$498		CST	498	0	0	0	0
PW0001159	N 95 Street	NW 3 Avenue	NE 2 Avenue / 0.6	Resurfacing									
0001159	Resurfacing. Prior Years' Funding as follows: $388,000 for CST.				06-09	$388	$388						

BOND - Capital Asset Acquisition Special Obligation Bonds
B.R. - Repayment of Capital Asset Acquisition Special Obligation Bonds
CIGP - County Incentive Grant Program
LRTP - Subject to Long Range Plan Amendment

PE Preliminary Engineering
CST Construction
CEI Construction Engineering Inspection
COMB Combined Funding in Prior Years

Totals reflect expenditures based on latest budgetary information of anticipated revenues, and may differ from actual amounts received.

DRAFT

MIAMI-DADE TRANSPORTATION PLANNING ORGANIZATION
TRANSPORTATION IMPROVEMENT PROGRAM
ROAD IMPACT FEE (RIF)

Road Impact Fee District: **District 2** ***Municipalities:*** ***Biscayne Park / El Portal / Miami / Miami Shores / North Bay Village / Key Biscayne / Uninc. Miami-Dade County***

TPO Project No.	Facility/Project Name		Bicycle Accom	Type of Work		Project Cost ($000s)	Prior Years' Funding ($000s)	
	From /Location	To /Location	Length (miles)					
Agency Project No.	Detailed Project Description				LRTP Ref			
	Status		Remarks					

PW0001264	NE 107 Street			Resurfacing					Funding (in $000s)			
	Griffing Boulevard	NE 12 Avenue	0.5						Proposed		Tentative 3-Year Program	
0001264	Resurfacing. Prior Years' Funding as follows: $145,000 for CST.											
					06-09	**$145**	**$145**	Activity /Phase	2021 - 2022	2022 - 2023	2023 - 2024	2024 - 2025	2025 - 2026

PW0001203	Douglas Road and Ingraham Highway			Intersection improvement					Funding (in $000s)			
			0.0						Proposed		Tentative 3-Year Program	
0001203	Intersection improvement. Prior Years' Funding as follows: $258,000 for PE, $938,000 for CST.											
					06-09	**$1,196**	**$1,196**	Activity /Phase	2021 - 2022	2022 - 2023	2023 - 2024	2024 - 2025	2025 - 2026

BOND - Capital Asset Acquisition Special Obligation Bonds
B.R. - Repayment of Capital Asset Acquisition Special Obligation Bonds
CIGP - County Incentive Grant Program
LRTP - Subject to Long Range Plan Amendment

PE Preliminary Engineering
CST Construction
CEI Construction Engineering Inspection
COMB Combined Funding in Prior Years

Totals reflect expenditures based on latest budgetary information of anticipated revenues, and may differ from actual amounts received.

DRAFT

MIAMI-DADE TRANSPORTATION PLANNING ORGANIZATION
TRANSPORTATION IMPROVEMENT PROGRAM
ROAD IMPACT FEE (RIF)

Road Impact Fee District: **District 2** ***Municipalities:*** ***Biscayne Park / El Portal / Miami / Miami Shores / North Bay Village / Key Biscayne / Uninc. Miami-Dade County***

TPO Project No. / Agency Project No.	Facility/Project Name / From /Location / To /Location	Bicycle Accom / Length (miles)	Type of Work	Detailed Project Description / Status	Remarks	LRTP Ref	Project Cost ($000s)	Prior Years' Funding ($000s)	Activity /Phase	Funding (in $000s) Proposed 2021 - 2022	2022 - 2023	Tentative 3-Year Program 2023 - 2024	2024 - 2025	2025 - 2026
PW0001098	N Miami Avenue and N 95 Street	0.0	Intersection improvement											
0001098				Intersection improvement. Prior Years' Funding as follows: $84,000 for PE, $708,000 for CST.										
				Under design		06-09	$792	$792						
PW0001000	N Miami Avenue and N 111 Street	0.0	Traffic circle											
0001000				Traffic circle. Prior Years' Funding as follows: $87,000 for PE, $321,000 for CST.										
				Construction completed		06-09	$408	$408						

BOND - Capital Asset Acquisition Special Obligation Bonds
B.R. - Repayment of Capital Asset Acquisition Special Obligation Bonds
CIGP - County Incentive Grant Program
LRTP - Subject to Long Range Plan Amendment

PE Preliminary Engineering
CST Construction
CEI Construction Engineering Inspection
COMB Combined Funding in Prior Years

Totals reflect expenditures based on latest budgetary information of anticipated revenues, and may differ from actual amounts received.

DRAFT

MIAMI-DADE TRANSPORTATION PLANNING ORGANIZATION
TRANSPORTATION IMPROVEMENT PROGRAM
ROAD IMPACT FEE (RIF)

Road Impact Fee District: **District 2** ***Municipalities:*** ***Biscayne Park / El Portal / Miami / Miami Shores / North Bay Village / Key Biscayne / Uninc. Miami-Dade County***

TPO Project No. / Agency Project No.	Facility/Project Name / From /Location / To /Location	Bicycle Accom / Length (miles)	Type of Work / Detailed Project Description / Status / Remarks	LRTP Ref	Project Cost ($000s)	Prior Years' Funding ($000s)	Activity /Phase	Funding (in $000s) Proposed 2021 - 2022	2022 - 2023	Tentative 3-Year Program 2023 - 2024	2024 - 2025	2025 - 2026
PW0001001	N Miami Avenue and N 115 Street	0.0	Traffic circle									
0001001	Traffic circle. Prior Years' Funding as follows: $18,000 for PE, $244,000 for CST.											
	Construction completed			06-09	$262	$262						

TPO Project No. / Agency Project No.	Facility/Project Name / From /Location / To /Location	Bicycle Accom / Length (miles)	Type of Work / Detailed Project Description / Status / Remarks	LRTP Ref	Project Cost ($000s)	Prior Years' Funding ($000s)	Activity /Phase	Funding (in $000s) Proposed 2021 - 2022	2022 - 2023	Tentative 3-Year Program 2023 - 2024	2024 - 2025	2025 - 2026
PW000980	NE 1 Avenue and NE 6 Street	0.0	Intersection improvement									
000980	Intersection improvement. Prior Years' Funding as follows: $43,000 for PE, $148,000 for CST.											
	Under design			06-09	$191	$191						

BOND - Capital Asset Acquisition Special Obligation Bonds
B.R. - Repayment of Capital Asset Acquisition Special Obligation Bonds
CIGP - County Incentive Grant Program
LRTP - Subject to Long Range Plan Amendment

PE Preliminary Engineering
CST Construction
CEI Construction Engineering Inspection
COMB Combined Funding in Prior Years

Totals reflect expenditures based on latest budgetary information of anticipated revenues, and may differ from actual amounts received.

DRAFT

MIAMI-DADE TRANSPORTATION PLANNING ORGANIZATION
TRANSPORTATION IMPROVEMENT PROGRAM
ROAD IMPACT FEE (RIF)

Road Impact Fee District: **District 2** ***Municipalities:*** ***Biscayne Park / El Portal / Miami / Miami Shores / North Bay Village / Key Biscayne / Uninc. Miami-Dade County***

TPO Project No. / Agency Project No.	Facility/Project Name / From /Location / To /Location	Bicycle Accom / Length (miles)	Type of Work / Detailed Project Description / Status / Remarks	LRTP Ref	Project Cost ($000s)	Prior Years' Funding ($000s)	Activity /Phase	Funding (in $000s) Proposed 2021 - 2022	2022 - 2023	Tentative 3-Year Program 2023 - 2024	2024 - 2025	2025 - 2026
PW000982	NE 2 Avenue and NE 36 Street	Bike Lane	Intersection improvement									
		0.0										
000982	Intersection improvement. Prior Years' Funding as follows: $295,000 for PE, $613,000 for CST.											
	Under design	Additional funding by FDOT.		06-09	**$1,908**	**$908**						

TPO Project No. / Agency Project No.	Facility/Project Name / From /Location / To /Location	Bicycle Accom / Length (miles)	Type of Work / Detailed Project Description / Status / Remarks	LRTP Ref	Project Cost ($000s)	Prior Years' Funding ($000s)	Activity /Phase	Funding (in $000s) Proposed 2021 - 2022	2022 - 2023	Tentative 3-Year Program 2023 - 2024	2024 - 2025	2025 - 2026
PW0001013	NE 2 Avenue and NE 42 Street	Bike Lane	Intersection improvement									
		0.0										
0001013	Intersection improvement. Prior Years' Funding as follows: $372,000 for PE, $2,130,000 for CST.											
	Under design	Joint Participation Agreement with City of Miami.		06-09	**$2,502**	**$2,502**						

BOND - Capital Asset Acquisition Special Obligation Bonds
B.R. - Repayment of Capital Asset Acquisition Special Obligation Bonds
CIGP - County Incentive Grant Program
LRTP - Subject to Long Range Plan Amendment

PE Preliminary Engineering
CST Construction
CEI Construction Engineering Inspection
COMB Combined Funding in Prior Years

Totals reflect expenditures based on latest budgetary information of anticipated revenues, and may differ from actual amounts received.

DRAFT

MIAMI-DADE TRANSPORTATION PLANNING ORGANIZATION
TRANSPORTATION IMPROVEMENT PROGRAM
ROAD IMPACT FEE (RIF)

Road Impact Fee District: **District 2** ***Municipalities:*** ***Biscayne Park / El Portal / Miami / Miami Shores / North Bay Village / Key Biscayne / Uninc. Miami-Dade County***

TPO Project No. / Agency Project No.	Facility/Project Name / From /Location / To /Location	Bicycle Accom / Length (miles)	Type of Work	Detailed Project Description / Status	Remarks	LRTP Ref	Project Cost ($000s)	Prior Years' Funding ($000s)	Activity /Phase	Funding (in $000s) Proposed 2021 - 2022	2022 - 2023	Tentative 3-Year Program 2023 - 2024	2024 - 2025	2025 - 2026
PW0001204	NW 2 Avenue and NW 103 Street	0.0	Intersection improvement											
0001204				Intersection improvement. Prior Years' Funding as follows: $35,000 for PE, $200,000 for CST.		06-09	$235	$235						

TPO Project No. / Agency Project No.	Facility/Project Name / From /Location / To /Location	Bicycle Accom / Length (miles)	Type of Work	Detailed Project Description / Status	Remarks	LRTP Ref	Project Cost ($000s)	Prior Years' Funding ($000s)	Activity /Phase	Funding (in $000s) Proposed 2021 - 2022	2022 - 2023	Tentative 3-Year Program 2023 - 2024	2024 - 2025	2025 - 2026
PW000959	NW 17 Avenue and NW 7 Street	0.0	Intersection improvement											
000959				Intersection improvement. Prior Years' Funding as follows: $55,000 for PE, $337,000 for CST.		06-09	$392	$392						
	Under design													

BOND - Capital Asset Acquisition Special Obligation Bonds
B.R. - Repayment of Capital Asset Acquisition Special Obligation Bonds
CIGP - County Incentive Grant Program
LRTP - Subject to Long Range Plan Amendment

PE Preliminary Engineering
CST Construction
CEI Construction Engineering Inspection
COMB Combined Funding in Prior Years

Totals reflect expenditures based on latest budgetary information of anticipated revenues, and may differ from actual amounts received.

DRAFT

MIAMI-DADE TRANSPORTATION PLANNING ORGANIZATION
TRANSPORTATION IMPROVEMENT PROGRAM
ROAD IMPACT FEE (RIF)

Road Impact Fee District: **District 2** ***Municipalities:*** ***Biscayne Park / El Portal / Miami / Miami Shores / North Bay Village / Key Biscayne / Uninc. Miami-Dade County***

TPO Project No. / Agency Project No.	Facility/Project Name / From /Location / To /Location	Bicycle Accom / Length (miles)	Type of Work / Detailed Project Description / Status / Remarks	LRTP Ref	Project Cost ($000s)	Prior Years' Funding ($000s)	Activity /Phase	Funding (in $000s) Proposed 2021 - 2022	2022 - 2023	Tentative 3-Year Program 2023 - 2024	2024 - 2025	2025 - 2026
PW000960	NW 17 Avenue and NW South River Drive	0.0	Intersection improvement									
000960	Intersection improvement. Prior Years' Funding as follows: $65,000 for PE, $475,000 for CST.											
	Under design			06-09	**$540**	**$540**						
PW000965	NW 17 Avenue and NW 20 Street	0.0	Intersection improvement									
000965	Intersection improvement. Prior Years' Funding as follows: $93,000 for PE, $465,000 for CST.											
	Construction completed			06-09	**$558**	**$558**						

BOND - Capital Asset Acquisition Special Obligation Bonds
B.R. - Repayment of Capital Asset Acquisition Special Obligation Bonds
CIGP - County Incentive Grant Program
LRTP - Subject to Long Range Plan Amendment

PE Preliminary Engineering
CST Construction
CEI Construction Engineering Inspection
COMB Combined Funding in Prior Years

Totals reflect expenditures based on latest budgetary information of anticipated revenues, and may differ from actual amounts received.

DRAFT

MIAMI-DADE TRANSPORTATION PLANNING ORGANIZATION
TRANSPORTATION IMPROVEMENT PROGRAM
ROAD IMPACT FEE (RIF)

Road Impact Fee District: **District 2** ***Municipalities:*** ***Biscayne Park / El Portal / Miami / Miami Shores / North Bay Village / Key Biscayne / Uninc. Miami-Dade County***

TPO Project No. / Agency Project No.	Facility/Project Name / From /Location / To /Location	Bicycle Accom / Length (miles)	Type of Work / Detailed Project Description / Status / Remarks	LRTP Ref	Project Cost ($000s)	Prior Years' Funding ($000s)	Activity /Phase	Funding (in $000s) Proposed 2021 - 2022	2022 - 2023	Tentative 3-Year Program 2023 - 2024	2024 - 2025	2025 - 2026
PW000956 / 000956	NW 22 Avenue and NW 7 Street	0.0	Intersection improvement. Prior Years' Funding as follows: $97,000 for PE, $465,000 for CST.	06-09	$562	$562						
PW000761 / 761	NW 30 Avenue and NW 11 Street	0.0	Intersection improvement. Prior Years' Funding as follows: $27,000 for PE, $228,000 for CST. Under construction	06-09	$255	$255						

BOND - Capital Asset Acquisition Special Obligation Bonds
B.R. - Repayment of Capital Asset Acquisition Special Obligation Bonds
CIGP - County Incentive Grant Program
LRTP - Subject to Long Range Plan Amendment

PE Preliminary Engineering
CST Construction
CEI Construction Engineering Inspection
COMB Combined Funding in Prior Years

Totals reflect expenditures based on latest budgetary information of anticipated revenues, and may differ from actual amounts received.

DRAFT

MIAMI-DADE TRANSPORTATION PLANNING ORGANIZATION
TRANSPORTATION IMPROVEMENT PROGRAM
ROAD IMPACT FEE (RIF)

Road Impact Fee District: **District 2** ***Municipalities:*** ***Biscayne Park / El Portal / Miami / Miami Shores / North Bay Village / Key Biscayne / Uninc. Miami-Dade County***

TPO Project No. / Agency Project No.	Facility/Project Name / From /Location / To /Location	Bicycle Accom / Length (miles)	Type of Work	Detailed Project Description / Status	Remarks	LRTP Ref	Project Cost ($000s)	Prior Years' Funding ($000s)	Activity /Phase	Funding (in $000s) Proposed 2021 - 2022	2022 - 2023	Tentative 3-Year Program 2023 - 2024	2024 - 2025	2025 - 2026
PW000966	NW 45 Avenue and NW 7 Street	0.0	Intersection improvement											
000966				Intersection improvement. Prior Years' Funding as follows: $85,000 for PE, $465,000 for CST.										
				Construction completed		06-09	**$550**	**$550**						
PW0001005	Brickell Avenue and SE 14 Terrace	0.0	Traffic signal											
0001005				Traffic signal. Prior Years' Funding as follows: $43,000 for PE, $258,000 for CST.										
				Under design		06-09	**$301**	**$301**						

BOND - Capital Asset Acquisition Special Obligation Bonds
B.R. - Repayment of Capital Asset Acquisition Special Obligation Bonds
CIGP - County Incentive Grant Program
LRTP - Subject to Long Range Plan Amendment

PE Preliminary Engineering
CST Construction
CEI Construction Engineering Inspection
COMB Combined Funding in Prior Years

Totals reflect expenditures based on latest budgetary information of anticipated revenues, and may differ from actual amounts received.

DRAFT

MIAMI-DADE TRANSPORTATION PLANNING ORGANIZATION
TRANSPORTATION IMPROVEMENT PROGRAM
ROAD IMPACT FEE (RIF)

Road Impact Fee District: **District 2** ***Municipalities:*** ***Biscayne Park / El Portal / Miami / Miami Shores / North Bay Village / Key Biscayne / Uninc. Miami-Dade County***

TPO Project No. / Agency Project No.	Facility/Project Name / From /Location / To /Location	Bicycle Accom / Length (miles)	Type of Work	Detailed Project Description / Status	Remarks	LRTP Ref	Project Cost ($000s)	Prior Years' Funding ($000s)	Activity /Phase	Funding (in $000s) Proposed 2021 - 2022	2022 - 2023	Tentative 3-Year Program 2023 - 2024	2024 - 2025	2025 - 2026
PW000762	S Miami Avenue and S 10 Street	0.0	Traffic signal	Traffic signal. Prior Years' Funding as follows: $27,000 for PE, $160,000 for CST.		06-09	$187	$187						
762				Design completed										
PW0001067	NW 1 Avenue and NW 29 Street	0.0	Traffic signal	Traffic signal. Prior Years' Funding as follows: $50,000 for PE, $350,000 for CST.		06-09	$400	$400						
0001067				Under design										

BOND - Capital Asset Acquisition Special Obligation Bonds
B.R. - Repayment of Capital Asset Acquisition Special Obligation Bonds
CIGP - County Incentive Grant Program
LRTP - Subject to Long Range Plan Amendment

PE Preliminary Engineering
CST Construction
CEI Construction Engineering Inspection
COMB Combined Funding in Prior Years

Totals reflect expenditures based on latest budgetary information of anticipated revenues, and may differ from actual amounts received.

DRAFT

MIAMI-DADE TRANSPORTATION PLANNING ORGANIZATION
TRANSPORTATION IMPROVEMENT PROGRAM
ROAD IMPACT FEE (RIF)

Road Impact Fee District: **District 2** ***Municipalities:*** ***Biscayne Park / El Portal / Miami / Miami Shores / North Bay Village / Key Biscayne / Uninc. Miami-Dade County***

TPO Project No. / Agency Project No.	Facility/Project Name / From /Location / To /Location	Bicycle Accom / Length (miles)	Type of Work	Detailed Project Description / Status	Remarks	LRTP Ref	Project Cost ($000s)	Prior Years' Funding ($000s)	Activity /Phase	Funding (in $000s) Proposed 2021 - 2022	2022 - 2023	Tentative 3-Year Program 2023 - 2024	2024 - 2025	2025 - 2026
PW0001158	NW 5 Avenue and NW 95 Street	0.0	Traffic signal											
0001158				Traffic signal. Prior Years' Funding as follows: $72,000 for PE, $360,000 for CST.										
				Under design		06-09	$432	$432						
PW0001205	NW 10 Avenue and NW 39 Street	0.0	Traffic signal											
0001205				Traffic signal. Prior Years' Funding as follows: $107,000 for PE, $445,000 for CST.										
				Under design		06-09	$552	$552						

BOND - Capital Asset Acquisition Special Obligation Bonds
B.R. - Repayment of Capital Asset Acquisition Special Obligation Bonds
CIGP - County Incentive Grant Program
LRTP - Subject to Long Range Plan Amendment

PE Preliminary Engineering
CST Construction
CEI Construction Engineering Inspection
COMB Combined Funding in Prior Years

Totals reflect expenditures based on latest budgetary information of anticipated revenues, and may differ from actual amounts received.

DRAFT

MIAMI-DADE TRANSPORTATION PLANNING ORGANIZATION
TRANSPORTATION IMPROVEMENT PROGRAM
ROAD IMPACT FEE (RIF)

Road Impact Fee District: **District 2** ***Municipalities:*** ***Biscayne Park / El Portal / Miami / Miami Shores / North Bay Village / Key Biscayne / Uninc. Miami-Dade County***

TPO Project No. / Agency Project No.	Facility/Project Name / From /Location / To /Location	Bicycle Accom / Length (miles)	Type of Work / Detailed Project Description / Status / Remarks	LRTP Ref	Project Cost ($000s)	Prior Years' Funding ($000s)	Activity /Phase	Funding (in $000s) Proposed 2021 - 2022	2022 - 2023	Tentative 3-Year Program 2023 - 2024	2024 - 2025	2025 - 2026
PW0001069	US-1 and SW 16 Avenue	0.0	Traffic signal									
0001069	Traffic signal. Prior Years' Funding as follows: $35,000 for PE, $285,000 for CST.											
	Under design			06-09	$320	$320						

TPO Project No. / Agency Project No.	Facility/Project Name / From /Location / To /Location	Bicycle Accom / Length (miles)	Type of Work / Detailed Project Description / Status / Remarks	LRTP Ref	Project Cost ($000s)	Prior Years' Funding ($000s)	Activity /Phase	Funding (in $000s) Proposed 2021 - 2022	2022 - 2023	Tentative 3-Year Program 2023 - 2024	2024 - 2025	2025 - 2026
PW000871	Mast Arm Upgrades	0.0	Mast arm upgrades									
000871	Mast arm upgrades. Prior Years' Funding as follows: $6,372,000 for PE/CST.											
				06-09		$6,372	PE/CST	1,062	1,062	1,062	1,062	1,062

BOND - Capital Asset Acquisition Special Obligation Bonds
B.R. - Repayment of Capital Asset Acquisition Special Obligation Bonds
CIGP - County Incentive Grant Program
LRTP - Subject to Long Range Plan Amendment

PE Preliminary Engineering
CST Construction
CEI Construction Engineering Inspection
COMB Combined Funding in Prior Years

Totals reflect expenditures based on latest budgetary information of anticipated revenues, and may differ from actual amounts received.

DRAFT

MIAMI-DADE TRANSPORTATION PLANNING ORGANIZATION
TRANSPORTATION IMPROVEMENT PROGRAM
ROAD IMPACT FEE (RIF)

Road Impact Fee District: **District 2** ***Municipalities:*** ***Biscayne Park / El Portal / Miami / Miami Shores / North Bay Village / Key Biscayne / Uninc. Miami-Dade County***

TPO Project No. / Agency Project No.	Facility/Project Name / From /Location / To /Location	Bicycle Accom / Length (miles)	Type of Work / Detailed Project Description / Status / Remarks	LRTP Ref	Project Cost ($000s)	Prior Years' Funding ($000s)	Activity /Phase	Funding (in $000s) Proposed 2021 - 2022	2022 - 2023	Tentative 3-Year Program 2023 - 2024	2024 - 2025	2025 - 2026
PW000872 / 000872	Advanced Traffic Management System	0.0	ATMS. ATMS. Prior Years' Funding as follows: $34,096,000 for PE/CST.	06-09		**$34,096**	PE/CST	7,991	6,275	6,275	6,275	6,275
PW000039 / 39	Engineering Administration	0.0	Administration. Engineering administration	06-09			ADM	625	625	625	625	625

BOND - Capital Asset Acquisition Special Obligation Bonds
B.R. - Repayment of Capital Asset Acquisition Special Obligation Bonds
CIGP - County Incentive Grant Program
LRTP - Subject to Long Range Plan Amendment

PE Preliminary Engineering
CST Construction
CEI Construction Engineering Inspection
COMB Combined Funding in Prior Years

Totals reflect expenditures based on latest budgetary information of anticipated revenues, and may differ from actual amounts received.

DRAFT

MIAMI-DADE TRANSPORTATION PLANNING ORGANIZATION
TRANSPORTATION IMPROVEMENT PROGRAM
ROAD IMPACT FEE (RIF)

Road Impact Fee District: **District 2** ***Municipalities:*** ***Biscayne Park / El Portal / Miami / Miami Shores / North Bay Village / Key Biscayne / Uninc. Miami-Dade County***

TPO Project No.	Facility/Project Name	Bicycle Accom	Type of Work	Project Cost ($000s)	Prior Years' Funding ($000s)
	From /Location To /Location	Length (miles)			
Agency Project No.	Detailed Project Description		LRTP Ref		
	Status	Remarks			

MIAMI-DADE COUNTY

PW0001206	Continuing Program Projects		
		0.0	
0001206	Resurfacing, T.O.P.I.C.S., Traffic Control Devices (NW 29 Ave & NW 11 St, NW 29 Ave & NW 14 St, NW 34 Ave & NW 11 St)		
			06-09

Activity /Phase	Funding (in $000s) Proposed 2021 - 2022	2022 - 2023	Tentative 3-Year Program 2023 - 2024	2024 - 2025	2025 - 2026
PE/CST	1,853	2,351	2,351	2,842	2,851

PW000504	Right-of-Way		Right-of-Way acquisition for construction projects
		0.0	
504	Right-of-Way acquisition for construction projects. Documenting, securing and preserving public rights-of-way.		
			06-09

Activity /Phase	$905	Funding (in $000s) Proposed 2021 - 2022	2022 - 2023	Tentative 3-Year Program 2023 - 2024	2024 - 2025	2025 - 2026
ROW		20	20	20	20	20

Yearly Totals	20,833	20,833	20,833	20,833	20,833
5 Year TIP District Total	*$104,165*				

BOND - Capital Asset Acquisition Special Obligation Bonds
B.R. - Repayment of Capital Asset Acquisition Special Obligation Bonds
CIGP - County Incentive Grant Program
LRTP - Subject to Long Range Plan Amendment

PE Preliminary Engineering
CST Construction
CEI Construction Engineering Inspection
COMB Combined Funding in Prior Years

Totals reflect expenditures based on latest budgetary information of anticipated revenues, and may differ from actual amounts received.

DRAFT

MIAMI-DADE TRANSPORTATION PLANNING ORGANIZATION

TRANSPORTATION IMPROVEMENT PROGRAM

ROAD IMPACT FEE (RIF)

Road Impact Fee District: **District 3**

Municipalities: ***Aventura / Bal Harbour / Bay Harbor Islands / Golden Beach / Hialeah / Indian Creek / Miami Lakes / Opa-Locka / Miami Gardens / North Miami / North Miami Beach / Sunny Isles Beach / Surfside / Uninc.Miami-Dade County***

TPO Project No.	Facility/Project Name		Bicycle Accom	Type of Work		Project Cost ($000s)	Prior Years' Funding ($000s)	
	From /Location	To /Location	Length (miles)					
Agency Project No.	Detailed Project Description				LRTP Ref			
	Status		Remarks					

PW0001267	NW 59 Avenue			New 2 lanes					Funding (in $000s)				
	NW 151 Street	C-8 Canal	0.3						Proposed		Tentative 3-Year Program		
0001267	New 2 lanes							Activity /Phase	2021 - 2022	2022 - 2023	2023 - 2024	2024 - 2025	2025 - 2026
			Additional funds by Town of Miami Lakes.		06-09	**$3,796**							
							CST		1,898	0	0	0	0

PW0000110	NW 97 Avenue			New 4 lanes					Funding (in $000s)				
	NW 138 Street	NW 154 Street	1.0						Proposed		Tentative 3-Year Program		
110	New 4 lanes. Prior Years' Funding as follows: $3,630,000 for CST.							Activity /Phase	2021 - 2022	2022 - 2023	2023 - 2024	2024 - 2025	2025 - 2026
	Construction completed		Joint Participation Agreement with City of Hialeah.		06-09	**$3,630**	**$3,630**						

BOND - Capital Asset Acquisition Special Obligation Bonds
B.R. - Repayment of Capital Asset Acquisition Special Obligation Bonds
CIGP - County Incentive Grant Program
LRTP - Subject to Long Range Plan Amendment

PE Preliminary Engineering
CST Construction
CEI Construction Engineering Inspection
COMB Combined Funding in Prior Years

Totals reflect expenditures based on latest budgetary information of anticipated revenues, and may differ from actual amounts received.

DRAFT

MIAMI-DADE TRANSPORTATION PLANNING ORGANIZATION

TRANSPORTATION IMPROVEMENT PROGRAM

ROAD IMPACT FEE (RIF)

Road Impact Fee District: **District 3**

Municipalities: ***Aventura / Bal Harbour / Bay Harbor Islands / Golden Beach / Hialeah / Indian Creek / Miami Lakes / Opa-Locka / Miami Gardens / North Miami / North Miami Beach / Sunny Isles Beach / Surfside / Uninc.Miami-Dade County***

TPO Project No.	Facility/Project Name		Bicycle Accom	Type of Work		Project Cost ($000s)	Prior Years' Funding ($000s)	
	From /Location	To /Location	Length (miles)					
Agency Project No.	Detailed Project Description				LRTP Ref			
	Status		Remarks					

PW000961	NW 97 Avenue			New 2 lanes				Funding (in $000s)				
	NW 154 Street	NW 170 Street	1.0									
000961	New 2 lanes. Prior Years' Funding as follows: $7,053,000 for PE/CST.							Proposed		Tentative 3-Year Program		
	Under construction		Joint Participation Agreement with City of Hialeah.		06-09	**$7,053**	**$7,053**	Activity /Phase	2021 - 2022	2022 - 2023	2023 - 2024	2024 - 2025	2025 - 2026

PW0001065	NW 102 Avenue			Roadway improvements				Funding (in $000s)				
	NW 138 Street	NW 145 Place	0.5									
0001065	Roadway improvements. Prior Years' Funding as follows: $202,000 for PE, $4,032,000 for CST.							Proposed		Tentative 3-Year Program		
	Under construction		Joint Participation Agreement with City of Hialeah.		06-09	**$4,234**	**$4,234**	Activity /Phase	2021 - 2022	2022 - 2023	2023 - 2024	2024 - 2025	2025 - 2026

BOND - Capital Asset Acquisition Special Obligation Bonds
B.R. - Repayment of Capital Asset Acquisition Special Obligation Bonds
CIGP - County Incentive Grant Program
LRTP - Subject to Long Range Plan Amendment

PE Preliminary Engineering
CST Construction
CEI Construction Engineering Inspection
COMB Combined Funding in Prior Years

Totals reflect expenditures based on latest budgetary information of anticipated revenues, and may differ from actual amounts received.

DRAFT

MIAMI-DADE TRANSPORTATION PLANNING ORGANIZATION

TRANSPORTATION IMPROVEMENT PROGRAM

ROAD IMPACT FEE (RIF)

Road Impact Fee District: **District 3**

Municipalities: ***Aventura / Bal Harbour / Bay Harbor Islands / Golden Beach / Hialeah / Indian Creek / Miami Lakes / Opa-Locka / Miami Gardens / North Miami / North Miami Beach / Sunny Isles Beach / Surfside / Uninc.Miami-Dade County***

TPO Project No.	Facility/Project Name		Bicycle Accom	Type of Work		Project Cost ($000s)	Prior Years' Funding ($000s)	
	From /Location	To /Location	Length (miles)					
Agency Project No.	Detailed Project Description				LRTP Ref			
	Status		Remarks					

PW000962	NW 107 Avenue			New 5 lanes					Funding (in $000s)				
	NW 138 Street	NW 170 Street	2.0						Proposed		Tentative 3-Year Program		
000962	New 5 lanes. Prior Years' Funding as follows: $866,000 for PE, $16,224,000 for CST.												
			Additional funding by RER.		07-48	**$25,929**	**$17,090**	Activity /Phase	2021 - 2022	2022 - 2023	2023 - 2024	2024 - 2025	2025 - 2026
							CST		6,216	0	0	0	0

PW0001066	NW 142 Street			Roadway improvements					Funding (in $000s)				
	NW 107 Avenue	NW 97 Avenue	1.0						Proposed		Tentative 3-Year Program		
0001066	Roadway improvements. Prior Years' Funding as follows: $3,549,000 for CST.												
	Construction completed		Joint Participation Agreement with City of Hialeah.		06-09	**$3,549**	**$3,549**	Activity /Phase	2021 - 2022	2022 - 2023	2023 - 2024	2024 - 2025	2025 - 2026

BOND - Capital Asset Acquisition Special Obligation Bonds
B.R. - Repayment of Capital Asset Acquisition Special Obligation Bonds
CIGP - County Incentive Grant Program
LRTP - Subject to Long Range Plan Amendment

PE Preliminary Engineering
CST Construction
CEI Construction Engineering Inspection
COMB Combined Funding in Prior Years

Totals reflect expenditures based on latest budgetary information of anticipated revenues, and may differ from actual amounts received.

DRAFT

MIAMI-DADE TRANSPORTATION PLANNING ORGANIZATION

TRANSPORTATION IMPROVEMENT PROGRAM

ROAD IMPACT FEE (RIF)

Road Impact Fee District: **District 3**

Municipalities: ***Aventura / Bal Harbour / Bay Harbor Islands / Golden Beach / Hialeah / Indian Creek / Miami Lakes / Opa-Locka / Miami Gardens / North Miami / North Miami Beach / Sunny Isles Beach / Surfside / Uninc.Miami-Dade County***

TPO Project No.	Facility/Project Name		Bicycle Accom	Type of Work		Project Cost ($000s)	Prior Years' Funding ($000s)	
	From /Location	To /Location	Length (miles)					
Agency Project No.	Detailed Project Description				LRTP Ref			
	Status		Remarks					

PW0001132	NE 151 Street			Widen from 2 to 4 lanes					Funding (in $000s)			
	NE 10 Avenue	W Dixie Highway	1.0						Proposed		Tentative 3-Year Program	
0001132	Widen from 2 to 4 lanes. Prior Years' Funding as follows: $1,069,000 for PE, $6,610,000 for CST.											
			Subject to LRTP Amendment.		07-46	**$10,796**	**$7,679**	Activity /Phase	2021 - 2022	2022 - 2023	2023 - 2024	2024 - 2025	2025 - 2026
							CST		3,117	0	0	0	0

PW0001133	NE 151 Street			Widen from 4 to 6 lanes					Funding (in $000s)			
	Biscayne Boulevard	Bay Vista Boulevard	1.4						Proposed		Tentative 3-Year Program	
0001133	Widen from 4 to 6 lanes. Prior Years' Funding as follows: $530,000 for PE, $16,268,000 for CST.											
					07-46	**$16,798**	**$16,798**	Activity /Phase	2021 - 2022	2022 - 2023	2023 - 2024	2024 - 2025	2025 - 2026

BOND - Capital Asset Acquisition Special Obligation Bonds
B.R. - Repayment of Capital Asset Acquisition Special Obligation Bonds
CIGP - County Incentive Grant Program
LRTP - Subject to Long Range Plan Amendment

PE Preliminary Engineering
CST Construction
CEI Construction Engineering Inspection
COMB Combined Funding in Prior Years

Totals reflect expenditures based on latest budgetary information of anticipated revenues, and may differ from actual amounts received.

DRAFT

MIAMI-DADE TRANSPORTATION PLANNING ORGANIZATION

TRANSPORTATION IMPROVEMENT PROGRAM

ROAD IMPACT FEE (RIF)

Road Impact Fee District: **District 3**

Municipalities: ***Aventura / Bal Harbour / Bay Harbor Islands / Golden Beach / Hialeah / Indian Creek / Miami Lakes / Opa-Locka / Miami Gardens / North Miami / North Miami Beach / Sunny Isles Beach / Surfside / Uninc.Miami-Dade County***

TPO Project No.	Facility/Project Name		Bicycle Accom	Type of Work		Project Cost ($000s)	Prior Years' Funding ($000s)	
	From /Location	To /Location	Length (miles)					
Agency Project No.	Detailed Project Description				LRTP Ref			
	Status		Remarks					

PW0001134	NE 159 Street			Widen from 3 to 5 lanes					Funding (in $000s)			
	NE 6 Avenue	W Dixie Highway	2.0						Proposed		Tentative 3-Year Program	
0001134	Widen from 3 to 5 lanes. Prior Years' Funding as follows: $1,424,000 for PE, $8,462,000 for CST.											
					07-46	**$15,112**	**$9,886**	Activity /Phase	2021 - 2022	2022 - 2023	2023 - 2024	2024 - 2025	2025 - 2026
							CST		5,226	0	0	0	0

PW0001207	NW 170 Street			New 2 lanes					Funding (in $000s)			
	NW 97 Avenue	NW 95 Avenue	0.2						Proposed		Tentative 3-Year Program	
0001207	New 2 lanes. Prior Years' Funding as follows: $217,000 for PE, $1,435,000 for CST.											
					06-09	**$1,652**	**$1,652**	Activity /Phase	2021 - 2022	2022 - 2023	2023 - 2024	2024 - 2025	2025 - 2026

BOND - Capital Asset Acquisition Special Obligation Bonds
B.R. - Repayment of Capital Asset Acquisition Special Obligation Bonds
CIGP - County Incentive Grant Program
LRTP - Subject to Long Range Plan Amendment

PE Preliminary Engineering
CST Construction
CEI Construction Engineering Inspection
COMB Combined Funding in Prior Years

Totals reflect expenditures based on latest budgetary information of anticipated revenues, and may differ from actual amounts received.

DRAFT

MIAMI-DADE TRANSPORTATION PLANNING ORGANIZATION

TRANSPORTATION IMPROVEMENT PROGRAM

ROAD IMPACT FEE (RIF)

Road Impact Fee District: **District 3**

Municipalities: ***Aventura / Bal Harbour / Bay Harbor Islands / Golden Beach / Hialeah / Indian Creek / Miami Lakes / Opa-Locka / Miami Gardens / North Miami / North Miami Beach / Sunny Isles Beach / Surfside / Uninc.Miami-Dade County***

TPO Project No.	Facility/Project Name		Bicycle Accom	Type of Work		Project Cost ($000s)	Prior Years' Funding ($000s)	
	From /Location	To /Location	Length (miles)					
Agency Project No.	Detailed Project Description				LRTP Ref			
	Status		Remarks					

PW000764	W Dixie Highway		Bike Lane	Widen from 2 to 4 lanes				Funding (in $000s)				
	NE 163 Street	NE 175 Street	0.8					Proposed		Tentative 3-Year Program		
764	Widen from 2 to 4 lanes. Prior Years' Funding as follows: $1,157,000 for PE, $9,308,000 for CST.											
	Under design				06-09	**$10,465**	**$10,465**	Activity /Phase	2021 - 2022	2022 - 2023	2023 - 2024	2024 - 2025	2025 - 2026

PW000765	N Miami Avenue North of NW 143 Street			Bridge replacement (#874035)				Funding (in $000s)				
			0.0					Proposed		Tentative 3-Year Program		
765	Bridge replacement. Prior Years' Funding as follows: $540,000 for PE, $4,395,000 for CST.											
	Design completed				06-09	**$4,935**	**$4,935**	Activity /Phase	2021 - 2022	2022 - 2023	2023 - 2024	2024 - 2025	2025 - 2026

BOND - Capital Asset Acquisition Special Obligation Bonds
B.R. - Repayment of Capital Asset Acquisition Special Obligation Bonds
CIGP - County Incentive Grant Program
LRTP - Subject to Long Range Plan Amendment

PE Preliminary Engineering
CST Construction
CEI Construction Engineering Inspection
COMB Combined Funding in Prior Years

Totals reflect expenditures based on latest budgetary information of anticipated revenues, and may differ from actual amounts received.

DRAFT

MIAMI-DADE TRANSPORTATION PLANNING ORGANIZATION

TRANSPORTATION IMPROVEMENT PROGRAM

ROAD IMPACT FEE (RIF)

Road Impact Fee District: **District 3**

Municipalities: ***Aventura / Bal Harbour / Bay Harbor Islands / Golden Beach / Hialeah / Indian Creek / Miami Lakes / Opa-Locka / Miami Gardens / North Miami / North Miami Beach / Sunny Isles Beach / Surfside / Uninc.Miami-Dade County***

TPO Project No.	Facility/Project Name	Bicycle Accom	Type of Work	Project Cost ($000s)	Prior Years' Funding ($000s)
	From /Location To /Location	Length (miles)			
Agency Project No.	Detailed Project Description		LRTP Ref		
	Status	Remarks			

TPO Project No.	Facility/Project Name	Bicycle Accom	Type of Work	Project Cost ($000s)	Prior Years' Funding ($000s)	Funding (in $000s)				
PW0001234	NW 191 Street West of NW 37 Avenue	0.0	Bridge replacement (#874017)			Proposed		Tentative 3-Year Program		
0001234	Bridge replacement. Prior Years' Funding as follows: $487,000 for PE, $2,400,000 for CST.									
			LRTP Ref: 06-09	$2,887	$2,887	Activity /Phase: 2021 - 2022	2022 - 2023	2023 - 2024	2024 - 2025	2025 - 2026

TPO Project No.	Facility/Project Name	Bicycle Accom	Type of Work	Project Cost ($000s)	Prior Years' Funding ($000s)	Funding (in $000s)				
PW0001170	NW 22 Avenue and C8 Canal	0.0	Bridge rehabilitation (#874030)			Proposed		Tentative 3-Year Program		
0001170	Bridge rehabilitation. Prior Years' Funding as follows: $80,000 for PE, $237,000 for CST.									
		Subject to cost-benefit analysis.	LRTP Ref: 06-09	$317	$317	Activity /Phase: 2021 - 2022	2022 - 2023	2023 - 2024	2024 - 2025	2025 - 2026

BOND - Capital Asset Acquisition Special Obligation Bonds
B.R. - Repayment of Capital Asset Acquisition Special Obligation Bonds
CIGP - County Incentive Grant Program
LRTP - Subject to Long Range Plan Amendment

PE Preliminary Engineering
CST Construction
CEI Construction Engineering Inspection
COMB Combined Funding in Prior Years

Totals reflect expenditures based on latest budgetary information of anticipated revenues, and may differ from actual amounts received.

DRAFT

MIAMI-DADE TRANSPORTATION PLANNING ORGANIZATION

TRANSPORTATION IMPROVEMENT PROGRAM

ROAD IMPACT FEE (RIF)

Road Impact Fee District: **District 3**

Municipalities: ***Aventura / Bal Harbour / Bay Harbor Islands / Golden Beach / Hialeah / Indian Creek / Miami Lakes / Opa-Locka / Miami Gardens / North Miami / North Miami Beach / Sunny Isles Beach / Surfside / Uninc.Miami-Dade County***

TPO Project No.	Facility/Project Name		Bicycle Accom	Type of Work		Project Cost ($000s)	Prior Years' Funding ($000s)	
	From /Location	To /Location	Length (miles)					
Agency Project No.	Detailed Project Description				LRTP Ref			
	Status		Remarks					

PW0001179	NW 67 Avenue and C8 Canal			Bridge rehabilitation (#874360)					Funding (in $000s)			
			0.0						Proposed		Tentative 3-Year Program	
0001179	Bridge rehabilitation. Prior Years' Funding as follows: $80,000 for PE, $237,000 for CST.					**$317**	**$317**	Activity /Phase	2021 - 2022	2022 - 2023	2023 - 2024	2024 - 2025	2025 - 2026
			Subject to cost-benefit analysis.		06-09							

PW0001135	Bob-O-Link Drive			Resurfacing					Funding (in $000s)			
	NW 186 Street	N August Drive	0.9						Proposed		Tentative 3-Year Program	
0001135	Resurfacing. Prior Years' Funding as follows: $290,000 for CST.					**$290**	**$290**	Activity /Phase	2021 - 2022	2022 - 2023	2023 - 2024	2024 - 2025	2025 - 2026
					06-09							

BOND - Capital Asset Acquisition Special Obligation Bonds
B.R. - Repayment of Capital Asset Acquisition Special Obligation Bonds
CIGP - County Incentive Grant Program
LRTP - Subject to Long Range Plan Amendment

PE Preliminary Engineering
CST Construction
CEI Construction Engineering Inspection
COMB Combined Funding in Prior Years

Totals reflect expenditures based on latest budgetary information of anticipated revenues, and may differ from actual amounts received.

DRAFT

MIAMI-DADE TRANSPORTATION PLANNING ORGANIZATION

TRANSPORTATION IMPROVEMENT PROGRAM

ROAD IMPACT FEE (RIF)

Road Impact Fee District: **District 3**

Municipalities: ***Aventura / Bal Harbour / Bay Harbor Islands / Golden Beach / Hialeah / Indian Creek / Miami Lakes / Opa-Locka / Miami Gardens / North Miami / North Miami Beach / Sunny Isles Beach / Surfside / Uninc.Miami-Dade County***

TPO Project No.	Facility/Project Name		Bicycle Accom	Type of Work		Project Cost ($000s)	Prior Years' Funding ($000s)	
	From /Location	To /Location	Length (miles)					
Agency Project No.	Detailed Project Description				LRTP Ref			
	Status		Remarks					

PW0001208	Fairway Drive			Resurfacing					Funding (in $000s)			
	Miami Lake Drive	Miami Lakeway North	0.5						Proposed		Tentative 3-Year Program	
0001208	Resurfacing. Prior Years' Funding as follows: $290,000 for CST.											
					06-09	$290	$290	Activity /Phase	2021 - 2022	2022 - 2023	2023 - 2024	2024 - 2025	2025 - 2026

PW0001209	NE 2 Avenue			Resurfacing					Funding (in $000s)			
	NE 119 Street	NE 125 Street	1.0						Proposed		Tentative 3-Year Program	
0001209	Resurfacing. Prior Years' Funding as follows: $197,000 for CST.											
	Construction completed				06-09	$197	$197	Activity /Phase	2021 - 2022	2022 - 2023	2023 - 2024	2024 - 2025	2025 - 2026

BOND - Capital Asset Acquisition Special Obligation Bonds
B.R. - Repayment of Capital Asset Acquisition Special Obligation Bonds
CIGP - County Incentive Grant Program
LRTP - Subject to Long Range Plan Amendment

PE Preliminary Engineering
CST Construction
CEI Construction Engineering Inspection
COMB Combined Funding in Prior Years

Totals reflect expenditures based on latest budgetary information of anticipated revenues, and may differ from actual amounts received.

DRAFT

MIAMI-DADE TRANSPORTATION PLANNING ORGANIZATION

TRANSPORTATION IMPROVEMENT PROGRAM

ROAD IMPACT FEE (RIF)

Road Impact Fee District: **District 3**

Municipalities: ***Aventura / Bal Harbour / Bay Harbor Islands / Golden Beach / Hialeah / Indian Creek / Miami Lakes / Opa-Locka / Miami Gardens / North Miami / North Miami Beach / Sunny Isles Beach / Surfside / Uninc.Miami-Dade County***

TPO Project No.	Facility/Project Name		Bicycle Accom	Type of Work		Project Cost ($000s)	Prior Years' Funding ($000s)	
	From /Location	To /Location	Length (miles)					
Agency Project No.	Detailed Project Description				LRTP Ref			
	Status		Remarks					

PW202102	NE 10 Avenue			Resurfacing				Funding (in $000s)				
	NE 135 Street	NE 156 Terrace	1.3					Proposed		Tentative 3-Year Program		
202102	Resurfacing. Prior Year's Funding as follows: $406,000 for CST.											
					06-09	**$406**	**$406**	Activity /Phase	2021 - 2022	2022 - 2023	2023 - 2024	2024 - 2025	2025 - 2026

PW0001248	NE 12 Avenue			Resurfacing				Funding (in $000s)				
	NE 143 Street	NE 149 Street	0.4					Proposed		Tentative 3-Year Program		
0001248	Resurfacing. Prior Years' Funding as follows: $116,000 for CST.											
					06-09	**$116**	**$116**	Activity /Phase	2021 - 2022	2022 - 2023	2023 - 2024	2024 - 2025	2025 - 2026

BOND - Capital Asset Acquisition Special Obligation Bonds
B.R. - Repayment of Capital Asset Acquisition Special Obligation Bonds
CIGP - County Incentive Grant Program
LRTP - Subject to Long Range Plan Amendment

PE Preliminary Engineering
CST Construction
CEI Construction Engineering Inspection
COMB Combined Funding in Prior Years

Totals reflect expenditures based on latest budgetary information of anticipated revenues, and may differ from actual amounts received.

DRAFT

MIAMI-DADE TRANSPORTATION PLANNING ORGANIZATION

TRANSPORTATION IMPROVEMENT PROGRAM

ROAD IMPACT FEE (RIF)

Road Impact Fee District: **District 3**

Municipalities: ***Aventura / Bal Harbour / Bay Harbor Islands / Golden Beach / Hialeah / Indian Creek / Miami Lakes / Opa-Locka / Miami Gardens / North Miami / North Miami Beach / Sunny Isles Beach / Surfside / Uninc.Miami-Dade County***

TPO Project No.	Facility/Project Name		Bicycle Accom	Type of Work		Project Cost ($000s)	Prior Years' Funding ($000s)	
	From /Location	To /Location	Length (miles)					
Agency Project No.	Detailed Project Description				LRTP Ref			
	Status		Remarks					

PW0001210	NE 16 Avenue			Resurfacing					Funding (in $000s)			
	NE 135 Street	NE 151 Street	0.0									
0001210	Resurfacing. Prior Years' Funding as follows: $290,000 for CST.								Proposed		Tentative 3-Year Program	
					06-09	**$290**	**$290**	Activity /Phase	2021 - 2022	2022 - 2023	2023 - 2024	2024 - 2025	2025 - 2026

PW0001249	NE 18 Avenue			Resurfacing					Funding (in $000s)			
	NE 185 Street	NE 199 Street	0.9									
0001249	Resurfacing								Proposed		Tentative 3-Year Program	
					06-09	**$308**		Activity /Phase	2021 - 2022	2022 - 2023	2023 - 2024	2024 - 2025	2025 - 2026
							CST		308	0	0	0	0

BOND - Capital Asset Acquisition Special Obligation Bonds
B.R. - Repayment of Capital Asset Acquisition Special Obligation Bonds
CIGP - County Incentive Grant Program
LRTP - Subject to Long Range Plan Amendment

PE Preliminary Engineering
CST Construction
CEI Construction Engineering Inspection
COMB Combined Funding in Prior Years

Totals reflect expenditures based on latest budgetary information of anticipated revenues, and may differ from actual amounts received.

DRAFT

MIAMI-DADE TRANSPORTATION PLANNING ORGANIZATION

TRANSPORTATION IMPROVEMENT PROGRAM

ROAD IMPACT FEE (RIF)

Road Impact Fee District: **District 3**

Municipalities: ***Aventura / Bal Harbour / Bay Harbor Islands / Golden Beach / Hialeah / Indian Creek / Miami Lakes / Opa-Locka / Miami Gardens / North Miami / North Miami Beach / Sunny Isles Beach / Surfside / Uninc.Miami-Dade County***

TPO Project No.	Facility/Project Name		Bicycle Accom	Type of Work		Project Cost ($000s)	Prior Years' Funding ($000s)	
	From /Location	To /Location	Length (miles)					
Agency Project No.	Detailed Project Description				LRTP Ref			
	Status		Remarks					

PW0001138	NW 22 Avenue			Resurfacing				Funding (in $000s)				
	NW 119 Street	NW 151 Street	2.0					Proposed		Tentative 3-Year Program		
0001138	Resurfacing. Prior Year's Funding as follows: $2,006,000 for CST.											
	Construction completed				06-09	**$2,006**	**$2,006**	Activity /Phase	2021 - 2022	2022 - 2023	2023 - 2024	2024 - 2025	2025 - 2026

PW0001250	NW 22 Avenue			Resurfacing				Funding (in $000s)				
	NW 151 Street	NW 163 Street	0.8					Proposed		Tentative 3-Year Program		
0001250	Resurfacing. Prior Years' Funding as follows: $870,000 for CST.											
					06-09	**$870**	**$870**	Activity /Phase	2021 - 2022	2022 - 2023	2023 - 2024	2024 - 2025	2025 - 2026

BOND - Capital Asset Acquisition Special Obligation Bonds
B.R. - Repayment of Capital Asset Acquisition Special Obligation Bonds
CIGP - County Incentive Grant Program
LRTP - Subject to Long Range Plan Amendment

PE Preliminary Engineering
CST Construction
CEI Construction Engineering Inspection
COMB Combined Funding in Prior Years

Totals reflect expenditures based on latest budgetary information of anticipated revenues, and may differ from actual amounts received.

DRAFT

MIAMI-DADE TRANSPORTATION PLANNING ORGANIZATION

TRANSPORTATION IMPROVEMENT PROGRAM

ROAD IMPACT FEE (RIF)

Road Impact Fee District: **District 3**

Municipalities: ***Aventura / Bal Harbour / Bay Harbor Islands / Golden Beach / Hialeah / Indian Creek / Miami Lakes / Opa-Locka / Miami Gardens / North Miami / North Miami Beach / Sunny Isles Beach / Surfside / Uninc.Miami-Dade County***

TPO Project No.	Facility/Project Name		Bicycle Accom	Type of Work		Project Cost ($000s)	Prior Years' Funding ($000s)	
	From /Location	To /Location	Length (miles)					
Agency Project No.	Detailed Project Description				LRTP Ref			
	Status		Remarks					

PW0001139	NE 26 Avenue			Resurfacing					Funding (in $000s)			
	NE 203 Street	NE 215 Street	0.8						Proposed		Tentative 3-Year Program	
0001139	Resurfacing. Prior Years' Funding as follows: $290,000 for CST.											
	Construction completed				06-09	**$290**	**$290**	Activity /Phase	2021 - 2022	2022 - 2023	2023 - 2024	2024 - 2025	2025 - 2026

PW202103	NW 32 Avenue			Resurfacing					Funding (in $000s)			
	NW 119 Street	NW 135 Street	1.0						Proposed		Tentative 3-Year Program	
202103	Resurfacing. Prior Year's Funding as follows: $610,000 for CST.											
	Under construction				06-09	**$610**	**$610**	Activity /Phase	2021 - 2022	2022 - 2023	2023 - 2024	2024 - 2025	2025 - 2026

BOND - Capital Asset Acquisition Special Obligation Bonds
B.R. - Repayment of Capital Asset Acquisition Special Obligation Bonds
CIGP - County Incentive Grant Program
LRTP - Subject to Long Range Plan Amendment

PE Preliminary Engineering
CST Construction
CEI Construction Engineering Inspection
COMB Combined Funding in Prior Years

Totals reflect expenditures based on latest budgetary information of anticipated revenues, and may differ from actual amounts received.

DRAFT

MIAMI-DADE TRANSPORTATION PLANNING ORGANIZATION

TRANSPORTATION IMPROVEMENT PROGRAM

ROAD IMPACT FEE (RIF)

Road Impact Fee District: **District 3**

Municipalities: ***Aventura / Bal Harbour / Bay Harbor Islands / Golden Beach / Hialeah / Indian Creek / Miami Lakes / Opa-Locka / Miami Gardens / North Miami / North Miami Beach / Sunny Isles Beach / Surfside / Uninc.Miami-Dade County***

TPO Project No.	Facility/Project Name		Bicycle Accom	Type of Work		Project Cost ($000s)	Prior Years' Funding ($000s)	
	From /Location	To /Location	Length (miles)					
Agency Project No.	Detailed Project Description				LRTP Ref			
	Status		Remarks					

PW0001082	NW 32 Avenue			Resurfacing					Funding (in $000s)			
	NW 167 Street	NW 183 Street	1.0						Proposed		Tentative 3-Year Program	
0001082	Resurfacing. Prior Years' Funding as follows: $284,000 for CST.											
	Construction completed				06-09	$284	$284	Activity /Phase	2021 - 2022	2022 - 2023	2023 - 2024	2024 - 2025	2025 - 2026

PW0001140	NW 37 Avenue			Resurfacing					Funding (in $000s)			
	NW 135 Street	NW 167 Street	2.0						Proposed		Tentative 3-Year Program	
0001140	Resurfacing. Prior Years' Funding as follows: $1,160,000 for CST.											
	Construction completed				06-09	$1,160	$1,160	Activity /Phase	2021 - 2022	2022 - 2023	2023 - 2024	2024 - 2025	2025 - 2026

BOND - Capital Asset Acquisition Special Obligation Bonds
B.R. - Repayment of Capital Asset Acquisition Special Obligation Bonds
CIGP - County Incentive Grant Program
LRTP - Subject to Long Range Plan Amendment

PE Preliminary Engineering
CST Construction
CEI Construction Engineering Inspection
COMB Combined Funding in Prior Years

Totals reflect expenditures based on latest budgetary information of anticipated revenues, and may differ from actual amounts received.

DRAFT

MIAMI-DADE TRANSPORTATION PLANNING ORGANIZATION

TRANSPORTATION IMPROVEMENT PROGRAM

ROAD IMPACT FEE (RIF)

Road Impact Fee District: **District 3**

Municipalities: ***Aventura / Bal Harbour / Bay Harbor Islands / Golden Beach / Hialeah / Indian Creek / Miami Lakes / Opa-Locka / Miami Gardens / North Miami / North Miami Beach / Sunny Isles Beach / Surfside / Uninc.Miami-Dade County***

TPO Project No.	Facility/Project Name		Bicycle Accom	Type of Work		Project Cost ($000s)	Prior Years' Funding ($000s)	
	From /Location	To /Location	Length (miles)					
Agency Project No.	Detailed Project Description				LRTP Ref			
	Status		Remarks					

PW0001251	NW 42 Avenue			Resurfacing				Funding (in $000s)				
	NW 156 Street	NW 199 Street	2.7					Proposed		Tentative 3-Year Program		
0001251	Resurfacing											
					06-09	$783		Activity /Phase	2021 - 2022	2022 - 2023	2023 - 2024	2024 - 2025	2025 - 2026
							CST		783	0	0	0	0

PW202104	NW 47 Avenue			Resurfacing				Funding (in $000s)				
	NW 167 Street	NW 183 Street	1.0					Proposed		Tentative 3-Year Program		
202104	Resurfacing. Prior Year's Funding as follows: $870,000 for CST.											
					06-09	$870	$870	Activity /Phase	2021 - 2022	2022 - 2023	2023 - 2024	2024 - 2025	2025 - 2026

BOND - Capital Asset Acquisition Special Obligation Bonds
B.R. - Repayment of Capital Asset Acquisition Special Obligation Bonds
CIGP - County Incentive Grant Program
LRTP - Subject to Long Range Plan Amendment

PE Preliminary Engineering
CST Construction
CEI Construction Engineering Inspection
COMB Combined Funding in Prior Years

Totals reflect expenditures based on latest budgetary information of anticipated revenues, and may differ from actual amounts received.

DRAFT

MIAMI-DADE TRANSPORTATION PLANNING ORGANIZATION

TRANSPORTATION IMPROVEMENT PROGRAM

ROAD IMPACT FEE (RIF)

Road Impact Fee District: **District 3**

Municipalities: ***Aventura / Bal Harbour / Bay Harbor Islands / Golden Beach / Hialeah / Indian Creek / Miami Lakes / Opa-Locka / Miami Gardens / North Miami / North Miami Beach / Sunny Isles Beach / Surfside / Uninc.Miami-Dade County***

TPO Project No.	Facility/Project Name		Bicycle Accom	Type of Work		Project Cost ($000s)	Prior Years' Funding ($000s)	
	From /Location	To /Location	Length (miles)					
Agency Project No.	Detailed Project Description				LRTP Ref			
	Status		Remarks					

PW0001141	NW 62 Avenue			Resurfacing				Funding (in $000s)				
	NW Miami Gardens Drive	NW 194 Street	0.6					Proposed		Tentative 3-Year Program		
0001141	Resurfacing. Prior Years' Funding as follows: $377,000 for CST.											
					06-09	**$377**	**$377**	Activity /Phase	2021 - 2022	2022 - 2023	2023 - 2024	2024 - 2025	2025 - 2026

PW0001257	NW 67 Avenue			Resurfacing				Funding (in $000s)				
	NW 138 Street	SR 826	1.8					Proposed		Tentative 3-Year Program		
0001257	Resurfacing. Prior Years' Funding as follows: $1,160,000 for CST.											
					06-09	**$1,160**	**$1,160**	Activity /Phase	2021 - 2022	2022 - 2023	2023 - 2024	2024 - 2025	2025 - 2026

BOND - Capital Asset Acquisition Special Obligation Bonds
B.R. - Repayment of Capital Asset Acquisition Special Obligation Bonds
CIGP - County Incentive Grant Program
LRTP - Subject to Long Range Plan Amendment

PE Preliminary Engineering
CST Construction
CEI Construction Engineering Inspection
COMB Combined Funding in Prior Years

Totals reflect expenditures based on latest budgetary information of anticipated revenues, and may differ from actual amounts received.

DRAFT

MIAMI-DADE TRANSPORTATION PLANNING ORGANIZATION

TRANSPORTATION IMPROVEMENT PROGRAM

ROAD IMPACT FEE (RIF)

Road Impact Fee District: **District 3**

Municipalities: ***Aventura / Bal Harbour / Bay Harbor Islands / Golden Beach / Hialeah / Indian Creek / Miami Lakes / Opa-Locka / Miami Gardens / North Miami / North Miami Beach / Sunny Isles Beach / Surfside / Uninc.Miami-Dade County***

TPO Project No.	Facility/Project Name		Bicycle Accom	Type of Work		Project Cost ($000s)	Prior Years' Funding ($000s)	
	From /Location	To /Location	Length (miles)					
Agency Project No.	Detailed Project Description				LRTP Ref			
	Status		Remarks					

PW202105	NW 68 Avenue			Resurfacing					Funding (in $000s)			
	NW 67 Avenue	NW 186 Street	0.9						Proposed		Tentative 3-Year Program	
202105	Resurfacing. Prior Years' Funding as follows: $500,000 for CST.											
					06-09	$500	$500	Activity /Phase	2021 - 2022	2022 - 2023	2023 - 2024	2024 - 2025	2025 - 2026

PW201905	NW 79 Avenue			Resurfacing					Funding (in $000s)			
	NW 186 Street	NW 194 Street	0.5						Proposed		Tentative 3-Year Program	
201905	Resurfacing. Prior Years' Funding as follows: $215,000 for CST.											
	Construction completed				06-09	$215	$215	Activity /Phase	2021 - 2022	2022 - 2023	2023 - 2024	2024 - 2025	2025 - 2026

BOND - Capital Asset Acquisition Special Obligation Bonds
B.R. - Repayment of Capital Asset Acquisition Special Obligation Bonds
CIGP - County Incentive Grant Program
LRTP - Subject to Long Range Plan Amendment

PE Preliminary Engineering
CST Construction
CEI Construction Engineering Inspection
COMB Combined Funding in Prior Years

Totals reflect expenditures based on latest budgetary information of anticipated revenues, and may differ from actual amounts received.

DRAFT

MIAMI-DADE TRANSPORTATION PLANNING ORGANIZATION

TRANSPORTATION IMPROVEMENT PROGRAM

ROAD IMPACT FEE (RIF)

Road Impact Fee District: **District 3**

Municipalities: ***Aventura / Bal Harbour / Bay Harbor Islands / Golden Beach / Hialeah / Indian Creek / Miami Lakes / Opa-Locka / Miami Gardens / North Miami / North Miami Beach / Sunny Isles Beach / Surfside / Uninc.Miami-Dade County***

TPO Project No.	Facility/Project Name		Bicycle Accom	Type of Work		Project Cost ($000s)	Prior Years' Funding ($000s)	
	From /Location	To /Location	Length (miles)					
Agency Project No.	Detailed Project Description				LRTP Ref			
	Status		Remarks					

PW0001252	NW 82 Avenue			Resurfacing					Funding (in $000s)			
	NW 178 Street	NW 186 Street	0.5						Proposed		Tentative 3-Year Program	
0001252	Resurfacing. Prior Years' Funding as follows: $145,000 for CST.											
					06-09	**$145**	**$145**	Activity /Phase	2021 - 2022	2022 - 2023	2023 - 2024	2024 - 2025	2025 - 2026

PW202106	NW 87 Avenue			Resurfacing					Funding (in $000s)			
	NW 138 Street	NW 154 Street	0.0						Proposed		Tentative 3-Year Program	
202106	Resurfacing. Prior Years' Funding as follows: $650,000 for CST.											
					06-09	**$650**	**$650**	Activity /Phase	2021 - 2022	2022 - 2023	2023 - 2024	2024 - 2025	2025 - 2026

BOND - Capital Asset Acquisition Special Obligation Bonds
B.R. - Repayment of Capital Asset Acquisition Special Obligation Bonds
CIGP - County Incentive Grant Program
LRTP - Subject to Long Range Plan Amendment

PE Preliminary Engineering
CST Construction
CEI Construction Engineering Inspection
COMB Combined Funding in Prior Years

Totals reflect expenditures based on latest budgetary information of anticipated revenues, and may differ from actual amounts received.

DRAFT

MIAMI-DADE TRANSPORTATION PLANNING ORGANIZATION

TRANSPORTATION IMPROVEMENT PROGRAM

ROAD IMPACT FEE (RIF)

Road Impact Fee District: **District 3**

Municipalities: ***Aventura / Bal Harbour / Bay Harbor Islands / Golden Beach / Hialeah / Indian Creek / Miami Lakes / Opa-Locka / Miami Gardens / North Miami / North Miami Beach / Sunny Isles Beach / Surfside / Uninc.Miami-Dade County***

TPO Project No.	Facility/Project Name		Bicycle Accom	Type of Work		Project Cost ($000s)	Prior Years' Funding ($000s)	
	From /Location	To /Location	Length (miles)					
Agency Project No.	Detailed Project Description				LRTP Ref			
	Status		Remarks					

PW0001143	NW 170 Street/NW 169 Street			Resurfacing				Funding (in $000s)				
	NW 87 Avenue	NW 67 Avenue	2.0					Proposed		Tentative 3-Year Program		
0001143	Resurfacing. Prior Years' Funding as follows: $1,046,000 for CST.											
	Under construction				06-09	**$1,046**	**$1,046**	Activity /Phase	2021 - 2022	2022 - 2023	2023 - 2024	2024 - 2025	2025 - 2026

PW0001211	NW 173 Drive			Resurfacing				Funding (in $000s)				
	NW 57 Avenue	NW 42 Avenue	1.5					Proposed		Tentative 3-Year Program		
0001211	Resurfacing. Prior Years' Funding as follows: $435,000 for CST.											
	Construction completed				06-09	**$435**	**$435**	Activity /Phase	2021 - 2022	2022 - 2023	2023 - 2024	2024 - 2025	2025 - 2026

BOND - Capital Asset Acquisition Special Obligation Bonds
B.R. - Repayment of Capital Asset Acquisition Special Obligation Bonds
CIGP - County Incentive Grant Program
LRTP - Subject to Long Range Plan Amendment

PE Preliminary Engineering
CST Construction
CEI Construction Engineering Inspection
COMB Combined Funding in Prior Years

Totals reflect expenditures based on latest budgetary information of anticipated revenues, and may differ from actual amounts received.

DRAFT

MIAMI-DADE TRANSPORTATION PLANNING ORGANIZATION

TRANSPORTATION IMPROVEMENT PROGRAM

ROAD IMPACT FEE (RIF)

Road Impact Fee District: **District 3**

Municipalities: ***Aventura / Bal Harbour / Bay Harbor Islands / Golden Beach / Hialeah / Indian Creek / Miami Lakes / Opa-Locka / Miami Gardens / North Miami / North Miami Beach / Sunny Isles Beach / Surfside / Uninc.Miami-Dade County***

TPO Project No.	Facility/Project Name		Bicycle Accom	Type of Work		Project Cost ($000s)	Prior Years' Funding ($000s)	
	From /Location	To /Location	Length (miles)					
Agency Project No.	Detailed Project Description				LRTP Ref			
	Status		Remarks					

PW0001144	NW 178 Street			Resurfacing					Funding (in $000s)			
	NW 87 Avenue	NW 78 Place	0.8						Proposed		Tentative 3-Year Program	
0001144	Resurfacing. Prior Years' Funding as follows: $290,000 for CST.											
	Under construction				06-09	$290	$290	Activity /Phase	2021 - 2022	2022 - 2023	2023 - 2024	2024 - 2025	2025 - 2026

PW0001145	N 191 Street			Resurfacing					Funding (in $000s)			
	NW 12 Avenue	NE 2 Avenue	1.5						Proposed		Tentative 3-Year Program	
0001145	Resurfacing. Prior Years' Funding as follows: $490,000 for CST.											
	Construction completed				06-09	$490	$490	Activity /Phase	2021 - 2022	2022 - 2023	2023 - 2024	2024 - 2025	2025 - 2026

BOND - Capital Asset Acquisition Special Obligation Bonds
B.R. - Repayment of Capital Asset Acquisition Special Obligation Bonds
CIGP - County Incentive Grant Program
LRTP - Subject to Long Range Plan Amendment

PE Preliminary Engineering
CST Construction
CEI Construction Engineering Inspection
COMB Combined Funding in Prior Years

Totals reflect expenditures based on latest budgetary information of anticipated revenues, and may differ from actual amounts received.

DRAFT

MIAMI-DADE TRANSPORTATION PLANNING ORGANIZATION

TRANSPORTATION IMPROVEMENT PROGRAM

ROAD IMPACT FEE (RIF)

Road Impact Fee District: **District 3**

Municipalities: ***Aventura / Bal Harbour / Bay Harbor Islands / Golden Beach / Hialeah / Indian Creek / Miami Lakes / Opa-Locka / Miami Gardens / North Miami / North Miami Beach / Sunny Isles Beach / Surfside / Uninc.Miami-Dade County***

TPO Project No.	Facility/Project Name		Bicycle Accom	Type of Work		Project Cost ($000s)	Prior Years' Funding ($000s)	
	From /Location	To /Location	Length (miles)					
Agency Project No.	Detailed Project Description				LRTP Ref			
	Status		Remarks					

PW0001253	NW 199 Street			Resurfacing					Funding (in $000s)			
	NW 47 Avenue	NW 27 Avenue	2.0						Proposed		Tentative 3-Year Program	
0001253	Resurfacing. Prior Years' Funding as follows: $1,160,000 for CST.											
					06-09	**$1,160**	**$1,160**	Activity /Phase	2021 - 2022	2022 - 2023	2023 - 2024	2024 - 2025	2025 - 2026

PW0001254	NW 199 Street			Resurfacing					Funding (in $000s)			
	NW 17 Avenue	NW 2 Avenue	1.5						Proposed		Tentative 3-Year Program	
0001254	Resurfacing. Prior Years' Funding as follows: $1,088,000 for CST.											
					06-09	**$1,088**	**$1,088**	Activity /Phase	2021 - 2022	2022 - 2023	2023 - 2024	2024 - 2025	2025 - 2026

BOND - Capital Asset Acquisition Special Obligation Bonds
B.R. - Repayment of Capital Asset Acquisition Special Obligation Bonds
CIGP - County Incentive Grant Program
LRTP - Subject to Long Range Plan Amendment

PE Preliminary Engineering
CST Construction
CEI Construction Engineering Inspection
COMB Combined Funding in Prior Years

Totals reflect expenditures based on latest budgetary information of anticipated revenues, and may differ from actual amounts received.

DRAFT

MIAMI-DADE TRANSPORTATION PLANNING ORGANIZATION

TRANSPORTATION IMPROVEMENT PROGRAM

ROAD IMPACT FEE (RIF)

Road Impact Fee District: **District 3**

Municipalities: ***Aventura / Bal Harbour / Bay Harbor Islands / Golden Beach / Hialeah / Indian Creek / Miami Lakes / Opa-Locka / Miami Gardens / North Miami / North Miami Beach / Sunny Isles Beach / Surfside / Uninc.Miami-Dade County***

TPO Project No.	Facility/Project Name		Bicycle Accom	Type of Work		Project Cost ($000s)	Prior Years' Funding ($000s)	
	From /Location	To /Location	Length (miles)					
Agency Project No.	Detailed Project Description				LRTP Ref			
	Status		Remarks					

PW0001255	NE 199 Street			Resurfacing				Funding (in $000s)				
	NE 18 Avenue	Highland Lakes Boulevard	0.3					Proposed		Tentative 3-Year Program		
0001255	Resurfacing. Prior Years' Funding as follows: $130,000 for CST.											
					06-09	$130	$130	Activity /Phase	2021 - 2022	2022 - 2023	2023 - 2024	2024 - 2025	2025 - 2026

PW0001146	NW 215 Street			Resurfacing				Funding (in $000s)				
	NW 29 Avenue	NW 47 Avenue	1.8					Proposed		Tentative 3-Year Program		
0001146	Resurfacing. Prior Years' Funding as follows: $580,000 for CST.											
	Construction completed				06-09	$580	$580	Activity /Phase	2021 - 2022	2022 - 2023	2023 - 2024	2024 - 2025	2025 - 2026

BOND - Capital Asset Acquisition Special Obligation Bonds
B.R. - Repayment of Capital Asset Acquisition Special Obligation Bonds
CIGP - County Incentive Grant Program
LRTP - Subject to Long Range Plan Amendment

PE Preliminary Engineering
CST Construction
CEI Construction Engineering Inspection
COMB Combined Funding in Prior Years

Totals reflect expenditures based on latest budgetary information of anticipated revenues, and may differ from actual amounts received.

DRAFT

MIAMI-DADE TRANSPORTATION PLANNING ORGANIZATION

TRANSPORTATION IMPROVEMENT PROGRAM

ROAD IMPACT FEE (RIF)

Road Impact Fee District: **District 3**

Municipalities: ***Aventura / Bal Harbour / Bay Harbor Islands / Golden Beach / Hialeah / Indian Creek / Miami Lakes / Opa-Locka / Miami Gardens / North Miami / North Miami Beach / Sunny Isles Beach / Surfside / Uninc.Miami-Dade County***

TPO Project No.	Facility/Project Name	Bicycle Accom	Type of Work		Project Cost ($000s)	Prior Years' Funding ($000s)	
	From /Location To /Location	Length (miles)					
Agency Project No.	Detailed Project Description			LRTP Ref			
	Status	Remarks					

PW0001077	NW 22 Avenue and Ali Baba Avenue (R/R Crossing)		Resurfacing					Funding (in $000s)				
		0.0						Proposed		Tentative 3-Year Program		
0001077	Resurfacing. Prior Years' Funding as follows: $600,000 for CST.											
				06-09	$600	$600	Activity /Phase	2021 - 2022	2022 - 2023	2023 - 2024	2024 - 2025	2025 - 2026

PW0001246	Ali Baba Avenue/Veterans Way and NW 42 Avenue/NW 37 Avenue Connector		Intersection improvement					Funding (in $000s)				
		0.0						Proposed		Tentative 3-Year Program		
0001246	Intersection improvement. Prior Years' Funding as follows: $14,000 for PE, $73,000 for CST.											
				06-09	$87	$87	Activity /Phase	2021 - 2022	2022 - 2023	2023 - 2024	2024 - 2025	2025 - 2026

BOND - Capital Asset Acquisition Special Obligation Bonds
B.R. - Repayment of Capital Asset Acquisition Special Obligation Bonds
CIGP - County Incentive Grant Program
LRTP - Subject to Long Range Plan Amendment

PE Preliminary Engineering
CST Construction
CEI Construction Engineering Inspection
COMB Combined Funding in Prior Years

Totals reflect expenditures based on latest budgetary information of anticipated revenues, and may differ from actual amounts received.

DRAFT

MIAMI-DADE TRANSPORTATION PLANNING ORGANIZATION

TRANSPORTATION IMPROVEMENT PROGRAM

ROAD IMPACT FEE (RIF)

Road Impact Fee District: **District 3**

Municipalities: ***Aventura / Bal Harbour / Bay Harbor Islands / Golden Beach / Hialeah / Indian Creek / Miami Lakes / Opa-Locka / Miami Gardens / North Miami / North Miami Beach / Sunny Isles Beach / Surfside / Uninc.Miami-Dade County***

TPO Project No.	Facility/Project Name		Bicycle Accom	Type of Work		Project Cost ($000s)	Prior Years' Funding ($000s)	
	From /Location	To /Location	Length (miles)					
Agency Project No.	Detailed Project Description				LRTP Ref			
	Status		Remarks					

PW0001247	NW 2 Avenue			Intersection improvement					Funding (in $000s)			
	NW 165 Street	NW 167 Street	0.1						Proposed		Tentative 3-Year Program	
0001247	Intersection improvement. Prior Years' Funding as follows: $10,000 for PE, $130,000 for CST.											
					06-09	$140	$140	Activity /Phase	2021 - 2022	2022 - 2023	2023 - 2024	2024 - 2025	2025 - 2026

PW0001078	NW 27 Avenue and NW 207 Street			Intersection improvement					Funding (in $000s)			
			0.0						Proposed		Tentative 3-Year Program	
0001078	Intersection improvement. Prior Years' Funding as follows: $109,000 for PE, $317,000 for CST.											
					06-09	$426	$426	Activity /Phase	2021 - 2022	2022 - 2023	2023 - 2024	2024 - 2025	2025 - 2026

BOND - Capital Asset Acquisition Special Obligation Bonds
B.R. - Repayment of Capital Asset Acquisition Special Obligation Bonds
CIGP - County Incentive Grant Program
LRTP - Subject to Long Range Plan Amendment

PE Preliminary Engineering
CST Construction
CEI Construction Engineering Inspection
COMB Combined Funding in Prior Years

Totals reflect expenditures based on latest budgetary information of anticipated revenues, and may differ from actual amounts received.

DRAFT

MIAMI-DADE TRANSPORTATION PLANNING ORGANIZATION

TRANSPORTATION IMPROVEMENT PROGRAM

ROAD IMPACT FEE (RIF)

Road Impact Fee District: **District 3**

Municipalities: ***Aventura / Bal Harbour / Bay Harbor Islands / Golden Beach / Hialeah / Indian Creek / Miami Lakes / Opa-Locka / Miami Gardens / North Miami / North Miami Beach / Sunny Isles Beach / Surfside / Uninc.Miami-Dade County***

TPO Project No.	Facility/Project Name	Bicycle Accom	Type of Work	Project Cost ($000s)	Prior Years' Funding ($000s)
	From /Location To /Location	Length (miles)			
Agency Project No.	Detailed Project Description		LRTP Ref		
	Status	Remarks			

TPO Project No.	Facility/Project Name	Bicycle Accom	Type of Work	Project Cost ($000s)	Prior Years' Funding ($000s)	Funding (in $000s)				
PW0001092	NW 47 Avenue and NW 173 Drive	0.0	Intersection improvement			Proposed		Tentative 3-Year Program		
0001092	Intersection improvement. Prior Years' Funding as follows: $25,000 for PE, $132,000 for CST.									
	Construction completed		06-09	$157	$157	Activity /Phase	2021 - 2022	2022 - 2023	2023 - 2024	2024 - 2025	2025 - 2026

TPO Project No.	Facility/Project Name	Bicycle Accom	Type of Work	Project Cost ($000s)	Prior Years' Funding ($000s)	Funding (in $000s)				
PW0001164	NW 78 Avenue and NW 170 Street	0.0	Intersection improvement			Proposed		Tentative 3-Year Program		
0001164	Intersection improvement. Prior Years' Funding as follows: $24,000 for PE, $142,000 for CST.									
			06-09	$166	$166	Activity /Phase	2021 - 2022	2022 - 2023	2023 - 2024	2024 - 2025	2025 - 2026

BOND - Capital Asset Acquisition Special Obligation Bonds
B.R. - Repayment of Capital Asset Acquisition Special Obligation Bonds
CIGP - County Incentive Grant Program
LRTP - Subject to Long Range Plan Amendment

PE Preliminary Engineering
CST Construction
CEI Construction Engineering Inspection
COMB Combined Funding in Prior Years

Totals reflect expenditures based on latest budgetary information of anticipated revenues, and may differ from actual amounts received.

DRAFT

MIAMI-DADE TRANSPORTATION PLANNING ORGANIZATION

TRANSPORTATION IMPROVEMENT PROGRAM

ROAD IMPACT FEE (RIF)

Road Impact Fee District: **District 3**

Municipalities: ***Aventura / Bal Harbour / Bay Harbor Islands / Golden Beach / Hialeah / Indian Creek / Miami Lakes / Opa-Locka / Miami Gardens / North Miami / North Miami Beach / Sunny Isles Beach / Surfside / Uninc.Miami-Dade County***

TPO Project No. / Agency Project No.	Facility/Project Name / From /Location / To /Location	Bicycle Accom / Length (miles)	Type of Work / Detailed Project Description / Status / Remarks	LRTP Ref	Project Cost ($000s)	Prior Years' Funding ($000s)	Activity /Phase	Funding (in $000s) Proposed 2021 - 2022	2022 - 2023	Tentative 3-Year Program 2023 - 2024	2024 - 2025	2025 - 2026
PW0001245	NE 14 Avenue and Ives Dairy Road	0.0	Traffic signal									
0001245	Traffic signal. Prior Years' Funding as follows: $15,000 for PE, $46,000 for CST.			06-09	**$61**	**$61**						
PW0001097	NW 37 Avenue and NW 153 Street	0.0	Traffic signal									
0001097	Traffic signal. Prior Years' Funding as follows: $72,000 for PE, $360,000 for CST.			06-09	**$432**	**$432**						

BOND - Capital Asset Acquisition Special Obligation Bonds
B.R. - Repayment of Capital Asset Acquisition Special Obligation Bonds
CIGP - County Incentive Grant Program
LRTP - Subject to Long Range Plan Amendment

PE Preliminary Engineering
CST Construction
CEI Construction Engineering Inspection
COMB Combined Funding in Prior Years

Totals reflect expenditures based on latest budgetary information of anticipated revenues, and may differ from actual amounts received.

DRAFT

MIAMI-DADE TRANSPORTATION PLANNING ORGANIZATION

TRANSPORTATION IMPROVEMENT PROGRAM

ROAD IMPACT FEE (RIF)

Road Impact Fee District: **District 3**

Municipalities: ***Aventura / Bal Harbour / Bay Harbor Islands / Golden Beach / Hialeah / Indian Creek / Miami Lakes / Opa-Locka / Miami Gardens / North Miami / North Miami Beach / Sunny Isles Beach / Surfside / Uninc.Miami-Dade County***

TPO Project No. / Agency Project No.	Facility/Project Name / From /Location / To /Location	Bicycle Accom / Length (miles)	Type of Work / Detailed Project Description / Status / Remarks	LRTP Ref	Project Cost ($000s)	Prior Years' Funding ($000s)	Activity /Phase	Funding (in $000s) Proposed 2021 - 2022	2022 - 2023	Tentative 3-Year Program 2023 - 2024	2024 - 2025	2025 - 2026
PW0001235	NW 82 Avenue and NW 162 Street	0.0	Traffic signal									
0001235	Traffic signal. Prior Years' Funding as follows: $15,000 for PE, $35,000 for CST.			06-09	$50	$50						
PW0001147	NW 87 Avenue and NW 178 Street	0.0	Traffic signal									
0001147	Traffic signal. Prior Years' Funding as follows: $50,000 for PE, $75,000 for CST.			06-09	$125	$125						
	Under design											

BOND - Capital Asset Acquisition Special Obligation Bonds
B.R. - Repayment of Capital Asset Acquisition Special Obligation Bonds
CIGP - County Incentive Grant Program
LRTP - Subject to Long Range Plan Amendment

PE Preliminary Engineering
CST Construction
CEI Construction Engineering Inspection
COMB Combined Funding in Prior Years

Totals reflect expenditures based on latest budgetary information of anticipated revenues, and may differ from actual amounts received.

DRAFT

MIAMI-DADE TRANSPORTATION PLANNING ORGANIZATION

TRANSPORTATION IMPROVEMENT PROGRAM

ROAD IMPACT FEE (RIF)

Road Impact Fee District: **District 3**

Municipalities: ***Aventura / Bal Harbour / Bay Harbor Islands / Golden Beach / Hialeah / Indian Creek / Miami Lakes / Opa-Locka / Miami Gardens / North Miami / North Miami Beach / Sunny Isles Beach / Surfside / Uninc.Miami-Dade County***

TPO Project No.	Facility/Project Name	Bicycle Accom	Type of Work		Project Cost ($000s)	Prior Years' Funding ($000s)	
	From /Location To /Location	Length (miles)					
Agency Project No.	Detailed Project Description			LRTP Ref			
	Status	Remarks					

PW000820	Mast Arm Upgrades		Mast arm upgrades					Funding (in $000s)				
		0.0						Proposed		Tentative 3-Year Program		
000820	Mast arm upgrades. Prior Years' Funding as follows: $10,355,000 for PE/CST.					$10,355	Activity /Phase	2021 - 2022	2022 - 2023	2023 - 2024	2024 - 2025	2025 - 2026
				06-09								

PW000821	Advanced Traffic Management System		ATMS					Funding (in $000s)				
		0.0						Proposed		Tentative 3-Year Program		
000821	ATMS. Prior Years' Funding as follows: $22,673,000 for PE/CST.					$22,673	Activity /Phase	2021 - 2022	2022 - 2023	2023 - 2024	2024 - 2025	2025 - 2026
				06-09								
						PE/CST		3,200	3,200	3,200	3,200	3,200

BOND - Capital Asset Acquisition Special Obligation Bonds
B.R. - Repayment of Capital Asset Acquisition Special Obligation Bonds
CIGP - County Incentive Grant Program
LRTP - Subject to Long Range Plan Amendment

PE Preliminary Engineering
CST Construction
CEI Construction Engineering Inspection
COMB Combined Funding in Prior Years

Totals reflect expenditures based on latest budgetary information of anticipated revenues, and may differ from actual amounts received.

DRAFT

MIAMI-DADE TRANSPORTATION PLANNING ORGANIZATION

TRANSPORTATION IMPROVEMENT PROGRAM

ROAD IMPACT FEE (RIF)

Road Impact Fee District: **District 3**

Municipalities: ***Aventura / Bal Harbour / Bay Harbor Islands / Golden Beach / Hialeah / Indian Creek / Miami Lakes / Opa-Locka / Miami Gardens / North Miami / North Miami Beach / Sunny Isles Beach / Surfside / Uninc.Miami-Dade County***

TPO Project No.	Facility/Project Name	Bicycle Accom	Type of Work	Project Cost ($000s)	Prior Years' Funding ($000s)
	From /Location To /Location	Length (miles)			
Agency Project No.	Detailed Project Description		LRTP Ref		
	Status	Remarks			

TPO Project No.	Facility/Project Name	Bicycle Accom	Type of Work	Project Cost ($000s)	Prior Years' Funding ($000s)	Activity /Phase	Funding (in $000s) Proposed 2021 - 2022	2022 - 2023	Tentative 3-Year Program 2023 - 2024	2024 - 2025	2025 - 2026
PW000044	Engineering Administration	0.0	Administration								
44	Engineering administration		06-09			ADM	744	744	744	744	744

TPO Project No.	Facility/Project Name	Bicycle Accom	Type of Work	Project Cost ($000s)	Prior Years' Funding ($000s)	Activity /Phase	Funding (in $000s) Proposed 2021 - 2022	2022 - 2023	Tentative 3-Year Program 2023 - 2024	2024 - 2025	2025 - 2026
PW0001212	Continuing Program Projects	0.0									
0001212	Resurfacing, T.O.P.I.C.S., Traffic Control Devices		06-09			PE/CST	3,299	20,847	20,847	20,847	20,847

BOND - Capital Asset Acquisition Special Obligation Bonds
B.R. - Repayment of Capital Asset Acquisition Special Obligation Bonds
CIGP - County Incentive Grant Program
LRTP - Subject to Long Range Plan Amendment

PE Preliminary Engineering
CST Construction
CEI Construction Engineering Inspection
COMB Combined Funding in Prior Years

Totals reflect expenditures based on latest budgetary information of anticipated revenues, and may differ from actual amounts received.

DRAFT

MIAMI-DADE TRANSPORTATION PLANNING ORGANIZATION

TRANSPORTATION IMPROVEMENT PROGRAM

ROAD IMPACT FEE (RIF)

Road Impact Fee District: **District 3**

Municipalities: ***Aventura / Bal Harbour / Bay Harbor Islands / Golden Beach / Hialeah / Indian Creek / Miami Lakes / Opa-Locka / Miami Gardens / North Miami / North Miami Beach / Sunny Isles Beach / Surfside / Uninc.Miami-Dade County***

TPO Project No.	Facility/Project Name	Bicycle Accom	Type of Work	Project Cost ($000s)	Prior Years' Funding ($000s)
	From /Location To /Location	Length (miles)			
Agency Project No.	Detailed Project Description		LRTP Ref		
	Status	Remarks			

PW000505	Right-of-Way		Right-of-Way acquisition for construction projects				Funding (in $000s)				
		0.0					Proposed		Tentative 3-Year Program		
505	Right-of-Way acquisition for construction projects. Documenting, securing and preserving public rights-of-way.				$4,239	Activity /Phase	2021 - 2022	2022 - 2023	2023 - 2024	2024 - 2025	2025 - 2026
			06-09			ROW	20	20	20	20	20

Yearly Totals	24,811	24,811	24,811	24,811	24,811
5 Year TIP District Total					*$124,055*

BOND - Capital Asset Acquisition Special Obligation Bonds
B.R. - Repayment of Capital Asset Acquisition Special Obligation Bonds
CIGP - County Incentive Grant Program
LRTP - Subject to Long Range Plan Amendment

PE Preliminary Engineering
CST Construction
CEI Construction Engineering Inspection
COMB Combined Funding in Prior Years

Totals reflect expenditures based on latest budgetary information of anticipated revenues, and may differ from actual amounts received.

DRAFT

MIAMI-DADE TRANSPORTATION PLANNING ORGANIZATION
TRANSPORTATION IMPROVEMENT PROGRAM
ROAD IMPACT FEE (RIF)

Road Impact Fee District: **District 4** ***Municipalities:*** ***Unincorporated Miami-Dade County***

TPO Project No. / Agency Project No.	Facility/Project Name / From /Location / To /Location	Bicycle Accom / Length (miles)	Type of Work / Detailed Project Description / Status / Remarks	LRTP Ref	Project Cost ($000s)	Prior Years' Funding ($000s)	Activity /Phase	Funding (in $000s) Proposed 2021 - 2022	2022 - 2023	Tentative 3-Year Program 2023 - 2024	2024 - 2025	2025 - 2026
PW0000127	SW 157 Avenue	Other	Widen from 2 to 4 lanes									
	SW 42 Street / SW 8 Street	2.0										
127	Widen from 2 to 4 lanes. Prior Years' Funding as follows: $3,299,000 for PE, $2,116,000 for CST.											
	Under design			07-46	**$22,423**	**$5,415**	Activity /Phase	2021 - 2022	2022 - 2023	2023 - 2024	2024 - 2025	2025 - 2026
							CST	1,710	1,710	1,710	1,710	1,710
PW0001103	SW 127 Avenue		Resurfacing									
	SW 42 Street / Coral Way	1.0										
0001103	Resurfacing. Prior Years' Funding as follows: $320,000 for CST.											
	Construction completed			06-09	**$320**	**$320**	Activity /Phase	2021 - 2022	2022 - 2023	2023 - 2024	2024 - 2025	2025 - 2026

BOND - Capital Asset Acquisition Special Obligation Bonds
B.R. - Repayment of Capital Asset Acquisition Special Obligation Bonds
CIGP - County Incentive Grant Program
LRTP - Subject to Long Range Plan Amendment

PE Preliminary Engineering
CST Construction
CEI Construction Engineering Inspection
COMB Combined Funding in Prior Years

Totals reflect expenditures based on latest budgetary information of anticipated revenues, and may differ from actual amounts received.

DRAFT

MIAMI-DADE TRANSPORTATION PLANNING ORGANIZATION
TRANSPORTATION IMPROVEMENT PROGRAM
ROAD IMPACT FEE (RIF)

Road Impact Fee District: **District 4** ***Municipalities:*** ***Unincorporated Miami-Dade County***

TPO Project No. / Agency Project No.	Facility/Project Name / From /Location / To /Location	Bicycle Accom / Length (miles)	Type of Work / Detailed Project Description / Status / Remarks	LRTP Ref	Project Cost ($000s)	Prior Years' Funding ($000s)	Activity /Phase	Funding (in $000s) Proposed 2021 - 2022	2022 - 2023	Tentative 3-Year Program 2023 - 2024	2024 - 2025	2025 - 2026
PW000957	SW 122 Avenue and SW 26 Street	0.0	Intersection improvement									
000957	Intersection improvement. Prior Years' Funding as follows: $87,000 for PE, $700,000 for CST.											
	Under construction			06-09	**$787**	**$787**						
PW0001104	SW 137 Avenue and SW 18 Street	0.0	Intersection improvement									
0001104	Intersection improvement. Prior Years' Funding as follows: $105,000 for PE, $458,000 for CST.											
	Under construction			06-09	**$563**	**$563**						

BOND - Capital Asset Acquisition Special Obligation Bonds
B.R. - Repayment of Capital Asset Acquisition Special Obligation Bonds
CIGP - County Incentive Grant Program
LRTP - Subject to Long Range Plan Amendment

PE Preliminary Engineering
CST Construction
CEI Construction Engineering Inspection
COMB Combined Funding in Prior Years

Totals reflect expenditures based on latest budgetary information of anticipated revenues, and may differ from actual amounts received.

DRAFT

MIAMI-DADE TRANSPORTATION PLANNING ORGANIZATION
TRANSPORTATION IMPROVEMENT PROGRAM
ROAD IMPACT FEE (RIF)

Road Impact Fee District: **District 4** ***Municipalities:*** ***Unincorporated Miami-Dade County***

TPO Project No. / Agency Project No.	Facility/Project Name / From /Location / To /Location	Bicycle Accom / Length (miles)	Type of Work / Detailed Project Description / Status / Remarks	LRTP Ref	Project Cost ($000s)	Prior Years' Funding ($000s)	Activity /Phase	Funding (in $000s) Proposed 2021 - 2022	2022 - 2023	Tentative 3-Year Program 2023 - 2024	2024 - 2025	2025 - 2026
PW000958	SW 137 Avenue and SW 26 Street	0.0	Intersection improvement									
000958	Intersection improvement. Prior Years' Funding as follows: $127,000 for PE, $419,000 for CST.											
	Under construction			06-09	**$546**	**$546**						
PW0001093	SW 127 Avenue and SW 34 Street	0.0	Traffic signal									
0001093	Traffic signal. Prior Years' Funding as follows: $72,000 for PE, $222,000 for CST.											
	Construction completed			06-09	**$294**	**$294**						

BOND - Capital Asset Acquisition Special Obligation Bonds
B.R. - Repayment of Capital Asset Acquisition Special Obligation Bonds
CIGP - County Incentive Grant Program
LRTP - Subject to Long Range Plan Amendment

PE Preliminary Engineering
CST Construction
CEI Construction Engineering Inspection
COMB Combined Funding in Prior Years

Totals reflect expenditures based on latest budgetary information of anticipated revenues, and may differ from actual amounts received.

DRAFT

MIAMI-DADE TRANSPORTATION PLANNING ORGANIZATION
TRANSPORTATION IMPROVEMENT PROGRAM
ROAD IMPACT FEE (RIF)

Road Impact Fee District: **District 4** ***Municipalities:*** ***Unincorporated Miami-Dade County***

TPO Project No. / Agency Project No.	Facility/Project Name / From /Location / To /Location	Bicycle Accom / Length (miles)	Type of Work / Detailed Project Description / Status / Remarks	LRTP Ref	Project Cost ($000s)	Prior Years' Funding ($000s)	Activity /Phase	Funding (in $000s) Proposed 2021 - 2022	2022 - 2023	Tentative 3-Year Program 2023 - 2024	2024 - 2025	2025 - 2026
PW000908	Mast Arm Upgrades	0.0	Mast Arm Upgrades									
000908	Mast arm upgrades. Prior Years' Funding as follows: $654,000 for PE/CST.			06-09	**$654**	**$654**						
PW000909	Advanced Traffic Management System	0.0	ATMS									
000909	ATMS. Prior Years' Funding as follows: $2,459,000 for PE/CST.			06-09		**$2,459**	Activity /Phase	2021 - 2022	2022 - 2023	2023 - 2024	2024 - 2025	2025 - 2026
							PE/CST	464	464	464	464	464

BOND - Capital Asset Acquisition Special Obligation Bonds
B.R. - Repayment of Capital Asset Acquisition Special Obligation Bonds
CIGP - County Incentive Grant Program
LRTP - Subject to Long Range Plan Amendment

PE Preliminary Engineering
CST Construction
CEI Construction Engineering Inspection
COMB Combined Funding in Prior Years

Totals reflect expenditures based on latest budgetary information of anticipated revenues, and may differ from actual amounts received.

DRAFT

MIAMI-DADE TRANSPORTATION PLANNING ORGANIZATION
TRANSPORTATION IMPROVEMENT PROGRAM
ROAD IMPACT FEE (RIF)

Road Impact Fee District: **District 4** ***Municipalities:*** ***Unincorporated Miami-Dade County***

TPO Project No. / Agency Project No.	Facility/Project Name / From /Location / To /Location / Detailed Project Description / Status	Bicycle Accom / Length (miles) / Remarks	Type of Work	LRTP Ref	Project Cost ($000s)	Prior Years' Funding ($000s)	Activity /Phase	Funding (in $000s) Proposed 2021 - 2022	2022 - 2023	Tentative 3-Year Program 2023 - 2024	2024 - 2025	2025 - 2026
PW000077	Engineering Administration	0.0	Administration									
77	Engineering administration			06-09			ADM	115	115	115	115	115
PW0001187	Continuing Program Projects	0.0										
0001187	Resurfacing, T.O.P.I.C.S., Traffic Control Devices			06-09			PE/CST	0	0	0	0	0

BOND - Capital Asset Acquisition Special Obligation Bonds
B.R. - Repayment of Capital Asset Acquisition Special Obligation Bonds
CIGP - County Incentive Grant Program
LRTP - Subject to Long Range Plan Amendment

PE Preliminary Engineering
CST Construction
CEI Construction Engineering Inspection
COMB Combined Funding in Prior Years

Totals reflect expenditures based on latest budgetary information of anticipated revenues, and may differ from actual amounts received.

DRAFT

MIAMI-DADE TRANSPORTATION PLANNING ORGANIZATION
TRANSPORTATION IMPROVEMENT PROGRAM
ROAD IMPACT FEE (RIF)

Road Impact Fee District: **District 4** ***Municipalities:*** ***Unincorporated Miami-Dade County***

TPO Project No.	Facility/Project Name	Bicycle Accom	Type of Work		Project Cost ($000s)	Prior Years' Funding ($000s)	
	From /Location To /Location	Length (miles)					
Agency Project No.	Detailed Project Description			LRTP Ref			
	Status	Remarks					
PW000507	Right-of-Way		Right-of-Way acquisition for construction projects				
		0.0					
507	Right-of-Way acquisition for construction projects. Documenting, securing and preserving public rights-of-way.						
				06-09		$3,020	

Activity /Phase	Funding (in $000s)				
	Proposed		Tentative 3-Year Program		
	2021 - 2022	2022 - 2023	2023 - 2024	2024 - 2025	2025 - 2026
ROW	20	20	20	20	20
Yearly Totals	2,309	2,309	2,309	2,309	2,309
5 Year TIP District Total					*$11,545*

BOND - Capital Asset Acquisition Special Obligation Bonds
B.R. - Repayment of Capital Asset Acquisition Special Obligation Bonds
CIGP - County Incentive Grant Program
LRTP - Subject to Long Range Plan Amendment

PE Preliminary Engineering
CST Construction
CEI Construction Engineering Inspection
COMB Combined Funding in Prior Years

Totals reflect expenditures based on latest budgetary information of anticipated revenues, and may differ from actual amounts received.

DRAFT

MIAMI-DADE TRANSPORTATION PLANNING ORGANIZATION
TRANSPORTATION IMPROVEMENT PROGRAM
ROAD IMPACT FEE (RIF)

Road Impact Fee District: **District 5** ***Municipalities:*** ***Palmetto Bay / Pinecrest / Unincorporated Miami-Dade County***

TPO Project No. / Agency Project No.	Facility/Project Name / From /Location	To /Location	Bicycle Accom / Length (miles)	Type of Work / Detailed Project Description / Status	Remarks	LRTP Ref	Project Cost ($000s)	Prior Years' Funding ($000s)	Activity /Phase	Funding (in $000s) Proposed 2021 - 2022	2022 - 2023	Tentative 3-Year Program 2023 - 2024	2024 - 2025	2025 - 2026
PW0001083	SW 42 Street		Other	Widen from 2 to 4 lanes										
	SW 162 Avenue	SW 157 Avenue	0.5											
0001083	Widen from 2 to 4 lanes. Prior Years' Funding as follows: $463,000 for PE, $500,000 for CST.													
	Under design					07-46	$4,330	$963	Activity /Phase	2021 - 2022	2022 - 2023	2023 - 2024	2024 - 2025	2025 - 2026
									CST	1,000	1,000	1,367	0	0
PW0001148	SW 107 Avenue			Widen from 2 to 4 lanes										
	Quail Roost Drive	SW 160 Street	1.7											
0001148	Widen from 2 to 4 lanes. Prior Years' Funding as follows: $1,027,000 for PE.													
					Additional funding in RIF District 6.	07-50	$11,131	$1,027	Activity /Phase	2021 - 2022	2022 - 2023	2023 - 2024	2024 - 2025	2025 - 2026
									CST	0	0	0	500	1,250

BOND - Capital Asset Acquisition Special Obligation Bonds
B.R. - Repayment of Capital Asset Acquisition Special Obligation Bonds
CIGP - County Incentive Grant Program
LRTP - Subject to Long Range Plan Amendment

PE Preliminary Engineering
CST Construction
CEI Construction Engineering Inspection
COMB Combined Funding in Prior Years

Totals reflect expenditures based on latest budgetary information of anticipated revenues, and may differ from actual amounts received.

DRAFT

MIAMI-DADE TRANSPORTATION PLANNING ORGANIZATION
TRANSPORTATION IMPROVEMENT PROGRAM
ROAD IMPACT FEE (RIF)

Road Impact Fee District: **District 5** ***Municipalities:*** ***Palmetto Bay / Pinecrest / Unincorporated Miami-Dade County***

TPO Project No. / Agency Project No.	Facility/Project Name / From /Location	To /Location	Bicycle Accom / Length (miles)	Type of Work / Detailed Project Description / Status / Remarks	LRTP Ref	Project Cost ($000s)	Prior Years' Funding ($000s)	Activity /Phase	Funding (in $000s) Proposed 2021 - 2022	2022 - 2023	Tentative 3-Year Program 2023 - 2024	2024 - 2025	2025 - 2026
PW0001149	SW 127 Avenue	SW 144 Street	SW 136 Street	0.5	Add 2 lanes/New 4 lanes								
0001149	Add 2 lanes/New 4 lanes. Prior Years' Funding as follows: $568,000 for PE.				07-50	**$6,187**	**$568**						
								CST	0	0	0	500	1,250
PW0001076	SW 127 Avenue	SW 136 Street	SW 128 Street	Bike Lane / 0.5	Widen from 2 to 4 lanes								
0001076	Widen from 2 to 4 lanes. Prior Years' Funding as follows: $631,000 for PE, $634,000 for CST.				07-50	**$5,829**	**$1,265**						
								CST	1,000	1,000	1,000	1,564	0

BOND - Capital Asset Acquisition Special Obligation Bonds
B.R. - Repayment of Capital Asset Acquisition Special Obligation Bonds
CIGP - County Incentive Grant Program
LRTP - Subject to Long Range Plan Amendment

PE Preliminary Engineering
CST Construction
CEI Construction Engineering Inspection
COMB Combined Funding in Prior Years

Totals reflect expenditures based on latest budgetary information of anticipated revenues, and may differ from actual amounts received.

DRAFT

MIAMI-DADE TRANSPORTATION PLANNING ORGANIZATION
TRANSPORTATION IMPROVEMENT PROGRAM
ROAD IMPACT FEE (RIF)

Road Impact Fee District: **District 5** ***Municipalities:*** ***Palmetto Bay / Pinecrest / Unincorporated Miami-Dade County***

TPO Project No. / Agency Project No.	Facility/Project Name / From /Location / To /Location	Bicycle Accom / Length (miles)	Type of Work / Detailed Project Description / Status / Remarks	LRTP Ref	Project Cost ($000s)	Prior Years' Funding ($000s)	Activity /Phase	Funding (in $000s) Proposed 2021 - 2022	2022 - 2023	Tentative 3-Year Program 2023 - 2024	2024 - 2025	2025 - 2026
PW0001268	SW 87 Avenue over Canal C-100	0.0	Bridge									
0001268	Bridge. Prior Years' Funding as follows: $670,000 for PE, $2,640,000 for CST.			06-09	**$3,310**	**$3,310**						

TPO Project No. / Agency Project No.	Facility/Project Name / From /Location / To /Location	Bicycle Accom / Length (miles)	Type of Work / Detailed Project Description / Status / Remarks	LRTP Ref	Project Cost ($000s)	Prior Years' Funding ($000s)	Activity /Phase	Funding (in $000s) Proposed 2021 - 2022	2022 - 2023	Tentative 3-Year Program 2023 - 2024	2024 - 2025	2025 - 2026
PW000775	SW 136 Street East of SW 72 Avenue	Paved Shoulder 0.0	Bridge repalcement (#874420)									
775	Bridge replacement. Prior Years' Funding as follows: $744,000 for PE, $2,448,000 for CST.			06-09	**$3,192**	**$3,192**						

BOND - Capital Asset Acquisition Special Obligation Bonds
B.R. - Repayment of Capital Asset Acquisition Special Obligation Bonds
CIGP - County Incentive Grant Program
LRTP - Subject to Long Range Plan Amendment

PE Preliminary Engineering
CST Construction
CEI Construction Engineering Inspection
COMB Combined Funding in Prior Years

Totals reflect expenditures based on latest budgetary information of anticipated revenues, and may differ from actual amounts received.

DRAFT

MIAMI-DADE TRANSPORTATION PLANNING ORGANIZATION
TRANSPORTATION IMPROVEMENT PROGRAM
ROAD IMPACT FEE (RIF)

Road Impact Fee District: **District 5** ***Municipalities:*** ***Palmetto Bay / Pinecrest / Unincorporated Miami-Dade County***

TPO Project No. / Agency Project No.	Facility/Project Name / From /Location / To /Location	Bicycle Accom / Length (miles)	Type of Work / Detailed Project Description / Status / Remarks	LRTP Ref	Project Cost ($000s)	Prior Years' Funding ($000s)	Activity /Phase	Funding (in $000s) Proposed 2021 - 2022	2022 - 2023	Tentative 3-Year Program 2023 - 2024	2024 - 2025	2025 - 2026
PW0001224	Old Cutler Road and Cutler Canal C-100	0.0	Pedestrian bridge									
0001224	Pedestrian bridge. Prior Years' Funding as follows: $70,000 for PE, $1,130,000 for CST.	Additional funding by GOB.		06-09	**$2,000**	**$1,200**	Activity /Phase	2021 - 2022	2022 - 2023	2023 - 2024	2024 - 2025	2025 - 2026

TPO Project No. / Agency Project No.	Facility/Project Name / From /Location / To /Location	Bicycle Accom / Length (miles)	Type of Work / Detailed Project Description / Status / Remarks	LRTP Ref	Project Cost ($000s)	Prior Years' Funding ($000s)	Activity /Phase	Funding (in $000s) Proposed 2021 - 2022	2022 - 2023	Tentative 3-Year Program 2023 - 2024	2024 - 2025	2025 - 2026
PW202107	N Meadow Lake Drive SW 152 Avenue SW 47 Street	1.9	Resurfacing									
202107	Resurfacing. Prior Years' Funding as follows: $418,000 for CST.	Under construction		06-09	**$418**	**$418**	Activity /Phase	2021 - 2022	2022 - 2023	2023 - 2024	2024 - 2025	2025 - 2026

BOND - Capital Asset Acquisition Special Obligation Bonds
B.R. - Repayment of Capital Asset Acquisition Special Obligation Bonds
CIGP - County Incentive Grant Program
LRTP - Subject to Long Range Plan Amendment

PE Preliminary Engineering
CST Construction
CEI Construction Engineering Inspection
COMB Combined Funding in Prior Years

Totals reflect expenditures based on latest budgetary information of anticipated revenues, and may differ from actual amounts received.

DRAFT

MIAMI-DADE TRANSPORTATION PLANNING ORGANIZATION
TRANSPORTATION IMPROVEMENT PROGRAM
ROAD IMPACT FEE (RIF)

Road Impact Fee District: **District 5** ***Municipalities:*** ***Palmetto Bay / Pinecrest / Unincorporated Miami-Dade County***

TPO Project No. / Agency Project No.	Facility/Project Name / From /Location	To /Location	Bicycle Accom / Length (miles)	Type of Work / Detailed Project Description / Status / Remarks	LRTP Ref	Project Cost ($000s)	Prior Years' Funding ($000s)	Activity /Phase	Funding (in $000s) Proposed 2021 - 2022	2022 - 2023	Tentative 3-Year Program 2023 - 2024	2024 - 2025	2025 - 2026
PW0001218	SW 42 Street	SW 157 Avenue	SW 147 Avenue	1.0	Resurfacing								
0001218	Resurfacing. Prior Years' Funding as follows: $575,000 for CST.				06-09	$575	$575						
PW202108	SW 47 Street	SW 157 Avenue	N Meadow Lake Drive	0.2	Resurfacing								
202108	Resurfacing. Prior Years' Funding as follows: $70,000 for CST.				06-09	$70	$70						
	Under construction							Activity /Phase	2021 - 2022	2022 - 2023	2023 - 2024	2024 - 2025	2025 - 2026

BOND - Capital Asset Acquisition Special Obligation Bonds
B.R. - Repayment of Capital Asset Acquisition Special Obligation Bonds
CIGP - County Incentive Grant Program
LRTP - Subject to Long Range Plan Amendment

PE Preliminary Engineering
CST Construction
CEI Construction Engineering Inspection
COMB Combined Funding in Prior Years

Totals reflect expenditures based on latest budgetary information of anticipated revenues, and may differ from actual amounts received.

DRAFT

MIAMI-DADE TRANSPORTATION PLANNING ORGANIZATION
TRANSPORTATION IMPROVEMENT PROGRAM
ROAD IMPACT FEE (RIF)

Road Impact Fee District: **District 5** ***Municipalities:*** ***Palmetto Bay / Pinecrest / Unincorporated Miami-Dade County***

TPO Project No. / Agency Project No.	Facility/Project Name / From /Location	To /Location	Bicycle Accom / Length (miles)	Type of Work / Detailed Project Description / Status / Remarks	LRTP Ref	Project Cost ($000s)	Prior Years' Funding ($000s)	Activity /Phase	Funding (in $000s) Proposed 2021 - 2022	2022 - 2023	Tentative 3-Year Program 2023 - 2024	2024 - 2025	2025 - 2026
PW0001228	SW 72 Street	SW 147 Avenue	SW 137 Avenue	1.0	Resurfacing								
0001228	Resurfacing				06-09	$580		CST	0	580	0	0	0
PW0001226	SW 72 Street	SW 137 Avenue	SW 127 Avenue	1.0	Resurfacing								
0001226	Resurfacing				06-09	$580		CST	580	0	0	0	0

BOND - Capital Asset Acquisition Special Obligation Bonds
B.R. - Repayment of Capital Asset Acquisition Special Obligation Bonds
CIGP - County Incentive Grant Program
LRTP - Subject to Long Range Plan Amendment

PE Preliminary Engineering
CST Construction
CEI Construction Engineering Inspection
COMB Combined Funding in Prior Years

Totals reflect expenditures based on latest budgetary information of anticipated revenues, and may differ from actual amounts received.

DRAFT

MIAMI-DADE TRANSPORTATION PLANNING ORGANIZATION
TRANSPORTATION IMPROVEMENT PROGRAM
ROAD IMPACT FEE (RIF)

Road Impact Fee District: **District 5** ***Municipalities:*** ***Palmetto Bay / Pinecrest / Unincorporated Miami-Dade County***

TPO Project No. / Agency Project No.	Facility/Project Name / From /Location	To /Location	Bicycle Accom / Length (miles)	Type of Work / Detailed Project Description / Status / Remarks	LRTP Ref	Project Cost ($000s)	Prior Years' Funding ($000s)	Activity /Phase	Funding (in $000s) Proposed 2021 - 2022	2022 - 2023	Tentative 3-Year Program 2023 - 2024	2024 - 2025	2025 - 2026
PW0001162	SW 117 Avenue	SW 152 Street	SW 104 Street	3.0	Resurfacing								
0001162	Resurfacing. Prior Years' Funding as follows: $1,650,000 for CST.				06-09	**$1,650**	**$1,650**						
PW000941	SW 117 Avenue	SW 104 Street	SW 88 Street	1.0	Resurfacing								
000941	Resurfacing. Prior Years' Funding as follows: $750,000 for CST.				06-09	**$750**	**$750**						
	Construction completed							Activity /Phase	2021 - 2022	2022 - 2023	2023 - 2024	2024 - 2025	2025 - 2026

BOND - Capital Asset Acquisition Special Obligation Bonds
B.R. - Repayment of Capital Asset Acquisition Special Obligation Bonds
CIGP - County Incentive Grant Program
LRTP - Subject to Long Range Plan Amendment

PE Preliminary Engineering
CST Construction
CEI Construction Engineering Inspection
COMB Combined Funding in Prior Years

Totals reflect expenditures based on latest budgetary information of anticipated revenues, and may differ from actual amounts received.

DRAFT

MIAMI-DADE TRANSPORTATION PLANNING ORGANIZATION
TRANSPORTATION IMPROVEMENT PROGRAM
ROAD IMPACT FEE (RIF)

Road Impact Fee District: **District 5** ***Municipalities:*** ***Palmetto Bay / Pinecrest / Unincorporated Miami-Dade County***

TPO Project No. / Agency Project No.	Facility/Project Name / From /Location / To /Location	Bicycle Accom / Length (miles)	Type of Work / Detailed Project Description / Status / Remarks	LRTP Ref	Project Cost ($000s)	Prior Years' Funding ($000s)	Activity /Phase	Funding (in $000s) Proposed 2021 - 2022	2022 - 2023	Tentative 3-Year Program 2023 - 2024	2024 - 2025	2025 - 2026
PW000942	SW 117 Avenue		Resurfacing									
	SW 88 Street / SW 72 Street	1.0										
000942	Resurfacing. Prior Years' Funding as follows: $780,000 for CST.											
	Construction completed			06-09	$780	$780						
PW0001075	SW 117 Avenue		Resurfacing									
	SW 72 Street / SW 56 Street	1.0										
0001075	Resurfacing. Prior Years' Funding as follows: $750,000 for CST.											
	Construction completed			06-09	$750	$750						

BOND - Capital Asset Acquisition Special Obligation Bonds
B.R. - Repayment of Capital Asset Acquisition Special Obligation Bonds
CIGP - County Incentive Grant Program
LRTP - Subject to Long Range Plan Amendment

PE Preliminary Engineering
CST Construction
CEI Construction Engineering Inspection
COMB Combined Funding in Prior Years

Totals reflect expenditures based on latest budgetary information of anticipated revenues, and may differ from actual amounts received.

DRAFT

MIAMI-DADE TRANSPORTATION PLANNING ORGANIZATION
TRANSPORTATION IMPROVEMENT PROGRAM
ROAD IMPACT FEE (RIF)

Road Impact Fee District: **District 5** ***Municipalities:*** ***Palmetto Bay / Pinecrest / Unincorporated Miami-Dade County***

TPO Project No. / Agency Project No.	Facility/Project Name / From /Location / To /Location	Bicycle Accom / Length (miles)	Type of Work / Detailed Project Description / Status / Remarks	LRTP Ref	Project Cost ($000s)	Prior Years' Funding ($000s)	Activity /Phase	Funding (in $000s) Proposed 2021 - 2022	2022 - 2023	Tentative 3-Year Program 2023 - 2024	2024 - 2025	2025 - 2026
PW0001163	SW 117 Avenue		Resurfacing									
	SW 56 Street / SW 47 Street	0.6										
0001163	Resurfacing. Prior Years' Funding as follows: $250,000 for CST.											
	Construction completed			06-09	$250	$250						
PW0001086	SW 134 Avenue/SW 132 Avenue		Resurfacing									
	SW 120 Street / SW 104 Street	1.0										
0001086	Resurfacing. Prior Years' Funding as follows: $496,000 for CST.											
	Construction completed			06-09	$496	$496						

BOND - Capital Asset Acquisition Special Obligation Bonds
B.R. - Repayment of Capital Asset Acquisition Special Obligation Bonds
CIGP - County Incentive Grant Program
LRTP - Subject to Long Range Plan Amendment

PE Preliminary Engineering
CST Construction
CEI Construction Engineering Inspection
COMB Combined Funding in Prior Years

Totals reflect expenditures based on latest budgetary information of anticipated revenues, and may differ from actual amounts received.

DRAFT

MIAMI-DADE TRANSPORTATION PLANNING ORGANIZATION
TRANSPORTATION IMPROVEMENT PROGRAM
ROAD IMPACT FEE (RIF)

Road Impact Fee District: **District 5** ***Municipalities:*** ***Palmetto Bay / Pinecrest / Unincorporated Miami-Dade County***

TPO Project No. / Agency Project No.	Facility/Project Name / From /Location	To /Location	Bicycle Accom / Length (miles)	Type of Work / Detailed Project Description / Status / Remarks	LRTP Ref	Project Cost ($000s)	Prior Years' Funding ($000s)	Activity /Phase	Funding (in $000s) Proposed 2021 - 2022	2022 - 2023	Tentative 3-Year Program 2023 - 2024	2024 - 2025	2025 - 2026
PW0001150	SW 136 Street	SW 97 Avenue	US-1 / 0.0	Resurfacing									
0001150	Resurfacing.Prior Years' Funding as follows: $892,000 for CST.				06-09	$892	$892						

TPO Project No. / Agency Project No.	Facility/Project Name / From /Location	To /Location	Bicycle Accom / Length (miles)	Type of Work / Detailed Project Description / Status / Remarks	LRTP Ref	Project Cost ($000s)	Prior Years' Funding ($000s)	Activity /Phase	Funding (in $000s) Proposed 2021 - 2022	2022 - 2023	Tentative 3-Year Program 2023 - 2024	2024 - 2025	2025 - 2026
PW000875	SW 136 Street	SW 82 Avenue	Old Cutler Road / 1.5	Resurfacing									
000875	Resurfacing. Prior Years' Funding as follows: $855,000 for CST.				06-09	$855	$855						

BOND - Capital Asset Acquisition Special Obligation Bonds
B.R. - Repayment of Capital Asset Acquisition Special Obligation Bonds
CIGP - County Incentive Grant Program
LRTP - Subject to Long Range Plan Amendment

PE Preliminary Engineering
CST Construction
CEI Construction Engineering Inspection
COMB Combined Funding in Prior Years

Totals reflect expenditures based on latest budgetary information of anticipated revenues, and may differ from actual amounts received.

DRAFT

MIAMI-DADE TRANSPORTATION PLANNING ORGANIZATION
TRANSPORTATION IMPROVEMENT PROGRAM
ROAD IMPACT FEE (RIF)

Road Impact Fee District: **District 5** ***Municipalities:*** ***Palmetto Bay / Pinecrest / Unincorporated Miami-Dade County***

TPO Project No. / Agency Project No.	Facility/Project Name / From /Location / To /Location	Bicycle Accom / Length (miles)	Type of Work / Detailed Project Description / Status / Remarks	LRTP Ref	Project Cost ($000s)	Prior Years' Funding ($000s)	Activity /Phase	Funding (in $000s) Proposed 2021 - 2022	2022 - 2023	Tentative 3-Year Program 2023 - 2024	2024 - 2025	2025 - 2026
PW0001219 / 0001219	SW 147 Avenue and SW 47 Street	0.0	Resurfacing. Prior Years' Funding as follows: $60,000 for CST. Under construction	06-09	$60	$60						
PW0001227 / 0001227	SW 147 Avenue; SW 72 Street / SW 56 Street	1.0	Resurfacing.	06-09	$580		CST	0	0	580	0	0

BOND - Capital Asset Acquisition Special Obligation Bonds
B.R. - Repayment of Capital Asset Acquisition Special Obligation Bonds
CIGP - County Incentive Grant Program
LRTP - Subject to Long Range Plan Amendment

PE Preliminary Engineering
CST Construction
CEI Construction Engineering Inspection
COMB Combined Funding in Prior Years

Totals reflect expenditures based on latest budgetary information of anticipated revenues, and may differ from actual amounts received.

DRAFT

MIAMI-DADE TRANSPORTATION PLANNING ORGANIZATION
TRANSPORTATION IMPROVEMENT PROGRAM
ROAD IMPACT FEE (RIF)

Road Impact Fee District: **District 5** ***Municipalities:*** ***Palmetto Bay / Pinecrest / Unincorporated Miami-Dade County***

TPO Project No. / Agency Project No.	Facility/Project Name / From /Location / To /Location	Bicycle Accom / Length (miles)	Type of Work / Detailed Project Description / Status / Remarks	LRTP Ref	Project Cost ($000s)	Prior Years' Funding ($000s)	Activity /Phase	Funding (in $000s) Proposed 2021 - 2022	2022 - 2023	Tentative 3-Year Program 2023 - 2024	2024 - 2025	2025 - 2026
PW202109	SW 152 Avenue		Resurfacing									
	SW 56 Street / E Meadow Lake Drive	0.4										
202109	Resurfacing. Prior Years' Funding as follows: $620,000 for CST.											
	Under construction			06-09	**$620**	**$620**	Activity /Phase	2021 - 2022	2022 - 2023	2023 - 2024	2024 - 2025	2025 - 2026
PW202110	SW 152 Avenue/SW 47 Street		Resurfacing									
	SW 42 Street / SW 147 Avenue	1.0										
202110	Resurfacing. Prior Years' Funding as follows: $551,000 for CST.											
	Under construction			06-09	**$551**	**$551**	Activity /Phase	2021 - 2022	2022 - 2023	2023 - 2024	2024 - 2025	2025 - 2026

BOND - Capital Asset Acquisition Special Obligation Bonds
B.R. - Repayment of Capital Asset Acquisition Special Obligation Bonds
CIGP - County Incentive Grant Program
LRTP - Subject to Long Range Plan Amendment

PE Preliminary Engineering
CST Construction
CEI Construction Engineering Inspection
COMB Combined Funding in Prior Years

Totals reflect expenditures based on latest budgetary information of anticipated revenues, and may differ from actual amounts received.

DRAFT

MIAMI-DADE TRANSPORTATION PLANNING ORGANIZATION
TRANSPORTATION IMPROVEMENT PROGRAM
ROAD IMPACT FEE (RIF)

Road Impact Fee District: **District 5** ***Municipalities:*** ***Palmetto Bay / Pinecrest / Unincorporated Miami-Dade County***

TPO Project No. / Agency Project No.	Facility/Project Name / From /Location	To /Location	Bicycle Accom / Length (miles)	Type of Work / Detailed Project Description / Status / Remarks	LRTP Ref	Project Cost ($000s)	Prior Years' Funding ($000s)	Activity /Phase	Funding (in $000s) Proposed 2021 - 2022	2022 - 2023	Tentative 3-Year Program 2023 - 2024	2024 - 2025	2025 - 2026
PW0001220	SW 168 Street	SW 99 Court	US-1	0.0	Resurfacing								
0001220	Resurfacing. Prior Years' Funding as follows: $100,000 for CST.												
	Construction completed				06-09	$100	$100						

TPO Project No. / Agency Project No.	Facility/Project Name / From /Location	To /Location	Bicycle Accom / Length (miles)	Type of Work / Detailed Project Description / Status / Remarks	LRTP Ref	Project Cost ($000s)	Prior Years' Funding ($000s)	Activity /Phase	Funding (in $000s) Proposed 2021 - 2022	2022 - 2023	Tentative 3-Year Program 2023 - 2024	2024 - 2025	2025 - 2026
PW000826	SW 168 Street	SW 78 Avenue	Old Cutler Road	0.5	Resurfacing								
000826	Resurfacing. Prior Years' Funding as follows: $105,000 for CST.												
					06-09	$105	$105						

BOND - Capital Asset Acquisition Special Obligation Bonds
B.R. - Repayment of Capital Asset Acquisition Special Obligation Bonds
CIGP - County Incentive Grant Program
LRTP - Subject to Long Range Plan Amendment

PE Preliminary Engineering
CST Construction
CEI Construction Engineering Inspection
COMB Combined Funding in Prior Years

Totals reflect expenditures based on latest budgetary information of anticipated revenues, and may differ from actual amounts received.

DRAFT

MIAMI-DADE TRANSPORTATION PLANNING ORGANIZATION
TRANSPORTATION IMPROVEMENT PROGRAM
ROAD IMPACT FEE (RIF)

Road Impact Fee District: **District 5** ***Municipalities:*** ***Palmetto Bay / Pinecrest / Unincorporated Miami-Dade County***

TPO Project No. / Agency Project No.	Facility/Project Name / From /Location / To /Location / Detailed Project Description / Status	Bicycle Accom / Length (miles) / Remarks	Type of Work	LRTP Ref	Project Cost ($000s)	Prior Years' Funding ($000s)	Activity /Phase	Funding (in $000s) Proposed 2021 - 2022	2022 - 2023	Tentative 3-Year Program 2023 - 2024	2024 - 2025	2025 - 2026
PW0001007	SW 112 Street West of SW 108 Court (R/R Crossing)	0.0	Resurfacing									
0001007	Resurfacing. Prior Years' Funding as follows: $450,000 for PE/CST.											
	Construction completed			06-09	**$450**	**$450**	Activity /Phase	2021 - 2022	2022 - 2023	2023 - 2024	2024 - 2025	2025 - 2026
PW0001161	Old Cutler Road / SW 184 Street / SW 67 Avenue	0.0	Intersection improvement									
0001161	Intersection improvement (Old Cutler Road/SW 67 Avenue, Old Cutler Road/SW 136 Street, Old Cutler Road/SW 152 Street, Old Cutler Road/SW 184 Street). Prior Years' Funding as follows: $686,000 for PE, $4,552,000 for CST.											
	Under design			06-09	**$5,238**	**$5,238**	Activity /Phase	2021 - 2022	2022 - 2023	2023 - 2024	2024 - 2025	2025 - 2026

BOND - Capital Asset Acquisition Special Obligation Bonds
B.R. - Repayment of Capital Asset Acquisition Special Obligation Bonds
CIGP - County Incentive Grant Program
LRTP - Subject to Long Range Plan Amendment

PE Preliminary Engineering
CST Construction
CEI Construction Engineering Inspection
COMB Combined Funding in Prior Years

Totals reflect expenditures based on latest budgetary information of anticipated revenues, and may differ from actual amounts received.

DRAFT

MIAMI-DADE TRANSPORTATION PLANNING ORGANIZATION
TRANSPORTATION IMPROVEMENT PROGRAM
ROAD IMPACT FEE (RIF)

Road Impact Fee District: **District 5** ***Municipalities:*** ***Palmetto Bay / Pinecrest / Unincorporated Miami-Dade County***

TPO Project No. / Agency Project No.	Facility/Project Name / From /Location / To /Location	Bicycle Accom / Length (miles)	Type of Work / Detailed Project Description / Status / Remarks	LRTP Ref	Project Cost ($000s)	Prior Years' Funding ($000s)	Activity /Phase	Funding (in $000s) Proposed 2021 - 2022	2022 - 2023	Tentative 3-Year Program 2023 - 2024	2024 - 2025	2025 - 2026
PW0001060	SW 82 Avenue and SW 168 Street	0.0	Traffic circle									
0001060	Traffic circle. Prior Years' Funding as follows: $115,000 for PE, $290,000 for CST.											
	Construction completed			06-09	**$405**	**$405**	Activity /Phase	2021 - 2022	2022 - 2023	2023 - 2024	2024 - 2025	2025 - 2026
PW0001151	SW 107 Avenue and SW 176 Street	0.0	Traffic circle									
0001151	Traffic circle. Prior Years' Funding as follows: $23,000 for PE, $350,000 CST.											
				06-10	**$373**	**$373**	Activity /Phase	2021 - 2022	2022 - 2023	2023 - 2024	2024 - 2025	2025 - 2026

BOND - Capital Asset Acquisition Special Obligation Bonds
B.R. - Repayment of Capital Asset Acquisition Special Obligation Bonds
CIGP - County Incentive Grant Program
LRTP - Subject to Long Range Plan Amendment

PE Preliminary Engineering
CST Construction
CEI Construction Engineering Inspection
COMB Combined Funding in Prior Years

Totals reflect expenditures based on latest budgetary information of anticipated revenues, and may differ from actual amounts received.

DRAFT

MIAMI-DADE TRANSPORTATION PLANNING ORGANIZATION
TRANSPORTATION IMPROVEMENT PROGRAM
ROAD IMPACT FEE (RIF)

Road Impact Fee District: **District 5** ***Municipalities:*** ***Palmetto Bay / Pinecrest / Unincorporated Miami-Dade County***

TPO Project No. / Agency Project No.	Facility/Project Name / From /Location / To /Location	Bicycle Accom / Length (miles)	Type of Work / Detailed Project Description / Status / Remarks	LRTP Ref	Project Cost ($000s)	Prior Years' Funding ($000s)	Activity /Phase	Funding (in $000s) Proposed 2021 - 2022	2022 - 2023	Tentative 3-Year Program 2023 - 2024	2024 - 2025	2025 - 2026
PW0001152	SW 109 Terrace and SW 104 Street	0.0	Intersection improvement									
0001152	Intersection improvement. Prior Years' Funding as follows: $5,000 for PE, $27,000 for CST.											
	Construction completed			06-09	$32	$32						
PW000831	SW 117 Avenue and SW 104 Street	0.0	Intersection improvement									
000831	Intersection improvement. Prior Years' Funding as follows: $67,000 for PE, $195,000 for CST.											
	Design completed			06-09	$262	$262						

BOND - Capital Asset Acquisition Special Obligation Bonds
B.R. - Repayment of Capital Asset Acquisition Special Obligation Bonds
CIGP - County Incentive Grant Program
LRTP - Subject to Long Range Plan Amendment

PE Preliminary Engineering
CST Construction
CEI Construction Engineering Inspection
COMB Combined Funding in Prior Years

Totals reflect expenditures based on latest budgetary information of anticipated revenues, and may differ from actual amounts received.

DRAFT

MIAMI-DADE TRANSPORTATION PLANNING ORGANIZATION
TRANSPORTATION IMPROVEMENT PROGRAM
ROAD IMPACT FEE (RIF)

Road Impact Fee District: **District 5** ***Municipalities:*** ***Palmetto Bay / Pinecrest / Unincorporated Miami-Dade County***

TPO Project No. / Agency Project No.	Facility/Project Name / From /Location / To /Location	Bicycle Accom / Length (miles)	Type of Work / Detailed Project Description / Status / Remarks	LRTP Ref	Project Cost ($000s)	Prior Years' Funding ($000s)	Activity /Phase	Funding (in $000s) Proposed 2021 - 2022	2022 - 2023	Tentative 3-Year Program 2023 - 2024	2024 - 2025	2025 - 2026
PW000905	SW 127 Avenue and SW 124 Street	0.0	Intersection improvement									
000905	Intersection improvement. Prior Years' Funding as follows: $127,000 for PE, $898,000 for CST.											
	Under construction			06-09	**$1,025**	**$1,025**						
PW000832	SW 137 Avenue and SW 152 Street	0.0	Intersection improvement									
000832	Intersection improvement. Prior Years' Funding as follows: $56,000 for PE, $233,000 for CST.											
	Construction completed			06-09	**$289**	**$289**						

BOND - Capital Asset Acquisition Special Obligation Bonds
B.R. - Repayment of Capital Asset Acquisition Special Obligation Bonds
CIGP - County Incentive Grant Program
LRTP - Subject to Long Range Plan Amendment

PE Preliminary Engineering
CST Construction
CEI Construction Engineering Inspection
COMB Combined Funding in Prior Years

Totals reflect expenditures based on latest budgetary information of anticipated revenues, and may differ from actual amounts received.

DRAFT

MIAMI-DADE TRANSPORTATION PLANNING ORGANIZATION
TRANSPORTATION IMPROVEMENT PROGRAM
ROAD IMPACT FEE (RIF)

Road Impact Fee District: **District 5** ***Municipalities:*** ***Palmetto Bay / Pinecrest / Unincorporated Miami-Dade County***

TPO Project No. / Agency Project No.	Facility/Project Name / From /Location / To /Location	Bicycle Accom / Length (miles)	Type of Work / Detailed Project Description / Status / Remarks	LRTP Ref	Project Cost ($000s)	Prior Years' Funding ($000s)	Activity /Phase	Funding (in $000s) Proposed 2021 - 2022	2022 - 2023	Tentative 3-Year Program 2023 - 2024	2024 - 2025	2025 - 2026
PW000837	SW 137 Avenue and SW 136 Street	0.0	Intersection improvement									
000837	Intersection improvement. Prior Years' Funding as follows: $50,000 for PE, $291,000 for CST.											
	Under design			06-09	**$341**	**$341**						

TPO Project No. / Agency Project No.	Facility/Project Name / From /Location / To /Location	Bicycle Accom / Length (miles)	Type of Work / Detailed Project Description / Status / Remarks	LRTP Ref	Project Cost ($000s)	Prior Years' Funding ($000s)	Activity /Phase	Funding (in $000s) Proposed 2021 - 2022	2022 - 2023	Tentative 3-Year Program 2023 - 2024	2024 - 2025	2025 - 2026
PW0001153	SW 137 Avenue SW 88 Street / SW 72 Street	1.0	Intersection improvement									
0001153	Intersection improvement. Prior Years' Funding as follows: $166,000 for PE, $419,000 for CST.											
	Under design			06-09	**$585**	**$585**						

BOND - Capital Asset Acquisition Special Obligation Bonds
B.R. - Repayment of Capital Asset Acquisition Special Obligation Bonds
CIGP - County Incentive Grant Program
LRTP - Subject to Long Range Plan Amendment

PE Preliminary Engineering
CST Construction
CEI Construction Engineering Inspection
COMB Combined Funding in Prior Years

Totals reflect expenditures based on latest budgetary information of anticipated revenues, and may differ from actual amounts received.

DRAFT

MIAMI-DADE TRANSPORTATION PLANNING ORGANIZATION
TRANSPORTATION IMPROVEMENT PROGRAM
ROAD IMPACT FEE (RIF)

Road Impact Fee District: **District 5** ***Municipalities:*** ***Palmetto Bay / Pinecrest / Unincorporated Miami-Dade County***

TPO Project No. / Agency Project No.	Facility/Project Name / From /Location / To /Location	Bicycle Accom / Length (miles)	Type of Work / Detailed Project Description / Status / Remarks	LRTP Ref	Project Cost ($000s)	Prior Years' Funding ($000s)	Activity /Phase	Funding (in $000s) Proposed 2021 - 2022	2022 - 2023	Tentative 3-Year Program 2023 - 2024	2024 - 2025	2025 - 2026
PW000834	SW 137 Avenue and SW 56 Street	0.0	Intersection improvement									
000834	Intersection improvement. Prior Years' Funding as follows: $125,000 for PE, $435,000 for CST.											
	Under design			06-09	**$560**	**$560**						

TPO Project No. / Agency Project No.	Facility/Project Name / From /Location / To /Location	Bicycle Accom / Length (miles)	Type of Work / Detailed Project Description / Status / Remarks	LRTP Ref	Project Cost ($000s)	Prior Years' Funding ($000s)	Activity /Phase	Funding (in $000s) Proposed 2021 - 2022	2022 - 2023	Tentative 3-Year Program 2023 - 2024	2024 - 2025	2025 - 2026
PW0001154	SW 142 Avenue and SW 42 Street	0.0	Intersection improvement									
0001154	Intersection improvement. Prior Years' Funding as follows: $17,000 for PE, $122,000 for CST.											
	Under design			06-09	**$139**	**$139**						

BOND - Capital Asset Acquisition Special Obligation Bonds
B.R. - Repayment of Capital Asset Acquisition Special Obligation Bonds
CIGP - County Incentive Grant Program
LRTP - Subject to Long Range Plan Amendment

PE Preliminary Engineering
CST Construction
CEI Construction Engineering Inspection
COMB Combined Funding in Prior Years

Totals reflect expenditures based on latest budgetary information of anticipated revenues, and may differ from actual amounts received.

DRAFT

MIAMI-DADE TRANSPORTATION PLANNING ORGANIZATION
TRANSPORTATION IMPROVEMENT PROGRAM
ROAD IMPACT FEE (RIF)

Road Impact Fee District: **District 5** ***Municipalities:*** ***Palmetto Bay / Pinecrest / Unincorporated Miami-Dade County***

TPO Project No. / Agency Project No.	Facility/Project Name / From /Location / To /Location	Bicycle Accom / Length (miles)	Type of Work / Detailed Project Description / Status / Remarks	LRTP Ref	Project Cost ($000s)	Prior Years' Funding ($000s)	Activity /Phase	Funding (in $000s) Proposed 2021 - 2022	2022 - 2023	Tentative 3-Year Program 2023 - 2024	2024 - 2025	2025 - 2026
PW0001221	SW 147 Avenue and SW 67 Lane	0.0	Intersection improvement									
0001221	Intersection improvement. Prior Years' Funding as follows: $33,000 for PE, $172,000 for CST.			06-09	$205	$205						
PW000841	SW 152 Street and SW 117 Avenue	0.0	Intersection improvement									
000841	Intersection improvement. Prior Years' Funding as follows: $17,000 for PE, $134,000 for CST.			06-09	$151	$151						
	Under design											

BOND - Capital Asset Acquisition Special Obligation Bonds
B.R. - Repayment of Capital Asset Acquisition Special Obligation Bonds
CIGP - County Incentive Grant Program
LRTP - Subject to Long Range Plan Amendment

PE Preliminary Engineering
CST Construction
CEI Construction Engineering Inspection
COMB Combined Funding in Prior Years

Totals reflect expenditures based on latest budgetary information of anticipated revenues, and may differ from actual amounts received.

DRAFT

MIAMI-DADE TRANSPORTATION PLANNING ORGANIZATION
TRANSPORTATION IMPROVEMENT PROGRAM
ROAD IMPACT FEE (RIF)

Road Impact Fee District: **District 5** ***Municipalities:*** ***Palmetto Bay / Pinecrest / Unincorporated Miami-Dade County***

TPO Project No. / Agency Project No.	Facility/Project Name / From /Location / To /Location / Detailed Project Description / Status	Bicycle Accom / Length (miles) / Remarks	Type of Work	LRTP Ref	Project Cost ($000s)	Prior Years' Funding ($000s)	Activity /Phase	Funding (in $000s) Proposed 2021 - 2022	2022 - 2023	Tentative 3-Year Program 2023 - 2024	2024 - 2025	2025 - 2026
PW0001232	SW 162 Avenue		Intersection improvements									
	SW 88 Street / SW 42 Street	3.0										
0001232	Intersection improvements. Prior Years' Funding as follows: $100,000 for PE, $600,000 for CST.											
				06-09	$700	$700						
PW0001168	SW 77 Avenue and SW 136 Street		Traffic signal									
		0.0										
0001168	Traffic signal. Prior Years' Funding as follows: $50,000 for PE, $80,000 for CST.											
	Construction completed			06-09	$130	$130						

BOND - Capital Asset Acquisition Special Obligation Bonds
B.R. - Repayment of Capital Asset Acquisition Special Obligation Bonds
CIGP - County Incentive Grant Program
LRTP - Subject to Long Range Plan Amendment

PE Preliminary Engineering
CST Construction
CEI Construction Engineering Inspection
COMB Combined Funding in Prior Years

Totals reflect expenditures based on latest budgetary information of anticipated revenues, and may differ from actual amounts received.

DRAFT

MIAMI-DADE TRANSPORTATION PLANNING ORGANIZATION
TRANSPORTATION IMPROVEMENT PROGRAM
ROAD IMPACT FEE (RIF)

Road Impact Fee District: **District 5** ***Municipalities:*** ***Palmetto Bay / Pinecrest / Unincorporated Miami-Dade County***

TPO Project No. / Agency Project No.	Facility/Project Name / From /Location / To /Location	Bicycle Accom / Length (miles)	Type of Work / Detailed Project Description / Status / Remarks	LRTP Ref	Project Cost ($000s)	Prior Years' Funding ($000s)	Activity /Phase	Funding (in $000s) Proposed 2021 - 2022	2022 - 2023	Tentative 3-Year Program 2023 - 2024	2024 - 2025	2025 - 2026
PW000997	SW 104 Street and SW 79 Avenue	0.0	Traffic signal									
000997	Traffic signal. Prior Years' Funding as follows: $25,000 for PE, $125,000 for CST.											
	Under design			06-09	$150	$150						

TPO Project No. / Agency Project No.	Facility/Project Name / From /Location / To /Location	Bicycle Accom / Length (miles)	Type of Work / Detailed Project Description / Status / Remarks	LRTP Ref	Project Cost ($000s)	Prior Years' Funding ($000s)	Activity /Phase	Funding (in $000s) Proposed 2021 - 2022	2022 - 2023	Tentative 3-Year Program 2023 - 2024	2024 - 2025	2025 - 2026
PW0001061	SW 122 Avenue and SW 106 Street	0.0	Traffic signal									
0001061	Traffic signal. Prior Years' Funding as follows: $80,000 for PE, $277,000 for CST.											
	Construction completed			06-09	$357	$357						

BOND - Capital Asset Acquisition Special Obligation Bonds
B.R. - Repayment of Capital Asset Acquisition Special Obligation Bonds
CIGP - County Incentive Grant Program
LRTP - Subject to Long Range Plan Amendment

PE Preliminary Engineering
CST Construction
CEI Construction Engineering Inspection
COMB Combined Funding in Prior Years

Totals reflect expenditures based on latest budgetary information of anticipated revenues, and may differ from actual amounts received.

DRAFT

MIAMI-DADE TRANSPORTATION PLANNING ORGANIZATION
TRANSPORTATION IMPROVEMENT PROGRAM
ROAD IMPACT FEE (RIF)

Road Impact Fee District: **District 5** ***Municipalities:*** ***Palmetto Bay / Pinecrest / Unincorporated Miami-Dade County***

TPO Project No. / Agency Project No.	Facility/Project Name / From /Location / To /Location	Bicycle Accom / Length (miles)	Type of Work / Detailed Project Description / Status / Remarks	LRTP Ref	Project Cost ($000s)	Prior Years' Funding ($000s)	Activity /Phase	Funding (in $000s) Proposed 2021 - 2022	2022 - 2023	Tentative 3-Year Program 2023 - 2024	2024 - 2025	2025 - 2026
PW0001233	SW 122 Avenue and SW 88 Street	0.0	Traffic signal									
0001233	Traffic signal. Prior Years' Funding as follows: $27,000 for PE, $109,000 for CST.			06-09	**$136**	**$136**						
PW0001062	SW 127 Avenue and SW 76 Street	0.0	Traffic signal									
0001062	Traffic signal. Prior Years' Funding as follows: $75,000 for PE, $420,000 for CST.			06-09	**$495**	**$495**						
	Under design											

BOND - Capital Asset Acquisition Special Obligation Bonds
B.R. - Repayment of Capital Asset Acquisition Special Obligation Bonds
CIGP - County Incentive Grant Program
LRTP - Subject to Long Range Plan Amendment

PE Preliminary Engineering
CST Construction
CEI Construction Engineering Inspection
COMB Combined Funding in Prior Years

Totals reflect expenditures based on latest budgetary information of anticipated revenues, and may differ from actual amounts received.

DRAFT

MIAMI-DADE TRANSPORTATION PLANNING ORGANIZATION
TRANSPORTATION IMPROVEMENT PROGRAM
ROAD IMPACT FEE (RIF)

Road Impact Fee District: **District 5** ***Municipalities:*** ***Palmetto Bay / Pinecrest / Unincorporated Miami-Dade County***

TPO Project No. / Agency Project No.	Facility/Project Name / From /Location / To /Location	Bicycle Accom / Length (miles)	Type of Work / Detailed Project Description / Status / Remarks	LRTP Ref	Project Cost ($000s)	Prior Years' Funding ($000s)	Activity /Phase	Funding (in $000s) Proposed 2021 - 2022	2022 - 2023	Tentative 3-Year Program 2023 - 2024	2024 - 2025	2025 - 2026
PW0001008	SW 138 Avenue and SW 56 Street	0.0	Traffic signal									
0001008	Traffic signal. Prior Years' Funding as follows: $50,000 for PE, $300,000 for CST.											
	Under design			06-09	$350	$350						
PW0001156	SW 154 Avenue and SW 80 Street	0.0	Traffic signal									
0001156	Traffic signal. Prior Years' Funding as follows: $66,000 for PE, $420,000 for CST.											
				06-09	$486	$486						

BOND - Capital Asset Acquisition Special Obligation Bonds
B.R. - Repayment of Capital Asset Acquisition Special Obligation Bonds
CIGP - County Incentive Grant Program
LRTP - Subject to Long Range Plan Amendment

PE Preliminary Engineering
CST Construction
CEI Construction Engineering Inspection
COMB Combined Funding in Prior Years

Totals reflect expenditures based on latest budgetary information of anticipated revenues, and may differ from actual amounts received.

DRAFT

MIAMI-DADE TRANSPORTATION PLANNING ORGANIZATION
TRANSPORTATION IMPROVEMENT PROGRAM
ROAD IMPACT FEE (RIF)

Road Impact Fee District: **District 5** ***Municipalities:*** ***Palmetto Bay / Pinecrest / Unincorporated Miami-Dade County***

TPO Project No. / Agency Project No.	Facility/Project Name / From /Location / To /Location	Bicycle Accom / Length (miles)	Type of Work / Detailed Project Description / Status / Remarks	LRTP Ref	Project Cost ($000s)	Prior Years' Funding ($000s)	Activity /Phase	Funding (in $000s) Proposed 2021 - 2022	2022 - 2023	Tentative 3-Year Program 2023 - 2024	2024 - 2025	2025 - 2026
PW0001063	SW 157 Avenue and SW 140 Street	0.0	Traffic signal									
0001063	Traffic signal. Prior Years' Funding as follows: $46,000 for PE, $216,000 for CST.											
	Construction completed			06-09	**$262**	**$262**	Activity /Phase	2021 - 2022	2022 - 2023	2023 - 2024	2024 - 2025	2025 - 2026
PW0001100	SW 162 Avenue and SW 104 Street	0.0	Traffic signal									
0001100	Traffic signal. Prior Years' Funding as follows: $185,000 for PE, $1,115,000 for CST.											
	Under design			06-09	**$1,300**	**$1,300**	Activity /Phase	2021 - 2022	2022 - 2023	2023 - 2024	2024 - 2025	2025 - 2026

BOND - Capital Asset Acquisition Special Obligation Bonds
B.R. - Repayment of Capital Asset Acquisition Special Obligation Bonds
CIGP - County Incentive Grant Program
LRTP - Subject to Long Range Plan Amendment

PE Preliminary Engineering
CST Construction
CEI Construction Engineering Inspection
COMB Combined Funding in Prior Years

Totals reflect expenditures based on latest budgetary information of anticipated revenues, and may differ from actual amounts received.

DRAFT

MIAMI-DADE TRANSPORTATION PLANNING ORGANIZATION
TRANSPORTATION IMPROVEMENT PROGRAM
ROAD IMPACT FEE (RIF)

Road Impact Fee District: **District 5** ***Municipalities:*** ***Palmetto Bay / Pinecrest / Unincorporated Miami-Dade County***

TPO Project No. / Agency Project No.	Facility/Project Name / From /Location / To /Location	Bicycle Accom / Length (miles)	Type of Work / Detailed Project Description / Status / Remarks	LRTP Ref	Project Cost ($000s)	Prior Years' Funding ($000s)	Activity /Phase	Funding (in $000s) Proposed 2021 - 2022	2022 - 2023	Tentative 3-Year Program 2023 - 2024	2024 - 2025	2025 - 2026
PW000843	Mast Arm Upgrades	0.0	Mast arm upgrades									
000843	Mast arm upgrades. Prior Years' Funding as follows: $2,656,000 for PE/CST.			06-09		$2,656						
PW000844	Advanced Traffic Management System	0.0	ATMS									
000844	ATMS. Prior Years' Funding as follows: $8,171,000 for PE/CST.			06-09		$8,171	PE/CST	3,600	3,600	3,602	3,602	3,602

BOND - Capital Asset Acquisition Special Obligation Bonds
B.R. - Repayment of Capital Asset Acquisition Special Obligation Bonds
CIGP - County Incentive Grant Program
LRTP - Subject to Long Range Plan Amendment

PE Preliminary Engineering
CST Construction
CEI Construction Engineering Inspection
COMB Combined Funding in Prior Years

Totals reflect expenditures based on latest budgetary information of anticipated revenues, and may differ from actual amounts received.

DRAFT

MIAMI-DADE TRANSPORTATION PLANNING ORGANIZATION
TRANSPORTATION IMPROVEMENT PROGRAM
ROAD IMPACT FEE (RIF)

Road Impact Fee District: **District 5** ***Municipalities:*** ***Palmetto Bay / Pinecrest / Unincorporated Miami-Dade County***

TPO Project No. / Agency Project No.	Facility/Project Name / From /Location / To /Location	Bicycle Accom / Length (miles)	Type of Work / Detailed Project Description / Status / Remarks	LRTP Ref	Project Cost ($000s)	Prior Years' Funding ($000s)	Activity /Phase	Funding (in $000s) Proposed 2021 - 2022	2022 - 2023	Tentative 3-Year Program 2023 - 2024	2024 - 2025	2025 - 2026
PW000054	Engineering Administration	0.0	Administration									
54	Engineering administration			06-09			ADM	351	351	351	351	351
PW0001223	Continuing Program Projects	0.0										
0001223	Resurfacing, T.O.P.I.C.S., Traffic Control Devices			06-09			PE/CST	478	478	109	492	556

BOND - Capital Asset Acquisition Special Obligation Bonds
B.R. - Repayment of Capital Asset Acquisition Special Obligation Bonds
CIGP - County Incentive Grant Program
LRTP - Subject to Long Range Plan Amendment

PE Preliminary Engineering
CST Construction
CEI Construction Engineering Inspection
COMB Combined Funding in Prior Years

Totals reflect expenditures based on latest budgetary information of anticipated revenues, and may differ from actual amounts received.

DRAFT

MIAMI-DADE TRANSPORTATION PLANNING ORGANIZATION
TRANSPORTATION IMPROVEMENT PROGRAM
ROAD IMPACT FEE (RIF)

Road Impact Fee District: **District 5** ***Municipalities:*** ***Palmetto Bay / Pinecrest / Unincorporated Miami-Dade County***

TPO Project No.	Facility/Project Name	Bicycle Accom	Type of Work		Project Cost ($000s)	Prior Years' Funding ($000s)	
	From /Location To /Location	Length (miles)					
Agency Project No.	Detailed Project Description			LRTP Ref			
	Status	Remarks					
PW000512	Right-of-Way		Right-of-Way acquisition for construction projects				
		0.0					
512	Right-of-Way acquisition for construction projects. Documenting, securing and preserving public rights-of-way.						
				06-09		$3,910	

Activity /Phase	Funding (in $000s)				
	Proposed		Tentative 3-Year Program		
	2021 - 2022	2022 - 2023	2023 - 2024	2024 - 2025	2025 - 2026
ROW	20	20	20	20	20
Yearly Totals	7,029	7,029	7,029	7,029	7,029
5 Year TIP District Total					*$35,145*

BOND - Capital Asset Acquisition Special Obligation Bonds
B.R. - Repayment of Capital Asset Acquisition Special Obligation Bonds
CIGP - County Incentive Grant Program
LRTP - Subject to Long Range Plan Amendment

PE Preliminary Engineering
CST Construction
CEI Construction Engineering Inspection
COMB Combined Funding in Prior Years

Totals reflect expenditures based on latest budgetary information of anticipated revenues, and may differ from actual amounts received.

DRAFT

MIAMI-DADE TRANSPORTATION PLANNING ORGANIZATION
TRANSPORTATION IMPROVEMENT PROGRAM
ROAD IMPACT FEE (RIF)

Road Impact Fee District: **District 6** ***Municipalities:*** ***Homestead / Florida City / Cutler Bay / Unincorporated Miami-Dade County***

TPO Project No. / Agency Project No.	Facility/Project Name / From /Location	To /Location	Bicycle Accom / Length (miles)	Type of Work / Detailed Project Description / Status	Remarks	LRTP Ref	Project Cost ($000s)	Prior Years' Funding ($000s)	Activity /Phase	Funding (in $000s) Proposed 2021 - 2022	2022 - 2023	Tentative 3-Year Program 2023 - 2024	2024 - 2025	2025 - 2026
PW0001047	Card Sound Road			Study										
	US-1	Miami-Dade County Line	11.0											
0001047	Study. Prior Years' Funding as follows: $108,000 for PE.													
	Study completed					06-09	**$108**	**$108**	Activity /Phase	2021 - 2022	2022 - 2023	2023 - 2024	2024 - 2025	2025 - 2026
PW0001106	Franjo Road		Other	Widen from 2 to 3 lanes										
	Old Cutler Road	SW 184 Street	1.6											
0001106	Widen from 2 to 3 lanes. Prior Years' Funding as follows: $542,000 for PE, $2,250,000 for CST.													
						06-09	**$8,890**	**$2,792**	Activity /Phase	2021 - 2022	2022 - 2023	2023 - 2024	2024 - 2025	2025 - 2026
								CST		2,250	2,250	1,598	0	0

BOND - Capital Asset Acquisition Special Obligation Bonds
B.R. - Repayment of Capital Asset Acquisition Special Obligation Bonds
CIGP - County Incentive Grant Program
LRTP - Subject to Long Range Plan Amendment

PE Preliminary Engineering
CST Construction
CEI Construction Engineering Inspection
COMB Combined Funding in Prior Years

Totals reflect expenditures based on latest budgetary information of anticipated revenues, and may differ from actual amounts received.

DRAFT

MIAMI-DADE TRANSPORTATION PLANNING ORGANIZATION
TRANSPORTATION IMPROVEMENT PROGRAM
ROAD IMPACT FEE (RIF)

Road Impact Fee District: **District 6** ***Municipalities:*** ***Homestead / Florida City / Cutler Bay / Unincorporated Miami-Dade County***

TPO Project No. / Agency Project No.	Facility/Project Name / From /Location	To /Location	Bicycle Accom / Length (miles)	Type of Work / Detailed Project Description / Status / Remarks	LRTP Ref	Project Cost ($000s)	Prior Years' Funding ($000s)	Activity /Phase	Funding (in $000s) Proposed 2021 - 2022	2022 - 2023	Tentative 3-Year Program 2023 - 2024	2024 - 2025	2025 - 2026
PW0001107	SW 107 Avenue			Widen from 2 to 4 lanes									
	Quail Roost Drive	SW 160 Street	1.7										
0001107	Widen from 2 to 4 lanes. Prior Years' Funding as follows: $140,000 for PE.												
				Additional funding in RIF District 5.	07-50	**$11,131**	**$140**	Activity /Phase	2021 - 2022	2022 - 2023	2023 - 2024	2024 - 2025	2025 - 2026
								CST	0	0	0	0	1,196
PW000992	SW 117 Avenue			Road reconstruction/Traffic operational improvements									
	US-1	SW 184 Street	1.9										
000992	Road reconstruction/Traffic operational improvements. Prior Years' Funding as follows: $1,303,000 for PE.												
					07-46	**$15,806**	**$1,303**	Activity /Phase	2021 - 2022	2022 - 2023	2023 - 2024	2024 - 2025	2025 - 2026
								CST	0	0	0	0	2,000

BOND - Capital Asset Acquisition Special Obligation Bonds
B.R. - Repayment of Capital Asset Acquisition Special Obligation Bonds
CIGP - County Incentive Grant Program
LRTP - Subject to Long Range Plan Amendment

PE Preliminary Engineering
CST Construction
CEI Construction Engineering Inspection
COMB Combined Funding in Prior Years

Totals reflect expenditures based on latest budgetary information of anticipated revenues, and may differ from actual amounts received.

DRAFT

MIAMI-DADE TRANSPORTATION PLANNING ORGANIZATION
TRANSPORTATION IMPROVEMENT PROGRAM
ROAD IMPACT FEE (RIF)

Road Impact Fee District: **District 6** ***Municipalities:*** ***Homestead / Florida City / Cutler Bay / Unincorporated Miami-Dade County***

TPO Project No. / Agency Project No.	Facility/Project Name / From /Location	To /Location	Bicycle Accom / Length (miles)	Type of Work / Detailed Project Description / Status / Remarks	LRTP Ref	Project Cost ($000s)	Prior Years' Funding ($000s)	Activity /Phase	Funding (in $000s) Proposed 2021 - 2022	2022 - 2023	Tentative 3-Year Program 2023 - 2024	2024 - 2025	2025 - 2026
PW000993	SW 137 Avenue		Bike Lane	Completion as two (2) continuous lanes									
	US-1	SW 200 Street	3.0										
000993	Completion as two (2) continuous lanes. Prior Years' Funding as follows: $593,000 for PE.												
	Under construction		Additional funding in PTP District 8.		07-50	**$20,873**	**$593**	Activity /Phase	2021 - 2022	2022 - 2023	2023 - 2024	2024 - 2025	2025 - 2026
PW0001114	SW 137 Avenue			Widen from 2 to 4 lanes									
	HEFT	US-1	1.7										
0001114	Widen from 2 to 4 lanes. Prior Years' funding as follows $104,000 for PE.												
	Under construction		Additional funding in PTP District 8.		07-50	**$10,069**	**$104**	Activity /Phase	2021 - 2022	2022 - 2023	2023 - 2024	2024 - 2025	2025 - 2026

BOND - Capital Asset Acquisition Special Obligation Bonds
B.R. - Repayment of Capital Asset Acquisition Special Obligation Bonds
CIGP - County Incentive Grant Program
LRTP - Subject to Long Range Plan Amendment

PE Preliminary Engineering
CST Construction
CEI Construction Engineering Inspection
COMB Combined Funding in Prior Years

Totals reflect expenditures based on latest budgetary information of anticipated revenues, and may differ from actual amounts received.

DRAFT

MIAMI-DADE TRANSPORTATION PLANNING ORGANIZATION
TRANSPORTATION IMPROVEMENT PROGRAM
ROAD IMPACT FEE (RIF)

Road Impact Fee District: **District 6** ***Municipalities:*** ***Homestead / Florida City / Cutler Bay / Unincorporated Miami-Dade County***

TPO Project No. / Agency Project No.	Facility/Project Name / From /Location	To /Location	Bicycle Accom / Length (miles)	Type of Work / Detailed Project Description / Status / Remarks	LRTP Ref	Project Cost ($000s)	Prior Years' Funding ($000s)	Activity /Phase	Funding (in $000s) Proposed 2021 - 2022	2022 - 2023	Tentative 3-Year Program 2023 - 2024	2024 - 2025	2025 - 2026
PW0000148	SW 152 Avenue			Widen from 2 to 4 lanes									
	SW 312 Street	US-1	2.0										
148	Widen to 4 lanes. Prior Years' Funding as follows: $1,279,000 for PE.												
					07-50	**$11,884**	**$1,279**	Activity /Phase	2021 - 2022	2022 - 2023	2023 - 2024	2024 - 2025	2025 - 2026
								CST	0	0	0	0	1,500
PW0001115	SW 200 Street			Widen from 2 to 4 lanes									
	Quail Roost Drive	US-1	1.6										
0001115	Widen from 2 to 4 lanes. Prior Years' Funding as follows: $1,200,000 for PE.												
					07-52	**$11,922**	**$1,200**	Activity /Phase	2021 - 2022	2022 - 2023	2023 - 2024	2024 - 2025	2025 - 2026
								CST	0	0	0	0	1,500

BOND - Capital Asset Acquisition Special Obligation Bonds
B.R. - Repayment of Capital Asset Acquisition Special Obligation Bonds
CIGP - County Incentive Grant Program
LRTP - Subject to Long Range Plan Amendment

PE Preliminary Engineering
CST Construction
CEI Construction Engineering Inspection
COMB Combined Funding in Prior Years

Totals reflect expenditures based on latest budgetary information of anticipated revenues, and may differ from actual amounts received.

DRAFT

MIAMI-DADE TRANSPORTATION PLANNING ORGANIZATION
TRANSPORTATION IMPROVEMENT PROGRAM
ROAD IMPACT FEE (RIF)

Road Impact Fee District: **District 6** ***Municipalities:*** ***Homestead / Florida City / Cutler Bay / Unincorporated Miami-Dade County***

TPO Project No. / Agency Project No.	Facility/Project Name / From /Location / To /Location	Bicycle Accom / Length (miles)	Type of Work / Detailed Project Description / Status / Remarks	LRTP Ref	Project Cost ($000s)	Prior Years' Funding ($000s)	Activity /Phase	Funding (in $000s) Proposed 2021 - 2022	2022 - 2023	Tentative 3-Year Program 2023 - 2024	2024 - 2025	2025 - 2026
PW000722	SW 216 Street	Bike Lane	Drainage improvements design									
	SW 127 Avenue HEFT	2.0										
722	Drainage improvements design. Prior Years' Funding as follows: $140,000 for PE.											
	Under construction		Additional funding in PTP District 9. Additional funding by others.	06-09	**$14,121**	**$140**						
PW0000215	SW 264 Street	Bike Lane	New 2 lane road with center turn lane									
	SW 147 Avenue US-1	0.2										
215	New 2 lane road with center turn lane. Prior Years' Funding as follows: $400,000 for PE, $5,628,000 for CST.											
	Under design		Additional funding by others.	06-09	**$6,028**	**$6,028**						

BOND - Capital Asset Acquisition Special Obligation Bonds
B.R. - Repayment of Capital Asset Acquisition Special Obligation Bonds
CIGP - County Incentive Grant Program
LRTP - Subject to Long Range Plan Amendment

PE Preliminary Engineering
CST Construction
CEI Construction Engineering Inspection
COMB Combined Funding in Prior Years

Totals reflect expenditures based on latest budgetary information of anticipated revenues, and may differ from actual amounts received.

DRAFT

MIAMI-DADE TRANSPORTATION PLANNING ORGANIZATION
TRANSPORTATION IMPROVEMENT PROGRAM
ROAD IMPACT FEE (RIF)

Road Impact Fee District: **District 6** ***Municipalities:*** ***Homestead / Florida City / Cutler Bay / Unincorporated Miami-Dade County***

TPO Project No. / Agency Project No.	Facility/Project Name / From /Location	To /Location	Bicycle Accom / Length (miles)	Type of Work / Detailed Project Description / Status / Remarks	LRTP Ref	Project Cost ($000s)	Prior Years' Funding ($000s)	Activity /Phase	Funding (in $000s) Proposed 2021 - 2022	2022 - 2023	Tentative 3-Year Program 2023 - 2024	2024 - 2025	2025 - 2026
PW0001213	SW 268 Street	SW 147 Avenue	SW 139 Avenue	0.7	Continuous left turn lane along SW 268 Street								
0001213	Continuous left turn lane along SW 268 Street. Prior Years' Funding as follows: $945,000 for PE.				06-09	**$8,304**	**$945**	CST	0	0	0	0	1,500
PW0000149	SW 268 Street	SW 139 Avenue	SW 119 Avenue	Bike Lane / 2.0	Continuous left turn lane along SW 268 Street, water main installation								
149	Continuous left turn lane along SW 268 Street, water main installation. Prior Years' Funding as follows: $1,822,000 for PE, $10,589,000 for CST.												
	Under design			Additional funding by WASD.	06-09	**$14,410**	**$12,411**	Activity /Phase	2021 - 2022	2022 - 2023	2023 - 2024	2024 - 2025	2025 - 2026

BOND - Capital Asset Acquisition Special Obligation Bonds
B.R. - Repayment of Capital Asset Acquisition Special Obligation Bonds
CIGP - County Incentive Grant Program
LRTP - Subject to Long Range Plan Amendment

PE Preliminary Engineering
CST Construction
CEI Construction Engineering Inspection
COMB Combined Funding in Prior Years

Totals reflect expenditures based on latest budgetary information of anticipated revenues, and may differ from actual amounts received.

DRAFT

MIAMI-DADE TRANSPORTATION PLANNING ORGANIZATION
TRANSPORTATION IMPROVEMENT PROGRAM
ROAD IMPACT FEE (RIF)

Road Impact Fee District: **District 6** ***Municipalities:*** ***Homestead / Florida City / Cutler Bay / Unincorporated Miami-Dade County***

TPO Project No. / Agency Project No.	Facility/Project Name / From /Location	To /Location	Bicycle Accom / Length (miles)	Type of Work / Detailed Project Description / Status	Remarks	LRTP Ref	Project Cost ($000s)	Prior Years' Funding ($000s)	Activity /Phase	Funding (in $000s) Proposed 2021 - 2022	2022 - 2023	Tentative 3-Year Program 2023 - 2024	2024 - 2025	2025 - 2026
PW000723	SW 328 Street		Bike Lane	Roadway improvements										
	SW 187 Avenue	US-1	1.2											
723	Roadway improvements. Prior Years' Funding as follows: $942,000 for PE, $7,448,000 for CST.													
	Under design					06-09	**$8,390**	**$8,390**	Activity /Phase	2021 - 2022	2022 - 2023	2023 - 2024	2024 - 2025	2025 - 2026
PW671605	SW 328 St		Bike Lane	Widen from 2 to 4 lanes										
	US-1	SW 162 Ave	1.4											
671605	Widen from 2 to 4 lanes. Prior Years' Funding as follows: $1,404,000 for PE, $11,244,000 for CST.													
	Under construction					06-09	**$12,648**	**$12,648**	Activity /Phase	2021 - 2022	2022 - 2023	2023 - 2024	2024 - 2025	2025 - 2026

BOND - Capital Asset Acquisition Special Obligation Bonds
B.R. - Repayment of Capital Asset Acquisition Special Obligation Bonds
CIGP - County Incentive Grant Program
LRTP - Subject to Long Range Plan Amendment

PE Preliminary Engineering
CST Construction
CEI Construction Engineering Inspection
COMB Combined Funding in Prior Years

Totals reflect expenditures based on latest budgetary information of anticipated revenues, and may differ from actual amounts received.

DRAFT

MIAMI-DADE TRANSPORTATION PLANNING ORGANIZATION
TRANSPORTATION IMPROVEMENT PROGRAM
ROAD IMPACT FEE (RIF)

Road Impact Fee District: **District 6** ***Municipalities:*** ***Homestead / Florida City / Cutler Bay / Unincorporated Miami-Dade County***

TPO Project No. / Agency Project No.	Facility/Project Name / From /Location / To /Location	Bicycle Accom / Length (miles)	Type of Work / Detailed Project Description / Status / Remarks	LRTP Ref	Project Cost ($000s)	Prior Years' Funding ($000s)	Activity /Phase	Funding (in $000s) Proposed 2021 - 2022	2022 - 2023	Tentative 3-Year Program 2023 - 2024	2024 - 2025	2025 - 2026
PW000949	SW 344 Street	Other	Roadway improvements									
	US-1 / SW 172 Avenue	0.2										
000949	Roadway improvements. Prior Years' Funding as follows: $3,380,000 for CST.											
	Under construction		Joint Participation Agreement with City of Florida City.	07-46	**$8,342**	**$3,380**	Activity /Phase					

TPO Project No. / Agency Project No.	Facility/Project Name / From /Location / To /Location	Bicycle Accom / Length (miles)	Type of Work / Detailed Project Description / Status / Remarks	LRTP Ref	Project Cost ($000s)	Prior Years' Funding ($000s)	Activity /Phase	Funding (in $000s) Proposed 2021 - 2022	2022 - 2023	Tentative 3-Year Program 2023 - 2024	2024 - 2025	2025 - 2026
PW202111	Caribbean Boulevard Over C-1N Canal		Bridge replacement (#874420)									
	C-1N Canal	0.0										
202111	Bridge replacement. Prior Years' Funding as follows: $1,100,000 for PE/CST.											
			Additional funding by Storm Water Utility.	06-09	**$4,125**	**$1,100**	Activity /Phase					

BOND - Capital Asset Acquisition Special Obligation Bonds
B.R. - Repayment of Capital Asset Acquisition Special Obligation Bonds
CIGP - County Incentive Grant Program
LRTP - Subject to Long Range Plan Amendment

PE Preliminary Engineering
CST Construction
CEI Construction Engineering Inspection
COMB Combined Funding in Prior Years

Totals reflect expenditures based on latest budgetary information of anticipated revenues, and may differ from actual amounts received.

DRAFT

MIAMI-DADE TRANSPORTATION PLANNING ORGANIZATION
TRANSPORTATION IMPROVEMENT PROGRAM
ROAD IMPACT FEE (RIF)

Road Impact Fee District: **District 6** ***Municipalities:*** ***Homestead / Florida City / Cutler Bay / Unincorporated Miami-Dade County***

TPO Project No. / Agency Project No.	Facility/Project Name / From /Location	To /Location	Bicycle Accom / Length (miles)	Type of Work / Detailed Project Description / Status / Remarks	LRTP Ref	Project Cost ($000s)	Prior Years' Funding ($000s)	Activity /Phase	Funding (in $000s) Proposed 2021 - 2022	2022 - 2023	Tentative 3-Year Program 2023 - 2024	2024 - 2025	2025 - 2026
PW000994	SW 304 Street Bridge			Study									
	SW 159 Avenue	SW 158 Avenue	0.0										
000994	Study. Prior Years' Funding as follows: $75,000 for PE.												
					06-09	$75	$75	Activity /Phase					
PW0001214	SW 157 Avenue			Resurfacing									
	US-1	SW 272 Street	0.9										
0001214	Resurfacing. Prior Years' Funding as follows: $146,000 for CST.												
					06-09	$146	$146	Activity /Phase					

BOND - Capital Asset Acquisition Special Obligation Bonds
B.R. - Repayment of Capital Asset Acquisition Special Obligation Bonds
CIGP - County Incentive Grant Program
LRTP - Subject to Long Range Plan Amendment

PE Preliminary Engineering
CST Construction
CEI Construction Engineering Inspection
COMB Combined Funding in Prior Years

Totals reflect expenditures based on latest budgetary information of anticipated revenues, and may differ from actual amounts received.

DRAFT

MIAMI-DADE TRANSPORTATION PLANNING ORGANIZATION
TRANSPORTATION IMPROVEMENT PROGRAM
ROAD IMPACT FEE (RIF)

Road Impact Fee District: **District 6** ***Municipalities:*** ***Homestead / Florida City / Cutler Bay / Unincorporated Miami-Dade County***

TPO Project No. / Agency Project No.	Facility/Project Name / From /Location	To /Location	Bicycle Accom / Length (miles)	Type of Work / Detailed Project Description / Status / Remarks	LRTP Ref	Project Cost ($000s)	Prior Years' Funding ($000s)	Activity /Phase	Funding (in $000s) Proposed 2021 - 2022	2022 - 2023	Tentative 3-Year Program 2023 - 2024	2024 - 2025	2025 - 2026
PW0001261	SW 167 Avenue			Resurfacing									
	SW 320 Street	SW 306 Street	0.8										
0001261	Resurfacing. Prior Years' Funding as follows: $261,000 for CST.												
					06-09	$261	$261						
PW0001110	SW 184 Street			Resurfacing									
	US-1	Old Cutler Road	2.0										
0001110	Resurfacing. Prior Years' Funding as follows: $754,000 for CST.												
	Construction completed				06-09	$754	$754						

BOND - Capital Asset Acquisition Special Obligation Bonds
B.R. - Repayment of Capital Asset Acquisition Special Obligation Bonds
CIGP - County Incentive Grant Program
LRTP - Subject to Long Range Plan Amendment

PE Preliminary Engineering
CST Construction
CEI Construction Engineering Inspection
COMB Combined Funding in Prior Years

Totals reflect expenditures based on latest budgetary information of anticipated revenues, and may differ from actual amounts received.

DRAFT

MIAMI-DADE TRANSPORTATION PLANNING ORGANIZATION
TRANSPORTATION IMPROVEMENT PROGRAM
ROAD IMPACT FEE (RIF)

Road Impact Fee District: **District 6** ***Municipalities:*** ***Homestead / Florida City / Cutler Bay / Unincorporated Miami-Dade County***

TPO Project No. / Agency Project No.	Facility/Project Name / From /Location	To /Location	Bicycle Accom / Length (miles)	Type of Work / Detailed Project Description / Status / Remarks	LRTP Ref	Project Cost ($000s)	Prior Years' Funding ($000s)	Activity /Phase	Funding (in $000s) Proposed 2021 - 2022	2022 - 2023	Tentative 3-Year Program 2023 - 2024	2024 - 2025	2025 - 2026
PW0001171	SW 187 Avenue			Resurfacing									
	SW 200 Street	SW 192 Street	0.5										
0001171	Resurfacing. Prior Years' Funding as follows: $145,000 for CST.												
					06-09	$145	$145						
PW0001172	SW 200 Street			Resurfacing									
	SW 187 Avenue	SW 182 Avenue	0.5										
0001172	Resurfacing. Prior Years' Funding as follows: $145,000 for CST.												
					06-09	$145	$145						

BOND - Capital Asset Acquisition Special Obligation Bonds
B.R. - Repayment of Capital Asset Acquisition Special Obligation Bonds
CIGP - County Incentive Grant Program
LRTP - Subject to Long Range Plan Amendment

PE Preliminary Engineering
CST Construction
CEI Construction Engineering Inspection
COMB Combined Funding in Prior Years

Totals reflect expenditures based on latest budgetary information of anticipated revenues, and may differ from actual amounts received.

DRAFT

MIAMI-DADE TRANSPORTATION PLANNING ORGANIZATION
TRANSPORTATION IMPROVEMENT PROGRAM
ROAD IMPACT FEE (RIF)

Road Impact Fee District: **District 6** ***Municipalities:*** ***Homestead / Florida City / Cutler Bay / Unincorporated Miami-Dade County***

TPO Project No. / Agency Project No.	Facility/Project Name / From /Location	To /Location	Bicycle Accom / Length (miles)	Type of Work / Detailed Project Description / Status / Remarks	LRTP Ref	Project Cost ($000s)	Prior Years' Funding ($000s)	Activity /Phase	Funding (in $000s) Proposed 2021 - 2022	2022 - 2023	Tentative 3-Year Program 2023 - 2024	2024 - 2025	2025 - 2026
PW0001079	SW 211 Street			Resurfacing									
	US-1	HEFT	0.8										
0001079	Resurfacing. Prior Years' Funding as follows: $996,000 for CST.												
	Construction completed				06-09	$996	$996						

TPO Project No. / Agency Project No.	Facility/Project Name / From /Location	To /Location	Bicycle Accom / Length (miles)	Type of Work / Detailed Project Description / Status / Remarks	LRTP Ref	Project Cost ($000s)	Prior Years' Funding ($000s)	Activity /Phase	Funding (in $000s) Proposed 2021 - 2022	2022 - 2023	Tentative 3-Year Program 2023 - 2024	2024 - 2025	2025 - 2026
PW0001173	SW 216 Street			Resurfacing									
	SW 200 Avenue	SW 194 Avenue	0.6										
0001173	Resurfacing. Prior Years' Funding as follows: $232,000 for CST.												
					06-09	$232	$232						

BOND - Capital Asset Acquisition Special Obligation Bonds
B.R. - Repayment of Capital Asset Acquisition Special Obligation Bonds
CIGP - County Incentive Grant Program
LRTP - Subject to Long Range Plan Amendment

PE Preliminary Engineering
CST Construction
CEI Construction Engineering Inspection
COMB Combined Funding in Prior Years

Totals reflect expenditures based on latest budgetary information of anticipated revenues, and may differ from actual amounts received.

DRAFT

MIAMI-DADE TRANSPORTATION PLANNING ORGANIZATION
TRANSPORTATION IMPROVEMENT PROGRAM
ROAD IMPACT FEE (RIF)

Road Impact Fee District: **District 6** ***Municipalities:*** ***Homestead / Florida City / Cutler Bay / Unincorporated Miami-Dade County***

TPO Project No. / Agency Project No.	Facility/Project Name / From /Location	To /Location	Bicycle Accom / Length (miles)	Type of Work / Detailed Project Description / Status / Remarks	LRTP Ref	Project Cost ($000s)	Prior Years' Funding ($000s)	Activity /Phase	Funding (in $000s) Proposed 2021 - 2022	2022 - 2023	Tentative 3-Year Program 2023 - 2024	2024 - 2025	2025 - 2026
PW0001262	SW 216 Street	Turnpike	Old Cutler Road	0.7	Resurfacing								
0001262	Resurfacing. Prior Years' Funding as follows: $348,000 for CST.				06-09	$348	$348						
PW0001080	SW 248 Street	SW 97 Avenue	SW 87 Avenue	1.0	Resurfacing								
0001080	Resurfacing. Prior years' Funding as following: $282,000 for CST. Construction completed				06-09	$282	$282						

BOND - Capital Asset Acquisition Special Obligation Bonds
B.R. - Repayment of Capital Asset Acquisition Special Obligation Bonds
CIGP - County Incentive Grant Program
LRTP - Subject to Long Range Plan Amendment

PE Preliminary Engineering
CST Construction
CEI Construction Engineering Inspection
COMB Combined Funding in Prior Years

Totals reflect expenditures based on latest budgetary information of anticipated revenues, and may differ from actual amounts received.

DRAFT

MIAMI-DADE TRANSPORTATION PLANNING ORGANIZATION
TRANSPORTATION IMPROVEMENT PROGRAM
ROAD IMPACT FEE (RIF)

Road Impact Fee District: **District 6** ***Municipalities:*** ***Homestead / Florida City / Cutler Bay / Unincorporated Miami-Dade County***

TPO Project No. / Agency Project No.	Facility/Project Name / From /Location	To /Location	Bicycle Accom / Length (miles)	Type of Work / Detailed Project Description / Status / Remarks	LRTP Ref	Project Cost ($000s)	Prior Years' Funding ($000s)	Activity /Phase	Funding (in $000s) Proposed 2021 - 2022	2022 - 2023	Tentative 3-Year Program 2023 - 2024	2024 - 2025	2025 - 2026
PW0001215	SW 288 Street	SW 177 Avenue	1.0	Resurfacing									
0001215	SW 187 Avenue			Resurfacing. Prior Years' Funding as follows: $290,000 for CST.	06-09	$290	$290						
PW0001231	SW 344 Street	SW 162 Avenue	0.8	Resurfacing									
0001231	SW 167 Avenue			Resurfacing. Prior Years' Funding as follows: $475,000 for CST.	06-09	$475	$475						

BOND - Capital Asset Acquisition Special Obligation Bonds
B.R. - Repayment of Capital Asset Acquisition Special Obligation Bonds
CIGP - County Incentive Grant Program
LRTP - Subject to Long Range Plan Amendment

PE Preliminary Engineering
CST Construction
CEI Construction Engineering Inspection
COMB Combined Funding in Prior Years

Totals reflect expenditures based on latest budgetary information of anticipated revenues, and may differ from actual amounts received.

DRAFT

MIAMI-DADE TRANSPORTATION PLANNING ORGANIZATION
TRANSPORTATION IMPROVEMENT PROGRAM
ROAD IMPACT FEE (RIF)

Road Impact Fee District: **District 6** ***Municipalities:*** ***Homestead / Florida City / Cutler Bay / Unincorporated Miami-Dade County***

TPO Project No. / Agency Project No.	Facility/Project Name / From /Location / To /Location	Bicycle Accom / Length (miles)	Type of Work / Detailed Project Description / Status / Remarks	LRTP Ref	Project Cost ($000s)	Prior Years' Funding ($000s)	Activity /Phase	Funding (in $000s) Proposed 2021 - 2022	2022 - 2023	Tentative 3-Year Program 2023 - 2024	2024 - 2025	2025 - 2026
PW201909	SW 344 Street		Resurfacing									
	SW 132 Avenue / SW 97 Avenue	3.5										
201909	Resurfacing. Prior Years' Funding as follows: $660,000 for CST.											
	Construction completed			06-09	**$660**	**$660**	Activity /Phase	2021 - 2022	2022 - 2023	2023 - 2024	2024 - 2025	2025 - 2026
PW201910	SW 87 Avenue and SW 184 Street		Intersection Improvement									
		0.0										
201910	Intersection improvement. Prior Years' Funding as follows: $62,000 for PE, $221,000 for CST.											
	Construction completed			06-09	**$283**	**$283**	Activity /Phase	2021 - 2022	2022 - 2023	2023 - 2024	2024 - 2025	2025 - 2026

BOND - Capital Asset Acquisition Special Obligation Bonds
B.R. - Repayment of Capital Asset Acquisition Special Obligation Bonds
CIGP - County Incentive Grant Program
LRTP - Subject to Long Range Plan Amendment

PE Preliminary Engineering
CST Construction
CEI Construction Engineering Inspection
COMB Combined Funding in Prior Years

Totals reflect expenditures based on latest budgetary information of anticipated revenues, and may differ from actual amounts received.

DRAFT

MIAMI-DADE TRANSPORTATION PLANNING ORGANIZATION
TRANSPORTATION IMPROVEMENT PROGRAM
ROAD IMPACT FEE (RIF)

Road Impact Fee District: **District 6** ***Municipalities:*** ***Homestead / Florida City / Cutler Bay / Unincorporated Miami-Dade County***

TPO Project No. / Agency Project No.	Facility/Project Name / From /Location / To /Location	Bicycle Accom / Length (miles)	Type of Work / Detailed Project Description / Status / Remarks	LRTP Ref	Project Cost ($000s)	Prior Years' Funding ($000s)	Activity /Phase	Funding (in $000s) Proposed 2021 - 2022	2022 - 2023	Tentative 3-Year Program 2023 - 2024	2024 - 2025	2025 - 2026
PW000950	SW 127 Avenue and SW 200 Street	0.0	Intersection improvement									
000950	Intersection improvement. Prior Years' Funding as follows: $121,000 for PE, $598,000 for CST.											
	Under design			06-09	$719	$719						

TPO Project No. / Agency Project No.	Facility/Project Name / From /Location / To /Location	Bicycle Accom / Length (miles)	Type of Work / Detailed Project Description / Status / Remarks	LRTP Ref	Project Cost ($000s)	Prior Years' Funding ($000s)	Activity /Phase	Funding (in $000s) Proposed 2021 - 2022	2022 - 2023	Tentative 3-Year Program 2023 - 2024	2024 - 2025	2025 - 2026
PW0001052	SW 162 Avenue and SW 328 Street	0.0	Intersection improvement									
0001052	Intersection improvement. Prior Years' Funding as follows: $115,000 for PE, $524,000 for CST.											
	Under design			06-09	$639	$639						

BOND - Capital Asset Acquisition Special Obligation Bonds
B.R. - Repayment of Capital Asset Acquisition Special Obligation Bonds
CIGP - County Incentive Grant Program
LRTP - Subject to Long Range Plan Amendment

PE Preliminary Engineering
CST Construction
CEI Construction Engineering Inspection
COMB Combined Funding in Prior Years

Totals reflect expenditures based on latest budgetary information of anticipated revenues, and may differ from actual amounts received.

DRAFT

MIAMI-DADE TRANSPORTATION PLANNING ORGANIZATION
TRANSPORTATION IMPROVEMENT PROGRAM
ROAD IMPACT FEE (RIF)

Road Impact Fee District: **District 6** ***Municipalities:*** ***Homestead / Florida City / Cutler Bay / Unincorporated Miami-Dade County***

TPO Project No. / Agency Project No.	Facility/Project Name / From /Location / To /Location	Bicycle Accom / Length (miles)	Type of Work / Detailed Project Description / Status / Remarks	LRTP Ref	Project Cost ($000s)	Prior Years' Funding ($000s)	Activity /Phase	Funding (in $000s) Proposed 2021 - 2022	2022 - 2023	Tentative 3-Year Program 2023 - 2024	2024 - 2025	2025 - 2026
PW0001111	SW 142 Avenue and SW 268 Street	0.0	Traffic signal									
0001111	Traffic signal. Prior Years' Funding as follows: $70,000 for PE, $420,000 for CST.											
	Under design			06-09	$490	$490						
PW0001112	SW 147 Avenue and SW 216 Street	0.0	Traffic signal									
0001112	Traffic signal. Prior Years' Funding as follows: $53,000 for PE, $420,000 for CST.											
	Under design			06-09	$473	$473						

BOND - Capital Asset Acquisition Special Obligation Bonds
B.R. - Repayment of Capital Asset Acquisition Special Obligation Bonds
CIGP - County Incentive Grant Program
LRTP - Subject to Long Range Plan Amendment

PE Preliminary Engineering
CST Construction
CEI Construction Engineering Inspection
COMB Combined Funding in Prior Years

Totals reflect expenditures based on latest budgetary information of anticipated revenues, and may differ from actual amounts received.

DRAFT

MIAMI-DADE TRANSPORTATION PLANNING ORGANIZATION
TRANSPORTATION IMPROVEMENT PROGRAM
ROAD IMPACT FEE (RIF)

Road Impact Fee District: **District 6** ***Municipalities:*** ***Homestead / Florida City / Cutler Bay / Unincorporated Miami-Dade County***

TPO Project No. / Agency Project No.	Facility/Project Name / From /Location / To /Location	Bicycle Accom / Length (miles)	Type of Work / Detailed Project Description / Status / Remarks	LRTP Ref	Project Cost ($000s)	Prior Years' Funding ($000s)	Activity /Phase	Funding (in $000s) Proposed 2021 - 2022	2022 - 2023	Tentative 3-Year Program 2023 - 2024	2024 - 2025	2025 - 2026
PW201911	SW 162 Avenue and SW 320 Street	0.0	Traffic signal									
201911	Traffic signal. Prior Years' Funding as follows: $70,000 for PE, $420,000 for CST.											
	Under design			06-09	$490	$490						
PW0001053	SW 184 Street and SW 157 Avenue	0.0	Traffic signal									
0001053	Traffic signal. Prior Years' Funding as follows: $100,000 for PE, $480,000 for CST.											
	Under design			06-09	$580	$580						

BOND - Capital Asset Acquisition Special Obligation Bonds
B.R. - Repayment of Capital Asset Acquisition Special Obligation Bonds
CIGP - County Incentive Grant Program
LRTP - Subject to Long Range Plan Amendment

PE Preliminary Engineering
CST Construction
CEI Construction Engineering Inspection
COMB Combined Funding in Prior Years

Totals reflect expenditures based on latest budgetary information of anticipated revenues, and may differ from actual amounts received.

DRAFT

MIAMI-DADE TRANSPORTATION PLANNING ORGANIZATION
TRANSPORTATION IMPROVEMENT PROGRAM
ROAD IMPACT FEE (RIF)

Road Impact Fee District: **District 6** ***Municipalities:*** ***Homestead / Florida City / Cutler Bay / Unincorporated Miami-Dade County***

TPO Project No. / Agency Project No.	Facility/Project Name / From /Location / To /Location	Bicycle Accom / Length (miles)	Type of Work / Detailed Project Description / Status / Remarks	LRTP Ref	Project Cost ($000s)	Prior Years' Funding ($000s)	Activity /Phase	Funding (in $000s) Proposed 2021 - 2022	2022 - 2023	Tentative 3-Year Program 2023 - 2024	2024 - 2025	2025 - 2026
PW0001054	SW 184 Street and SW 152 Avenue	0.0	Traffic signal									
0001054	Traffic signal. Prior Years' Funding as follows: $80,000 for PE, $420,000 for CST.											
	Under construction			06-09	**$500**	**$500**						
PW0001095	SW 312 Street and Malibu Way	0.0	Traffic signal									
0001095	Traffic signal. Prior Years' Funding as follows: $59,000 for PE, $420,000 for CST.											
	Under design			06-09	**$479**	**$479**						

BOND - Capital Asset Acquisition Special Obligation Bonds
B.R. - Repayment of Capital Asset Acquisition Special Obligation Bonds
CIGP - County Incentive Grant Program
LRTP - Subject to Long Range Plan Amendment

PE Preliminary Engineering
CST Construction
CEI Construction Engineering Inspection
COMB Combined Funding in Prior Years

Totals reflect expenditures based on latest budgetary information of anticipated revenues, and may differ from actual amounts received.

DRAFT

MIAMI-DADE TRANSPORTATION PLANNING ORGANIZATION
TRANSPORTATION IMPROVEMENT PROGRAM
ROAD IMPACT FEE (RIF)

Road Impact Fee District: **District 6** ***Municipalities:*** ***Homestead / Florida City / Cutler Bay / Unincorporated Miami-Dade County***

TPO Project No. / Agency Project No.	Facility/Project Name / From /Location / To /Location	Bicycle Accom / Length (miles)	Type of Work / Detailed Project Description / Status / Remarks	LRTP Ref	Project Cost ($000s)	Prior Years' Funding ($000s)	Activity /Phase	Funding (in $000s) Proposed 2021 - 2022	2022 - 2023	Tentative 3-Year Program 2023 - 2024	2024 - 2025	2025 - 2026
PW0001113	SW 344 Street and SE 13 Avenue	0.0	Traffic signal									
0001113	Traffic signal. Prior Years' Funding as follows: $80,000 for PE, $420,000 for CST.											
	Under design			06-09	**$500**	**$500**						

TPO Project No. / Agency Project No.	Facility/Project Name / From /Location / To /Location	Bicycle Accom / Length (miles)	Type of Work / Detailed Project Description / Status / Remarks	LRTP Ref	Project Cost ($000s)	Prior Years' Funding ($000s)	Activity /Phase	Funding (in $000s) Proposed 2021 - 2022	2022 - 2023	Tentative 3-Year Program 2023 - 2024	2024 - 2025	2025 - 2026
PW000724	Mast Arm Upgrades	0.0	Mast arm upgrades									
724	Mast arm upgrades. Prior Years' Funding as follows: $1,472,000 for PE/CST.											
				06-09	**$1,472**	**$1,472**						

BOND - Capital Asset Acquisition Special Obligation Bonds
B.R. - Repayment of Capital Asset Acquisition Special Obligation Bonds
CIGP - County Incentive Grant Program
LRTP - Subject to Long Range Plan Amendment

PE Preliminary Engineering
CST Construction
CEI Construction Engineering Inspection
COMB Combined Funding in Prior Years

Totals reflect expenditures based on latest budgetary information of anticipated revenues, and may differ from actual amounts received.

DRAFT

MIAMI-DADE TRANSPORTATION PLANNING ORGANIZATION
TRANSPORTATION IMPROVEMENT PROGRAM
ROAD IMPACT FEE (RIF)

Road Impact Fee District: **District 6** ***Municipalities:*** ***Homestead / Florida City / Cutler Bay / Unincorporated Miami-Dade County***

TPO Project No. / Agency Project No.	Facility/Project Name / From /Location / To /Location	Bicycle Accom / Length (miles)	Type of Work / Detailed Project Description / Status / Remarks	LRTP Ref	Project Cost ($000s)	Prior Years' Funding ($000s)	Activity /Phase	Funding (in $000s) Proposed 2021 - 2022	2022 - 2023	Tentative 3-Year Program 2023 - 2024	2024 - 2025	2025 - 2026
PW000805	Advanced Traffic Management System	0.0	ATMS									
000805	ATMS. Prior Years' Funding as follows: $24,225,000 for PE/CST.			06-09		$24,225	PE/CST	4,000	4,000	4,000	4,000	4,000
PW0001230	South Corridor	0.0	BRT and signal improvement									
0001230	BRT and signal improvement. Prior Years' Funding as follows: $15,000,000 for PE/CST.			06-09		$15,000	PE/CST	6,000	6,000	6,000	7,437	0

BOND - Capital Asset Acquisition Special Obligation Bonds
B.R. - Repayment of Capital Asset Acquisition Special Obligation Bonds
CIGP - County Incentive Grant Program
LRTP - Subject to Long Range Plan Amendment

PE Preliminary Engineering
CST Construction
CEI Construction Engineering Inspection
COMB Combined Funding in Prior Years

Totals reflect expenditures based on latest budgetary information of anticipated revenues, and may differ from actual amounts received.

DRAFT

MIAMI-DADE TRANSPORTATION PLANNING ORGANIZATION
TRANSPORTATION IMPROVEMENT PROGRAM
ROAD IMPACT FEE (RIF)

Road Impact Fee District: **District 6** ***Municipalities:*** ***Homestead / Florida City / Cutler Bay / Unincorporated Miami-Dade County***

TPO Project No. / Agency Project No.	Facility/Project Name / From /Location / To /Location / Detailed Project Description / Status	Bicycle Accom / Length (miles) / Remarks	Type of Work	LRTP Ref	Project Cost ($000s)	Prior Years' Funding ($000s)	Activity /Phase	Funding (in $000s) Proposed 2021 - 2022	2022 - 2023	Tentative 3-Year Program 2023 - 2024	2024 - 2025	2025 - 2026
PW000059	Engineering Administration	0.0	Administration									
59	Engineering administration			06-09			ADM	680	680	680	680	680
PW0001216	Continuing Program Projects	0.0										
0001216	Resurfacing, T.O.P.I.C.S., Traffic Control Devices			06-09			PE/CST	648	648	1,300	1,461	1,202

BOND - Capital Asset Acquisition Special Obligation Bonds
B.R. - Repayment of Capital Asset Acquisition Special Obligation Bonds
CIGP - County Incentive Grant Program
LRTP - Subject to Long Range Plan Amendment

PE Preliminary Engineering
CST Construction
CEI Construction Engineering Inspection
COMB Combined Funding in Prior Years

Totals reflect expenditures based on latest budgetary information of anticipated revenues, and may differ from actual amounts received.

DRAFT

MIAMI-DADE TRANSPORTATION PLANNING ORGANIZATION
TRANSPORTATION IMPROVEMENT PROGRAM
ROAD IMPACT FEE (RIF)

Road Impact Fee District: **District 6** ***Municipalities:*** ***Homestead / Florida City / Cutler Bay / Unincorporated Miami-Dade County***

TPO Project No.	Facility/Project Name	Bicycle Accom	Type of Work		Project Cost ($000s)	Prior Years' Funding ($000s)	
	From /Location To /Location	Length (miles)					
Agency Project No.	Detailed Project Description			LRTP Ref			
	Status	Remarks					
PW000516	Right-of-Way		Right-of-Way acquisition for construction projects				
		0.0					
516	Right-of-Way acquisition for construction projects. Documenting, securing and preserving public rights-of-way.						
				06-09		$5,457	

Activity /Phase	Funding (in $000s)				
	Proposed		Tentative 3-Year Program		
	2021 - 2022	2022 - 2023	2023 - 2024	2024 - 2025	2025 - 2026
ROW	20	20	20	20	20
Yearly Totals	13,598	13,598	13,598	13,598	13,598
5 Year TIP District Total					*$67,990*

BOND - Capital Asset Acquisition Special Obligation Bonds
B.R. - Repayment of Capital Asset Acquisition Special Obligation Bonds
CIGP - County Incentive Grant Program
LRTP - Subject to Long Range Plan Amendment

PE Preliminary Engineering
CST Construction
CEI Construction Engineering Inspection
COMB Combined Funding in Prior Years

Totals reflect expenditures based on latest budgetary information of anticipated revenues, and may differ from actual amounts received.

DRAFT

MIAMI-DADE TRANSPORTATION PLANNING ORGANIZATION
TRANSPORTATION IMPROVEMENT PROGRAM
ROAD IMPACT FEE (RIF)

Road Impact Fee District: **District 7** ***Municipalities:*** ***Coral Gables / Unincorporated Miami-Dade County***

TPO Project No. / Agency Project No.	Facility/Project Name / From /Location	To /Location	Bicycle Accom / Length (miles)	Type of Work / Detailed Project Description / Status / Remarks	LRTP Ref	Project Cost ($000s)	Prior Years' Funding ($000s)	Activity /Phase	Funding (in $000s) Proposed 2021 - 2022	2022 - 2023	Tentative 3-Year Program 2023 - 2024	2024 - 2025	2025 - 2026
PW000705	Ponce de Leon Boulevard	Salamanca Avenue	Antiquera Avenue / 0.4	4 to 4 lanes with left turn bays									
705	4 to 4 lanes with left turn bays. Prior Years' Funding as follows: $110,000 for PE, $1,380,000 for CST.												
	Under design		Joint Participation Agreement with City of Coral Gables.		06-09	**$1,490**	**$1,490**						

TPO Project No. / Agency Project No.	Facility/Project Name / From /Location	To /Location	Bicycle Accom / Length (miles)	Type of Work / Detailed Project Description / Status / Remarks	LRTP Ref	Project Cost ($000s)	Prior Years' Funding ($000s)	Activity /Phase	Funding (in $000s) Proposed 2021 - 2022	2022 - 2023	Tentative 3-Year Program 2023 - 2024	2024 - 2025	2025 - 2026
PW0001105	Underline	Dadeland South	Miami River / 9.6	Pedestrian/bicycle improvements.									
0001105	Pedestrian/bicycle improvements. Prior Years' Funding as follows: $5,653,000 for CST.												
	Under construction		Additional funding in RIF 1 and RIF 2. Additional funding by others.		07-72	**$120,450**	**$5,653**						

BOND - Capital Asset Acquisition Special Obligation Bonds
B.R. - Repayment of Capital Asset Acquisition Special Obligation Bonds
CIGP - County Incentive Grant Program
LRTP - Subject to Long Range Plan Amendment

PE Preliminary Engineering
CST Construction
CEI Construction Engineering Inspection
COMB Combined Funding in Prior Years

Totals reflect expenditures based on latest budgetary information of anticipated revenues, and may differ from actual amounts received.

DRAFT

MIAMI-DADE TRANSPORTATION PLANNING ORGANIZATION
TRANSPORTATION IMPROVEMENT PROGRAM
ROAD IMPACT FEE (RIF)

Road Impact Fee District: **District 7** ***Municipalities:*** ***Coral Gables / Unincorporated Miami-Dade County***

TPO Project No. / Agency Project No.	Facility/Project Name / From /Location / To /Location / Detailed Project Description / Status	Bicycle Accom / Length (miles) / Remarks	Type of Work	LRTP Ref	Project Cost ($000s)	Prior Years' Funding ($000s)	Activity /Phase	Funding (in $000s) Proposed 2021 - 2022	2022 - 2023	Tentative 3-Year Program 2023 - 2024	2024 - 2025	2025 - 2026
PW000955	SW 42 Avenue and Coral Gables Canal	0.0	Bridge replacement (#874275)									
000955	Bridge replacement. Prior Years' Funding as follows: $843,000 for PE, $5,394,000 for CST.											
	Under design			06-09	**$6,237**	**$6,237**	Activity /Phase	2021 - 2022	2022 - 2023	2023 - 2024	2024 - 2025	2025 - 2026
PW0001239	SW 48 Street; SW 57 Avenue / Lincoln Drive	1.7	Resurfacing									
0001239	Resurfacing. Prior Years' Funding as follows: $493,000 for CST.											
				06-09	**$493**	**$493**	Activity /Phase	2021 - 2022	2022 - 2023	2023 - 2024	2024 - 2025	2025 - 2026

BOND - Capital Asset Acquisition Special Obligation Bonds
B.R. - Repayment of Capital Asset Acquisition Special Obligation Bonds
CIGP - County Incentive Grant Program
LRTP - Subject to Long Range Plan Amendment

PE Preliminary Engineering
CST Construction
CEI Construction Engineering Inspection
COMB Combined Funding in Prior Years

Totals reflect expenditures based on latest budgetary information of anticipated revenues, and may differ from actual amounts received.

DRAFT

MIAMI-DADE TRANSPORTATION PLANNING ORGANIZATION
TRANSPORTATION IMPROVEMENT PROGRAM
ROAD IMPACT FEE (RIF)

Road Impact Fee District: **District 7** ***Municipalities:*** ***Coral Gables / Unincorporated Miami-Dade County***

TPO Project No. / Agency Project No.	Facility/Project Name / From /Location	To /Location	Bicycle Accom / Length (miles)	Type of Work / Detailed Project Description / Status / Remarks	LRTP Ref	Project Cost ($000s)	Prior Years' Funding ($000s)	Activity /Phase	Funding (in $000s) Proposed 2021 - 2022	2022 - 2023	Tentative 3-Year Program 2023 - 2024	2024 - 2025	2025 - 2026
PW000644	Cocoplum Circle		0.0	Intersection improvement									
644	Intersection improvement. Prior Years' Funding as follows: $81,000 for PE, $567,000 for CST.				06-09	**$648**	**$648**						

TPO Project No. / Agency Project No.	Facility/Project Name / From /Location	To /Location	Bicycle Accom / Length (miles)	Type of Work / Detailed Project Description / Status / Remarks	LRTP Ref	Project Cost ($000s)	Prior Years' Funding ($000s)	Activity /Phase	Funding (in $000s) Proposed 2021 - 2022	2022 - 2023	Tentative 3-Year Program 2023 - 2024	2024 - 2025	2025 - 2026
PW0000179	De Soto Fountain		0.0	Roundabout @ intersection of Granada Blvd, De Soto Blvd, Sevilla Ave									
179	Roundabout. Prior Years' Funding as follows: $200,000 for CST.												
			Design by City of Coral Gables		06-09	**$200**	**$200**						

BOND - Capital Asset Acquisition Special Obligation Bonds
B.R. - Repayment of Capital Asset Acquisition Special Obligation Bonds
CIGP - County Incentive Grant Program
LRTP - Subject to Long Range Plan Amendment

PE Preliminary Engineering
CST Construction
CEI Construction Engineering Inspection
COMB Combined Funding in Prior Years

Totals reflect expenditures based on latest budgetary information of anticipated revenues, and may differ from actual amounts received.

DRAFT

MIAMI-DADE TRANSPORTATION PLANNING ORGANIZATION
TRANSPORTATION IMPROVEMENT PROGRAM
ROAD IMPACT FEE (RIF)

Road Impact Fee District: **District 7** ***Municipalities:*** ***Coral Gables / Unincorporated Miami-Dade County***

TPO Project No. / Agency Project No.	Facility/Project Name / From /Location	To /Location	Bicycle Accom / Length (miles)	Type of Work / Detailed Project Description / Status	Remarks	LRTP Ref	Project Cost ($000s)	Prior Years' Funding ($000s)	Activity /Phase	Funding (in $000s) Proposed 2021 - 2022	2022 - 2023	Tentative 3-Year Program 2023 - 2024	2024 - 2025	2025 - 2026
PW0001074	Old Cutler Road and SW 88 Street		0.0	Intersection improvement										
0001074	Intersection improvement. Prior Years' Funding as follows: $63,000 for PE, $163,000 for CST.													
	Under design					06-09	$226	$226						
PW0001096	Le Jeune Road and Poinciana Avenue		0.0	Traffic signal										
0001096	Traffic signal. Prior Years' Funding as follows: $66,000 for PE, $360,000 for CST.													
	Under design					06-09	$426	$426						

BOND - Capital Asset Acquisition Special Obligation Bonds
B.R. - Repayment of Capital Asset Acquisition Special Obligation Bonds
CIGP - County Incentive Grant Program
LRTP - Subject to Long Range Plan Amendment

PE Preliminary Engineering
CST Construction
CEI Construction Engineering Inspection
COMB Combined Funding in Prior Years

Totals reflect expenditures based on latest budgetary information of anticipated revenues, and may differ from actual amounts received.

DRAFT

MIAMI-DADE TRANSPORTATION PLANNING ORGANIZATION
TRANSPORTATION IMPROVEMENT PROGRAM
ROAD IMPACT FEE (RIF)

Road Impact Fee District: **District 7** ***Municipalities:*** ***Coral Gables / Unincorporated Miami-Dade County***

TPO Project No. / Agency Project No.	Facility/Project Name / From /Location / To /Location	Bicycle Accom / Length (miles)	Type of Work / Detailed Project Description / Status / Remarks	LRTP Ref	Project Cost ($000s)	Prior Years' Funding ($000s)	Activity /Phase	Funding (in $000s) Proposed 2021 - 2022	2022 - 2023	Tentative 3-Year Program 2023 - 2024	2024 - 2025	2025 - 2026
PW000801	Mast Arm Upgrades	0.0	Mast arm upgrades									
000801	Mast arm upgrades. Prior Years' Funding as follows: $2,334,000 for PE/CST.			06-09		**$2,334**						
PW000802	Advanced Traffic Management System	0.0	ATMS									
000802	ATMS. Prior Years' Funding as follows: $6,079,000 for PE/CST.			06-09		**$6,097**	PE/CST	597	597	597	597	597

BOND - Capital Asset Acquisition Special Obligation Bonds
B.R. - Repayment of Capital Asset Acquisition Special Obligation Bonds
CIGP - County Incentive Grant Program
LRTP - Subject to Long Range Plan Amendment

PE Preliminary Engineering
CST Construction
CEI Construction Engineering Inspection
COMB Combined Funding in Prior Years

Totals reflect expenditures based on latest budgetary information of anticipated revenues, and may differ from actual amounts received.

DRAFT

MIAMI-DADE TRANSPORTATION PLANNING ORGANIZATION
TRANSPORTATION IMPROVEMENT PROGRAM
ROAD IMPACT FEE (RIF)

Road Impact Fee District: **District 7** ***Municipalities:*** ***Coral Gables / Unincorporated Miami-Dade County***

TPO Project No. / Agency Project No.	Facility/Project Name / From /Location / To /Location / Detailed Project Description / Status	Bicycle Accom / Length (miles) / Remarks	Type of Work	LRTP Ref	Project Cost ($000s)	Prior Years' Funding ($000s)	Activity /Phase	Funding (in $000s) Proposed 2021 - 2022	2022 - 2023	Tentative 3-Year Program 2023 - 2024	2024 - 2025	2025 - 2026
PW000080	Engineering Administration	0.0	Administration									
80	Engineering administration			06-09			ADM	84	84	84	84	84
PW0001186	Continuing Program Projects	0.0										
0001186	Resurfacing, T.O.P.I.C.S., Traffic Control Devices (Granada Blvd & Anastasia Ave, Giralda Ave & Douglas Rd, Old Cutler & Davis Rd)			06-09			PE/CST	983	983	983	983	983

BOND - Capital Asset Acquisition Special Obligation Bonds
B.R. - Repayment of Capital Asset Acquisition Special Obligation Bonds
CIGP - County Incentive Grant Program
LRTP - Subject to Long Range Plan Amendment

PE Preliminary Engineering
CST Construction
CEI Construction Engineering Inspection
COMB Combined Funding in Prior Years

Totals reflect expenditures based on latest budgetary information of anticipated revenues, and may differ from actual amounts received.

DRAFT

MIAMI-DADE TRANSPORTATION PLANNING ORGANIZATION
TRANSPORTATION IMPROVEMENT PROGRAM
ROAD IMPACT FEE (RIF)

Road Impact Fee District: **District 7** ***Municipalities:*** ***Coral Gables / Unincorporated Miami-Dade County***

TPO Project No.	Facility/Project Name	Bicycle Accom	Type of Work		Project Cost ($000s)	Prior Years' Funding ($000s)
	From /Location To /Location	Length (miles)				
Agency Project No.	Detailed Project Description			LRTP Ref		
	Status	Remarks				
PW000519	Right-of-Way		Right-of-Way acquisition for construction projects			
		0.0				
519	Right-of-Way acquisition for construction projects. Documenting, securing and preserving public rights-of-way.					
				06-09		

Activity /Phase	Funding (in $000s) Proposed 2021 - 2022	2022 - 2023	Tentative 3-Year Program 2023 - 2024	2024 - 2025	2025 - 2026
ROW	20	20	20	20	20
Yearly Totals	1,684	1,684	1,684	1,684	1,684
5 Year TIP District Total					*$8,420*

BOND - Capital Asset Acquisition Special Obligation Bonds
B.R. - Repayment of Capital Asset Acquisition Special Obligation Bonds
CIGP - County Incentive Grant Program
LRTP - Subject to Long Range Plan Amendment

PE Preliminary Engineering
CST Construction
CEI Construction Engineering Inspection
COMB Combined Funding in Prior Years

Totals reflect expenditures based on latest budgetary information of anticipated revenues, and may differ from actual amounts received.

DRAFT

MIAMI-DADE TRANSPORTATION PLANNING ORGANIZATION
TRANSPORTATION IMPROVEMENT PROGRAM
ROAD IMPACT FEE (RIF)

Road Impact Fee District: **District 8** ***Municipalities:*** ***Miami Beach / Unincorporated Miami-Dade County***

TPO Project No. / Agency Project No.	Facility/Project Name / From /Location / To /Location / Detailed Project Description / Status	Bicycle Accom / Length (miles) / Remarks	Type of Work	LRTP Ref	Project Cost ($000s)	Prior Years' Funding ($000s)	Activity /Phase	Funding (in $000s) Proposed 2021 - 2022	2022 - 2023	Tentative 3-Year Program 2023 - 2024	2024 - 2025	2025 - 2026
PW000716	Venetian Causeway Bridge		Study									
	Bayshore Drive / Purdy Avenue	0.0										
716	Study. Prior Years' Funding as follows: $50,000 for PE.											
		PD&E Study by FDOT. Additional funding by Causeways and FDOT.		06-09	**$2,783**	**$50**	Activity /Phase					
PW0001238	Dade Boulevard		Resurfacing									
	Purdy Avenue / Pine Tree Drive	1.0										
0001238	Resurfacing. Prior Years' Funding as follows: $900,000 for CST.											
				06-09	**$900**	**$900**	Activity /Phase					

BOND - Capital Asset Acquisition Special Obligation Bonds
B.R. - Repayment of Capital Asset Acquisition Special Obligation Bonds
CIGP - County Incentive Grant Program
LRTP - Subject to Long Range Plan Amendment

PE Preliminary Engineering
CST Construction
CEI Construction Engineering Inspection
COMB Combined Funding in Prior Years

Totals reflect expenditures based on latest budgetary information of anticipated revenues, and may differ from actual amounts received.

DRAFT

MIAMI-DADE TRANSPORTATION PLANNING ORGANIZATION
TRANSPORTATION IMPROVEMENT PROGRAM
ROAD IMPACT FEE (RIF)

Road Impact Fee District: **District 8** ***Municipalities:*** ***Miami Beach / Unincorporated Miami-Dade County***

TPO Project No. / Agency Project No.	Facility/Project Name / From /Location	To /Location	Bicycle Accom / Length (miles)	Type of Work / Detailed Project Description / Status / Remarks	LRTP Ref	Project Cost ($000s)	Prior Years' Funding ($000s)	Activity /Phase	Funding (in $000s) Proposed 2021 - 2022	2022 - 2023	Tentative 3-Year Program 2023 - 2024	2024 - 2025	2025 - 2026
PW0001091	Pine Tree Drive			Resurfacing									
	23 Street	41 Street	1.0										
0001091	Resurfacing. Prior Years' Funding as follows: $890,000 for CST.												
	Construction completed				06-09	$890	$890						
PW0001237	Pine Tree Drive			Resurfacing									
	51 Street	63 Street	1.2										
0001237	Resurfacing. Prior Years' Funding as follows: $319,000 for CST.												
					06-09	$319	$319						

BOND - Capital Asset Acquisition Special Obligation Bonds
B.R. - Repayment of Capital Asset Acquisition Special Obligation Bonds
CIGP - County Incentive Grant Program
LRTP - Subject to Long Range Plan Amendment

PE Preliminary Engineering
CST Construction
CEI Construction Engineering Inspection
COMB Combined Funding in Prior Years

Totals reflect expenditures based on latest budgetary information of anticipated revenues, and may differ from actual amounts received.

DRAFT

MIAMI-DADE TRANSPORTATION PLANNING ORGANIZATION
TRANSPORTATION IMPROVEMENT PROGRAM
ROAD IMPACT FEE (RIF)

Road Impact Fee District: **District 8** ***Municipalities:*** ***Miami Beach / Unincorporated Miami-Dade County***

TPO Project No. / Agency Project No.	Facility/Project Name / From /Location	To /Location	Bicycle Accom / Length (miles)	Type of Work / Detailed Project Description / Status / Remarks	LRTP Ref	Project Cost ($000s)	Prior Years' Funding ($000s)	Activity /Phase	Funding (in $000s) Proposed 2021 - 2022	2022 - 2023	Tentative 3-Year Program 2023 - 2024	2024 - 2025	2025 - 2026
PW0001184	23 Street/Road			Resurfacing									
	Dade Boulevard	Collins Avenue/A1A	0.2										
0001184	Resurfacing. Prior Years' Funding as follows: $116,000 for CST.												
					06-09	**$116**	**$116**						
PW000799	Mast Arm Upgrades			Mast arm upgrades									
			0.0										
000799	Mast arm upgrades. Prior Years' Funding as follows: $3,983,000 for PE/CST.												
					06-09		**$3,983**						

BOND - Capital Asset Acquisition Special Obligation Bonds
B.R. - Repayment of Capital Asset Acquisition Special Obligation Bonds
CIGP - County Incentive Grant Program
LRTP - Subject to Long Range Plan Amendment

PE Preliminary Engineering
CST Construction
CEI Construction Engineering Inspection
COMB Combined Funding in Prior Years

Totals reflect expenditures based on latest budgetary information of anticipated revenues, and may differ from actual amounts received.

DRAFT

MIAMI-DADE TRANSPORTATION PLANNING ORGANIZATION
TRANSPORTATION IMPROVEMENT PROGRAM
ROAD IMPACT FEE (RIF)

Road Impact Fee District: **District 8** ***Municipalities:*** ***Miami Beach / Unincorporated Miami-Dade County***

TPO Project No.	Facility/Project Name	Bicycle Accom	Type of Work	Project Cost ($000s)	Prior Years' Funding ($000s)
	From /Location To /Location	Length (miles)			
Agency Project No.	Detailed Project Description		LRTP Ref		
	Status	Remarks			

PW000800	Advanced Traffic Management System		ATMS				Funding (in $000s)					
		0.0					Proposed		Tentative 3-Year Program			
000800	ATMS. Prior Years' Funding as follows: $21,315,000 for PE/CST.											
			06-09		**$21,315**	Activity /Phase	2021 - 2022	2022 - 2023	2023 - 2024	2024 - 2025	2025 - 2026
					PE/CST		900	600	600	600	600

PW000084	Engineering Administration		Administration				Funding (in $000s)					
		0.0					Proposed		Tentative 3-Year Program			
84	Engineering administration											
			06-09			Activity /Phase	2021 - 2022	2022 - 2023	2023 - 2024	2024 - 2025	2025 - 2026
					ADM		148	148	148	148	148

BOND - Capital Asset Acquisition Special Obligation Bonds
B.R. - Repayment of Capital Asset Acquisition Special Obligation Bonds
CIGP - County Incentive Grant Program
LRTP - Subject to Long Range Plan Amendment

PE Preliminary Engineering
CST Construction
CEI Construction Engineering Inspection
COMB Combined Funding in Prior Years

Totals reflect expenditures based on latest budgetary information of anticipated revenues, and may differ from actual amounts received.

DRAFT

MIAMI-DADE TRANSPORTATION PLANNING ORGANIZATION
TRANSPORTATION IMPROVEMENT PROGRAM
ROAD IMPACT FEE (RIF)

Road Impact Fee District: **District 8** ***Municipalities:*** ***Miami Beach / Unincorporated Miami-Dade County***

TPO Project No. / Agency Project No.	Facility/Project Name / From /Location / To /Location	Bicycle Accom / Length (miles)	Type of Work / Detailed Project Description / Status / Remarks	LRTP Ref	Project Cost ($000s)	Prior Years' Funding ($000s)	Activity /Phase	Funding (in $000s) Proposed 2021 - 2022	2022 - 2023	Tentative 3-Year Program 2023 - 2024	2024 - 2025	2025 - 2026
PW0001185	Continuing Program Projects	0.0										
0001185	Resurfacing, T.O.P.I.C.S., Traffic Control Devices			06-09			PE/CST	1,884	2,184	2,184	2,184	2,184
PW000520	Right-of-Way	0.0	Right-of-Way acquisition for construction projects									
520	Right-of-Way acquisition for construction projects. Documenting, securing and preserving public rights-of-way.			06-09			ROW	20	20	20	20	20
							Yearly Totals	2,952	2,952	2,952	2,952	2,952
							5 Year TIP District Total			*$14,760*		

BOND - Capital Asset Acquisition Special Obligation Bonds
B.R. - Repayment of Capital Asset Acquisition Special Obligation Bonds
CIGP - County Incentive Grant Program
LRTP - Subject to Long Range Plan Amendment

PE Preliminary Engineering
CST Construction
CEI Construction Engineering Inspection
COMB Combined Funding in Prior Years

Totals reflect expenditures based on latest budgetary information of anticipated revenues, and may differ from actual amounts received.

DRAFT

MIAMI-DADE TRANSPORTATION PLANNING ORGANIZATION
TRANSPORTATION IMPROVEMENT PROGRAM
ROAD IMPACT FEE (RIF)

Road Impact Fee District: **District 9** ***Municipalities:*** ***Hialeah / Hialeah Gardens / Unincorporated Miami-Dade County***

TPO Project No. / Agency Project No.	Facility/Project Name / From /Location	To /Location	Bicycle Accom / Length (miles)	Type of Work / Detailed Project Description / Status	Remarks	LRTP Ref	Project Cost ($000s)	Prior Years' Funding ($000s)	Activity /Phase	Funding (in $000s) Proposed 2021 - 2022	2022 - 2023	Tentative 3-Year Program 2023 - 2024	2024 - 2025	2025 - 2026
PW0001225	W 24 Avenue	W 60 Street	W 76 Street / 1.0	Widen to 3 lanes										
0001225	Widen to 3 lanes. Prior Years' Funding as follows: $3,283,000 for CST.													
	Construction completed			Joint Participation Agreement with City of Hialeah.		06-09	**$3,283**	**$3,283**	Activity /Phase					
PW000783	W 76 Street	W 36 Avenue	W 20 Avenue / 2.0	Roadway improvements										
783	Widen W 76 St, from W 36 Ave to Hialeah Gardens Blvd from 2 to 3 lanes, from Hialeah Gardens Blvd to W 28 Ave from 2 to 5 lanes, from W 28 Ave to W 20 Ave from 2 to 3 lanes. Prior Years' Funding as follows: $5,445,000 for CST.													
	Under construction			Joint Participation Agreement with City of Hialeah.		06-09	**$5,445**	**$5,445**	Activity /Phase					

BOND - Capital Asset Acquisition Special Obligation Bonds
B.R. - Repayment of Capital Asset Acquisition Special Obligation Bonds
CIGP - County Incentive Grant Program
LRTP - Subject to Long Range Plan Amendment

PE Preliminary Engineering
CST Construction
CEI Construction Engineering Inspection
COMB Combined Funding in Prior Years

Totals reflect expenditures based on latest budgetary information of anticipated revenues, and may differ from actual amounts received.

DRAFT

MIAMI-DADE TRANSPORTATION PLANNING ORGANIZATION
TRANSPORTATION IMPROVEMENT PROGRAM
ROAD IMPACT FEE (RIF)

Road Impact Fee District: **District 9** ***Municipalities:*** ***Hialeah / Hialeah Gardens / Unincorporated Miami-Dade County***

TPO Project No. / Agency Project No.	Facility/Project Name / From /Location / To /Location	Bicycle Accom / Length (miles)	Type of Work / Detailed Project Description / Status / Remarks	LRTP Ref	Project Cost ($000s)	Prior Years' Funding ($000s)	Activity /Phase	Funding (in $000s) Proposed 2021 - 2022	2022 - 2023	Tentative 3-Year Program 2023 - 2024	2024 - 2025	2025 - 2026
PW0001175	Curtiss Parkway over Miami Canal	0.0	Bridge rehabilitation (#874130)									
0001175	Bridge rehabilitation. Prior Years' Funding as follows: $707,000 for PE, $2,013,000 for CST.	Subject to cost-benefit analysis.		06-09	**$2,720**	**$2,720**						
PW0001176	South Hook Square over Miami Canal	0.0	Bridge rehabilitation (#874129)									
0001176	Bridge rehabilitation. Prior Years' Funding as follows: $707,000 for PE, $2,803,000 for CST.	Subject to cost-benefit analysis.		06-09	**$3,510**	**$3,510**						

BOND - Capital Asset Acquisition Special Obligation Bonds
B.R. - Repayment of Capital Asset Acquisition Special Obligation Bonds
CIGP - County Incentive Grant Program
LRTP - Subject to Long Range Plan Amendment

PE Preliminary Engineering
CST Construction
CEI Construction Engineering Inspection
COMB Combined Funding in Prior Years

Totals reflect expenditures based on latest budgetary information of anticipated revenues, and may differ from actual amounts received.

DRAFT

MIAMI-DADE TRANSPORTATION PLANNING ORGANIZATION
TRANSPORTATION IMPROVEMENT PROGRAM
ROAD IMPACT FEE (RIF)

Road Impact Fee District: **District 9** ***Municipalities:*** ***Hialeah / Hialeah Gardens / Unincorporated Miami-Dade County***

TPO Project No. / Agency Project No.	Facility/Project Name / From /Location / To /Location	Bicycle Accom / Length (miles)	Type of Work / Detailed Project Description / Status / Remarks	LRTP Ref	Project Cost ($000s)	Prior Years' Funding ($000s)	Activity /Phase	Funding (in $000s) Proposed 2021 - 2022	2022 - 2023	Tentative 3-Year Program 2023 - 2024	2024 - 2025	2025 - 2026
PW0001178 / 0001178	NW 74 Street over Miami Canal	0.0	Bridge rehabilitation (#874095)									
	Bridge rehabilitation. Prior Years' Funding as follows: $140,000 for PE, $951,000 for CST.	Subject to cost-benefit analysis.		06-09	$1,091	$1,091						
PW0001236 / 0001236	Hialeah Gardens Boulevard / NW 122 Street / NW 138 Street	1.0	Resurfacing									
	Resurfacing. Prior Years' Funding as follows: $725,000 for CST.			06-09	$725	$725						

BOND - Capital Asset Acquisition Special Obligation Bonds
B.R. - Repayment of Capital Asset Acquisition Special Obligation Bonds
CIGP - County Incentive Grant Program
LRTP - Subject to Long Range Plan Amendment

PE Preliminary Engineering
CST Construction
CEI Construction Engineering Inspection
COMB Combined Funding in Prior Years

Totals reflect expenditures based on latest budgetary information of anticipated revenues, and may differ from actual amounts received.

DRAFT

MIAMI-DADE TRANSPORTATION PLANNING ORGANIZATION
TRANSPORTATION IMPROVEMENT PROGRAM
ROAD IMPACT FEE (RIF)

Road Impact Fee District: **District 9** ***Municipalities:*** ***Hialeah / Hialeah Gardens / Unincorporated Miami-Dade County***

TPO Project No. / Agency Project No.	Facility/Project Name / From /Location	To /Location	Bicycle Accom / Length (miles)	Type of Work / Detailed Project Description / Status / Remarks	LRTP Ref	Project Cost ($000s)	Prior Years' Funding ($000s)	Activity /Phase	Funding (in $000s) Proposed 2021 - 2022	2022 - 2023	Tentative 3-Year Program 2023 - 2024	2024 - 2025	2025 - 2026
PW0001242	NW 32 Avenue			Resurfacing									
	NW 103 Street	NW 119 Street	1.0										
0001242	Resurfacing. Prior Years' Funding as follows: $652,000 for CST.												
					06-09	**$652**	**$652**	Activity /Phase					
PW0001244	NW 46 Street			Resurfacing									
	Okeechobee Road	NW 27 Avenue	1.9										
0001244	Resurfacing. Prior Years' Funding as follows: $1,084,000 for CST.												
					06-09	**$1,084**	**$1,084**	Activity /Phase					

BOND - Capital Asset Acquisition Special Obligation Bonds
B.R. - Repayment of Capital Asset Acquisition Special Obligation Bonds
CIGP - County Incentive Grant Program
LRTP - Subject to Long Range Plan Amendment

PE Preliminary Engineering
CST Construction
CEI Construction Engineering Inspection
COMB Combined Funding in Prior Years

Totals reflect expenditures based on latest budgetary information of anticipated revenues, and may differ from actual amounts received.

DRAFT

MIAMI-DADE TRANSPORTATION PLANNING ORGANIZATION
TRANSPORTATION IMPROVEMENT PROGRAM
ROAD IMPACT FEE (RIF)

Road Impact Fee District: **District 9** ***Municipalities:*** ***Hialeah / Hialeah Gardens / Unincorporated Miami-Dade County***

TPO Project No. / Agency Project No.	Facility/Project Name / From /Location	To /Location	Bicycle Accom / Length (miles)	Type of Work / Detailed Project Description / Status	Remarks	LRTP Ref	Project Cost ($000s)	Prior Years' Funding ($000s)	Activity /Phase	Funding (in $000s) Proposed 2021 - 2022	2022 - 2023	Tentative 3-Year Program 2023 - 2024	2024 - 2025	2025 - 2026
PW0001088	NW 87 Avenue	NW 103 Street	NW 138 Street	2.0	Resurfacing									
0001088	Resurfacing. Prior Years' Funding as follows: $776,000 for CST.													
	Under construction				Additional funding by others.	06-09	**$1,276**	**$776**	Activity /Phase	2021 - 2022	2022 - 2023	2023 - 2024	2024 - 2025	2025 - 2026
PW0001243	NW 107 Avenue	Okeechobee Road	NW 138 Street	0.5	Resurfacing									
0001243	Resurfacing. Prior Years' Funding as follows: $750,000 for CST.													
						06-09	**$750**	**$750**	Activity /Phase	2021 - 2022	2022 - 2023	2023 - 2024	2024 - 2025	2025 - 2026

BOND - Capital Asset Acquisition Special Obligation Bonds
B.R. - Repayment of Capital Asset Acquisition Special Obligation Bonds
CIGP - County Incentive Grant Program
LRTP - Subject to Long Range Plan Amendment

PE Preliminary Engineering
CST Construction
CEI Construction Engineering Inspection
COMB Combined Funding in Prior Years

Totals reflect expenditures based on latest budgetary information of anticipated revenues, and may differ from actual amounts received.

DRAFT

MIAMI-DADE TRANSPORTATION PLANNING ORGANIZATION
TRANSPORTATION IMPROVEMENT PROGRAM
ROAD IMPACT FEE (RIF)

Road Impact Fee District: **District 9** ***Municipalities:*** ***Hialeah / Hialeah Gardens / Unincorporated Miami-Dade County***

TPO Project No. / Agency Project No.	Facility/Project Name / From /Location / To /Location	Bicycle Accom / Length (miles)	Type of Work / Detailed Project Description / Status / Remarks	LRTP Ref	Project Cost ($000s)	Prior Years' Funding ($000s)	Activity /Phase	Funding (in $000s) Proposed 2021 - 2022	2022 - 2023	Tentative 3-Year Program 2023 - 2024	2024 - 2025	2025 - 2026
PW000973	W 12 Avenue and W 29 Street	0.0	Intersection improvement									
000973	Intersection improvement. Prior Years' Funding as follows: $102,000 for PE, $444,000 for CST.											
	Under design			06-09	**$546**	**$546**						

TPO Project No. / Agency Project No.	Facility/Project Name / From /Location / To /Location	Bicycle Accom / Length (miles)	Type of Work / Detailed Project Description / Status / Remarks	LRTP Ref	Project Cost ($000s)	Prior Years' Funding ($000s)	Activity /Phase	Funding (in $000s) Proposed 2021 - 2022	2022 - 2023	Tentative 3-Year Program 2023 - 2024	2024 - 2025	2025 - 2026
PW000971	W 12 Avenue and W 68 Street	0.0	Intersection improvement									
000971	Intersection improvement. Prior Years' Funding as follows: $53,000 for PE, $135,000 for CST.											
	Under design			06-09	**$188**	**$188**						

BOND - Capital Asset Acquisition Special Obligation Bonds
B.R. - Repayment of Capital Asset Acquisition Special Obligation Bonds
CIGP - County Incentive Grant Program
LRTP - Subject to Long Range Plan Amendment

PE Preliminary Engineering
CST Construction
CEI Construction Engineering Inspection
COMB Combined Funding in Prior Years

Totals reflect expenditures based on latest budgetary information of anticipated revenues, and may differ from actual amounts received.

DRAFT

MIAMI-DADE TRANSPORTATION PLANNING ORGANIZATION
TRANSPORTATION IMPROVEMENT PROGRAM
ROAD IMPACT FEE (RIF)

Road Impact Fee District: **District 9** ***Municipalities:*** ***Hialeah / Hialeah Gardens / Unincorporated Miami-Dade County***

TPO Project No. / Agency Project No.	Facility/Project Name / From /Location / To /Location	Bicycle Accom / Length (miles)	Type of Work / Detailed Project Description / Status / Remarks	LRTP Ref	Project Cost ($000s)	Prior Years' Funding ($000s)	Activity /Phase	Funding (in $000s) Proposed 2021 - 2022	2022 - 2023	Tentative 3-Year Program 2023 - 2024	2024 - 2025	2025 - 2026
PW000874	W 32 Avenue and W 68 Street	0.0	Intersection improvement									
000874	Intersection improvement. Prior Years' Funding as follows: $34,000 for PE, $128,000 for CST.											
	Construction completed			06-09	**$162**	**$162**	Activity /Phase					
PW0001240	NW 32 Avenue and NW 95 Street	0.0	Intersection improvement									
0001240	Intersection improvement. Prior Years' Funding as follows: $20,000 for PE, $110,000 for CST.											
				06-09	**$130**	**$130**	Activity /Phase					

BOND - Capital Asset Acquisition Special Obligation Bonds
B.R. - Repayment of Capital Asset Acquisition Special Obligation Bonds
CIGP - County Incentive Grant Program
LRTP - Subject to Long Range Plan Amendment

PE Preliminary Engineering
CST Construction
CEI Construction Engineering Inspection
COMB Combined Funding in Prior Years

Totals reflect expenditures based on latest budgetary information of anticipated revenues, and may differ from actual amounts received.

DRAFT

MIAMI-DADE TRANSPORTATION PLANNING ORGANIZATION
TRANSPORTATION IMPROVEMENT PROGRAM
ROAD IMPACT FEE (RIF)

Road Impact Fee District: **District 9** ***Municipalities:*** ***Hialeah / Hialeah Gardens / Unincorporated Miami-Dade County***

TPO Project No. / Agency Project No.	Facility/Project Name / From /Location / To /Location	Bicycle Accom / Length (miles)	Type of Work / Detailed Project Description / Status / Remarks	LRTP Ref	Project Cost ($000s)	Prior Years' Funding ($000s)	Activity /Phase	Funding (in $000s) Proposed 2021 - 2022	2022 - 2023	Tentative 3-Year Program 2023 - 2024	2024 - 2025	2025 - 2026
PW0001182	NW 97 Avenue and NW 138 Street	0.0	Intersection improvement									
0001182	Intersection improvement. Prior Years' Funding as follows: $12,000 for PE, $156,000 for CST.			06-09	**$168**	**$168**						
PW0001102	W 4 Avenue and W 60 Street	0.0	Traffic signal									
0001102	Traffic signal. Prior Years' Funding as follows: $33,000 for PE, $14,000 for CST.											
	Under design			06-09	**$47**	**$47**						

BOND - Capital Asset Acquisition Special Obligation Bonds
B.R. - Repayment of Capital Asset Acquisition Special Obligation Bonds
CIGP - County Incentive Grant Program
LRTP - Subject to Long Range Plan Amendment

PE Preliminary Engineering
CST Construction
CEI Construction Engineering Inspection
COMB Combined Funding in Prior Years

Totals reflect expenditures based on latest budgetary information of anticipated revenues, and may differ from actual amounts received.

DRAFT

MIAMI-DADE TRANSPORTATION PLANNING ORGANIZATION
TRANSPORTATION IMPROVEMENT PROGRAM
ROAD IMPACT FEE (RIF)

Road Impact Fee District: **District 9** ***Municipalities:*** ***Hialeah / Hialeah Gardens / Unincorporated Miami-Dade County***

TPO Project No. / Agency Project No.	Facility/Project Name / From /Location / To /Location / Detailed Project Description / Status	Bicycle Accom / Length (miles) / Remarks	Type of Work	LRTP Ref	Project Cost ($000s)	Prior Years' Funding ($000s)	Activity /Phase	Funding (in $000s) Proposed 2021 - 2022	2022 - 2023	Tentative 3-Year Program 2023 - 2024	2024 - 2025	2025 - 2026
PW0001094	W 14 Avenue and W 37 Street	0.0	Traffic signal									
0001094	Traffic signal. Prior Years' Funding as follows: $57,000 for PE, $360,000 for CST.											
	Under design			06-09	$417	$417						

TPO Project No. / Agency Project No.	Facility/Project Name / From /Location / To /Location / Detailed Project Description / Status	Bicycle Accom / Length (miles) / Remarks	Type of Work	LRTP Ref	Project Cost ($000s)	Prior Years' Funding ($000s)	Activity /Phase	Funding (in $000s) Proposed 2021 - 2022	2022 - 2023	Tentative 3-Year Program 2023 - 2024	2024 - 2025	2025 - 2026
PW0001241	W 16 Avenue and W 37 Street	0.0	Traffic signal									
0001241	Traffic signal. Prior Years' Funding as follows: $40,000 for PE, $160,000 for CST.											
				06-09	$200	$200						

BOND - Capital Asset Acquisition Special Obligation Bonds
B.R. - Repayment of Capital Asset Acquisition Special Obligation Bonds
CIGP - County Incentive Grant Program
LRTP - Subject to Long Range Plan Amendment

PE Preliminary Engineering
CST Construction
CEI Construction Engineering Inspection
COMB Combined Funding in Prior Years

Totals reflect expenditures based on latest budgetary information of anticipated revenues, and may differ from actual amounts received.

DRAFT

MIAMI-DADE TRANSPORTATION PLANNING ORGANIZATION
TRANSPORTATION IMPROVEMENT PROGRAM
ROAD IMPACT FEE (RIF)

Road Impact Fee District: **District 9** ***Municipalities:*** ***Hialeah / Hialeah Gardens / Unincorporated Miami-Dade County***

TPO Project No. / Agency Project No.	Facility/Project Name / From /Location / To /Location	Bicycle Accom / Length (miles)	Type of Work / Detailed Project Description / Status / Remarks	LRTP Ref	Project Cost ($000s)	Prior Years' Funding ($000s)	Activity /Phase	Funding (in $000s) Proposed 2021 - 2022	2022 - 2023	Tentative 3-Year Program 2023 - 2024	2024 - 2025	2025 - 2026
PW0001181	W 24 Avenue and W 68 Street	0.0	Traffic signal									
0001181	Traffic signal. Prior Years' Funding as follows: $21,000 for PE, $103,000 for CST.			06-09	**$124**	**$124**						

TPO Project No. / Agency Project No.	Facility/Project Name / From /Location / To /Location	Bicycle Accom / Length (miles)	Type of Work / Detailed Project Description / Status / Remarks	LRTP Ref	Project Cost ($000s)	Prior Years' Funding ($000s)	Activity /Phase	Funding (in $000s) Proposed 2021 - 2022	2022 - 2023	Tentative 3-Year Program 2023 - 2024	2024 - 2025	2025 - 2026
PW000795	Mast Arm Upgrades	0.0	Mast arm upgrades									
000795	Mast arm upgrades. Prior Years' Funding as follows: $3,186,000 for PE/CST.			06-09		**$3,186**	PE/CST	2,124	2,124	1,062	1,062	0

BOND - Capital Asset Acquisition Special Obligation Bonds
B.R. - Repayment of Capital Asset Acquisition Special Obligation Bonds
CIGP - County Incentive Grant Program
LRTP - Subject to Long Range Plan Amendment

PE Preliminary Engineering
CST Construction
CEI Construction Engineering Inspection
COMB Combined Funding in Prior Years

Totals reflect expenditures based on latest budgetary information of anticipated revenues, and may differ from actual amounts received.

DRAFT

MIAMI-DADE TRANSPORTATION PLANNING ORGANIZATION
TRANSPORTATION IMPROVEMENT PROGRAM
ROAD IMPACT FEE (RIF)

Road Impact Fee District: **District 9** ***Municipalities:*** ***Hialeah / Hialeah Gardens / Unincorporated Miami-Dade County***

TPO Project No. / Agency Project No.	Facility/Project Name / From /Location / To /Location	Bicycle Accom / Length (miles)	Type of Work / Detailed Project Description / Status / Remarks	LRTP Ref	Project Cost ($000s)	Prior Years' Funding ($000s)	Activity /Phase	Funding (in $000s) Proposed 2021 - 2022	2022 - 2023	Tentative 3-Year Program 2023 - 2024	2024 - 2025	2025 - 2026
PW000796	Advanced Traffic Management System	0.0	ATMS									
000796	ATMS. Prior Years' Funding as follows: $4,117,000 for PE/CST.			06-09		$4,117	PE/CST	1,400	1,430	1,430	536	536

TPO Project No. / Agency Project No.	Facility/Project Name / From /Location / To /Location	Bicycle Accom / Length (miles)	Type of Work / Detailed Project Description / Status / Remarks	LRTP Ref	Project Cost ($000s)	Prior Years' Funding ($000s)	Activity /Phase	Funding (in $000s) Proposed 2021 - 2022	2022 - 2023	Tentative 3-Year Program 2023 - 2024	2024 - 2025	2025 - 2026
PW000071	Engineering Administration	0.0	Administration									
71	Engineering administration			06-09			ADM	206	206	206	206	206

BOND - Capital Asset Acquisition Special Obligation Bonds
B.R. - Repayment of Capital Asset Acquisition Special Obligation Bonds
CIGP - County Incentive Grant Program
LRTP - Subject to Long Range Plan Amendment

PE Preliminary Engineering
CST Construction
CEI Construction Engineering Inspection
COMB Combined Funding in Prior Years

Totals reflect expenditures based on latest budgetary information of anticipated revenues, and may differ from actual amounts received.

DRAFT

MIAMI-DADE TRANSPORTATION PLANNING ORGANIZATION
TRANSPORTATION IMPROVEMENT PROGRAM
ROAD IMPACT FEE (RIF)

Road Impact Fee District: **District 9** ***Municipalities:*** ***Hialeah / Hialeah Gardens / Unincorporated Miami-Dade County***

TPO Project No.	Facility/Project Name	Bicycle Accom	Type of Work	Project Cost ($000s)	Prior Years' Funding ($000s)
	From /Location To /Location	Length (miles)			
Agency Project No.	Detailed Project Description		LRTP Ref		
	Status	Remarks			

PW0001183	Continuing Program Projects		
		0.0	
0001183	Resurfacing, T.O.P.I.C.S., Traffic Control Devices (W 18 Ave & W 39 St/W 39 Pl; W 28 Ave & W 52 St (NW 87 Ave & NW 106 St))		
			06-09

Activity /Phase	Funding (in $000s) Proposed 2021 - 2022	2022 - 2023	Tentative 3-Year Program 2023 - 2024	2024 - 2025	2025 - 2026
PE/CST	367	337	1,399	2,293	3,355

PW000521	Right-of-Way		Right-of-Way acquisition for construction projects
		0.0	
521	Right-of-Way acquisition for construction projects. Documenting, securing and preserving public rights-of-way.		
			06-09

Activity /Phase	Funding (in $000s) Proposed 2021 - 2022	2022 - 2023	Tentative 3-Year Program 2023 - 2024	2024 - 2025	2025 - 2026
ROW	20	20	20	20	20

Yearly Totals	4,117	4,117	4,117	4,117	4,117
5 Year TIP District Total					*$20,585*

BOND - Capital Asset Acquisition Special Obligation Bonds
B.R. - Repayment of Capital Asset Acquisition Special Obligation Bonds
CIGP - County Incentive Grant Program
LRTP - Subject to Long Range Plan Amendment

PE Preliminary Engineering
CST Construction
CEI Construction Engineering Inspection
COMB Combined Funding in Prior Years

Totals reflect expenditures based on latest budgetary information of anticipated revenues, and may differ from actual amounts received.

DRAFT

MIAMI-DADE TRANSPORTATION PLANNING ORGANIZATION

TRANSPORTATION IMPROVEMENT PROGRAM

ROAD IMPACT FEE (RIF)

Road Impact Fee District:

Municipalities:

TPO Project No.	Facility/Project Name		Bicycle Accom	Type of Work		Project Cost ($000s)	Prior Years' Funding ($000s)
	From /Location	To /Location	Length (miles)				
Agency Project No.	Detailed Project Description				LRTP Ref		
	Status		Remarks				

MIAMI-DADE COUNTY

TOTAL COST - ALL PROJECTS

Yearly Totals	Proposed Funding (in $000s)				
	2021 - 2022	2022 - 2023	2023 - 2024	2024 - 2025	2025 - 2026
	93,977	93,977	93,977	93,977	93,977
5 Year TIP Total					*$469,885*

DRAFT

BOND - Capital Asset Acquisition Special Obligation Bonds
B.R. - Repayment of Capital Asset Acquisition Special Obligation Bonds
CIGP - County Incentive Grant Program
LRTP - Subject to Long Range Plan Amendment

PE Preliminary Engineering
CST Construction
CEI Construction Engineering Inspection
COMB Combined Funding in Prior Years

Totals reflect expenditures based on latest budgetary information of anticipated revenues, and may differ from actual amounts received.

Transportation Improvement Program (TIP)

Part Two: 5-Year Project Listing

Three-Cent Local Option Fuel Tax

MIAMI INTERNATIONAL AIRPORT

FLORIDA'S TURNPIKE

PORTMIAMI

MDX MIAMI-DADE EXPRESSWAY AUTHORITY

FDOT

Private Sector

RTA SOUTH FLORIDA REGIONAL TRANSPORTATION AUTHORITY

MIAMI-DADE COUNTY

TPO

Miami-Dade Transportation Planning Organization

DRAFT

Miami-Dade Transportation Planning Organization

Fiscal Years 2021/2022 to 2025/2026
Transportation Improvement Program (TIP)

Three-Cent Local Option Fuel Tax

DRAFT

Introduction

The Capital Improvement Local Option Fuel Gas Tax, authorized by Section 336.025 (1) (B), Florida Statutes became effective January 1, 1994. It was reduced from five cents to three cents on September 1, 1996. In accordance with state statute, proceeds of this tax have been programmed for transportation expenditures needed to meet the requirements of the capital improvement element of the adopted comprehensive plan.

FY 2021-22 Projected Municipal Distribution

The actual distribution to the municipalities for FY 2021-22 will be based on a weighted formula which accounts for percentage of population (statistics from the Bureau of Economic and Business Research, at the University of Florida) and the centerline mileage of municipal roadway for each incorporated area from the "2019 City/County Mileage Report" – Florida Department of Transportation prepared in the Spring of each year with data reported as of September 30, 2019. The figures contained herein were calculated using these same reports. This estimate for FY 2021-22 will be sent to the municipalities at the time the County files its official estimate with the Florida Department of Revenue in April 2021.

In FY 2021-22, the estimated net revenue for the Capital Improvement Local Option Gas Tax projected as of April 1, 2021 is $24.255 million at 95 percent with $6.306 million to be distributed to the municipalities and $17.949 million to be distributed to the County (26 percent to the municipalities and 74 percent to the County according to the current interlocal agreements). The State of Florida is allowed to impose a 7.3 percent administrative fee. The FY 2021-22 estimates, reflects a minor increase from the current year in fuel tax revenues.

Three-Cent Local Optional Fuel Tax – FY 2020-21 Projected Municipal Distribution

Jurisdiction	Population	Percentage Share of Total Proceeds	Gas Tax Distribution
Aventura	37,790	0.00498	131,068
Bal Harbour Village	2,920	0.00036	9,531
Bay Harbor Islands	5,908	0.00092	24,317
Biscayne Park	3,218	0.00076	20,008
Coral Gables	50,631	0.01142	300,729
Cutler Bay	45,373	0.00753	198,141
Doral	68,244	0.00986	259,686
El Portal	2,140	0.00053	13,973
Florida City	13,052	0.00239	62,842
Golden Beach	935	0.00036	9,425
Hialeah	238,906	0.03708	976,229
Hialeah Gardens	23,614	0.00376	98,883
Homestead	73,845	0.01236	325,255
Indian Creek Village	84	0.00006	1,504
Medley	842	0.00082	21,701
Miami	478,400	0.07340	1,932,105
Miami Beach	92,502	0.01364	359,040
Miami Gardens	113,628	0.02169	570,995
Miami Lakes	31,106	0.00537	141,307
Miami Shores Village	10,784	0.00257	67,571
Miami Springs	14,192	0.00365	96,082
North BayVillage	8,981	0.00125	32,782
North Miami	63,517	0.01018	268,106
North Miami Beach	45,612	0.00820	215,967
Opa-Locka	18,017	0.00302	79,496
Pinecrest	18,490	0.00459	120,733
South Miami	12,664	0.00254	66,831
Sunny Isles Beach	22,505	0.00296	77,877
Surfside	5,934	0.00099	26,078
Sweetwater	21,499	0.00342	89,900
Village of Key Biscayne	12,887	0.00203	53,526
Village of Palmetto Bay	24,144	0.00565	148,648
Virginia Gardens	2,433	0.00044	11,520
West Miami	7,806	0.00123	32,468
TOTAL- Cities	**1,572,603**	**0.26000**	**6,844,324**

DRAFT

County Local Option Fuel Tax Transportation Projects

The County reviews the Capital Improvement Local Option Fuel Tax distribution for the Department of Transportation and Public Works on an annual basis for the most effective use of this limited funding subject to legislative actions taken by the Board of County Commissioners and state statute ($17.949 million).

DRAFT

Transportation Improvement Program (TIP)

Part Two: 5-Year Project Listing

People's Transportation Plan Improvements

MIAMI INTERNATIONAL AIRPORT

FLORIDA'S TURNPIKE

PORTMIAMI

MDX MIAMI-DADE EXPRESSWAY AUTHORITY

FDOT

Private Sector

RTA SOUTH FLORIDA REGIONAL TRANSPORTATION AUTHORITY

MIAMI-DADE COUNTY

TPO

Miami-Dade Transportation Planning Organization

DRAFT

People's Transportation Plan Improvements

Miami-Dade County Department of Transportation and Public Works (DTPW)

DRAFT

On the November 5, 2002 ballot, voters approved the People's Transportation Plan (PTP), which provides for a half percent sales surtax to fund major transportation improvements.

The Citizens' Independent Transportation Trust (CITT), a group of citizens who function as an independent decision-making body, was created to oversee the construction and management of the PTP's transportation plan. The Department of Transportation and Public Works (DTPW) has worked closely with the CITT to provide a wide range of roadway and neighborhood improvements.

The plan includes the two categories from the PTP Ordinance that relate to the DTPW; major highway road improvements and neighborhood improvement projects.

Major Highway Road Improvement Projects

Major road and bridge projects include, but are not limited to:

- NW 37 Avenue from North River Drive to NW 79 Street
- SW 137 Avenue from US-1 to SW 200 Street
- SW 137 Avenue from HEFT to US-1
- SW 216 Street from SW 127 Avenue to HEFT

Neighborhood Improvement Projects

The DTPW, as part of the PTP, has been tasked with coordinating and constructing various categories of Neighborhood Improvement Projects.

To address the various non-site specific categories discussed in the PTP Ordinance, the Department created "The Neighborhood Improvement Projects Formula" to allocate funds. The formula takes into account population in the Unincorporated Municipal Service Area for each commission district, the needs as reported to the Department, and the percentage of maintained arterial and collector lane miles. A portion is then evenly distributed to each district. PTP Neighborhood Improvements include modifications of intersections, resurfacing of local and arterial roads, installation / repairs of guardrails, installation of school flashing signals, enhancement of greenways and bikeways, A.D.A. curb cuts / repairs, pavement markings, roadway lighting, traffic calming, traffic signals, and traffic sign replacement / repair. Such improvements also include replacement / repair of sidewalks, repair / installation of drainage and landscape beautification (including community image enhancements) related to the development, construction, operation or maintenance of roads and bridges in the County or to the expansion, operation or maintenance of bus and fixed guideway system.

DRAFT

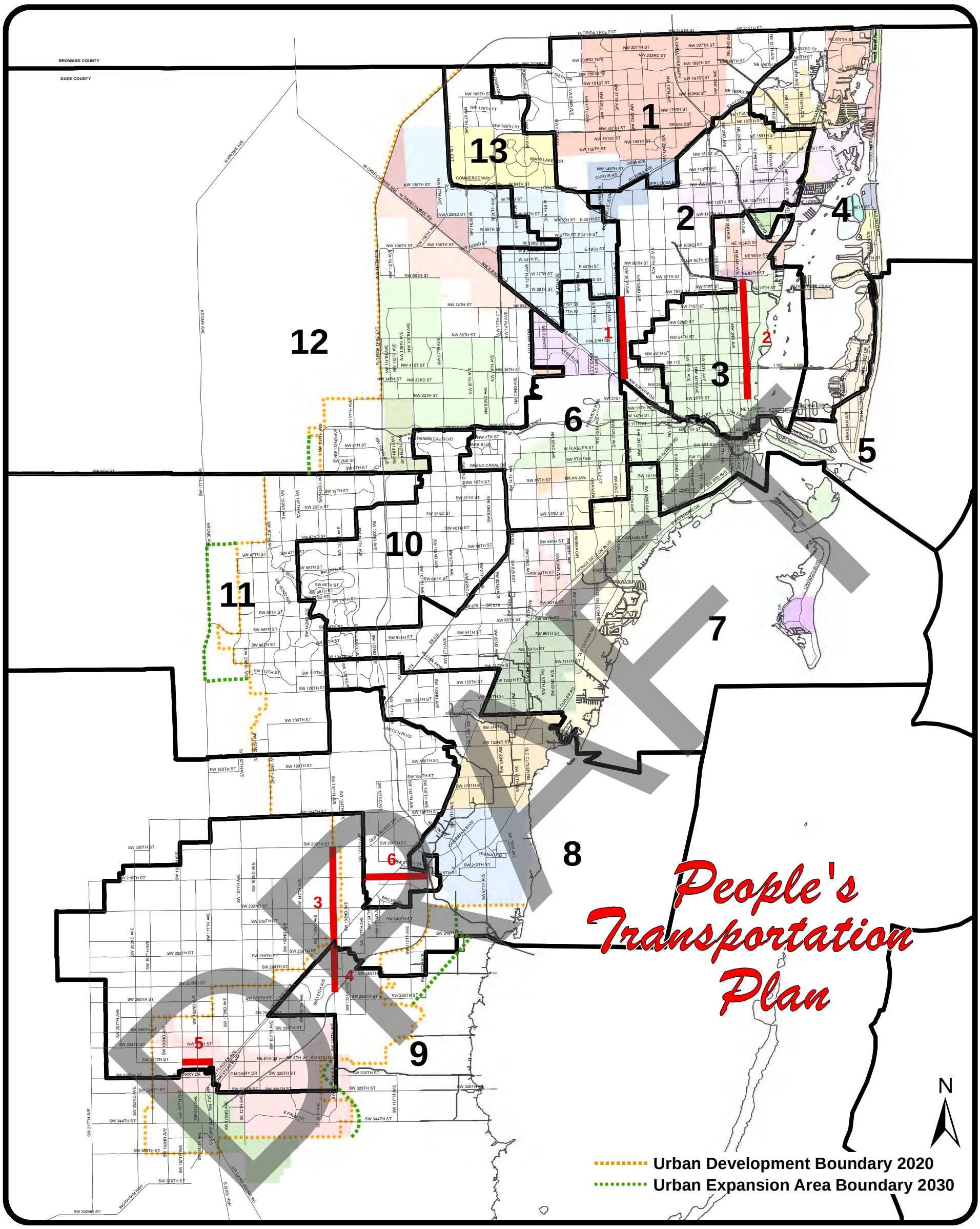

Program of Projects

Commission District 2

1. NW 37th Avenue from North River Drive to NW 79th Street

Commission District 3

2. NE 2nd Avenue from NE 20th Street to West Little River Canal

Commission District 8

3. SW 137th Avenue from US-1 to SW 200th Street
4. SW 137th Avenue from HEFT to US-1
5. SW 312th Street from SW 187th Avenue to SW 177th Avenue

Commission District 9

6. SW 216th Street from SW 127th Avenue to HEFT

MIAMI-DADE TRANSPORTATION PLANNING ORGANIZATION
TRANSPORTATION IMPROVEMENT PROGRAM
PEOPLE'S TRANSPORTATION PLAN (PTP)

Commission District 1 **Oliver G. Gilbert, III**

TPO Project No / Agency Project No	Facility/Project Name / From/Location To/Location	Bicycle Accom. / Length (miles)	Type of Work / Remarks	LRTP Ref	Project Cost ($000s)	Prior Years Funding ($000s)	Activity /Phase	Funding Source	Proposed Funding (in $000s) 2021 - 2022	2022 - 2023	2023 - 2024	2024 - 2025	2025 - 2026
PW000303	PTP Neighborhood Improvements												
303		0.0	(See NOTE 1 below)	06-09	$0	$7,980							
							Yearly Totals						
							5 Year TIP Total						$0

NOTE 1: *PTP NEIGHBORHOOD IMPROVEMENTS Provided each Commission District with funds for Neighborhood Improvements in the categories listed below and according to an allocation formula based on population, reported needs and County-maintained road lane miles. DTPW continues to coordinate the Neighborhood Improvement Projects with County Commissioners' Offices based on their remaining allocation. Improvement categories include: modifications of intersections; resurfacing of local and arterial roads; installation / repairs of guardrails; installation of school flashing signals, enhancement of greenways and bikeways, A.D.A. curb cuts / repairs, pavement markings, roadway lighting, traffic calming, traffic signals, and traffic sign replacement / repair. Such improvements also include replacement / repair of sidewalks, repair / installation of drainage and landscape beautification (including community image enhancements) related to the development, construction, operation or maintenance of roads and bridges in the County.*

NOTE 2: PE = Preliminary Engineering; CST = Construction; FS = Feasibility Study.

DRAFT

MIAMI-DADE TRANSPORTATION PLANNING ORGANIZATION
TRANSPORTATION IMPROVEMENT PROGRAM
PEOPLE'S TRANSPORTATION PLAN (PTP)

Commission District 2 **Jean Monestime**

TPO Project No / Agency Project No	Facility/Project Name / From/Location	To/Location	Bicycle Accom. / Length (miles)	Type of Work / Remarks	LRTP Ref	Project Cost ($000s)	Prior Years Funding ($000s)	Activity /Phase	Funding Source	Proposed Funding (in $000s) 2021 - 2022	2022 - 2023	2023 - 2024	2024 - 2025	2025 - 2026
PW000304 a	NW 37 Avenue		Wide Curb Lane	Widen from 2 to 5 lanes										
20040330	North River Drive	NW 79 Street	2.7	Prior Years' Funding as follows: $1,573,000 for PE, $1,076,000 for CST.	07-74	**$19,103**	**$2,649**							
								PE	PTP	90	90	90	82	0
								CST	PTP	2,300	5,600	5,600	2,602	0
PW000305	PTP Neighborhood Improvements													
305			0.0	(See NOTE 1 below)	06-09	**$0**	**$6,140**							
PW000305 a	Right-of-Way			Right-of-Way										
000305a			0.0	R/W acquisition for construction projects	06-09	**$1,430**	**$1,370**							
								ROW	PTP	60	0	0	0	0
								Yearly Totals		**$2,450**	**$5,690**	**$5,690**	**$2,684**	**$0**
								5 Year TIP Total						***$16,514***

NOTE 1: *PTP NEIGHBORHOOD IMPROVEMENTS Provided each Commission District with funds for Neighborhood Improvements in the categories listed below and according to an allocation formula based on population, reported needs and County-maintained road lane miles. DTPW continues to coordinate the Neighborhood Improvement Projects with County Commissioners' Offices based on their remaining allocation. Improvement categories include: modifications of intersections; resurfacing of local and arterial roads; installation / repairs of guardrails; installation of school flashing signals, enhancement of greenways and bikeways, A.D.A. curb cuts / repairs, pavement markings, roadway lighting, traffic calming, traffic signals, and traffic sign replacement / repair. Such improvements also include replacement / repair of sidewalks, repair / installation of drainage and landscape beautification (including community image enhancements) related to the development, construction, operation or maintenance of roads and bridges in the County.*

NOTE 2: PE = Preliminary Engineering; CST = Construction; FS = Feasibility Study.

DRAFT

MIAMI-DADE TRANSPORTATION PLANNING ORGANIZATION
TRANSPORTATION IMPROVEMENT PROGRAM
PEOPLE'S TRANSPORTATION PLAN (PTP)

Commission District 3 **Keon Hardemon**

TPO Project No / Agency Project No	Facility/Project Name / From/Location	To/Location	Bicycle Accom. / Length (miles)	Type of Work / Remarks	LRTP Ref	Project Cost ($000s)	Prior Years Funding ($000s)	Activity /Phase	Funding Source	Proposed Funding (in $000s) 2021 - 2022	2022 - 2023	2023 - 2024	2024 - 2025	2025 - 2026
PW000447	NE 2 Avenue		Bike Lane	Street/Traffic Operational Improv.										
000447	NE 20 Street	West Little River Canal	4.0	Prior Years' Funding as follows: $24,375,000 for PE/CST. Additional funding in RIF District 2. Additional funding by others.	06-09	$34,896	$24,375							
								PE/CST	PTP	495	3,840	2,200	0	0
PW000309	PTP Neighborhood Improvements													
309			0.0	(See NOTE 1 below)	06-09	$0	$5,020							
Yearly Totals										$495	$3,840	$2,200	$0	$0
5 Year TIP Total														$6,535

NOTE 1: *PTP NEIGHBORHOOD IMPROVEMENTS Provided each Commission District with funds for Neighborhood Improvements in the categories listed below and according to an allocation formula based on population, reported needs and County-maintained road lane miles. DTPW continues to coordinate the Neighborhood Improvement Projects with County Commissioners' Offices based on their remaining allocation. Improvement categories include: modifications of intersections; resurfacing of local and arterial roads; installation / repairs of guardrails; installation of school flashing signals, enhancement of greenways and bikeways, A.D.A. curb cuts / repairs, pavement markings, roadway lighting, traffic calming, traffic signals, and traffic sign replacement / repair. Such improvements also include replacement / repair of sidewalks, repair / installation of drainage and landscape beautification (including community image enhancements) related to the development, construction, operation or maintenance of roads and bridges in the County.*

NOTE 2: PE = Preliminary Engineering; CST = Construction; FS = Feasibility Study.

DRAFT

MIAMI-DADE TRANSPORTATION PLANNING ORGANIZATION
TRANSPORTATION IMPROVEMENT PROGRAM
PEOPLE'S TRANSPORTATION PLAN (PTP)

Commission District 4 **Sally A. Heyman**

TPO Project No / Agency Project No	Facility/Project Name / From/Location To/Location	Bicycle Accom. / Length (miles)	Type of Work / Remarks	LRTP Ref	Project Cost ($000s)	Prior Years Funding ($000s)	Activity /Phase	Funding Source	Proposed Funding (in $000s) 2021 - 2022	2022 - 2023	2023 - 2024	2024 - 2025	2025 - 2026
PW000310	PTP Neighborhood Improvements												
310		0.0	(See NOTE 1 below)	06-09	$0	$2,970							
							Yearly Totals						
							5 Year TIP Total						$0

NOTE 1: *PTP NEIGHBORHOOD IMPROVEMENTS Provided each Commission District with funds for Neighborhood Improvements in the categories listed below and according to an allocation formula based on population, reported needs and County-maintained road lane miles. DTPW continues to coordinate the Neighborhood Improvement Projects with County Commissioners' Offices based on their remaining allocation. Improvement categories include: modifications of intersections; resurfacing of local and arterial roads; installation / repairs of guardrails; installation of school flashing signals, enhancement of greenways and bikeways, A.D.A. curb cuts / repairs, pavement markings, roadway lighting, traffic calming, traffic signals, and traffic sign replacement / repair. Such improvements also include replacement / repair of sidewalks, repair / installation of drainage and landscape beautification (including community image enhancements) related to the development, construction, operation or maintenance of roads and bridges in the County.*

NOTE 2: PE = Preliminary Engineering; CST = Construction; FS = Feasibility Study.

DRAFT

MIAMI-DADE TRANSPORTATION PLANNING ORGANIZATION
TRANSPORTATION IMPROVEMENT PROGRAM
PEOPLE'S TRANSPORTATION PLAN (PTP)

Commission District 5 **Eileen Higgins**

TPO Project No / Agency Project No	Facility/Project Name / From/Location To/Location	Bicycle Accom. / Length (miles)	Type of Work / Remarks	LRTP Ref	Project Cost ($000s)	Prior Years Funding ($000s)	Activity /Phase	Funding Source	Proposed Funding (in $000s) 2021 - 2022	2022 - 2023	2023 - 2024	2024 - 2025	2025 - 2026
PW000311	PTP Neighborhood Improvements												
311		0.0	(See NOTE 1 below)	06-09	$0	$2,880							
Yearly Totals													
5 Year TIP Total													$0

NOTE 1: *PTP NEIGHBORHOOD IMPROVEMENTS Provided each Commission District with funds for Neighborhood Improvements in the categories listed below and according to an allocation formula based on population, reported needs and County-maintained road lane miles. DTPW continues to coordinate the Neighborhood Improvement Projects with County Commissioners' Offices based on their remaining allocation. Improvement categories include: modifications of intersections; resurfacing of local and arterial roads; installation / repairs of guardrails; installation of school flashing signals, enhancement of greenways and bikeways, A.D.A. curb cuts / repairs, pavement markings, roadway lighting, traffic calming, traffic signals, and traffic sign replacement / repair. Such improvements also include replacement / repair of sidewalks, repair / installation of drainage and landscape beautification (including community image enhancements) related to the development, construction, operation or maintenance of roads and bridges in the County.*

NOTE 2: PE = Preliminary Engineering; CST = Construction; FS = Feasibility Study.

DRAFT

MIAMI-DADE TRANSPORTATION PLANNING ORGANIZATION
TRANSPORTATION IMPROVEMENT PROGRAM
PEOPLE'S TRANSPORTATION PLAN (PTP)

Commission District 6 **Rebeca Sosa**

TPO Project No / Agency Project No	Facility/Project Name / From/Location To/Location	Bicycle Accom. / Length (miles)	Type of Work / Remarks	LRTP Ref	Project Cost ($000s)	Prior Years Funding ($000s)	Activity /Phase	Funding Source	Proposed Funding (in $000s) 2021 - 2022	2022 - 2023	2023 - 2024	2024 - 2025	2025 - 2026
PW000314	PTP Neighborhood Improvements												
314		0.0	(See NOTE 1 below)	06-09	$0	$5,840							
							Yearly Totals						
							5 Year TIP Total						$0

NOTE 1: *PTP NEIGHBORHOOD IMPROVEMENTS Provided each Commission District with funds for Neighborhood Improvements in the categories listed below and according to an allocation formula based on population, reported needs and County-maintained road lane miles. DTPW continues to coordinate the Neighborhood Improvement Projects with County Commissioners' Offices based on their remaining allocation. Improvement categories include: modifications of intersections; resurfacing of local and arterial roads; installation / repairs of guardrails; installation of school flashing signals, enhancement of greenways and bikeways, A.D.A. curb cuts / repairs, pavement markings, roadway lighting, traffic calming, traffic signals, and traffic sign replacement / repair. Such improvements also include replacement / repair of sidewalks, repair / installation of drainage and landscape beautification (including community image enhancements) related to the development, construction, operation or maintenance of roads and bridges in the County.*

NOTE 2: PE = Preliminary Engineering; CST = Construction; FS = Feasibility Study.

DRAFT

MIAMI-DADE TRANSPORTATION PLANNING ORGANIZATION
TRANSPORTATION IMPROVEMENT PROGRAM
PEOPLE'S TRANSPORTATION PLAN (PTP)

Commission District 7 **Raquel A. Regalado**

TPO Project No	Facility/Project Name	Bicycle Accom.	Type of Work		Project Cost ($000s)	Prior Years Funding ($000s)
Agency Project No	From/Location To/Location	Length (miles)	Remarks	LRTP Ref		
PW000319	PTP Neighborhood Improvements					
319		0.0	(See NOTE 1 below)	06-09	$0	$10,580

Activity /Phase	Funding Source	Proposed Funding (in $000s) 2021 - 2022	2022 - 2023	2023 - 2024	2024 - 2025	2025 - 2026
Yearly Totals						
5 Year TIP Total						*$0*

NOTE 1: *PTP NEIGHBORHOOD IMPROVEMENTS Provided each Commission District with funds for Neighborhood Improvements in the categories listed below and according to an allocation formula based on population, reported needs and County-maintained road lane miles. DTPW continues to coordinate the Neighborhood Improvement Projects with County Commissioners' Offices based on their remaining allocation. Improvement categories include: modifications of intersections; resurfacing of local and arterial roads; installation / repairs of guardrails; installation of school flashing signals, enhancement of greenways and bikeways, A.D.A. curb cuts / repairs, pavement markings, roadway lighting, traffic calming, traffic signals, and traffic sign replacement / repair. Such improvements also include replacement / repair of sidewalks, repair / installation of drainage and landscape beautification (including community image enhancements) related to the development, construction, operation or maintenance of roads and bridges in the County.*

NOTE 2: PE = Preliminary Engineering; CST = Construction; FS = Feasibility Study.

DRAFT

MIAMI-DADE TRANSPORTATION PLANNING ORGANIZATION
TRANSPORTATION IMPROVEMENT PROGRAM
PEOPLE'S TRANSPORTATION PLAN (PTP)

Commission District 8 **Danielle Cohen Higgins**

TPO Project No / Agency Project No	Facility/Project Name / From/Location	To/Location	Bicycle Accom. / Length (miles)	Type of Work / Remarks	LRTP Ref	Project Cost ($000s)	Prior Years Funding ($000s)	Activity /Phase	Funding Source	Proposed Funding (in $000s) 2021 - 2022	2022 - 2023	2023 - 2024	2024 - 2025	2025 - 2026
PW20040343	SW 137 Avenue		Bike Lane	Completion as two (2) continuous lanes										
20040343	US-1	SW 200 Street	3.0	Prior Years' Funding as follows: $2,885,000 for PE, $10,632,000 for CST. Additional funding in RIF District 6.	06-09	**$20,873**	**$13,517**							
								PE	PTP	29	0	0	0	0
								CST	PTP	3,240	3,494	0	0	0
PW20040344	SW 137 Avenue			Widen from 2 to 4 lanes										
20040344	SR-821 (HEFT)	US-1	1.7	Prior Years' Funding as follows: $809,000 for PE, $8,585,000 for CST. Additional funding in RIF District 6. Additional funding by others.	06-09	**$10,069**	**$9,394**							
								CST	PTP	250	0	0	0	0
PW20040342	SW 312 Street (Campbell)			Widen to 5 lanes										
20040342	SW 187 Avenue	SW 177 Avenue	1.0	Prior Years' Funding as follows: $11,000 for PE.	06-09	**$3,454**	**$11**							
								CST	PTP	0	0	0	0	3,443
PW000320	PTP Neighborhood Improvements													
320			0.0	(See NOTE 1 below)	06-09	**$0**	**$12,050**							

NOTE 1: *PTP NEIGHBORHOOD IMPROVEMENTS Provided each Commission District with funds for Neighborhood Improvements in the categories listed below and according to an allocation formula based on population, reported needs and County-maintained road lane miles. DTPW continues to coordinate the Neighborhood Improvement Projects with County Commissioners' Offices based on their remaining allocation. Improvement categories include: modifications of intersections; resurfacing of local and arterial roads; installation / repairs of guardrails; installation of school flashing signals, enhancement of greenways and bikeways, A.D.A. curb cuts / repairs, pavement markings, roadway lighting, traffic calming, traffic signals, and traffic sign replacement / repair. Such improvements also include replacement / repair of sidewalks, repair / installation of drainage and landscape beautification (including community image enhancements) related to the development, construction, operation or maintenance of roads and bridges in the County.*

NOTE 2: PE = Preliminary Engineering; CST = Construction; FS = Feasibility Study.

DRAFT

MIAMI-DADE TRANSPORTATION PLANNING ORGANIZATION
TRANSPORTATION IMPROVEMENT PROGRAM
PEOPLE'S TRANSPORTATION PLAN (PTP)

Commission District 8 **Danielle Cohen Higgins**

TPO Project No / Agency Project No	Facility/Project Name / From/Location To/Location	Bicycle Accom. / Length (miles)	Type of Work / Remarks	LRTP Ref	Project Cost ($000s)	Prior Years Funding ($000s)	Activity /Phase	Funding Source	Proposed Funding (in $000s) 2021 - 2022	2022 - 2023	2023 - 2024	2024 - 2025	2025 - 2026
PW000320a	Right-of-Way		Right-of-Way										
000320a		0.0	R/W acquisition for construction projects	06-09	**$12,576**	**$12,426**	ROW	PTP	150	0	0	0	0
							Yearly Totals		**$3,669**	**$3,494**	**$0**	**$0**	**$3,443**
							5 Year TIP Total						***$10,606***

NOTE 1: *PTP NEIGHBORHOOD IMPROVEMENTS Provided each Commission District with funds for Neighborhood Improvements in the categories listed below and according to an allocation formula based on population, reported needs and County-maintained road lane miles. DTPW continues to coordinate the Neighborhood Improvement Projects with County Commissioners' Offices based on their remaining allocation. Improvement categories include: modifications of intersections; resurfacing of local and arterial roads; installation / repairs of guardrails; installation of school flashing signals, enhancement of greenways and bikeways, A.D.A. curb cuts / repairs, pavement markings, roadway lighting, traffic calming, traffic signals, and traffic sign replacement / repair. Such improvements also include replacement / repair of sidewalks, repair / installation of drainage and landscape beautification (including community image enhancements) related to the development, construction, operation or maintenance of roads and bridges in the County.*

NOTE 2: PE = Preliminary Engineering; CST = Construction; FS = Feasibility Study.

DRAFT

MIAMI-DADE TRANSPORTATION PLANNING ORGANIZATION
TRANSPORTATION IMPROVEMENT PROGRAM
PEOPLE'S TRANSPORTATION PLAN (PTP)

Commission District 9 **Kionne L. McGhee**

TPO Project No / Agency Project No	Facility/Project Name / From/Location To/Location	Bicycle Accom. / Length (miles)	Type of Work / Remarks	LRTP Ref	Project Cost ($000s)	Prior Years Funding ($000s)	Activity /Phase	Funding Source	Proposed Funding (in $000s) 2021 - 2022	2022 - 2023	2023 - 2024	2024 - 2025	2025 - 2026
PW20040348	SW 216 Street	Bike Lane	Curb & Gutter, Traffic Operational Improv.										
20040348	SW 127 Avenue HEFT	2.0	Prior Years' Funding as follows: $1,978,000 for PE, $7,862,000 for CST. Additional funding in RIF District 6. Additional funding by others.	06-09	**$14,121**	**$9,840**	CST	PTP	3,189	587	0	0	0
PW000322	PTP Neighborhood Improvements												
322		0.0	(See NOTE 1 below)	06-09	**$0**	**$8,230**							
								Yearly Totals	$3,189	$587	$0	$0	$0
								5 Year TIP Total					$3,776

NOTE 1: *PTP NEIGHBORHOOD IMPROVEMENTS Provided each Commission District with funds for Neighborhood Improvements in the categories listed below and according to an allocation formula based on population, reported needs and County-maintained road lane miles. DTPW continues to coordinate the Neighborhood Improvement Projects with County Commissioners' Offices based on their remaining allocation. Improvement categories include: modifications of intersections; resurfacing of local and arterial roads; installation / repairs of guardrails; installation of school flashing signals, enhancement of greenways and bikeways, A.D.A. curb cuts / repairs, pavement markings, roadway lighting, traffic calming, traffic signals, and traffic sign replacement / repair. Such improvements also include replacement / repair of sidewalks, repair / installation of drainage and landscape beautification (including community image enhancements) related to the development, construction, operation or maintenance of roads and bridges in the County.*

NOTE 2: PE = Preliminary Engineering; CST = Construction; FS = Feasibility Study.

DRAFT

MIAMI-DADE TRANSPORTATION PLANNING ORGANIZATION
TRANSPORTATION IMPROVEMENT PROGRAM
PEOPLE'S TRANSPORTATION PLAN (PTP)

Commission District 10 **Sen. Javier D. Souto**

TPO Project No / Agency Project No	Facility/Project Name / From/Location To/Location	Bicycle Accom. / Length (miles)	Type of Work / Remarks	LRTP Ref	Project Cost ($000s)	Prior Years Funding ($000s)	Activity /Phase	Funding Source	Proposed Funding (in $000s) 2021 - 2022	2022 - 2023	2023 - 2024	2024 - 2025	2025 - 2026
PW000323	PTP Neighborhood Improvements												
323		0.0	(See NOTE 1 below)	06-09	$0	$8,360							
Yearly Totals													
5 Year TIP Total													$0

NOTE 1: *PTP NEIGHBORHOOD IMPROVEMENTS Provided each Commission District with funds for Neighborhood Improvements in the categories listed below and according to an allocation formula based on population, reported needs and County-maintained road lane miles. DTPW continues to coordinate the Neighborhood Improvement Projects with County Commissioners' Offices based on their remaining allocation. Improvement categories include: modifications of intersections; resurfacing of local and arterial roads; installation / repairs of guardrails; installation of school flashing signals, enhancement of greenways and bikeways, A.D.A. curb cuts / repairs, pavement markings, roadway lighting, traffic calming, traffic signals, and traffic sign replacement / repair. Such improvements also include replacement / repair of sidewalks, repair / installation of drainage and landscape beautification (including community image enhancements) related to the development, construction, operation or maintenance of roads and bridges in the County.*

NOTE 2: PE = Preliminary Engineering; CST = Construction; FS = Feasibility Study.

DRAFT

MIAMI-DADE TRANSPORTATION PLANNING ORGANIZATION
TRANSPORTATION IMPROVEMENT PROGRAM
PEOPLE'S TRANSPORTATION PLAN (PTP)

Commission District 11 **Joe A. Martinez**

TPO Project No / Agency Project No	Facility/Project Name / From/Location To/Location	Bicycle Accom. / Length (miles)	Type of Work / Remarks	LRTP Ref	Project Cost ($000s)	Prior Years Funding ($000s)	Activity /Phase	Funding Source	Proposed Funding (in $000s) 2021 - 2022	2022 - 2023	2023 - 2024	2024 - 2025	2025 - 2026
PW000325	PTP Neighborhood Improvements												
325		0.0	(See NOTE 1 below)	06-09	$0	$7,790							
							Yearly Totals						
							5 Year TIP Total						$0

NOTE 1: *PTP NEIGHBORHOOD IMPROVEMENTS Provided each Commission District with funds for Neighborhood Improvements in the categories listed below and according to an allocation formula based on population, reported needs and County-maintained road lane miles. DTPW continues to coordinate the Neighborhood Improvement Projects with County Commissioners' Offices based on their remaining allocation. Improvement categories include: modifications of intersections; resurfacing of local and arterial roads; installation / repairs of guardrails; installation of school flashing signals, enhancement of greenways and bikeways, A.D.A. curb cuts / repairs, pavement markings, roadway lighting, traffic calming, traffic signals, and traffic sign replacement / repair. Such improvements also include replacement / repair of sidewalks, repair / installation of drainage and landscape beautification (including community image enhancements) related to the development, construction, operation or maintenance of roads and bridges in the County.*

NOTE 2: PE = Preliminary Engineering; CST = Construction; FS = Feasibility Study.

DRAFT

MIAMI-DADE TRANSPORTATION PLANNING ORGANIZATION
TRANSPORTATION IMPROVEMENT PROGRAM
PEOPLE'S TRANSPORTATION PLAN (PTP)

Commission District 12 **Jose "Pepe" Diaz**

TPO Project No / Agency Project No	Facility/Project Name / From/Location To/Location	Bicycle Accom. / Length (miles)	Type of Work / Remarks	LRTP Ref	Project Cost ($000s)	Prior Years Funding ($000s)	Activity /Phase	Funding Source	Proposed Funding (in $000s) 2021 - 2022	2022 - 2023	2023 - 2024	2024 - 2025	2025 - 2026
PW000327	PTP Neighborhood Improvements												
327		0.0	(See NOTE 1 below)	06-09	$0	$9,460							
Yearly Totals													
5 Year TIP Total													$0

NOTE 1: *PTP NEIGHBORHOOD IMPROVEMENTS Provided each Commission District with funds for Neighborhood Improvements in the categories listed below and according to an allocation formula based on population, reported needs and County-maintained road lane miles. DTPW continues to coordinate the Neighborhood Improvement Projects with County Commissioners' Offices based on their remaining allocation. Improvement categories include: modifications of intersections; resurfacing of local and arterial roads; installation / repairs of guardrails; installation of school flashing signals, enhancement of greenways and bikeways, A.D.A. curb cuts / repairs, pavement markings, roadway lighting, traffic calming, traffic signals, and traffic sign replacement / repair. Such improvements also include replacement / repair of sidewalks, repair / installation of drainage and landscape beautification (including community image enhancements) related to the development, construction, operation or maintenance of roads and bridges in the County.*

NOTE 2: PE = Preliminary Engineering; CST = Construction; FS = Feasibility Study.

DRAFT

MIAMI-DADE TRANSPORTATION PLANNING ORGANIZATION
TRANSPORTATION IMPROVEMENT PROGRAM
PEOPLE'S TRANSPORTATION PLAN (PTP)

Commission District 13 **René Garcia**

TPO Project No / Agency Project No	Facility/Project Name / From/Location To/Location	Bicycle Accom. / Length (miles)	Type of Work / Remarks	LRTP Ref	Project Cost ($000s)	Prior Years Funding ($000s)	Activity /Phase	Funding Source	Proposed Funding (in $000s) 2021 - 2022	2022 - 2023	2023 - 2024	2024 - 2025	2025 - 2026
PW000329	PTP Neighborhood Improvements												
329		0.0	(See NOTE 1 below)	06-09	$0	$4,130							
Yearly Totals													
5 Year TIP Total													$0

NOTE 1: *PTP NEIGHBORHOOD IMPROVEMENTS Provided each Commission District with funds for Neighborhood Improvements in the categories listed below and according to an allocation formula based on population, reported needs and County-maintained road lane miles. DTPW continues to coordinate the Neighborhood Improvement Projects with County Commissioners' Offices based on their remaining allocation. Improvement categories include: modifications of intersections; resurfacing of local and arterial roads; installation / repairs of guardrails; installation of school flashing signals, enhancement of greenways and bikeways, A.D.A. curb cuts / repairs, pavement markings, roadway lighting, traffic calming, traffic signals, and traffic sign replacement / repair. Such improvements also include replacement / repair of sidewalks, repair / installation of drainage and landscape beautification (including community image enhancements) related to the development, construction, operation or maintenance of roads and bridges in the County.*

NOTE 2: PE = Preliminary Engineering; CST = Construction; FS = Feasibility Study.

DRAFT

Major Highway and Road Improvements (Countywide)

TPO Project No	Facility/Project Name	Bicycle Accom.	Type of Work		Project Cost ($000s)	Prior Years Funding ($000s)
Agency Project No	From/Location To/Location	Length (miles)	Remarks	LRTP Ref		
PW000330	Advanced Traffic Mngmnt. System (A.T.M.S.)		ATMS to provide improved traffic flow			
330		0.0	Includes new Traffic Control Center.	06-09	**$49,026**	**$46,630**

Activity /Phase	Funding Source	Proposed Funding (in $000s) 2021 - 2022	2022 - 2023	2023 - 2024	2024 - 2025	2025 - 2026
CST	PTP	1,150	1,246	0	0	0
Yearly Totals		**$1,150**	**$1,246**	**$0**	**$0**	**$0**
5 Year TIP Total						***$2,396***

NOTE 1: *PTP NEIGHBORHOOD IMPROVEMENTS Provided each Commission District with funds for Neighborhood Improvements in the categories listed below and according to an allocation formula based on population, reported needs and County-maintained road lane miles. DTPW continues to coordinate the Neighborhood Improvement Projects with County Commissioners' Offices based on their remaining allocation. Improvement categories include: modifications of intersections; resurfacing of local and arterial roads; installation / repairs of guardrails; installation of school flashing signals, enhancement of greenways and bikeways, A.D.A. curb cuts / repairs, pavement markings, roadway lighting, traffic calming, traffic signals, and traffic sign replacement / repair. Such improvements also include replacement / repair of sidewalks, repair / installation of drainage and landscape beautification (including community image enhancements) related to the development, construction, operation or maintenance of roads and bridges in the County.*

NOTE 2: PE = Preliminary Engineering; CST = Construction; FS = Feasibility Study.

DRAFT

MIAMI-DADE TRANSPORTATION PLANNING ORGANIZATION
TRANSPORTATION IMPROVEMENT PROGRAM
PEOPLE'S TRANSPORTATION PLAN (PTP)

Neighborhood Improvements (Countywide)

TPO Project No / Agency Project No	Facility/Project Name / From/Location To/Location	Bicycle Accom. / Length (miles)	Type of Work / Remarks	LRTP Ref	Project Cost ($000s)	Prior Years Funding ($000s)	Activity /Phase	Funding Source	Proposed Funding (in $000s) 2021 - 2022	2022 - 2023	2023 - 2024	2024 - 2025	2025 - 2026
PW000440	School Flashing Signals												
440		0.0	Program amended to include dynamic speed feedback signs as added safety feature to promote awareness of speeds around schools.	06-09	**$14,736**	**$12,794**	PE/CST	PTP	970	972	0	0	0
PW000337	Arterial Roadway Improvements		Resurfacing, sidewalks and drainage on arterial roads										
337		0.0		06-09	**$1,406**	**$1,306**	PE/CST	PTP	100	0	0	0	0
PW000338	Street Light Retrofits		Safety retrofiting of existing street										
338	Various locations	0.0	Lighting to meet new safety standards	06-09	**$5,919**	**$4,362**	PE/CST	PTP	750	807	0	0	0
							Yearly Totals		$1,820	$1,779	$0	$0	$0
							5 Year TIP Total						*$3,599*

NOTE 1: *PTP NEIGHBORHOOD IMPROVEMENTS Provided each Commission District with funds for Neighborhood Improvements in the categories listed below and according to an allocation formula based on population, reported needs and County-maintained road lane miles. DTPW continues to coordinate the Neighborhood Improvement Projects with County Commissioners' Offices based on their remaining allocation. Improvement categories include: modifications of intersections; resurfacing of local and arterial roads; installation / repairs of guardrails; installation of school flashing signals, enhancement of greenways and bikeways, A.D.A. curb cuts / repairs, pavement markings, roadway lighting, traffic calming, traffic signals, and traffic sign replacement / repair. Such improvements also include replacement / repair of sidewalks, repair / installation of drainage and landscape beautification (including community image enhancements) related to the development, construction, operation or maintenance of roads and bridges in the County.*

NOTE 2: PE = Preliminary Engineering; CST = Construction; FS = Feasibility Study.

DRAFT

MIAMI-DADE TRANSPORTATION PLANNING ORGANIZATION
TRANSPORTATION IMPROVEMENT PROGRAM
PEOPLE'S TRANSPORTATION PLAN (PTP)

TPO Project No	Facility/Project Name		Bicycle Accom.	Type of Work		Project Cost ($000s)	Prior Years Funding ($000s)
Agency Project No	From/Location	To/Location	Length (miles)	Remarks	LRTP Ref		

MIAMI-DADE COUNTY

TOTAL COST - ALL PROJECTS

Yearly Totals	Proposed Funding (in $000s)				
	2021 - 2022	2022 - 2023	2023 - 2024	2024 - 2025	2025 - 2026
	$12,773	$16,636	$7,890	$2,684	$3,443
5 Year TIP Total					*$43,426*

DRAFT

NOTE 1: *PTP NEIGHBORHOOD IMPROVEMENTS Provided each Commission District with funds for Neighborhood Improvements in the categories listed below and according to an allocation formula based on population, reported needs and County-maintained road lane miles. DTPW continues to coordinate the Neighborhood Improvement Projects with County Commissioners' Offices based on their remaining allocation. Improvement categories include: modifications of intersections; resurfacing of local and arterial roads; installation / repairs of guardrails; installation of school flashing signals, enhancement of greenways and bikeways, A.D.A. curb cuts / repairs, pavement markings, roadway lighting, traffic calming, traffic signals, and traffic sign replacement / repair. Such improvements also include replacement / repair of sidewalks, repair / installation of drainage and landscape beautification (including community image enhancements) related to the development, construction, operation or maintenance of roads and bridges in the County.*

NOTE 2: PE = Preliminary Engineering; CST = Construction; FS = Feasibility Study.

Transportation Improvement Program (TIP)

Part Two: 5-Year Project Listing

Private Sector Improvements

MIAMI INTERNATIONAL AIRPORT

FLORIDA'S TURNPIKE

PORTMIAMI

MDX MIAMI-DADE EXPRESSWAY AUTHORITY

FDOT

Private Sector

RTA SOUTH FLORIDA REGIONAL TRANSPORTATION AUTHORITY

MIAMI-DADE COUNTY

TPO Miami-Dade Transportation Planning Organization

DRAFT

Fiscal Years 2021/2022 to 2025/2026
Transportation Improvement Program (TIP)

Private Sector Improvements

Miami-Dade County Department of Transportation and Public Works (DTPW)

DRAFT

The Private Sector Improvements Program addresses road improvement commitments to be made by private developers during the regional and local development approval process.

The improvements listed are necessary to help mitigate traffic impacts of specific large development projects such as Developments of Regional Impact (DRI) and other zoning requests reviewed by the Miami-Dade County Development Impact Committee (DIC) and approved by the Community Zoning Appeals Board (CZAB) or the Board of County Commissioners (BCC). These road improvement commitments are contained in County Commission zoning resolutions and/or documents proffered by development interests to the Commission. In some cases, especially DRI development orders, sketch drawings of the improvements are attached to these legal documents. The last column of the table in this section contains either the Commission Resolution Number or the official record book/page number associated with each improvement.

Unlike other parts of the TIP, the construction of improvements in this section are normally not linked to specific dates, but instead, are usually dependent upon the construction schedule of a specific development project, which can vary considerably according to the market and other conditions.

This section addresses road improvement commitments to be made by private developers as part of the land development process.

MIAMI-DADE TRANSPORTATION PLANNING ORGANIZATION
TRANSPORTATION IMPROVEMENT PROGRAM
IMPROVEMENTS BY PRIVATE SECTOR

Construction in Lieu of Road Impact Fee District 3

TPO Project No / Agency Project No	Facility/Project Name / From /Location	To /Location	Length (miles)	Type of Work / Remarks	LRTP Ref	Project Cost ($000s)	Prior Years Funding ($000s)	Constr. Year	Compl (Y/N)	Zoning Applicant Name / Zoning Application No.	Commission Res. or Covenant Ord. Pg. #
PS0000321	NE 151 Street		0.8	Widen from 4 to 6 lanes	07-46	**$6,665**			N	Oleta Partners LLC (Sole Mia)	
0000321	Biscayne Boulevard	Bay Vista Boulevard									

DRAFT

MIAMI-DADE TRANSPORTATION PLANNING ORGANIZATION
TRANSPORTATION IMPROVEMENT PROGRAM
IMPROVEMENTS BY PRIVATE SECTOR

Construction in Lieu of Road Impact Fee District 4

TPO Project No / Agency Project No	Facility/Project Name / From /Location	To /Location	Length (miles)	Type of Work / Remarks	LRTP Ref	Project Cost ($000s)	Prior Years Funding ($000s)	Constr. Year	Compl (Y/N)	Zoning Applicant Name / Zoning Application No.	Commission Res. or Covenant Ord. Pg. #
PS0000014	NW 122 Avenue		1.0	New construction: 2 lanes	06-10	**$2,500**			N	Steven D. Robinson (Beacon Lakes DRI)	Z-11-02
14	NW 25 Street	NW 41 Street									

DRAFT

MIAMI-DADE TRANSPORTATION PLANNING ORGANIZATION
TRANSPORTATION IMPROVEMENT PROGRAM
IMPROVEMENTS BY PRIVATE SECTOR

Construction in Lieu of Road Impact Fee District 5

TPO Project No / Agency Project No	Facility/Project Name / From /Location	To /Location	Length (miles)	Type of Work / Remarks	LRTP Ref	Project Cost ($000s)	Prior Years Funding ($000s)	Constr. Year	Compl (Y/N)	Zoning Applicant Name / Zoning Application No.	Commission Res. or Covenant Ord. Pg. #
PS0000017	SW 137 Avenue		1.0	Widening: to 6 lanes	07-54	**$100**			N	Gunhild Milner, et al	OR Book 19518. pg. 1218
17	Sunset Drive	Kendall Drive		Prior to issuance of first C.O.						Kendall Town Center	

DRAFT

MIAMI-DADE TRANSPORTATION PLANNING ORGANIZATION
TRANSPORTATION IMPROVEMENT PROGRAM
IMPROVEMENTS BY PRIVATE SECTOR

Subdivision Improvements

TPO Project No / Agency Project No	Facility/Project Name / From /Location	To /Location	Length (miles)	Type of Work / Remarks	LRTP Ref	Project Cost ($000s)	Prior Years Funding ($000s)	Constr. Year	Compl (Y/N)	Zoning Applicant Name / Zoning Application No.	Commission Res. or Covenant Ord. Pg. #
PS0000110	NW 25 Street (South side)		0.5	2 lanes of 4 lanes divided	07-142				N	Beacon Lake Phase 2	PB 165 Page 80
110	NW 127 Avenue	NW 132 Place									

DRAFT

MIAMI-DADE TRANSPORTATION PLANNING ORGANIZATION
TRANSPORTATION IMPROVEMENT PROGRAM
IMPROVEMENTS BY PRIVATE SECTOR

Subdivision Improvements

TPO Project No / Agency Project No	Facility/Project Name / From /Location	To /Location	Length (miles)	Type of Work / Remarks	LRTP Ref	Project Cost ($000s)	Prior Years Funding ($000s)	Constr. Year	Compl (Y/N)	Zoning Applicant Name / Zoning Application No.	Commission Res. or Covenant Ord. Pg. #
PS0000117 A / 0000117A	Kendall Dr/SW 88 St.	SW 167 Avenue / SW 162 Avenue	0.3	Widening to 6 lanes	06-09				N	Kendall Commons	PB 166 Pg 73

DRAFT

MIAMI-DADE TRANSPORTATION PLANNING ORGANIZATION
TRANSPORTATION IMPROVEMENT PROGRAM
IMPROVEMENTS BY PRIVATE SECTOR

Subdivision Improvements

TPO Project No / Agency Project No	Facility/Project Name / From /Location	To /Location	Length (miles)	Type of Work / Remarks	LRTP Ref	Project Cost ($000s)	Prior Years Funding ($000s)	Constr. Year	Compl (Y/N)	Zoning Applicant Name / Zoning Application No.	Commission Res. or Covenant Ord. Pg. #
PS0000303	SW 280 Street		1.0	Modification of existing improvements	06-09				N	Mandarin Square	
303	SW 142 Avenue	SW 152 Avenue		Pending Final Plat approval						T-22106	

DRAFT

MIAMI-DADE TRANSPORTATION PLANNING ORGANIZATION
TRANSPORTATION IMPROVEMENT PROGRAM
IMPROVEMENTS BY PRIVATE SECTOR

Subdivision Improvements

TPO Project No / Agency Project No	Facility/Project Name / From /Location	To /Location	Length (miles)	Type of Work / Remarks	LRTP Ref	Project Cost ($000s)	Prior Years Funding ($000s)	Constr. Year	Compl (Y/N)	Zoning Applicant Name / Zoning Application No.	Commission Res. or Covenant Ord. Pg. #
PS0000313	SW 232 Street (South side)		0.5	1/2 of R4.4 (R4.4 four lane divided)	06-09				N	MC Estates Subdivision	PB 167 Page 34
313	SW 112 Avenue	SW 107 Avenue									

DRAFT

Transportation Improvement Program (TIP)

Part Two: 5-Year Project Listing

Aviation On-Site Improvements

MIAMI INTERNATIONAL AIRPORT

FLORIDA'S TURNPIKE

PORTMIAMI

MDX MIAMI-DADE EXPRESSWAY AUTHORITY

FDOT

Private Sector

RTA SOUTH FLORIDA REGIONAL TRANSPORTATION AUTHORITY

MIAMI-DADE COUNTY

TPO Miami-Dade Transportation Planning Organization

DRAFT

Fiscal Years 2021/2022 to 2025/2026
Transportation Improvement Program (TIP)

Aviation On-Site Improvements

Miami-Dade County Aviation Department

The Miami-Dade County Transportation Improvement Program includes capital improvements for the Aviation Department for the continued development of Miami International Airport and the General Aviation Administration Airports (GAA-OPF, TMB, X51 & TNT). The funding for this program is primarily from revenue generated by the Aviation Department and from Federal and State grants.

DRAFT

Major projects at Miami-Dade County's airports include phases of the following:

	DOLLARS IN MILLIONS (FUNDED)
MIA - Perimeter Road Widening Realignment & Bridge Replacement	$29.30
MIA - MIA Taxiways R Rehabilitation and Westside Cargo Fuel Tender Facility	$31.30
MIA - Cc H Gates Internationalization (H11-H15) Phase 1	$26.90
MIA - Terminal Wide Re-Roofing, Drains and Scuppers	$20.36
MIA - Central Terminal Phase 1 (E Thru F Connector and Cc F Infill)	$143.10
MIA - South Terminal Expansion East Phase 1 (New Gates)	$263.99
MIA - South Terminal Apron & Utilities Modification/Expansion & GSE Facility	$66.45
MIA - Employee Parking Garage	$118.78
MIA - New Fuel Storage - (4th Tank)	$30.00
MIA - New Concourse F	$20.36
MIA - Concourse G Demolition	$17.26
MIA - Central Base Apron and Utilities Modification and Expansion (Phase 1 & 2)	$69.20
MIA - Airport Operations Center (AOC)	$20.50
MIA - Surface Management Tool (Aerobahn System)	$3.50
MIA - Bldg. 702 New Apron Expansion (& Warehouse) - Phase 1	$35.70
MIA - Consolidated Office Complex	$13.32
MIA - Runway 9-27 Rehabilitation	$48.43
GAA - X51 Security Enhancements and Upgrades	$2.70
GAA - X51 Widen Building 6 Parking Lot Roadway Access	$1.23
GAA - X51 Re-Establish and Overhaul Segmented Circle	$0.50
GAA - OPF Taxiways / Apron Rehabilitation and Repair	$1.25
GAA - OPF Widen Taxiway "P" to Provide ADG IV	$0.26
GAA - OPF Runway 12/30 Rehabilitation - Design	$1.23
GAA - OPF Upgrade Runway 9/27 Rehabilitation	$33.35
GAA - OPF Engine Run-Up Pad	$7.42
GAA - TMB RIM HS1 with Taxiway H West Extension to Threshold	$13.30
GAA - TMB South Apron Expansion & New Taxi lane	$17.20
GAA - TMB Pave Shoulders for Runway 9L/27R	$2.00
GAA - TMB Relocate Airfield Rotating Beacon	$0.53
GAA - TMB Taxiway Y & D Rehabilitation (RIM 4)	$3.40
GAA - TNT Power Distribution & Airfield Line Feeder	$0.30
TOTAL:	**$1,043.12**

DRAFT

MIAMI-DADE TRANSPORTATION PLANNING ORGANIZATION

TRANSPORTATION IMPROVEMENT PROGRAM

AVIATION DEVELOPMENT

(All Projects are at Miami International Airport - MIA and General Aviation Airports)

DRAFT

TPO Project No	Facility/Project Name	Type of Work	LRTP Ref	Project Cost ($000s)	Prior Years Funding ($000s)	Construction Year	FDOT Work Program Number	Federal Aid Number
Agency Project No	Detailed Project Description							
	Status	Remarks/Comments						

AP4385411	MIA TERMINAL E TO F LIFE SAFETY	Life Safety Upgrades	AC-05	**$6,250**	**$3,125**	2021	438541-1	
4385411	Upgrade life safety equipment from the existing Terminal E to Terminal to address life safety gaps, NOVs, and to ensure compliance with life safety standards (MDAD Project # W064A).							
	A/E Procurement							

Activity /Phase	Funding Source	Proposed Funding (in $000s) 2021 - 2022	2022 - 2023	2023 - 2024	2024 - 2025	2025 - 2026

APAA001A	OPF Taxiways/Apron Rehabilitation and Repairs	Rehabilitate/Repair Taxiway and Apron Pavement	AC-05	**$1,250**	**$1,000**	2021	444112-1	
AA001A	Rehabilitation of Taxiways Y & D airfield pavements south of Runway 12-30 at OPF. The work includes survey & layout, milling, proof roll and prime exposed base, resurfacing and replacement of markings & striping. The project is to preserve airport assets. 2019 FDOT Pavement Report shows PCI of 56 ("Poor") for Aprons and 61 ("Fair") for Taxiways at OPF.							
	Planning	Work will be completed under RM-6-19/20 Pavement Repairs Contract						

Activity /Phase	Funding Source	Proposed Funding (in $000s) 2021 - 2022	2022 - 2023	2023 - 2024	2024 - 2025	2025 - 2026
CONSTRUCTION	DPTO	0	0	0	0	0
CONSTRUCTION	LF	0	0	0	0	0

APAA054A	MIA Runway 9-27 Pavement Rehabilitation	Pavement Rehabilitation of Runway	AC-05	**$48,430**	**$0**	2024	PFL0013423	
AA054A	Pavement rehabilitation of MIA Runway 9-27 to include mill and overlay, grooving, airfield lighting refurbishments and transformer replacements for the airfield lighting system and navigational aids, movement and pavement markings.							
	A/E Procurement	MDAD will apply for federal funding for design and construction.						

Activity /Phase	Funding Source	Proposed Funding (in $000s) 2021 - 2022	2022 - 2023	2023 - 2024	2024 - 2025	2025 - 2026
CONSTRUCTION	DPTO	0	0	5,833	0	0
CONSTRUCTION	LF	0	0	5,833	0	0

MIAMI-DADE TRANSPORTATION PLANNING ORGANIZATION

TRANSPORTATION IMPROVEMENT PROGRAM

AVIATION DEVELOPMENT

(All Projects are at Miami International Airport - MIA and General Aviation Airports)

TPO Project No	Facility/Project Name	Type of Work	LRTP Ref	Project Cost ($000s)	Prior Years Funding ($000s)	Construction Year	FDOT Work Program Number	Federal Aid Number
Agency Project No	Detailed Project Description							
	Status	Remarks/Comments						

APAA157A	TMB Replace Pedestrian Gates	Security Enhancements (access control)	AC-05	**$60**	**$48**	2021	446979-1	
AA157A	Replacement of twenty (20) AOA Pedestrian gates with new improved resistant gate & gate frames. with automatic hydraulic closure mechanism and with push button Cipher locks. The project will enhance the airport safety.							

Planning		Activity /Phase	Funding Source	Proposed Funding (in $000s)				
				2021 - 2022	2022 - 2023	2023 - 2024	2024 - 2025	2025 - 2026

APAA157B	X51 Installation of CCTV Cameras	Security Enhancements (access control)	AC-05	**$35**	**$28**	2020	446980-1	
AA157B	Installation of 3 hardwired CCTV PTZ Cameras at Airside Operations building to monitor the airfield and main entrance gate, a new pole, running conduit and cat 5 enclosure, surge protectors, grounding, lighting static dissipater, and hardwire.							

Planning	A/E Selection	Activity /Phase	Funding Source	Proposed Funding (in $000s)				
				2021 - 2022	2022 - 2023	2023 - 2024	2024 - 2025	2025 - 2026

APAA157C	X51 "No Trespassing" Signage Installation	Install Guidance Signs	AC-05	**$30**	**$24**	2021	446981-1	
AA157C	Procurement and installation of No Trespassing Signage every 80 feet on the perimeter of the airport and on landside areas, as required per Florida Statute 810. The project will enhance the airport security.							

Procurement of Signage	Project will enhance safety and security at the airport.	Activity /Phase	Funding Source	Proposed Funding (in $000s)				
				2021 - 2022	2022 - 2023	2023 - 2024	2024 - 2025	2025 - 2026

DRAFT

MIAMI-DADE TRANSPORTATION PLANNING ORGANIZATION

TRANSPORTATION IMPROVEMENT PROGRAM

AVIATION DEVELOPMENT

(All Projects are at Miami International Airport - MIA and General Aviation Airports)

TPO Project No	Facility/Project Name	Type of Work	LRTP Ref	Project Cost ($000s)	Prior Years Funding ($000s)	Construction Year	FDOT Work Program Number	Federal Aid Number
Agency Project No	Detailed Project Description							
	Status	Remarks/Comments						

APAA157D	TNT Installation of New Vehicle Main Entrance with Keypad	Security Enhancements (access control)	AC-05	**$70**	**$56**		446982-1	
AA157D	Installation of a new vehicle main entrance including a new vehicle gate of the V-track, concrete footing to mount V-track and new poles, gate motor, motor controls, and 2-way Intercom system with keypad hardwired to AO Trailer and video cameras.							
	Planning				Activity /Phase	Funding Source	Proposed Funding (in $000s)	

2021 - 2022	2022 - 2023	2023 - 2024	2024 - 2025	2025 - 2026

APAA157E	TNT Installation of CCTV Cameras	Security Enhancements (access control)	AC-05	**$35**	**$28**		446978-1	
AA157E	Installation of 3 hardwired CCTV Cameras at the Airside Operations building to monitor the airfield and main entrance gate, including a new pole, running conduit, cat 5 enclosure, surge protectors, grounding, lighting static dissipater, and hardware.							
	Planning				Activity /Phase	Funding Source	Proposed Funding (in $000s)	

2021 - 2022	2022 - 2023	2023 - 2024	2024 - 2025	2025 - 2026

APAA157F	TNT "No Trespassing" Signage Installation	Install Guidance Signs	AC-05	**$30**	**$24**	2021	446977-1	
AA157F	The Project consists of the procurement of No Trespassing Signage every 80 feet on the perimeter of the airport and on landside areas, as per Florida Statute 810. The project will enhance the airport's access control and will improve safety.							
	Procurement of signage	The project will enhance safety and security at the airport.			Activity /Phase	Funding Source	Proposed Funding (in $000s)	

2021 - 2022	2022 - 2023	2023 - 2024	2024 - 2025	2025 - 2026

DRAFT

MIAMI-DADE TRANSPORTATION PLANNING ORGANIZATION

TRANSPORTATION IMPROVEMENT PROGRAM

AVIATION DEVELOPMENT

(All Projects are at Miami International Airport - MIA and General Aviation Airports)

TPO Project No	Facility/Project Name	Type of Work	LRTP Ref	Project Cost ($000s)	Prior Years Funding ($000s)	Construction Year	FDOT Work Program Number	Federal Aid Number
Agency Project No	Detailed Project Description							
	Status	Remarks/Comments						

APAA177A	OPF Runway 12/30 Rehabilitation	Pavement Rehabilitation	AC-05	**$14,371**	**$0**	2026	PFL0013422	
AA177A	Pavement rehabilitation including demolition, lighting, pavement and markings of Runway 12/30 at Miami-Opa locka Executive Airport (OPF). The work includes all movement markings, grooving, and airfield lighting refurbishments and replacements.							
	Planning	MDAD will be applying for FAA funding for design and construction, and will cover the remaining project costs.						

Activity /Phase	Funding Source	Proposed Funding (in $000s) 2021 - 2022	2022 - 2023	2023 - 2024	2024 - 2025	2025 - 2026
PLANNING	DDR	0	0	0	911	0
PLANNING	LF	0	0	0	248	0

API111B	Homestead General Aviation Airport (X51) Security Project	Security Enhancements (EDS)	AC-05	**$2,789**	**$765**	2020	427756-1	
I111B	X-51 (Homestead General) security project involving access control and surveillance including improvements in Airport Operations Area such as adding fence, gates, lighting, and access control matrix devices.							
	Construction Substantially Completed	MDAD Project # Y145A. NTP issued 9/11/2019.						

Activity /Phase	Funding Source	Proposed Funding (in $000s) 2021 - 2022	2022 - 2023	2023 - 2024	2024 - 2025	2025 - 2026
PLANNING	FDOT	0	0	0	0	0
PLANNING	LF	0	0	0	0	0

APK027A	Homestead General Aviation Airport (X51) Runway 18/36 Pavement Rehabilitation	Runway: Rehab Runway	AC-05	**$472**	**$377**		431127-1	
K027A	This project will provide pavement milling and P-401 overlay on Runway 18/36 at Homestead General Aviation Airport. The milling should be to a depth of 1"and strengthening with 2.5" of P-401 asphalt for flexible pavement.							
	COMPLETED	Work performed under RM-6-18/20 Pavement Repairs Contract.						

Activity /Phase	Funding Source	Proposed Funding (in $000s) 2021 - 2022	2022 - 2023	2023 - 2024	2024 - 2025	2025 - 2026
PLANNING	FDOT	0	0	0	0	0
PLANNING	LFF	0	0	0	0	0

DRAFT

MIAMI-DADE TRANSPORTATION PLANNING ORGANIZATION

TRANSPORTATION IMPROVEMENT PROGRAM

AVIATION DEVELOPMENT

(All Projects are at Miami International Airport - MIA and General Aviation Airports)

TPO Project No	Facility/Project Name	Type of Work	LRTP Ref	Project Cost ($000s)	Prior Years Funding ($000s)	Construction Year	FDOT Work Program Number	Federal Aid Number
Agency Project No	Detailed Project Description							
	Status	Remarks/Comments						

APK031A	TMB Relocate Airfield Rotating Beacon	Install Miscellaneous NAVAIDS	AC-05	**$534**	**$0**	2023	425873-2	
K031A	Relocate the existing airfield rotating beacon to the Westside of the airfield							
	Planning							

Activity /Phase	Funding Source	Proposed Funding (in $000s) 2021 - 2022	2022 - 2023	2023 - 2024	2024 - 2025	2025 - 2026
CONSTRUCTION	DPTO	0	427	0	0	0
CONSTRUCTION	LF	0	107	0	0	0

APK152A	MIA Cc H Headhouse Internationalization Gates H11, H14, H15 & H17	Upgrade Terminal Building / Gates Security	AC-05	**$26,900**	**$13,227**	2022		
K152A	Addition of Visual Docking Guidance System (VDGS) at all Concourse H gates, with the required equipment & infrastructure, and patching/painting work; addition of access control and CCTV equipment to upgrade the AOA door kits to meet the security standards.							
	Design Phase 3 / 100% Contract Documents	MDAD Project # T012A. Scope reduced to reflect the airport needs and airlines operations. Unfunded portions of the project costs will be covered by local funds.						

Activity /Phase	Funding Source	Proposed Funding (in $000s) 2021 - 2022	2022 - 2023	2023 - 2024	2024 - 2025	2025 - 2026
PLANNING	FDOT	0	0	0	0	0
PLANNING	LFF	0	0	0	0	0

APN055A	Homestead General Aviation Airport (X51) Runway 18/36 Connectors Rehabilitation	Rehabilitate Runway	AC-05	**$347**	**$277**		429267-1	
N055A	This project will provide pavement milling and P-401 overlay on the Runway 18/36 and connectors at Homestead GA Airport. The scope will consist of survey & layout, milling, proof rolling, prime exposed base, paving, and restore striping. Milling at of 1" depth and strengthening with 2.5" of P-401 asphalt for flexible pavement.							
	COMPLETED	Work performed in FY 2019 under the new RM-6-18/20 Contract for Pavement Repairs.						

Activity /Phase	Funding Source	Proposed Funding (in $000s) 2021 - 2022	2022 - 2023	2023 - 2024	2024 - 2025	2025 - 2026
PLANNING	FDOT	0	0	0	0	0
PLANNING	LFF	0	0	0	0	0

DRAFT

MIAMI-DADE TRANSPORTATION PLANNING ORGANIZATION

TRANSPORTATION IMPROVEMENT PROGRAM

AVIATION DEVELOPMENT

(All Projects are at Miami International Airport - MIA and General Aviation Airports)

TPO Project No	Facility/Project Name	Type of Work	LRTP Ref	Project Cost ($000s)	Prior Years Funding ($000s)	Construction Year	FDOT Work Program Number	Federal Aid Number
Agency Project No	Detailed Project Description							
	Status	Remarks/Comments						

APP246A	MIA Upgrade Terminal PLBs to 400 Hz Pre Conditioned Air	Improve Terminal Building (Standards)	AC-05	**$24,600**	**$4,647**		429272-1	
P246A	This project provides Passenger Loading Bridge (PLB) mounted 400 Hz Pre-Conditioned Air (PCA) and 90 KVa Point of Use (POU) 400 Hz ground power (GP) conversion units to accommodate the new 747-B aircraft.							
	COMPLETED	All PLBs at MIA Satellite E have been installed.						

Activity /Phase	Funding Source	Proposed Funding (in $000s) 2021 - 2022	2022 - 2023	2023 - 2024	2024 - 2025	2025 - 2026
PLANNING	DPTO	0	0	0	0	0
PLANNING	LFF	0	0	0	0	0

APP250A	MIA Airport Operations and Communications Center (AOCC)	Security Enhancements (EDS) / New AOC	AC-05	**$20,500**	**$5,577**	2022	436692-1	
P250A	Consolidation and integration of all security, command and control functions for managing emergencies at the MIA Terminal Building. Construction of a new AOC equipped with backup power, A/C and electronic systems.							
	Contract Documents	Unfunded portion of the project will be covered with local funds.						

Activity /Phase	Funding Source	Proposed Funding (in $000s) 2021 - 2022	2022 - 2023	2023 - 2024	2024 - 2025	2025 - 2026

APP253A	MIA Central Base Apron and Utilities Modification and Expansion Phases 1 & 2	Rehabilitate Pavement / Expand Apron	AC-05	**$69,201**	**$9,044**	2021	431229-2	
P253A	MDAD Project # V037A-C. Phase IA: Culverting of 10A Canal; Phase IB Apron Pavement Modification and Expansion; Phase IC -Apron Pavement Modification and Expansion and Phase II Apron pavement. For funding purposes, the project is subdivided into 4 phases.							
	NTP issued 6/17/2019. Construction ongoing.	FAA participated in the design and construction in FY 2017, 2018, and 2020 FAA (CARES Act. FAA funds for construction expected in FY 2021 or 2022.						

Activity /Phase	Funding Source	Proposed Funding (in $000s) 2021 - 2022	2022 - 2023	2023 - 2024	2024 - 2025	2025 - 2026
CONSTRUCTION	DPTO	0	0	0	0	0
CONSTRUCTION	FDOT DDR	0	0	0	0	0
CONSTRUCTION	LFF	0	0	0	0	0

DRAFT

MIAMI-DADE TRANSPORTATION PLANNING ORGANIZATION

TRANSPORTATION IMPROVEMENT PROGRAM

AVIATION DEVELOPMENT

(All Projects are at Miami International Airport - MIA and General Aviation Airports)

TPO Project No	Facility/Project Name	Type of Work	LRTP Ref	Project Cost ($000s)	Prior Years Funding ($000s)	Construction Year	FDOT Work Program Number	Federal Aid Number
Agency Project No	Detailed Project Description							
	Status	Remarks/Comments						

APP256A	MIA Taxiway "R" Realignment, Westside Cargo Fuel Tender Facility Demolition - Construction	Extend Taxiway (Capacity)	AC-05	**$31,332**	**$8,000**	2021	429533-5	
P256A	Relocate Taxiway R to a 500 ft. runway-to-taxiway separation to accommodate large aircraft, demolish the Fuel Tender Facility, construct new flexible pavement on Taxiway R and connectors, drainage improvements, canal culvert, lighting, signage, markings. ,							
	Construction Phase 4 / Completion 75%.	FAA participates in the construction costs. Project is part of MIA Taxiways S, T & R Rehabiliation Project, as per MDAD Capital Improvement Program.						

Activity /Phase	Funding Source	Proposed Funding (in $000s) 2021 - 2022	2022 - 2023	2023 - 2024	2024 - 2025	2025 - 2026

APP264A	Miami International Airport (MIA) Terminal wide Re-Roofing, Drains & Scuppers	Rehabilitate Terminal Building	AC-05	**$20,360**	**$9,171**	2022	429531-1 & 429531-2	
P264A	Installation of a terminal roof and additional roof drains on the MIA Terminal roof to compensate for the roof drains and scuppers that have been blocked or removed by new construction and Terminal additions.							
	A/E Procurement	Funding reprogrammed from FM 429272-1. Portions of the work to be performed under the MIA Central Terminal Redevelopment (CTR) Program.						

Activity /Phase	Funding Source	Proposed Funding (in $000s) 2021 - 2022	2022 - 2023	2023 - 2024	2024 - 2025	2025 - 2026
CONSTRUCTION	DPTO	1,009	0	0	0	0
CONSTRUCTION	LF	1,009	0	0	0	0

APP267A	MIA Wayfinding and Signage Master Plan Implementation	Improve Airport Miscellaneous Improvements	AC-05	**$6,600**	**$3,315**		420435-1	
P267A	The project involves the implementation of the Wayfinding & Signage Master Plan related to the rebranding of the terminals as North, Central & South. Implementation of Central Boulevard Signage							
	COMPLETED	Unfunded portion of the project funded by local share						

Activity /Phase	Funding Source	Proposed Funding (in $000s) 2021 - 2022	2022 - 2023	2023 - 2024	2024 - 2025	2025 - 2026

DRAFT

MIAMI-DADE TRANSPORTATION PLANNING ORGANIZATION

TRANSPORTATION IMPROVEMENT PROGRAM

AVIATION DEVELOPMENT

(All Projects are at Miami International Airport - MIA and General Aviation Airports)

TPO Project No	Facility/Project Name	Type of Work	LRTP Ref	Project Cost ($000s)	Prior Years Funding ($000s)	Construction Year	FDOT Work Program Number	Federal Aid Number
Agency Project No	Detailed Project Description							
	Status	Remarks/Comments						

APPFL0009079	Kendall Tamiami Executive Airport Taxiway D Connector Rehabilitation - RIM 04	Extend Taxiway (Standards) and Rehabilitation	AC-05	**$3,474**	**$1,880**	2020	431130-5	
PFL0009079	Rehabilitate Taxiway D Connector, modify Taxiways A & D at entrance to Rwys 9L & 13 with adjacent holding bay/run-up area. Rehabilitate portions of Runway 13-31, Taxiways C, D & H and Taxiway Connectors 2, C1, C3,E3,E5,G & J and Taxilanes to NE& SE Aprons.							
	Phase 2 Under Construction	MDAD Project # W076A. In FY 2016 and FY 2017, FAA funded $3,126,000 for design and construction under this project.						

Activity /Phase	Funding Source	Proposed Funding (in $000s) 2021 - 2022	2022 - 2023	2023 - 2024	2024 - 2025	2025 - 2026
PLANNING	FDOT	0	0	0	0	0
PLANNING	LFF	0	0	0	0	0

APPFL0009083	X51 Widen Building 6 Parking Lot Roadway Access	Expand Building	AC-05	**$1,125**	**$900**	2021	438810-1 / PFL0009083	
PFL0009083	MDAD Project # AB017A consist of pavement upgrades and road widening of the roadside access to the Airport, to allow larger vehicles and fuel trucks to access the hanger, and pavement rehabilitation of Runway 10/28 and Taxiways A/B.							
	Planning							

Activity /Phase	Funding Source	Proposed Funding (in $000s) 2021 - 2022	2022 - 2023	2023 - 2024	2024 - 2025	2025 - 2026

APPFL0010439	Miami Int'l Airport South Terminal Expansion New Gates - Phase 1	Expansion to increase capacity and efficiency of operations	AC-05	**$263,997**	**$0**	2025	439492-1 & 448687-1	
PFL0010439	Project # X078A will extend the South Terminal's building and apron to provide 6 narrowbody aircraft parking positions, 2 Multiple Aircraft Ramps and holdrooms, concessions, support spaces and sterile circulation at 3rd level, 6 PLBs & bussing facilities.							
	Phase 1 / Planning	Project X078A is in the Aviation Dep't CIP. MDAD requested reprogramming of FY'25 funds from 446955-1 and will fund the remaining cost.						

Activity /Phase	Funding Source	Proposed Funding (in $000s) 2021 - 2022	2022 - 2023	2023 - 2024	2024 - 2025	2025 - 2026
CAPITAL	GMR	0	0	0	8,565	8,000
CAPITAL	LF	0	0	0	8,565	8,000

DRAFT

MIAMI-DADE TRANSPORTATION PLANNING ORGANIZATION

TRANSPORTATION IMPROVEMENT PROGRAM

AVIATION DEVELOPMENT

(All Projects are at Miami International Airport - MIA and General Aviation Airports)

TPO Project No	Facility/Project Name	Type of Work	LRTP Ref	Project Cost ($000s)	Prior Years Funding ($000s)	Construction Year	FDOT Work Program Number	Federal Aid Number
Agency Project No	Detailed Project Description							
	Status	Remarks/Comments						

APT021A	MIA Cc D A380 Modifications	Gates Modifications	AC-05	**$5,000**	**$2,500**		423290 3	
T021A	Modification to gate to provide a fully operational A380 gate for airlines services. Includes a new hight PLB serving the upper deck, single PLB serving the lower main deck, additional electrical pier and pre-conditioned air necessary for large aircraft.							
	Completed/ Closeout	Project has been re-designed to simplify the concept. Gate D2 installed as a standard PLB.						

Activity /Phase	Funding Source	Proposed Funding (in $000s) 2021 - 2022	2022 - 2023	2023 - 2024	2024 - 2025	2025 - 2026
PLANNING	FDOT	0	0	0	0	0
PLANNING	LFF	0	0	0	0	0

APT042A	MIA South Central Terminal BHS Bldg	Design, engineering and construction-related services to modify Terminal Building	AC-05	**$36,051**	**$13,649**	2021	439203-1	
T042A	Modify or construct terminal building infrastructure to recapitalize TSA Explosive Detection System located in the Checked Baggage Inspection System at Concourses E, F, G, H and J.							
	Building Construction Completed							

Activity /Phase	Funding Source	Proposed Funding (in $000s) 2021 - 2022	2022 - 2023	2023 - 2024	2024 - 2025	2025 - 2026
DESIGN/BUILD	DDR	0	0	0	0	0
DESIGN/BUILD	DPTO	0	0	0	0	0
DESIGN/BUILD	LF	0	0	0	0	0

APV005A	MIA South Terminal Apron & Utilities Modification/Expansion & GSE Facility Phase1	Capacity Expansion / MDAD Projects #V005A/V013A	AC-05	**$66,447**	**$6,330**	2022	436693-1	
V005A	Complete replacement and reconfiguration of aprons and taxilane. demolition of Bldgs. 3050 & 3078, construction of a new multilevel GSE Facility, drainage & site utilities, pavement marking, apron lighting, and work on Concourse F western limits.							
	Planning/ Project Book Completed	Project included in the Aviation Department's Capital Improvement Plan (CIP). MDAD will cover the unfunded project costs.						

Activity /Phase	Funding Source	Proposed Funding (in $000s) 2021 - 2022	2022 - 2023	2023 - 2024	2024 - 2025	2025 - 2026
CONSTRUCTION	GMR	5,500	0	0	0	0
CONSTRUCTION	LF	5,500	0	0	0	0

DRAFT

MIAMI-DADE TRANSPORTATION PLANNING ORGANIZATION

TRANSPORTATION IMPROVEMENT PROGRAM

AVIATION DEVELOPMENT

(All Projects are at Miami International Airport - MIA and General Aviation Airports)

TPO Project No	Facility/Project Name	Type of Work	LRTP Ref	Project Cost ($000s)	Prior Years Funding ($000s)	Construction Year	FDOT Work Program Number	Federal Aid Number
Agency Project No	Detailed Project Description							
	Status	Remarks/Comments						

APV006A	MIA Taxi Lot Replacement/Land Acquisition	Relocation and/or Land Acquisition	AC-05	**$10,598**	**$901**	2023	436694-1-94	
V006A	Relocation of the existing Transportation Network Companies (TNC) lot to a new temporary or permanent location. Scope of work was expanded to include building, demolition, pavement and stripping for vehicle parking (TNC).							
	Planning	MDAD is in negotiations for a suitable property for project location.						

Activity /Phase	Funding Source	Proposed Funding (in $000s) 2021 - 2022	2022 - 2023	2023 - 2024	2024 - 2025	2025 - 2026
PLANNING	FDOT DS	0	0	0	0	0
PLANNING	LFF	0	0	0	0	0

APV008A	Miami International Aiport Terminal E thru F Connector	Construct 2 Level Passenger Connector	AC-05	**$25,080**	**$8,540**		438618-1	
V008A	Construct a new sterile post-security connector corridor (2 levels) between Terminal E and F to replace the existing Level 3 connector to allow for an enhanced passenger circulation between the concourses.							
	Planning	The project is part of Aviation Department's MIA Central Terminal Redevelopment (Phase 1).						

Activity /Phase	Funding Source	Proposed Funding (in $000s) 2021 - 2022	2022 - 2023	2023 - 2024	2024 - 2025	2025 - 2026
PLANNING	DPTO	0	4,000	0	0	0
PLANNING	LFF	0	4,000	0	0	0

APV008C	MIA New Concourse "F"	Replace Terminal Building /Preserve Assets/ Increase Capacity)	AC-05	**$20,355**	**$0**	2024	PFL0013081	
V008C	Build a new 3-level Concourse F and demolish the existing aging Concourse F to provide 16 narrowbody and 8 jumbo aircraft gates for domestic & international flights, holdrooms meeting IATA standards and enhanced 2-level concessions and circulation areas. The Project will optimize aircraft gate capabilities, to balance terminal facilities to traffic levels consistent with fleet and air service forecasts. and to provide connectivity between Cc E, Cc F and the North Terminal at MIA							
	A/E Procurement	MDAD Projects V008B/C. MDAD will request reprogramming of FY2024 funds from 446955-1. MDAD will cover the unfunded project costs.						

Activity /Phase	Funding Source	Proposed Funding (in $000s) 2021 - 2022	2022 - 2023	2023 - 2024	2024 - 2025	2025 - 2026
CONSTRUCTION	DPTO	0	0	8,091	0	0
CONSTRUCTION	LF	0	0	8,091	0	0

DRAFT

MIAMI-DADE TRANSPORTATION PLANNING ORGANIZATION

TRANSPORTATION IMPROVEMENT PROGRAM

AVIATION DEVELOPMENT

(All Projects are at Miami International Airport - MIA and General Aviation Airports)

TPO Project No	Facility/Project Name	Type of Work	LRTP Ref	Project Cost ($000s)	Prior Years Funding ($000s)	Construction Year	FDOT Work Program Number	Federal Aid Number
Agency Project No	Detailed Project Description							
	Status	Remarks/Comments						

APV009A	Miami Executive Airport (TMB) Taxiway Rehabilitation	Rehabilitate/Extend Taxiway (Runway Incursion Mitigation)	AC-05	**$13,302**	**$6,460**	2021	435379-1 & 444905-1	
V009A	Hot Spot 1 mitigation eliminating direct access to Runway 13-31 from Taxiways H and E (to be partially demolished and relocated); demolish and relocate Taxiway E3 to the east; extend Taxiway H west from new Taxiway J to Runway 9R threshold. and E and relocate to the east. Project implements FAA's mandate to reduce runway incursions through the Runway Incursion Mitigation (RIM) Program, and improve airfield circulation.							

Under Construction / NTP issued 1/04/2021	Funding will cover portions of costs under the related Project W125A. FAA is participating in the construction costs.	Activity /Phase	Funding Source	Proposed Funding (in $000s) 2021 - 2022	2022 - 2023	2023 - 2024	2024 - 2025	2025 - 2026
		CONSTRUCTION	GMR	0	0	0	0	0
		CONSTRUCTION	LFF	0	0	0	0	0

APV038D	MIA Consolidated Office Complex	Demolish / Construct Building	AC-05	**$13,324**	**$2,500**	2021	443530-1	
V038D	Remodeling and interior renovations of Aviation Department's administrative buildings and the associated relocation of administrative functions and offices in various locations at MIA (includes Projects AA058A & AA058B). .							

Design of Demolition	Enabling project for the implementation of MIA Capital Improvement Program (CIP). MDAD will fund the remaining project cost.	Activity /Phase	Funding Source	Proposed Funding (in $000s) 2021 - 2022	2022 - 2023	2023 - 2024	2024 - 2025	2025 - 2026
		CONSTRUCTION	DDR	0	0	0	0	0
		CONSTRUCTION	DL	0	0	0	0	0
		CONSTRUCTION	LF	0	0	0	0	0

APV042A	Miami International Airport Employee Parking Garage	Build Structure / Parking Capacity	AC-05	**$118,777**	**$0**	2022	423290-6	
V042A	Build a new 7-level structure Parking Garage Park 6 in the MIA core terminal area to provide approximately 2,240 parking spaces for use by airport and airlines employees, and designed with the flexibility to accommodate passenger vehicles, as needed							

Planning	Portion of funding reprogrammed from FM 423290-4. MDAD will fund project costs in excess of FDOT funding.	Activity /Phase	Funding Source	Proposed Funding (in $000s) 2021 - 2022	2022 - 2023	2023 - 2024	2024 - 2025	2025 - 2026
		DESIGN/BUILD	DPTO	4,166	0	0	0	0
		DESIGN/BUILD	LF	4,166	0	0	0	0

DRAFT

MIAMI-DADE TRANSPORTATION PLANNING ORGANIZATION

TRANSPORTATION IMPROVEMENT PROGRAM

AVIATION DEVELOPMENT

(All Projects are at Miami International Airport - MIA and General Aviation Airports)

TPO Project No	Facility/Project Name	Type of Work	LRTP Ref	Project Cost ($000s)	Prior Years Funding ($000s)	Construction Year	FDOT Work Program Number	Federal Aid Number
Agency Project No	Detailed Project Description							
	Status	Remarks/Comments						

APV095A	MIA Bldg. 719 Cargo Clearance Center Facility (CCCF) Demolition and Replacement	Replace Building	AC-05	**$31,131**	**$444**		446955-1	
V095A	Construction of a new Cargo Clearance Center Facility (CCCF), new parking garage and parking improvements on the Aviation Department-owned 2.8-acre site, to replace (demolish) the CCF in Bldg. 719 to provide offices and parking to CBP and USDA.							

Project Deferred	Activity /Phase	Funding Source	Proposed Funding (in $000s) 2021 - 2022	2022 - 2023	2023 - 2024	2024 - 2025	2025 - 2026
	CONSTRUCTION	DDR	0	0	0	0	0
	CONSTRUCTION	LF	0	0	0	0	0

APW019A	Miami International Airport Fuel Storage Facility Expansion (4th Tank)	Construct Fuel Storage Facility	AC-05	**$30,042**	**$9,097**		439835-1	
W019A	Design and construct a Fuel Facility Administration and Maintenance Building in Dike Area 6, and one or two jet fuel storage tanks with inbound jet fuel filtration station and oil/water separator.							

Project deferred due to COVID-19	MIA fueling facility is operated by MDAD for use by all airlines.	Activity /Phase	Funding Source	Proposed Funding (in $000s) 2021 - 2022	2022 - 2023	2023 - 2024	2024 - 2025	2025 - 2026
		PRELIMINARY ENGINEERING	DPTO	0	0	0	0	0
		PRELIMINARY ENGINEERING	LF	0	0	0	0	0

APW125A	TMB Taxiway "H" Eastward Extension		AC-05	**$17,206**	**$2,000**	2024	444180-1	
W125A	Expansion of the South Apron (Spots #14 to #17) at Miami Executive Airport (TMB), and establishment of a new Taxilane "H" appr. 3,050 LF and 245,566 SF/27,286 SY), new pavement markings and taxilane edge lights.							

A/E Procurement	MDAD will apply for FAA funds for construction. MDAD will cover the unfunded project costs.	Activity /Phase	Funding Source	Proposed Funding (in $000s) 2021 - 2022	2022 - 2023	2023 - 2024	2024 - 2025	2025 - 2026

DRAFT

MIAMI-DADE TRANSPORTATION PLANNING ORGANIZATION

TRANSPORTATION IMPROVEMENT PROGRAM

AVIATION DEVELOPMENT

(All Projects are at Miami International Airport - MIA and General Aviation Airports)

TPO Project No	Facility/Project Name	Type of Work	LRTP Ref	Project Cost ($000s)	Prior Years Funding ($000s)	Construction Year	FDOT Work Program Number	Federal Aid Number
Agency Project No	Detailed Project Description							
	Status	Remarks/Comments						

APX005A	OPF Blast Fence	Airport Miscellaneous Improvements	AC-05	**$742**	**$210**	2021	438806-1	
X005A	Design and install an aircraft blast fence capable of Group IV aircraft run-up. Grade, install concrete base and taxiway connector to blast pad from Taxiway "H", including drainage and grading, edge lighting and electrical, signage and pavement markings. Per OPF development plans, the airfield where multiple MRO's operate, is in need of a place for run-ups without closing taxiways or runways.							
	100% Contract Documents completed	Implemented concurrently with Project X010A. MDAD will fund project cost in excess of FDOT funding.						

Activity /Phase	Funding Source	Proposed Funding (in $000s) 2021 - 2022	2022 - 2023	2023 - 2024	2024 - 2025	2025 - 2026
CONSTRUCTION	DDR	0	0	0	0	0
CONSTRUCTION	LF	0	0	0	0	0

APX006A	OPF New Parallel Taxiway	Construct Taxiway (Capacity)	AC-05	**$875**	**$0**		438809-1	
X006A	Design and grade, pave new parallel taxiway with high speed turnoffs with Group IV capacity. Install LED taxiway edge lights, turn-off signs, paint taxiway lead off, centerline, edge lines, runway holding position markings, signs and centerline markings. This project will enable aircraft egress to approach ends of Runway 12/30 without having to cross the Runway at Opa-locka Executive Airport.							
	Project Cancelled due to FDOT FY2021 Defunding	$700,000 in FDOT FY 2021 Funding removed from FDOT Work program.						

Activity /Phase	Funding Source	Proposed Funding (in $000s) 2021 - 2022	2022 - 2023	2023 - 2024	2024 - 2025	2025 - 2026
CONSTRUCTION	DPTO	0	0	0	0	0
CONSTRUCTION	LF	0	0	0	0	0

APX007A	Miami-Opa locka Executive Airport Upgrade Runway 9L/27R Pavement Rehabilitation	Pavement Rehabilitation	AC-05	**$33,349**	**$950**	2023	438808-1	
X007A	Projects X007A/X009A: Pavement rehabilitation of Runway 9L/27R, sections of Taxiways N, J, G, F, C, H and E, removal of rigid pavement, mill and overlay, pavement markings and striping and installation of new Precision Approach Path Indicator (PAPI).							
	Planning	MDAD will be applying for federal funding.						

Activity /Phase	Funding Source	Proposed Funding (in $000s) 2021 - 2022	2022 - 2023	2023 - 2024	2024 - 2025	2025 - 2026
PRELIMINARY ENGINEERING	DPTO	0	0	731	0	0
PRELIMINARY ENGINEERING	LF	0	0	183	0	0

DRAFT

MIAMI-DADE TRANSPORTATION PLANNING ORGANIZATION

TRANSPORTATION IMPROVEMENT PROGRAM

AVIATION DEVELOPMENT

(All Projects are at Miami International Airport - MIA and General Aviation Airports)

TPO Project No	Facility/Project Name	Type of Work	LRTP Ref	Project Cost ($000s)	Prior Years Funding ($000s)	Construction Year	FDOT Work Program Number	Federal Aid Number
Agency Project No	Detailed Project Description							
	Status	Remarks/Comments						

APX010A	OPF Engine Run Up Pad	Airport Miscellaneous Improvements / Safety	AC-05	**$7,425**	**$4,400**	2021	438614-1 & 438614-2	
X010A	Construction of an asphalt pad for aircraft engine run-up. Installation of blast fence; construction of a connector to the Run Up Pad; drainage & regarding work; adjustment/addition of taxiway edge lighting, pavement markings, and signage. Project enhances airport safety and allows to meet FAA aircraft design requirements.							
	100% Contract Documents							

Activity /Phase	Funding Source	Proposed Funding (in $000s) 2021 - 2022	2022 - 2023	2023 - 2024	2024 - 2025	2025 - 2026

APX035A	MIA Bldg 702 New Cargo Apron & Airside Improvements (Conversion&Hardstand) Ph1	Construct Apron & Airside Improvements	AC-05	**$35,700**	**$1,000**	2023	442441-1	
X035A	Convert belly cargo Bldg 702 into a new cargo freight facility. Demolish test cell facility Bldgs. 703 & 703A to construct a 62,000 SY concrete apron for six Group IV aircraft parking positions. Make other building / road improvements. The hardstand is served through a new flexible pavement ADG IV taxilane from extended Taxiway "R". This allows north expansion of Bldg 702 by approx 33,000 sq ft for warehousing or office space.							
	A/E Selection for Design to start after demolition of Bldg 703/A	Part of MDAD's Capital Improvement Plan (CIP).						

Activity /Phase	Funding Source	Proposed Funding (in $000s) 2021 - 2022	2022 - 2023	2023 - 2024	2024 - 2025	2025 - 2026
CONSTRUCTION	DDR	0	4,735	0	0	0
CONSTRUCTION	DPTO	0	3,107	0	0	0
CONSTRUCTION	LF	0	7,842	0	0	0

APX061A	MIA Perimeter Road Widening, Realignment & Bridge Replacement	Road Access / Replace Bridge	AC-05	**$29,380**	**$800**	2022	429271-1	
X061A	Replace the existing NW 15th Street bridge with a new bridge 2 lanes in each direction, crossing over SFWMD C-4 Canal and connecting MIA South East AOA Gate, Fuel Farm, Perimeter Rd, Employee Parking Lot, and NW 14th Str. through access via NW 45th Ave.							
	Planning/ Schedule Revised/ Deferred	FY 2018 & FY 2019 funding was recaptured. New FDOT grant for $10,500,000 programmed for FY 2026.						

Activity /Phase	Funding Source	Proposed Funding (in $000s) 2021 - 2022	2022 - 2023	2023 - 2024	2024 - 2025	2025 - 2026
PLANNING	DPTO	481	0	0	0	0
CONSTRUCTION	GMR	0	0	0	0	10,500
CONSTRUCTION	LF	481	0	0	0	10,536

DRAFT

MIAMI-DADE TRANSPORTATION PLANNING ORGANIZATION

TRANSPORTATION IMPROVEMENT PROGRAM

AVIATION DEVELOPMENT

(All Projects are at Miami International Airport - MIA and General Aviation Airports)

TPO Project No	Facility/Project Name	Type of Work	LRTP Ref	Project Cost ($000s)	Prior Years Funding ($000s)	Construction Year	FDOT Work Program Number	Federal Aid Number
Agency Project No	Detailed Project Description							
	Status	Remarks/Comments						

APX079A	MIA Concourse "G" Demolition	Demolition of Terminal Building & Apron Expansion	AC-05	**$17,264**	**$0**			
X079A	Demolition of Concourse "G" and rehabilitation and expansion of the apron, as part of the Aviation Department's Capital Improvement Program (CIP).							
	Planning	Project is part of the Central Terminal Redevelopement Program						

Activity /Phase	Funding Source	Proposed Funding (in $000s) 2021 - 2022	2022 - 2023	2023 - 2024	2024 - 2025	2025 - 2026
PLANNING	DDR	0	0	0	5,563	0
PLANNING	LF	0	0	0	11,700	0

APY003A	MIA Surface Management System	Install Airport Surface Management System / Efficiency	AC-05	**$3,535**	**$1,768**	2020	444080 - 1	
Y003A	Implement an airport surface traffic management system for non-verbal communication of taxi instructions and clearances between FAA, Miami Airport Traffic Control Tower, MDAD Ramp Tower, and arriving aircraft, eliminating radio miscommunication and delays.							
	Implementation / Contract Milestone #4	NTP issued 9/16/2019. Contract Milestones #1, #2 and #3 completed.						

Activity /Phase	Funding Source	Proposed Funding (in $000s) 2021 - 2022	2022 - 2023	2023 - 2024	2024 - 2025	2025 - 2026

APY005A	Miami Executive Airport (TMB) Runway 9R/27L Pave Shoulder	Widen Runway Shoulders	AC-05	**$2,000**	**$0**	2023	431130 - 6	
Y005A	Add paved shoulders to the primary IFR Runway 9R-27L, following completed shoulder extensions westernmost 1000 ft. Additional shoulders along the remaining 5000 ft. will minimize FOD, enhance technician safety and minimize runway closures. Project will increase the runway capacity to serve the majority of the based aircraft operations.							
	Planning	Project will increase the runway capacity to serve the majority of the based aircraft operations.						

Activity /Phase	Funding Source	Proposed Funding (in $000s) 2021 - 2022	2022 - 2023	2023 - 2024	2024 - 2025	2025 - 2026
CONSTRUCTION	DPTO	0	1,600	0	0	0
CONSTRUCTION	LF	0	400	0	0	0

DRAFT

MIAMI-DADE TRANSPORTATION PLANNING ORGANIZATION

TRANSPORTATION IMPROVEMENT PROGRAM

AVIATION DEVELOPMENT

(All Projects are at Miami International Airport - MIA and General Aviation Airports)

TPO Project No	Facility/Project Name	Type of Work	LRTP Ref	Project Cost ($000s)	Prior Years Funding ($000s)	Construction Year	FDOT Work Program Number	Federal Aid Number
Agency Project No	Detailed Project Description							
	Status	Remarks/Comments						

APY007A	Miami-Opa Locka Executive Airport (OPF) Widen Taxiway "P" to Provide ADG IV	Widen Taxiway (Standards)	AC-05	**$263**	**$0**	2023	442409-1	
Y007A	Design taxiway orientation of "P" from H to C for parallel Group IV design aircraft. Decommission and remove all signs and lighting; grade and pave to new orientation. Project is required to accommodate aircrafts of Design Group IV.							
	Planning	Project will allow to accommodate Aircraft Design Group IV.						

Activity /Phase	Funding Source	Proposed Funding (in $000s) 2021 - 2022	2022 - 2023	2023 - 2024	2024 - 2025	2025 - 2026
CONSTRUCTION	DPTO	0	210	0	0	0
CONSTRUCTION	LF	0	53	0	0	0

APY008A	Miami Homestead General Aviation Airport (X51) Re-Establish & Overhaul Segmented Circle	Improve Utilities	AC-05	**$500**	**$0**	2023	431127-3	
Y008A	Per FAA requirement, the airport segmented circle needs to be replaced / improved to provide critical visual indication to pilots overflying the airport regarding the runway traffic pattern flow. Project allows airport to meet the FAA requirements for non-towered airports, and increases safety and efficiency of airport traffic.							
	Planning	Project allows airport to meet the FAA requirements for non-towered airports, and increases safety and efficiency of airport traffic.						

Activity /Phase	Funding Source	Proposed Funding (in $000s) 2021 - 2022	2022 - 2023	2023 - 2024	2024 - 2025	2025 - 2026
CONSTRUCTION	DPTO	0	400	0	0	0
CONSTRUCTION	LF	0	100	0	0	0

APY009A	Dade-Collier Training and Transition Airport (TNT) Power Ditsribution & Airfield Light Feeder	Improve Utilities	AC-05	**$256**	**$0**	2023	438612-1	
Y009A	Installation of power distribution equipment to feed TNT's airfield to maintain continuous airport operations, prevent periodic interruptions in power supply to airfield, communication links, and other facilities. This project enhances airport capacity. This project will enhance capacity at the Airport by providing required energy infrastructure system on the existing Airport property and facilities.							
	Planning Phase							

Activity /Phase	Funding Source	Proposed Funding (in $000s) 2021 - 2022	2022 - 2023	2023 - 2024	2024 - 2025	2025 - 2026
CONSTRUCTION	DDR	0	38	0	0	0
CONSTRUCTION	DPTO	0	167	0	0	0
CONSTRUCTION	LF	0	51	0	0	0

DRAFT

MIAMI-DADE TRANSPORTATION PLANNING ORGANIZATION

TRANSPORTATION IMPROVEMENT PROGRAM

AVIATION DEVELOPMENT

(All Projects are at Miami International Airport - MIA and General Aviation Airports)

TPO Project No	Facility/Project Name	Type of Work	LRTP Ref	Project Cost ($000s)	Prior Years Funding ($000s)	Construction Year	FDOT Work Program Number	Federal Aid Number
Agency Project No	Detailed Project Description							
	Status	Remarks/Comments						

APY134A	Opa-Locka Executive Airport (OPF) Taxiways Y & D Rehabilitation	Taxiway Rehabilitation	AC-05	**$312**	**$250**	2020	445413-1	
Y134A	Rehabilitation of the Runway 27L east end and the associated Taxiways D & Y7. Work included survey, milling, proof roll and prime exposed base, resurfacing and replacement of markings & striping. The Pavement Condition Index (PCI) for certain Taxiways' Y & D segments ranges from 21 to 49 which indicated "poor condition" that requires rehabilitation.							
	Project Completed	Work completed under Reserve Maintenance Contract RM-6-18/20						

Activity /Phase	Funding Source	Proposed Funding (in $000s) 2021 - 2022	2022 - 2023	2023 - 2024	2024 - 2025	2025 - 2026

APY155A	X-51 Security Upgrades	Safety and Security Improvements	AC-05	**$170**	**$136**	2021	445290-1	
Y155A	Deployment of Security Access Control Underground Conduit for security cameras at Homestead General Aviation Airport. Implemented concurrently with Phase 2 of the X-51 Security Project Y145A / FM 427756-1. The Security Access Control Underground Conduit will enhance the airport security.							
	A/E Procurement	Electrical & Engineering						

Activity /Phase	Funding Source	Proposed Funding (in $000s) 2021 - 2022	2022 - 2023	2023 - 2024	2024 - 2025	2025 - 2026
CONSTRUCTION	LF	0	0	0	0	0
CONSTRUCTION	SS	0	0	0	0	0

Yearly Total	$22,312	$27,237	$28,762	$35,552	$37,036
5 Year TIP Total					*150,899*

DRAFT

Transportation Improvement Program (TIP)

Part Two: 5-Year Project Listing

Multimodal Seaport Development

MIAMI INTERNATIONAL AIRPORT

FLORIDA'S TURNPIKE

PORTMIAMI

MDX MIAMI-DADE EXPRESSWAY AUTHORITY

FDOT

Private Sector

RTA SOUTH FLORIDA REGIONAL TRANSPORTATION AUTHORITY

MIAMI-DADE COUNTY

TPO Miami-Dade Transportation Planning Organization

DRAFT

Multimodal Seaport Development

The Dante B. Fascell Port of Miami-Dade (PortMiami)

DRAFT

Transportation Improvement Program Strategy

In 2018-19, prior to the COVID-19 pandemic, PortMiami (Port), known as the Cruise Capital of the World, processed more than 6.8 million passengers annually with 22 cruise lines berthing 55 ships.

As a cargo gateway center, the Port handles more than one million twenty-foot equivalent units (TEU's) annually. The total value of the economic impact created by cargo containers moving via PortMiami is estimated at $35 billion dollars to the State of Florida.

The Port's Transportation Improvement Program (TIP) is comprised of a total of approximately $1.9 billion in funded projects over the next five years; and reflects the Port's aggressive strategy for optimizing land use and enhancing throughput capacity to meet the demands of the cargo and cruise industries.

As part of the Capital Development Program, the Port is dedicated to meet and exceed industry demands by supporting the following Capital Improvement Projects:

- Construction of Terminals
- Roadway project for new Cruise Terminals
- Modernization of Cargo Terminals
- Additional Gantry Cranes
- Bulkhead Improvements
- Fumigation and Cold Chain Processing Center

The Port continues to assertively seek grant funding from local, state and federal sources. The TIP reflects participation from the Florida Department of Transportation (FDOT) with $32.7 million in support of cranes, cargo improvements and other infrastructure projects. This agency and the Port's partners continue to be part of the established goals to support the program and accommodate growth.

PortMiami Accomplishments

Infrastructure Improvements – South Florida Container Terminal – eRTG Phase 1
Improved the infrastructure within South Florida Container Terminal's cargo yard to transition from diesel power cargo handlers to electrically powered rubber-tired gantries.

Infrastructure Improvements – Water and Sewer Upgrades – Force Main and Pump Station
PortMiami replaced the sanitary sewer force main that crosses from the mainland to the island, under Biscayne Bay, and the main pump station to prevent groundwater contamination, including impacts from nutrient pollution and to preserve the public health.

Infrastructure Improvements – North Cruise Boulevard Extension Phase II
The Port completed the extension of North Cruise Boulevard Phase II project for added operations.

PortMiami Current Projects

New Cruise Terminal AAAA
PortMiami is designing and constructing a new cruise terminal to support expanding operations.

New Cruise Terminal Berth 10
PortMiami is planning and designing a new berth, Berth 10, for future operations and expansion.

Cruise Terminal F – Phase 2
PortMIami has commenced with improvements to expand Cruise Terminal F to process passengers and provisioning goods safely and securely for larger cruise vessels with capacity of approximately 6,000 passengers.

New Cruise Terminal K
PortMiami is planning and designing a new cruise terminal to support expanding operations.

DRAFT

New Cruise Terminal V
In 2019, the Port began construction of a terminal to serve mid-sized cruise ships, with an expected cruise ship capacity of approximately 2,700 passengers each.

New Cruise Terminals AA and AAA
PortMiami has partnered with MSC Cruise Line with the design and construction two new cruise berths and a shared "state of the art" multi-vessel Cruise Terminal and Parking Garage Complex.

Federal Inspection Facility
PortMiami is designed a new facility for Customs Border Protection .

Gantry Cranes
As PortMiami receives more deeper draft vessels, the Port will add four new post-panamax gantry cranes which will bring the total number of cranes to 17.

Infrastructure Improvements – Cargo Gate Modifications
PortMiami is installing a new gateway system that will improve access and circulation and reduce the average truck gate processing. Employment of innovative intelligent transportation systems, such as placing Radio-frequency identification (RFID) readers at critical ingress/egress points, will provide advanced notification of truck and cargo arrivals. Utilization of real-time gate data and advanced notification systems for planned cargo moves will increase throughput, lower shipping costs by making the process more seamless, and reducing unnecessary cargo movements.

Infrastructure Improvements – Channel Modifications
PortMiami is undergoing safety and navigation improvements program with the U.S. Army Corps of Engineers.

Infrastructure Improvements -Container Yard
The Port is implementing container yard upgrades in the Seaboard terminal area for drainage and other yard improvements.

Infrastructure Improvements - Cruise Campus
PortMiami is contributing infrastructure improvements including but not limited to road work and utility relocations to accommodate future buildings constructed by Private Partners.

Infrastructure Improvements - North Bulkhead Rehabilitation
PortMiami will replace the north bulkhead along Berths 1-6, including utility drainage, sea level rise, and other resiliency upgrades.

DRAFT

Infrastructure Improvements - Passenger Boarding Bridges
PortMiami is purchasing passenger boarding bridges for various terminals.

Infrastructure Improvements - Portwide
Provide infrastructure improvements in various areas of the Port including drainage, wayfinding, port beautification projects, etc.

Infrastructure Improvements - South Bulkhead Rehabilitation
PortMiami is continuing to repair and upgrade bulkheads, expected to add at least 30 years of life to the Port, to address upkeep and resiliency.

Infrastructure Improvements - South Florida Container Terminal (SFCT) Improvements
PortMiami is improving the drainage in the SFCT's cargo yard.

Infrastructure Improvements - Water and Sewer Upgrades
PortMiami is upgrading its water and sewer system for new services.

Inspection & Fumigation Facility
The new facility is a state-of-the-art colder storage and fumigation facility that will provide a more efficient inspection and fumigation process for the Port's perishable goods.

Brightline Train Station
PortMiami is utilizing the existing rail and building a train station for passengers and employees at the Seaport.

DRAFT

2020

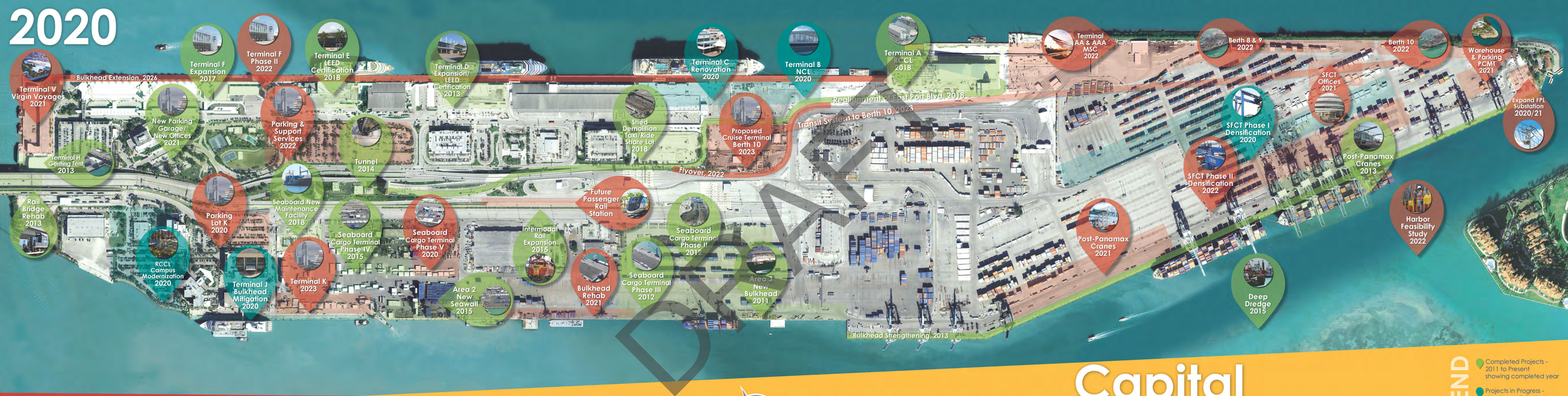

DRAFT

PORTMIAMI

Capital Improvements

LEGEND

- Completed Projects - 2011 to Present showing completed year
- Projects in Progress - showing anticipated completion year
- Future Projects - showing anticipated completion year

MIAMI-DADE TRANSPORTATION PLANNING ORGANIZATION
TRANSPORTATION IMPROVEMENT PROGRAM
MIAMI-DADE SEAPORT DEPARTMENT
(All Projects are located at the Seaport, unless otherwise noted)

DRAFT

TPO Project No	Facility/Project Name	Type of Work	LRTP Ref	Project Cost ($000s)	Prior Years Funding ($000s)	Construction Year	FDOT Work Program Number	PORTMIAMI
Agency Project No	Detailed Project Description							
	Status	Remarks/Comments						

SP2000000028	Infrastructure Improvements - Channel Modifications	Infrastructure Improvements - Channel Modifications	AC-05	**$131,503**				
2000000028	PortMiami is undergoing safety and navigation improvements program with the U.S. Army Corps of Engineers.							
	Planning	USACE partial funding						

Activity /Phase	Funding Source	Proposed Funding (in $000s) 2021 - 2022	2022 - 2023	2023 - 2024	2024 - 2025	2025 - 2026
PLANNING	PORT	0	32,875	32,876	32,876	32,876

SP2000000131	Gantry Cranes	Gantry Cranes	AC-05	**$52,400**			4311261 & 4311261	
2000000131	Purchasing five (50) post panamax gantry cranes for increased traffic							
	Procurement	FDOT-Participation In FY17/18 $6 M and FY18/19 $10 M						

Activity /Phase	Funding Source	Proposed Funding (in $000s) 2021 - 2022	2022 - 2023	2023 - 2024	2024 - 2025	2025 - 2026
OTHER	PORT	13,000	1,200	0	0	0

SP2000000570	Cruise Terminals AA & AAA New	Cruise Terminals	AC-05	**$45,200**		2022		
2000000570	Design and construct new cruise terminal to support expanded operations with MSC Cruise Lines.							
	Design	Project under preliminary design						

Activity /Phase	Funding Source	Proposed Funding (in $000s) 2021 - 2022	2022 - 2023	2023 - 2024	2024 - 2025	2025 - 2026
PRELIMINARY DESIGN	PORT	11,600	15,200	0	0	0

MIAMI-DADE TRANSPORTATION PLANNING ORGANIZATION
TRANSPORTATION IMPROVEMENT PROGRAM
MIAMI-DADE SEAPORT DEPARTMENT
(All Projects are located at the Seaport, unless otherwise noted)

DRAFT

TPO Project No	Facility/Project Name	Type of Work	LRTP Ref	Project Cost ($000s)	Prior Years Funding ($000s)	Construction Year	FDOT Work Program Number	PORTMIAMI
Agency Project No	Detailed Project Description							
	Status	Remarks/Comments						

SP2000000571	Cruise Terminal B	New Cruise Terminal	AC-05	$235,300		2020		
2000000571	New Cruise Terminal							
	Construction	Agreement executed with NCL for this facility						

Activity /Phase	Funding Source	Proposed Funding (in $000s) 2021 - 2022	2022 - 2023	2023 - 2024	2024 - 2025	2025 - 2026
CONSTRUCTION	FF	0	0	0	0	0

SP2000000572	Inland Port	Inland Port Development for Cargo	AC-05	$20,000		2021	44061719401	
2000000572	This is an off Port development container storage and transfer staging areas study.							
	Planning study only	FDOT Participation in FY17/18 $200K						

Activity /Phase	Funding Source	Proposed Funding (in $000s) 2021 - 2022	2022 - 2023	2023 - 2024	2024 - 2025	2025 - 2026

SP2000000724	Cruise Terminal A and AA - Roadways	Cruise Terminal A and AA - Roadways	AC-05	$58,000		2021		
2000000724	Construct a new road to handle increased Port traffic for new terminals A and AA							
	Procurement							

Activity /Phase	Funding Source	Proposed Funding (in $000s) 2021 - 2022	2022 - 2023	2023 - 2024	2024 - 2025	2025 - 2026
OTHER	PORT	29,000	9,000	0	0	0

MIAMI-DADE TRANSPORTATION PLANNING ORGANIZATION
TRANSPORTATION IMPROVEMENT PROGRAM
MIAMI-DADE SEAPORT DEPARTMENT
(All Projects are located at the Seaport, unless otherwise noted)

DRAFT

TPO Project No	Facility/Project Name	Type of Work	LRTP Ref	Project Cost ($000s)	Prior Years Funding ($000s)	Construction Year	FDOT Work Program Number	PORTMIAMI
Agency Project No	Detailed Project Description							
	Status	Remarks/Comments						

SP2000000923	Cruise Terminal C	Cruise terminal improvements	AC-05	$115,430		2020		
2000000923	Renovations to combine cruise Terminals B and C to CT C for new vessels for various cruise lines. Conversion includes building, passenger boarding bridges and waterside improvements.							
	Underway	FDOT parcipation in FY18/19 3.8 million						

Activity /Phase	Funding Source	Proposed Funding (in $000s) 2021 - 2022	2022 - 2023	2023 - 2024	2024 - 2025	2025 - 2026
CONSTRUCTION	FF	0	0	0	0	0

SP2000000978	Cruise Terminal V - New	New Cruise Terminal-V	AC-05	$175,500		2022		
2000000978	Design and construct a new cruise terminal to suupport expanding operations with Virgin Voyages							
	Construction							

Activity /Phase	Funding Source	Proposed Funding (in $000s) 2021 - 2022	2022 - 2023	2023 - 2024	2024 - 2025	2025 - 2026

SP2000000979	Cruise Terminal F - Phase 2	Cruise Terminal F- Phase 2	AC-05	$176,100		2022		
2000000979	Expand Terminal F to accommodate added Carnival cruise ships							

Activity /Phase	Funding Source	Proposed Funding (in $000s) 2021 - 2022	2022 - 2023	2023 - 2024	2024 - 2025	2025 - 2026
CONSTRUCTION	PORT	77,800	0	0	0	0

MIAMI-DADE TRANSPORTATION PLANNING ORGANIZATION
TRANSPORTATION IMPROVEMENT PROGRAM
MIAMI-DADE SEAPORT DEPARTMENT
(All Projects are located at the Seaport, unless otherwise noted)

DRAFT

TPO Project No	Facility/Project Name	Type of Work	LRTP Ref	Project Cost ($000s)	Prior Years Funding ($000s)	Construction Year	FDOT Work Program Number	PORTMIAMI
Agency Project No	Detailed Project Description							
	Status	Remarks/Comments						

SP2000000980	Cruise Terminal K - New	New Cruise Terminal K	AC-05	$180,000		2022		
2000000980	Design and construct a new cruise terminal to support expanding operations							
	Planning/Design							

Activity /Phase	Funding Source	Proposed Funding (in $000s) 2021 - 2022	2022 - 2023	2023 - 2024	2024 - 2025	2025 - 2026
PLANNING	PORT	90,000	0	0	0	0

SP2000001290	Infrastructure Improvements - Cruise Campus		AC-05	$11,500				
2000001290	Contribution for infrastructure improvements including but not limited to road work and relocations for future buildings constructed by Royal Caribbean Cruise Line, Norwegian Cruise Line and Carnival Cruise Line							

Activity /Phase	Funding Source	Proposed Funding (in $000s) 2021 - 2022	2022 - 2023	2023 - 2024	2024 - 2025	2025 - 2026
PRELIMINARY DESIGN	PORT	2,600	0	0	0	0

SP2000001291	Cruise Terminal AAAA - New		AC-05	$180,000				
2000001291	Design and construction of new cruise terminal AAAA							

Activity /Phase	Funding Source	Proposed Funding (in $000s) 2021 - 2022	2022 - 2023	2023 - 2024	2024 - 2025	2025 - 2026
PLANNING	PORT	90,000	0	0	0	0

MIAMI-DADE TRANSPORTATION PLANNING ORGANIZATION
TRANSPORTATION IMPROVEMENT PROGRAM
MIAMI-DADE SEAPORT DEPARTMENT
(All Projects are located at the Seaport, unless otherwise noted)

DRAFT

TPO Project No	Facility/Project Name	Type of Work	LRTP Ref	Project Cost ($000s)	Prior Years Funding ($000s)	Construction Year	FDOT Work Program Number	PORTMIAMI
Agency Project No	Detailed Project Description							
	Status	Remarks/Comments						

SP2000001320	Brightline Train Station		AC-05	$5,200				
2000001320	Build a train station for passengers and employees at the Seaport							

Activity /Phase	Funding Source	Proposed Funding (in $000s) 2021 - 2022	2022 - 2023	2023 - 2024	2024 - 2025	2025 - 2026

SP2000001342	Infrastructure Improvements -North Cruise Blvd. Extension		AC-05	$40,700				
2000001342	Extend cruise boulevard for added operations							

Activity /Phase	Funding Source	Proposed Funding (in $000s) 2021 - 2022	2022 - 2023	2023 - 2024	2024 - 2025	2025 - 2026
PRELIMINARY DESIGN	PORT	0	0	0	0	0

SP2000001343	Cruise Terminal Berth 10 - New		AC-05	$62,500				
2000001343	Prepare Berth 10 for a new future terminal							

Activity /Phase	Funding Source	Proposed Funding (in $000s) 2021 - 2022	2022 - 2023	2023 - 2024	2024 - 2025	2025 - 2026
PLANNING	PORT	29,700	3,000	0	0	0

MIAMI-DADE TRANSPORTATION PLANNING ORGANIZATION
TRANSPORTATION IMPROVEMENT PROGRAM
MIAMI-DADE SEAPORT DEPARTMENT
(All Projects are located at the Seaport, unless otherwise noted)

DRAFT

TPO Project No	Facility/Project Name	Type of Work	LRTP Ref	Project Cost ($000s)	Prior Years Funding ($000s)	Construction Year	FDOT Work Program Number	PORTMIAMI
Agency Project No	Detailed Project Description							
	Status	Remarks/Comments						

SP2000001344	Infrastructure Improvements -Passenger Boarding Bridges		AC-05	$44,100				
2000001344	Purchase passenger boarding bridges for various terminals							

Activity /Phase	Funding Source	Proposed Funding (in $000s) 2021 - 2022	2022 - 2023	2023 - 2024	2024 - 2025	2025 - 2026
PRELIMINARY DESIGN	PORT	5,500	5,500	0	0	0

SP2000001418	Inspection and Fumigation Facility		AC-05	$70,000				
2000001418	Develop a state-of-the-art inspection and fumigation facility in conjunction with Miami-Dade Aviation Department							

Activity /Phase	Funding Source	Proposed Funding (in $000s) 2021 - 2022	2022 - 2023	2023 - 2024	2024 - 2025	2025 - 2026
PLANNING	PORT	35,000	0	0	0	0

SP6410330	Various Facility Moves	Facility Moves	AC-05	$3,200				
6410330	The movement of customer warehouses or other facilities as determined.							

Activity /Phase	Funding Source	Proposed Funding (in $000s) 2021 - 2022	2022 - 2023	2023 - 2024	2024 - 2025	2025 - 2026
Planning						

MIAMI-DADE TRANSPORTATION PLANNING ORGANIZATION
TRANSPORTATION IMPROVEMENT PROGRAM
MIAMI-DADE SEAPORT DEPARTMENT
(All Projects are located at the Seaport, unless otherwise noted)

DRAFT

TPO Project No	Facility/Project Name	Type of Work	LRTP Ref	Project Cost ($000s)	Prior Years Funding ($000s)	Construction Year	FDOT Work Program Number	PORTMIAMI
Agency Project No	Detailed Project Description							
	Status	Remarks/Comments						

SP641540	Federal Inspection Facility	Federal Inspection Facility	AC-05	$23,900		2021		
641540	Build new facility for Immigration and Customs Enforcement Operations							
	Under Design							

Activity /Phase	Funding Source	Proposed Funding (in $000s) 2021 - 2022	2022 - 2023	2023 - 2024	2024 - 2025	2025 - 2026
PLANNING	PORT	11,000	0	0	0	0

SP642930	Port Miami Multi-modal Terminal	Cruise Terminal J Improvements	AC-05	$4,100		2020		
642930	Upgrade and remodel CT J to attract luxury cruises.							
	Under Construction	FDOT Participation with prior year funding						

Activity /Phase	Funding Source	Proposed Funding (in $000s) 2021 - 2022	2022 - 2023	2023 - 2024	2024 - 2025	2025 - 2026
CONSTRUCTION	FF	0	0	0	0	0

SP644010	Infrastructure Improvements - Cargo Gate Modifications	Infrastructure Improvements - Cargo Gate Modifications	AC-05	$21,600		2022	4406161	
644010	Purchase and install security systems for new gateway as required							
	Design	FDOT participation in FY17/18 $2 M						

Activity /Phase	Funding Source	Proposed Funding (in $000s) 2021 - 2022	2022 - 2023	2023 - 2024	2024 - 2025	2025 - 2026
CONSTRUCTION	PORT	1,600	0	0	0	0

MIAMI-DADE TRANSPORTATION PLANNING ORGANIZATION
TRANSPORTATION IMPROVEMENT PROGRAM
MIAMI-DADE SEAPORT DEPARTMENT
(All Projects are located at the Seaport, unless otherwise noted)

DRAFT

TPO Project No	Facility/Project Name	Type of Work	LRTP Ref	Project Cost ($000s)	Prior Years Funding ($000s)	Construction Year	FDOT Work Program Number	PORTMIAMI
Agency Project No	Detailed Project Description							
	Status	Remarks/Comments						

SP644300	Infrastructure Improvements -North Bulkhead Rehabilitation	Infrastructure Improvements -North Bulkhead Rehabilitation	AC-05	**$132,531**		2022		
644300	Provide repairs and improvements to the north bulkhead and berthing facilities							
	Planning/Design							

Activity /Phase	Funding Source	Proposed Funding (in $000s) 2021 - 2022	2022 - 2023	2023 - 2024	2024 - 2025	2025 - 2026
PRELIMINARY DESIGN	PORT	35,077	35,077	35,077	0	0

SP644520	Container Yard Improvements Seaboard	Container Yard Improvements	AC-05	**$57,400**	**$32,000**	2022		
644520	The Port is implementing container yard upgrades in the Seaboard terminal area for drainage and other yard improvements.							
		Tenant financing in prior years & current						

Activity /Phase	Funding Source	Proposed Funding (in $000s) 2021 - 2022	2022 - 2023	2023 - 2024	2024 - 2025	2025 - 2026
CONSTRUCTION	FF	9,000	4,500	1,900	0	0

SP645430	Infrastructure Improvements - Portwide	Infrastructure Improvements - Portwide	AC-05	**$171,570**		2022	4380291,4406171,4333631,444898	
645430	Provide infrastructure improvements in various areas of the Port							
	Planning							

Activity /Phase	Funding Source	Proposed Funding (in $000s) 2021 - 2022	2022 - 2023	2023 - 2024	2024 - 2025	2025 - 2026
PLANNING	PORT	29,950	7,000	5,500	5,500	5,500

MIAMI-DADE TRANSPORTATION PLANNING ORGANIZATION
TRANSPORTATION IMPROVEMENT PROGRAM
MIAMI-DADE SEAPORT DEPARTMENT
(All Projects are located at the Seaport, unless otherwise noted)

DRAFT

TPO Project No	Facility/Project Name	Type of Work	LRTP Ref	Project Cost ($000s)	Prior Years Funding ($000s)	Construction Year	FDOT Work Program Number	PORTMIAMI
Agency Project No	Detailed Project Description							
	Status	Remarks/Comments						

SP646300	Infrastructure Improvements -South Bulkhead - Rehabilitation	Infrastructure Improvements -South Bulkhead - Rehabilitation	AC-05	$25,800		2021		
646300	Provide repairs and improvements to the Port's south bulkhead							
	Design							

Activity /Phase	Funding Source	Proposed Funding (in $000s) 2021 - 2022	2022 - 2023	2023 - 2024	2024 - 2025	2025 - 2026
PRELIMINARY DESIGN	PORT	1,500	0	0	0	5,500

SP647150	Infrastructure Improvements - South Florida Container Terminal	Infrastructure Improvements - South Florida Container Terminal	AC-05	$106,000		2022	4406161	
647150	Improve the drainage in the South Florida Container Terminal and additional cargo yard projects (eRTG Phase 1)							
	Construction	FDOT participation in FY17/18 $11.4 M.						

Activity /Phase	Funding Source	Proposed Funding (in $000s) 2021 - 2022	2022 - 2023	2023 - 2024	2024 - 2025	2025 - 2026
CONSTRUCTION	PORT	21,900	20,100	0	0	0

SP647720	Infrastructure Improvements -Water and Sewer Upgrades	Infrastructure Improvements - Water and Sewer Upgrades	AC-05	$13,100		2021		
647720	Upgrade the Port's Miami-Dade Water and Sewer System for new services							

Activity /Phase	Funding Source	Proposed Funding (in $000s) 2021 - 2022	2022 - 2023	2023 - 2024	2024 - 2025	2025 - 2026
OTHER	PORT	1,700	5,500	0	0	0

MIAMI-DADE TRANSPORTATION PLANNING ORGANIZATION
TRANSPORTATION IMPROVEMENT PROGRAM
MIAMI-DADE SEAPORT DEPARTMENT
(All Projects are located at the Seaport, unless otherwise noted)

TPO Project No	Facility/Project Name	Type of Work	LRTP Ref	Project Cost ($000s)	Prior Years Funding ($000s)	Construction Year	FDOT Work Program Number	PORTMIAMI
Agency Project No	Detailed Project Description							
	Status	Remarks/Comments						

Yearly Total	495,927	138,952	75,353	38,376	43,876
5 Year TIP Total					*$792,484*

DRAFT

Transportation Improvement Program (TIP)

Part Two: 5-Year Project Listing

Public Transportation Improvements

MIAMI INTERNATIONAL AIRPORT

FLORIDA'S TURNPIKE

PORTMIAMI

MDX MIAMI-DADE EXPRESSWAY AUTHORITY

FDOT

Private Sector

RTA SOUTH FLORIDA REGIONAL TRANSPORTATION AUTHORITY

MIAMI-DADE COUNTY

TPO Miami-Dade Transportation Planning Organization

DRAFT

Public Transportation Improvements

Miami-Dade County Department of Transportation and Public Works (DTPW)

DRAFT

Specific Aspects of the Program

The FY 2021 Transportation Improvement Program includes funding over the next five years for the following projects:

Ongoing Projects

Urban Corridor Development
State Transit Corridor Program operation assistance funds will be used for the continuation of several successful South Miami-Dade Transitway routes, the Flagler MAX route, the Kendall Cruiser and various 95 Express routes.

Summary Highlights of SMART Plan Corridors

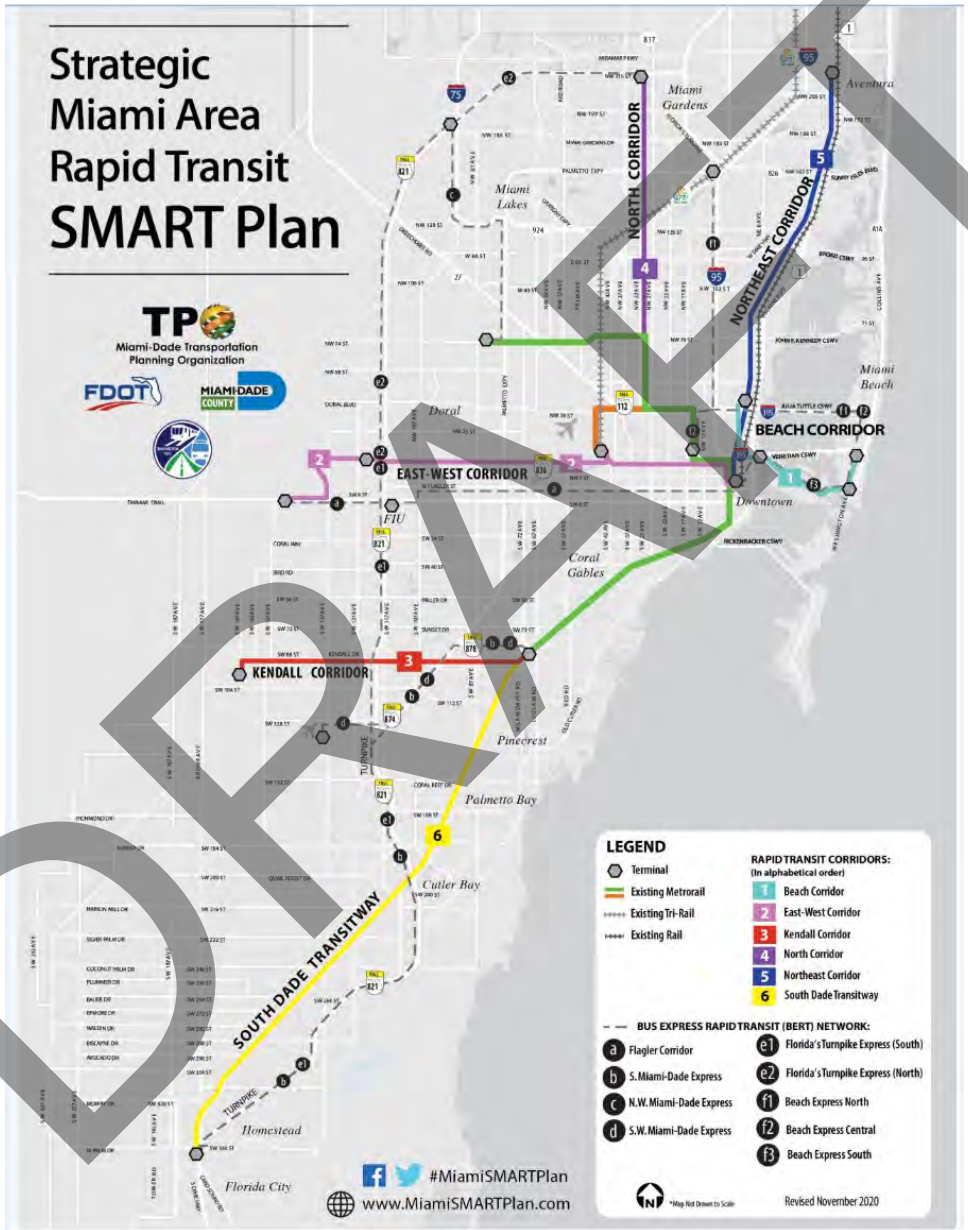

DRAFT

The Strategic Miami Area Rapid Transit (SMART) Plan will expand the existing fixed guideway system, comprised of a 25-mile Metrorail and downtown Metromover, with six rapid transit corridors that add over 70 miles of rapid transit network and link major local and regional activity centers. The SMART Plan is funded through a 40-year proforma which is pivotal for allowing projects to move forward in parallel.

The SMART Plan represents a bold infrastructure program of projects that significantly improve transportation mobility, promote economic growth and job creation, and increase region's international competitiveness.

Beach Corridor

The Beach corridor is being studied as part of the Strategic Miami Area Rapid Transit, or SMART Plan, which identifies the development of six rapid transit corridors that directly support the mobility of our future population and employment growth. The Beach Corridor project will serve the cities of Miami and Miami Beach along a 9.7-mile corridor, crossing Biscayne Bay to link Downtown Miami to Miami Beach. The Beach Corridor area is an epicenter for population and economic growth and a major employment center and tourist destination in the region. As a result, the roadways between Miami and Miami Beach are typically heavily congested. This high bus transit ridership corridor has been identified as a candidate for consideration for premium transit over the past two decades as part of a strategy to address east-west directional travel demands.

In May 2017, DTPW initiated a Project Development & Environment (PD&E) Study to evaluate proposed transportation solutions between Downtown Miami and the City of Miami Beach via I-395 and I-195. In January 2020, the TPO selected elevated automated rail transit for the trunk line, automated people mover for the Midtown/Design District and Bus/Trolley in dedicated lanes on Miami Beach as the locally preferred alternative (LPA), as recommended by the PD&E. In October 2020, Board of County Commissioners approved the contract award for the Interim Agreement (IA) for the Beach Corridor Trunk Line. The IA became effective on Oct 31, 2020. 12-18 months of pre-development activities and negotiation of the final project development are anticipated.

DRAFT

East-West Corridor

The East-West Corridor project will run approximately 14 miles from the Miami Intermodal Center (MIC) at the Miami International Airport (MIA), west along the SR-836/Dolphin Expressway, to the Tamiami Terminal Station at SW 8 Street and SW 147 Avenue. It provides multimodal solutions for severe traffic congestion along SR-836, the only east-west expressway in central Miami-Dade County. This project will also serve major activity centers including Miami International Airport, the Miami Intermodal Center (MIC), and Downtown Miami while transporting riders to and from major employment areas (Sweetwater, Doral, Health District, Central Business District, Brickell, etc.).

In April 2017, DTPW initiated a Project Development & Environment (PD&E) Study to evaluate proposed transportation solutions along the SR-836/Dolphin Expressway. The East-West corridor is being studied as part of the Strategic Miami Area Rapid Transit, or SMART Plan, which identifies the development of six rapid transit corridor that directly support the mobility of our future population and employment growth. On October 22, 2020, the Miami-Dade Transportation Planning Organization (TPO) Governing Board selected the Locally Preferred Alternative (LPA) as Bus Rapid Transit (BRT). The LPA includes BRT routes operating within dedicated transit-only lanes, along SW 8th Street from the Tamiami Terminal to SW 137th Avenue and along SW 137th Avenue to the SR 836 Extension, and on the SR 836 Extension shoulders. Further east, the BRT routes would use dedicated lanes in the center of SR 836, and along NW 7th Street to NW 62nd Avenue, on route to the MIC and Downtown Miami. The East-West BRT routes would be in addition to and complement the 836 Express Services which already began operating in the Corridor in early 2020.

DRAFT

East-West Corridor Transit-Oriented Development (TOD) Project

The East-West Corridor is one of six premium transit corridors included in the Strategic Miami Area Rapid Transit (SMART) Plan as endorsed by the Miami-Dade Transportation Planning Organization (TPO) Governing Board. DTPW will conduct a comprehensive planning effort that will inform transit planning in the East-West Corridor, a 14-mile corridor linking the Miami Intermodal Center with the City of Doral, the City of Sweetwater, Florida International University and the western communities of Miami-Dade County. In June 2016, DTPW submitted a grant application, which was awarded by the Federal Transit Administration (FTA) under the TOD Planning Pilot Program. This study is scheduled for completion in Spring 2021.

Kendall Corridor

The Kendall Corridor project is 10 miles from the Dadeland North Metrorail Station west along SR 94/Kendall Drive/SW 88th Street to approximately SW 162nd Avenue. This project provides multimodal solutions for severe traffic congestion along Kendall Drive, one of the most congested east-west arterial roadways in Miami-Dade County. The project facilitates the highest demand movement of passengers to and from West Kendall to Downtown Miami.

In 2016, the Florida Department of Transportation (FDOT), District Six, initiated a Project Development & Environment (PD&E) Study to evaluate proposed transportation solutions for Kendall Drive. The Kendall corridor is being studied as part of the Strategic Miami Area Rapid Transit, or SMART Plan, which identifies the development of six rapid transit corridors that directly support the mobility of our future population and employment growth. A project kick-off meeting was held in late 2016. In November 2019, Curbside BRT was identified as the recommended alternative for the Kendall corridor and was presented at the Public Workshops in December 2019. In February 2020, the TPO requested FDOT to further analyze the implementation of reversible lanes along the Kendall Corridor. The additional analysis on reversible lanes was completed in November 2020.

Results of the reversible lanes analysis demonstrate that reversible lanes are not feasible on the Kendall Corridor.
Lack of local support for a Curbside BRT alternative that contemplates reduction of vehicular traffic lanes has been demonstrated on similar east-west corridors. Therefore, the Department will analyze implementation of a corridor-based bus rapid transit solution that would not require reduction of vehicular traffic lanes along the Kendall Corridor. Corridor-based bus rapid transit will include defined stations, active transit signal priority, queue jump lanes, optimized bus service plan, and distinct branding of stations and vehicles without reducing the number of existing vehicular traffic lanes on Kendall Drive.

DRAFT

The Department anticipates going to the TPO Governing Board for an endorsement of the recommended corridor-based bus rapid transit solution in Spring 2021. Upon endorsement by the TPO Governing Board, FDOT will continue into the Tier 3 PD&E analysis to further refine the recommended alternative.

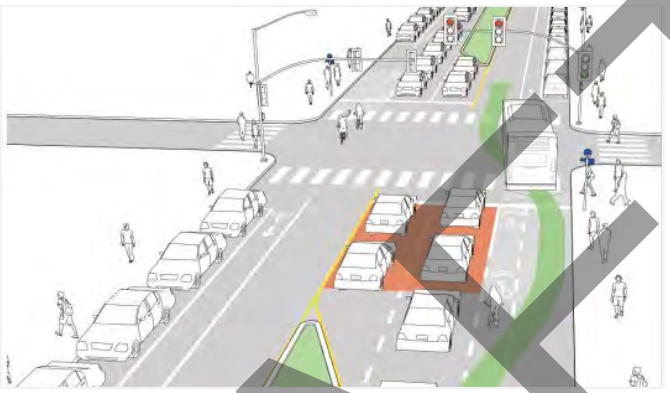

North (NW 27th Avenue Premium Transit) Corridor

A PD&E study is being conducted to evaluate the implementation of a premium transit service Bus Rapid Transit (BRT), Heavy Rail Transit (Metrorail), and appropriate variation of Heavy Rail Transit Rail At-Grade) along NW 27 Avenue from NW 215 Street (Countyline Road) to approximately NW 38 Street and from the Miami Intermodal Center (at Miami International Airport) to NW 27th Avenue via SR 112 (Miami Airport Expressway). The study focuses on implementation of a premium transit service and infrastructure along SR 9/SR 817/NW 27 Avenue. The study will also include public on-street transit stations/stops as well as public and/or private facilities located adjacent to or off-corridor where potential park-and-ride and/or transit terminals (including the Miami Dade College North Campus) will be considered.

Three viable alternatives have been developed and presented to the public. Each of these represents the three modes running within the existing roadway. BRT would operate in the curb lanes. Heavy rail whether at-grade or elevated would run over the centerline of the roadway. The study is developing the detailed engineering criteria and evaluating the environmental impacts that would result from implementation. Cost estimating, ridership forecasting, and traffic impacts are all being evaluated. On December 6, 2018, the Miami-Dade Transportation Planning Organization (TPO) Governing Board adopted as the Locally Preferred Alternative (LPA) an elevated fixed guideway transit system. Following this action, Miami-Dade County requested that FDOT evaluate three alternative technologies: 1.) Monorail; 2.) Automated Peoplemover; and 3.) Maglev.

In October 2019, the Miami-Dade County Transportation Planning Organization (TPO) selected elevated heavy rail transit as the Locally Preferred Alternative (LPA) for the North Corridor. On 4/23/20, the Governing Board accepted a report by Miami-Dade County's Department of Transportation and Public Works (DTPW) on alternative transit technologies for NW 27th Avenue and has a request for proposals to

DRAFT

identify whether transit technologies, other than heavy rail are viable for the corridor. The process is anticipated to take approximately 12 months. FDOT has placed its North Corridor PD&E study on hold after consulting with the Federal Transit Administration (FTA). FDOT is ready to resume and complete the PD&E study after the Miami-Dade Department of Transportation and Public Works study is completed and the final transit technology, track alignment, elevated structure type, and maintenance/storage facility needs are determined.

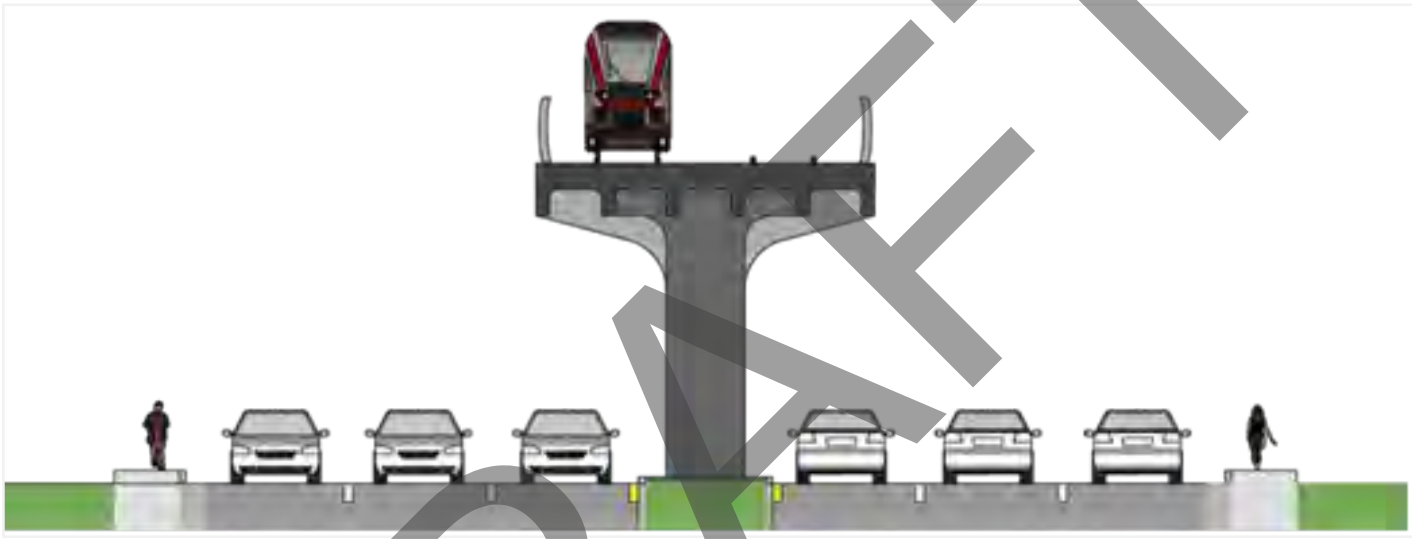

Elevated HRT (Metrorail) Typical Section

Flagler Street Premium Transit Corridor

A PD&E study is being conducted to evaluate the implementation of rapid transit along SR 968/Flagler Street. This study focuses on multimodal street improvements to accommodate rapid transit service along Flagler from SW/NW 107 Avenue to the Government Center with branches along SW 8 Street and NW 12 Street. Viable alternatives analyzed as part of this study include: Bus Rapid Transit (BRT) along curbside lanes, BRT along curb lanes with a center reversible auto lane. In April 2019, the Curbside Business Access and Transit (BAT) Lanes alternative was identified as the recommended alternative for the Flagler corridor. FDOT has conducted a series of meetings with elected officials, stakeholders and communities along the corridor and presented the recommended alternative to the TPO Governing Board on July 18, 2019. A workshop with TPO Board members was held January 30, 2020 where FDOT was asked to further analyze the implementation of reversible auto lanes along the Flagler corridor. FDOT conducted a study on the implementation of reversible lanes along segments of the corridor as a traffic mitigation measure. The additional analysis on reversible lanes was completed in January 2021. The Department

DRAFT

anticipates going to the TPO Governing Board for an endorsement of the recommended Curbside BAT lanes alternative in Winter 2021. Upon endorsement by the TPO Governing Board, FDOT will continue into the Tier 3 PD&E analysis to further refine the recommended alternative.

Northeast Corridor

The Northeast Corridor project is roughly defined as U.S. Route 1 from the Downtown Miami area to the Aventura Mall near the Miami-Dade/Broward County line and is one of the busiest transit corridors in the region. It extends approximately 14 miles through the historic core of the County developed along the Florida East Coast (FEC) railroad and links Aventura, North Miami, North Miami Beach, and Miami Shores with the County's Central Business District located in Downtown Miami. Regional passenger rail service to the West Aventura Station is considered the first phase of the Northeast Corridor. In 2019, the County approved using PTP funds to design and construct the West Aventura Station. Brightline has committed to providing regional passenger rail service to the West Aventura Station by 2022. Currently DTPW is leading the discussions with Brightline regarding agreements required in order to provide the proposed commuter rail service for the NE Corridor. The commuter rail service plan is 30-minute peak headway and 60-minute off-peak headway for both directions during weekdays and 60-minute headway during weekends. Framework for negotiations with Brightline has been established. DTPW is also working on clearing NEPA and pursuing federal and state funding for the capital investment required for this corridor.

DRAFT

South Corridor

The South Corridor Project will run approximately 20 miles from the Dadeland South Metrorail Station along the existing Transitway (formerly known as Busway) to the SW 344th Street Park-and-Ride/Transit Terminal Facility. It will connect Florida City, City of Homestead, Town of Cutler Bay, Village of Palmetto Bay, and Village of Pinecrest, which represent the fastest population growth in Miami-Dade County. This project facilitates the highest demand movement of passengers to and from southern Miami-Dade to Downtown Miami.

DTPW initiated a PD&E Study to evaluate premium transit solutions in this corridor in April 2017. The TPO Governing Board selected the LPA on August 30, 2018 as Bus Rapid Transit (BRT). The project team has started coordination with the Federal Transit Administration (FTA) on submitting a Small Starts Grant application for the South Corridor BRT project. The estimated total project capital cost is $300 million. Miami Dade County and FDOT have both committed $100 million each to fund design and construction, while the project team successfully secured $100 million from the FTA Small Starts Grant program. BRT is scheduled to begin operation by Winter (Jan) 2023.
Once completed, BRT will provide rail-like travel time, iconic stations, level boarding through all doors, and pre-paid fares for speedy access. BRT will also provide enhanced safety features and other upgrades along dedicated lanes with multi-layered service lines on the Transitway.

DRAFT

*Not all elements, shown for purpose of clarity. Rendering from Indicative Concept Plans.

*Not all elements, shown for purpose of clarity. Rendering from Indicative Concept Plans

Bus Express Rapid Transit (BERT) Network

Overall Status Update for SMART Plan BERT Network Implementation

Subsequent to the adoption of the SMART Plan, FDOT and DTPW staff started the planning activities for the implementation of BERT network. DTPW staff has begun assessing the infrastructure needs such as new transit terminals, improvement to or expansion of existing terminals, and new direct roadway/ramp connections, etc. Coordination is also required between DTPW and other transportation agencies such as FDOT, Florida's Turnpike Enterprise (FTE) and Miami-Dade Expressway Authority (MDX) to ensure transit access to roadways are supported.

A BERT Network study is underway and includes a planning and environmental study to determine origins and destinations along the BERT routes, develop a service plan for the routes, analyze potential traffic mitigation strategies to enhance transit operations, develop conceptual plans for new and/or enhanced park-and-ride facilities, and prepare necessary environmental approvals for anticipated FTA funding. The study is anticipated to be completed by early-2021. A map of the BERT Network is shown in Figure 1.

Among the BERT routes, some are further advanced than others. Service implementation for Route a is being studied through Service for Route c began in November 2019. Service for Route b is anticipated in 2021; while service for the Beach BERT Routes d, e1, f1, f2, and f3 are

DRAFT

anticipated for 2023. Service for Route e2 is anticipated in 2027, pending the provision of the park and ride terminal at the Miami Executive Airport. DTPW is in coordination with the Florida Turnpike Enterprise for permission to use the shoulders along the Turnpike under congested traffic conditions. The Turnpike is still currently constructing managed lanes, with an estimated completion date in early 2025.

In order to advance the implementation of Route F1, DTPW is in coordination with the FDOT and the Federal Highway Administration (FHWA) to begin an interim service which is anticipated for Fall 2021. The interim service will use the outside shoulder of the Julia Tuttle Causeway/I-195 to bypass congestion. Ultimately, Routes f1, f2 and other DTPW routes will be able to use the inside shoulder to bypass congestion.

Table 1 presents the planning work required to complete these infrastructure improvement projects. Figure 1 shows the complete BERT network with supportive transit terminals.

Table 1: Planning Study Required for Implementation of the BERT Network

SMART PLAN ROUTE #	PROJECT NAME	LOCATION	PROJECT DESCRIPTION	PROJECT LENGTH (MILES)	COMMISSION DISTRICT
a	Flagler Corridor	Tamiami Station/SW 147th Avenue to Downtown Miami; Dolphin Station to Downtown Miami; Panther Station to Downtown Miami	In 2016, FDOT initiated a Project Development and Environment (PD&E) study to examine implementation of Bus Rapid Transit (BRT) service and infrastructure improvements along SR 968/Flagler Street from SR 821/HEFT to SR 5/US-1/Biscayne Blvd. The primary study objective is to evaluate the implementation of a cost- effective, high-ridership BRT system within the SR 968/Flagler Street Corridor that is to be part of an overall interconnected premium transit network. The FDOT project team is currently identifying and refining recommended alternatives. The study is scheduled for completion by 2018. DTPW is coordinating the bus purchase component of this project.	20	5, 6, 10, 11, 12
b	S Miami-Dade Express	SW 344 St. Transitway Station/Dadeland North Metrorail Station; SW 288 St./HEFT to Dadeland North Metrorail Station	Route will provide express bus service from the SW 344th Street Park-and-Ride along the Turnpike to the Dadeland North Metrorail Station, as well as from the SW 288th St/HEFT to the Dadeland North Metrorail Station. Headways will be 10 minutes during peak hours and 30 minutes between 9:30am -3:00pm.	25.3	7, 9
c	NW Miami-Dade Express	American Dream Mall Station/ I-75/Miami Gardens Dr Station / Palmetto Metrorail	Route will provide express bus service from the American Dream Mall Station to the I-75/Miami Gardens Dr Station to the Palmetto Metrorail Station.	9.5	12

DRAFT

SMART PLAN ROUTE #	PROJECT NAME	LOCATION	PROJECT DESCRIPTION	PROJECT LENGTH (MILES)	COMMISSION DISTRICT
		Station	Headways will be 20 minutes during peak hours.		
d	SW Miami-Dade Express	Miami Executive Airport/ Dadeland North Metrorail Station	Route will provide express bus service from the Miami Executive Airport to the Dadeland North Metrorail Station. Headways will be 20 minutes during peak hours.	9	7, 11
e1	Florida's Turnpike Express (South)	344 St. Transitway Station/ Panther Station/Dolphin Station	Route will provide express bus service from the SW 344th Street Park-and-Ride/Transit Terminal Facility along the Turnpike to Panther and Dolphin Stations. Headways will be 15 minutes during peak hours and 30 minutes during off-peak hours.	30.5	9, 11
e2	Florida's Turnpike Express (North)	FIU Panther Station/Dolphin Station/Miami Gardens Station/American Dream Mall Station	Route will provide express bus service from the FIU Panther Station to the Dolphin Station, I-75/Miami Gardens Dr Station and the American Dream Mall Station, all along the Turnpike. Headways will be 20 minutes during peak hours.	23	12, 13
f1	Beach Express North	Golden Glades Multimodal Transportation Facility/ Earlington Heights Metrorail Station/Mt Sinai Transit Terminal/Miami Beach Convention Center	Route will provide express bus service from Golden Glades Multimodal Transportation Facility to the Earlington Heights Metrorail Station, the future Mt Sinai Transit Terminal, and the Miami Beach Convention Center. Headways will be 10 minutes during peak hours and 20 minutes during off-peak hours. Weekend service will provide headways of 20 minutes. Service span will be from 5:00am to 12:00am.	20	2, 5
f2	Beach Express Central	Civic Center Metrorail Station/Miami Beach Convention Center	Route will provide express bus service from Civic Center Metrorail Station to the Miami Beach Convention Center Headways will be 15 minutes during peak hours and 30 minutes during off-peak hours. Service span will be from 5:30am to 12:00am.	8	3, 5

DRAFT

SMART PLAN ROUTE #	PROJECT NAME	LOCATION	PROJECT DESCRIPTION	PROJECT LENGTH (MILES)	COMMISSION DISTRICT
f3	Beach Express South	Miami Central Station/Miami Beach Convention Center	Route will provide express bus service from Miami Central Station to the Miami Beach Convention Center. Service will run all day seven days a week. Weekday service will provide15 minute headways, while weekend service will have 20 min headways. Service Span will be from 5:00am to 12:00am.	6.7	3, 5

DRAFT

Figure 1: BERT Network

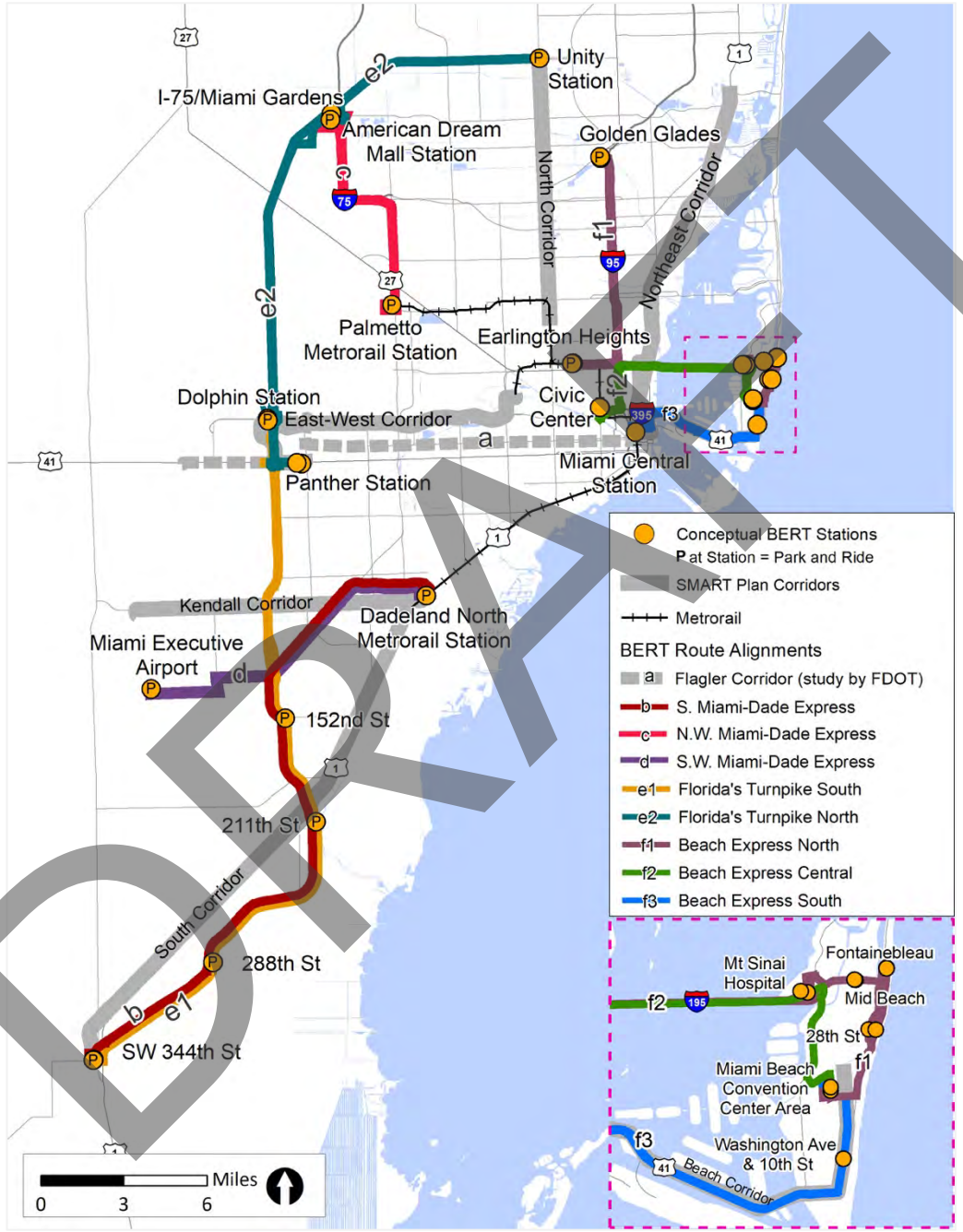

DRAFT

Flagler Corridor

A PD&E study is being conducted to evaluate the implementation of rapid transit along SR 968/Flagler Street. This study focuses on multimodal street improvements to accommodate rapid transit service along Flagler from SW/NW 107 Avenue to the Government Center with branches along SW 8 Street and NW 12 Street. Viable alternatives analyzed as part of this study include: Bus Rapid Transit (BRT) along curbside lanes, BRT along curb lanes with a center reversible auto lane. In April 2019, the Curbside Business Access and Transit (BAT) Lanes alternative was identified as the recommended alternative for the Flagler corridor. FDOT has conducted a series of meetings with elected officials, stakeholders and communities along the corridor and presented the recommended alternative to the TPO Governing Board on July 18, 2019. A workshop with TPO Board members was held on January 30, 2020 where FDOT was asked to further analyze the implementation of reversible auto lanes along the Flagler corridor.

FDOT conducted a study on the implementation of reversible lanes along segments of the corridor as a traffic mitigation measure. The additional analysis on reversible lanes was completed in January 2021 and results of the analysis demonstrated that reversible lanes are not feasible the Flagler Corridor. On January 28, 2021, the TPO Governing Board adopted Resolution No. 07-2021 supporting FDOT's Alternative - 1 Curbside Bus Rapid Transit Lanes with the exception that the PD&E study shall not consider the reduction of vehicular traffic lanes for any portion of Flagler Street west of West 24th Avenue and concurs that FDOT may, with the exception noted, may proceed with the PD&E Study Tier 3 Refinement Analysis. FDOT will proceed as instructed by TPO Resolution No. 07-2021 and anticipates brining the refined Tier 3 Alternative back to the TPO Governing Board for selection of the locally preferred alternative in late 2021.

DRAFT

Other DTPW Projects – Express Service and Multi-Use Trails

SR 836 Express Bus Service

This project would provide premium express transit service along SR 836 from west Miami-Dade County Tamiami Station (SW 8th Street and SW 147th Avenue) to the Miami Intermodal Center (MIC) and Downtown Miami via SW 137th Avenue/SR 836 Extension as well as via the Homestead Extension of the Florida Turnpike (HEFT). This project will feature three routes:

The first route (Line A) will provide premium express transit service from the proposed Tamiami Station (park-and-ride/transit terminal facility located at SW 8th Street and SW 147th Avenue) to Downtown Miami via SW 8th Street, SW 137th Avenue and SR 836. Service headways will be 10 minutes during the AM/PM peak-hour. The planned long-term improvements for this route are anticipated to be completed by 2021, the service will use 16 new 60-foot alternative fuel buses.

The second route (Line B) will provide premium express transit service from the proposed Panther Station at Florida International University's Modesto A. Maidique Campus (MMC) to the MIC via SW 8th Street, SR 821/HEFT and SR 836. This route will operate all day with 20-minute headways. The planned long-term improvements for this route are anticipated to be completed by 2023, the service will use 5 new 60-foot alternative fuel buses.

The third route (Line C) will provide premium express transit service from the proposed Dolphin Station (NW 12th Street and HEFT) to Downtown Miami via SR 836. Service headways will be 10 minutes during the AM/PM peak-hour. The Dolphin Station was completed in 2019. Inside shoulder for the use of bus operations were completed early 2020, using 9

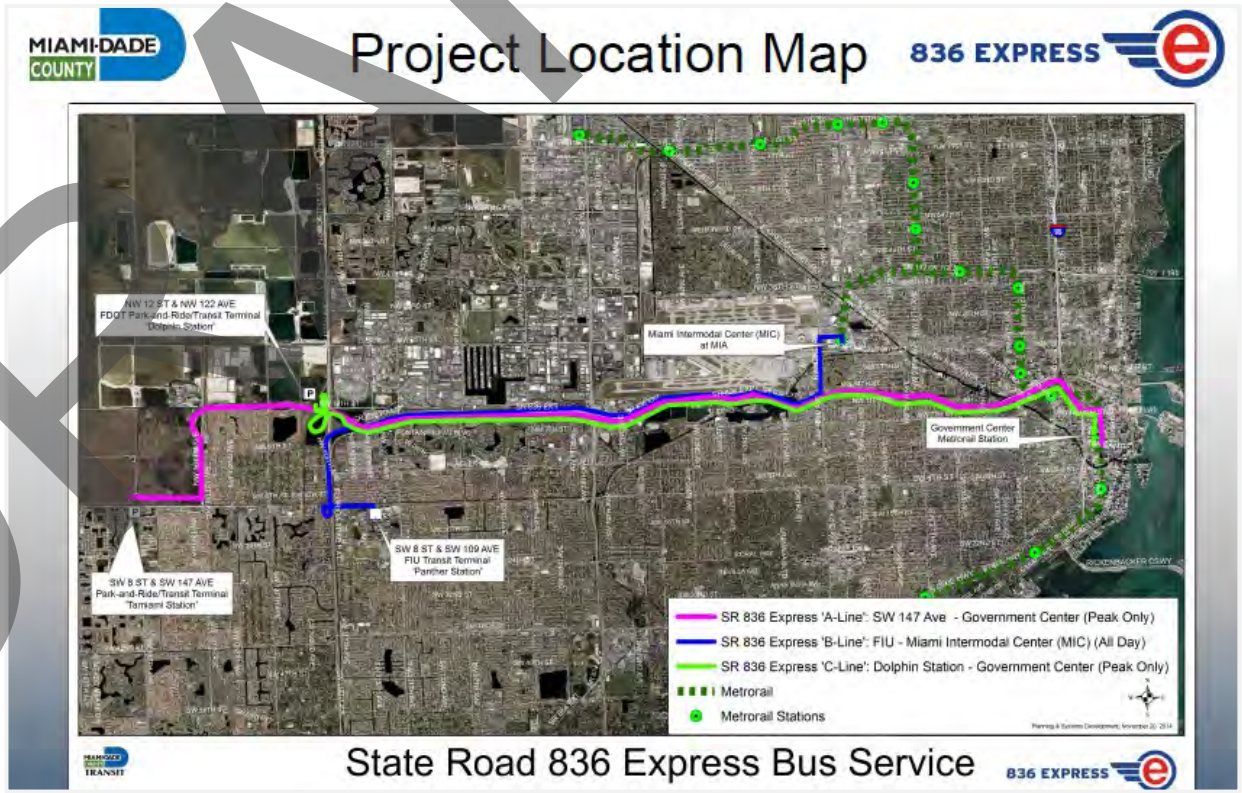

DRAFT

new 60-foot alternative fuel buses. Services were temporary suspended due to the Covid-19 pandemic, services are anticipated to resume when ridership demand returns.

NW 12th St Bus Only Lane

The project consists of widening and resurfacing of NW 12 Street from the Dolphin Park and Ride Facility to NW 114 Avenue. The project will increase capacity for existing left turn and right turn lanes as well as provide new left turn and right turn lanes along NW 12 Street. Exit ramps from the Florida Turnpike, and the right turn lane exit from the Dolphin Mall at NW 114 Ave will be improved. The project will also add new Bus Only lanes to service the new Dolphin Park and Ride facility. The project will include new storm drainage system, pavement markings and signage, intersection and signalization improvements, roadway lighting, permitting, culvert extension, and construction administration services. The project length is approximately 0.65 miles. The project is currently in the design phase (Master Plan). The Master Plan phase will be completed in March 2021.

The Underline Phase I - Brickell Backyard Project

The future 10-mile Underline Corridor, running below the Metrorail from the Miami River to Dadeland South Metrorail Station, will create a linear mobility corridor that will enhance connectivity, increase mobility, and improve pedestrian and biking safety for residents and visitors. In 2015, Friends of The Underline, selected a design consultant to develop the Vision and Master Plan for this project. Currently the project is structured in nine phases for development as funding becomes available. The Underline Phase I is known as the Brickell Backyard and extends from the Miami River to SW 13th Street, approximately a ½ mile long. The off-road dedicated bicycle path is located along the west side of the Metrorail structure from the Miami River to SW 8th Street and between the Metrorail Station and SW 13th Street. This project is under construction as of November 1, 2019 and completion is expected in February 2021.

The Underline Phase II - Hammock Trail

The future 10-mile Underline Corridor, running below the Metrorail from the Miami River to Dadeland South Station, will create a linear mobility corridor that will enhance connectivity, increase mobility, and improve pedestrian and biking safety for residents and visitors. Phase II is approximately 2.14 miles in length and will extend the pedestrian and bicycle paths further south from SW 13th Street to SW 19th Avenue. At this time, the project is in design and should be completed by mid- 2023.

DRAFT

The Underline Phase III

This segment is the longest of all the Underline Phases. It extends 7.36 miles extending from SW 19th Avenue to Dadeland South Kiss and Ride. The phase will traverse thru the Cities of Miami, Coral Gables, and South Miami and end at Unincorporated Miami-Dade County. The Design Criteria package is expected to be completed in February 2021. The project should go out for advertisement in March 2021. Final construction completion expected by December 2025.

DRAFT

Other DTPW Projects – Terminals and Park & Rides

Aventura Station

In an effort to advance the implementation of the SMART Plan Northeast Corridor, Miami-Dade County Commissioners approved an agreement with Brightline Trains Florida, LLC (Formerly Virgin Trains USA Florida, LLC) to provide high-speed rail service between the

Aventura Mall and the company's downtown train station beginning as early as October 2020. The County will invest $76.7 million toward the project, which will run high-speed trains every half hour during the morning and afternoon rush hours utilizing the FECR rail corridor. The County will own the land planned for the new Aventura Station, while Brightline will be responsible for all operation and maintenance costs. The project also calls for construction of a park and ride lot and a future pedestrian bridge across Biscayne Boulevard, and it will feature a platform design that can accommodate Tri-Rail or other commuter trains in the future. pending negotiations with the tri-county commuter rail line.

SW 8th Street and SW 147th Avenue (Tamiami Station)

An 8-acre vacant parcel of land on the SW corner of the intersection at SW 8th Street and SW 147th Avenue has been identified as a strategic park-and-ride/transit terminal facility for the SR 836 Express Bus Service project. The proposed facility will accommodate 493 parking spaces, which would serve as the western most station for the new premium bus service in the corridor as well as other local bus routes. As of February 2021, construction completion and revenue service are scheduled for mid-late 2021.

DRAFT

Palmetto Expressway at NW 74th Street (Palmetto Intermodal Terminal)

This project includes the purchase of a semi-vacant parcel of land located immediately south of the Palmetto Metrorail Station for the purpose of constructing the Palmetto Intermodal Terminal. The project also includes construction of a 1,000-space parking garage including long-term and short-term parking, kiss-and-ride, pool-and-ride, and a minimum of a 12-bus bay terminal. DTPW is currently working to gain access to the site for environmental analysis. As of February 2021, acquisition for this site is anticipated for Fall (October) 2021.

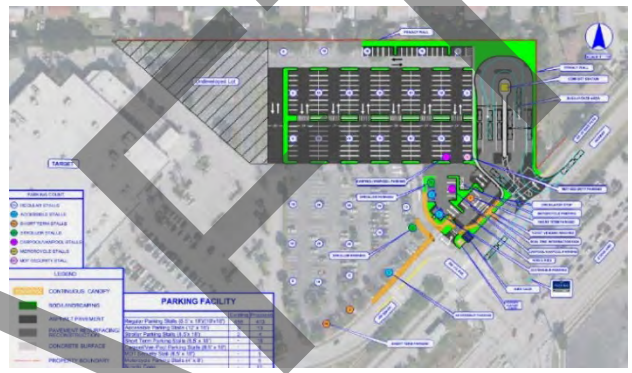

Dadeland South Intermodal Terminal

The Dadeland South Intermodal Terminal is a major connecting point for bus route on the South Dade Transitway. The proposed project will also Include improvements/refurbishments to the existing station to enhance passenger amenities and experience. The project is scheduled for completion in Spring 2024.

Panther Station at Florida International University

Florida International University (FIU) constructed a parking garage along SW 8th Street with ground floor space reserved for a future transit terminal. The location of the new parking garage, between SW 112th Avenue and SW 109th Avenue, presents an access challenge that requires roadway widening to construct bus only lanes and traffic signal improvements to provide bus signal priority at the two intersections along this roadway segment. The new transit terminal would provide 8 bus bays. Five (5) of the eight (8) bays are to accommodate the relocation of the existing DTPW routes from the current bus terminal located near SW 107th Avenue/SW 17th Street and provide capacity for future routes such

DRAFT

as the SR-836 Express Bus, the Flagler Street Bus Rapid Transit (BRT) and express routes operating on the Homestead Extension of the Florida Turnpike (HEFT). The remaining three (3) bus bays will accommodate circulators/trolleys operated by FIU and adjacent municipalities. As of February 2021, construction completion and revenue service is scheduled for late 2023.

Park-and-Ride/Transit Terminal Facility at South Dade Transitway (formerly known as Busway) and SW 112th Avenue

DTPW was leasing approximately 450 parking spaces on an existing surface lot located at approximately SW 112th Avenue and the South Miami-Dade Transitway to provide enhanced passenger amenities, bus terminals and additional parking spaces. As of February 2021, acquisition of the site has been completed.

DRAFT

Park-and-Ride/Transit Terminal Facility at South Dade Transitway (formerly known as Busway) and SW 168th Street
The existing surface parking lot is at 100% utilization. DTPW received the BUILD grant in 2018 to construct a modernized parking garage with enhanced amenities at this site. Due to the restriction at the SW 152nd Street park-and-ride, DTPW has worked with FTA to move the BUILD grant fund to the SW 168th Street park-and-ride and increase the capacity from the originally proposed 450 spaces capacity to over 650 630 spaces. In addition, the park-and-ride garage will provide direct access to the Transitway station at SW 168th Street. This project is part of the South Corridor project. The project is anticipated to be completed in Spring 2023.

Park-and-Ride/Transit Terminal Facility at South Dade Transitway (formerly known as Busway) and SW 344th Street
The existing surface terminal facility of the Transitway is at South Dade Transitway and SW 344th Street. The County plans to acquire two additional parcels located on the north side of the existing terminal facility and add premium passenger amenities, such as restrooms, an enhances kiss-and-ride area, and provide electric and veteran parking spaces. DPTW is acquiring two parcels in order to build the facility. As of February 2021, DTPW has closed on the first parcel. The second parcel is anticipated to close by April 2021.

DRAFT

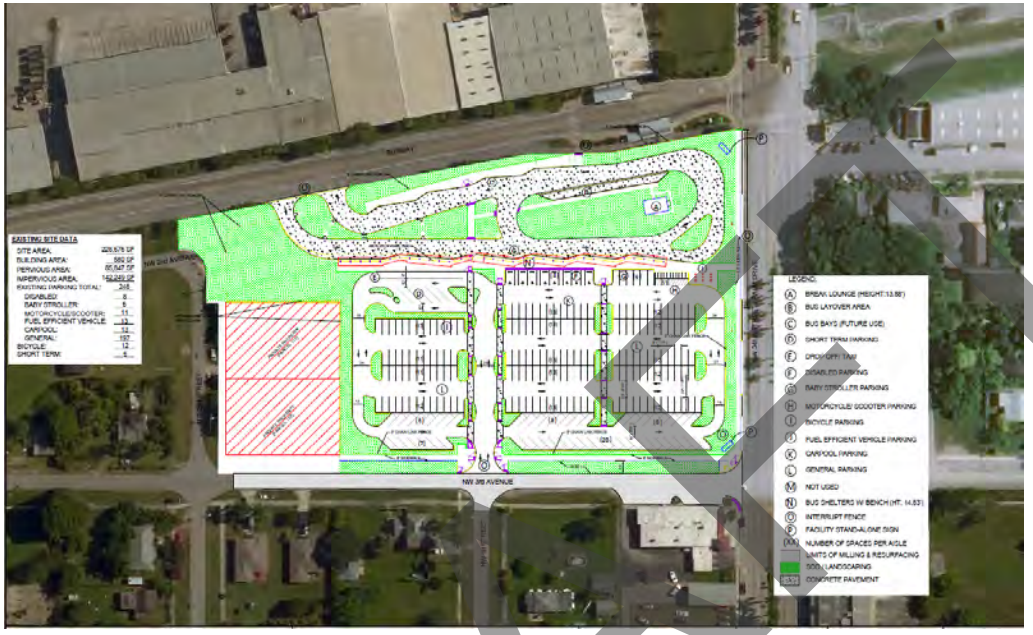

Other DTPW Projects – Maintenance and Safety

DTPW additional elevators at Dadeland North Metrorail Station

Since its completion in 1984, the Dadeland North Metrorail Station's use has increased dramatically through the years. Because of increasing ridership at the Dadeland North Metrorail Station, the existing bank of elevators (four elevators) does not provide an acceptable level of service during peak hours. Peak passenger flows create congestion and long waiting periods for Metrorail passengers waiting for the elevators, generating complaints from existing customers. DTPW is adding two (2) elevators to the existing parking facility. The two (2) proposed (new) elevators will be built at the Northern end of the existing Parking Garage. DTPW is currently in the Design-Builder selection process for design-build services. As of February 2021, the estimated project is anticipated to be completed in late 2024.

DRAFT

Metrorail New Vehicle Replacement

The Miami-Dade Board of County Commissioners (BCC) and the Citizens' Independent Transportation Trust (CITT) in March 2008 approved the $380 million procurement of 136 new rail vehicles for replacing the existing fleet. The new vehicles, which are being manufactured at the Hitachi Manufacturing Facility in Medley, feature the latest technological advances which will significantly improve passenger comfort, efficient maintenance and operations. The first vehicles were put into revenue service in November 2017 with the additional vehicles being delivered between 2018 and April 2021.

Bus New Vehicle Replacement

DTPW continues to implement its bus replacement program. Funding for this program is provided through various sources including the PTP, FDOT and Federal funding sources. DTPW's bus fleet is continuously aging, therefore, an aggressive bus replacement plan is in place to ensure compliance with FTA's bus retirement criteria. After examining various alternative fuels, DTPW decided to migrate its bus fleet to clean-burning, compressed natural gas (CNG). The procurement of alternative fuel buses for replacements and enhancements is not only an improvement to transit, but also promotes the county's long-term initiative towards a state of good repair, economic competitiveness, livability, sustainability, safety, job creation, and economic stimulus.

In addition to CNG, DTPW will also acquire its first 33 electric-powered, zero emission buses. The 33 new vehicles are slated to be in service by May 2022. These vehicles will be the first of their kind in Miami-Dade County's Metrobus Fleet and complement the ongoing modernization of the fleet. DTPW has an option to purchase up to an additional 42 alternative fuel buses. DTPW will also purchase 65 articulated 60-foot Battery-Electric zero emission buses. DTPW has an option to purchase up to an additional 35 articulated 60-foot Battery-Electric zero emission buses. These new vehicles are slated to be in service by third quarter 2022.

South Dade Bus Maintenance Facility

With the implementation of the SMART plan, the County inventoried the availability of garages located within the south Miami-Dade area of the County for bus maintenance facilities and determined that the closest maintenance facility to the South Miami-Dade area is the Coral Way facility; which has reached its capacity and is approximately 30-miles away from the southern county line of Miami-Dade. This new maintenance facility will improve Transit's operational efficiency by decreasing the tum around time for placing buses back in revenue service. As of February 2021, the acquisition for this site is pending inter-departmental transfer; this process is expected to be completed by March 2021.

DRAFT

Parking Space Counters at Metrorail Parking Garages

The purpose of this project is to furnish and install real-time parking space counting systems at five (5) parking garages located at Dadeland South, Dadeland North, South Miami, Earlington Heights and Okeechobee Metrorail Stations. The available parking space counting systems will allow Metrorail customers to check real-time parking availability over the Internet using personal electronic devices including Smart phones, Personal Digital Assistants (PDAs), Tablets, etc., and by Electronic Signs located at the entrances to each of the five (5) garages. The system shall display "Lot Full" when all spaces are occupied. In 2017, parking space counters were successfully installed at all five (5) parking garages. Since that time, the project has been extended. A new Parking Space Counter System will be installed at the Santa Clara and North Side Metrorail Stations under a new contract. This new project is slated to be completed by February 2022 and will provide similar functionality to the existing Parking Space Counter system.

Safety and Security

DTPW has programmed funding to purchase security equipment to upgrade and install closed circuit camera television (CCTV) systems and its respective software components, and to continue the replacement of fire detection and reporting systems. DTPW's commitment to the safety and security of the DTPW system, patrons, and employees is of the highest priority. In an effort to further complement its existing security infrastructure, DTPW continues to aggressively add state-of-the art technology to both reduce crime and to aid law enforcement in proactively securing and safeguarding the transit system. FDOT Rule 14-15.017(2.2.1), however, prevents DTPW from disclosing these improvements/installations in greater detail.

DTPW will continue to enhance existing security equipment with the addition of 4K technology to the CCTV Systems in Metrorail and Metromover. The second phase of the CCTV project is slated to be complete by October 2021. Metromover will also have a new fire detection and reporting system installed in all Metromover stations and at the Stephen P. Clark Metromover Control Center. This new fire detection and reporting system is slated to be completed by January 2023.

COVID-19 Safety Measures

The following actions have been taken to ensure the safety of transit operators, employees and riders:

- Suspended fares for all Miami-Dade Transit services, including parking fees.
- Required rear-door boarding on Metrobus vehicles. Accommodations for riders in need of the wheelchair accessible ramp, including the elderly, will continue to be made.
- Cabin partitions for operators converted into a full-enclosure shield on all 767 Metrobuses.
- Blocked seats closer to operator's cabins.
- Distributed PPE to transit operators, maintenance and construction employees.
- Increased cleaning schedules for all vehicles, which are also being disinfected several times a day.
- Employees over 65 or with underlying medical conditions were offered to stay at home with pay or work from home.

DRAFT

- Began temperature checks for all employees and visitors at all garages and facilities.
- Purchased additional tables and rented tents for bus maintenance garages to enable social distancing between employees.

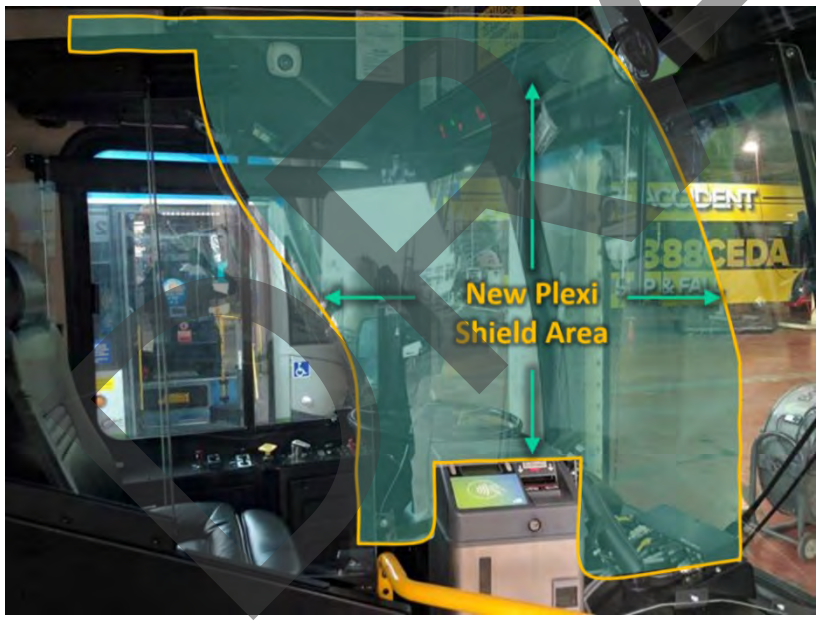

DRAFT

MIAMI-DADE TRANSPORTATION PLANNING ORGANIZATION
TRANSPORTATION IMPROVEMENT PROGRAM
MIAMI-DADE DEPT OF TRANSPORTATION AND PUBLIC WORKS

DRAFT

TPO Project No	Facility/Project Name	Type of Work	LRTP Ref	Project Cost ($000s)	Prior Years Funding ($000s)	Construction Year	FDOT Work Program Number
Agency Project No	Detailed Project Description						
	Status	Comments					

TA000100	MDT - DADE / MONROE EXPRESS BUS ROUTE	COMMUTER TRANS ASSISTANCE	06-09	**$12,978**	**$6,147**		4180513, 4180514
000100	Operating assistance of Dade/Monroe Express Bus Route from Florida City to Marathon (MM 50.0)						
	Operations						

Activity /Phase	Funding Source	Proposed Funding (in $000s) 2021 - 2022	2022 - 2023	2023 - 2024	2024 - 2025	2025 - 2026
OPERATIONS	DPTO	900	0	0	0	0
OPERATIONS	PTP	900	0	0	0	0

TA000101	MDT - SR 836 EBS PARK AND RIDE LOT	PARK AND RIDE LOTS	07-16	**$15,175**	**$10,220**	2021	4310772
000101	Park and Ride Terminal at SW 8th St and SW 147th Ave (Tamiami Station). Features frequent service with WIFI, real time information, transit signal priority and park and rides. Project received $4 million in FTA funding in 2016.						
	Design 100% Completed	Project completion scheduled for 2021 . OMB # 6730101 Site 3001044					

Activity /Phase	Funding Source	Proposed Funding (in $000s) 2021 - 2022	2022 - 2023	2023 - 2024	2024 - 2025	2025 - 2026
CAPITAL	FTA 5307	40	0	0	0	0
CAPITAL	PTP	1,312	0	0	0	0
CAPITAL	DPTO	1,053	0	0	0	0

DRAFT

TPO Project No	Facility/Project Name	Type of Work	LRTP Ref	Project Cost ($000s)	Prior Years Funding ($000s)	Construction Year	FDOT Work Program Number
Agency Project No	Detailed Project Description						
	Status	Comments					

TA000102	MDT - SR 836 EBS PANTHER STATION @ FIU (SEC 5307)	CAPITAL FOR FIXED ROUTE	06-09	**$11,487**	**$3,345**	2021	4310774
000102	Construct new bus terminal at FIU Parking Garage #6 equip with WIFI, real time information and transit signal priority.						
	Design phase 100% completed	Project completion scheduled for 2021; OMB SITE S3002065					

Activity /Phase	Funding Source	Proposed Funding (in $000s) 2021 - 2022	2022 - 2023	2023 - 2024	2024 - 2025	2025 - 2026
CAPITAL	FTA 5307	1,479	90	0	0	0
CAPITAL	PTP	5,480	0	0	0	0

TA000103	The Underline- MPATH / BRICKELL Backyard Project	Engineering / Construction	07-72	**$16,525**	**$16,525**	2020	4355011
000103	Phase 1 begins at Brickell Metrorail Station and extends to Miami river. This project will provide pedestrian and bicycle paths that will enhance connectivity, mobility, and biking safety for residence and visitors.						
	Phase 1 Construction	Prior funding include $3.005M FHWA funds.OMB # 2000000133, Site # 3000175					

Activity /Phase	Funding Source	Proposed Funding (in $000s) 2021 - 2022	2022 - 2023	2023 - 2024	2024 - 2025	2025 - 2026
CONSTRUCTION	LF	0	0	0	0	0
CONSTRUCTION	SU	0	0	0	0	0
CONSTRUCTION	SA	0	0	0	0	0
CONSTRUCTION	TALT	0	0	0	0	0

MIAMI-DADE TRANSPORTATION PLANNING ORGANIZATION
TRANSPORTATION IMPROVEMENT PROGRAM
MIAMI-DADE DEPT OF TRANSPORTATION AND PUBLIC WORKS

DRAFT

TPO Project No	Facility/Project Name	Type of Work	LRTP Ref	Project Cost ($000s)	Prior Years Funding ($000s)	Construction Year	FDOT Work Program Number
Agency Project No	Detailed Project Description						
	Status	Comments					

TA000104	MDT - BUS AND BUS FACILITIES	CAPITAL FOR FIXED ROUTE	06-10	**$34,058**	**$17,600**		4368881, 4409231, 4424461, 4424501
000104	Bus Operations fixed service routes						
		Prior years FM # 4368861, 4387371, 4409081, 4451591; OMB# P671560					

Activity /Phase	Funding Source	Proposed Funding (in $000s) 2021 - 2022	2022 - 2023	2023 - 2024	2024 - 2025	2025 - 2026
CAPITAL	PTP	7,995	6,549	1,914	0	0

TA000105	Dolphin Station @ HEFT and NW 12th St	TRANSIT CENTER WITH PARK AND RIDE LOT	07-16	**$13,429**	**$13,429**	2020	4371431
000105	Construct a park and ride transit terminal facility with approximately 851 parking spaces to support the SR836 Express route located on NW 12th St, West of the Turnpike (HEFT). Project requires a CDMP amendment prior to construction.						
	COMPLETED	Project completion scheduled for sumer 2019. OMB # 671610, Site - 3001026					

Activity /Phase	Funding Source	Proposed Funding (in $000s) 2021 - 2022	2022 - 2023	2023 - 2024	2024 - 2025	2025 - 2026
CAPITAL	PTP	0	0	0	0	0
CAPITAL	DDR	0	0	0	0	0

DRAFT

TPO Project No	Facility/Project Name	Type of Work	LRTP Ref	Project Cost ($000s)	Prior Years Funding ($000s)	Construction Year	FDOT Work Program Number
Agency Project No	Detailed Project Description						
	Status	Comments					
TA000106	MDT - BUS PURCHASE	PURCHASE VEHICLES/EQUIPMENT	06-10	**$5,334**	**$5,421**		4394801
000106	Purchase Vehicles/Equipment						
	Complete						

Activity /Phase	Funding Source	Proposed Funding (in $000s) 2021 - 2022	2022 - 2023	2023 - 2024	2024 - 2025	2025 - 2026
CAPITAL	DPTO	0	0	0	0	0
CAPITAL	LF	0	0	0	0	0

TPO Project No	Facility/Project Name	Type of Work	LRTP Ref	Project Cost ($000s)	Prior Years Funding ($000s)	Construction Year	FDOT Work Program Number
TA000107	MDT - PARKING COUNTERS AT METRORAIL PARKING GARAGES	PARK AND RIDE LOTS	06-10	**$2,470**	**$2,824**		4396801
000107	Installation of a parking space counting system at 7 Metrorail stations to include Dadeland North, Dadeland South, Earlington Heights, South Miami and Okeechobee, Dr. Martin Luther King Jr., Santa Clara.						
	On-going construction.	Project had $600,000 FDOT funding in prior years.					

Activity /Phase	Funding Source	Proposed Funding (in $000s) 2021 - 2022	2022 - 2023	2023 - 2024	2024 - 2025	2025 - 2026
CAPITAL	LF	0	0	0	0	0
CAPITAL	DPTO	0	0	0	0	0

MIAMI-DADE TRANSPORTATION PLANNING ORGANIZATION
TRANSPORTATION IMPROVEMENT PROGRAM
MIAMI-DADE DEPT OF TRANSPORTATION AND PUBLIC WORKS

TPO Project No	Facility/Project Name	Type of Work	LRTP Ref	Project Cost ($000s)	Prior Years Funding ($000s)	Construction Year	FDOT Work Program Number
Agency Project No	Detailed Project Description						
	Status	Comments					
TA000109	DTPW - SMART PLAN CORRIDORS T.R.I.P. CAPITAL EXPENDITURES	TRANSIT IMPROVEMENT	06-09	**$3,000**	**$1,800**		4408561
000109	MPO/TPO CONSULTANT SUPPORT FOR PD&E ACTIVITIES						
		OMB SITE S3001590					

Activity /Phase	Funding Source	Proposed Funding (in $000s) 2021 - 2022	2022 - 2023	2023 - 2024	2024 - 2025	2025 - 2026
CAPITAL	PTP	1,200	0	0	0	0

TPO Project No	Facility/Project Name	Type of Work	LRTP Ref	Project Cost ($000s)	Prior Years Funding ($000s)	Construction Year	FDOT Work Program Number
TA11	METRORAIL - TRACK AND GUIDEWAY PROJECTS	MAINTENANCE	06-09	**$183,467**	**$117,586**		4368891, 4409321, 4409221, 4424491, 4451641
11	Rail and Mover Preventative Maintenance. Prior year FM #'s 4349801, 4349811, 4387361						
	Ongoing	OMB # P6710900					

Activity /Phase	Funding Source	Proposed Funding (in $000s) 2021 - 2022	2022 - 2023	2023 - 2024	2024 - 2025	2025 - 2026
CAPITAL	PTP	36,356	8,500	8,025	6,500	6,500

DRAFT

MIAMI-DADE TRANSPORTATION PLANNING ORGANIZATION
TRANSPORTATION IMPROVEMENT PROGRAM
MIAMI-DADE DEPT OF TRANSPORTATION AND PUBLIC WORKS

DRAFT

TPO Project No	Facility/Project Name	Type of Work	LRTP Ref	Project Cost ($000s)	Prior Years Funding ($000s)	Construction Year	FDOT Work Program Number
Agency Project No	Detailed Project Description						
	Status	Comments					
TA12	Kendall Corridor (RT 288)	Urban Corridor Improvements	06-10	**$3,165**	**$1,900**		4225292, 4225293, 4225294, 4225295
12	Kendall Cruiser (RT 288)						
	Operations	From West Kendall Transit terminal to Dadeland North Metrorail Station. Prior years FM #, 4389491, 4424751					

Activity /Phase	Funding Source	Proposed Funding (in $000s) 2021 - 2022	2022 - 2023	2023 - 2024	2024 - 2025	2025 - 2026
OPERATIONS	DPTO	0	550	429	0	0

TPO Project No	Facility/Project Name	Type of Work	LRTP Ref	Project Cost ($000s)	Prior Years Funding ($000s)	Construction Year	FDOT Work Program Number
TA14	Flagler MAX RTE 51 Operating Assistance	Urban Corridor Improvements	06-09	**$5,201**	**$4,950**		4309531,4309532,4309533
14	Flagler corridor						
	Operations	Flagler Max Rt 51 From West Miami Dade to Downtown. Prior years FM#, 4389481, 4424741					

Activity /Phase	Funding Source	Proposed Funding (in $000s) 2021 - 2022	2022 - 2023	2023 - 2024	2024 - 2025	2025 - 2026
OPERATIONS	DPTO	0	634	0	0	0

TPO Project No	Facility/Project Name	Type of Work	LRTP Ref	Project Cost ($000s)	Prior Years Funding ($000s)	Construction Year	FDOT Work Program Number
Agency Project No	Detailed Project Description						
	Status	Comments					

TA18	MDT ADDITIONAL ELEVATORS @ Dadeland North Metrorail Station	Construction of additional passenger amenties	06-09	**$8,462**	**$1,766**		4241474
18	Additional elevators at Dadeland North Metrorail Station						
	Design	Project completion scheduled for 2021.Prior years FM # 4241472; OMB SITE S3001034					

Activity /Phase	Funding Source	Proposed Funding (in $000s) 2021 - 2022	2022 - 2023	2023 - 2024	2024 - 2025	2025 - 2026
CAPITAL	DPTO	1,351	0	596	0	0
CAPITAL	PTP	1,699	2,940	55	55	0

TA19	North Corridor (NW 27 Ave) Unity Station	Construction of Transit Center with park and ride	07-12	**$5,049**	**$4,622**		4280115
19	Park and ride facility/center with 350 parking spaces on a 14-acre parcel of land located at NW 215th Street and NW 27th Avenue. This facility will provide TOD opportunities and will serve as the northern most station for new premium transit service. Project includes $4.397M FDOT funding in prior years						
	Negotiations with the selected developer are on-going	Project completion scheduled for 2021					

Activity /Phase	Funding Source	Proposed Funding (in $000s) 2021 - 2022	2022 - 2023	2023 - 2024	2024 - 2025	2025 - 2026
CAPITAL	DPTO	0	0	0	0	0
CAPITAL	DDR	0	0	0	0	0
CAPITAL	LF	0	0	0	0	0

DRAFT

DRAFT

TPO Project No	Facility/Project Name	Type of Work	LRTP Ref	Project Cost ($000s)	Prior Years Funding ($000s)	Construction Year	FDOT Work Program Number
Agency Project No	Detailed Project Description						
	Status	Comments					
TA201920	South Dade Transitway Park-and-Ride Improvements	Capital For Fixed Route	06-10	**$61,458**	**$40,497**		FM# 4453311
201920	South Dade Transitway Park-and-Ride facilities at SW 168 Street (alternative location SW 174 Street).						
		Prior year FM for SW 152 St PNR FM# 439681-1; OMB SITE S30002157					

Activity /Phase	Funding Source	Proposed Funding (in $000s) 2021 - 2022	2022 - 2023	2023 - 2024	2024 - 2025	2025 - 2026
CAPITAL	PTP	20,961	0	0	0	0

TPO Project No	Facility/Project Name	Type of Work	LRTP Ref	Project Cost ($000s)	Prior Years Funding ($000s)	Construction Year	FDOT Work Program Number
TA201921	Miami-Dade DTPW I-75 Express Bus Service	Transit Service Demonstration	06-10	**$6,230**	**$500**		
201921	I-75 Express Bus Service						
		SMART Plan Bus Express Rapid Transit Route C.					

Activity /Phase	Funding Source	Proposed Funding (in $000s) 2021 - 2022	2022 - 2023	2023 - 2024	2024 - 2025	2025 - 2026
OPERATIONS	DPTO	1,140	1,200	1,260	0	0
OPERATIONS	CMAQ	0	0	0	0	0
OPERATIONS	SA	0	0	0	0	0

MIAMI-DADE TRANSPORTATION PLANNING ORGANIZATION
TRANSPORTATION IMPROVEMENT PROGRAM
MIAMI-DADE DEPT OF TRANSPORTATION AND PUBLIC WORKS

TPO Project No	Facility/Project Name	Type of Work	LRTP Ref	Project Cost ($000s)	Prior Years Funding ($000s)	Construction Year	FDOT Work Program Number
Agency Project No	Detailed Project Description						
	Status	Comments					
TA201922	Miami-Dade DTPW I-75 Express - New Bus Purchase	Purchase Vehicle/Equipment	06-10	**$3,360**	**$0**		
201922	New Bus Purchase for I-75 Express Bus Service						
		SMART Plan Bus Express Rapid Transit Route C.					

Activity /Phase	Funding Source	Proposed Funding (in $000s) 2021 - 2022	2022 - 2023	2023 - 2024	2024 - 2025	2025 - 2026
CAPITAL	DSBD	0	0	0	0	0

TPO Project No	Facility/Project Name	Type of Work	LRTP Ref	Project Cost ($000s)	Prior Years Funding ($000s)	Construction Year	FDOT Work Program Number
TA201923	Miami-Dade DTPW Design IT Improvements for Golden Glades Facility	Park and Ride Facility	06-10	**$9,880**	**$5,446**		
201923	Design IT Improvements for Golden Glades Facility						
	DTPW-IT	OMB SITE S3002115					

Activity /Phase	Funding Source	Proposed Funding (in $000s) 2021 - 2022	2022 - 2023	2023 - 2024	2024 - 2025	2025 - 2026
CAPITAL	PTP	4,434	0	0	0	0

DRAFT

DRAFT

TPO Project No	Facility/Project Name	Type of Work	LRTP Ref	Project Cost ($000s)	Prior Years Funding ($000s)	Construction Year	FDOT Work Program Number
Agency Project No	Detailed Project Description						
	Status	Comments					
TA201924	Miami-Dade DTPW South Dade Transitway Service Improvements Project	Purchase Vehicle/Equipment	06-10	**$19,252**	**$0**		
201924	South Dade Transitway Service Improvements Project Bus Operations						

Activity /Phase	Funding Source	Proposed Funding (in $000s) 2021 - 2022	2022 - 2023	2023 - 2024	2024 - 2025	2025 - 2026
CAPITAL	CIGP	4,833	0	0	0	0
CAPITAL	LF	4,833	0	0	0	0

TA201925	Beach Express South (SMART Plan)	Transit Improvement	06-10	**$9,600**	**$1,508**	2022	
201925	Design and construction of transit-only lanes along Washington Ave on Miami Beach, from 5th Ave to Dade Blvd. Project includes exclusive bus lanes, signing, new thermoplastic markings, colored asphalt, passenger shelter, bulb outs, minor drainage improvements and updated traffic controls.						

Activity /Phase	Funding Source	Proposed Funding (in $000s) 2021 - 2022	2022 - 2023	2023 - 2024	2024 - 2025	2025 - 2026
SMART Plan BERT Route f3; OMB SITE S3002256						
CAPITAL	PTP	4,046	4,046	0	0	0

DRAFT

TPO Project No	Facility/Project Name	Type of Work	LRTP Ref	Project Cost ($000s)	Prior Years Funding ($000s)	Construction Year	FDOT Work Program Number
Agency Project No	Detailed Project Description						
	Status	Comments					

TA201926	FTA Section 5324 Emergency Relief Resilience Hurricane Irma	Emergency Relief	06-10	**$1,250**			445357-1
201926	FTA Funding for Hurricane Irma activities.						

Activity /Phase	Funding Source	Proposed Funding (in $000s) 2021 - 2022	2022 - 2023	2023 - 2024	2024 - 2025	2025 - 2026
CAPITAL	FTA	0	0	0	0	0
CAPITAL	LF	0	0	0	0	0

TA2020150	NW 12th Street Roadway Improvements	Design/Construction	06-09	**$10,745**	**$1,001**	2022	
2020150	Project is part of the East-West SMART Plan Corridor. Project includes roadway widening and resurfacing to add "Bus Only" lanes, which will allow buses to avoid congestion entering the Dolphin Station Park & Ride.						
	Funded	Add bus only lanes; OMB SITE S3001030					

Activity /Phase	Funding Source	Proposed Funding (in $000s) 2021 - 2022	2022 - 2023	2023 - 2024	2024 - 2025	2025 - 2026
CONSTRUCTION	PTP	5,637	3,671	411	25	0

TPO Project No	Facility/Project Name	Type of Work	LRTP Ref	Project Cost ($000s)	Prior Years Funding ($000s)	Construction Year	FDOT Work Program Number
Agency Project No	Detailed Project Description						
	Status	Comments					

TA2020152	North Corridor (SMART Plan)	Planning	06-10	**$2,286**	**$1,086**		
2020152	DTPW coordination of project deliverables developed by FDOT, Request for Proposals (RFP) advertisement, bid review and implementation.						

	OMB SITE S3002320	Activity /Phase	Funding Source	Proposed Funding (in $000s) 2021 - 2022	2022 - 2023	2023 - 2024	2024 - 2025	2025 - 2026
		PLANNING (SMART Plan)	PTP	600	600	0	0	0

TA2020156	Kendall Corridor (SMART Plan)	Planning	06-10	**$2,011**	**$957**		
2020156	The Kendall Corridor is one of the six Rapid Transit Corridors in the SMART Plan. The Corridor is a 10 mile project from Dadeland North Metrorail Station west along SR 94/Kendall Drive/ SW 88th Street to approximately SW 167th Avenue. DTPW, as an operating agency, is directed to review and fully vet the project deliverables developed by FDOT.						

	OMB SITE S3002319	Activity /Phase	Funding Source	Proposed Funding (in $000s) 2021 - 2022	2022 - 2023	2023 - 2024	2024 - 2025	2025 - 2026
		PLANNING (SMART Plan)	FTA	527	527	0	0	0

DRAFT

TPO Project No	Facility/Project Name	Type of Work	LRTP Ref	Project Cost ($000s)	Prior Years Funding ($000s)	Construction Year	FDOT Work Program Number
Agency Project No	Detailed Project Description						
	Status	Comments					

TA2020157	Flagler Corridor (SMART Plan)	Planning	06-10	**$2,011**	**$957**		
2020157	The Flagler Corridor is one of the Bus Express Raid Transit (BERT) Corridors in the SMART Plan. Project limits are 107th Avenue to Government Center with two branches west of Flagler - along NW 12th Street to Dolphin Station at approximately NW 122nd Avenue and along SW 8th Street to Tamami Station at SW 147th Avenue.						

	OMB SITE S3002329	Activity /Phase	Funding Source	Proposed Funding (in $000s) 2021 - 2022	2022 - 2023	2023 - 2024	2024 - 2025	2025 - 2026
		PLANNING (SMART Plan)	PTP	299	228	0	0	0
		PLANNING (SMART Plan)	FTA 5307	228	228	0	0	0

TA2020207	Dadeland South Intermodal Station	Design/Construction	07-12	**$50,512**	**$1,830**	2022	
2020207	Construct direct ramps to and from proposed elevated Bus Rapid Transit (BRT) platform at Dadeland South Metrorail Station platform level to provide seamless transfer between the Transitway BRT service.						

		Activity /Phase	Funding Source	Proposed Funding (in $000s) 2021 - 2022	2022 - 2023	2023 - 2024	2024 - 2025	2025 - 2026
		CONSTRUCTION	PTP	24,252	23,436	994	0	0

DRAFT

TPO Project No	Facility/Project Name	Type of Work	LRTP Ref	Project Cost ($000s)	Prior Years Funding ($000s)	Construction Year	FDOT Work Program Number
Agency Project No	Detailed Project Description						
	Status	Comments					

TA2020224	Aventura Station (19700 W Dixie Hwy) - Property Acquisitions & Station Development	Construction	07-12	**$76,496**	**$59,096**	2022	
2020224	Purchase approx. 3 acres of land by Miami Dade County for the SMART Plan Northeast Corridor. Projec includes construction of platform, pedestrian bridge and park and ride lot.						
		OMB SITE S3002565					

Activity /Phase	Funding Source	Proposed Funding (in $000s) 2021 - 2022	2022 - 2023	2023 - 2024	2024 - 2025	2025 - 2026
CONSTRUCTION	PTP	17,400	0	0	0	0

TA2020227	South Dade Bus Maintenance Facility - SW 133 Ave @ SW 236 St	Design/Construction	07-14	**$56,214**	**$12,096**	2022	
2020227	New transit maintenance facility to support the operations of the South Dade Transitway. Project includes land acquisition, environmental clearance, design and construction.						
		OMB SITE S3002564					

Activity /Phase	Funding Source	Proposed Funding (in $000s) 2021 - 2022	2022 - 2023	2023 - 2024	2024 - 2025	2025 - 2026
CONSTRUCTION	PTP	3,609	22,007	18,502	0	0

DRAFT

MIAMI-DADE TRANSPORTATION PLANNING ORGANIZATION
TRANSPORTATION IMPROVEMENT PROGRAM
MIAMI-DADE DEPT OF TRANSPORTATION AND PUBLIC WORKS

DRAFT

TPO Project No	Facility/Project Name	Type of Work	LRTP Ref	Project Cost ($000s)	Prior Years Funding ($000s)	Construction Year	FDOT Work Program Number
Agency Project No	Detailed Project Description						
	Status	Comments					

TA2020228	Northeast Corridor (SMART Plan) Planning PD&E	Planning	06-10	**$1,143**	**$543**		
2020228	The Northeast Corridor is one of the six Rapid Transit Corridors in the SMART Plan. The route is approximately 14-miles long and will generally run along the Biscayne Blvd/U.S. 1 Corridor from Miami Central Station to the Aventura Station. DTPW is taking the lead on advancing the implementation of the corridor, review opportunities to advance implementation of stations and support development of the Tri-Rail Coastal Link						

	OMB SITE S3002318	Activity /Phase	Funding Source	Proposed Funding (in $000s) 2021 - 2022	2022 - 2023	2023 - 2024	2024 - 2025	2025 - 2026
		PLANNING (SMART Plan)	PTP	300	300	0	0	0

TA21	MDT - SR 836 EXPRESS BUS SERVICE (BUS PURCHASE)	CAPITAL FOR FIXED ROUTE	06-10	**$10,836**	**$10,836**		4389701
21	Procurement of 11 sixty-foot low floor hybrid BRT-style buses for the SR 836 Express Bus Service. Phase 1 completed in 2016. Future funding is for additional 10 sixty-foot low floor hybrid BRT-style buses.						

	The first 11 vehicles were accepted by DTPW Nov 2016	Activity /Phase	Funding Source	Proposed Funding (in $000s) 2021 - 2022	2022 - 2023	2023 - 2024	2024 - 2025	2025 - 2026
		CAPITAL	LF	0	0	0	0	0
		CAPITAL	CIGP	0	0	0	0	0

DRAFT

TPO Project No	Facility/Project Name	Type of Work	LRTP Ref	Project Cost ($000s)	Prior Years Funding ($000s)	Construction Year	FDOT Work Program Number
Agency Project No	Detailed Project Description						
	Status	Comments					
TA0000022	MAJOR MID-LIFE REHABILITATION OF ALL RAIL VEHICLES	Replacement of existing rail cars	06-09	**$385,813**	**$372,310**		N/A
22	Rail vehicle replacement of 136 rail car fleet.						
	Rail Vehicle Purchase, NTP was issued December 2012	Delivery scheduled in place. OMB # P6733001 SITE S68750					

Activity /Phase	Funding Source	Proposed Funding (in $000s) 2021 - 2022	2022 - 2023	2023 - 2024	2024 - 2025	2025 - 2026
CAPITAL	PTP	2,170	1,596	795	8,942	0

TPO Project No	Facility/Project Name	Type of Work	LRTP Ref	Project Cost ($000s)	Prior Years Funding ($000s)	Construction Year	FDOT Work Program Number
TA23	MDT - 95 EXPRESS DADE/BROWARD CIVIC CENTER	URBAN CORRIDOR IMPROVEMENTS	06-09	**$7,308**	**$5,908**		4329341
23	Express Bus service from Broward Blvd to Civic Center and from Sheridan St to Civic Center.						
	Operations	Revenue service began November 2015					

Activity /Phase	Funding Source	Proposed Funding (in $000s) 2021 - 2022	2022 - 2023	2023 - 2024	2024 - 2025	2025 - 2026
OPERATIONS	TOBD	450	450	450	0	0

DRAFT

TPO Project No	Facility/Project Name	Type of Work	LRTP Ref	Project Cost ($000s)	Prior Years Funding ($000s)	Construction Year	FDOT Work Program Number
Agency Project No	Detailed Project Description						
	Status	Comments					
TA24	Palmetto Intermodal Terminal	INTERMODAL HUB CAPACITY	07-08	**$20,570**	**$18,930**		4353811
24	Construct a park and ride transit terminal facility with a minimum of 1,000 parking space garage and a minimum of 12 bus bays.						
	Planning and ROW Acquisition	ROW Acquisition for Expansion of Transit Center with Park - and - Ride; OMB SITE S3002129					

Activity /Phase	Funding Source	Proposed Funding (in $000s) 2021 - 2022	2022 - 2023	2023 - 2024	2024 - 2025	2025 - 2026
CAPITAL	PTP	820	0	0	0	0
CAPITAL	DPTO	820	0	0	0	0

TAMDT285	SMART PLAN EAST-WEST (SR 836) CORRIDOR	PROJECT DEVELOPMENT	06-10	**$12,000**	**$10,350**		
285	Project Development and Environment (PD&E) Phase for the SMART Plan East-West (SR 836) Corridor.						
	Planning	Estimated PD&E completion date 2020; OMB SITE S3001040					

Activity /Phase	Funding Source	Proposed Funding (in $000s) 2021 - 2022	2022 - 2023	2023 - 2024	2024 - 2025	2025 - 2026
PROJECT DEVELOPMENT AND ENVIRONMENTAL	PTP	1,650	0	0	0	0

DRAFT

TPO Project No	Facility/Project Name	Type of Work	LRTP Ref	Project Cost ($000s)	Prior Years Funding ($000s)	Construction Year	FDOT Work Program Number
Agency Project No	Detailed Project Description						
	Status	Comments					
TAMDT286	SMART PLAN SOUTH CORRIDOR - South Dade Transitway	PD&E Study	06-10	**$303,460**	**$149,323**	2022	4449011
286	Project development, design and construction phases of a premium transit system on the South Dade Transitway. FDOT work program # 4449011						

	OMB # 2000000973 SITE S3002043	Activity /Phase	Funding Source	Proposed Funding (in $000s) 2021 - 2022	2022 - 2023	2023 - 2024	2024 - 2025	2025 - 2026
		DESIGN/BUILD	FTA 5309	38,182	14,508	0	0	0
		DESIGN/BUILD	PTP	38,506	10,249	0	0	0
		DESIGN/BUILD	DPTO	38,183	14,509	0	0	0

TAMDT287	SMART PLAN BEACH CORRIDOR	PROJECT DEVELOPMENT	06-10	**$22,414**	**$19,614**		438749-1
287	Project Development and Environment (PD&E) Phase for the SMART Plan Beach Corridor project. Design district - midtown - downtown to MB Convention Center area. FDOT program # 438749-1						

	Estimated PD&E completion date 2020. OMB # 672670 Miami Beach Convention Center area SITE S77696	Activity /Phase	Funding Source	Proposed Funding (in $000s) 2021 - 2022	2022 - 2023	2023 - 2024	2024 - 2025	2025 - 2026
		PROJECT DEVELOPMENT AND ENVIRONMENTAL	LF	0	0	0	0	0

DRAFT

TPO Project No	Facility/Project Name	Type of Work	LRTP Ref	Project Cost ($000s)	Prior Years Funding ($000s)	Construction Year	FDOT Work Program Number
Agency Project No	Detailed Project Description						
	Status	Comments					

TA0000034	Metrorail and Metromover Fixed Guideway Bridge Inspection	Maintenance	06-09	**$6,000**	**$2,000**		4051334
34	Capital maintenance of existing guideway.						
	Ongoing	FTA Section 5307 / 09; OMB SITE S3002470					

Activity /Phase	Funding Source	Proposed Funding (in $000s) 2021 - 2022	2022 - 2023	2023 - 2024	2024 - 2025	2025 - 2026
CAPITAL	FTA 5307	1,000	1,000	1,000	1,000	0
CAPITAL	PTP	0	0	0	0	0

TA0000039	MDT-S MIA DADE TRANSITWAY Routes Operaiting - OPS ASST DADELAND TO FL CITY	URBAN CORRIDOR IMPROVEMENTS	06-10	**$8,587**	**$7,115**		4179173, 4179174,4179175
39	OPERATING ASSISTANCE FOR TRANSITWAY ROUTES FROM DADELAND TO FL CITY.						
	OPERATIONS	Prior year FM# 4389501,4409131,4179173					

Activity /Phase	Funding Source	Proposed Funding (in $000s) 2021 - 2022	2022 - 2023	2023 - 2024	2024 - 2025	2025 - 2026
OPERATIONS	DPTO	960	0	0	0	0
OPERATIONS	DDR	0	0	0	0	0

DRAFT

TPO Project No	Facility/Project Name	Type of Work	LRTP Ref	Project Cost ($000s)	Prior Years Funding ($000s)	Construction Year	FDOT Work Program Number
Agency Project No	Detailed Project Description						
	Status	Comments					
TA0000040	MDT- 95 EXPRESS DADE / BROWARD EXPRESS MIAMI CBD	URBAN CORRIDOR IMPROVEMENTS	06-10	**$13,583**	**$9,138**		4204625, 4389431
40	OPERATING ASSISTANCE FOR MDT 95 EXPRESS (MIAMI DADE- BROWARD)						
	OPERATIONS	SERVICE FROM BROWARD BLVD AND FROM SHERIDAN STREET TO DOWNTOWN					

Activity /Phase	Funding Source	Proposed Funding (in $000s) 2021 - 2022	2022 - 2023	2023 - 2024	2024 - 2025	2025 - 2026
OPERATIONS	TOBD	800	800	800	0	0

TA0000050	South Miami Dade Busway ADA Improvements	ADA Accessibility	06-09	**$2,256**	**$2,256**		4180501
50	Provide capital improvements at all facilities as required to upgrade South Miami Busway Phase 1 to bring Busway Phase 1 into compliance with the Americans with Disabilities Act;						
	Completed	FDOT Transit Urban Capital Interdepartmental agreement with PWWM executed for design and construction.					

Activity /Phase	Funding Source	Proposed Funding (in $000s) 2021 - 2022	2022 - 2023	2023 - 2024	2024 - 2025	2025 - 2026
CONSTRUCTION	LOGT	0	0	0	0	0

DRAFT

TPO Project No	Facility/Project Name	Type of Work	LRTP Ref	Project Cost ($000s)	Prior Years Funding ($000s)	Construction Year	FDOT Work Program Number
Agency Project No	Detailed Project Description						
	Status	Comments					
TA0000054	Kendall Park-and Ride Facility	Construction of 183 Parking spaces in the Park & Ride Facility	06-10	**$1,583**	**$1,583**		4205871
54	Construct a Park and Ride facility at the Florida Power and Light (FPL) site on SW 127th Avenue & Kendall Drive						
	Completed	Project was FDOT funded in previous years. This facility opened June 2017					

Activity /Phase	Funding Source	Proposed Funding (in $000s) 2021 - 2022	2022 - 2023	2023 - 2024	2024 - 2025	2025 - 2026
CAPITAL	LF	0	0	0	0	0

TPO Project No	Facility/Project Name	Type of Work	LRTP Ref	Project Cost ($000s)	Prior Years Funding ($000s)	Construction Year	FDOT Work Program Number
TA0000006	Capitalization of Preventive Maintenance	Capital Maintenance	06-09	**$722,306**	**$193,952**		4409241, 4424481, 4424451, 4451571, 4451571, 4466131
6	Bus systems including security and emergency facilities and equipment.						
	Ongoing	FTA Section 5307. Prior years FM # 4329651, 4349751; OMB SITE S3000642					

Activity /Phase	Funding Source	Proposed Funding (in $000s) 2021 - 2022	2022 - 2023	2023 - 2024	2024 - 2025	2025 - 2026
CAPITAL	LOGT	19,907	20,206	20,509	20,817	21,129
CAPITAL	FTA	32,441	33,252	34,083	34,935	35,809
CAPITAL	FTA 5307	47,581	48,496	50,345	53,528	54,866

TPO Project No	Facility/Project Name	Type of Work	LRTP Ref	Project Cost ($000s)	Prior Years Funding ($000s)	Construction Year	FDOT Work Program Number
Agency Project No	Detailed Project Description						
	Status	Comments					
TA0000062	State Transit Block Grant	Operations	06-09	**$522,236**	**$287,593**		4367042, 4367043,4367044,4367045,4367041
62	State of Florida support for public transportation operations through FDOT District 6.						
	On-going	Prior years FM#: 4329365					

Activity /Phase	Funding Source	Proposed Funding (in $000s) 2021 - 2022	2022 - 2023	2023 - 2024	2024 - 2025	2025 - 2026
OPERATIONS	LF	23,970	25,661	26,414	0	0

TA7	Bus Replacement		06-09	**$600,910**	**$513,122**		4424471, 4394801, 4372811
7	Replacement of buses to maintain the bus fleet replacement plan.						
	Bus Purchase	Replacement buses will be leased or other short term financing mechanism; OMB #P673800					

Activity /Phase	Funding Source	Proposed Funding (in $000s) 2021 - 2022	2022 - 2023	2023 - 2024	2024 - 2025	2025 - 2026
CAPITAL	FTA 5307	2,332	757	775	795	815
CAPITAL	PTP	18,272	526	200	0	0
CAPITAL	DPTO	14,326	0	0	0	0
CAPITAL	MLF	48,990	0	0	0	0

DRAFT

DRAFT

TPO Project No	Facility/Project Name	Type of Work	LRTP Ref	Project Cost ($000s)	Prior Years Funding ($000s)	Construction Year	FDOT Work Program Number
Agency Project No	Detailed Project Description						
	Status	Comments					
TA0000076	Metromover Brickell Loop Extension Guideway Painting	Paint	06-09	**$4,760**	**$1,000**		N/A
76	Painting and restoration of 1.1 miles of the existing rusted steel girders of the Metromover's Brickell extension. The remainder of the Metromover guideway painting will be done one section at a time.						
	On-going	OMB #2000000185, Site S3001053					

Activity /Phase	Funding Source	Proposed Funding (in $000s) 2021 - 2022	2022 - 2023	2023 - 2024	2024 - 2025	2025 - 2026
MAINTENANCE	PTP	940	940	0	0	0

TPO Project No	Facility/Project Name	Type of Work	LRTP Ref	Project Cost ($000s)	Prior Years Funding ($000s)	Construction Year	FDOT Work Program Number
TA0000078	Metrorail Escalators Replacement and Elevators Refurbishment	Procurement and Installation	06-09	**$68,166**	**$6,532**		N/A
78	Replace escalators and elevators at 22 Metrorail stations. May also include bus garages and maintenance facilities.						
		This project was a PTP approved project; OMB #2000000104, Site S3001035					

Activity /Phase	Funding Source	Proposed Funding (in $000s) 2021 - 2022	2022 - 2023	2023 - 2024	2024 - 2025	2025 - 2026
CAPITAL	PTP	9,710	16,955	17,450	17,519	0

DRAFT

TPO Project No	Facility/Project Name	Type of Work	LRTP Ref	Project Cost ($000s)	Prior Years Funding ($000s)	Construction Year	FDOT Work Program Number
Agency Project No	Detailed Project Description						
	Status	Comments					
TA0000093	METROMOVER COMPREHENSIVE WAYSIDE OVERHAUL - Track & Guideway Rehabilitation	Rehabilitate Guideway	06-09	**$132,964**	**$42,432**		N/A
93	Rehabilitate existing track and guideway equipment and fixtures. This project consist of various subprojects needed to rehab the existing track & guideway. The replacement of safety items for the rail to include coverboard, fasteners, insulated joints, metal acoustical barriers, drains, and other related projects as needed.						
	On-going	Project approved by County Ordinance. OMB # 6710910 Site S3001385					

Activity /Phase	Funding Source	Proposed Funding (in $000s) 2021 - 2022	2022 - 2023	2023 - 2024	2024 - 2025	2025 - 2026
CAPITAL	FTA 5307	7,002	7,002	7,002	5,790	5,791
CAPITAL	PTP	17,522	17,522	17,522	11,178	0

TPO Project No	Facility/Project Name	Type of Work	LRTP Ref	Project Cost ($000s)	Prior Years Funding ($000s)	Construction Year	FDOT Work Program Number
TA0000097	REPLACE AND UPGRADE PHYSICAL ASSETS - Infrastructure Renewal Program	Infrastructure Renewal	06-09	**$87,500**	**$25,000**		N/A
97	Replace and upgrade physical assets according to normal replacement cycles. The IRP focuses on such areas as bus overhauls, rehabilitation of bus and rail facilities and system equipment.						
	On-going	OMB #P677200 SITE S75706					

Activity /Phase	Funding Source	Proposed Funding (in $000s) 2021 - 2022	2022 - 2023	2023 - 2024	2024 - 2025	2025 - 2026
OTHER	PTP Bond	12,500	12,500	12,500	12,500	12,500

MIAMI-DADE TRANSPORTATION PLANNING ORGANIZATION
TRANSPORTATION IMPROVEMENT PROGRAM
MIAMI-DADE DEPT OF TRANSPORTATION AND PUBLIC WORKS

DRAFT

TPO Project No	Facility/Project Name	Type of Work	LRTP Ref	Project Cost ($000s)	Prior Years Funding ($000s)	Construction Year	FDOT Work Program Number
Agency Project No	Detailed Project Description						
	Status	Comments					
TAMDT290	Metromover Escalator Replacement and Elevator Refurbishment		06-09	**$13,760**	**$9,174**		
MDT290	Replace escalators and elevators at the 21 Metromover stations. Also may include bus garages and maintenance facilities.						
		OMB #P673910 Site S3001039					

Activity /Phase	Funding Source	Proposed Funding (in $000s) 2021 - 2022	2022 - 2023	2023 - 2024	2024 - 2025	2025 - 2026
CAPITAL	PTP Bond	4,586	0	0	0	0

TPO Project No	Facility/Project Name	Type of Work	LRTP Ref	Project Cost ($000s)	Prior Years Funding ($000s)	Construction Year	FDOT Work Program Number
TAS30000139	METRORAIL STATIONS REFURBISHMENT	STATION RENEWAL	06-09	**$76,420**	**$21,121**		
S30000139	Refurbish and enhancements of Metrorail stations to provide superior quality of service.						
		OMB #P2000000104 SITE S3000139					

Activity /Phase	Funding Source	Proposed Funding (in $000s) 2021 - 2022	2022 - 2023	2023 - 2024	2024 - 2025	2025 - 2026
CAPITAL	PTP	10,800	13,381	16,831	15,007	0

DRAFT

TPO Project No	Facility/Project Name	Type of Work	LRTP Ref	Project Cost ($000s)	Prior Years Funding ($000s)	Construction Year	FDOT Work Program Number
Agency Project No	Detailed Project Description						
	Status	Comments					
TAS3001005	GOVERNMENT CENTER STATION FIRE SUPPRESSION SYSTEM	SAFTEY EQUIPMENT	06-09	**$3,932**	**$290**		
S3001005	Provide adequate sprinkler system per code requirements, and signage upgrades.						
		OMB #P2000000104 SITE S3001005					

Activity /Phase	Funding Source	Proposed Funding (in $000s) 2021 - 2022	2022 - 2023	2023 - 2024	2024 - 2025	2025 - 2026
CAPITAL	PTP Bond	2,160	1,482	0	0	0

TPO Project No	Facility/Project Name	Type of Work	LRTP Ref	Project Cost ($000s)	Prior Years Funding ($000s)	Construction Year	FDOT Work Program Number
TAS3001017	UNDERFLOOR RAIL WHEEL TRUING MACHINE	EQUIPMENT	06-09	**$20,269**	**$20,029**		
S3001017	Equipment to support the new Rail Vehicle Fleet with underfloor numerical control via a control panel.						
		OMB #P677200 SITE S3001017					

Activity /Phase	Funding Source	Proposed Funding (in $000s) 2021 - 2022	2022 - 2023	2023 - 2024	2024 - 2025	2025 - 2026
CAPITAL	PTP	85	155	0	0	0

TPO Project No	Facility/Project Name	Type of Work	LRTP Ref	Project Cost ($000s)	Prior Years Funding ($000s)	Construction Year	FDOT Work Program Number
Agency Project No	Detailed Project Description						
	Status	Comments					

TAS3001023	PRIVATE BRANCH EXCHANGE TELEPHONE SYSTEM UPGRADE TO VOIP	EQUIPMENT	06-09	**$4,042**	**$3,142**		
S3001023	Replacement of PBX telephone system at Bus, Rail, and Mover Facilities with a new voice over IP system installed by AT&T.						

OMB #P2000000434 SITE S3001023	Activity /Phase	Funding Source	Proposed Funding (in $000s) 2021 - 2022	2022 - 2023	2023 - 2024	2024 - 2025	2025 - 2026
	CAPITAL	PTP	900	0	0	0	0

TAS3001027	CONSTRUCT A PARK AND RIDE AT QUAIL ROOST DRIVE	STATION CONSTRUCTION	06-10	**$4,988**	**$3,698**	2022	
S3001027	NEW PARK AND RIDE FACILITY AT QUAIL ROOST DRIVE						

OMB #P671610 SITE S3001027	Activity /Phase	Funding Source	Proposed Funding (in $000s) 2021 - 2022	2022 - 2023	2023 - 2024	2024 - 2025	2025 - 2026
	CONSTRUCTION	PTP Bond	1,290	0	0	0	0

DRAFT

DRAFT

TPO Project No	Facility/Project Name	Type of Work	LRTP Ref	Project Cost ($000s)	Prior Years Funding ($000s)	Construction Year	FDOT Work Program Number
Agency Project No	Detailed Project Description						
	Status	Comments					
TAS3001029	CONSTRUCT A PARK AND RIDE AT SOUTH MIAMI DADE BUSWAY & SW 112 AVE	CONSTRUCT PARK AND RIDE FACILITY	06-10	**$9,563**	**$6,260**	2022	
S3001029	CONSTRUCT A NEW PARK AND RIDE AT SOUTH DADE TRANSITWAY & SW 112 AVE						
		OMB #P671610 SITE S3001029					

Activity /Phase	Funding Source	Proposed Funding (in $000s) 2021 - 2022	2022 - 2023	2023 - 2024	2024 - 2025	2025 - 2026
CONSTRUCTION	PTP	235	1,000	1,950	0	0
CONSTRUCTION	DPTO	118	0	0	0	0

TPO Project No	Facility/Project Name	Type of Work	LRTP Ref	Project Cost ($000s)	Prior Years Funding ($000s)	Construction Year	FDOT Work Program Number
TAS3001036	METRORAIL FIBER OPTIC REPAIR AND CAPACITY AUGMENTATION	EQUIPMENT	06-09	**$7,765**	**$6,281**		
S3001036	Rail optic cable replacement damaged by rodens. Current capacity near exhaustion. Project will have new cable and cabinets for protection.						
		OMB #P2000000434 SITE S3001036					

Activity /Phase	Funding Source	Proposed Funding (in $000s) 2021 - 2022	2022 - 2023	2023 - 2024	2024 - 2025	2025 - 2026
CAPITAL	PTP	40	0	0	0	0
CAPITAL	FTA 5307	1,444	0	0	0	0

DRAFT

TPO Project No	Facility/Project Name	Type of Work	LRTP Ref	Project Cost ($000s)	Prior Years Funding ($000s)	Construction Year	FDOT Work Program Number
Agency Project No	Detailed Project Description						
	Status	Comments					
TAS3001049	PROFESSIONAL SERVICES FOR MDT CAPITAL IMPROVEMENT PLAN	PROJECT DEVELOPMENT	06-10	**$6,000**	**$1,000**		
S3001049	Professional services for capital improvement plan.						
		OMB #P2000000326 SITE S3001049					

Activity /Phase	Funding Source	Proposed Funding (in $000s) 2021 - 2022	2022 - 2023	2023 - 2024	2024 - 2025	2025 - 2026
CAPITAL	DPTO	500	500	500	500	500
CAPITAL	FTA 5307	500	500	500	500	500

TAS3001051	AC UNITS SUBSTATIONS	EQUIPMENT	06-09	**$15,000**	**$9,750**		
S3001051	Replacement of substations AC Switchgear at all Rail stations and Lehman Center.						
		OMB #P2000000185 SITE S3001051					

Activity /Phase	Funding Source	Proposed Funding (in $000s) 2021 - 2022	2022 - 2023	2023 - 2024	2024 - 2025	2025 - 2026
CAPITAL	PTP	5,250	0	0	0	0

TPO Project No	Facility/Project Name	Type of Work	LRTP Ref	Project Cost ($000s)	Prior Years Funding ($000s)	Construction Year	FDOT Work Program Number
Agency Project No	Detailed Project Description						
	Status	Comments					

TAS3001056	TRANSPORTATION SECURITY PROJECTS	TRANSPORTATION SECURITY	06-09	**$3,997**	**$1,073**		
S3001056	Funding support for Transportation security.						

Activity /Phase	Funding Source	Proposed Funding (in $000s) 2021 - 2022	2022 - 2023	2023 - 2024	2024 - 2025	2025 - 2026
CAPITAL	FTA 5307	556	570	585	599	614

TAS3001424	GREEN / ORANGE LINES AND PYD SWITCH MACHINE & CABLE REPLACEMENT	EQUIPMENT	06-09	**$12,320**	**$6,568**		
S3001424	Fastener rail replacement for 40 miles of rail track, welding, installation for safety standards in line with APTA recommendations.						

Activity /Phase	Funding Source	Proposed Funding (in $000s) 2021 - 2022	2022 - 2023	2023 - 2024	2024 - 2025	2025 - 2026
OMB #P20000104 SITE S3001424						
CAPITAL	PTP	4,622	1,130	0	0	0

DRAFT

DRAFT

TPO Project No	Facility/Project Name	Type of Work	LRTP Ref	Project Cost ($000s)	Prior Years Funding ($000s)	Construction Year	FDOT Work Program Number
Agency Project No	Detailed Project Description						
	Status	Comments					
TAS3002468	SPECIAL TRANSPORTATION SERVICES (STS) - CAPITAL COST FOR CONTRACTING	TRANSPORTATION SERVICES	06-10	**$24,500**	**$7,000**		
S3002468	Federal funding to provide special transportation services.						
	FTA 5339 BUS FORMULA	OMB #P2000000326 SITE S3002468					

Activity /Phase	Funding Source	Proposed Funding (in $000s) 2021 - 2022	2022 - 2023	2023 - 2024	2024 - 2025	2025 - 2026
CAPITAL	FTA	3,500	3,500	3,500	3,500	3,500

TPO Project No	Facility/Project Name	Type of Work	LRTP Ref	Project Cost ($000s)	Prior Years Funding ($000s)	Construction Year	FDOT Work Program Number
TAS3002469	VANPOOL PROGRAM	VANPOOL SERVICES	06-10	**$14,476**	**$3,750**		
S3002469	Federal funding for vanpool transportation services.						
	FTA SECTION 5307 / 5309, FTA 5339 BUS FORMULA	OMB #P2000000326 SITE S30022469					

Activity /Phase	Funding Source	Proposed Funding (in $000s) 2021 - 2022	2022 - 2023	2023 - 2024	2024 - 2025	2025 - 2026
CAPITAL	FTA	1,577	1,704	1,834	1,968	2,104
CAPITAL	FTA 5307	500	513	526	0	0

TPO Project No	Facility/Project Name	Type of Work	LRTP Ref	Project Cost ($000s)	Prior Years Funding ($000s)	Construction Year	FDOT Work Program Number
Agency Project No	Detailed Project Description						
	Status	Comments					
TAS3002476	METROMOVER VEHICLE MIDLIFE OVERHAUL	VEHICLE MAINTENANCE	06-09	**$3,213**	**$1,719**		
S3002476	Needed replacement of systems, equipment and components for safety and reliable operations of Mover fleet.						
		OMB #P673910 SITE S3002476					

Activity /Phase	Funding Source	Proposed Funding (in $000s) 2021 - 2022	2022 - 2023	2023 - 2024	2024 - 2025	2025 - 2026
CAPITAL	PTP	717	777	0	0	0

TPO Project No	Facility/Project Name	Type of Work	LRTP Ref	Project Cost ($000s)	Prior Years Funding ($000s)	Construction Year	FDOT Work Program Number
TAS3002478	MOVER & RAIL SCADA & ETHERNET SWITCHES REPLACEMENT	EQUIPMENT	06-09	**$2,989**	**$2,375**		
S3002478	SCADA network will replace the logic controllers for more secure communications between Rail and Mover.						
		OMB #P2000000104 SITE S3002478					

Activity /Phase	Funding Source	Proposed Funding (in $000s) 2021 - 2022	2022 - 2023	2023 - 2024	2024 - 2025	2025 - 2026
CAPITAL	PTP	614	0	0	0	0

DRAFT

DRAFT

TPO Project No	Facility/Project Name	Type of Work	LRTP Ref	Project Cost ($000s)	Prior Years Funding ($000s)	Construction Year	FDOT Work Program Number
Agency Project No	Detailed Project Description						
	Status	Comments					
TAS3002562	TOD MASTER PLAN FOR THE SOUTH CORRIDOR	PROJECT DEVELOPMENT	06-10	**$1,300**	**$195**		
S3002562	South Dade Transitway Service Improvements Project						
		OMB SITE S3002562					

Activity /Phase	Funding Source	Proposed Funding (in $000s) 2021 - 2022	2022 - 2023	2023 - 2024	2024 - 2025	2025 - 2026
CAPITAL	PTP	130	91	0	0	0
CAPITAL	FTA 5309	520	364	0	0	0

TPO Project No	Facility/Project Name	Type of Work	LRTP Ref	Project Cost ($000s)	Prior Years Funding ($000s)	Construction Year	FDOT Work Program Number
TAS3002666	THE UNDERLINE - PHASE 3 THRU 9	ENGINEERING / CONSTRUCTION	07-72	**$110,210**		2022	
S3002666	Phase 3 thru 9 runs from SW 19 AVE to Dadeland BLVD. This project will provide pedestrian and bicycle paths that will enhance connectivity, mobility, and biking safety for residence and visitors.						
		PHASE 3 CONSTRUCTION; OMB SITE S3002666					

Activity /Phase	Funding Source	Proposed Funding (in $000s) 2021 - 2022	2022 - 2023	2023 - 2024	2024 - 2025	2025 - 2026
CONSTRUCTION	PTP	2,250	5,684	5,684	5,685	0
CONSTRUCTION	RIF	13,996	14,877	8,712	10,724	18,738
CONSTRUCTION	DDR	0	6,708	7,379	4,472	3,801

DRAFT

TPO Project No	Facility/Project Name	Type of Work	LRTP Ref	Project Cost ($000s)	Prior Years Funding ($000s)	Construction Year	FDOT Work Program Number
Agency Project No	Detailed Project Description						
	Status	Comments					
TAS3002773	US1 & SW 136 ST AND US1 & QUAIL ROOST INTERSECTIONS	INTERSECTION IMPROVEMENTS	06-09	**$1,003**	**$574**	2022	
S3002773	INTERSECTION IMPROVMENTS ALONG US 1 AT SW 136 ST AND QUAIL ROOST DR INTERSECTIONS						

	OMB #P2000001472 SITE S3002773	Activity /Phase	Funding Source	Proposed Funding (in $000s) 2021 - 2022	2022 - 2023	2023 - 2024	2024 - 2025	2025 - 2026
		CONSTRUCTION	DPTO	380	49	0	0	0

TAS75317	CONSTRUCT A PARK AND RIDE LOT AT SW 344 ST	CONSTRUCT PARK AND RIDE FACILITY	06-10	**$11,320**	**$8,457**	2022	
S75317	CONSTRUCT A NEW PARK AND RIDE LOT ALONG THE SOUTH DADE TRANSITWAY AT SW 344 ST						

	OMB #P671610 SITE S75317	Activity /Phase	Funding Source	Proposed Funding (in $000s) 2021 - 2022	2022 - 2023	2023 - 2024	2024 - 2025	2025 - 2026
		CONSTRUCTION	PTP	145	659	708	0	0
		CONSTRUCTION	DPTO	145	580	626	0	0

TPO Project No	Facility/Project Name	Type of Work	LRTP Ref	Project Cost ($000s)	Prior Years Funding ($000s)	Construction Year	FDOT Work Program Number
Agency Project No	Detailed Project Description						
	Status	Comments					

Yearly Totals	589,458	356,659	271,366	216,539	167,167
5 Year TIP Total					*$1,601,189*

DRAFT

Transportation Improvement Program (TIP)

Part Two: 5-Year Project Listing

South Florida Regional Transportation Authority (SFRTA)

MIAMI INTERNATIONAL AIRPORT

FLORIDA'S TURNPIKE

PORTMIAMI

MDX MIAMI-DADE EXPRESSWAY AUTHORITY

FDOT

Private Sector

RTA SOUTH FLORIDA REGIONAL TRANSPORTATION AUTHORITY

MIAMI-DADE COUNTY

TPO

Miami-Dade Transportation Planning Organization

DRAFT

Fiscal Years 2021/2022 to 2025/2026
Transportation Improvement Program (TIP)

South Florida Regional Transportation Authority (SFRTA)

The South Florida Regional Transportation Authority's (SFRTA) mission is to provide greater mobility in South Florida, thus improving the economic viability and the quality of the Community, Region and State. SFRTA operates the Tri-Rail Commuter Rail System. SFRTA, per its legislation, is charged with the responsibility of having the overall authority to coordinate, develop and operate a regional transportation system within the area served. The following projects are included in SFRTA's Capital Budget and Five-Year Plan in Fiscal Year 2022 thru 2026.

The Tri-Rail Downtown Miami Link (TRDML)

The SFRTA, in coordination with multiple partners, is extending Tri-Rail's commuter rail service to provide new direct service from Tri-Rail's northern most station at Mangonia Park in Palm Beach County to its southern most station in Miami Dade County at the "MiamiCentral Station" in Downtown Miami. The 9.05-mile extension, known as Tri-Rail Downtown Miami Link (TRDML), will provide a new one-seat ride passenger service link from the South Florida Rail Corridor (SFRC) at Tri-Rail Metrorail Transfer Station to the Florida East Coast (FEC) railway corridor, into Downtown Miami. TRDML service in MiamiCentral is expected to begin in 2021, with first day ridership estimates of approximately 2,000 trips per day. The MiamiCentral Station will serve as Downtown Miami's multimodal hub, providing connections to Brightline, Tri-Rail, the existing Miami Dade county bus system, Metrorail, and Metromover.

TRDML will provide a cost effective and strategic transit solution for Miami-Dade County. The new service will leverage Brightline express train service and station investment, together with the recent US DOT TIGER grant for the needed SFRC connections to the FEC railway corridor; quiet zone funds provided by the Miami-Dade Transportation Planning Organization (TPO); and the region's previous investment in the Tri-Rail system. The key to this leveraging is a local investment of $70 million by the public for incremental construction costs by the public partners for the MiamiCentral Station, to accommodate Tri-Rail trains and new rail infrastructure to support the extension into Downtown Miami.

DRAFT

Rolling Stock

Procurement of new Tr-Rail Rolling stock will enable SFRTA to both maintain and provide additional passenger service operations on the existing South Florida Rail Corridor (SFRC). New rolling stock will also allow for increased ridership capacity, operational and train scheduling flexibility and for future service expansion onto the Florida East Coast Railway (FEC).

Tri-Rail Real-Time Passenger Information System (RTPIS), Including Smart Phone Application

SFRTA 's RTPIS will provide train locations and predicted arrival times at each station via the internet, smartphone app, telephone, text message, and LCD displays location on the station platforms. The system will include onboard signage and an audio system on train cars to display and announce next station arrival and destination information. The train-tracking component is expected to be available via internet and smartphone app.

Safety and Security Cameras, Phase 2

The purpose of the proposed project is to fund installation of surveillance camera hardware and monitoring technology at 18 (eighteen) Tri-Rail Stations. Cameras will be installed in parking lots, stairwells, pedestrian walkways and bridges, and locations within stations that require safety monitoring. The Phase 1 project focused on installing surveillance cameras on Tri-Rail station platforms.

These cameras and technology allow the SFRTA Public Safety Coordination Center (PSCC) to monitor / detect suspicious and/or unlawful activities in real time for quick detection and response. Activities are recorded for reference, training, system improvement, and/or as video evidence when further law enforcement is needed.

Miami River-Miami Intermodal Center Capacity Improvement (MR-MICCI)

The MR-MICCI Project will provide an additional mainline track within the South Florida Rail Corridor from just north of the Tri-Rail Hialeah Market Station to the Tri-Rail Miami Airport Station within the Miami Intermodal Center. The project will increase capacity and improved track connections across the Miami River, including bridge, track, and signal upgrades. SFRTA has finalized the Project Development and Environment (PD&E) Study and completed 30% design for this project. The Project will be designed and constructed by the Florida Department of Transportation.

DRAFT

Positive Train Control

The U.S. Department of Transportation awarded $31.63 million to SFRTA in 2017 for the completion of Positive Train Control (PTC) on South Florida Rail Corridor (SFRC). PTC systems are integrated command, control, communications, and information systems for controlling train movements with safety, security, precision, and efficiency. PTC systems will improve railroad safety by significantly reducing the probability of collisions between trains, casualties to roadway workers and damage to their equipment, and over speed accidents. In addition to providing a greater level of safety and security, PTC systems also enable a railroad to run scheduled operations and provide improved running time, greater running time reliability, higher asset utilization, and greater track capacity. SFRTA completed installation of PTC on the SFRC in December 2020.

Planning and Capital Development

SFRTA's short- and long-term planning efforts and activities conducted by the Planning Department are included in this line item. This item facilitates the performance of planning and capital development studies such as the major update of the Transit Development Plan (TDP), Transit Oriented Development (TOD) station area plans Bicycle and Pedestrian Studies and Passenger Surveys, along with other significant regional projects.

Program of Projects

SFRTA receives annual Federal Appropriations Sections 5307 and 5337 funding from the Federal Transit Administration (FTA). This funding is programmed in SFRTA's Capital Budget to include preventive maintenance expenditures such as rolling stock maintenance and station maintenance; along with other capital projects and initiatives that the Agency plans to undertake, which are allowable expenditures of funds under FTA guidelines.

DRAFT

MIAMI-DADE TRANSPORTATION PLANNING ORGANIZATION
TRANSPORTATION IMPROVEMENT PROGRAM
SOUTH FLORIDA REGIONAL TRANSPORTATION AUTHORITY (TRI-RAIL)

DRAFT

TPO Project No	Facility/Project Name	Type of Work	LRTP Ref	Project Cost ($000s)	Prior Years Funding ($000s)	Construction Year	FDOT Work Program Number
Agency Project No	Detailed Project Description						
	Status	Remarks/Comments					

TR0400	Tri-Rail Rolling Stock (Expansion)	Capital	02-12; 07 -59	**$5,000**	**$0**	2026	
0400	Procurement of New Tri-Rail Rolling Stock						

Activity / Phase	Funding Source	Proposed Funding (in $000s) 2021 - 2022	2022 - 2023	2023 - 2024	2024 - 2025	2025 - 2026
CAP	TRIP	0	0	0	0	2,500
CAP	SU	0	0	0	0	2,500

TR0401	MiamiCentral Rider Education Ambassador Program	Operations		**$240**		2022	448281-1
0401	Funding for three (3) year ridership education Ambassador Program						

Activity / Phase	Funding Source	Proposed Funding (in $000s) 2021 - 2022	2022 - 2023	2023 - 2024	2024 - 2025	2025 - 2026
CAP	DPTO	120	0	0	0	0
CAP	LF	120	0	0	0	0

MIAMI-DADE TRANSPORTATION PLANNING ORGANIZATION
TRANSPORTATION IMPROVEMENT PROGRAM
SOUTH FLORIDA REGIONAL TRANSPORTATION AUTHORITY (TRI-RAIL)

TPO Project No	Facility/Project Name	Type of Work	LRTP Ref	Project Cost ($000s)	Prior Years Funding ($000s)	Construction Year	FDOT Work Program Number
Agency Project No	Detailed Project Description						
	Status	Remarks/Comments					

TR0402	Tri-Rail Downtown Miami Link Marketing in Public Transit Campaign	Operations		$400		2022	448282-1
0402	Three phased marketing plan to alert South Florida residents and visitors of the service into Downtown Miami						

Activity / Phase	Funding Source	Proposed Funding (in $000s)				
		2021 - 2022	2022 - 2023	2023 - 2024	2024 - 2025	2025 - 2026
OPS	DPTO	200	0	0	0	0
OPS	LF	200	0	0	0	0

TR0403	LCD Monitors at MiamiCentral Station	Capital		$326		2022	448283-1
0403	Purchase of LCD Visual Monitors to be located at MiamiCentral Station						

Activity / Phase	Funding Source	Proposed Funding (in $000s)				
		2021 - 2022	2022 - 2023	2023 - 2024	2024 - 2025	2025 - 2026
CAP	DPTO	163	0	0	0	0
CAP	LF	163	0	0	0	0

TR0404	Safety and Security Cameras Phase II	Capital		$387		2026	448596-1
0404	Installation of surveillance cameras at Opa Locka, Metrorail, Hialeah and the Miami Intermodal Center (MIC) Tri-Rail Stations in Miami Dade County						

Activity / Phase	Funding Source	Proposed Funding (in $000s)				
		2021 - 2022	2022 - 2023	2023 - 2024	2024 - 2025	2025 - 2026
CAP	DPTO	0	0	0	0	387

DRAFT

MIAMI-DADE TRANSPORTATION PLANNING ORGANIZATION
TRANSPORTATION IMPROVEMENT PROGRAM
SOUTH FLORIDA REGIONAL TRANSPORTATION AUTHORITY (TRI-RAIL)

TPO Project No	Facility/Project Name	Type of Work	LRTP Ref	Project Cost ($000s)	Prior Years Funding ($000s)	Construction Year	FDOT Work Program Number	
Agency Project No	Detailed Project Description							
	Status	Remarks/Comments						
TR0405	Miami Intermodal Center (MIC) - Escalator Improvement Project	Intermodal HUB		$1,328	$1,328	2022	444629-1	
0405	MIC escalator repair improvement project to provide a permanent protective solution to the MIC Rail Station Canopy Structure							
	Preliminary Design Phase							

Activity / Phase	Funding Source	Proposed Funding (in $000s)				
		2021 - 2022	2022 - 2023	2023 - 2024	2024 - 2025	2025 - 2026
Yearly Totals		966	0	0	0	5,387
5 Year TIP Total						$6,353

DRAFT

Transportation Improvement Program (TIP)

Part Two: 5-Year Project Listing

Non-Motorized Component

MIAMI INTERNATIONAL AIRPORT

FLORIDA'S TURNPIKE

PORTMIAMI

MDX MIAMI-DADE EXPRESSWAY AUTHORITY

FDOT

Private Sector

RTA SOUTH FLORIDA REGIONAL TRANSPORTATION AUTHORITY

MIAMI-DADE COUNTY

TPO

Miami-Dade Transportation Planning Organization

DRAFT

Miami-Dade Transportation Planning Organization

Fiscal Years 2021/2022 to 2025/2026
Transportation Improvement Program (TIP)

Non-Motorized Component

DRAFT

The development of safe facilities for people who walk or use a bicycle is guided by the Comprehensive Development Master Plan and the 2045 Long Range Transportation Plan.

CDMP Transportation Element Objective TE-2 states: "In furtherance of pedestrianism and other non-motorized modes of transportation in the planned urban area, Miami-Dade County shall enhance its transportation plans, programs and development regulations as necessary to accommodate the safe and convenient movement of pedestrians, non-motorized vehicles and motorized vehicles."

LRTP Goal 1: Maximize Mobility Choices Systemwide

- Objective: Provide a comprehensive transportation network for dependable and reliable transportation options.

LRTP Goal 2: Increase the Safety of the Transportation System for All Users

Bicycle and pedestrian projects in the 2022 Transportation Improvement Program are taken from the non-motorized section of the 2045 LRTP, the Transportation Alternatives Program application cycle and through agency coordination for other transportation projects, such as the Florida Department of Transportation (FDOT) Bicycle Network Connectivity Assessment initiated in 2020 and the Pedestrian-First Transportation Master Plan initiative announced by the Miami-Dade Mayor in February 2021. Projects are presented to the Bicycle/Pedestrian Advisory Committee for public information and comment.

The Miami-Dade 2045 Bicycle/Pedestrian Master Plan assesses opportunities amongst the SMART Plan transit hubs and stations to expand the reach of bicycle and pedestrian trip distances to the entire county, with the help of transit connections. This plan's primary focus is on the daily commuter trip and aims to incentivize projects that safely connect the largest number of people, that need it the most, to the most places, on a daily basis. This plan also looks at other pedestrian and bicycle trip destinations such as educational facilities, major medical centers, high employment areas, and outdoor recreational locations. Realizing these opportunities will help manage the ever-present issue of

traffic any metropolitan area deals with and further encourages healthy and sustainable communities within the County. This plan serves as the Bicycle and Pedestrian element of the 2045 Long Range Transportation Plan (LRTP).

More information on the TPO's Bicycle/Pedestrian Program is available from the TPO website at: http://miamidadetpo.org/bicycle-pedestrian-program.asp.

DRAFT

MIAMI-DADE TRANSPORTATION PLANNING ORGANIZATION
TRANSPORTATION IMPROVEMENT PROGRAM
NON-MOTORIZED COMPONENT

Responsible Agency: FL Dept. of Transportation

TPO Project No / Agency Project No	Facility/Project Name / From /Location	To /Location	Bicycle Accom. / Length (miles)	Type of Work / Cross-Ref.TIP Book Page No.	LRTP Ref	Project Cost ($000s)	Prior Years Cost ($000s)	Proposed Funding (in $000s) 2021 - 2022	2022 - 2023	2023 - 2024	2024 - 2025	2025 - 2026
DT2497962	DISTRICTWIDE TRAFFIC OPERATIONS - SAFETY STUDIES CONSULTANT			SAFETY PROJECT		**$6,132**	**$6,132**					
2497962			0.0	A1-107	06-09			0	0	0	0	0
DT2497963	DISTRICTWIDE TRAFFIC OPERATIONS - SAFETY STUDIES CONSULTANT			SAFETY PROJECT		**$1,634**	**$1,634**					
2497963			0.0	A1-108	06-09			0	0	0	0	0
DT2497964	DISTRICTWIDE TRAFFIC OPERATIONS - SAFETY STUDIES CONSULTANT			SAFETY PROJECT		**$1,523**	**$1,523**					
2497964			0.0	A1-108	06-09			0	0	0	0	0
DT2497965	DISTRICTWIDE TRAFFIC OPERATIONS - STUDIES CONSULTANT			SAFETY PROJECT		**$1,627**	**$1,627**					
2497965			0.0	A1-109	06-09			0	0	0	0	0
DT2497966	DISTRICTWIDE TRAFFIC OPERATIONS - SAFETY STUDIES CONSULTANT			SAFETY PROJECT		**$1,360**	**$1,360**					
2497966			0.0	A1-109	06-09			0	0	0	0	0

DRAFT

MIAMI-DADE TRANSPORTATION PLANNING ORGANIZATION
TRANSPORTATION IMPROVEMENT PROGRAM
NON-MOTORIZED COMPONENT

Responsible Agency: FL Dept. of Transportation

TPO Project No / Agency Project No	Facility/Project Name / From /Location	To /Location	Bicycle Accom. / Length (miles)	Type of Work / Cross-Ref.TIP Book Page No.	LRTP Ref	Project Cost ($000s)	Prior Years Cost ($000s)	Proposed Funding (in $000s) 2021 - 2022	2022 - 2023	2023 - 2024	2024 - 2025	2025 - 2026
DT2497967	DISTRICTWIDE TRAFFIC OPERATIONS - SAFETY STUDIES CONSULTANT			SAFETY PROJECT		$1,449	$1,449					
2497967			0.0	A1-110	06-09			0	0	0	0	0
DT2497968	DISTRICTWIDE TRAFFIC OPERATIONS - SAFETY STUDIES CONSULTANT			SAFETY PROJECT		$1,408	$748					
2497968			0.0	A1-110	06-09			330	330	0	0	0
DT2497969	DISTRICTWIDE TRAFFIC OPERATIONS - STUDIES CONSULTANT			SAFETY PROJECT		$553	$448					
2497969			0.0	A1-111	06-09			105	0	0	0	0
DT2506541	DISTRICTWIDE COMMUNITY SAFETY			SAFETY PROJECT		$869	$719					
2506541			0.0	A1-132	06-09			30	30	30	30	30
DT2512651	SOUTH DADE GREENWAYS NETWORK			BIKE PATH/TRAIL		$664	$664					
2512651			0.0	A1-170	06-08			0	0	0	0	0

DRAFT

MIAMI-DADE TRANSPORTATION PLANNING ORGANIZATION
TRANSPORTATION IMPROVEMENT PROGRAM
NON-MOTORIZED COMPONENT

Responsible Agency: FL Dept. of Transportation

TPO Project No / Agency Project No	Facility/Project Name / From /Location	To /Location	Bicycle Accom. / Length (miles)	Type of Work / Cross-Ref.TIP Book Page No.	LRTP Ref	Project Cost ($000s)	Prior Years Cost ($000s)	Proposed Funding (in $000s) 2021 - 2022	2022 - 2023	2023 - 2024	2024 - 2025	2025 - 2026
DT2512652	BISCAYNE TRAIL / SW 87 AVE			BIKE PATH/TRAIL		$702	$702					
2512652	FROM OLD CUTLER RD	TO BLACK POINT PARK & MARINA	2.7	A1-170	07-72			0	0	0	0	0
DT2512653	BLACK CREEK TRAIL (A)			BIKE PATH/TRAIL		$2,134	$2,134					
2512653	FROM BLACK POINT PARK	TO MARY / PENNY THOMPSON PARK	0.0	A1-171	07-74			0	0	0	0	0
DT2512654	BISCAYNE S DADE (C&D)			BIKE PATH/TRAIL		$671	$671					
2512654	FROM BLACK POINT PARK	TO SW 138 ST & SW 137 AVE	0.0	A1-171	07-72			0	0	0	0	0
DT2512656	OLD CUTLER TRAIL			BIKE PATH/TRAIL		$1,288	$1,288					
2512656	FROM SW 136 ST / SW 63 AVE	TO CARTAGENA PLAZA	0.0	A1-172	06-10			0	0	0	0	0
DT2512657	BISCAYNE TRAIL SEGMENT D, SW 328 ST / SW 117 AVE TO HOMESTEAD BAYFRONT PARK			BIKE PATH/TRAIL		$1,970	$0					
2512657			0.0	A1-172	07-72			0	1,970	0	0	0

DRAFT

MIAMI-DADE TRANSPORTATION PLANNING ORGANIZATION
TRANSPORTATION IMPROVEMENT PROGRAM
NON-MOTORIZED COMPONENT

Responsible Agency: FL Dept. of Transportation

TPO Project No / Agency Project No	Facility/Project Name / From /Location	To /Location	Bicycle Accom. / Length (miles)	Type of Work / Cross-Ref.TIP Book Page No.	LRTP Ref	Project Cost ($000s)	Prior Years Cost ($000s)	Proposed Funding (in $000s) 2021 - 2022	2022 - 2023	2023 - 2024	2024 - 2025	2025 - 2026
DT2512711	NORTH BEACH			BIKE PATH/TRAIL		$1,201	$1,201					
2512711	FROM 63 ST	TO 75 ST LAP	1.1	A1-566	06-08			0	0	0	0	0
DT2512712	N BEACH REC CORRIDOR			BIKE PATH/TRAIL		$6,198	$6,198					
2512712	FROM 64TH ST	TO 79TH ST (PH IV)	1.0	A1-567	06-08			0	0	0	0	0
DT2512713	N BEACH REC CORRIDOR			BIKE PATH/TRAIL		$704	$704					
2512713	FROM 21ST ST	TO 64TH ST	0.0	A1-567	06-08			0	0	0	0	0
DT2512714	CITY OF MIAMI BEACH - 23RD ST TO 64TH ST			BIKE PATH/TRAIL		$424	$424					
2512714			0.0	A1-568	06-08			0	0	0	0	0
DT2512715	MIDDLE BEACH REC - PH 1			BIKE PATH/TRAIL		$1,114	$1,114					
2512715	FROM 47 ST	TO 53 ST INCLUDING BEACH VIEW PARK AT 53 ST	0.0	A1-568	06-08			0	0	0	0	0

DRAFT

MIAMI-DADE TRANSPORTATION PLANNING ORGANIZATION
TRANSPORTATION IMPROVEMENT PROGRAM
NON-MOTORIZED COMPONENT

Responsible Agency: FL Dept. of Transportation

TPO Project No / Agency Project No	Facility/Project Name / From /Location	To /Location	Bicycle Accom. / Length (miles)	Type of Work / Cross-Ref.TIP Book Page No.	LRTP Ref	Project Cost ($000s)	Prior Years Cost ($000s)	Proposed Funding (in $000s) 2021 - 2022	2022 - 2023	2023 - 2024	2024 - 2025	2025 - 2026
DT2512716	NORTH BEACH CORRIDOR - VARIOUS BIKE PATH LINKS, ADA ACCESS, SIDEWALK +			BIKE PATH/TRAIL		$366	$0					
2512716			0.0	A1-569	06-08			40	0	326	0	0
DT4106467	SR 934 / NW 79 ST			SAFETY PROJECT		$1,641	$53					
4106467	FROM NW 25 AVE	TO NW 1 PLACE	2.0	A1-195	07-34			0	140	37	1,411	0
DT4166601	LUDLAM TRAIL			BIKE PATH/TRAIL		$746	$746					
4166601			0.0	A1-577	07-72			0	0	0	0	0
DT4166602	MIAMI DADE COUNTY - LUDLAM TRAIL CORRIDOR			BIKE PATH/TRAIL		$5,993	$5,993					
4166602			0.0	A1-578	07-72			0	0	0	0	0
DT4166603	MIAMI DADE COUNTY - LUDLAM TRAIL PLANNING STUDY			TRANSPORTATION PLANNING		$299	$299					
4166603	AT VARIOUS LOCATIONS		0.0	A1-578	07-72			0	0	0	0	0

DRAFT

MIAMI-DADE TRANSPORTATION PLANNING ORGANIZATION
TRANSPORTATION IMPROVEMENT PROGRAM
NON-MOTORIZED COMPONENT

Responsible Agency: FL Dept. of Transportation

TPO Project No / Agency Project No	Facility/Project Name / From /Location	To /Location	Bicycle Accom. / Length (miles)	Type of Work / Cross-Ref.TIP Book Page No.	LRTP Ref	Project Cost ($000s)	Prior Years Cost ($000s)	Proposed Funding (in $000s) 2021 - 2022	2022 - 2023	2023 - 2024	2024 - 2025	2025 - 2026
DT4166604	MIAMI DADE COUNTY - LUDLAM TRAIL			BIKE PATH/TRAIL		$8,000	$0					
4166604	FROM NW 7 ST	TO SW 40 ST	0.0	A1-579	07-72			0	0	8,000	0	0
DT4166605	MIAMI DADE COUNTY - LUDLAM TRAIL CORRIDOR ACQUISITION			BIKE PATH/TRAIL		$5,000	$5,000					
4166605			0.0	A1-579	07-72			0	0	0	0	0
DT4166606	LUDLAM TRAIL CORRIDOR SEGMENT B PHASE 1			BIKE PATH/TRAIL		$8,894	$8,894					
4166606			0.0	A1-580	07-72			0	0	0	0	0
DT4180641	DISTRICTWIDE (ADA) COMPLIANCE CONSULTANT			SIDEWALK		$4,689	$4,114					
4180641			0.0	A1-585	06-10			250	250	75	0	0
DT4180642	DISTRICTWIDE ADA COMPLIANCE CONSULTANT			PRELIMINARY ENGINEERING		$705	$0					
4180642			0.0	A1-586	06-10			0	0	185	260	260

DRAFT

MIAMI-DADE TRANSPORTATION PLANNING ORGANIZATION
TRANSPORTATION IMPROVEMENT PROGRAM
NON-MOTORIZED COMPONENT

Responsible Agency: FL Dept. of Transportation

TPO Project No / Agency Project No	Facility/Project Name / From /Location	To /Location	Bicycle Accom. / Length (miles)	Type of Work / Cross-Ref.TIP Book Page No.	LRTP Ref	Project Cost ($000s)	Prior Years Cost ($000s)	Proposed Funding (in $000s) 2021 - 2022	2022 - 2023	2023 - 2024	2024 - 2025	2025 - 2026
DT4293417	SR 994 / QUAIL ROOST DR			PEDESTRIAN SAFETY IMPROVEMENT		$476	$476					
4293417	FROM MIAMI-DADE TRANSIT BUSWAY	TO US-1	0.1	A1-257	06-09			0	0	0	0	0
DT4295361	MIAMI-DADE COUNTYWIDE - (ADA) PUSH-BUTTON CONSTRUCTION			SIDEWALK		$318	$318					
4295361			0.0	A1-262	NULL			0	0	0	0	0
DT4295362	DISTRICTWIDE (ADA) PUSH-BUTTON CONSTRUCTION			PEDESTRIAN SAFETY IMPROVEMENT		$879	$879					
4295362			0.0	A1-263	06-09			0	0	0	0	0
DT4295363	DISTRICTWIDE (ADA) PUSH-BUTTON CONSTRUCTION			PEDESTRIAN SAFETY IMPROVEMENT		$696	$696					
4295363			0.0	A1-263	06-09			0	0	0	0	0
DT4295364	DISTRICTWIDE (ADA) PUSH-BUTTON CONSTRUCTION			PEDESTRIAN SAFETY IMPROVEMENT		$704	$704					
4295364			0.0	A1-264	06-09			0	0	0	0	0

DRAFT

MIAMI-DADE TRANSPORTATION PLANNING ORGANIZATION
TRANSPORTATION IMPROVEMENT PROGRAM
NON-MOTORIZED COMPONENT

Responsible Agency: FL Dept. of Transportation

TPO Project No / Agency Project No	Facility/Project Name / From /Location	To /Location	Bicycle Accom. / Length (miles)	Type of Work / Cross-Ref.TIP Book Page No.	LRTP Ref	Project Cost ($000s)	Prior Years Cost ($000s)	Proposed Funding (in $000s) 2021 - 2022	2022 - 2023	2023 - 2024	2024 - 2025	2025 - 2026
DT4295365	DISTRICTWIDE (ADA) PUSH-BUTTON CONSTRUCTION			PEDESTRIAN SAFETY IMPROVEMENT		$839	$839					
4295365			0.0	A1-264	06-09			0	0	0	0	0
DT4295366	DISTRICTWIDE (ADA) PUSH-BUTTON CONSTRUCTION			PEDESTRIAN SAFETY IMPROVEMENT		$889	$0					
4295366			0.0	A1-265	06-09			0	889	0	0	0
DT4295367	DISTRICTWIDE (ADA) PUSH-BUTTON CONSTRUCTION			PEDESTRIAN SAFETY IMPROVEMENT		$819	$0					
4295367			0.0	A1-265	06-09			0	0	0	819	0
DT4314339	MIAMI-DADE PEDESTRIAN & BICYCLE SAFETY PUSH-BUTTON CONTRACT			MISCELLANEOUS CONSTRUCTION		$2,365	$0					
4314339			0.0	A1-293	06-10			2,365	0	0	0	0
DT4346881	FLORIDA INTERNATIONAL UNIVERSITY - UNIVERSITY CITY PROSPERITY PROJECT ALONG SW 109 AVE & SR 90 / SW 8			PEDESTRIAN/WILDLIFE OVERPASS		$16,588	$16,588					
4346881			0.3	A1-313	06-09			0	0	0	0	0

DRAFT

MIAMI-DADE TRANSPORTATION PLANNING ORGANIZATION
TRANSPORTATION IMPROVEMENT PROGRAM
NON-MOTORIZED COMPONENT

Responsible Agency: FL Dept. of Transportation

TPO Project No / Agency Project No	Facility/Project Name / From /Location	To /Location	Bicycle Accom. / Length (miles)	Type of Work / Cross-Ref.TIP Book Page No.	LRTP Ref	Project Cost ($000s)	Prior Years Cost ($000s)	Proposed Funding (in $000s) 2021 - 2022	2022 - 2023	2023 - 2024	2024 - 2025	2025 - 2026
DT4355051	CITY OF MIAMI GARDENS - NW 199 ST / BETTY FERGUSON RECREATION COMPLEX			BIKE PATH/TRAIL		$1,335	$111					
4355051			0.0	A1-321	06-08			0	0	1,224	0	0
DT4355734	DISTRICTWIDE PEDESTRIAN & BICYCLE SAFETY PROGRAM CONSULTANT			TRAFFIC ENGINEERING STUDY		$305	$0					
4355734			0.0	A1-325	06-09			0	0	0	0	305
DT4366182	TOWN OF MIAMI LAKES - SIDEWALK IMPROVEMENTS			BIKE LANE/SIDEWALK		$787	$0					
4366182			0.0	A1-347	06-09			0	0	0	0	787
DT4386632	TOWN OF MIAMI LAKES G.R.E.E.N.			BIKE PATH/TRAIL		$355	$0					
4386632			0.0	A1-600	06-10			0	0	0	0	355
DT4386671	BLACK CREEK TRAIL SEGMENT B PHASE I			BIKE PATH/TRAIL		$1,247	$431					
4386671			0.0	A1-600	07-74			0	816	0	0	0

DRAFT

MIAMI-DADE TRANSPORTATION PLANNING ORGANIZATION
TRANSPORTATION IMPROVEMENT PROGRAM
NON-MOTORIZED COMPONENT

Responsible Agency: FL Dept. of Transportation

TPO Project No / Agency Project No	Facility/Project Name / From /Location	To /Location	Bicycle Accom. / Length (miles)	Type of Work / Cross-Ref.TIP Book Page No.	LRTP Ref	Project Cost ($000s)	Prior Years Cost ($000s)	Proposed Funding (in $000s) 2021 - 2022	2022 - 2023	2023 - 2024	2024 - 2025	2025 - 2026
DT4395221	SR 916 / NW 135 ST BETWEEN CAIRO LANE & SESAME ST			PEDESTRIAN SAFETY IMPROVEMENT		$565	$523					
4395221			0.1	A1-360	06-09			42	0	0	0	0
DT4398971	SAFE ROUTES TO SCHOOL - NORMAN S. EDELCUP K8 CENTER			SIDEWALK		$232	$0					
4398971			0.0	A1-360	07-66			34	0	198	0	0
DT4398981	BISCAYNE TRAIL SEGMENT D PHASE II			BIKE PATH/TRAIL		$1,665	$145					
4398981	FROM SW 117 AVE	TO SW 137 AVE	0.0	A1-602	07-72			0	0	1,520	0	0
DT4408371	CITY OF MIAMI - MIAMI RIVER GREENWAY CURTIS PARK EAST			SIDEWALK		$2,722	$406					
4408371			0.0	A1-377	06-09			0	2,316	0	0	0
DT4408421	MDPROS - BLACK CREEK TRAIL SEGMENT B PHASE II			BIKE PATH/TRAIL		$1,267	$0					
4408421			0.0	A1-378	07-74			0	1,267	0	0	0

DRAFT

MIAMI-DADE TRANSPORTATION PLANNING ORGANIZATION
TRANSPORTATION IMPROVEMENT PROGRAM
NON-MOTORIZED COMPONENT

Responsible Agency: FL Dept. of Transportation

TPO Project No / Agency Project No	Facility/Project Name / From /Location	To /Location	Bicycle Accom. / Length (miles)	Type of Work / Cross-Ref.TIP Book Page No.	LRTP Ref	Project Cost ($000s)	Prior Years Cost ($000s)	Proposed Funding (in $000s) 2021 - 2022	2022 - 2023	2023 - 2024	2024 - 2025	2025 - 2026
DT4408451	VILLAGE OF VIRGINIA GARDENS - COMMUNITY BICYCLE AND PEDESTRIAN IMPROV.			BIKE PATH/TRAIL		$1,570	$207					
4408451			0.0	A1-379	06-08			1,363	0	0	0	0
DT4408461	NORTH BAY VILLAGE - BAYWALK PLAZA AREA PHASE I			BIKE LANE/SIDEWALK		$2,136	$0					
4408461			0.0	A1-380	06-09			2,136	0	0	0	0
DT4408491	TOWN OF MIAMI LAKES - GREEN 2.0			BIKE PATH/TRAIL		$814	$123					
4408491			0.0	A1-380	06-08			0	691	0	0	0
DT4412341	SAFE ROUTES TO SCHOOL - RAINBW PK,GLDN GLDS,LK STVNS ELE,NO.CO.K-8,BENFRNK K-8			PEDESTRIAN SAFETY IMPROVEMENT		$1,652	$272					
4412341			0.0	A1-381	07-66			1,380	0	0	0	0
DT4412351	SAFE ROUTES TO SCHOOL - NORWOOD,DANTE FASCELL,CHRLS HADLEY,MAE WALTERS,REEVES			PEDESTRIAN SAFETY IMPROVEMENT		$1,297	$0					
4412351			0.0	A1-382	07-68			215	0	1,082	0	0

DRAFT

MIAMI-DADE TRANSPORTATION PLANNING ORGANIZATION
TRANSPORTATION IMPROVEMENT PROGRAM
NON-MOTORIZED COMPONENT

Responsible Agency: FL Dept. of Transportation

TPO Project No / Agency Project No	Facility/Project Name / From /Location	To /Location	Bicycle Accom. / Length (miles)	Type of Work / Cross-Ref.TIP Book Page No.	LRTP Ref	Project Cost ($000s)	Prior Years Cost ($000s)	Proposed Funding (in $000s) 2021 - 2022	2022 - 2023	2023 - 2024	2024 - 2025	2025 - 2026
DT4416371	VILLAGE OF PALMETTO BAY - SW 82 AVENUE COMMUTER ACCESS			BIKE LANE/SIDEWALK		$2,865	$303					
4416371			0.0	A1-382	06-09			0	0	2,562	0	0
DT4416391	SNAPPER CREEK TRAIL SEGMENT B PHASE 1			BIKE PATH/TRAIL		$638	$121					
4416391			0.0	A1-603	07-76			0	0	517	0	0
DT4416401	CITY OF CORAL GABLES - LAST MILE TRANSIT STOP IMPROVEMENTS			SIDEWALK		$2,003	$164					
4416401			0.0	A1-603	06-09			1,839	0	0	0	0
DT4416411	ROBERTA HUNTER PARK - SOUTH DADE TRAIL CONNECTION			BIKE PATH/TRAIL		$611	$119					
4416411			0.0	A1-383	07-78			0	0	492	0	0
DT4416431	TOWN OF MIAMI LAKES - 59TH AVENUE TRANSPORTATION IMPROVEMENTS PROJECT			BIKE LANE/SIDEWALK		$1,615	$0					
4416431			0.0	A1-384	06-09			173	0	1,442	0	0

DRAFT

MIAMI-DADE TRANSPORTATION PLANNING ORGANIZATION
TRANSPORTATION IMPROVEMENT PROGRAM
NON-MOTORIZED COMPONENT

Responsible Agency: FL Dept. of Transportation

TPO Project No / Agency Project No	Facility/Project Name / From /Location	To /Location	Bicycle Accom. / Length (miles)	Type of Work / Cross-Ref.TIP Book Page No.	LRTP Ref	Project Cost ($000s)	Prior Years Cost ($000s)	Proposed Funding (in $000s) 2021 - 2022	2022 - 2023	2023 - 2024	2024 - 2025	2025 - 2026
DT4416471	TOWN OF MIA LAKES - NW 79TH COURT TRANSPORTATION IMPROVEMENTS PROJECT			BIKE LANE/SIDEWALK		$1,904	$210					
4416471			0.0	A1-604	06-09			0	1,694	0	0	0
DT4425381	SR 933 / NW 12 AVE			PEDESTRIAN SAFETY IMPROVEMENT		$1,012	$298					
4425381	AT NW 19 ST (TRAFFIC SIGNAL)		0.1	A1-393	06-09			690	24	0	0	0
DT4425411	SR 973 / SW 87 AVE			PEDESTRIAN SAFETY IMPROVEMENT		$937	$887					
4425411	AT SW 28TH ST (TRAFFIC SIGNAL)		0.4	A1-393	06-09			50	0	0	0	0
DT4434321	SR A1A / MACARTHUR CAUSEWAY			BIKE PATH/TRAIL		$784	$53					
4434321	FROM SR 5 / BISCAYNE BLV	TO SR 907 / ALTON RD	2.7	A1-395	06-08			5	726	0	0	0
DT4436131	BISCAYNE EVERGLADES GREENWAY: MOWRY DRIVE			BIKE PATH/TRAIL		$65	$65					
4436131	FROM NE 12TH	TO SW 192ND AVE	0.0	A1-396	06-09			0	0	0	0	0

DRAFT

MIAMI-DADE TRANSPORTATION PLANNING ORGANIZATION
TRANSPORTATION IMPROVEMENT PROGRAM
NON-MOTORIZED COMPONENT

Responsible Agency: FL Dept. of Transportation

TPO Project No / Agency Project No	Facility/Project Name / From /Location	To /Location	Bicycle Accom. / Length (miles)	Type of Work / Cross-Ref.TIP Book Page No.	LRTP Ref	Project Cost ($000s)	Prior Years Cost ($000s)	Proposed Funding (in $000s) 2021 - 2022	2022 - 2023	2023 - 2024	2024 - 2025	2025 - 2026
DT4438611	DTPW - GOLDEN GLADES BIKE-PED OVERPASS TO SUNSHINE STATE INDUSTRIAL PARK			BIKE PATH/TRAIL		$16,488	$9,520					
4438611			0.0	A1-397	06-08			0	6,968	0	0	0
DT4439182	SR 90 / SW 8 ST			PEDESTRIAN SAFETY IMPROVEMENT		$259	$0					
4439182	AT SW 44 AVE		0.0	A1-413	NULL			259	0	0	0	0
DT4439861	SR 915 / NE 6 AVE			SIDEWALK		$4,316	$691					
4439861	FROM NE 113 ST	TO NE 121 ST	0.5	A1-423	06-09			15	3,470	140	0	0
DT4441941	SNAPPER CREEK TRAIL SEGMENT A SW 107 AVE GAP			BIKE PATH/TRAIL		$1,784	$0					
4441941			0.0	A1-605	07-76			187	183	1,043	371	0
DT4441951	PEDESTRIAN & BICYCLE SAFETY EDUCATION FOR HIGH SCHOOL STUDENTS			PUBLIC INFORMATION/EDUCATION		$154	$0					
4441951			0.0	A1-658	06-10			0	0	154	0	0

DRAFT

MIAMI-DADE TRANSPORTATION PLANNING ORGANIZATION
TRANSPORTATION IMPROVEMENT PROGRAM
NON-MOTORIZED COMPONENT

Responsible Agency: FL Dept. of Transportation

TPO Project No / Agency Project No	Facility/Project Name / From /Location	To /Location	Bicycle Accom. / Length (miles)	Type of Work / Cross-Ref.TIP Book Page No.	LRTP Ref	Project Cost ($000s)	Prior Years Cost ($000s)	Proposed Funding (in $000s) 2021 - 2022	2022 - 2023	2023 - 2024	2024 - 2025	2025 - 2026
DT4441961	MIAMI BEACH HIGH SCHOOL PEDESTRIAN ENHANCEMENTS			PEDESTRIAN SAFETY IMPROVEMENT		$318	$0					
4441961			0.2	A1-605	07-70			54	0	264	0	0
DT4441971	NORTH BAY VILLAGE - TREASURE ISLAND ADA IMPROVEMENTS			SIDEWALK		$235	$31					
4441971			0.0	A1-606	07-70			204	0	0	0	0
DT4442361	LUDLAM TRAIL			PD&E/EMO STUDY		$5	$5					
4442361	FROM SW 80TH ST	TO 400' NORTH OF NW 7TH ST	0.0	A1-607	07-72			0	0	0	0	0
DT4442951	SAFE ROUTES TO SCHOOL - BOB GRAHAM EDUCATION CENTER			PEDESTRIAN SAFETY IMPROVEMENT		$251	$61					
4442951			0.0	A1-424	07-68			0	190	0	0	0
DT4442961	SAFE ROUTES TO SCHOOL - OJUS ELEMENTARY			PEDESTRIAN SAFETY IMPROVEMENT		$542	$103					
4442961			0.0	A1-425	07-68			0	439	0	0	0

DRAFT

MIAMI-DADE TRANSPORTATION PLANNING ORGANIZATION
TRANSPORTATION IMPROVEMENT PROGRAM
NON-MOTORIZED COMPONENT

Responsible Agency: FL Dept. of Transportation

TPO Project No / Agency Project No	Facility/Project Name / From /Location	To /Location	Bicycle Accom. / Length (miles)	Type of Work / Cross-Ref.TIP Book Page No.	LRTP Ref	Project Cost ($000s)	Prior Years Cost ($000s)	Proposed Funding (in $000s) 2021 - 2022	2022 - 2023	2023 - 2024	2024 - 2025	2025 - 2026
DT4442991	SNAKE CREEK TRAIL EXTENSION TO GREYNOLDS PARK			BIKE PATH/TRAIL		$781	$0					
4442991			0.0	A1-607	07-78			144	0	637	0	0
DT4448251	DISTRICT 6 - SCHOOL ZONE IMPLEMENTATION PLAN			TRAFFIC CONTROL DEVICES/SYSTEM		$3,181	$2,121					
4448251			0.0	A1-435	06-09			1,060	0	0	0	0
DT4451541	SAFE ROUTES TO SCHOOL - WEST MIAMI MIDDLE SCHOOL			PEDESTRIAN SAFETY IMPROVEMENT		$229	$0					
4451541			0.0	A1-608	07-70			36	0	193	0	0
DT4451551	SAFE ROUTES TO SCHOOL - OLYMPIA HEIGHTS ELEMENTARY			PEDESTRIAN SAFETY IMPROVEMENT		$95	$0					
4451551			0.0	A1-609	07-70			0	16	0	79	0
DT4451561	SAFE ROUTES TO SCHOOL - MIAMI EDISON HIGH SCHOOL			PEDESTRIAN SAFETY IMPROVEMENT		$57	$0					
4451561			0.0	A1-609	07-70			0	10	0	47	0

DRAFT

MIAMI-DADE TRANSPORTATION PLANNING ORGANIZATION
TRANSPORTATION IMPROVEMENT PROGRAM
NON-MOTORIZED COMPONENT

Responsible Agency: FL Dept. of Transportation

TPO Project No / Agency Project No	Facility/Project Name / From /Location	To /Location	Bicycle Accom. / Length (miles)	Type of Work: Cross-Ref.TIP Book Page No.	Type of Work: LRTP Ref	Project Cost ($000s)	Prior Years Cost ($000s)	Proposed Funding (in $000s) 2021 - 2022	2022 - 2023	2023 - 2024	2024 - 2025	2025 - 2026
DT4451581	SAFE ROUTES TO SCHOOL - SEMINOLE ELEMENTARY			PEDESTRIAN SAFETY IMPROVEMENT		$660	$0					
4451581			0.0	A1-439	07-68			101	0	559	0	0
DT4451601	SAFE ROUTES TO SCHOOL - MANDARIN LAKES K-8			PEDESTRIAN SAFETY IMPROVEMENT		$239	$0					
4451601			0.0	A1-439	07-68			28	0	211	0	0
DT4451611	SAFE ROUTES TO SCHOOL - AIRBASE K-8 CENTER			PEDESTRIAN SAFETY IMPROVEMENT		$54	$0					
4451611			0.0	A1-440	07-68			9	0	45	0	0
DT4451621	SAFE ROUTES TO SCHOOL - EVERGLADES K-8			PEDESTRIAN SAFETY IMPROVEMENT		$357	$0					
4451621			0.0	A1-440	07-70			55	0	302	0	0
DT4451631	SAFE ROUTES TO SCHOOL - NORLAND ELEMENTARY SCHOOL			PEDESTRIAN SAFETY IMPROVEMENT		$304	$0					
4451631			0.0	A1-610	07-70			0	48	0	256	0

DRAFT

MIAMI-DADE TRANSPORTATION PLANNING ORGANIZATION
TRANSPORTATION IMPROVEMENT PROGRAM
NON-MOTORIZED COMPONENT

Responsible Agency: FL Dept. of Transportation

TPO Project No / Agency Project No	Facility/Project Name / From /Location	To /Location	Bicycle Accom. / Length (miles)	Type of Work / Cross-Ref.TIP Book Page No.	LRTP Ref	Project Cost ($000s)	Prior Years Cost ($000s)	Proposed Funding (in $000s) 2021 - 2022	2022 - 2023	2023 - 2024	2024 - 2025	2025 - 2026
DT4451651	SAFE ROUTES TO SCHOOL - NORLAND MIDDLE SCHOOL			PEDESTRIAN SAFETY IMPROVEMENT		$195	$0					
4451651			0.0	A1-610	07-70			0	31	0	164	0
DT4457431	SAFE ROUTES TO SCHOOL - MIAMI CENTRAL HIGHSCHOOL			PEDESTRIAN SAFETY IMPROVEMENT		$740	$0					
4457431			0.0	A1-441	07-68			0	0	139	0	601
DT4457651	SAFE ROUTES TO SCHOOL - NORTH DADE MIDDLE SCHOOL			PEDESTRIAN SAFETY IMPROVEMENT		$364	$0					
4457651			0.2	A1-445	07-68			0	0	81	0	283
DT4457661	SAFE ROUTES TO SCHOOL - MIAMI NORTHWESTERN SENIOR HIGHSCHOOL			PEDESTRIAN SAFETY IMPROVEMENT		$814	$0					
4457661			0.0	A1-445	07-68			0	0	150	0	664
DT4460521	DPTW - SMART TRAIL ALONG NW 12 ST			BIKE PATH/TRAIL		$236	$0					
4460521			0.0	A1-612	06-08			0	0	0	236	0

DRAFT

MIAMI-DADE TRANSPORTATION PLANNING ORGANIZATION
TRANSPORTATION IMPROVEMENT PROGRAM
NON-MOTORIZED COMPONENT

Responsible Agency: FL Dept. of Transportation

TPO Project No / Agency Project No	Facility/Project Name / From /Location	To /Location	Bicycle Accom. / Length (miles)	Type of Work / Cross-Ref.TIP Book Page No.	LRTP Ref	Project Cost ($000s)	Prior Years Cost ($000s)	Proposed Funding (in $000s) 2021 - 2022	2022 - 2023	2023 - 2024	2024 - 2025	2025 - 2026
DT4460531	CITY OF MIAMI - I-395 PEDESTRIAN BAYWALK CONNECTION			PEDESTRIAN/WILDLIFE OVERPASS		$4,274	$534					
4460531			0.0	A1-463	07-79			0	0	3,383	357	0
DT4460541	MIAMI SHORES - SR 915 / NE 6 AVE PEDESTRIAN PROMENADE			BIKE LANE/SIDEWALK		$514	$0					
4460541			0.7	A1-613	07-72			0	77	0	437	0
DT4460551	CITY OF MIAMI - MIAMI RIVER GREENWAY			BIKE LANE/SIDEWALK		$3,698	$0					
4460551	FROM NW 22 AVE	TO NW 19 AVE	0.0	A1-613	07-76			0	418	0	3,280	0
DT4460561	DTPW - COMMODORE TRAIL MISSING LINK			BIKE PATH/TRAIL		$110	$0					
4460561			0.0	A1-614	06-08			0	0	0	110	0
DT4460571	TOWN OF MIAMI LAKES - FAIRWAY DRIVE BIKE LANES & CROSSWALK IMPROVEMNTS			BIKE LANE/SIDEWALK		$1,210	$0					
4460571			0.0	A1-615	07-78			0	124	0	1,086	0

DRAFT

MIAMI-DADE TRANSPORTATION PLANNING ORGANIZATION
TRANSPORTATION IMPROVEMENT PROGRAM
NON-MOTORIZED COMPONENT

Responsible Agency: FL Dept. of Transportation

TPO Project No / Agency Project No	Facility/Project Name / From /Location	To /Location	Bicycle Accom. / Length (miles)	Type of Work / Cross-Ref.TIP Book Page No.	LRTP Ref	Project Cost ($000s)	Prior Years Cost ($000s)	Proposed Funding (in $000s) 2021 - 2022	2022 - 2023	2023 - 2024	2024 - 2025	2025 - 2026
DT4460591	MDPROS - LUDLAM TRAIL ACCESS & TRAILHEAD IMPROVMNTS			PEDESTRIAN/WILDLIFE OVERPASS		$460	$0					
4460591	AT A.D BARNES PARK		0.0	A1-615	07-72			0	0	0	460	0
DT4460691	MDPROS - SNAKE CREEK TRAIL ACCESS AND PATH IMPROVEMENTS			BIKE PATH/TRAIL		$179	$0					
4460691			0.0	A1-616	07-78			0	0	0	179	0
DT4460701	CITY OF HOMESTEAD - DOWNTOWN PEDESTRIAN ACCESS			SIDEWALK		$1,005	$0					
4460701			0.0	A1-616	06-09			0	0	0	1,005	0
DT4460711	DTPW - HIGHLIGHTING BIKE LANES ON MULTILANE ROADS			BIKE LANE/SIDEWALK		$57	$0					
4460711			0.0	A1-617	06-09			0	0	0	57	0
DT4462971	SAFE ROUTES TO SCHOOL - NORTH MIAMI SENIOR HIGHSCHOOL			PEDESTRIAN SAFETY IMPROVEMENT		$107	$0					
4462971			0.0	A1-618	07-70			0	0	0	107	0

DRAFT

MIAMI-DADE TRANSPORTATION PLANNING ORGANIZATION
TRANSPORTATION IMPROVEMENT PROGRAM
NON-MOTORIZED COMPONENT

Responsible Agency: FL Dept. of Transportation

TPO Project No / Agency Project No	Facility/Project Name / From /Location	To /Location	Bicycle Accom. / Length (miles)	Type of Work: Cross-Ref.TIP Book Page No.	Type of Work: LRTP Ref	Project Cost ($000s)	Prior Years Cost ($000s)	Proposed Funding (in $000s) 2021 - 2022	2022 - 2023	2023 - 2024	2024 - 2025	2025 - 2026
DT4462981	SAFE ROUTES TO SCHOOL - CAROL CITY MIDDLE SCHOOL			PEDESTRIAN SAFETY IMPROVEMENT		$162	$0					
4462981			0.4	A1-470	07-70			0	0	0	162	0
DT4462991	SAFE ROUTES TO SCHOOL - RUBEN DARIO MIDDLE SCHOOL			PEDESTRIAN SAFETY IMPROVEMENT		$60	$0					
4462991			0.0	A1-618	07-70			0	0	0	60	0
DT4463001	SAFE ROUTES TO SCHOOL - HIALEAH SENIOR HIGH SCHOOL			PEDESTRIAN SAFETY IMPROVEMENT		$169	$0					
4463001			0.1	A1-471	07-70			0	0	0	169	0
DT4463011	SAFE ROUTES TO SCHOOL - NORTH MIAMI MIDDLE SCHOOL			PEDESTRIAN SAFETY IMPROVEMENT		$109	$0					
4463011			0.1	A1-471	07-70			0	0	0	109	0
DT4463021	SAFE ROUTES TO SCHOOL - MIAMI JACKSON SENIOR HIGHSCHOOL			PEDESTRIAN SAFETY IMPROVEMENT		$157	$0					
4463021			0.0	A1-619	07-70			0	0	0	157	0

DRAFT

MIAMI-DADE TRANSPORTATION PLANNING ORGANIZATION
TRANSPORTATION IMPROVEMENT PROGRAM
NON-MOTORIZED COMPONENT

Responsible Agency: FL Dept. of Transportation

TPO Project No / Agency Project No	Facility/Project Name / From /Location	To /Location	Bicycle Accom. / Length (miles)	Type of Work / Cross-Ref.TIP Book Page No.	LRTP Ref	Project Cost ($000s)	Prior Years Cost ($000s)	Proposed Funding (in $000s) 2021 - 2022	2022 - 2023	2023 - 2024	2024 - 2025	2025 - 2026
DT4463031	SAFE ROUTES TO SCHOOL - GEORGIA JONES-AYERS MIDDLE			PEDESTRIAN SAFETY IMPROVEMENT		$1,495	$0					
4463031			0.1	A1-472	07-70			0	277	0	0	1,218
DT4467441	RICKENBACKER TO VIZCAYA METRORAIL STATION / UNDERLINE TRAIL CONNECTOR			BIKE PATH/TRAIL		$700	$200					
4467441			0.0	A1-619	06-08			0	0	500	0	0
DT4467451	DTPW - COMPLETE STREETS PUSH-BUTTON			MISCELLANEOUS CONSTRUCTION		$3,900	$0					
4467451			0.0	A1-620	06-09			0	1,900	0	1,000	1,000
DT4467481	BIKE BOULEVARD DEMO PROJECT - MODEL CITY / BROWNSVILLE			BIKE PATH/TRAIL		$1,100	$0					
4467481			0.0	A1-620	06-08			300	0	800	0	0
DT4470461	SR 90 / US 41 / SW 8 ST PEDESTRIAN BRIDGE ALONG SW 109 AVE & SR 90 / SW 8 ST			PEDESTRIAN/WILDLIFE OVERPASS		$14,945	$2,018					
4470461			0.3	A1-473	06-09			0	12,927	0	0	0

DRAFT

MIAMI-DADE TRANSPORTATION PLANNING ORGANIZATION
TRANSPORTATION IMPROVEMENT PROGRAM
NON-MOTORIZED COMPONENT

Responsible Agency: FL Dept. of Transportation

TPO Project No / Agency Project No	Facility/Project Name / From /Location	To /Location	Bicycle Accom. / Length (miles)	Type of Work / Cross-Ref.TIP Book Page No.	LRTP Ref	Project Cost ($000s)	Prior Years Cost ($000s)	Proposed Funding (in $000s) 2021 - 2022	2022 - 2023	2023 - 2024	2024 - 2025	2025 - 2026
DT4471631	SR 933 / SW 12 AVE / NW 12 AVE			PEDESTRIAN SAFETY IMPROVEMENT		$226	$0					
4471631	FROM SW 2 ST	TO SW 5 ST	0.2	A1-474	06-10			0	0	0	0	226
DT4475971	SAFE ROUTES TO SCHOOL - NORTH MIAMI BEACH SR HIGH / JOHN F KENNEDY MIDDLE SCHOOL			PEDESTRIAN SAFETY IMPROVEMENT		$101	$0					
4475971			0.0	A1-479	06-10			0	0	0	0	101
DT4475991	SAFE ROUTES TO SCHOOL - MIAMI SOUTHRIDGE SENIOR HIGH SCHOOL			PEDESTRIAN SAFETY IMPROVEMENT		$203	$0					
4475991			0.0	A1-479	06-10			0	0	80	0	123
DT4476011	SAFE ROUTES TO SCHOOL - BOOKER T. WASHINGTON SENIOR HIGH SCHOOL			PEDESTRIAN SAFETY IMPROVEMENT		$132	$0					
4476011			0.0	A1-621	06-10			0	0	0	132	0
DT4479671	MDPROS - LUDLAM TRAIL BRIDGE OVERPASS			PEDESTRIAN/WILDLIFE OVERPASS		$3,280	$0					
4479671	AT SW 40TH STREET (BIRD ROAD)		6.4	A1-488	07-72			0	0	0	0	3,280

DRAFT

MIAMI-DADE TRANSPORTATION PLANNING ORGANIZATION
TRANSPORTATION IMPROVEMENT PROGRAM
NON-MOTORIZED COMPONENT

Responsible Agency: FL Dept. of Transportation

TPO Project No / Agency Project No	Facility/Project Name / From /Location	To /Location	Bicycle Accom. / Length (miles)	Type of Work / Cross-Ref.TIP Book Page No.	LRTP Ref	Project Cost ($000s)	Prior Years Cost ($000s)	Proposed Funding (in $000s) 2021 - 2022	2022 - 2023	2023 - 2024	2024 - 2025	2025 - 2026
DT4479681	TOWN OF MIAMI LAKES - PARK WEST BICYCLE AND PEDESTRIAN IMPROVEMENTS			BIKE LANE/SIDEWALK		$1,226	$0					
4479681			0.0	A1-623	06-10			0	163	0	0	1,063
DT4479691	NORTH BAY VILLAGE - ISLAND WALK PHASE I			BIKE PATH/TRAIL		$1,995	$0					
4479691			0.0	A1-623	06-10			0	0	0	0	1,995
DT4479701	MIAMI SHORES VILLAGE - FLAGLER TRAIL			BIKE PATH/TRAIL		$592	$0					
4479701			0.0	A1-624	06-10			0	81	0	511	0
DT4479711	TOWN OF MEDLEY - SIDEWALK MASTER PLAN			BIKE LANE/SIDEWALK		$110	$0					
4479711			0.0	A1-661	06-10			110	0	0	0	0
DT4479831	MIAMI SHORES VILLAGE- ADA RAMP IMPROVEMENT PROJECT			SIDEWALK		$183	$0					
4479831			0.0	A1-624	06-10			0	183	0	0	0

DRAFT

MIAMI-DADE TRANSPORTATION PLANNING ORGANIZATION
TRANSPORTATION IMPROVEMENT PROGRAM
NON-MOTORIZED COMPONENT

Responsible Agency: FL Dept. of Transportation

TPO Project No / Agency Project No	Facility/Project Name / From /Location	To /Location	Bicycle Accom. / Length (miles)	Type of Work / Cross-Ref.TIP Book Page No.	LRTP Ref	Project Cost ($000s)	Prior Years Cost ($000s)	Proposed Funding (in $000s) 2021 - 2022	2022 - 2023	2023 - 2024	2024 - 2025	2025 - 2026
DT4479841	CITY OF MIAMI BEACH - 17TH STREET BICYCLE LANE PROJECT			BIKE LANE/SIDEWALK		$1,662	$0					
4479841			0.0	A1-625	06-10			0	171	0	774	717
DT4479851	TOWN OF CUTLER BAY - CARIBBEAN BOULEVARD COMPLETE STREETS			BIKE LANE/SIDEWALK		$1,716	$0					
4479851			0.0	A1-625	06-10			0	0	165	0	1,551
DT4479861	CITY OF SOUTH MIAMI - PEDESTRIAN BRIDGE			PEDESTRIAN/WILDLIFE OVERPASS		$5,425	$0					
4479861			0.0	A1-489	06-10			0	0	505	0	4,920
DT4480831	UNIVERSITY OF MIAMI - BIKESAFE ELEMENTARY SCHOOL PROGRAM			PUBLIC INFORMATION/EDUCATION		$790	$0					
4480831			0.0	A1-661	06-10			790	0	0	0	0
DT4486241	CITY OF MIAMI BEACH - CHASE AVENUE/34TH STREET SHARED USE PATH			BIKE PATH/TRAIL		$1,140	$0					
4486241			0.0	A1-626	06-10			0	150	0	990	0

DRAFT

MIAMI-DADE TRANSPORTATION PLANNING ORGANIZATION
TRANSPORTATION IMPROVEMENT PROGRAM
NON-MOTORIZED COMPONENT

Responsible Agency: FL Dept. of Transportation

TPO Project No / Agency Project No	Facility/Project Name / From /Location	To /Location	Bicycle Accom. / Length (miles)	Type of Work / Cross-Ref.TIP Book Page No.	LRTP Ref	Project Cost ($000s)	Prior Years Cost ($000s)	Proposed Funding (in $000s) 2021 - 2022	2022 - 2023	2023 - 2024	2024 - 2025	2025 - 2026
DT4486261	CITY OF MIAMI BEACH - 23RD STREET COMPLETE STREETS PROJECT			PEDESTRIAN SAFETY IMPROVEMENT		$3,034	$0					
4486261			0.0	A1-627	06-10			0	254	0	2,780	0
DT4486291	NORTH BAY VILLAGE - KENNEDY CAUSEWAY COMPLETE STREETS PROJECT			PEDESTRIAN SAFETY IMPROVEMENT		$464	$0					
4486291			0.0	A1-628	06-10			0	50	0	414	0
DT4486311	CITY OF SOUTH MIAMI - CITYWIDE SHARROW PAVEMENT MARKING INSTALLATION			SIGNING/PAVEMENT MARKINGS		$100	$0					
4486311			0.0	A1-629	06-10			0	100	0	0	0
DT4486841	MIAMI GARDENS - WEST SIDE BLUEWAY TRAIL NW 199 ST TO SNAKE CREEK CANAL			BIKE PATH/TRAIL		$855	$0					
4486841			0.0	A1-630	06-10			0	0	0	855	0
DT4486861	MIAMI GARDENS - MID-TOWN BLUEWAY TRAIL			BIKE PATH/TRAIL		$1,005	$0					
4486861	FROM NW 183 ST	TO NW 215 ST	0.0	A1-630	06-10			0	0	0	0	1,005

DRAFT

MIAMI-DADE TRANSPORTATION PLANNING ORGANIZATION
TRANSPORTATION IMPROVEMENT PROGRAM
NON-MOTORIZED COMPONENT

Responsible Agency:

TPO Project No	Facility/Project Name		Bicycle Accom.	Type of Work		Project Cost ($000s)	Prior Years Cost ($000s)	
Agency Project No	From /Location	To /Location	Length (miles)	Cross-Ref.TIP Book Page No.	LRTP Ref			

Yearly Totals	14,399	39,373	27,041	18,864	20,484
5 Year TIP Total					*$120,161*

DRAFT

MIAMI-DADE TRANSPORTATION PLANNING ORGANIZATION
TRANSPORTATION IMPROVEMENT PROGRAM
NON-MOTORIZED COMPONENT

Responsible Agency: Miami-Dade County Parks, Recreation & Open Spaces Dept

TPO Project No / Agency Project No	Facility/Project Name / From /Location	To /Location	Bicycle Accom. / Length (miles)	Type of Work / Cross-Ref.TIP Book Page No.	LRTP Ref	Project Cost ($000s)	Prior Years Cost ($000s)	Proposed Funding (in $000s) 2021 - 2022	2022 - 2023	2023 - 2024	2024 - 2025	2025 - 2026
PR0000002	South Dade Trail / Biscayne D & Roberta Hunter		Other	BIKEPATH		$3,213	$1,031					
0000002	SW 137 St	Homestead Bayfront Park	0.0		07-72			400	1,102	680	0	0
PR0000004	Snake Creek Trail		Other	BIKEPATH		$1,727	$525					
0000004	I-95	Greynolds Park	2.6		07-78			400	802	0	0	0
PR0000005	Snapper Creek Trail		Other	BIKEPATH		$500	$50					
0000005	SW 97 AVE	SW 117 AVE	2.3		07-76			100	100	250	0	0

Yearly Totals	900	2,004	930	0	0
5 Year TIP Total					*$3,834*

DRAFT

MIAMI-DADE TRANSPORTATION PLANNING ORGANIZATION
TRANSPORTATION IMPROVEMENT PROGRAM
NON-MOTORIZED COMPONENT

Responsible Agency: Miami-Dade Dept. of Transportation and Public Works

TPO Project No / Agency Project No	Facility/Project Name / From /Location	To /Location	Bicycle Accom. / Length (miles)	Type of Work / Cross-Ref.TIP Book Page No.	LRTP Ref	Project Cost ($000s)	Prior Years Cost ($000s)	Proposed Funding (in $000s) 2021 - 2022	2022 - 2023	2023 - 2024	2024 - 2025	2025 - 2026
PW0000106	South Bayshore Drive		Bike Lane	Roadway improvements, drainage, water main installation.		$16,000	$16,000					
106	Darwin Street	Mercy Way	1.4	A5-29	06-09							
PW0000110	NW 97 Avenue			New 4 lanes		$3,630	$3,630					
110	NW 138 Street	NW 154 Street	1.0	A5-54	06-09							
PW0000149	SW 268 Street		Bike Lane	Continuous left turn lane along SW 268 Street, water main installation		$14,410	$12,411					
149	SW 139 Avenue	SW 119 Avenue	2.0	A5-123	06-09							
PW0000215	SW 264 Street		Bike Lane	New 2 lane road with center turn lane		$6,028	$6,028					
215	SW 147 Avenue	US-1	0.2	A5-122	06-09							
PW0001041	Underline			Pedestrian/bicycle improvements		$120,450	$15,500					
0001041	Dadeland South	Miami River	9.6	A5-7	07-72			3,000	3,000	3,000	2,524	0

DRAFT

MIAMI-DADE TRANSPORTATION PLANNING ORGANIZATION
TRANSPORTATION IMPROVEMENT PROGRAM
NON-MOTORIZED COMPONENT

Responsible Agency: Miami-Dade Dept. of Transportation and Public Works

TPO Project No / Agency Project No	Facility/Project Name / From /Location	To /Location	Bicycle Accom. / Length (miles)	Type of Work / Cross-Ref.TIP Book Page No.	LRTP Ref	Project Cost ($000s)	Prior Years Cost ($000s)	Proposed Funding (in $000s) 2021 - 2022	2022 - 2023	2023 - 2024	2024 - 2025	2025 - 2026
PW000304a	NW 37 Avenue		Wide Curb Lane	Widen from 2 to 5 lanes		$19,103	$2,649					
20040330	North River Drive	NW 79 Street	2.7	A7-2	07-74			2,390	5,690	5,690	2,684	0
PW000338	Street Light Retrofits			Safety retrofiting of existing street		$5,919	$4,362					
338	Various locations		0.0	A7-16	06-09			750	807	0	0	0
PW000722	SW 216 Street		Bike Lane	Drainage improvements design		$14,121	$140					
722	SW 127 Avenue	HEFT	2.0	A5-122	06-09							
PW000723	SW 328 Street		Bike Lane	Roadway improvements		$8,390	$8,390					
723	SW 187 Avenue	US-1	1.2	A5-124	06-09							
PW000744	NW 58 Street		Other	Road reconstruction		$13,213	$13,213					
744	NW 97 Avenue	SR 826	2.0	A5-3	06-09							

DRAFT

MIAMI-DADE TRANSPORTATION PLANNING ORGANIZATION
TRANSPORTATION IMPROVEMENT PROGRAM
NON-MOTORIZED COMPONENT

Responsible Agency: Miami-Dade Dept. of Transportation and Public Works

TPO Project No / Agency Project No	Facility/Project Name / From /Location	To /Location	Bicycle Accom. / Length (miles)	Type of Work / Cross-Ref.TIP Book Page No.	LRTP Ref	Project Cost ($000s)	Prior Years Cost ($000s)	Proposed Funding (in $000s) 2021 - 2022	2022 - 2023	2023 - 2024	2024 - 2025	2025 - 2026
PW000751	NW 97 Avenue		Bike Lane	Widen from 2 to 4 lanes		$6,676	$6,676					
751	NW 58 Street	NW 70 Street	0.8	A5-5	07-46							
PW000764	W Dixie Highway		Bike Lane	Widen from 2 to 4 lanes		$10,465	$10,465					
764	NE 163 Street	NE 175 Street	0.8	A5-59	06-09							
PW000775	SW 136 Street East of SW 72 Avenue		Paved Shoulder	Bridge repalcement (#874420)		$3,192	$3,192					
775			0.0	A5-92	06-09							
PW000860	NW 97 Avenue		Bike Lane	Widen from 2 to 4 lanes		$3,973	$3,973					
000860	NW 52 Street	NW 58 Street	0.4	A5-5	07-46							
PW000924	Underline			Pedestrian/bicycle improvements		$120,450	$27,980					
000924	Dadeland South	Miami River	9.6	A5-31	07-72			7,320	5,500	5,500	4,009	0

DRAFT

MIAMI-DADE TRANSPORTATION PLANNING ORGANIZATION
TRANSPORTATION IMPROVEMENT PROGRAM
NON-MOTORIZED COMPONENT

Responsible Agency: Miami-Dade Dept. of Transportation and Public Works

TPO Project No / Agency Project No	Facility/Project Name / From /Location	To /Location	Bicycle Accom. / Length (miles)	Type of Work / Cross-Ref.TIP Book Page No.	LRTP Ref	Project Cost ($000s)	Prior Years Cost ($000s)	Proposed Funding (in $000s) 2021 - 2022	2022 - 2023	2023 - 2024	2024 - 2025	2025 - 2026
PW000955	SW 42 Avenue and Coral Gables Canal			Bridge replacement (#874275)		$6,237	$6,237					
000955			0.0	A5-142	06-09							
PW000963	Ludlam Bikepath			Bikepath		$105,159	$22,500					
000963	Dadeland North	NW 7 Street	6.0	A5-6	07-72							
PW000964	Ludlam Bikepath			Bikepath		$105,159	$7,500					
000964	Dadeland North	NW 7 Street	6.0	A5-31	07-72							
PW000993	SW 137 Avenue		Bike Lane	Completion as two (2) continuous lanes		$20,873	$593					
000993	US-1	SW 200 Street	3.0	A5-120	07-50							
PW20040343	SW 137 Avenue		Bike Lane	Completion as two (2) continuous lanes		$20,873	$13,517					
20040343	US-1	SW 200 Street	3.0	A7-8	06-09			3,269	3,494	0	0	0

DRAFT

MIAMI-DADE TRANSPORTATION PLANNING ORGANIZATION
TRANSPORTATION IMPROVEMENT PROGRAM
NON-MOTORIZED COMPONENT

Responsible Agency: Miami-Dade Dept. of Transportation and Public Works

TPO Project No / Agency Project No	Facility/Project Name		Bicycle Accom. / Length (miles)	Type of Work		Project Cost ($000s)	Prior Years Cost ($000s)	Proposed Funding (in $000s)				
	From /Location	To /Location		Cross-Ref.TIP Book Page No.	LRTP Ref			2021 - 2022	2022 - 2023	2023 - 2024	2024 - 2025	2025 - 2026
PW20040344	SW 137 Avenue			Widen from 2 to 4 lanes		$10,069	$9,394					
20040344	SR-821 (HEFT)	US-1	1.7	A7-8	06-09			250	0	0	0	0
PW20040348	SW 216 Street		Bike Lane	Curb & Gutter, Traffic Operational Improv.		$14,121	$9,840					
20040348	SW 127 Avenue	HEFT	2.0	A7-10	06-09			3,189	587	0	0	0
PW671605	SW 328 St		Bike Lane	Widen from 2 to 4 lanes		$12,648	$12,648					
671605	US-1	SW 162 Ave	1.4	A5-124	06-09							

Yearly Totals	20,168	19,078	14,190	9,217	0
5 Year TIP Total					*$62,653*

DRAFT

MIAMI-DADE TRANSPORTATION PLANNING ORGANIZATION
TRANSPORTATION IMPROVEMENT PROGRAM
NON-MOTORIZED COMPONENT

Responsible Agency: Miami-Dade Dept. of Transportation and Public Works (Transit)

TPO Project No / Agency Project No	Facility/Project Name / From /Location	To /Location	Bicycle Accom. / Length (miles)	Type of Work / Cross-Ref.TIP Book Page No.	LRTP Ref	Project Cost ($000s)	Prior Years Cost ($000s)	Proposed Funding (in $000s) 2021 - 2022	2022 - 2023	2023 - 2024	2024 - 2025	2025 - 2026
TA0000054	Kendall Park-and Ride Facility		Other	Construction of 183 Parking spaces in the Park & Ride Facility		$1,583	$1,583					
54	SW 127 Ave/ SW 88 St (Kendall)		0.0	A11-21	06-10			0	0	0	0	0
TA0000093	METROMOVER COMPREHENSIVE WAYSIDE OVERHAUL - Track & Guideway Rehabilitation		Other	Rehabilitate Guideway		$132,964	$42,432					
93	Various		0.0	A11-24	06-09			24,524	24,524	24,524	16,968	5,791
TA0000097	REPLACE AND UPGRADE PHYSICAL ASSETS - Infrastructure Renewal Program		Other	Infrastructure Renewal		$87,500	$25,000					
97			0.0	A11-24	06-09			12,500	12,500	12,500	12,500	12,500
TA000103	The Underline- MPATH / BRICKELL Backyard Project			Engineering / Construction		$16,525	$16,525					
000103	Miami River	SW 13 Street	0.0	A11-2	07-72			0	0	0	0	0
TAMDT291	Underline (Phase 2 - (SW 13th Street to SW 19th Street)			Engineering and Construction		$20,115	$10,353					
MDT291	SW 13 ST	SW 19 ST	0.0	A11-25	07-72			5,867	3,904	0	0	0

DRAFT

MIAMI-DADE TRANSPORTATION PLANNING ORGANIZATION
TRANSPORTATION IMPROVEMENT PROGRAM
NON-MOTORIZED COMPONENT

Responsible Agency: Miami-Dade Dept. of Transportation and Public Works (Transit)

TPO Project No / Agency Project No	Facility/Project Name / From /Location	To /Location	Bicycle Accom. / Length (miles)	Type of Work / Cross-Ref.TIP Book Page No.	LRTP Ref	Project Cost ($000s)	Prior Years Cost ($000s)	Proposed Funding (in $000s) 2021 - 2022	2022 - 2023	2023 - 2024	2024 - 2025	2025 - 2026
TAS3002114	GOLDEN GLADES BIKE AND PEDESTRIAN CONNECTOR SUNSHINE STATION			CONSTRUCTION		$17,580	$813					
S3002114	GOLDEN GLADES		0.0	A11-31	06-10			10,425	3,171	2,379	792	0
TAS3002401	VISION ZERO PROJECTS			SAFETY PROJECTS CONSTRUCTION		$9,244	$484					
S3002401			0.0	A11-32	06-10			660	1,550	1,250	2,300	3,000
TAS3002666	THE UNDERLINE - PHASE 3 THRU 9			ENGINEERING / CONSTRUCTION		$110,210						
S3002666	SW 19 AVE	DADELAND BLVD	0.0	A11-35	07-72			16,246	27,269	21,775	20,881	22,539

Yearly Totals	70,222	72,918	62,428	53,441	43,830
5 Year TIP Total					*$302,839*

TOTAL - ALL PROJECTS

Yearly Totals	Proposed Funding (in $000s) 2021 - 2022	2022 - 2023	2023 - 2024	2024 - 2025	2025 - 2026
	81,522	133,373	104,589	81,522	64,314
5 Year TIP Total					*$489,487*

DRAFT

Transportation Improvement Program (TIP)

Part Two: 5-Year Project Listing

Intelligent Transportation Systems (ITS)

MIAMI INTERNATIONAL AIRPORT

FLORIDA'S TURNPIKE

PORTMIAMI

MDX MIAMI-DADE EXPRESSWAY AUTHORITY

FDOT

Private Sector

RTA SOUTH FLORIDA REGIONAL TRANSPORTATION AUTHORITY

MIAMI-DADE COUNTY

TPO

Miami-Dade Transportation Planning Organization

DRAFT

Miami-Dade Transportation Planning Organization

Fiscal Years 2021/2022 to 2025/2026
Transportation Improvement Program (TIP)

Intelligent Transportation Systems (ITS)

DRAFT

An Intelligent Transportation Systems (ITS) is a combination of leading-edge information and communication technologies used to improve transportation safety, efficiency, and sustainability of surface transportation system by enabling the users to be better informed and make smarter use of the network. ITS encompasses a broad range of wireless and traditional communications-based information and electronic technologies in order to:

- Improve safety by increasing information to the driver and augmenting driver control of the vehicle. Features include warning systems that activate when cars get too close to another vehicle or the edge of the road and enhanced traffic control systems that decrease stops and speed variations, reducing the number of crashes.

- Reduce congestion and improve accessibility through rapid detection and clearing of incidents that cause delays; enhanced public transit systems can reduce highway traffic; and real-time traffic control systems can adapt automatically to changing conditions and improve the flow of traffic.

- Improve energy efficiency and environmental quality by providing travelers with information to support decisions that can reduce highway demand and travel time and vehicle emissions by providing options to use high occupancy vehicles or public transit or ride-sharing or to mitigate the need for travel altogether.

- Enhance economic productivity by improving the transportation system efficiency through better routing of vehicles, automated toll collection, safety enhancements and streamlining commercial vehicle regulatory enforcement and compliance.

MIAMI-DADE TRANSPORTATION PLANNING ORGANIZATION
TRANSPORTATION IMPROVEMENT PROGRAM
INTELLIGENT TRANSPORTATION SYSTEMS

HIGHWAYS

TPO Project No	Facility /Project Name	Bicycle Accom.	Type of Work	Project Cost ($000s)	Prior Years Cost ($000s)
Agency Project No	From /Location To /Location	Length (miles)	Cross-Referenced TIP Book Page Number		
DT4419401	ITS PROGRAM AVL SYSTEM TO MANAGE D6 INCIDENT MANAGMENT FLEET		OTHER ITS	**$650**	**$386**
4419401		0.0	A1-389		

Activity / Phase	Funding Source	Proposed Funding (in $000s) 2021 - 2022	2022 - 2023	2023 - 2024	2024 - 2025	2025 - 2026
OPS	DIH	5	5	0	0	0
OPS	DS	127	127	0	0	0

DRAFT

Major Highway and Road Improvements (Countywide)

TPO Project No	Facility /Project Name		Bicycle Accom.	Type of Work	Project Cost ($000s)	Prior Years Cost ($000s)
Agency Project No	From /Location	To /Location	Length (miles)	Cross-Referenced TIP Book Page Number		
PW000330	Advanced Traffic Mngmnt. System (A.T.M.S.)			ATMS to provide improved traffic flow	**$49,026**	**$46,630**
330			0.0	A7-15		

Activity / Phase	Funding Source	Proposed Funding (in $000s)				
		2021 - 2022	2022 - 2023	2023 - 2024	2024 - 2025	2025 - 2026
CST	PTP	1,150	1,246	0	0	0

DRAFT

Neighborhood Improvements (Countywide)

TPO Project No	Facility /Project Name		Bicycle Accom.	Type of Work	Project Cost ($000s)	Prior Years Cost ($000s)
Agency Project No	From /Location	To /Location	Length (miles)	Cross-Referenced TIP Book Page Number		
PW000440	School Flashing Signals				**$14,736**	**$12,794**
440			0.0	A7-16		

Activity / Phase	Funding Source	Proposed Funding (in $000s) 2021 - 2022	2022 - 2023	2023 - 2024	2024 - 2025	2025 - 2026
PE/CST	PTP	970	972	0	0	0
Yearly Totals		2,252	2,350	0	0	0
5 Year TIP Total						*$4,602*

DRAFT

Transportation Improvement Program (TIP)

Part Two: 5-Year Project Listing

Transportation Disadvantaged Section (ADA)

MIAMI INTERNATIONAL AIRPORT

FLORIDA'S TURNPIKE

PORTMIAMI

MDX MIAMI-DADE EXPRESSWAY AUTHORITY

FDOT

Private Sector

RTA SOUTH FLORIDA REGIONAL TRANSPORTATION AUTHORITY

MIAMI-DADE COUNTY

TPO

Miami-Dade Transportation Planning Organization

DRAFT

Miami-Dade Transportation Planning Organization

Fiscal Years 2021/2022 to 2025/2026
Transportation Improvement Program (TIP)

Transportation Disadvantaged Section (ADA)

DRAFT

Section 427.015, Florida Statutes, requires that the Metropolitan Planning Organization, as part of its Transportation Improvement Program "shall . . . identify transportation improvements that will be advanced with [transportation disabled] funds during the program period." This requirement is reiterated in section 3(f)2.g of the Florida Department of Transportation directive 525-010-012-c ("Transportation Improvement Program Development and Review"). The purpose of this section is to meet these requirements, and to reference, in a user-friendly format, transportation improvements to assist the safe and efficient transport of those citizens who need special services and facilities to obtain access to life-sustaining activities.

Explanation

The projects listed in this section do show funding amounts but no construction schedules. This is because the same projects are also listed in other sections of this document grouping projects by funding category. The items listed are referenced by the page number in which they appear in other TIP sections.

In addition, this section includes pedestrian facilities and sidewalks and some transit passenger amenities which, once completed, could enhance and facilitate usage by not only disadvantaged passengers but the public in general. This section does not include relevant improvements associated with larger transportation projects. Examples would include curb cuts and tactile surface treatments added onto sidewalks as part of an intersection widening and reconstruction, or wheelchair ramps and elevators included within the design of major facilities, as required by the 1991 Americans with Disabilities Act.

MIAMI-DADE TRANSPORTATION PLANNING ORGANIZATION
TRANSPORTATION IMPROVEMENT PROGRAM
TRANSPORTATION DISADVANTAGED

HIGHWAYS

TPO Project No / Agency Project No	Facility/Project Name / From/Location	To/Location	Bicycle Accom. / Length (miles)	Type of Work / Cross-Referenced TIP Book Page Number	Project Cost ($000s)	Prior Years Cost ($000s)
DT4295361	MIAMI-DADE COUNTYWIDE - (ADA) PUSH-BUTTON CONSTRUCTION			SIDEWALK	$318	$318
4295361			0.0	A1-262		

Activity /Phase	Funding Source	Proposed Funding (in $000s) 2021 - 2022	2022 - 2023	2023 - 2024	2024 - 2025	2025 - 2026
CONSTRUCTION		0	0	0	0	0

DRAFT

MISCELLANEOUS

TPO Project No / Agency Project No	Facility/Project Name / From/Location	To/Location	Bicycle Accom. / Length (miles)	Type of Work / Cross-Referenced TIP Book Page Number	Project Cost ($000s)	Prior Years Cost ($000s)
DT4180642	DISTRICTWIDE ADA COMPLIANCE CONSULTANT			PRELIMINARY ENGINEERING	$705	$0
4180642			0.0	A1-586		

Activity /Phase	Funding Source	Proposed Funding (in $000s) 2021 - 2022	2022 - 2023	2023 - 2024	2024 - 2025	2025 - 2026
PRELIMINARY ENGINEERING	DIH	0	0	10	10	10
PRELIMINARY ENGINEERING	DS	0	0	175	250	250

DRAFT

MIAMI-DADE TRANSPORTATION PLANNING ORGANIZATION
TRANSPORTATION IMPROVEMENT PROGRAM
TRANSPORTATION DISADVANTAGED

TRANSIT

TPO Project No / Agency Project No	Facility/Project Name / From/Location	To/Location	Bicycle Accom. / Length (miles)	Type of Work / Cross-Referenced TIP Book Page Number	Project Cost ($000s)	Prior Years Cost ($000s)	Activity /Phase	Funding Source	Proposed Funding (in $000s) 2021 - 2022	2022 - 2023	2023 - 2024	2024 - 2025	2025 - 2026
TA0000078	Metrorail Escalators Replacement and Elevators Refurbishment			Procurement and Installation	**$68,166**	**$6,532**							
78	Systemwide	Systemwide	0.0	A11-23			CAPITAL	PTP	9,710	16,955	17,450	17,519	0

TPO Project No / Agency Project No	Facility/Project Name / From/Location	To/Location	Bicycle Accom. / Length (miles)	Type of Work / Cross-Referenced TIP Book Page Number	Project Cost ($000s)	Prior Years Cost ($000s)	Activity /Phase	Funding Source	Proposed Funding (in $000s) 2021 - 2022	2022 - 2023	2023 - 2024	2024 - 2025	2025 - 2026
TAMDT290	Metromover Escalator Replacement and Elevator Refurbishment				**$13,760**	**$9,174**							
MDT290	Metromover Stations	Metromover Stations	0.0	A11-25			CAPITAL	PTP Bond	4,586	0	0	0	0

DRAFT

Transportation Improvement Program (TIP)

Part Two: 5-Year Project Listing

Congestion Management Process (CMP)

MIAMI INTERNATIONAL AIRPORT

FLORIDA'S TURNPIKE

PORTMIAMI

MDX MIAMI-DADE EXPRESSWAY AUTHORITY

FDOT

Private Sector

RTA SOUTH FLORIDA REGIONAL TRANSPORTATION AUTHORITY

MIAMI-DADE COUNTY

TPO

Miami-Dade Transportation Planning Organization

DRAFT

Congestion Management Process (CMP)

DRAFT

Congestion Management is an integral part of the planning process and the Congestion Management Process (CMP) is required to be developed and implemented pursuant to Title 23 U.S. Code 134 – Metropolitan Transportation Planning in Transportation Management Areas (TMAs). The congestion management process in Miami-Dade is being developed cooperatively with FDOT and is being implemented on a Countywide basis. The application of CMP strategies will improve transportation system performance and reliability by reducing the adverse impacts of congestion on the movement of people and goods through demand reduction and operational improvements.

The FAST Act retained the requirement for a congestion management process for MPOs that serve a TMA, the law also allows an MPO that serves a TMA to develop a congestion management plan (distinct from the congestion management process) that will be considered in the MPO's transportation improvement program. The Miami-Dade 2045 LRTP, adopted September 2019, included such Congestion Management Plan. The plan identifies proposed projects and programs to reduce congestion and increase job access opportunities.

The Miami-Dade County 2019 Congestion Management Plan Update improved upon the 2014 Miami-Dade Congestion Management Process. The CMP was developed based on the 8-step process outlined in the FHWA CMP Guidebook. CMP objectives were drawn from the Miami-Dade County's 2045 Long Range Transportation Plan (LRTP) goals and objectives and serve as one of the primary points of connection between the CMP and LRTP and define the direction for development of CMP Performance Measures. Similar to the 2014 CMP update process, transit, freight, and non-motorized modes are evaluated through the 2045 LRTP update process as a separate effort, thus are not included in the CMP update process. To avoid duplication with significant transportation investments committed to by the TPO, the CMP list eliminated congested locations which coincided with the cost feasible plan (CFP) projects or with SMART Plan Corridors including the BERT network. The observed congestion at these locations were assumed to be addressed by the cost feasible plan and Smart Plan investments.

The project list which follows is based on the adopted 2045 LRTP which incorporated the 2019 Congestion Management Process Update. The process and projects are further detailed on pages 7-126 through 7-133 of the 2045 LRTP document.

DRAFT

TPO Project No	Facility/Project Name		Bicycle Accom.	Type of Work	Project Cost ($000s)	Prior Years Cost ($000s)
Agency Project No	From/Location	To/Location	Length (miles)			
APV042A	Miami International Airport Employee Parking Garage			Build Structure / Parking Capacity	$118,777	$0
V042A	South Terminal (Across);Central Chiller Plant (West)	Flamingo Garage (East);MIA Mover Track (South)	0.0			

Activity /Phase	Funding Source	Proposed Funding (in $000s) 2021 - 2022	2022 - 2023	2023 - 2024	2024 - 2025	2025 - 2026
DSB	DPTO	4,166	0	0	0	0
DSB	LF	4,166	0	0	0	0

DRAFT

TPO Project No / Agency Project No	Facility/Project Name / From/Location	To/Location	Bicycle Accom. / Length (miles)	Type of Work	Project Cost ($000s)	Prior Years Cost ($000s)	Activity /Phase	Funding Source	Proposed Funding (in $000s) 2021 - 2022	2022 - 2023	2023 - 2024	2024 - 2025	2025 - 2026
PW000762	S Miami Avenue and S 10 Street			Traffic signal	**$187**	**$187**							
762			0.0										

TPO Project No / Agency Project No	Facility/Project Name / From/Location	To/Location	Bicycle Accom. / Length (miles)	Type of Work	Project Cost ($000s)	Prior Years Cost ($000s)	Activity /Phase	Funding Source	Proposed Funding (in $000s) 2021 - 2022	2022 - 2023	2023 - 2024	2024 - 2025	2025 - 2026
PW000859	SW 67 Avenue and SW 33 Street			Traffic signal	**$336**	**$336**							
000859			0.0										

DRAFT

MIAMI-DADE TRANSPORTATION PLANNING ORGANIZATION
TRANSPORTATION IMPROVEMENT PROGRAM
CONGESTION MANAGEMENT PLAN (CMP)

TPO Project No / Agency Project No	Facility/Project Name / From/Location	To/Location	Bicycle Accom. / Length (miles)	Type of Work	Project Cost ($000s)	Prior Years Cost ($000s)	Activity /Phase	Funding Source	Proposed Funding (in $000s) 2021 - 2022	2022 - 2023	2023 - 2024	2024 - 2025	2025 - 2026
PW000001	SW 136 St			Congestion Management	$50								
1	US 1	SW 67 Ave	0.0										
PW000002	SW 152 Ave			Congestion Management	$50	$26,378							
2	US 1	Old Cutler Rd	0.0				OTHER	UNK	0	0	0	0	0
PW000003	SW 67 Ave/Ludlam Rd			Congestion Management	$50	$5,000							
3	SR 992/SW 152 St	SR 968/Flagler St	0.0				OTHER	UNK	0	0	0	0	0
PW000005	SW 200 St/Caribbean Blvd			Congestion Management	$50	$18,493							
5	SW 127 Ave	Coral Sea Rd	0.0				OTHER	UNK	0	0	0	0	0
PW000006	Old Cutler Rd			Congestion Management	$50	$9,088							
6	SW 216 Street	SW 37 Ave	0.0				OTHER	UNK	0	0	0	0	0

DRAFT

TPO Project No / Agency Project No	Facility/Project Name / From/Location	To/Location	Bicycle Accom. / Length (miles)	Type of Work	Project Cost ($000s)	Prior Years Cost ($000s)	Activity /Phase	Funding Source	Proposed Funding (in $000s) 2021 - 2022	2022 - 2023	2023 - 2024	2024 - 2025	2025 - 2026
PW000007 / 7	NW 58 St	SR 826/ Palmetto Expwy	0.0	Congestion Management	$50	$3,637	OTHER	UNK	0	0	0	0	0
PW000008 / 8	NW 154 St/Miami Lakes Blvd	NW 67 Ave	0.0	Congestion Management	$50	$0	OTHER	UNK	0	0	0	0	0
PW000010 / 10	SW 56 St\Miller Dr	SR 959/SW 57 Ave	0.0	Congestion Management	$50	$1,689	OTHER	UNK	0	0	0	0	0
PW000013 / 13	NE 2 AV & NE 215 St		0.0	Congestion Management	$50	$11,472	OTHER	UNK	0	0	0	0	0
PW0000151 / 151	S Bayshore Dr & SW 17 AV		0.0	Congestion Management	$50	$3,985	OTHER	UNK	0	0	0	0	0

DRAFT

TPO Project No / Agency Project No	Facility/Project Name / From/Location	To/Location	Bicycle Accom. / Length (miles)	Type of Work	Project Cost ($000s)	Prior Years Cost ($000s)	Activity /Phase	Funding Source	Proposed Funding (in $000s) 2021 - 2022	2022 - 2023	2023 - 2024	2024 - 2025	2025 - 2026
PW0000171	SW 97 AV & SW 184 St			Congestion Management	$50	$4,170							
171			0.0				OTHER	UNK	0	0	0	0	0
PW0000191	SW 112 St & SW 112 AV			Congestion Management	$50	$11,472							
191			0.0				OTHER	UNK	0	0	0	0	0
PW0000221	SW 127 AV & Coral Way			Congestion Management	$50	$0							
221			0.0				OTHER	UNK	0	0	0	0	0
PW000028	SW 127 AV & SW 26 St			Congestion Management	$50	$2,300							
28			0.0				OTHER	UNK	0	0	0	0	0
PW0000291	NW 41 St & NW 97 AV			Congestion Management	$50	$700							
291			0.0				OTHER	UNK	0	0	0	0	0

DRAFT

TPO Project No / Agency Project No	Facility/Project Name / From/Location	To/Location	Bicycle Accom. / Length (miles)	Type of Work	Project Cost ($000s)	Prior Years Cost ($000s)	Activity /Phase	Funding Source	Proposed Funding (in $000s) 2021 - 2022	2022 - 2023	2023 - 2024	2024 - 2025	2025 - 2026
PW000032	E/O SW 187 Ave			Congestion Management	$50	$11,472							
32	SW 192 Ave	US 1	0.0				OTHER	UNK	0	0	0	0	0
PW0000361	NW 20 St			Roadway Infrastructure Improvements	$50	$700							
36	SR 9/NW 27 Ave	I 95	0.0				OTHER	UNK	0	0	0	0	0
PW0000391	NE 125 St/NE 6 Ave/W Dixie Hwy			Intersection Improvements	$50	$100							
391			0.0				OTHER	UNK	0	0	0	0	0
PW0000451	NW 12 St			Signal Improvements	$50	$15,156							
451		SR 973/NW 87 Ave	0.0				OTHER	UNK	0	0	0	0	0
PW0000461	North River Dr			Widen North River Dr to include shoulders and improved access management	$50	$0							
461	SR 985/NW 107 Ave	NW 74 Ave	0.0				OTHER	UNK	0	0	0	0	0

DRAFT

DRAFT

TPO Project No / Agency Project No	Facility/Project Name / From/Location	To/Location	Bicycle Accom. / Length (miles)	Type of Work	Project Cost ($000s)	Prior Years Cost ($000s)	Activity /Phase	Funding Source	Proposed Funding (in $000s) 2021 - 2022	2022 - 2023	2023 - 2024	2024 - 2025	2025 - 2026
PW000110	Traffic Signal Materials												
110			0.0				MNT	SGT	1,600	1,600	1,600	1,600	1,600
PW000111	Capitalization of Traffic Signals & Signs Crew												
111			0.0				MNT	SGT	4,993	4,993	4,993	4,993	4,993
PW000878	PWWM Traffic Sign and Signals Division			Traffic signal timing optimization Represents total ATMS Funding under Road Impact Fee program and under People's Transportation Plan.									
878			0.0				OTHER	UNK	0	0	0	0	0
PW1000008	NW 7 Avenue & NW 119 Street			Intersection renovation: reposition of median	$5	$2,765							
1000008	Intersection		0.0				OTHER	UNK	0	0	0	0	0
PW1000009	Kendale Blvd & Killian Parkway			Realignment: intersection	$36	$16,241							
1000009	Intersection		0.0				OTHER	UNK	0	0	0	0	0

TPO Project No / Agency Project No	Facility/Project Name / From/Location	To/Location	Bicycle Accom. / Length (miles)	Type of Work	Project Cost ($000s)	Prior Years Cost ($000s)	Activity /Phase	Funding Source	Proposed Funding (in $000s) 2021 - 2022	2022 - 2023	2023 - 2024	2024 - 2025	2025 - 2026
PW1000010	West Flagler & W 102 Avenue			New Construction: right turn lane	$27	$2,476							
1000010	Intersection		0.0				OTHER	UNK	0	0	0	0	0
PW1000011	SW 112 Avenue & Kendall Drive			New Construction: right turn lane	$18	$110							
1000011	Intersection		0.0				OTHER	UNK	0	0	0	0	0
PW1000012	SW 109 Court & SW 104 Street			New Construction: left turn lane	$24	$500							
1000012	Intersection		0.0				OTHER	UNK	0	0	0	0	0
PW1000013	Maynada Bump Bridge			Improvements: safety	$4	$500							
1000013			0.0				OTHER	UNK	0	0	0	0	0
PW1000014	Douglas Road & Ingraham Hwy			Improvements: bike path	$5	$1,624							
1000014	Intersection		0.0				OTHER	UNK	0	0	0	0	0

DRAFT

TPO Project No / Agency Project No	Facility/Project Name / From/Location	To/Location	Bicycle Accom. / Length (miles)	Type of Work	Project Cost ($000s)	Prior Years Cost ($000s)	Activity /Phase	Funding Source	Proposed Funding (in $000s) 2021 - 2022	2022 - 2023	2023 - 2024	2024 - 2025	2025 - 2026
PW1000015 / 1000015	NE 19 Avenue, NE 19 Drive & NE 121 Street	Intersection	0.0	Improvements: intersection	$43	$787	OTHER	UNK	0	0	0	0	0
PW1000016 / 1000016	NW 77 Court & NW 154 Street	Intersection	0.0	New Construction: left turn lane	$26	$864	OTHER	UNK	0	0	0	0	0
PW1000017 / 1000017	US 1 & Red Road	Intersection	0.0	Extension: left turn lane	$50	$3,528	OTHER	UNK	0	0	0	0	0
PW1000018 / 1000018	SW 97 Avenue & SW 48 Street	Intersection	0.0	Signal modification / Extension: left turn lane	$30	$5,546	OTHER	UNK	0	0	0	0	0
PW1000019 / 1000019	SW 107 Avenue & SW 184 Street	Intersection	0.0	Widening: for left turns	$2	$2,135	OTHER	UNK	0	0	0	0	0

DRAFT

TPO Project No / Agency Project No	Facility/Project Name / From/Location	To/Location	Bicycle Accom. / Length (miles)	Type of Work	Project Cost ($000s)	Prior Years Cost ($000s)	Activity /Phase	Funding Source	Proposed Funding (in $000s) 2021 - 2022	2022 - 2023	2023 - 2024	2024 - 2025	2025 - 2026
PW1000020	SW 107 Avenue & SW 160 Street			Redesign: intersection	$17	$3,006							
1000020	Intersection		0.0				OTHER	UNK	0	0	0	0	0
PW1000021	SW 87 Avenue & SW 96 Street			New Construction: left turn lanes	$29	$4,662							
1000021	Intersection		0.0				OTHER	UNK	0	0	0	0	0
PW1000022	SW 92 Avenue & SW 64 Street			New Construction: left turn lanes	$50	$1,257							
1000022	Intersection		0.0				OTHER	UNK	0	0	0	0	0
PW1000023	SW 87 Avenue & SW 48 Street			Extension: left turn lane	$18	$3,474							
1000023	Intersection		0.0				OTHER	UNK	0	0	0	0	0
PW1000024	SW 87 Avenue & SW 128 Street			New Construction: 2 lanes	$30	$185							
1000024	Intersection		0.0				OTHER	UNK	0	0	0	0	0

DRAFT

TPO Project No / Agency Project No	Facility/Project Name / From/Location	To/Location	Bicycle Accom. / Length (miles)	Type of Work	Project Cost ($000s)	Prior Years Cost ($000s)	Activity /Phase	Funding Source	Proposed Funding (in $000s) 2021 - 2022	2022 - 2023	2023 - 2024	2024 - 2025	2025 - 2026
PW1000025	NW 32 Avenue & NW 119 Street			Extension: left turn lane	$5	$2,883							
1000025	Intersection		0.0				OTHER	UNK	0	0	0	0	0
PW1000026	Biscayne Boulevard			New Construction: 2 bus bays	$30	$1,558							
1000026	Intersection		0.0				OTHER	UNK	0	0	0	0	0
PW100007	NW 22 Avenue & NW 111 Street			Intersection renovation: reposition of median	$4	$3,940							
1000007	Intersection		0.0				OTHER	UNK	0	0	0	0	0

DRAFT

TPO Project No / Agency Project No	Facility/Project Name / From/Location	To/Location	Bicycle Accom. / Length (miles)	Type of Work	Project Cost ($000s)	Prior Years Cost ($000s)	Activity /Phase	Funding Source	Proposed Funding (in $000s) 2021 - 2022	2022 - 2023	2023 - 2024	2024 - 2025	2025 - 2026
XA92404	SR 924 / Gratigny Parkway West Extension			Expressway Extension	**$307,729**	**$33,435**							
92404	SR 826 / Palmetto Expressway & I-75	SR 821 / HEFT	2.3				CST	MDX	24	24	5,000	0	0

DRAFT

TPO Project No / Agency Project No	Facility/Project Name / From/Location	To/Location	Bicycle Accom. / Length (miles)	Type of Work	Project Cost ($000s)	Prior Years Cost ($000s)	Activity /Phase	Funding Source	Proposed Funding (in $000s) 2021 - 2022	2022 - 2023	2023 - 2024	2024 - 2025	2025 - 2026
MU000053 / 53	Medley Gateway Establishment		0.0	Provide business and wayfinding signing,	$50	$3,637	OTHER	UNK	0	0	0	0	0
MU000055 / 55	41 St	Alton Rd / Collins Ave	0.0	Corridor Improvements	$50	$180	OTHER	UNK	0	0	0	0	0
MU000056 / 56	One-waying of South Beach Local Streets		0.0	Capacity improvements	$50	$410	OTHER	UNK	0	0	0	0	0

Yearly Totals	14,949	6,617	11,593	6,593	6,593
5 Year TIP Total					*$46,345*

DRAFT

Transportation Improvement Program (TIP)

Part Two: 5-Year Project Listing

Freight-Related Transportation Improvements

MIAMI INTERNATIONAL AIRPORT

FLORIDA'S TURNPIKE

PORTMIAMI

MDX MIAMI-DADE EXPRESSWAY AUTHORITY

FDOT

Private Sector

RTA SOUTH FLORIDA REGIONAL TRANSPORTATION AUTHORITY

MIAMI-DADE COUNTY

TPO Miami-Dade Transportation Planning Organization

DRAFT

Freight-Related Transportation Improvements

DRAFT

On December 4, 2015, President Obama signed into law the Fixing America's Surface Transportation (FAST) Act, a bipartisan bill committed to a five-year plan over fiscal years 2016 through 2020 of increased federal funding to build a 21st century transportation system. The FAST Act largely maintains current MAP-21 program structures and funding shares between highways and transit. Among the details of the Act are objectives such as improving safety, maintaining infrastructure condition, reducing traffic congestion, improving efficiency of the system and freight movement, protecting the environment, and reducing delays in project delivery. Congress passed a Continuing Resolution on September 30, 2020 that extended the FAST Act for an additional federal fiscal year.

Significant Freight Provisions

The FAST Act includes a number of provisions to improve the condition and performance of the national freight network and support investment in freight-related surface transportation projects. Specifically, the FAST Act provisions are as follows:

- Establishes a National Multimodal Freight Policy that includes national goals to guide decision-making.
- Requires the Development of a National Freight Strategic Plan to implement the goals of the new National Multimodal Freight Policy. The National Freight Strategic Plan will address the conditions and performance of the multimodal freight system, identify strategies and best practices to improve intermodal connectivity and performance of the national freight system, and mitigate the impacts of freight movement on communities.
- Creates a new discretionary freight-focused grant program that will invest $4.5 billion over 5 years. This new program allows States, Metropolitan Planning Organizations (MPOs), local governments, tribal governments, special purpose districts and public authorities (including port authorities), and other parties to apply for funding to complete projects that improve safety and hold the greatest promise to eliminate freight bottlenecks and improve critical freight movements.
- Establishes a National Highway Freight Program. The Act provides $6.3 billion in formula funds over five years for States to invest in freight projects on the National Highway Freight Network. Up to 10 percent of these funds may be used for intermodal projects.

- Includes new authorities and requirements to improve project delivery and facilitate innovative finance. The FAST Act includes provisions intended to reduce the time it takes to break ground on new freight transportation projects, including by promoting best contracting practices and innovating financing and funding opportunities and by reducing uncertainty and delays with respect to environmental reviews and permitting.
- Collects performance measures for leading U.S. maritime ports. The FAST Act requires the Bureau of Transportation Statistics (BTS) to collect and annually report performance measures for the nation's top 25 ports, as measured by three methods (total tonnage, containers, and dry bulk tonnage).

The Florida Strategic Intermodal System (SIS) program also has freight-emphasis. The SIS was established to ensure that transportation dollars were invested in areas that supported the local economic generators such as the seaport and the airport and the roadway facilities that connect them. The 2040 Miami-Dade Long Range Transportation Plan (LRTP) Update embraced freight movement with the inclusion of a freight element that includes projects that focus on improving freight movement along major corridors, and specifically, in to and out of Miami International Airport (MIA) and Port Miami. Miami-Dade County is committed to providing a transportation system that enhances the efficiency of freight movement. This commitment is the primary focus of the Freight Transportation Advisory Committee (FTAC). FTAC's membership includes representatives from the freight, logistics, shipping, trucking, warehousing, and intermodal industries in addition to consultants and a municipality (the Town of Medley). In addition, the Miami-Dade Police Department has joined to educate on Cargo Theft information from Department of Homeland Security. Specifically, FTAC is charged with advising the TPO Governing Board on freight movement and truck traffic needs. FTAC serves as advisors on technical studies, recommends special studies, and reviews and comments on proposed projects that impact the freight movement community.

Planned Freight-Related Transportation Improvements

Taking advantage of existing freight provisions, multiple freight-related projects have been planned to prepare Miami-Dade County for the future. For starters, a network of Connected and Autonomous Vehicles (CAV) corridors is planned to modernize the County's freight infrastructure. Starting with SR 821/Homestead Extension of the Florida's Turnpike (HEFT) from SR 836/Dolphin Expressway to NW 106th Street, and followed by SR 826/Palmetto Expressway to/from SR 836/Dolphin Expressway to US 27/SR 25/Okeechobee Road, CAV technology will be researched, tested, and implemented on dedicated lanes. Moreover, the County will also have its first full-service truck travel center at the Golden Glades. The Golden Glades Truck Travel Center (GGTTC) will inform truckers on the highway of parking availability through an intelligent network of digital signs called Truck Parking Availability System (TPAS). The GGTTC will be the only full-service truck parking facility in Miami-Dade County and is located approximately 22-miles south from the nearest comparable facility for truckers travelling to PortMiami.

DRAFT

With trucks moving more than 75% of the County's annual freight tonnage, traffic operation and signal improvements are planned for SR 969/NW 72nd Avenue/Milam Dairy Road at SR 934/SW 74th Street/Hialeah Expressway and US 27/SR 25/Okeechobee Road from SR 821/HEFT to NW 74th Street. Aside from these projects, other large improvements are ongoing or have been planned such as SR 924/Gratigny Expressway west extension, new SR 821/HEFT interchanges at NW 170th Street and I-75, new direct ramps at SR 821/HEFT and NW 12th Street, new direct ramps at SR 948/NW 36th Street and US 27/SR 25/Okeechobee Road, and capacity improvements along US 27/SR 25/Okeechobee Road, I-395/SR 836/Dolphin Expressway and at the Golden Glades Interchange.

DRAFT

MIAMI-DADE TRANSPORTATION PLANNING ORGANIZATION

TRANSPORTATION IMPROVEMENT PROGRAM

FREIGHT-RELATED TRANSPORTATION IMPROVEMENTS

FL Dept. of Transportation

HIGHWAYS

TPO Project No / Agency Project No	Facility/Project Name / From /Location	To /Location	Length (miles)	Type of Work / Cross-Referenced TIP Book Page Number	Project Cost ($000s)	Prior Years Cost ($000s)
DT4364261 / 4364261	SR 948 / NW 36 ST	FROM SR 826 / PALMETTO EXPY TO SR 5 / US1	8.4	MODAL SYSTEMS PLANNING / A1-343	$8,808	$1,293

Activity /Phase	Funding Source	Proposed Funding (in $000s) 2021 - 2022	2022 - 2023	2023 - 2024	2024 - 2025	2025 - 2026
PLN	ACFP	450	0	0	0	0
PLN	D	0	0	0	0	0
PLN	DDR	0	0	0	0	0
PE	ACFP	0	0	0	5,550	0
PDE	ACFP	1,500	0	0	0	0
PDE	DIH	15	0	0	0	0

DRAFT

MIAMI-DADE TRANSPORTATION PLANNING ORGANIZATION

TRANSPORTATION IMPROVEMENT PROGRAM

FREIGHT-RELATED TRANSPORTATION IMPROVEMENTS

Municipalities

MUNICIPAL

TPO Project No / Agency Project No	Facility/Project Name / From /Location	To /Location	Length (miles)	Type of Work / Cross-Referenced TIP Book Page Number	Project Cost ($000s)	Prior Years Cost ($000s)	Activity /Phase	Funding Source	Proposed Funding (in $000s) 2021 - 2022	2022 - 2023	2023 - 2024	2024 - 2025	2025 - 2026
MU000048	Medley Freight Hub Streetlight and local roadway Improvements		0.0	Improve the local infrastructure to and from businesses in the Medley area-Pavement, turning radii, 15 mile	$50	$5,368							
48				A16-2			OTHER	UNK	0	0	0	0	0

DRAFT

MIAMI-DADE TRANSPORTATION PLANNING ORGANIZATION

TRANSPORTATION IMPROVEMENT PROGRAM

FREIGHT-RELATED TRANSPORTATION IMPROVEMENTS

Miami-Dade Seaport Department

SEAPORT

TPO Project No / Agency Project No	Facility/Project Name / From /Location	To /Location	Length (miles)	Type of Work / Cross-Referenced TIP Book Page Number	Project Cost ($000s)	Prior Years Cost ($000s)	Activity /Phase	Funding Source	Proposed Funding (in $000s) 2021 - 2022	2022 - 2023	2023 - 2024	2024 - 2025	2025 - 2026
SP644520	Container Yard Improvements Seaboard		0.0	Container Yard Improvements	**$57,400**	**$32,000**							
644520	Dante B. Fascell PORTMIAMI	Seaboard		A10-8									
							CST	FF	9,000	4,500	1,900	0	0

DRAFT

MIAMI-DADE TRANSPORTATION PLANNING ORGANIZATION
TRANSPORTATION IMPROVEMENT PROGRAM
FREIGHT-RELATED TRANSPORTATION IMPROVEMENTS

Florida's Turnpike

TURNPIKE

TPO Project No / Agency Project No	Facility/Project Name / From /Location To /Location	Length (miles)	Type of Work / Cross-Referenced TIP Book Page Number	Project Cost ($000s)	Prior Years Cost ($000s)
TP4233734 / 4233734	GOLDEN GLADES TRUCK TRAVEL CENTER	0.5	MODAL SYSTEMS PLANNING / A2-19	$325	$325

Activity /Phase	Funding Source	Proposed Funding (in $000s) 2021 - 2022	2022 - 2023	2023 - 2024	2024 - 2025	2025 - 2026
PE		0	0	0	0	0
PE		0	0	0	0	0
PDE		0	0	0	0	0
CST		0	0	0	0	0
Yearly Totals		10,965	4,500	1,900	5,550	0
5 Year TIP Total						*$22,915*

DRAFT

Transportation Improvement Program (TIP)

Part Two: 5-Year Project Listing

Regionally Significant Transportation Improvements

MIAMI INTERNATIONAL AIRPORT

FLORIDA'S TURNPIKE

PORTMIAMI

MDX MIAMI-DADE EXPRESSWAY AUTHORITY

FDOT

Private Sector

RTA SOUTH FLORIDA REGIONAL TRANSPORTATION AUTHORITY

MIAMI-DADE COUNTY

TPO

Miami-Dade Transportation Planning Organization

DRAFT

SEFTC
Southeast Florida Transportation Council

Fiscal Years 2021/2022 to 2025/2026
Transportation Improvement Program (TIP)

Regionally Significant Transportation Improvements

DRAFT

The Southeast Florida region comprised of Palm Beach, Broward, and Miami-Dade Counties has an estimated 2019 population of over 6.2 million, as of July 1, 2019. Miami-Dade County's 2019 total population estimate is 2.76 million.

Hundreds of facilities make up our region's transportation network; facilities that carry freight, auto, and transit traffic. To develop this network, the region critically looked at the intended uses and functionalities of the existing and future facilities to determine what is regional.

This assessment considered technical components as well as the Long Range Transportation Plan's goals and objectives to ensure compatibility and consistency. Ultimately, four criteria were utilized to guide the regional corridor network development: covering roadway, rail and hub. The four criteria definitions and sources are described in detail below.

Principal Arterials

Definition: Interstate, Freeway/Expressway and all other Principal Arterials

Source: Draft 2010 Functional Classification for FDOT Districts 4 and 6, May 9, 2013

Planned Physical Extensions of Principal Arterials

Definition: Interstate, Freeway/Expressway and all other Principal Arterials that are in the adopted LRTP Cost Feasible Plans for future expansion

Source: 2045 LRTP Cost Feasible Plan for Broward, Miami-Dade and Palm Beach County MPOs

Strategic Intermodal System (SIS) Network

Definition: SIS and Emerging SIS Corridors, Hubs, Connectors, Railways and Waterways

Source: FDOT Central Office SIS facilities, April 2013

Principal Arterial Connections

Definition: (1) Minor Arterials connecting to Freeways/Expressways, and/or SIS Corridors; (2) extensions of Principal Arterials that cross the intercostal for evacuation purposes; (3) key connections of "gaps" in the network; (4) Non-principal Arterials carrying 50,000 AADT or greater; and (5) extensions of facilities carrying 50,000 AADT or greater to complete a regional network connection.

Source: Draft 2010 Functional Classification for FDOT Districts 4 and 6, May 9, 2013; FDOT Central Office SIS facilities, April 2013; and Adopted Countywide Evacuation Routes – Broward, Miami-Dade and Palm Beach County.

The following project list reflects regional projects of major significance based upon:

a. Within the regional network
b. Capacity projects identified for construction phases
c. Over $5,000,000 total construction allocations

DRAFT

MIAMI-DADE TRANSPORTATION PLANNING ORGANIZATION
TRANSPORTATION IMPROVEMENT PROGRAM
REGIONALLY SIGNIFICANT TRANSPORTATION IMPROVEMENTS

Regional Facility Type: **Freeway**

TPO Project No	Facility/Project Name		Length (miles)	Type of Work	Project Cost ($000s)	Prior Years Cost ($000s)
Agency Project No	From /Location	To /Location				
	Detailed Project Description					

SEFTC Southeast Florida Transportation Council

DT2511563	PORT OF MIAMI TUNNEL		0.5	NEW ROAD CONSTRUCTION	**$2,457,436**	**$925,541**
2511563	FROM PORT OF MIAMI	TO SR 836 / I-395				

Activity /Phase	Funding Source	Proposed Funding (in $000s) 2021 - 2022	2022 - 2023	2023 - 2024	2024 - 2025	2025 - 2026
DESIGN/BUILD	LF	3,023	3,113	3,207	3,303	3,402
DESIGN/BUILD	GMR	25,357	24,712	24,508	26,018	28,553
OPERATIONS	DI	0	21,726	23,323	23,248	22,192
OPERATIONS	STED	19,729	0	0	0	0

DT2516881	SR 836 / I-395		2.0	BRIDGE-REPLACE AND ADD LANES	**$851,927**	**$838,452**
2516881	FROM WEST OF I-95	TO MACARTHUR CAUSEWAY BRIDGE				

Activity /Phase	Funding Source	Proposed Funding (in $000s) 2021 - 2022	2022 - 2023	2023 - 2024	2024 - 2025	2025 - 2026
RAILROAD & UTILITIES	DI	150	0	0	0	0
DESIGN/BUILD	ACNP	3,891	0	0	0	0
DESIGN/BUILD	GFSU	5,952	0	0	0	0
DESIGN/BUILD	ACCM	791	0	0	0	0
DESIGN/BUILD	ACNP	2,052	0	0	0	0
DESIGN/BUILD	ACSU	379	0	0	0	0
DESIGN/BUILD	SA	260	0	0	0	0

DRAFT

MIAMI-DADE TRANSPORTATION PLANNING ORGANIZATION
TRANSPORTATION IMPROVEMENT PROGRAM
REGIONALLY SIGNIFICANT TRANSPORTATION IMPROVEMENTS

Regional Facility Type: **Freeway**

TPO Project No	Facility/Project Name	Length (miles)	Type of Work	Project Cost ($000s)	Prior Years Cost ($000s)
Agency Project No	From /Location / To /Location				
	Detailed Project Description				

SEFTC Southeast Florida Transportation Council

TPO Project No	Facility/Project Name	Length (miles)	Type of Work	Project Cost ($000s)	Prior Years Cost ($000s)	Activity /Phase	Funding Source	Proposed Funding (in $000s) 2021 - 2022	2022 - 2023	2023 - 2024	2024 - 2025	2025 - 2026
DT4358431	SR 112 / I-195 FRONTAGE RD & RAMP REALIGNMENT (MIAMI DESIGN DISTRICT)	0.5	NEW ROAD CONSTRUCTION	**$6,689**	**$429**							
4358431						RAILROAD & UTILITIES	LF	0	0	0	4	0
						CONSTRUCTION	ACNP	0	0	0	5,702	0
						CONSTRUCTION	DI	0	0	0	56	0
						CONSTRUCTION	DIH	0	0	0	178	0
						ALTERNATIVE CONTRACTING INCENTIVES	DDR	0	320	0	0	0

TPO Project No	Facility/Project Name	Length (miles)	Type of Work	Project Cost ($000s)	Prior Years Cost ($000s)	Activity /Phase	Funding Source	Proposed Funding (in $000s) 2021 - 2022	2022 - 2023	2023 - 2024	2024 - 2025	2025 - 2026
TP4355431	WIDEN HEFT	6.0	ADD LANES & RECONSTRUCT	**$214,030**	**$6,441**							
4355431	FROM SR836 / TO NW 106TH ST (MP26-34) (6/8 LNS TO 10 INC ML)											
	Widens the Turnpike/SR 821 from the Dolphin Expressway/SR 836 to NW 106th Street from 6 to 10 travel lanes. The new lanes will be express lanes. Work also includes pavement reconstruction, milling and resurfacing.											
						CONSTRUCTION	PKBD	8,520	0	542	0	0

TPO Project No	Facility/Project Name	Length (miles)	Type of Work	Project Cost ($000s)	Prior Years Cost ($000s)	Activity /Phase	Funding Source	Proposed Funding (in $000s) 2021 - 2022	2022 - 2023	2023 - 2024	2024 - 2025	2025 - 2026
TP4372111	HEFT & SURFACE STREET IMPROVEMENTS	0.4	INTERCHANGE JUSTIFICA/MODIFICA	**$54,477**	**$5,376**							
4372111	FROM HAINLIN MILLS / TO US 1(MP 11-12)											
						ENVIRONMENTAL	PKYI	0	50	0	0	0
						CONSTRUCTION	PKYI	0	0	0	49,051	0

DRAFT

MIAMI-DADE TRANSPORTATION PLANNING ORGANIZATION
TRANSPORTATION IMPROVEMENT PROGRAM
REGIONALLY SIGNIFICANT TRANSPORTATION IMPROVEMENTS

Regional Facility Type:

TPO Project No	Facility/Project Name		Length (miles)	Type of Work	Project Cost ($000s)	Prior Years Cost ($000s)
Agency Project No	From /Location	To /Location				
	Detailed Project Description					

SEFTC
Southeast Florida Transportation Council

Yearly Totals	70,104	49,921	51,580	107,560	54,147
5 Year TIP Total					*$333,312*

DRAFT

MIAMI-DADE TRANSPORTATION PLANNING ORGANIZATION
TRANSPORTATION IMPROVEMENT PROGRAM
REGIONALLY SIGNIFICANT TRANSPORTATION IMPROVEMENTS

Regional Facility Type: **Road**

TPO Project No	Facility/Project Name	Length (miles)	Type of Work	Project Cost ($000s)	Prior Years Cost ($000s)
Agency Project No	From /Location / To /Location				
	Detailed Project Description				

SEFTC Southeast Florida Transportation Council

DT4232512	SR 25 / OKEECHOBEE RD	4.6	ADD LANES & RECONSTRUCT	$75,453	$11,903
4232512	FROM BROWARD COUNTY LINE	TO WEST OF HEFT			

Activity /Phase	Funding Source	Proposed Funding (in $000s) 2021 - 2022	2022 - 2023	2023 - 2024	2024 - 2025	2025 - 2026
CONSTRUCTION	DDR	69	0	0	0	0
CONSTRUCTION	ACNP	56,705	0	0	0	0
CONSTRUCTION	DI	1,888	0	0	0	0
CONSTRUCTION	SIWR	1,888	0	0	0	0
ALTERNATIVE CONTRACTING INCENTIVES	DS	0	0	3,000	0	0

DT4232514	SR 25 / OKEECHOBEE RD	1.4	ADD LANES & REHABILITATE PVMNT	$373,388	$40,531
4232514	FROM EAST OF NW 116 WAY	TO EAST OF NW 87 AVE (CONCRETE)			

Activity /Phase	Funding Source	Proposed Funding (in $000s) 2021 - 2022	2022 - 2023	2023 - 2024	2024 - 2025	2025 - 2026
PRELIMINARY ENGINEERING	DIH	15	0	0	0	0
RIGHT OF WAY	ACNP	119	5,050	0	0	0
RIGHT OF WAY	SN	0	150	0	0	0
RIGHT OF WAY	BNIR	24,154	5,500	0	0	0
RIGHT OF WAY	DDR	381	0	0	0	0
RIGHT OF WAY	DIH	500	320	0	0	0
RAILROAD & UTILITIES	LF	0	0	0	45	0
RAILROAD & UTILITIES	DS	0	0	0	500	0
CONSTRUCTION	ACNP	0	0	0	0	157,432

DRAFT

MIAMI-DADE TRANSPORTATION PLANNING ORGANIZATION
TRANSPORTATION IMPROVEMENT PROGRAM
REGIONALLY SIGNIFICANT TRANSPORTATION IMPROVEMENTS

Regional Facility Type: **Road**

TPO Project No	Facility/Project Name		Length (miles)	Type of Work	Project Cost ($000s)	Prior Years Cost ($000s)
Agency Project No	From /Location	To /Location				
	Detailed Project Description					

SEFTC Southeast Florida Transportation Council

CONSTRUCTION	DI	0	0	0	0	126,178
CONSTRUCTION	DS	0	0	0	0	1,033
CONSTRUCTION	SIWR	0	0	0	0	11,480
Yearly Totals		85,719	11,020	3,000	545	296,123
5 Year TIP Total						*$396,407*

TOTAL COST - ALL PROJECTS

Yearly Totals	Proposed Funding (in $000s)				
	2021 - 2022	2022 - 2023	2023 - 2024	2024 - 2025	2025 - 2026
	155,823	60,941	54,580	108,105	350,270
5 Year TIP Total					*729,719*

DRAFT

Transportation Improvement Program (TIP)

Miami-Dade County Parks, Recreation & Open Spaces Dept

MIA MIAMI INTERNATIONAL AIRPORT

FLORIDA'S TURNPIKE

PORTMIAMI

MDX MIAMI-DADE EXPRESSWAY AUTHORITY

FDOT

Private Sector

RTA SOUTH FLORIDA REGIONAL TRANSPORTATION AUTHORITY

MIAMI-DADE COUNTY

TPO Miami-Dade Transportation Planning Organization

DRAFT

MIAMI-DADE TRANSPORTATION PLANNING ORGANIZATION
TRANSPORTATION IMPROVEMENT PROGRAM
MIAMI-DADE COUNTY PARKS, RECREATION & OPEN SPACES DEPT

TPO Project No	Facility/Project Name	Type of Work	LRTP Ref	Project Cost ($000s)	Prior Years Funding ($000s)	Construction Year	FDOT Work Program Number
Agency Project No	Detailed Project Description						
	Status	Comments					
PR000001	Ludlam Trail Bikepath	Bikepath	07-72	**$75,159**	**$4,359**	2024	416660-4, 446059-1
0000001	Bikepath, grade separation and trailhead facilities						
		Capital Asset bonds sold in October 2020 local match to FDOT TAP grant FM 416660-6 to ensure planning consistency. TAP Local match future funding of $70,800,000 for FM 416660-4, FM 446059-1					

Activity /Phase	Funding Source	Proposed Funding (in $000s) 2021 - 2022	2022 - 2023	2023 - 2024	2024 - 2025	2025 - 2026
ROW	LF	5,000	0	0	0	0
PE	LF	559	0	0	0	0
CST	LF	0	0	2,059	31,505	30,969

Yearly Totals	5,559	0	2,059	31,505	30,969
5 Year TIP Total					*70,092*

DRAFT

Transportation Improvement Program (TIP)

Amendments

MIA MIAMI INTERNATIONAL AIRPORT

FLORIDA'S TURNPIKE

PORTMIAMI

MDX MIAMI-DADE EXPRESSWAY AUTHORITY

FDOT

Private Sector

RTA SOUTH FLORIDA REGIONAL TRANSPORTATION AUTHORITY

MIAMI-DADE COUNTY

TPO

Miami-Dade Transportation Planning Organization

DRAFT

Transportation Improvement Program (TIP)

Index

MIAMI INTERNATIONAL AIRPORT

FLORIDA'S TURNPIKE

PORTMIAMI

MDX MIAMI-DADE EXPRESSWAY AUTHORITY

FDOT

Private Sector

RTA SOUTH FLORIDA REGIONAL TRANSPORTATION AUTHORITY

MIAMI-DADE COUNTY

TPO

Miami-Dade Transportation Planning Organization

DRAFT

INDEX - 2022 TIP

TPO Proj. No.	FACILITY	From / Location	To / Location	TYPE OF WORK	RESPONSIBLE AGENCY	Page #
DT2507118	017 DISTRICTWIDE MISCELLANEOUS CONSTRUCTION ENGINEERING INSPECTION CONSULTANT			INSPECT CONSTRUCTION PROJS.	FL Dept. of Transportation	A1-153
DT2507119	017 DISTRICTWIDE MISCELLANEOUS CONSTRUCTION ENGINEERING INSPECTION CONSULTANT 2			INSPECT CONSTRUCTION PROJS.	FL Dept. of Transportation	A1-153
DT4461201	021 DISTRICTWIDE MISCELLANEOUS CONSTRUCTION ENGENEERING INSPECTION CONSULTANT 2			INSPECT CONSTRUCTION PROJS.	FL Dept. of Transportation	A1-462
DT4461202	025 DISTRICTWIDE MISCELLANEOUS CONSTRUCTION ENGENEERING INSPECTION CONSULTANT 2			INSPECT CONSTRUCTION PROJS.	FL Dept. of Transportation	A1-463
PW0001184	23 Street/Road	Dade Boulevard	Collins Avenue/A1A	Resurfacing	Miami-Dade Dept. of Transportation and Public Works	A5-150
MU000055	41 St	Alton Rd	Collins Ave	Corridor Improvements	Municipalities	A16-1
TAS3001051	AC UNITS SUBSTATIONS			EQUIPMENT	Miami-Dade Dept. of Transportation and Public Works (Transit)	A11-30
PW000114	ADA Hotline Projects				Miami-Dade Dept. of Transportation and Public Works	A4-4
PW000796	Advanced Traffic Management System			ATMS	Miami-Dade Dept. of Transportation and Public Works	A5-163
PW000800	Advanced Traffic Management System			ATMS	Miami-Dade Dept. of Transportation and Public Works	A5-151
PW000802	Advanced Traffic Management System			ATMS	Miami-Dade Dept. of Transportation and Public Works	A5-145
PW000805	Advanced Traffic Management System			ATMS	Miami-Dade Dept. of Transportation and Public Works	A5-138
PW000821	Advanced Traffic Management System			ATMS	Miami-Dade Dept. of Transportation and Public Works	A5-81
PW000844	Advanced Traffic Management System			ATMS	Miami-Dade Dept. of Transportation and Public Works	A5-115
PW000864	Advanced Traffic Management System			ATMS	Miami-Dade Dept. of Transportation and Public Works	A5-26
PW000872	Advanced Traffic Management System			ATMS	Miami-Dade Dept. of Transportation and Public Works	A5-52

DRAFT

INDEX - 2022 TIP

TPO Proj. No.	FACILITY	From / Location	To / Location	TYPE OF WORK	RESPONSIBLE AGENCY	Page #
PW000909	Advanced Traffic Management System			ATMS	Miami-Dade Dept. of Transportation and Public Works	A5-87
PW000330	Advanced Traffic Mngmnt. System (A.T.M.S.)			ATMS to provide improved traffic flow	Miami-Dade Dept. of Transportation and Public Works	A7-15
PW0001246	Ali Baba Avenue/Veterans Way and NW 42 Avenue/NW 37 Avenue Connector			Intersection improvement	Miami-Dade Dept. of Transportation and Public Works	A5-76
PW000337	Arterial Roadway Improvements			Resurfacing, sidewalks and drainage on arterial roads	Miami-Dade Dept. of Transportation and Public Works	A7-16
DT4300291	ATLANTIC ISLE	AT WEST OF SR A1A (BRIDGE #874218)		BRIDGE-REPAIR/REHABILITATION	FL Dept. of Transportation	A1-266
DT4300292	ATLANTIC ISLE	AT WEST OF SR A1A (BRIDGE #874218)		BRIDGE REPLACEMENT	FL Dept. of Transportation	A1-266
DT2501133	AUTOMATIC VEHICLE LOCATOR SERVICE PATROLS ALL STATE ROADS			ITS FREEWAY MANAGEMENT	FL Dept. of Transportation	A1-496
TA2020224	Aventura Station (19700 W Dixie Hwy) - Property Acquisitions & Station Development	@ 19700 W Dixie Hwy		Construction	Miami-Dade Dept. of Transportation and Public Works (Transit)	A11-14
TA201925	Beach Express South (SMART Plan)			Transit Improvement	Miami-Dade Dept. of Transportation and Public Works (Transit)	A11-10
PW202101	Beacon Station Boulevard / NW 116 Way	NW 112 Ave	S River Dr	Resurfacing	Miami-Dade Dept. of Transportation and Public Works	A5-8
PW000017	Beautification Improvements				Miami-Dade Dept. of Transportation and Public Works	A4-1
DT4467481	BIKE BOULEVARD DEMO PROJECT - MODEL CITY / BROWNSVILLE			BIKE PATH/TRAIL	FL Dept. of Transportation	A1-620
TP4271465	BIRD RD (SW 40 ST) INTERSECTION IMPROVEMENTS W SR 821 (HEFT MP 23)			INTERSECTION IMPROVEMENT	Florida's Turnpike	A2-24
TP4293291	BIRD RD (SW 40 ST) INTERSECTION IMPROVEMENTS W SR 821 (HEFT MP 23)			INTERCHANGE IMPROVEMENT	Florida's Turnpike	A2-26
PW1000026	Biscayne Boulevard	Intersection		New Construction: 2 bus bays	Miami-Dade Dept. of Transportation and Public Works	A16-9
DT4436131	BISCAYNE EVERGLADES GREENWAY: MOWRY DR	FROM NE 12 AVE	TO SW 192 AVE	BIKE PATH/TRAIL	FL Dept. of Transportation	A1-395

DRAFT

INDEX - 2022 TIP

TPO Proj. No.	FACILITY	From / Location	To / Location	TYPE OF WORK	RESPONSIBLE AGENCY	Page #
DT2512654	BISCAYNE S DADE (C&D)	FROM BLACK POINT PARK	TO SW 138 ST & SW 137 AVE	BIKE PATH/TRAIL	FL Dept. of Transportation	A1-171
DT2512652	BISCAYNE TRAIL / SW 87 AVE	FROM OLD CUTLER RD	TO BLACK POINT PARK & MARINA	BIKE PATH/TRAIL	FL Dept. of Transportation	A1-170
DT4398981	BISCAYNE TRAIL SEGMENT D PHASE II	FROM SW 117 AVE	TO SW 137 AVE	BIKE PATH/TRAIL	FL Dept. of Transportation	A1-602
DT2512657	BISCAYNE TRAIL SEGMENT D, SW 328 ST / SW 117 AVE TO HOMESTEAD BAYFRONT PARK			BIKE PATH/TRAIL	FL Dept. of Transportation	A1-172
DT2512653	BLACK CREEK TRAIL (A)	FROM BLACK POINT PARK	TO MARY / PENNY THOMPSON PARK	BIKE PATH/TRAIL	FL Dept. of Transportation	A1-171
DT4386671	BLACK CREEK TRAIL SEGMENT B PHASE I			BIKE PATH/TRAIL	FL Dept. of Transportation	A1-600
PR0000003	Black Creek Trail, Segment B	Larry & Penny Thompson Park	Krome Trail	BIKEPATH	Miami-Dade County Parks, Recreation & Open Spaces Dept	A19-1
PW0001130	Blue Lagoon Drive	NW 65 Avenue	NW 57 Avenue	Resurfacing	Miami-Dade Dept. of Transportation and Public Works	A5-8
PW0001135	Bob-O-Link Drive	NW 186 Street	N August Drive	Resurfacing	Miami-Dade Dept. of Transportation and Public Works	A5-61
PW0001005	Brickell Avenue and SE 14 Terrace			Traffic signal	Miami-Dade Dept. of Transportation and Public Works	A5-48
DT4105683	BRIDGE & MAINTENANCE CONSULTANT SUPPORT			BRIDGE OPERATIONS	FL Dept. of Transportation	A1-501
PW000015	Bridge Repair and Painting				Miami-Dade Dept. of Transportation and Public Works	A4-1
TP4233733	BRIDGE REPLACEMENTS	AT GOLDEN GLADES INTERCHANGE (MP 0.3X) (BRIDGE #870038, 870160)		BRIDGE REPLACEMENT	Florida's Turnpike	A2-18
SP2000001320	Brightline Train Station				Miami-Dade Seaport Department	A10-5
TA7	Bus Replacement				Miami-Dade Dept. of Transportation and Public Works (Transit)	A11-22
TA0000006	Capitalization of Preventive Maintenance			Capital Maintenance	Miami-Dade Dept. of Transportation and Public Works (Transit)	A11-21

DRAFT

INDEX - 2022 TIP

TPO Proj. No.	FACILITY	From / Location	To / Location	TYPE OF WORK	RESPONSIBLE AGENCY	Page #
PW000111	Capitalization of Traffic Signals & Signs Crew				Miami-Dade Dept. of Transportation and Public Works	A4-4
PW0001047	Card Sound Road	US-1	Miami-Dade County Line	Study	Miami-Dade Dept. of Transportation and Public Works	A5-118
PW202111	Caribbean Boulevard Over C-1N Canal	C-1N Canal		Bridge replacement (#874420)	Miami-Dade Dept. of Transportation and Public Works	A5-125
TA4486431	CITY OF AVENTURA - AVENTURA MALL TO VIRGIN/BRIGHTLINE STATION SERVICE			TRANSIT SERVICE DEMONSTRATION	Miami-Dade Dept. of Transportation and Public Works (Transit)	A1-96
TA4486421	CITY OF CORAL GABLES - EXTEND EVENING HOURS OPERATIONS			TRANSIT SERVICE DEMONSTRATION	Miami-Dade Dept. of Transportation and Public Works (Transit)	A1-95
TA4486411	CITY OF CORAL GABLES - EXTEND TROLLEY SERVICE TO SATURDAYS			TRANSIT SERVICE DEMONSTRATION	Miami-Dade Dept. of Transportation and Public Works (Transit)	A1-95
DT4416401	CITY OF CORAL GABLES - LAST MILE TRANSIT STOP IMPROVEMENTS			SIDEWALK	FL Dept. of Transportation	A1-603
TA4486811	CITY OF CORAL GABLES - SIGNS AND POSTS FOR TROLLEY STOPS			TRANSIT SERVICE DEMONSTRATION	Miami-Dade Dept. of Transportation and Public Works (Transit)	A1-100
TA4486801	CITY OF CORAL GABLES - TRANSIT PASSENGER COUNT SYSTEM			TRANSIT SERVICE DEMONSTRATION	Miami-Dade Dept. of Transportation and Public Works (Transit)	A1-99
DT4486271	CITY OF DORAL - NW 117 AVE	FROM NW 25 ST	TO NW 34 ST IMPROVEMENTS	MISCELLANEOUS CONSTRUCTION	FL Dept. of Transportation	A1-627
DT4460701	CITY OF HOMESTEAD - DOWNTOWN PEDESTRIAN ACCESS			SIDEWALK	FL Dept. of Transportation	A1-616
DT4357542	CITY OF MEDLEY - FREIGHT PLAN			PTO STUDIES	FL Dept. of Transportation	A1-599
DT4460531	CITY OF MIAMI - I-395 PEDESTRIAN BAYWALK CONNECTION			PEDESTRIAN/WILDLIFE OVERPASS	FL Dept. of Transportation	A1-462
DT4460551	CITY OF MIAMI - MIAMI RIVER GREENWAY	FROM NW 22 AVE	TO NW 19 AVE	BIKE LANE/SIDEWALK	FL Dept. of Transportation	A1-613
DT4408371	CITY OF MIAMI - MIAMI RIVER GREENWAY CURTIS PARK EAST			SIDEWALK	FL Dept. of Transportation	A1-376
TA4408562	CITY OF MIAMI - MIDTOWN / DESIGN DISTRICT TRAIN STATION			PUBLIC TRANSPORTATION STATION	Miami-Dade Dept. of Transportation and Public Works (Transit)	A1-66

DRAFT

INDEX - 2022 TIP

TPO Proj. No.	FACILITY	From / Location	To / Location	TYPE OF WORK	RESPONSIBLE AGENCY	Page #
TA4366955	CITY OF MIAMI - PURCHASE REPLACEMENT TROLLEY VEHICLES			PURCHASE VEHICLES/EQUIPMENT	Miami-Dade Dept. of Transportation and Public Works (Transit)	A1-59
TA4366956	CITY OF MIAMI - PURCHASE REPLACEMENT TROLLEY VEHICLES			PURCHASE VEHICLES/EQUIPMENT	Miami-Dade Dept. of Transportation and Public Works (Transit)	A1-59
TA4366957	CITY OF MIAMI - PURCHASE REPLACEMENT TROLLEY VEHICLES			PURCHASE VEHICLES/EQUIPMENT	Miami-Dade Dept. of Transportation and Public Works (Transit)	A1-60
TA4366951	CITY OF MIAMI - TROLLEY VEHICLES PURCHASE			PURCHASE VEHICLES/EQUIPMENT	Miami-Dade Dept. of Transportation and Public Works (Transit)	A1-57
TA4366952	CITY OF MIAMI - TROLLEY VEHICLES PURCHASE			PURCHASE VEHICLES/EQUIPMENT	Miami-Dade Dept. of Transportation and Public Works (Transit)	A1-57
TA4366953	CITY OF MIAMI - TROLLEY VEHICLES PURCHASE			PURCHASE VEHICLES/EQUIPMENT	Miami-Dade Dept. of Transportation and Public Works (Transit)	A1-58
TA4366954	CITY OF MIAMI - TROLLEY VEHICLES PURCHASE			PURCHASE VEHICLES/EQUIPMENT	Miami-Dade Dept. of Transportation and Public Works (Transit)	A1-58
DT4479841	CITY OF MIAMI BEACH - 17TH STREET BICYCLE LANE PROJECT			BIKE LANE/SIDEWALK	FL Dept. of Transportation	A1-625
DT2512714	CITY OF MIAMI BEACH - 23RD ST TO 64TH ST			BIKE PATH/TRAIL	FL Dept. of Transportation	A1-568
DT4486261	CITY OF MIAMI BEACH - 23RD STREET COMPLETE STREETS PROJECT			PEDESTRIAN SAFETY IMPROVEMENT	FL Dept. of Transportation	A1-627
DT4486241	CITY OF MIAMI BEACH - CHASE AVENUE/34TH STREET SHARED USE PATH			BIKE PATH/TRAIL	FL Dept. of Transportation	A1-626
TA4445421	CITY OF MIAMI BEACH - SOUTH BEACH TROLLEY SERVICE			TRANSIT SERVICE DEMONSTRATION	Miami-Dade Dept. of Transportation and Public Works (Transit)	A1-83
TA4445422	CITY OF MIAMI BEACH - SOUTH BEACH TROLLEY SERVICE			TRANSIT SERVICE DEMONSTRATION	Miami-Dade Dept. of Transportation and Public Works (Transit)	A1-83
DT4355051	CITY OF MIAMI GARDENS - NW 199 ST / BETTY FERGUSON RECREATION COMPLEX			BIKE PATH/TRAIL	FL Dept. of Transportation	A1-321
TA4486441	CITY OF OPA LOCKA - SOUTH ROUTE SHUTTLE BUS			TRANSIT SERVICE DEMONSTRATION	Miami-Dade Dept. of Transportation and Public Works (Transit)	A1-96
DT4486311	CITY OF SOUTH MIAMI - CITYWIDE SHARROW PAVEMENT MARKING INSTALLATION			SIGNING/PAVEMENT MARKINGS	FL Dept. of Transportation	A1-629

DRAFT

INDEX - 2022 TIP

TPO Proj. No.	FACILITY	From / Location	To / Location	TYPE OF WORK	RESPONSIBLE AGENCY	Page #
DT4479861	CITY OF SOUTH MIAMI - PEDESTRIAN BRIDGE			PEDESTRIAN/WILDLIFE OVERPASS	FL Dept. of Transportation	A1-488
TA4486451	CITY OF SOUTH MIAMI - SOUTH MIAMI EXPRESS			TRANSIT SERVICE DEMONSTRATION	Miami-Dade Dept. of Transportation and Public Works (Transit)	A1-97
TA4486821	CITY OF SUNNY ISLES BEACH - TRANSIT WEB APPLICATION ENHANCEMENT			TRANSIT SERVICE DEMONSTRATION	Miami-Dade Dept. of Transportation and Public Works (Transit)	A1-100
TA4486461	CITY OF WEST MIAMI - WEST MIAMI CIRCULATOR			TRANSIT SERVICE DEMONSTRATION	Miami-Dade Dept. of Transportation and Public Works (Transit)	A1-97
PW000644	Cocoplum Circle			Intersection improvement	Miami-Dade Dept. of Transportation and Public Works	A5-143
TAS3001027	CONSTRUCT A PARK AND RIDE AT QUAIL ROOST DRIVE	SOUTH DADE TRANSITWAY AT QUAIL ROOST DRIVE		STATION CONSTRUCTION	Miami-Dade Dept. of Transportation and Public Works (Transit)	A11-28
TAS3001029	CONSTRUCT A PARK AND RIDE AT SOUTH MIAMI DADE BUSWAY & SW 112 AVE	SOUTH DADE TRANSITWAY & SW 112 AVE		CONSTRUCT PARK AND RIDE FACILITY	Miami-Dade Dept. of Transportation and Public Works (Transit)	A11-28
TAS75317	CONSTRUCT A PARK AND RIDE LOT AT SW 344 ST	SOUTH DADE TRANSITWAY AT SW 344 ST		CONSTRUCT PARK AND RIDE FACILITY	Miami-Dade Dept. of Transportation and Public Works (Transit)	A11-36
DT4301613	CONSTRUCTION FINAL ESTIMATES CONTRACT SUPPORT			INSPECT CONSTRUCTION PROJS.	FL Dept. of Transportation	A1-267
DT4301614	CONSTRUCTION FINAL ESTIMATES CONTRACT SUPPORT FOR LAP OVERSIGHT			INSPECT CONSTRUCTION PROJS.	FL Dept. of Transportation	A1-267
DT4301615	CONSTRUCTION FINAL ESTIMATES CONTRACT SUPPORT FOR LAP OVERSIGHT			INSPECT CONSTRUCTION PROJS.	FL Dept. of Transportation	A1-268
SP644520	Container Yard Improvements Seaboard	Dante B. Fascell PORTMIAMI	Seaboard	Container Yard Improvements	Miami-Dade Seaport Department	A10-8
PW0001183	Continuing Program Projects				Miami-Dade Dept. of Transportation and Public Works	A5-164
PW0001185	Continuing Program Projects				Miami-Dade Dept. of Transportation and Public Works	A5-152
PW0001186	Continuing Program Projects				Miami-Dade Dept. of Transportation and Public Works	A5-146
PW0001187	Continuing Program Projects				Miami-Dade Dept. of Transportation and Public Works	A5-88

DRAFT

INDEX - 2022 TIP

TPO Proj. No.	FACILITY	From / Location	To / Location	TYPE OF WORK	RESPONSIBLE AGENCY	Page #
PW0001197	Continuing Program Projects				Miami-Dade Dept. of Transportation and Public Works	A5-28
PW0001206	Continuing Program Projects				Miami-Dade Dept. of Transportation and Public Works	A5-53
PW0001212	Continuing Program Projects				Miami-Dade Dept. of Transportation and Public Works	A5-82
PW0001216	Continuing Program Projects				Miami-Dade Dept. of Transportation and Public Works	A5-139
PW0001223	Continuing Program Projects				Miami-Dade Dept. of Transportation and Public Works	A5-116
DT2506102	COUNTYWIDE NW COUNTYWIDE ROAD BEAUTIFICATION			LANDSCAPING	FL Dept. of Transportation	A1-549
DT2497961	COUNTYWIDE TRAFFIC OPS STUDIES CONSULTANTS			SAFETY PROJECT	FL Dept. of Transportation	A1-107
SP2000000724	Cruise Terminal A and AA - Roadways	Dante B. Fascell of Miami-Dade	PortMiami	Cruise Terminal A and AA - Roadways	Miami-Dade Seaport Department	A10-2
SP2000001291	Cruise Terminal AAAA - New				Miami-Dade Seaport Department	A10-4
SP2000000571	Cruise Terminal B	Dante B Fascell-Miami Dade	PortMiami	New Cruise Terminal	Miami-Dade Seaport Department	A10-2
SP2000001343	Cruise Terminal Berth 10 - New				Miami-Dade Seaport Department	A10-5
SP2000000923	Cruise Terminal C		Dante B. Fascell	Cruise terminal improvements	Miami-Dade Seaport Department	A10-3
SP2000000979	Cruise Terminal F - Phase 2	Dante B. Fascell-PortMiami	PortMiami	Cruise Terminal F- Phase 2	Miami-Dade Seaport Department	A10-3
SP2000000980	Cruise Terminal K - New			New Cruise Terminal K	Miami-Dade Seaport Department	A10-4
SP2000000978	Cruise Terminal V - New	Dante. B. Fascell-PortMiami	PortMiami	New Cruise Terminal-V	Miami-Dade Seaport Department	A10-3
SP2000000570	Cruise Terminals AA & AAA New	Dante B. Fascell -PortMiami	PortMiami	Cruise Terminals	Miami-Dade Seaport Department	A10-1

DRAFT

INDEX - 2022 TIP

TPO Proj. No.	FACILITY	From / Location	To / Location	TYPE OF WORK	RESPONSIBLE AGENCY	Page #
PW0001124	Curtiss Parkway Circle			Traffic circle	Miami-Dade Dept. of Transportation and Public Works	A5-16
PW0001175	Curtiss Parkway over Miami Canal			Bridge rehabilitation (#874130)	Miami-Dade Dept. of Transportation and Public Works	A5-154
PW0001238	Dade Boulevard	Purdy Avenue	Pine Tree Drive	Resurfacing	Miami-Dade Dept. of Transportation and Public Works	A5-148
AP4386121	DADE-COLLIER AIRPORT POWER DISTRIBUTION & AIRFIELD LIGHT FEEDER			AVIATION CAPACITY PROJECT	Miami-Dade Aviation Dept	A1-8
APY009A	Dade-Collier Training and Transition Airport (TNT) Power Ditsribution & Airfield Light Feeder	TNT Airfield	TNT Airfield	Improve Utilities	Miami-Dade Aviation Dept	A9-16
TA2020207	Dadeland South Intermodal Station			Design/Construction	Miami-Dade Dept. of Transportation and Public Works (Transit)	A11-13
PW0000179	De Soto Fountain			Roundabout @ intersection of Granada Blvd, De Soto Blvd, Sevilla Ave	Miami-Dade Dept. of Transportation and Public Works	A5-143
DT4352011	DISTRICT 6 - DISTRICTWIDE TRAFFIC SIGNAL SYSTEMS RETIMING PROJECT			TRAFFIC CONTROL DEVICES/SYSTEM	FL Dept. of Transportation	A1-318
DT4448251	DISTRICT 6 - SCHOOL ZONE IMPLEMENTATION PLAN			TRAFFIC CONTROL DEVICES/SYSTEM	FL Dept. of Transportation	A1-434
DT4352012	DISTRICT 6 - SIGNAL RETIMING SERVICES			TRAFFIC CONTROL DEVICES/SYSTEM	FL Dept. of Transportation	A1-318
DT4352016	DISTRICT 6 - SIGNAL RETIMING SERVICES CONTINUING CONTRACT			TRAFFIC OPS IMPROVEMENT	FL Dept. of Transportation	A1-320
DT4352014	DISTRICT 6 - SIGNAL RETIMING SERVICES-CONTINUING CONTRACT			TRAFFIC CONTROL DEVICES/SYSTEM	FL Dept. of Transportation	A1-319
DT4383301	DISTRICT 6 - STATE HIGHWAY LIGHTING ELECTRICITY			LIGHTING	FL Dept. of Transportation	A1-526
DT4312001	DISTRICT 6 - TRACKING EFFORTS FOR GMX CORRIDORS			PRELIMINARY ENGINEERING	FL Dept. of Transportation	A1-289
DT2506781	DISTRICT FEDERAL AID ADMINISTRATION			TRANSPORTATION PLANNING	FL Dept. of Transportation	A1-139
DT4379501	DISTRICT INTERMODAL LOGISTIC CENTER (ILC) DEVELOPMENT			MODAL SYSTEMS PLANNING	FL Dept. of Transportation	A1-20

DRAFT

INDEX - 2022 TIP

TPO Proj. No.	FACILITY	From / Location	To / Location	TYPE OF WORK	RESPONSIBLE AGENCY	Page #
DT2506782	DISTRICT WORK PROGRAM / FEDERAL AID / BUDGET STAFF ACTIVITIES			TRANSPORTATION PLANNING	FL Dept. of Transportation	A1-139
DT4180641	DISTRICTWIDE (ADA) COMPLIANCE CONSULTANT			SIDEWALK	FL Dept. of Transportation	A1-585
DT4180642	DISTRICTWIDE (ADA) COMPLIANCE CONSULTANT			PRELIMINARY ENGINEERING	FL Dept. of Transportation	A1-586
DT4295362	DISTRICTWIDE (ADA) PUSH BUTTON CONSTRUCTION			PEDESTRIAN SAFETY IMPROVEMENT	FL Dept. of Transportation	A1-263
DT4295363	DISTRICTWIDE (ADA) PUSH BUTTON CONSTRUCTION			PEDESTRIAN SAFETY IMPROVEMENT	FL Dept. of Transportation	A1-263
DT4295364	DISTRICTWIDE (ADA) PUSH BUTTON CONSTRUCTION			PEDESTRIAN SAFETY IMPROVEMENT	FL Dept. of Transportation	A1-264
DT4295366	DISTRICTWIDE (ADA) PUSH BUTTON CONSTRUCTION			PEDESTRIAN SAFETY IMPROVEMENT	FL Dept. of Transportation	A1-265
DT4295365	DISTRICTWIDE (ADA) PUSH BUTTON CONSTRUCTION			PEDESTRIAN SAFETY IMPROVEMENT	FL Dept. of Transportation	A1-264
DT4295367	DISTRICTWIDE (ADA) PUSH BUTTON CONSTRUCTION			PEDESTRIAN SAFETY IMPROVEMENT	FL Dept. of Transportation	A1-265
DT2507822	DISTRICTWIDE / LOAD RT COMPLEX STRUCTURE LOAD RATING			BRIDGE OPERATIONS	FL Dept. of Transportation	A1-498
DT2507823	DISTRICTWIDE / LOAD RT COMPLEX STRUCTURE LOAD RATING			BRIDGE OPERATIONS	FL Dept. of Transportation	A1-498
DT4355064	DISTRICTWIDE ACTIVE ARTERIAL MANAGEMENT SERVICES			TRAFFIC SIGNAL UPDATE	FL Dept. of Transportation	A1-323
DT2506081	DISTRICTWIDE AERIAL PHOTOGRAPHY			PRELIMINARY ENGINEERING	FL Dept. of Transportation	A1-547
DT2506082	DISTRICTWIDE AERIAL PHOTOGRAPHY			PRELIMINARY ENGINEERING	FL Dept. of Transportation	A1-547
DT2506083	DISTRICTWIDE AERIAL PHOTOGRAPHY			PRELIMINARY ENGINEERING	FL Dept. of Transportation	A1-548
DT2506084	DISTRICTWIDE AERIAL PHOTOGRAPHY			PRELIMINARY ENGINEERING	FL Dept. of Transportation	A1-548

DRAFT

INDEX - 2022 TIP

TPO Proj. No.	FACILITY	From / Location	To / Location	TYPE OF WORK	RESPONSIBLE AGENCY	Page #
DT4102652	DISTRICTWIDE ASBESTOS & LEAD ABATEMENT SUPERVISION & INSPECTIONS			INSPECT CONSTRUCTION PROJS.	FL Dept. of Transportation	A1-190
DT4102654	DISTRICTWIDE ASBESTOS & LEAD ABATEMENT SUPERVISION & INSPECTIONS			INSPECT CONSTRUCTION PROJS.	FL Dept. of Transportation	A1-191
DT4324513	DISTRICTWIDE AVIATION / SEAPORT CONSULTANT SERVICES			PTO STUDIES	FL Dept. of Transportation	A1-650
DT4477671	DISTRICTWIDE AVIATION / SEAPORT CONSULTANT SERVICES			PTO STUDIES	FL Dept. of Transportation	A1-660
DT4073472	DISTRICTWIDE COMMUNICATION PROGRAMS & SPECIAL PROJECTS			TRANSPORTATION PLANNING	FL Dept. of Transportation	A1-570
DT4073473	DISTRICTWIDE COMMUNICATION PROGRAMS & SPECIAL PROJECTS			TRANSPORTATION PLANNING	FL Dept. of Transportation	A1-571
DT4073474	DISTRICTWIDE COMMUNICATION PROGRAMS & SPECIAL PROJECTS			TRANSPORTATION PLANNING	FL Dept. of Transportation	A1-571
DT4073475	DISTRICTWIDE COMMUNICATION PROGRAMS & SPECIAL PROJECTS			TRANSPORTATION PLANNING	FL Dept. of Transportation	A1-572
DT2506541	DISTRICTWIDE COMMUNITY SAFETY			SAFETY PROJECT	FL Dept. of Transportation	A1-132
DT4210534	DISTRICTWIDE COMPLETE STS CONTRACT			TRANSPORTATION PLANNING	FL Dept. of Transportation	A1-645
DT4210536	DISTRICTWIDE COMPLETE STS CONTRACT			TRANSPORTATION PLANNING	FL Dept. of Transportation	A1-646
DT4357551	DISTRICTWIDE CONGESTED CORRIDOR MASTER PLAN			TRANSPORTATION PLANNING	FL Dept. of Transportation	A1-654
DT4357552	DISTRICTWIDE CONGESTED CORRIDOR MASTER PLAN			TRANSPORTATION PLANNING	FL Dept. of Transportation	A1-655
DT2506331	DISTRICTWIDE CONSTRUCTABILITY REVIEW CONSULTANT			PRELIMINARY ENGINEERING	FL Dept. of Transportation	A1-125
DT2506332	DISTRICTWIDE CONSTRUCTABILITY REVIEW CONSULTANT			PRELIMINARY ENGINEERING	FL Dept. of Transportation	A1-126
DT2506333	DISTRICTWIDE CONSTRUCTABILITY REVIEW CONSULTANT			PRELIMINARY ENGINEERING	FL Dept. of Transportation	A1-126

DRAFT

INDEX - 2022 TIP

TPO Proj. No.	FACILITY	From / Location	To / Location	TYPE OF WORK	RESPONSIBLE AGENCY	Page #
DT2506334	DISTRICTWIDE CONSTRUCTABILITY REVIEW CONSULTANT			PRELIMINARY ENGINEERING	FL Dept. of Transportation	A1-127
DT2506761	DISTRICTWIDE CONSTRUCTION ENGINEERING INSPECTION CONSULTANT SURVEYS			SPECIAL SURVEYS	FL Dept. of Transportation	A1-137
DT2506762	DISTRICTWIDE CONSTRUCTION ENGINEERING INSPECTION CONSULTANT SURVEYS			SPECIAL SURVEYS	FL Dept. of Transportation	A1-137
DT2506763	DISTRICTWIDE CONSTRUCTION ENGINEERING INSPECTION CONSULTANT SURVEYS			SPECIAL SURVEYS	FL Dept. of Transportation	A1-138
DT2506764	DISTRICTWIDE CONSTRUCTION ENGINEERING INSPECTION CONSULTANT SURVEYS			SPECIAL SURVEYS	FL Dept. of Transportation	A1-138
DT2499435	DISTRICTWIDE CONTAMINATION ASSESSMENT & REMEDIATION			ENVIRONMENTAL TEST/MITIGATE	FL Dept. of Transportation	A1-536
DT2499436	DISTRICTWIDE CONTAMINATION ASSESSMENT & REMEDIATION			ENVIRONMENTAL TEST/MITIGATE	FL Dept. of Transportation	A1-537
DT2499432	DISTRICTWIDE CONTAMINATION ASSESSMENT & REMEDIATION CONSULTANT			ENVIRONMENTAL TEST/MITIGATE	FL Dept. of Transportation	A1-535
DT2506042	DISTRICTWIDE COST RISK ANALYSIS CONSULTANT			PRELIMINARY ENGINEERING	FL Dept. of Transportation	A1-541
DT2506043	DISTRICTWIDE COST RISK ANALYSIS CONSULTANT			PRELIMINARY ENGINEERING	FL Dept. of Transportation	A1-542
DT2506351	DISTRICTWIDE CULTURAL RESOURCE ASSESSMENT CONSULTANT			ENVIRONMENTAL TEST/MITIGATE	FL Dept. of Transportation	A1-551
DT2506353	DISTRICTWIDE CULTURAL RESOURCE ASSESSMENT CONSULTANT			ENVIRONMENTAL TEST/MITIGATE	FL Dept. of Transportation	A1-552
DT2506354	DISTRICTWIDE CULTURAL RESOURCE ASSESSMENT CONSULTANT			ENVIRONMENTAL TEST/MITIGATE	FL Dept. of Transportation	A1-553
DT2506355	DISTRICTWIDE CULTURAL RESOURCE ASSESSMENT CONSULTANT			ENVIRONMENTAL TEST/MITIGATE	FL Dept. of Transportation	A1-553
DT2506356	DISTRICTWIDE CULTURAL RESOURCE ASSESSMENT CONSULTANT			ENVIRONMENTAL TEST/MITIGATE	FL Dept. of Transportation	A1-554
DT2506357	DISTRICTWIDE CULTURAL RESOURCE ASSESSMENT CONSULTANT			ENVIRONMENTAL TEST/MITIGATE	FL Dept. of Transportation	A1-554

DRAFT

INDEX - 2022 TIP

TPO Proj. No.	FACILITY	From / Location	To / Location	TYPE OF WORK	RESPONSIBLE AGENCY	Page #
DT2506352	DISTRICTWIDE CULTURAL RESOURCE MANAGEMENT PLAN			ENVIRONMENTAL TEST/MITIGATE	FL Dept. of Transportation	A1-552
DT2507472	DISTRICTWIDE DESIGN OFFICE ENGINEERING SUPPORT SERVICES			PRELIMINARY ENGINEERING	FL Dept. of Transportation	A1-164
DT2507473	DISTRICTWIDE DESIGN OFFICE ENGINEERING SUPPORT SERVICES			GEOGRAPHIC INFO. SYSTEMS	FL Dept. of Transportation	A1-165
DT2507474	DISTRICTWIDE DESIGN OFFICE ENGINEERING SUPPORT SERVICES			GEOGRAPHIC INFO. SYSTEMS	FL Dept. of Transportation	A1-165
DT4114331	DISTRICTWIDE DRAINAGE DESIGN AND PLANS REVIEW CONSULTANT			PRELIMINARY ENGINEERING	FL Dept. of Transportation	A1-195
DT4114332	DISTRICTWIDE DRAINAGE DESIGN AND PLANS REVIEW CONSULTANT			PRELIMINARY ENGINEERING	FL Dept. of Transportation	A1-196
DT4114333	DISTRICTWIDE DRAINAGE DESIGN AND PLANS REVIEW CONSULTANT			PRELIMINARY ENGINEERING	FL Dept. of Transportation	A1-196
DT4114334	DISTRICTWIDE DRAINAGE DESIGN AND PLANS REVIEW CONSULTANT			PRELIMINARY ENGINEERING	FL Dept. of Transportation	A1-197
DT4459631	DISTRICTWIDE DRAINAGE PUSH BUTTON PROJECTS			DRAINAGE IMPROVEMENTS	FL Dept. of Transportation	A1-448
DT4459632	DISTRICTWIDE DRAINAGE PUSH BUTTON PROJECTS			DRAINAGE IMPROVEMENTS	FL Dept. of Transportation	A1-449
DT4459633	DISTRICTWIDE DRAINAGE PUSH BUTTON PROJECTS			DRAINAGE IMPROVEMENTS	FL Dept. of Transportation	A1-449
DT4459634	DISTRICTWIDE DRAINAGE PUSH BUTTON PROJECTS			DRAINAGE IMPROVEMENTS	FL Dept. of Transportation	A1-450
DT4164873	DISTRICTWIDE EFFICIENT TRANSPORTATION DECISION MAKING (ETDM) SERVICES			ETDM SCREENING	FL Dept. of Transportation	A1-576
DT4164874	DISTRICTWIDE EFFICIENT TRANSPORTATION DECISION MAKING (ETDM) SERVICES			ETDM SCREENING	FL Dept. of Transportation	A1-577
DT2507471	DISTRICTWIDE ENGINEERING - SUPPORT SERVICES			PRELIMINARY ENGINEERING	FL Dept. of Transportation	A1-164
DT2506801	DISTRICTWIDE ENVIRONMENTAL - COMPLIANCE CONSULTANT			ENVIRONMENTAL PERMITS ACQ	FL Dept. of Transportation	A1-140

DRAFT

INDEX - 2022 TIP

TPO Proj. No.	FACILITY	From / Location	To / Location	TYPE OF WORK	RESPONSIBLE AGENCY	Page #
DT2506802	DISTRICTWIDE ENVIRONMENTAL - COMPLIANCE CONSULTANT			ENVIRONMENTAL PERMITS ACQ	FL Dept. of Transportation	A1-141
DT2506803	DISTRICTWIDE ENVIRONMENTAL - COMPLIANCE CONSULTANT			ENVIRONMENTAL PERMITS ACQ	FL Dept. of Transportation	A1-141
DT2506931	DISTRICTWIDE ENVIRONMENTAL - DATA & REPORT CONSULTANT			RESEARCH	FL Dept. of Transportation	A1-558
DT2506932	DISTRICTWIDE ENVIRONMENTAL - DATA & REPORT CONSULTANT			RESEARCH	FL Dept. of Transportation	A1-559
DT2506933	DISTRICTWIDE ENVIRONMENTAL - DATA & REPORT CONSULTANT			RESEARCH	FL Dept. of Transportation	A1-559
DT2506934	DISTRICTWIDE ENVIRONMENTAL - DATA & REPORT CONSULTANT			RESEARCH	FL Dept. of Transportation	A1-560
DT2506935	DISTRICTWIDE ENVIRONMENTAL - DATA & REPORT CONSULTANT			RESEARCH	FL Dept. of Transportation	A1-560
DT2506936	DISTRICTWIDE ENVIRONMENTAL - DATA & REPORT CONSULTANT			RESEARCH	FL Dept. of Transportation	A1-561
DT2506493	DISTRICTWIDE ENVIRONMENTAL - PERMITS			ENVIRONMENTAL PERMITS ACQ	FL Dept. of Transportation	A1-556
DT4164871	DISTRICTWIDE ETDM CONSULTANT			PD&E/EMO STUDY	FL Dept. of Transportation	A1-576
DT4351402	DISTRICTWIDE FREIGHT CONSULTANT SERVICES			PTO STUDIES	FL Dept. of Transportation	A1-653
DT4481231	DISTRICTWIDE FREIGHT CONSULTANT SERVICES			PTO STUDIES	FL Dept. of Transportation	A1-662
DT4330561	DISTRICTWIDE FREIGHT LOGISTICS & PASSENGER CONSULTANT SERVICES			PTO STUDIES	FL Dept. of Transportation	A1-651
DT4351401	DISTRICTWIDE FREIGHT LOGISTICS & PASSENGER CONSULTANT SERVICES			PTO STUDIES	FL Dept. of Transportation	A1-653
DT4324512	DISTRICTWIDE FREIGHT LOGISTICS & PASSENGER OPERATIONS CONSULTANT SERVICES			PTO STUDIES	FL Dept. of Transportation	A1-650
DT4388221	DISTRICTWIDE FREIGHT MOBILITY OPTIMIZATION STUDY			PTO STUDIES	FL Dept. of Transportation	A1-21

DRAFT

INDEX - 2022 TIP

TPO Proj. No.	FACILITY	From / Location	To / Location	TYPE OF WORK	RESPONSIBLE AGENCY	Page #
DT4251442	DISTRICTWIDE GENERAL CONSULTANT ENGINEERING SERVICES CONTRACT #1			PRELIMINARY ENGINEERING	FL Dept. of Transportation	A1-587
DT4251444	DISTRICTWIDE GENERAL CONSULTANT ENGINEERING SERVICES CONTRACT #1			PRELIMINARY ENGINEERING	FL Dept. of Transportation	A1-588
DT4251446	DISTRICTWIDE GENERAL CONSULTANT ENGINEERING SERVICES CONTRACT #1			PRELIMINARY ENGINEERING	FL Dept. of Transportation	A1-589
DT4251443	DISTRICTWIDE GENERAL CONSULTANT ENGINEERING SERVICES CONTRACT #2			PRELIMINARY ENGINEERING	FL Dept. of Transportation	A1-587
DT4251445	DISTRICTWIDE GENERAL CONSULTANT ENGINEERING SERVICES CONTRACT #2			PRELIMINARY ENGINEERING	FL Dept. of Transportation	A1-588
DT4251447	DISTRICTWIDE GENERAL CONSULTANT ENGINEERING SERVICES CONTRACT #2			PRELIMINARY ENGINEERING	FL Dept. of Transportation	A1-589
DT4251441	DISTRICTWIDE GENERAL CONSULTANT FOR PLANS REVIEW & DESIGN SERVICES			PRELIMINARY ENGINEERING	FL Dept. of Transportation	A1-586
DT4392181	DISTRICTWIDE GENERAL ENGINEERING CONSULTANT FOR MODAL			PRELIMINARY ENGINEERING	FL Dept. of Transportation	A1-357
DT4392182	DISTRICTWIDE GENERAL ENGINEERING CONSULTANT FOR MODAL			PRELIMINARY ENGINEERING	FL Dept. of Transportation	A1-358
DT4210541	DISTRICTWIDE GENERAL PLANNING CONSULTANT			TRANSPORTATION PLANNING	FL Dept. of Transportation	A1-646
DT4210542	DISTRICTWIDE GENERAL PLANNING CONSULTANT			TRANSPORTATION PLANNING	FL Dept. of Transportation	A1-647
DT2507306	DISTRICTWIDE GEOTECHNICAL SUPPORT & PAVEMENT CORING SERVICES			INSPECT CONSTRUCTION PROJS.	FL Dept. of Transportation	A1-161
DT2507307	DISTRICTWIDE GEOTECHNICAL SUPPORT & PAVEMENT CORING SERVICES			INSPECT CONSTRUCTION PROJS.	FL Dept. of Transportation	A1-162
DT2507411	DISTRICTWIDE IN HOUSE CONSULTANT MANAGEMENT SUPPORT			PRELIMINARY ENGINEERING	FL Dept. of Transportation	A1-162
DT2507431	DISTRICTWIDE IN HOUSE ROADWAY DESIGN SUPPORT			PRELIMINARY ENGINEERING	FL Dept. of Transportation	A1-163
DT4073471	DISTRICTWIDE INTERGOVERNMENTAL AFFAIRS & COMMUNITY LIAISON SERVICES			TRANSPORTATION PLANNING	FL Dept. of Transportation	A1-570

DRAFT

INDEX - 2022 TIP

TPO Proj. No.	FACILITY	From / Location	To / Location	TYPE OF WORK	RESPONSIBLE AGENCY	Page #
DT4210533	DISTRICTWIDE INTERMODAL SYSTEMS PLANNING			TRANSPORTATION PLANNING	FL Dept. of Transportation	A1-645
DT4177404	DISTRICTWIDE ITS EQUIPMENT REPLACEMENT			OTHER ITS	FL Dept. of Transportation	A1-582
DT4466881	DISTRICTWIDE ITS OPERATIONS & MAINTENANCE OF FIELD DEVICES			OTHER ITS	FL Dept. of Transportation	A1-532
DT2501156	DISTRICTWIDE ITS TECHNICAL CONSULTANT CONTRACT			TRAFFIC MANAGEMENT CENTERS	FL Dept. of Transportation	A1-540
DT4254021	DISTRICTWIDE LANDSCAPE DESIGN CONSULTANT			LANDSCAPING	FL Dept. of Transportation	A1-513
DT4254022	DISTRICTWIDE LANDSCAPE DESIGN CONSULTANT			LANDSCAPING	FL Dept. of Transportation	A1-514
DT4254023	DISTRICTWIDE LANDSCAPE DESIGN CONSULTANT			LANDSCAPING	FL Dept. of Transportation	A1-514
DT4254024	DISTRICTWIDE LANDSCAPE DESIGN CONSULTANT			LANDSCAPING	FL Dept. of Transportation	A1-515
DT4254025	DISTRICTWIDE LANDSCAPE DESIGN CONSULTANT			LANDSCAPING	FL Dept. of Transportation	A1-515
DT2506101	DISTRICTWIDE LANDSCAPE DESIGN CONSULTANT & JPA			LANDSCAPING	FL Dept. of Transportation	A1-549
DT2506104	DISTRICTWIDE LANDSCAPE DESIGN CONSULTANT & JPA			LANDSCAPING	FL Dept. of Transportation	A1-550
DT4056101	DISTRICTWIDE LANDSCAPING CONSULTANT			LANDSCAPING	FL Dept. of Transportation	A1-181
DT4056102	DISTRICTWIDE LANDSCAPING PUSH BUTTON CONTRACTOR			LANDSCAPING	FL Dept. of Transportation	A1-181
DT2507902	DISTRICTWIDE LAP CONSULTANT-LAP PROJECTS			PRELIMINARY ENGINEERING	FL Dept. of Transportation	A1-166
DT2507901	DISTRICTWIDE LAP ENHANCEMENT CONSULTANT			PRELIMINARY ENGINEERING	FL Dept. of Transportation	A1-166
DT4102651	DISTRICTWIDE LEAD ABATEMENT INSPECTIONS CONSULTANT			INSPECT CONSTRUCTION PROJS.	FL Dept. of Transportation	A1-190

DRAFT

INDEX - 2022 TIP

TPO Proj. No.	FACILITY	From / Location	To / Location	TYPE OF WORK	RESPONSIBLE AGENCY	Page #
DT4329071	DISTRICTWIDE LOCAL GOVERNMENT IN-DEPTH BRIDGE INSPECTION			BRIDGE OPERATIONS	FL Dept. of Transportation	A1-522
DT4329081	DISTRICTWIDE LOCAL GOVERNMENT IN-DEPTH BRIDGE INSPECTION			BRIDGE OPERATIONS	FL Dept. of Transportation	A1-524
DT4329072	DISTRICTWIDE LOCAL GOVERNMENT IN-DEPTH BRIDGE INSPECTION			BRIDGE OPERATIONS	FL Dept. of Transportation	A1-522
DT4329073	DISTRICTWIDE LOCAL GOVERNMENT IN-DEPTH BRIDGE INSPECTION			BRIDGE OPERATIONS	FL Dept. of Transportation	A1-523
DT4329074	DISTRICTWIDE LOCAL GOVERNMENT IN-DEPTH BRIDGE INSPECTION			BRIDGE OPERATIONS	FL Dept. of Transportation	A1-523
DT4329082	DISTRICTWIDE LOCAL GOVERNMENT IN-DEPTH BRIDGE INSPECTION			BRIDGE OPERATIONS	FL Dept. of Transportation	A1-524
DT4329083	DISTRICTWIDE LOCAL GOVERNMENT IN-DEPTH BRIDGE INSPECTION			BRIDGE OPERATIONS	FL Dept. of Transportation	A1-525
DT4329084	DISTRICTWIDE LOCAL GOVERNMENT IN-DEPTH BRIDGE INSPECTION			BRIDGE OPERATIONS	FL Dept. of Transportation	A1-525
DT2506961	DISTRICTWIDE LOCATION SURVEY CONSULTANT			PRELIMINARY ENGINEERING	FL Dept. of Transportation	A1-561
DT4327931	DISTRICTWIDE LOCATION SURVEY SUPPORT			PRELIMINARY ENGINEERING	FL Dept. of Transportation	A1-595
DT2507301	DISTRICTWIDE MATERIALS TESTING / GEOTECHNICAL SUPPORT			INSPECT CONSTRUCTION PROJS.	FL Dept. of Transportation	A1-159
DT2507302	DISTRICTWIDE MATERIALS TESTING / GEOTECHNICAL SUPPORT			INSPECT CONSTRUCTION PROJS.	FL Dept. of Transportation	A1-159
DT2507303	DISTRICTWIDE MATERIALS TESTING / GEOTECHNICAL SUPPORT			INSPECT CONSTRUCTION PROJS.	FL Dept. of Transportation	A1-160
DT2507304	DISTRICTWIDE MATERIALS TESTING / GEOTECHNICAL SUPPORT			INSPECT CONSTRUCTION PROJS.	FL Dept. of Transportation	A1-160
DT2507305	DISTRICTWIDE MATERIALS TESTING / GEOTECHNICAL SUPPORT			INSPECT CONSTRUCTION PROJS.	FL Dept. of Transportation	A1-161
DT2507111	DISTRICTWIDE MISCELLANEOUS CONSTRUCTION ENGINEERING INSPECTION CONSULTANT			INSPECT CONSTRUCTION PROJS.	FL Dept. of Transportation	A1-150

DRAFT

INDEX - 2022 TIP

TPO Proj. No.	FACILITY	From / Location	To / Location	TYPE OF WORK	RESPONSIBLE AGENCY	Page #
DT2507115	DISTRICTWIDE MISCELLANEOUS CONSTRUCTION ENGINEERING INSPECTION CONSULTANT			INSPECT CONSTRUCTION PROJS.	FL Dept. of Transportation	A1-151
DT2507116	DISTRICTWIDE MISCELLANEOUS CONSTRUCTION ENGINEERING INSPECTION CONSULTANT			INSPECT CONSTRUCTION PROJS.	FL Dept. of Transportation	A1-152
DT2507117	DISTRICTWIDE MISCELLANEOUS CONSTRUCTION ENGINEERING INSPECTION CONSULTANT			INSPECT CONSTRUCTION PROJS.	FL Dept. of Transportation	A1-152
DT4459581	DISTRICTWIDE MISCELLANEOUS CONSTRUCTION ENGINEERING INSPECTION CONSULTANT			INSPECT CONSTRUCTION PROJS.	FL Dept. of Transportation	A1-445
DT4459582	DISTRICTWIDE MISCELLANEOUS CONSTRUCTION ENGINEERING INSPECTION CONSULTANT			INSPECT CONSTRUCTION PROJS.	FL Dept. of Transportation	A1-446
DT4459601	DISTRICTWIDE MISCELLANEOUS CONSTRUCTION ENGINEERING INSPECTION CONSULTANT			INSPECT CONSTRUCTION PROJS.	FL Dept. of Transportation	A1-446
DT4459602	DISTRICTWIDE MISCELLANEOUS CONSTRUCTION ENGINEERING INSPECTION CONSULTANT			INSPECT CONSTRUCTION PROJS.	FL Dept. of Transportation	A1-447
DT4459603	DISTRICTWIDE MISCELLANEOUS CONSTRUCTION ENGINEERING INSPECTION CONSULTANT			INSPECT CONSTRUCTION PROJS.	FL Dept. of Transportation	A1-447
DT4461401	DISTRICTWIDE MISCELLANEOUS CONSTRUCTION ENGINEERING INSPECTION CONSULTANT			INSPECT CONSTRUCTION PROJS.	FL Dept. of Transportation	A1-463
DT4459604	DISTRICTWIDE MISCELLANEOUS CONSTRUCTION ENGINEERING INSPECTION CONSULTANT			INSPECT CONSTRUCTION PROJS.	FL Dept. of Transportation	A1-448
DT2506862	DISTRICTWIDE MISCELLANEOUS LOCATION SURVEY CONSULTANT			PRELIMINARY ENGINEERING	FL Dept. of Transportation	A1-143
DT2506863	DISTRICTWIDE MISCELLANEOUS LOCATION SURVEY CONSULTANT			PRELIMINARY ENGINEERING	FL Dept. of Transportation	A1-143
DT2506965	DISTRICTWIDE MISCELLANEOUS LOCATION SURVEY CONSULTANT			PRELIMINARY ENGINEERING	FL Dept. of Transportation	A1-563
DT4456111	DISTRICTWIDE MISCELLANEOUS LOCATION SURVEY CONSULTANT			PRELIMINARY ENGINEERING	FL Dept. of Transportation	A1-611
DT4456112	DISTRICTWIDE MISCELLANEOUS LOCATION SURVEY CONSULTANT			PRELIMINARY ENGINEERING	FL Dept. of Transportation	A1-611
DT2506864	DISTRICTWIDE MISCELLANEOUS LOCATION SURVEY CONSULTANT			PRELIMINARY ENGINEERING	FL Dept. of Transportation	A1-144

DRAFT

INDEX - 2022 TIP

TPO Proj. No.	FACILITY	From / Location	To / Location	TYPE OF WORK	RESPONSIBLE AGENCY	Page #
DT2506865	DISTRICTWIDE MISCELLANEOUS LOCATION SURVEY CONSULTANT			PRELIMINARY ENGINEERING	FL Dept. of Transportation	A1-144
DT2506866	DISTRICTWIDE MISCELLANEOUS LOCATION SURVEY CONSULTANT			PRELIMINARY ENGINEERING	FL Dept. of Transportation	A1-145
DT2506867	DISTRICTWIDE MISCELLANEOUS LOCATION SURVEY CONSULTANT			PRELIMINARY ENGINEERING	FL Dept. of Transportation	A1-145
DT2506868	DISTRICTWIDE MISCELLANEOUS LOCATION SURVEY CONSULTANT			PRELIMINARY ENGINEERING	FL Dept. of Transportation	A1-146
DT2506967	DISTRICTWIDE MISCELLANEOUS LOCATION SURVEY CONSULTANT			PRELIMINARY ENGINEERING	FL Dept. of Transportation	A1-564
DT2506968	DISTRICTWIDE MISCELLANEOUS LOCATION SURVEY CONSULTANT			PRELIMINARY ENGINEERING	FL Dept. of Transportation	A1-565
DT2506969	DISTRICTWIDE MISCELLANEOUS LOCATION SURVEY CONSULTANT			PRELIMINARY ENGINEERING	FL Dept. of Transportation	A1-565
DT2506054	DISTRICTWIDE MISCELLANEOUS MINOR DESIGN CONSULTANT			PRELIMINARY ENGINEERING	FL Dept. of Transportation	A1-544
DT2506051	DISTRICTWIDE MISCELLANEOUS PE DESIGN CONSULTANT			PRELIMINARY ENGINEERING	FL Dept. of Transportation	A1-543
DT2506052	DISTRICTWIDE MISCELLANEOUS PE DESIGN CONSULTANT			PRELIMINARY ENGINEERING	FL Dept. of Transportation	A1-543
DT2506053	DISTRICTWIDE MISCELLANEOUS PE DESIGN CONSULTANT			PRELIMINARY ENGINEERING	FL Dept. of Transportation	A1-544
DT2506055	DISTRICTWIDE MISCELLANEOUS PE DESIGN CONSULTANT			PRELIMINARY ENGINEERING	FL Dept. of Transportation	A1-545
DT2506056	DISTRICTWIDE MISCELLANEOUS PE DESIGN CONSULTANT			PRELIMINARY ENGINEERING	FL Dept. of Transportation	A1-545
DT2506057	DISTRICTWIDE MISCELLANEOUS PE DESIGN CONSULTANT			PRELIMINARY ENGINEERING	FL Dept. of Transportation	A1-546
DT2506058	DISTRICTWIDE MISCELLANEOUS PE DESIGN CONSULTANT			PRELIMINARY ENGINEERING	FL Dept. of Transportation	A1-546
DT2507241	DISTRICTWIDE MISCELLANEOUS STRUCTURAL PROJECTS MINOR DESIGN			PRELIMINARY ENGINEERING	FL Dept. of Transportation	A1-157

DRAFT

INDEX - 2022 TIP

TPO Proj. No.	FACILITY	From / Location	To / Location	TYPE OF WORK	RESPONSIBLE AGENCY	Page #
DT2497268	DISTRICTWIDE MISCELLANEOUS STUDIES & RCI DATA COLLECTION			TRAFFIC ENGINEERING STUDY	FL Dept. of Transportation	A1-106
DT2497263	DISTRICTWIDE MISCELLANEOUS STUDIES & RCI DATA COLLECTION CONSULTANT			TRANSPORTATION STATISTICS	FL Dept. of Transportation	A1-103
DT2497265	DISTRICTWIDE MISCELLANEOUS STUDIES & RCI DATA COLLECTION CONSULTANT			TRANSPORTATION STATISTICS	FL Dept. of Transportation	A1-104
DT2497266	DISTRICTWIDE MISCELLANEOUS STUDIES & RCI DATA COLLECTION CONSULTANT			TRANSPORTATION STATISTICS	FL Dept. of Transportation	A1-105
DT2506681	DISTRICTWIDE MITIGATION SITE MAINTENANCE			ENVIRONMENTAL TEST/MITIGATE	FL Dept. of Transportation	A1-135
DT2506682	DISTRICTWIDE MITIGATION SITE MAINTENANCE			ENVIRONMENTAL TEST/MITIGATE	FL Dept. of Transportation	A1-135
DT2506684	DISTRICTWIDE MITIGATION SITE MAINTENANCE			ENVIRONMENTAL TEST/MITIGATE	FL Dept. of Transportation	A1-136
DT2506685	DISTRICTWIDE MITIGATION SITE MAINTENANCE			ENVIRONMENTAL TEST/MITIGATE	FL Dept. of Transportation	A1-136
DT4324514	DISTRICTWIDE MODAL DEVELOPMENT CONSULTANT SERVICES			PTO STUDIES	FL Dept. of Transportation	A1-651
DT4481501	DISTRICTWIDE MODAL INSPECTIONS CONSULTANT SERVICES			PTO STUDIES	FL Dept. of Transportation	A1-662
DT4481511	DISTRICTWIDE MODAL INSPECTIONS CONSULTANT SERVICES			PTO STUDIES	FL Dept. of Transportation	A1-663
DT4330564	DISTRICTWIDE MODAL RAIL CONSULTANT SERVICES			PTO STUDIES	FL Dept. of Transportation	A1-652
DT4330563	DISTRICTWIDE MODAL TRANSIT CONSULTANT SERVICES			PTO STUDIES	FL Dept. of Transportation	A1-652
DT4240732	DISTRICTWIDE MODEL DATA SUPPORT FOR LONG RANGE TRANSP PLAN UPDATES			PLANNING MODELS/DATA UPDATE	FL Dept. of Transportation	A1-647
DT4188282	DISTRICTWIDE MOVABLE BRIDGE ASSET MAINTENANCE			BRIDGE-ROUTINE MAINTENANCE	FL Dept. of Transportation	A1-512
DT4346731	DISTRICTWIDE NOISE AND AIR QUALITY ASSESSMENTS			PD&E/EMO STUDY	FL Dept. of Transportation	A1-597

DRAFT

INDEX - 2022 TIP

TPO Proj. No.	FACILITY	From / Location	To / Location	TYPE OF WORK	RESPONSIBLE AGENCY	Page #
DT4346732	DISTRICTWIDE NOISE AND AIR QUALITY ASSESSMENTS			PD&E/EMO STUDY	FL Dept. of Transportation	A1-598
DT4346733	DISTRICTWIDE NOISE AND AIR QUALITY ASSESSMENTS			PD&E/EMO STUDY	FL Dept. of Transportation	A1-598
DT2520581	DISTRICTWIDE NON PROJECT RELATED ACTIVITIES			FUNDING ACTION	FL Dept. of Transportation	A1-569
DT4283454	DISTRICTWIDE NPDES PUSH BUTTON DRAINAGE & TECH CONSULT SERVICE			DRAINAGE IMPROVEMENTS	FL Dept. of Transportation	A1-519
DT4283453	DISTRICTWIDE NPDES PUSH BUTTON DRAINAGE & TECH CONSULT SERVICE			DRAINAGE IMPROVEMENTS	FL Dept. of Transportation	A1-518
DT4283451	DISTRICTWIDE NPDES PUSH BUTTON DRAINAGE & TECH CONSULT SERVICE & GIS SUP			DRAINAGE IMPROVEMENTS	FL Dept. of Transportation	A1-517
DT4283452	DISTRICTWIDE NPDES PUSH BUTTON DRAINAGE & TECH CONSULT SERVICE & GIS SUP			DRAINAGE IMPROVEMENTS	FL Dept. of Transportation	A1-518
DT4283455	DISTRICTWIDE NPDES PUSH BUTTON DRAINAGE & TECH CONSULTANT SERVICES			DRAINAGE IMPROVEMENTS	FL Dept. of Transportation	A1-519
DT4283456	DISTRICTWIDE NPDES PUSH BUTTON DRAINAGE & TECH CONSULTANT SERVICES			DRAINAGE IMPROVEMENTS	FL Dept. of Transportation	A1-520
DT2507532	DISTRICTWIDE OPERATIONS DIVISION SUPPORT / OPERATIONS BUDGET			FUNDING ACTION	FL Dept. of Transportation	A1-566
DT2506221	DISTRICTWIDE PD&E AND TRAFFIC CONSULTANT			PD&E/EMO STUDY	FL Dept. of Transportation	A1-117
DT2506222	DISTRICTWIDE PD&E AND TRAFFIC CONSULTANT			PD&E/EMO STUDY	FL Dept. of Transportation	A1-118
DT2506223	DISTRICTWIDE PD&E AND TRAFFIC CONSULTANT SUPPORT SERVICES			PD&E/EMO STUDY	FL Dept. of Transportation	A1-118
DT2506224	DISTRICTWIDE PD&E CONSULTANT SUPPORT			PD&E/EMO STUDY	FL Dept. of Transportation	A1-119
DT2506225	DISTRICTWIDE PD&E CONSULTANT SUPPORT			PD&E/EMO STUDY	FL Dept. of Transportation	A1-119
DT4280442	DISTRICTWIDE PD&E OPERATING CONSULTANTS			PD&E/EMO STUDY	FL Dept. of Transportation	A1-648

DRAFT

INDEX - 2022 TIP

TPO Proj. No.	FACILITY	From / Location	To / Location	TYPE OF WORK	RESPONSIBLE AGENCY	Page #
DT2507421	DISTRICTWIDE PD&E PROJECT MANAGEMENT			PRELIMINARY ENGINEERING	FL Dept. of Transportation	A1-163
DT4355732	DISTRICTWIDE PEDESTRIAN & BICYCLE SAFETY PROGRAM CONSULTANT			TRAFFIC ENGINEERING STUDY	FL Dept. of Transportation	A1-324
DT4355733	DISTRICTWIDE PEDESTRIAN & BICYCLE SAFETY PROGRAM CONSULTANT			TRAFFIC ENGINEERING STUDY	FL Dept. of Transportation	A1-324
DT4355734	DISTRICTWIDE PEDESTRIAN & BICYCLE SAFETY PROGRAM CONSULTANT			TRAFFIC ENGINEERING STUDY	FL Dept. of Transportation	A1-325
DT2506491	DISTRICTWIDE PERMITS CONSULTANT			ENVIRONMENTAL PERMITS ACQ	FL Dept. of Transportation	A1-555
DT2506492	DISTRICTWIDE PERMITS CONSULTANT			ENVIRONMENTAL PERMITS ACQ	FL Dept. of Transportation	A1-555
DT2506494	DISTRICTWIDE PERMITS CONSULTANT			ENVIRONMENTAL PERMITS ACQ	FL Dept. of Transportation	A1-556
DT4210531	DISTRICTWIDE PLANNING AND PD&E SUPPORT			TRANSPORTATION PLANNING	FL Dept. of Transportation	A1-644
DT4210532	DISTRICTWIDE PLANNING AND PD&E SUPPORT			GEOGRAPHIC INFO. SYSTEMS	FL Dept. of Transportation	A1-644
DT4325903	DISTRICTWIDE PLANNING CONSULTANT SUPPORT			TRANSPORTATION PLANNING	FL Dept. of Transportation	A1-594
DT4325904	DISTRICTWIDE PLANNING CONSULTANT SUPPORT			TRANSPORTATION PLANNING	FL Dept. of Transportation	A1-595
DT4152395	DISTRICTWIDE PLANS REVIEW & SUPPORT SERVICES CONSULTANT			TRAFFIC OPS IMPROVEMENT	FL Dept. of Transportation	A1-203
DT4152396	DISTRICTWIDE PLANS REVIEW & SUPPORT SERVICES CONSULTANT			TRAFFIC OPS IMPROVEMENT	FL Dept. of Transportation	A1-204
DT4152397	DISTRICTWIDE PLANS REVIEW & SUPPORT SERVICES CONSULTANT			TRAFFIC OPS IMPROVEMENT	FL Dept. of Transportation	A1-204
DT4152391	DISTRICTWIDE PLANS REVIEW CONSULTANT AND SUPPORT SERVICES			PRELIMINARY ENGINEERING	FL Dept. of Transportation	A1-201
DT4152392	DISTRICTWIDE PLANS REVIEW CONSULTANT AND SUPPORT SERVICES			PRELIMINARY ENGINEERING	FL Dept. of Transportation	A1-202

DRAFT

INDEX - 2022 TIP

TPO Proj. No.	FACILITY	From / Location	To / Location	TYPE OF WORK	RESPONSIBLE AGENCY	Page #
DT4152393	DISTRICTWIDE PLANS REVIEW CONSULTANT AND SUPPORT SERVICES			PRELIMINARY ENGINEERING	FL Dept. of Transportation	A1-202
DT4152394	DISTRICTWIDE PLANS REVIEW CONSULTANT AND SUPPORT SERVICES			PRELIMINARY ENGINEERING	FL Dept. of Transportation	A1-203
DT4394911	DISTRICTWIDE PROGRAM MANAGEMENT ACTIVITIES			PRELIMINARY ENGINEERING	FL Dept. of Transportation	A1-359
DT4329501	DISTRICTWIDE PROGRAM MANAGEMENT CONTRACT ADMIN SUPPORT			PRELIMINARY ENGINEERING	FL Dept. of Transportation	A1-306
DT4329502	DISTRICTWIDE PROGRAM MANAGEMENT CONTRACT ADMIN SUPPORT			PRELIMINARY ENGINEERING	FL Dept. of Transportation	A1-307
DT2506226	DISTRICTWIDE PROJECT DEVELOPMENT & ENVIRONMENTAL (PD&E) SERVICES			PD&E/EMO STUDY	FL Dept. of Transportation	A1-120
DT2506227	DISTRICTWIDE PROJECT DEVELOPMENT & ENVIRONMENTAL (PD&E) SERVICES			PD&E/EMO STUDY	FL Dept. of Transportation	A1-120
DT2507591	DISTRICTWIDE PROJECT MANAGEMENT PD&E SCOPING UNIT & SUPPORT			PD&E/EMO STUDY	FL Dept. of Transportation	A1-631
DT4278491	DISTRICTWIDE PROPERTY MANAGEMENT ASBESTOS CONSULT ABATEMENT AND DEMOLITION			RIGHT OF WAY ACTIVITIES	FL Dept. of Transportation	A1-232
DT2506211	DISTRICTWIDE PROPERTY MANAGEMENT BY DISTRICT R / W ADMIN			RIGHT OF WAY ACTIVITIES	FL Dept. of Transportation	A1-116
DT2506212	DISTRICTWIDE PROPERTY MANAGEMENT BY DISTRICT R / W ADMIN			RIGHT OF WAY ACTIVITIES	FL Dept. of Transportation	A1-117
DT4318683	DISTRICTWIDE PUBLIC COMMUNICATION SERVICES FOR MISCELLANEOUS CONSTRUCTION			PUBLIC INFORMATION/EDUCATION	FL Dept. of Transportation	A1-591
DT4318681	DISTRICTWIDE PUBLIC INFORMATION SERVICES ON DIST 6 CONSTRUCTION PROJECTS			PUBLIC INFORMATION/EDUCATION	FL Dept. of Transportation	A1-590
DT4318682	DISTRICTWIDE PUBLIC INFORMATION SERVICES ON DIST 6 CONSTRUCTION PROJECTS			PUBLIC INFORMATION/EDUCATION	FL Dept. of Transportation	A1-590
DT2506731	DISTRICTWIDE PUBLIC INVOLVEMENT CONSULTANT			PRELIMINARY ENGINEERING	FL Dept. of Transportation	A1-557
DT2506733	DISTRICTWIDE PUBLIC INVOLVEMENT CONSULTANT			PRELIMINARY ENGINEERING	FL Dept. of Transportation	A1-558

DRAFT

INDEX - 2022 TIP

TPO Proj. No.	FACILITY	From / Location	To / Location	TYPE OF WORK	RESPONSIBLE AGENCY	Page #
DT2506732	DISTRICTWIDE PUBLIC INVOLVEMENT WEB SITE MANAGEMENT CONSULTANT			PRELIMINARY ENGINEERING	FL Dept. of Transportation	A1-557
DT4324511	DISTRICTWIDE PUBLIC TRANSPORTATION CONSULTANT SERVICES			PTO STUDIES	FL Dept. of Transportation	A1-649
DT2506291	DISTRICTWIDE PUSH BUTTON DESIGN CONSULTANT			PRELIMINARY ENGINEERING	FL Dept. of Transportation	A1-121
DT4056103	DISTRICTWIDE PUSH BUTTON LANDSCAPING			LANDSCAPING	FL Dept. of Transportation	A1-182
DT4056104	DISTRICTWIDE PUSH BUTTON LANDSCAPING CONTRACTOR			LANDSCAPING	FL Dept. of Transportation	A1-182
DT4056105	DISTRICTWIDE PUSH BUTTON LANDSCAPING CONTRACTOR			LANDSCAPING	FL Dept. of Transportation	A1-183
DT4056106	DISTRICTWIDE PUSH BUTTON LANDSCAPING CONTRACTOR			LANDSCAPING	FL Dept. of Transportation	A1-183
DT4056107	DISTRICTWIDE PUSH BUTTON LANDSCAPING CONTRACTOR			LANDSCAPING	FL Dept. of Transportation	A1-184
DT4056108	DISTRICTWIDE PUSH BUTTON LANDSCAPING CONTRACTOR			LANDSCAPING	FL Dept. of Transportation	A1-184
DT4056109	DISTRICTWIDE PUSH BUTTON LANDSCAPING CONTRACTOR			LANDSCAPING	FL Dept. of Transportation	A1-185
DT4464441	DISTRICTWIDE PUSH BUTTON LANDSCAPING CONTRACTOR			LANDSCAPING	FL Dept. of Transportation	A1-471
DT4481731	DISTRICTWIDE RAIL CONSULTANT SERVICES			PTO STUDIES	FL Dept. of Transportation	A1-663
DT2506471	DISTRICTWIDE REPAIR / REHAB PLANS PREPARATION			BRIDGE-REPAIR/REHABILITATION	FL Dept. of Transportation	A1-127
DT2506472	DISTRICTWIDE REPAIR / REHAB PLANS PREPARATION			BRIDGE-REPAIR/REHABILITATION	FL Dept. of Transportation	A1-128
DT2506473	DISTRICTWIDE REPAIR / REHAB PLANS PREPARATION			BRIDGE-REPAIR/REHABILITATION	FL Dept. of Transportation	A1-128
DT2506474	DISTRICTWIDE REPAIR / REHAB PLANS PREPARATION			BRIDGE-REPAIR/REHABILITATION	FL Dept. of Transportation	A1-129

DRAFT

INDEX - 2022 TIP

TPO Proj. No.	FACILITY	From / Location	To / Location	TYPE OF WORK	RESPONSIBLE AGENCY	Page #
DT2507112	DISTRICTWIDE RESIDENCY CEI CONSULTANT			INSPECT CONSTRUCTION PROJS.	FL Dept. of Transportation	A1-151
DT2507593	DISTRICTWIDE RESURFACING SCOPING REPORTS			PD&E/EMO STUDY	FL Dept. of Transportation	A1-632
DT2507592	DISTRICTWIDE RESURFACING SCOPING REPORTS			PD&E/EMO STUDY	FL Dept. of Transportation	A1-631
DT2507594	DISTRICTWIDE RESURFACING SCOPING SERVICES			PD&E/EMO STUDY	FL Dept. of Transportation	A1-632
DT2507595	DISTRICTWIDE RESURFACING SCOPING SERVICES			PD&E/EMO STUDY	FL Dept. of Transportation	A1-633
DT4170261	DISTRICTWIDE RIGHT-OF-WAY ADVANCED ACQUISTIONS SUPPORT			RIGHT OF WAY ACTIVITIES	FL Dept. of Transportation	A1-209
DT4064861	DISTRICTWIDE RIGHT-OF-WAY DONATIONS AND DEDICATIONS			RIGHT OF WAY ACTIVITIES	FL Dept. of Transportation	A1-185
DT2506964	DISTRICTWIDE RIGHT-OF-WAY ENGINEERING SUPPORT FOR R / W ADMINISTRATION			PRELIMINARY ENGINEERING	FL Dept. of Transportation	A1-563
DT2506861	DISTRICTWIDE RIGHT-OF-WAY LOCATION SURVEY CONSULTNT			PRELIMINARY ENGINEERING	FL Dept. of Transportation	A1-142
DT2485941	DISTRICTWIDE RIGHT-OF-WAY MAP PREPARATION			PRELIMINARY ENGINEERING	FL Dept. of Transportation	A1-102
DT4444891	DISTRICTWIDE RIGHT-OF-WAY MAP UPDATES AND DEVELOPMENT			PRELIMINARY ENGINEERING	FL Dept. of Transportation	A1-608
DT2506962	DISTRICTWIDE RIGHT-OF-WAY MAPPING & SURVEY			PRELIMINARY ENGINEERING	FL Dept. of Transportation	A1-562
DT2506966	DISTRICTWIDE RIGHT-OF-WAY MAPPING & SURVEY			PRELIMINARY ENGINEERING	FL Dept. of Transportation	A1-564
DT4476421	DISTRICTWIDE RIGHT-OF-WAY MAPPING & SURVEY			PRELIMINARY ENGINEERING	FL Dept. of Transportation	A1-621
DT4476431	DISTRICTWIDE RIGHT-OF-WAY MAPPING & SURVEY			PRELIMINARY ENGINEERING	FL Dept. of Transportation	A1-622
DT4476441	DISTRICTWIDE RIGHT-OF-WAY MAPPING & SURVEY			PRELIMINARY ENGINEERING	FL Dept. of Transportation	A1-622

DRAFT

INDEX - 2022 TIP

TPO Proj. No.	FACILITY	From / Location	To / Location	TYPE OF WORK	RESPONSIBLE AGENCY	Page #
DT4234481	DISTRICTWIDE RIGHT-OF-WAY MONUMENTATION CONSULTANT CONTRACT			PRELIMINARY ENGINEERING	FL Dept. of Transportation	A1-220
DT4234482	DISTRICTWIDE RIGHT-OF-WAY MONUMENTATION CONSULTANT CONTRACT			PRELIMINARY ENGINEERING	FL Dept. of Transportation	A1-220
DT2506963	DISTRICTWIDE RIGHT-OF-WAY PUBLIC RECORDS SEARCH			PRELIMINARY ENGINEERING	FL Dept. of Transportation	A1-562
DT4316352	DISTRICTWIDE SAFETY PUSH BUTTON CONTRACT			SAFETY PROJECT	FL Dept. of Transportation	A1-297
DT4316351	DISTRICTWIDE SAFETY PUSH BUTTON PROJECTS PILOT PROGRAM			SAFETY PROJECT	FL Dept. of Transportation	A1-296
DT4324131	DISTRICTWIDE SCOPING UNIT TRAFFIC SAFETY REVIEWS			PD&E/EMO STUDY	FL Dept. of Transportation	A1-592
DT4324132	DISTRICTWIDE SCOPING UNIT TRAFFIC SAFETY REVIEWS			PD&E/EMO STUDY	FL Dept. of Transportation	A1-593
DT4324133	DISTRICTWIDE SCOPING UNIT TRAFFIC SAFETY REVIEWS			PD&E/EMO STUDY	FL Dept. of Transportation	A1-593
DT2507242	DISTRICTWIDE STRUCTURAL PROJECTS MINOR DESIGN CONSULTANTS			PRELIMINARY ENGINEERING	FL Dept. of Transportation	A1-158
DT2507243	DISTRICTWIDE STRUCTURAL PROJECTS MINOR DESIGN CONSULTANTS			PRELIMINARY ENGINEERING	FL Dept. of Transportation	A1-158
DT4109931	DISTRICTWIDE STRUCTURES DESIGN AND REVIEW CONSULTANT			PRELIMINARY ENGINEERING	FL Dept. of Transportation	A1-572
DT4109932	DISTRICTWIDE STRUCTURES DESIGN AND REVIEW CONSULTANT			PRELIMINARY ENGINEERING	FL Dept. of Transportation	A1-573
DT4109933	DISTRICTWIDE STRUCTURES DESIGN AND REVIEW CONSULTANT			PRELIMINARY ENGINEERING	FL Dept. of Transportation	A1-573
DT4482221	DISTRICTWIDE SYSTEMS PLANNING CONSULTANT SUPPORT			TRANSPORTATION PLANNING	FL Dept. of Transportation	A1-664
DT4482222	DISTRICTWIDE SYSTEMS PLANNING CONSULTANT SUPPORT			TRANSPORTATION PLANNING	FL Dept. of Transportation	A1-664
DT2506971	DISTRICTWIDE TITLE SEARCH			PRELIMINARY ENGINEERING	FL Dept. of Transportation	A1-146

DRAFT

INDEX - 2022 TIP

TPO Proj. No.	FACILITY	From / Location	To / Location	TYPE OF WORK	RESPONSIBLE AGENCY	Page #
DT2506972	DISTRICTWIDE TITLE SEARCH			PRELIMINARY ENGINEERING	FL Dept. of Transportation	A1-147
DT2506973	DISTRICTWIDE TITLE SEARCH			PRELIMINARY ENGINEERING	FL Dept. of Transportation	A1-147
DT2506974	DISTRICTWIDE TITLE SEARCH			PRELIMINARY ENGINEERING	FL Dept. of Transportation	A1-148
DT2506975	DISTRICTWIDE TITLE SEARCH			PRELIMINARY ENGINEERING	FL Dept. of Transportation	A1-148
DT2506976	DISTRICTWIDE TITLE SEARCH			PRELIMINARY ENGINEERING	FL Dept. of Transportation	A1-149
DT2506977	DISTRICTWIDE TITLE SEARCH			PRELIMINARY ENGINEERING	FL Dept. of Transportation	A1-149
DT2506978	DISTRICTWIDE TITLE SEARCH			PRELIMINARY ENGINEERING	FL Dept. of Transportation	A1-150
DT4352015	DISTRICTWIDE TRAFFIC ENGINEERING DATA COLLECTION CONTRACT			TRAFFIC CONTROL DEVICES/SYSTEM	FL Dept. of Transportation	A1-320
DT4355731	DISTRICTWIDE TRAFFIC ENGINEERING SUPPORT SERVICES			TRAFFIC ENGINEERING STUDY	FL Dept. of Transportation	A1-323
DT4460151	DISTRICTWIDE TRAFFIC ENGINEERING SUPPORT SERVICES			TRAFFIC CONTROL DEVICES/SYSTEM	FL Dept. of Transportation	A1-461
DT4460152	DISTRICTWIDE TRAFFIC ENGINEERING SUPPORT SERVICES			TRAFFIC CONTROL DEVICES/SYSTEM	FL Dept. of Transportation	A1-461
DT2506261	DISTRICTWIDE TRAFFIC OPERATIONS			TRAFFIC OPS IMPROVEMENT	FL Dept. of Transportation	A1-121
DT4095211	DISTRICTWIDE TRAFFIC OPERATIONS - CONSULTANT STUDIES			TRAFFIC OPS IMPROVEMENT	FL Dept. of Transportation	A1-186
DT2506292	DISTRICTWIDE TRAFFIC OPERATIONS - DESIGN CONSULTANT			TRAFFIC OPS IMPROVEMENT	FL Dept. of Transportation	A1-122
DT2506293	DISTRICTWIDE TRAFFIC OPERATIONS - DESIGN CONSULTANT			TRAFFIC OPS IMPROVEMENT	FL Dept. of Transportation	A1-122
DT2506294	DISTRICTWIDE TRAFFIC OPERATIONS - DESIGN CONSULTANT			TRAFFIC OPS IMPROVEMENT	FL Dept. of Transportation	A1-123

DRAFT

INDEX - 2022 TIP

TPO Proj. No.	FACILITY	From / Location	To / Location	TYPE OF WORK	RESPONSIBLE AGENCY	Page #
DT2506501	DISTRICTWIDE TRAFFIC OPERATIONS - OPERATIONAL STUDIES CONSULTANT			TRAFFIC ENGINEERING STUDY	FL Dept. of Transportation	A1-129
DT2506502	DISTRICTWIDE TRAFFIC OPERATIONS - OPERATIONAL STUDIES CONSULTANT			TRAFFIC ENGINEERING STUDY	FL Dept. of Transportation	A1-130
DT4316355	DISTRICTWIDE TRAFFIC OPERATIONS - PUSH BUTTON DESIGN CONSULT CONTINUING CONTRACT			TRAFFIC OPS IMPROVEMENT	FL Dept. of Transportation	A1-297
DT2506295	DISTRICTWIDE TRAFFIC OPERATIONS - PUSH BUTTON DESIGN CONSULTANT			TRAFFIC OPS IMPROVEMENT	FL Dept. of Transportation	A1-123
DT2506296	DISTRICTWIDE TRAFFIC OPERATIONS - PUSH BUTTON DESIGN CONSULTANT			TRAFFIC OPS IMPROVEMENT	FL Dept. of Transportation	A1-124
DT2506298	DISTRICTWIDE TRAFFIC OPERATIONS - PUSH BUTTON DESIGN CONSULTANT			TRAFFIC OPS IMPROVEMENT	FL Dept. of Transportation	A1-124
DT2506299	DISTRICTWIDE TRAFFIC OPERATIONS - PUSH BUTTON DESIGN CONSULTANT			TRAFFIC OPS IMPROVEMENT	FL Dept. of Transportation	A1-125
DT4480611	DISTRICTWIDE TRAFFIC OPERATIONS - PUSH BUTTON DESIGN CONSULTANT			TRAFFIC OPS IMPROVEMENT	FL Dept. of Transportation	A1-489
DT2506621	DISTRICTWIDE TRAFFIC OPERATIONS - SAFETY CONSULTANT STUDIES			TRAFFIC ENGINEERING STUDY	FL Dept. of Transportation	A1-132
DT2506622	DISTRICTWIDE TRAFFIC OPERATIONS - SAFETY CONSULTANT STUDIES			TRAFFIC ENGINEERING STUDY	FL Dept. of Transportation	A1-133
DT2497962	DISTRICTWIDE TRAFFIC OPERATIONS - SAFETY STUDIES CONSULTANT			SAFETY PROJECT	FL Dept. of Transportation	A1-107
DT2497963	DISTRICTWIDE TRAFFIC OPERATIONS - SAFETY STUDIES CONSULTANT			SAFETY PROJECT	FL Dept. of Transportation	A1-108
DT2497964	DISTRICTWIDE TRAFFIC OPERATIONS - SAFETY STUDIES CONSULTANT			SAFETY PROJECT	FL Dept. of Transportation	A1-108
DT2497966	DISTRICTWIDE TRAFFIC OPERATIONS - SAFETY STUDIES CONSULTANT			SAFETY PROJECT	FL Dept. of Transportation	A1-109
DT2497967	DISTRICTWIDE TRAFFIC OPERATIONS - SAFETY STUDIES CONSULTANT			SAFETY PROJECT	FL Dept. of Transportation	A1-110
DT2497968	DISTRICTWIDE TRAFFIC OPERATIONS - SAFETY STUDIES CONSULTANT			SAFETY PROJECT	FL Dept. of Transportation	A1-110

DRAFT

INDEX - 2022 TIP

TPO Proj. No.	FACILITY	From / Location	To / Location	TYPE OF WORK	RESPONSIBLE AGENCY	Page #
DT2506503	DISTRICTWIDE TRAFFIC OPERATIONS - SAFETY STUDIES CONSULTANT			TRAFFIC ENGINEERING STUDY	FL Dept. of Transportation	A1-130
DT2506505	DISTRICTWIDE TRAFFIC OPERATIONS - SAFETY STUDIES CONSULTANT			TRAFFIC ENGINEERING STUDY	FL Dept. of Transportation	A1-131
DT2506623	DISTRICTWIDE TRAFFIC OPERATIONS - SAFETY STUDIES CONSULTANT			TRAFFIC ENGINEERING STUDY	FL Dept. of Transportation	A1-133
DT2506624	DISTRICTWIDE TRAFFIC OPERATIONS - SAFETY STUDIES CONSULTANT			TRAFFIC ENGINEERING STUDY	FL Dept. of Transportation	A1-134
DT2506625	DISTRICTWIDE TRAFFIC OPERATIONS - SAFETY STUDIES CONSULTANT			TRAFFIC ENGINEERING STUDY	FL Dept. of Transportation	A1-134
DT4140522	DISTRICTWIDE TRAFFIC OPERATIONS - SAFETY STUDIES CONSULTANT			TRANSPORTATION STATISTICS	FL Dept. of Transportation	A1-198
DT4140523	DISTRICTWIDE TRAFFIC OPERATIONS - SAFETY STUDIES CONSULTANT			TRANSPORTATION STATISTICS	FL Dept. of Transportation	A1-198
DT4140524	DISTRICTWIDE TRAFFIC OPERATIONS - SAFETY STUDIES CONSULTANT			TRAFFIC OPS IMPROVEMENT	FL Dept. of Transportation	A1-199
DT4346641	DISTRICTWIDE TRAFFIC OPERATIONS - SAFETY STUDIES CONSULTANT			SAFETY PROJECT	FL Dept. of Transportation	A1-311
DT4346642	DISTRICTWIDE TRAFFIC OPERATIONS - SAFETY STUDIES CONSULTANT			SAFETY PROJECT	FL Dept. of Transportation	A1-312
DT4444381	DISTRICTWIDE TRAFFIC OPERATIONS - SAFETY STUDIES CONSULTANT			SAFETY PROJECT	FL Dept. of Transportation	A1-425
DT2506506	DISTRICTWIDE TRAFFIC OPERATIONS - SAFETY STUDIES CONSULTANT			TRAFFIC ENGINEERING STUDY	FL Dept. of Transportation	A1-131
DT4140521	DISTRICTWIDE TRAFFIC OPERATIONS - STUDIES			TRANSPORTATION STATISTICS	FL Dept. of Transportation	A1-197
DT2497262	DISTRICTWIDE TRAFFIC OPERATIONS - STUDIES CONSULTANT			TRANSPORTATION STATISTICS	FL Dept. of Transportation	A1-103
DT2497264	DISTRICTWIDE TRAFFIC OPERATIONS - STUDIES CONSULTANT			TRANSPORTATION STATISTICS	FL Dept. of Transportation	A1-104
DT2497267	DISTRICTWIDE TRAFFIC OPERATIONS - STUDIES CONSULTANT			TRANSPORTATION STATISTICS	FL Dept. of Transportation	A1-105

DRAFT

INDEX - 2022 TIP

TPO Proj. No.	FACILITY	From / Location	To / Location	TYPE OF WORK	RESPONSIBLE AGENCY	Page #
DT2497965	DISTRICTWIDE TRAFFIC OPERATIONS - STUDIES CONSULTANT			SAFETY PROJECT	FL Dept. of Transportation	A1-109
DT2497969	DISTRICTWIDE TRAFFIC OPERATIONS - STUDIES CONSULTANT			SAFETY PROJECT	FL Dept. of Transportation	A1-111
DT2500932	DISTRICTWIDE TRAFFIC OPERATIONS - STUDIES CONSULTANT			TRANSPORTATION STATISTICS	FL Dept. of Transportation	A1-114
DT2500933	DISTRICTWIDE TRAFFIC OPERATIONS - STUDIES CONSULTANT			CORRIDOR/SUBAREA PLANNING	FL Dept. of Transportation	A1-115
DT2500934	DISTRICTWIDE TRAFFIC OPERATIONS - STUDIES CONSULTANT			CORRIDOR/SUBAREA PLANNING	FL Dept. of Transportation	A1-115
DT4095212	DISTRICTWIDE TRAFFIC OPERATIONS - STUDIES CONSULTANT			TRAFFIC OPS IMPROVEMENT	FL Dept. of Transportation	A1-186
DT4095213	DISTRICTWIDE TRAFFIC OPERATIONS - STUDIES CONSULTANT			TRAFFIC OPS IMPROVEMENT	FL Dept. of Transportation	A1-187
DT4095214	DISTRICTWIDE TRAFFIC OPERATIONS - STUDIES CONSULTANT			TRAFFIC OPS IMPROVEMENT	FL Dept. of Transportation	A1-187
DT4095215	DISTRICTWIDE TRAFFIC OPERATIONS - STUDIES CONSULTANT			TRAFFIC OPS IMPROVEMENT	FL Dept. of Transportation	A1-188
DT4095216	DISTRICTWIDE TRAFFIC OPERATIONS - STUDIES CONSULTANT			TRAFFIC OPS IMPROVEMENT	FL Dept. of Transportation	A1-188
DT4095217	DISTRICTWIDE TRAFFIC OPERATIONS - STUDIES CONSULTANT			TRAFFIC OPS IMPROVEMENT	FL Dept. of Transportation	A1-189
DT4095218	DISTRICTWIDE TRAFFIC OPERATIONS - STUDIES CONSULTANT			TRAFFIC OPS IMPROVEMENT	FL Dept. of Transportation	A1-189
DT2497269	DISTRICTWIDE TRAFFIC OPERATIONS - STUDIES CONSULTANT			TRAFFIC ENGINEERING STUDY	FL Dept. of Transportation	A1-106
DT2500935	DISTRICTWIDE TRAFFIC OPERATIONS - STUDIES CONSULTANT			CORRIDOR/SUBAREA PLANNING	FL Dept. of Transportation	A1-116
DT4444371	DISTRICTWIDE TRAFFIC OPERATIONS - STUDIES CONSULTANT			SAFETY PROJECT	FL Dept. of Transportation	A1-424
DT4480841	DISTRICTWIDE TRAFFIC OPERATIONS - STUDIES CONSULTANT			TRAFFIC OPS IMPROVEMENT	FL Dept. of Transportation	A1-489

DRAFT

INDEX - 2022 TIP

TPO Proj. No.	FACILITY	From / Location	To / Location	TYPE OF WORK	RESPONSIBLE AGENCY	Page #
DT4147531	DISTRICTWIDE TRAFFIC STUDIES - FIU			TRAFFIC ENGINEERING STUDY	FL Dept. of Transportation	A1-574
DT4147533	DISTRICTWIDE TRAFFIC STUDIES - FIU			TRAFFIC ENGINEERING STUDY	FL Dept. of Transportation	A1-575
DT4147534	DISTRICTWIDE TRAFFIC STUDIES - FIU			TRAFFIC ENGINEERING STUDY	FL Dept. of Transportation	A1-575
DT4482301	DISTRICTWIDE TRANSIT CONSULTANT SERVICES			PTO STUDIES	FL Dept. of Transportation	A1-665
DT2520943	DISTRICTWIDE TRANSPORTATION PLANNING ORGANIZATION (TPO) SUPPORT			URBAN CORRIDOR PLANNING	FL Dept. of Transportation	A1-636
DT2520713	DISTRICTWIDE TRANSPORTATION STATISTICS CONSULTANT SUPPORT			TRANSPORTATION STATISTICS	FL Dept. of Transportation	A1-634
DT4081993	DISTRICTWIDE TRANSPORTATION STATISTICS CONSULTANT SUPPORT			TRANSPORTATION STATISTICS	FL Dept. of Transportation	A1-642
DT2521803	DISTRICTWIDE TRANSPORTATION SYSTEM PLANNING & STATISTICS SUPPORT			TRANSPORTATION STATISTICS	FL Dept. of Transportation	A1-637
DT2521804	DISTRICTWIDE TRANSPORTATION SYSTEM PLANNING & STATISTICS SUPPORT			TRANSPORTATION STATISTICS	FL Dept. of Transportation	A1-638
DT2507231	DISTRICTWIDE UTILITY COORDINATION / LOCATING SERVICES CONSULTANT			PRELIMINARY ENGINEERING	FL Dept. of Transportation	A1-154
DT2507233	DISTRICTWIDE UTILITY COORDINATION CONSULTANT			PRELIMINARY ENGINEERING	FL Dept. of Transportation	A1-155
DT2507236	DISTRICTWIDE UTILITY COORDINATION CONSULTANT			PRELIMINARY ENGINEERING	FL Dept. of Transportation	A1-156
DT2507237	DISTRICTWIDE UTILITY COORDINATION CONSULTANT			PRELIMINARY ENGINEERING	FL Dept. of Transportation	A1-157
DT2507232	DISTRICTWIDE UTILITY LOCATING SERVICES			PRELIMINARY ENGINEERING	FL Dept. of Transportation	A1-154
DT2507234	DISTRICTWIDE UTILITY LOCATING SERVICES			PRELIMINARY ENGINEERING	FL Dept. of Transportation	A1-155
DT2507235	DISTRICTWIDE UTILITY LOCATING SERVICES			PRELIMINARY ENGINEERING	FL Dept. of Transportation	A1-156

DRAFT

INDEX - 2022 TIP

TPO Proj. No.	FACILITY	From / Location	To / Location	TYPE OF WORK	RESPONSIBLE AGENCY	Page #
DT2506041	DISTRICTWIDE VALUE ENGINEERING CONSULTANT			PRELIMINARY ENGINEERING	FL Dept. of Transportation	A1-541
DT2506044	DISTRICTWIDE VALUE ENGINEERING CONSULTANT			PRELIMINARY ENGINEERING	FL Dept. of Transportation	A1-542
TA000105	Dolphin Station @ HEFT and NW 12th St			TRANSIT CENTER WITH PARK AND RIDE LOT	Miami-Dade Dept. of Transportation and Public Works (Transit)	A11-3
TP1907754	DOLPHIN TOLL PLAZA TUNNEL VENTILATION			PERIODIC MAINTENANCE	Florida's Turnpike	A2-1
PW1000014	Douglas Road & Ingraham Hwy	Intersection		Improvements: bike path	Miami-Dade Dept. of Transportation and Public Works	A16-7
PW0001203	Douglas Road and Ingraham Highway			Intersection improvement	Miami-Dade Dept. of Transportation and Public Works	A5-41
PW0001165	Downtown Miami (Micromobility Network)			Resurfacing	Miami-Dade Dept. of Transportation and Public Works	A5-34
DT4460521	DPTW - SMART TRAIL ALONG NW 12 ST			BIKE PATH/TRAIL	FL Dept. of Transportation	A1-612
DT4460561	DTPW - COMMODORE TRAIL MISSING LINK			BIKE PATH/TRAIL	FL Dept. of Transportation	A1-614
DT4467451	DTPW - COMPLETE STREETS PUSH BUTTON			MISCELLANEOUS CONSTRUCTION	FL Dept. of Transportation	A1-620
TA4424974	DTPW - FLEX FOR FTA SECTION 5307			TRANSIT IMPROVEMENT	Miami-Dade Dept. of Transportation and Public Works (Transit)	A1-76
TA4409241	DTPW - FTA SECTION 5307			CAPITAL FOR FIXED ROUTE	Miami-Dade Dept. of Transportation and Public Works (Transit)	A1-72
TA4466931	DTPW - FTA SECTION 5307 ROUTE ALONG I-75 BETWEEN HIALEAH GARDENS & MIAMI GARDENS			OPERATING FOR FIXED ROUTE	Miami-Dade Dept. of Transportation and Public Works (Transit)	A1-88
TA4409221	DTPW - FTA SECTION 5337			CAPITAL FOR FIXED ROUTE	Miami-Dade Dept. of Transportation and Public Works (Transit)	A1-66
TA4409231	DTPW - FTA SECTION 5339			CAPITAL FOR FIXED ROUTE	Miami-Dade Dept. of Transportation and Public Works (Transit)	A1-69
DT4438611	DTPW - GOLDEN GLADES BIKE-PED OVERPASS TO SUNSHINE STATE INDUSTRIAL PARK			BIKE PATH/TRAIL	FL Dept. of Transportation	A1-396

DRAFT

INDEX - 2022 TIP

TPO Proj. No.	FACILITY	From / Location	To / Location	TYPE OF WORK	RESPONSIBLE AGENCY	Page #
DT2516847	DTPW - GOLDEN GLADES MULTIMODAL TRANSIT FACILITY ITS COMPONENTS			PRELIMINARY ENGINEERING	FL Dept. of Transportation	A1-17
DT4460711	DTPW - HIGHLIGHTING BIKE LANES ON MULTILANE ROADS			BIKE LANE/SIDEWALK	FL Dept. of Transportation	A1-617
TA4449012	DTPW - OPERATING ASSISTANCE FOR ROUTES ON THE SOUTH DADE TRANSITWAY			OPERATING FOR FIXED ROUTE	Miami-Dade Dept. of Transportation and Public Works (Transit)	A1-84
TA4466861	DTPW - PANTHER STATION TO DOLPHIN STATION EXPRESS SERVICE			OPERATING FOR FIXED ROUTE	Miami-Dade Dept. of Transportation and Public Works (Transit)	A1-88
TA000109	DTPW - SMART PLAN CORRIDORS T.R.I.P. CAPITAL EXPENDITURES			TRANSIT IMPROVEMENT	Miami-Dade Dept. of Transportation and Public Works (Transit)	A11-5
TA4408561	DTPW - SMART PLAN CORRIDORS TRIP CAPITAL EXPENDITURES			TRANSIT IMPROVEMENT	Miami-Dade Dept. of Transportation and Public Works (Transit)	A1-65
TA4449011	DTPW - SOUTH CORRIDOR BRT - FTA SEC 5309			TRANSIT IMPROVEMENT	Miami-Dade Dept. of Transportation and Public Works (Transit)	A1-84
TA4404501	DTPW - SOUTH DADE TRANSITWAY (T-WAY) SERVICE IMPROVEMENT PROJECT			PURCHASE VEHICLES/EQUIPMENT	Miami-Dade Dept. of Transportation and Public Works (Transit)	A1-65
TA4449013	DTPW - SOUTH DADE TRANSITWAY BUS RAPID TRANSIT SERVICE			OPERATING FOR FIXED ROUTE	Miami-Dade Dept. of Transportation and Public Works (Transit)	A1-85
TA4466841	DTPW FTA SEC 5307 - SR 836 / DOLPHIN EXPRESS TRANSIT SERVICE - LINE B			OPERATING FOR FIXED ROUTE	Miami-Dade Dept. of Transportation and Public Works (Transit)	A1-87
TA4486581	DTPW FTA SEC 5307 - SR 836 / DOLPHIN EXPRESS TRANSIT SERVICE - LINES A & B			OPERATING FOR FIXED ROUTE	Miami-Dade Dept. of Transportation and Public Works (Transit)	A1-98
PW000032	E/O SW 187 Ave	SW 192 Ave	US 1	Congestion Management	Miami-Dade Dept. of Transportation and Public Works	A16-5
PW000033	Engineering Administration			Administration	Miami-Dade Dept. of Transportation and Public Works	A5-27
PW000039	Engineering Administration			Administration	Miami-Dade Dept. of Transportation and Public Works	A5-52
PW000044	Engineering Administration			Administration	Miami-Dade Dept. of Transportation and Public Works	A5-82
PW000054	Engineering Administration			Administration	Miami-Dade Dept. of Transportation and Public Works	A5-116

DRAFT

INDEX - 2022 TIP

TPO Proj. No.	FACILITY	From / Location	To / Location	TYPE OF WORK	RESPONSIBLE AGENCY	Page #
PW000059	Engineering Administration			Administration	Miami-Dade Dept. of Transportation and Public Works	A5-139
PW000071	Engineering Administration			Administration	Miami-Dade Dept. of Transportation and Public Works	A5-163
PW000077	Engineering Administration			Administration	Miami-Dade Dept. of Transportation and Public Works	A5-88
PW000080	Engineering Administration			Administration	Miami-Dade Dept. of Transportation and Public Works	A5-146
PW000084	Engineering Administration			Administration	Miami-Dade Dept. of Transportation and Public Works	A5-151
PW0001208	Fairway Drive	Miami Lake Drive	Miami Lakeway North	Resurfacing	Miami-Dade Dept. of Transportation and Public Works	A5-62
SP641540	Federal Inspection Facility	Dante B. Fascell PORTMIAMI	PORTMIAMI	Federal Inspection Facility	Miami-Dade Seaport Department	A10-7
TA2020157	Flagler Corridor (SMART Plan)			Planning	Miami-Dade Dept. of Transportation and Public Works (Transit)	A11-13
TA14	Flagler MAX RTE 51 Operating Assistance	West Miami-Dade	Downtown	Urban Corridor Improvements	Miami-Dade Dept. of Transportation and Public Works (Transit)	A11-6
PW000118	Flagler Street Reconstruction			Roadway reconstruction	Miami-Dade Dept. of Transportation and Public Works	A4-5
DT4147532	FLORIDA INTERNATIONAL UNIVERSITY - SUNGUIDE TMC OPS SUPPORT			TRAFFIC ENGINEERING STUDY	FL Dept. of Transportation	A1-574
DT4346881	FLORIDA INTERNATIONAL UNIVERSITY - UNIVERSITY CITY PROSPERITY PROJECT ALONG SW			PEDESTRIAN/WILDLIFE OVERPASS	FL Dept. of Transportation	A1-313
PW0001193	Fontainebleau Boulevard and Park Drive			Intersection improvement	Miami-Dade Dept. of Transportation and Public Works	A5-16
PW0001106	Franjo Road	Old Cutler Road	SW 184 Street	Widen from 2 to 3 lanes	Miami-Dade Dept. of Transportation and Public Works	A5-118
DT4379471	FREIGHT VILLAGE ANALYSIS STUDY COUNTYWIDE			MODAL SYSTEMS PLANNING	FL Dept. of Transportation	A1-20
TA201926	FTA Section 5324 Emergency Relief Resilience Hurricane Irma			Emergency Relief	Miami-Dade Dept. of Transportation and Public Works (Transit)	A11-11

DRAFT

INDEX - 2022 TIP

TPO Proj. No.	FACILITY	From / Location	To / Location	TYPE OF WORK	RESPONSIBLE AGENCY	Page #
SP2000000131	Gantry Cranes			Gantry Cranes	Miami-Dade Seaport Department	A10-1
TAS3002114	GOLDEN GLADES BIKE AND PEDESTRIAN CONNECTOR SUNSHINE STATION	GOLDEN GLADES		CONSTRUCTION	Miami-Dade Dept. of Transportation and Public Works (Transit)	A11-31
TP4370532	GOLDEN GLADES INTERCHANGE BRIDGE IMPROVEMENT (#870038)			BRIDGE REPLACEMENT	Florida's Turnpike	A2-40
DT4283589	GOLDEN GLADES INTERCHANGE ENGINEERING SUPPORT			PRELIMINARY ENGINEERING	FL Dept. of Transportation	A1-235
TP4370535	GOLDEN GLADES INTERCHANGE IMPROVEMENTS - SPUR			INTERCHANGE IMPROVEMENT	Florida's Turnpike	A2-43
TP4370531	GOLDEN GLADES INTERCHANGE IMPROVEMENTS (MAINLINE SPUR MP 0X)			INTERCHANGE - ADD LANES	Florida's Turnpike	A2-38
TP4233732	GOLDEN GLADES INTERCHANGE IMPROVEMENTS (MAINLINE SPUR MP 0X)			INTERCHANGE IMPROVEMENT	Florida's Turnpike	A2-18
TP4370533	GOLDEN GLADES INTERCHANGE IMPROVEMENTS- I-95 SOUTHBOUND			INTERCHANGE IMPROVEMENT	Florida's Turnpike	A2-40
DT4283584	GOLDEN GLADES INTERCHANGE VARIOUS RAMP IMPROVEMENTS			INTERCHANGE RAMP (NEW)	FL Dept. of Transportation	A1-233
DT2516846	GOLDEN GLADES MULTIMODAL TERMINAL			INTERMODAL HUB CAPACITY	FL Dept. of Transportation	A1-17
TP4233734	GOLDEN GLADES TRUCK TRAVEL CENTER			MODAL SYSTEMS PLANNING	Florida's Turnpike	A2-20
TP4459841	GOLDEN GLADES TRUCK TRAVEL CENTER			MODAL SYSTEMS PLANNING	Florida's Turnpike	A2-52
TAS3001005	GOVERNMENT CENTER STATION FIRE SUPPRESSION SYSTEM			SAFTEY EQUIPMENT	Miami-Dade Dept. of Transportation and Public Works (Transit)	A11-26
TAS3001424	GREEN / ORANGE LINES AND PYD SWITCH MACHINE & CABLE REPLACEMENT			EQUIPMENT	Miami-Dade Dept. of Transportation and Public Works (Transit)	A11-31
PW0001263	Griffing Boulevard	NE 107 Street	NE 121 Street	Resurfacing	Miami-Dade Dept. of Transportation and Public Works	A5-35
PW000019	Guardrail Safety Improvements				Miami-Dade Dept. of Transportation and Public Works	A4-1

DRAFT

INDEX - 2022 TIP

TPO Proj. No.	FACILITY	From / Location	To / Location	TYPE OF WORK	RESPONSIBLE AGENCY	Page #
TP4060964	HEFT (SR 821) - FT ALL ELECTRONIC TOLLING PHASE II (MP 19 - 26)			TOLL PLAZA	Florida's Turnpike	A2-5
TP4355434	HEFT (SR 821) - NW 106 ST	AT NW 112 AVE INTERSECTION IMPROVEMENTS		INTERSECTION IMPROVEMENT	Florida's Turnpike	A2-38
TP4150517	HEFT (SR 821) - SR 836 EXPRESS LANES DIRECT CONNECT RAMPS (MP 26)			INTERCHANGE IMPROVEMENT	Florida's Turnpike	A2-11
TP4372111	HEFT (SR 821) - SURFACE STREET IMPROVEMENTS	FROM HAINLIN MILLS	TO US 1 (MP 11-12)	INTERCHANGE JUSTIFICA/MODIFICA	Florida's Turnpike	A2-44
TP4311003	HEFT ROADSIDE IMPROVEMENTS	FROM MP 33.2	TO MP 40.15	GUARDRAIL	Florida's Turnpike	A2-28
DT4139748	HERBICIDE MIAMI-DADE COUNTY			PERIODIC MAINTENANCE	FL Dept. of Transportation	A1-507
DT4139749	HERBICIDE MIAMI-DADE COUNTY			PERIODIC MAINTENANCE	FL Dept. of Transportation	A1-507
DT4139744	HERBICIDE MIAMI-DADE COUNTYWIDE			PERIODIC MAINTENANCE	FL Dept. of Transportation	A1-506
DT4139745	HERBICIDE MIAMI-DADE COUNTYWIDE			PERIODIC MAINTENANCE	FL Dept. of Transportation	A1-506
DT4459371	HERBICIDE MIAMI-DADE COUNTYWIDE			PERIODIC MAINTENANCE	FL Dept. of Transportation	A1-530
DT4459372	HERBICIDE MIAMI-DADE COUNTYWIDE			PERIODIC MAINTENANCE	FL Dept. of Transportation	A1-530
DT4486571	HIALEAH / HIALEAH GARDENS BLVD	FROM NW 122 ST	TO NW 138 ST	PD&E/EMO STUDY	FL Dept. of Transportation	A1-491
PW0001236	Hialeah Gardens Boulevard	NW 122 Street	NW 138 Street	Resurfacing	Miami-Dade Dept. of Transportation and Public Works	A5-155
APN055A	Homestead General Aviation Airport (X51) Runway 18/36 Connectors Rehabilitation	Homestead General Aviation Airport		Rehabilitate Runway	Miami-Dade Aviation Dept	A9-5
APK027A	Homestead General Aviation Airport (X51) Runway 18/36 Pavement Rehabilitation	Homestead General Aviation Airport	Homestead General Aviation Airport	Runway: Rehab Runway	Miami-Dade Aviation Dept	A9-4
API111B	Homestead General Aviation Airport (X51) Security Project	Homestead General Aviation Airport		Security Enhancements (EDS)	Miami-Dade Aviation Dept	A9-4

DRAFT

INDEX - 2022 TIP

TPO Proj. No.	FACILITY	From / Location	To / Location	TYPE OF WORK	RESPONSIBLE AGENCY	Page #
DT4034872	HPF PROGRAM TRANSPORTATION PLANNING			TRANSPORTATION PLANNING	FL Dept. of Transportation	A1-639
DT4034881	HPR PROGRAM DATA COLLECTION ACTIVITIES			TRANSPORTATION STATISTICS	FL Dept. of Transportation	A1-640
DT4034891	HPR PROGRAM SYSTEMS PLANNING ACTIVITIES			TRANSPORTATION PLANNING	FL Dept. of Transportation	A1-640
DT4034871	HPR PROGRAM TRANSPORTATION PLANNING ACTIVITIES			TRANSPORTATION PLANNING	FL Dept. of Transportation	A1-638
DT4402281	I-195 / SR 112	FROM NW 12 AVE	TO SR 907 / ALTON RD	TRANSPORTATION PLANNING	FL Dept. of Transportation	A1-374
DT4402282	I-195 / SR 112	FROM NW 12 AVE	TO SR 907 / ALTON RD	PD&E/EMO STUDY	FL Dept. of Transportation	A1-375
DT4362132	I-75 EXPRESS LANES FHP ENHANCED ENFORCEMENT			OTHER ITS	FL Dept. of Transportation	A1-340
DT4362102	I-75 EXPRESS LANES INCIDENT MANAGMENT ROAD RANGER SERVICE PATROLS			OTHER ITS	FL Dept. of Transportation	A1-338
DT4450236	I-75 EXPRESS LANES INCIDENT RESPONSE VEHICLE SERVICE			OTHER ITS	FL Dept. of Transportation	A1-437
DT4362042	I-75 EXPRESS LANES INFRASTRUCTURE MAINTENANCE & REPAIRS			OTHER ITS	FL Dept. of Transportation	A1-336
DT4450235	I-75 EXPRESS LANES TOLLING & RAMP SIGNALING OPERATIONS			OTHER ITS	FL Dept. of Transportation	A1-436
DT4354121	I-75 EXPRESS TOLL OPERATIONS MIAMI-DADE COUNTY			TOLL COLLECTION	FL Dept. of Transportation	A1-321
DT4383145	I-75 TOLLING ITS FIELD EQUIPMENT ELECTRIC SERVICES			DYNAMIC MESSAGE SIGN	FL Dept. of Transportation	A1-356
DT4450251	I-95 EXPRESS LANES FHP ENHANCED ENFORCEMENT			OTHER ITS	FL Dept. of Transportation	A1-437
DT4346762	I-95 EXPRESS LANES INCIDENT MANAGEMENT ROAD RANGER SERVICE PATROLS			OTHER ITS	FL Dept. of Transportation	A1-313
DT4450232	I-95 EXPRESS LANES INCIDENT RESPONSE VEHICLE SERVICES			OTHER ITS	FL Dept. of Transportation	A1-435

DRAFT

INDEX - 2022 TIP

TPO Proj. No.	FACILITY	From / Location	To / Location	TYPE OF WORK	RESPONSIBLE AGENCY	Page #
DT4362022	I-95 EXPRESS LANES INFRASTRUCTURE MAINTENANCE & REPAIRS			OTHER ITS	FL Dept. of Transportation	A1-334
DT4450231	I-95 EXPRESS LANES TOLLING & RAMP SIGNALING OPERATIONS			OTHER ITS	FL Dept. of Transportation	A1-434
DT4249331	I-95 EXPRESS TOLL OPERATIONS DADE COUNTY			TOLL COLLECTION	FL Dept. of Transportation	A1-222
DT4383143	I-95 TOLLING FIELD EQUIPMENT ELECTRIC SERVICES			DYNAMIC MESSAGE SIGN	FL Dept. of Transportation	A1-355
SP644010	Infrastructure Improvements - Cargo Gate Modifications	Dante B. Fascell PORTMIAMI		Infrastructure Improvements - Cargo Gate Modifications	Miami-Dade Seaport Department	A10-7
SP2000000028	Infrastructure Improvements - Channel Modifications			Infrastructure Improvements - Channel Modifications	Miami-Dade Seaport Department	A10-1
SP2000001290	Infrastructure Improvements - Cruise Campus				Miami-Dade Seaport Department	A10-4
SP645430	Infrastructure Improvements - Portwide	Dante B. Fascell PORTMIAMI	Various locations	Infrastructure Improvements - Portwide	Miami-Dade Seaport Department	A10-8
SP647150	Infrastructure Improvements - South Florida Container Terminal			Infrastructure Improvements - South Florida Container Terminal	Miami-Dade Seaport Department	A10-9
SP644300	Infrastructure Improvements -North Bulkhead Rehabilitation	Dante B. Fascell PORTMIAMI	North Channel	Infrastructure Improvements - North Bulkhead Rehabilitation	Miami-Dade Seaport Department	A10-8
SP2000001342	Infrastructure Improvements -North Cruise Blvd. Extension				Miami-Dade Seaport Department	A10-5
SP2000001344	Infrastructure Improvements -Passenger Boarding Bridges				Miami-Dade Seaport Department	A10-6
SP646300	Infrastructure Improvements -South Bulkhead - Rehabilitation	Dante B. Fascell PORTMIAMI	South Channel	Infrastructure Improvements - South Bulkhead - Rehabilitation	Miami-Dade Seaport Department	A10-9
SP647720	Infrastructure Improvements -Water and Sewer Upgrades	Dante B. Fascell PORTMIAMI	Various locations	Infrastructure Improvements - Water and Sewer Upgrades	Miami-Dade Seaport Department	A10-9
SP2000000572	Inland Port	Dante B. Fascell-Miami Dade	PortMiami	Inland Port Development for Cargo	Miami-Dade Seaport Department	A10-2
SP2000001418	Inspection and Fumigation Facility				Miami-Dade Seaport Department	A10-6

DRAFT

INDEX - 2022 TIP

TPO Proj. No.	FACILITY	From / Location	To / Location	TYPE OF WORK	RESPONSIBLE AGENCY	Page #
DT2506804	ISTRICTWIDE ENVIRONMENTAL COMPLIANCE CONSULTANT			ENVIRONMENTAL PERMITS ACQ	FL Dept. of Transportation	A1-142
DT2501152	ITS DISTRICTWIDE TECHNICAL SUPPORT & PUBLIC INVOLVEMENT			TECHNICAL ASSISTANCE	FL Dept. of Transportation	A1-538
DT4302911	ITS EQUIPMENT REPLACEMENT - CONSULTANTS / GRANTS			ITS COMMUNICATION SYSTEM	FL Dept. of Transportation	A1-268
DT4302912	ITS EQUIPMENT REPLACEMENT - CONSULTANTS / GRANTS			ITS COMMUNICATION SYSTEM	FL Dept. of Transportation	A1-269
DT4302913	ITS EQUIPMENT REPLACEMENT - CONSULTANTS / GRANTS			ITS COMMUNICATION SYSTEM	FL Dept. of Transportation	A1-269
DT4302914	ITS EQUIPMENT REPLACEMENT - CONSULTANTS / GRANTS			ITS COMMUNICATION SYSTEM	FL Dept. of Transportation	A1-270
DT4302915	ITS EQUIPMENT REPLACEMENT - CONSULTANTS / GRANTS			ITS COMMUNICATION SYSTEM	FL Dept. of Transportation	A1-270
DT4302916	ITS EQUIPMENT REPLACEMENT - CONSULTANTS / GRANTS			ITS COMMUNICATION SYSTEM	FL Dept. of Transportation	A1-271
DT4302917	ITS EQUIPMENT REPLACEMENT - CONSULTANTS / GRANTS			ITS COMMUNICATION SYSTEM	FL Dept. of Transportation	A1-272
DT4177402	ITS EQUIPMENT REPLACEMENT - CONSULTANTS / GRANTS			ITS COMMUNICATION SYSTEM	FL Dept. of Transportation	A1-581
DT4177405	ITS EQUIPMENT REPLACEMENT - CONSULTANTS / GRANTS			ITS COMMUNICATION SYSTEM	FL Dept. of Transportation	A1-582
DT4177406	ITS EQUIPMENT REPLACEMENT - CONSULTANTS / GRANTS			ITS COMMUNICATION SYSTEM	FL Dept. of Transportation	A1-583
DT4177407	ITS EQUIPMENT REPLACEMENT - CONSULTANTS / GRANTS			ITS COMMUNICATION SYSTEM	FL Dept. of Transportation	A1-583
DT4177408	ITS EQUIPMENT REPLACEMENT - CONSULTANTS / GRANTS			ITS COMMUNICATION SYSTEM	FL Dept. of Transportation	A1-584
DT4177409	ITS EQUIPMENT REPLACEMENT - CONSULTANTS / GRANTS			ITS COMMUNICATION SYSTEM	FL Dept. of Transportation	A1-585
DT4302918	ITS EQUIPMENT REPLACEMENT - CONSULTANTS / GRANTS			ITS COMMUNICATION SYSTEM	FL Dept. of Transportation	A1-272

DRAFT

INDEX - 2022 TIP

TPO Proj. No.	FACILITY	From / Location	To / Location	TYPE OF WORK	RESPONSIBLE AGENCY	Page #
DT4302919	ITS EQUIPMENT REPLACEMENT - CONSULTANTS / GRANTS			ITS COMMUNICATION SYSTEM	FL Dept. of Transportation	A1-273
DT4480311	ITS EQUIPMENT REPLACEMENT - CONSULTANTS / GRANTS			ITS COMMUNICATION SYSTEM	FL Dept. of Transportation	A1-488
DT4383141	ITS FIELD EQUIPMENT COMMUNICATIONS SERVICES			DYNAMIC MESSAGE SIGN	FL Dept. of Transportation	A1-354
DT4383142	ITS FIELD EQUIPMENT ELECTRIC SERVICES			DYNAMIC MESSAGE SIGN	FL Dept. of Transportation	A1-354
DT2501155	ITS OPERATIONS CONSULTANT CONTRACT			TRAFFIC MANAGEMENT CENTERS	FL Dept. of Transportation	A1-539
DT4346651	ITS OPERATIONS CONSULTANTS			TRAFFIC MANAGEMENT CENTERS	FL Dept. of Transportation	A1-597
DT4177401	ITS OPERATIONS CONSULTANTS / GRANTS			TRAFFIC MANAGEMENT CENTERS	FL Dept. of Transportation	A1-580
DT4335341	ITS OPERATIONS HARDWARE / SOFTWARE AND REPLACEMENT EQUIPMENT			TRAFFIC MANAGEMENT CENTERS	FL Dept. of Transportation	A1-311
DT4177403	ITS OPERATIONS HARDWARE / SOFTWARE AND REPLACEMENT EQUIPMENT			TRAFFIC MANAGEMENT CENTERS	FL Dept. of Transportation	A1-581
DT4419402	ITS PROGRAM AVL MONITORING SYSTEM TO MANAGE D6 INCIDENT MGMT FLEET			OTHER ITS	FL Dept. of Transportation	A1-389
DT4419401	ITS PROGRAM AVL SYSTEM TO MANAGE D6 INCIDENT MANAGMENT FLEET			OTHER ITS	FL Dept. of Transportation	A1-389
DT2501153	ITS PROGRAM OPERATIONS CONSULTANT CONTRACTS			TRAFFIC MANAGEMENT CENTERS	FL Dept. of Transportation	A1-538
TP4319872	ITS RELOCATION FOR CORAL REEF MICROWAVE TOWER SITE			ITS COMMUNICATION SYSTEM	Florida's Turnpike	A2-30
DT2501151	ITS TECHNICAL CONSULTANT			TECHNICAL ASSISTANCE	FL Dept. of Transportation	A1-537
DT2501154	ITS TECHNICAL CONSULTANT			TECHNICAL ASSISTANCE	FL Dept. of Transportation	A1-539
DT2501157	ITS TECHNICAL CONSULTANT SERVICES			TRAFFIC OPS IMPROVEMENT	FL Dept. of Transportation	A1-540

DRAFT

INDEX - 2022 TIP

TPO Proj. No.	FACILITY	From / Location	To / Location	TYPE OF WORK	RESPONSIBLE AGENCY	Page #
PW1000009	Kendale Blvd & Killian Parkway	Intersection		Realignment: intersection	Miami-Dade Dept. of Transportation and Public Works	A16-6
TA12	Kendall Corridor (RT 288)	West Kendall Transit Terminal	Dadeland North Metrorail Station	Urban Corridor Improvements	Miami-Dade Dept. of Transportation and Public Works (Transit)	A11-6
TA2020156	Kendall Corridor (SMART Plan)			Planning	Miami-Dade Dept. of Transportation and Public Works (Transit)	A11-12
PS0000117A	Kendall Dr/SW 88 St.	SW 167 Avenue	SW 162 Avenue	Widening to 6 lanes	Private Sector	A8-5
TA0000054	Kendall Park-and Ride Facility	SW 127 Ave/ SW 88 St (Kendall)		Construction of 183 Parking spaces in the Park & Ride Facility	Miami-Dade Dept. of Transportation and Public Works (Transit)	A11-21
APPFL0009079	Kendall Tamiami Executive Airport Taxiway D Connector Rehabilitation - RIM 04	Kendall-Tamiami Executive Airport (TMB)		Extend Taxiway (Standards) and Rehabilitation	Miami-Dade Aviation Dept	A9-8
TP4150513	LANDSCAPING FOR HEFT WIDEN	FROM S OF KILLIAN PKWY	TO N OF SW72 ST	LANDSCAPING	Florida's Turnpike	A2-8
TP4150516	LANDSCAPING FOR HEFT WIDENING	FROM BIRD RD	TO SR 836	LANDSCAPING	Florida's Turnpike	A2-10
TP4271463	LANDSCAPING FOR HEFT WIDENING	FROM NORTH OF SW 72 ST	TO BIRD RD	LANDSCAPING	Florida's Turnpike	A2-23
TP4150519	LANDSCAPING FOR SW 8 ST / HEFT INTERCHANGE			LANDSCAPING	Florida's Turnpike	A2-12
TP4060962	LANDSCAPING HEFT	FROM NORTH OF EUREKA	TO SOUTH OF KILLIAN PKWY	LANDSCAPING	Florida's Turnpike	A2-4
TP4154882	LANDSCAPING OF HEFT WIDENING	FROM SW 216TH ST	TO N OF EUREKA DR	LANDSCAPING	Florida's Turnpike	A2-14
TP4233724	LANDSCAPING OF WIDEN HEFT	FROM SW 288TH ST	TO SW 216TH ST, MP 5 TO MP 11	LANDSCAPING	Florida's Turnpike	A2-17
TR0403	LCD Monitors at MiamiCentral Station	MiamiCentral Station		Capital	So. Florida Regional Transportation Authority	A12-2
PW0001096	Le Jeune Road and Poinciana Avenue			Traffic signal	Miami-Dade Dept. of Transportation and Public Works	A5-144
PW000106	Local Grant Match for TPO				Miami-Dade Dept. of Transportation and Public Works	A4-3

DRAFT

INDEX - 2022 TIP

TPO Proj. No.	FACILITY	From / Location	To / Location	TYPE OF WORK	RESPONSIBLE AGENCY	Page #
PW000963	Ludlam Bikepath	Dadeland North	NW 7 Street	Bikepath	Miami-Dade Dept. of Transportation and Public Works	A5-6
PW000964	Ludlam Bikepath	Dadeland North	NW 7 Street	Bikepath	Miami-Dade Dept. of Transportation and Public Works	A5-31
DT4166601	LUDLAM TRAIL			BIKE PATH/TRAIL	FL Dept. of Transportation	A1-577
DT4442361	LUDLAM TRAIL	FROM SW 80TH ST	TO 400' NORTH OF NW 7TH ST	PD&E/EMO STUDY	FL Dept. of Transportation	A1-607
PR0000001	Ludlam Trail Bikepath	Dadeland North	NW 7th St	BIKEPATH	Miami-Dade County Parks, Recreation & Open Spaces Dept	A19-1
DT4166606	LUDLAM TRAIL CORRIDOR SEGMENT B PHASE 1			BIKE PATH/TRAIL	FL Dept. of Transportation	A1-580
DT4105731	M.E.I. MAINT / PERMIT INSPECTIONS			INSPECT CONSTRUCTION PROJS.	FL Dept. of Transportation	A1-504
DT4105732	M.E.I. MAINT / PERMIT INSPECTIONS			INSPECT CONSTRUCTION PROJS.	FL Dept. of Transportation	A1-505
DT4105733	M.E.I. MAINT / PERMIT INSPECTIONS			INSPECT CONSTRUCTION PROJS.	FL Dept. of Transportation	A1-505
PW000023	Maintenance of Roads and Bridges				Miami-Dade Dept. of Transportation and Public Works	A4-2
TA0000022	MAJOR MID-LIFE REHABILITATION OF ALL RAIL VEHICLES	Lehman Center		Replacement of existing rail cars	Miami-Dade Dept. of Transportation and Public Works (Transit)	A11-16
DT4105682	MAST ARM INSPECTIONS DISTRICTWIDE			BRIDGE OPERATIONS	FL Dept. of Transportation	A1-501
PW000724	Mast Arm Upgrades			Mast arm upgrades	Miami-Dade Dept. of Transportation and Public Works	A5-137
PW000795	Mast Arm Upgrades			Mast arm upgrades	Miami-Dade Dept. of Transportation and Public Works	A5-162
PW000799	Mast Arm Upgrades			Mast arm upgrades	Miami-Dade Dept. of Transportation and Public Works	A5-150
PW000801	Mast Arm Upgrades			Mast arm upgrades	Miami-Dade Dept. of Transportation and Public Works	A5-145

DRAFT

INDEX - 2022 TIP

TPO Proj. No.	FACILITY	From / Location	To / Location	TYPE OF WORK	RESPONSIBLE AGENCY	Page #
PW000820	Mast Arm Upgrades			Mast arm upgrades	Miami-Dade Dept. of Transportation and Public Works	A5-81
PW000843	Mast Arm Upgrades			Mast arm upgrades	Miami-Dade Dept. of Transportation and Public Works	A5-115
PW000863	Mast Arm Upgrades			Mast arm upgrades	Miami-Dade Dept. of Transportation and Public Works	A5-26
PW000871	Mast Arm Upgrades			Mast arm upgrades	Miami-Dade Dept. of Transportation and Public Works	A5-51
PW000908	Mast Arm Upgrades			Mast Arm Upgrades	Miami-Dade Dept. of Transportation and Public Works	A5-87
PW1000013	Maynada Bump Bridge			Improvements: safety	Miami-Dade Dept. of Transportation and Public Works	A16-7
DT4408421	MDPROS - BLACK CREEK TRAIL SEGMENT B PHASE II			BIKE PATH/TRAIL	FL Dept. of Transportation	A1-377
DT4460591	MDPROS - LUDLAM TRAIL ACCESS & TRAILHEAD IMPROVMNTS	AT A.D BARNES PARK		PEDESTRIAN/WILDLIFE OVERPASS	FL Dept. of Transportation	A1-615
DT4479671	MDPROS - LUDLAM TRAIL BRIDGE OVERPASS	AT SW 40TH STREET (BIRD ROAD)		PEDESTRIAN/WILDLIFE OVERPASS	FL Dept. of Transportation	A1-487
DT4460691	MDPROS - SNAKE CREEK TRAIL ACCESS AND PATH IMPROVEMENTS			BIKE PATH/TRAIL	FL Dept. of Transportation	A1-616
TA4329341	MDT - 95 EXPRESS DADE / BROWARD CIVIC CENTER			URBAN CORRIDOR IMPROVEMENTS	Miami-Dade Dept. of Transportation and Public Works (Transit)	A1-52
TA4450241	MDT - 95 EXPRESS DADE / BROWARD EXPRESS (RTE 195 BROWARD BLVD TO DOWNTOWN)			PURCHASE VEHICLES/EQUIPMENT	Miami-Dade Dept. of Transportation and Public Works (Transit)	A1-85
TA4389432	MDT - 95 EXPRESS DADE / BROWARD EXPRESS (RTE 196 SHERIDAN ST TO DOWNTOWN)			PURCHASE VEHICLES/EQUIPMENT	Miami-Dade Dept. of Transportation and Public Works (Transit)	A1-64
TA4204625	MDT - 95 EXPRESS DADE BROWARD EXPRESS (MIAMI CBD)			URBAN CORRIDOR IMPROVEMENTS	Miami-Dade Dept. of Transportation and Public Works (Transit)	A1-41
TA23	MDT - 95 EXPRESS DADE/BROWARD CIVIC CENTER			URBAN CORRIDOR IMPROVEMENTS	Miami-Dade Dept. of Transportation and Public Works (Transit)	A11-16
TA4241472	MDT - ADDITIONAL ELEVATORS	AT DADELAND NORTH METRORAIL STATION		INTERMODAL HUB CAPACITY	Miami-Dade Dept. of Transportation and Public Works (Transit)	A1-12

DRAFT

INDEX - 2022 TIP

TPO Proj. No.	FACILITY	From / Location	To / Location	TYPE OF WORK	RESPONSIBLE AGENCY	Page #
TA000104	MDT - BUS AND BUS FACILITIES			CAPITAL FOR FIXED ROUTE	Miami-Dade Dept. of Transportation and Public Works (Transit)	A11-3
TA000106	MDT - BUS PURCHASE			PURCHASE VEHICLES/EQUIPMENT	Miami-Dade Dept. of Transportation and Public Works (Transit)	A11-4
TA4180512	MDT - DADE / MONROE EXPRESS	FROM FLORIDA CITY	TO MARATHON (MM 50)	COMMUTER TRANS. ASSISTANCE	Miami-Dade Dept. of Transportation and Public Works (Transit)	A1-36
TA000100	MDT - DADE / MONROE EXPRESS BUS ROUTE	FROM FLORIDA CITY	TO MARATHON (MM 50.0)	COMMUTER TRANS ASSISTANCE	Miami-Dade Dept. of Transportation and Public Works (Transit)	A11-1
TA4180513	MDT - DADE / MONROE EXPRESS BUS ROUTE	FROM FLORIDA CITY	TO MARATHON (MM 50)	COMMUTER TRANS. ASSISTANCE	Miami-Dade Dept. of Transportation and Public Works (Transit)	A1-36
TA4180514	MDT - DADE / MONROE EXPRESS BUS SERVICE			COMMUTER TRANS. ASSISTANCE	Miami-Dade Dept. of Transportation and Public Works (Transit)	A1-37
TA4309532	MDT - FLAGLER MAX (ROUTE 51)	FROM WEST MIAMI-DADE	TO DOWNTOWN	URBAN CORRIDOR IMPROVEMENTS	Miami-Dade Dept. of Transportation and Public Works (Transit)	A1-49
TA4309533	MDT - FLAGLER MAX (ROUTE 51)	FROM WEST MIAMI-DADE	TO DOWNTOWN	URBAN CORRIDOR IMPROVEMENTS	Miami-Dade Dept. of Transportation and Public Works (Transit)	A1-50
TA4309531	MDT - FLAGLER MAX (ROUTE 51) OPERATING ASSISTANCE	FROM W MIAMI-DADE	TO DOWNTOWN	URBAN CORRIDOR IMPROVEMENTS	Miami-Dade Dept. of Transportation and Public Works (Transit)	A1-49
TA4051333	MDT - FTA SEC 5307 METRORAIL & METROMOVER GUIDEWAY BRIDGE INSPECTIONS			FIXED GUIDEWAY IMPROVEMENTS	Miami-Dade Dept. of Transportation and Public Works (Transit)	A1-32
TA4051334	MDT - FTA SEC 5307 METRORAIL & METROMOVER GUIDEWAY BRIDGE INSPECTIONS			FIXED GUIDEWAY IMPROVEMENTS	Miami-Dade Dept. of Transportation and Public Works (Transit)	A1-32
TA4204621	MDT - I-95 DADE BROWARD EXPRESS			URBAN CORRIDOR IMPROVEMENTS	Miami-Dade Dept. of Transportation and Public Works (Transit)	A1-39
TA4225292	MDT - KENDALL CRUISER	FROM DADELAND NORTH STATION	TO SW 162 AVE	URBAN CORRIDOR IMPROVEMENTS	Miami-Dade Dept. of Transportation and Public Works (Transit)	A1-47
TA4225293	MDT - KENDALL CRUISER (ROUTE 288)	FROM DADELAND NORTH	TO SW 162 AVE	URBAN CORRIDOR IMPROVEMENTS	Miami-Dade Dept. of Transportation and Public Works (Transit)	A1-47
TA4225294	MDT - KENDALL CRUISER (ROUTE 288)	FROM DADELAND NORTH	TO SW 162 AVE	URBAN CORRIDOR IMPROVEMENTS	Miami-Dade Dept. of Transportation and Public Works (Transit)	A1-48
TA4225295	MDT - KENDALL CRUISER (ROUTE 288)	FROM DADELAND NORTH	TO SW 162 AVE	URBAN CORRIDOR IMPROVEMENTS	Miami-Dade Dept. of Transportation and Public Works (Transit)	A1-48

DRAFT

INDEX - 2022 TIP

TPO Proj. No.	FACILITY	From / Location	To / Location	TYPE OF WORK	RESPONSIBLE AGENCY	Page #
TA4225291	MDT - KENDALL DR ENHANCED BUS SERVICE	FROM DADELAND N	TO SW 167 AVE	TRANSIT SERVICE DEMONSTRATION	Miami-Dade Dept. of Transportation and Public Works (Transit)	A1-46
DT4353811	MDT - PALMETTO INTERMODAL TERMINAL			INTERMODAL HUB CAPACITY	FL Dept. of Transportation	A1-19
TA000107	MDT - PARKING COUNTERS AT METRORAIL PARKING GARAGES	AT METRORAIL PARKING GARAGES		PARK AND RIDE LOTS	Miami-Dade Dept. of Transportation and Public Works (Transit)	A11-4
TA4179172	MDT - S MIAMI-DADE BUSWAY ROUTES OPERATING ASSISTANCE	FROM DADELAND	TO FLORIDA CITY	URBAN CORRIDOR IMPROVEMENTS	Miami-Dade Dept. of Transportation and Public Works (Transit)	A1-33
TA4179173	MDT - S MIAMI-DADE TRANSITWAY OPERATING ASSISTANCE	FROM DADELAND	TO FLORIDA CITY	URBAN CORRIDOR IMPROVEMENTS	Miami-Dade Dept. of Transportation and Public Works (Transit)	A1-34
TA4179174	MDT - SOUTH MIAMI-DADE TRANSITWAY ROUTES: DADELAND TO FLORIDA CITY			URBAN CORRIDOR IMPROVEMENTS	Miami-Dade Dept. of Transportation and Public Works (Transit)	A1-34
TA4179175	MDT - SOUTH MIAMI-DADE TRANSITWAY ROUTES: DADELAND TO FLORIDA CITY			URBAN CORRIDOR IMPROVEMENTS	Miami-Dade Dept. of Transportation and Public Works (Transit)	A1-35
TA4310774	MDT - SR 836 EBS PANTHER STATION @ FIU (SEC 5307)			CAPITAL FOR FIXED ROUTE	Miami-Dade Dept. of Transportation and Public Works (Transit)	A1-52
TA000102	MDT - SR 836 EBS PANTHER STATION @ FIU (SEC 5307)			CAPITAL FOR FIXED ROUTE	Miami-Dade Dept. of Transportation and Public Works (Transit)	A11-2
TA000101	MDT - SR 836 EBS PARK AND RIDE LOT	AT SW 8 ST AND SW 147 AVE		PARK AND RIDE LOTS	Miami-Dade Dept. of Transportation and Public Works (Transit)	A11-1
TA4310772	MDT - SR 836 EBS PARK AND RIDE LOT	AT SW 8 ST & SW 147 AVE		PARK AND RIDE LOTS	Miami-Dade Dept. of Transportation and Public Works (Transit)	A1-51
TA4310771	MDT - SR 836 EBS PARK AND RIDE LOT	AT SW 8 ST & SW 147 AVE (SEC 5307)		PARK AND RIDE LOTS	Miami-Dade Dept. of Transportation and Public Works (Transit)	A1-50
TA21	MDT - SR 836 EXPRESS BUS SERVICE (BUS PURCHASE)			CAPITAL FOR FIXED ROUTE	Miami-Dade Dept. of Transportation and Public Works (Transit)	A11-15
TA4310773	MDT - SR 836 EXPRESS ENHANCED BUS SERVICE (BUS PURCHASE)			CAPITAL FOR FIXED ROUTE	Miami-Dade Dept. of Transportation and Public Works (Transit)	A1-51
TA4367041	MDT - STATE TRANSIT BLOCK GRANT			OPERATING FOR FIXED ROUTE	Miami-Dade Dept. of Transportation and Public Works (Transit)	A1-60
TA4367042	MDT - STATE TRANSIT BLOCK GRANT			OPERATING FOR FIXED ROUTE	Miami-Dade Dept. of Transportation and Public Works (Transit)	A1-61

DRAFT

INDEX - 2022 TIP

TPO Proj. No.	FACILITY	From / Location	To / Location	TYPE OF WORK	RESPONSIBLE AGENCY	Page #
TA4367043	MDT - STATE TRANSIT BLOCK GRANT			OPERATING FOR FIXED ROUTE	Miami-Dade Dept. of Transportation and Public Works (Transit)	A1-61
TA4367044	MDT - STATE TRANSIT BLOCK GRANT			OPERATING FOR FIXED ROUTE	Miami-Dade Dept. of Transportation and Public Works (Transit)	A1-62
TA4367045	MDT - STATE TRANSIT BLOCK GRANT			OPERATING FOR FIXED ROUTE	Miami-Dade Dept. of Transportation and Public Works (Transit)	A1-62
TA4367046	MDT - STATE TRANSIT BLOCK GRANT			OPERATING FOR FIXED ROUTE	Miami-Dade Dept. of Transportation and Public Works (Transit)	A1-63
TA4367047	MDT - STATE TRANSIT BLOCK GRANT			OPERATING FOR FIXED ROUTE	Miami-Dade Dept. of Transportation and Public Works (Transit)	A1-63
TA0000040	MDT- 95 EXPRESS DADE / BROWARD EXPRESS MIAMI CBD			URBAN CORRIDOR IMPROVEMENTS	Miami-Dade Dept. of Transportation and Public Works (Transit)	A11-20
TA18	MDT ADDITIONAL ELEVATORS @ Dadeland North Metrorail Station	Dadeland North Metrorail Station		Construction of additional passenger amenties	Miami-Dade Dept. of Transportation and Public Works (Transit)	A11-7
TA4180511	MDTA - DADE-MONROE EXPRESS	FROM FLORIDA CITY	TO MARATHON (MM 50)	COMMUTER TRANS. ASSISTANCE	Miami-Dade Dept. of Transportation and Public Works (Transit)	A1-35
TA4204622	MDTA - I-95 EXPRESS DOWNTOWN MIAMI ALONG I-95 TO SHERIDAN ST & BROWRD BLVD			URBAN CORRIDOR IMPROVEMENTS	Miami-Dade Dept. of Transportation and Public Works (Transit)	A1-39
TA4179171	MDTA - S MIAMI-DADE BUSWAY ROUTES OPERATING ASSISTANCE	FROM DADELAND	TO FLORIDA CITY	URBAN CORRIDOR IMPROVEMENTS	Miami-Dade Dept. of Transportation and Public Works (Transit)	A1-33
TA0000039	MDT-S MIA DADE TRANSITWAY Routes Operaiting - OPS ASST DADELAND TO FL CITY			URBAN CORRIDOR IMPROVEMENTS	Miami-Dade Dept. of Transportation and Public Works (Transit)	A11-19
MU000048	Medley Freight Hub Streetlight and local roadway Improvements			Improve the local infrastructure to and from businesses in the Medley area-Pavement, turning	Municipalities	A16-2
MU000053	Medley Gateway Establishment			Provide business and wayfinding signing, including a Medley area business inventory	Municipalities	A16-2
TA0000076	Metromover Brickell Loop Extension Guideway Painting	Metromover Brickell Extension	Metromover Brickell Extension	Paint	Miami-Dade Dept. of Transportation and Public Works (Transit)	A11-23
TA0000093	METROMOVER COMPREHENSIVE WAYSIDE OVERHAUL - Track & Guideway Rehabilitation	Various		Rehabilitate Guideway	Miami-Dade Dept. of Transportation and Public Works (Transit)	A11-24
TAMDT290	Metromover Escalator Replacement and Elevator Refurbishment	Metromover Stations	Metromover Stations		Miami-Dade Dept. of Transportation and Public Works (Transit)	A11-25

DRAFT

INDEX - 2022 TIP

TPO Proj. No.	FACILITY	From / Location	To / Location	TYPE OF WORK	RESPONSIBLE AGENCY	Page #
TAS3002476	METROMOVER VEHICLE MIDLIFE OVERHAUL			VEHICLE MAINTENANCE	Miami-Dade Dept. of Transportation and Public Works (Transit)	A11-33
DT2520941	METROPOLITAN PLANNING ORGANIZATION (MPO) SUPPORT			MODAL SYSTEMS PLANNING	FL Dept. of Transportation	A1-635
TA11	METRORAIL - TRACK AND GUIDEWAY PROJECTS			MAINTENANCE	Miami-Dade Dept. of Transportation and Public Works (Transit)	A11-5
TA0000034	Metrorail and Metromover Fixed Guideway Bridge Inspection			Maintenance	Miami-Dade Dept. of Transportation and Public Works (Transit)	A11-19
TA0000078	Metrorail Escalators Replacement and Elevators Refurbishment	Systemwide	Systemwide	Procurement and Installation	Miami-Dade Dept. of Transportation and Public Works (Transit)	A11-23
TAS3001036	METRORAIL FIBER OPTIC REPAIR AND CAPACITY AUGMENTATION			EQUIPMENT	Miami-Dade Dept. of Transportation and Public Works (Transit)	A11-29
TAS30000139	METRORAIL STATIONS REFURBISHMENT			STATION RENEWAL	Miami-Dade Dept. of Transportation and Public Works (Transit)	A11-26
APP250A	MIA Airport Operations and Communications Center (AOCC)	Miami International Airport, North Terminal, 3rd Floor	Miami International Airport, 3rd Floor	Security Enhancements (EDS) / New AOC	Miami-Dade Aviation Dept	A9-6
APX035A	MIA Bldg 702 New Cargo Apron & Airside Improvements (Conversion&Hardstand) Ph1	Western Cargo Area/NW 22nd Str. to the South	NW 25 Street to the North	Construct Apron & Airside Improvements	Miami-Dade Aviation Dept	A9-14
APV095A	MIA Bldg. 719 Cargo Clearance Center Facility (CCCF) Demolition and Replacement	MIA West Cargo Area, Bldg. 719 CCCF	NE Corner of N.W. 25 Street and 67 Ave	Replace Building	Miami-Dade Aviation Dept	A9-12
APT021A	MIA Cc D A380 Modifications	MIA Gate D1	MIA Concourse D	Gates Modifications	Miami-Dade Aviation Dept	A9-9
APK152A	MIA Cc H Headhouse Internationalization Gates H11, H14, H15 & H17	Miami International Airport	Concourse H Gates	Upgrade Terminal Building / Gates Security	Miami-Dade Aviation Dept	A9-5
APP253A	MIA Central Base Apron and Utilities Modification and Expansion Phases 1 & 2	Miami International Airport	Central Base Apron	Rehabilitate Pavement / Expand Apron	Miami-Dade Aviation Dept	A9-6
APX079A	MIA Concourse "G" Demolition	MIA Terminal & Airside Area	MIA Terminal & Airside Area	Demolition of Terminal Building & Apron Expansion	Miami-Dade Aviation Dept	A9-15
APV038D	MIA Consolidated Office Complex	MIA Landside (various locations)	MIA Landside / Terminal Area	Demolish / Construct Building	Miami-Dade Aviation Dept	A9-11
APV008C	MIA New Concourse "F"	MIA Terminal / Concourse "F"	MIA Terminal / Concourse "F"	Replace Terminal Building /Preserve Assets/ Increase Capacity)	Miami-Dade Aviation Dept	A9-10

DRAFT

INDEX - 2022 TIP

TPO Proj. No.	FACILITY	From / Location	To / Location	TYPE OF WORK	RESPONSIBLE AGENCY	Page #
APX061A	MIA Perimeter Road Widening, Realignment & Bridge Replacement	Perimeter Rd & NW 15th Str. Intersection (South)	NW 15th Street & Landside Impound Lot (East)	Road Access / Replace Bridge	Miami-Dade Aviation Dept	A9-14
APAA054A	MIA Runway 9-27 Pavement Rehabilitation	MIA Airfield / Runway 9-27	MIA Airfield / Runway 9-27	Pavement Rehabilitation of Runway	Miami-Dade Aviation Dept	A9-1
APT042A	MIA South Central Terminal BHS Bldg	MIA Concourses E, F, G, H and J	MIA Concourses E, F, G, H and J	Design, engineering and construction-related services to modify Terminal Building	Miami-Dade Aviation Dept	A9-9
APV005A	MIA South Terminal Apron & Utilities Modification/Expansion & GSE Facility Phase1	Concourse J - West; NW 20th Street - North	Perimeter Road/Fuel Farm - East; Taxiway "P" - South	Capacity Expansion / MDAD Projects #V005A/V013A	Miami-Dade Aviation Dept	A9-9
APY003A	MIA Surface Management System	Miami International Airport Airfield Movement Area	Miami International Airport Airfield Movement Area	Install Airport Surface Management System / Efficiency	Miami-Dade Aviation Dept	A9-15
APV006A	MIA Taxi Lot Replacement/Land Acquisition	MIA Landside	n/a	Relocation and/or Land Acquisition	Miami-Dade Aviation Dept	A9-10
APP256A	MIA Taxiway "R" Realignment, Westside Cargo Fuel Tender Facility Demolition - Construction	Westside Cargo/South of Runway 12-30	Westside Cargo/North of Taxiway Y	Extend Taxiway (Capacity)	Miami-Dade Aviation Dept	A9-7
AP4385411	MIA TERMINAL E TO F LIFE SAFETY	Mami International Airport Terminal E	Mami International Airport Terminal F	Life Safety Upgrades	Miami-Dade Aviation Dept	A9-1
APP246A	MIA Upgrade Terminal PLBs to 400 Hz Pre Conditioned Air	Miami International Airport	Terminal Wide	Improve Terminal Building (Standards)	Miami-Dade Aviation Dept	A9-6
APP267A	MIA Wayfinding and Signage Master Plan Implementation	Miami International Airport	Central Boulevard and Terminal	Improve Airport Miscellaneous Improvements	Miami-Dade Aviation Dept	A9-7
DT4441961	MIAMI BEACH HIGH SCHOOL PEDESTRIAN ENHANCEMENTS			PEDESTRIAN SAFETY IMPROVEMENT	FL Dept. of Transportation	A1-605
DT4166604	MIAMI DADE COUNTY - LUDLAM TRAIL	FROM NW 7 ST	TO SW 40 ST	BIKE PATH/TRAIL	FL Dept. of Transportation	A1-579
DT4166602	MIAMI DADE COUNTY - LUDLAM TRAIL CORRIDOR			BIKE PATH/TRAIL	FL Dept. of Transportation	A1-578
DT4166605	MIAMI DADE COUNTY - LUDLAM TRAIL CORRIDOR ACQUISITION			BIKE PATH/TRAIL	FL Dept. of Transportation	A1-579
DT4166603	MIAMI DADE COUNTY - LUDLAM TRAIL PLANNING STUDY	AT VARIOUS LOCATIONS		TRANSPORTATION PLANNING	FL Dept. of Transportation	A1-578
DT2506105	MIAMI DADE COUNTY LANDSCAPE JPA			LANDSCAPING	FL Dept. of Transportation	A1-551

DRAFT

INDEX - 2022 TIP

TPO Proj. No.	FACILITY	From / Location	To / Location	TYPE OF WORK	RESPONSIBLE AGENCY	Page #
TA4486561	MIAMI DADE DTPW - NW 27TH AVE / COUNTYLINE RD STATION IMPROVEMENTS			INTERMODAL HUB CAPACITY	Miami-Dade Dept. of Transportation and Public Works (Transit)	A1-13
APY005A	Miami Executive Airport (TMB) Runway 9R/27L Pave Shoulder	Miami Executive Airport Runway 9L/27R	Miami Executive Airport Runway 9L/27R	Widen Runway Shoulders	Miami-Dade Aviation Dept	A9-15
APV009A	Miami Executive Airport (TMB) Taxiway Rehabilitation	TMB / Taxiway H Connector E2	TMB / Taxiway Connectors / Runway Threshold	Rehabilitate/Extend Taxiway (Runway Incursion Mitigation)	Miami-Dade Aviation Dept	A9-11
AP4258732	MIAMI EXECUTIVE AIRPORT AIRFIELD ROTATING BEACON			AVIATION CAPACITY PROJECT	Miami-Dade Aviation Dept	A1-3
AP4311306	MIAMI EXECUTIVE AIRPORT PAVE SHOULDERS FOR RUNWAY 9L / 27R			AVIATION PRESERVATION PROJECT	Miami-Dade Aviation Dept	A1-7
AP4311305	MIAMI EXECUTIVE AIRPORT TAXIWAY D CONNECTOR REHABILITATION			AVIATION PRESERVATION PROJECT	Miami-Dade Aviation Dept	A1-7
DT4486861	MIAMI GARDENS - MID-TOWN BLUEWAY TRAIL	FROM NW 183 ST	TO NW 215 ST	BIKE PATH/TRAIL	FL Dept. of Transportation	A1-630
DT4486841	MIAMI GARDENS - WEST SIDE BLUEWAY TRAIL NW 199 ST TO SNAKE CREEK CANAL			BIKE PATH/TRAIL	FL Dept. of Transportation	A1-630
APY008A	Miami Homestead General Aviation Airport (X51) Re-Establish & Overhaul Segmented Circle	Miami Homestead Executive Airport Airfield	Miami Homestead Executive Airport Airfield	Improve Utilities	Miami-Dade Aviation Dept	A9-16
AP4311273	MIAMI HOMESTEAD GENERAL OVERHAUL SEGMENTED CIRCLE			AVIATION SAFETY PROJECT	Miami-Dade Aviation Dept	A1-6
AP4311271	MIAMI HOMESTEAD GENERAL RUNWAY 18 / 36 PAVEMENT REHABILITATION			AVIATION PRESERVATION PROJECT	Miami-Dade Aviation Dept	A1-6
DT4399821	MIAMI INTERMODAL CENTER - PROPERTY MANAGEMENT			INTERMODAL HUB CAPACITY	FL Dept. of Transportation	A1-22
TR0405	Miami Intermodal Center (MIC) - Escalator Improvement Project	Miami Intermodal Center (MIC) Station		Intermodal HUB	So. Florida Regional Transportation Authority	A12-5
DT4083232	MIAMI INTERMODAL CENTER (MIC) FDOT / DISTRICT 6 LOAN REPAYMENT			FUNDING ACTION	FL Dept. of Transportation	A1-18
DT4083231	MIAMI INTERMODAL CENTER (MIC) FDOT / TIFIA LOAN REPAYMENT			FUNDING ACTION	FL Dept. of Transportation	A1-18
DT2496432	MIAMI INTERMODAL CENTER (MIC) LEGAL CONSULTANT FOR RENTAL CAR FACILITY			INTERMODAL HUB CAPACITY	FL Dept. of Transportation	A1-14

DRAFT

INDEX - 2022 TIP

TPO Proj. No.	FACILITY	From / Location	To / Location	TYPE OF WORK	RESPONSIBLE AGENCY	Page #
DT2496431	MIAMI INTERMODAL CENTER (MIC) MANAGEMENT CONSULTANT			INTERMODAL HUB CAPACITY	FL Dept. of Transportation	A1-14
DT4083241	MIAMI INTERMODAL CENTER (MIC) RENTAL CAR FACILITY (RCF) TIFIA LOAN REPAYM			FUNDING ACTION	FL Dept. of Transportation	A1-19
APV008A	Miami International Aiport Terminal E thru F Connector	Terminal E	Terminal F	Construct 2 Level Passenger Connector	Miami-Dade Aviation Dept	A9-10
AP4486871	MIAMI INTERNATIONAL AIRPORT - SOUTH TERMINAL EXPANSION EAST			AVIATION CAPACITY PROJECT	Miami-Dade Aviation Dept	A1-11
APP264A	Miami International Airport (MIA) Terminal wide Re-Roofing, Drains & Scuppers	MIA Terminal Building	MIA Terminal Building	Rehabilitate Terminal Building	Miami-Dade Aviation Dept	A9-7
AP4232902	MIAMI INTERNATIONAL AIRPORT CONCOURSE H INTERNALIZATION			AVIATION CAPACITY PROJECT	Miami-Dade Aviation Dept	A1-1
APV042A	Miami International Airport Employee Parking Garage	South Terminal (Across);Central Chiller Plant (West)	Flamingo Garage (East);MIA Mover Track (South)	Build Structure / Parking Capacity	Miami-Dade Aviation Dept	A9-11
AP4232906	MIAMI INTERNATIONAL AIRPORT EMPLOYEE PARKING GARAGE			AVIATION CAPACITY PROJECT	Miami-Dade Aviation Dept	A1-2
AP4394921	MIAMI INTERNATIONAL AIRPORT FEDERAL INSPECTION STATION REFURBISHMENT			AVIATION PRESERVATION PROJECT	Miami-Dade Aviation Dept	A1-10
APW019A	Miami International Airport Fuel Storage Facility Expansion (4th Tank)	Miami International Airport Fuel Farm	Miami International Airport Fuel Farm	Construct Fuel Storage Facility	Miami-Dade Aviation Dept	A9-12
AP4232903	MIAMI INTERNATIONAL AIRPORT GATE D1 AND D2 A 380 GATE MODIFICATION			AVIATION CAPACITY PROJECT	Miami-Dade Aviation Dept	A1-1
AP4424101	MIAMI INTERNATIONAL AIRPORT NEW WAREHOUSE AND APRON EXPANSION			AVIATION CAPACITY PROJECT	Miami-Dade Aviation Dept	A1-11
AP4292715	MIAMI INTERNATIONAL AIRPORT PERIMETER RD BRIDGE REPLACEMENT			AVIATION CAPACITY PROJECT	Miami-Dade Aviation Dept	A1-4
AP4292711	MIAMI INTERNATIONAL AIRPORT PERIMETER RD WIDENING & REALIGNMENT			AVIATION CAPACITY PROJECT	Miami-Dade Aviation Dept	A1-3
AP4386181	MIAMI INTERNATIONAL AIRPORT TERMINAL E THRU F CONNECTOR			AVIATION PRESERVATION PROJECT	Miami-Dade Aviation Dept	A1-9
AP4386182	MIAMI INTERNATIONAL AIRPORT TERMINAL E THRU F CONNECTOR			AVIATION PRESERVATION PROJECT	Miami-Dade Aviation Dept	A1-9

DRAFT

INDEX - 2022 TIP

TPO Proj. No.	FACILITY	From / Location	To / Location	TYPE OF WORK	RESPONSIBLE AGENCY	Page #
AP4232904	MIAMI INTERNATIONAL AIRPORT TERMINAL F GATE IMPRVMNTS F4, F6 & F8			AVIATION PRESERVATION PROJECT	Miami-Dade Aviation Dept	A1-2
AP4366931	MIAMI INTERNATIONAL AIRPORT TERMINAL HARDSTAND & GSE FACILITY			AVIATION SECURITY PROJECT	Miami-Dade Aviation Dept	A1-8
AP4295311	MIAMI INTERNATIONAL AIRPORT TERMINAL ROOF DRAINS, REROOFING AND SCUPPERS			AVIATION CAPACITY PROJECT	Miami-Dade Aviation Dept	A1-5
AP4295312	MIAMI INTERNATIONAL AIRPORT TERMINAL WIDE RE-ROOFING			AVIATION CAPACITY PROJECT	Miami-Dade Aviation Dept	A1-5
APPFL0010439	Miami Int'l Airport South Terminal Expansion New Gates - Phase 1	MIA South Terminal	MIA South Terminal	Expansion to increase capacity and efficiency of operations	Miami-Dade Aviation Dept	A9-8
AP4424091	MIAMI OPA LOCKA EXECUTIVE AIRPORT - WIDEN TAXIWAY P TO PROVIDE ADG IV			AVIATION CAPACITY PROJECT	Miami-Dade Aviation Dept	A1-10
DT4416381	MIAMI SHORES - MULTIMODAL MOBILITY IMPROVEMENTS			SIGNING/PAVEMENT MARKINGS	FL Dept. of Transportation	A1-382
DT4460541	MIAMI SHORES - SR 915 / NE 6 AVE PEDESTRIAN PROMENADE			BIKE LANE/SIDEWALK	FL Dept. of Transportation	A1-613
DT4479701	MIAMI SHORES VILLAGE - FLAGLER TRAIL			BIKE PATH/TRAIL	FL Dept. of Transportation	A1-624
DT2524554	MIAMI SHORES VILLAGE - LANDSCAPE MAINTENANCE AGREEMENT			PERIODIC MAINTENANCE	FL Dept. of Transportation	A1-500
DT2524552	MIAMI SHORES VILLAGE - US 1 / SR 5	AT NE 6 AVE		PERIODIC MAINTENANCE	FL Dept. of Transportation	A1-499
DT2524553	MIAMI SHORES VILLAGE - US 1 / SR 5	AT NE 6 AVE		PERIODIC MAINTENANCE	FL Dept. of Transportation	A1-499
DT4479831	MIAMI SHORES VILLAGE- ADA RAMP IMPROVEMENT PROJECT			SIDEWALK	FL Dept. of Transportation	A1-624
TR0401	MiamiCentral Rider Education Ambassador Program	MiamiCentral Station		Operations	So. Florida Regional Transportation Authority	A12-1
DT4468291	MIAMI-DADE COUNTY - ITS PERFORMANCE AVAILABILITY MAINTENANCE PILOT CONTRACT			OTHER ITS	FL Dept. of Transportation	A1-532
DT4314334	MIAMI-DADE COUNTY - PEDESTRIAN & BICYCLE SAFETY PUSH BUTTON CONTRACT			MISCELLANEOUS CONSTRUCTION	FL Dept. of Transportation	A1-291

DRAFT

INDEX - 2022 TIP

TPO Proj. No.	FACILITY	From / Location	To / Location	TYPE OF WORK	RESPONSIBLE AGENCY	Page #
DT4142935	MIAMI-DADE COUNTY - STRIPING PHASE 1			SIGNING/PAVEMENT MARKINGS	FL Dept. of Transportation	A1-509
TA4348972	MIAMI-DADE COUNTY TPO - FTA SECTION 5305(D) METRO PLANNING			PTO STUDIES	Miami-Dade Dept. of Transportation and Public Works (Transit)	A1-53
TA4348973	MIAMI-DADE COUNTY TPO - FTA SECTION 5305(D) METRO PLANNING			PTO STUDIES	Miami-Dade Dept. of Transportation and Public Works (Transit)	A1-54
TA4348974	MIAMI-DADE COUNTY TPO - FTA SECTION 5305(D) METRO PLANNING			PTO STUDIES	Miami-Dade Dept. of Transportation and Public Works (Transit)	A1-54
TA4348975	MIAMI-DADE COUNTY TPO - FTA SECTION 5305(D) METRO PLANNING			PTO STUDIES	Miami-Dade Dept. of Transportation and Public Works (Transit)	A1-55
TA4348976	MIAMI-DADE COUNTY TPO - FTA SECTION 5305(D) METRO PLANNING			PTO STUDIES	Miami-Dade Dept. of Transportation and Public Works (Transit)	A1-55
TA4348977	MIAMI-DADE COUNTY TPO - FTA SECTION 5305(D) METRO PLANNING			PTO STUDIES	Miami-Dade Dept. of Transportation and Public Works (Transit)	A1-56
TA4348978	MIAMI-DADE COUNTY TPO - FTA SECTION 5305(D) METRO PLANNING			PTO STUDIES	Miami-Dade Dept. of Transportation and Public Works (Transit)	A1-56
DT4295361	MIAMI-DADE COUNTYWIDE - (ADA) PUSH BUTTON CONSTRUCTION			SIDEWALK	FL Dept. of Transportation	A1-262
DT4055741	MIAMI-DADE COUNTYWIDE - AGREEMENT-TRAFFIC SIGNALS MAINTENANCE & OPERATION			TRAFFIC SIGNALS	FL Dept. of Transportation	A1-175
DT2499431	MIAMI-DADE COUNTYWIDE - CONTAMINATION ASSESSMENT & REMEDIATION			ENVIRONMENTAL TEST/MITIGATE	FL Dept. of Transportation	A1-535
DT2499433	MIAMI-DADE COUNTYWIDE - CONTAMINATION ASSESSMENT & REMEDIATION			ENVIRONMENTAL TEST/MITIGATE	FL Dept. of Transportation	A1-536
DT4324002	MIAMI-DADE COUNTYWIDE - GMX DOCUMENTS REVIEW			TRANSPORTATION STATISTICS	FL Dept. of Transportation	A1-592
DT4324001	MIAMI-DADE COUNTYWIDE - MDX DOCUMENTS REVIEW			TRANSPORTATION STATISTICS	FL Dept. of Transportation	A1-591
DT4142931	MIAMI-DADE COUNTYWIDE - MONROE COUNTY LINE TO BROWARD COUNTY LINE			SIGNING/PAVEMENT MARKINGS	FL Dept. of Transportation	A1-508
DT4142932	MIAMI-DADE COUNTYWIDE - MONROE COUNTY LINE TO BROWARD COUNTY LINE			SIGNING/PAVEMENT MARKINGS	FL Dept. of Transportation	A1-508

DRAFT

INDEX - 2022 TIP

TPO Proj. No.	FACILITY	From / Location	To / Location	TYPE OF WORK	RESPONSIBLE AGENCY	Page #
TA4348971	MIAMI-DADE COUNTYWIDE - MPO FTA SECTION 5305(D) METRO PLANNING			PTO STUDIES	Miami-Dade Dept. of Transportation and Public Works (Transit)	A1-53
DT4142933	MIAMI-DADE COUNTYWIDE - PAVEMENT MARKINGS	FROM BROWARD	TO MONROE LINES.	SIGNING/PAVEMENT MARKINGS	FL Dept. of Transportation	A1-509
DT4325901	MIAMI-DADE COUNTYWIDE - PLANNING CONSULTANT SUPPORT			TRANSPORTATION PLANNING	FL Dept. of Transportation	A1-594
DT2500931	MIAMI-DADE COUNTYWIDE - TRAFFIC CONSULTANT			TRANSPORTATION STATISTICS	FL Dept. of Transportation	A1-114
DT2497261	MIAMI-DADE COUNTYWIDE - TRAFFIC OPERATIONS DATA COLLECTION CONSULTANT			TRANSPORTATION STATISTICS	FL Dept. of Transportation	A1-102
DT2500841	MIAMI-DADE COUNTYWIDE - TRAFFIC OPERATIONS STUDY			PRELIMINARY ENGINEERING	FL Dept. of Transportation	A1-111
TA4241474	MIAMI-DADE DTPW - DADELAND NORTH METRORAIL STATION ELEVATORS			INTERMODAL HUB CAPACITY	Miami-Dade Dept. of Transportation and Public Works (Transit)	A1-12
TA4451391	MIAMI-DADE DTPW - DESIGN IT IMPROVEMENTS FOR GOLDEN GLADES FACILITY			PARK AND RIDE LOTS	Miami-Dade Dept. of Transportation and Public Works (Transit)	A1-86
TA4424975	MIAMI-DADE DTPW - FTA SECTION 5307 FLEX (FY 2021)			TRANSIT IMPROVEMENT	Miami-Dade Dept. of Transportation and Public Works (Transit)	A1-77
TA4424976	MIAMI-DADE DTPW - FTA SECTION 5307 FLEX (FY 2022)			TRANSIT IMPROVEMENT	Miami-Dade Dept. of Transportation and Public Works (Transit)	A1-77
TA4424977	MIAMI-DADE DTPW - FTA SECTION 5307 FLEX (FY 2023)			TRANSIT IMPROVEMENT	Miami-Dade Dept. of Transportation and Public Works (Transit)	A1-78
TA4424978	MIAMI-DADE DTPW - FTA SECTION 5307 FLEX (FY 2024)			TRANSIT IMPROVEMENT	Miami-Dade Dept. of Transportation and Public Works (Transit)	A1-78
TA4424979	MIAMI-DADE DTPW - FTA SECTION 5307 FLEX (FY 2025)			TRANSIT IMPROVEMENT	Miami-Dade Dept. of Transportation and Public Works (Transit)	A1-79
TA4485391	MIAMI-DADE DTPW - FTA SECTION 5307 FLEX (FY 2026)			TRANSIT IMPROVEMENT	Miami-Dade Dept. of Transportation and Public Works (Transit)	A1-93
TA4486791	MIAMI-DADE DTPW - FTA SECTION 5307 FLEX FOR SW 211 ST PARK & RIDE			PARK AND RIDE LOTS	Miami-Dade Dept. of Transportation and Public Works (Transit)	A1-99
TA4482631	MIAMI-DADE DTPW - FTA SECTION 5307 SR 836 EXPRESS SERVICE BUS PURCHASE			PURCHASE VEHICLES/EQUIPMENT	Miami-Dade Dept. of Transportation and Public Works (Transit)	A1-92

DRAFT

INDEX - 2022 TIP

TPO Proj. No.	FACILITY	From / Location	To / Location	TYPE OF WORK	RESPONSIBLE AGENCY	Page #
TA4409242	MIAMI-DADE DTPW - FTA SECTION 5307 URBANIZED AREA FORMULA GRANT			CAPITAL FOR FIXED ROUTE	Miami-Dade Dept. of Transportation and Public Works (Transit)	A1-73
TA4409243	MIAMI-DADE DTPW - FTA SECTION 5307 URBANIZED AREA FORMULA GRANT			CAPITAL FOR FIXED ROUTE	Miami-Dade Dept. of Transportation and Public Works (Transit)	A1-73
TA4409244	MIAMI-DADE DTPW - FTA SECTION 5307 URBANIZED AREA FORMULA GRANT			CAPITAL FOR FIXED ROUTE	Miami-Dade Dept. of Transportation and Public Works (Transit)	A1-74
TA4409245	MIAMI-DADE DTPW - FTA SECTION 5307 URBANIZED AREA FORMULA GRANT			CAPITAL FOR FIXED ROUTE	Miami-Dade Dept. of Transportation and Public Works (Transit)	A1-74
TA4409246	MIAMI-DADE DTPW - FTA SECTION 5307 URBANIZED AREA FORMULA GRANT			CAPITAL FOR FIXED ROUTE	Miami-Dade Dept. of Transportation and Public Works (Transit)	A1-75
TA4409222	MIAMI-DADE DTPW - FTA SECTION 5337 STATE OF GOOD REPAIR GRANT			CAPITAL FOR FIXED ROUTE	Miami-Dade Dept. of Transportation and Public Works (Transit)	A1-67
TA4409223	MIAMI-DADE DTPW - FTA SECTION 5337 STATE OF GOOD REPAIR GRANT			CAPITAL FOR FIXED ROUTE	Miami-Dade Dept. of Transportation and Public Works (Transit)	A1-67
TA4409224	MIAMI-DADE DTPW - FTA SECTION 5337 STATE OF GOOD REPAIR GRANT			CAPITAL FOR FIXED ROUTE	Miami-Dade Dept. of Transportation and Public Works (Transit)	A1-68
TA4409225	MIAMI-DADE DTPW - FTA SECTION 5337 STATE OF GOOD REPAIR GRANT			CAPITAL FOR FIXED ROUTE	Miami-Dade Dept. of Transportation and Public Works (Transit)	A1-68
TA4409226	MIAMI-DADE DTPW - FTA SECTION 5337 STATE OF GOOD REPAIR GRANT			CAPITAL FOR FIXED ROUTE	Miami-Dade Dept. of Transportation and Public Works (Transit)	A1-69
TA4409232	MIAMI-DADE DTPW - FTA SECTION 5339 BUS AND BUS FACILITIES GRANT			CAPITAL FOR FIXED ROUTE	Miami-Dade Dept. of Transportation and Public Works (Transit)	A1-70
TA4409233	MIAMI-DADE DTPW - FTA SECTION 5339 BUS AND BUS FACILITIES GRANT			CAPITAL FOR FIXED ROUTE	Miami-Dade Dept. of Transportation and Public Works (Transit)	A1-70
TA4409234	MIAMI-DADE DTPW - FTA SECTION 5339 BUS AND BUS FACILITIES GRANT			CAPITAL FOR FIXED ROUTE	Miami-Dade Dept. of Transportation and Public Works (Transit)	A1-71
TA4409235	MIAMI-DADE DTPW - FTA SECTION 5339 BUS AND BUS FACILITIES GRANT			CAPITAL FOR FIXED ROUTE	Miami-Dade Dept. of Transportation and Public Works (Transit)	A1-71
TA4409236	MIAMI-DADE DTPW - FTA SECTION 5339 BUS AND BUS FACILITIES GRANT			CAPITAL FOR FIXED ROUTE	Miami-Dade Dept. of Transportation and Public Works (Transit)	A1-72
TA4439882	MIAMI-DADE DTPW - I-75 EXPRESS BUS SERVICE			PURCHASE VEHICLES/EQUIPMENT	Miami-Dade Dept. of Transportation and Public Works (Transit)	A1-80

DRAFT

INDEX - 2022 TIP

TPO Proj. No.	FACILITY	From / Location	To / Location	TYPE OF WORK	RESPONSIBLE AGENCY	Page #
TA4439881	MIAMI-DADE DTPW - I-75 EXPRESS BUS SERVICE			TRANSIT SERVICE DEMONSTRATION	Miami-Dade Dept. of Transportation and Public Works (Transit)	A1-79
TA4440821	MIAMI-DADE DTPW - MIDTOWN / DESIGN DISTRICT RAIL STATION OPERATIONS			OPERATING FOR FIXED ROUTE	Miami-Dade Dept. of Transportation and Public Works (Transit)	A1-80
TA4474191	MIAMI-DADE DTPW - MOUNT SINAI MULTIMODAL SMART TERMINAL			PARK AND RIDE LOTS	Miami-Dade Dept. of Transportation and Public Works (Transit)	A1-92
DT4486301	MIAMI-DADE DTPW - NW 12 ST IMPROVEMENTS FOR DOLPHIN STATION PARK & RIDE			MISCELLANEOUS CONSTRUCTION	FL Dept. of Transportation	A1-629
TA4474161	MIAMI-DADE DTPW - PICKUP/DROP OFF LOCATIONS	FROM SW 344 ST	TO DADELAND	PARK AND RIDE LOTS	Miami-Dade Dept. of Transportation and Public Works (Transit)	A1-90
DT4486281	MIAMI-DADE DTPW - SOUTH DADE BUS DEPOT LAND ACQUISITION			PARKING FACILITY	FL Dept. of Transportation	A1-628
TA4474171	MIAMI-DADE DTPW - SOUTH DADE TRANSITWAY - MARLIN RD PARK & RIDE LOT			PARK AND RIDE LOTS	Miami-Dade Dept. of Transportation and Public Works (Transit)	A1-91
TA4474151	MIAMI-DADE DTPW - SOUTH DADE TRANSITWAY SOUTHLAND MALL PARK & RIDE LOT			PARK AND RIDE LOTS	Miami-Dade Dept. of Transportation and Public Works (Transit)	A1-90
TA4474131	MIAMI-DADE DTPW - SOUTH DADE TRANSITWAY SW 112 AVE PARK & RIDE LOT			PARK AND RIDE LOTS	Miami-Dade Dept. of Transportation and Public Works (Transit)	A1-89
TA4474181	MIAMI-DADE DTPW - SOUTH DADE TRANSITWAY SW 264 ST / BAUER DR PARK & RIDE			PARK AND RIDE LOTS	Miami-Dade Dept. of Transportation and Public Works (Transit)	A1-91
TA4474141	MIAMI-DADE DTPW - SOUTH DADE TRANSITWAY SW 296 ST PARK & RIDE LOT			PARK AND RIDE LOTS	Miami-Dade Dept. of Transportation and Public Works (Transit)	A1-89
TA201923	Miami-Dade DTPW Design IT Improvements for Golden Glades Facility			Park and Ride Facility	Miami-Dade Dept. of Transportation and Public Works (Transit)	A11-9
TA201922	Miami-Dade DTPW I-75 Express - New Bus Purchase			Purchase Vehicle/Equipment	Miami-Dade Dept. of Transportation and Public Works (Transit)	A11-9
TA201921	Miami-Dade DTPW I-75 Express Bus Service			Transit Service Demonstration	Miami-Dade Dept. of Transportation and Public Works (Transit)	A11-8
TA201924	Miami-Dade DTPW South Dade Transitway Service Improvements Project			Purchase Vehicle/Equipment	Miami-Dade Dept. of Transportation and Public Works (Transit)	A11-10
DT4393341	MIAMI-DADE MPO - FY 2016 / 2017-2017 / 2018 UPWP			TRANSPORTATION PLANNING	FL Dept. of Transportation	A1-655

DRAFT

INDEX - 2022 TIP

TPO Proj. No.	FACILITY	From / Location	To / Location	TYPE OF WORK	RESPONSIBLE AGENCY	Page #
DT4393342	MIAMI-DADE MPO - FY 2018 / 2019-2019 / 2020 UPWP			TRANSPORTATION PLANNING	FL Dept. of Transportation	A1-656
DT4393343	MIAMI-DADE MPO - FY 2020 / 2021-2021 / 2022 UPWP			TRANSPORTATION PLANNING	FL Dept. of Transportation	A1-656
DT4314335	MIAMI-DADE PEDESTRIAN & BICYCLE SAFETY PUSH BUTTON CONTRACT			MISCELLANEOUS CONSTRUCTION	FL Dept. of Transportation	A1-291
DT4314337	MIAMI-DADE PEDESTRIAN & BICYCLE SAFETY PUSH BUTTON CONTRACT			MISCELLANEOUS CONSTRUCTION	FL Dept. of Transportation	A1-292
DT4314339	MIAMI-DADE PEDESTRIAN & BICYCLE SAFETY PUSH BUTTON CONTRACT			MISCELLANEOUS CONSTRUCTION	FL Dept. of Transportation	A1-293
DT4393344	MIAMI-DADE TPO - FY 2022 / 2023-2023 / 2024 UPWP			TRANSPORTATION PLANNING	FL Dept. of Transportation	A1-657
DT4393345	MIAMI-DADE TPO - FY 2024 / 2025-2025 / 2026 UPWP			TRANSPORTATION PLANNING	FL Dept. of Transportation	A1-657
DT4314333	MIAMI-DADE TRAFFIC OPS PUSH BUTTON - ROADS MISCELLANEOUS CONSTRUCTION			MISCELLANEOUS CONSTRUCTION	FL Dept. of Transportation	A1-290
TA4051332	MIAMI-DADE TRANSIT (GUIDEWAY BRIDGE INSPECTION)			FIXED GUIDEWAY IMPROVEMENTS	Miami-Dade Dept. of Transportation and Public Works (Transit)	A1-31
TA4051331	MIAMI-DADE TRANSIT AGENCY (GUIDEWAY BRIDGE INSPECTION)			FIXED GUIDEWAY IMPROVEMENTS	Miami-Dade Dept. of Transportation and Public Works (Transit)	A1-31
APY007A	Miami-Opa Locka Executive Airport (OPF) Widen Taxiway "P" to Provide ADG IV	Miami-Opa Locka Executive Airport (OPF)	Miami-Opa Locka Executive Airport (OPF)	Widen Taxiway (Standards)	Miami-Dade Aviation Dept	A9-16
APX007A	Miami-Opa locka Executive Airport Upgrade Runway 9L/27R Pavement Rehabilitation	Runway 09R/27L	Runway 09R/27L	Pavement Rehabilitation	Miami-Dade Aviation Dept	A9-13
DT2512715	MIDDLE BEACH REC - PH 1	FROM 47 ST	TO 53 ST INCLUDING BEACH VIEW PARK AT 53 ST	BIKE PATH/TRAIL	FL Dept. of Transportation	A1-568
DT4351403	MODAL INSPECTIONS CONSULTANT SERVICES			PTO STUDIES	FL Dept. of Transportation	A1-654
TAS3002478	MOVER & RAIL SCADA & ETHERNET SWITCHES REPLACEMENT			EQUIPMENT	Miami-Dade Dept. of Transportation and Public Works (Transit)	A11-34
PW0001145	N 191 Street	NW 12 Avenue	NE 2 Avenue	Resurfacing	Miami-Dade Dept. of Transportation and Public Works	A5-73

DRAFT

INDEX - 2022 TIP

TPO Proj. No.	FACILITY	From / Location	To / Location	TYPE OF WORK	RESPONSIBLE AGENCY	Page #
PW0001159	N 95 Street	NW 3 Avenue	NE 2 Avenue	Resurfacing	Miami-Dade Dept. of Transportation and Public Works	A5-40
DT2512712	N BEACH REC CORRIDOR	FROM 64TH ST	TO 79TH ST (PH IV)	BIKE PATH/TRAIL	FL Dept. of Transportation	A1-567
DT2512713	N BEACH REC CORRIDOR	FROM 21ST ST	TO 64TH ST	BIKE PATH/TRAIL	FL Dept. of Transportation	A1-567
PW202107	N Meadow Lake Drive	SW 152 Avenue	SW 47 Street	Resurfacing	Miami-Dade Dept. of Transportation and Public Works	A5-93
PW000925	N Miami Avenue	N 17 Street	N 87 Street	Resurfacing	Miami-Dade Dept. of Transportation and Public Works	A5-35
PW000951	N Miami Avenue and Little River Canal			Bridge replacement (#874127)	Miami-Dade Dept. of Transportation and Public Works	A5-32
PW0001000	N Miami Avenue and N 111 Street			Traffic circle	Miami-Dade Dept. of Transportation and Public Works	A5-42
PW0001001	N Miami Avenue and N 115 Street			Traffic circle	Miami-Dade Dept. of Transportation and Public Works	A5-43
PW0001098	N Miami Avenue and N 95 Street			Intersection improvement	Miami-Dade Dept. of Transportation and Public Works	A5-42
PW000765	N Miami Avenue North of NW 143 Street			Bridge replacement (#874035)	Miami-Dade Dept. of Transportation and Public Works	A5-59
PW000980	NE 1 Avenue and NE 6 Street			Intersection improvement	Miami-Dade Dept. of Transportation and Public Works	A5-43
PW202102	NE 10 Avenue	NE 135 Street	NE 156 Terrace	Resurfacing	Miami-Dade Dept. of Transportation and Public Works	A5-63
PW0001101	NE 10 Avenue North of NE 79 Street			Bridge replacement (#874178)	Miami-Dade Dept. of Transportation and Public Works	A5-32
PW0001264	NE 107 Street	Griffing Boulevard	NE 12 Avenue	Resurfacing	Miami-Dade Dept. of Transportation and Public Works	A5-41
PW0001248	NE 12 Avenue	NE 143 Street	NE 149 Street	Resurfacing	Miami-Dade Dept. of Transportation and Public Works	A5-63
PW0000391	NE 125 St/NE 6 Ave/W Dixie Hwy			Intersection Improvements	Miami-Dade Dept. of Transportation and Public Works	A16-5

DRAFT

INDEX - 2022 TIP

TPO Proj. No.	FACILITY	From / Location	To / Location	TYPE OF WORK	RESPONSIBLE AGENCY	Page #
PW0001245	NE 14 Avenue and Ives Dairy Road			Traffic signal	Miami-Dade Dept. of Transportation and Public Works	A5-79
PS0000321	NE 151 Street	Biscayne Boulevard	Bay Vista Boulevard	Widen from 4 to 6 lanes	Private Sector	A8-1
PW0001132	NE 151 Street	NE 10 Avenue	W Dixie Highway	Widen from 2 to 4 lanes	Miami-Dade Dept. of Transportation and Public Works	A5-57
PW0001133	NE 151 Street	Biscayne Boulevard	Bay Vista Boulevard	Widen from 4 to 6 lanes	Miami-Dade Dept. of Transportation and Public Works	A5-57
PW0001134	NE 159 Street	NE 6 Avenue	W Dixie Highway	Widen from 3 to 5 lanes	Miami-Dade Dept. of Transportation and Public Works	A5-58
PW0001210	NE 16 Avenue	NE 135 Street	NE 151 Street	Resurfacing	Miami-Dade Dept. of Transportation and Public Works	A5-64
PW0001249	NE 18 Avenue	NE 185 Street	NE 199 Street	Resurfacing	Miami-Dade Dept. of Transportation and Public Works	A5-64
PW1000015	NE 19 Avenue, NE 19 Drive & NE 121 Street	Intersection		Improvements: intersection	Miami-Dade Dept. of Transportation and Public Works	A16-7
PW0001255	NE 199 Street	NE 18 Avenue	Highland Lakes Boulevard	Resurfacing	Miami-Dade Dept. of Transportation and Public Works	A5-75
PW000013	NE 2 AV & NE 215 St			Congestion Management	Miami-Dade Dept. of Transportation and Public Works	A16-4
PW0001209	NE 2 Avenue	NE 119 Street	NE 125 Street	Resurfacing	Miami-Dade Dept. of Transportation and Public Works	A5-62
PW000447	NE 2 Avenue	NE 20 Street	West Little River Canal	Street/Traffic Operational Improv.	Miami-Dade Dept. of Transportation and Public Works	A7-3
PW0001269	NE 2 Avenue	NE 20 Street	West Little River Canal	Street/Traffic Operational Improvements	Miami-Dade Dept. of Transportation and Public Works	A5-29
PW000982	NE 2 Avenue and NE 36 Street			Intersection improvement	Miami-Dade Dept. of Transportation and Public Works	A5-44
PW0001013	NE 2 Avenue and NE 42 Street			Intersection improvement	Miami-Dade Dept. of Transportation and Public Works	A5-44
DT4406831	NE 203 ST	FROM SR 5 / US 1	TO W DIXIE HIGHWAY	LANDSCAPING	FL Dept. of Transportation	A1-376

DRAFT

INDEX - 2022 TIP

TPO Proj. No.	FACILITY	From / Location	To / Location	TYPE OF WORK	RESPONSIBLE AGENCY	Page #
TR4335111	NE 203 ST & NE 215 ST INTERSECTION IMPROVEMENTS BETWEEN US 1 & W DIXIE HWY			RAIL CAPACITY PROJECT	So. Florida Regional Transportation Authority	A1-24
TR4335112	NE 203 ST INTERSECTION IMPROVEMENTS BETWEEN SR 5 / US 1 & W DIXIE HWY			RAIL CAPACITY PROJECT	So. Florida Regional Transportation Authority	A1-25
PW0001139	NE 26 Avenue	NE 203 Street	NE 215 Street	Resurfacing	Miami-Dade Dept. of Transportation and Public Works	A5-66
PW0001045	NE 96 Street	NE 2 Avenue	NE 10 Avenue	Roadway improvements	Miami-Dade Dept. of Transportation and Public Works	A5-30
DT4408461	NORTH BAY VILLAGE - BAYWALK PLAZA AREA PHASE I			BIKE LANE/SIDEWALK	FL Dept. of Transportation	A1-379
DT4479691	NORTH BAY VILLAGE - ISLAND WALK PHASE I			BIKE PATH/TRAIL	FL Dept. of Transportation	A1-623
DT4486291	NORTH BAY VILLAGE - KENNEDY CAUSEWAY COMPLETE STREETS PROJECT			PEDESTRIAN SAFETY IMPROVEMENT	FL Dept. of Transportation	A1-628
DT4441971	NORTH BAY VILLAGE - TREASURE ISLAND ADA IMPROVEMENTS			SIDEWALK	FL Dept. of Transportation	A1-606
DT2512711	NORTH BEACH	FROM 63 ST	TO 75 ST LAP	BIKE PATH/TRAIL	FL Dept. of Transportation	A1-566
DT2512716	NORTH BEACH CORRIDOR - VARIOUS BIKE PATH LINKS, ADA ACCESS, SIDEWALK +			BIKE PATH/TRAIL	FL Dept. of Transportation	A1-569
TA19	North Corridor (NW 27 Ave) Unity Station	Miami Intermodal Center (MIC)	NW 215 St	Construction of Transit Center with park and ride	Miami-Dade Dept. of Transportation and Public Works (Transit)	A11-7
TA2020152	North Corridor (SMART Plan)			Planning	Miami-Dade Dept. of Transportation and Public Works (Transit)	A11-12
DT4482541	NORTH DADE MAINTENANCE YARD - YARD BUILDINGS DUCT CLEANING			FIXED CAPITAL OUTLAY	FL Dept. of Transportation	A1-533
PW0000461	North River Dr	SR 985/NW 107 Ave	NW 74 Ave	Widen North River Dr to include shoulders and improved access management	Miami-Dade Dept. of Transportation and Public Works	A16-6
TA2020228	Northeast Corridor (SMART Plan) Planning PD&E			Planning	Miami-Dade Dept. of Transportation and Public Works (Transit)	A11-15
DT4302751	NPDES PROGRAM MIAMI DADE COUNTYWIDE MAPPING OF DRAINAGE INFRASTRUCTURE			PRELIMINARY ENGINEERING	FL Dept. of Transportation	A1-520

DRAFT

INDEX - 2022 TIP

TPO Proj. No.	FACILITY	From / Location	To / Location	TYPE OF WORK	RESPONSIBLE AGENCY	Page #
DT4302752	NPDES PROGRAM MIAMI DADE COUNTYWIDE MAPPING OF DRAINAGE INFRASTRUCTURE			PRELIMINARY ENGINEERING	FL Dept. of Transportation	A1-521
DT4302753	NPDES PROGRAM MIAMI DADE COUNTYWIDE MAPPING OF DRAINAGE INFRASTRUCTURE			PRELIMINARY ENGINEERING	FL Dept. of Transportation	A1-521
PW0001067	NW 1 Avenue and NW 29 Street			Traffic signal	Miami-Dade Dept. of Transportation and Public Works	A5-49
PW0001205	NW 10 Avenue and NW 39 Street			Traffic signal	Miami-Dade Dept. of Transportation and Public Works	A5-50
PW0001065	NW 102 Avenue	NW 138 Street	NW 145 Place	Roadway improvements	Miami-Dade Dept. of Transportation and Public Works	A5-55
PW000851	NW 107 Avenue	NW 12 Street	NW 25 Street	Resurfacing	Miami-Dade Dept. of Transportation and Public Works	A5-12
PW000962	NW 107 Avenue	NW 138 Street	NW 170 Street	New 5 lanes	Miami-Dade Dept. of Transportation and Public Works	A5-56
PW0001191	NW 107 Avenue	NW 58 Street	NW 74 Street	Resurfacing	Miami-Dade Dept. of Transportation and Public Works	A5-13
PW0001192	NW 107 Avenue	NW 74 Street	NW 90 Street	Resurfacing	Miami-Dade Dept. of Transportation and Public Works	A5-13
PW0001243	NW 107 Avenue	Okeechobee Road	NW 138 Street	Resurfacing	Miami-Dade Dept. of Transportation and Public Works	A5-157
PW000853	NW 107 Avenue and NW 12 Street			Intersection improvement	Miami-Dade Dept. of Transportation and Public Works	A5-19
PW000651	NW 107 Avenue and NW 122 Street			New flyover ramp (2 lanes)	Miami-Dade Dept. of Transportation and Public Works	A5-6
PW0001157	NW 107 Avenue and NW 14 Street			Traffic signal	Miami-Dade Dept. of Transportation and Public Works	A5-24
PW0001196	NW 107 Avenue and NW 27 Street			Intersection improvement	Miami-Dade Dept. of Transportation and Public Works	A5-19
PW000856	NW 107 Avenue and NW 41 Street			Intersection improvement	Miami-Dade Dept. of Transportation and Public Works	A5-20
PW000857	NW 107 Avenue and NW 58 Street			Intersection improvement	Miami-Dade Dept. of Transportation and Public Works	A5-20

DRAFT

INDEX - 2022 TIP

TPO Proj. No.	FACILITY	From / Location	To / Location	TYPE OF WORK	RESPONSIBLE AGENCY	Page #
PW0001129	NW 112 Avenue and NW 105 Street			Traffic signal	Miami-Dade Dept. of Transportation and Public Works	A5-25
PW0001180	NW 112 Avenue and NW 7 Street			Traffic signal	Miami-Dade Dept. of Transportation and Public Works	A5-25
PW0000451	NW 12 St		SR 973/NW 87 Ave	Signal Improvements	Miami-Dade Dept. of Transportation and Public Works	A16-6
PS0000014	NW 122 Avenue	NW 25 Street	NW 41 Street	New construction: 2 lanes	Private Sector	A8-2
TA2020150	NW 12th Street Roadway Improvements	NW 114 Ave	NW 122 Ave	Design/Construction	Miami-Dade Dept. of Transportation and Public Works (Transit)	A11-11
PW0001066	NW 142 Street	NW 107 Avenue	NW 97 Avenue	Roadway improvements	Miami-Dade Dept. of Transportation and Public Works	A5-56
PW000008	NW 154 St/Miami Lakes Blvd	SR 973/NW 87 Ave	NW 67 Ave	Congestion Management	Miami-Dade Dept. of Transportation and Public Works	A16-4
PW0001131	NW 17 Avenue	NW 7 Street	Miami Avenue Bridge	Resurfacing	Miami-Dade Dept. of Transportation and Public Works	A5-36
PW0001199	NW 17 Avenue	Miami River Bridge	NW 20 Street	Resurfacing	Miami-Dade Dept. of Transportation and Public Works	A5-37
PW0001200	NW 17 Avenue	NW 103 Street	NW 119 Street	Resurfacing	Miami-Dade Dept. of Transportation and Public Works	A5-37
PW0001046	NW 17 Avenue and Miami River			Bridge (#874161)	Miami-Dade Dept. of Transportation and Public Works	A5-33
PW0001166	NW 17 Avenue and Miami River			Bridge (#874161) bicycle/pedestrian improvements	Miami-Dade Dept. of Transportation and Public Works	A5-33
PW000965	NW 17 Avenue and NW 20 Street			Intersection improvement	Miami-Dade Dept. of Transportation and Public Works	A5-46
PW000959	NW 17 Avenue and NW 7 Street			Intersection improvement	Miami-Dade Dept. of Transportation and Public Works	A5-45
PW000960	NW 17 Avenue and NW South River Drive			Intersection improvement	Miami-Dade Dept. of Transportation and Public Works	A5-46
PW0001207	NW 170 Street	NW 97 Avenue	NW 95 Avenue	New 2 lanes	Miami-Dade Dept. of Transportation and Public Works	A5-58

DRAFT

INDEX - 2022 TIP

TPO Proj. No.	FACILITY	From / Location	To / Location	TYPE OF WORK	RESPONSIBLE AGENCY	Page #
PW0001143	NW 170 Street/NW 169 Street	NW 87 Avenue	NW 67 Avenue	Resurfacing	Miami-Dade Dept. of Transportation and Public Works	A5-72
PW0001211	NW 173 Drive	NW 57 Avenue	NW 42 Avenue	Resurfacing	Miami-Dade Dept. of Transportation and Public Works	A5-72
PW0001144	NW 178 Street	NW 87 Avenue	NW 78 Place	Resurfacing	Miami-Dade Dept. of Transportation and Public Works	A5-73
PW0001234	NW 191 Street West of NW 37 Avenue			Bridge replacement (#874017)	Miami-Dade Dept. of Transportation and Public Works	A5-60
PW0001253	NW 199 Street	NW 47 Avenue	NW 27 Avenue	Resurfacing	Miami-Dade Dept. of Transportation and Public Works	A5-74
PW0001254	NW 199 Street	NW 17 Avenue	NW 2 Avenue	Resurfacing	Miami-Dade Dept. of Transportation and Public Works	A5-74
PW0001247	NW 2 Avenue	NW 165 Street	NW 167 Street	Intersection improvement	Miami-Dade Dept. of Transportation and Public Works	A5-77
PW0001204	NW 2 Avenue and NW 103 Street			Intersection improvement	Miami-Dade Dept. of Transportation and Public Works	A5-45
PW0000361	NW 20 St	SR 9/NW 27 Ave	I 95	Roadway Infrastructure Improvements	Miami-Dade Dept. of Transportation and Public Works	A16-5
PW0001146	NW 215 Street	NW 29 Avenue	NW 47 Avenue	Resurfacing	Miami-Dade Dept. of Transportation and Public Works	A5-75
PW0001138	NW 22 Avenue	NW 119 Street	NW 151 Street	Resurfacing	Miami-Dade Dept. of Transportation and Public Works	A5-65
PW0001202	NW 22 Avenue	NW 103 Street	NW 119 Street	Resurfacing	Miami-Dade Dept. of Transportation and Public Works	A5-39
PW0001250	NW 22 Avenue	NW 151 Street	NW 163 Street	Resurfacing	Miami-Dade Dept. of Transportation and Public Works	A5-65
PW100007	NW 22 Avenue & NW 111 Street	Intersection		Intersection renovation: reposition of median	Miami-Dade Dept. of Transportation and Public Works	A16-9
PW0001077	NW 22 Avenue and Ali Baba Avenue (R/R Crossing)			Resurfacing	Miami-Dade Dept. of Transportation and Public Works	A5-76
PW0001170	NW 22 Avenue and C8 Canal			Bridge rehabilitation (#874030)	Miami-Dade Dept. of Transportation and Public Works	A5-60

DRAFT

INDEX - 2022 TIP

TPO Proj. No.	FACILITY	From / Location	To / Location	TYPE OF WORK	RESPONSIBLE AGENCY	Page #
PW0001167	NW 22 Avenue and Miami River			Bridge rehabilitation (#874383)	Miami-Dade Dept. of Transportation and Public Works	A5-34
PW000956	NW 22 Avenue and NW 7 Street			Intersection improvement	Miami-Dade Dept. of Transportation and Public Works	A5-47
PW0001070	NW 25 Street	NW 117 Avenue	NW 87 Avenue	Widen from 4 to 6 lanes	Miami-Dade Dept. of Transportation and Public Works	A5-2
PS0000110	NW 25 Street (South side)	NW 127 Avenue	NW 132 Place	2 lanes of 4 lanes divided	Private Sector	A8-4
PW0001194	NW 25 Street and NW 112 Avenue			Intersection improvement	Miami-Dade Dept. of Transportation and Public Works	A5-17
DT4388231	NW 25TH STREET VIADUCT TRUCKING IMPACTS			PTO STUDIES	FL Dept. of Transportation	A1-21
PW0001078	NW 27 Avenue and NW 207 Street			Intersection improvement	Miami-Dade Dept. of Transportation and Public Works	A5-77
PW000761	NW 30 Avenue and NW 11 Street			Intersection improvement	Miami-Dade Dept. of Transportation and Public Works	A5-47
PW0001082	NW 32 Avenue	NW 167 Street	NW 183 Street	Resurfacing	Miami-Dade Dept. of Transportation and Public Works	A5-67
PW202103	NW 32 Avenue	NW 119 Street	NW 135 Street	Resurfacing	Miami-Dade Dept. of Transportation and Public Works	A5-66
PW0001242	NW 32 Avenue	NW 103 Street	NW 119 Street	Resurfacing	Miami-Dade Dept. of Transportation and Public Works	A5-156
PW0001265	NW 32 Avenue	Okeechobee Road	NW 36 Street	Resurfacing	Miami-Dade Dept. of Transportation and Public Works	A5-39
PW1000025	NW 32 Avenue & NW 119 Street	Intersection		Extension: left turn lane	Miami-Dade Dept. of Transportation and Public Works	A16-9
PW0001240	NW 32 Avenue and NW 95 Street			Intersection improvement	Miami-Dade Dept. of Transportation and Public Works	A5-159
PW000304a	NW 37 Avenue	North River Drive	NW 79 Street	Widen from 2 to 5 lanes	Miami-Dade Dept. of Transportation and Public Works	A7-2
PW0001140	NW 37 Avenue	NW 135 Street	NW 167 Street	Resurfacing	Miami-Dade Dept. of Transportation and Public Works	A5-67

DRAFT

INDEX - 2022 TIP

TPO Proj. No.	FACILITY	From / Location	To / Location	TYPE OF WORK	RESPONSIBLE AGENCY	Page #
PW0001097	NW 37 Avenue and NW 153 Street			Traffic signal	Miami-Dade Dept. of Transportation and Public Works	A5-79
PW0000291	NW 41 St & NW 97 AV			Congestion Management	Miami-Dade Dept. of Transportation and Public Works	A16-5
PW0001188	NW 41 Street	HEFT	NW 114 Avenue	Resurfacing	Miami-Dade Dept. of Transportation and Public Works	A5-9
PW0001189	NW 41 Street	NW 114 Avenue	NW 107 Avenue	Resurfacing	Miami-Dade Dept. of Transportation and Public Works	A5-9
PW0001251	NW 42 Avenue	NW 156 Street	NW 199 Street	Resurfacing	Miami-Dade Dept. of Transportation and Public Works	A5-68
PW000966	NW 45 Avenue and NW 7 Street			Intersection improvement	Miami-Dade Dept. of Transportation and Public Works	A5-48
PW0001244	NW 46 Street	Okeechobee Road	NW 27 Avenue	Resurfacing	Miami-Dade Dept. of Transportation and Public Works	A5-156
PW202104	NW 47 Avenue	NW 167 Street	NW 183 Street	Resurfacing	Miami-Dade Dept. of Transportation and Public Works	A5-68
PW0001092	NW 47 Avenue and NW 173 Drive			Intersection improvement	Miami-Dade Dept. of Transportation and Public Works	A5-78
PW0001158	NW 5 Avenue and NW 95 Street			Traffic signal	Miami-Dade Dept. of Transportation and Public Works	A5-50
PW000007	NW 58 St	SR 985/NW 107 Ave	SR 826/ Palmetto Expwy	Congestion Management	Miami-Dade Dept. of Transportation and Public Works	A16-3
PW000744	NW 58 Street	NW 97 Avenue	SR 826	Road reconstruction	Miami-Dade Dept. of Transportation and Public Works	A5-3
PW0001267	NW 59 Avenue	NW 151 Street	C-8 Canal	New 2 lanes	Miami-Dade Dept. of Transportation and Public Works	A5-54
PW0001141	NW 62 Avenue	NW Miami Gardens Drive	NW 194 Street	Resurfacing	Miami-Dade Dept. of Transportation and Public Works	A5-69
PW0001257	NW 67 Avenue	NW 138 Street	SR 826	Resurfacing	Miami-Dade Dept. of Transportation and Public Works	A5-69
PW0001179	NW 67 Avenue and C8 Canal			Bridge rehabilitation (#874360)	Miami-Dade Dept. of Transportation and Public Works	A5-61

DRAFT

INDEX - 2022 TIP

TPO Proj. No.	FACILITY	From / Location	To / Location	TYPE OF WORK	RESPONSIBLE AGENCY	Page #
PW202105	NW 68 Avenue	NW 67 Avenue	NW 186 Street	Resurfacing	Miami-Dade Dept. of Transportation and Public Works	A5-70
PW1000008	NW 7 Avenue & NW 119 Street	Intersection		Intersection renovation: reposition of median	Miami-Dade Dept. of Transportation and Public Works	A16-6
PW0001002	NW 7 Street	NW 79 Avenue	NW 76 Avenue	New 2 lanes	Miami-Dade Dept. of Transportation and Public Works	A5-1
PW0001177	NW 7 Street over FEC at NW 72 Avenue			Bridge rehabilitation (#874229)	Miami-Dade Dept. of Transportation and Public Works	A5-7
DT4326394	NW 74 ST	FROM SR 826 / PALMETTO EXPRESSWAY	TO SR 27 / OKEECHOBEE RD	TRANSPORTATION PLANNING	FL Dept. of Transportation	A1-301
PW0001017	NW 74 Street and NW 102 Avenue			Traffic signal	Miami-Dade Dept. of Transportation and Public Works	A5-21
PW0001018	NW 74 Street and NW 97 Avenue			Traffic signal	Miami-Dade Dept. of Transportation and Public Works	A5-22
PW0001178	NW 74 Street over Miami Canal			Bridge rehabilitation (#874095)	Miami-Dade Dept. of Transportation and Public Works	A5-155
PW1000016	NW 77 Court & NW 154 Street	Intersection		New Construction: left turn lane	Miami-Dade Dept. of Transportation and Public Works	A16-7
PW0001164	NW 78 Avenue and NW 170 Street			Intersection improvement	Miami-Dade Dept. of Transportation and Public Works	A5-78
PW201905	NW 79 Avenue	NW 186 Street	NW 194 Street	Resurfacing	Miami-Dade Dept. of Transportation and Public Works	A5-70
PW0001126	NW 79 Avenue and NW 56 Street			Traffic signal	Miami-Dade Dept. of Transportation and Public Works	A5-22
PW0001127	NW 80 Street and NW 79 Place			Traffic signal	Miami-Dade Dept. of Transportation and Public Works	A5-23
PW0001118	NW 82 Avenue	NW 7 Street	NW 12 Street	Widen from 2 to 3 lanes	Miami-Dade Dept. of Transportation and Public Works	A5-3
PW0001252	NW 82 Avenue	NW 178 Street	NW 186 Street	Resurfacing	Miami-Dade Dept. of Transportation and Public Works	A5-71
PW0001235	NW 82 Avenue and NW 162 Street			Traffic signal	Miami-Dade Dept. of Transportation and Public Works	A5-80

DRAFT

INDEX - 2022 TIP

TPO Proj. No.	FACILITY	From / Location	To / Location	TYPE OF WORK	RESPONSIBLE AGENCY	Page #
PW0001169	NW 84 Avenue	NW 58 Street	NW 74 Street	Widen from 2 to 4 lanes	Miami-Dade Dept. of Transportation and Public Works	A5-4
DT4448051	NW 87 AVE NB & SB OVER I-75 BRIDGE #870600 & #871001			BRIDGE - PAINTING	FL Dept. of Transportation	A1-433
DT4448052	NW 87 AVE NB & SB OVER I-75 BRIDGE #870600 & #871001			BRIDGE - PAINTING	FL Dept. of Transportation	A1-433
PW0001088	NW 87 Avenue	NW 103 Street	NW 138 Street	Resurfacing	Miami-Dade Dept. of Transportation and Public Works	A5-157
PW202106	NW 87 Avenue	NW 138 Street	NW 154 Street	Resurfacing	Miami-Dade Dept. of Transportation and Public Works	A5-71
PW0001147	NW 87 Avenue and NW 178 Street			Traffic signal	Miami-Dade Dept. of Transportation and Public Works	A5-80
PW0001217	NW 87 Avenue and NW 74 Street			Intersection improvement	Miami-Dade Dept. of Transportation and Public Works	A5-18
PW000862	NW 89 Avenue and NW 93 Street			Widen to 3 lanes	Miami-Dade Dept. of Transportation and Public Works	A5-4
PW0000110	NW 97 Avenue	NW 138 Street	NW 154 Street	New 4 lanes	Miami-Dade Dept. of Transportation and Public Works	A5-54
PW000751	NW 97 Avenue	NW 58 Street	NW 70 Street	Widen from 2 to 4 lanes	Miami-Dade Dept. of Transportation and Public Works	A5-5
PW000860	NW 97 Avenue	NW 52 Street	NW 58 Street	Widen from 2 to 4 lanes	Miami-Dade Dept. of Transportation and Public Works	A5-5
PW000961	NW 97 Avenue	NW 154 Street	NW 170 Street	New 2 lanes	Miami-Dade Dept. of Transportation and Public Works	A5-55
PW0001190	NW 97 Avenue	NW 36 Street	NW 58 Street	Resurfacing	Miami-Dade Dept. of Transportation and Public Works	A5-11
PW0001182	NW 97 Avenue and NW 138 Street			Intersection improvement	Miami-Dade Dept. of Transportation and Public Works	A5-160
PW0001260	NW 98 Court and NW 17 Street			Traffic signal	Miami-Dade Dept. of Transportation and Public Works	A5-24
PW0001198	NW North River Drive	NW 17 Avenue	Flyover Lane/NW 22 Avenue	Resurfacing	Miami-Dade Dept. of Transportation and Public Works	A5-36

DRAFT

INDEX - 2022 TIP

TPO Proj. No.	FACILITY	From / Location	To / Location	TYPE OF WORK	RESPONSIBLE AGENCY	Page #
PW000870	NW South River Drive	NW 38 Avenue	NW 32 Avenue	Resurfacing	Miami-Dade Dept. of Transportation and Public Works	A5-30
PW000006	Old Cutler Rd	SW 216 Street	SW 37 Ave	Congestion Management	Miami-Dade Dept. of Transportation and Public Works	A16-3
PW0001161	Old Cutler Road	SW 184 Street	SW 67 Avenue	Intersection improvement	Miami-Dade Dept. of Transportation and Public Works	A5-103
PW0001224	Old Cutler Road and Cutler Canal C-100			Pedestrian bridge	Miami-Dade Dept. of Transportation and Public Works	A5-93
PW0001074	Old Cutler Road and SW 88 Street			Intersection improvement	Miami-Dade Dept. of Transportation and Public Works	A5-144
DT2512656	OLD CUTLER TRAIL	FROM SW 136 ST / SW 63 AVE	TO CARTAGENA PLAZA	BIKE PATH/TRAIL	FL Dept. of Transportation	A1-172
MU000056	One-waying of South Beach Local Streets			Capacity improvements	Municipalities	A16-1
DT4357543	OPA LOCKA FREIGHT IMPLEMENTATION PLAN			PTO STUDIES	FL Dept. of Transportation	A1-599
APY134A	Opa-Locka Executive Airport (OPF) Taxiways Y & D Rehabilitation	OPF Taxiways D & Y7	East 1,000 x 100' end of Runway 27L	Taxiway Rehabilitation	Miami-Dade Aviation Dept	A9-17
APX005A	OPF Blast Fence	OPF Airfield / Taxiway "H"	OPF Airfield	Airport Miscellaneous Improvements	Miami-Dade Aviation Dept	A9-13
APX010A	OPF Engine Run Up Pad	OPF Airfield	OPF Airfield	Airport Miscellaneous Improvements / Safety	Miami-Dade Aviation Dept	A9-14
APX006A	OPF New Parallel Taxiway	OPF Airfield/ Runway 12/30	OPF Airfield / Runway 12/30	Construct Taxiway (Capacity)	Miami-Dade Aviation Dept	A9-13
APAA177A	OPF Runway 12/30 Rehabilitation	OPF Airside	OPF Airside	Pavement Rehabilitation	Miami-Dade Aviation Dept	A9-4
APAA001A	OPF Taxiways/Apron Rehabilitation and Repairs	Opa-Locka Executive Airport (OPF) Airfield	Taxiways Y & D south of Runway 12-30	Rehabilitate/Repair Taxiway and Apron Pavement	Miami-Dade Aviation Dept	A9-1
DT4432541	PALMETTO EXPRESS LANES - TOLL OPERATIONS			TOLL COLLECTION	FL Dept. of Transportation	A1-393
TA24	Palmetto Intermodal Terminal	SR 826 (Palmetto) and NW 74 St		INTERMODAL HUB CAPACITY	Miami-Dade Dept. of Transportation and Public Works (Transit)	A11-17

DRAFT

INDEX - 2022 TIP

TPO Proj. No.	FACILITY	From / Location	To / Location	TYPE OF WORK	RESPONSIBLE AGENCY	Page #
PW000021	Pavement Markings Contract				Miami-Dade Dept. of Transportation and Public Works	A4-1
PW000107	Pavement Markings Crew				Miami-Dade Dept. of Transportation and Public Works	A4-3
TP4395451	PD&E FOR WIDEN HEFT	FROM US 1 / SOUTH OF PALM DR	TO CAMPBELL DR (MP 0-2)	PD&E/EMO STUDY	Florida's Turnpike	A2-45
TP4233721	PD&E WIDEN HEFT	FROM CAMPBELL DRIVE	TO US 1 (MP 2 - 13)	PD&E/EMO STUDY	Florida's Turnpike	A2-15
DT4441951	PEDESTRIAN & BICYCLE SAFETY EDUCATION FOR HIGH SCHOOL STUDENTS			PUBLIC INFORMATION/EDUCATION	FL Dept. of Transportation	A1-658
DT4314331	PEDESTRIAN & BICYCLE SAFETY PUSH BUTTON CONTRACT			MISCELLANEOUS CONSTRUCTION	FL Dept. of Transportation	A1-289
DT4314341	PEDESTRIAN & BICYCLE SAFETY PUSH BUTTON CONTRACT			MISCELLANEOUS CONSTRUCTION	FL Dept. of Transportation	A1-294
AP4292712	PERIMETER RD	FROM NW 57 AVE	TO NW 18 ST	PD&E/EMO STUDY	Miami-Dade Aviation Dept	A1-4
PW0001091	Pine Tree Drive	23 Street	41 Street	Resurfacing	Miami-Dade Dept. of Transportation and Public Works	A5-149
PW0001237	Pine Tree Drive	51 Street	63 Street	Resurfacing	Miami-Dade Dept. of Transportation and Public Works	A5-149
DT4280441	PLEMO OPERATING FUND NON-PROJECT SPECIFIC CONSULTANT TASKS			TRANSPORTATION PLANNING	FL Dept. of Transportation	A1-648
PW000705	Ponce de Leon Boulevard	Salamanca Avenue	Antiquera Avenue	4 to 4 lanes with left turn bays	Miami-Dade Dept. of Transportation and Public Works	A5-141
SP642930	Port Miami Multi-modal Terminal			Cruise Terminal J Improvements	Miami-Dade Seaport Department	A10-7
SP4333631	PORT OF MIAMI CRUISE TERMINAL IMPROVEMENTS			SEAPORT CAPACITY PROJECT	Miami-Dade Seaport Department	A1-30
DT2511561	PORT OF MIAMI TUNNEL	FROM PORT OF MIAMI	TO SR 836 / I-395	MISCELLANEOUS STRUCTURE	FL Dept. of Transportation	A1-167
DT2511562	PORT OF MIAMI TUNNEL	FROM PORT OF MIAMI	TO SR 836 / I-395	NEW ROAD CONSTRUCTION	FL Dept. of Transportation	A1-167

DRAFT

INDEX - 2022 TIP

TPO Proj. No.	FACILITY	From / Location	To / Location	TYPE OF WORK	RESPONSIBLE AGENCY	Page #
DT2511563	PORT OF MIAMI TUNNEL	FROM PORT OF MIAMI	TO SR 836 / I-395	NEW ROAD CONSTRUCTION	FL Dept. of Transportation	A1-168
DT2511564	PORT OF MIAMI TUNNEL MIAMI-DADE COUNTY MPO PRIORITY			FUNDING ACTION	FL Dept. of Transportation	A1-169
DT2511565	PORT OF MIAMI TUNNEL OVERSIGHT CONSULTANT			INSPECT CONSTRUCTION PROJS.	FL Dept. of Transportation	A1-169
TAS3001023	PRIVATE BRANCH EXCHANGE TELEPHONE SYSTEM UPGRADE TO VOIP			EQUIPMENT	Miami-Dade Dept. of Transportation and Public Works (Transit)	A11-27
TAS3001049	PROFESSIONAL SERVICES FOR MDT CAPITAL IMPROVEMENT PLAN			PROJECT DEVELOPMENT	Miami-Dade Dept. of Transportation and Public Works (Transit)	A11-29
PW000303	PTP Neighborhood Improvements				Miami-Dade Dept. of Transportation and Public Works	A7-1
PW000305	PTP Neighborhood Improvements				Miami-Dade Dept. of Transportation and Public Works	A7-2
PW000309	PTP Neighborhood Improvements				Miami-Dade Dept. of Transportation and Public Works	A7-3
PW000310	PTP Neighborhood Improvements				Miami-Dade Dept. of Transportation and Public Works	A7-4
PW000311	PTP Neighborhood Improvements				Miami-Dade Dept. of Transportation and Public Works	A7-5
PW000314	PTP Neighborhood Improvements				Miami-Dade Dept. of Transportation and Public Works	A7-6
PW000319	PTP Neighborhood Improvements				Miami-Dade Dept. of Transportation and Public Works	A7-7
PW000320	PTP Neighborhood Improvements				Miami-Dade Dept. of Transportation and Public Works	A7-8
PW000322	PTP Neighborhood Improvements				Miami-Dade Dept. of Transportation and Public Works	A7-10
PW000323	PTP Neighborhood Improvements				Miami-Dade Dept. of Transportation and Public Works	A7-11
PW000325	PTP Neighborhood Improvements				Miami-Dade Dept. of Transportation and Public Works	A7-12

DRAFT

INDEX - 2022 TIP

TPO Proj. No.	FACILITY	From / Location	To / Location	TYPE OF WORK	RESPONSIBLE AGENCY	Page #
PW000327	PTP Neighborhood Improvements				Miami-Dade Dept. of Transportation and Public Works	A7-13
PW000329	PTP Neighborhood Improvements				Miami-Dade Dept. of Transportation and Public Works	A7-14
DT4461244	PUBLIC COMMUNICATION FOR OKEECHOBEE ROAD RECONSTRUCTION			PUBLIC INFORMATION/EDUCATION	FL Dept. of Transportation	A1-617
PW000878	PWWM Traffic Sign and Signals Division			Traffic signal timing optimization	Miami-Dade Dept. of Transportation and Public Works	A16-11
PW000022	Railroad Crossing Improvements				Miami-Dade Dept. of Transportation and Public Works	A4-2
DT4446261	REGIONAL PLANNING COUNCIL SUPPORT			TRANSPORTATION PLANNING	FL Dept. of Transportation	A1-658
DT4476271	REGIONAL TRANSPORTATION MODEL BIG DATA ACQUISITION			PLANNING MODELS/DATA UPDATE	FL Dept. of Transportation	A1-660
TA0000097	REPLACE AND UPGRADE PHYSICAL ASSETS - Infrastructure Renewal Program			Infrastructure Renewal	Miami-Dade Dept. of Transportation and Public Works (Transit)	A11-24
TP4311001	RESURFACE HEFT	FROM MP 33.2	TO MP 35.4 (SB) & MP 35.4 TO MP 38.0 (NB)	RESURFACING	Florida's Turnpike	A2-27
DT4467441	RICKENBACKER TO VIZCAYA METRORAIL STATION / UNDERLINE TRAIL CONNECTOR			BIKE PATH/TRAIL	FL Dept. of Transportation	A1-619
PW000305 a	Right-of-Way			Right-of-Way	Miami-Dade Dept. of Transportation and Public Works	A7-2
PW000320 a	Right-of-Way			Right-of-Way	Miami-Dade Dept. of Transportation and Public Works	A7-9
PW000502	Right-of-Way			Right-of-Way acquisition for construction projects	Miami-Dade Dept. of Transportation and Public Works	A5-28
PW000504	Right-of-Way			Right-of-Way acquisition for construction projects	Miami-Dade Dept. of Transportation and Public Works	A5-53
PW000505	Right-of-Way			Right-of-Way acquisition for construction projects	Miami-Dade Dept. of Transportation and Public Works	A5-83
PW000507	Right-of-Way			Right-of-Way acquisition for construction projects	Miami-Dade Dept. of Transportation and Public Works	A5-89

DRAFT

INDEX - 2022 TIP

TPO Proj. No.	FACILITY	From / Location	To / Location	TYPE OF WORK	RESPONSIBLE AGENCY	Page #
PW000512	Right-of-Way			Right-of-Way acquisition for construction projects	Miami-Dade Dept. of Transportation and Public Works	A5-117
PW000516	Right-of-Way			Right-of-Way acquisition for construction projects	Miami-Dade Dept. of Transportation and Public Works	A5-140
PW000519	Right-of-Way			Right-of-Way acquisition for construction projects	Miami-Dade Dept. of Transportation and Public Works	A5-147
PW000520	Right-of-Way			Right-of-Way acquisition for construction projects	Miami-Dade Dept. of Transportation and Public Works	A5-152
PW000521	Right-of-Way			Right-of-Way acquisition for construction projects	Miami-Dade Dept. of Transportation and Public Works	A5-164
PW000116	Right-of-Way Title Plant Rental				Miami-Dade Dept. of Transportation and Public Works	A4-4
PW000113	Road & Bridge Emergency Bridge Repairs / Imprv. / Painting				Miami-Dade Dept. of Transportation and Public Works	A4-4
DT4416411	ROBERTA HUNTER PARK - SOUTH DADE TRAIL CONNECTION			BIKE PATH/TRAIL	FL Dept. of Transportation	A1-382
DT4142937	RPM INSTALLATION MIAMI-DADE COUNTY			SIGNING/PAVEMENT MARKINGS	FL Dept. of Transportation	A1-510
DT4142938	RPM INSTALLATION MIAMI-DADE COUNTY			SIGNING/PAVEMENT MARKINGS	FL Dept. of Transportation	A1-511
DT4142939	RPM INSTALLATION MIAMI-DADE COUNTY			SIGNING/PAVEMENT MARKINGS	FL Dept. of Transportation	A1-511
DT4142936	RPM INSTALLATION MIAMI-DADE COUNTYWIDE			SIGNING/PAVEMENT MARKINGS	FL Dept. of Transportation	A1-510
DT4486901	RR CROSSING #621531L	AT NW 32 AVE		RAIL SAFETY PROJECT	FL Dept. of Transportation	A1-492
DT4486921	RR CROSSING #631055E	AT SR 968/W FLAGLER ST		RAIL SAFETY PROJECT	FL Dept. of Transportation	A1-493
DT4486911	RR CROSSING #631057T	AT SR 90/SW 8 ST		RAIL SAFETY PROJECT	FL Dept. of Transportation	A1-492
DT4486891	RR CROSSING #631084P	AT SW 112 STR		RAIL SAFETY PROJECT	FL Dept. of Transportation	A1-491

DRAFT

INDEX - 2022 TIP

TPO Proj. No.	FACILITY	From / Location	To / Location	TYPE OF WORK	RESPONSIBLE AGENCY	Page #
PW0000151	S Bayshore Dr & SW 17 AV			Congestion Management	Miami-Dade Dept. of Transportation and Public Works	A16-4
PW000762	S Miami Avenue and S 10 Street			Traffic signal	Miami-Dade Dept. of Transportation and Public Works	A5-49
DT4451611	SAFE ROUTES TO SCHOOL - AIRBASE K-8 CENTER			PEDESTRIAN SAFETY IMPROVEMENT	FL Dept. of Transportation	A1-439
DT4442951	SAFE ROUTES TO SCHOOL - BOB GRAHAM EDUCATION CENTER			PEDESTRIAN SAFETY IMPROVEMENT	FL Dept. of Transportation	A1-423
DT4476011	SAFE ROUTES TO SCHOOL - BOOKER T. WASHINGTON SENIOR HIGH SCHOOL			PEDESTRIAN SAFETY IMPROVEMENT	FL Dept. of Transportation	A1-621
DT4462981	SAFE ROUTES TO SCHOOL - CAROL CITY MIDDLE SCHOOL			PEDESTRIAN SAFETY IMPROVEMENT	FL Dept. of Transportation	A1-469
DT4451621	SAFE ROUTES TO SCHOOL - EVERGLADES K-8			PEDESTRIAN SAFETY IMPROVEMENT	FL Dept. of Transportation	A1-439
DT4463031	SAFE ROUTES TO SCHOOL - GEORGIA JONES-AYERS MIDDLE			PEDESTRIAN SAFETY IMPROVEMENT	FL Dept. of Transportation	A1-471
DT4463001	SAFE ROUTES TO SCHOOL - HIALEAH SENIOR HIGH SCHOOL			PEDESTRIAN SAFETY IMPROVEMENT	FL Dept. of Transportation	A1-470
DT4451601	SAFE ROUTES TO SCHOOL - MANDARIN LAKES K-8			PEDESTRIAN SAFETY IMPROVEMENT	FL Dept. of Transportation	A1-438
DT4457431	SAFE ROUTES TO SCHOOL - MIAMI CENTRAL HIGHSCHOOL			PEDESTRIAN SAFETY IMPROVEMENT	FL Dept. of Transportation	A1-440
DT4451561	SAFE ROUTES TO SCHOOL - MIAMI EDISON HIGH SCHOOL			PEDESTRIAN SAFETY IMPROVEMENT	FL Dept. of Transportation	A1-609
DT4463021	SAFE ROUTES TO SCHOOL - MIAMI JACKSON SENIOR HIGHSCHOOL			PEDESTRIAN SAFETY IMPROVEMENT	FL Dept. of Transportation	A1-619
DT4457661	SAFE ROUTES TO SCHOOL - MIAMI NORTHWESTERN SENIOR HIGHSCHOOL			PEDESTRIAN SAFETY IMPROVEMENT	FL Dept. of Transportation	A1-444
DT4475991	SAFE ROUTES TO SCHOOL - MIAMI SOUTHRIDGE SENIOR HIGH SCHOOL			PEDESTRIAN SAFETY IMPROVEMENT	FL Dept. of Transportation	A1-478
DT4451631	SAFE ROUTES TO SCHOOL - NORLAND ELEMENTARY SCHOOL			PEDESTRIAN SAFETY IMPROVEMENT	FL Dept. of Transportation	A1-610

DRAFT

INDEX - 2022 TIP

TPO Proj. No.	FACILITY	From / Location	To / Location	TYPE OF WORK	RESPONSIBLE AGENCY	Page #
DT4451651	SAFE ROUTES TO SCHOOL - NORLAND MIDDLE SCHOOL			PEDESTRIAN SAFETY IMPROVEMENT	FL Dept. of Transportation	A1-610
DT4398971	SAFE ROUTES TO SCHOOL - NORMAN S. EDELCUP K8 CENTER			SIDEWALK	FL Dept. of Transportation	A1-360
DT4457651	SAFE ROUTES TO SCHOOL - NORTH DADE MIDDLE SCHOOL			PEDESTRIAN SAFETY IMPROVEMENT	FL Dept. of Transportation	A1-444
DT4475971	SAFE ROUTES TO SCHOOL - NORTH MIAMI BEACH SR HIGH / JOHN F KENNEDY MIDDLE SCHOOL			PEDESTRIAN SAFETY IMPROVEMENT	FL Dept. of Transportation	A1-478
DT4463011	SAFE ROUTES TO SCHOOL - NORTH MIAMI MIDDLE SCHOOL			PEDESTRIAN SAFETY IMPROVEMENT	FL Dept. of Transportation	A1-470
DT4462971	SAFE ROUTES TO SCHOOL - NORTH MIAMI SENIOR HIGHSCHOOL			PEDESTRIAN SAFETY IMPROVEMENT	FL Dept. of Transportation	A1-618
DT4412351	SAFE ROUTES TO SCHOOL - NORWOOD,DANTE FASCELL,CHRLS HADLEY,MAE WALTERS,REEVES			PEDESTRIAN SAFETY IMPROVEMENT	FL Dept. of Transportation	A1-381
DT4442961	SAFE ROUTES TO SCHOOL - OJUS ELEMENTARY			PEDESTRIAN SAFETY IMPROVEMENT	FL Dept. of Transportation	A1-424
DT4451551	SAFE ROUTES TO SCHOOL - OLYMPIA HEIGHTS ELEMENTARY			PEDESTRIAN SAFETY IMPROVEMENT	FL Dept. of Transportation	A1-609
DT4412341	SAFE ROUTES TO SCHOOL - RAINBW PK,GLDN GLDS,LK STVNS ELE,NO.CO.K-8,BENFRNK K-8			PEDESTRIAN SAFETY IMPROVEMENT	FL Dept. of Transportation	A1-380
DT4462991	SAFE ROUTES TO SCHOOL - RUBEN DARIO MIDDLE SCHOOL			PEDESTRIAN SAFETY IMPROVEMENT	FL Dept. of Transportation	A1-618
DT4451581	SAFE ROUTES TO SCHOOL - SEMINOLE ELEMENTARY			PEDESTRIAN SAFETY IMPROVEMENT	FL Dept. of Transportation	A1-438
DT4451541	SAFE ROUTES TO SCHOOL - WEST MIAMI MIDDLE SCHOOL			PEDESTRIAN SAFETY IMPROVEMENT	FL Dept. of Transportation	A1-608
TR0404	Safety and Security Cameras Phase II	Miami-Dade County		Capital	So. Florida Regional Transportation Authority	A12-2
PW000440	School Flashing Signals				Miami-Dade Dept. of Transportation and Public Works	A7-16
PW000117	Secondary Gas-Road and Bridge Maintenance				Miami-Dade Dept. of Transportation and Public Works	A4-5

DRAFT

INDEX - 2022 TIP

TPO Proj. No.	FACILITY	From / Location	To / Location	TYPE OF WORK	RESPONSIBLE AGENCY	Page #
TA4392556	SECTION 5339 RURAL BUS & FACILITIES D6-MATCH WITH TOLL REVENUE CREDITS			CAPITAL FOR FIXED ROUTE	Miami-Dade Dept. of Transportation and Public Works (Transit)	A1-64
DT2501137	SERVICE PATROLS			SERVICE PATROL/FHP	FL Dept. of Transportation	A1-497
DT2501134	SERVICE PATROLS			SERVICE PATROL/FHP	FL Dept. of Transportation	A1-496
DT2501135	SERVICE PATROLS			SERVICE PATROL/FHP	FL Dept. of Transportation	A1-497
DT2501131	SERVICE PATROLS SR 826 / PALMETTO EXPRESSWAY			SERVICE PATROL/FHP	FL Dept. of Transportation	A1-495
DT2501132	SERVICE PATROLS SR 93 / I-75			ITS FREEWAY MANAGEMENT	FL Dept. of Transportation	A1-495
TR4294872	SFRC DOUBLE-TRACKING	FROM HIALEAH MARKET	TO MIC	RAIL CAPACITY PROJECT	So. Florida Regional Transportation Authority	A1-23
TR4294871	SFRC DOUBLE-TRACKING	FROM HIALEAH MARKET	TO MIC	RAIL CAPACITY PROJECT	So. Florida Regional Transportation Authority	A1-23
TA4485961	SFRTA - TRI-RAIL STATIONS SECURITY CAMERAS			TRANSIT FACILITY SECURITY	Miami-Dade Dept. of Transportation and Public Works (Transit)	A1-93
DT4105681	SIGN INSPECTIONS DISTRICTWIDE			BRIDGE OPERATIONS	FL Dept. of Transportation	A1-500
DT4105686	SIGN INSPECTIONS DISTRICTWIDE			BRIDGE OPERATIONS	FL Dept. of Transportation	A1-503
DT4105687	SIGN INSPECTIONS DISTRICTWIDE			BRIDGE OPERATIONS	FL Dept. of Transportation	A1-503
DT4105688	SIGN INSPECTIONS DISTRICTWIDE			BRIDGE OPERATIONS	FL Dept. of Transportation	A1-504
DT4408771	SITE FEASIBILTY STUDY FOR TRUCK PARKING FACILITIES PHASE II			PTO STUDIES	FL Dept. of Transportation	A1-22
TAMDT287	SMART PLAN BEACH CORRIDOR	Midtown Miami (at or near NE 41 St and NE 2 Ave)	Transit Hub Connector (near 5 ST & Alton Rd)	PROJECT DEVELOPMENT	Miami-Dade Dept. of Transportation and Public Works (Transit)	A11-18
TAMDT285	SMART PLAN EAST-WEST (SR 836) CORRIDOR	Florida International University (FIU)	Miami Intermodal Center (MIC)	PROJECT DEVELOPMENT	Miami-Dade Dept. of Transportation and Public Works (Transit)	A11-17

DRAFT

INDEX - 2022 TIP

TPO Proj. No.	FACILITY	From / Location	To / Location	TYPE OF WORK	RESPONSIBLE AGENCY	Page #
TAMDT286	SMART PLAN SOUTH CORRIDOR - South Dade Transitway	South Dade Transitway at SW 344 ST	Dadeland South Metrorail Station	PD&E Study	Miami-Dade Dept. of Transportation and Public Works (Transit)	A11-18
PR0000004	Snake Creek Trail	I-95	Greynolds Park	BIKEPATH	Miami-Dade County Parks, Recreation & Open Spaces Dept	A19-2
DT4442991	SNAKE CREEK TRAIL EXTENSION TO GREYNOLDS PARK			BIKE PATH/TRAIL	FL Dept. of Transportation	A1-607
TP4426201	SNAPPER CREEK SERVICE PLAZA GENERAL IMPROVEMENTS (MP 19)			REST AREA	Florida's Turnpike	A2-47
PR0000005	Snapper Creek Trail	SW 97 AVE	SW 117 AVE	BIKEPATH	Miami-Dade County Parks, Recreation & Open Spaces Dept	A19-3
DT4441941	SNAPPER CREEK TRAIL SEGMENT A SW 107 AVE GAP			BIKE PATH/TRAIL	FL Dept. of Transportation	A1-605
DT4416391	SNAPPER CREEK TRAIL SEGMENT B PHASE 1			BIKE PATH/TRAIL	FL Dept. of Transportation	A1-603
PW0000106	South Bayshore Drive	Darwin Street	Mercy Way	Roadway improvements, drainage, water main installation.	Miami-Dade Dept. of Transportation and Public Works	A5-29
PW0001229	South Corridor			BRT and signal improvement	Miami-Dade Dept. of Transportation and Public Works	A5-27
PW0001230	South Corridor			BRT and signal improvement	Miami-Dade Dept. of Transportation and Public Works	A5-138
TA2020227	South Dade Bus Maintenance Facility - SW 133 Ave @ SW 236 St	SW 133 AVE @ SW 236 ST		Design/Construction	Miami-Dade Dept. of Transportation and Public Works (Transit)	A11-14
DT2512651	SOUTH DADE GREENWAYS NETWORK			BIKE PATH/TRAIL	FL Dept. of Transportation	A1-170
DT4482561	SOUTH DADE MAINTENANCE YARD - PARKING LOT RESURFACING AND STRIPING			FIXED CAPITAL OUTLAY	FL Dept. of Transportation	A1-534
DT4482551	SOUTH DADE MAINTENANCE YARD - YARD BUILDINGS DUCT CLEANING			FIXED CAPITAL OUTLAY	FL Dept. of Transportation	A1-533
PR0000002	South Dade Trail / Biscayne D & Roberta Hunter	SW 137 St	Homestead Bayfront Park	BIKEPATH	Miami-Dade County Parks, Recreation & Open Spaces Dept	A19-2
TA201920	South Dade Transitway Park-and-Ride Improvements			Capital For Fixed Route	Miami-Dade Dept. of Transportation and Public Works (Transit)	A11-8

DRAFT

INDEX - 2022 TIP

TPO Proj. No.	FACILITY	From / Location	To / Location	TYPE OF WORK	RESPONSIBLE AGENCY	Page #
TA4222424	SOUTH FLORIDA COMMUTER SERVICES - SOUTH FLORIDA VANPOOL MARKETING			COMMUTER TRANS. ASSISTANCE	Miami-Dade Dept. of Transportation and Public Works (Transit)	A1-46
TA4204523	SOUTH FLORIDA COMMUTER SERVICES DISTRICTWIDE TDM OUTREACH			COMMUTER TRANS. ASSISTANCE	Miami-Dade Dept. of Transportation and Public Works (Transit)	A1-38
TA4222421	SOUTH FLORIDA COMMUTER SERVICES IN MIAMI-DADE COUNTY - MARKETING			COMMUTER TRANS. ASSISTANCE	Miami-Dade Dept. of Transportation and Public Works (Transit)	A1-45
TA4222422	SOUTH FLORIDA COMMUTER SERVICES IN MIAMI-DADE COUNTY - MARKETING			COMMUTER TRANS. ASSISTANCE	Miami-Dade Dept. of Transportation and Public Works (Transit)	A1-45
TA4222391	SOUTH FLORIDA COMMUTER SERVICES IN MIAMI-DADE COUNTY - OPERATIONS			COMMUTER TRANS. ASSISTANCE	Miami-Dade Dept. of Transportation and Public Works (Transit)	A1-43
TA4222394	SOUTH FLORIDA COMMUTER SERVICES IN MIAMI-DADE COUNTY - OPERATIONS			COMMUTER TRANS. ASSISTANCE	Miami-Dade Dept. of Transportation and Public Works (Transit)	A1-44
TA4222393	SOUTH FLORIDA COMMUTER SERVICES IN MIAMI-DADE COUNTY - OPERATIONS			COMMUTER TRANS. ASSISTANCE	Miami-Dade Dept. of Transportation and Public Works (Transit)	A1-43
TA4222395	SOUTH FLORIDA COMMUTER SERVICES IN MIAMI-DADE COUNTY - OPERATIONS			COMMUTER TRANS. ASSISTANCE	Miami-Dade Dept. of Transportation and Public Works (Transit)	A1-44
TA4204522	SOUTH FLORIDA COMMUTER SERVICES IN MIAMI-DADE COUNTY - TDM OUTREACH			COMMUTER TRANS. ASSISTANCE	Miami-Dade Dept. of Transportation and Public Works (Transit)	A1-38
TA4204521	SOUTH FLORIDA COMMUTER SERVICES IN MIAMI-DADE COUNTY - TMI SUPPORT			COMMUTER TRANS. ASSISTANCE	Miami-Dade Dept. of Transportation and Public Works (Transit)	A1-37
TA4204623	SOUTH FLORIDA COMMUTER SERVICES IN MIAMI-DADE I-95 EXPRESS CALL CENTER			COMMUTER TRANS. ASSISTANCE	Miami-Dade Dept. of Transportation and Public Works (Transit)	A1-40
TA4204624	SOUTH FLORIDA COMMUTER SERVICES IN MIAMI-DADE I-95 EXPRESS CALL CENTER			COMMUTER TRANS. ASSISTANCE	Miami-Dade Dept. of Transportation and Public Works (Transit)	A1-40
TA4204627	SOUTH FLORIDA COMMUTER SERVICES IN MIAMI-DADE I-95 EXPRESS CALL CENTER			COMMUTER TRANS. ASSISTANCE	Miami-Dade Dept. of Transportation and Public Works (Transit)	A1-41
TA4204628	SOUTH FLORIDA COMMUTER SERVICES IN MIAMI-DADE I-95 EXPRESS CALL CENTER			COMMUTER TRANS. ASSISTANCE	Miami-Dade Dept. of Transportation and Public Works (Transit)	A1-42
TA4204629	SOUTH FLORIDA COMMUTER SERVICES IN MIAMI-DADE I-95 EXPRESS CALL CENTER			COMMUTER TRANS. ASSISTANCE	Miami-Dade Dept. of Transportation and Public Works (Transit)	A1-42
PW0001176	South Hook Square over Miami Canal			Bridge rehabilitation (#874129)	Miami-Dade Dept. of Transportation and Public Works	A5-154

DRAFT

INDEX - 2022 TIP

TPO Proj. No.	FACILITY	From / Location	To / Location	TYPE OF WORK	RESPONSIBLE AGENCY	Page #
TA0000050	South Miami Dade Busway ADA Improvements	Dadeland South Metrorail Station	SW 200th Street	ADA Accessibility	Miami-Dade Dept. of Transportation and Public Works (Transit)	A11-20
DT4338912	SOUTHEAST FLORIDA REGIONAL CLIMATE CHANGE PILOT PROJECT			CORRIDOR/SUBAREA PLANNING	FL Dept. of Transportation	A1-596
DT4476251	SOUTHEAST REGIONAL PLANNING MODEL (SERPM 8) MAINTENANCE ACTIVITIES			PLANNING MODELS/DATA UPDATE	FL Dept. of Transportation	A1-659
DT4476261	SOUTHEAST REGIONAL PLANNING MODEL (SERPM 9) DEVELOPMENT ACTIVITIES			PLANNING MODELS/DATA UPDATE	FL Dept. of Transportation	A1-659
DT4488341	SOUTHEAST REGIONAL PLANNING MODEL (SERPM 9) DEVELOPMENT ACTIVITIES			PLANNING MODELS/DATA UPDATE	FL Dept. of Transportation	A1-665
PW000104	Special Taxing District				Miami-Dade Dept. of Transportation and Public Works	A4-3
TAS3002468	SPECIAL TRANSPORTATION SERVICES (STS) - CAPITAL COST FOR CONTRACTING			TRANSPORTATION SERVICES	Miami-Dade Dept. of Transportation and Public Works (Transit)	A11-32
DT4283271	SPECIALIZED CONSULTANT SERVICES NPDES PROGRAM			DRAINAGE IMPROVEMENTS	FL Dept. of Transportation	A1-516
DT4283272	SPECIALIZED CONSULTANT SERVICES NPDES PROGRAM			DRAINAGE IMPROVEMENTS	FL Dept. of Transportation	A1-516
DT4283273	SPECIALIZED CONSULTANT SERVICES NPDES PROGRAM			DRAINAGE IMPROVEMENTS	FL Dept. of Transportation	A1-517
DT4106467	SR 934 / NW 79 ST	FROM NW 25 AVE	TO NW 1 PLACE	SAFETY PROJECT	FL Dept. of Transportation	A1-195
DT4475741	SR 934 / NW 79ST	AT NW 32 AVE		INTERSECTION IMPROVEMENT	FL Dept. of Transportation	A1-475
DT4377841	SR 94 / KENDALL DR	FROM SR 997 / KROME AVE	TO SR 5 / S DIXIE HWY (BRT STUDY)	PD&E/EMO STUDY	FL Dept. of Transportation	A1-348
DT4332642	SR 94 / KENDALL DR / SW 88 ST	FROM E OF SW 132 AVE	TO SW 122 AVE	RESURFACING	FL Dept. of Transportation	A1-308
DT4332643	SR 94 / KENDALL DR / SW 88 ST	FROM E OF SW 150 AVE	TO E OF SW 132 AVE	RESURFACING	FL Dept. of Transportation	A1-308
DT4332644	SR 94 / KENDALL DR / SW 88 ST MEDIAN MOD BETWEEN SW 149 AVE & SW 147 AVE			INTERSECTION IMPROVEMENT	FL Dept. of Transportation	A1-310

DRAFT

INDEX - 2022 TIP

TPO Proj. No.	FACILITY	From / Location	To / Location	TYPE OF WORK	RESPONSIBLE AGENCY	Page #
DT4332641	SR 94 / KENDALL DRIVE	FROM W OF SW 127 AVE	TO W OF SW 122 AVE	INTERSECTION IMPROVEMENT	FL Dept. of Transportation	A1-307
DT4364261	SR 948 / NW 36 ST	FROM SR 826 / PALMETTO EXPY	TO SR 5 / US1	MODAL SYSTEMS PLANNING	FL Dept. of Transportation	A1-343
DT4478031	SR 953 / LEJEUNE RD / NW 42 AVE	FROM N OF NW 103RD ST	TO S OF NW 135TH ST	RESURFACING	FL Dept. of Transportation	A1-482
DT4460021	SR 953 / LEJEUNE RD / SW 42 AVE	FROM S DIXIE HIGHWAY	TO S OF ALTARA AVE	RESURFACING	FL Dept. of Transportation	A1-460
DT4478291	SR 953 / LEJEUNE RD / SW 42 AVE	FROM N OF SW 40TH ST	TO S OF SW 8TH ST	RESURFACING	FL Dept. of Transportation	A1-486
DT4478091	SR 953 / LEJEUNE RD / SW 42ND AVE	FROM N OF SW 8TH ST	TO S OF NW 11TH ST	RESURFACING	FL Dept. of Transportation	A1-484
DT4439271	SR 953 / LEJEUNE ROAD	FROM NORTH OF NW 79 ST	TO SOUTH OF NW 103 ST	RESURFACING	FL Dept. of Transportation	A1-413
DT4385211	SR 953 / NW 42 AVE WITH SR 948 / NW 36 ST AND SR 25 / OKEECHOBEE ROAD			TRANSPORTATION PLANNING	FL Dept. of Transportation	A1-356
DT4475831	SR 959 / NW 57 AVE	FROM NW 5 ST	TO NW 7 ST	INTERSECTION IMPROVEMENT	FL Dept. of Transportation	A1-477
DT4478041	SR 959 / RED ROAD / SW-NW 57TH AVE	FROM N OF SW 8TH ST	TO N OF NW 11TH ST	RESURFACING	FL Dept. of Transportation	A1-482
DT4377821	SR 968 / FLAGLER ST	FROM SR 821 / HEFT	TO SR 5 / BISCAYNE BLVD (BRT STUDY)	PD&E/EMO STUDY	FL Dept. of Transportation	A1-348
DT4244072	SR 968 / SW 1 ST	AT SW SOUTH RIVER DRIVE		LANDSCAPING	FL Dept. of Transportation	A1-222
DT4244071	SR 968 / SW 1ST ST	AT MIAMI RIVER (BRIDGE #870660)		BRIDGE REPLACEMENT	FL Dept. of Transportation	A1-221
DT4293453	SR 969 / MILAM DAIRY RD / NW 72 AVE	FROM N OF W FLAGLER ST	TO S OF NW 7 ST	RESURFACING	FL Dept. of Transportation	A1-259
DT4293451	SR 969 / NW 72 AVE	FROM NW 25 ST	TO NW 74 ST	RESURFACING	FL Dept. of Transportation	A1-258
DT4293452	SR 969 / NW 72 AVE	AT SR 934 / NW 74 ST		INTERSECTION IMPROVEMENT	FL Dept. of Transportation	A1-258

DRAFT

INDEX - 2022 TIP

TPO Proj. No.	FACILITY	From / Location	To / Location	TYPE OF WORK	RESPONSIBLE AGENCY	Page #
DT4438901	SR 970 / SR 5 / DOWNTOWN DISTRIBUTOR RAMPS	FROM SMIAMI AVE	TO SE 2 AVE	RIGID PAVEMENT REHABILITATION	FL Dept. of Transportation	A1-397
DT4460031	SR 972 / CORAL WAY / SW 22 ST (WB)	FROM E OF SW 22 AVE	TO W OF 17 AVE	RESURFACING	FL Dept. of Transportation	A1-460
DT4459981	SR 972 / CORAL WAY / SW 3 AVE	FROM WEST OF SW 12 AVE	TO BRICKELL AVE	RESURFACING	FL Dept. of Transportation	A1-457
DT4444501	SR 972 / SW 13TH ST / SW 3RD AVE / CORAL WAY @ SW 15TH RD			ROUNDABOUT	FL Dept. of Transportation	A1-426
DT4399241	SR 973 / SW 87 AVE	FROM SW 27 ST	TO SW 20 TERRACE	INTERSECTION IMPROVEMENT	FL Dept. of Transportation	A1-365
DT4425411	SR 973 / SW 87 AVE	AT SW 28TH ST (TRAFFIC SIGNAL)		PEDESTRIAN SAFETY IMPROVEMENT	FL Dept. of Transportation	A1-392
DT4363553	SR 976 / BIRD ROAD / SW 40 ST	FROM SW 114 AVE	TO SW 102 AVE	DRAINAGE IMPROVEMENTS	FL Dept. of Transportation	A1-342
DT4460011	SR 976 / BIRD ROAD / SW 40 ST	FROM E OF LAGUNA ST	TO WEST OF SW 38 AVE	RESURFACING	FL Dept. of Transportation	A1-459
DT4363551	SR 976 / SW 40 ST	FROM E OF SW 102 AVE	TO E OF SW 87 AVE / GALLOWAY RD	RESURFACING	FL Dept. of Transportation	A1-340
DT4363552	SR 976 / SW 40 ST	FROM EAST OF SW 117 AVE	TO EAST OF SW 102 AVE	RESURFACING	FL Dept. of Transportation	A1-341
DT4379231	SR 976 / SW 40 ST	FROM SW 11500 BLOCK	TO SW 107 AVE	INTERSECTION IMPROVEMENT	FL Dept. of Transportation	A1-349
DT4459901	SR 976 / SW 40 ST / BIRD ROAD	FROM EAST OF SW 87 AVE	TO WEST OF SR 826	RESURFACING	FL Dept. of Transportation	A1-452
DT4459911	SR 976 / SW 40 ST / BIRD ROAD	FROM E OF SR 826	TO SW 58 AVE	RESURFACING	FL Dept. of Transportation	A1-453
DT4457451	SR 985 / SW 107 AVE AND SW 24 ST			INTERSECTION IMPROVEMENT	FL Dept. of Transportation	A1-440
DT4399161	SR 989 / ALLAPATTAH ROAD	AT SW 211 ST		INTERSECTION IMPROVEMENT	FL Dept. of Transportation	A1-361
DT4401761	SR 989 / SW 112AVE SIGNALIZE INTRSLIGHTING FM SW 248 ST TO SW 20900 BLK			LIGHTING	FL Dept. of Transportation	A1-370

DRAFT

INDEX - 2022 TIP

TPO Proj. No.	FACILITY	From / Location	To / Location	TYPE OF WORK	RESPONSIBLE AGENCY	Page #
DT4293411	SR 994 / QUAIL ROOST	FROM E OF TURNPIKE	TO SR 5 / US-1	RESURFACING - RIDE ONLY	FL Dept. of Transportation	A1-252
DT4293413	SR 994 / QUAIL ROOST	FROM WEST OF SW 127 AVE	TO WEST OF SW 113 AVE	RESURFACING	FL Dept. of Transportation	A1-254
DT4293414	SR 994 / QUAIL ROOST	AT HOMESTEAD AVE		INTERSECTION IMPROVEMENT	FL Dept. of Transportation	A1-255
DT4293415	SR 994 / QUAIL ROOST	AT SW 122 AVE & SW 117 AVE		INTERSECTION IMPROVEMENT	FL Dept. of Transportation	A1-256
DT4293412	SR 994 / QUAIL ROOST / SW 186 ST	FROM EAST OF SR 821 / HEFT	TO S DADE TRNWY	RESURFACING	FL Dept. of Transportation	A1-253
DT4293417	SR 994 / QUAIL ROOST DR	FROM MIAMI-DADE TRANSIT BUSWAY	TO US-1	PEDESTRIAN SAFETY IMPROVEMENT	FL Dept. of Transportation	A1-257
DT4293416	SR 994 / QUAIL ROOST DRIVE	AT SW 200TH ST		TRAFFIC OPS IMPROVEMENT	FL Dept. of Transportation	A1-257
DT4439071	SR 994 / QUAIL ROOST DRIVE	FROM EAST OF KROME AVE	TO WEST OF SW 137 AVE	RESURFACING	FL Dept. of Transportation	A1-403
DT4458041	SR 994 / SW 200 ST / QUAIL ROOST DR FR W OF SW 137 AVE TO E OF SW 127 AVE			PD&E/EMO STUDY	FL Dept. of Transportation	A1-445
DT4055751	SR 997 / KROME AVE	FROM SR 5 / US-1	TO SW 296TH ST	FLEXIBLE PAVEMENT RECONSTRUCT.	FL Dept. of Transportation	A1-176
DT4055752	SR 997 / KROME AVE	FROM SO OF FLAGLER AVE	TO SW 296TH ST (BY-PASS)	PD&E/EMO STUDY	FL Dept. of Transportation	A1-176
DT4055753	SR 997 / KROME AVE	FROM SR 5 / US-1	TO LUCY ST	ADD LANES & RECONSTRUCT	FL Dept. of Transportation	A1-177
DT4055755	SR 997 / KROME AVE	FROM SR 5 / US-1	TO SW 296TH ST W / EXCEPTIONS	RESURFACING	FL Dept. of Transportation	A1-177
DT4055759	SR 997 / KROME AVE	FROM SW 312ST / CAMPBELL DR	TO SW 296 ST (TRUCKBYPS)	ADD LANES & REHABILITATE PVMNT	FL Dept. of Transportation	A1-180
DT4273691	SR 997 / KROME AVE	FROM SW 296 ST	TO S OF SW 232 ST	ADD LANES & RECONSTRUCT	FL Dept. of Transportation	A1-223
DT4273692	SR 997 / KROME AVE	FROM SW 232 ST	TO S OF SW 184TH ST / EUREKA DR	ADD LANES & RECONSTRUCT	FL Dept. of Transportation	A1-225

DRAFT

INDEX - 2022 TIP

TPO Proj. No.	FACILITY	From / Location	To / Location	TYPE OF WORK	RESPONSIBLE AGENCY	Page #
DT4273693	SR 997 / KROME AVE	FROM SW 184 ST	TO SOUTH OF SW 136 ST	ADD LANES & RECONSTRUCT	FL Dept. of Transportation	A1-226
DT4380341	SR 997 / KROME AVE	FROM SW 296 ST	TO SW 232 ST	LANDSCAPING	FL Dept. of Transportation	A1-351
DT4380342	SR 997 / KROME AVE	FROM SW 232 ST	TO SW 184TH ST	LANDSCAPING	FL Dept. of Transportation	A1-351
DT4380343	SR 997 / KROME AVE	FROM SW 184 ST	TO SW 136 ST	LANDSCAPING	FL Dept. of Transportation	A1-352
DT4380344	SR 997 / KROME AVE	FROM SW 136 ST	TO SW 88 ST	LANDSCAPING	FL Dept. of Transportation	A1-353
DT4273695	SR 997 / KROME AVE	AT SW 184 ST (G-757A WELL REPLACEMENT)		DRAINAGE IMPROVEMENTS	FL Dept. of Transportation	A1-227
DT4273694	SR 997 / KROME AVE RELOCATE & RECONSTRUCT CONTROL STRUCTURE	AT C-102		DRAINAGE IMPROVEMENTS	FL Dept. of Transportation	A1-226
DT4149641	SR 9A / I-95	FROM S OF MIAMI GARDENS DRIVE	TO BROWARD COUNTY LINE	PD&E/EMO STUDY	FL Dept. of Transportation	A1-199
DT4149646	SR 9A / I-95	FROM US 1	TO DADE / BROWARD LINE	CORRIDOR/SUBAREA PLANNING	FL Dept. of Transportation	A1-200
DT4149647	SR 9A / I-95	FROM US 1 / S DIXIE HIGHWAY	TO SOUTH OF NW 62ND ST	PD&E/EMO STUDY	FL Dept. of Transportation	A1-200
DT4149648	SR 9A / I-95	FROM SOUTH OF NW 62ND ST	TO NORTH OF NW 143RD ST	PD&E/EMO STUDY	FL Dept. of Transportation	A1-201
DT4154564	SR 9A / I-95	FROM NB I-95 EXIT	TO NB SR 91(INCLUDES AUX LANE)	WIDEN/RESURFACE EXIST LANES	FL Dept. of Transportation	A1-206
DT4283585	SR 9A / I-95	FROM N OF BISCAYNE CANAL	TO SR 860 / MIAMI GARDEN DR	WIDEN/RESURFACE EXIST LANES	FL Dept. of Transportation	A1-234
DT4293001	SR 9A / I-95	FROM NW 79TH ST	TO NW 103RD ST	RIGID PAVEMENT REHABILITATION	FL Dept. of Transportation	A1-249
DT4293002	SR 9A / I-95	FROM NW 8 ST	TO NW 29 ST	RIGID PAVEMENT RECONSTRUCTION	FL Dept. of Transportation	A1-250
DT4293003	SR 9A / I-95	FROM NW 29 ST	TO NW 131 ST	RIGID PAVEMENT RECONSTRUCTION	FL Dept. of Transportation	A1-251

DRAFT

INDEX - 2022 TIP

TPO Proj. No.	FACILITY	From / Location	To / Location	TYPE OF WORK	RESPONSIBLE AGENCY	Page #
DT4439421	SR 9A / I-95 (SHOULDERS ONLY)	FROM SOUTH DIXIE HIGHWAY	TO SW 8TH ST	RIGID PAVEMENT REHABILITATION	FL Dept. of Transportation	A1-420
DT4457631	SR 9A / I-95 AUDIBLE PAVEMENT MARKINGS	FROM MP 0.00	TO MP 11.31	SIGNING/PAVEMENT MARKINGS	FL Dept. of Transportation	A1-442
DT4154561	SR 9A / I-95 EXPRESS	FROM N OF SR 836 / I-395	TO GOLDEN GLADES INTERCHANGE	ADD SPECIAL USE LANE	FL Dept. of Transportation	A1-205
DT4154569	SR 9A / I-95 EXPRESS FHP ENHANCED ENFORCEMENT			OTHER ITS	FL Dept. of Transportation	A1-209
DT4154567	SR 9A / I-95 EXPRESS LANES ITS OPERATIONS CONSULTANT CONTRACT			TECHNICAL ASSISTANCE	FL Dept. of Transportation	A1-207
DT4154568	SR 9A / I-95 EXPRESS OPERATIONS & MAINTENANCE			OTHER ITS	FL Dept. of Transportation	A1-208
DT4362021	SR 9A / I-95 EXPRESS OPERATIONS & MAINTENANCE			OTHER ITS	FL Dept. of Transportation	A1-333
DT4154563	SR 9A / I-95 EXPRESS OPERATIONS & MAINTENANCE			OTHER ITS	FL Dept. of Transportation	A1-206
DT4346761	SR 9A / I-95 EXPRESS OPERATIONS & MAINTENANCE INCIDENT MGMT / RD RANGERS			OTHER ITS	FL Dept. of Transportation	A1-312
DT2516844	SR 9A / I-95 GOLDEN GLADES INTERCHANGE PARK & RIDE (EAST LOT)			PARK AND RIDE LOTS	FL Dept. of Transportation	A1-16
DT2516841	SR 9A / I-95 GOLDEN GLADES MULTIMODAL TERMINAL			INTERMODAL HUB CAPACITY	FL Dept. of Transportation	A1-15
DT2516842	SR 9A / I-95 LEGAL CONSULTANT FOR GOLDEN GLADES MULTIMODAL TERMINL			PARK AND RIDE LOTS	FL Dept. of Transportation	A1-15
TP4370534	SR 9A / I-95 NB	FROM NW 143 ST	TO GOLDEN GLADES INTERCHG & TPK CONNECTOR	NEW BRIDGE CONSTRUCTION	Florida's Turnpike	A2-42
DT4461931	SR 9A / I-95 NB FLYOVER RAMP OVER NW 17 & NW 20 ST - BRIDGE #870724			BRIDGE-REPAIR/REHABILITATION	FL Dept. of Transportation	A1-465
DT4438941	SR 9A / I-95 RAMPS	AT SR 90 / SW 8 ST AND SW 7 ST		RIGID PAVEMENT REHABILITATION	FL Dept. of Transportation	A1-398
DT4438961	SR 9A / I-95 RAMPS SB OFF RAMP TO SW 25 RD			RIGID PAVEMENT REHABILITATION	FL Dept. of Transportation	A1-399

DRAFT

INDEX - 2022 TIP

TPO Proj. No.	FACILITY	From / Location	To / Location	TYPE OF WORK	RESPONSIBLE AGENCY	Page #
DT4231262	SR 9A / I-95 SB RAMP TO WB SR 836			INTERCHANGE IMPROVEMENT	FL Dept. of Transportation	A1-214
DT4448001	SR 9A / I-95 SB SOUTH OF NW 6 ST OVERHEAD SIGN #87S051			OVERHEAD SIGNING	FL Dept. of Transportation	A1-430
DT4309491	SR A1A / COLLINS AVE	FROM BAYVIEW DR	TO SR 856 / 192 ST	RESURFACING	FL Dept. of Transportation	A1-286
DT4309492	SR A1A / COLLINS AVE	FROM NORTH OF HAULOVER INLET	TO SOUTH OF BAYVIEW DR	RESURFACING	FL Dept. of Transportation	A1-287
DT4309493	SR A1A / COLLINS AVE	FROM BAYVIEW DR	TO SR 856 / 192 ST	LIGHTING	FL Dept. of Transportation	A1-288
DT4308132	SR A1A / COLLINS AVE AND INDIAN CRK DR	FROM 5800 BLOCK	TO SR 907 / W 63 ST	RESURFACING - RIDE ONLY	FL Dept. of Transportation	A1-281
DT4358432	SR 112 / I-195	AT N MIAMI AVE INTERCHANGE MODIFICATION REPORT		INTERCHANGE JUSTIFICA/MODIFICA	FL Dept. of Transportation	A1-332
DT4446221	SR 112 / I-195 / JULIA TUTTLE CSWY	FROM EAST OF SR 5 / BISCAYNE BLVD	TO ALTON RD	MISCELLANEOUS CONSTRUCTION	FL Dept. of Transportation	A1-427
DT4481752	SR 112 / I-195 / JULIA TUTTLE CSWY EASTBOUND SHOULDER IMPROVEMENTS FAST RESPONSE			MISCELLANEOUS CONSTRUCTION	FL Dept. of Transportation	A1-490
DT4481751	SR 112 / I-195 / JULIA TUTTLE CSWY WESTBOUND SHOULDER IMPROVEMENTS FAST RESPONSE			MISCELLANEOUS CONSTRUCTION	FL Dept. of Transportation	A1-490
DT4358431	SR 112 / I-195 FRONTAGE RD & RAMP REALIGNMENT (MIAMI DESIGN DISTRICT)			NEW ROAD CONSTRUCTION	FL Dept. of Transportation	A1-331
DT4461891	SR 112 / W 41 ST OVER INDIAN CREEK WATERWAY - BRIDGE #870055			BRIDGE-REPAIR/REHABILITATION	FL Dept. of Transportation	A1-464
DT4232511	SR 25 / OKEECHOBEE RD	FROM SR 997 / KROME AVE	TO NW 79 AVE	PD&E/EMO STUDY	FL Dept. of Transportation	A1-214
DT4232512	SR 25 / OKEECHOBEE RD	FROM BROWARD COUNTY LINE	TO WEST OF HEFT	ADD LANES & RECONSTRUCT	FL Dept. of Transportation	A1-215
DT4232513	SR 25 / OKEECHOBEE RD	FROM EAST OF NW 87 AVE	TO NW 79 AVE (CONCRETE)	ADD LANES & RECONSTRUCT	FL Dept. of Transportation	A1-216
DT4232514	SR 25 / OKEECHOBEE RD	FROM EAST OF NW 116 WAY	TO EAST OF NW 87 AVE (CONCRETE)	ADD LANES & REHABILITATE PVMNT	FL Dept. of Transportation	A1-217

DRAFT

INDEX - 2022 TIP

TPO Proj. No.	FACILITY	From / Location	To / Location	TYPE OF WORK	RESPONSIBLE AGENCY	Page #
DT4232515	SR 25 / OKEECHOBEE RD	FROM EAST OF NW 107 AVE	TO EAST OF NW 116 WAY (CONCRETE)	ADD LANES & REHABILITATE PVMNT	FL Dept. of Transportation	A1-218
DT4232516	SR 25 / OKEECHOBEE RD	FROM WEST OF NW 138 ST	TO EAST OF NW 107 AVE (CONCRETE)	ADD LANES & REHABILITATE PVMNT	FL Dept. of Transportation	A1-219
DT4436451	SR 25 / OKEECHOBEE RD	FROM WEST OF NW 138 ST	TO EAST OF NW 107 AVE (CONCRETE)	ADD LANES & REHABILITATE PVMNT	FL Dept. of Transportation	A1-395
TP4355423	SR 25 / OKEECHOBEE RD	FROM WEST OF HEFT	TO WEST OF NW 138 ST	ADD LANES & RECONSTRUCT	Florida's Turnpike	A2-33
DT4365653	SR 25 / OKEECHOBEE RD	AT SR 826 / PALMETTO EXPRESSWAY INTERCHANGE LANDSCAPE		LANDSCAPING	FL Dept. of Transportation	A1-347
DT4365651	SR 25 / OKEECHOBEE RD & SR 826 / PALMETTO EXPRESSWAY INTERCHANGE			INTERCHANGE RAMP (NEW)	FL Dept. of Transportation	A1-345
DT4232517	SR 25 / OKEECHOBEE RD CORRIDOR REVIEW / PRELIMINARY ENGINEERING			PRELIMINARY ENGINEERING	FL Dept. of Transportation	A1-219
DT4243091	SR 25 / OKEECHOBEE RD FEC BRIDGE @ RAMP 368.35 CROSSING #272752Y			RAILROAD CROSSING	FL Dept. of Transportation	A1-512
DT4243092	SR 25 / OKEECHOBEE RD FEC BRIDGE @ RAMP 368.35 CROSSING #272752Y			BRIDGE-ROUTINE MAINTENANCE	FL Dept. of Transportation	A1-513
DT4439101	SR 25 / US 27 / NW 36 ST	FROM EAST OF NW 7 AVE	TO WEST OF N MIAMI AVE	RESURFACING	FL Dept. of Transportation	A1-405
DT4380281	SR 25 / US 27 / OKEECHOBEE RD	FROM NW 72 AVE / W 16 AVE	TO SE 4 AVE / EAST DR	TRANSPORTATION PLANNING	FL Dept. of Transportation	A1-350
DT4478281	SR 25 / US 27 / OKEECHOBEE RD	FROM W OF 8 AVE	TO W OF SE 7 AVE	RESURFACING	FL Dept. of Transportation	A1-486
DT4448031	SR 25 / US 27 / OKEECHOBEE RD DEPRESSED SECTION 87W001			BRIDGE - PAINTING	FL Dept. of Transportation	A1-432
DT4418121	SR 5 / S DIXIE HWY	FROM CARD SOUND RD	TO SOUTH OF SW 336 ST	RESURFACING	FL Dept. of Transportation	A1-384
DT4418271	SR 5 / S DIXIE HWY	FROM NORTH OF SW 336 ST	TO SOUTH OF SW 304 ST	RESURFACING	FL Dept. of Transportation	A1-385
DT4399131	SR 5 / US 1	AT SW 112 AVE		INTERSECTION IMPROVEMENT	FL Dept. of Transportation	A1-360

DRAFT

INDEX - 2022 TIP

TPO Proj. No.	FACILITY	From / Location	To / Location	TYPE OF WORK	RESPONSIBLE AGENCY	Page #
DT4399861	SR 5 / US 1	FROM BAILES RD	TO SW 214 ST	INTERSECTION IMPROVEMENT	FL Dept. of Transportation	A1-369
DT2506103	SR 5 / US 1	FROM SE 5 ST	TO SE 25 RD	LANDSCAPING	FL Dept. of Transportation	A1-550
DT4446361	SR 5 / US 1	AT NE 123 ST		TRAFFIC OPS IMPROVEMENT	FL Dept. of Transportation	A1-428
DT4475751	SR 5 / US 1	AT SW 137 AVE		INTERSECTION IMPROVEMENT	FL Dept. of Transportation	A1-476
DT4475821	SR 5 / US 1	AT CARIBBEAN BLVD		INTERSECTION IMPROVEMENT	FL Dept. of Transportation	A1-476
DT4439111	SR 5 / US 1 / BISCAYNE BLVD	FROM SOUTH OF NE 5 ST	TO NE 11 ST	RESURFACING - RIDE ONLY	FL Dept. of Transportation	A1-406
DT4439121	SR 5 / US 1 / BISCAYNE BLVD	FROM NE 105 ST	TO NE 123 ST	RESURFACING	FL Dept. of Transportation	A1-407
DT4459961	SR 5 / US 1 / BISCAYNE BLVD	FROM NE 61 ST	TO NE 6 AVE	RESURFACING	FL Dept. of Transportation	A1-456
DT4472141	SR 5 / US 1 / BISCAYNE BLVD	AT VARIOUS INTERSECTIONS		TRAFFIC SIGNALS	FL Dept. of Transportation	A1-475
DT4478271	SR 5 / US 1 / BISCAYNE BLVD	FROM SR 915 / NE 6 AVE	TO NE 105 ST	RESURFACING	FL Dept. of Transportation	A1-485
DT4478301	SR 5 / US 1 / BISCAYNE BLVD	FROM SOUTH OF NE 38 ST	TO NE 61 ST	RESURFACING	FL Dept. of Transportation	A1-487
DT4457641	SR 5 / US 1 / OVERSEAS HWY	FROM MP 0.00	TO MP 13.55	SIGNING/PAVEMENT MARKINGS	FL Dept. of Transportation	A1-443
DT4439161	SR 5 / US 1 / S DIXIE HWY	FROM NORTH OF SW 80 ST	TO SOUTH OF RIVIERA DR	RESURFACING	FL Dept. of Transportation	A1-409
DT4439081	SR 5 / US 1 / S DIXIE HWY	FROM SOUTH OF SW 100 ST	TO SOUTH OF SW 88 ST	RESURFACING	FL Dept. of Transportation	A1-404
DT4477231	SR 5 / US 1 / S DIXIE HWY	AT SW 37 AVE / PONCE DE LEON BLVD		TRAFFIC OPS IMPROVEMENT	FL Dept. of Transportation	A1-479
DT4477981	SR 5 / US 1 / S DIXIE HWY	FROM S OF SW 264 ST	TO S OF SW 232 ST	RESURFACING	FL Dept. of Transportation	A1-480

DRAFT

INDEX - 2022 TIP

TPO Proj. No.	FACILITY	From / Location	To / Location	TYPE OF WORK	RESPONSIBLE AGENCY	Page #
DT4478021	SR 5 / US 1 / S DIXIE HWY	FROM S OF SW 232 ST	TO S OF SW 112 AVE / SW 208 DR	RESURFACING	FL Dept. of Transportation	A1-481
DT4399201	SR 7 / NW 2 AVE	FROM SOUTH OF NW 183 ST	TO SOUTH OF NW 188 ST	INTERSECTION IMPROVEMENT	FL Dept. of Transportation	A1-363
DT4308171	SR 7 / NW 7 AVE	FROM NW 36 ST	TO NORTH OF NW 78 ST	RESURFACING	FL Dept. of Transportation	A1-282
DT4308172	SR 7 / NW 7 AVE	FROM NORTH OF NW 79 ST	TO LITTLE RIVER DR	RESURFACING	FL Dept. of Transportation	A1-283
DT4308175	SR 7 / NW 7 AVE	FROM LITTLE RIVER DR	TO SOUTH OF NW 118 ST	LANDSCAPING	FL Dept. of Transportation	A1-286
DT2516845	SR 7 / SR 9 GOLDEN GLADES INTERCHANGE PARK & RIDE (WEST LOT)			PARK AND RIDE LOTS	FL Dept. of Transportation	A1-16
DT4326392	SR 7 / SR 933 / US 441	FROM SW 8 ST / TAMIAMI TRAIL	TO GGI PARK AND RIDE LOT	TRANSPORTATION PLANNING	FL Dept. of Transportation	A1-301
DT4308173	SR 7 / US 441 / NW 7 AVE	FROM LITTLE RIVER DR	TO SOUTH OF NW 117 ST	RESURFACING	FL Dept. of Transportation	A1-284
DT4308174	SR 7 / US 441 / NW 7 AVE	FROM SOUTH OF NW 117 ST	TO SOUTH OF BISCAYNE CANAL	RESURFACING	FL Dept. of Transportation	A1-284
DT4459991	SR 7 / US 441 / NW 8 AVE / NW 7 AVE	FROM NORTH OF NW 3 ST	TO SOUTH OF NW 8 ST	RESURFACING	FL Dept. of Transportation	A1-458
DT4291861	SR 817 / NW 27 AVE	FROM SOUTH OF NW 187 ST	TO NORTH OF NW 202 TER	RESURFACING	FL Dept. of Transportation	A1-238
DT4291862	SR 817 / NW 27 AVE	AT MIAMI GARDENS DR		INTERSECTION IMPROVEMENT	FL Dept. of Transportation	A1-239
DT4291863	SR 817 / NW 27 AVE	FROM SOUTH OF NW 203 ST	TO SOUTH OF NW 215 ST / COUNTYLINE	RESURFACING	FL Dept. of Transportation	A1-240
DT4291865	SR 817 / NW 27 AVE	AT NW 195 BLOCK		INTERSECTION IMPROVEMENT	FL Dept. of Transportation	A1-101
DT4439371	SR 817 / NW 27 AVE	FROM BURLINGTON ST	TO NW 165 TER	RESURFACING	FL Dept. of Transportation	A1-418
DT4439391	SR 817 / NW 27 AVE	FROM NW 168 TER	TO SOUTH OF NW 187 ST	RESURFACING	FL Dept. of Transportation	A1-419

DRAFT

INDEX - 2022 TIP

TPO Proj. No.	FACILITY	From / Location	To / Location	TYPE OF WORK	RESPONSIBLE AGENCY	Page #
DT4291864	SR 817 / NW 27 AVE @ NW 207 ST			INTERSECTION IMPROVEMENT	FL Dept. of Transportation	A1-240
TP4354621	SR 821 (HEFT) CAMP BELL DRIVE INTERCHANGE IMPROVEMENTS			INTERCHANGE RAMP (NEW)	Florida's Turnpike	A2-30
TP4355432	SR 821 (HEFT) THERMOPLASTIC FOR HEFT WIDENING	FROM SR 836 (Dolphin Expressway) (MP 32)	TO NW 106TH ST (MP 34)	SIGNING/PAVEMENT MARKINGS	Florida's Turnpike	A2-36
DT4184231	SR 826 / PALMETTO EXPWY	FROM SR 93 / I-75	TO GOLDEN GLADES INTERCHANGE	PD&E/EMO STUDY	FL Dept. of Transportation	A1-210
DT4184232	SR 826 / PALMETTO EXPWY	FROM NW 67 AVE	TO NW 47 AVE	ADD AUXILIARY LANE(S)	FL Dept. of Transportation	A1-210
DT4184233	SR 826 / PALMETTO EXPWY	FROM SR 836	TO SR 93 / I-75	PD&E/EMO STUDY	FL Dept. of Transportation	A1-211
DT4184235	SR 826 / PALMETTO EXPWY	FROM I-75	TO GOLDEN GLADES INTERCHANGE	ADD SPECIAL USE LANE	FL Dept. of Transportation	A1-212
DT4184236	SR 826 / PALMETTO EXPWY	FROM SR 968 / W FLAGLER ST	TO SOUTH OF NW 154 ST	PD&E/EMO STUDY	FL Dept. of Transportation	A1-213
DT4357601	SR 826 / PALMETTO EXPWY	FROM I-75	TO NORTH OF CANAL C-8 BRIDGE (APPROX NW 162 ST)	ADD LANES & RECONSTRUCT	FL Dept. of Transportation	A1-325
DT4357602	SR 826 / PALMETTO EXPWY	FROM NORTH OF CANAL C-8 BRIDGE (NW 162 ST)	TO EAST OF NW 67 AVE	ADD LANES & RECONSTRUCT	FL Dept. of Transportation	A1-326
DT4357603	SR 826 / PALMETTO EXPWY	FROM EAST OF NW 67 AVE	TO EAST OF NW 57 AVE	ADD LANES & RECONSTRUCT	FL Dept. of Transportation	A1-327
DT4357604	SR 826 / PALMETTO EXPWY	FROM EAST OF NW 57 AVE	TO EAST OF NW 42 AVE	ADD LANES & RECONSTRUCT	FL Dept. of Transportation	A1-328
DT4357605	SR 826 / PALMETTO EXPWY	FROM EAST OF NW 42 AVE	TO EAST OF NW 32 AVE	ADD LANES & RECONSTRUCT	FL Dept. of Transportation	A1-328
DT4357606	SR 826 / PALMETTO EXPWY	FROM EAST OF NW 32 AVE	TO WEST OF NW 17 AVE	ADD LANES & RECONSTRUCT	FL Dept. of Transportation	A1-329
DT4326391	SR 826 / PALMETTO EXPWY	FROM US 1 / S DIXIE HWY	TO SR 836 / DOLPHIN EXPWY	PRELIM ENG FOR FUTURE CAPACITY	FL Dept. of Transportation	A1-300
DT4471651	SR 826 / PALMETTO EXPWY	FROM SOUTH OF NW 36 ST	TO NW 154 ST	ADD LANES & RECONSTRUCT	FL Dept. of Transportation	A1-474

DRAFT

INDEX - 2022 TIP

TPO Proj. No.	FACILITY	From / Location	To / Location	TYPE OF WORK	RESPONSIBLE AGENCY	Page #
DT4357608	SR 826 / PALMETTO EXPWY COMMUNICATIONS CONSULTANT CONTRACT			TRANSPORTATION PLANNING	FL Dept. of Transportation	A1-331
DT4357607	SR 826 / PALMETTO EXPWY EAST / WEST CORRIDOR PRELIMINARY ENGINEERING			PRELIMINARY ENGINEERING	FL Dept. of Transportation	A1-330
DT4362001	SR 826 / PALMETTO EXPWY EXPRESS LANES TOLLING & RAMP SIGNALING OPERATION			TECHNICAL ASSISTANCE	FL Dept. of Transportation	A1-333
DT4362121	SR 826 / PALMETTO EXPWY FHP ENHANCED ENFORCEMENT			OTHER ITS	FL Dept. of Transportation	A1-338
DT4362091	SR 826 / PALMETTO EXPWY INCIDENT MANAGEMENT ROAD RANGER SERVICE PATROLS			OTHER ITS	FL Dept. of Transportation	A1-336
DT4362031	SR 826 / PALMETTO EXPWY ITS CONTRACT FOR MAINTENANE OF TOLLING EQUIPMENT			OTHER ITS	FL Dept. of Transportation	A1-334
DT4283581	SR 826 / PALMETTO EXPWY SR 826 EB RAMP TO SR 9A / I-95 NB			INTERCHANGE RAMP (NEW)	FL Dept. of Transportation	A1-232
DT4283588	SR 826 CONNECTOR	AT GOLDEN GLADES INTERCHANGE AND VARIOUS RAMPS		ADD LANES & RECONSTRUCT	FL Dept. of Transportation	A1-235
DT4362122	SR 826 EXPRESS LANES FHP ENHANCED ENFORCEMENT			OTHER ITS	FL Dept. of Transportation	A1-339
DT4362092	SR 826 EXPRESS LANES INCIDENT MANAGEMENT ROAD RANGER SERVICE PATROLS			OTHER ITS	FL Dept. of Transportation	A1-337
DT4450234	SR 826 EXPRESS LANES INCIDENT RESPONSE VEHICLE SERVICES			OTHER ITS	FL Dept. of Transportation	A1-436
DT4362032	SR 826 EXPRESS LANES INFRASTRUCTURE MAINTENANCE & REPAIRS			OTHER ITS	FL Dept. of Transportation	A1-335
DT4450233	SR 826 EXPRESS LANES TOLLING & RAMP SIGNALING OPERATIONS			OTHER ITS	FL Dept. of Transportation	A1-435
DT4418301	SR 826 FRONTAGE ROADS	FROM OKEECHOBEE RD	TO NW 103 ST	RESURFACING	FL Dept. of Transportation	A1-386
DT4418311	SR 826 FRONTAGE ROADS	FROM NW 103 ST	TO NW 122 ST	RESURFACING	FL Dept. of Transportation	A1-386
DT4418321	SR 826 FRONTAGE ROADS	FROM NW 122 ST	TO NW 138 ST	RESURFACING	FL Dept. of Transportation	A1-387

DRAFT

INDEX - 2022 TIP

TPO Proj. No.	FACILITY	From / Location	To / Location	TYPE OF WORK	RESPONSIBLE AGENCY	Page #
DT4383144	SR 826 TOLLING FIELD EQUIPMENT ELECTRIC SERVICES			DYNAMIC MESSAGE SIGN	FL Dept. of Transportation	A1-355
DT2516881	SR 836 / I-395	FROM WEST OF I-95	TO MACARTHUR CAUSEWAY BRIDGE	BRIDGE-REPLACE AND ADD LANES	FL Dept. of Transportation	A1-173
DT2516701	SR 836 / I-395 / I-95	FROM NW 17 AVE	TO MACARTHUR CAUSEWAY BRIDGE	PD&E/EMO STUDY	FL Dept. of Transportation	A1-173
XA83611	SR 836 / I-95 Interchange Improvements	SR 836 & NW 17 Ave	I-95	Double-decking, Widening and Operational Improvements	Miami-Dade Expressway Authority	A3-1
DT4231261	SR 836 / I-95 INTERCHANGE RAMPS	FROM NW 17 AVE	TO I-95 (MDX)	INTERCHANGE IMPROVEMENT	FL Dept. of Transportation	A1-213
XA83629	SR 836 Interchange Modifications at 87th Avenue	SR 836 / Dolphin Expressway West of NW 82 Ave	NW 97 Ave	Interchange Improvements	Miami-Dade Expressway Authority	A3-1
XA83634	SR 836 New HEFT Ramp Connections	HEFT	SR 836 / Dolphin Expressway	New Connector	Miami-Dade Expressway Authority	A3-1
XA83628	SR 836 Operational, Capacity and Interchange Improvements	SR 836 & NW 57 Ave	SR 836 & NW 17 Ave	Mainline Widening and Interchange Improvements	Miami-Dade Expressway Authority	A3-1
DT4306371	SR 847 / NW 47 AVE	FROM SR 860 / NW 183 ST	TO NORTH OF NW 199 ST	ADD LANES & RECONSTRUCT	FL Dept. of Transportation	A1-276
DT4306372	SR 847 / NW 47 AVE	FROM SR 860 / NW 183 ST	TO PREMIER PARKWAY (BROWARD)	LANDSCAPING	FL Dept. of Transportation	A1-277
DT4306373	SR 847 / NW 47 AVE	FROM NORTH OF NW 199 ST	TO PREMIER PARKWAY (BROWARD)	ADD LANES & RECONSTRUCT	FL Dept. of Transportation	A1-278
DT4439061	SR 852 / COUNTY LINE RD	FROM EAST OF NW 27 AVE	TO WEST OF NW 1700 BLK	RESURFACING	FL Dept. of Transportation	A1-403
DT4478261	SR 852 / COUNTY LINE RD	FROM WEST OF NW 1700 BLOCK	TO WEST OF NW 2 AVE	RESURFACING	FL Dept. of Transportation	A1-485
DT4457471	SR 852 / NW 215 ST AND NW 2 AVE			INTERSECTION IMPROVEMENT	FL Dept. of Transportation	A1-441
DT4419651	SR 856 RAMP NB SR A1A TO SR 856 (BRIDGE #870603)			BRIDGE-REPAIR/REHABILITATION	FL Dept. of Transportation	A1-391
DT4478001	SR 860 / MIAMI GARDENS DR	FROM WEST OF NW 27 AVE	TO EAST OF NW 2 AVE	RESURFACING	FL Dept. of Transportation	A1-480

DRAFT

INDEX - 2022 TIP

TPO Proj. No.	FACILITY	From / Location	To / Location	TYPE OF WORK	RESPONSIBLE AGENCY	Page #
DT4478011	SR 860 / MIAMI GARDENS DR	FROM WEST OF NW 2 AVE	TO WEST OF NE 5 AVE	RESURFACING	FL Dept. of Transportation	A1-481
DT4388641	SR 860 / MIAMI GARDENS DR / NW 183 / 186 ST	FROM EAST OF I-75 / SR 93	TO SR 823 / NW 57 AVE	TRANSPORTATION PLANNING	FL Dept. of Transportation	A1-357
DT4275182	SR 860 / MIAMI GARDENS DR / NW 183 ST	FROM EAST OF NW 57 AVE	TO WEST OF NW 27 AVE	RESURFACING	FL Dept. of Transportation	A1-228
DT4275183	SR 860 / NW 183 ST	FROM WEST OF NW 57 AVE	TO EAST OF NW 57 AVE	INTERSECTION IMPROVEMENT	FL Dept. of Transportation	A1-229
DT4401811	SR 860 / NW 183 ST SIGNALIZED INTRSECTION LIGHTNG	FROM NW 22 AVE	TO W DIXIE HWY	LIGHTING	FL Dept. of Transportation	A1-373
XA87410	SR 874 Ramp Connector to SW 128th Street	SW 128 St	SR 874 (Don Shula)	New Connector	Miami-Dade Expressway Authority	A3-2
DT4439131	SR 886 / PORT BLVD	FROM BISCAYNE BLVD	TO PORT MIAMI	RIGID PAVEMENT REHABILITATION	FL Dept. of Transportation	A1-408
DT4419601	SR 886 PORT BLVD OVER INTERCOASTAL WATERWAY BRIDGES #875000 / #875001			BRIDGE-REPAIR/REHABILITATION	FL Dept. of Transportation	A1-390
DT4291851	SR 9 / NW 27 AVE	FROM SOUTH OF SR 934 / NW 79 ST	TO NORTH OF SR 932 / NW 103 ST	RESURFACING	FL Dept. of Transportation	A1-236
DT4291852	SR 9 / NW 27 AVE	FROM NW 39 ST	TO SOUTH OF NW 79 ST	RESURFACING	FL Dept. of Transportation	A1-236
DT4291853	SR 9 / NW 27 AVE	FROM SOUTH OF SR 934 / NW 79 ST	TO NORTH OF SR 932 / NW 103 ST	DRAINAGE IMPROVEMENTS	FL Dept. of Transportation	A1-238
DT4380761	SR 9 / NW 27 AVE	FROM MIAMI INTERMODEL CENTER (MIC)	TO NW 215 ST / UNITY STATION (PTC STUDY)	PD&E/EMO STUDY	FL Dept. of Transportation	A1-353
DT4439401	SR 9 / NW 27 AVE	FROM NORTH OF NW 116 ST	TO SOUTH OF NW 122 ST	RESURFACING	FL Dept. of Transportation	A1-420
DT4461901	SR 9 / NW 27 AVE OVER MIAMI RIVER BRIDGES #870731 & #870763			BRIDGE-REPAIR/REHABILITATION	FL Dept. of Transportation	A1-464
DT4439141	SR 9 / SR 817 / NW 27 AVE	FROM NORTH OF NW 135 ST	TO BURLINGTON ST	RESURFACING	FL Dept. of Transportation	A1-408
DT4276471	SR 90 / SW 7 ST	FROM SW 2ND AVE	TO SW 5 AVE	PD&E/EMO STUDY	FL Dept. of Transportation	A1-231

DRAFT

INDEX - 2022 TIP

TPO Proj. No.	FACILITY	From / Location	To / Location	TYPE OF WORK	RESPONSIBLE AGENCY	Page #
DT4399181	SR 90 / SW 8 ST	AT SW 137 AVE		INTERSECTION IMPROVEMENT	FL Dept. of Transportation	A1-362
DT4439171	SR 90 / SW 8 ST	FROM EAST OF SW 42 AVE	TO EAST OF SW 27 AVE	RESURFACING	FL Dept. of Transportation	A1-410
DT4439181	SR 90 / SW 8 ST	FROM WEST OF SW 57 AVE	TO WEST OF SW 42 AVE	RESURFACING	FL Dept. of Transportation	A1-411
DT4439191	SR 90 / SW 8 ST	FROM WEST OF SW 74 COURT	TO WEST OF SW 57 AVE	RESURFACING	FL Dept. of Transportation	A1-412
DT4439182	SR 90 / SW 8 ST	AT SW 44 AVE		PEDESTRIAN SAFETY IMPROVEMENT	FL Dept. of Transportation	A1-412
DT4326396	SR 90 / SW 8 ST / SW 7 ST	FROM SR 9 / SW 27 AVE	TO BRICKELL AVE	PD&E/EMO STUDY	FL Dept. of Transportation	A1-302
DT4355061	SR 90 / SW 8 ST TRAFFIC SIGNAL UPDATE PILOT PROJECT			TRAFFIC SIGNAL UPDATE	FL Dept. of Transportation	A1-322
DT4460001	SR 90 / TAMIAMI TRAIL / SW 8 ST	FROM BEACOM BLVD	TO SW 4 AVE	RESURFACING	FL Dept. of Transportation	A1-458
DT4439051	SR 90 / US 41 / SW 7 ST	FROM BRICKELL AVE	TO WEST OF SW 2 AVE	RESURFACING	FL Dept. of Transportation	A1-402
DT4478081	SR 90 / US 41 / SW 7 ST	FROM EAST OF SW 27 AVE	TO WEST OF SW 2 AVE	RESURFACING	FL Dept. of Transportation	A1-483
DT4470461	SR 90 / US 41 / SW 8 ST PEDESTRIAN BRIDGE ALONG SW 109 AVE & SR 90 / SW 8 ST			PEDESTRIAN/WILDLIFE OVERPASS	FL Dept. of Transportation	A1-472
DT4444441	SR 90 / US 41 / TAMIAMI TRAIL	FROM STRUCTURE #S-333	TO STRUCTURE #S-334	PD&E/EMO STUDY	FL Dept. of Transportation	A1-425
DT4444442	SR 90 / US 41 / TAMIAMI TRAIL	FROM STRUCTURE #S-333	TO STRUCTURE #S-334	FLEXIBLE PAVEMENT RECONSTRUCT.	FL Dept. of Transportation	A1-426
DT4447981	SR 90 / US 41 OVER SPILLWAY 12-B BRIDGE #870028			BRIDGE-REPAIR/REHABILITATION	FL Dept. of Transportation	A1-429
DT4447991	SR 90 / US 41 OVER SPILLWAY 12-D BRIDGE #870031			BRIDGE-REPAIR/REHABILITATION	FL Dept. of Transportation	A1-430
DT4355063	SR 90 ASCT PILOT PROJECT OPERATION OF MIAMI-DADE COUNTY TRAFFIC SIGNAL FACILITY			TRAFFIC SIGNAL UPDATE	FL Dept. of Transportation	A1-322

DRAFT

INDEX - 2022 TIP

TPO Proj. No.	FACILITY	From / Location	To / Location	TYPE OF WORK	RESPONSIBLE AGENCY	Page #
DT4304442	SR 907 / ALTON R	FROM NORTH OF W 48 ST	TO EAST OF ALLISON RD	FLEXIBLE PAVEMENT RECONSTRUCT.	FL Dept. of Transportation	A1-274
DT4291931	SR 907 / ALTON RD	FROM MICHIGAN AVE	TO SOUTH OF ED SULLIVAN DR / 43 ST	FLEXIBLE PAVEMENT RECONSTRUCT.	FL Dept. of Transportation	A1-241
DT4291932	SR 907 / ALTON RD	AT MICHIGAN AVE		INTERSECTION IMPROVEMENT	FL Dept. of Transportation	A1-243
DT4291933	SR 907 / ALTON RD	FROM NORTH OF W 48 ST	TO EAST OF ALLISON RD	LANDSCAPING	FL Dept. of Transportation	A1-243
DT4304441	SR 907 / ALTON RD	FROM SOUTH OF 43 ST	TO NORTH OF W 48 ST	FLEXIBLE PAVEMENT RECONSTRUCT.	FL Dept. of Transportation	A1-273
DT4291934	SR 907 / ALTON RD	FROM SOUTH OF 43 ST	TO NORTH OF W 48 ST	LANDSCAPING	FL Dept. of Transportation	A1-244
DT4291935	SR 907 / ALTON RD	FROM MICHIGAN AVE	TO SOUTH OF 43 ST	LANDSCAPING	FL Dept. of Transportation	A1-244
DT4304443	SR 907 / ALTON RD	FROM 43 ST	TO WEST END OF SR 112 / I-195 / JULIA TUTTLE CSWY	TRAFFIC OPS IMPROVEMENT	FL Dept. of Transportation	A1-275
DT4488281	SR 907 / ALTON RD	AT 13TH ST		TRAFFIC SIGNALS	FL Dept. of Transportation	A1-493
DT4399761	SR 909 / W DIXIE HWY	FROM NE 119 ST	TO NORTH OF NE 124 ST	RESURFACING	FL Dept. of Transportation	A1-365
DT4399762	SR 909 / W DIXIE HWY	AT NE 119 ST AND NE 124 ST		INTERSECTION IMPROVEMENT	FL Dept. of Transportation	A1-366
DT4439361	SR 909 / W DIXIE HWY	FROM SOUTH OF NE 129 ST	TO NORTH OF NE 151 ST	RESURFACING	FL Dept. of Transportation	A1-417
DT4401791	SR 909 / W DIXIE HWY SIGNALIZED INTERSECTION LIGHTNG	FROM NE 8 AVE	TO NE 163 ST	LIGHTING	FL Dept. of Transportation	A1-371
TP4283586	SR 91/FL TURNPIKE SB		TO SR 9A/I-95 SB EXPRESS LN FLYOVER(TPK CONECTOR)	INTERCHANGE RAMP (NEW)	Florida's Turnpike	A2-24
DT4459951	SR 913 / SW / SE 26 RD	FROM SW 1 AVE	TO RICKENBACKER CAUSEWAY	RESURFACING	FL Dept. of Transportation	A1-455
DT4448011	SR 913 RAMP WB TO I-95 NB BRIDGE #870162			BRIDGE - PAINTING	FL Dept. of Transportation	A1-431

DRAFT

INDEX - 2022 TIP

TPO Proj. No.	FACILITY	From / Location	To / Location	TYPE OF WORK	RESPONSIBLE AGENCY	Page #
DT4448021	SR 913 RAMP WB TO US 1 SB BRIDGE #870163			BRIDGE - PAINTING	FL Dept. of Transportation	A1-431
DT4438551	SR 915 / NE 6 AVE	FROM SOUTH OF NE 147 ST	TO NORTH OF NE 154 ST	INTERSECTION IMPROVEMENT	FL Dept. of Transportation	A1-396
DT4439861	SR 915 / NE 6 AVE	FROM NE 113 ST	TO NE 121 ST	SIDEWALK	FL Dept. of Transportation	A1-422
DT4439321	SR 915 / NE 6 AVE	FROM SOUTH OF NE 123 ST	TO NORTH OF NE 145 ST	RESURFACING	FL Dept. of Transportation	A1-415
DT4439322	SR 915 / NE 6 AVE	AT NE 139 ST		INTERSECTION IMPROVEMENT	FL Dept. of Transportation	A1-415
DT4401792	SR 915 / NE 6 AVE SIGNALIZED INTERSECTION LIGHTING	FROM NE 123 ST	TO NE 177 ST	LIGHTING	FL Dept. of Transportation	A1-372
DT4293462	SR 916 / NE 135 ST	AT SR 915 / NE 6 AVE AND AT SR 909 / W DIXIE HWY		INTERSECTION IMPROVEMENT	FL Dept. of Transportation	A1-261
DT4293463	SR 916 / NE 135 ST	FROM EAST OF NE 2 CT	TO WEST OF NE 4 AVE	ROAD/SLOPE PROTECTION	FL Dept. of Transportation	A1-261
DT4399231	SR 916 / NE 135 ST	AT NE 12 AVE		INTERSECTION IMPROVEMENT	FL Dept. of Transportation	A1-364
DT4293461	SR 916 / NW / NE 135 ST	FROM NW 6 AVE	TO SR 5 / US 1 / BISCAYNE BLVD	RESURFACING	FL Dept. of Transportation	A1-260
DT4293464	SR 916 / NW / NE 135 ST	FROM NW 6 AVE	TO SR 5 / US 1 / BISCAYNE BLVD	LANDSCAPING	FL Dept. of Transportation	A1-262
DT4478051	SR 916 / NW 135 ST & NW 136 ST	FROM W OF NW 30 AVE	TO W OF NW 27 AVE	RESURFACING	FL Dept. of Transportation	A1-483
DT4395221	SR 916 / NW 135 ST BETWEEN CAIRO LANE & SESAME ST			PEDESTRIAN SAFETY IMPROVEMENT	FL Dept. of Transportation	A1-359
DT4459971	SR 916 / NW 138 ST	FROM NW 67 AVE	TO NW 57 AVE	RESURFACING	FL Dept. of Transportation	A1-457
DT4439351	SR 922 / NE 123 ST	FROM WEST OF BISCAYNE BLVD	TO EAST OF N BAYSHORE DR	RESURFACING - RIDE ONLY	FL Dept. of Transportation	A1-417
DT4275211	SR 922 / NE 125 ST	FROM NE 5 AVE	TO NE 7 AVE	PD&E/EMO STUDY	FL Dept. of Transportation	A1-230

DRAFT

INDEX - 2022 TIP

TPO Proj. No.	FACILITY	From / Location	To / Location	TYPE OF WORK	RESPONSIBLE AGENCY	Page #
DT4275212	SR 922 / NE 125 ST	FROM SR 915 / NE 6 AVE	TO NE 7 AVE	INTERSECTION IMPROVEMENT	FL Dept. of Transportation	A1-230
DT4439331	SR 922 / NW / NE 125 ST	FROM WEST OF NW 1 AVE	TO NE 5 AVE	RESURFACING - RIDE ONLY	FL Dept. of Transportation	A1-416
DT4419631	SR 924 / GRATIGNY / NW 119 ST OVER RIO VISTA CANAL BRIDGE 870621			BRIDGE-REPAIR/REHABILITATION	FL Dept. of Transportation	A1-390
XA92408	SR 924 / Gratigny Parkway Partial Interchange at NW 67 Ave	SR 924 at NW 67 Ave		Interchange Improvements	Miami-Dade Expressway Authority	A3-2
DT4399812	SR 924 / NW 119 ST	AT SR 9 / NW 27 AVE AND NW 17 AVE		INTERSECTION IMPROVEMENT	FL Dept. of Transportation	A1-368
DT4399811	SR 924 / NW 119 ST / GRATIGNY RD	FROM WEST OF NW 27 AVE	TO WEST OF NW 7 AVE	RESURFACING	FL Dept. of Transportation	A1-367
XA92404	SR 924 Extension West to HEFT	SR 826 / Palmetto Expwy & I-75	SR 821 / HEFT	Expressway Extension	Miami-Dade Expressway Authority	A3-2
DT4293004	SR 925 / NW 3 CT & NW 3 AVE	FROM NW 1 ST	TO NW 8 ST	RESURFACING	FL Dept. of Transportation	A1-251
DT4307633	SR 93 / I-75	FROM S. OF NW 170 STREET	TO MIAMI-DADE COUNTY LINE	ADD SPECIAL USE LANE	FL Dept. of Transportation	A1-279
DT4307636	SR 93 / I-75	FROM NW 103 ST	TO MIAMI-DADE / BROWARD CL	PRELIM ENG FOR FUTURE CAPACITY	FL Dept. of Transportation	A1-280
DT4307638	SR 93 / I-75	FROM NW 170 ST	TO MIAMI-DADE / BROWARD CL	INSPECT CONSTRUCTION PROJS.	FL Dept. of Transportation	A1-280
DT4459881	SR 93 / I-75	FROM SR 826	TO RAMP 87075616	RESURFACING	FL Dept. of Transportation	A1-451
DT4362131	SR 93 / I-75 EXPRESS LANES FHP ENHANCED ENFORCEMENT			OTHER ITS	FL Dept. of Transportation	A1-339
DT4362101	SR 93 / I-75 EXPRESS LANES INCIDENT MANAGMNT/ROAD RANGER SERVICE PATROLS			OTHER ITS	FL Dept. of Transportation	A1-337
DT4362041	SR 93 / I-75 EXPRESS LANES ITS MAINTENANCE OF TOLLING EQUIPMENT			OTHER ITS	FL Dept. of Transportation	A1-335
DT4361991	SR 93 / I-75 EXPRESS LANES TOLLING AND OPERATIONS			TECHNICAL ASSISTANCE	FL Dept. of Transportation	A1-332

DRAFT

INDEX - 2022 TIP

TPO Proj. No.	FACILITY	From / Location	To / Location	TYPE OF WORK	RESPONSIBLE AGENCY	Page #
DT4418361	SR 93 / I-75 RAMPS	AT NW 138 ST		RESURFACING	FL Dept. of Transportation	A1-388
DT4478181	SR 932 / NE 103RD ST	FROM EAST OF NE 2ND AVE	TO WEST OF NE 6TH AVE	RESURFACING	FL Dept. of Transportation	A1-484
DT4347681	SR 932 / NW 103 ST	FROM SR 826	TO W 12 AVE	INTERSECTION IMPROVEMENT	FL Dept. of Transportation	A1-314
DT4347682	SR 932 / NW 103 ST	FROM EAST OF W 12 AVE	TO E 5 AVE	INTERSECTION IMPROVEMENT	FL Dept. of Transportation	A1-315
DT4439801	SR 932 / NW 103 ST	FROM NW 80 CT	TO NW 77 AVE	TRAFFIC OPS IMPROVEMENT	FL Dept. of Transportation	A1-421
DT4347683	SR 932 / NW 103 ST / W 49 ST	FROM W 3 AVE	TO E 10 AVE	RESURFACING	FL Dept. of Transportation	A1-316
DT4459931	SR 932 / NW 103 ST / W 49 ST	FROM WEST OF NW 82 AVE	TO EAST OF W 6 AVE	RESURFACING	FL Dept. of Transportation	A1-455
DT4347684	SR 932 / NW 103 ST / W 49 ST AND LEJEUNE RD / E 8 AVE			INTERSECTION IMPROVEMENT	FL Dept. of Transportation	A1-317
DT4457461	SR 932 / NW 103 ST AND NW 32 AVE			INTERSECTION IMPROVEMENT	FL Dept. of Transportation	A1-441
DT4439031	SR 932 / NW/NE 103 ST	FROM EAST OF NW 6 AVE	TO EAST OF NE 2 AVE	RESURFACING - RIDE ONLY	FL Dept. of Transportation	A1-401
DT4327481	SR 933 / NW 12 AVE	FROM NW 1500 BLOCK	TO NW 20 ST	RESURFACING - RIDE ONLY	FL Dept. of Transportation	A1-303
DT4327484	SR 933 / NW 12 AVE	FROM SOUTH OF NW 20 ST	TO NORTH OF NW 29 ST	RESURFACING - RIDE ONLY	FL Dept. of Transportation	A1-305
DT4425381	SR 933 / NW 12 AVE	AT NW 19 ST (TRAFFIC SIGNAL)		PEDESTRIAN SAFETY IMPROVEMENT	FL Dept. of Transportation	A1-392
DT4327485	SR 933 / NW 12 AVE	AT VARIOUS LOCATIONS		INTERSECTION IMPROVEMENT	FL Dept. of Transportation	A1-306
DT4471631	SR 933 / SW 12 AVE / NW 12 AVE	FROM SW 2 ST	TO SW 5 ST	PEDESTRIAN SAFETY IMPROVEMENT	FL Dept. of Transportation	A1-473
DT4327482	SR 933 / SW/NW 12 AVE	FROM NORTH OF SW 13 ST	TO NW 1500 BLOCK	RESURFACING - RIDE ONLY	FL Dept. of Transportation	A1-303

DRAFT

INDEX - 2022 TIP

TPO Proj. No.	FACILITY	From / Location	To / Location	TYPE OF WORK	RESPONSIBLE AGENCY	Page #
DT4327483	SR 933 / SW/NW 12 AVE	FROM SW 3 ST	TO NW 12 ST	INTERSECTION IMPROVEMENT	FL Dept. of Transportation	A1-304
DT4055758	SR 9336 / PALM DR	FROM SR 997 / KROME AVE	TO SR 5 / US 1 (TRUCK BYPASS)	WIDEN/RESURFACE EXIST LANES	FL Dept. of Transportation	A1-179
DT4459891	SR 9336 / SW 192 AVE	FROM 376 ST	TO S OF SW 344 ST	RESURFACING	FL Dept. of Transportation	A1-452
DT4459921	SR 9336 / SW 344 ST / PALM DR	FROM SW 192 AVE	TO W OF SR 5 / US 1	RESURFACING	FL Dept. of Transportation	A1-454
DT4459871	SR 9336 / SW 392 ST	FROM EVERGLADES NATIONAL PARK	TO SW 192 AVE	RESURFACING	FL Dept. of Transportation	A1-450
DT4439261	SR 934 / 71 ST	FROM BAY DR EAST	TO COLLINS AVE	RESURFACING - RIDE ONLY	FL Dept. of Transportation	A1-413
DT4106461	SR 934 / NE 79 & 82 ST	FROM SR 5 / BISCAYNE BLVD	TO BAY DR	FLEXIBLE PAVEMENT RECONSTRUCT.	FL Dept. of Transportation	A1-191
DT4106462	SR 934 / NE 79 ST	FROM WEST OF I-95 (13TH CT)	TO END OF SR 934 / 1 WAY PL	PD&E/EMO STUDY	FL Dept. of Transportation	A1-192
DT4365261	SR 934 / NE 79 ST OVER INTRACOASTAL CANAL 4 BRDGS: 870082;-554;-085;-551			BRIDGE-REPAIR/REHABILITATION	FL Dept. of Transportation	A1-345
DT4448041	SR 934 / NE 79 ST OVER INTRACOASTAL CANAL FENDER BRIDGE #870085 & 870551			BRIDGE-REPAIR/REHABILITATION	FL Dept. of Transportation	A1-432
DT4106463	SR 934 / NE 82 ST	FROM SR 5 / BISCAYNE BLVD	TO NE BAYSHORE CT	RESURFACING	FL Dept. of Transportation	A1-192
DT4106464	SR 934 / NE/NW 79 ST	FROM WEST OF I-95 (13TH CT)	TO END OF SR 934 / 1 WAY PL	PD&E/EMO STUDY	FL Dept. of Transportation	A1-193
DT4106465	SR 934 / NE/NW 79 ST	FROM WEST OF I-95 (13TH CT)	TO END OF SR 934 / 1 WAY PL	ADD LANES & RECONSTRUCT	FL Dept. of Transportation	A1-194
DT4106466	SR 934 / NE/NW 81 / 82 ST	FROM WEST OF I-95 (13TH CT)	TO END OF SR 934 / 1 WAY PL	ROAD RECONSTRUCTION - 2 LANE	FL Dept. of Transportation	A1-194
DT4364791	SR 934 / NW 74 ST	FROM E OF SR 826 / PALMETTO EXPY	TO E OF NW 69 AVE	INTERSECTION IMPROVEMENT	FL Dept. of Transportation	A1-343
DT4439091	SR 934 / NW 74 ST / W/E 21 ST	FROM EAST OF W 4 AVE	TO E 4 AVE	RESURFACING	FL Dept. of Transportation	A1-405

DRAFT

INDEX - 2022 TIP

TPO Proj. No.	FACILITY	From / Location	To / Location	TYPE OF WORK	RESPONSIBLE AGENCY	Page #
DT4477511	SR 970 / DOWNTOWN DISTRIBUTOR	FROM US 1	TO I-95 NB BRIDGE #870475	BRIDGE - PAINTING	FL Dept. of Transportation	A1-479
DT4401762	SR 994 / QUAIL ROOST DR SIGNALIZED INTERSECTION LIGHTNG FM SW 113 AVE TO HOMESTEAD AVE			LIGHTING	FL Dept. of Transportation	A1-371
DT4055756	SR 998 / SW 312 ST / CAMPBELL DR	FROM SR 997 / KROME AVE	TO SR 5 / US 1 (TRKBYPASS)	FLEXIBLE PAVEMENT RECONSTRUCT.	FL Dept. of Transportation	A1-178
DT4439021	SR A1A / COLLINS AVE	FROM NORTH OF 26TH ST	TO 44TH ST / INDIAN CREEK DR	RESURFACING	FL Dept. of Transportation	A1-401
DT4439311	SR A1A / COLLINS AVE	FROM 44TH ST	TO 4700 BLOCK	RESURFACING	FL Dept. of Transportation	A1-414
DT4438992	SR A1A / HARDING AVE	AT 87TH ST		TRAFFIC OPS IMPROVEMENT	FL Dept. of Transportation	A1-400
DT4438991	SR A1A / HARDING AVE / ABBOTT AVE	FROM NORTH OF 96TH ST	TO INDIAN CREEK DR	RESURFACING	FL Dept. of Transportation	A1-399
DT4308131	SR A1A / INDIAN CREEK DR	FROM ABBOTT AVE	TO SR 907 / W 63 ST	RESURFACING - RIDE ONLY	FL Dept. of Transportation	A1-281
DT4434321	SR A1A / MACARTHUR CAUSEWAY	FROM SR 5 / BISCAYNE BLVD	TO SR 907 / ALTON RD	BIKE PATH/TRAIL	FL Dept. of Transportation	A1-394
TA0000062	State Transit Block Grant	Countywide		Operations	Miami-Dade Dept. of Transportation and Public Works (Transit)	A11-22
TA4424971	STRATEGIC MIAMI AREA RAPID TRANSIT (SMART PLAN) PRIORITY PROJECTS			PRELIMINARY ENGINEERING	Miami-Dade Dept. of Transportation and Public Works (Transit)	A1-75
TA4424972	STRATEGIC MIAMI AREA RAPID TRANSIT (SMART PLAN) PRIORITY PROJECTS (2)			PRELIMINARY ENGINEERING	Miami-Dade Dept. of Transportation and Public Works (Transit)	A1-76
PW000338	Street Light Retrofits	Various locations		Safety retrofiting of existing street	Miami-Dade Dept. of Transportation and Public Works	A7-16
PW000029	Street Lighting Maintenance				Miami-Dade Dept. of Transportation and Public Works	A4-2
DT4409011	STRUCTURAL REPAIR MIAMI-DADE COUNTY			BRIDGE-ROUTINE MAINTENANCE	FL Dept. of Transportation	A1-526
DT4409012	STRUCTURAL REPAIR MIAMI-DADE COUNTY			BRIDGE-ROUTINE MAINTENANCE	FL Dept. of Transportation	A1-527

DRAFT

INDEX - 2022 TIP

TPO Proj. No.	FACILITY	From / Location	To / Location	TYPE OF WORK	RESPONSIBLE AGENCY	Page #
DT4409013	STRUCTURAL REPAIR MIAMI-DADE COUNTY			BRIDGE-ROUTINE MAINTENANCE	FL Dept. of Transportation	A1-527
DT4461151	STRUCTURAL REPAIR MIAMI-DADE COUNTY			BRIDGE-ROUTINE MAINTENANCE	FL Dept. of Transportation	A1-531
DT4461152	STRUCTURAL REPAIR MIAMI-DADE COUNTY			BRIDGE-ROUTINE MAINTENANCE	FL Dept. of Transportation	A1-531
DT4409014	STRUCTURAL REPAIR MIAMI-DADE COUNTY			BRIDGE-ROUTINE MAINTENANCE	FL Dept. of Transportation	A1-528
DT4456101	STRUCTURE INSPECTIONS - MIAMI-DADE COUNTY			BRIDGE OPERATIONS	FL Dept. of Transportation	A1-528
DT4456102	STRUCTURE INSPECTIONS - MIAMI-DADE COUNTY			BRIDGE OPERATIONS	FL Dept. of Transportation	A1-529
DT4456103	STRUCTURE INSPECTIONS - MIAMI-DADE COUNTY			BRIDGE OPERATIONS	FL Dept. of Transportation	A1-529
TP1903612	SUNPASS TRANSPONDER PURCHASE (DADE COUNTY-CM)			FUNDING ACTION	Florida's Turnpike	A2-1
PW0001259	SW 102 Avenue	SW 24 Street	SW 8 Street	Resurfacing	Miami-Dade Dept. of Transportation and Public Works	A5-12
PW000997	SW 104 Street and SW 79 Avenue			Traffic signal	Miami-Dade Dept. of Transportation and Public Works	A5-111
PW0001107	SW 107 Avenue	Quail Roost Drive	SW 160 Street	Widen from 2 to 4 lanes	Miami-Dade Dept. of Transportation and Public Works	A5-119
PW0001148	SW 107 Avenue	Quail Roost Drive	SW 160 Street	Widen from 2 to 4 lanes	Miami-Dade Dept. of Transportation and Public Works	A5-90
PW1000020	SW 107 Avenue & SW 160 Street	Intersection		Redesign: intersection	Miami-Dade Dept. of Transportation and Public Works	A16-8
PW1000019	SW 107 Avenue & SW 184 Street	Intersection		Widening: for left turns	Miami-Dade Dept. of Transportation and Public Works	A16-8
PW0001151	SW 107 Avenue and SW 176 Street			Traffic circle	Miami-Dade Dept. of Transportation and Public Works	A5-104
PW1000012	SW 109 Court & SW 104 Street	Intersection		New Construction: left turn lane	Miami-Dade Dept. of Transportation and Public Works	A16-7

DRAFT

INDEX - 2022 TIP

TPO Proj. No.	FACILITY	From / Location	To / Location	TYPE OF WORK	RESPONSIBLE AGENCY	Page #
PW0001152	SW 109 Terrace and SW 104 Street			Intersection improvement	Miami-Dade Dept. of Transportation and Public Works	A5-105
PW1000011	SW 112 Avenue & Kendall Drive	Intersection		New Construction: right turn lane	Miami-Dade Dept. of Transportation and Public Works	A16-6
PW0000191	SW 112 St & SW 112 AV			Congestion Management	Miami-Dade Dept. of Transportation and Public Works	A16-4
PW0001007	SW 112 Street West of SW 108 Court (R/R Crossing)			Resurfacing	Miami-Dade Dept. of Transportation and Public Works	A5-103
PW000941	SW 117 Avenue	SW 104 Street	SW 88 Street	Resurfacing	Miami-Dade Dept. of Transportation and Public Works	A5-96
PW000942	SW 117 Avenue	SW 88 Street	SW 72 Street	Resurfacing	Miami-Dade Dept. of Transportation and Public Works	A5-97
PW000977	SW 117 Avenue	SW 40 Street	SW 8 Street	Resurfacing	Miami-Dade Dept. of Transportation and Public Works	A5-14
PW000992	SW 117 Avenue	US-1	SW 184 Street	Road reconstruction/Traffic operational improvements	Miami-Dade Dept. of Transportation and Public Works	A5-119
PW0001075	SW 117 Avenue	SW 72 Street	SW 56 Street	Resurfacing	Miami-Dade Dept. of Transportation and Public Works	A5-97
PW0001162	SW 117 Avenue	SW 152 Street	SW 104 Street	Resurfacing	Miami-Dade Dept. of Transportation and Public Works	A5-96
PW0001163	SW 117 Avenue	SW 56 Street	SW 47 Street	Resurfacing	Miami-Dade Dept. of Transportation and Public Works	A5-98
PW000831	SW 117 Avenue and SW 104 Street			Intersection improvement	Miami-Dade Dept. of Transportation and Public Works	A5-105
PW0001061	SW 122 Avenue and SW 106 Street			Traffic signal	Miami-Dade Dept. of Transportation and Public Works	A5-111
PW000957	SW 122 Avenue and SW 26 Street			Intersection improvement	Miami-Dade Dept. of Transportation and Public Works	A5-85
PW0001233	SW 122 Avenue and SW 88 Street			Traffic signal	Miami-Dade Dept. of Transportation and Public Works	A5-112
PW0000221	SW 127 AV & Coral Way			Congestion Management	Miami-Dade Dept. of Transportation and Public Works	A16-5

DRAFT

INDEX - 2022 TIP

TPO Proj. No.	FACILITY	From / Location	To / Location	TYPE OF WORK	RESPONSIBLE AGENCY	Page #
PW000028	SW 127 AV & SW 26 St			Congestion Management	Miami-Dade Dept. of Transportation and Public Works	A16-5
PW0001076	SW 127 Avenue	SW 136 Street	SW 128 Street	Widen from 2 to 4 lanes	Miami-Dade Dept. of Transportation and Public Works	A5-91
PW0001103	SW 127 Avenue	SW 42 Street	Coral Way	Resurfacing	Miami-Dade Dept. of Transportation and Public Works	A5-84
PW0001149	SW 127 Avenue	SW 144 Street	SW 136 Street	Add 2 lanes/New 4 lanes	Miami-Dade Dept. of Transportation and Public Works	A5-91
PW000905	SW 127 Avenue and SW 124 Street			Intersection improvement	Miami-Dade Dept. of Transportation and Public Works	A5-106
PW000950	SW 127 Avenue and SW 200 Street			Intersection improvement	Miami-Dade Dept. of Transportation and Public Works	A5-133
PW0001093	SW 127 Avenue and SW 34 Street			Traffic signal	Miami-Dade Dept. of Transportation and Public Works	A5-86
PW0001062	SW 127 Avenue and SW 76 Street			Traffic signal	Miami-Dade Dept. of Transportation and Public Works	A5-112
PW0001086	SW 134 Avenue/SW 132 Avenue	SW 120 Street	SW 104 Street	Resurfacing	Miami-Dade Dept. of Transportation and Public Works	A5-98
PW000001	SW 136 St	US 1	SW 67 Ave	Congestion Management	Miami-Dade Dept. of Transportation and Public Works	A16-3
PW000875	SW 136 Street	SW 82 Avenue	Old Cutler Road	Resurfacing	Miami-Dade Dept. of Transportation and Public Works	A5-99
PW0001150	SW 136 Street	SW 97 Avenue	US-1	Resurfacing	Miami-Dade Dept. of Transportation and Public Works	A5-99
PW000775	SW 136 Street East of SW 72 Avenue			Bridge repalcement (#874420)	Miami-Dade Dept. of Transportation and Public Works	A5-92
PS0000017	SW 137 Avenue	Sunset Drive	Kendall Drive	Widening: to 6 lanes	Private Sector	A8-3
PW20040343	SW 137 Avenue	US-1	SW 200 Street	Completion as two (2) continuous lanes	Miami-Dade Dept. of Transportation and Public Works	A7-8
PW20040344	SW 137 Avenue	SR-821 (HEFT)	US-1	Widen from 2 to 4 lanes	Miami-Dade Dept. of Transportation and Public Works	A7-8

DRAFT

INDEX - 2022 TIP

TPO Proj. No.	FACILITY	From / Location	To / Location	TYPE OF WORK	RESPONSIBLE AGENCY	Page #
PW000993	SW 137 Avenue	US-1	SW 200 Street	Completion as two (2) continuous lanes	Miami-Dade Dept. of Transportation and Public Works	A5-120
PW0001114	SW 137 Avenue	HEFT	US-1	Widen from 2 to 4 lanes	Miami-Dade Dept. of Transportation and Public Works	A5-120
PW0001153	SW 137 Avenue	SW 88 Street	SW 72 Street	Intersection improvement	Miami-Dade Dept. of Transportation and Public Works	A5-107
PW000837	SW 137 Avenue and SW 136 Street			Intersection improvement	Miami-Dade Dept. of Transportation and Public Works	A5-107
PW000832	SW 137 Avenue and SW 152 Street			Intersection improvement	Miami-Dade Dept. of Transportation and Public Works	A5-106
PW0001104	SW 137 Avenue and SW 18 Street			Intersection improvement	Miami-Dade Dept. of Transportation and Public Works	A5-85
PW000958	SW 137 Avenue and SW 26 Street			Intersection improvement	Miami-Dade Dept. of Transportation and Public Works	A5-86
PW000834	SW 137 Avenue and SW 56 Street			Intersection improvement	Miami-Dade Dept. of Transportation and Public Works	A5-108
PW0001008	SW 138 Avenue and SW 56 Street			Traffic signal	Miami-Dade Dept. of Transportation and Public Works	A5-113
PW0001111	SW 142 Avenue and SW 268 Street			Traffic signal	Miami-Dade Dept. of Transportation and Public Works	A5-134
PW0001154	SW 142 Avenue and SW 42 Street			Intersection improvement	Miami-Dade Dept. of Transportation and Public Works	A5-108
PW0001227	SW 147 Avenue	SW 72 Street	SW 56 Street	Resurfacing	Miami-Dade Dept. of Transportation and Public Works	A5-100
PW0001112	SW 147 Avenue and SW 216 Street			Traffic signal	Miami-Dade Dept. of Transportation and Public Works	A5-134
PW0001219	SW 147 Avenue and SW 47 Street			Resurfacing	Miami-Dade Dept. of Transportation and Public Works	A5-100
PW0001221	SW 147 Avenue and SW 67 Lane			Intersection improvement	Miami-Dade Dept. of Transportation and Public Works	A5-109
PW000002	SW 152 Ave	US 1	Old Cutler Rd	Congestion Management	Miami-Dade Dept. of Transportation and Public Works	A16-3

DRAFT

INDEX - 2022 TIP

TPO Proj. No.	FACILITY	From / Location	To / Location	TYPE OF WORK	RESPONSIBLE AGENCY	Page #
PW0000148	SW 152 Avenue	SW 312 Street	US-1	Widen from 2 to 4 lanes	Miami-Dade Dept. of Transportation and Public Works	A5-121
PW202109	SW 152 Avenue	SW 56 Street	E Meadow Lake Drive	Resurfacing	Miami-Dade Dept. of Transportation and Public Works	A5-101
PW202110	SW 152 Avenue/SW 47 Street	SW 42 Street	SW 147 Avenue	Resurfacing	Miami-Dade Dept. of Transportation and Public Works	A5-101
PW000841	SW 152 Street and SW 117 Avenue			Intersection improvement	Miami-Dade Dept. of Transportation and Public Works	A5-109
PW0001156	SW 154 Avenue and SW 80 Street			Traffic signal	Miami-Dade Dept. of Transportation and Public Works	A5-113
PW0000127	SW 157 Avenue	SW 42 Street	SW 8 Street	Widen from 2 to 4 lanes	Miami-Dade Dept. of Transportation and Public Works	A5-84
PW0001214	SW 157 Avenue	US-1	SW 272 Street	Resurfacing	Miami-Dade Dept. of Transportation and Public Works	A5-126
PW0001063	SW 157 Avenue and SW 140 Street			Traffic signal	Miami-Dade Dept. of Transportation and Public Works	A5-114
PW0001232	SW 162 Avenue	SW 88 Street	SW 42 Street	Intersection improvements	Miami-Dade Dept. of Transportation and Public Works	A5-110
PW0001100	SW 162 Avenue and SW 104 Street			Traffic signal	Miami-Dade Dept. of Transportation and Public Works	A5-114
PW201911	SW 162 Avenue and SW 320 Street			Traffic signal	Miami-Dade Dept. of Transportation and Public Works	A5-135
PW0001052	SW 162 Avenue and SW 328 Street			Intersection improvement	Miami-Dade Dept. of Transportation and Public Works	A5-133
PW0001261	SW 167 Avenue	SW 320 Street	SW 306 Street	Resurfacing	Miami-Dade Dept. of Transportation and Public Works	A5-127
PW000826	SW 168 Street	SW 78 Avenue	Old Cutler Road	Resurfacing	Miami-Dade Dept. of Transportation and Public Works	A5-102
PW0001220	SW 168 Street	SW 99 Court	US-1	Resurfacing	Miami-Dade Dept. of Transportation and Public Works	A5-102
PW0001110	SW 184 Street	US-1	Old Cutler Road	Resurfacing	Miami-Dade Dept. of Transportation and Public Works	A5-127

DRAFT

INDEX - 2022 TIP

TPO Proj. No.	FACILITY	From / Location	To / Location	TYPE OF WORK	RESPONSIBLE AGENCY	Page #
PW0001054	SW 184 Street and SW 152 Avenue			Traffic signal	Miami-Dade Dept. of Transportation and Public Works	A5-136
PW0001053	SW 184 Street and SW 157 Avenue			Traffic signal	Miami-Dade Dept. of Transportation and Public Works	A5-135
PW0001171	SW 187 Avenue	SW 200 Street	SW 192 Street	Resurfacing	Miami-Dade Dept. of Transportation and Public Works	A5-128
PW000005	SW 200 St/Caribbean Blvd	SW 127 Ave	Coral Sea Rd	Congestion Management	Miami-Dade Dept. of Transportation and Public Works	A16-3
PW0001115	SW 200 Street	Quail Roost Drive	US-1	Widen from 2 to 4 lanes	Miami-Dade Dept. of Transportation and Public Works	A5-121
PW0001172	SW 200 Street	SW 187 Avenue	SW 182 Avenue	Resurfacing	Miami-Dade Dept. of Transportation and Public Works	A5-128
PW0001079	SW 211 Street	US-1	HEFT	Resurfacing	Miami-Dade Dept. of Transportation and Public Works	A5-129
PW000722	SW 216 Street	SW 127 Avenue	HEFT	Drainage improvements design	Miami-Dade Dept. of Transportation and Public Works	A5-122
PW20040348	SW 216 Street	SW 127 Avenue	HEFT	Curb & Gutter, Traffic Operational Improv.	Miami-Dade Dept. of Transportation and Public Works	A7-10
PW0001173	SW 216 Street	SW 200 Avenue	SW 194 Avenue	Resurfacing	Miami-Dade Dept. of Transportation and Public Works	A5-129
PW0001262	SW 216 Street	Turnpike	Old Cutler Road	Resurfacing	Miami-Dade Dept. of Transportation and Public Works	A5-130
PW201902	SW 22 Avenue	US-1	Coral Way	Resurfacing	Miami-Dade Dept. of Transportation and Public Works	A5-38
PW0001201	SW 22 Avenue	SW 8 Street	Flagler Street	Resurfacing	Miami-Dade Dept. of Transportation and Public Works	A5-38
PS0000313	SW 232 Street (South side)	SW 112 Avenue	SW 107 Avenue	1/2 of R4.4 (R4.4 four lane divided)	Private Sector	A8-7
PW0001116	SW 24 Street	SW 107 Avenue	SW 87 Avenue	Widen from 4 to 6 lanes	Miami-Dade Dept. of Transportation and Public Works	A5-1
PW0001117	SW 24 Street	SW 117 Avenue	SW 107 Avenue	Widen from 4 to 6 lanes	Miami-Dade Dept. of Transportation and Public Works	A5-2

DRAFT

INDEX - 2022 TIP

TPO Proj. No.	FACILITY	From / Location	To / Location	TYPE OF WORK	RESPONSIBLE AGENCY	Page #
PW000920	SW 24 Street and SW 72 Avenue (R/R Crossing)			Resurfacing	Miami-Dade Dept. of Transportation and Public Works	A5-15
PW0001080	SW 248 Street	SW 97 Avenue	SW 87 Avenue	Resurfacing	Miami-Dade Dept. of Transportation and Public Works	A5-130
PW0000215	SW 264 Street	SW 147 Avenue	US-1	New 2 lane road with center turn lane	Miami-Dade Dept. of Transportation and Public Works	A5-122
PW0000149	SW 268 Street	SW 139 Avenue	SW 119 Avenue	Continuous left turn lane along SW 268 Street, water main installation	Miami-Dade Dept. of Transportation and Public Works	A5-123
PW0001213	SW 268 Street	SW 147 Avenue	SW 139 Avenue	Continuous left turn lane along SW 268 Street	Miami-Dade Dept. of Transportation and Public Works	A5-123
PS0000303	SW 280 Street	SW 142 Avenue	SW 152 Avenue	Modification of existing improvements	Private Sector	A8-6
PW0001215	SW 288 Street	SW 187 Avenue	SW 177 Avenue	Resurfacing	Miami-Dade Dept. of Transportation and Public Works	A5-131
PW000994	SW 304 Street Bridge	SW 159 Avenue	SW 158 Avenue	Study	Miami-Dade Dept. of Transportation and Public Works	A5-126
DT4406681	SW 312 ST / CAMPBELL DR	FROM SR 997 / KROME AVE	TO SR 5 / US 1	LANDSCAPING	FL Dept. of Transportation	A1-375
PW20040342	SW 312 Street (Campbell)	SW 187 Avenue	SW 177 Avenue	Widen to 5 lanes	Miami-Dade Dept. of Transportation and Public Works	A7-8
PW0001095	SW 312 Street and Malibu Way			Traffic signal	Miami-Dade Dept. of Transportation and Public Works	A5-136
PW671605	SW 328 St	US-1	SW 162 Ave	Widen from 2 to 4 lanes	Miami-Dade Dept. of Transportation and Public Works	A5-124
PW000723	SW 328 Street	SW 187 Avenue	US-1	Roadway improvements	Miami-Dade Dept. of Transportation and Public Works	A5-124
DT4055757	SW 336 ST / DAVIS PKWY	FROM WEST OF SR 997 / KROME AVE	TO US 1 (TRUCK BYPASS)	FLEXIBLE PAVEMENT RECONSTRUCT.	FL Dept. of Transportation	A1-179
PW000949	SW 344 Street	US-1	SW 172 Avenue	Roadway improvements	Miami-Dade Dept. of Transportation and Public Works	A5-125
PW201909	SW 344 Street	SW 132 Avenue	SW 97 Avenue	Resurfacing	Miami-Dade Dept. of Transportation and Public Works	A5-132

DRAFT

INDEX - 2022 TIP

TPO Proj. No.	FACILITY	From / Location	To / Location	TYPE OF WORK	RESPONSIBLE AGENCY	Page #
PW0001231	SW 344 Street	SW 167 Avenue	SW 162 Avenue	Resurfacing	Miami-Dade Dept. of Transportation and Public Works	A5-131
PW0001113	SW 344 Street and SE 13 Avenue			Traffic signal	Miami-Dade Dept. of Transportation and Public Works	A5-137
PW0001266	SW 37 Avenue	Ingraham Highway	US-1	Resurfacing	Miami-Dade Dept. of Transportation and Public Works	A5-40
PW000955	SW 42 Avenue and Coral Gables Canal			Bridge replacement (#874275)	Miami-Dade Dept. of Transportation and Public Works	A5-142
PW0001083	SW 42 Street	SW 162 Avenue	SW 157 Avenue	Widen from 2 to 4 lanes	Miami-Dade Dept. of Transportation and Public Works	A5-90
PW0001218	SW 42 Street	SW 157 Avenue	SW 147 Avenue	Resurfacing	Miami-Dade Dept. of Transportation and Public Works	A5-94
PW202108	SW 47 Street	SW 157 Avenue	N Meadow Lake Drive	Resurfacing	Miami-Dade Dept. of Transportation and Public Works	A5-94
PW0001256	SW 47 Terrace	SW 117 Avenue	SW 107 Avenue	Resurfacing	Miami-Dade Dept. of Transportation and Public Works	A5-10
PW0001239	SW 48 Street	SW 57 Avenue	Lincoln Drive	Resurfacing	Miami-Dade Dept. of Transportation and Public Works	A5-142
PW0001258	SW 48 Street	SW 97 Avenue	SW 82 Avenue	Resurfacing	Miami-Dade Dept. of Transportation and Public Works	A5-10
PW000010	SW 56 St\Miller Dr	SW 127 Ave	SR 959/SW 57 Ave	Congestion Management	Miami-Dade Dept. of Transportation and Public Works	A16-4
PW000003	SW 67 Ave/Ludlam Rd	SR 992/SW 152 St	SR 968/Flagler St	Congestion Management	Miami-Dade Dept. of Transportation and Public Works	A16-3
PW0001195	SW 67 Avenue and Coral Way			Intersection improvement	Miami-Dade Dept. of Transportation and Public Works	A5-17
PW000859	SW 67 Avenue and SW 33 Street			Traffic signal	Miami-Dade Dept. of Transportation and Public Works	A5-21
DT4326395	SW 7 / SW 8 ST	FROM US 1 / BRICKELL AVE	TO SR 9 / SW 27 AVE	TRANSPORTATION PLANNING	FL Dept. of Transportation	A1-302
PW0001226	SW 72 Street	SW 137 Avenue	SW 127 Avenue	Resurfacing	Miami-Dade Dept. of Transportation and Public Works	A5-95

DRAFT

INDEX - 2022 TIP

TPO Proj. No.	FACILITY	From / Location	To / Location	TYPE OF WORK	RESPONSIBLE AGENCY	Page #
PW0001228	SW 72 Street	SW 147 Avenue	SW 137 Avenue	Resurfacing	Miami-Dade Dept. of Transportation and Public Works	A5-95
PW0001168	SW 77 Avenue and SW 136 Street			Traffic signal	Miami-Dade Dept. of Transportation and Public Works	A5-110
PW0001121	SW 82 Avenue	SW 40 Street	SW 43 Terrace	Resurfacing	Miami-Dade Dept. of Transportation and Public Works	A5-11
PW0001060	SW 82 Avenue and SW 168 Street			Traffic circle	Miami-Dade Dept. of Transportation and Public Works	A5-104
PW1000024	SW 87 Avenue & SW 128 Street	Intersection		New Construction: 2 lanes	Miami-Dade Dept. of Transportation and Public Works	A16-9
PW1000023	SW 87 Avenue & SW 48 Street	Intersection		Extension: left turn lane	Miami-Dade Dept. of Transportation and Public Works	A16-8
PW1000021	SW 87 Avenue & SW 96 Street	Intersection		New Construction: left turn lanes	Miami-Dade Dept. of Transportation and Public Works	A16-8
PW201910	SW 87 Avenue and SW 184 Street			Intersection Improvement	Miami-Dade Dept. of Transportation and Public Works	A5-132
PW0001268	SW 87 Avenue over Canal C-100			Bridge	Miami-Dade Dept. of Transportation and Public Works	A5-92
PW1000022	SW 92 Avenue & SW 64 Street	Intersection		New Construction: left turn lanes	Miami-Dade Dept. of Transportation and Public Works	A16-8
PW0001125	SW 92 Avenue and SW 68 Street			Intersection improvement	Miami-Dade Dept. of Transportation and Public Works	A5-18
PW0000171	SW 97 AV & SW 184 St			Congestion Management	Miami-Dade Dept. of Transportation and Public Works	A16-4
PW1000018	SW 97 Avenue & SW 48 Street	Intersection		Signal modification / Extension: left turn lane	Miami-Dade Dept. of Transportation and Public Works	A16-8
PW0001072	SW 97 Avenue and SW 28 Street			Traffic signal	Miami-Dade Dept. of Transportation and Public Works	A5-23
TAS3002666	THE UNDERLINE - PHASE 3 THRU 9	SW 19 AVE	DADELAND BLVD	ENGINEERING / CONSTRUCTION	Miami-Dade Dept. of Transportation and Public Works (Transit)	A11-35
TA000103	The Underline- MPATH / BRICKELL Backyard Project	Miami River	SW 13 Street	Engineering / Construction	Miami-Dade Dept. of Transportation and Public Works (Transit)	A11-2

DRAFT

INDEX - 2022 TIP

TPO Proj. No.	FACILITY	From / Location	To / Location	TYPE OF WORK	RESPONSIBLE AGENCY	Page #
TP4060966	THERMOPLASTIC FOR HEFT AET PHASE II (MP 19 - 26)			SIGNING/PAVEMENT MARKINGS	Florida's Turnpike	A2-5
TP4311002	THERMOPLASTIC FOR HEFT RESURFACING	FROM MP 33.2	TO MP 40.15	SIGNING/PAVEMENT MARKINGS	Florida's Turnpike	A2-28
TP4150512	THERMOPLASTIC FOR HEFT WIDENING	FROM S OF KILLIAN PKWY	TO NORTH OF SW 72 ST	SIGNING/PAVEMENT MARKINGS	Florida's Turnpike	A2-8
TP4150515	THERMOPLASTIC FOR HEFT WIDENING	FROM BIRD RD	TO SR 836 / PALMETTO EXPWY	SIGNING/PAVEMENT MARKINGS	Florida's Turnpike	A2-10
TP4154883	THERMOPLASTIC FOR HEFT WIDENING	FROM SW 216 TH ST	TO N OF EUREKA DR	SIGNING/PAVEMENT MARKINGS	Florida's Turnpike	A2-14
TP4271462	THERMOPLASTIC FOR HEFT WIDENING	FROM NORTH OF SW 72 ST	TO BIRD RD	SIGNING/PAVEMENT MARKINGS	Florida's Turnpike	A2-23
TP4355422	THERMOPLASTIC FOR HEFT WIDENING NW106TH TO I-75 (MP34 TO 39)			SIGNING/PAVEMENT MARKINGS	Florida's Turnpike	A2-33
TP4060963	THERMOPLASTIC FOR WIDEN HEFT	FROM NORTH OF EUREKA	TO SOUTH OF KILLIAN	SIGNING/PAVEMENT MARKINGS	Florida's Turnpike	A2-4
TP4233723	THERMOPLASTIC WIDEN HEFT	FROM SW 288TH ST	TO SW 216TH ST, MP5 TO MP11	SIGNING/PAVEMENT MARKINGS	Florida's Turnpike	A2-17
APK031A	TMB Relocate Airfield Rotating Beacon	Miami Executive Airport	Miami Executive Airport westide airfield	Install Miscellaneous NAVAIDS	Miami-Dade Aviation Dept	A9-5
APAA157A	TMB Replace Pedestrian Gates	Miami Executive Airport	Miami Executive Airport	Security Enhancements (access control)	Miami-Dade Aviation Dept	A9-2
APW125A	TMB Taxiway "H" Eastward Extension	Tamiami Executive Airport East edge of Taxiway H4	Tamiami Executive Airport Taxiway E		Miami-Dade Aviation Dept	A9-12
APAA157F	TNT "No Trespassing" Signage Installation	Dade-Collier Training and Transition Airport	Dade-Collier Training and Transition Airport	Install Guidance Signs	Miami-Dade Aviation Dept	A9-3
APAA157E	TNT Installation of CCTV Cameras	Dade-Collier Training and Transition Airport	Dade-Collier Training and Transition Airport	Security Enhancements (access control)	Miami-Dade Aviation Dept	A9-3
APAA157D	TNT Installation of New Vehicle Main Entrance with Keypad	Dade-Collier Training and Transition Airport	Dade-Collier Training and Transition Airport	Security Enhancements (access control)	Miami-Dade Aviation Dept	A9-3
TAS3002562	TOD MASTER PLAN FOR THE SOUTH CORRIDOR	SW 344 ST	DADELAND SOUTH STATION	PROJECT DEVELOPMENT	Miami-Dade Dept. of Transportation and Public Works (Transit)	A11-34

DRAFT

INDEX - 2022 TIP

TPO Proj. No.	FACILITY	From / Location	To / Location	TYPE OF WORK	RESPONSIBLE AGENCY	Page #
DT4479851	TOWN OF CUTLER BAY - CARIBBEAN BOULEVARD COMPLETE STREETS			BIKE LANE/SIDEWALK	FL Dept. of Transportation	A1-625
TA4486471	TOWN OF CUTLER BAY - TRANSIT EXPANSION PROJECT			TRANSIT SERVICE DEMONSTRATION	Miami-Dade Dept. of Transportation and Public Works (Transit)	A1-98
TA4486231	TOWN OF CUTLER BAY MOBILITY IMPROVEMENT CIRCULATION PROJECT			PURCHASE VEHICLES/EQUIPMENT	Miami-Dade Dept. of Transportation and Public Works (Transit)	A1-94
TA4443551	TOWN OF MEDLEY - CENTRAL COMMUTER ROUTE			TRANSIT SERVICE DEMONSTRATION	Miami-Dade Dept. of Transportation and Public Works (Transit)	A1-81
TA4443552	TOWN OF MEDLEY - CENTRAL COMMUTER ROUTE			TRANSIT SERVICE DEMONSTRATION	Miami-Dade Dept. of Transportation and Public Works (Transit)	A1-81
DT4479711	TOWN OF MEDLEY - SIDEWALK MASTER PLAN			BIKE LANE/SIDEWALK	FL Dept. of Transportation	A1-661
DT4416471	TOWN OF MIA LAKES - NW 79TH COURT TRANSPORTATION IMPROVEMENTS PROJECT			BIKE LANE/SIDEWALK	FL Dept. of Transportation	A1-604
DT4416431	TOWN OF MIAMI LAKES - 59TH AVE TRANSPORTATION IMPROVEMENTS PROJECT			BIKE LANE/SIDEWALK	FL Dept. of Transportation	A1-383
DT4460571	TOWN OF MIAMI LAKES - FAIRWAY DR BIKE LANES & CROSSWALK IMPROVEMENTS			BIKE LANE/SIDEWALK	FL Dept. of Transportation	A1-615
TA4466602	TOWN OF MIAMI LAKES - FREEBEE SERVICE EXPANSION PROJECT			TRANSIT SERVICE DEMONSTRATION	Miami-Dade Dept. of Transportation and Public Works (Transit)	A1-87
DT4408491	TOWN OF MIAMI LAKES - GREEN 2.0			BIKE PATH/TRAIL	FL Dept. of Transportation	A1-379
TA4466601	TOWN OF MIAMI LAKES - MIAMI LAKES FREEBEE PUBLIC TRANSIT SERVICE EXPAN			TRANSIT SERVICE DEMONSTRATION	Miami-Dade Dept. of Transportation and Public Works (Transit)	A1-86
DT4479681	TOWN OF MIAMI LAKES - PARK WEST BICYCLE AND PEDESTRIAN IMPROVEMENTS			BIKE LANE/SIDEWALK	FL Dept. of Transportation	A1-623
DT4366182	TOWN OF MIAMI LAKES - SIDEWALK IMPROVEMENTS			BIKE LANE/SIDEWALK	FL Dept. of Transportation	A1-347
DT4386632	TOWN OF MIAMI LAKES G.R.E.E.N.			BIKE PATH/TRAIL	FL Dept. of Transportation	A1-600
TP4438822	TPK EXT (SR 821) MANAGED LANE IMPLEMENTATION (MP 20-27)			MISCELLANEOUS CONSTRUCTION	Florida's Turnpike	A2-48

DRAFT

INDEX - 2022 TIP

TPO Proj. No.	FACILITY	From / Location	To / Location	TYPE OF WORK	RESPONSIBLE AGENCY	Page #
TP4438823	TPK EXT (SR 821) MANAGED LANE IMPLEMENTATION (MP 27-40.2)			MISCELLANEOUS CONSTRUCTION	Florida's Turnpike	A2-50
TP4438821	TPK EXT (SR 821) MANAGED LANE IMPLEMENTATION (MP 4-20)			MISCELLANEOUS CONSTRUCTION	Florida's Turnpike	A2-48
TP4438826	TPK EXT (SR 821) SIGNING IMPROVEMENTS FOR MANAGED LANE IMPLEMENTATION			OVERHEAD SIGNING	Florida's Turnpike	A2-51
TP4438825	TPK EXT (SR 821) THERMOPLASTIC FOR MANAGED LANE IMPLEMENTATION (MP 4-20)			SIGNING/PAVEMENT MARKINGS	Florida's Turnpike	A2-50
PW000102	Traffic Control Devices (Equip.& Mat.)				Miami-Dade Dept. of Transportation and Public Works	A4-2
DT4352013	TRAFFIC ENGINEERING DATA COLLECTION - CONTINUING SERVICES CONTRACT			TRAFFIC CONTROL DEVICES/SYSTEM	FL Dept. of Transportation	A1-319
DT4292861	TRAFFIC ENGINEERING ROADWAY DESIGN & STRUCTURAL ANALYSIS CONSULTANT			PRELIMINARY ENGINEERING	FL Dept. of Transportation	A1-247
DT4292851	TRAFFIC ENGINEERING STUDIES & ENGINEERING REVIEWS CONSULTANT			PRELIMINARY ENGINEERING	FL Dept. of Transportation	A1-245
DT4292852	TRAFFIC ENGINEERING STUDIES & ENGINEERING REVIEWS CONSULTANT			PRELIMINARY ENGINEERING	FL Dept. of Transportation	A1-245
DT4292853	TRAFFIC ENGINEERING STUDIES & ENGINEERING REVIEWS CONSULTANT			PRELIMINARY ENGINEERING	FL Dept. of Transportation	A1-246
DT4292854	TRAFFIC ENGINEERING STUDIES & ENGINEERING REVIEWS CONSULTANT			TRAFFIC OPS IMPROVEMENT	FL Dept. of Transportation	A1-246
DT4292862	TRAFFIC ENGINEERING SUPPORT SERVICES CONSULTANT			PRELIMINARY ENGINEERING	FL Dept. of Transportation	A1-247
DT4292864	TRAFFIC ENGINEERING SUPPORT SERVICES CONSULTANT			PRELIMINARY ENGINEERING	FL Dept. of Transportation	A1-248
DT4292866	TRAFFIC ENGINEERING SUPPORT SERVICES CONSULTANT			TRAFFIC OPS IMPROVEMENT	FL Dept. of Transportation	A1-248
DT4292867	TRAFFIC ENGINEERING SUPPORT SERVICES CONSULTANT			TRAFFIC OPS IMPROVEMENT	FL Dept. of Transportation	A1-249
DT4390311	TRAFFIC OPERATIONS CONSULTANT SUPPORT SERVICES			FUNDING ACTION	FL Dept. of Transportation	A1-601

DRAFT

INDEX - 2022 TIP

TPO Proj. No.	FACILITY	From / Location	To / Location	TYPE OF WORK	RESPONSIBLE AGENCY	Page #
DT4390312	TRAFFIC OPERATIONS CONSULTANT SUPPORT SERVICES			FUNDING ACTION	FL Dept. of Transportation	A1-601
DT4390313	TRAFFIC OPERATIONS CONSULTANT SUPPORT SERVICES			FUNDING ACTION	FL Dept. of Transportation	A1-602
DT4456801	TRAFFIC OPERATIONS ENGINEERING CONSULTANT SUPPORT			PRELIMINARY ENGINEERING	FL Dept. of Transportation	A1-612
DT4314332	TRAFFIC OPERATIONS PUSH BUTTON - ROADS MIAMI-DADE COUNTY			MISCELLANEOUS CONSTRUCTION	FL Dept. of Transportation	A1-290
DT4314336	TRAFFIC OPERATIONS PUSH BUTTON - ROADS MIAMI-DADE COUNTY			MISCELLANEOUS CONSTRUCTION	FL Dept. of Transportation	A1-292
DT4314342	TRAFFIC OPERATIONS PUSH BUTTON - SIGNALS MIAMI-DADE COUNTY			MISCELLANEOUS CONSTRUCTION	FL Dept. of Transportation	A1-294
DT4314343	TRAFFIC OPERATIONS PUSH BUTTON - SIGNALS MIAMI-DADE COUNTY			MISCELLANEOUS CONSTRUCTION	FL Dept. of Transportation	A1-295
DT4314344	TRAFFIC OPERATIONS PUSH BUTTON - SIGNALS MIAMI-DADE COUNTY			MISCELLANEOUS CONSTRUCTION	FL Dept. of Transportation	A1-295
DT4462611	TRAFFIC OPERATIONS PUSH BUTTON MISCELLANEOUS CONSTRUCTION IN MIAMI DADE COUNTY			MISCELLANEOUS CONSTRUCTION	FL Dept. of Transportation	A1-465
DT4462612	TRAFFIC OPERATIONS PUSH BUTTON MISCELLANEOUS CONSTRUCTION IN MIAMI DADE COUNTY			MISCELLANEOUS CONSTRUCTION	FL Dept. of Transportation	A1-466
DT4316356	TRAFFIC OPERATIONS PUSH BUTTON MISCELLANEOUS CONSTRUCTION IN MIAMI-DADE COUNTY			MISCELLANEOUS CONSTRUCTION	FL Dept. of Transportation	A1-298
DT4316358	TRAFFIC OPERATIONS PUSH BUTTON MISCELLANEOUS CONSTRUCTION IN MIAMI-DADE COUNTY			MISCELLANEOUS CONSTRUCTION	FL Dept. of Transportation	A1-299
DT4316359	TRAFFIC OPERATIONS PUSH BUTTON MISCELLANEOUS CONSTRUCTION IN MIAMI-DADE COUNTY			MISCELLANEOUS CONSTRUCTION	FL Dept. of Transportation	A1-299
DT4462631	TRAFFIC OPERATIONS PUSH BUTTON ROADS IN MIAMI DADE COUNTY			MISCELLANEOUS CONSTRUCTION	FL Dept. of Transportation	A1-466
DT4462633	TRAFFIC OPERATIONS PUSH BUTTON ROADS IN MIAMI DADE COUNTY			MISCELLANEOUS CONSTRUCTION	FL Dept. of Transportation	A1-467
DT4462632	TRAFFIC OPERATIONS PUSH BUTTON ROADS IN MIAMI DADE COUNTY			MISCELLANEOUS CONSTRUCTION	FL Dept. of Transportation	A1-467

DRAFT

INDEX - 2022 TIP

TPO Proj. No.	FACILITY	From / Location	To / Location	TYPE OF WORK	RESPONSIBLE AGENCY	Page #
DT4462634	TRAFFIC OPERATIONS PUSH BUTTON ROADS IN MIAMI DADE COUNTY			MISCELLANEOUS CONSTRUCTION	FL Dept. of Transportation	A1-468
DT4314338	TRAFFIC OPERATIONS PUSH BUTTON ROADS IN MIAMI-DADE COUNTY			MISCELLANEOUS CONSTRUCTION	FL Dept. of Transportation	A1-293
DT4314345	TRAFFIC OPERATIONS PUSH BUTTON SIGNALS IN MIAMI-DADE COUNTY			MISCELLANEOUS CONSTRUCTION	FL Dept. of Transportation	A1-296
DT4316357	TRAFFIC OPERATIONS PUSH BUTTON SIGNALS IN MIAMI-DADE COUNTY			MISCELLANEOUS CONSTRUCTION	FL Dept. of Transportation	A1-298
DT4462641	TRAFFIC OPERATIONS PUSH BUTTON SIGNALS IN MIAMI-DADE COUNTY			MISCELLANEOUS CONSTRUCTION	FL Dept. of Transportation	A1-468
DT4462644	TRAFFIC OPERATIONS PUSH BUTTON SIGNALS IN MIAMI-DADE COUNTY			MISCELLANEOUS CONSTRUCTION	FL Dept. of Transportation	A1-469
DT4105684	TRAFFIC SIGNAL MAST ARMS AND HIGH MAST LIGHT POLES INSPECTIONS			BRIDGE OPERATIONS	FL Dept. of Transportation	A1-502
DT4105685	TRAFFIC SIGNAL MAST ARMS AND HIGH MAST LIGHT POLES INSPECTIONS			BRIDGE OPERATIONS	FL Dept. of Transportation	A1-502
PW000110	Traffic Signal Materials				Miami-Dade Dept. of Transportation and Public Works	A4-3
DT2506783	TRANSPORTATION ADMINISTRATION SUPPORT STAFF ACTIVITIES			TRANSPORTATION PLANNING	FL Dept. of Transportation	A1-140
DT2520942	TRANSPORTATION PLANNING ORGANIZATION (TPO) CONSULTANT SUPPORT			URBAN CORRIDOR PLANNING	FL Dept. of Transportation	A1-635
DT4338913	TRANSPORTATION RESILIENCE			CORRIDOR/SUBAREA PLANNING	FL Dept. of Transportation	A1-596
TAS3001056	TRANSPORTATION SECURITY PROJECTS			TRANSPORTATION SECURITY	Miami-Dade Dept. of Transportation and Public Works (Transit)	A11-30
DT2520711	TRANSPORTATION STATISTICS SUPPORT #1			TRANSPORTATION STATISTICS	FL Dept. of Transportation	A1-633
DT2520712	TRANSPORTATION STATISTICS SUPPORT #1			TRANSPORTATION STATISTICS	FL Dept. of Transportation	A1-634
DT2521801	TRANSPORTATION STATISTICS SUPPORT #2			TRANSPORTATION STATISTICS	FL Dept. of Transportation	A1-636

DRAFT

INDEX - 2022 TIP

TPO Proj. No.	FACILITY	From / Location	To / Location	TYPE OF WORK	RESPONSIBLE AGENCY	Page #
DT4081991	TRANSPORTATION STATISTICS SUPPORT #3			URBAN CORRIDOR IMPROVEMENTS	FL Dept. of Transportation	A1-641
DT2521802	TRANSPORTATION SYSTEM PLANNING & STATISTICS SUPPORT			TRANSPORTATION STATISTICS	FL Dept. of Transportation	A1-637
DT4132211	TRANSPORTATION SYSTEMS GIS DATA DEVELOPMENT AND MAPPING			TRANSPORTATION STATISTICS	FL Dept. of Transportation	A1-642
DT4132213	TRANSPORTATION SYSTEMS GIS DATA DEVELOPMENT AND MAPPING			TRANSPORTATION STATISTICS	FL Dept. of Transportation	A1-643
DT4132212	TRANSPORTATION SYSTEMS GIS SUPPORT FOR DESIGN			GEOGRAPHIC INFO. SYSTEMS	FL Dept. of Transportation	A1-643
DT2500842	TRANSPORTATION SYSTEMS MANAGEMENT AND OPERATIONS CONSULTANT			CORRIDOR/SUBAREA PLANNING	FL Dept. of Transportation	A1-112
DT2500843	TRANSPORTATION SYSTEMS MANAGEMENT AND OPERATIONS CONSULTANT			CORRIDOR/SUBAREA PLANNING	FL Dept. of Transportation	A1-112
DT2500844	TRANSPORTATION SYSTEMS MGMT AND OPS. CONULTANT CONTINUING CONTRACT			CORRIDOR/SUBAREA PLANNING	FL Dept. of Transportation	A1-113
DT2500845	TRANSPORTATION SYSTEMS MGMT AND OPS. CONULTANT CONTINUING CONTRACT			CORRIDOR/SUBAREA PLANNING	FL Dept. of Transportation	A1-113
TR0402	Tri-Rail Downtown Miami Link Marketing in Public Transit Campaign	MiamiCentral Station		Operations	So. Florida Regional Transportation Authority	A12-2
TR0400	Tri-Rail Rolling Stock (Expansion)	Miami-Dade County		Capital	So. Florida Regional Transportation Authority	A12-1
TAS3001017	UNDERFLOOR RAIL WHEEL TRUING MACHINE			EQUIPMENT	Miami-Dade Dept. of Transportation and Public Works (Transit)	A11-27
PW000924	Underline	Dadeland South	Miami River	Pedestrian/bicycle improvements	Miami-Dade Dept. of Transportation and Public Works	A5-31
PW0001041	Underline	Dadeland South	Miami River	Pedestrian/bicycle improvements	Miami-Dade Dept. of Transportation and Public Works	A5-7
PW0001105	Underline	Dadeland South	Miami River	Pedestrian/bicycle improvements.	Miami-Dade Dept. of Transportation and Public Works	A5-141
TAMDT291	Underline (Phase 2 - (SW 13th Street to SW 19th Street)	SW 13 ST	SW 19 ST	Engineering and Construction	Miami-Dade Dept. of Transportation and Public Works (Transit)	A11-25

DRAFT

INDEX - 2022 TIP

TPO Proj. No.	FACILITY	From / Location	To / Location	TYPE OF WORK	RESPONSIBLE AGENCY	Page #
DT4480831	UNIVERSITY OF MIAMI - BIKESAFE ELEMENTARY SCHOOL PROGRAM			PUBLIC INFORMATION/EDUCATION	FL Dept. of Transportation	A1-661
DT4289427	URBAN MODEL DEVELOPMENT, SE FL REGIONIAL PLANNING MODEL			PLANNING MODELS/DATA UPDATE	FL Dept. of Transportation	A1-649
PW1000017	US 1 & Red Road	Intersection		Extension: left turn lane	Miami-Dade Dept. of Transportation and Public Works	A16-7
TAS3002773	US1 & SW 136 ST AND US1 & QUAIL ROOST INTERSECTIONS	@ SW 136 ST AND QUAIL ROOST DR		INTERSECTION IMPROVEMENTS	Miami-Dade Dept. of Transportation and Public Works (Transit)	A11-35
PW0001069	US-1 and SW 16 Avenue			Traffic signal	Miami-Dade Dept. of Transportation and Public Works	A5-51
TAS3002469	VANPOOL PROGRAM			VANPOOL SERVICES	Miami-Dade Dept. of Transportation and Public Works (Transit)	A11-33
SP6410330	Various Facility Moves			Facility Moves	Miami-Dade Seaport Department	A10-6
PW000716	Venetian Causeway Bridge	Bayshore Drive	Purdy Avenue	Study	Miami-Dade Dept. of Transportation and Public Works	A5-148
DT4408431	VILLAGE OF MIAMI SHORES - MULTIMODAL MOBILITY IMPROVEMENTS			BIKE PATH/TRAIL	FL Dept. of Transportation	A1-378
DT4416371	VILLAGE OF PALMETTO BAY - SW 82 AVENUE COMMUTER ACCESS			BIKE LANE/SIDEWALK	FL Dept. of Transportation	A1-381
TA4486251	VILLAGE OF PINECREST - FREEBIE RIDE PROGRAM VEHICLE PURCHASE			PURCHASE VEHICLES/EQUIPMENT	Miami-Dade Dept. of Transportation and Public Works (Transit)	A1-94
TA4443561	VILLAGE OF PINECREST - ON-DEMAND TRANSIT CIRCULATOR			TRANSIT SERVICE DEMONSTRATION	Miami-Dade Dept. of Transportation and Public Works (Transit)	A1-82
TA4443562	VILLAGE OF PINECREST - ON-DEMAND TRANSPORTATION SERVICES EXPANSION			TRANSIT SERVICE DEMONSTRATION	Miami-Dade Dept. of Transportation and Public Works (Transit)	A1-82
DT4408451	VILLAGE OF VIRGINIA GARDENS - COMMUNITY BICYCLE AND PEDESTRIAN IMPROV.			BIKE PATH/TRAIL	FL Dept. of Transportation	A1-378
TAS3002401	VISION ZERO PROJECTS			SAFETY PROJECTS CONSTRUCTION	Miami-Dade Dept. of Transportation and Public Works (Transit)	A11-32
PW0001123	W 102 Avenue	W Flagler Street	Fontainebleau Boulevard	Resurfacing	Miami-Dade Dept. of Transportation and Public Works	A5-14

DRAFT

INDEX - 2022 TIP

TPO Proj. No.	FACILITY	From / Location	To / Location	TYPE OF WORK	RESPONSIBLE AGENCY	Page #
PW000973	W 12 Avenue and W 29 Street			Intersection improvement	Miami-Dade Dept. of Transportation and Public Works	A5-158
PW000971	W 12 Avenue and W 68 Street			Intersection improvement	Miami-Dade Dept. of Transportation and Public Works	A5-158
PW0001094	W 14 Avenue and W 37 Street			Traffic signal	Miami-Dade Dept. of Transportation and Public Works	A5-161
PW0001241	W 16 Avenue and W 37 Street			Traffic signal	Miami-Dade Dept. of Transportation and Public Works	A5-161
PW0001225	W 24 Avenue	W 60 Street	W 76 Street	Widen to 3 lanes	Miami-Dade Dept. of Transportation and Public Works	A5-153
PW0001181	W 24 Avenue and W 68 Street			Traffic signal	Miami-Dade Dept. of Transportation and Public Works	A5-162
PW000874	W 32 Avenue and W 68 Street			Intersection improvement	Miami-Dade Dept. of Transportation and Public Works	A5-159
PW0001102	W 4 Avenue and W 60 Street			Traffic signal	Miami-Dade Dept. of Transportation and Public Works	A5-160
PW000783	W 76 Street	W 36 Avenue	W 20 Avenue	Roadway improvements	Miami-Dade Dept. of Transportation and Public Works	A5-153
PW000764	W Dixie Highway	NE 163 Street	NE 175 Street	Widen from 2 to 4 lanes	Miami-Dade Dept. of Transportation and Public Works	A5-59
PW000921	Waterway Drive and SW 72 Avenue (R/R Crossing)			Resurfacing	Miami-Dade Dept. of Transportation and Public Works	A5-15
PW1000010	West Flagler & W 102 Avenue	Intersection		New Construction: right turn lane	Miami-Dade Dept. of Transportation and Public Works	A16-6
TP4150511	WIDEN HEFT	FROM SOUTH OF KILLIAN PKWY	TO NORTH OF SW 72 ST (MP 19.4-21.87) INCLUDING MANAGED LANES	ADD LANES & RECONSTRUCT	Florida's Turnpike	A2-7
TP4150514	WIDEN HEFT	FROM BIRD RD	TO SR 836(MP 23.8-26)(6 LANES TO 10 INCLUDING MANAGED LANES)	ADD LANES & RECONSTRUCT	Florida's Turnpike	A2-9
TP4271461	WIDEN HEFT	FROM NORTH OF SW 72 ST	TO BIRD RD (MP 21.873-23.8) (FROM 6 TO 10 INCLUDING MANAGED LANES	ADD LANES & RECONSTRUCT	Florida's Turnpike	A2-22
TP4355431	WIDEN HEFT	FROM SR 836	TO NW 106 ST (MP 26-34) (FROM 6/8 TO 10 INCLUDING MANAGED LANES)	ADD LANES & RECONSTRUCT	Florida's Turnpike	A2-34

DRAFT

INDEX - 2022 TIP

TPO Proj. No.	FACILITY	From / Location	To / Location	TYPE OF WORK	RESPONSIBLE AGENCY	Page #
TP4355451	WIDEN HEFT	FROM SR 836 (MP 26)	TO NW 74TH ST (MP 31)	ADD LANES & RECONSTRUCT	Florida's Turnpike	A2-38
TP4355433	WIDEN HEFT	FROM SR 836	TO I-75 (MP 26-39) (PALM TREE RELOCATION)	MISCELLANEOUS CONSTRUCTION	Florida's Turnpike	A2-36
TP4060961	WIDEN HEFT - NORTH OF EUREKA TO SOUTH OF KILLIAN PKWY (14.5-19.4) INCUDES MANAGED LANES			ADD LANES & RECONSTRUCT	Florida's Turnpike	A2-2
TP4395452	WIDEN HEFT / SR 821	FROM US 1 / SOUTH OF PALM DR	TO CAMPBELL DR (MP 0-2) (FROM 4 TO 6 LANES)	ADD LANES & RECONSTRUCT	Florida's Turnpike	A2-45
TP4154881	WIDEN HEFT- SW 216TH ST TO N OF EUREKA DR MP11 .8-14.5 INC EXPRESS LAN			ADD LANES & RECONSTRUCT	Florida's Turnpike	A2-12
TP4233722	WIDEN HEFT-SW 288 ST TO SW216 ST (MP5-11.8) 4 TO6 LNS INC. EXPRESS LNS			ADD LANES & RECONSTRUCT	Florida's Turnpike	A2-15
TP4233735	WIDEN SPUR (SR 91), GOLDEN GLADES TP TO BROWARD COUNTY (MP 0.4-3.3)(FROM 6 TO 8 LANES)			ADD LANES & RECONSTRUCT	Florida's Turnpike	A2-21
TP4441111	WIDEN TPK EXT	FROM CAMPBELL DR	TO TALLAHASSEE RD (MP 4-6)(MANAGED LANES)	ADD LANES & RECONSTRUCT	Florida's Turnpike	A2-51
TP4355421	WIDEN TPK EXT (SR 821)	FROM NW 106 ST	TO I-75 (MP 34-39) (FROM 6 TO 10 INCLUDING MANAGED LANES)	ADD LANES & RECONSTRUCT	Florida's Turnpike	A2-31
DT4469471	WRONG WAY DRIVING INITIATIVE	AT VARIOUS RAMP LOCATIONS		ITS FREEWAY MANAGEMENT	FL Dept. of Transportation	A1-472
APAA157C	X51 "No Trespassing" Signage Installation	Miami Homestead General Aviation Airport	Miami Homestead General Aviation Airport	Install Guidance Signs	Miami-Dade Aviation Dept	A9-2
APAA157B	X51 Installation of CCTV Cameras	Miami Homestead General Aviation Airport	Miami Homestead General Aviation Airport	Security Enhancements (access control)	Miami-Dade Aviation Dept	A9-2
APY155A	X-51 Security Upgrades	Miami Homestead General Aviation Airport	Miami Homestead General Aviation Airport	Safety and Security Improvements	Miami-Dade Aviation Dept	A9-17
APPFL0009083	X51 Widen Building 6 Parking Lot Roadway Access	Homestead General Aviation Airport	Homestead General Aviation Airport	Expand Building	Miami-Dade Aviation Dept	A9-8

DRAFT