


MIAMI-DADE TRANSPORTATION PLANNING ORGANIZATION
TRANSPORTATION IMPROVEMENT PROGRAM
NON-MOTORIZED COMPONENT

Responsible Agency: FL Dept. of Transportation

TPO Project No	Facility/Project Name	Bicycle Accom.	Type of Work		Project Cost (\$000s)	Prior Years Cost (\$000s)	
Agency Project No	From /Location To /Location	Length (miles)	Cross-Ref. TIP Book Page No.	L RTP Ref			

DT2497962	DISTRICTWIDE TRAFFIC OPERATIONS - SAFETY STUDIES CONSULTANT		SAFETY PROJECT				Proposed Funding (in \$000s)					
2497962		0.0	A1-101	06-09	\$6,132	\$6,132		2020 - 2021	2021 - 2022	2022 - 2023	2023 - 2024	2024 - 2025
							0	0	0	0	0	

DT2497963	DISTRICTWIDE TRAFFIC OPERATIONS - SAFETY STUDIES CONSULTANT		SAFETY PROJECT				Proposed Funding (in \$000s)					
2497963		0.0	A1-101	06-09	\$1,634	\$1,634		2020 - 2021	2021 - 2022	2022 - 2023	2023 - 2024	2024 - 2025
							0	0	0	0	0	


DT2497964	DISTRICTWIDE TRAFFIC OPERATIONS - SAFETY STUDIES CONSULTANT		SAFETY PROJECT				Proposed Funding (in \$000s)					
2497964		0.0	A1-102	06-09	\$1,523	\$1,523		2020 - 2021	2021 - 2022	2022 - 2023	2023 - 2024	2024 - 2025
							0	0	0	0	0	

DT2497965	DISTRICTWIDE TRAFFIC OPERATIONS - STUDIES CONSULTANT		SAFETY PROJECT				Proposed Funding (in \$000s)					
2497965		0.0	A1-102	06-09	\$1,619	\$1,619		2020 - 2021	2021 - 2022	2022 - 2023	2023 - 2024	2024 - 2025
							0	0	0	0	0	

DT2497966	DISTRICTWIDE TRAFFIC OPERATIONS - SAFETY STUDIES CONSULTANT		SAFETY PROJECT				Proposed Funding (in \$000s)					
2497966		0.0	A1-103	06-09	\$1,362	\$1,362		2020 - 2021	2021 - 2022	2022 - 2023	2023 - 2024	2024 - 2025
							0	0	0	0	0	


MIAMI-DADE TRANSPORTATION PLANNING ORGANIZATION
TRANSPORTATION IMPROVEMENT PROGRAM
NON-MOTORIZED COMPONENT

Responsible Agency: FL Dept. of Transportation

TPO Project No	Facility/Project Name	Bicycle Accom.	Type of Work		Project Cost (\$000s)	Prior Years Cost (\$000s)					
Agency Project No	From /Location To /Location	Length (miles)	Cross-Ref. TIP Book Page No.	LRTP Ref							
DT2497967	DISTRICTWIDE TRAFFIC OPERATIONS - SAFETY STUDIES CONSULTANT		SAFETY PROJECT		\$1,451	\$1,451	Proposed Funding (in \$000s)				
2497967		0.0	A1-103	06-09			2020 - 2021	2021 - 2022	2022 - 2023	2023 - 2024	2024 - 2025
							0	0	0	0	0
DT2497968	DISTRICTWIDE TRAFFIC OPERATIONS - SAFETY STUDIES CONSULTANT		SAFETY PROJECT		\$1,402	\$577	Proposed Funding (in \$000s)				
2497968		0.0	A1-104	06-09			2020 - 2021	2021 - 2022	2022 - 2023	2023 - 2024	2024 - 2025
							275	275	275	0	0
DT2497969	DISTRICTWIDE TRAFFIC OPERATIONS - STUDIES CONSULTANT		SAFETY PROJECT		\$458	\$358	Proposed Funding (in \$000s)				
2497969		0.0	A1-104	06-09			2020 - 2021	2021 - 2022	2022 - 2023	2023 - 2024	2024 - 2025
							0	100	0	0	0
DT2506541	DISTRICTWIDE COMMUNITY SAFETY		SAFETY PROJECT		\$879	\$729	Proposed Funding (in \$000s)				
2506541		0.0	A1-121	06-09			2020 - 2021	2021 - 2022	2022 - 2023	2023 - 2024	2024 - 2025
							30	30	30	30	30
DT2512651	SOUTH DADE GREENWAYS NETWORK		BIKE PATH/TRAIL		\$664	\$664	Proposed Funding (in \$000s)				
2512651		0.0	A1-471	06-08			2020 - 2021	2021 - 2022	2022 - 2023	2023 - 2024	2024 - 2025
							0	0	0	0	0


MIAMI-DADE TRANSPORTATION PLANNING ORGANIZATION
TRANSPORTATION IMPROVEMENT PROGRAM
NON-MOTORIZED COMPONENT

Responsible Agency: FL Dept. of Transportation

TPO Project No	Facility/Project Name		Bicycle Accom.	Type of Work		Project Cost (\$000s)	Prior Years Cost (\$000s)					
DT2512652	BISCAYNE TRAIL/SW 87 AVE			BIKE PATH/TRAIL		\$702	\$702	Proposed Funding (in \$000s)				
2512652	FROM OLD CUTLER RD	TO BLACK POINT PARK & MARINA	2.7	A1-472	07-72			2020 - 2021	2021 - 2022	2022 - 2023	2023 - 2024	2024 - 2025
							0	0	0	0	0	
DT2512653	BLACK CREEK TRAIL (A)			BIKE PATH/TRAIL		\$2,134	\$2,134	Proposed Funding (in \$000s)				
2512653	FROM BLACK POINT PARK	TO MARY/PENNY THOMPSON PARK	0.0	A1-472	07-74			2020 - 2021	2021 - 2022	2022 - 2023	2023 - 2024	2024 - 2025
							0	0	0	0	0	
DT2512654	BISCAYNE S DADE (C&D)			BIKE PATH/TRAIL		\$671	\$671	Proposed Funding (in \$000s)				
2512654	FROM BLACK POINT PARK	TO SW 138 ST & SW 137 AVE	0.0	A1-473	07-72			2020 - 2021	2021 - 2022	2022 - 2023	2023 - 2024	2024 - 2025
							0	0	0	0	0	
DT2512656	OLD CUTLER TRAIL			BIKE PATH/TRAIL		\$1,288	\$1,288	Proposed Funding (in \$000s)				
2512656	FROM SW 136 ST/SW 63 AVE	TO CARTAGENA PLAZA	0.0	A1-473	06-10			2020 - 2021	2021 - 2022	2022 - 2023	2023 - 2024	2024 - 2025
							0	0	0	0	0	
DT2512657	BISCAYNE TRAIL SEGMENT D, SW 328 ST/SW 117 AVE TO HOMESTEAD BAYFRONT PARK			BIKE PATH/TRAIL		\$1,970	\$0	Proposed Funding (in \$000s)				
2512657			0.0	A1-474	07-72			2020 - 2021	2021 - 2022	2022 - 2023	2023 - 2024	2024 - 2025
							1,970	0	0	0	0	


MIAMI-DADE TRANSPORTATION PLANNING ORGANIZATION
TRANSPORTATION IMPROVEMENT PROGRAM
NON-MOTORIZED COMPONENT

Responsible Agency: FL Dept. of Transportation

TPO Project No	Facility/Project Name		Bicycle Accom.	Type of Work		Project Cost (\$000s)	Prior Years Cost (\$000s)					
DT4166601	LUDLAM TRAIL			BIKE PATH/TRAIL		\$746	\$746	Proposed Funding (in \$000s)				
4166601			0.0	A1-482	07-72			2020 - 2021	2021 - 2022	2022 - 2023	2023 - 2024	2024 - 2025
							0	0	0	0	0	
DT4166602	MIAMI DADE COUNTY - LUDLAM TRAIL CORRIDOR			BIKE PATH/TRAIL		\$5,993	\$5,993	Proposed Funding (in \$000s)				
4166602			0.0	A1-482	07-72			2020 - 2021	2021 - 2022	2022 - 2023	2023 - 2024	2024 - 2025
							0	0	0	0	0	
DT4166604	MIAMI DADE COUNTY - LUDLAM TRAIL			BIKE PATH/TRAIL		\$8,000	\$0	Proposed Funding (in \$000s)				
4166604	FROM NW 7 ST	TO SW 40 ST	3.0	A1-483	07-72			2020 - 2021	2021 - 2022	2022 - 2023	2023 - 2024	2024 - 2025
							0	0	0	8,000	0	
DT4166605	MIAMI DADE COUNTY - LUDLAM TRAIL CORRIDOR ACQUISITION			BIKE PATH/TRAIL		\$5,000	\$5,000	Proposed Funding (in \$000s)				
4166605			0.0	A1-484	07-72			2020 - 2021	2021 - 2022	2022 - 2023	2023 - 2024	2024 - 2025
							0	0	0	0	0	
DT4180641	DISTRICTWIDE (ADA) COMPLIANCE CONSULTANT			SIDEWALK		\$5,370	\$4,120	Proposed Funding (in \$000s)				
4180641			0.0	A1-184	06-10			2020 - 2021	2021 - 2022	2022 - 2023	2023 - 2024	2024 - 2025
							250	250	250	250	250	


MIAMI-DADE TRANSPORTATION PLANNING ORGANIZATION
TRANSPORTATION IMPROVEMENT PROGRAM
NON-MOTORIZED COMPONENT

Responsible Agency: FL Dept. of Transportation

TPO Project No	Facility/Project Name		Bicycle Accom.	Type of Work		Project Cost (\$000s)	Prior Years Cost (\$000s)					
DT4295362	DISTRICTWIDE (ADA) PUSH BUTTON CONSTRUCTION			PEDESTRIAN SAFETY IMPROVEMENT		\$879	\$879	Proposed Funding (in \$000s)				
4295362			0.0	A1-241	06-09			2020 - 2021	2021 - 2022	2022 - 2023	2023 - 2024	2024 - 2025
							0	0	0	0	0	
DT4295363	DISTRICTWIDE (ADA) PUSH BUTTON CONSTRUCTION			PEDESTRIAN SAFETY IMPROVEMENT		\$704	\$704	Proposed Funding (in \$000s)				
4295363			0.0	A1-242	06-09			2020 - 2021	2021 - 2022	2022 - 2023	2023 - 2024	2024 - 2025
							0	0	0	0	0	
DT4295364	DISTRICTWIDE (ADA) PUSH BUTTON CONSTRUCTION			PEDESTRIAN SAFETY IMPROVEMENT		\$705	\$705	Proposed Funding (in \$000s)				
4295364			0.0	A1-242	06-09			2020 - 2021	2021 - 2022	2022 - 2023	2023 - 2024	2024 - 2025
							0	0	0	0	0	
DT4295366	DISTRICTWIDE (ADA) PUSH BUTTON CONSTRUCTION			PEDESTRIAN SAFETY IMPROVEMENT		\$905	\$0	Proposed Funding (in \$000s)				
4295366			0.0	A1-243	06-09			2020 - 2021	2021 - 2022	2022 - 2023	2023 - 2024	2024 - 2025
							0	0	905	0	0	
DT4355011	THE UNDERLINE- MPATH/ BRICKELL BACKYARD PROJECT			BIKE PATH/TRAIL		\$14,611	\$14,611	Proposed Funding (in \$000s)				
4355011			0.0	A1-501	07-72			2020 - 2021	2021 - 2022	2022 - 2023	2023 - 2024	2024 - 2025
							0	0	0	0	0	


MIAMI-DADE TRANSPORTATION PLANNING ORGANIZATION
TRANSPORTATION IMPROVEMENT PROGRAM
NON-MOTORIZED COMPONENT

Responsible Agency: FL Dept. of Transportation

TPO Project No	Facility/Project Name		Bicycle Accom.	Type of Work		Project Cost (\$000s)	Prior Years Cost (\$000s)					
Agency Project No	From /Location	To /Location	Length (miles)	Cross-Ref. TIP Book Page No.	LRTP Ref							
DT4355012	UNDERLINE SEGMENT A			BIKE PATH/TRAIL		\$9,446	\$9,446	Proposed Funding (in \$000s)				
4355012	FROM SW 13 ST	TO SW 19 AVE	0.0	A1-502	07-72			2020 - 2021	2021 - 2022	2022 - 2023	2023 - 2024	2024 - 2025
							0	0	0	0	0	
DT4355014	THE UNDERLINE			BIKE PATH/TRAIL		\$1,500	\$1,500	Proposed Funding (in \$000s)				
4355014	FROM SOUTHWEST 19 AVE	TO DADELAND SOUTH METRORAIL STN	0.0	A1-502	07-72			2020 - 2021	2021 - 2022	2022 - 2023	2023 - 2024	2024 - 2025
							0	0	0	0	0	
DT4355015	DTPW - UNDERLINE MULTIMODAL MOBILITY CORRIDOR BUILD GRANT			INTERMODAL HUB CAPACITY		\$69,942	\$0	Proposed Funding (in \$000s)				
4355015			0.0	A1-503	07-72			2020 - 2021	2021 - 2022	2022 - 2023	2023 - 2024	2024 - 2025
							69,942	0	0	0	0	
DT4386621	CITY OF CORAL GABLES - ALHAMBRA CIRCLE BIKE LANES			BIKE LANE/SIDEWALK		\$693	\$0	Proposed Funding (in \$000s)				
4386621			0.0	A1-503	06-09			2020 - 2021	2021 - 2022	2022 - 2023	2023 - 2024	2024 - 2025
							693	0	0	0	0	
DT4386671	BLACK CREEK TRAIL SEGMENT B PHASE I			BIKE PATH/TRAIL		\$1,247	\$431	Proposed Funding (in \$000s)				
4386671			0.0	A1-504	07-74			2020 - 2021	2021 - 2022	2022 - 2023	2023 - 2024	2024 - 2025
							0	816	0	0	0	


MIAMI-DADE TRANSPORTATION PLANNING ORGANIZATION
TRANSPORTATION IMPROVEMENT PROGRAM
NON-MOTORIZED COMPONENT

Responsible Agency: FL Dept. of Transportation

TPO Project No	Facility/Project Name		Bicycle Accom.	Type of Work		Project Cost (\$000s)	Prior Years Cost (\$000s)					
DT4395221	SR 916/NW 135 ST BETWEEN CAIRO LANE & SESAME ST			PEDESTRIAN SAFETY IMPROVEMENT		\$591	\$189	Proposed Funding (in \$000s)				
4395221			0.1	A1-340	06-09			2020 - 2021	2021 - 2022	2022 - 2023	2023 - 2024	2024 - 2025
							402	0	0	0	0	
DT4398941	SAFE ROUTES TO SCHOOL - CARRIE MEEK/WESTVW, FLAGAMI, H.O. SIBLEY & SHADOWLWN			SIDEWALK		\$783	\$97	Proposed Funding (in \$000s)				
4398941			0.0	A1-506	07-64			2020 - 2021	2021 - 2022	2022 - 2023	2023 - 2024	2024 - 2025
							686	0	0	0	0	
DT4398951	SAFE ROUTES TO SCHOOL - BUNCHE PK ELM, MIA GDN ELM, MYRTLE GRV K8 & TWIN LK			SIDEWALK		\$393	\$53	Proposed Funding (in \$000s)				
4398951			0.0	A1-506	07-66			2020 - 2021	2021 - 2022	2022 - 2023	2023 - 2024	2024 - 2025
							340	0	0	0	0	
DT4398961	SAFE ROUTES TO SCHOOL - FLORIDA CITY ELEMENTARY AND ROBERT R MOTON ELEM			SIDEWALK		\$459	\$61	Proposed Funding (in \$000s)				
4398961			0.0	A1-507	07-66			2020 - 2021	2021 - 2022	2022 - 2023	2023 - 2024	2024 - 2025
							398	0	0	0	0	
DT4398971	SAFE ROUTES TO SCHOOL - NORMAN S. EDELCUP K8 CENTER			SIDEWALK		\$232	\$0	Proposed Funding (in \$000s)				
4398971			0.0	A1-507	07-66			2020 - 2021	2021 - 2022	2022 - 2023	2023 - 2024	2024 - 2025
							0	34	0	198	0	


MIAMI-DADE TRANSPORTATION PLANNING ORGANIZATION
TRANSPORTATION IMPROVEMENT PROGRAM
NON-MOTORIZED COMPONENT

Responsible Agency: FL Dept. of Transportation

TPO Project No	Facility/Project Name	Bicycle Accom.	Type of Work		Project Cost (\$000s)	Prior Years Cost (\$000s)					
Agency Project No	From /Location To /Location	Length (miles)	Cross-Ref.TIP Book Page No.	L RTP Ref							
DT4412341	SAFE ROUTES TO SCHOOL - RAINBW PK,GLDN GLDS,LK STVNS ELE,NO.CO.K-8,BENFRNK K-8		PEDESTRIAN SAFETY IMPROVEMENT		\$1,652	\$272	Proposed Funding (in \$000s)				
4412341		0.0	A1-521	07-66			2020 - 2021	2021 - 2022	2022 - 2023	2023 - 2024	2024 - 2025
							0	1,380	0	0	0
DT4412351	SAFE ROUTES TO SCHOOL - NORWOOD,DANTE FASCELL,CHRLS HADLEY,MAE WALTERS,REEVES		PEDESTRIAN SAFETY IMPROVEMENT		\$1,297	\$0	Proposed Funding (in \$000s)				
4412351		0.0	A1-522	07-68			2020 - 2021	2021 - 2022	2022 - 2023	2023 - 2024	2024 - 2025
							0	215	0	1,082	0
DT4416371	VILLAGE OF PALMETTO BAY - SW 82 AVE COMMUTER ACCESS		BIKE LANE/SIDEWALK		\$2,865	\$0	Proposed Funding (in \$000s)				
4416371		0.0	A1-522	06-09			2020 - 2021	2021 - 2022	2022 - 2023	2023 - 2024	2024 - 2025
							303	0	0	2,562	0
DT4416391	SNAPPER CREEK TRAIL SEGMENT B PHASE 1		BIKE PATH/TRAIL		\$638	\$121	Proposed Funding (in \$000s)				
4416391		0.0	A1-523	07-76			2020 - 2021	2021 - 2022	2022 - 2023	2023 - 2024	2024 - 2025
							0	0	0	517	0
DT4416401	CITY OF CORAL GABLES - LAST MILE TRANSIT STOP IMPROVEMENTS		SIDEWALK		\$2,003	\$164	Proposed Funding (in \$000s)				
4416401		0.0	A1-524	06-09			2020 - 2021	2021 - 2022	2022 - 2023	2023 - 2024	2024 - 2025
							0	1,839	0	0	0


MIAMI-DADE TRANSPORTATION PLANNING ORGANIZATION
TRANSPORTATION IMPROVEMENT PROGRAM
NON-MOTORIZED COMPONENT

Responsible Agency: FL Dept. of Transportation

TPO Project No	Facility/Project Name	Bicycle Accom.	Type of Work		Project Cost (\$000s)	Prior Years Cost (\$000s)					
Agency Project No	From /Location To /Location	Length (miles)	Cross-Ref. TIP Book Page No.	L RTP Ref							
DT4416471	TOWN OF MIAMI LAKES - NW 79 CT TRANSPORTATION IMPROVEMENTS PROJECT		BIKE LANE/SIDEWALK		\$1,899	\$0	Proposed Funding (in \$000s)				
4416471		0.0	A1-527	06-09			2020 - 2021	2021 - 2022	2022 - 2023	2023 - 2024	2024 - 2025
							205	0	1,694	0	0
DT4418861	SR A1A/COLLINS AVE		PEDESTRIAN SAFETY IMPROVEMENT		\$1,037	\$892	Proposed Funding (in \$000s)				
4418861	AT 36TH, 83RD AND 87TH STREETS	4.4	A1-361	06-09			2020 - 2021	2021 - 2022	2022 - 2023	2023 - 2024	2024 - 2025
							25	11	109	0	0
DT4439861	SR 915/NE 6 AVE		SIDEWALK		\$2,935	\$688	Proposed Funding (in \$000s)				
4439861	FROM NE 113 ST TO NE 121 ST	0.5	A1-533	06-09			2020 - 2021	2021 - 2022	2022 - 2023	2023 - 2024	2024 - 2025
							0	2,247	0	0	0
DT4460531	CITY OF MIAMI - I-395 PEDESTRIAN BAYWALK CONNECTION		PEDESTRIAN/WILDLIFE OVERPASS		\$4,269	\$0	Proposed Funding (in \$000s)				
4460531		0.0	A1-552	07-79			2020 - 2021	2021 - 2022	2022 - 2023	2023 - 2024	2024 - 2025
							534	0	3,735	0	0
DT4460541	MIAMI SHORES - SR 915 / NE 6 AVE PEDESTRIAN PROMENADE		BIKE LANE/SIDEWALK		\$504	\$0	Proposed Funding (in \$000s)				
4460541		0.7	A1-553	07-72			2020 - 2021	2021 - 2022	2022 - 2023	2023 - 2024	2024 - 2025
							0	0	72	0	432


MIAMI-DADE TRANSPORTATION PLANNING ORGANIZATION
TRANSPORTATION IMPROVEMENT PROGRAM
NON-MOTORIZED COMPONENT

Responsible Agency: FL Dept. of Transportation

TPO Project No	Facility/Project Name		Bicycle Accom.	Type of Work		Project Cost (\$000s)	Prior Years Cost (\$000s)					
Agency Project No	From /Location	To /Location	Length (miles)	Cross-Ref. TIP Book Page No.	LRTP Ref							
DT4460551	CITY OF MIAMI - MIAMI RIVER GREENWAY			BIKE LANE/SIDEWALK		\$3,688	\$0	Proposed Funding (in \$000s)				
4460551	FROM NW 22 AVE	TO NW 19 AVE	0.0	A1-553	07-76			2020 - 2021	2021 - 2022	2022 - 2023	2023 - 2024	2024 - 2025
							0	0	413	0	3,275	
DT4460561	DTPW - COMMODORE TRAIL MISSING LINK			BIKE PATH/TRAIL		\$105	\$0	Proposed Funding (in \$000s)				
4460561			0.0	A1-554	06-08			2020 - 2021	2021 - 2022	2022 - 2023	2023 - 2024	2024 - 2025
							0	0	0	0	105	
DT4460571	TOWN OF MIAMI LAKES - FAIRWAY DR BIKE LANES & CROSSWALK IMPROVEMNTS			BIKE LANE/SIDEWALK		\$1,200	\$0	Proposed Funding (in \$000s)				
4460571			0.0	A1-554	07-78			2020 - 2021	2021 - 2022	2022 - 2023	2023 - 2024	2024 - 2025
							0	0	119	0	1,081	
DT4462971	SAFE ROUTES TO SCHOOL - NORTH MIAMI SENIOR HIGH SCHOOL			PEDESTRIAN SAFETY IMPROVEMENT		\$107	\$0	Proposed Funding (in \$000s)				
4462971			0.0	A1-559	07-70			2020 - 2021	2021 - 2022	2022 - 2023	2023 - 2024	2024 - 2025
							0	0	0	0	107	
DT4462981	SAFE ROUTES TO SCHOOL - CAROL CITY MIDDLE SCHOOL			PEDESTRIAN SAFETY IMPROVEMENT		\$162	\$0	Proposed Funding (in \$000s)				
4462981			0.4	A1-559	07-70			2020 - 2021	2021 - 2022	2022 - 2023	2023 - 2024	2024 - 2025
							0	0	0	0	162	

MIAMI-DADE TRANSPORTATION PLANNING ORGANIZATION
TRANSPORTATION IMPROVEMENT PROGRAM
NON-MOTORIZED COMPONENT


Responsible Agency: FL Dept. of Transportation

TPO Project No	Facility/Project Name		Bicycle Accom.	Type of Work		Project Cost (\$000s)	Prior Years Cost (\$000s)					
				Cross-Ref. TIP Book Page No.	LRTP Ref							
Agency Project No	From /Location	To /Location	Length (miles)	Cross-Ref. TIP Book Page No.	LRTP Ref			Proposed Funding (in \$000s)				
DT4470461	SR 90/US 41/SW 8 ST PEDESTRIAN BRIDGE ALONG SW 109 AVE & SR 90/SW 8 ST			PEDESTRIAN/WILDLIFE OVERPASS		\$15,409	\$0					
4470461			0.3	A1-565	06-09			2020 - 2021	2021 - 2022	2022 - 2023	2023 - 2024	2024 - 2025
						1,981	0	13,428	0	0		

Yearly Totals	78,034	7,197	21,030	12,639	5,442
5 Year TIP Total				\$124,342	

MIAMI-DADE TRANSPORTATION PLANNING ORGANIZATION
TRANSPORTATION IMPROVEMENT PROGRAM
NON-MOTORIZED COMPONENT

Responsible Agency: Miami-Dade Dept. of Transportation and Public Works

TPO Project No	Facility/Project Name	Bicycle Accom.	Type of Work		Project Cost (\$000s)	Prior Years Cost (\$000s)					
Agency Project No	From /Location To /Location	Length (miles)	Cross-Ref. TIP Book Page No.	L RTP Ref							

PW0000106	South Bayshore Drive	Bike Lane	Roadway improvements, drainage, water main installation.		\$18,369	\$16,000	Proposed Funding (in \$000s)				
106	Darwin Street Mercy Way	1.4	A5-28	06-09			2020 - 2021	2021 - 2022	2022 - 2023	2023 - 2024	2024 - 2025

PW0000110	NW 97 Avenue		New 4 lanes		\$3,630	\$3,630	Proposed Funding (in \$000s)				
110	NW 138 Street NW 154 Street	1.0	A5-53	06-09			2020 - 2021	2021 - 2022	2022 - 2023	2023 - 2024	2024 - 2025


PW0000131	SW 152 Street	Other	Widen from 2 to 4 lanes		\$6,825	\$6,825	Proposed Funding (in \$000s)				
131	SW 157 Avenue SW 147 Avenue	1.0	A5-91	07-50			2020 - 2021	2021 - 2022	2022 - 2023	2023 - 2024	2024 - 2025

PW0000149	SW 268 Street	Bike Lane	Continuous left turn lane along SW 268 Street, water main installation		\$17,458	\$15,460	Proposed Funding (in \$000s)				
149	US-1 SW 112 Avenue	3.5	A5-124	06-09			2020 - 2021	2021 - 2022	2022 - 2023	2023 - 2024	2024 - 2025

PW0000215	SW 264 Street	Bike Lane	New 2 lane road with center turn lane		\$3,792	\$3,486	Proposed Funding (in \$000s)				
215	SW 147 Avenue US-1	0.2	A5-124	06-09			2020 - 2021	2021 - 2022	2022 - 2023	2023 - 2024	2024 - 2025


MIAMI-DADE TRANSPORTATION PLANNING ORGANIZATION
TRANSPORTATION IMPROVEMENT PROGRAM
NON-MOTORIZED COMPONENT

Responsible Agency: Miami-Dade Dept. of Transportation and Public Works

TPO Project No	Facility/Project Name		Bicycle Accom.	Type of Work		Project Cost (\$000s)	Prior Years Cost (\$000s)					
Agency Project No	From /Location	To /Location	Length (miles)	Cross-Ref. TIP Book Page No.	L RTP Ref							
PW000304a	NW 37 Ave		Wide Curb Lane	Widen from 2 to 5 lanes		\$20,412	\$2,362	Proposed Funding (in \$000s)				
20040330	North River Dr	NW 79 St	2.7	A7-2	07-142			2020 - 2021	2021 - 2022	2022 - 2023	2023 - 2024	2024 - 2025
							188	5,075	6,875	4,875	1,037	
PW000306a	NE 2 Avenue		Bike Lane	Street/Traffic Operational Improv.		\$14,840	\$4,595	Proposed Funding (in \$000s)				
20040386	NE 20 Street	NE 36 Street	1.0	A7-3	06-09			2020 - 2021	2021 - 2022	2022 - 2023	2023 - 2024	2024 - 2025
							6,559	186	0	0	0	
PW000315a	South Bayshore Drive		Bike Lane	Roadway Improvements, Drainage		\$18,369	\$208	Proposed Funding (in \$000s)				
20040370	Darwin Street	Mercy Way	1.4	A7-8	06-09			2020 - 2021	2021 - 2022	2022 - 2023	2023 - 2024	2024 - 2025
							70	110	126	0	0	
PW000338	Street Light Retrofits			Safety retrofitting of existing street		\$5,918	\$4,562	Proposed Funding (in \$000s)				
338	Various locations		0.0	A7-17	06-09			2020 - 2021	2021 - 2022	2022 - 2023	2023 - 2024	2024 - 2025
							806	550	0	0	0	
PW000445	NE 2 Avenue		Bike Lane	Street/Traffic Operational Improv.		\$10,900	\$10,900	Proposed Funding (in \$000s)				
445	NE 69 Street	West Little River Canal	1.0	A7-3	06-09			2020 - 2021	2021 - 2022	2022 - 2023	2023 - 2024	2024 - 2025


MIAMI-DADE TRANSPORTATION PLANNING ORGANIZATION
TRANSPORTATION IMPROVEMENT PROGRAM
NON-MOTORIZED COMPONENT

Responsible Agency: Miami-Dade Dept. of Transportation and Public Works

TPO Project No	Facility/Project Name		Bicycle Accom.	Type of Work		Project Cost (\$000s)	Prior Years Cost (\$000s)					
	Agency Project No	From /Location		To /Location	Length (miles)							
PW000722	SW 216 Street		Bike Lane	Drainage improvements design		\$12,711	\$100	Proposed Funding (in \$000s)				
722	SW 127 Avenue	HEFT	2.0	A5-123	06-09			2020 - 2021	2021 - 2022	2022 - 2023	2023 - 2024	2024 - 2025
PW000723	SW 328 Street		Bike Lane	Roadway improvements		\$8,297	\$8,297	Proposed Funding (in \$000s)				
723	SW 187 Avenue	US-1	1.2	A5-125	06-09			2020 - 2021	2021 - 2022	2022 - 2023	2023 - 2024	2024 - 2025
PW000744	NW 58 Street		Other	Road reconstruction		\$16,041	\$16,041	Proposed Funding (in \$000s)				
744	NW 97 Avenue	SR 826	2.0	A5-3	06-09			2020 - 2021	2021 - 2022	2022 - 2023	2023 - 2024	2024 - 2025
PW000747	NE 16 Avenue		Bike Lane	Widen to 3 lanes		\$6,284	\$6,284	Proposed Funding (in \$000s)				
747	NE 123 Street	NE 135 Street	0.8	A5-52	06-09			2020 - 2021	2021 - 2022	2022 - 2023	2023 - 2024	2024 - 2025
PW000751	NW 97 Avenue		Bike Lane	Widen from 2 to 4 lanes		\$7,190	\$7,190	Proposed Funding (in \$000s)				
751	NW 58 Street	NW 70 Street	0.8	A5-6	07-46			2020 - 2021	2021 - 2022	2022 - 2023	2023 - 2024	2024 - 2025


MIAMI-DADE TRANSPORTATION PLANNING ORGANIZATION
TRANSPORTATION IMPROVEMENT PROGRAM
NON-MOTORIZED COMPONENT

Responsible Agency: Miami-Dade Dept. of Transportation and Public Works

TPO Project No	Facility/Project Name		Bicycle Accom.	Type of Work		Project Cost (\$000s)	Prior Years Cost (\$000s)					
	Agency Project No	From /Location	To /Location	Length (miles)	Cross-Ref.TIP Book Page No.							
PW000764	W Dixie Highway		Bike Lane	Widen from 2 to 4 lanes		\$9,868	\$9,868	Proposed Funding (in \$000s)				
764	NE 163 Street	NE 175 Street	0.8	A5-57	06-09			2020 - 2021	2021 - 2022	2022 - 2023	2023 - 2024	2024 - 2025
PW000775	SW 136 Street East of SW 72 Avenue		Paved Shoulder	Bridge replacement (#874420)		\$2,669	\$1,541	Proposed Funding (in \$000s)				
775			0.0	A5-91	06-09			2020 - 2021	2021 - 2022	2022 - 2023	2023 - 2024	2024 - 2025
						1,128	0	0	0	0		
PW000786	Tamiami Canal Bridge Replacement		Other	Bridge replacement (#874135)		\$41,551	\$10,415	Proposed Funding (in \$000s)				
786			0.0	A5-31	06-09			2020 - 2021	2021 - 2022	2022 - 2023	2023 - 2024	2024 - 2025
PW000860	NW 97 Avenue		Bike Lane	Widen from 2 to 4 lanes		\$3,364	\$3,364	Proposed Funding (in \$000s)				
000860	NW 52 Street	NW 58 Street	0.4	A5-5	07-46			2020 - 2021	2021 - 2022	2022 - 2023	2023 - 2024	2024 - 2025
PW000924	Underline			Pedestrian/bicycle improvements		\$120,450	\$20,880	Proposed Funding (in \$000s)				
000924	Dadeland South	Miami River	9.6	A5-31	07-72			2020 - 2021	2021 - 2022	2022 - 2023	2023 - 2024	2024 - 2025
						7,100	7,320	5,500	5,500	3,531		


MIAMI-DADE TRANSPORTATION PLANNING ORGANIZATION
TRANSPORTATION IMPROVEMENT PROGRAM
NON-MOTORIZED COMPONENT

Responsible Agency: Miami-Dade Dept. of Transportation and Public Works

TPO Project No	Facility/Project Name		Bicycle Accom.	Type of Work		Project Cost (\$000s)	Prior Years Cost (\$000s)					
PW000955	SW 42 Avenue and Coral Gables Canal			Bridge replacement (#874275)		\$6,237	\$6,237	Proposed Funding (in \$000s)				
000955			0.0	A5-142	06-09			2020 - 2021	2021 - 2022	2022 - 2023	2023 - 2024	2024 - 2025
PW000963	Ludlam Bikepath			Bikepath		\$30,000	\$22,500	Proposed Funding (in \$000s)				
000963	Dadeland North	NW 7 Street	6.0	A5-7	07-72			2020 - 2021	2021 - 2022	2022 - 2023	2023 - 2024	2024 - 2025
PW000964	Ludlam Bikepath			Bikepath		\$30,000	\$7,500	Proposed Funding (in \$000s)				
000964	Dadeland North	NW 7 Street	6.0	A5-30	07-72			2020 - 2021	2021 - 2022	2022 - 2023	2023 - 2024	2024 - 2025
PW000993	SW 137 Avenue		Bike Lane	Completion as two (2) continuous lanes		\$20,684	\$405	Proposed Funding (in \$000s)				
000993	US-1	SW 200 Street	3.0	A5-121	07-50			2020 - 2021	2021 - 2022	2022 - 2023	2023 - 2024	2024 - 2025
PW20040343	SW 137 Ave		Bike Lane	Completion as two (2) continuous lanes		\$20,684	\$6,373	Proposed Funding (in \$000s)				
20040343	US-1	SW 200 St	3.0	A7-9	07-50			2020 - 2021	2021 - 2022	2022 - 2023	2023 - 2024	2024 - 2025
							5,350	5,348	3,208	0	0	

MIAMI-DADE TRANSPORTATION PLANNING ORGANIZATION
TRANSPORTATION IMPROVEMENT PROGRAM
NON-MOTORIZED COMPONENT

Responsible Agency: Miami-Dade Dept. of Transportation and Public Works

TPO Project No	Facility/Project Name	Bicycle Accom.	Type of Work		Project Cost (\$000s)	Prior Years Cost (\$000s)					
Agency Project No	From /Location To /Location	Length (miles)	Cross-Ref. TIP Book Page No.	LRTP Ref							

PW20040344	SW 137 Ave		Widen from 2 to 4 lanes				Proposed Funding (in \$000s)				
					\$8,364	\$5,048					
20040344	SR-821 (HEFT) US-1	1.7	A7-9	07-50			2020 - 2021	2021 - 2022	2022 - 2023	2023 - 2024	2024 - 2025
							3,266	0	0	0	0


PW20040348	SW 216 Street	Bike Lane	Curb & Gutter, Traffic Operational Improv.				Proposed Funding (in \$000s)				
					\$12,711	\$6,308					
20040348	SW 127 Avenue HEFT	2.0	A7-11	06-09			2020 - 2021	2021 - 2022	2022 - 2023	2023 - 2024	2024 - 2025
							5,730	573	0	0	0

PW671605	SW 328 St	Bike Lane	Widen from 2 to 4 lanes				Proposed Funding (in \$000s)				
					\$12,031	\$12,031					
671605	US-1 SW 162 Ave	1.4	A5-125	06-09			2020 - 2021	2021 - 2022	2022 - 2023	2023 - 2024	2024 - 2025

Yearly Totals	30,197	19,162	15,709	10,375	4,568
5 Year TIP Total					\$80,011

MIAMI-DADE TRANSPORTATION PLANNING ORGANIZATION
TRANSPORTATION IMPROVEMENT PROGRAM
NON-MOTORIZED COMPONENT

Responsible Agency: Miami-Dade Dept. of Transportation and Public Works (Transit)

TPO Project No	Facility/Project Name	Bicycle Accom.	Type of Work		Project Cost (\$000s)	Prior Years Cost (\$000s)	
Agency Project No	From /Location To /Location	Length (miles)	Cross-Ref. TIP Book Page No.	L RTP Ref			

TA0000054	Kendall Park-and Ride Facility	Other	Construction of 183 Parking spaces in the Park & Ride Facility		\$2,008	\$1,843	Proposed Funding (in \$000s)				
54	SW 127 Ave/ SW 88 St (Kendall)	0.0	A11-21	06-10			2020 - 2021	2021 - 2022	2022 - 2023	2023 - 2024	2024 - 2025
							0	0	0	0	0

TA0000093	Track & Guideway Rehabilitation	Other	Rehabilitate Guideway		\$45,699	\$40,887	Proposed Funding (in \$000s)				
93	Various	0.0	A11-24	06-09			2020 - 2021	2021 - 2022	2022 - 2023	2023 - 2024	2024 - 2025
							1,387	0	0	0	0

TA0000097	MDT Infrastructure Renewal Program	Other	Infrastructure Renewal		\$169,690	\$107,762	Proposed Funding (in \$000s)				
97		0.0	A11-24	06-09			2020 - 2021	2021 - 2022	2022 - 2023	2023 - 2024	2024 - 2025
							12,500	12,500	12,500	12,500	0

TA000103	The Underline- MPATH / BRICKELL Backyard Project		Engineering / Construction		\$16,525	\$8,097	Proposed Funding (in \$000s)				
000103	Miami River SW 13 Street	0.0	A11-2	07-72			2020 - 2021	2021 - 2022	2022 - 2023	2023 - 2024	2024 - 2025
							0	0	0	0	0

Yearly Totals	13,887	12,500	12,500	12,500	0
5 Year TIP Total				\$51,387	

MIAMI-DADE TRANSPORTATION PLANNING ORGANIZATION
 TRANSPORTATION IMPROVEMENT PROGRAM
 NON-MOTORIZED COMPONENT

Responsible Agency:

TPO Project No	Facility/Project Name		Bicycle Accom.	Type of Work		Project Cost (\$000s)	Prior Years Cost (\$000s)
Agency Project No	From /Location	To /Location	Length (miles)	Cross-Ref. TIP Book Page No.	LRTP Ref		

TOTAL - ALL PROJECTS

	Proposed Funding (in \$000s)				
	2020 - 2021	2021 - 2022	2022 - 2023	2023 - 2024	2024 - 2025
Yearly Totals	35,514	38,859	49,239	35,514	10,010
5 Year TIP Total					\$255,740