



**Miami-Dade Transportation
Planning Organization**



FY 2020-2024



TIP

**TRANSPORTATION IMPROVEMENT PROGRAM
FISCAL YEARS 2019/2020 TO 2023/2024**

FY 2020 – 2024 TIP

**TRANSPORTATION PLANNING ORGANIZATION
FOR THE MIAMI URBANIZED AREA**

Approved by TPO Governing Board on June 20th, 2019

This document was prepared by the Transportation Planning Organization for the Miami Urbanized Area in collaboration with the Florida Department of Transportation; Miami-Dade Expressway Authority; Florida's Turnpike Enterprise; South Florida Regional Transportation Authority; Miami-Dade County Office of Strategic Business Management; Miami-Dade Department of Transportation and Public Works, Miami-Dade County Aviation Department; Miami-Dade Seaport Department; Miami-Dade League of Cities; Miami-Dade County Department of Regulatory and Economic Resources; and the Miami-Dade County Developmental Impact Committee.

The Miami-Dade TPO complies with the provisions of Title VI of the Civil Rights Act of 1964, which states: No person in the United States shall, on grounds of race, color, or national origin, be excluded from participation in, be denied the benefits of, or be subjected to discrimination under any program or activity receiving federal financial assistance. It is also the policy of the Miami-Dade TPO to comply with all of the requirements of the Americans with Disabilities Act. For materials in accessible format please call (305) 375-4507.

The preparation of this report has been financed in part from the U.S. Department of Transportation (USDOT) through the Federal Highway Administration (FHWA) and/or the Federal Transit Administration (FTA), the State Planning and Research Program (Section 505 of Title 23, U.S. Code) and Miami-Dade County, Florida. The contents of this report do not necessarily reflect the official views or policy of the U.S. Department of Transportation.

Transportation Planning Organization Governing Board

Voting Members

Oliver G. Gilbert, III, Chairman
Esteban L. Bovo, Jr., Vice Chairman

Juan Carlos Bermudez	Sally A. Heyman	Daniella Levine Cava	Stephen R. Shelley
Jose "Pepe" Diaz	Eileen Higgins	Roberto Martell	Shelly Smith Fano
Audrey M. Edmonson	Barbara J. Jordan	Joe A. Martinez	Rebeca Sosa
Dan Gelber	Smith Joseph	Jean Monestime	Senator Javier D. Souto
Perla T. Hantman	Vince Lago	Dennis C. Moss	Francis Suarez
Carlos Hernandez			Xavier L. Suarez

Aileen Bouclé, AICP, TPO Executive Director

Transportation Planning Council

Voting Members

Jesus Guerra, Chairperson, TPO Deputy Director

Alice Bravo, P.E.	Department of Transportation and Public Works
Julio Brea	City of Homestead
Vacant	South Florida Regional Transportation Authority
Harold Desdunes, P.E.	Florida Department of Transportation District Six
Rudy Garcia, P.E.	Florida Department of Transportation District Six
Jorge Gomez	City of Doral
Jose R. Gonzalez, P.E.	City of Miami Beach
Sandra Harris	City of Miami
Michelle Lopez	Miami-Dade County Public Schools
Kevin Lynskey	Water and Sewer Department
Juan Kuryla	Miami-Dade Seaport Department
Jack Osterholt	Regulatory and Economic Resources
Javier Rodriguez, P.E.	Miami-Dade Expressway Authority
Tom Ruiz	City of Miami Gardens
Jose Sanchez	City of Hialeah
Eduardo "Ed" Santamaria	City of Coral Gables
Lester Sola	Miami-Dade Aviation Department
Larry M. Spring, Jr., CPA	City of North Miami
Vacant	Miami-Dade League of Cities



Miami-Dade Transportation
Planning Organization

Fiscal Years 2019/2020 - 2023/2024 Transportation Improvement Program

TABLE OF CONTENTS

Subject	Page #
Executive Summary	E-1
Resolution Approving Final TIP	R-1
Introduction	I-1
Fund Source Legend and Abbreviations	F-1
Work Phase Description Legend	W-1
Bicycle Accommodations Legend	B-1
Strategic Miami Area Rapid Transit (SMART) Plan	S-1
Performance Management	PM-1
<u>PART ONE: 4-YEAR FEDERAL FUNDED PROJECT LISTING</u>	
Purpose, Contents, Project Selection and Concluding Statements	F1-i
4-Year Federally Funded Project Listing	F1-1
<u>PART TWO: 5-YEAR PROJECT LISTING</u>	
Funding Summary	FS-1
State Transportation System and Major Projects	A1-1
Florida's Turnpike Enterprise	A2-1
Miami-Dade Expressway Authority (MDX)	A3-1
Secondary Gas Tax Program	A4-1
Road Impact Fee	A5-1
Three-Cent Local Option Fuel Tax	A6-1
People's Transportation Plan Improvements	A7-1
Private Sector Improvements	A8-1
Aviation On-Site Improvements	A9-1
Multimodal Seaport Development	A10-1
Public Transportation Improvements	A11-1
South Florida Regional Transportation Authority (SFRTA)	A12-1
Non-Motorized Component	A13-1
Intelligent Transportation Systems (ITS)	A14-1
Transportation Disadvantaged Section (ADA)	A15-1
Congestion Management Process (CMP)	A16-1
Freight-Related Transportation Improvements	A17-1
Regionally Significant Transportation Improvements	A18-1
Public Private Partnership	A19-1
<u>AMENDMENTS</u>	
<u>INDEX</u>	

Transportation Improvement Program (TIP)

Executive Summary



PORT MIAMI



Private Sector



Miami-Dade Transportation
Planning Organization



Miami-Dade Transportation
Planning Organization

Fiscal Years 2019/2020 - 2023/2024 Transportation Improvement Program

EXECUTIVE SUMMARY

The Transportation Improvement Program (TIP), a major document of the Transportation Planning Organization (TPO) for the Miami Urbanized Area, specifies proposed transportation improvements to be implemented in Miami-Dade County over the coming five years. The primary emphasis of the TIP is on the first three years of the program. As required by federal regulations, projects receiving federal funds during the October 1, 2019 to September 30, 2024 time period are to be drawn from those listed in this document. In addition, projects not using federal funds, but which are part of the area's program of improvements, are shown in the TIP. Projects shown for FY 2020 and beyond, regardless of their funding source, are included as proposed. While it is anticipated that most of these projects will be implemented as programmed, they will be periodically evaluated by the TPO as the TIP is updated or amended as necessary. The projects in the TIP are also shown for a five-year time period. While the emphasis is on the first three years, presenting a five-year span allows for a more systematic forecast of funding needs during a five-year planning cycle and provides a more comprehensive view of the program for public information purposes. Included in the TIP are Intermodal, Highway, Transit, Aviation, Seaport and Non-Motorized improvements costing \$10.262 billion. Included are the following categories:

Funding Summary - Fiscal Years 2020 - 2024: (\$s in millions)

Highways - State Roads:

Primary (FDOT).....	\$	4,546	--	44.3%
Turnpike.....	\$	718	--	7.0%
Miami-Dade Expressway Authority.....	\$	1,228	--	12.0%
	\$	6,492		63.3%

County Roads:

Secondary.....	\$	86	--	0.8%
Road Impact Fee.....	\$	487	--	4.7%
People's Transportation Plan.....	\$	70	--	0.7%
Private Sector.....		TBD	--	N/A
	\$	643		6.3%

Local Option Gas Tax.....	\$	27	--	0.3%
Transit.....	\$	1,650	--	16.1%
Aviation.....	\$	133	--	1.3%
Seaport.....	\$	1,317	--	12.8%
	\$	3,127		30.5%
TOTAL	\$	10,262		100.0%

The South Florida Regional Transportation Authority (SFRTA) 5-year funding of \$27.2 million for rail projects is allocated through FDOT District 4 (rail projects which are geographically located in Miami-Dade County are also included in this funding allocation).

Some \$5.264 million are programmed for the five-year period between FY 2020 and FY 2024 for State Road projects. In addition to major highway capacity improvements, an extensive program to renovate and resurface a number of deteriorating roads and bridges are also included.

The Secondary, Road Impact Fee, and the People's Transportation Plan (PTP) Programs contain a number of key projects in the County Highway / Transit System costing just over \$643 million. Aviation improvements involve Miami International, Opa-Locka and Tamiami airports. Transit improvements involve a broad range of public transportation services and facilities. Seaport improvements consist of numerous new port facilities and major renovations and improvements to existing facilities. Funding for the implementation of several intermodal projects is also shown, as well as projects in the "non-motorized" category which includes improvements associated with pedestrian and bicycle facilities.

On June 20, 2019, the TPO Governing Board approved the Fiscal Years 2020-2024 TIP by Resolution #33-19. On that same day, the TPO Governing Board also approved the Annual Listing of the TPO Program Priorities in the Florida Department of Transportation Five-Year Work Program. The priority listing was prepared for inclusion in the future years TIP. The TPO, will continue to assess critical transportation needs and prioritize essential projects for the mobility of people and goods in Miami-Dade County.

On December 4, 2015, President Obama signed into law the Fixing America's Surface Transportation Act, or "FAST Act". Overall, the FAST Act largely maintains MAP-21 program structures and funding shares between highways and transit. The FAST Act builds upon the performance requirements enacted under MAP-21 by establishing timelines for State Departments of Transportation (DOTs) and MPOs to comply with the performance requirements. In compliance, the Miami-Dade TPO developed the **Performance Management Report** (Pages: PM-1 – PM-31), as a stand-alone document. This report is also summarized in this FY 2020-2024 TIP Executive Summary (Pages E-4 – E-7).

The projects and priorities in this TIP are consistent with those in the adopted 2040 Transportation Plan. Because the 2040 Plan was found to conform to federal regulations and the Florida State Implementation Plan (SIP), the TPO has found this TIP to also conform to all relevant laws, regulations and plans. Selected projects are from the prioritized projects found in the 2040 Miami-Dade Long Range Transportation (LRTP). The LRTP recommends phasing for highway capacity improvements classified into four categories:

Executive Summary

Priority 1 - -Priority improvements to be constructed and opened to traffic by the year 2020. Includes those projects needed to respond to existing traffic problems. Funds for most of these improvements are already programmed in this Transportation Improvement Program.

Priority 2 - -Improvements where project development and funding efforts would take place between 2021 and 2025.

Priority 3 - -Improvements to be made between the year 2026 and 2030. In many cases, project development activities would need to commence in the 2021 and 2025 period, due to the amount of lead-time required to plan and implement a project.

Priority 4 - -Improvements to be made in the latter part of the 25-year plan period (2031 to 2040). Includes projects responding to long-range travel needs and roadway improvements constructed through the county and the Sub-division process, which may be earlier than the 25-year period of the 2040 LRTP Plan.

Note: All \$ values represented in this document are in Year of Expenditure (YOE) dollars, as required by [23 CFR 450.324\(h\)](#).
“Project costs reported in the TIP are in Year of Expenditure (YOE) dollars, which takes into account the inflation rate over the five years covered by the TIP.”

Public Involvement

Public involvement for the development of the TIP is received through regularly scheduled meetings of the TPO Governing Board and its advisory committees. A typical TIP Development cycle, in Miami-Dade County, follows the following timeline:

- The TIP process begins at the start of each federal fiscal year on October 1st. FDOT District 6 and Florida’s Turnpike Enterprise presents to advisory committees a very Tentative Five-Year Work Program document.
- During the month of November, the Citizen’s Transportation Advisory Committee (CTAC) and the TIP Development Committee endorse the Tentative Five Year Work Program. November public hearings are also scheduled for review and input to the FDOT District 6 Tentative Work Program in Miami-Dade and Monroe Counties.
- In December, the Transportation Planning Council (TPC) and the TPO Governing Board endorse the Tentative Five-Year Work Program.
- By mid- December, the Interactive TIP web tool opens to county transportation stakeholder agencies.
- During the months of January and February of each year, the TIP Development Committee meets weekly to advance, review and approve a Draft TIP. These meetings are open to the public.
- By Mid-March of each year, a printed Draft TIP Program document is available for Public review and input at the TPO Office. The Draft TIP is posted prominently on the TPO website at: <http://www.interactip.com/> under TIP [2020 Documentation](#)

Executive Summary

- By the end of March, a Citizen's TIP document is sent to CTAC and the TPC and a Draft TIP is posted to the TPO website for review and comment by the public. The Citizens TIP is a citizen user-friendly color booklet that condenses the big picture projects of that year's TIP, provide pictures, renderings and maps and educates user as to what is the TIP and what projects are underway and which ones have been completed from the previous year's TIP. The current 2020 Citizen's TIP is prominently posted on the TPO website at: [2020 TIP Citizen's Version](#)
- Parallel to these efforts, the TPO has regularly scheduled meetings with the community where the Draft TIP is distributed. Favorable verbal comments have been received and citizens have expressed their excitement in having a Citizens' Version of the program.
- The Draft TIP is typically included as an information item on or around the April meeting agendas of the CTAC. This meeting is open to public for comments and input.
 - CTAC review of the Draft FY 2020-2024 TIP took place this year at their May 1st, 2019 meeting
- The TIP is advertised for public hearing.
- The Final Draft TIP is presented for approval on the May/June agendas of the CTAC and TPC committees, respectively. These meetings are open to the public.
 - CTAC approved the FY 2020-2024 TIP at their May 29th, 2019 meeting
 - TPC approved the FY 2020-2024 TIP at their June 10th, 2019 meeting
- The TIP is regularly approved by the TPO Governing Board at either their May or June meeting. In Miami-Dade County, the TPO Governing Board approves the Program Priorities concurrently with the TIP. This early approval allows FDOT for an early review of TPO Program Priorities in the development of their Tentative Work Program cycle.
 - TPO Governing Board approved the FY 2020-2024 TIP at their June 20th, 2019 meeting.
- The Miami-Dade TIP was sent in June to funding agencies for their review and input.

Performance Management

Performance management is a strategic approach to connect investment and policy decisions to help achieve performance goals. Performance measures are quantitative criteria used to evaluate progress. Performance measure targets are the benchmarks against which collected data is gauged. The Moving Ahead for Progress in the 21st Century Act (MAP-21) requires State DOTs and MPOs to conduct performance-based planning by choosing critical performance measures, setting quantitative targets, and programming projects to help achieve those targets. Performance-based planning ensures the most efficient investment of federal transportation funds by increasing accountability, transparency, and providing for better investment decisions that focus on seven areas: Safety, Pavement Condition, Bridge Condition, Highway Performance, Freight Movement, Traffic

Congestion, and On-road Mobile Sources. The Traffic Congestion and On-road Mobile Sources measures do not apply to Florida. The Fixing America's Surface Transportation (FAST) Act supplemented the MAP-21 legislation by establishing timelines for State DOTs and MPOs to comply with the requirements of MAP-21. State DOTs establish statewide targets and MPOs have the option to support the statewide targets or adopt their own.

Safety Performance Measures

The Highway Safety Improvement Program and Safety Performance Management Measures Rule (Safety PM Rule) was published in the Federal Register on March 15, 2016.

The rule requires that states establish targets for the following performance measures:

- Number of Fatalities;
- Number of Serious Injuries;
- Number of Nonmotorized Fatalities and Serious Injuries;
- Rate of Fatalities per 100M Vehicle Miles Traveled (VMT); and
- Rate of Serious Injuries per 100M VMT.

FDOT has adopted the "Vision Zero" target of zero for all the safety performance measures. The TPO approved Resolution #08-19 establishing the FDOT "Vision Zero" targets for calendar year 2019 on January 24, 2019.

The 2020 TIP has been developed to help move towards the safety target in the following ways:

1. The 2020 TIP is a subset of the 2040 Long Range Transportation Plan and is guided by the LRTP goals and objectives. LRTP Goal #2 is to "Increase the Safety of the Transportation System for All Users" and is supported by the following objectives:
 - Objective 2.1 Improve safety on facilities and in multimodal operations
 - Objective 2.2 Reduce roadway and multi-modal crashes
 - Objective 2.3 Increase safety at transit stops and intermodal stations and connections
 - Objective 2.4 Develop and Implement safe routes to schools
 - Objective 2.5 Promote the safe mobility of aging vulnerable road users
 - Objective 2.6 Accommodate the safe and convenient movement of non-motorized users
2. The TPO's 2020 TIP Development Committee included representatives from the major transportation agencies and coordinated the preparation of the document. During the development cycle presentations were made to educate the committee members about performance management, the new federal requirements and the TPO's approach to

incorporating performance management into the transportation planning process. The transportation agencies were asked to highlight the safety efforts that are included in their 2020 programs.

3. Notable projects in the 2020 TIP that will have a major safety benefit include:

- FM #427369-1,-2,-3: SR 997/Krome Ave from SW 296 St to SW 136 St. Total 2020 TIP funding: \$200,009,000. This project includes:
 - Reconstructing and widening of Krome Avenue from a two-lane roadway to a four-lane roadway divided by a 40-ft grassed median
 - Providing lighting along the length of the project
 - Installing guardrail in the median along the length of the project

Thirteen fatal crashes occurred in this section between 2010 and 2014. Adding lighting and a protected median to separate the two directions of traffic will significantly improve safety along this section.

- FM #4232512: SR 25/US 27/Okeechobee Road from Broward Co. Line to SR 821/HEFT. Total 2020 TIP funding: \$52,635,000. The project includes:
 - Widening Okeechobee Road to provide wider outside shoulders, to improve the turning radius at all intersections, and to extend the deceleration length of all turn lanes
 - Widening Okeechobee Road to provide acceleration lanes with 4-foot wide buffer at all intersections
 - Realigning the intersection at SR 997/Krome Avenue
 - Constructing paved shoulders along the frontage roads
 - Replacing guardrail along the C-6 Canal (Miami Canal)
 - Upgrading signage, pavement markings, signalization, and lighting along the corridor

Sixteen fatal crashes occurred in this section between 2010 and 2014. Intersection improvements, widening the paved shoulders, improving the acceleration and deceleration lanes, adding lighting and upgrading the guardrail along the Miami Canal will improve safety by reducing conflicts at intersections and improving nighttime lighting.

In addition, the 2020 TIP includes \$99M programmed within FY 2020-2024 on 48 projects (safety enhancement, pedestrian safety improvement, rail safety, Safe Routes to School, lighting) to support the achievement of the established safety targets. The full cost of these projects (including funds programmed outside FY 2020-2024) is \$161M. A list of the projects is included in the TPO's "Transportation Performance Management System Performance Report."

Pavement Condition and Bridge Condition

The final rule for the pavement condition and bridge condition performance measures was published on January 18, 2017. By Resolution #44-18 (approved Oct. 25, 2018) the TPO took action to support these FDOT pavement and bridge condition performance measure targets:

Pavement Condition Performance Measures	Target	
	2 year	4 year
Percent of Interstate Pavement in Good Condition	n/a	≥ 60%
Percent of Interstate Pavement in Poor Condition	n/a	≤ 5%
% Non-Interstate NHS Pavement in Good Condition	≥ 40%	≥ 40%
% Non-Interstate NHS Pavement in Poor Condition	≤ 5%	≤ 5%
Bridge Condition Performance Measures	Target	
	2 year	4 year
Percent in Good Condition by Deck Area	≥ 50%	≥ 50%
Percent in Poor Condition by Deck Area	≤ 10%	≤ 10%

The 2020 TIP includes \$219M programmed within FY 2020-2024 on 30 projects for pavement and bridge improvement projects on the National Highway System to support the achievement of the established targets. The full cost of these projects (including funds programmed outside FY 2020-2024) is \$1.7B. A list of the projects is included in the TPO’s “Transportation Performance Management System Performance Report.”

System Performance and Freight Movement Performance Measures

The final rule for the National Highway System and Freight Movement performance measures was published on January 18, 2017. By Resolution #44-18 (approved Oct. 25, 2018) the TPO established these FDOT system performance and freight mobility performance measure targets:

NHS and Freight Mobility Performance Management Measures	Target	
	2 year	4 year
Percent of person-miles traveled on the Interstate that are reliable	≥ 75%	≥ 70%
% of person-miles traveled on the non-Interstate NHS that are reliable	n/a	≥ 50%
Truck travel time reliability ratio (TTR) on the Interstate	≤ 1.75	≤ 2.00

The 2020 TIP includes \$1.7B programmed within FY 2020-2024 on 51 projects that will improve mobility on the National Highway System to support the achievement of the established targets for NHS performance. The full cost of these projects (including funds programmed outside FY 2020-2024) is \$3.8B. Included in the list of NHS performance projects is \$543M programmed within FY 2020-2024 for 29 projects to improve mobility on the Interstate System. The full cost of these Interstate System projects (including funds programmed outside FY 2020-2024) is \$1.4B. The list includes capacity and interchange improvements but also projects for ITS, Road Ranger incident management, and the purchase of vehicles and operating funds for the I-95 and I-75 express bus services. The TPO’s “Transportation Performance Management System Performance Report” includes the list of all projects.

Coordination with State and Federal Documents

As part of the continuing coordination process to implement the new performance management requirements, the following documents are referenced in the development of the 2020 TIP:

- Florida Department of Transportation 2016 Strategic Highway Safety Plan: http://www.fdot.gov/safety/SHSP2016/FDOT_2016SHSP_Final.pdf
- Federal Highway Administration 2018 Florida Highway Safety Improvement Program: <https://safety.fhwa.dot.gov/hsip/reports/pdf/2018/fl.pdf>
- Florida Department of Transportation 2015 Transportation Asset Management Plan: <https://www.fdot.gov/planning/tamp/default.shtm>
- Florida Freight Mobility and Trade Plan: <https://www.fdot.gov/planning/plans/>
- Florida Department of Transportation 2018 Performance Targets for Pavement, Bridge and System Condition: <http://www.miamidadetpo.org/performance-management-program.asp>
- Federal Highway Administration MPO Performance Measures Dashboard rev 082317: <http://www.miamidadetpo.org/performance-management-program.asp>

- Federal Highway Administration Planning Final Rule Summary MPO 082317:
<http://www.miamidadetpo.org/performance-management-program.asp>

**→ FOR MOST UPDATED TRANSPORTATION MANAGEMENT PROCESS DOCUMENTS,
PLEASE USE THE FOLLOWING LIVE LINK TO OUR TPO**

<http://www.miamidadetpo.org/performance-management-program.asp>

National Park Service Funding for Everglades National Park Improvements:

The following information is hereby included in this Fiscal Year 2020-2024 Transportation Improvement Program, in accordance with [23 CFR 450.324\(e\)](#).

These projects are located in federally owned lands in the Eastern United States and is funded with federal funds, outside of the Federal Highway Trust Fund, and the funding will not pass through the Florida Department of Transportation. There is no fiscal impact to the 2020-2024 TIP. These projects are included here for informational purposes. These projects are funded outside of the Federal Highway Trust Fund and the funding will not pass through the Florida Department of Transportation.

AWARD FISCAL YEAR	PROJECT	APPLICANT	DESCRIPTION	COUNTY	PRIMARY FUND SOURCE	TOTAL PROGRAM AMOUNT
2021	EVER_196127	National Park Service, Everglades National Park	Main Park Road resurfacing and pavement preservation of Visitor Center parking areas	MIAMI-DADE	Funding source FLTP	\$8,196,106
2022	NP_BISC_10(2)	Biscayne National Park	Resurface Entrance Road and Parking Lot at Convoy Point	MIAMI-DADE	Funding source FLTP	\$1,099,382

[Eastern Federal Lands Highway Division FY2018-2021 TIP Reference](#)

Transportation Improvement Program (TIP)

Resolution Approving Final TIP



PORTMIAMI



Private Sector



Miami-Dade Transportation
Planning Organization

TPO RESOLUTION #33-19

**RESOLUTION APPROVING THE ANNUAL FISCAL YEARS 2020-2024
TRANSPORTATION IMPROVEMENT PROGRAM (TIP)**

WHEREAS, the Interlocal Agreement creating and establishing the Miami-Dade Metropolitan Planning Organization (MPO), for the Miami Urbanized Area, now known as the Transportation Planning Organization (TPO), requires that the TPO provide a structure to evaluate the adequacy of the transportation planning and programming process; and

WHEREAS, the Transportation Planning Council (TPC) has been established and charged with the responsibility and duty of fulfilling the aforementioned functions; and

WHEREAS, the TPC has reviewed the Fiscal Years 2020-2024 Transportation Improvement Program (TIP), made a part hereof, and finds it consistent with the goals and objectives of the Transportation Plan for the Miami Urbanized Area,

NOW, THEREFORE, BE IT RESOLVED BY THE GOVERNING BOARD OF THE TRANSPORTATION PLANNING ORGANIZATION IN ITS ROLE AS THE MPO FOR THE MIAMI URBANIZED AREA, that the attached Fiscal Years 2020-2024 Transportation Improvement Program (TIP) is hereby approved.

The adoption of the foregoing resolution was moved by Board Member Rebeca Sosa. The motion was seconded by Board Member Barbara J. Jordan, and upon being put to a vote, the vote was as follows:

Chairman Oliver G. Gilbert III- Aye
Vice Chairman Esteban L. Bovo, Jr.- Absent

Board Member Juan Carlos Bermudez	-Aye	Board Member Barbara J. Jordan	-Aye
Board Member Philippe Bien-Aime	-Aye	Board Member Vince Lago	-Aye
Board Member Daniella Levine Cava	-Aye	Board Member Roberto Martell	-Aye
Board Member Jose "Pepe" Diaz	-Aye	Board Member Joe A. Martinez	-Absent
Board Member Audrey M. Edmonson	-Aye	Board Member Jean Monestime	-Aye
Board Member Shelley Smith Fano	-Absent	Board Member Dennis C. Moss	-Aye
Board Member Dan Gelber	-Aye	Board Member Stephen R. Shelley	-Absent
Board Member Perla T. Hantman	-Absent	Board Member Rebeca Sosa	-Absent
Board Member Carlos Hernandez	-Absent	Board Member Javier D. Souto	-Aye
Board Member Sally A. Heyman	-Aye	Board Member Francis Suarez	-Absent
Board Member Eileen Higgins	-Absent	Board Member Xavier L. Suarez	-Absent

The Chairperson thereupon declared the resolution duly passed and approved this 20th day of June, 2019.

TRANSPORTATION PLANNING ORGANIZATION

By Zainab Salim
Zainab Salim, Clerk
Miami-Dade TPO



Transportation Improvement Program (TIP)

Introduction



PORT MIAMI



Private Sector



Miami-Dade Transportation
Planning Organization



Miami-Dade Transportation
Planning Organization

Fiscal Years 2019/2020 - 2023/2024 Transportation Improvement Program

INTRODUCTION

Purpose

This document is prepared every year to fulfill Federal statutory requirements which provide that, as a condition to receive Federal funding, each urbanized area will have a continuing planning process that results in plans and programs consistent with the comprehensive development plan of the urbanized area. This purpose of this document is to provide a prioritization of projects covering a five-year period that is consistent with the LRTP, contains all transportation projects MPA funded with FHWA and FTA funds and regionally significant projects regardless of funding source. The priorities established by this document express the policy decision of the Transportation Planning Organization (TPO) as to the order in which transportation improvements will be advanced during the program period. This document also fulfills Federal requirements in that the included projects are derived from the area's 2040 Long-Range Transportation Plan (LRTP) for inclusion in the program and addresses program requirements relating to the federal transportation law passed in July, 2012 titled "Moving Ahead for Progress in the 21st Century Act (MAP-21)". On December 4, 2015, President Obama signed into law the Fixing America's Surface Transportation Act, or "FAST Act". Overall, the FAST Act largely maintains current MAP-21 program structures and funding shares between highways and transit. It is a down-payment for building a 21st century transportation system.

The joint annual FDOT/TPO certification was completed place in March 2019. The TIP and TIP process are also reviewed during the FHWA/FTA MPO quadrennial certification. The Miami-Dade TPO's quadrennial certification recently took place in April 2019. The next quadrennial certification is anticipated to take place in 2023. In addition to this TIP document, the TPO produces the *TIP Citizen's Version*, a user-friendly summary of projects in the TIP. The Citizen's Guide is available at: http://www.interactip.com/wp-content/uploads/2019/04/Draft_2020_Citizen's_TIP.pdf. Transportation Performance Management is fully integrated into the TPO planning process. As the Performance Management process advances, the effectiveness of progress towards achieving the targets will be evaluated. The 2018 federal obligations for FDOT District 6 projects are found listed in FDOT's Office of Work Program Annual Obligations Report at: <http://miamidadetpo.org/library/reports/outreach/fiscal-year-2018-federal-obligations-for-fdot-district-6.pdf>.

Transportation Plan

The Metropolitan Planning Organization Board adopted under MPO Resolution #20-14, in October 23, 2014, the 2040 Miami-Dade LRTP. Projects from the area's adopted MPO 2040 LRTP have been included for advancement during this program period. The next major update of the LRTP to the year 2045 is due October 2019. Major activities included are: support facilities for

METRORAIL, express bus service, interstate highway projects, congestion management and non-motorized projects; express transit on managed lanes; arterial street improvements, aviation and seaport facilities, and additional bus transit and paratransit improvements, the construction of major intermodal facilities and the deployment of Intelligent Transportation System applications. The recommended improvement priorities of the adopted Long Range Transportation Plan provide the basis for preparing this document. The Plan presents the logical and systematically phased development of the area's transportation network and services to the year 2040. Transportation System Management (TSM) projects are proposed to be continued or expanded during Fiscal Years 2019/2020 through 2023/2024. The Miami-Dade Secondary Road Program and Road Impact Fee Program contain projects that are supportive of the areawide TSM effort. These included traffic flow improvements, provisions for preferential treatments of high occupancy vehicles where appropriate, improvements to intersection geometrics, lighting safety projects, and other related projects which provide for greater safety and better management of traffic flow and are supportive of on-going transportation demand management activities. TSM projects are consistently included in the preparation of project-adopted proposals in keeping with the TPO's commitment to fully develop TSM as a policy and investment strategy to continually enhance the mobility of the urban population. The Year 2040 Transportation Plan stresses the achievement of long-standing and fundamental planning objectives. In addition to land-use considerations, the Plan addresses related issues involving the quality of the environment and the conservation of limited natural resources. These concerns are particularly important as revisions to the Adopted Components of the Comprehensive Development Master Plan (CDMP) for Miami-Dade County are periodically considered. An extensive public participation process is conducted during all major stages of Plan preparation and adoption and also during periods when Plan revisions are formally considered.

Citizens review activities are coordinated by the Citizens Transportation Advisory Committee (CTAC), a body appointed by the TPO Board to provide formal input in all pertinent transportation issues.

Comprehensive Development Master Plan

The fiscal year 2020-2024 Transportation Improvement Program (TIP), as set forth in this document, is generally consistent with the Adopted Components of the Comprehensive Development Master Plan (CDMP) for Miami-Dade County, Florida, as amended through July 19, 2017. The CDMP contains twelve Plan elements. The Transportation Element specifically provides for an integrated multimodal transportation system for the circulation of motorized and non-motorized traffic in Miami-Dade County. The goal of the Transportation Element is to develop and maintain an integrated multimodal transportation system to move people of all ages and abilities and goods in a manner consistent with overall Countywide land use and environmental protection goals, and integration of climate change considerations in the fiscal decision-making process, objectives and policies, and to provide a comprehensive approach to the transportation system needs of the County by addressing all modes of transportation – pedestrian and bicycles facilities, traffic circulation, mass transit, aviation and ports. The Transportation Element is divided into five subelements: Traffic Circulation, Mass Transit, Aviation, Port of Miami River, and PortMiami Sub elements. The Traffic Circulation Subelement addresses the needs of automobile traffic, bicyclists and pedestrians; the Mass Transit Subelement addresses the need to promote and expand the public mass transit system and to increase its role as a major component in the County's overall

transportation system; the Aviation Subelement addresses the need for the expansion, development and redevelopment of the County's aviation facilities; and the Port of Miami River and PortMiami Subelements promote maritime business and traditional maritime related shoreline uses along the Miami River and PortMiami and their expansion needs. A key feature of the Traffic Circulation and Mass Transit Subelements is the establishment of level-of-service standards to ensure that adequate capacity will be available in all modes to service new development and redevelopment in Miami-Dade County. The ability to maintain the level-of-service standards has become a primary determinant for addressing relative priority among the various transportation improvement needs.

The County is striving to provide roadway, transit, sidewalks, and bicycle lane improvements along congested corridors in order to develop a multimodal transportation network designed to include bus turnout bays, bus shelters, managed lanes, pedestrian and bicycles facilities, and mass transit services.

One of the most significant and far reaching provisions of Florida's "Community Planning Act (2011)" is the requirement that all local comprehensive plans contain a Capital Improvement Element (CIE). The intent of this requirement is to make the comprehensive plan fiscally feasible and to provide a schedule of capital improvements which includes any publicly funded federal, state, or local government projects, and may also include privately funded projects for which the local government has no fiscal responsibility. Projects which are necessary to ensure that any adopted level-of-service standards are achieved and maintained (sec. 163.3180(1)(b), F.S.) for the 5-year period must be identified as either funded or unfunded and given a level of priority for funding (sec. 163.3177(3)(a), F.S.). For this reason, the highway capacity-type of improvements on the County highway system, and the transit, aviation and seaport projects, which are programmed in the TIP, are also included in the County's CDMP Capital Improvements Element's (CIE) 6-year capital improvements schedule. Additionally, CDMP Policy TE-1H requires transportation plans to take into consideration climate change adaptation and mitigation strategies through project review, design, and funding for all transportation projects.

Every seven years, the Comprehensive Development Master Plan (CDMP) is reviewed and updated as required per Chapter 163 of the Florida Statutes, a process known as an Evaluation and Appraisal Report (EAR). The EAR includes an evaluation of the progress the County has made in implementing the goals, objectives, policies, maps and text of the CDMP and also recommends changes. The Department of Regulatory and Economic Resources (RER), Planning Division is currently conducting the EAR process and has conducted an extensive public participation plan involving social media, advertising, a survey, and over six workshops held in June 2017. RER received over 420 public comments and over 1,100 survey responses. Information about the EAR process, presentations made and public comments received, are posted on the Department's website at: <https://www.miamidade.gov/planning/ear-2018.asp>. The EAR shall be completed in accordance with the December 1, 2019 adoption deadline set by the Florida Department of Economic Opportunity (DEO).

Public Involvement/Public Hearing

Reasonable opportunity for public comment was provided in accordance with the requirements of 450.316(b)(1) and, in maintenance TMAs, an opportunity for at least one formal public meeting during the TIP development process. This public meeting may be combined with the public meeting required under 450.322 (c). The TIP process begins at the start of each fiscal year. A letter is sent to all municipalities, involved agencies and private parties informing them that the process is to begin, providing them with the tentative scheduling and soliciting their input. The Citizens Transportation Advisory Committee (CTAC) provides a forum for citizens to evaluate the recommendations developed through the TPO's transportation planning and programming process. One of the main responsibilities of the CTAC is to ensure that proposed transportation projects are responsive to the community's perceived needs and goals. The TPO provides adequate public notices for public hearings so as to allow community citizens the opportunity to approve documents such as the TIP. The proposed TIP is published and made readily available for review and comment. Similarly, the approved TIP is published and made readily available for information purposes. The functional responsibilities of participating agencies are needed to insure the continuing development and operation of urban transportation system facilities. CTAC review of the document took place on May 1st, 2019 and May 29th, 2019. The final public hearing for adoption took place on June 20th, 2019.

Program Funding

The TIP categorizes all transportation improvements and identifies priorities, which establish multi-year fiscal programming. The biennial elements represent the list of projects, which are proposed for implementation during the first program phase and are viewed as the "Capital Improvements" budget for transportation facilities. This TIP document identifies all sources of funding which are known or are anticipated to be available during the program period. Program costs are consistent with current estimates of available revenue. Priorities in the program are identified by relative staging of projects for implementation during a particular year, consistent with funding availability and production constraints. Most Highway funding comes from gasoline taxes, motor vehicle fees, and other automobile-related "user fees". Major sources of existing and potential highway funding sources include: Federal Gas Tax, State Motor Fuel Tax, Local Option Gas Tax, Voter Gas Tax, Motor Vehicle Fees, Impact Fees and Tolls. Transit funding is derived from a host of Federal, State and local programs, including the ½ cent sales tax increase approved by voters on November 2002. For rail and bus projects, funding is mostly sought through Federal and State grants. Transit operating costs are supported largely through local revenue sources

Summary of TIP Projects

The projects in the FY 2020-2024 TIP have been grouped into major categories, with order of priority established within each category insofar as possible or applicable. The groupings are established primarily by virtue of funding source and implementing responsibility.

Introduction

The thrust of Miami-Dade County's effort to enhance the mobility of the urban population, achieve a balanced transportation system, to meet energy conservation needs, to improve air quality, as well as to preserve or enhance the physical and social environment of the community, is evident when it is noted that approximately 18.0% of the FY 2020-2024 program budget is devoted to public transit projects. It should be noted that Primary, Interstate and Turnpike categories combined constitute about 67.9% of the approximate \$10.460 billion in the FY 2020-2024 program budget.

Priorities

The 2040 Miami-Dade Transportation Plan - Long Range Element, recommended phasing for highway capacity improvements are classified into four priority categories:

Priority 1 - -Priority improvements to be constructed and opened to traffic by the year 2020. Includes those projects needed to respond to existing traffic problems. Funds for most of these improvements are already programmed in this Transportation Improvement Program.

Priority 2 - -Improvements where project development and funding efforts would take place between 2021 and 2025.

Priority 3 - -Improvements to be made between the year 2026 and 2030. In many cases, project development activities would need to commence in the 2021 and 2025 period, due to the amount of lead-time required to plan and implement a project.

Priority 4 - -Improvements to be made in the latter part of the 25-year plan period (2031 to 2040). Includes projects responding to long-range travel needs and roadway improvements constructed through the county and the Sub-division process, which may be earlier than the 25-year period of the 2040 LRTP Plan.

Because of the uncertainties of funding availability and the time required to develop a detailed project, the specific time periods and dates indicated in the above priority listing should be considered only as guidelines for project implementation.

The LRTP Update to the Year 2040 was approved by MPO Governing Board at its October 23rd, 2014 meeting.

Amendments

The TIP may be amended at any time during the program year through the same procedures required for developing and adopting this original program. The amendment(s) may be for the purpose of deleting projects, adding projects, revising the funding of a project, or modifying the scope or limits of a project. Detailed information of the amendment process is available from the Citizen's TIP, on page 16 of the TPO Prospectus (<http://www.miamidadetpo.org/library/reports/prospectus-for-transportation-improvements-2015-05-admin-update-2018-02.pdf>) or from the TPO upon request.

What is a TIP Amendment:

An amendment is a revision to a TIP or STIP that involves a major change to a project in a TIP or STIP, including addition or deletion of a project, a major change in project cost, project phase initiation dates, or a major change in design concept or design scope (i.e., changing project termini or the number of through traffic lanes). [23 C.F.R. 450.104] An amendment requires public review and comment, demonstration of financial constraint, or a conformity determination, if applicable. Additionally, amendments to the TIP are available for public review at least fourteen (14) days prior to the scheduled public hearing. This information is also available to the public in the TPO Prospectus for Transportation Improvements at:

<http://www.miamidadetpo.org/library/reports/prospectus-for-transportation-improvements-2015-05-admin-update-2018-02.pdf>

What is a TIP Administrative Modification:

An administrative modification is a minor revision to a TIP or STIP that includes minor changes to project/project phase costs, minor changes to funding sources of previously included projects, and minor changes to project/project phase initiation dates. An administrative modification does not require public review and comment, redemonstration of fiscal constraint, or a conformity determination, if applicable. [23 C.F.R. 450.104]

Administrative TIP Amendment between the start of the State and Federal Fiscal Years:

An administrative TIP Amendment is an amendment that does not have to go to the full MPO Board for approval. FHWA and FTA will allow an administrative TIP Amendment during the three-month gap between the start of the new State fiscal year and the end of the old Federal fiscal year (July 1 to September 30) for new projects that were added during the Tentative Work Program development cycle.

In these instances, the TIP must be amended to include the project, but FHWA and FTA have agreed to allow the MPO Executive Director to process an Administrative TIP Amendment for these types of projects rather than having to go before the full Board. FHWA and FTA will allow this only under the following conditions:

- The amendment takes place between **July 1** and **September 30**;
- The project must appear in the amendment exactly as it appears in the newly adopted TIP; and
- The MPO Director has been authorized by the Board to approve administrative TIP Amendments.

Transportation Improvement Program (TIP)

Funding Source Legend and Abbreviations



PORTMIAMI



Private Sector



Miami-Dade Transportation
Planning Organization



Miami-Dade Transportation
Planning Organization

Fiscal Years 2019/2020 - 2023/2024 Transportation Improvement Program

FUND SOURCE LEGEND AND ABBREVIATIONS

CODE	NAME	FUND TYPE (FEDERAL, STATE & LOCAL)
ACBR	ADVANCE CONSTRUCTION (BRT)	Federal
ACBZ	ADVANCE CONSTRUCTION (BRTZ)	Federal
ACCM	ADVANCE CONSTRUCTION (CM)	Federal
ACEM	EARMARKS AC	Federal Earmark
ACFP	AC FREIGHT PROG (NFP)	Federal
ACNP	ADVANCE CONSTRUCTION NHPP	Federal
ACSA	ADVANCE CONSTRUCTION (SA)	Federal
ACSB	ADVANCE CONSTRUCTION (SABR)	Federal
ACSN	ADVANCE CONSTRUCTION (SN)	Federal
ACSU	ADVANCE CONSTRUCTION (SU)	Federal
ACTA	ADVANCE CONSTRUCTION TALT	Federal
ACTU	ADVANCE CONSTRUCTION TALU	Federal

Fund Source Legend and Abbreviations

CODE	NAME	FUND TYPE (FEDERAL, STATE & LOCAL)
BNCA	BOND - CONTROLLED ACCESS	R/W and Bridge Bonds
BNDS	BOND - STATE	R/W and Bridge Bonds
BNIR	INTRASTATE R/W & BRIDGE BONDS	R/W and Bridge Bonds
BRAC	BRT (AC/REGULAR)	Federal
BRP	STATE BRIDGE REPLACEMENT	State 100%
BRRP	STATE BRIDGE REPAIR & REHAB	State 100%
BRT	FED BRIDGE REPL - ON SYSTEM	Federal
BRTZ	FED BRIDGE REPL - OFF SYSTEM	Federal
CIGP	COUNTY INCENTIVE GRANT PROGRAM	State 100%
CM	CONGESTION MITIGATION - AQ	Federal
D	UNRESTRICTED STATE PRIMARY	State 100%
DC	STATE PRIMARY PE CONSULTANTS	State 100%
DDR	DISTRICT DEDICATED REVENUE	State 100%
DEM	ENVIRONMENTAL MITIGATION	State 100%
DI	ST. - S/W INTER/INTRASTATE HWY	State 100%
DIH	STATE IN-HOUSE PRODUCT SUPPORT	State 100%

Fund Source Legend and Abbreviations

CODE	NAME	FUND TYPE (FEDERAL, STATE & LOCAL)
DIS	STRATEGIC INTERMODAL SYSTEM	State 100%
DITS	STATEWIDE ITS - STATE 100%.	State 100%
DPTO	STATE - PTO	State 100%
DS	STATE PRIMARY HIGHWAYS & PTO	State 100%
DSBD	I-95 EXPRESS LANES	Toll/Turnpike
DU	STATE PRIMARY/FEDERAL REIMB	Federal
EB	EQUITY BONUS	Federal
EBBP	EQUITY BONUS SUPPLEMENTING BDG	Federal
EBNH	EQUITY BONUS SUPPLEMENTING NH	Federal
FD21	FDM-DODGE ISLAND TUNNEL	Federal Earmark
FEMA	FED EMERGENCY MGT AGENCY	Federal
FTA	FEDERAL TRANSIT ADMINISTRATION	Federal
FTAT	FHWA TRANSFER TO FTA (NON-BUD)	Federal Earmark
GMR	GROWTH MANAGEMENT FOR SIS	State 100%
HP	FEDERAL HIGHWAY PLANNING	Federal
HPAC	HP (AC/REGULAR)	Federal

Fund Source Legend and Abbreviations

CODE	NAME	FUND TYPE (FEDERAL, STATE & LOCAL)
HPP	HIGH PRIORITY PROJECTS	Federal Earmark
HSID	INTERSECTION CRASHES	Federal
HSP	SAFETY (HIWAY SAFETY PROGRAM)	Federal
LF	LOCAL FUNDS	Local
LFNE	LOCAL FUNDS NOT IN ESCROW	Local
LFP	LOCAL FUNDS FOR PARTICIPATING	Local
LFR	LOCAL FUNDS/REIMBURSIBLE	Local
NHAC	NH (AC/REGULAR)	Federal
NHBR	NATIONAL HIGHWAYS BRIDGES	Federal
NHPP	IM, BRDG REPL, NATNL HWY-MAP21	Federal
NHRE	NAT HWY PERFORM - RESURFACING	Federal
NHTS	NATIONAL HWY TRAFFIC SAFETY	Federal
PKBD	TURNPIKE MASTER BOND FUND	Toll/Turnpike
PKED	2012 SB1998-TURNPIKE FEEDER RD	State 100%
PKER	TPK MAINTENANCE RESERVE-ER	Toll/Turnpike
PKLF	LOCAL SUPPORT FOR TURNPIKE	Local

Fund Source Legend and Abbreviations

CODE	NAME	FUND TYPE (FEDERAL, STATE & LOCAL)
PKM1	TURNPIKE TOLL MAINTENANCE	Toll/Turnpike
PKYI	TURNPIKE IMPROVEMENT	Toll/Turnpike
PKYO	TURNPIKE TOLL COLLECTION/OPER.	Toll/Turnpike
PKYR	TURNPIKE RENEWAL & REPLACEMENT	Toll/Turnpike
PL	METRO PLAN (85% FA; 15% OTHER)	Federal
PLH	PUBLIC LANDS HIGHWAY	Federal
POED	2012 SB1998-SEAPORT INVESTMENT	State 100%
PORB	PORT FUNDS RETURNED FROM BONDS	State 100%
PORT	SEAPORTS	State 100%
RED	REDISTR. OF FA (SEC 1102F)	Federal
REPE	REPURPOSED FEDERAL EARMARKS	Federal Earmark
RHP	RAIL HIGHWAY X-INGS - PROT DEV	Federal
S117	STP EARMARKS - 2005	Federal Earmark
SA	STP, ANY AREA	Federal
SABR	STP, BRIDGES	Federal
SE	STP, ENHANCEMENT	Federal

Fund Source Legend and Abbreviations

CODE	NAME	FUND TYPE (FEDERAL, STATE & LOCAL)
SIB1	STATE INFRASTRUCTURE BANK	SIB
SIWR	2015 SB2514A-STRATEGIC INT SYS	State 100%
SN	STP, MANDATORY NON-URBAN <= 5K	Federal
SR2T	SAFE ROUTES - TRANSFER	Federal
SS	STP, SAFETY	Federal
STED	2012 SB1998-STRATEGIC ECON COR	State 100%
SU	STP, URBAN AREAS > 200K	Federal
TALT	TRANSPORTATION ALTS- ANY AREA	Federal
TALU	TRANSPORTATION ALTS- >200K	Federal
TIGR	TIGER HIGHWAY GRANT	Federal
TLWR	2015 SB2514A-TRAIL NETWORK	State 100%
TMBD	I-95 EXPRESS LANES	Toll/Turnpike
TMBG	I-75 ML TOLL MAINTENANCE	Toll/Turnpike
TMBI	PALMETTO ML TOLL MAINTENANCE	Toll/Turnpike
TO04	MIAMI-DADE EXPRESSWAY AUTH.	Toll/Turnpike
TOBD	I-95 EXPRESS LANES	Toll/Turnpike

Fund Source Legend and Abbreviations

CODE	NAME	FUND TYPE (FEDERAL, STATE & LOCAL)
TOBG	I-75 ML TOLL OPERATIONS	Toll/Turnpike
TOBI	PALMETTO ML TOLL OPERATIONS	Toll/Turnpike
TRIP	TRANS REGIONAL INCENTIVE PROGM	State 100%
TRWR	2015 SB2514A-TRAN REG INCT PRG	State 100%

Transportation Improvement Program (TIP)

Work Phase Description Legend



PORT MIAMI



Private Sector



Miami-Dade Transportation
Planning Organization



Miami-Dade Transportation
Planning Organization

Fiscal Years 2019/2020 - 2023/2024 Transportation Improvement Program

WORK PHASE DESCRIPTION LEGEND

ABBREVIATION	NAME
ADM	ADMINISTRATION
CAP	CAPITAL
CST	CONSTRUCTION
DSB	DESIGN BUILD
ENV	ENVIRONMENTAL
INC	CONTRACT INCENTIVES
LAR	LOCAL ADVANCE REIMBURSE
MNT	BRDG/RDWY/CONTRACT MAINT
MSC	MISCELLANEOUS
OPS	OPERATIONS
PDE	P D & E
PE	PRELIMINARY ENGINEERING
PLN	PLANNING
ROW	RIGHT OF WAY
RRU	RAILROAD & UTILITIES

Transportation Improvement Program (TIP)

Bicycle Accommodations Legend



PORT MIAMI



Private Sector



Miami-Dade Transportation
Planning Organization



Miami-Dade Transportation
Planning Organization

Fiscal Years 2019/2020 - 2023/2024 Transportation Improvement Program

BICYCLE ACCOMODATIONS LEGEND

CODE	NAME
Bike Lane	A bike lane is a portion of a roadway that is designated by signs and markings for preferential use by bicyclists.
Paved Shoulder	A paved shoulder is a portion of a roadway that has been delineated by edge line striping and may include bicycle lane pavement markings or signing.
Wide Curb Lane	A wide curb lane is a through lane that provides a minimum of 14 feet in width.
Other	<p>Could include:</p> <ul style="list-style-type: none"> a. Multi-use path: a paved path that is physically separated from the road and is designed to accommodate two-way bicycle and pedestrian traffic. Sidewalks do not meet the width and operational criteria for multi-use paths. b. Shared Lane Marking: the shared lane marking is not a bicycle facility. It is an optional pavement marking for shared lane roadways where no bicycle lane or paved shoulder exists or is feasible.
To Be Determined	The type of bicycle facility to be included in the project has not yet been determined.

Transportation Improvement Program (TIP)

Strategic Miami Area Rapid Transit (SMART) Plan



PORTMIAMI



Private Sector



Miami-Dade Transportation
Planning Organization



Miami-Dade Transportation
Planning Organization

Fiscal Years 2019/2020 - 2023/2024 Transportation Improvement Program

STRATEGIC MIAMI AREA RAPID TRANSIT (SMART) PLAN

Purpose of this Section:

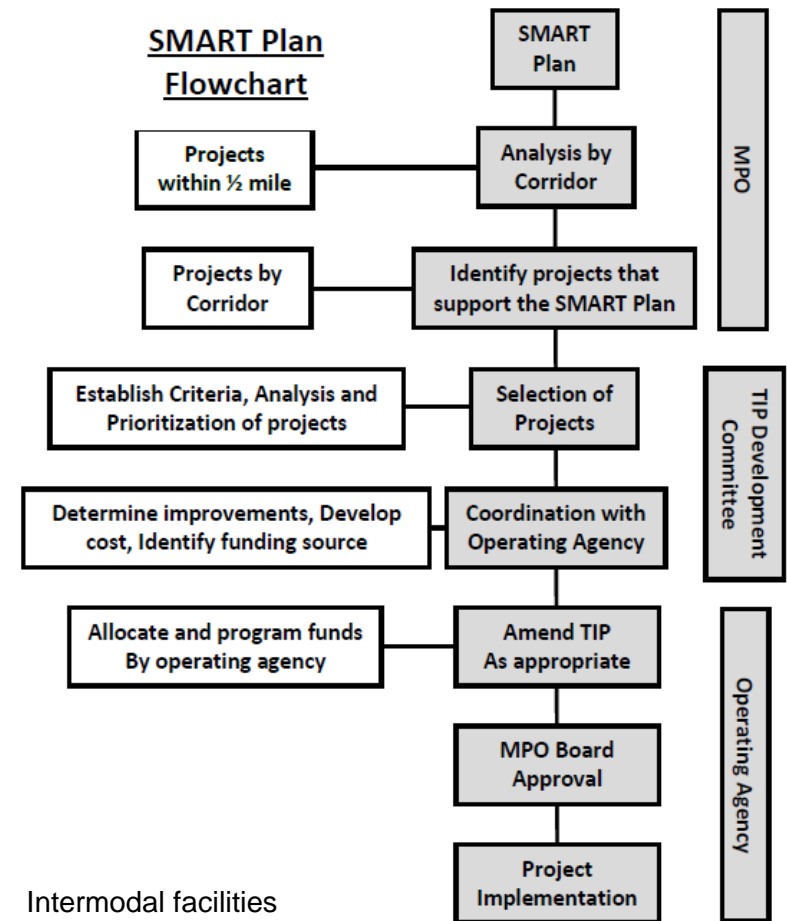
On February 18, 2016, the TPO Governing Board approved under Resolution #06-16, the establishment of a policy to set as highest priority the advancement of rapid transit corridor projects in Miami- Dade County. As a result of this Resolution, on April 21, 2016, the Strategic Miami Area Rapid Transit (SMART) Plan was endorsed by the Board under Resolution #26-16.

The purpose of this section is to support the advancement and implementation of the SMART Plan through analysis, monitoring, updating and engagement of the Miami-Dade Transportation Planning Organization (TPO) in association with our transportation partners. The SMART Plan includes six (6) rapid transit corridors and a bus express network, as shown in the attached map. All these corridors are connected to the Metrorail system that is the backbone of the transportation system in Miami-Dade County.

In order to comply with the TPO Governing Board Resolutions, the TPO is initiating a new process under the purview of the TIP Development Committee. The objective of this effort is to integrate those projects within a half mile to the SMART corridors that can improve transit along these selected corridors. Following is a flowchart of the proposed process.

The TPO has already identified a list of projects within the ½ mile boundaries. The following table shows the number of projects identified by Fiscal Year in the areas of:

- New road construction
- Adding capacity
- Widening lanes
- Rehabilitation
- Traffic improvements
- Bicycle & Pedestrian
- Intermodal facilities
- Port and Airport connectivity
- Landscaping
- Freight improvements, and
- PD&Es, among others



Strategic Miami Area Rapid Transit (SMART) Plan

NUMBER OF PROJECTS WITHIN 1/2 MILE OF THE CORRIDOR								
#	CORRIDOR	BOUNDARIES		FISCAL YEAR				
		FROM	TO	2019-20	2020-21	2021-22	2022-23	2023-24
1	Beach Corridor	Miami Beach Convention Center	Midtown	34	30	19	12	11
2	East-West Corridor (SR-836)	MIC	FIU	24	19	11	12	11
3	Kendall Corridor	SW 167th Avenue	Dadeland North Metrorail Station	20	14	9	8	8
4	North Corridor	MIC	NW 215th Street	14	7	9	4	2
5	Tri-Rail Coastal Link (North East/FEC Corridor) Miami Segment	Downtown Miami	City of Aventura	27	25	18	11	10
6	South Dade TransitWay	Florida City	Dadeland South Metrorail Station	41	34	24	18	17

NUMBER OF PROJECTS WITHIN 1/2 MILE OF THE CORRIDOR								
#	CORRIDOR	BOUNDARIES		FISCAL YEAR				
		FROM	TO	2019-20	2020-21	2021-22	2022-23	2023-24
a	Flagler Corridor	Downtown Miami	SW 147th Avenue	28	20	19	17	14
b	South Miami-Dade Express	Florida City	Dadeland North Metrorail Station	36	26	16	15	13
c	NW Miami-Dade Express	I-75/Miami Gardens	Palmetto Metrorail Station	14	18	12	13	10
d	SW Miami-Dade Express	Miami Executive Airport	Dadeland North Metrorail Station	16	7	4	6	5
e1	Florida Turnpike Express (South)	Florida City	Dolphin Station	46	33	22	20	16
e2	Florida Turnpike Express (North)	Dolphin Station	Unity Station	14	10	5	4	3

Strategic Miami Area Rapid Transit (SMART) Plan

NUMBER OF PROJECTS WITHIN 1/2 MILE OF THE CORRIDOR								
#	CORRIDOR	BOUNDARIES		FISCAL YEAR				
		FROM	TO	2019-20	2020-21	2021-22	2022-23	2023-24
f1	Beach Express (North)	Miami Beach Convention Center Area	Golden Glades MIC	29	22	17	16	6
f2	Beach Express (Central)	Miami Beach Convention Center Area	Civic Center Metrorail Station	41	39	25	19	15
f3	Beach Express (North)	Miami Beach Convention Center Area	Miami Central Station	31	28	16	13	11

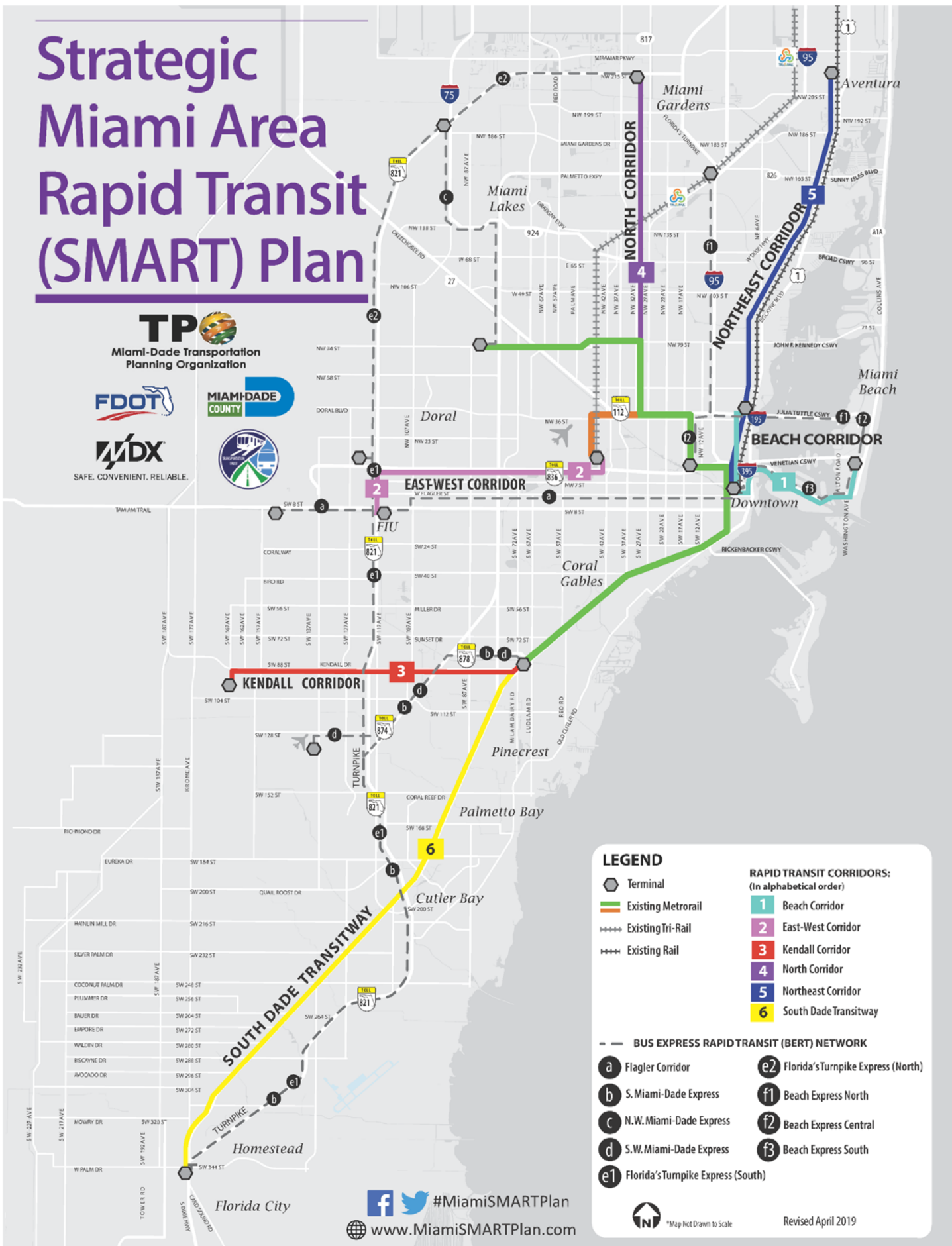
Strategic Miami Area Rapid Transit (SMART) Plan



Miami-Dade Transportation Planning Organization



SAFE. CONVENIENT. RELIABLE.

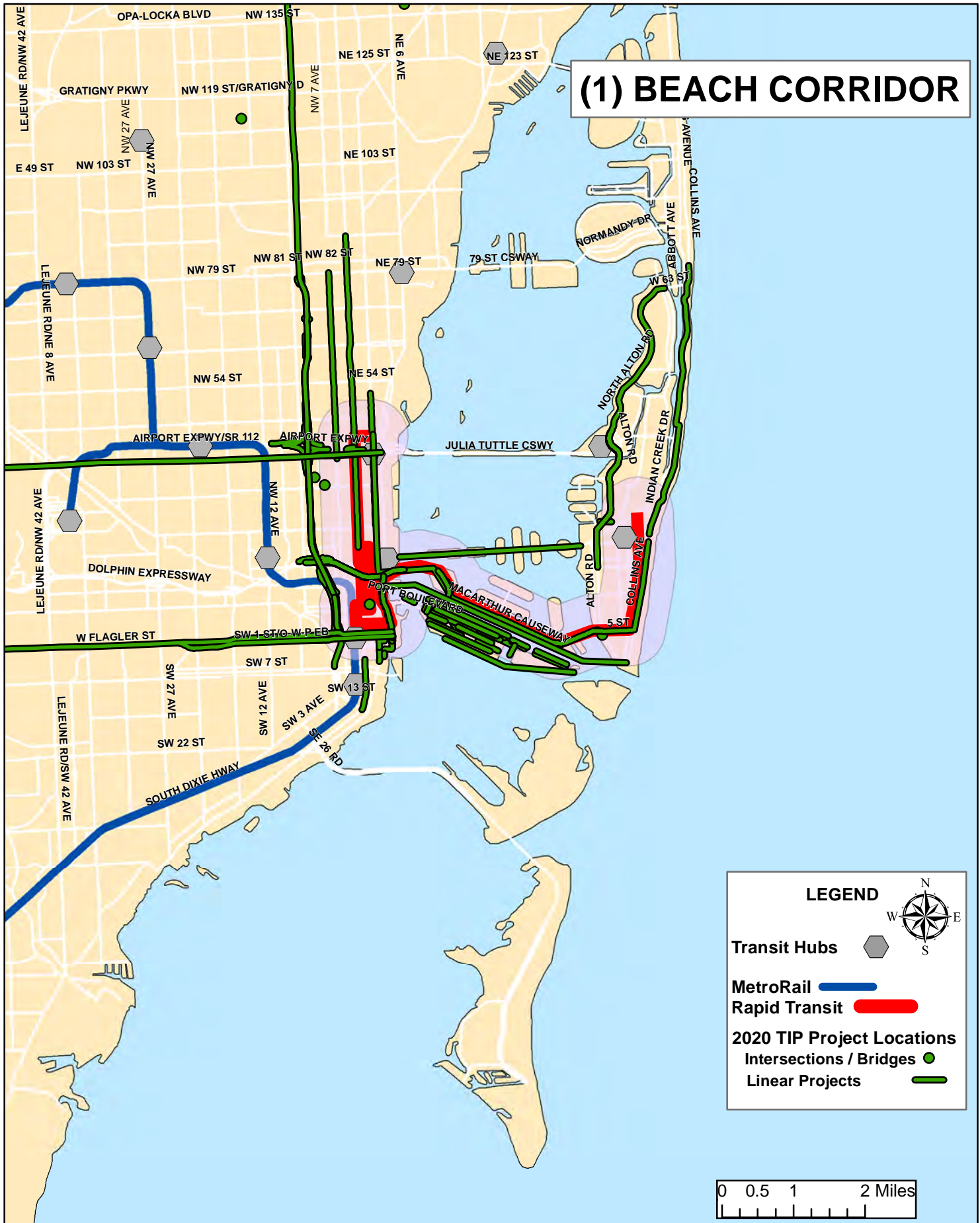


LEGEND

- Terminal
 - Existing Metrorail
 - Existing Tri-Rail
 - Existing Rail
- RAPID TRANSIT CORRIDORS:**
(In alphabetical order)
- 1 Beach Corridor
 - 2 East-West Corridor
 - 3 Kendall Corridor
 - 4 North Corridor
 - 5 Northeast Corridor
 - 6 South Dade Transitway
- BUS EXPRESS RAPID TRANSIT (BERT) NETWORK**
- a Flagler Corridor
 - b S. Miami-Dade Express
 - c N.W. Miami-Dade Express
 - d S.W. Miami-Dade Express
 - e1 Florida's Turnpike Express (South)
 - e2 Florida's Turnpike Express (North)
 - f1 Beach Express North
 - f2 Beach Express Central
 - f3 Beach Express South

Funded Projects within 1/2 Mile Vicinity of SMART Corridor

(1) BEACH CORRIDOR



Strategic Miami Area Rapid Transit (SMART) Plan
Beach Corridor (SMART)

Type of Project: Expressway

TPO Project No.	Facility/Project Name			Type of Work	Proposed Funding (\$000s)						TIP Page Ref
	From/Location	To/Location	Length (Miles)		2019 - 2020	2020 - 2021	2021 - 2022	2022 - 2023	2023 - 2024	5-YEAR TOTAL	
Agency Project No.	Responsible Agency			Project Comments							
DT2511563	PORT OF MIAMI TUNNEL			NEW ROAD CONSTRUCTION	45,346	46,708	48,109	49,551	51,038	240,752	A1-149
	FROM PORT OF MIAMI	TO SR 836/I-395	0.5								
2511563	FL Dept. of Transportation										
DT2516881	SR 836/I-395			BRIDGE-REPLACE AND ADD LANES	2,137	876	316	0	0	3,329	A1-158
	FROM WEST OF I-95	TO MACARTHUR CAUSEWAY BRIDGE	1.7								
2516881	FL Dept. of Transportation										
DT4149641	SR 9A/I-95			PD&E/EMO STUDY	0	13,035	0	10	20,130	33,175	A1-190
	FROM N OF NW 151 ST	TO BROWARD COUNTY LINE	5.4								
4149641	FL Dept. of Transportation										
DT4149648	SR 9A/I-95			PD&E/EMO STUDY	0	0	3,700	0	5,720	9,420	A1-192
	FROM S OF NW 62ND ST	TO N OF NW 151 ST	6.1								
4149648	FL Dept. of Transportation										

Strategic Miami Area Rapid Transit (SMART) Plan
Beach Corridor (SMART)

Type of Project: **Expressway**

DT4293002	SR 9A/I-95		RIGID PAVEMENT RECONSTRUCTION	0	448	0	0	0	448	A1-250
	FROM NW 8 ST	TO NW 29 ST								
4293002	FL Dept. of Transportation									
DT4293003	SR 9A/I-95		RIGID PAVEMENT RECONSTRUCTION	35	0	0	0	0	35	A1-251
	FROM NW 29 ST	TO NW 131 ST								
4293003	FL Dept. of Transportation									
DT4358431	SR 112/I-195 FRONTAGE RD & RAMP REALIGNMENT (MIAMI DESIGN DISTRICT)		NEW ROAD CONSTRUCTION	0	4	5,977	0	0	5,981	A1-339
4358431	FL Dept. of Transportation									

Strategic Miami Area Rapid Transit (SMART) Plan

Beach Corridor (SMART)

Type of Project: Arterial/Collector Road

TPO Project No.	Facility/Project Name			Type of Work	Proposed Funding (\$000s)						TIP Page Ref
	From/Location	To/Location	Length (Miles)		2019 - 2020	2020 - 2021	2021 - 2022	2022 - 2023	2023 - 2024	5-YEAR TOTAL	
Agency Project No.	Responsible Agency			Project Comments							
DT4244071	SR 968/SW 1ST ST			BRIDGE REPLACEMENT	0	0	4,200	0	0	4,200	A1-218
	AT MIAMI RIVER (BRIDGE #870660)		0.4								
4244071	FL Dept. of Transportation										
DT4244072	SR 968/SW 1 ST			LANDSCAPING	75	0	395	53	0	523	A1-219
	AT SW SOUTH RIVER DR		0.0								
4244072	FL Dept. of Transportation										
DT4291931	SR 907/ALTON RD			FLEXIBLE PAVEMENT RECONSTRUCT.	0	25,505	0	1,100	0	26,605	A1-242
	FROM MICHIGAN AVE	TO S OF ED SULLIVAN DR/43 ST	1.8								
4291931	FL Dept. of Transportation										
DT4291935	SR 907/ALTON RD			LANDSCAPING	0	100	0	952	0	1,052	A1-245
	FROM MICHIGAN AVE	TO S OF 43 ST	1.3								
4291935	FL Dept. of Transportation										

Strategic Miami Area Rapid Transit (SMART) Plan

Beach Corridor (SMART)

Type of Project: Arterial/Collector Road

DT4293004	SR 925/NW 3RD COURT & NW 3RD AVE		RESURFACING	5,831	220	0	0	0	6,051	A1-252
	FROM NW 1ST ST	TO NW 8TH ST								
4293004	FL Dept. of Transportation									
DT4365271	SR 90/US-41/BRICKELL AVE OVER MIAMI RIVER BRIDGE # 870759		BRIDGE - PAINTING	941	0	0	0	0	941	A1-354
4365271	FL Dept. of Transportation									
DT4377821	SR 968/FLAGLER ST		PD&E/EMO STUDY	3,600	1,400	0	0	0	5,000	A1-358
	FROM SR 821/HEFT	TO SR 5/BISCAYNE BLVD (BRT STUDY)								
4377821	FL Dept. of Transportation									
DT4379151	SR 5/BISCAYNE BLVD		INTERSECTION IMPROVEMENT	226	105	0	0	0	331	A1-359
	FROM SE 2ND ST	TO NE 11TH TER								
4379151	FL Dept. of Transportation									
DT4399221	SR 25/NW 36 ST		INTERSECTION IMPROVEMENT	0	915	0	0	0	915	A1-377
	FROM NW 5 AVE	TO N MIAMI AVE								
4399221	FL Dept. of Transportation									
DT4401691	SR A1A/COLLINS AVE SIGNALIZED INTERSECTION LIGHTING		LIGHTING	744	0	0	0	0	744	A1-387
	FROM FOUNTAIN ST	TO 17TH ST								
4401691	FL Dept. of Transportation									

Strategic Miami Area Rapid Transit (SMART) Plan

Beach Corridor (SMART)

Type of Project: Arterial/Collector Road

DT4401701	SR A1A/COLLINS AVE SIGNALIZED INTERSECTION LIGHTING		LIGHTING	372	0	0	0	0	372	A1-387
	FROM 18 ST	TO 65TH ST								
4401701	FL Dept. of Transportation									
DT4401781	SR 907/ALTON RD SIGNALIZED INTERS LIGHTING		LIGHTING	995	0	0	0	0	995	A1-395
	FROM 6 ST	TO 20TH ST								
4401781	FL Dept. of Transportation									
DT4401901	SR 5/US 1 SIGNALIZED INTERSECTION LIGHTING		LIGHTING	99	45	0	0	0	144	A1-400
	FROM SE 1 ST	TO NE 21 ST								
4401901	FL Dept. of Transportation									
PW000306a	NE 2 Avenue		Street/Traffic Operational Improv.	2,707	2,707	1,571	0	0	6,985	A7-3
	NE 20 Street	NE 36 Street								
20040386	Miami-Dade Dept. of Transportation and Public Works		Prior Years' Funding as follows: \$238,000 for PE, \$303,000 for CST.							

Strategic Miami Area Rapid Transit (SMART) Plan

Beach Corridor (SMART)

Type of Project: Transit

TPO Project No.	Facility/Project Name			Type of Work	Proposed Funding (\$000s)						TIP Page Ref
	From/Location	To/Location	Length (Miles)		2019 - 2020	2020 - 2021	2021 - 2022	2022 - 2023	2023 - 2024	5-YEAR TOTAL	
Agency Project No.	Responsible Agency			Project Comments							
DT4364261	SR 948/NW 36 ST			MODAL SYSTEMS PLANNING	805	0	1,500	0	0	2,305	A1-350
	FROM SR 826/PALMETTO EXPRESSWAY	TO SR 5/ US 1	3.7								
4364261	FL Dept. of Transportation										
TAMDT287	Beach Corridor (from SMART Plan)			PD&E Study	2,863	110	0	0	0	2,973	A11-14
	Midtown Miami (at or near NE 41 St and NE 2 Ave)	Transit Hub Connector (near 5 ST & Alton Rd)	12.6								
287	Miami-Dade Dept. of Transportation and Public Works (Transit)			Estimated PD&E completion date 2020. OMB # 672670 Miami Brach Convention Center area							

Strategic Miami Area Rapid Transit (SMART) Plan

Beach Corridor (SMART)

Type of Project: Pedestrian/Bicycle

TPO Project No.	Facility/Project Name			Type of Work	Proposed Funding (\$000s)						TIP Page Ref
	From/Location	To/Location	Length (Miles)		2019 - 2020	2020 - 2021	2021 - 2022	2022 - 2023	2023 - 2024	5-YEAR TOTAL	
Agency Project No.	Responsible Agency		Project Comments								
DT4381471	SAFE RTS TO SCHOOL; ARCH CRK,E.M.HARTNR,LAKEVW ES;N MIAMI,J.DIEGO MIDDL		0.0	BIKE LANE/SIDEWALK	596	0	0	0	0	596	A1-505
4381471	FL Dept. of Transportation										

Strategic Miami Area Rapid Transit (SMART) Plan
Beach Corridor (SMART)

Type of Project: Seaport Improvement

TPO Project No.	Facility/Project Name			Type of Work	Proposed Funding (\$000s)						TIP Page Ref
	From/Location	To/Location	Length (Miles)		2019 - 2020	2020 - 2021	2021 - 2022	2022 - 2023	2023 - 2024	5-YEAR TOTAL	
Agency Project No.	Responsible Agency		Project Comments								
SP2000000 131	Purchase of Cranes			Purchase of cranes	32,000	0	0	0	0	32,000	A10-1
			0.0								
2000000131	Miami-Dade Seaport Department		FDOT-Participation In FY17/18 \$6 M and FY18/19 \$10 M								
SP2000000 570	Cruise Road for Terminal AA			Cruise Road to Tunnel	3,100	8,200	5,000	0	0	16,300	A10-1
	Dante B. Fascell -PortMiami	PortMiami	0.0								
2000000570	Miami-Dade Seaport Department		Project under preliminary design								
SP2000000 571	Cruise Terminal B			New Cruise Terminal	1,600	0	0	0	0	1,600	A10-2
	Dante B Fascell-Miami Dade	PortMiami	0.0								
2000000571	Miami-Dade Seaport Department		Agreement executed with NCL for this facility								
SP2000000 572	Inland Port			Inland Port Development for Cargo	200	10,000	9,800	0	0	20,000	A10-2
	Dante B. Fascell-Miami Dade	PortMiami	0.0								
2000000572	Miami-Dade Seaport Department		FDOT Participation in FY17/18 \$200K								

Strategic Miami Area Rapid Transit (SMART) Plan

Beach Corridor (SMART)

Type of Project: Seaport Improvement

SP2000000 724	CT Roadways		New Cruise Blvd. Roadway Extension	6,500	4,900	0	0	0	11,400	A10-2
	Dante B. Fascell of Miami-Dade	PortMiami								
2000000724	Miami-Dade Seaport Department									
SP4333631	PORT OF MIAMI CRUISE TERMINAL IMPROVEMENTS		SEAPORT CAPACITY PROJECT	7,800	0	0	0	0	7,800	A1-33
4333631	Miami-Dade Seaport Department									
SP4380291	PORT OF MIAMI PASSENGER BOARDING BRIDGES		SEAPORT CAPACITY PROJECT	0	4,600	0	0	0	4,600	A1-33
4380291	Miami-Dade Seaport Department									
SP6410330	Various Facility Moves		Facility Moves	0	0	0	0	3,200	3,200	A10-4
6410330	Miami-Dade Seaport Department									
SP641540	Federal Inspection Facility		Federal Inspection Facility	10,000	5,200	0	0	0	15,200	A10-5
	Dante B. Fascell PORTMIAMI	PORTMIAMI								
641540	Miami-Dade Seaport Department									
SP644010	Cargo Gate- Modifications		Cargo Gate Modifications	9,900	3,400	3,400	0	0	16,700	A10-5
	Dante B. Fascell PORTMIAMI									
644010	Miami-Dade Seaport Department		FDOT participation in FY17/18 \$2 M							

Strategic Miami Area Rapid Transit (SMART) Plan

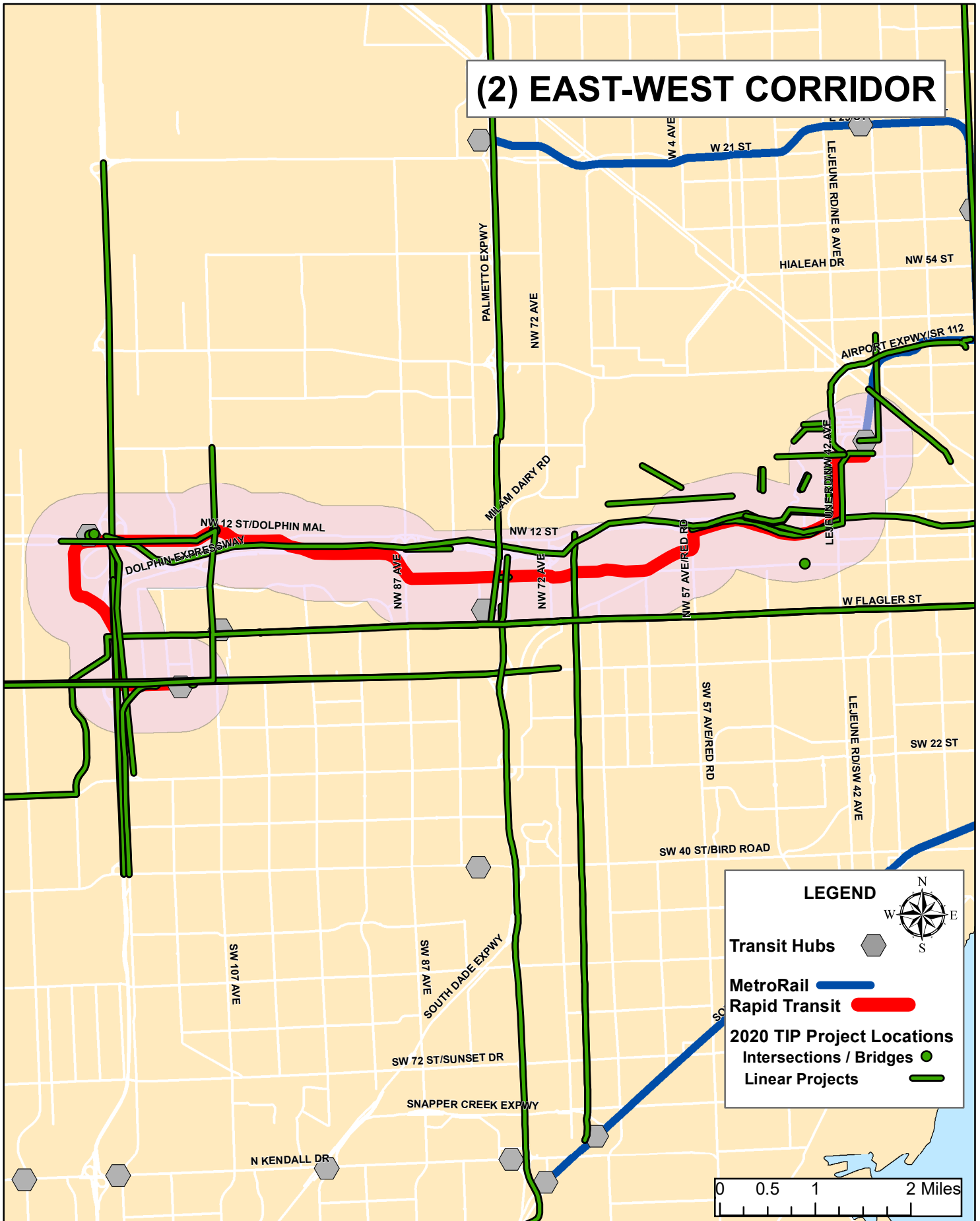
Beach Corridor (SMART)

Type of Project: Seaport Improvement

SP644300	Terminal Bulkheads Future Repairs		Program for cruise terminal bulkhead repairs bays 0-65b	13,000	49,000	72,000	42,000	52,000	228,000	A10-6
	Dante B. Fascell PORTMIAMI North Channel	0.0								
644300	Miami-Dade Seaport Department									
SP645430	Infrastructure Improvements		Infrastructure Improvements	15,930	15,180	10,650	20,580	120,500	182,840	A10-7
	Dante B. Fascell PORTMIAMI Various locations	0.0								
645430	Miami-Dade Seaport Department		Update and improve various infrastructure portions of the Port to keep up with industry demands. FDOT Participation in previous years							
SP646300	Cargo Bulkheads Rehabilitation		Cargo Bulkhead Rehabilitation	15,000	3,700	0	0	0	18,700	A10-7
	Dante B. Fascell PORTMIAMI South Channel	0.0								
646300	Miami-Dade Seaport Department									
SP647150	South Florida Container Terminals		SFCT-Cargo Yard densification	15,000	21,000	1,800	0	0	37,800	A10-8
		0.0								
647150	Miami-Dade Seaport Department		FDOT participation in FY17/18 \$11.4 M.							
SP647720	Water & Sewer upgrades at various locations		Water and Sewer Upgrades	1,500	12,900	0	0	0	14,400	A10-8
	Dante B. Fascell PORTMIAMI Various locations	0.0								
647720	Miami-Dade Seaport Department									

Funded Projects within 1/2 Mile Vicinity of SMART Corridor

(2) EAST-WEST CORRIDOR



LEGEND

- Transit Hubs
- MetroRail
- Rapid Transit
- 2020 TIP Project Locations
- Intersections / Bridges
- Linear Projects



Strategic Miami Area Rapid Transit (SMART) Plan
East-West Corridor (SMART)

Type of Project: **Expressway**

TPO Project No.	Facility/Project Name			Type of Work	Proposed Funding (\$000s)						TIP Page Ref
	From/Location	To/Location	Length (Miles)		2019 - 2020	2020 - 2021	2021 - 2022	2022 - 2023	2023 - 2024	5-YEAR TOTAL	
Agency Project No.	Responsible Agency			Project Comments							
DT4184236	SR 826/PALMETTO EXPRESSWAY			PD&E/EMO STUDY	0	0	0	6,600	0	6,600	A1-208
	FROM SR 968/W FLAGLER ST	TO S OF NW 154 ST	9.7								
4184236	FL Dept. of Transportation										
DT4326391	SR 826/PALMETTO EXPRESSWAY			PRELIMINARY ENGINEERING	5,500	0	0	0	0	5,500	A1-301
	FROM US 1/S DIXIE HWY	TO SR 836/DOLPHIN EXPRESSWAY	7.2								
4326391	FL Dept. of Transportation										
TP4150515	THERMOPLASTIC FOR WIDEN HEFT			SIGNING/PAVEMENT MARKINGS	341	0	0	0	0	341	A2-6
	FROM BIRD RD	TO SR 836	3.1								
4150515	Florida's Turnpike										
XA83628	SR-836 (Dolphin) Improvements			Mainline Widening and Interchange Improvements	18,140	0	0	0	0	18,140	A3-2
	NW 57 Ave	NW 17 Ave	4.2								
83628	Miami-Dade Expressway Authority			Congestion Relief Project							

Strategic Miami Area Rapid Transit (SMART) Plan
East-West Corridor (SMART)

Type of Project: **Expressway**

XA83629	SR 836 (Dolphin) Interchange Modifications At 87 Ave		Interchange Improvements	12,357	0	0	0	0	12,357	A3-2
	SR 836 West of 82 Ave	NW 97 Ave								
83629	Miami-Dade Expressway Authority		Congestion Relief Project							
XA83634	SR 836 (DOLPHIN) NEW HEFT RAMP CONNECTIONS		New Connector	12,648	20,140	15,105	8,369	0	56,262	A3-3
	NORTHBOUND / SOUTHBOUND HEFT	EASTBOUND / WESTBOUND SR 836 (DOLPHIN)								
83634	Miami-Dade Expressway Authority									

Strategic Miami Area Rapid Transit (SMART) Plan
East-West Corridor (SMART)

Type of Project: Arterial/Collector Road

TPO Project No.	Facility/Project Name			Type of Work	Proposed Funding (\$000s)						TIP Page Ref
	From/Location	To/Location	Length (Miles)		2019 - 2020	2020 - 2021	2021 - 2022	2022 - 2023	2023 - 2024	5-YEAR TOTAL	
Agency Project No.	Responsible Agency			Project Comments							
DT4377821	SR 968/FLAGLER ST			PD&E/EMO STUDY	3,600	1,400	0	0	0	5,000	A1-358
	FROM SR 821/HEFT	TO SR 5/BISCAYNE BLVD (BRT STUDY)	17.0								
4377821	FL Dept. of Transportation										
DT4380761	SR 9/NW 27 AVE			PD&E/EMO STUDY	4,600	0	0	0	0	4,600	A1-365
	FROM MIAMI INTERMODEL CENTER (MIC)	TO NW 215 ST/UNITY STATION (PTC STUDY)	14.1								
4380761	FL Dept. of Transportation										
DT4399831	SR 968/W FLAGLER ST AND SW 84 AVE			INTERSECTION IMPROVEMENT	510	0	0	0	0	510	A1-382
			0.1								
4399831	FL Dept. of Transportation										
DT4401721	SR 968/W FLAGLER SIGNALIZED INTERSECTION LIGHTING FM W 84 AVE TO NW 27 CT			LIGHTING	1,048	0	0	0	0	1,048	A1-389
			5.8								
4401721	FL Dept. of Transportation										

Strategic Miami Area Rapid Transit (SMART) Plan
East-West Corridor (SMART)

Type of Project: Arterial/Collector Road

DT4401821	SR 90/SW 8 ST SIGNALIZED INTERS.LIGHTING		LIGHTING	10	863	0	0	0	873	A1-399
	FROM SW 132 AVE	TO SW 70 AVE								
4401821	FL Dept. of Transportation									

Strategic Miami Area Rapid Transit (SMART) Plan
East-West Corridor (SMART)

Type of Project: **Transit**

TPO Project No.	Facility/Project Name			Type of Work	Proposed Funding (\$000s)						TIP Page Ref
	From/Location	To/Location	Length (Miles)		2019 - 2020	2020 - 2021	2021 - 2022	2022 - 2023	2023 - 2024	5-YEAR TOTAL	
Agency Project No.	Responsible Agency			Project Comments							
TA14	Flagler MAX RTE 51 Operating Assistance			Urban Corridor Improvements	570	510	0	634	0	1,714	A11-6
	West Miami-Dade	Downtown	0.0								
14	Miami-Dade Dept. of Transportation and Public Works (Transit)			Flagler Max Rt 51 From West Miami Dade to Downtown. Prior years FM#, 4389481, 4424741							
TA4309531	MDT - FLAGLER MAX (RTE51)OPERATING ASSISTNC			URBAN CORRIDOR IMPROVEMENTS	570	0	0	0	0	570	A1-54
	FROM W MIA DADE	TO DTWN	0.0								
4309531	Miami-Dade Dept. of Transportation and Public Works (Transit)										
TAMDT285	East-West (SR 836) Corridor (from SMART Plan)			PD&E Study	2,383	0	0	0	0	2,383	A11-13
	Florida International University (FIU)	Miami Intermodal Center (MIC)	11.0								
285	Miami-Dade Dept. of Transportation and Public Works (Transit)			Estimated PD&E completion date 2020							
TR0000019	Miami River Intermodal Center Capacity Improvement Study			Rail Capacity Project	0	13,950	13,250	0	0	27,200	A12-2
			0.0								
19	So. Florida Regional Transportation Authority			Add rail capacity to southernmost 1 mile of TriRail system Project to include bridge track and signal upgrades.							

Strategic Miami Area Rapid Transit (SMART) Plan
East-West Corridor (SMART)

Type of Project: *Airport Improvement*

TPO Project No.	Facility/Project Name			Type of Work	Proposed Funding (\$000s)						TIP Page Ref
	From/Location	To/Location	Length (Miles)		2019 - 2020	2020 - 2021	2021 - 2022	2022 - 2023	2023 - 2024	5-YEAR TOTAL	
Agency Project No.	Responsible Agency		Project Comments								
AP4232902	MIAMI INTERNATIONAL AIRPORT CONCOURSE H INTERNALIZATION			AVIATION CAPACITY PROJECT	0	5,000	0	0	0	5,000	A1-2
4232902	Miami-Dade Aviation Dept		0.0								
AP4292711	MIAMI INTERNATIONAL AIRPORT PERIMETER RD WIDENING & REALIGNMENT			AVIATION CAPACITY PROJECT	0	1,106	0	0	0	1,106	A1-4
4292711	Miami-Dade Aviation Dept		0.0								
AP4312292	MIAMI INTERNATIONAL AIRPORT CENTRAL BASE PAVEMENT REHABILITATION			AVIATION PRESERVATION PROJECT	14,738	3,352	0	0	0	18,090	A1-7
4312292	Miami-Dade Aviation Dept		0.0								
APK152A	MIA Cc H Headhouse Internationalization Gates H12, H14, H15 & H17			Terminal Development: Modify Terminal Building	0	5,000	0	0	0	5,000	A9-2
K152A	Miami International Airport Concourse H - Headhouse		0.0		Unfunded portions of the project costs may be covered by FAA and local funds, based on requests to be made in excess of the grant funds.						

Strategic Miami Area Rapid Transit (SMART) Plan

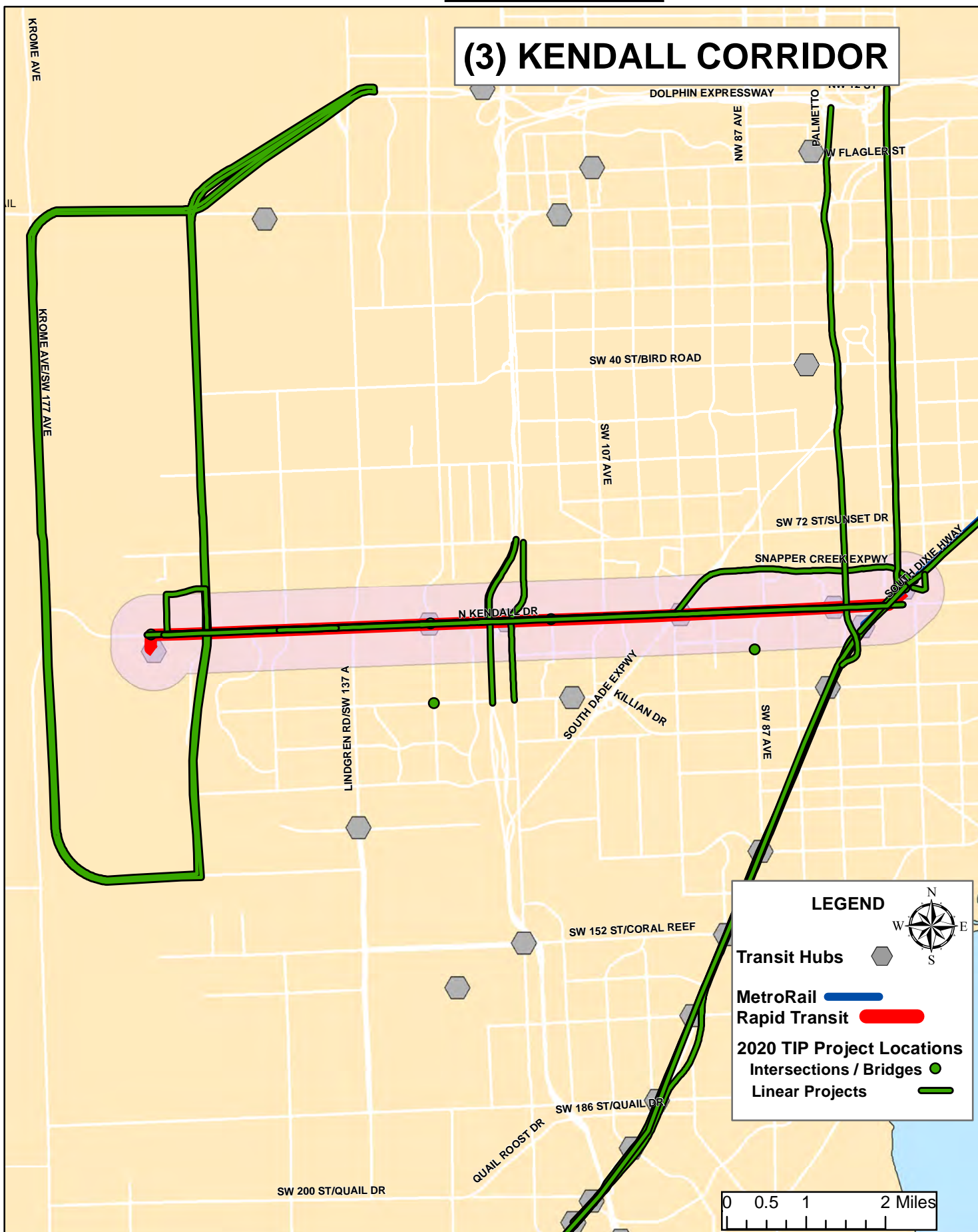
East-West Corridor (SMART)

Type of Project: Airport Improvement

APP253A	MIA Central Base Apron and Utilities Modification and Expansion Phase 1		0.0	Rehabilitate Taxiway	11,636	0	0	0	0	11,636	A9-4
	Miami International Airport	N/A									
P253A	Miami-Dade Aviation Dept		In FY 2017 and FY 2018, FAA provided funding as a participation to the project's design and construction costs.								
APX061A	MIA Perimeter Road Widening, Realignment & Bridge Replacement		0.0	Road Access	0	1,106	0	0	0	1,106	A9-11
	Perimeter Road / NW 20th Street	Perimeter Road / NW 42nd Court									
X061A	Miami-Dade Aviation Dept		FY 2021 funds reprogrammed from FM 438818-1								

Funded Projects within 1/2 Mile Vicinity of SMART Corridor

(3) KENDALL CORRIDOR



LEGEND

Transit Hubs


MetroRail

Rapid Transit

2020 TIP Project Locations

Intersections / Bridges

Linear Projects



Strategic Miami Area Rapid Transit (SMART) Plan
Kendall Corridor (SMART)

Type of Project:

TPO Project No.	Facility/Project Name			Type of Work	Proposed Funding (\$000s)					TIP Page Ref	
	From/Location	To/Location	Length (Miles)		2019 - 2020	2020 - 2021	2021 - 2022	2022 - 2023	2023 - 2024		5-YEAR TOTAL
Agency Project No.	Responsible Agency		Project Comments								
DT4332644	SR 94/KENDALL DR/SW 88 ST MEDIAN MODIFICATION BETWEEN SW 149 AVE & SW 147 AVE			INTERSECTION IMPROVEMENT	0	225	0	0	0	225	A1-311
			0.7								
4332644	FL Dept. of Transportation										

Strategic Miami Area Rapid Transit (SMART) Plan
Kendall Corridor (SMART)

Type of Project: **Expressway**

TPO Project No.	Facility/Project Name			Type of Work	Proposed Funding (\$000s)						TIP Page Ref
	From/Location	To/Location	Length (Miles)		2019 - 2020	2020 - 2021	2021 - 2022	2022 - 2023	2023 - 2024	5-YEAR TOTAL	
Agency Project No.	Responsible Agency			Project Comments							
DT4326391	SR 826/PALMETTO EXPRESSWAY			PRELIMINARY ENGINEERING	5,500	0	0	0	0	5,500	A1-301
	FROM US 1/S DIXIE HWY	TO SR 836/DOLPHIN EXPRESSWAY	7.2								
4326391	FL Dept. of Transportation										
TP4150512	THERMO FOR WIDEN HEFT			SIGNING/PAVEMENT MARKINGS	335	0	0	0	0	335	A2-4
	FROM S OF KILLIAN PKWY	TO N OF SW72 ST	1.4								
4150512	Florida's Turnpike										
XA83618	MDX SR-836 SouthWest Extension			Expressway Extension	25,075	138,179	268,433	277,298	187,423	896,408	A3-2
	Western Terminus of SR-836 (Dolphin)	SW 136 St	14.3								
83618	Miami-Dade Expressway Authority			CDMP amendment was adopted pursuant to Ordinance No. 18-109 but is currently under challenge pursuant to s. 163.3184, F.S. The adopted amendment restricts use of roadway for concurrency management or any measure of capacity for future development.							

Strategic Miami Area Rapid Transit (SMART) Plan
Kendall Corridor (SMART)

Type of Project: Arterial/Collector Road

TPO Project No.	Facility/Project Name			Type of Work	Proposed Funding (\$000s)						TIP Page Ref
	From/Location	To/Location	Length (Miles)		2019 - 2020	2020 - 2021	2021 - 2022	2022 - 2023	2023 - 2024	5-YEAR TOTAL	
Agency Project No.	Responsible Agency		Project Comments								
DT4311701	SR 94/KENDALL DR		1.7	RESURFACING	130	0	0	0	0	130	A1-286
	FROM SW 97 AVE	TO SW 79 AVE									
4311701	FL Dept. of Transportation										
DT4311702	SR 94/KENDALL DR		0.5	RESURFACING	50	0	0	0	0	50	A1-287
	FROM SW 102 AVE	TO SW 97 AVE									
4311702	FL Dept. of Transportation										
DT4311703	SR 94/KENDALL DRIVE		0.8	RESURFACING	50	0	0	0	0	50	A1-287
	FROM SW 79 AVE	TO SR 5/US 1/S DIXIE HIGHWAY									
4311703	FL Dept. of Transportation										
DT4311704	SR 94/KENDALL DRIVE		0.7	INTERSECTION IMPROVEMENT	150	0	0	0	0	150	A1-288
	FROM SW 77 AVE	TO SR 5/US 1/DIXIE HWY									
4311704	FL Dept. of Transportation										

Strategic Miami Area Rapid Transit (SMART) Plan

Kendall Corridor (SMART)

Type of Project: Arterial/Collector Road

DT4332642	SR 94/KENDALL DR/SW 88 ST		RESURFACING	2,070	100	0	0	0	2,170	A1-309
	FROM E. OF SW 132 AVE TO SW 122 AVE	0.6								
4332642	FL Dept. of Transportation									
DT4332643	SR 94/KENDALL DR/SW 88 ST		RESURFACING	0	7,467	280	0	0	7,747	A1-309
	FROM E OF SW 150 AVE TO E OF SW 132 AVE	2.1								
4332643	FL Dept. of Transportation									
DT4377841	SR 94/KENDALL DR		PD&E/EMO STUDY	2,600	600	0	0	0	3,200	A1-358
	FROM SR 997/KROME AVE TO SR 5/S DIXIE HWY (BRT STUDY)	10.7								
4377841	FL Dept. of Transportation									

Strategic Miami Area Rapid Transit (SMART) Plan
Kendall Corridor (SMART)

Type of Project: **Transit**

TPO Project No.	Facility/Project Name			Type of Work	Proposed Funding (\$000s)						TIP Page Ref
	From/Location	To/Location	Length (Miles)		2019 - 2020	2020 - 2021	2021 - 2022	2022 - 2023	2023 - 2024	5-YEAR TOTAL	
Agency Project No.	Responsible Agency		Project Comments								
TA12	Kendall Corridor (RT 288)			Urban Corridor Improvements	550	165	0	550	429	1,694	A11-6
	West Kendall Transit Terminal	Dadeland North Metrorail Station	0.0								
12	Miami-Dade Dept. of Transportation and Public Works (Transit)		From West Kendall Transit terminal to Dadeland North Metrorail Station. Prior years FM #, 4389491, 4424751								
TA18	MDT ADDITIONAL ELEVATORS @ Dadeland North Metrorail Station			Construction of additional passenger amenities	1,775	1,130	0	596	0	3,501	A11-7
	Dadeland North Metrorail Station		0.0								
18	Miami-Dade Dept. of Transportation and Public Works (Transit)		Project completion scheduled for 2021. Prior years FM #4241472								
TA4179173	MDT - S MIA DADE TRANSITWAY OPERATING ASSISTANCE			URBAN CORRIDOR IMPROVEMENTS	115	0	0	0	0	115	A1-37
	FROM DADELAND	TO FLORIDA CITY	0.0								
4179173	Miami-Dade Dept. of Transportation and Public Works (Transit)										
TA4225292	MDT - KENDALL CRUISER			URBAN CORRIDOR IMPROVEMENTS	550	0	0	0	0	550	A1-50
	FROM DADELAND NORTH STATION	TO SW 162 AVE	0.0								
4225292	Miami-Dade Dept. of Transportation and Public Works (Transit)										

Strategic Miami Area Rapid Transit (SMART) Plan
Kendall Corridor (SMART)

Type of Project: **Transit**

TAMDT286	SMART Plan South Dade Transitway (South Corridor)		20.0	PD&E Study	189,478	50,000	50,000	0	0	289,478	A11-14
	South Dade Transitway at SW 344 ST	Dadeland South Metrorail Station									
286	Miami-Dade Dept. of Transportation and Public Works (Transit)		OMB # 2000000973								

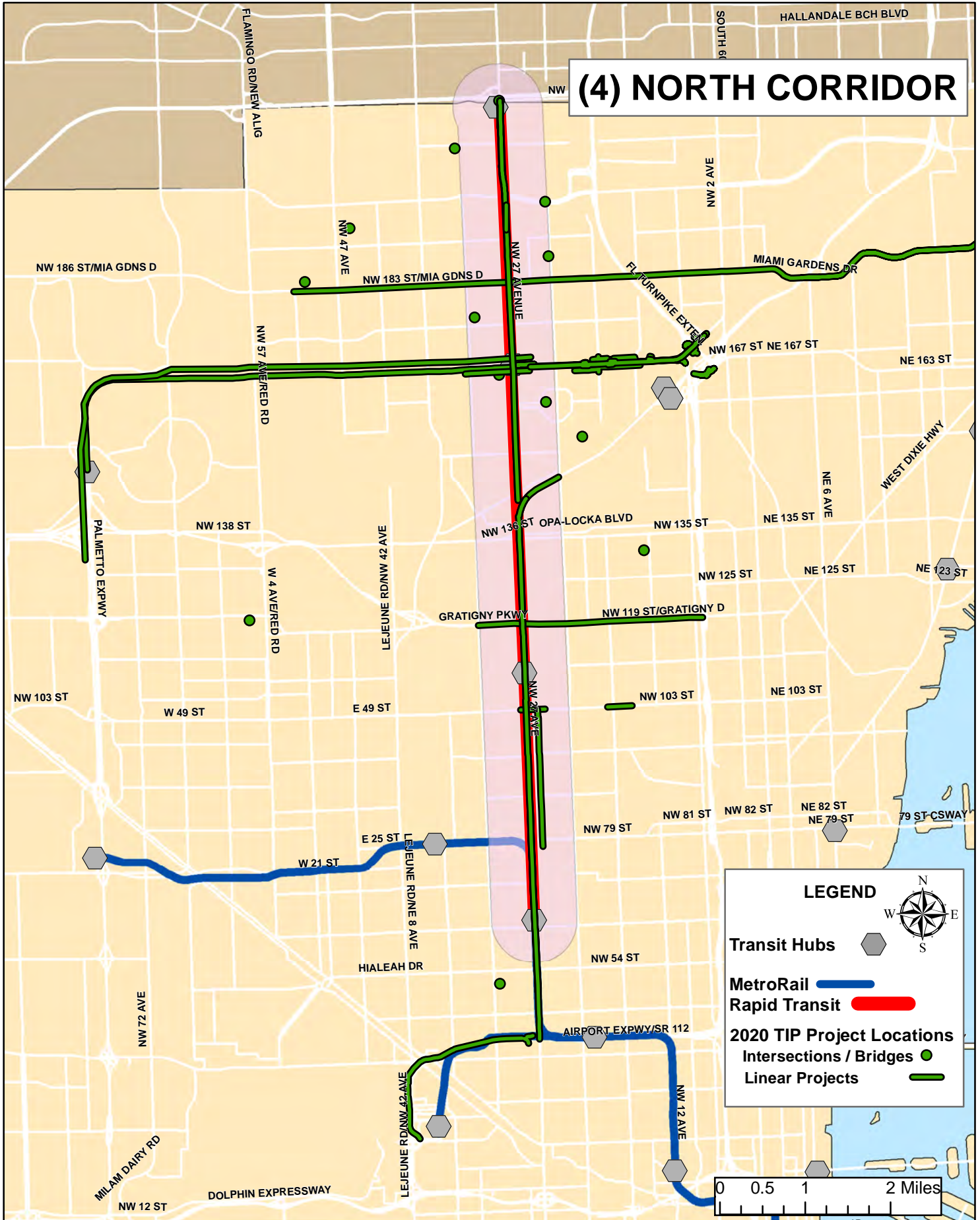
Strategic Miami Area Rapid Transit (SMART) Plan
Kendall Corridor (SMART)

Type of Project: Pedestrian/Bicycle

TPO Project No.	Facility/Project Name			Type of Work	Proposed Funding (\$000s)						TIP Page Ref
	From/Location	To/Location	Length (Miles)		2019 - 2020	2020 - 2021	2021 - 2022	2022 - 2023	2023 - 2024	5-YEAR TOTAL	
Agency Project No.	Responsible Agency			Project Comments							
DT4416391	SNAPPER CREEK TRAIL SEGMENT B PHASE 1			BIKE PATH/TRAIL	0	0	0	0	517	517	A1-512
			0.0								
4416391	FL Dept. of Transportation										
PW000924	Underline			Pedestrian/bicycle improvements	8,882	6,000	6,000	0	0	20,882	A5-26
	Dadeland South	Miami River	9.6								
000924	Miami-Dade Dept. of Transportation and Public Works			Additional funding in RIF 1. Additional funding by others.							

Funded Projects within 1/2 Mile Vicinity of SMART Corridor

(4) NORTH CORRIDOR



LEGEND

Transit Hubs

MetroRail

Rapid Transit

2020 TIP Project Locations

Intersections / Bridges

Linear Projects



Strategic Miami Area Rapid Transit (SMART) Plan
North Corridor (SMART)

Type of Project: **Expressway**

TPO Project No.	Facility/Project Name			Type of Work	Proposed Funding (\$000s)						TIP Page Ref
	From/Location	To/Location	Length (Miles)		2019 - 2020	2020 - 2021	2021 - 2022	2022 - 2023	2023 - 2024	5-YEAR TOTAL	
Agency Project No.	Responsible Agency			Project Comments							
DT4184235	SR 826/PALMETTO EXPY			ADD SPECIAL USE LANE	3,263	89,594	0	0	0	92,857	A1-207
	FROM I-75	TO GOLDEN GLADES INTERCHANGE	7.1								
4184235	FL Dept. of Transportation										
DT4283581	SR 826/PALMETTO EXPRESSWAY SR 826 EB RAMP TO SR 9A/I-95 NB			INTERCHANGE RAMP (NEW)	2,150	131,071	6,845	8,250	0	148,316	A1-229
			4.4								
4283581	FL Dept. of Transportation										
DT4283583	SR 826/PALMETTO EXPRESSWAY			ADD LANES & RECONSTRUCT	17,200	0	0	0	0	17,200	A1-230
	FROM W OF NW 17TH AVE	TO I-95 (EXPRESS LANES)	5.0								
4283583	FL Dept. of Transportation										
DT4357606	SR 826/PALMETTO EXPRESSWAY			ADD LANES & RECONSTRUCT	30	10,195	10,416	4,300	0	24,941	A1-336
	FROM E OF NW 32 AVE	TO W OF NW 17 AVE	1.3								
4357606	FL Dept. of Transportation										

Strategic Miami Area Rapid Transit (SMART) Plan
North Corridor (SMART)

Type of Project: *Expressway*

DT4357607	SR 826/PALMETTO EXPRESSWAY EAST/WEST CORRIDOR PRELIMINARY ENGINEERING		PRELIMINARY ENGINEERING	500	500	500	250	250	2,000	A1-337
		7.8								
4357607	FL Dept. of Transportation									

Strategic Miami Area Rapid Transit (SMART) Plan

North Corridor (SMART)

Type of Project: Arterial/Collector Road

TPO Project No.	Facility/Project Name			Type of Work	Proposed Funding (\$000s)						TIP Page Ref
	From/Location	To/Location	Length (Miles)		2019 - 2020	2020 - 2021	2021 - 2022	2022 - 2023	2023 - 2024	5-YEAR TOTAL	
Agency Project No.	Responsible Agency		Project Comments								
DT4291853	SR 9/NW 27 AVE			DRAINAGE IMPROVEMENTS	0	0	0	2,450	100	2,550	A1-238
	FROM S OF SR 934/NW 79 ST	TO N OF SR 932/NW 103 ST	1.6								
4291853	FL Dept. of Transportation										
DT4291863	SR 817/NW 27 AVE			RESURFACING	0	0	2,332	0	0	2,332	A1-240
	FROM SOUTH OF NW 203 ST	TO NW 215 ST/COUNTY LINE	0.9								
4291863	FL Dept. of Transportation										
DT4291864	SR 817/NW 27 AVE			INTERSECTION IMPROVEMENT	0	0	584	0	0	584	A1-241
			0.8								
4291864	FL Dept. of Transportation										
DT4291865	SR 817/NW 27 AVE			INTERSECTION IMPROVEMENT	184	136	1,008	0	0	1,328	A1-88
	AT 1224' NORTH OF NW 191 ST		0.2								
4291865	FL Dept. of Transportation		Finding is for Preliminary Engineering (Design) in FY 2019								

Strategic Miami Area Rapid Transit (SMART) Plan

North Corridor (SMART)

Type of Project: Arterial/Collector Road

DT4380761	SR 9/NW 27 AVE		14.1	PD&E/EMO STUDY	4,600	0	0	0	0	4,600	A1-365
	FROM MIAMI INTERMODEL CENTER (MIC)	TO NW 215 ST/UNITY STATION (PTC STUDY)									
4380761	FL Dept. of Transportation										
DT4399812	SR 924/NW 119 ST		0.0	INTERSECTION IMPROVEMENT	170	0	424	0	0	594	A1-382
	AT NW 27 AVE AND NW 17 AVE										
4399812	FL Dept. of Transportation										
DT4401741	SR 9/NW 27TH AVE SIGNALIZED INTERSECTION LIGHTING		6.3	LIGHTING	778	0	0	0	0	778	A1-390
	FROM NW 50 ST	TO NW 22 AVE									
4401741	FL Dept. of Transportation										
DT4401751	SR 817/NW 27TH AVE SIGNALIZED INTERS LIGHTING		3.7	LIGHTING	704	0	0	0	0	704	A1-391
	FROM SR 9	TO NW 199 ST									
4401751	FL Dept. of Transportation										
DT4401811	SR 860/NW 184ST SIGNALIZED INTRSC.LIGHTNG FM NW 27 AVE TO W.DIXIE HWY		6.2	LIGHTING	10	938	40	0	0	988	A1-398
4401811	FL Dept. of Transportation										

Strategic Miami Area Rapid Transit (SMART) Plan
North Corridor (SMART)

Type of Project: Transit

TPO Project No.	Facility/Project Name			Type of Work	Proposed Funding (\$000s)					TIP Page Ref	
	From/Location	To/Location	Length (Miles)		2019 - 2020	2020 - 2021	2021 - 2022	2022 - 2023	2023 - 2024		5-YEAR TOTAL
Agency Project No.	Responsible Agency		Project Comments								
TA19	North Corridor (NW 27 Ave) Unity Station		0.0	Construction of Transit Center with park and ride	652	0	0	0	0	652	A11-7
	Miami Intermodal Center (MIC) NW 215 St										
19	Miami-Dade Dept. of Transportation and Public Works (Transit)		Project completion scheduled for 2021								

Strategic Miami Area Rapid Transit (SMART) Plan

North Corridor (SMART)

Type of Project: Pedestrian/Bicycle

TPO Project No.	Facility/Project Name			Type of Work	Proposed Funding (\$000s)						TIP Page Ref
	From/Location	To/Location	Length (Miles)		2019 - 2020	2020 - 2021	2021 - 2022	2022 - 2023	2023 - 2024	5-YEAR TOTAL	
Agency Project No.	Responsible Agency			Project Comments							
DT4381651	SAFE RTS TO SCHOOL; CRESTVW ES; EDISON PK K8 CTR; LORAH PK ES,SWEETWTR ES			PEDESTRIAN SAFETY IMPROVEMENT	699	0	0	0	0	699	A1-507
			0.0								
4381651	FL Dept. of Transportation										
DT4398951	SAFE RTS TO SCHOOL; BUNCHE PK ELM, MIA GDN ELM, MYRTLE GRV K8 & TWIN LK			SIDEWALK	0	340	0	0	0	340	A1-371
			0.0								
4398951	FL Dept. of Transportation										
DT4412341	SAFE RTS TO SCHOOL; RAINBW PK,GLDN GLDS,LK STVNS ELE,NO.CO.K-8,BENFRNK K-8			PEDESTRIAN SAFETY IMPROVEMENT	272	0	1,380	0	0	1,652	A1-409
			0.0								
4412341	FL Dept. of Transportation										

Funded Projects within 1/2 Mile Vicinity of SMART Corridor

(5) NORTH EAST CORRIDOR



LEGEND

- Transit Hubs
- MetroRail
- Rapid Transit
- 2020 TIP Project Locations
- Intersections / Bridges
- Linear Projects



**Strategic Miami Area Rapid Transit (SMART) Plan
Northeast Corridor(SMART)**

Type of Project: Expressway

TPO Project No.	Facility/Project Name			Type of Work	Proposed Funding (\$000s)						TIP Page Ref
	From/Location	To/Location	Length (Miles)		2019 - 2020	2020 - 2021	2021 - 2022	2022 - 2023	2023 - 2024	5-YEAR TOTAL	
Agency Project No.	Responsible Agency			Project Comments							
DT2516881	SR 836/I-395			BRIDGE-REPLACE AND ADD LANES	2,137	876	316	0	0	3,329	A1-158
	FROM WEST OF I-95	TO MACARTHUR CAUSEWAY BRIDGE	1.7								
2516881	FL Dept. of Transportation										
DT4149641	SR 9A/I-95			PD&E/EMO STUDY	0	13,035	0	10	20,130	33,175	A1-190
	FROM N OF NW 151 ST	TO BROWARD COUNTY LINE	5.4								
4149641	FL Dept. of Transportation										
DT4149648	SR 9A/I-95			PD&E/EMO STUDY	0	0	3,700	0	5,720	9,420	A1-192
	FROM S OF NW 62ND ST	TO N OF NW 151 ST	6.1								
4149648	FL Dept. of Transportation										
DT4231261	SR 836/I-95 INTERCHANGE RAMPS			INTERCHANGE IMPROVEMENT	165	91	93	0	0	349	A1-208
	FROM NW 17 AVE	TO I-95 (MDX)	2.0								
4231261	FL Dept. of Transportation										

**Strategic Miami Area Rapid Transit (SMART) Plan
Northeast Corridor(SMART)**

Type of Project: **Expressway**

DT4293002	SR 9A/I-95		RIGID PAVEMENT RECONSTRUCTION	0	448	0	0	0	448	A1-250
	FROM NW 8 ST	TO NW 29 ST								
4293002	FL Dept. of Transportation									
DT4358431	SR 112/I-195 FRONTAGE RD & RAMP REALIGNMENT (MIAMI DESIGN DISTRICT)		NEW ROAD CONSTRUCTION	0	4	5,977	0	0	5,981	A1-339
4358431	FL Dept. of Transportation									

Strategic Miami Area Rapid Transit (SMART) Plan
Northeast Corridor(SMART)

Type of Project: Arterial/Collector Road

TPO Project No.	Facility/Project Name			Type of Work	Proposed Funding (\$000s)						TIP Page Ref
	From/Location	To/Location	Length (Miles)		2019 - 2020	2020 - 2021	2021 - 2022	2022 - 2023	2023 - 2024	5-YEAR TOTAL	
Agency Project No.	Responsible Agency			Project Comments							
DT4244071	SR 968/SW 1ST ST			BRIDGE REPLACEMENT	0	0	4,200	0	0	4,200	A1-218
	AT MIAMI RIVER (BRIDGE #870660)		0.4								
4244071	FL Dept. of Transportation										
DT4244072	SR 968/SW 1 ST			LANDSCAPING	75	0	395	53	0	523	A1-219
	AT SW SOUTH RIVER DR		0.0								
4244072	FL Dept. of Transportation										
DT4293004	SR 925/NW 3RD COURT & NW 3RD AVE			RESURFACING	5,831	220	0	0	0	6,051	A1-252
	FROM NW 1ST ST	TO NW 8TH ST	1.2								
4293004	FL Dept. of Transportation										
DT4293464	SR 916/NW/NE 135 ST			LANDSCAPING	178	962	219	0	0	1,359	A1-262
	FROM NW 6 AVE	TO SR 5/US 1/BISCAYNE BOULEVARD	3.0								
4293464	FL Dept. of Transportation										

Strategic Miami Area Rapid Transit (SMART) Plan
Northeast Corridor(SMART)

Type of Project: Arterial/Collector Road

DT4308083	SR 860/MIAMI GARDENS DR		INTERSECTION IMPROVEMENT	0	0	1,685	0	0	1,685	A1-278
	AT BISCAYNE BLVD	0.1								
4308083	FL Dept. of Transportation									
DT4377821	SR 968/FLAGLER ST		PD&E/EMO STUDY	3,600	1,400	0	0	0	5,000	A1-358
	FROM SR 821/HEFT	TO SR 5/BISCAYNE BLVD (BRT STUDY)								
4377821	FL Dept. of Transportation									
DT4379151	SR 5/BISCAYNE BLVD		INTERSECTION IMPROVEMENT	226	105	0	0	0	331	A1-359
	FROM SE 2ND ST	TO NE 11TH TER								
4379151	FL Dept. of Transportation									
DT4399221	SR 25/NW 36 ST		INTERSECTION IMPROVEMENT	0	915	0	0	0	915	A1-377
	FROM NW 5 AVE	TO N MIAMI AVE								
4399221	FL Dept. of Transportation									
DT4399231	SR 916/NE 135 ST		INTERSECTION IMPROVEMENT	0	529	0	0	0	529	A1-378
	AT NE 12TH AVE									
4399231	FL Dept. of Transportation									
DT4400131	SR 934/NE 82 ST		INTERSECTION IMPROVEMENT	76	0	0	0	0	76	A1-386
	FROM NE 4 PLACE	TO SR 5/US-1/BISCAYNE BOULEVARD								
4400131	FL Dept. of Transportation									

Strategic Miami Area Rapid Transit (SMART) Plan
Northeast Corridor(SMART)

Type of Project: Arterial/Collector Road

DT4401771	SR 934/NW 81/NW 82ST SIGNALIZED INTERSECTION LIGHTING		LIGHTING	10	534	0	0	0	544	A1-393
	FROM NW 79ST	TO NE 10 AVE								
4401771	FL Dept. of Transportation									
DT4401791	SR 909/W.DIXIE HWY SIGNALIZED INTERS.LIGHTNG FRM NE 8 AVE TO NE 159 ST		LIGHTING	10	0	0	468	0	478	A1-396
4401791	FL Dept. of Transportation									
DT4401801	SR 5/US 1 SIGNALIZED INTERSECTION LIGHTING		LIGHTING	10	0	0	0	0	10	A1-397
	FROM NE 123 ST	TO NE 213 ST								
4401801	FL Dept. of Transportation									
DT4401811	SR 860/NW 184ST SIGNALIZED INTRSC.LIGHTNG FM NW 27 AVE TO W.DIXIE HWY		LIGHTING	10	938	40	0	0	988	A1-398
4401811	FL Dept. of Transportation									
DT4401901	SR 5/US 1 SIGNALIZED INTERSECTION LIGHTING		LIGHTING	99	45	0	0	0	144	A1-400
	FROM SE 1 ST	TO NE 21 ST								
4401901	FL Dept. of Transportation									
DT4402811	SR 826/NE 163 ST SIGNALIZED INTERS. LIGHTING FRM NW 2 AVE TO NE 35 AVE		LIGHTING	10	794	0	0	0	804	A1-402
4402811	FL Dept. of Transportation									

Strategic Miami Area Rapid Transit (SMART) Plan
Northeast Corridor(SMART)

Type of Project: Arterial/Collector Road

DT4406041	SR 922/NE 125 ST		TRAFFIC SIGNALS	448	0	0	0	0	448	A1-403
	AT NE 10 AVE	0.0								
4406041	FL Dept. of Transportation									
DT4416381	MIAMI SHORES - MULTIMODAL MOBILITY IMPROVEMENTS		SIGNING/PAVEMENT MARKINGS	0	79	0	0	519	598	A1-411
		0.0								
4416381	FL Dept. of Transportation									
PW000306a	NE 2 Avenue		Street/Traffic Operational Improv.	2,707	2,707	1,571	0	0	6,985	A7-3
	NE 20 Street	NE 36 Street								
20040386	Miami-Dade Dept. of Transportation and Public Works		Prior Years' Funding as follows: \$238,000 for PE, \$303,000 for CST.							

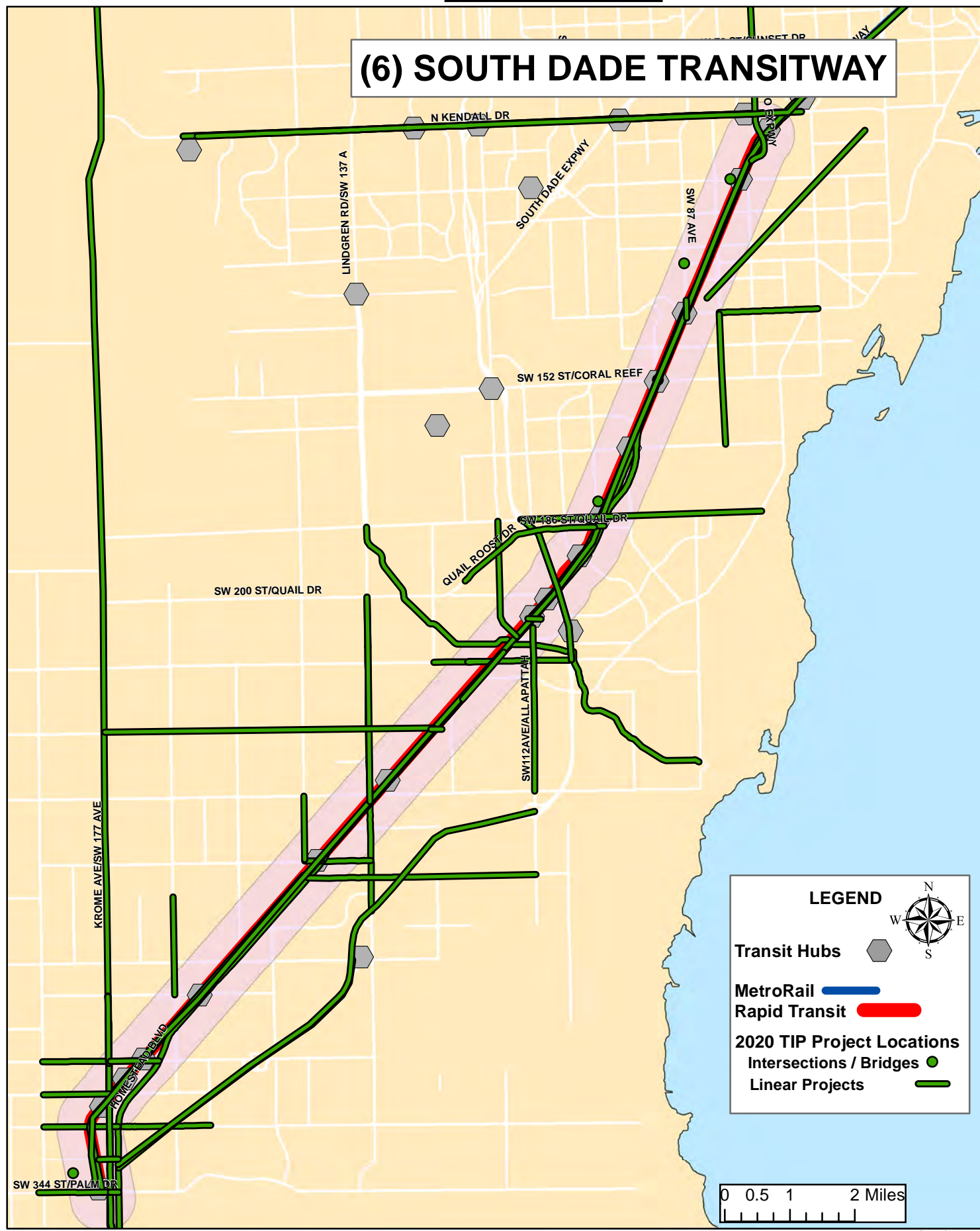
Strategic Miami Area Rapid Transit (SMART) Plan
Northeast Corridor(SMART)

Type of Project: **Transit**






TPO Project No.	Facility/Project Name			Type of Work	Proposed Funding (\$000s)						TIP Page Ref
	From/Location	To/Location	Length (Miles)		2019 - 2020	2020 - 2021	2021 - 2022	2022 - 2023	2023 - 2024	5-YEAR TOTAL	
Agency Project No.	Responsible Agency			Project Comments							
DT4364261	SR 948/NW 36 ST			MODAL SYSTEMS PLANNING	805	0	1,500	0	0	2,305	A1-350
	FROM SR 826/PALMETTO EXPRESSWAY	TO SR 5/ US 1	3.7								
4364261	FL Dept. of Transportation										
DT4408431	CITY OF MIAMI SHORES - MULTIMODAL MOBILITY IMPROVEMENTS			BIKE PATH/TRAIL	118	0	0	781	0	899	A1-407
			0.0								
4408431	FL Dept. of Transportation										
TAMDT287	Beach Corridor (from SMART Plan)			PD&E Study	2,863	110	0	0	0	2,973	A11-14
	Midtown Miami (at or near NE 41 St and NE 2 Ave)	Transit Hub Connector (near 5 ST & Alton Rd)	12.6								
287	Miami-Dade Dept. of Transportation and Public Works (Transit)			Estimated PD&E completion date 2020. OMB # 672670 Miami Brach Convention Center area							
TR4335112	NE 203 ST INTERSECTION IMPROVEMENTS BETWEEN SR 5/US 1 & W DIXIE HWY			RAIL CAPACITY PROJECT	20,416	0	0	0	0	20,416	A1-32
			0.0								
4335112	So. Florida Regional Transportation Authority										

Funded Projects within 1/2 Mile Vicinity of SMART Corridor

(6) SOUTH DADE TRANSITWAY



LEGEND

- Transit Hubs 
- MetroRail 
- Rapid Transit 
- 2020 TIP Project Locations
- Intersections / Bridges 
- Linear Projects 



Strategic Miami Area Rapid Transit (SMART) Plan
South Dade Transitway (South Corridor) (SMART)

Type of Project: **Expressway**

TPO Project No.	Facility/Project Name			Type of Work	Proposed Funding (\$000s)						TIP Page Ref
	From/Location	To/Location	Length (Miles)		2019 - 2020	2020 - 2021	2021 - 2022	2022 - 2023	2023 - 2024	5-YEAR TOTAL	
Agency Project No.	Responsible Agency			Project Comments							
DT4055757	SW 336 ST/DAVIS PKWY			FLEXIBLE PAVEMENT RECONSTRUCT.	682	0	134	0	0	816	A1-163
	FROM W OF SR 997/KROME AVE	TO US 1 (TRUCK BYPASS)	0.3								
4055757	FL Dept. of Transportation										
DT4055758	SR 9336/PALM DR			WIDEN/RESURFACE EXIST LANES	110	0	56	0	0	166	A1-163
	FROM SR 997/KROME AVE	TO SR 5/US 1 (TRUCK BYPASS)	0.1								
4055758	FL Dept. of Transportation										
DT4326391	SR 826/PALMETTO EXPRESSWAY			PRELIMINARY ENGINEERING	5,500	0	0	0	0	5,500	A1-301
	FROM US 1/S DIXIE HWY	TO SR 836/DOLPHIN EXPRESSWAY	7.2								
4326391	FL Dept. of Transportation										
TP4404231	RESURFACE HEFT IN MIAMI-DADE			RESURFACING	10,391	0	0	0	0	10,391	A2-35
			7.4								
4404231	Florida's Turnpike										

Strategic Miami Area Rapid Transit (SMART) Plan
South Dade Transitway (South Corridor) (SMART)

Type of Project: **Expressway**

TP4404232	SAFETY IMPROVEMENTS HEFT (SR 821) MP 0.0 - MP 9.2 IN MIAMI-DADE COUNTY		GUARDRAIL	2,805	0	0	0	0	2,805	A2-36
		4.8								
4404232	Florida's Turnpike									

Strategic Miami Area Rapid Transit (SMART) Plan
South Dade Transitway (South Corridor) (SMART)

Type of Project: Arterial/Collector Road

TPO Project No.	Facility/Project Name			Type of Work	Proposed Funding (\$000s)						TIP Page Ref
	From/Location	To/Location	Length (Miles)		2019 - 2020	2020 - 2021	2021 - 2022	2022 - 2023	2023 - 2024	5-YEAR TOTAL	
Agency Project No.	Responsible Agency		Project Comments								
DT4055756	SR998/SW 312 ST/CAMPBELL DR			FLEXIBLE PAVEMENT RECONSTRUCT.	8,774	2,000	0	690	0	11,464	A1-162
	FROM SR997/KROME AVE	TO SR5/US1(TRKBYPASS)	0.8								
4055756	FL Dept. of Transportation										
DT4055759	SR 997/KROME AVE			ADD LANES & REHABILITATE PVMNT	570	0	200	0	0	770	A1-164
	FROM SW 312 ST/CAMPBELL DR	TO SW 296 ST (TRUCKBYPS)	1.0								
4055759	FL Dept. of Transportation										
DT4293414	SR 994/QUAIL ROOST			INTERSECTION IMPROVEMENT	50	183	0	0	0	233	A1-256
	AT HOMESTEAD AVE		0.0								
4293414	FL Dept. of Transportation										
DT4311701	SR 94/KENDALL DR			RESURFACING	130	0	0	0	0	130	A1-286
	FROM SW 97 AVE	TO SW 79 AVE	1.7								
4311701	FL Dept. of Transportation										

Strategic Miami Area Rapid Transit (SMART) Plan
South Dade Transitway (South Corridor) (SMART)

Type of Project: **Arterial/Collector Road**

DT4311703	SR 94/KENDALL DRIVE		RESURFACING	50	0	0	0	0	50	A1-287
	FROM SW 79 AVE	TO SR 5/US 1/S DIXIE HIGHWAY								
4311703	FL Dept. of Transportation									
DT4311704	SR 94/KENDALL DRIVE		INTERSECTION IMPROVEMENT	150	0	0	0	0	150	A1-288
	FROM SW 77 AVE	TO SR 5/US 1/DIXIE HWY								
4311704	FL Dept. of Transportation									
DT4368771	SR 997/KROME AVE		TRAFFIC OPS IMPROVEMENT	254	254	0	0	0	508	A1-357
	FROM SR 5/US 1	TO SR 25/OKEECHOBEE RD (FHP)								
4368771	FL Dept. of Transportation									
DT4377841	SR 94/KENDALL DR		PD&E/EMO STUDY	2,600	600	0	0	0	3,200	A1-358
	FROM SR 997/KROME AVE	TO SR 5/S DIXIE HWY (BRT STUDY)								
4377841	FL Dept. of Transportation									
DT4399131	SR 5/US 1		INTERSECTION IMPROVEMENT	0	1,274	0	0	0	1,274	A1-373
	AT SW 112 AVE									
4399131	FL Dept. of Transportation									
DT4399161	SR 989/ALLAPATTAH RD		INTERSECTION IMPROVEMENT	158	1,289	0	0	0	1,447	A1-373
	AT SW 211 ST									
4399161	FL Dept. of Transportation									

Strategic Miami Area Rapid Transit (SMART) Plan
South Dade Transitway (South Corridor) (SMART)

Type of Project: **Arterial/Collector Road**

DT4399841	SR 5/US 1		INTERSECTION IMPROVEMENT	0	520	0	0	0	520	A1-383
	AT SW 136TH ST	0.0								
4399841	FL Dept. of Transportation									
DT4399861	SR 5/US 1		INTERSECTION IMPROVEMENT	293	0	3,017	0	0	3,310	A1-385
	FROM BAILES RD	TO SW 214 ST								
4399861	FL Dept. of Transportation									
DT4401761	SR 989/SW 112 AVE SIGNALIZED INTERSECTION LIGHTING		LIGHTING	10	286	0	0	0	296	A1-392
	FROM JUST S OF US 1	TO 248 ST								
4401761	FL Dept. of Transportation									
DT4401762	SR 994/QUAIL ROOST DR SIGNALIZED INT. LIGHTING FM SW 113 AVE TO BUSWAY		LIGHTING	10	264	0	16	0	290	A1-393
4401762	FL Dept. of Transportation									
DT4406681	SW 312 ST/CAMPBELL DR		LANDSCAPING	55	0	236	0	0	291	A1-404
	FROM SR 997/KROME AVE	TO SR 5/US 1								
4406681	FL Dept. of Transportation									
PW000992	SW 117 Avenue		Road reconstruction/Traffic operational improvements	0	1,000	1,000	1,000	1,000	4,000	A5-99
	US-1	SW 184 Street								
000992	Miami-Dade Dept. of Transportation and Public Works		Subject to LRTP Amendment.							

Strategic Miami Area Rapid Transit (SMART) Plan
South Dade Transitway (South Corridor) (SMART)

Type of Project: Arterial/Collector Road

PW2004034 2	SW 312 St (Campbell)		1.0	Widen to 5 lanes	0	1,722	1,722	0	0	3,444	A7-9
	SW 187 Ave	SW 177 Ave									
20040342	Miami-Dade Dept. of Transportation and Public Works		Prior Years' Funding as follows: \$11,000 for PE.								
PW2004034 3	SW 137 Ave		3.0	Completion as two (2) continuous lanes	8,250	8,259	0	0	0	16,509	A7-9
	US-1	SW 200 St									
20040343	Miami-Dade Dept. of Transportation and Public Works		Prior Years' Funding as follows: \$3,035,000 for PE, \$1,021,000 for CST. Additional funding in RIF 6.								
PW2004034 4	SW 137 Ave		1.7	Widen from 2 to 4 lanes	3,544	3,293	0	0	0	6,837	A7-9
	SR-821 (HEFT)	US-1									
20040344	Miami-Dade Dept. of Transportation and Public Works		Prior Years' Funding as follows: \$758,000 for PE, \$1,015,000 for CST.								
PW2004034 8	SW 216 Street		2.0	Curb & Gutter, Traffic Operational Improv.	5,000	4,850	411	0	0	10,261	A7-11
	SW 127 Avenue	HEFT									
20040348	Miami-Dade Dept. of Transportation and Public Works		Prior Years' Funding as follows: \$1,178,000 for PE, \$783,000 for CST. Additional funding in RIF 6.								
TA4180513	MDT - DADE/MONROE EXPRESS BUS ROUTE		0.0	COMMUTER TRANS. ASSISTANCE	2,527	2,504	0	0	0	5,031	A1-40
	FROM FLORIDA CITY	TO MARATHON (MM 50)									
4180513	Miami-Dade Dept. of Transportation and Public Works (Transit)										

Strategic Miami Area Rapid Transit (SMART) Plan
South Dade Transitway (South Corridor) (SMART)

Type of Project: **Transit**

TPO Project No.	Facility/Project Name			Type of Work	Proposed Funding (\$000s)						TIP Page Ref
	From/Location	To/Location	Length (Miles)		2019 - 2020	2020 - 2021	2021 - 2022	2022 - 2023	2023 - 2024	5-YEAR TOTAL	
Agency Project No.	Responsible Agency		Project Comments								
DT4416371	VILLAGE OF PALMETTO BAY - SW 82 AVE COMMUTER ACCESS			BIKE LANE/SIDEWALK	0	303	0	0	2,563	2,866	A1-410
		0.0									
4416371	FL Dept. of Transportation										
TA0000006	Capitalization of Preventive Maintenance			Capital Maintenance	68,750	68,750	68,750	68,750	70,000	345,000	A11-17
		0.0									
6	Miami-Dade Dept. of Transportation and Public Works (Transit)		FTA Section 5307. Prior years FM # :4329651,4349751								
TA12	Kendall Corridor (RT 288)			Urban Corridor Improvements	550	165	0	550	429	1,694	A11-6
	West Kendall Transit Terminal	Dadeland North Metrorail Station	0.0								
12	Miami-Dade Dept. of Transportation and Public Works (Transit)		From West Kendall Transit terminal to Dadeland North Metrorail Station. Prior years FM #, 4389491, 4424751								
TA4179173	MDT - S MIA DADE TRANSITWAY OPERATING ASSISTANCE			URBAN CORRIDOR IMPROVEMENTS	115	0	0	0	0	115	A1-37
	FROM DADELAND	TO FLORIDA CITY	0.0								
4179173	Miami-Dade Dept. of Transportation and Public Works (Transit)										

Strategic Miami Area Rapid Transit (SMART) Plan
South Dade Transitway (South Corridor) (SMART)

Type of Project: **Transit**

TAMDT286	SMART Plan South Dade Transitway (South Corridor)		20.0	PD&E Study	189,478	50,000	50,000	0	0	289,478	A11-14
	South Dade Transitway at SW 344 ST	Dadeland South Metrorail Station									
286	Miami-Dade Dept. of Transportation and Public Works (Transit)		OMB # 2000000973								

Strategic Miami Area Rapid Transit (SMART) Plan
South Dade Transitway (South Corridor) (SMART)

Type of Project: **Pedestrian/Bicycle**

TPO Project No.	Facility/Project Name			Type of Work	Proposed Funding (\$000s)						TIP Page Ref
	From/Location	To/Location	Length (Miles)		2019 - 2020	2020 - 2021	2021 - 2022	2022 - 2023	2023 - 2024	5-YEAR TOTAL	
Agency Project No.	Responsible Agency		Project Comments								
DT4346871	VILLAGE OF PINECREST CITYWIDE BICYCLING IMPROVEMENTS			BIKE PATH/TRAIL	1,255	0	0	0	0	1,255	A1-504
			0.0								
4346871	FL Dept. of Transportation										
DT4398961	SAFE RTS TO SCHOOL; FLORIDA CITY ELEMENTARY AND ROBERT R. MOTON ELEM.			SIDEWALK	0	398	0	0	0	398	A1-372
			0.0								
4398961	FL Dept. of Transportation										
PW000924	Underline			Pedestrian/bicycle improvements	8,882	6,000	6,000	0	0	20,882	A5-26
	Dadeland South	Miami River	9.6								
000924	Miami-Dade Dept. of Transportation and Public Works		Additional funding in RIF 1. Additional funding by others.								

Funded Projects within 1/2 Mile Vicinity of BERT Corridor

(a) FLAGLER CORRIDOR



LEGEND

Transit Hubs

MetroRail

Express Transit

2020 TIP Project Locations

Intersections / Bridges

Linear Projects



Strategic Miami Area Rapid Transit (SMART) Plan

a - Flagler Corridor (BERT)

Type of Project: Expressway

TPO Project No.	Facility/Project Name			Type of Work	Proposed Funding (\$000s)						TIP Page Ref
	From/Location	To/Location	Length (Miles)		2019 - 2020	2020 - 2021	2021 - 2022	2022 - 2023	2023 - 2024	5-YEAR TOTAL	
Agency Project No.	Responsible Agency			Project Comments							
DT4149641	SR 9A/I-95			PD&E/EMO STUDY	0	13,035	0	10	20,130	33,175	A1-190
	FROM N OF NW 151 ST	TO BROWARD COUNTY LINE	5.4								
4149641	FL Dept. of Transportation										
DT4149647	SR 9A/I-95			PD&E/EMO STUDY	0	0	6,700	0	10,340	17,040	A1-191
	FROM US 1/S DIXIE HIGHWAY	TO S OF NW 62ND STREET	5.7								
4149647	FL Dept. of Transportation										
DT4149648	SR 9A/I-95			PD&E/EMO STUDY	0	0	3,700	0	5,720	9,420	A1-192
	FROM S OF NW 62ND ST	TO N OF NW 151 ST	6.1								
4149648	FL Dept. of Transportation										
DT4184236	SR 826/PALMETTO EXPRESSWAY			PD&E/EMO STUDY	0	0	0	6,600	0	6,600	A1-208
	FROM SR 968/W FLAGLER ST	TO S OF NW 154 ST	9.7								
4184236	FL Dept. of Transportation										

**Strategic Miami Area Rapid Transit (SMART) Plan
a - Flagler Corridor (BERT)**

Type of Project: **Expressway**

DT4293002	SR 9A/I-95		RIGID PAVEMENT RECONSTRUCTION	0	448	0	0	0	448	A1-250
	FROM NW 8 ST	TO NW 29 ST								
4293002	FL Dept. of Transportation									
DT4326391	SR 826/PALMETTO EXPRESSWAY		PRELIMINARY ENGINEERING	5,500	0	0	0	0	5,500	A1-301
	FROM US 1/S DIXIE HWY	TO SR 836/DOLPHIN EXPRESSWAY								
4326391	FL Dept. of Transportation									
TP4150515	THERMOPLASTIC FOR WIDEN HEFT		SIGNING/PAVEMENT MARKINGS	341	0	0	0	0	341	A2-6
	FROM BIRD RD	TO SR 836								
4150515	Florida's Turnpike									

Strategic Miami Area Rapid Transit (SMART) Plan

a - Flagler Corridor (BERT)

Type of Project: Arterial/Collector Road

TPO Project No.	Facility/Project Name			Type of Work	Proposed Funding (\$000s)						TIP Page Ref
	From/Location	To/Location	Length (Miles)		2019 - 2020	2020 - 2021	2021 - 2022	2022 - 2023	2023 - 2024	5-YEAR TOTAL	
Agency Project No.	Responsible Agency			Project Comments							
DT4244071	SR 968/SW 1ST ST			BRIDGE REPLACEMENT	0	0	4,200	0	0	4,200	A1-218
	AT MIAMI RIVER (BRIDGE #870660)		0.4								
4244071	FL Dept. of Transportation										
DT4244072	SR 968/SW 1 ST			LANDSCAPING	75	0	395	53	0	523	A1-219
	AT SW SOUTH RIVER DR		0.0								
4244072	FL Dept. of Transportation										
DT4293004	SR 925/NW 3RD COURT & NW 3RD AVE			RESURFACING	5,831	220	0	0	0	6,051	A1-252
	FROM NW 1ST ST	TO NW 8TH ST	1.2								
4293004	FL Dept. of Transportation										
DT4326396	SR 90/SW 8 ST/SW 7 ST			PD&E/EMO STUDY	3,300	300	0	0	0	3,600	A1-301
	FROM SR 9/SW 27 AVE	TO BRICKELL AVE	3.0								
4326396	FL Dept. of Transportation										

Strategic Miami Area Rapid Transit (SMART) Plan

a - Flagler Corridor (BERT)

Type of Project: Arterial/Collector Road

DT4377821	SR 968/FLAGLER ST		17.0	PD&E/EMO STUDY	3,600	1,400	0	0	0	5,000	A1-358
	FROM SR 821/HEFT	TO SR 5/BISCAYNE BLVD (BRT STUDY)									
4377821	FL Dept. of Transportation										
DT4399181	SR 90/SW 8TH ST		0.3	INTERSECTION IMPROVEMENT	173	0	2,470	100	0	2,743	A1-374
	AT SW 137 AVE										
4399181	FL Dept. of Transportation										
DT4399831	SR 968/W FLAGLER ST AND SW 84 AVE		0.1	INTERSECTION IMPROVEMENT	510	0	0	0	0	510	A1-382
4399831	FL Dept. of Transportation										
DT4401721	SR 968/W FLAGLER SIGNALIZED INTERSECTION LIGHTING FM W 84 AVE TO NW 27 CT		5.8	LIGHTING	1,048	0	0	0	0	1,048	A1-389
4401721	FL Dept. of Transportation										
DT4401731	SR 9/NW 27TH AVE SIGNALIZED INTERSECTION LIGHTING		5.2	LIGHTING	730	0	0	0	0	730	A1-389
	FROM 27 TER	TO NW 46 ST									
4401731	FL Dept. of Transportation										
DT4401821	SR 90/SW 8 ST SIGNALIZED INTERS.LIGHTING		6.3	LIGHTING	10	863	0	0	0	873	A1-399
	FROM SW 132 AVE	TO SW 70 AVE									
4401821	FL Dept. of Transportation										

Strategic Miami Area Rapid Transit (SMART) Plan
a - Flagler Corridor (BERT)

Type of Project: Arterial/Collector Road

DT4401831	SR 90/SW 8TH ST SIGNALIZED INTER.LIGHTING FM SW 62 AVE TO BRICKELL AVE		LIGHTING	10	863	0	0	0	873	A1-400
		6.5								
4401831	FL Dept. of Transportation									
DT4416721	SR 90/SW 8TH ST		INTERSECTION IMPROVEMENT	0	0	936	0	0	936	A1-414
	AT SW 17 AVE AND SW 7TH ST AT SW 17 AVE									
4416721	FL Dept. of Transportation									
PW000116	Right-of-Way Title Plant Rental			55	44	44	55	55	253	A4-4
		0.0								
000116	Miami-Dade Dept. of Transportation and Public Works									

Strategic Miami Area Rapid Transit (SMART) Plan

a - Flagler Corridor (BERT)

Type of Project: Transit

TPO Project No.	Facility/Project Name			Type of Work	Proposed Funding (\$000s)						TIP Page Ref
	From/Location	To/Location	Length (Miles)		2019 - 2020	2020 - 2021	2021 - 2022	2022 - 2023	2023 - 2024	5-YEAR TOTAL	
Agency Project No.	Responsible Agency		Project Comments								
TA000101	MDT - SR 836 EBS PARK AND RIDE LOT			PARK AND RIDE LOTS	7,816	4,349	1,453	0	0	13,618	A11-1
	AT SW 8 ST AND SW 147 AVE		0.0								
000101	Miami-Dade Dept. of Transportation and Public Works (Transit)		Project completion scheduled for 2021 . OMB # 6730101 Site 3001044								
TA14	Flagler MAX RTE 51 Operating Assistance			Urban Corridor Improvements	570	510	0	634	0	1,714	A11-6
	West Miami-Dade	Downtown	0.0								
14	Miami-Dade Dept. of Transportation and Public Works (Transit)		Flagler Max Rt 51 From West Miami Dade to Downtown. Prior years FM#, 4389481, 4424741								
TA4309531	MDT - FLAGLER MAX (RTE51)OPERATING ASSISTNC			URBAN CORRIDOR IMPROVEMENTS	570	0	0	0	0	570	A1-54
	FROM W MIA DADE	TO DTWN	0.0								
4309531	Miami-Dade Dept. of Transportation and Public Works (Transit)										
TA4310772	MDT - SR 836 EBS PARK AND RIDE LOT			PARK AND RIDE LOTS	0	0	2,500	2,500	0	5,000	A1-18
	AT SW 8 ST & SW 147 AVE		0.0								
4310772	Miami-Dade Dept. of Transportation and Public Works (Transit)		Design 90 % completed, project completion scheduled for 2020								

Strategic Miami Area Rapid Transit (SMART) Plan
a - Flagler Corridor (BERT)

Type of Project: **Transit**

TAMDT285	East-West (SR 836) Corridor (from SMART Plan)		PD&E Study	2,383	0	0	0	0	2,383	A11-13
	Florida International University Miami Intermodal Center (MIC) (FIU)	11.0								
285	Miami-Dade Dept. of Transportation and Public Works (Transit)	Estimated PD&E completion date 2020								

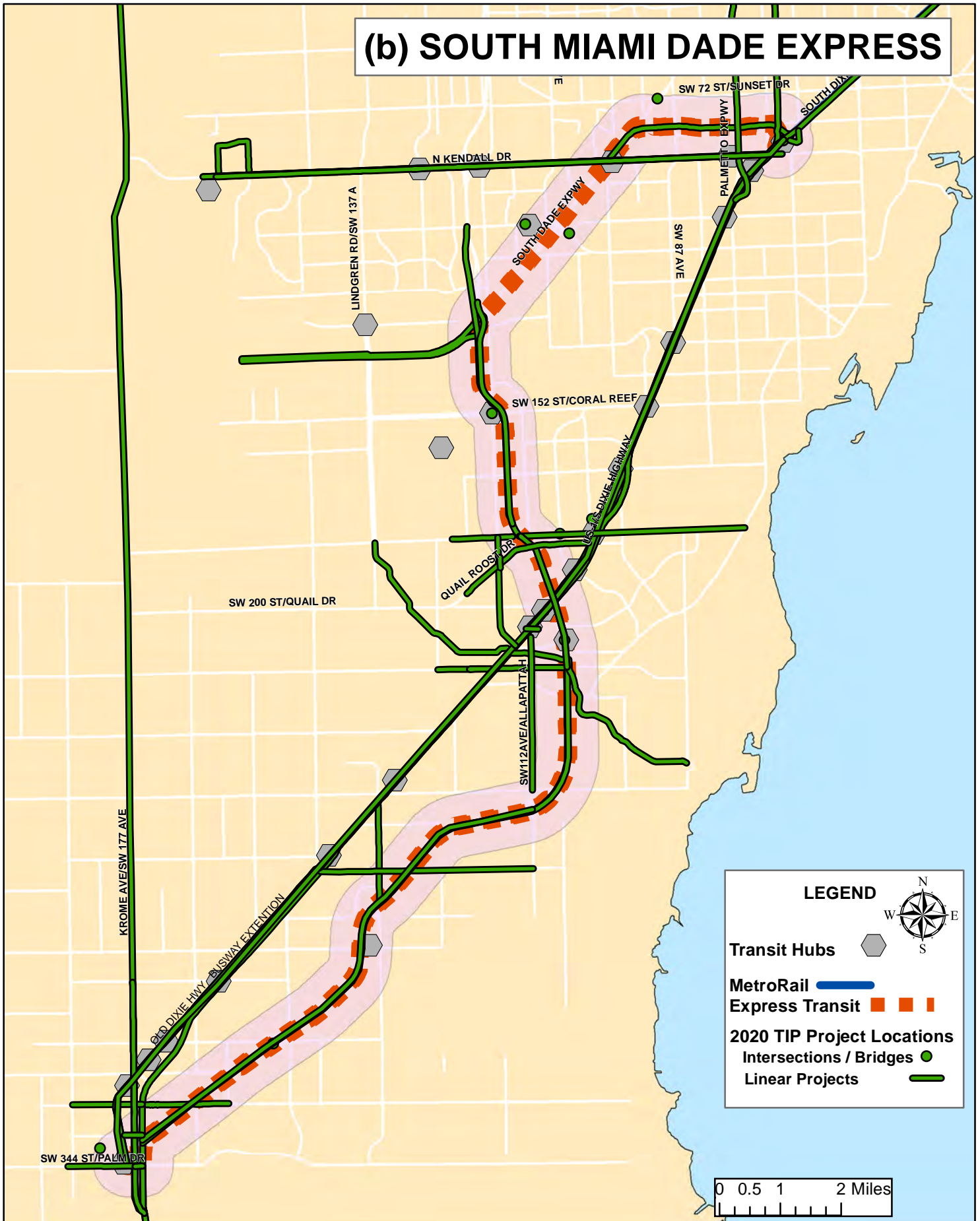
**Strategic Miami Area Rapid Transit (SMART) Plan
a - Flagler Corridor (BERT)**

Type of Project: Pedestrian/Bicycle

TPO Project No.	Facility/Project Name			Type of Work	Proposed Funding (\$000s)						TIP Page Ref
	From/Location	To/Location	Length (Miles)		2019 - 2020	2020 - 2021	2021 - 2022	2022 - 2023	2023 - 2024	5-YEAR TOTAL	
Agency Project No.	Responsible Agency			Project Comments							
DT4381651	SAFE RTS TO SCHOOL; CRESTVW ES; EDISON PK K8 CTR; LORAH PK ES,SWEETWTR ES			PEDESTRIAN SAFETY IMPROVEMENT	699	0	0	0	0	699	A1-507
4381651	FL Dept. of Transportation										

Funded Projects within 1/2 Mile Vicinity of BERT Corridor

(b) SOUTH MIAMI DADE EXPRESS



LEGEND

Transit Hubs

MetroRail

Express Transit

2020 TIP Project Locations

Intersections / Bridges

Linear Projects



Strategic Miami Area Rapid Transit (SMART) Plan

b - S. Miami-Dade Express (BERT)

Type of Project: Expressway

TPO Project No.	Facility/Project Name			Type of Work	Proposed Funding (\$000s)						TIP Page Ref
	From/Location	To/Location	Length (Miles)		2019 - 2020	2020 - 2021	2021 - 2022	2022 - 2023	2023 - 2024	5-YEAR TOTAL	
Agency Project No.	Responsible Agency			Project Comments							
DT4055757	SW 336 ST/DAVIS PKWY			FLEXIBLE PAVEMENT RECONSTRUCT.	682	0	134	0	0	816	A1-163
	FROM W OF SR 997/KROME AVE	TO US 1 (TRUCK BYPASS)	0.3								
4055757	FL Dept. of Transportation										
DT4055758	SR 9336/PALM DR			WIDEN/RESURFACE EXIST LANES	110	0	56	0	0	166	A1-163
	FROM SR 997/KROME AVE	TO SR 5/US 1 (TRUCK BYPASS)	0.1								
4055758	FL Dept. of Transportation										
DT4326391	SR 826/PALMETTO EXPRESSWAY			PRELIMINARY ENGINEERING	5,500	0	0	0	0	5,500	A1-301
	FROM US 1/S DIXIE HWY	TO SR 836/DOLPHIN EXPRESSWAY	7.2								
4326391	FL Dept. of Transportation										
TP4233723	THERMOPLASTIC WIDEN HEFT			SIGNING/PAVEMENT MARKINGS	589	0	0	0	0	589	A2-10
	FROM SW 288TH ST	TO SW 216TH ST, MP 5 - 11	6.5								
4233723	Florida's Turnpike										

Strategic Miami Area Rapid Transit (SMART) Plan

b - S. Miami-Dade Express (BERT)

Type of Project: **Expressway**

TP4372111	HEFT & SURFACE STREET IMPROVEMENTS		INTERCHANGE JUSTIFICA/MODIFICA	549	24,588	0	0	0	25,137	A2-32
	FROM HAINLIN MILLS	TO US 1(MP 11-12)								
4372111	Florida's Turnpike									
TP4404231	RESURFACE HEFT IN MIAMI-DADE		RESURFACING	10,391	0	0	0	0	10,391	A2-35
4404231	Florida's Turnpike									
TP4404232	SAFETY IMPROVEMENTS HEFT (SR 821) MP 0.0 - MP 9.2 IN MIAMI-DADE COUNTY		GUARDRAIL	2,805	0	0	0	0	2,805	A2-36
4404232	Florida's Turnpike									
XA87410	SR 874 (Don Shula) Ramp Connector		New Connector	32,267	0	0	0	0	32,267	A3-3
	SW 128 St	SR 874								
87410	Miami-Dade Expressway Authority		A portion of the project being built by FTE under partnership agreement.							

Strategic Miami Area Rapid Transit (SMART) Plan

b - S. Miami-Dade Express (BERT)

Type of Project: Arterial/Collector Road

TPO Project No.	Facility/Project Name			Type of Work	Proposed Funding (\$000s)						TIP Page Ref
	From/Location	To/Location	Length (Miles)		2019 - 2020	2020 - 2021	2021 - 2022	2022 - 2023	2023 - 2024	5-YEAR TOTAL	
Agency Project No.	Responsible Agency			Project Comments							
DT4293415	SR 994/QUAIL ROOST			INTERSECTION IMPROVEMENT	299	474	0	18	0	791	A1-256
	AT SW 122 AVE & SW 117 AVE		0.0								
4293415	FL Dept. of Transportation										
DT4311701	SR 94/KENDALL DR			RESURFACING	130	0	0	0	0	130	A1-286
	FROM SW 97 AVE	TO SW 79 AVE	1.7								
4311701	FL Dept. of Transportation										
DT4311702	SR 94/KENDALL DR			RESURFACING	50	0	0	0	0	50	A1-287
	FROM SW 102 AVE	TO SW 97 AVE	0.5								
4311702	FL Dept. of Transportation										
DT4311703	SR 94/KENDALL DRIVE			RESURFACING	50	0	0	0	0	50	A1-287
	FROM SW 79 AVE	TO SR 5/US 1/S DIXIE HIGHWAY	0.8								
4311703	FL Dept. of Transportation										

Strategic Miami Area Rapid Transit (SMART) Plan

b - S. Miami-Dade Express (BERT)

Type of Project: Arterial/Collector Road

DT4311704	SR 94/KENDALL DRIVE		INTERSECTION IMPROVEMENT	150	0	0	0	0	150	A1-288
	FROM SW 77 AVE	TO SR 5/US 1/DIXIE HWY								
4311704	FL Dept. of Transportation									
DT4368771	SR 997/KROME AVE		TRAFFIC OPS IMPROVEMENT	254	254	0	0	0	508	A1-357
	FROM SR 5/US 1	TO SR 25/OKEECHOBEE RD (FHP)								
4368771	FL Dept. of Transportation									
DT4377841	SR 94/KENDALL DR		PD&E/EMO STUDY	2,600	600	0	0	0	3,200	A1-358
	FROM SR 997/KROME AVE	TO SR 5/S DIXIE HWY (BRT STUDY)								
4377841	FL Dept. of Transportation									
DT4399131	SR 5/US 1		INTERSECTION IMPROVEMENT	0	1,274	0	0	0	1,274	A1-373
	AT SW 112 AVE									
4399131	FL Dept. of Transportation									
DT4401761	SR 989/SW 112 AVE SIGNALIZED INTERSECTION LIGHTING		LIGHTING	10	286	0	0	0	296	A1-392
	FROM JUST S OF US 1	TO 248 ST								
4401761	FL Dept. of Transportation									
DT4401762	SR 994/QUAIL ROOST DR SIGNALIZED INT. LIGHTING FM SW 113 AVE TO BUSWAY		LIGHTING	10	264	0	16	0	290	A1-393
4401762	FL Dept. of Transportation									

Strategic Miami Area Rapid Transit (SMART) Plan

b - S. Miami-Dade Express (BERT)

Type of Project: Arterial/Collector Road

PW000992	SW 117 Avenue		Road reconstruction/Traffic operational improvements	0	1,000	1,000	1,000	1,000	4,000	A5-99
	US-1	SW 184 Street 1.9								
000992	Miami-Dade Dept. of Transportation and Public Works		Subject to LRTP Amendment.							
PW2004034 4	SW 137 Ave		Widen from 2 to 4 lanes	3,544	3,293	0	0	0	6,837	A7-9
	SR-821 (HEFT)	US-1 1.7								
20040344	Miami-Dade Dept. of Transportation and Public Works		Prior Years' Funding as follows: \$758,000 for PE, \$1,015,000 for CST.							
PW2004034 8	SW 216 Street		Curb & Gutter, Traffic Operational Improv.	5,000	4,850	411	0	0	10,261	A7-11
	SW 127 Avenue	HEFT 2.0								
20040348	Miami-Dade Dept. of Transportation and Public Works		Prior Years' Funding as follows: \$1,178,000 for PE, \$783,000 for CST. Additional funding in RIF 6.							
TA4180513	MDT - DADE/MONROE EXPRESS BUS ROUTE		COMMUTER TRANS. ASSISTANCE	2,527	2,504	0	0	0	5,031	A1-40
	FROM FLORIDA CITY	TO MARATHON (MM 50) 0.0								
4180513	Miami-Dade Dept. of Transportation and Public Works (Transit)									

Strategic Miami Area Rapid Transit (SMART) Plan

b - S. Miami-Dade Express (BERT)

Type of Project: **Transit**

TPO Project No.	Facility/Project Name			Type of Work	Proposed Funding (\$000s)						TIP Page Ref
	From/Location	To/Location	Length (Miles)		2019 - 2020	2020 - 2021	2021 - 2022	2022 - 2023	2023 - 2024	5-YEAR TOTAL	
Agency Project No.	Responsible Agency			Project Comments							
TA0000006	Capitalization of Preventive Maintenance			Capital Maintenance	68,750	68,750	68,750	68,750	70,000	345,000	A11-17
6	Miami-Dade Dept. of Transportation and Public Works (Transit)			FTA Section 5307. Prior years FM # :4329651,4349751							
TA12	Kendall Corridor (RT 288)			Urban Corridor Improvements	550	165	0	550	429	1,694	A11-6
12	West Kendall Transit Terminal Dadeland North Metrorail Station			From West Kendall Transit terminal to Dadeland North Metrorail Station. Prior years FM #, 4389491, 4424751							
TA18	MDT ADDITIONAL ELEVATORS @ Dadeland North Metrorail Station			Construction of additional passenger amenities	1,775	1,130	0	596	0	3,501	A11-7
18	Dadeland North Metrorail Station			Project completion scheduled for 2021.Prior years FM #4241472							
TA4179173	MDT - S MIA DADE TRANSITWAY OPERATING ASSISTANCE			URBAN CORRIDOR IMPROVEMENTS	115	0	0	0	0	115	A1-37
4179173	FROM DADELAND TO FLORIDA CITY										
4179173	Miami-Dade Dept. of Transportation and Public Works (Transit)										

Strategic Miami Area Rapid Transit (SMART) Plan

b - S. Miami-Dade Express (BERT)

Type of Project: **Transit**

TA4225292	MDT - KENDALL CRUISER		URBAN CORRIDOR IMPROVEMENTS	550	0	0	0	0	550	A1-50
	FROM DADELAND NORTH STATION	TO SW 162 AVE STATION								
4225292	Miami-Dade Dept. of Transportation and Public Works (Transit)									
TAMDT286	SMART Plan South Dade Transitway (South Corridor)		PD&E Study	189,478	50,000	50,000	0	0	289,478	A11-14
	South Dade Transitway at SW 344 ST	Dadeland South Metrorail Station								
286	Miami-Dade Dept. of Transportation and Public Works (Transit)		OMB # 2000000973							

Strategic Miami Area Rapid Transit (SMART) Plan

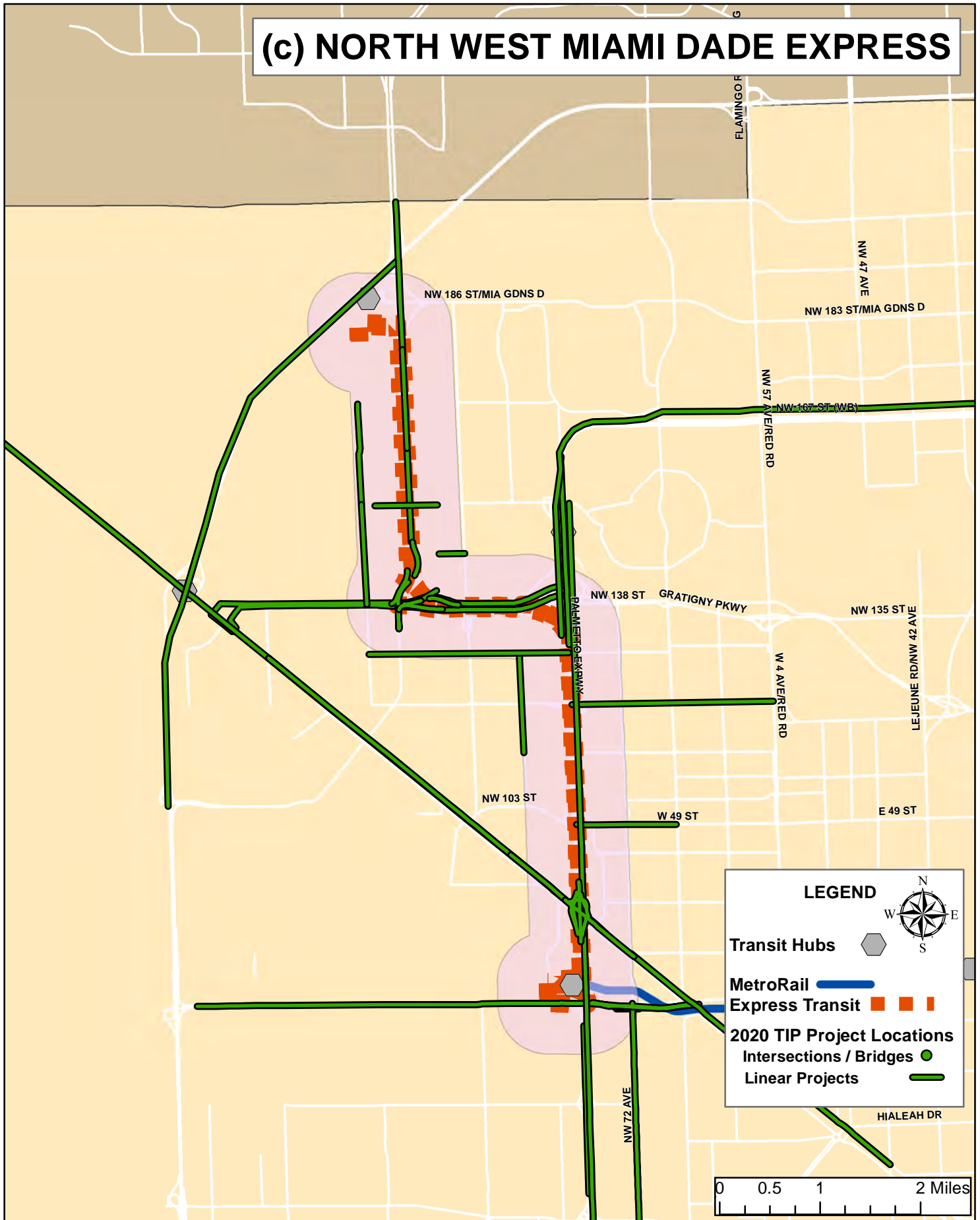
b - S. Miami-Dade Express (BERT)

Type of Project: **Pedestrian/Bicycle**

TPO Project No.	Facility/Project Name			Type of Work	Proposed Funding (\$000s)						TIP Page Ref
	From/Location	To/Location	Length (Miles)		2019 - 2020	2020 - 2021	2021 - 2022	2022 - 2023	2023 - 2024	5-YEAR TOTAL	
Agency Project No.	Responsible Agency		Project Comments								
DT4398961	SAFE RTS TO SCHOOL; FLORIDA CITY ELEMENTARY AND ROBERT R. MOTON ELEM.			SIDEWALK	0	398	0	0	0	398	A1-372
		0.0									
4398961	FL Dept. of Transportation										
DT4416391	SNAPPER CREEK TRAIL SEGMENT B PHASE 1			BIKE PATH/TRAIL	0	0	0	0	517	517	A1-512
		0.0									
4416391	FL Dept. of Transportation										
PW000924	Underline			Pedestrian/bicycle improvements	8,882	6,000	6,000	0	0	20,882	A5-26
	Dadeland South	Miami River	9.6								
000924	Miami-Dade Dept. of Transportation and Public Works		Additional funding in RIF 1. Additional funding by others.								

Funded Projects within 1/2 Mile Vicinity of BERT Corridor

(c) NORTH WEST MIAMI DADE EXPRESS



LEGEND

Transit Hubs


MetroRail

Express Transit

2020 TIP Project Locations

Intersections / Bridges

Linear Projects



Strategic Miami Area Rapid Transit (SMART) Plan
c - N.W. Miami-Dade Express (BERT)

Type of Project: Expressway

TPO Project No.	Facility/Project Name			Type of Work	Proposed Funding (\$000s)						TIP Page Ref
	From/Location	To/Location	Length (Miles)		2019 - 2020	2020 - 2021	2021 - 2022	2022 - 2023	2023 - 2024	5-YEAR TOTAL	
Agency Project No.	Responsible Agency			Project Comments							
DT4184236	SR 826/PALMETTO EXPRESSWAY			PD&E/EMO STUDY	0	0	0	6,600	0	6,600	A1-208
	FROM SR 968/W FLAGLER ST	TO S OF NW 154 ST	9.7								
4184236	FL Dept. of Transportation										
DT4290471	SR 93/I-75			LANDSCAPING	0	1,470	0	0	0	1,470	A1-234
	FROM NW 178 ST	TO NW 202 ST	1.5								
4290471	FL Dept. of Transportation										
DT4290472	SR 93/I-75			LANDSCAPING	0	934	0	0	0	934	A1-235
	FROM NW 162 ST	TO NW 178 ST	1.0								
4290472	FL Dept. of Transportation										
DT4299961	SR 93/I-75 RAMP SB TO SR 826 AT NW 138 STREET REPAIR BRIDGE # 870604			BRIDGE-REPAIR/REHABILITATION	2,006	0	0	0	0	2,006	A1-264
	AT NW 138 ST REPAIR BRIDGE #870604		0.1								
4299961	FL Dept. of Transportation										

Strategic Miami Area Rapid Transit (SMART) Plan
c - N.W. Miami-Dade Express (BERT)

Type of Project: **Expressway**

DT4357601	SR 826/PALMETTO EXPRESSWAY			ADD LANES & RECONSTRUCT	8,750	2,340	177,562	16,512	0	205,164	A1-332
	FROM I-75	TO N OF CANAL C-8 BRIDGE (APPROX NW 162 ST)	1.9								
4357601	FL Dept. of Transportation										
DT4357607	SR 826/PALMETTO EXPRESSWAY EAST/WEST CORRIDOR PRELIMINARY ENGINEERING			PRELIMINARY ENGINEERING	500	500	500	250	250	2,000	A1-337
			7.8								
4357607	FL Dept. of Transportation										
DT4365651	SR 25/OKEECHOBEE RD. & SR 826/PALMETTO EXPRESSWAY INTERCHANGE			INTERCHANGE RAMP (NEW)	0	1,110	128	0	78,972	80,210	A1-356
			2.7								
4365651	FL Dept. of Transportation										
TP4355421	WIDEN HEFT - NW 106TH ST TO I-75 (MP 34-39) 6 TO 10 LANES W/EXP LANES			ADD LANES & RECONSTRUCT	99,049	5,400	0	0	0	104,449	A2-20
			6.2								
4355421	Florida's Turnpike										

Strategic Miami Area Rapid Transit (SMART) Plan
c - N.W. Miami-Dade Express (BERT)

Type of Project: Arterial/Collector Road

TPO Project No.	Facility/Project Name			Type of Work	Proposed Funding (\$000s)						TIP Page Ref
	From/Location	To/Location	Length (Miles)		2019 - 2020	2020 - 2021	2021 - 2022	2022 - 2023	2023 - 2024	5-YEAR TOTAL	
Agency Project No.	Responsible Agency			Project Comments							
DT4232513	SR 25/OKEECHOBEE RD			ADD LANES & RECONSTRUCT	2,193	8,997	12,850	4,260	44,738	73,038	A1-210
	FROM E OF NW 87 AVE	TO NW 79 AVE (CONCRETE)	0.7								
4232513	FL Dept. of Transportation										
DT4364791	SR 934/NW 74 ST			INTERSECTION IMPROVEMENT	5,477	1,260	240	0	0	6,977	A1-351
	FROM E OF SR 826/PALMETTO EXPWY	TO E OF NW 69 AVE	0.8								
4364791	FL Dept. of Transportation										
DT4380281	SR 25/US 27/OKEECHOBEE RD			TRANSPORTATION PLANNING	0	545	0	0	0	545	A1-362
	FROM NW 72 AVE/W 16 AVE	TO SE 4 AVE/E DR	3.3								
4380281	FL Dept. of Transportation										
DT4390881	HIALEAH GARDENS BOULEVARD			ADD TURN LANE(S)	3,769	160	0	0	0	3,929	A1-368
	FROM W 80TH ST	TO NW 138 ST	0.2								
4390881	FL Dept. of Transportation										

Strategic Miami Area Rapid Transit (SMART) Plan
c - N.W. Miami-Dade Express (BERT)

Type of Project: Arterial/Collector Road

DT4418361	SR 93/I-75 RAMPS		RESURFACING	0	184	0	1,766	0	1,950	A1-420
	AT NW 138 ST	2.1								
4418361	FL Dept. of Transportation									

Strategic Miami Area Rapid Transit (SMART) Plan
c - N.W. Miami-Dade Express (BERT)

Type of Project: Pedestrian/Bicycle

TPO Project No.	Facility/Project Name			Type of Work	Proposed Funding (\$000s)					TIP Page Ref	
	From/Location	To/Location	Length (Miles)		2019 - 2020	2020 - 2021	2021 - 2022	2022 - 2023	2023 - 2024		5-YEAR TOTAL
Agency Project No.	Responsible Agency		Project Comments								
DT4408491	TOWN OF MIAMI LAKES - GREEN 2.0			BIKE PATH/TRAIL	0	0	0	690	0	690	A1-409
4408491	FL Dept. of Transportation		0.0								

**Funded Projects within 1/2 Mile Vicinity of
BERT Corridor**

(d) SOUTH WEST MIAMI DADE EXPRESS



Strategic Miami Area Rapid Transit (SMART) Plan

d - S.W. Miami-Dade Express (BERT)

Type of Project: **Expressway**

TPO Project No.	Facility/Project Name			Type of Work	Proposed Funding (\$000s)						TIP Page Ref
	From/Location	To/Location	Length (Miles)		2019 - 2020	2020 - 2021	2021 - 2022	2022 - 2023	2023 - 2024	5-YEAR TOTAL	
Agency Project No.	Responsible Agency			Project Comments							
DT4326391	SR 826/PALMETTO EXPRESSWAY			PRELIMINARY ENGINEERING	5,500	0	0	0	0	5,500	A1-301
	FROM US 1/S DIXIE HWY	TO SR 836/DOLPHIN EXPRESSWAY	7.2								
4326391	FL Dept. of Transportation										
XA87410	SR 874 (Don Shula) Ramp Connector			New Connector	32,267	0	0	0	0	32,267	A3-3
	SW 128 St	SR 874	2.0								
87410	Miami-Dade Expressway Authority			A portion of the project being built by FTE under partnership agreement.							

Strategic Miami Area Rapid Transit (SMART) Plan

d - S.W. Miami-Dade Express (BERT)

Type of Project: Arterial/Collector Road

TPO Project No.	Facility/Project Name			Type of Work	Proposed Funding (\$000s)						TIP Page Ref
	From/Location	To/Location	Length (Miles)		2019 - 2020	2020 - 2021	2021 - 2022	2022 - 2023	2023 - 2024	5-YEAR TOTAL	
Agency Project No.	Responsible Agency			Project Comments							
DT4311701	SR 94/KENDALL DR			RESURFACING	130	0	0	0	0	130	A1-286
	FROM SW 97 AVE	TO SW 79 AVE	1.7								
4311701	FL Dept. of Transportation										
DT4311702	SR 94/KENDALL DR			RESURFACING	50	0	0	0	0	50	A1-287
	FROM SW 102 AVE	TO SW 97 AVE	0.5								
4311702	FL Dept. of Transportation										
DT4311703	SR 94/KENDALL DRIVE			RESURFACING	50	0	0	0	0	50	A1-287
	FROM SW 79 AVE	TO SR 5/US 1/S DIXIE HIGHWAY	0.8								
4311703	FL Dept. of Transportation										
DT4311704	SR 94/KENDALL DRIVE			INTERSECTION IMPROVEMENT	150	0	0	0	0	150	A1-288
	FROM SW 77 AVE	TO SR 5/US 1/DIXIE HWY	0.7								
4311704	FL Dept. of Transportation										

Strategic Miami Area Rapid Transit (SMART) Plan
d - S.W. Miami-Dade Express (BERT)

Type of Project: Arterial/Collector Road

DT4377841	SR 94/KENDALL DR			PD&E/EMO STUDY	2,600	600	0	0	0	3,200	A1-358
	FROM SR 997/KROME AVE	TO SR 5/S DIXIE HWY (BRT STUDY)	10.7								
4377841	FL Dept. of Transportation										

Strategic Miami Area Rapid Transit (SMART) Plan

d - S.W. Miami-Dade Express (BERT)

Type of Project: **Transit**

TPO Project No.	Facility/Project Name			Type of Work	Proposed Funding (\$000s)						TIP Page Ref
	From/Location	To/Location	Length (Miles)		2019 - 2020	2020 - 2021	2021 - 2022	2022 - 2023	2023 - 2024	5-YEAR TOTAL	
Agency Project No.	Responsible Agency		Project Comments								
TA12	Kendall Corridor (RT 288)			Urban Corridor Improvements	550	165	0	550	429	1,694	A11-6
	West Kendall Transit Terminal	Dadeland North Metrorail Station	0.0								
12	Miami-Dade Dept. of Transportation and Public Works (Transit)		From West Kendall Transit terminal to Dadeland North Metrorail Station. Prior years FM #, 4389491, 4424751								
TA18	MDT ADDITIONAL ELEVATORS @ Dadeland North Metrorail Station			Construction of additional passenger amenities	1,775	1,130	0	596	0	3,501	A11-7
	Dadeland North Metrorail Station		0.0								
18	Miami-Dade Dept. of Transportation and Public Works (Transit)		Project completion scheduled for 2021. Prior years FM #4241472								
TA4179173	MDT - S MIA DADE TRANSITWAY OPERATING ASSISTANCE			URBAN CORRIDOR IMPROVEMENTS	115	0	0	0	0	115	A1-37
	FROM DADELAND	TO FLORIDA CITY	0.0								
4179173	Miami-Dade Dept. of Transportation and Public Works (Transit)										
TA4225292	MDT - KENDALL CRUISER			URBAN CORRIDOR IMPROVEMENTS	550	0	0	0	0	550	A1-50
	FROM DADELAND NORTH STATION	TO SW 162 AVE	0.0								
4225292	Miami-Dade Dept. of Transportation and Public Works (Transit)										

Strategic Miami Area Rapid Transit (SMART) Plan

d - S.W. Miami-Dade Express (BERT)

Type of Project: Pedestrian/Bicycle

TPO Project No.	Facility/Project Name			Type of Work	Proposed Funding (\$000s)						TIP Page Ref
	From/Location	To/Location	Length (Miles)		2019 - 2020	2020 - 2021	2021 - 2022	2022 - 2023	2023 - 2024	5-YEAR TOTAL	
Agency Project No.	Responsible Agency		Project Comments								
DT4416391	SNAPPER CREEK TRAIL SEGMENT B PHASE 1			BIKE PATH/TRAIL	0	0	0	0	517	517	A1-512
			0.0								
4416391	FL Dept. of Transportation										
PW000924	Underline			Pedestrian/bicycle improvements	8,882	6,000	6,000	0	0	20,882	A5-26
	Dadeland South	Miami River	9.6								
000924	Miami-Dade Dept. of Transportation and Public Works		Additional funding in RIF 1. Additional funding by others.								

Strategic Miami Area Rapid Transit (SMART) Plan

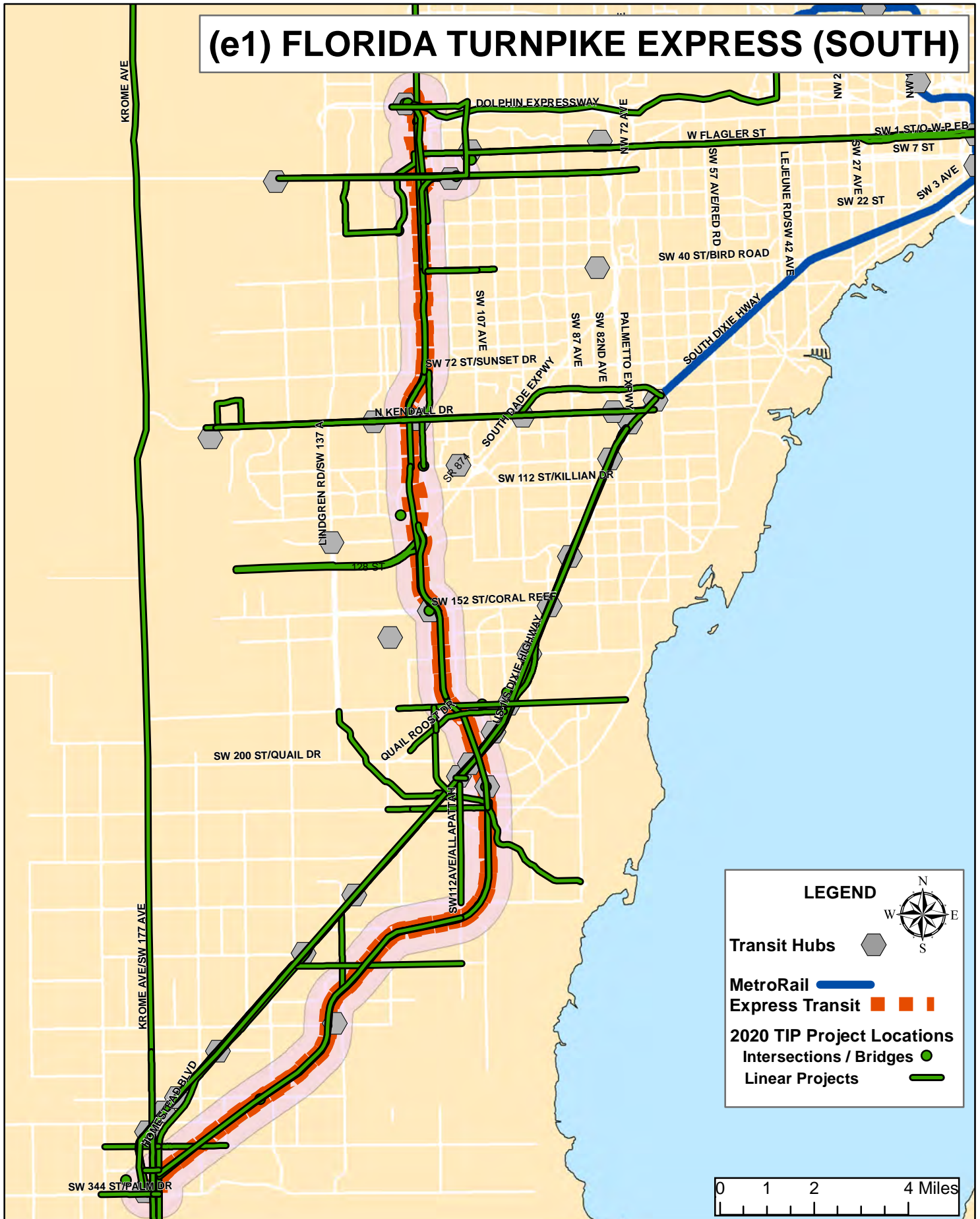
d - S.W. Miami-Dade Express (BERT)

Type of Project: Airport Improvement

TPO Project No.	Facility/Project Name			Type of Work	Proposed Funding (\$000s)						TIP Page Ref
	From/Location	To/Location	Length (Miles)		2019 - 2020	2020 - 2021	2021 - 2022	2022 - 2023	2023 - 2024	5-YEAR TOTAL	
Agency Project No.	Responsible Agency		Project Comments								
APV009A	Miami Executive Airport (TMB) Taxiway Rehabilitation			Rehabilitate Taxiway	6,250	0	0	0	0	6,250	A9-8
	TMB / Taxiway H Connector E2	TMB / Taxiway Connectors / Runway Threshold	0.0								
V009A	Miami-Dade Aviation Dept		Funding will cover portions of costs under the related Project W125A.								
APY005A	Miami Executive Airport (TMB) Runway 9R/27L Pave Shoulder			Widen Runway	0	0	0	2,000	0	2,000	A9-12
	Miami Executive Airport Runway 9L/27R	Miami Executive Airport Runway 9L/27R	0.0								
Y005A	Miami-Dade Aviation Dept										

Funded Projects within 1/2 Mile Vicinity of BERT Corridor

(e1) FLORIDA TURNPIKE EXPRESS (SOUTH)



LEGEND

Transit Hubs


MetroRail

Express Transit

2020 TIP Project Locations

Intersections / Bridges

Linear Projects



Strategic Miami Area Rapid Transit (SMART) Plan
e1 - Florida's Turnpike (south) (BERT)

Type of Project: Expressway

TPO Project No.	Facility/Project Name			Type of Work	Proposed Funding (\$000s)						TIP Page Ref
	From/Location	To/Location	Length (Miles)		2019 - 2020	2020 - 2021	2021 - 2022	2022 - 2023	2023 - 2024	5-YEAR TOTAL	
Agency Project No.	Responsible Agency			Project Comments							
DT4055757	SW 336 ST/DAVIS PKWY			FLEXIBLE PAVEMENT RECONSTRUCT.	682	0	134	0	0	816	A1-163
	FROM W OF SR 997/KROME AVE	TO US 1 (TRUCK BYPASS)	0.3								
4055757	FL Dept. of Transportation										
DT4055758	SR 9336/PALM DR			WIDEN/RESURFACE EXIST LANES	110	0	56	0	0	166	A1-163
	FROM SR 997/KROME AVE	TO SR 5/US 1 (TRUCK BYPASS)	0.1								
4055758	FL Dept. of Transportation										
TP4150512	THERMO FOR WIDEN HEFT			SIGNING/PAVEMENT MARKINGS	335	0	0	0	0	335	A2-4
	FROM S OF KILLIAN PKWY	TO N OF SW72 ST	1.4								
4150512	Florida's Turnpike										
TP4150515	THERMOPLASTIC FOR WIDEN HEFT			SIGNING/PAVEMENT MARKINGS	341	0	0	0	0	341	A2-6
	FROM BIRD RD	TO SR 836	3.1								
4150515	Florida's Turnpike										

Strategic Miami Area Rapid Transit (SMART) Plan
e1 - Florida's Turnpike (south) (BERT)

Type of Project: **Expressway**

TP4233723	THERMOPLASTIC WIDEN HEFT		SIGNING/PAVEMENT MARKINGS	589	0	0	0	0	589	A2-10
	FROM SW 288TH ST TO SW 216TH ST, MP 5 - 11	6.5								
4233723	Florida's Turnpike									
TP4271462	THERMOPLASTIC FOR HEFT WIDENING		SIGNING/PAVEMENT MARKINGS	122	0	0	0	0	122	A2-16
	FROM N OF SW 72 ST TO BIRD RD	1.9								
4271462	Florida's Turnpike									
TP4372111	HEFT & SURFACE STREET IMPROVEMENTS		INTERCHANGE JUSTIFICA/MODIFICA	549	24,588	0	0	0	25,137	A2-32
	FROM HAINLIN MILLS TO US 1(MP 11-12)	0.4								
4372111	Florida's Turnpike									
TP4404231	RESURFACE HEFT IN MIAMI-DADE		RESURFACING	10,391	0	0	0	0	10,391	A2-35
		7.4								
4404231	Florida's Turnpike									
TP4404232	SAFETY IMPROVEMENTS HEFT (SR 821) MP 0.0 - MP 9.2 IN MIAMI-DADE COUNTY		GUARDRAIL	2,805	0	0	0	0	2,805	A2-36
		4.8								
4404232	Florida's Turnpike									
XA83634	SR 836 (DOLPHIN) NEW HEFT RAMP CONNECTIONS		New Connector	12,648	20,140	15,105	8,369	0	56,262	A3-3
	NORTHBOUND / SOUTHBOUND HEFT	EASTBOUND / WESTBOUND SR 836 (DOLPHIN)								
83634	Miami-Dade Expressway Authority									

Strategic Miami Area Rapid Transit (SMART) Plan
e1 - Florida's Turnpike (south) (BERT)

Type of Project: *Expressway*

XA87410	SR 874 (Don Shula) Ramp Connector		New Connector	32,267	0	0	0	0	32,267	A3-3
	SW 128 St	SR 874								
87410	Miami-Dade Expressway Authority		A portion of the project being built by FTE under partnership agreement.							

Strategic Miami Area Rapid Transit (SMART) Plan
e1 - Florida's Turnpike (south) (BERT)

Type of Project: Arterial/Collector Road

TPO Project No.	Facility/Project Name			Type of Work	Proposed Funding (\$000s)						TIP Page Ref
	From/Location	To/Location	Length (Miles)		2019 - 2020	2020 - 2021	2021 - 2022	2022 - 2023	2023 - 2024	5-YEAR TOTAL	
Agency Project No.	Responsible Agency		Project Comments								
DT4293415	SR 994/QUAIL ROOST			INTERSECTION IMPROVEMENT	299	474	0	18	0	791	A1-256
	AT SW 122 AVE & SW 117 AVE		0.0								
4293415	FL Dept. of Transportation										
DT4332642	SR 94/KENDALL DR/SW 88 ST			RESURFACING	2,070	100	0	0	0	2,170	A1-309
	FROM E. OF SW 132 AVE	TO SW 122 AVE	0.6								
4332642	FL Dept. of Transportation										
DT4363552	SR 976/SW 40 ST			RESURFACING	3,716	0	145	0	0	3,861	A1-349
	FROM EAST OF SW 117 AVE	TO EAST OF SW 102 AVE	1.4								
4363552	FL Dept. of Transportation										
DT4368771	SR 997/KROME AVE			TRAFFIC OPS IMPROVEMENT	254	254	0	0	0	508	A1-357
	FROM SR 5/US 1	TO SR 25/OKEECHOBEE RD (FHP)	36.7								
4368771	FL Dept. of Transportation										

Strategic Miami Area Rapid Transit (SMART) Plan
e1 - Florida's Turnpike (south) (BERT)

Type of Project: Arterial/Collector Road

DT4377821	SR 968/FLAGLER ST		17.0	PD&E/EMO STUDY	3,600	1,400	0	0	0	5,000	A1-358
	FROM SR 821/HEFT	TO SR 5/BISCAYNE BLVD (BRT STUDY)									
4377821	FL Dept. of Transportation										
DT4377841	SR 94/KENDALL DR		10.7	PD&E/EMO STUDY	2,600	600	0	0	0	3,200	A1-358
	FROM SR 997/KROME AVE	TO SR 5/S DIXIE HWY (BRT STUDY)									
4377841	FL Dept. of Transportation										
DT4379231	SR 976/SW 40 ST		1.1	INTERSECTION IMPROVEMENT	1,328	0	55	0	0	1,383	A1-361
	FROM SW 11500 BLOCK	TO SW 107 AVE									
4379231	FL Dept. of Transportation										
DT4399131	SR 5/US 1		0.5	INTERSECTION IMPROVEMENT	0	1,274	0	0	0	1,274	A1-373
	AT SW 112 AVE										
4399131	FL Dept. of Transportation										
DT4401761	SR 989/SW 112 AVE SIGNALIZED INTERSECTION LIGHTING		2.5	LIGHTING	10	286	0	0	0	296	A1-392
	FROM JUST S OF US 1	TO 248 ST									
4401761	FL Dept. of Transportation										
DT4401762	SR 994/QUAIL ROOST DR SIGNALIZED INT. LIGHTING FM SW 113 AVE TO BUSWAY		1.1	LIGHTING	10	264	0	16	0	290	A1-393
4401762	FL Dept. of Transportation										

Strategic Miami Area Rapid Transit (SMART) Plan
e1 - Florida's Turnpike (south) (BERT)

Type of Project: **Arterial/Collector Road**

DT4401821	SR 90/SW 8 ST SIGNALIZED INTERS.LIGHTING		LIGHTING	10	863	0	0	0	873	A1-399
	FROM SW 132 AVE	TO SW 70 AVE								
4401821	FL Dept. of Transportation									
PW000992	SW 117 Avenue		Road reconstruction/Traffic operational improvements	0	1,000	1,000	1,000	1,000	4,000	A5-99
	US-1	SW 184 Street								
000992	Miami-Dade Dept. of Transportation and Public Works		Subject to LRTP Amendment.							
PW2004034 4	SW 137 Ave		Widen from 2 to 4 lanes	3,544	3,293	0	0	0	6,837	A7-9
	SR-821 (HEFT)	US-1								
20040344	Miami-Dade Dept. of Transportation and Public Works		Prior Years' Funding as follows: \$758,000 for PE, \$1,015,000 for CST.							
PW2004034 8	SW 216 Street		Curb & Gutter, Traffic Operational Improv.	5,000	4,850	411	0	0	10,261	A7-11
	SW 127 Avenue	HEFT								
20040348	Miami-Dade Dept. of Transportation and Public Works		Prior Years' Funding as follows: \$1,178,000 for PE, \$783,000 for CST. Additional funding in RIF 6.							
TA4180513	MDT - DADE/MONROE EXPRESS BUS ROUTE		COMMUTER TRANS. ASSISTANCE	2,527	2,504	0	0	0	5,031	A1-40
	FROM FLORIDA CITY	TO MARATHON (MM 50)								
4180513	Miami-Dade Dept. of Transportation and Public Works (Transit)									

Strategic Miami Area Rapid Transit (SMART) Plan
e1 - Florida's Turnpike (south) (BERT)

Type of Project: **Transit**

TPO Project No.	Facility/Project Name			Type of Work	Proposed Funding (\$000s)						TIP Page Ref
	From/Location	To/Location	Length (Miles)		2019 - 2020	2020 - 2021	2021 - 2022	2022 - 2023	2023 - 2024	5-YEAR TOTAL	
Agency Project No.	Responsible Agency			Project Comments							
TA0000006	Capitalization of Preventive Maintenance			Capital Maintenance	68,750	68,750	68,750	68,750	70,000	345,000	A11-17
6	Miami-Dade Dept. of Transportation and Public Works (Transit)			FTA Section 5307. Prior years FM # :4329651,4349751							
TA12	Kendall Corridor (RT 288)			Urban Corridor Improvements	550	165	0	550	429	1,694	A11-6
12	West Kendall Transit Terminal Dadeland North Metrorail Station			From West Kendall Transit terminal to Dadeland North Metrorail Station. Prior years FM #, 4389491, 4424751							
TA14	Flagler MAX RTE 51 Operating Assistance			Urban Corridor Improvements	570	510	0	634	0	1,714	A11-6
14	West Miami-Dade Downtown			Flagler Max Rt 51 From West Miami Dade to Downtown. Prior years FM#, 4389481, 4424741							
TA4179173	MDT - S MIA DADE TRANSITWAY OPERATING ASSISTANCE			URBAN CORRIDOR IMPROVEMENTS	115	0	0	0	0	115	A1-37
4179173	FROM DADELAND TO FLORIDA CITY										
4179173	Miami-Dade Dept. of Transportation and Public Works (Transit)										

Strategic Miami Area Rapid Transit (SMART) Plan
e1 - Florida's Turnpike (south) (BERT)

Type of Project: **Transit**

TA4225292	MDT - KENDALL CRUISER		URBAN CORRIDOR IMPROVEMENTS	550	0	0	0	0	550	A1-50
	FROM DADELAND NORTH STATION	TO SW 162 AVE								
4225292	Miami-Dade Dept. of Transportation and Public Works (Transit)									
TA4309531	MDT - FLAGLER MAX (RTE51) OPERATING ASSISTNC		URBAN CORRIDOR IMPROVEMENTS	570	0	0	0	0	570	A1-54
	FROM W MIA DADE	TO DTWN								
4309531	Miami-Dade Dept. of Transportation and Public Works (Transit)									
TAMDT285	East-West (SR 836) Corridor (from SMART Plan)		PD&E Study	2,383	0	0	0	0	2,383	A11-13
	Florida International University (FIU)	Miami Intermodal Center (MIC)								
285	Miami-Dade Dept. of Transportation and Public Works (Transit)		Estimated PD&E completion date 2020							
TAMDT286	SMART Plan South Dade Transitway (South Corridor)		PD&E Study	189,478	50,000	50,000	0	0	289,478	A11-14
	South Dade Transitway at SW 344 ST	Dadeland South Metrorail Station								
286	Miami-Dade Dept. of Transportation and Public Works (Transit)		OMB # 2000000973							

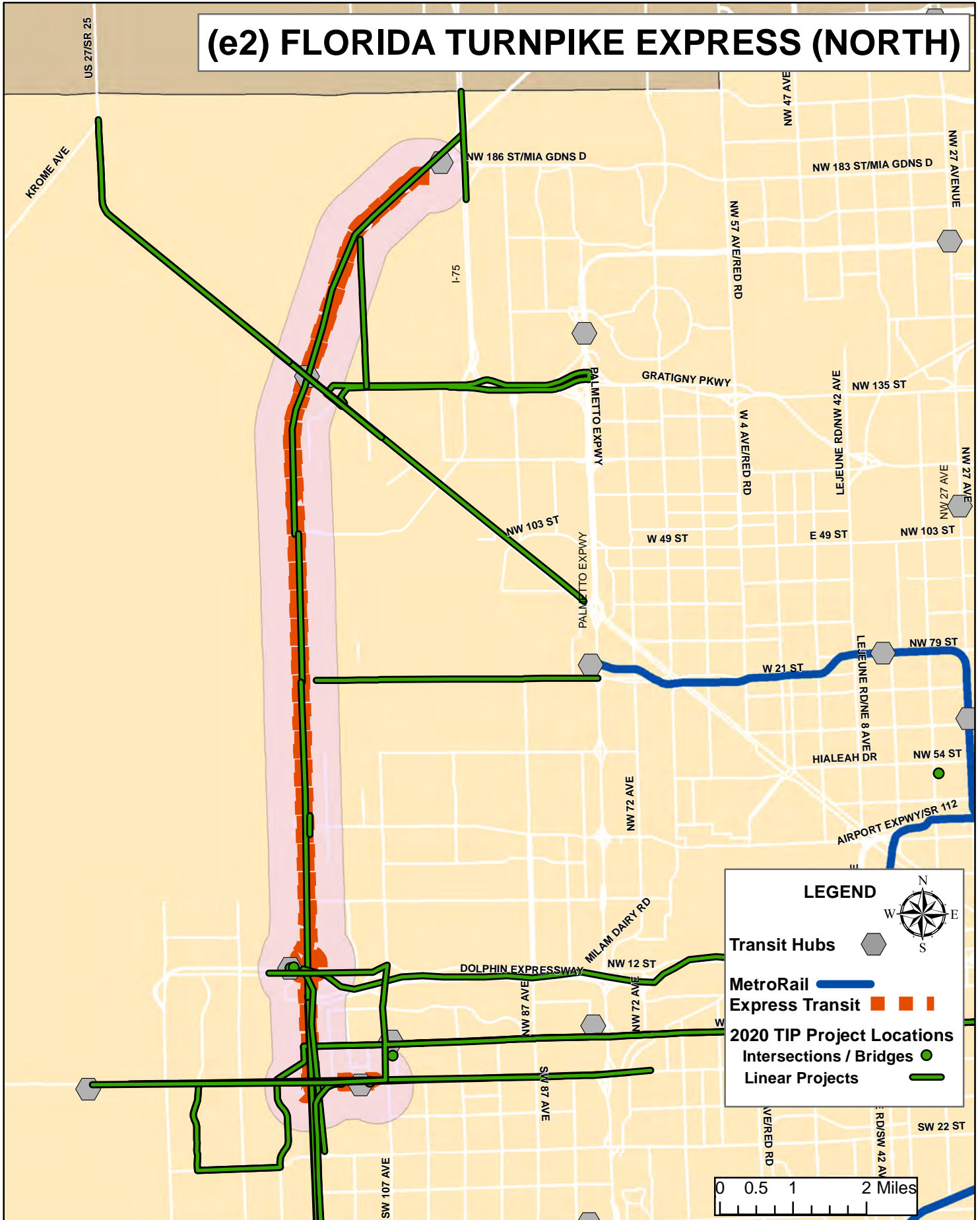
Strategic Miami Area Rapid Transit (SMART) Plan
e1 - Florida's Turnpike (south) (BERT)

Type of Project: Pedestrian/Bicycle

TPO Project No.	Facility/Project Name			Type of Work	Proposed Funding (\$000s)						TIP Page Ref
	From/Location	To/Location	Length (Miles)		2019 - 2020	2020 - 2021	2021 - 2022	2022 - 2023	2023 - 2024	5-YEAR TOTAL	
Agency Project No.	Responsible Agency		Project Comments								
DT4381651	SAFE RTS TO SCHOOL; CRESTVW ES; EDISON PK K8 CTR; LORAH PK ES,SWEETWTR ES		0.0	PEDESTRIAN SAFETY IMPROVEMENT	699	0	0	0	0	699	A1-507
4381651	FL Dept. of Transportation										
DT4398961	SAFE RTS TO SCHOOL; FLORIDA CITY ELEMENTARY AND ROBERT R. MOTON ELEM.		0.0	SIDEWALK	0	398	0	0	0	398	A1-372
4398961	FL Dept. of Transportation										

Funded Projects within 1/2 Mile Vicinity of BERT Corridor

(e2) FLORIDA TURNPIKE EXPRESS (NORTH)



LEGEND

Transit Hubs

MetroRail

Express Transit

2020 TIP Project Locations

Intersections / Bridges

Linear Projects



Strategic Miami Area Rapid Transit (SMART) Plan
e2 - Florida's Turnpike (north) (BERT)

Type of Project: Expressway

TPO Project No.	Facility/Project Name			Type of Work	Proposed Funding (\$000s)						TIP Page Ref
	From/Location	To/Location	Length (Miles)		2019 - 2020	2020 - 2021	2021 - 2022	2022 - 2023	2023 - 2024	5-YEAR TOTAL	
Agency Project No.	Responsible Agency			Project Comments							
DT4290471	SR 93/I-75			LANDSCAPING	0	1,470	0	0	0	1,470	A1-234
	FROM NW 178 ST	TO NW 202 ST	1.5								
4290471	FL Dept. of Transportation										
TP4150515	THERMOPLASTIC FOR WIDEN HEFT			SIGNING/PAVEMENT MARKINGS	341	0	0	0	0	341	A2-6
	FROM BIRD RD	TO SR 836	3.1								
4150515	Florida's Turnpike										
TP4355421	WIDEN HEFT - NW 106TH ST TO I-75 (MP 34-39) 6 TO 10 LANES W/EXP LANES			ADD LANES & RECONSTRUCT	99,049	5,400	0	0	0	104,449	A2-20
			6.2								
4355421	Florida's Turnpike										
TP4355431	WIDEN HEFT - SR 836 TO NW 106TH ST (MP26-34) 6/8 TO 10 LANES INC EXP LANES			ADD LANES & RECONSTRUCT	0	9,001	0	0	0	9,001	A2-22
			6.0								
4355431	Florida's Turnpike										

Strategic Miami Area Rapid Transit (SMART) Plan
e2 - Florida's Turnpike (north) (BERT)

Type of Project: *Expressway*

XA83634	SR 836 (DOLPHIN) NEW HEFT RAMP CONNECTIONS			New Connector	12,648	20,140	15,105	8,369	0	56,262	A3-3
	NORTHBOUND / SOUTHBOUND HEFT	EASTBOUND / WESTBOUND SR 836 (DOLPHIN)	0.0								
83634	Miami-Dade Expressway Authority										

Strategic Miami Area Rapid Transit (SMART) Plan
e2 - Florida's Turnpike (north) (BERT)

Type of Project: Arterial/Collector Road

TPO Project No.	Facility/Project Name			Type of Work	Proposed Funding (\$000s)						TIP Page Ref
	From/Location	To/Location	Length (Miles)		2019 - 2020	2020 - 2021	2021 - 2022	2022 - 2023	2023 - 2024	5-YEAR TOTAL	
Agency Project No.	Responsible Agency		Project Comments								
DT4232512	SR 25/OKEECHOBEE RD			ADD LANES & RECONSTRUCT	4,125	615	49,415	0	2,000	56,155	A1-210
	FROM BROWARD COUNTY LINE	TO WEST OF HEFT	4.6								
4232512	FL Dept. of Transportation										
DT4377821	SR 968/FLAGLER ST			PD&E/EMO STUDY	3,600	1,400	0	0	0	5,000	A1-358
	FROM SR 821/HEFT	TO SR 5/BISCAYNE BLVD (BRT STUDY)	17.0								
4377821	FL Dept. of Transportation										
DT4401821	SR 90/SW 8 ST SIGNALIZED INTERS.LIGHTING			LIGHTING	10	863	0	0	0	873	A1-399
	FROM SW 132 AVE	TO SW 70 AVE	6.3								
4401821	FL Dept. of Transportation										
PW000962	NW 107 AVE			New 5 lanes	7,000	0	0	0	0	7,000	A5-47
	NW 138 ST	NW 170 ST	2.0								
000962	Miami-Dade Dept. of Transportation and Public Works		Interlocal Agreement with MDX, City of Hialeah, and City of Hialeah Gardens.								

Strategic Miami Area Rapid Transit (SMART) Plan
e2 - Florida's Turnpike (north) (BERT)

Type of Project: **Transit**

TPO Project No.	Facility/Project Name			Type of Work	Proposed Funding (\$000s)						TIP Page Ref
	From/Location	To/Location	Length (Miles)		2019 - 2020	2020 - 2021	2021 - 2022	2022 - 2023	2023 - 2024	5-YEAR TOTAL	
Agency Project No.	Responsible Agency			Project Comments							
TA14	Flagler MAX RTE 51 Operating Assistance			Urban Corridor Improvements	570	510	0	634	0	1,714	A11-6
	West Miami-Dade	Downtown	0.0								
14	Miami-Dade Dept. of Transportation and Public Works (Transit)			Flagler Max Rt 51 From West Miami Dade to Downtown. Prior years FM#, 4389481, 4424741							
TA4309531	MDT - FLAGLER MAX (RTE51)OPERATING ASSISTNC			URBAN CORRIDOR IMPROVEMENTS	570	0	0	0	0	570	A1-54
	FROM W MIA DADE	TO DTWN	0.0								
4309531	Miami-Dade Dept. of Transportation and Public Works (Transit)										
TAMDT285	East-West (SR 836) Corridor (from SMART Plan)			PD&E Study	2,383	0	0	0	0	2,383	A11-13
	Florida International University (FIU)	Miami Intermodal Center (MIC)	11.0								
285	Miami-Dade Dept. of Transportation and Public Works (Transit)			Estimated PD&E completion date 2020							

Strategic Miami Area Rapid Transit (SMART) Plan
e2 - Florida's Turnpike (north) (BERT)

Type of Project: Pedestrian/Bicycle

TPO Project No.	Facility/Project Name			Type of Work	Proposed Funding (\$000s)						TIP Page Ref
	From/Location	To/Location	Length (Miles)		2019 - 2020	2020 - 2021	2021 - 2022	2022 - 2023	2023 - 2024	5-YEAR TOTAL	
Agency Project No.	Responsible Agency		Project Comments								
DT4381651	SAFE RTS TO SCHOOL; CRESTVW ES; EDISON PK K8 CTR; LORAH PK ES,SWEETWTR ES		0.0	PEDESTRIAN SAFETY IMPROVEMENT	699	0	0	0	0	699	A1-507
4381651	FL Dept. of Transportation										
DT4416421	CITY OF DORAL - BICYCLE/PEDESTRIAN BRIDGE OVER DORAL BLVD		0.0	PEDESTRIAN/WILDLIFE OVERPASS	377	0	2,438	0	0	2,815	A1-412
4416421	FL Dept. of Transportation										

Funded Projects within 1/2 Mile Vicinity of BERT Corridor

(f1) BEACH EXPRESS NORTH



LEGEND

Transit Hubs

MetroRail

Express Transit

2020 TIP Project Locations

- Intersections / Bridges
- Linear Projects



Strategic Miami Area Rapid Transit (SMART) Plan
f1- Beach Express North (preferred alt) (BERT)

Type of Project: **Expressway**

TPO Project No.	Facility/Project Name			Type of Work	Proposed Funding (\$000s)						TIP Page Ref
	From/Location	To/Location	Length (Miles)		2019 - 2020	2020 - 2021	2021 - 2022	2022 - 2023	2023 - 2024	5-YEAR TOTAL	
Agency Project No.	Responsible Agency			Project Comments							
DT4149641	SR 9A/I-95			PD&E/EMO STUDY	0	13,035	0	10	20,130	33,175	A1-190
	FROM N OF NW 151 ST	TO BROWARD COUNTY LINE	5.4								
4149641	FL Dept. of Transportation										
DT4234523	SR 9A/I-95			LANDSCAPING	0	0	0	530	0	530	A1-216
	FROM NW 155 ST	TO NW 170TH ST	1.1								
4234523	FL Dept. of Transportation										
DT4283581	SR 826/PALMETTO EXPRESSWAY SR 826 EB RAMP TO SR 9A/I-95 NB			INTERCHANGE RAMP (NEW)	2,150	131,071	6,845	8,250	0	148,316	A1-229
			4.4								
4283581	FL Dept. of Transportation										
DT4283583	SR 826/PALMETTO EXPRESSWAY			ADD LANES & RECONSTRUCT	17,200	0	0	0	0	17,200	A1-230
	FROM W OF NW 17TH AVE	TO I-95 (EXPRESS LANES)	5.0								
4283583	FL Dept. of Transportation										

Strategic Miami Area Rapid Transit (SMART) Plan
f1- Beach Express North (preferred alt) (BERT)

Type of Project: **Expressway**

DT4283584	GOLDEN GLADES INTERCHANGE VARIOUS RAMP IMPROVEMENTS		INTERCHANGE RAMP (NEW)	715	56,152	4,842	0	0	61,709	A1-231
		2.4								
4283584	FL Dept. of Transportation									
DT4283585	SR 9A/I-95		WIDEN/RESURFACE EXIST LANES	562	420	61,089	0	0	62,071	A1-232
	FROM N OF BISCAYNE CANAL	TO SR 860/MIAMI GARDEN DR								
4283585	FL Dept. of Transportation									
DT4283588	SR 826 CONNECTOR		ADD LANES & RECONSTRUCT	2,135	54,347	3,863	2,881	0	63,226	A1-232
	AT GOLDEN GLADES INTERCHG AND VARIOUS									
4283588	FL Dept. of Transportation									
DT4293002	SR 9A/I-95		RIGID PAVEMENT RECONSTRUCTION	0	448	0	0	0	448	A1-250
	FROM NW 8 ST	TO NW 29 ST								
4293002	FL Dept. of Transportation									
DT4293003	SR 9A/I-95		RIGID PAVEMENT RECONSTRUCTION	35	0	0	0	0	35	A1-251
	FROM NW 29 ST	TO NW 131 ST								
4293003	FL Dept. of Transportation									
DT4358431	SR 112/I-195 FRONTAGE RD & RAMP REALIGNMENT (MIAMI DESIGN DISTRICT)		NEW ROAD CONSTRUCTION	0	4	5,977	0	0	5,981	A1-339
4358431	FL Dept. of Transportation									

Strategic Miami Area Rapid Transit (SMART) Plan
f1- Beach Express North (preferred alt) (BERT)

Type of Project: Arterial/Collector Road

TPO Project No.	Facility/Project Name			Type of Work	Proposed Funding (\$000s)						TIP Page Ref
	From/Location	To/Location	Length (Miles)		2019 - 2020	2020 - 2021	2021 - 2022	2022 - 2023	2023 - 2024	5-YEAR TOTAL	
Agency Project No.	Responsible Agency			Project Comments							
DT4291931	SR 907/ALTON RD			FLEXIBLE PAVEMENT RECONSTRUCT.	0	25,505	0	1,100	0	26,605	A1-242
	FROM MICHIGAN AVE	TO S OF ED SULLIVAN DR/43 ST	1.8								
4291931	FL Dept. of Transportation										
DT4291934	SR 907/ALTON RD			LANDSCAPING	0	0	0	170	0	170	A1-244
	FROM S OF 43 ST	TO N OF WEST 48 ST	0.8								
4291934	FL Dept. of Transportation										
DT4291935	SR 907/ALTON RD			LANDSCAPING	0	100	0	952	0	1,052	A1-245
	FROM MICHIGAN AVE	TO S OF 43 ST	1.3								
4291935	FL Dept. of Transportation										
DT4293464	SR 916/NW/NE 135 ST			LANDSCAPING	178	962	219	0	0	1,359	A1-262
	FROM NW 6 AVE	TO SR 5/US 1/BISCAYNE BOULEVARD	3.0								
4293464	FL Dept. of Transportation										

Strategic Miami Area Rapid Transit (SMART) Plan
f1- Beach Express North (preferred alt) (BERT)

Type of Project: Arterial/Collector Road

DT4304441	SR 907/ALTON RD		FLEXIBLE PAVEMENT RECONSTRUCT.	767	2,175	0	18,648	0	21,590	A1-271
	FROM S OF 43RD ST	TO N OF WEST 48TH ST								
4304441	FL Dept. of Transportation									
DT4304443	SR 907/ALTON RD TO WB SR 112/I-195/JULIA TUTTLE CAUSEWAY		TRAFFIC OPS IMPROVEMENT	0	2,275	0	80	0	2,355	A1-272
4304443	FL Dept. of Transportation									
DT4308173	SR 7/US 441/NW 7 AVE		RESURFACING	4,722	0	200	0	0	4,922	A1-282
	FROM LITTLE RIVER DR	TO SOUTH OF NW 117 ST								
4308173	FL Dept. of Transportation									
DT4308174	SR 7/US 441/NW 7 AVE		RESURFACING	6,932	0	320	0	0	7,252	A1-283
	FROM S OF NW 117 ST	TO S OF BISCAYNE CANAL								
4308174	FL Dept. of Transportation									
DT4399221	SR 25/NW 36 ST		INTERSECTION IMPROVEMENT	0	915	0	0	0	915	A1-377
	FROM NW 5 AVE	TO N MIAMI AVE								
4399221	FL Dept. of Transportation									
DT4401691	SR A1A/COLLINS AVE SIGNALIZED INTERSECTION LIGHTING		LIGHTING	744	0	0	0	0	744	A1-387
	FROM FOUNTAIN ST	TO 17TH ST								
4401691	FL Dept. of Transportation									

Strategic Miami Area Rapid Transit (SMART) Plan
f1- Beach Express North (preferred alt) (BERT)

Type of Project: **Arterial/Collector Road**

DT4401701	SR A1A/COLLINS AVE SIGNALIZED INTERSECTION LIGHTING		LIGHTING	372	0	0	0	0	372	A1-387
	FROM 18 ST	TO 65TH ST								
4401701	FL Dept. of Transportation									
DT4401771	SR 934/NW 81/NW 82ST SIGNALIZED INTERSECTION LIGHTING		LIGHTING	10	534	0	0	0	544	A1-393
	FROM NW 79ST	TO NE 10 AVE								
4401771	FL Dept. of Transportation									
DT4401781	SR 907/ALTON RD SIGNALIZED INTERS LIGHTING		LIGHTING	995	0	0	0	0	995	A1-395
	FROM 6 ST	TO 20TH ST								
4401781	FL Dept. of Transportation									
DT4418861	SR A1A/COLLINS AVE		PEDESTRIAN SAFETY IMPROVEMENT	82	0	0	692	0	774	A1-421
	AT 36TH, 83RD AND 87TH STREETS									
4418861	FL Dept. of Transportation									
PW000306a	NE 2 Avenue		Street/Traffic Operational Improv.	2,707	2,707	1,571	0	0	6,985	A7-3
	NE 20 Street	NE 36 Street								
20040386	Miami-Dade Dept. of Transportation and Public Works	Prior Years' Funding as follows: \$238,000 for PE, \$303,000 for CST.								

Strategic Miami Area Rapid Transit (SMART) Plan
f1- Beach Express North (preferred alt) (BERT)

Type of Project: **Transit**

TPO Project No.	Facility/Project Name			Type of Work	Proposed Funding (\$000s)						TIP Page Ref
	From/Location	To/Location	Length (Miles)		2019 - 2020	2020 - 2021	2021 - 2022	2022 - 2023	2023 - 2024	5-YEAR TOTAL	
Agency Project No.	Responsible Agency		Project Comments								
DT2516846	GOLDEN GLADES MULTI- MODAL TERMINAL			INTERMODAL HUB CAPACITY	3,269	0	0	0	0	3,269	A1-21
		0.0									
2516846	FL Dept. of Transportation										
DT4364261	SR 948/NW 36 ST			MODAL SYSTEMS PLANNING	805	0	1,500	0	0	2,305	A1-350
	FROM SR 826/PALMETTO EXPRESSWAY	TO SR 5/ US 1	3.7								
4364261	FL Dept. of Transportation										
DT4408431	CITY OF MIAMI SHORES - MULTIMODAL MOBILITY IMPROVEMENTS			BIKE PATH/TRAIL	118	0	0	781	0	899	A1-407
		0.0									
4408431	FL Dept. of Transportation										
TA4204625	MDT - 95 EXPRESS DADE BROWARD EXPRESS (MIAMI CBD)			URBAN CORRIDOR IMPROVEMENTS	800	800	800	800	800	4,000	A1-44
		0.0									
4204625	Miami-Dade Dept. of Transportation and Public Works (Transit)										

Strategic Miami Area Rapid Transit (SMART) Plan
f1- Beach Express North (preferred alt) (BERT)

Type of Project: **Transit**

TA4329341	MDT - 95 EXPRESS DADE/BROWARD CIVIC CENTER		URBAN CORRIDOR IMPROVEMENTS	668	450	450	450	450	2,468	A1-57
		0.0								
4329341	Miami-Dade Dept. of Transportation and Public Works (Transit)									
TAMDT287	Beach Corridor (from SMART Plan)		PD&E Study	2,863	110	0	0	0	2,973	A11-14
	Midtown Miami (at or near NE 41 St and NE 2 Ave) Transit Hub Connector (near 5 ST & Alton Rd)									
287	Miami-Dade Dept. of Transportation and Public Works (Transit) Estimated PD&E completion date 2020. OMB # 672670 Miami Brach Convention Center area									

Strategic Miami Area Rapid Transit (SMART) Plan
f1- Beach Express North (preferred alt) (BERT)

Type of Project: **Pedestrian/Bicycle**

TPO Project No.	Facility/Project Name			Type of Work	Proposed Funding (\$000s)						TIP Page Ref
	From/Location	To/Location	Length (Miles)		2019 - 2020	2020 - 2021	2021 - 2022	2022 - 2023	2023 - 2024	5-YEAR TOTAL	
Agency Project No.	Responsible Agency		Project Comments								
DT4381471	SAFE RTS TO SCHOOL; ARCH CRK,E.M.HARTNR,LAKEVW ES;N MIAMI,J.DIEGO MIDDL		0.0	BIKE LANE/SIDEWALK	596	0	0	0	0	596	A1-505
4381471	FL Dept. of Transportation										
DT4381651	SAFE RTS TO SCHOOL; CRESTVW ES; EDISON PK K8 CTR; LORAH PK ES,SWEETWTR ES		0.0	PEDESTRIAN SAFETY IMPROVEMENT	699	0	0	0	0	699	A1-507
4381651	FL Dept. of Transportation										
DT4398941	SAFE RTS TO SCHOOL; CARRIE MEEK/WESTVW,FLAGAMI, H.O. SIBLEY & SHADOWLWN		0.0	SIDEWALK	0	686	0	0	0	686	A1-370
4398941	FL Dept. of Transportation										
DT4425371	SR 25/NW 36 ST BETWEEN NW 20 AVE AND NW 19 AVE		0.1	PEDESTRIAN SAFETY IMPROVEMENT	93	0	312	0	0	405	A1-427
4425371	FL Dept. of Transportation										

Strategic Miami Area Rapid Transit (SMART) Plan
f1- Beach Express North (preferred alt) (BERT)

Type of Project: Pedestrian/Bicycle

DT4425401	SR 7/US 441/NW 7 AVE EMERGENCY TRAFFIC SIGNAL		PEDESTRIAN SAFETY IMPROVEMENT	95	0	203	0	0	298	A1-429
	AT NORTHSIDE POLICE STATION	0.1								
4425401	FL Dept. of Transportation									

Funded Projects within 1/2 Mile Vicinity of BERT Corridor

(f2) BEACH EXPRESS CENTRAL



LEGEND

Transit Hubs

MetroRail

Express Transit

2020 TIP Project Locations

Intersections / Bridges

Linear Projects



Strategic Miami Area Rapid Transit (SMART) Plan

f2 - Beach Express Central (BERT)

Type of Project: **Expressway**

TPO Project No.	Facility/Project Name			Type of Work	Proposed Funding (\$000s)						TIP Page Ref
	From/Location	To/Location	Length (Miles)		2019 - 2020	2020 - 2021	2021 - 2022	2022 - 2023	2023 - 2024	5-YEAR TOTAL	
Agency Project No.	Responsible Agency			Project Comments							
DT2511563	PORT OF MIAMI TUNNEL			NEW ROAD CONSTRUCTION	45,346	46,708	48,109	49,551	51,038	240,752	A1-149
	FROM PORT OF MIAMI	TO SR 836/I-395	0.5								
2511563	FL Dept. of Transportation										
DT2516881	SR 836/I-395			BRIDGE-REPLACE AND ADD LANES	2,137	876	316	0	0	3,329	A1-158
	FROM WEST OF I-95	TO MACARTHUR CAUSEWAY BRIDGE	1.7								
2516881	FL Dept. of Transportation										
DT4149641	SR 9A/I-95			PD&E/EMO STUDY	0	13,035	0	10	20,130	33,175	A1-190
	FROM N OF NW 151 ST	TO BROWARD COUNTY LINE	5.4								
4149641	FL Dept. of Transportation										
DT4149648	SR 9A/I-95			PD&E/EMO STUDY	0	0	3,700	0	5,720	9,420	A1-192
	FROM S OF NW 62ND ST	TO N OF NW 151 ST	6.1								
4149648	FL Dept. of Transportation										

Strategic Miami Area Rapid Transit (SMART) Plan

f2 - Beach Express Central (BERT)

Type of Project: **Expressway**

DT4231261	SR 836/I-95 INTERCHANGE RAMPS		INTERCHANGE IMPROVEMENT	165	91	93	0	0	349	A1-208
	FROM NW 17 AVE	TO I-95 (MDX)								
4231261	FL Dept. of Transportation									
DT4231262	SR 9A/I-95 SB RAMP TO WB SR 836		INTERCHANGE IMPROVEMENT	77,858	4,440	0	0	0	82,298	A1-209
4231262	FL Dept. of Transportation									
DT4293002	SR 9A/I-95		RIGID PAVEMENT RECONSTRUCTION	0	448	0	0	0	448	A1-250
	FROM NW 8 ST	TO NW 29 ST								
4293002	FL Dept. of Transportation									
DT4293003	SR 9A/I-95		RIGID PAVEMENT RECONSTRUCTION	35	0	0	0	0	35	A1-251
	FROM NW 29 ST	TO NW 131 ST								
4293003	FL Dept. of Transportation									
DT4358431	SR 112/I-195 FRONTAGE RD & RAMP REALIGNMENT (MIAMI DESIGN DISTRICT)		NEW ROAD CONSTRUCTION	0	4	5,977	0	0	5,981	A1-339
4358431	FL Dept. of Transportation									
XA83611	SR 836/I-95 Interchange Improvements		Widening and Operational Improvements	50,251	50,581	42,318	10,518	0	153,668	A3-1
	NW 17th Ave	I-95								
83611	Miami-Dade Expressway Authority		Project on LRTP - Page 6-12							

Strategic Miami Area Rapid Transit (SMART) Plan

f2 - Beach Express Central (BERT)

Type of Project: Arterial/Collector Road

TPO Project No.	Facility/Project Name			Type of Work	Proposed Funding (\$000s)						TIP Page Ref
	From/Location	To/Location	Length (Miles)		2019 - 2020	2020 - 2021	2021 - 2022	2022 - 2023	2023 - 2024	5-YEAR TOTAL	
Agency Project No.	Responsible Agency		Project Comments								
DT4291931	SR 907/ALTON RD			FLEXIBLE PAVEMENT RECONSTRUCT.	0	25,505	0	1,100	0	26,605	A1-242
	FROM MICHIGAN AVE	TO S OF ED SULLIVAN DR/43 ST	1.8								
4291931	FL Dept. of Transportation										
DT4291934	SR 907/ALTON RD			LANDSCAPING	0	0	0	170	0	170	A1-244
	FROM S OF 43 ST	TO N OF WEST 48 ST	0.8								
4291934	FL Dept. of Transportation										
DT4291935	SR 907/ALTON RD			LANDSCAPING	0	100	0	952	0	1,052	A1-245
	FROM MICHIGAN AVE	TO S OF 43 ST	1.3								
4291935	FL Dept. of Transportation										
DT4293004	SR 925/NW 3RD COURT & NW 3RD AVE			RESURFACING	5,831	220	0	0	0	6,051	A1-252
	FROM NW 1ST ST	TO NW 8TH ST	1.2								
4293004	FL Dept. of Transportation										

Strategic Miami Area Rapid Transit (SMART) Plan

f2 - Beach Express Central (BERT)

Type of Project: Arterial/Collector Road

DT4304441	SR 907/ALTON RD		FLEXIBLE PAVEMENT RECONSTRUCT.	767	2,175	0	18,648	0	21,590	A1-271
	FROM S OF 43RD ST	TO N OF WEST 48TH ST								
4304441	FL Dept. of Transportation									
DT4304443	SR 907/ALTON RD TO WB SR 112/I-195/JULIA TUTTLE CAUSEWAY		TRAFFIC OPS IMPROVEMENT	0	2,275	0	80	0	2,355	A1-272
4304443	FL Dept. of Transportation									
DT4327485	SR 933/NW 12 AVE		INTERSECTION IMPROVEMENT	126	0	258	0	0	384	A1-306
	AT VARIOUS LOCATIONS									
4327485	FL Dept. of Transportation									
DT4379151	SR 5/BISCAYNE BLVD		INTERSECTION IMPROVEMENT	226	105	0	0	0	331	A1-359
	FROM SE 2ND ST TO NE 11TH TER									
4379151	FL Dept. of Transportation									
DT4399221	SR 25/NW 36 ST		INTERSECTION IMPROVEMENT	0	915	0	0	0	915	A1-377
	FROM NW 5 AVE TO N MIAMI AVE									
4399221	FL Dept. of Transportation									
DT4401691	SR A1A/COLLINS AVE SIGNALIZED INTERSECTION LIGHTING		LIGHTING	744	0	0	0	0	744	A1-387
	FROM FOUNTAIN ST TO 17TH ST									
4401691	FL Dept. of Transportation									

Strategic Miami Area Rapid Transit (SMART) Plan

f2 - Beach Express Central (BERT)

Type of Project: Arterial/Collector Road

DT4401701	SR A1A/COLLINS AVE SIGNALIZED INTERSECTION LIGHTING		3.9	LIGHTING	372	0	0	0	0	372	A1-387
	FROM 18 ST	TO 65TH ST									
4401701	FL Dept. of Transportation										
DT4401781	SR 907/ALTON RD SIGNALIZED INTERS LIGHTING		1.4	LIGHTING	995	0	0	0	0	995	A1-395
	FROM 6 ST	TO 20TH ST									
4401781	FL Dept. of Transportation										
DT4401901	SR 5/US 1 SIGNALIZED INTERSECTION LIGHTING		1.7	LIGHTING	99	45	0	0	0	144	A1-400
	FROM SE 1 ST	TO NE 21 ST									
4401901	FL Dept. of Transportation										
PW000306a	NE 2 Avenue		1.0	Street/Traffic Operational Improv.	2,707	2,707	1,571	0	0	6,985	A7-3
	NE 20 Street	NE 36 Street									
20040386	Miami-Dade Dept. of Transportation and Public Works		Prior Years' Funding as follows: \$238,000 for PE, \$303,000 for CST.								

Strategic Miami Area Rapid Transit (SMART) Plan

f2 - Beach Express Central (BERT)

Type of Project: **Transit**

TPO Project No.	Facility/Project Name			Type of Work	Proposed Funding (\$000s)						TIP Page Ref
	From/Location	To/Location	Length (Miles)		2019 - 2020	2020 - 2021	2021 - 2022	2022 - 2023	2023 - 2024	5-YEAR TOTAL	
Agency Project No.	Responsible Agency			Project Comments							
DT4364261	SR 948/NW 36 ST			MODAL SYSTEMS PLANNING	805	0	1,500	0	0	2,305	A1-350
	FROM SR 826/PALMETTO EXPRESSWAY	TO SR 5/ US 1	3.7								
4364261	FL Dept. of Transportation										
TA4204625	MDT - 95 EXPRESS DADE BROWARD EXPRESS (MIAMI CBD)			URBAN CORRIDOR IMPROVEMENTS	800	800	800	800	800	4,000	A1-44
			0.0								
4204625	Miami-Dade Dept. of Transportation and Public Works (Transit)										
TA4329341	MDT - 95 EXPRESS DADE/BROWARD CIVIC CENTER			URBAN CORRIDOR IMPROVEMENTS	668	450	450	450	450	2,468	A1-57
			0.0								
4329341	Miami-Dade Dept. of Transportation and Public Works (Transit)										
TAMDT287	Beach Corridor (from SMART Plan)			PD&E Study	2,863	110	0	0	0	2,973	A11-14
	Midtown Miami (at or near NE 41 St and NE 2 Ave)	Transit Hub Connector (near 5 ST & Alton Rd)	12.6								
287	Miami-Dade Dept. of Transportation and Public Works (Transit)			Estimated PD&E completion date 2020. OMB # 672670 Miami Brach Convention Center area							

Strategic Miami Area Rapid Transit (SMART) Plan

f2 - Beach Express Central (BERT)

Type of Project: **Pedestrian/Bicycle**

TPO Project No.	Facility/Project Name			Type of Work	Proposed Funding (\$000s)						TIP Page Ref
	From/Location	To/Location	Length (Miles)		2019 - 2020	2020 - 2021	2021 - 2022	2022 - 2023	2023 - 2024	5-YEAR TOTAL	
Agency Project No.	Responsible Agency		Project Comments								
DT4355071	CITY OF MIAMI ALONG NW 17 ST			BIKE PATH/TRAIL	0	203	0	0	0	203	A1-329
	FROM NW 7 AVE	TO NW 7 COURT	0.0								
4355071	FL Dept. of Transportation										
DT4381471	SAFE RTS TO SCHOOL; ARCH CRK,E.M.HARTNR,LAKEVW ES;N MIAMI,J.DIEGO MIDDL			BIKE LANE/SIDEWALK	596	0	0	0	0	596	A1-505
			0.0								
4381471	FL Dept. of Transportation										
DT4425381	SR 933/NW 12 AVE			PEDESTRIAN SAFETY IMPROVEMENT	103	0	580	0	0	683	A1-427
	AT NW 19 ST (TRAFFIC SIGNAL)		0.1								
4425381	FL Dept. of Transportation										

Strategic Miami Area Rapid Transit (SMART) Plan

f2 - Beach Express Central (BERT)

Type of Project: **Seaport Improvement**

TPO Project No.	Facility/Project Name			Type of Work	Proposed Funding (\$000s)						TIP Page Ref
	From/Location	To/Location	Length (Miles)		2019 - 2020	2020 - 2021	2021 - 2022	2022 - 2023	2023 - 2024	5-YEAR TOTAL	
Agency Project No.	Responsible Agency		Project Comments								
SP2000000 131	Purchase of Cranes			Purchase of cranes	32,000	0	0	0	0	32,000	A10-1
			0.0								
2000000131	Miami-Dade Seaport Department		FDOT-Participation In FY17/18 \$6 M and FY18/19 \$10 M								
SP2000000 570	Cruise Road for Terminal AA			Cruise Road to Tunnel	3,100	8,200	5,000	0	0	16,300	A10-1
	Dante B. Fascell -PortMiami	PortMiami	0.0								
2000000570	Miami-Dade Seaport Department		Project under preliminary design								
SP2000000 571	Cruise Terminal B			New Cruise Terminal	1,600	0	0	0	0	1,600	A10-2
	Dante B Fascell-Miami Dade	PortMiami	0.0								
2000000571	Miami-Dade Seaport Department		Agreement executed with NCL for this facility								
SP2000000 572	Inland Port			Inland Port Development for Cargo	200	10,000	9,800	0	0	20,000	A10-2
	Dante B. Fascell-Miami Dade	PortMiami	0.0								
2000000572	Miami-Dade Seaport Department		FDOT Participation in FY17/18 \$200K								

Strategic Miami Area Rapid Transit (SMART) Plan

f2 - Beach Express Central (BERT)

Type of Project: **Seaport Improvement**

SP2000000 724	CT Roadways		New Cruise Blvd. Roadway Extension	6,500	4,900	0	0	0	11,400	A10-2
	Dante B. Fascell of Miami-Dade	PortMiami 0.0								
2000000724	Miami-Dade Seaport Department									
SP4333631	PORT OF MIAMI CRUISE TERMINAL IMPROVEMENTS		SEAPORT CAPACITY PROJECT	7,800	0	0	0	0	7,800	A1-33
		0.0								
4333631	Miami-Dade Seaport Department									
SP4380291	PORT OF MIAMI PASSENGER BOARDING BRIDGES		SEAPORT CAPACITY PROJECT	0	4,600	0	0	0	4,600	A1-33
		0.0								
4380291	Miami-Dade Seaport Department									
SP6410330	Various Facility Moves		Facility Moves	0	0	0	0	3,200	3,200	A10-4
		0.0								
6410330	Miami-Dade Seaport Department									
SP641540	Federal Inspection Facility		Federal Inspection Facility	10,000	5,200	0	0	0	15,200	A10-5
	Dante B. Fascell PORTMIAMI	PORTMIAMI 0.0								
641540	Miami-Dade Seaport Department									
SP644010	Cargo Gate- Modifications		Cargo Gate Modifications	9,900	3,400	3,400	0	0	16,700	A10-5
	Dante B. Fascell PORTMIAMI	0.0								
644010	Miami-Dade Seaport Department	FDOT participation in FY17/18 \$2 M								

Strategic Miami Area Rapid Transit (SMART) Plan

f2 - Beach Express Central (BERT)

Type of Project: Seaport Improvement

SP644300	Terminal Bulkheads Future Repairs		Program for cruise terminal bulkhead repairs bays 0-65b	13,000	49,000	72,000	42,000	52,000	228,000	A10-6
	Dante B. Fascell PORTMIAMI North Channel	0.0								
644300	Miami-Dade Seaport Department									
SP645430	Infrastructure Improvements		Infrastructure Improvements	15,930	15,180	10,650	20,580	120,500	182,840	A10-7
	Dante B. Fascell PORTMIAMI Various locations	0.0								
645430	Miami-Dade Seaport Department		Update and improve various infrastructure portions of the Port to keep up with industry demands. FDOT Participation in previous years							
SP646300	Cargo Bulkheads Rehabilitation		Cargo Bulkhead Rehabilitation	15,000	3,700	0	0	0	18,700	A10-7
	Dante B. Fascell PORTMIAMI South Channel	0.0								
646300	Miami-Dade Seaport Department									
SP647150	South Florida Container Terminals		SFCT-Cargo Yard densification	15,000	21,000	1,800	0	0	37,800	A10-8
		0.0								
647150	Miami-Dade Seaport Department		FDOT participation in FY17/18 \$11.4 M.							
SP647720	Water & Sewer upgrades at various locations		Water and Sewer Upgrades	1,500	12,900	0	0	0	14,400	A10-8
	Dante B. Fascell PORTMIAMI Various locations	0.0								
647720	Miami-Dade Seaport Department									

Funded Projects within 1/2 Mile Vicinity of BERT Corridor

(f3) BEACH EXPRESS SOUTH



LEGEND

Transit Hubs


MetroRail

Express Transit

2020 TIP Project Locations

Intersections / Bridges

Linear Projects



Strategic Miami Area Rapid Transit (SMART) Plan

f3 - Beach Express South (BERT)

Type of Project: **Expressway**

TPO Project No.	Facility/Project Name			Type of Work	Proposed Funding (\$000s)						TIP Page Ref
	From/Location	To/Location	Length (Miles)		2019 - 2020	2020 - 2021	2021 - 2022	2022 - 2023	2023 - 2024	5-YEAR TOTAL	
Agency Project No.	Responsible Agency			Project Comments							
DT2511563	PORT OF MIAMI TUNNEL			NEW ROAD CONSTRUCTION	45,346	46,708	48,109	49,551	51,038	240,752	A1-149
	FROM PORT OF MIAMI	TO SR 836/I-395	0.5								
2511563	FL Dept. of Transportation										
DT2516881	SR 836/I-395			BRIDGE-REPLACE AND ADD LANES	2,137	876	316	0	0	3,329	A1-158
	FROM WEST OF I-95	TO MACARTHUR CAUSEWAY BRIDGE	1.7								
2516881	FL Dept. of Transportation										
DT4149641	SR 9A/I-95			PD&E/EMO STUDY	0	13,035	0	10	20,130	33,175	A1-190
	FROM N OF NW 151 ST	TO BROWARD COUNTY LINE	5.4								
4149641	FL Dept. of Transportation										
DT4149648	SR 9A/I-95			PD&E/EMO STUDY	0	0	3,700	0	5,720	9,420	A1-192
	FROM S OF NW 62ND ST	TO N OF NW 151 ST	6.1								
4149648	FL Dept. of Transportation										

Strategic Miami Area Rapid Transit (SMART) Plan

f3 - Beach Express South (BERT)

Type of Project: *Expressway*

DT4293002	SR 9A/I-95		RIGID PAVEMENT RECONSTRUCTION	0	448	0	0	0	448	A1-250
	FROM NW 8 ST	TO NW 29 ST								
4293002	FL Dept. of Transportation									

Strategic Miami Area Rapid Transit (SMART) Plan

f3 - Beach Express South (BERT)

Type of Project: Arterial/Collector Road

TPO Project No.	Facility/Project Name			Type of Work	Proposed Funding (\$000s)						TIP Page Ref
	From/Location	To/Location	Length (Miles)		2019 - 2020	2020 - 2021	2021 - 2022	2022 - 2023	2023 - 2024	5-YEAR TOTAL	
Agency Project No.	Responsible Agency			Project Comments							
DT4244071	SR 968/SW 1ST ST			BRIDGE REPLACEMENT	0	0	4,200	0	0	4,200	A1-218
	AT MIAMI RIVER (BRIDGE #870660)		0.4								
4244071	FL Dept. of Transportation										
DT4244072	SR 968/SW 1 ST			LANDSCAPING	75	0	395	53	0	523	A1-219
	AT SW SOUTH RIVER DR		0.0								
4244072	FL Dept. of Transportation										
DT4291931	SR 907/ALTON RD			FLEXIBLE PAVEMENT RECONSTRUCT.	0	25,505	0	1,100	0	26,605	A1-242
	FROM MICHIGAN AVE	TO S OF ED SULLIVAN DR/43 ST	1.8								
4291931	FL Dept. of Transportation										
DT4291935	SR 907/ALTON RD			LANDSCAPING	0	100	0	952	0	1,052	A1-245
	FROM MICHIGAN AVE	TO S OF 43 ST	1.3								
4291935	FL Dept. of Transportation										

Strategic Miami Area Rapid Transit (SMART) Plan

f3 - Beach Express South (BERT)

Type of Project: Arterial/Collector Road

DT4293004	SR 925/NW 3RD COURT & NW 3RD AVE		RESURFACING	5,831	220	0	0	0	6,051	A1-252
	FROM NW 1ST ST	TO NW 8TH ST								
4293004	FL Dept. of Transportation									
DT4377821	SR 968/FLAGLER ST		PD&E/EMO STUDY	3,600	1,400	0	0	0	5,000	A1-358
	FROM SR 821/HEFT	TO SR 5/BISCAYNE BLVD (BRT STUDY)								
4377821	FL Dept. of Transportation									
DT4379151	SR 5/BISCAYNE BLVD		INTERSECTION IMPROVEMENT	226	105	0	0	0	331	A1-359
	FROM SE 2ND ST	TO NE 11TH TER								
4379151	FL Dept. of Transportation									
DT4401691	SR A1A/COLLINS AVE SIGNALIZED INTERSECTION LIGHTING		LIGHTING	744	0	0	0	0	744	A1-387
	FROM FOUNTAIN ST	TO 17TH ST								
4401691	FL Dept. of Transportation									
DT4401701	SR A1A/COLLINS AVE SIGNALIZED INTERSECTION LIGHTING		LIGHTING	372	0	0	0	0	372	A1-387
	FROM 18 ST	TO 65TH ST								
4401701	FL Dept. of Transportation									
DT4401781	SR 907/ALTON RD SIGNALIZED INTERS LIGHTING		LIGHTING	995	0	0	0	0	995	A1-395
	FROM 6 ST	TO 20TH ST								
4401781	FL Dept. of Transportation									

Strategic Miami Area Rapid Transit (SMART) Plan

f3 - Beach Express South (BERT)

Type of Project: Arterial/Collector Road

DT4401901	SR 5/US 1 SIGNALIZED INTERSECTION LIGHTING		LIGHTING	99	45	0	0	0	144	A1-400
	FROM SE 1 ST	TO NE 21 ST								
4401901	FL Dept. of Transportation									

Strategic Miami Area Rapid Transit (SMART) Plan

f3 - Beach Express South (BERT)

Type of Project: **Transit**

TPO Project No.	Facility/Project Name			Type of Work	Proposed Funding (\$000s)						TIP Page Ref
	From/Location	To/Location	Length (Miles)		2019 - 2020	2020 - 2021	2021 - 2022	2022 - 2023	2023 - 2024	5-YEAR TOTAL	
Agency Project No.	Responsible Agency		Project Comments								
TA14	Flagler MAX RTE 51 Operating Assistance			Urban Corridor Improvements	570	510	0	634	0	1,714	A11-6
	West Miami-Dade	Downtown	0.0								
14	Miami-Dade Dept. of Transportation and Public Works (Transit)		Flagler Max Rt 51 From West Miami Dade to Downtown. Prior years FM#, 4389481, 4424741								
TA4309531	MDT - FLAGLER MAX (RTE51)OPERATING ASSISTNC			URBAN CORRIDOR IMPROVEMENTS	570	0	0	0	0	570	A1-54
	FROM W MIA DADE	TO DTWN	0.0								
4309531	Miami-Dade Dept. of Transportation and Public Works (Transit)										
TAMDT287	Beach Corridor (from SMART Plan)			PD&E Study	2,863	110	0	0	0	2,973	A11-14
	Midtown Miami (at or near NE 41 St and NE 2 Ave)	Transit Hub Connector (near 5 ST & Alton Rd)	12.6								
287	Miami-Dade Dept. of Transportation and Public Works (Transit)		Estimated PD&E completion date 2020. OMB # 672670 Miami Brach Convention Center area								

Strategic Miami Area Rapid Transit (SMART) Plan

f3 - Beach Express South (BERT)

Type of Project: **Seaport Improvement**

TPO Project No.	Facility/Project Name			Type of Work	Proposed Funding (\$000s)						TIP Page Ref
	From/Location	To/Location	Length (Miles)		2019 - 2020	2020 - 2021	2021 - 2022	2022 - 2023	2023 - 2024	5-YEAR TOTAL	
Agency Project No.	Responsible Agency		Project Comments								
SP2000000 131	Purchase of Cranes			Purchase of cranes	32,000	0	0	0	0	32,000	A10-1
			0.0								
2000000131	Miami-Dade Seaport Department		FDOT-Participation In FY17/18 \$6 M and FY18/19 \$10 M								
SP2000000 570	Cruise Road for Terminal AA			Cruise Road to Tunnel	3,100	8,200	5,000	0	0	16,300	A10-1
	Dante B. Fascell -PortMiami	PortMiami	0.0								
2000000570	Miami-Dade Seaport Department		Project under preliminary design								
SP2000000 571	Cruise Terminal B			New Cruise Terminal	1,600	0	0	0	0	1,600	A10-2
	Dante B Fascell-Miami Dade	PortMiami	0.0								
2000000571	Miami-Dade Seaport Department		Agreement executed with NCL for this facility								
SP2000000 572	Inland Port			Inland Port Development for Cargo	200	10,000	9,800	0	0	20,000	A10-2
	Dante B. Fascell-Miami Dade	PortMiami	0.0								
2000000572	Miami-Dade Seaport Department		FDOT Participation in FY17/18 \$200K								

Strategic Miami Area Rapid Transit (SMART) Plan

f3 - Beach Express South (BERT)

Type of Project: Seaport Improvement

SP2000000 724	CT Roadways		New Cruise Blvd. Roadway Extension	6,500	4,900	0	0	0	11,400	A10-2
	Dante B. Fascell of Miami-Dade	PortMiami								
2000000724	Miami-Dade Seaport Department									
SP4333631	PORT OF MIAMI CRUISE TERMINAL IMPROVEMENTS		SEAPORT CAPACITY PROJECT	7,800	0	0	0	0	7,800	A1-33
4333631	Miami-Dade Seaport Department									
SP4380291	PORT OF MIAMI PASSENGER BOARDING BRIDGES		SEAPORT CAPACITY PROJECT	0	4,600	0	0	0	4,600	A1-33
4380291	Miami-Dade Seaport Department									
SP6410330	Various Facility Moves		Facility Moves	0	0	0	0	3,200	3,200	A10-4
6410330	Miami-Dade Seaport Department									
SP641540	Federal Inspection Facility		Federal Inspection Facility	10,000	5,200	0	0	0	15,200	A10-5
	Dante B. Fascell PORTMIAMI	PORTMIAMI								
641540	Miami-Dade Seaport Department									
SP644010	Cargo Gate- Modifications		Cargo Gate Modifications	9,900	3,400	3,400	0	0	16,700	A10-5
	Dante B. Fascell PORTMIAMI									
644010	Miami-Dade Seaport Department		FDOT participation in FY17/18 \$2 M							

Strategic Miami Area Rapid Transit (SMART) Plan

f3 - Beach Express South (BERT)

Type of Project: Seaport Improvement

SP644300	Terminal Bulkheads Future Repairs		Program for cruise terminal bulkhead repairs bays 0-65b	13,000	49,000	72,000	42,000	52,000	228,000	A10-6
	Dante B. Fascell PORTMIAMI North Channel	0.0								
644300	Miami-Dade Seaport Department									
SP645430	Infrastructure Improvements		Infrastructure Improvements	15,930	15,180	10,650	20,580	120,500	182,840	A10-7
	Dante B. Fascell PORTMIAMI Various locations	0.0								
645430	Miami-Dade Seaport Department		Update and improve various infrastructure portions of the Port to keep up with industry demands. FDOT Participation in previous years							
SP646300	Cargo Bulkheads Rehabilitation		Cargo Bulkhead Rehabilitation	15,000	3,700	0	0	0	18,700	A10-7
	Dante B. Fascell PORTMIAMI South Channel	0.0								
646300	Miami-Dade Seaport Department									
SP647150	South Florida Container Terminals		SFCT-Cargo Yard densification	15,000	21,000	1,800	0	0	37,800	A10-8
		0.0								
647150	Miami-Dade Seaport Department		FDOT participation in FY17/18 \$11.4 M.							
SP647720	Water & Sewer upgrades at various locations		Water and Sewer Upgrades	1,500	12,900	0	0	0	14,400	A10-8
	Dante B. Fascell PORTMIAMI Various locations	0.0								
647720	Miami-Dade Seaport Department									

Transportation Improvement Program (TIP)
Fiscal Years 2019/2020 to 2023/2024

Transportation Performance Management

SYSTEM PERFORMANCE REPORT



Miami-Dade Transportation
Planning Organization

June 2019



This stand-alone report documents the Miami-Dade TPO efforts to address federal and state requirements for Highway and Transit Performance Measurement and Concurrence with FAST Act



INTRODUCTION

The Miami-Dade Transportation Planning Organization (TPO), formerly called the Metropolitan Planning Organization for the Miami Urbanized Area, guides the transportation planning process in Miami-Dade County. The TPO was created on March 2, 1977 as required under Section 163.01, Florida Statutes, and is established by an Interlocal Agreement between Miami-Dade County and the Florida Department of Transportation (FDOT).

A major role of the TPO is to ensure conformance with federal regulations requiring that highways, mass transit, and other transportation facilities and services are properly developed and deployed in relation to the overall plan of urban development and to approve plans for regional and state transportation network accessibility. In addition, federal guidelines require that the use of Federal Aid for transportation projects be consistent with TPO adopted plans and programs. Federal, state and local transportation planning funds are utilized on an ongoing basis to ensure the effectiveness of the TPO planning process.

The Miami-Dade TPO's Long Range Transportation Plan (LRTP) is the plan for implementing transportation system improvements within Miami-Dade County. The LRTP is focused on providing safe mobility options, and is guided by a comprehensive vision to:

“Provide mobility options for Miami-Dade County residents and visitors and promote economic competitiveness by investing in the County’s transportation infrastructure while protecting the environment and maximizing the efficiency of the existing transportation system”

WHAT is Performance Management?

Transportation Performance Management is a strategic approach that uses system information to make investment and policy decisions to achieve performance goals at the national, state, and local levels. In short, Transportation Performance Management:

- Is systematically applied on an ongoing basis;
- Provides key information to help decision makers understand the consequences of investment decisions across transportation assets or modes;
- Improves communication between decision makers, stakeholders, and the traveling public; and

- Ensures measures and targets are developed in a cooperative fashion and are based on objective data.

WHY is Performance Management required?

The “Moving Ahead for Progress in the 21st Century” Act (MAP-21), signed into law on July 6, 2012 (Pub. L. No. 112-141) established requirements for States and MPOs to conduct performance-based planning by tracking performance measures and setting data-driven targets to measure performance. Performance-based planning ensures the most efficient investment of transportation funds by increasing accountability, transparency, and providing for better investment decisions that focus on key outcomes related to the seven Federal Highway Program performance goals (National Goals) established under MAP-21:

- **Safety** - To achieve a significant reduction in traffic fatalities and serious injuries on all public roads;
 - **Infrastructure Condition** - To maintain the highway infrastructure asset system in a state of good repair;
 - **Congestion Reduction** -To achieve a significant reduction in congestion on the National Highway System;
 - **System Reliability** - To improve the efficiency of the surface transportation system;
 - **Freight Movement and Economic Vitality** - To improve the national freight network, strengthen the ability of rural communities to access national and international trade markets, and support regional economic development;
 - **Environmental Sustainability** - To enhance the performance of the transportation system while protecting and enhancing the natural environment; and
 - **Reduced Project Delivery Delays** - To reduce project costs, promote jobs and the economy, and expedite the movement of people and goods by accelerating project completion through eliminating delays in the project development and delivery process, including reducing regulatory burdens and improving agencies’ work practices.
- [23 USC 150(b)]

Performance Management has been integrated into the transportation planning framework of the Federal Planning Factors, MAP-21 National Goals, and Federal

WHAT are the National Performance Management Measures?

Planning Emphasis Areas (see **Figure 1: Federal and State Planning Requirements and Expectations**). The “Fixing America’s Surface Transportation” Act (FAST Act), signed December 4, 2015 (Pub. L. No. 114-94) builds upon the performance requirements enacted under MAP-21 by establishing timelines for State Departments of Transportation (DOTs) and MPOs to comply with the performance requirements.

Performance measures are indicators of progress toward attaining a goal, objective, or target (a desired level of future performance). A series of Federal Rulemakings have been issued by FHWA and FTA to establish National Performance Management Measures to address the performance requirements established in MAP-21 and the FAST Act. The National Performance Management Measures are:

- Highway Safety Improvement Program,
- Assessing Pavement Condition for the National Highway Performance Program and Bridge Condition for the National Highway Performance Program, and
- Assessing Performance of the National Highway System, Freight Movement on the Interstate System, and Congestion Mitigation and Air Quality Improvement Program.

For each category above, there are specific National Performance Management Measures that will be used to assess progress. Progress will be judged by how States and MPOs perform based on self-imposed targets, relative to baseline conditions. Performance measure targets are the benchmarks against which collected data is gauged. State DOTs will establish targets for the state, while MPOs will adopt targets that are appropriate for their urbanized areas. MPOs may adopt the state’s targets or establish their own.

HOW are performance measures used?

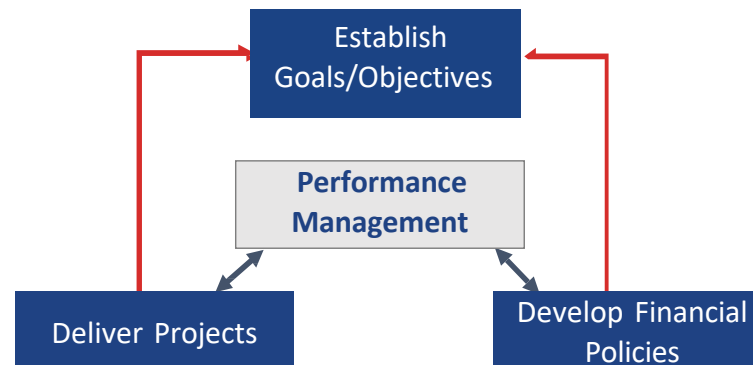
Because Florida’s transportation system improvement needs exceed available funding, resources are invested in the most strategic, effective and efficient ways possible. Performance measures provide useful “feedback” and are integrated into FDOT’s business practices on three levels:

At the strategic level – Performance measures help to establish and inform goals, objectives, and strategies as well as to monitor FDOT Mission attainment. Performance measures also communicate progress toward achieving goals in transportation plans and programs such as the Florida Transportation Plan, the Strategic Highway Safety Plan, and the Freight Mobility and Trade Plan.

At the decision-making level – Performance measures are used to inform and assess the financial policies for allocating funds among programs such as highway preservation, system expansion, and public transportation. These programs are defined in the Program and Resource Plan. Decision makers also consider various trends impacting transportation system performance.

At the project delivery level – After projects are selected, performance measures help to monitor the efficiency and effectiveness of projects and services in the Five Year Work Program and in relation to FDOT's Transportation Asset Management Plan. The measures also support organizational and operational improvements.

As shown in the **Performance-Based Planning and Programming Process** graphic below, performance management is at the heart of FDOT's planning and programming process.



FDOT uses performance measures to:

- Assess how well Florida's multimodal transportation system is functioning—including feedback from and collaboration with key stakeholder organizations

WHY do we use them?

- Provide information to support and inform decision-making
- Assess how effectively and efficiently transportation programs, projects and services are being delivered
- Determine customer satisfaction levels
- Demonstrate transparency and accountability to Florida's citizens and to foster collaboration with FDOT's transportation system stakeholders

WHAT is measured?

Each performance report is listed below along with some of the associated performance measures:

Safety – Fatal and serious injuries related to impaired driving, speeding and aggressive driving, distracted driving, at-risk drivers, vulnerable road users

Preservation – Percent of pavement and bridges meeting condition standards, percent of maintenance activities that meet department standards, roadway clearance times due to incidents and crashes

Mobility – Vehicle miles traveled, transit ridership, freight tonnage, freight and port access, hours of delay, travel time reliability, travel that is heavily congested

Economy – Return On Investment of FDOT programs, capacity funds for the SIS, Florida share of U.S. trade, Florida value of freight, construction projects completed on-time and within budget

Environment – Air quality, water quality, impacts to the physical, natural and cultural environment, vibrant and healthy communities, and customer satisfaction

HOW is Transportation Performance Management Being Implemented?

The Moving Ahead for Progress in the 21st Century Act (MAP-21) included several provisions that collectively are transforming the Federal surface transportation program to be focused on the achievement of performance outcomes.

The performance outcomes provisions, administered by different agencies within the U.S. Department of Transportation (USDOT), were implemented by rulemakings, including several under FHWA's purview. The provisions are organized by six performance management elements.

The Fixing America's Surface Transportation (FAST) Act, signed in 2015, built on the MAP-21 changes and provided long-term funding certainty for surface transportation infrastructure planning and investment.

TPM performance management outcomes are grouped into six elements to more effectively communicate the efforts under way to implement the statutory requirements.

1. **National Goals:** Congressionally established goals or program purpose to focus the Federal-aid highway program into specific areas of performance.
2. **Measures:** FHWA-established measures to assess performance/condition in carrying out performance-based Federal-aid highway programs.
3. **Targets:** Targets established by Federal-aid highway funding recipients for the measures to document future performance expectations
4. **Plans:** Development of strategic and/or tactical plans by Federal funding recipients to identify strategies and investments that address performance needs.
5. **Reports:** Development of reports by Federal funding recipients that document progress toward target achievement, including the effectiveness of Federal-aid highway investments.
6. **Accountability and Transparency:** FHWA-developed requirements for Federal funding recipients to use to achieve or make significant progress toward targets

What are the
Federal Planning
Requirements?

Per 23 CFR §450.306 Scopes of the metropolitan transportation planning process, the metropolitan transportation planning process shall be continuous, cooperative, and comprehensive; consider the Federal Planning Factors (See **Figure 1: Federal Planning Requirements and Expectations**), and provide a performance-based approach to decision making. Performance-based planning requires MPOs to establish performance targets that address the performance measures or standards of the National Performance Management Measures, Public Transportation Safety Program, and Transit Asset Management. **Figure 2: FHWA Performance Measures Implementation Requirements in Florida** outlines the schedule for the incorporation of the National Performance Management Measures into the planning process. MPOs shall also *“integrate into the metropolitan transportation planning processes, directly or by reference, the goals, objectives, performance measures, and targets* described in

other State transportation plans and processes as well as any plans developed under 49 USC chapter 53 by providers of public transportation, including:"

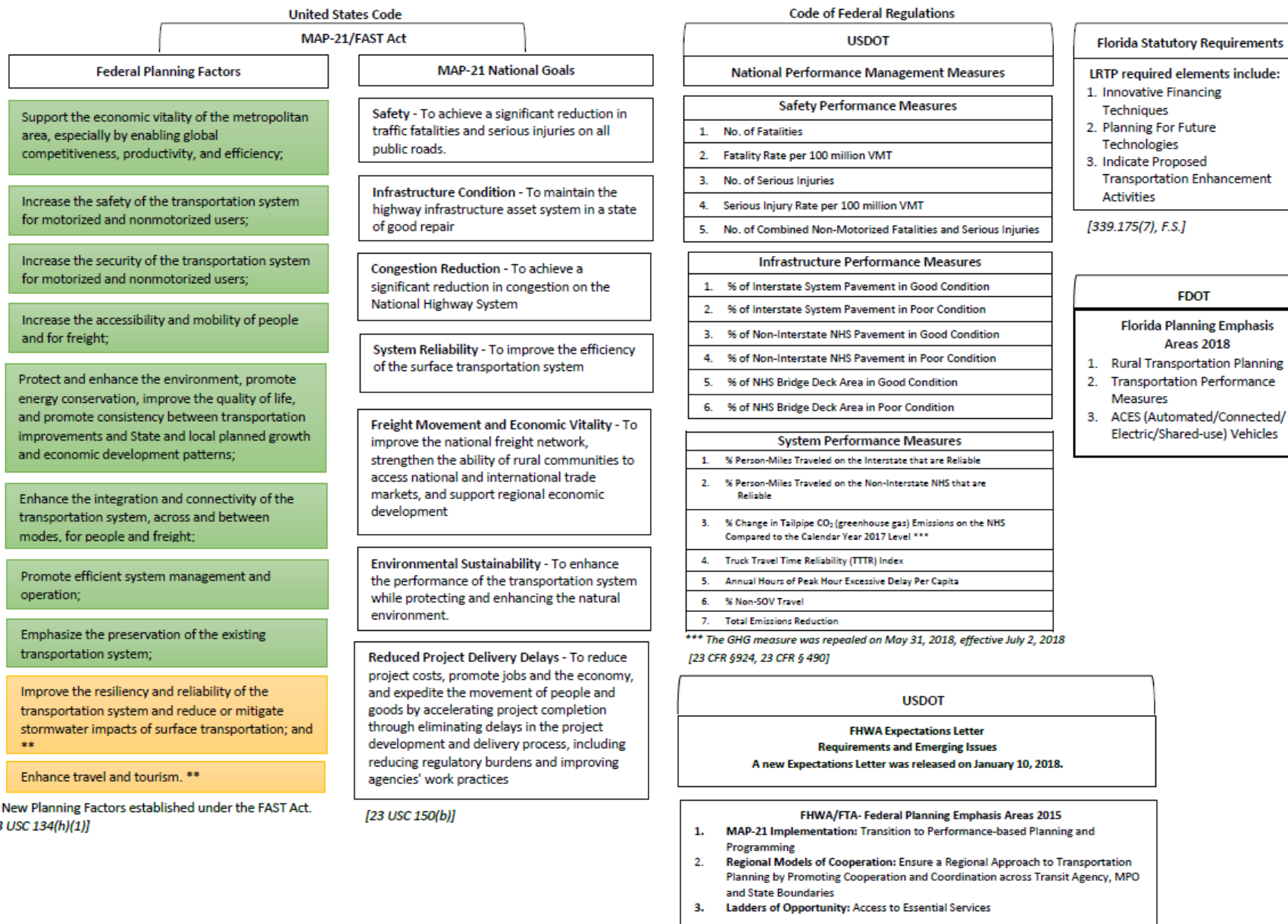
- State asset management plan and Transit asset management plan;
- Appropriate portions of the Strategic Highway Safety Plan;
- Public Transportation Agency Safety Plan;
- Other safety and security planning and review processes, plans, and programs;
- The CMAQ Program Performance Plan, if applicable;
- Appropriate portions of the State Freight Plan;
- The congestion management process, if applicable; and
- Other State transportation plans and processes required as part of a performance-based program.

Per 23 CFR §450.324 Development and content of the metropolitan transportation plan, the MPO Long Range Transportation Plan (LRTP) shall include the following for the National Performance Management Measures:

- A ***description of the National Performance Management Measures and established performance targets*** used in assessing the performance of the transportation system
- A ***System Performance Report*** evaluating the condition and performance of the transportation system, including progress achieved by the MPO in meeting performance targets.
- MPOs that voluntarily elect to conduct scenario planning shall describe how the preferred scenario has "improved" performance of the transportation system. 23 CFR §450.324

Additionally, per 23 CFR §450.326 Development and content of the transportation improvement program (TIP), the Transportation Improvement Program (TIP) shall make progress toward achieving performance targets and include a ***description of the anticipated effect of the TIP toward achieving the performance targets*** identified by the MPO in the LRTP, linking investment priorities in the TIP to those performance targets.

Figure 1: Federal Planning Requirements and Expectations



** New Planning Factors established under the FAST Act. [23 USC 134(h)(1)]

[23 USC 150(b)]

Figure 2: FHWA Performance Measures Implementation Requirements in Florida

Rev. 5/22/18 Prepared by FHWAFL Division

*Technical correction on due date forthcoming.

Summary of FHWA Performance Measures Implementation Requirements in Florida							
Agency	Safety Measures	Freight Plan	Asset Management Plan ²	Planning Requirements	System Performance Measures*	Bridge Measures	Pavement Measures
FDOT Due Date (Target, Plan, etc)	Aug 31, 2017	Dec 4, 2017	Apr 30, 2018	May 27, 2018	May 20, 2018 Actual: May 18	May 20, 2018 Actual: May 18	May 20, 2018 Actual: May 18
MPO Due Date (Target)	Feb 27, 2018	N/A	N/A	May 27, 2018	Nov 16, 2018 Nov 14, 2018	Nov 16, 2018 Nov 14, 2018	Nov 16, 2018 Nov 14, 2018
L RTP and S/TIP Due Date for Performance Measures Requirements (2 Years After Effective Date)	Apr 18, 2018 ¹	N/A	N/A	May 27, 2018	May 20, 2019	May 20, 2019	May 20, 2019
L RTP							
L RTP	Safety Measures	Freight Plan	Asset Management Plan ²	Planning Requirements	System Performance Measures	Bridge Measures	Pavement Measures
Any L RTP Amended By May 26, 2018				N/A			
Any L RTP Amended Between May 27, 2018 and May 19, 2019	X	X	X	X			
Any L RTP Amended Between May 20, 2019 and the MPO's next L RTP adoption date 2019/2020/2021/2022 (First L RTPs Due Oct 2019)	X	X	X	X	X	X	X
Any L RTP Adopted 2019/2020/2021/2022	X	X	X	X	X	X	X
S/TIP ³							
S/TIP	Safety Measures	Freight Plan	Asset Management Plan ²	Planning Requirements	System Performance Measures	Bridge Measures	Pavement Measures
S/TIP Effective October 1, 2017				N/A			
Any S/TIP Amended Between October 1, 2017 and May 26, 2018				N/A			
Any S/TIP Amended Between May 27, 2018 and September 30, 2018	X	X	X	X			
S/TIP Effective October 1, 2018	X	X	X	X			
Any S/TIP Amended Between Oct 1, 2018 and May 19, 2019	X	X	X	X			
Any S/TIP Amended Between May 20, 2019 and September 30, 2019	X	X	X	X	X	X	X
S/TIP Effective October 1, 2019 and Beyond	X	X	X	X	X	X	X
Legend:							
Related to Performance Measures (Final Rules: 3/15/16, 1/18/17, 5/19/17)							
Related to Plans the MPO Needs to Integrate per 23 CFR 450.306(d)(4), which may or may not have Performance Measures (Federal Register Notice:10/14/16, Final Rule: 10/24/16)							
Related to New Planning Requirements (Final Rule: 5/27/16)							

¹The 2 year implementation date for the safety PM is Apr 2018. Since the planning rule is not effective until May 2018, that is when the Safety PM is required to be implemented.

² 6/30/2019: FDOT Submits Asset Management Plan Meeting All Requirements; 11/23/2020: FDOT must prepare an evaluation to determine if there are reasonable alternatives to roads, highways, and bridges that have required repair and reconstruction activities on two or more occasions due to emergency events prior to including any project relating to such facility in the STIP. {23 CFR 667.7(b)}

³ If targets are set and effective, the S/TIP is expected to meet the associated performance measurement requirements even if the L RTP has not yet been updated.

Next L RTP Due Dates		
October 2019: Palm Beach (16); Miami-Dade (23)	October 2020: Gainesville (5); Charlotte-Punta Gorda (5); Space Coast (8)	Feb 2021: St. Lucie (3)
November 2019: Hillsborough (12); North Florida (13)	November 2020: Florida-Alabama (3); Capital Region (16); Ocala-Marion (24)	March 2021: Heartland (16)
December 2019: Hernando-Citrus (9); Pinellas (10); Broward (11); Pasco (11)	December 2020: METROPLAN (9); Lake Sumter (9); Indian River (9); Polk (10);	June 2021: Bay (22)
September 2020: River to Sea (23)	Collier (11); Martin (14); Sarasota-Manatee (14); Lee (18)	Feb 2022: Okaloosa-Walton (16)

Long Range
Transportation Plan
(LRTP) and
Transportation
Improvement
Program (TIP)
Compliance

The FDOT Highway Safety Plan, Highway Safety Improvement Program, Freight Mobility Plan, and Asset Management Plan have been incorporated, by reference, into the 2040 LRTP and 2020 TIP as part of LRTP and TIP amendments through Resolution #33-19 (June 20, 2019).



Transportation Performance Measures Consensus Planning Document

Purpose and Authority

This document has been cooperatively developed by the Florida Department of Transportation (FDOT) and Florida's 27 Metropolitan Planning Organizations (MPOs) through the Florida Metropolitan Planning Organization Advisory Council (MPOAC), and, by representation on the MPO boards and committees, the providers of public transportation in the MPO planning areas.

The purpose of the document is to outline the minimum roles of FDOT, the MPOs, and the providers of public transportation in the MPO planning areas to ensure consistency to the maximum extent practicable in satisfying the transportation performance management requirements promulgated by the United States Department of Transportation in Title 23 Parts 450, 490, 625, and 673 of the *Code of Federal Regulations* (23 CFR). Specifically:

- 23 CFR 450.314(h)(1) requires that “The MPO(s), State(s), and providers of public transportation shall jointly agree upon and develop specific written procedures for cooperatively developing and sharing information related to transportation performance data, the selection of performance targets, the reporting of performance targets, the reporting of performance to be used in tracking progress toward achievement of critical outcomes for the region of the MPO, and the collection of data for the State asset management plan for the National Highway System (NHS).”
- 23 CFR 450.314(h)(2) allows for these provisions to be “Documented in some other means outside the metropolitan planning agreements as determined cooperatively by the MPO(s), State(s), and providers of public transportation.”

Section 339.175(11), Florida Statutes creates the MPOAC to “Assist MPOs in carrying out the urbanized area transportation planning process by serving as the principal forum for collective policy discussion pursuant to law” and to “Serve as a clearinghouse for review and comment by MPOs on the Florida Transportation Plan and on other issues required to comply with federal or state law in carrying out the urbanized transportation planning processes.” The MPOAC Governing Board membership includes one representative of each MPO in Florida.

This document was developed, adopted, and subsequently updated by joint agreement of the FDOT Secretary and the MPOAC Governing Board. Each MPO will adopt this document by incorporation in its annual Transportation Improvement Program (TIP) or by separate board action as documented in a resolution or meeting minutes, which will serve as documentation of agreement by the MPO and the provider(s) of public transportation in the MPO planning area to carry out their roles and responsibilities as described in this general document.

Roles and Responsibilities

This document describes the general processes through which FDOT, the MPOs, and the providers of public transportation in MPO planning areas will cooperatively develop and share information related to transportation performance management.

Email communications will be considered written notice for all portions of this document. Communication with FDOT related to transportation performance management generally will occur through the Administrator for Metropolitan Planning in the Office of Policy Planning. Communications with the MPOAC related to transportation performance management generally will occur through the Executive Director of the MPOAC.

1. Transportation performance data:

- a) FDOT will collect and maintain data, perform calculations of performance metrics and measures, and provide to each MPO the results of the calculations used to develop statewide targets for all applicable federally required performance measures. FDOT also will provide to each MPO the results of calculations for each applicable performance measure for the MPO planning area, and the county or counties included in the MPO planning area.¹² FDOT and the MPOAC agree to use the National Performance Management Research Data Set as the source of travel time data and the defined reporting segments of the Interstate System and non-Interstate National Highway System for the purposes of calculating the travel time-based measures specified in 23 CFR 490.507, 490.607, and 490.707, as applicable.
- b) Each MPO will share with FDOT any locally generated data that pertains to the federally required performance measures, if applicable, such as any supplemental data the MPO uses to develop its own targets for any measure.
- c) Each provider of public transportation is responsible for collecting performance data in the MPO planning area for the transit asset management measures as specified in 49 CFR 625.43 and the public transportation safety measures as specified in the National Public Transportation Safety Plan. The providers of public transportation will provide to FDOT and the appropriate MPO(s) the transit performance data used to support these measures.

2. Selection of performance targets:

FDOT, the MPOs, and providers of public transportation will select their respective performance targets in coordination with one another. Selecting targets generally refers to the processes used to identify, evaluate, and make decisions about potential targets prior to action to formally establish the targets. Coordination will include as many of the following opportunities as deemed appropriate for each measure: in-person meetings, webinars, conferences calls, and email/written communication. Coordination will include timely

¹ When an MPO planning area covers portions of more than one state, as in the case of the Florida-Alabama TPO, FDOT will collect and provide data for the Florida portion of the planning area.

² If any Florida urbanized area becomes nonattainment for the National Ambient Air Quality Standards, FDOT also will provide appropriate data at the urbanized area level for the specific urbanized area that is designated.

sharing of information on proposed targets and opportunities to provide comment prior to establishing final comments for each measure.

The primary forum for coordination between FDOT and the MPOs on selecting performance targets and related policy issues is the regular meetings of the MPOAC. The primary forum for coordination between MPOs and providers of public transportation on selecting transit performance targets is the TIP development process.

Once targets are selected, each agency will take action to formally establish the targets in its area of responsibility.

- a) FDOT will select and establish a statewide target for each applicable federally required performance measure.
 - i. To the maximum extent practicable, FDOT will share proposed statewide targets at the MPOAC meeting scheduled in the calendar quarter prior to the dates required for establishing the target under federal rule. FDOT will work through the MPOAC to provide email communication on the proposed targets to the MPOs not in attendance at this meeting. The MPOAC as a whole, and individual MPOs as appropriate, will provide comments to FDOT on the proposed statewide targets within sixty (60) days of the MPOAC meeting. FDOT will provide an update to the MPOAC at its subsequent meeting on the final proposed targets, how the comments received from the MPOAC and any individual MPOs were considered, and the anticipated date when FDOT will establish final targets.
 - ii. FDOT will provide written notice to the MPOAC and individual MPOs within two (2) business days of when FDOT establishes final targets. This notice will provide the relevant targets and the date FDOT established the targets, which will begin the 180-day time-period during which each MPO must establish the corresponding performance targets for its planning area.
- b) Each MPO will select and establish a target for each applicable federally required performance measure. To the extent practicable, MPOs will propose, seek comment on, and establish their targets through existing processes such as the annual TIP update. For each performance measure, an MPO will have the option of either³:
 - i. Choosing to support the statewide target established by FDOT, and providing documentation (typically in the form of meeting minutes, a letter, a resolution, or incorporation in a document such as the TIP) to FDOT that the MPO agrees to plan and program projects so that they contribute toward the accomplishments of FDOT's statewide targets for that performance measure.
 - ii. Choosing to establish its own target, using a quantifiable methodology for its MPO planning area. If the MPO chooses to establish its own target, the MPO will coordinate with FDOT and, as applicable, providers of public transportation regarding the approach used to develop the target and the proposed target prior to

³ When an MPO planning area covers portions of more than one state, as in the case of the Florida-Alabama TPO, that MPO will be responsible for coordinating with each state DOT in setting and reporting targets and associated data.

establishment of a final target. The MPO will provide FDOT and, as applicable, providers of public transportation, documentation (typically in the form of meeting minutes, a letter, a resolution, or incorporation in a document such as the TIP) that includes the final targets and the date when the targets were established .

- c) The providers of public transportation in MPO planning areas will select and establish performance targets annually to meet the federal performance management requirements for transit asset management and transit safety under 49 U.S.C. 5326(c) and 49 U.S.C. 5329(d).
 - i. The Tier I providers of public transportation will establish performance targets to meet the federal performance management requirements for transit asset management. Each Tier I provider will provide written notice to the appropriate MPO and FDOT when it establishes targets. This notice will provide the final targets and the date when the targets were established, which will begin the 180-day period within which the MPO must establish its transit-related performance targets. MPOs may choose to update their targets when the Tier I provider(s) updates theirs, or when the MPO amends its long-range transportation plan by extending the horizon year in accordance with 23 CFR 450.324(c).
 - ii. FDOT is the sponsor of a Group Transit Asset Management plan for subrecipients of Section 5311 and 5310 grant funds. The Tier II providers of public transportation may choose to participate in FDOT's group plan or to establish their own targets. FDOT will notify MPOs and those participating Tier II providers following of establishment of transit-related targets. Each Tier II provider will provide written notice to the appropriate MPO and FDOT when it establishes targets. This notice will provide the final targets and the date the final targets were established, which will begin the 180-day period within which the MPO must establish its transit-related performance targets. MPOs may choose to update their targets when the Tier II provider(s) updates theirs, or when the MPO amends its long-range transportation plan by extending the horizon year in accordance with 23 CFR 450.324(c).
 - iii. FDOT will draft and certify a Public Transportation Agency Safety Plan for any small public transportation providers (defined as those who are recipients or subrecipients of federal financial assistance under 49 U.S.C. 5307, have one hundred (100) or fewer vehicles in peak revenue service, and do not operate a rail fixed guideway public transportation system). FDOT will coordinate with small public transportation providers on selecting statewide public transportation safety performance targets, with the exception of any small operator that notifies FDOT that it will draft its own plan.
 - iv. All other public transportation service providers that receive funding under 49 U.S. Code Chapter 53 (excluding sole recipients of sections 5310 and/or 5311 funds) will provide written notice to the appropriate MPO and FDOT when they establish public transportation safety performance targets. This notice will provide the final targets and the date the final targets were established, which will begin the 180-day period within which the MPO must establish its transit safety

performance targets. MPOs may choose to update their targets when the provider(s) updates theirs, or when the MPO amends its long-range transportation plan by extending the horizon year in accordance with 23 CFR 450.324(c).

- v. If the MPO chooses to support the asset management and safety targets established by the provider of public transportation, the MPO will provide to FDOT and the provider of public transportation documentation that the MPO agrees to plan and program MPO projects so that they contribute toward achievement of the statewide or public transportation provider targets. If the MPO chooses to establish its own targets, the MPO will develop the target in coordination with FDOT and the providers of public transportation. The MPO will provide FDOT and the providers of public transportation documentation (typically in the form of meeting minutes, a letter, a resolution, or incorporation in a document such as the TIP) that includes the final targets and the date the final targets were established. In cases where two or more providers operate in an MPO planning area and establish different targets for a given measure, the MPO has the options of coordinating with the providers to establish a single target for the MPO planning area, or establishing a set of targets for the MPO planning area.

3. Reporting performance targets:

- a) Reporting targets generally refers to the process used to report targets, progress achieved in meeting targets, and the linkage between targets and decision making processes FDOT will report its final statewide performance targets to the Federal Highway Administration (FHWA) and the Federal Transit Administration (FTA) as mandated by the federal requirements.
 - i. FDOT will include in future updates or amendments of the statewide long-range transportation plan a description of all applicable performance measures and targets and a system performance report, including progress achieved in meeting the performance targets, in accordance with 23 CFR 450.216(f).
 - ii. FDOT will include in future updates or amendments of the statewide transportation improvement program a discussion of the anticipated effect of the program toward achieving the state's performance targets, linking investment priorities to those performance targets, in accordance with 23 CFR 450.218 (q).
 - iii. FDOT will report targets and performance data for each applicable highway performance measure to FHWA, in accordance with the reporting timelines and requirements established by 23 CFR 490; and for each applicable public transit measure to FTA, in accordance with the reporting timelines and requirements established by 49 CFR 625 and 40 CFR 673.
- b) Each MPO will report its final performance targets as mandated by federal requirements to FDOT. To the extent practicable, MPOs will report final targets through the TIP update or other existing documents.
 - i. Each MPO will include in future updates or amendments of its metropolitan long-range transportation plan a description of all applicable performance measures

and targets and a system performance report, including progress achieved by the MPO in meeting the performance targets, in accordance with 23 CFR 450.324(f)(3-4).

- ii. Each MPO will include in future updates or amendments of its TIP a discussion of the anticipated effect of the TIP toward achieving the applicable performance targets, linking investment priorities to those performance targets, in accordance with 23 CFR 450.326(d).
 - iii. Each MPO will report target-related status information to FDOT upon request to support FDOT's reporting requirements to FHWA.
- c) Providers of public transportation in MPO planning areas will report all established transit asset management targets to the FTA National Transit Database (NTD) consistent with FTA's deadlines based upon the provider's fiscal year and in accordance with 49 CFR Parts 625 and 630, and 49 CFR Part 673.
4. Reporting performance to be used in tracking progress toward attainment of performance targets for the MPO planning area:
- a) FDOT will report to FHWA or FTA as designated, and share with each MPO and provider of public transportation, transportation performance for the state showing the progress being made towards attainment of each target established by FDOT, in a format to be mutually agreed upon by FDOT and the MPOAC.
 - b) If an MPO establishes its own targets, the MPO will report to FDOT on an annual basis transportation performance for the MPO area showing the progress being made towards attainment of each target established by the MPO, in a format to be mutually agreed upon by FDOT and the MPOAC. To the extent practicable, MPOs will report progress through existing processes including, but not limited to, the annual TIP update.
 - c) Each provider of public transportation will report transit performance annually to the MPO(s) covering the provider's service area, showing the progress made toward attainment of each target established by the provider.
5. Collection of data for the State asset management plans for the National Highway System (NHS):
- a) FDOT will be responsible for collecting bridge and pavement condition data for the State asset management plan for the NHS. This includes NHS roads that are not on the State highway system but instead are under the ownership of local jurisdictions, if such roads exist.

For more information, contact:

Mark Reichert, Administrator for Metropolitan Planning, Office of Policy Planning, Florida Department of Transportation, 850-414-4901, mark.reichert@dot.state.fl.us

Carl Mikyska, Executive Director, MPOAC, 850-414-4062, carl.mikyska@mpoac.org

Transportation Improvement Program (TIP)
Fiscal Years 2019/2020 to 2023/2024

Transportation Performance Management

SYSTEM PERFORMANCE REPORT

SAFETY



Miami-Dade Transportation
Planning Organization

SAFETY PERFORMANCE MANAGEMENT MEASURES

Safety is the first National Goal identified in MAP-21 and maintained in the FAST Act. In March of 2016, the Highway Safety Improvement Program (HSIP) Final Rule and National Performance Management Measures: Highway Safety Improvement Program Final Rule (known as the Safety Performance Management Measures (Safety PM) Final Rule) were published in the Federal Register [23 CFR 924, 23 CFR 490]. The HSIP Final Rule was established to clarify requirements under the HSIP and address MAP-21 and the FAST Act for consistency. The objective of the HSIP is to “significantly reduce fatalities and serious injuries resulting from crashes on all public roads,” [23 CFR 924].

Performance Management Measures

The Safety PM Final Rule was developed to support the HSIP and requires State DOTs and MPOs to set targets for the following Safety Performance Management Measures (which apply to all public roads) and to report on progress toward achieving those targets to the State DOT.

- Number of Fatalities
- Fatality Rate per 100 million Vehicle Miles Traveled (VMT)
- Number of Serious Injuries
- Serious Injury Rate per 100 million VMT
- Number of Combined Non-Motorized Fatalities and Serious Injuries

Performance Targets

FDOT’s 2017 Highway Safety Improvement Program (HSIP) report includes a Target of zero for each of the five federal Safety Performance Management Measures. The Miami-Dade TPO coordinated with FDOT through the statewide Metropolitan Planning Organization Advisory Council (MPOAC) and is supporting the same targets. The Miami-Dade TPO originally adopted the Florida Department of Transportation’s (FDOT) target of zero traffic fatalities and serious injuries for Calendar Year 2018 per Resolution 05-18 on January 25, 2018. FDOT issued the same target of zero traffic fatalities and serious injuries for Calendar Year 2019, which the Miami-Dade TPO adopted (Per Resolution 08-19 on January 24, 2019 illustrated on the next page in **Figure 1: TPO Resolution**), which establishes the relationship between performance, plans, and programs, and provides the basis and foundation for this performance framework.

Figure 1: TPO Resolution

TPO RESOLUTION #08-19

Agenda Item 7.B.5

RESOLUTION ESTABLISHING THE FLORIDA DEPARTMENT OF TRANSPORTATION'S (FDOT) "VISION ZERO" SAFETY PERFORMANCE MEASURE TARGETS FOR TRAFFIC FATALITIES AND INJURIES FOR CALENDAR YEAR 2019

WHEREAS, the Interlocal Agreement creating and establishing the Miami-Dade Metropolitan Planning Organization (MPO), for the Miami Urbanized Area, now known as the Transportation Planning Organization (TPO), requires that the TPO provide a structure to evaluate the adequacy of the transportation planning and programming process; and

WHEREAS, the Transportation Planning Council (TPC) has been established and charged with the responsibility and duty of fulfilling the aforementioned functions; and

WHEREAS, the Moving Ahead for Progress in the 21st Century Act (MAP-21) required the USDOT to establish mobility performance measures for fatalities and serious injuries, both number and rate per vehicle mile traveled, on all public roads; and

WHEREAS, federal rules developed to implement MAP-21 require that state DOTs establish statewide targets each year for the traffic safety performance measures: number of fatalities, rate of fatalities, number of serious injuries, rate of serious injuries and number of non-motorized fatalities and non-motorized serious injuries; and

WHEREAS, MPOs have the option to support the statewide performance measure targets or establish their own; and

WHEREAS, the 2018 Florida Highway Safety Improvement Program includes "Vision Zero" targets for federal safety performance measures for 2019; and

WHEREAS, the TPO has coordinated the establishment of "Vision Zero" performance measure targets with FDOT through the statewide Metropolitan Planning Organization Advisory Council; and

WHEREAS, the TPC has reviewed the attached Florida Department of Transportation's (FDOT) 2019 "Vision Zero" Performance Measure Targets for Traffic Fatalities and Injuries, and finds them consistent with the goals and objectives of the Transportation Plan for the Miami Urbanized Area,

NOW, THEREFORE, BE IT RESOLVED BY THE GOVERNING BOARD OF THE TRANSPORTATION PLANNING ORGANIZATION IN ITS ROLE AS THE MPO FOR THE MIAMI URBANIZED AREA, that this Board hereby establishes the Florida Department of Transportation's (FDOT) "Vision Zero" Safety Performance Measure Targets for: fatalities; rate of fatalities; serious injuries; rate of serious injuries and non-motorized fatalities and serious injuries for calendar year 2019.

The adoption of the foregoing resolution was moved by Board Member Sally A. Heyman. The motion was seconded by Board Member Rebeca Sosa, and upon being put to a vote, the vote was as follows:

Chairman Esteban L. Bovo, Jr.-Aye
Vice Chairman Francis Suarez-Aye

Board Member Juan Carlos Bermudez	-Absent	Board Member Vince Lago	-Aye
Board Member Jose "Pepe" Diaz	-Absent	Board Member Daniella Levine Cava	-Aye
Board Member Audrey M. Edmonson	-Aye	Board Member Roberto Martell	-Aye
Board Member Dan Gelber	-Absent	Board Member Joe A. Martinez	-Absent
Board Member Oliver G. Gilbert, III	-Aye	Board Member Jean Monestime	-Aye
Board Member Perla T. Hantman	-Aye	Board Member Dennis C. Moss	-Aye
Board Member Carlos Hernandez	-Absent	Board Member Stephen R. Shelley	-Aye
Board Member Sally A. Heyman	-Aye	Board Member Shelly Smith Fano	-Aye
Board Member Eileen Higgins	-Aye	Board Member Rebeca Sosa	-Aye
Board Member Barbara J. Jordan	-Aye	Board Member Javier D. Souto	-Absent
Board Member Smith Joseph	-Absent	Board Member Xavier L. Suarez	-Aye

The Chairperson thereupon declared the resolution duly passed and approved this 24th day of January, 2019.

TRANSPORTATION PLANNING ORGANIZATION

By *Zainab Salim*
 Zainab Salim, Clerk
 Miami-Dade TPO



Safety Performance Management

In 2012, Florida adopted “Driving Down Fatalities,” their version of the national traffic safety vision “Toward Zero Deaths.” Understanding that zero fatalities cannot be reached within the 2018 Highway Safety Plan (HSP), Florida developed data models to forecast the number of fatalities and serious injuries that are statistically expected to occur to drive down fatalities and serious injuries with an ultimate vision of zero. [Source: SHSP, HSP] (2017 Florida Highway Safety Improvement Program). FDOT firmly believes that every life counts and established a 2019 target of zero for each of the Safety Performance Management Measures. The targets for the five Safety Performance Management Measures for FDOT and the Miami-Dade TPO for 2019 are shown in **Table 1: 2019 Safety Performance Management Measure Targets.**

Table 1: 2019 Safety Performance Management Measure Targets

Safety Performance Measure	2019 FDOT Statewide Safety Targets
Number of Fatalities	0
Fatality Rate per 100 million Vehicle Miles Traveled (VMT)	0
Number of Serious Injuries	0
Serious Injury Rate per 100 million Vehicle Miles Traveled (VMT)	0
Number of Combined Non-Motorized Fatalities and Serious Injuries	0

Safety Performance Management Measure targets are reestablished yearly. Annually in August, FDOT will report the next year’s targets in the HSIP Annual Report to FHWA. The following February, the TPO will adopt FDOT’s targets or establish their own.

Baseline Conditions

Safety Performance Management Measures are evaluated using a 5-year rolling average of traffic crash data and vehicle miles traveled. Baseline safety performance conditions are established based on the 5-year rolling average ending in the calendar year prior to the establishment of the State’s target. Florida (i.e., FDOT) established its target for Safety Performance Management Measures in 2018. Therefore, the baseline year for Florida MPOs is 2017 (the latest data that was available in 2018). The baseline performance for Florida and Miami-Dade County are shown in **Table 2: Baseline Safety Performance Management Measures** below.

**Table 2: Baseline Safety Performance Management Measures
(2013-2017 5-Year Average)**

Performance Measure	Florida	Miami-Dade County
Number of Fatalities	2,821.0	284.8
Fatality Rate per 100 million Vehicle Miles Traveled (VMT)	1.4	1.5
Number of Serious Injuries	20,910.0	1,807.0
Serious Injury Rate per 100 million Vehicle Miles Traveled (VMT)	10.1	9.3
Number of Combined Non-Motorized Fatalities and Serious Injuries	3,249.0	426.0

Source: Traffic counts are from FDOT Transportation Statistics Office document “Summary Since 1990”, “DVMT” tab, titled “Daily Vehicle Miles Traveled on Public Roads in Florida”, available from <http://www.dot.state.fl.us/planning/statistics/mileage-pts/public.shtm>. Turnpike figures are estimated from additional information provided by ISO. Fatal and serious injury counts are from FDOT Safety Office’s Crash Analysis Reporting (CAR) database as of 12-19-2018.

Trends for Miami-Dade – Statistics

The trends or patterns in the data over a period a time may provide information towards meeting a target. The 5-year rolling average performance measure data for Miami-Dade County for the last five years is shown in **Table 3: Miami-Dade Safety Performance Management Measure Data**.

**Table 3: Miami-Dade Safety Performance Management Measure Data
(5-Year Rolling Average)**

Performance Measure	2009 - 2013	2010 - 2014	2011 - 2015	2012 - 2016	2013- 2017
Number of Fatalities	242.8	246.6	265.0	273.8	284.8
Fatality Rate per 100 million Vehicle Miles Traveled (VMT)	1.263	1.284	1.378	1.417	1.452
Number of Serious Injuries	1959.0	1992.0	1992.2	1894.4	1,807.0
Serious Injury Rate per 100 million Vehicle Miles Traveled (VMT)	10.206	10.383	10.386	9.854	9.250
Number of Combined Non-Motorized Fatalities and Serious Injuries	411.8	425.8	446.0	436.0	426.0
VMT (100 MVMT)	192.083	191.912	191.876	192.652	INSERT

DATA SOURCES: fatality and serious injury counts from Florida Dept. of Transportation (FDOT) State Safety Office's Crash Analysis Reporting (CAR) database as of December 19, 2018; traffic volumes as published by the FDOT office of Transportation Data and Analytics at <http://www.fdot.gov/planning/statistics/mileage-rpts/>.

Figure 2: Number/Rate of Fatalities and Serious Injuries

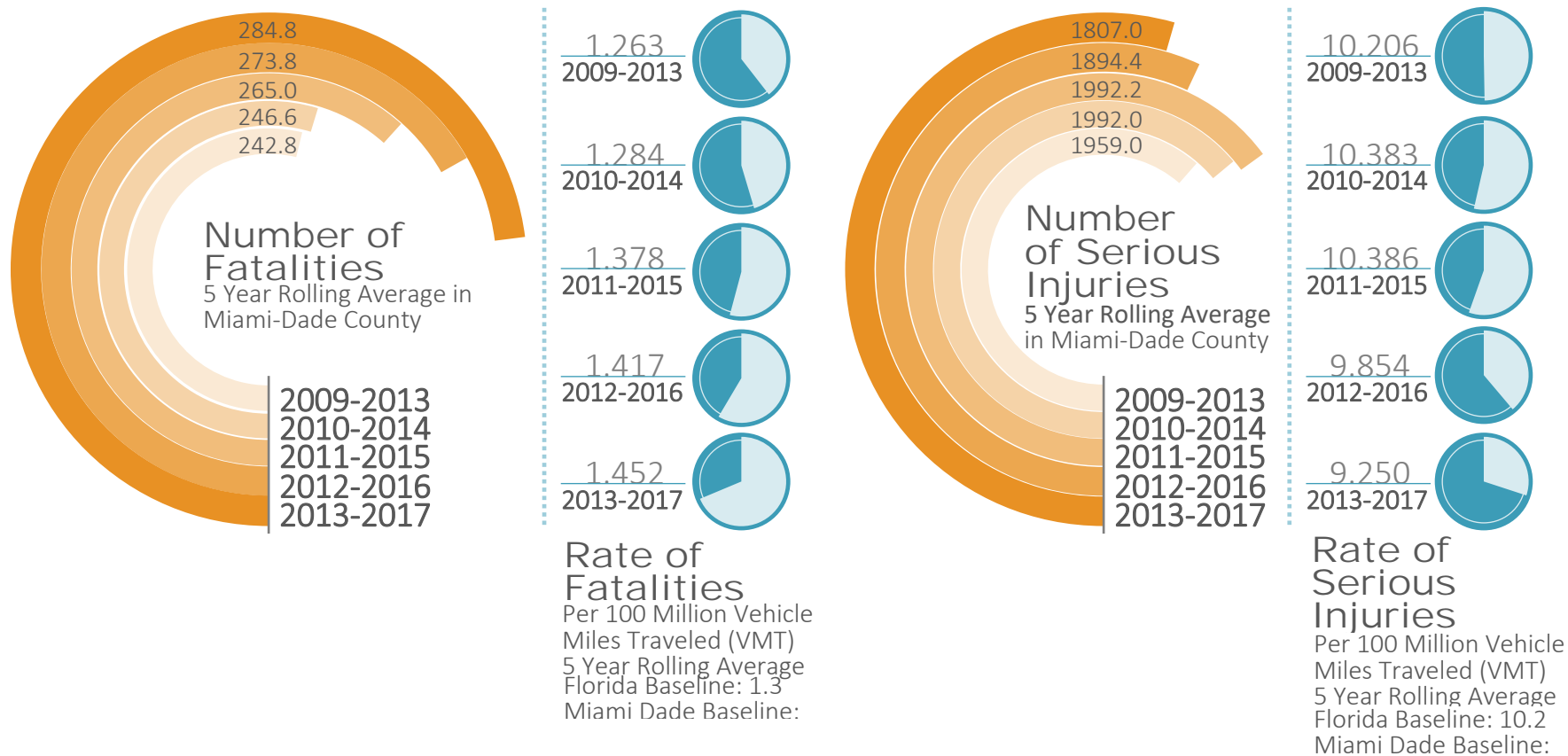


Figure 2: Number/Rate of Fatalities and Serious Injuries above shows the number of Miami-Dade County fatalities by a 5-year rolling average (shown in ending calendar year) and the rate of fatalities per 100 million VMT and the number of Miami-Dade County serious injuries by a 5-year rolling average (shown in ending calendar year) and the rate of serious injuries per 100 million VMT.

Figure 3: Number of Non-Motorized Fatalities and Serious Injuries

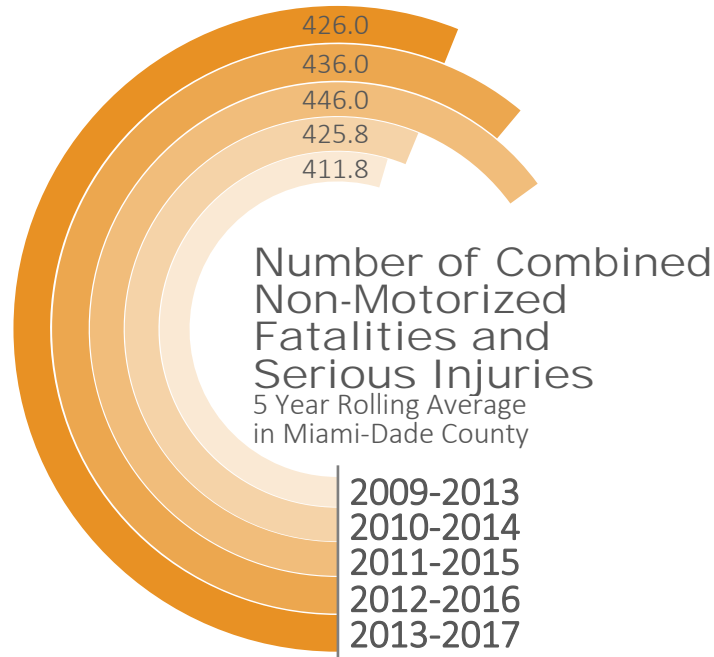


Figure 3: Number of Non-Motorized Fatalities and Serious Injuries above shows the number of Miami-Dade County combined bicycle and pedestrian fatalities and serious injuries by a 5-year rolling average (shown in ending calendar year).

Figure 4: Vehicle Miles Traveled

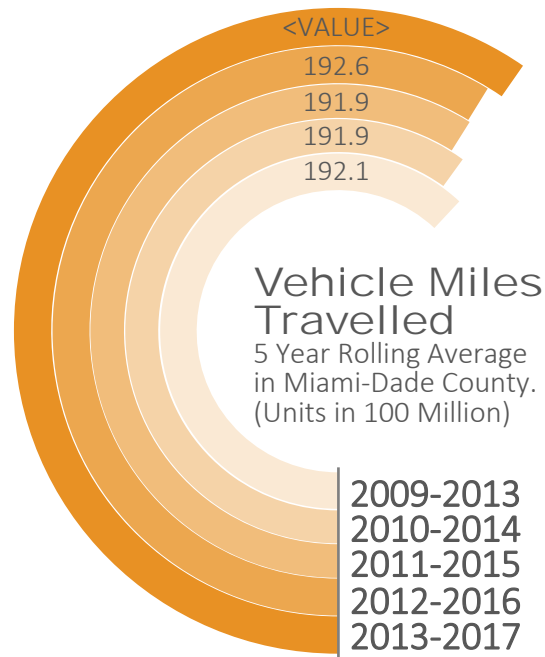
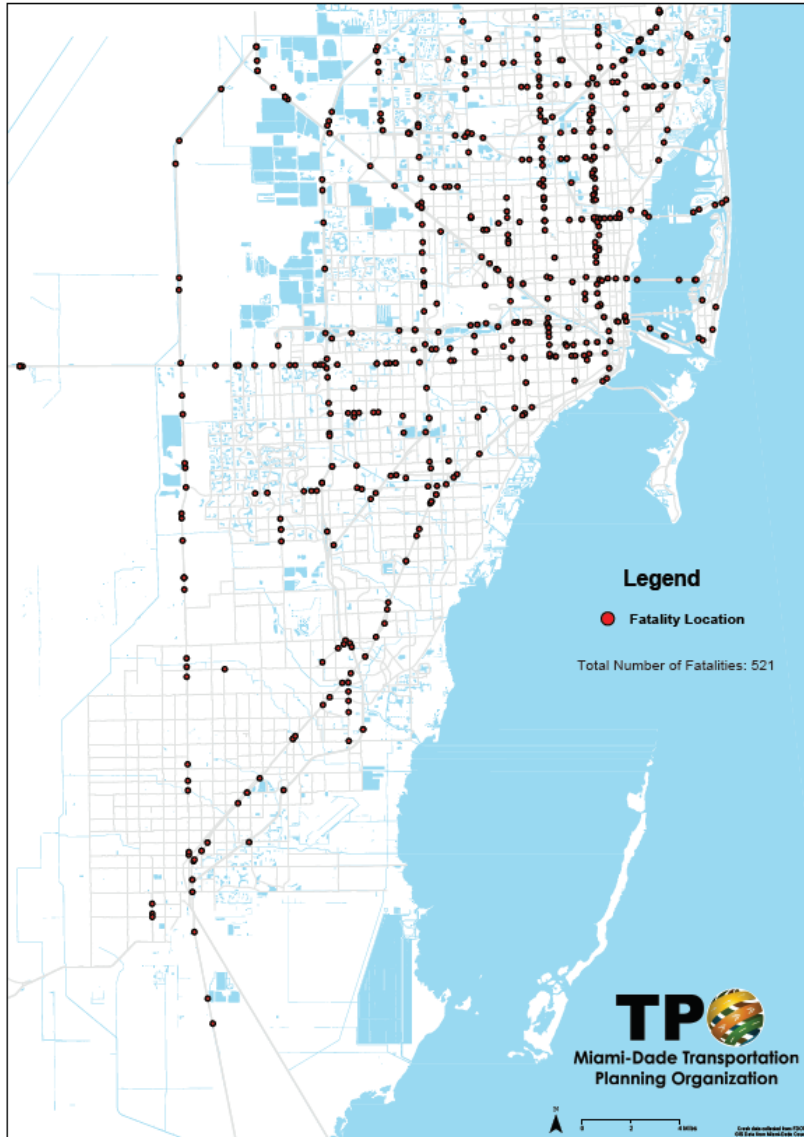


Figure 4: Vehicle Miles Traveled above shows Miami-Dade County vehicle miles traveled (in 100 million VMT) by a 5-year rolling average (shown in ending calendar year).

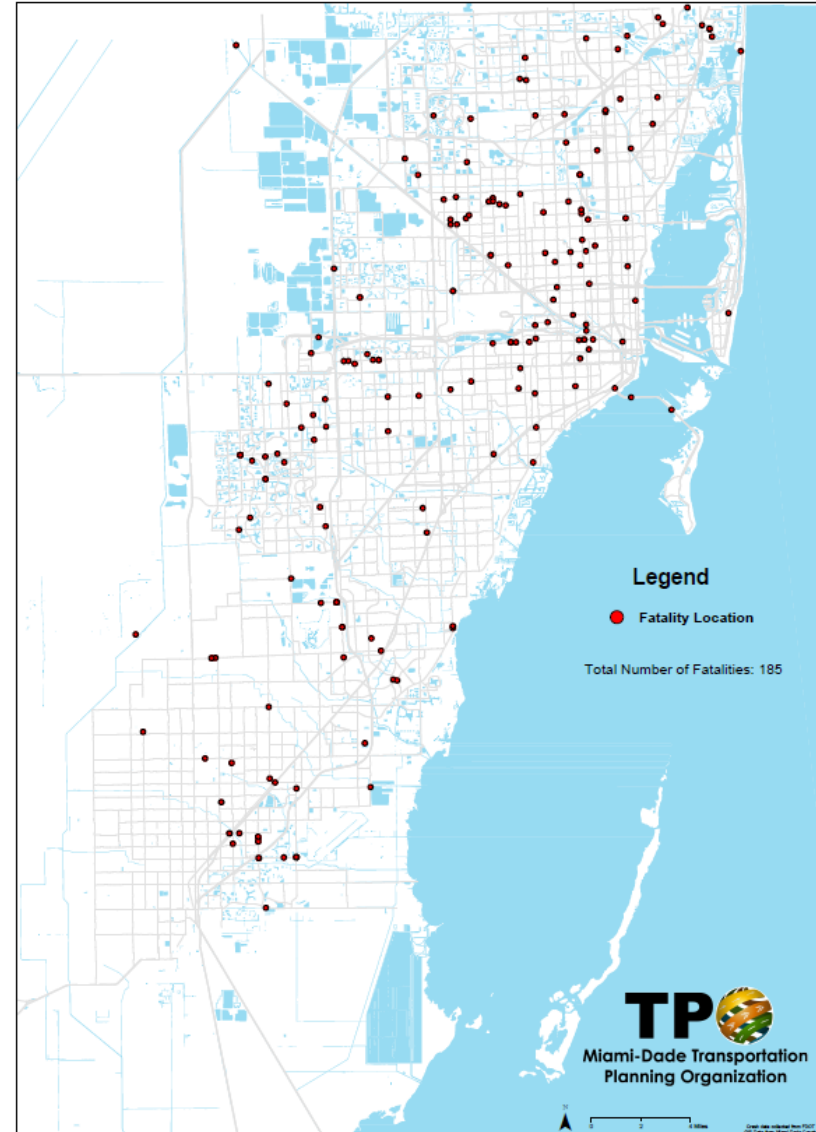
Maps identifying the fatalities in Miami-Dade County on the State Highway System and off the State Highway System for 2010 – 2014 and the high crash locations in Miami-Dade County on and off the State Highway System for 2010 – 2014 are depicted in the following 4 maps.

On State Highway System Fatalities 2010-2014



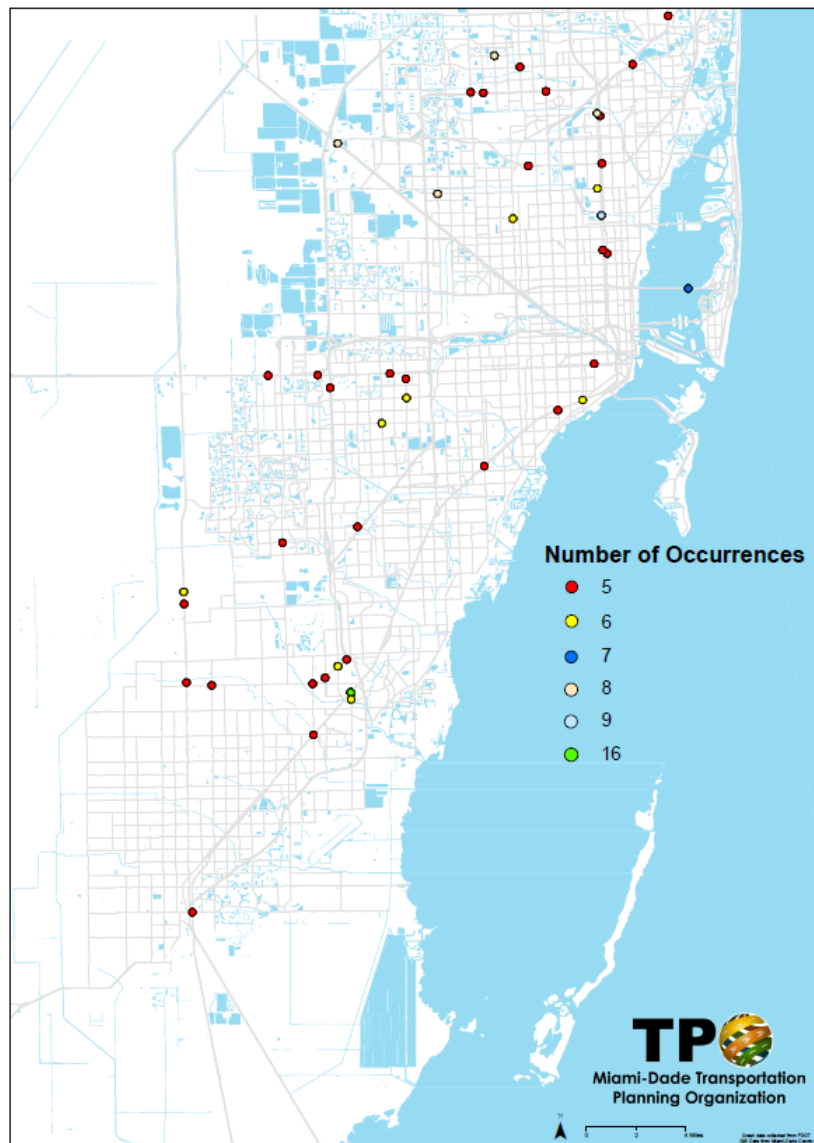
THE
CORRADINO
GROUP

Off State Highway System Fatalities 2010-2014



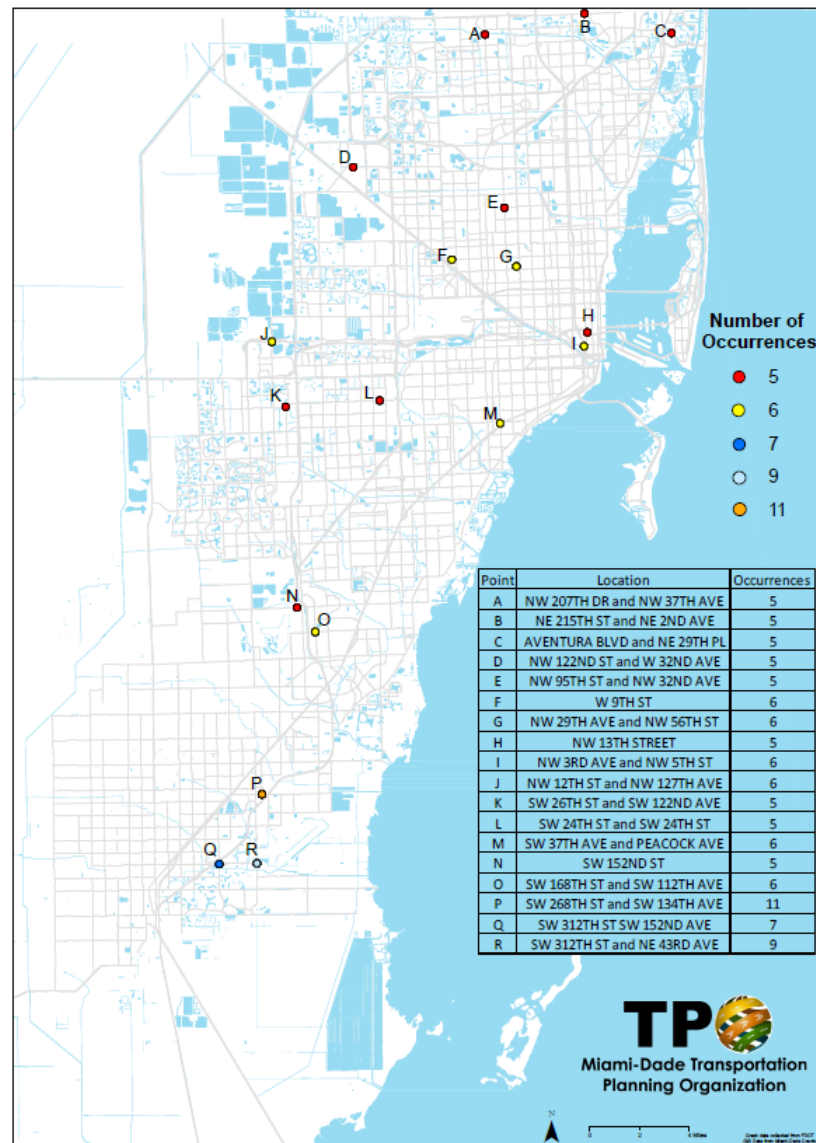
THE
CORRADINO
GROUP

On State Highway System High Crash Networks 2010-2014



THE
CORRADING
GROUP

Off State Highway System High Crash Networks 2010-2014



THE
CORRADING
GROUP

Assessment of Significant State Progress

Florida's performance on meeting the Safety Performance Management Measures will be assessed by FHWA by determining if the state's target has been met or if significant progress toward meeting the target was made. "A State DOT is determined to have met or made significant progress toward meeting its targets when the targets for at least 4 out of the 5 safety performance targets are met or the outcome for a performance measure is better than its baseline." (<http://safety.fhwa.dot.gov>; Let's Talk Performance Webinar FAQs, Safety Performance Management Measures; page 5).

The first assessment of significant progress will be conducted by FHWA in December 2019 to see if Florida met its 2014-2018 HISP targets. The 2012-2016 baseline data will be used to assess whether significant progress was made. Subsequent assessments will be conducted in December of each year for the next rolling 5-year period for targets and baseline data (i.e.: the assessment in December 2020 will determine if the targets for 2015-2019 were met or significant progress made toward the 2013-2017 baseline conditions).

Contributions to Achieving Safety Performance Targets

The Miami-Dade TPO and the Florida Department of Transportation (FDOT) are committed to making roadways safer in Miami-Dade County as a means to improve Florida's overall level of safety. The TPO has many programs, initiatives, and projects identified in the Miami-Dade Transportation Improvement Program (TIP) and the 2040 Long Range Transportation Plan to make transportation safer in Miami-Dade County. FDOT's key plan is its Work Program. The TPO and FDOT coordinate their plans and programs in order to improve the safety of the Miami-Dade transportation system.

"The TIP shall reflect the investment priorities established in the current metropolitan transportation plan . . ." (23 CFR 450.326). The transportation plan (LRTP) "shall include both long-range strategies/actions that provide for the development of an integrated multimodal system..." (23 CFR 450.24). The TIP considers potential projects that fall into specific investment priorities established by the MPO in the Long Range Transportation Plan (LRTP). The TIP includes specific investment priorities that support all of the MPOs goals including safety, using a prioritization and project selection process established in the LRTP. This process evaluates projects that have an anticipated effect of reducing both fatal and injury crashes.

Miami-Dade TPO

Transportation Improvement Plan

A preliminary review of the FY 2019/2020 to FY 2023/2024 Miami-Dade Transportation Improvement Program (TIP) includes 48 projects totaling \$99 million in Safety Improvement Projects. The projects identified as contributing to the achievement of Miami-Dade County's safety performance targets are on page PM-27 and PM-28. The FY 2019/2020 to FY 2023/2024 TIP is located on the internet at: http://www.interactip.com/?page_id=720. This includes Safe Routes to School projects, pedestrian safety projects,

intersection safety projects and safety pushbutton projects. The Safety Performance Management Measures are incorporated into the 2019/2020 to 2023/2024 TIP to continue to advance transportation safety and link our investments to achieve our safety targets.

Long Range Transportation Plan Priorities

The Miami-Dade 2040 LRTP emphasizes the TPO's commitment to safety through the goals identified in the plan. One of the LRTP's goals is to *Increase Safety*, which includes the following objectives:

- Reduce roadway & multimodal crashes,
- Improve safety on facilities & in operations, and
- Provide safe and easy pedestrian and non-motorized travel.

There are numerous projects listed in the 2040 LRTP that will help improve safety of the Miami-Dade transportation system, including: capacity and operational improvements, redesigns of roadway segments, grade separations, transportation systems management and operation (TSM&O), roadway and access improvements, adding truck lanes, and reconstruction projects. For a complete list of projects, please see Chapter 6 of the Miami-Dade 2040 LRTP; <http://www.miamidade2040lrtp.com/>.

The Miami-Dade 2040 Bicycle/Pedestrian Plan serves as the non-motorized transportation element of the 2040 LRTP. The vision of the Miami-Dade 2040 Bicycle/Pedestrian Plan is to enhance the accessibility, safety, public health, social equity, environment, and overall quality of life within Miami-Dade County by creating interconnected bicycle and pedestrian friendly communities throughout the county—with safety being a key component of the plan. A snapshot of the number of projects by Priority, improvement type, and funding allocation by priority and phase from the 2040 LRTP are summarized in **Figure 6: Bicycle/Pedestrian Projects by Improvement Type and Priority** and **Figure 7: Allocation of Bicycle/Pedestrian Funding by Priority and Phase (Thousands YOE \$)** on the next page.

Figure 6: Bicycle/Pedestrian Projects by Improvement Type and Priority

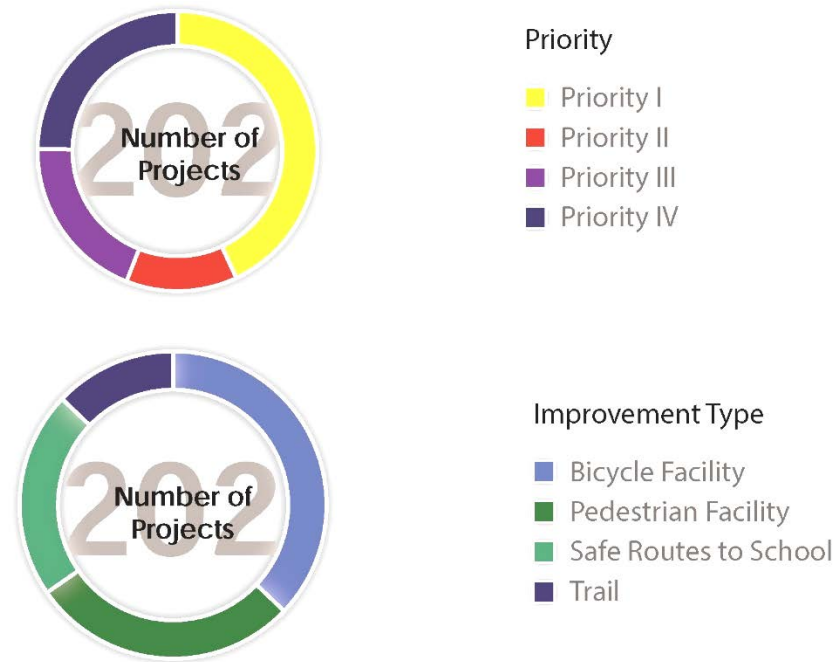
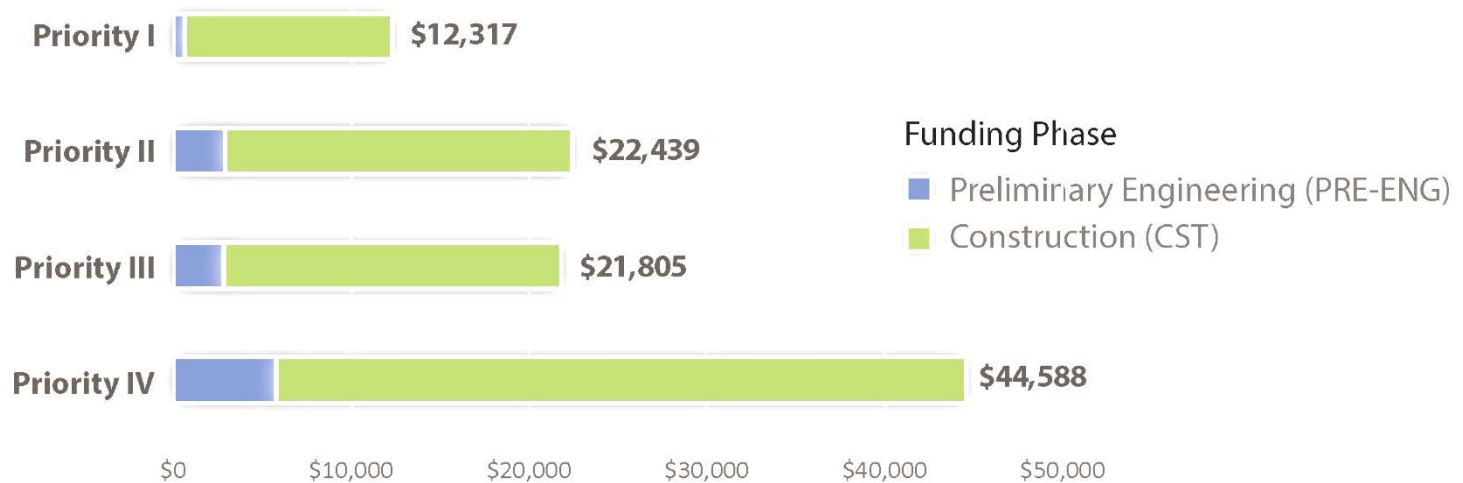


Figure 7: Allocation of Bicycle/Pedestrian Funding by Priority and Phase (Thousands YOE \$)



Note: Snapshot does not include the Improvements to Safety Through Public Outreach Initiatives.

Unified Planning Work Program (UPWP)

The Miami-Dade TPO Unified Planning Work Program (UPWP) for Transportation Planning Activities, Fiscal Years 2019/2020, outlines the planning projects the PTO will undertake to improve Miami-Dade County's multimodal transportation system. The UPWP identifies the planning projects budgets and activities that support the comprehensive and multimodal transportation improvement program approved for the metropolitan area in the 2040 LRTP. The planning efforts in the UPWP must implement the transportation priorities in the County Comprehensive Plan, which are based on the goals from the 2040 LRTP—inclusive of improving the safety of the transportation system for all users. Safety is addressed specifically in the Aging Road Users Strategic Safety Plan, Municipal Grant Program - South Miami Pedestrian Safety and Mobility Infrastructure Improvement Plan, and several Safe Routes to School tasks. Safety is also woven into many tasks that address safety improvements for trucking and goods movement and improving bicycle and pedestrian safety.

SMART Moves Program: Connecting SMART Ideas

The SMART Moves Program will be used by the TPO to prioritize and program planning studies in Miami-Dade that will support the delivery of projects including complete streets, first/last mile connections, connected and autonomous vehicles and other priority projects that enhance connectivity, accessibility, and integration of the entire transportation system.

The SMART Moves Program can potentially utilize federal funding that is the responsibility of the TPO (such as Metropolitan Planning Funds (PL), Federal Transit Administration Section 5305(d) Funds, Congestion Mitigation for Air Quality (CMAQ), Surface Transportation Block Grant Program, etc.). This process will involve a once-a-year call for all local roadway, transit, freight, bicycle and pedestrian projects, and will result in an annual portfolio of projects in the UPWP.

The SMART Moves Program has two components:

- 1) Call for SMART Ideas: Connecting SMART Ideas to collect the public's input.
- 2) Application from Municipalities, which provides a mechanism to partner with local agencies for the implementation of projects.

Program Objectives

- Provide a mechanism for the TPO to partner with local agencies in the implementation of projects that will support complete streets, first/last mile connections, connected and autonomous vehicles and the SMART Plan.
- Develop a holistic approach for identifying and prioritizing highly effective transportation projects.
- Assist local agencies with delivery of multimodal projects that support transportation priorities in Miami-Dade County.
- Create a tracking system to monitor project status and expenditure of programmed funds.

Vision Zero

The TPO is developing a plan for implementing safety countermeasures aimed at reducing the number of vehicular fatalities and serious injuries in Miami-Dade County, giving special emphasis to vulnerable road users (pedestrians, bicyclists, motorcyclists, transit riders, as well as construction workers and emergency services personnel) using a systematic safety planning process. A data-driven approach is being designed to identify and address high crash areas to reduce the number and severity of traffic crashes, and improve the environment for residents and visitors, especially critical populations such as children and the elderly. The Vision Zero Plan is currently expected to be complete by the Summer of 2018.

FDOT

Bicycle/Pedestrian Corridor Improvements

The bicycle/pedestrian network is a component of the overall transportation system. FDOT evaluates bicycle and pedestrian improvements in conjunction with capacity and resurfacing projects. Bicycle and pedestrian projects are also implemented by local agencies, who oversee construction and management. In addition, some projects are funded through the federally funded Transportation Alternatives Program (TAP) or the state funded Shared Use Non-motorized (SUN) Trail Program.

Safe Routes to School

Florida's Safe Routes to School (SRTS) program is designed to help communities address school transportation safety needs and to encourage students to walk or ride their bicycle to school. The program encourages children to walk and bike to school by making walking and biking safe and appealing. The SRTS program integrates safety, traffic relief, health, environmental awareness and physical activity and fitness within a single program that is aimed at increasing walking and bicycling to school safely.



Complete Streets Projects

FDOT's Complete Streets Policy, adopted in September 2014, promotes safety, quality of life, and economic development. FDOT developed the Complete Streets Implementation Plan in partnership with the national not-for-profit organization Smart Growth America to guide FDOT's efforts to implement its Complete Streets Policy. The Plan recommended a five-part implementation framework for integrating a Complete Streets approach into FDOT's practices to ensure that future transportation decisions and investments address the needs of all users of the transportation system and is responsive to community goals and context. The Plan also proposed a two-year schedule for Complete Streets Implementation, including: (1) revising guidance, standards, manuals, policies, and other documents; (2) updating decision-making processes; (3) modifying approaches for measuring performance; (4) managing internal and external communication and collaboration during implementation; and (5) providing ongoing education and training.

Figure 8: Summary of Safety Performance Management Measures

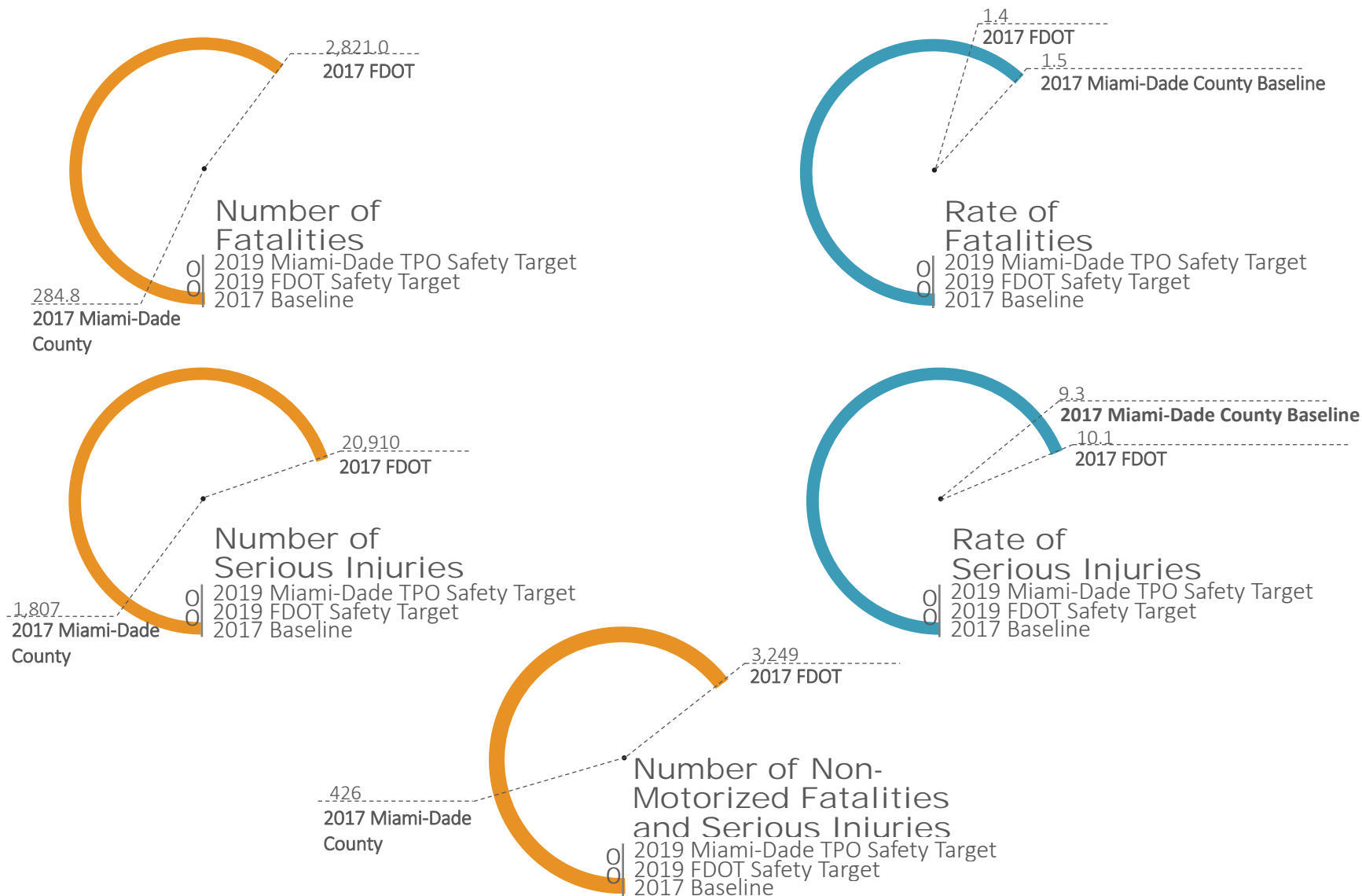


Figure 8: Summary of Safety Performance Management Measures shows a summary of the five Safety Performance Management Measures including: 2017 FDOT and Miami-Dade TPO baseline and 2019 FDOT and Miami-Dade TPO targets.

Safety Performance Management

D6 TIP Download 5 Year All Funds FY20-24 Safety Projects

Item Number:	Item Segment:	Project Description	Type of Work Description	Project Length	All Years	FY 2020-2024
249796	5	Districtwide Traffic Operations - Safety Studies Consultants	Safety Project		\$ 1,438,000	\$ 3,000
249796	8	Districtwide Traffic Operations - Safety Studies Consultants	Safety Project		\$ 1,135,000	\$ 1,130,000
249796	9	Districtwide Traffic Operations - Safety Studies Consultants	Safety Project		\$ 453,000	\$ 453,000
250650	4	Districtwide Traffic Operations - Safety Studies Consultants	Traffic Engineering Study		\$ 1,512,000	\$ 1,003,000
250650	5	Districtwide Traffic Operations - Safety Studies Consultants	Traffic Engineering Study		\$ 600,000	\$ 600,000
250654	1	Districtwide Community Safety	Safety Project		\$ 1,623,000	\$ 270,000
250662	4	Districtwide Traffic Operations - Safety Studies Consultants	Traffic Engineering Study		\$ 1,647,000	\$ 654,000
250662	5	Districtwide Traffic Operations - Safety Studies Consultants	Traffic Engineering Study		\$ 900,000	\$ 900,000
414052	3	Districtwide Traffic Operations - Safety Studies Consultants	Transportation Statistics		\$ 1,058,000	\$ 603,000
414052	4	Districtwide Traffic Operations - Safety Studies Consultants	Traffic OPS Improvement		\$ 600,000	\$ 600,000
429536	4	Districtwide (ADA) Pushbutton Construction	Pedestrian Safety Improvement		\$ 832,000	\$ 832,000
429536	6	Districtwide (ADA) Pushbutton Construction	Pedestrian Safety Improvement		\$ 902,000	\$ 902,000
431433	5	Pedestrian & Bicycle Safety Pushbutton Contract	Misc Construction		\$ 1,397,000	\$ 1,397,000
431433	7	Pedestrian & Bicycle Safety Pushbutton Contract	Misc Construction		\$ 1,436,000	\$ 1,436,000
431635	2	Districtwide Safety Pushbutton Contract	Safety Project		\$ 2,891,000	\$ 156,000
434664	1	Districtwide Traffic Operations - Safety Studies Consultants	Safety Project		\$ 1,505,000	\$ 1,200,000
434664	2	Districtwide Traffic Operations - Safety Studies Consultants	Safety Project		\$ 305,000	\$ 305,000
435573	2	Districtwide Pedestrian & Bicycle Safety Program Consultant	Traffic Engineering Study		\$ 1,510,000	\$ 800,000
435573	3	Pedestrian & Bicycle Safety Program Consultant - Continuing Contract	Traffic Engineering Study		\$ 1,200,000	\$ 1,200,000
437916	1	SR 934/Normandy Drive @ Rue Granville	Pedestrian Safety Improvement	0.105	\$ 861,000	\$ 620,000
437916	2	SR 934/Normandy Drive @ Rue Vendome	Pedestrian Safety Improvement	1.042	\$ 763,000	\$ 573,000
437922	1	SR 9/NW 27th Avenue (FROM NW 23 ST TO NW 26 ST)	Pedestrian Safety Improvement	0.153	\$ 1,148,000	\$ 893,000
439522	1	SR 916/NW 135th Street (Between Cairo Lane & Sesame Street)	Pedestrian Safety Improvement	0.191	\$ 624,000	\$ 539,000
439894	1	SRTS - Carrie Meek, Westvw, Flagami, H.O. Sibley & Shadowlwn	Sidewalk		\$ 783,000	\$ 686,000
439895	1	SRTS - Bunche Pk Elem, Miami Gardens Elem, Myrtle Grove K8 and Twin	Sidewalk		\$ 393,000	\$ 340,000
439896	1	SRTS - Florida City Elementary and Robert R Moton Elem	Sidewalk		\$ 459,000	\$ 398,000
439897	1	SRTS - Norman S Edelcup K8 Center	Sidewalk		\$ 232,000	\$ 198,000
441234	1	SRTS - Rainbow Pk, Gldn GlDs, LK Stvns Ele, No. Co. K-8, Benfrnk K-8	Pedestrian Safety Improvement		\$ 1,380,000	\$ 1,380,000
441235	1	SRTS - Norwood, Dante Fascell, Chrls Hadley, Mae Walters, Reeves	Pedestrian Safety Improvement		\$ 215,000	\$ 215,000
441886	1	SR A1A/Collins Avenue (At 36th, 83rd, 87th Streets)	Pedestrian Safety Improvement	4.474	\$ 821,000	\$ 821,000
442368	1	SR 973/SW 87th Avenue at CSX RR XING #631078L	Rail Safety Project		\$ 508,000	\$ 508,000
442369	1	Palm Avenue at FEC RR XING #272742T	Rail Safety Project		\$ 494,000	\$ 494,000
442537	1	SR 25/NW 36th Street (Between NW 20th Ave & NW 19th Ave)	Pedestrian Safety Improvement	0.058	\$ 371,000	\$ 371,000
442538	1	SR 933/NW 12th Avenue (At NW 19th Street Traffic Signal)	Pedestrian Safety Improvement	0.094	\$ 717,000	\$ 717,000
442539	1	SR 944/NW 54th Street (at NW 14th Avenue)	Pedestrian Safety Improvement	0.495	\$ 299,000	\$ 293,000
442540	1	SR 7/US 441/NW 7th Avenue Emergency Traffic Signal (at Northside Police	Pedestrian Safety Improvement	0.946	\$ 247,000	\$ 215,000
442541	1	SR 973/SW 87th Avenue (at SW 28th Street Traffic Signal)	Pedestrian Safety Improvement	0.094	\$ 776,000	\$ 716,000
438147	1	SRTS - Arch Crk; E M Hartnrm Lakevw ES; N Miami; J Diego Middle	Bike Lane/Sidewalk		\$ 678,000	\$ 596,000
438160	1	SRTS - Coral Reef; Howard Drive and Perrine	Pedestrian Safety Improvement		\$ 922,000	\$ 852,000
438162	1	SRTS - Key Biscayne K8	Pedestrian Safety Improvement		\$ 848,000	\$ 759,000
438163	1	SRTS - Comstock ES; Gratgny ES; and Hibiscus ES	Pedestrian Safety Improvement		\$ 640,000	\$ 562,000
438165	1	SRTS - Crestview ES; Edison PK K8 CTR; Lolah PK ES; Sweetwater ES	Pedestrian Safety Improvement		\$ 795,000	\$ 699,000

Safety Performance Management

D6 TIP Download 5 Year All Funds FY20-24 Safety Projects

Item Number:	Item Segment:	Project Description	Type of Work Description	Project Length	All Years	FY 2020-2024
TP440423	2	SR 821 (HEFT) Safety Improvements: Mileposts 0.0 - 9.2	Guardrail	4.816	\$ 3,430,000	\$ 3,146,000
XA11212		SR 112 Ramp Improvements at NW 37th Avenue	Operational Improvement, Safety Enhancement		\$ 13,749,000	\$ 12,323,000
XA92408		SR 924 Partial Interchange at NW 67th Avenue	Safety Enhancement		\$ 27,191,000	\$ 25,991,000
PW000440		School Flashing Signals	Dynamic Speed Feedback Signs		\$ 14,735,000	\$ 943,000
PW000338		Street Light Retrofits	Lighting to meet new safety standards		\$ 6,118,000	\$ 1,556,000
436381	1	Positive Train Control (PTC) on SFRC and FEC	Rail Safety Project		\$ 57,650,000	\$ 27,200,000
TOTAL:					\$ 160,791,000	\$ 99,048,000

Transportation Improvement Program (TIP)
Fiscal Years 2019/2020 to 2023/2024

Transportation Performance Management

SYSTEM PERFORMANCE REPORT

INFRASTRUCTURE

(Pavement & Bridge)



Miami-Dade Transportation
Planning Organization

INFRASTRUCTURE (PAVEMENT & BRIDGE) PERFORMANCE MANAGEMENT MEASURES

Infrastructure Condition is the second National Goal identified in MAP-21 and maintained in the FAST Act. In 2016, the Federal Highway Administration published a Final Rule in the Federal Register entitled “National Performance Management Measures: Assessing Pavement Condition for the National Highway Performance Program and Bridge Condition for the National Highway Performance Program,” that included National Performance Management Measures to evaluate the pavement and bridge conditions on the National Highway System (NHS) [23 CFR § 490]. The Infrastructure Rule became effective on May 20, 2017.

Performance Management Measures

The Infrastructure Rule requires State DOTs and MPOs to set targets for the following Infrastructure Performance Management Measures for the Interstate System and Non-Interstate NHS, and to report on progress toward achieving those targets - State DOTs report progress to FHWA, while MPOs report progress to their State DOT. FDOT’s 2017 Initial Transportation Asset Management Plan (TAMP) was released on April 30, 2018, and is the basis for setting the Transportation Performance Measure targets for pavement and bridge condition required by the performance management regulations in 23 CFR 490. The performance targets for bridge condition, pavement condition, National Highway System performance and freight mobility were released on May 18, 2018.

FDOT released the following 2-year and 4-year targets for pavement and bridge condition:

National Performance Management Measures to Assess Pavement Condition (23 CFR 490.307)

Performance Measure	2-year Target	4-year Target
% of Interstate pavements in Good condition	n/a	≥ 60%
% of Interstate pavements in Poor condition	n/a	≤ 5%
% of non-Interstate NHS pavements in Good condition	≥ 40%	≥ 40%
% of non-Interstate NHS pavements in Poor condition	≤ 5%	≤ 5%

National Performance Management Measures to Assess Bridge Condition (23 CFR 490.407)

Performance Measure	2-year Target	4-year Target
% of NHS bridges classified as in Good condition by deck area	≥ 50%	≥ 50%
% of NHS bridges classified as in Poor condition by deck area	≤ 10%	≤ 10%

Performance Targets

The TPO Governing Board established the FDOT performance targets for bridge condition and pavement condition by Resolution 44-18 on October 25, 2018 (illustrated on the next page in **Figure 1: TPO Resolution**). The TPO will support achievement of the bridge and pavement condition targets through the development of the TIP and LRTP in coordination with FDOT.

Figure 1: TPO Resolution

Agenda Item 5.B.2

TPO RESOLUTION #44-18

RESOLUTION ESTABLISHING THE FLORIDA DEPARTMENT OF TRANSPORTATION'S PERFORMANCE MEASURE TARGETS FOR PAVEMENT CONDITION, BRIDGE CONDITION, NATIONAL HIGHWAY SYSTEM PERFORMANCE AND FREIGHT MOVEMENT

WHEREAS, the Interlocal Agreement creating and establishing the Miami-Dade Metropolitan Planning Organization (MPO), for the Miami Urbanized Area, now known as the Transportation Planning Organization (TPO), requires that the TPO provide a structure to evaluate the adequacy of the transportation planning and programming process; and

WHEREAS, the Transportation Planning Council (TPC) has been established and charged with the responsibility and duty of fulfilling the aforementioned functions; and

WHEREAS, the TPC has reviewed the Florida Department of Transportation's performance measure targets, made a part hereof, and finds it consistent with the goals and objectives of the Transportation Plan for the Miami Urbanized Area,

NOW, THEREFORE, BE IT RESOLVED BY THE GOVERNING BOARD OF THE TRANSPORTATION PLANNING ORGANIZATION IN ITS ROLE AS THE MPO FOR THE MIAMI URBANIZED AREA, that the attached Florida Department of Transportation's performance measure targets for pavement condition, bridge condition, national highway system performance and freight movement, are hereby established.

The adoption of the foregoing resolution was moved by Board Member Jose "Pepe" Diaz. The motion was seconded by Board Member Rebeca Sosa, and upon being put to a vote, the vote was as follows:

Chairman Esteban L. Bovo, Jr.-Aye
Vice Chairman Francis Suarez-Absent

Board Member Juan Carlos Bermudez	-Aye	Board Member Vince Lago	-Absent
Board Member Jose "Pepe" Diaz	-Aye	Board Member Daniella Levine Cava	-Absent
Board Member Audrey M. Edmonson	-Aye	Board Member Roberto Martell	-Aye
Board Member Dan Gelber	-Absent	Board Member Joe A. Martinez	-Aye
Board Member Oliver G. Gilbert, III	-Aye	Board Member Jean Monestime	-Absent
Board Member Perla T. Hantman	-Absent	Board Member Dennis C. Moss	-Aye
Board Member Carlos Hernandez	-Absent	Board Member Jeff Porter	-Absent
Board Member Sally A. Heyman	-Absent	Board Member Shelly Smith Fano	-Absent
Board Member Eileen Higgins	-Aye	Board Member Rebeca Sosa	-Aye
Board Member Barbara J. Jordan	-Aye	Board Member Javier D. Souto	-Aye
Board Member Smith Joseph	-Aye	Board Member Xavier L. Suarez	-Aye

The Chairperson thereupon declared the resolution duly passed and approved this 25th day of October, 2018.

TRANSPORTATION PLANNING ORGANIZATION

By Zainab Salim
Zainab Salim, Clerk
Miami-Dade TPO



Federal Performance Measures FDOT Initial Targets for Pavement, Bridge and System Performance May 18, 2018

Pavement Condition - National Highway System Performance Measure	2yr Target	4yr Target
% of Interstate pavements in Good condition	n/a	≥ 60%
% of Interstate pavements in Poor condition	n/a	≤ 5%
% of non-Interstate NHS pavements in Good condition	≥ 40%	≥ 40%
% of non-Interstate NHS pavements in Poor condition	≤ 5%	≤ 5%

Bridge Condition - National Highway System Performance Measure	2yr Target	4yr Target
% of NHS bridges classified as in Good condition by deck area	≥ 50%	≥ 50%
% of NHS bridges classified as in Poor condition by deck area	≤ 10%	≤ 10%

National Highway System and Freight Reliability Performance Measure	2yr Target	4yr Target
% of person-miles traveled on the Interstate that are reliable	75%	70%
% of person-miles traveled on the non-Interstate NHS that are reliable	n/a	50%
Truck travel time reliability ratio (TTR) on the Interstate	1.75	2

Assessing Pavement Condition for the National Highway Performance Program

State DOTs are required to collect performance measure data on the Interstate and Non-Interstate NHS and report it to the Highway Performance Monitoring System (HPMS). The Final Rule requires State DOTs to submit a Data Quality Management Program plan to FHWA for approval by May 20, 2018. The Data Quality Management Program plan must include the State's methods for identifying (i) how data collection equipment is calibrated and certified; (ii) how persons performing the data collection are certified; (iii) how quality control measures are implemented before, during and after the data is collected; (iv) how sampling, review and checking of the data is conducted; and (v) what procedures are used to resolve errors, along with criteria used to accept data [23 CFR § 490.319]. Once the State's Data Quality Management Program has been approved by FHWA, State DOTs shall use the program to collect and report performance measure data to assess the State's overall pavement condition. Performance ratings of Good, Fair, and Poor condition are assigned by FHWA using pavement condition metrics. The Pavement Condition Metrics used for the evaluation include:

International Roughness Index (IRI), Rutting, Percent of Cracking, and Faulting in one or more directions for the Interstate System and in one direction for Non-Interstate NHS. On roadways with a posted speed limit of less than 40 Miles per Hour (MPH), a Present Serviceability Rating (PSR) can be used instead of an IRI. "These metrics collectively provide a way to quantify pavement condition in terms of roughness and cracking for all pavement types, rutting for asphalt pavement surfaces, and faulting (misalignment between concrete slabs) for jointed concrete pavement surfaces," [23 CFR § 490]. The Pavement Condition Metric Thresholds can be seen in **Figure 2: Pavement Condition Metric Thresholds**.ⁱ

Figure 2: Pavement Condition Metric Thresholds

Rating	Good	Fair	Poor
IRI <i>(inches/mile)</i>	<95	95-170	>170
PSR* <i>(0.0-5.0 value)</i>	≥4.0	2.0-4.0	≤2.0
Cracking Percent <i>(%)</i>	<5	<i>CRCP: 5-10</i> <i>Jointed: 5-15</i> <i>Asphalt: 5-20</i>	<i>>10</i> <i>>15</i> <i>>20</i>
Rutting <i>(inches)</i>	<0.20	0.20-0.40	>0.40
Faulting <i>(inches)</i>	<0.10	0.10-0.15	>0.15

*PSR may be used only on routes with posted speed limit < 40mph.

Source: FHWAⁱ

Interstate System Pavement Performance

State DOTs began collecting data for Interstate pavement condition on January 1, 2018. State DOTs must submit their Interstate performance data, consistent with the requirements established under the Final Rule by April 15, 2019, and annually thereafter every April 15th.

If a state has greater than 5 percent of pavement lane miles in poor condition for a given year, the state must obligate funds from their National Highway Performance Program (NHPP) funds and transfer a portion of it to their Surface Transportation Program (STP) funds in order to improve their Interstate pavement condition.

Non-Interstate NHS Pavement Performance

Starting January 1, 2020, State DOTs will begin collecting performance data for Non-Interstate NHS pavement condition. State DOTs are required to submit their Non-Interstate NHS pavement condition data by June 15, 2021, and annually thereafter every June 15th.

Assessing Bridge Condition for the National Highway Performance Program

State DOTs, Federal agencies, and Tribal Governments are required to annually submit bridge inventory data to FHWA using the National Bridge Inspection Standards (NBIS). The data is reported in the National Bridge Inventory (NBI) Database, and includes data on bridge Deck, Superstructure, Substructure, and Culverts. State DOTs are required to submit their most recent NBI data by March 15th of each year. Under the Infrastructure National Performance Management Measures Final Rule, these metrics will be used to assess overall bridge condition. The Final Rule applies to all bridges on the NHS, including bridge on-ramps and off-ramps that are connected to the NHS. The condition metric thresholds used to evaluate bridges can be seen in **Figure 3: Bridge Condition Metric Thresholds**. If any of the metrics are less than or equal to 4 on the NBI rating scale, the bridge is considered structurally deficient. “FHWA shall calculate a ratio of the total deck area of all bridges classified as Structurally Deficient to the total deck area of all applicable bridges for each state,” [23 CFR § 490]. If 10 percent or less of the total deck area of bridges in the state are classified as structurally deficient, then the state has met the minimum condition level. If the state does not meet the minimum condition level for a period of 3 consecutive years, they must dedicate NHPP funds to eligible NHS bridge projects.ⁱ

Figure 3: Bridge Condition Metric Thresholds

NBI Rating Scale <i>(from 0 – 9)</i>	9	8	7	6	5	4	3	2	1	0
	Good			Fair		Poor				
Deck	≥ 7			5 or 6		≤ 4				
Superstructure	≥ 7			5 or 6		≤ 4				
Substructure	≥ 7			5 or 6		≤ 4				
Culvert	≥ 7			5 or 6		≤ 4				

Source: FHWAⁱ

then the state has met the minimum condition level. If the state does not meet the minimum condition level for a period of 3 consecutive years, they must dedicate NHPP funds to eligible NHS bridge projects.ⁱ

Infrastructure (Pavement & Bridge) Performance Management

Baseline Conditions

On January 1, 2018, the first 4-year performance period for the Infrastructure Performance Management Measures began. State DOTs are required to report baseline performance data for Non-Interstate Pavement Performance Management Measures and Bridge Performance Management Measures on October 1, 2018, and must report on their progress for the 1st performance period on October 1, 2020. The baseline conditions for pavement condition for Florida and for Miami-Dade County are shown in **Table 1: Baseline Pavement Condition Performance Management Measures 2017**. The baseline conditions for bridge condition are shown in **Table 2: Baseline Bridge Condition Performance Management Measures 2017**.

Table 1: Baseline Pavement Condition Performance Management Measures 2017

Performance Measure	Florida	Miami-Dade County
% of Interstate pavements in Good condition	66%	68.6%
% of Interstate pavements in Poor condition	0.1%	0.0%
% of non-Interstate NHS pavements in Good condition	45%	45.7%
% of non-Interstate NHS pavements in Poor condition	0.4%	0.6%

Source: FDOT State Materials Office and Maintenance Office

Table 2: Baseline Bridge Condition Performance Management Measures 2017

Performance Measure	Florida	Miami-Dade County
% of NHS bridges classified as in Good condition by deck area	72%	68.4%
% of NHS bridges classified as in Poor condition by deck area	1%	0.2%

Source: FDOT State Materials Office and Maintenance Office

For the first performance period only, State DOTs are not required to report baseline condition/performance or 2-year targets for the Interstate System Pavement Performance Management Measures to the State's Baseline Performance Report. The implementation dates for the Infrastructure Performance Management Measures are depicted in **Table 3: Infrastructure Performance Management Measures-Implementation Schedule**.

Infrastructure (Pavement & Bridge) Performance Management

Table 3: Infrastructure Performance Management Measures- Implementation Schedule

Performance Management Measure Topic	First 4-Year Performance Period Begins	State DOT's Scheduled to Begin Data Collection	State DOT's Scheduled to Submit Data	FDOT established performance targets	Florida MPOs must establish performance targets	State DOT Baseline Performance Report Due	State DOT Mid Performance Period Progress Report Due	FHWA First Evaluation of Significant Progress	First 4-Year Performance Period Ends	First 4-Year Performance Period Progress Report Due
1. Interstate System Pavement Condition	January 1, 2018	January 1, 2018	April 15, 2019 (subsequent submissions due every April 15 th thereafter)	May 18, 2018	November 14, 2018	Subsequent Baseline reports due October 1 st every 4 years thereafter	October 1, 2020 (subsequent Mid Performance reports due October 1 st every 4 years thereafter)	October 1, 2022 (for the period of January 1, 2020 through December 31, 2021)	December 31, 2021	October 1, 2022
2. Non-Interstate NHS Pavement Condition		January 1, 2020	June 15, 2021 (subsequent submissions due every June 15 th thereafter)			October 1, 2018 (subsequent Baseline reports due October 1 st every 4 years thereafter)		October 1, 2020 (for the period of January 1, 2018 through December 31, 2019)		
3. NHS Bridge Condition		Annually	March 15, 2018 (subsequent submissions due every March 15 th thereafter)			October 1, 2018 (subsequent Baseline reports due October 1 st every 4 years thereafter)		October 1, 2020 (for the period of January 1, 2018 thru December 31, 2019)		

Source: Summary of FHWA Performance Measures Implementation Requirements in Florida. U.S. Department of Transportation, Federal Highway Administration, Florida Division. May 22, 2018
Source: Performance Measures & Asset Management Plan- Key Implementation Dates. U.S Department of Transportation, Federal Highway Administration. March 29, 2018.
<https://www.fhwa.dot.gov/tpm/rule/timeline.pdf>

Assessment of Significant State Progress

FHWA will not evaluate significant state progress toward achieving 2-year Interstate System Pavement Performance Targets for the Mid Performance Period Progress Report, due October 1, 2020. The 2-year condition identified between 2018 and 2020 will become the baseline condition for the first performance reporting period. However, FHWA will evaluate significant State progress toward achieving Non-Interstate NHS Pavement Performance Targets at the midpoint (January 1, 2018 through December 31, 2019 reporting period – which is to be reported to FHWA by October 1, 2020) and the end of the first performance period (January 1, 2020 through December 31, 2021 reporting period – which is to be reported to FHWA by October 1, 2022) [23 CFR § 490].

Contributions to Achieving Pavement & Bridge Performance Targets

The Miami-Dade TPO and the Florida Department of Transportation (FDOT) are committed to ensuring the pavement and bridge condition in Miami-Dade County achieves the identified targets. The TPO has many programs, initiatives, and projects identified in the Miami-Dade Transportation Improvement Program (TIP) and the 2040 Long Range Transportation Plan to address pavement and bridge condition in Miami-Dade County. FDOT's key plan is its Work Program. The TPO and FDOT coordinate their plans and programs to maintain an acceptable pavement and bridge condition of the Miami-Dade transportation system.

“The TIP shall reflect the investment priorities established in the current metropolitan transportation plan . . .” (23 CFR 450.326). The transportation plan (LRTP) “shall include both long-range strategies/actions that provide for the development of an integrated multimodal system...” (23 CFR 450.24). The TIP considers potential projects that fall into specific investment priorities established by the MPO in the Long Range Transportation Plan (LRTP). The TIP includes specific investment priorities that support the MPOs goals including preserving the existing system, using a prioritization and project selection process established in the LRTP. This process evaluates projects that have an anticipated effect on improving the pavement and bridge condition in Miami-Dade County. The projects identified as contributing to the achievement of Miami-Dade County's pavement and bridge performance targets are on the next page.

Infrastructure (Pavement & Bridge) Performance Management

D6 TIP Download 5 Year All Funds FY20-24 NHS Pavement Projects

Item Number:	Item Segment:	Project Description	Type of Work Description	Project Length	All Years	FY 2020-2024
405575	1	SR 997/KROME AVENUE FROM SR 5/US-1 TO S.W. 296TH STREET	FLEXIBLE PAVEMENT RECONSTRUCT.	3.827	\$ 1,233,675	\$ -
405575	9	SR 997/KROME AVENUE FROM SW 312ST/CAMPBELL DR TO SW 296 ST (TRUCKBYP)	ADD LANES & REHABILITATE PVMNT	.979	\$ 5,636,468	\$ 770,456
410646	1	SR 934/NE 79 & 82 ST FROM SR 5/BISCAYNE BLVD. TO BAY DRIVE	FLEXIBLE PAVEMENT RECONSTRUCT.	3.441	\$ 2,611	\$ -
412473	1	SR 5/BRICKELL AVENUE FROM S OF S.E. 25TH ROAD TO S.E. 4TH STREET	RIGID PAVEMENT REHABILITATION	1.689	\$ 13,156,515	\$ -
423251	4	SR 25/OKEECHOBEE RD FROM E. OF NW 116 WAY TO E. OF NW 87 AVE(CONCRETE)	ADD LANES & REHABILITATE PVMNT	1.390	\$ 355,948,138	\$ 33,990,318
423251	5	SR 25/OKEECHOBEE RD FROM E. OF NW 107 AVE TO E. OF NW 116 WAY(CNCRETE)	ADD LANES & REHABILITATE PVMNT	1.786	\$ 144,704,082	\$ 125,606,009
423251	6	SR 25/OKEECHOBEE RD FROM W. OF NW 138 ST TO E. OF NW 107 AVE (CNCRETE)	ADD LANES & REHABILITATE PVMNT	.828	\$ 3,117,700	\$ -
429300	1	SR 9A/I-95 FROM NW 79TH STREET TO NW 103RD STREET	RIGID PAVEMENT REHABILITATION	1.529	\$ 12,474,016	\$ -
429300	2	SR 9A/I-95 FROM NW 8 STREET TO NW 29 STREET	RIGID PAVEMENT RECONSTRUCTION	4.013	\$ 36,638,951	\$ 447,565
429300	3	SR 9A/I-95 FROM NW 29 STREET TO NW 131 STREET	RIGID PAVEMENT RECONSTRUCTION	10.311	\$ 102,984,758	\$ 34,654
443645	1	SR 25/OKEECHOBEE RD FROM W. OF NW 138 ST TO E. OF NW 107 AVE (CNCRETE)	ADD LANES & REHABILITATE PVMNT	.828	\$ 30,577,822	\$ -
443890	1	SR970/SR5/DOWNTOWN DISTRIBUTOR RAMP FROM S.MIAMI AVE. TO SE 2 AVE.	RIGID PAVEMENT REHABILITATION	.856	\$ 1,753,784	\$ 1,753,784
443894	1	SR9A/I-95 RAMP AT SR90/SW 8 STREET AND SW 7 STREET	RIGID PAVEMENT REHABILITATION	.556	\$ 1,842,950	\$ 1,842,950
443942	1	SR 9A/I-95 (SHOULDERS ONLY) FROM SOUTH DIXIE HIGHWAY TO SW 8TH STREET	RIGID PAVEMENT REHABILITATION	1.547	\$ 850,573	\$ 850,573
444444	2	SR-90/TAMIAMI TRAIL FROM PUMP STATION S-333 TO PUMP STATION S-334	FLEXIBLE PAVEMENT RECONSTRUCT.	10.570	\$ 43,244,000	\$ -
					\$ 754,166,043	\$ 165,296,309

D6 TIP Download 5 Year All Funds FY20-24 NHS Bridge Projects

Item Number:	Project Description	Type of Work Description	Project Length	All Years	FY 2020-2024
251688	SR 836/I-395 FROM WEST OF I-95 TO MACARTHUR CSWY BRIDGE	BRIDGE-REPLACE AND ADD LANES	1.693	\$ 804,904,148	\$ 3,329,512
423373	BRIDGE REPLACEMENTS AT GOLDEN GLADES INTCHG (MP 0.3X) (870038,870160)	BRIDGE REPLACEMENT	.700	\$ 146,742	\$ -
424407	SR 968/SW 1ST STREET AT MIAMI RIVER (BRIDGE #870660)	BRIDGE REPLACEMENT	.388	\$ 105,773,472	\$ 4,200,000
429996	SR 93/I-75 RAMP SB TO SR 826 AT NW 138 STREET REPAIR BRIDGE # 870604	BRIDGE-REPAIR/REHABILITATION	.102	\$ 2,099,418	\$ 2,005,333
436525	SR 826/SUNNY ISLES BLVD OVER INTRACOASTAL WTWY BASCULE BR 870592/0593	BRIDGE-REPAIR/REHABILITATION	.532	\$ 11,789,238	\$ 11,087,476
436526	SR 934/NE 79 ST OVER INTRACOASTAL CANAL 4 BRDGS: 870082;-554;-085;551	BRIDGE-REPAIR/REHABILITATION	1.900	\$ 8,468,948	\$ 7,798,334
436537	SR 9/NW 27 AVENUE OVER MIAMI RIVER BRIDGES 870731 & 870763	BRIDGE-REPAIR/REHABILITATION	.072	\$ 4,248,484	\$ 3,987,785
437053	GOLDEN GLADES INTERCHANGE BRIDGE IMPROVEMENT (870038)	BRIDGE REPLACEMENT	.228	\$ 10,892,092	\$ 10,150,461
441960	SR 886 PORT BLVD OVER INTERCOASTAL WATERWAY BRIDGES 875000/875001	BRIDGE-REPAIR/REHABILITATION	.474	\$ 1,876,614	\$ 1,876,614
441963	SR 924/GRATIGNY/NW 119 ST OVER RIO VISTA CANAL BRIDGE 870621	BRIDGE-REPAIR/REHABILITATION	.012	\$ 591,183	\$ 516,718
441965	SR 856 RAMP NB A1A TO SR 856 (BRIDGE 870603)	BRIDGE-REPAIR/REHABILITATION	.172	\$ 2,958,904	\$ 2,958,904
441967	SR 112/I 195 OVER WESTSHORE WATERWAY BRIDGE# 870314	BRIDGE-REPAIR/REHABILITATION	.030	\$ 1,685,685	\$ 1,496,908
444798	SR 90/US 41 OVER SPILLWAY 12-B BRIDGE# 870028	BRIDGE-REPAIR/REHABILITATION	.031	\$ 438,960	\$ 438,960
444799	SR 90/US 41 OVER SPILLWAY 12-D BRIDGE# 870031	BRIDGE-REPAIR/REHABILITATION	.032	\$ 497,304	\$ 497,304
444804	SR 934/NE 79 ST OVER INTRACOASTAL CANAL FENDER BRIDGE# 870085 & 870551	BRIDGE-REPAIR/REHABILITATION	.198	\$ 3,739,194	\$ 3,739,194
				\$ 960,110,386	\$ 54,083,503

Endnotes:

ⁱ National Performance Management Measures: Pavement and Bridge Condition to Assess the National Highway Performance Program.US Department of Transportation, Federal Highway Administration. May 31, 2017. <https://www.fhwa.dot.gov/tpm/rule/170531pm2.pdf>

Transportation Improvement Program (TIP)
Fiscal Years 2019/2020 to 2023/2024

Transportation Performance Management

SYSTEM PERFORMANCE REPORT

SYSTEM & FREIGHT



Miami-Dade Transportation
Planning Organization

SYSTEM & FREIGHT PERFORMANCE MANAGEMENT MEASURES

Congestion Reduction, System Reliability, and Freight Movement and Economic Vitality are three of the seven National Goals identified in MAP-21 and maintained in the FAST Act. In 2017, FHWA issued a Final Rule for system performance/freight/Congestion Mitigation Air Quality (CMAQ), entitled “National Performance Management Measures; Assessing Performance of the National Highway System, Freight Movement on the Interstate System, and Congestion Mitigation and Air Quality Improvement Program,” [23 CFR § 490]. The Rule went into effect on May 20, 2017, except for certain components of the greenhouse gas (GHG) measure, which went into effect as of September 28, 2017. Subsequently, FHWA repealed this performance management measure that assessed the percent change in tailpipe carbon dioxide (CO²) (Greenhouse Gas) emissions on the NHS Compared to the Calendar Year 2017, effective July 2, 2018.

Performance Management Measures

The Final Rule addresses the three areas as its name implies: performance, freight movement, and congestion/air quality. The Performance Management Measures under this rule will “assess the performance of the Interstate and non-Interstate National Highway System (NHS) for the purpose of carrying out the National Highway Performance Program (NHPP);” “freight movement on the Interstate System;” and “traffic congestion and on-road mobile source emissions for the purpose of carrying out the Congestion Mitigation and Air Quality (CMAQ) Program [23 CFR § 490]. State DOTs and MPOs are required to set targets for the Interstate System and Non-Interstate NHS, and to report on progress toward achieving those targets - State DOTs report progress to FHWA, while MPOs report progress to their State DOT. The CMAQ measures are limited to urbanized areas that are a part of a nonattainment or maintenance area for ozone, carbon monoxide, or particulate matter. Since Miami-Dade County and all of Florida is attainment for these three pollutants, the CMAQ Performance Management Measures do not apply.

On May 18, 2018, FDOT released the following 2-year and 4-year performance targets for the NHS and freight travel time reliability:

**National Performance Management Measures to Assess
Performance of the NHS and Freight (23 CFR 490.507 and 490.607)**

Performance Measure	2-year Target	4-year Target
% of person-miles traveled on the Interstate that are reliable	75%	70%
% of person-miles traveled on the non-Interstate NHS that are reliable	n/a	50%
Truck travel time reliability ratio (TTR) on the Interstate	1.75	2.0

Performance Targets

The TPO Governing Board established the FDOT performance targets for National Highway System performance and freight mobility by Resolution 44-18 on October 25, 2018 (illustrated on the next page in **Figure 1: TPO Resolution**). The TPO will support achievement of the NHS performance and freight mobility targets through the development of the TIP and LRTP in coordination with FDOT.

Figure 1: TPO Resolution

Agenda Item 5.B.2

TPO RESOLUTION #44-18

RESOLUTION ESTABLISHING THE FLORIDA DEPARTMENT OF TRANSPORTATION'S PERFORMANCE MEASURE TARGETS FOR PAVEMENT CONDITION, BRIDGE CONDITION, NATIONAL HIGHWAY SYSTEM PERFORMANCE AND FREIGHT MOVEMENT

WHEREAS, the Interlocal Agreement creating and establishing the Miami-Dade Metropolitan Planning Organization (MPO), for the Miami Urbanized Area, now known as the Transportation Planning Organization (TPO), requires that the TPO provide a structure to evaluate the adequacy of the transportation planning and programming process; and

WHEREAS, the Transportation Planning Council (TPC) has been established and charged with the responsibility and duty of fulfilling the aforementioned functions; and

WHEREAS, the TPC has reviewed the Florida Department of Transportation's performance measure targets, made a part hereof, and finds it consistent with the goals and objectives of the Transportation Plan for the Miami Urbanized Area,

NOW, THEREFORE, BE IT RESOLVED BY THE GOVERNING BOARD OF THE TRANSPORTATION PLANNING ORGANIZATION IN ITS ROLE AS THE MPO FOR THE MIAMI URBANIZED AREA, that the attached Florida Department of Transportation's performance measure targets for pavement condition, bridge condition, national highway system performance and freight movement, are hereby established.


The adoption of the foregoing resolution was moved by Board Member Jose "Pepe" Diaz. The motion was seconded by Board Member Rebeca Sosa, and upon being put to a vote, the vote was as follows:

Chairman Esteban L. Bovo, Jr.-Aye			
Vice Chairman Francis Suarez-Absent			
Board Member Juan Carlos Bermudez	-Aye	Board Member Vince Lago	-Absent
Board Member Jose "Pepe" Diaz	-Aye	Board Member Daniella Levine Cava	-Absent
Board Member Audrey M. Edmonson	-Aye	Board Member Roberto Martell	-Aye
Board Member Dan Gelber	-Absent	Board Member Joe A. Martinez	-Aye
Board Member Oliver G. Gilbert, III	-Aye	Board Member Jean Monestime	-Absent
Board Member Perla T. Hantman	-Absent	Board Member Dennis C. Moss	-Aye
Board Member Carlos Hernandez	-Absent	Board Member Jeff Porter	-Absent
Board Member Sally A. Heyman	-Absent	Board Member Shelly Smith Fano	-Absent
Board Member Eileen Higgins	-Aye	Board Member Rebeca Sosa	-Aye
Board Member Barbara J. Jordan	-Aye	Board Member Javier D. Souto	-Aye
Board Member Smith Joseph	-Aye	Board Member Xavier L. Suarez	-Aye

The Chairperson thereupon declared the resolution duly passed and approved this 25th day of October, 2018.

TRANSPORTATION PLANNING ORGANIZATION

By Zainab Salim
Zainab Salim, Clerk
Miami-Dade TPO



Federal Performance Measures
FDOT Initial Targets for Pavement, Bridge and System Performance
May 18, 2018

Pavement Condition - National Highway System Performance Measure	2yr Target	4yr Target
% of Interstate pavements in Good condition	n/a	≥ 60%
% of Interstate pavements in Poor condition	n/a	≤ 5%
% of non-Interstate NHS pavements in Good condition	≥ 40%	≥ 40%
% of non-Interstate NHS pavements in Poor condition	≤ 5%	≤ 5%

Bridge Condition - National Highway System Performance Measure	2yr Target	4yr Target
% of NHS bridges classified as in Good condition by deck area	≥ 50%	≥ 50%
% of NHS bridges classified as in Poor condition by deck area	≤ 10%	≤ 10%

National Highway System and Freight Reliability Performance Measure	2yr Target	4yr Target
% of person-miles traveled on the Interstate that are reliable	75%	70%
% of person-miles traveled on the non-Interstate NHS that are reliable	n/a	50%
Truck travel time reliability ratio (TTR) on the Interstate	1.75	2

Assessing Performance of the National Highway System

Travel Time Reliability is used to report the percent of person-miles traveled that are reliable on the Interstate and Non-Interstate NHS. “Data to reflect the users can include bus, auto, and truck occupancy levels.”ⁱⁱ The Level of Travel Time Reliability (LOTT) is defined as:

$$\frac{\text{Longer Travel Time (80th)}}{\text{Normal Travel Time (50th)}} = \frac{\# \text{ seconds}}{\# \text{ seconds}} = \text{Level of Travel Time Reliability Ratio}$$

Data for the LOTT metric is collected in 15-minute increments during four time periods for each reporting segment:ⁱⁱⁱ

- Monday - Friday
 - 6:00 AM – 10:00 AM
 - 10:00 AM – 4:00 PM
 - 4:00 PM – 8:00 PM
- 6:00 AM Saturday – 8:00 PM Sunday

States and MPOs in coordination will define the reporting segments, and they must be continuous on the mainline highway. Starting in 2018, State DOTs are required to report the “LOTTR metrics and the corresponding 80th and 50th percentile times for each time period and directional AADT for each reporting segment by June 15th of each year, for the previous year’s measures,”ⁱⁱⁱ to the Highway Performance Monitoring System (HPMS). The LOTTR ratio for each segment must be below a 1.50 during all four time periods, otherwise the segment is not considered reliable.ⁱⁱⁱ The Interstate Travel Time Reliability and Non-Interstate NHS Travel Time Reliability are reported to the nearest tenth of a percent. The formula for calculating Travel Time Reliability is:

$$100 \times \frac{\sum_{i=1}^R SL_i \times AV_i \times OF_j}{\sum_{i=1}^T SL_i \times AV_i \times OF_j}$$

Where:

R = total number of Interstate (Non-Interstate NHS) System reporting segments that are exhibiting an LOTTR below 1.50 during all of the time periods identified in § 490.511(b)(1)(i) through (iv);

I = Interstate (Non-Interstate NHS) System reporting segment “i”;

SL_i = length, to the nearest thousandth of a mile, of Interstate (Non-Interstate NHS) System reporting segment “i”;

AV_i = total annual traffic volume to the nearest single vehicle, of the Interstate (Non-Interstate) System reporting segment “i”;

J = geographic area in which the reporting segment “i” is located where a unique occupancy factor has been determined;

OF_i = occupancy factor for vehicles on the NHS within a specified geographic area within the State/Metropolitan planning area; and

T = total number of Interstate (Non-Interstate NHS) System reporting segments.

Assessing Freight Movement on the Interstate System

Freight movement on the Interstate is assessed using the Truck Travel Time Reliability (TTTR) Index also known as the Freight Reliability Measure. The TTTR Index metric is defined as:

$$\frac{\text{Longer Truck Travel Time (95th)}}{\text{Normal Truck Travel Time (50th)}} = \frac{\# \text{ seconds}}{\# \text{ seconds}} = \text{Truck Travel Time Reliability (TTTR) Ratio}$$

Data for the Truck Travel Time Reliability (TTTR) metric is collected during five time periods for each reporting section:

- Monday - Friday
 - Morning peak (6:00 AM -10:00 AM)
 - Midday (10:00 AM – 4:00 PM)
 - Afternoon peak (4:00 PM – 8:00 PM)
- Weekends (6:00 AM – 8:00 PM)
- Overnights for all days (8:00 PM – 6:00 AM)

Starting in 2018, State DOTs are required to report the “TTTR metrics and the corresponding 95th and 50th percentile times for each time period and each reporting segment by June 15th of each year, for the previous year’s measures,”ⁱⁱⁱ to the HPMS. The Truck Travel Time Reliability is reported to the nearest hundredth. The formula for calculating Truck Travel Time Reliability is:

$$\frac{\sum_{i=1}^T (SL_i \times \max TTTR_i)}{\sum_{i=1}^T (SL_i)}$$

Where:

i = An Interstate System reporting segment;

$\max TTTR_i$ = The maximum TTTR of the five time periods in paragraphs (a)(1)(i) through (v) of § 490.611, to the nearest hundredth, of Interstate System reporting segment “ i ”;

SL_i = Segment length, to the nearest thousandth of a mile, of Interstate System reporting segment “ i ”; and

T = A total number of Interstate System reporting segments.

System & Freight Performance Management

Baseline Conditions

On January 1, 2018, the first 4-year performance period for the System & Freight National Performance Management Measures began. For the first performance period only, State DOTs are not required to report baseline condition/performance or 2-year targets for the non-Interstate NHS Reliability Performance Management Measure in the State's Baseline Performance Report due to FHWA on October 1, 2018. State DOTs do need to report the 2-year and 4-year targets for the Interstate System Reliability Performance Management Measure and the TTTR Index Performance Management Measure in the State's Baseline Performance Report [23 CFR § 490]. The baseline conditions for NHS and freight mobility for Florida and for Miami-Dade County are shown in **Table 1: Baseline NHS and Freight Mobility Performance Management Measures 2017**.

Table 1: Baseline NHS and Freight Mobility Performance Management Measures 2017

Performance Measure	Florida	Miami-Dade County
% of person-miles traveled on the Interstate that are reliable	82%	57%
% of person-miles traveled on the non-Interstate NHS that are reliable	84%	59%
Truck travel time reliability ratio (TTR) on the Interstate	1.43	2.98

Source: National Performance Management Research Data Set

The first 4-year performance period is scheduled to end on December 31, 2021. The full progress report for the first 4-year performance period is due on October 1, 2022, and the Baseline report for the second performance period is also due on that date. The implementation dates for the System and Freight Performance Management Measures are depicted in **Table 2: System & Freight Performance Management-Implementation Schedule**.

System & Freight Performance Management

Table 2: System & Freight Performance Management- Implementation Schedule

Performance Management Measure Topic	First 4-Year Performance Period Begins	State DOT's Scheduled to Submit Data	FDOT established performance targets	Florida MPOs must establish performance targets	State DOT Baseline Performance Report Due	State DOT Mid Performance Period Progress Report Due	FHWA First Evaluation of Significant Progress	First 4-Year Performance Period Ends	First 4-Year Performance Period Progress Report Due
1. Interstate System Reliability	January 1, 2018	June 15, 2018, and every following June 15th thereafter.	May 18, 2018	November 14, 2018	October 1, 2018 (subsequent Baseline reports due October 1 st every 4 years thereafter)	October 1, 2020 (subsequent Mid Performance reports due October 1 st every 4 years thereafter)	October 1, 2020 (for the period of January 1, 2018 through December 31, 2019)	December 31, 2021	October 1, 2022
2. Non-Interstate NHS Reliability					Does not need to be included in report due on October 1, 2018		Not until second performance period		
3. TTTR Index					October 1, 2018 (subsequent Baseline reports due October 1 st every 4 years thereafter)		October 1, 2020 (for the period of January 1, 2018 through December 31, 2019)		

Source: Performance Measures & Asset Management Plan- Key Implementation Dates. U.S Department of Transportation, Federal Highway Administration. March 29, 2018. <https://www.fhwa.dot.gov/tpm/rule/timeline.pdf>
 Source: Summary of FHWA Performance Measures Implementation Requirements in Florida. U.S. Department of Transportation, Federal Highway Administration, Florida Division. May 22, 2018

Assessment of Significant State Progress

FHWA will not evaluate significant State progress toward achieving 2-year non-Interstate NHS Reliability Performance Targets for the Mid Performance Period Progress Report, due October 1, 2020. They will be reported in the second performance period, beginning January 1, 2022. FHWA will evaluate significant State progress toward achieving Interstate System Reliability Performance Targets and the TTTR Index Performance Targets at the midpoint (January 1, 2018 through December 31, 2019 reporting period – which is to be reported to FHWA by October 1, 2020) and the end of the first performance period (January 1, 2020 through December 31, 2021 reporting period – which is to be reported to FHWA by October 1, 2022).

Contributions to Achieving System & Freight Performance Targets

The Miami-Dade TPO and the Florida Department of Transportation (FDOT) are committed to ensuring the System and Freight performance in Miami-Dade County achieves the identified targets. The TPO has many programs, initiatives, and projects identified in the Miami-Dade Transportation Improvement Program (TIP) and the 2040 Long Range Transportation Plan to address system and freight performance in Miami-Dade County. FDOT's key plan is its Work Program. The TPO and FDOT coordinate their plans and programs to improve the reliability of the Miami-Dade transportation system.

“The TIP shall reflect the investment priorities established in the current metropolitan transportation plan . . .” (23 CFR 450.326). The transportation plan (LRTP) “shall include both long-range strategies/actions that provide for the development of an integrated multimodal system...” (23 CFR 450.24). The TIP considers potential projects that fall into specific investment priorities established by the MPO in the Long Range Transportation Plan (LRTP). The TIP includes specific investment priorities that support the MPOs goals including improving system and travel, using a prioritization and project selection process established in the LRTP. This process evaluates projects that have an anticipated effect on improving the reliability of the NHS, Non-Interstate NHS, and truck travel time in Miami-Dade County. The projects identified as contributing to the achievement of Miami-Dade County's system and freight performance targets are on the next few pages.

System & Freight Performance Management

D6 TIP Download 5 Year All Funds FY20-24 NHS Travel Time Reliability Projects

Item Number:	Item Segment:	Project Description	Type of Work Description	Length	All Years	FY 2020-2024
251688	1	SR 836/I-395 FROM WEST OF I-95 TO MACARTHUR CSWY BRIDGE	BRIDGE-REPLACE AND ADD LANES	1.693	\$ 804,904,148	\$ 3,329,512
415456	7	SR 9A/I-95 EXPRESS LANES ITS OPERATIONS CONSULTANT CONTRACT	TECHNICAL ASSISTANCE	17.260	\$ 18,606,849	\$ 7,057,130
420462	5	MDT - 95 EXPRESS DADE BROWARD EXPRESS (MIAMI CBD)	URBAN CORRIDOR IMPROVEMENTS	.000	\$ 7,250,576	\$ 4,000,000
423251	2	SR 25/OKEECHOBEE RD FROM BROWARD COUNTY LINE TO WEST OF HEFT	ADD LANES & RECONSTRUCT	4.591	\$ 63,243,974	\$ 56,154,696
423251	3	SR 25/OKEECHOBEE RD FROM EAST OF NW 87 AVE TO NW 79 AVE (CONCRETE)	ADD LANES & RECONSTRUCT	.667	\$ 78,244,797	\$ 73,035,831
423251	4	SR 25/OKEECHOBEE RD FROM E. OF NW 116 WAY TO E. OF NW 87 AVE(CONCRETE)	ADD LANES & REHABILITATE PVMNT	1.390	\$ 35,594,813	\$ 33,990,318
423251	5	SR 25/OKEECHOBEE RD FROM E. OF NW 107 AVE TO E. OF NW 116 WAY(CNCRETE)	ADD LANES & REHABILITATE PVMNT	1.786	\$ 144,704,082	\$ 125,606,009
424933	1	I-95 EXPRESS TOLL OPERATIONS DADE COUNTY	TOLL COLLECTION	.000	\$ 26,512,549	\$ 9,125,000
427369	1	SR 997/KROME AVENUE FROM SW 296 STREET TO S OF SW 232 STREET	ADD LANES & RECONSTRUCT	3.674	\$ 92,750,241	\$ 17,831,512
427369	2	SR 997/KROME AVENUE FROM SW 232 STREET TO S OF SW 184TH ST/EUREKA DR.	ADD LANES & RECONSTRUCT	3.251	\$ 62,972,517	\$ 6,220,000
427369	3	SR 997/KROME AVENUE FROM SW 184 STREET TO SOUTH OF SW 136 STREET	ADD LANES & RECONSTRUCT	3.039	\$ 32,522,762	\$ 1,661,572
428358	1	SR 826/PALMETTO EXPY - SR 826 EASTBOUND RAMP TO SR 9A/I-95 NORTHBOUND	INTERCHANGE RAMP (NEW)	4.448	\$ 187,756,323	\$ 148,317,114
428358	3	SR 826/PALMETTO XWAY FROM W. OF NW 17TH AVENUE TO I-95 (EXPRESS LANES)	ADD LANES & RECONSTRUCT	4.964	\$ 225,219,244	\$ 17,200,000
428358	4	GOLDEN GLADES INTERCHANGE VARIOUS RAMP IMPROVEMENTS	INTERCHANGE RAMP (NEW)	2.398	\$ 65,411,756	\$ 61,708,535
428358	5	SR 9A/I-95 FROM N. OF BISCAYNE CANAL TO SR 860/MIAMI GARDEN DR	WIDEN/RESURFACE EXIST LANES	2.193	\$ 65,193,837	\$ 62,071,329
428358	8	SR 826 CONNECTOR AT GOLDEN GLADES INTERCHG AND VARIOUS RAMPS	ADD LANES & RECONSTRUCT	1.099	\$ 69,380,400	\$ 63,227,007
434676	1	SR 9A/I-95 EXPRESS OPERATIONS & MAINTENANCE INCIDENT MGMT/RD RANGERS	OTHER ITS	.000	\$ 18,893,240	\$ 14,546,284
434676	2	I-95 EXPRESS LANES INCIDENT MANAGEMENT ROAD RANGER SERVICE PATROLS	OTHER ITS	.000	\$ 4,123,900	\$ 4,123,900
435542	1	WIDEN HEFT- NW 106TH ST TO I-75 (MP34 TO MP39) 6TO10 LANES W/EXP LANES	ADD LANES & RECONSTRUCT	6.165	\$ 223,644,166	\$ 104,448,814
435543	1	WIDEN HEFT FROM SR836 TO NW 106TH ST (MP26-34) (6/8 LNS TO 10 INC EXP)	ADD LANES & RECONSTRUCT	6.025	\$ 268,312,244	\$ 9,000,716
435760	1	SR 826/PALMETTO EXPY FROM I-75 TO N.OF CANAL C-8 BRDG(APPROX NW 162ST)	ADD LANES & RECONSTRUCT	1.882	\$ 221,751,270	\$ 205,162,870
435760	2	SR 826/PALMETTO EXPY FROM N.OF CANAL C-8 BRDG(162ST) TO E.OF NW 67 AVE	ADD LANES & RECONSTRUCT	1.552	\$ 125,153,197	\$ 114,597,996
435760	3	SR 826/PALMETTO EXPY FROM E. OF NW 67 AVE TO E. OF NW 57 AVE	ADD LANES & RECONSTRUCT	0.963	\$ 109,822,604	\$ 32,122,209
435760	4	SR 826/PALMETTO EXPY FROM E. OF NW 57 AVE TO E. OF NW 42 AVE	ADD LANES & RECONSTRUCT	1.231	\$ 96,882,786	\$ 5,235,844
435760	5	SR 826/PALMETTO EXPY FROM E. OF NW 42 AVE TO E. OF NW 32 AVE	ADD LANES & RECONSTRUCT	0.9	\$ 93,556,076	\$ 4,688,890
435760	6	SR 826/PALMETTO EXPY FROM E. OF NW 32 AVE TO W. OF NW 17 AVE	ADD LANES & RECONSTRUCT	1.258	\$ 161,091,918	\$ 24,940,276
435760	7	SR 826/PALMETTO EXPWY EAST/WEST CORRIDOR PRELIMINARY ENGINEERING	PRELIMINARY ENGINEERING	7.768	\$ 4,930,885	\$ 2,000,000
435760	8	SR 826/PALMETTO EXPRESSWAY COMMUNICATIONS CONSULTANT CONTRACT	TRANSPORTATION PLANNING	7.768	\$ 317,430	\$ 100,000
436202	1	SR 9A/I-95 EXPRESS OPERATIONS & MAINTENANCE	OTHER ITS	.000	\$ 4,591,106	\$ 2,467,542
436202	2	I-95 EXPRESS LANES INFRASTRUCTURE MAINTENANCE & REPAIRS	OTHER ITS	.000	\$ 1,727,400	\$ 1,727,400
436204	1	SR 93/I-75 EXPRESS LANES ITS MAINTENANCE OF TOLLING EQUIPMENT	OTHER ITS	.000	\$ 3,408,350	\$ 2,756,480
436210	1	SR 93/I-75 EXPRESS LANES INCIDENT MANAGMNT/ROAD RANGER SERVICE PATROLS	OTHER ITS	.000	\$ 2,945,625	\$ 2,005,380
436210	2	SR 93/I-75 EXPRESS LANES INCIDENT MANAGMNT/ROAD RANGER SERVICE PATROLS	OTHER ITS	.000	\$ 618,600	\$ 618,600
436213	1	SR 93/I-75 EXPRESS LANES FHP ENHANCED ENFORCEMENT	OTHER ITS	.000	\$ 1,154,584	\$ 900,000
436213	2	I-75 EXPRESS LANES FHP ENHANCED ENFORCEMENT	OTHER ITS	.000	\$ 232,000	\$ 232,000
436565	1	SR 25/OKEECHOBEE RD. & SR 826/PALMETTO EXPRESSWAY INTERCHANGE	INTERCHANGE RAMP (NEW)	2.723	\$ 87,689,758	\$ 80,210,947
437053	1	GOLDEN GLADES INTERCHANGE IMPROVEMENTS (MAINLINE SPUR MP 0X)	INTERCHANGE - ADD LANES	2.680	\$ 147,513,754	\$ 116,843,351
437053	2	GOLDEN GLADES INTERCHANGE BRIDGE IMPROVEMENT (870038)	BRIDGE REPLACEMENT	.228	\$ 10,892,092	\$ 10,150,461
437053	3	GOLDEN GLADES INTERCHANGE IMPROVEMENT-I95 SOUTHBOUND	INTERCHANGE IMPROVEMENT	1.147	\$ 68,224,232	\$ 62,510,408
437053	4	GOLDEN GLADES INTERCHANGE IMPROVEMENTS N/B DIRECT CONNECT BRIDGE	NEW BRIDGE CONSTRUCTION	.500	\$ 120,318,372	\$ 112,655,327
437053	5	GOLDEN GLADES INTERCHANGE IMPROVEMENTS - SPUR	INTERCHANGE IMPROVEMENT	.500	\$ 35,291,596	\$ 30,845,475

System & Freight Performance Management

Item Number:	Item Segment:	Project Description	Type of Work Description	Length	All Years	FY 2020-2024
440304	1	SR 826/NW/NE 167TH STREET AT NORTH MIAMI AVENUE	INTERSECTION IMPROVEMENT	.095	\$ 1,417,941	\$ 787,099
442447	1	DTPW - I-95 EXPRESS TEN NEW BUS PURCHASE	PURCHASE VEHICLES/EQUIPMENT	.000	\$ 6,000,000	\$ 6,000,000
443988	1	MIAMI-DADE DTPW I-75 EXPRESS BUS SERVICE	TRANSIT SERVICE DEMONSTRATION	.000	\$ 6,230,000	\$ 5,730,000
443988	2	MIAMI-DADE DTPW I-75 EXPRESS - NEW BUS PURCHASES	PURCHASE VEHICLES/EQUIPMENT	.000	\$ 3,360,000	\$ 3,360,000
444622	1	SR 112/I-195/JULIA TUTTLE CSWY FR E. OF SR-5/BISCAYNE BLV TO ALTON RD	MISCELLANEOUS CONSTRUCTION	3.006	\$ 4,718,385	\$ 4,718,385
445023	1	I-95 EXPRESS LANES TOLLING & RAMP SIGNALING OPERATIONS	OTHER ITS	.000	\$ 9,743,407	\$ 9,743,407
445023	2	I-95 EXPRESS LANES INCIDENT RESPONSE VEHICLE SERVICES	OTHER ITS	.000	\$ 1,494,240	\$ 1,494,240
445023	5	I-75 EXPRESS LANES TOLLING & RAMP SIGNALING OPERATIONS	OTHER ITS	.000	\$ 1,200,683	\$ 1,200,683
445023	6	I-75 EXPRESS LANES INCIDENT RESPONSE VEHICLE SERVICE	OTHER ITS	.000	\$ 996,180	\$ 996,180
445025	1	I-95 EXPRESS LANES FHP ENHANCED ENFORCEMENT	OTHER ITS	.000	\$ 644,000	\$ 644,000
TOTAL:					\$ 3,829,160,889	\$ 1,670,100,729

System & Freight Performance Management

D6 TIP Download 5 Year All Funds FY20-24 Interstate Highway Truck Travel Time Reliability Projects

Item Number:	Item Segment:	Project Description	Type of Work Description	Length	All Years	FY 2020-2024
251688	1	SR 836/I-395 FROM WEST OF I-95 TO MACARTHUR CSWY BRIDGE	BRIDGE-REPLACE AND ADD LANES	1.693	\$ 804,904,148	\$ 3,329,512
415456	7	SR 9A/I-95 EXPRESS LANES ITS OPERATIONS CONSULTANT CONTRACT	TECHNICAL ASSISTANCE	17.260	\$ 18,606,849	\$ 7,057,130
420462	5	MDT - 95 EXPRESS DADE BROWARD EXPRESS (MIAMI CBD)	URBAN CORRIDOR IMPROVEMENTS	.000	\$ 7,250,576	\$ 4,000,000
424933	1	I-95 EXPRESS TOLL OPERATIONS DADE COUNTY	TOLL COLLECTION	.000	\$ 26,512,549	\$ 9,125,000
428358	4	GOLDEN GLADES INTERCHANGE VARIOUS RAMP IMPROVEMENTS	INTERCHANGE RAMP (NEW)	2.398	\$ 65,411,756	\$ 61,708,535
428358	5	SR 9A/I-95 FROM N. OF BISCAYNE CANAL TO SR 860/MIAMI GARDEN DR	WIDEN/RESURFACE EXIST LANES	2.193	\$ 65,193,837	\$ 62,071,329
434676	1	SR 9A/I-95 EXPRESS OPERATIONS & MAINTENANCE INCIDENT MGMT/RD RANGERS	OTHER ITS	.000	\$ 18,893,240	\$ 14,546,284
434676	2	I-95 EXPRESS LANES INCIDENT MANAGEMENT ROAD RANGER SERVICE PATROLS	OTHER ITS	.000	\$ 4,123,900	\$ 4,123,900
436202	1	SR 9A/I-95 EXPRESS OPERATIONS & MAINTENANCE	OTHER ITS	.000	\$ 4,591,106	\$ 2,467,542
436202	2	I-95 EXPRESS LANES INFRASTRUCTURE MAINTENANCE & REPAIRS	OTHER ITS	.000	\$ 1,727,400	\$ 1,727,400
436204	1	SR 93/I-75 EXPRESS LANES ITS MAINTENANCE OF TOLLING EQUIPMENT	OTHER ITS	.000	\$ 3,408,350	\$ 2,756,480
436210	1	SR 93/I-75 EXPRESS LANES INCIDENT MANAGMNT/ROAD RANGER SERVICE PATROLS	OTHER ITS	.000	\$ 2,945,625	\$ 2,005,380
436210	2	SR 93/I-75 EXPRESS LANES INCIDENT MANAGMNT/ROAD RANGER SERVICE PATROLS	OTHER ITS	.000	\$ 618,600	\$ 618,600
436213	1	SR 93/I-75 EXPRESS LANES FHP ENHANCED ENFORCEMENT	OTHER ITS	.000	\$ 1,154,584	\$ 900,000
436213	2	I-75 EXPRESS LANES FHP ENHANCED ENFORCEMENT	OTHER ITS	.000	\$ 232,000	\$ 232,000
437053	1	GOLDEN GLADES INTERCHANGE IMPROVEMENTS (MAINLINE SPUR MP OX)	INTERCHANGE - ADD LANES	2.680	\$ 147,513,754	\$ 116,843,351
437053	2	GOLDEN GLADES INTERCHANGE BRIDGE IMPROVEMENT (870038)	BRIDGE REPLACEMENT	.228	\$ 10,892,092	\$ 10,150,461
437053	3	GOLDEN GLADES INTERCHANGE IMPROVEMENT-I95 SOUTHBOUND	INTERCHANGE IMPROVEMENT	1.147	\$ 68,224,232	\$ 62,510,408
437053	4	GOLDEN GLADES INTERCHANGE IMPROVEMENTS N/B DIRECT CONNECT BRIDGE	NEW BRIDGE CONSTRUCTION	.500	\$ 120,318,372	\$ 112,655,327
437053	5	GOLDEN GLADES INTERCHANGE IMPROVEMENTS - SPUR	INTERCHANGE IMPROVEMENT	.500	\$ 35,291,596	\$ 30,845,475
442447	1	DTPW - I-95 EXPRESS TEN NEW BUS PURCHASE	PURCHASE VEHICLES/EQUIPMENT	.000	\$ 6,000,000	\$ 6,000,000
443988	1	MIAMI-DADE DTPW I-75 EXPRESS BUS SERVICE	TRANSIT SERVICE DEMONSTRATION	.000	\$ 6,230,000	\$ 5,730,000
443988	2	MIAMI-DADE DTPW I-75 EXPRESS - NEW BUS PURCHASES	PURCHASE VEHICLES/EQUIPMENT	.000	\$ 3,360,000	\$ 3,360,000
444622	1	SR 112/I-195/JULIA TUTTLE CSWY FR E. OF SR-5/BISCAYNE BLV TO ALTON RD	MISCELLANEOUS CONSTRUCTION	3.006	\$ 4,718,385	\$ 4,718,385
445023	1	I-95 EXPRESS LANES TOLLING & RAMP SIGNALING OPERATIONS	OTHER ITS	.000	\$ 9,743,407	\$ 9,743,407
445023	2	I-95 EXPRESS LANES INCIDENT RESPONSE VEHICLE SERVICES	OTHER ITS	.000	\$ 1,494,240	\$ 1,494,240
445023	5	I-75 EXPRESS LANES TOLLING & RAMP SIGNALING OPERATIONS	OTHER ITS	.000	\$ 1,200,683	\$ 1,200,683
445023	6	I-75 EXPRESS LANES INCIDENT RESPONSE VEHICLE SERVICE	OTHER ITS	.000	\$ 996,180	\$ 996,180
445025	1	I-95 EXPRESS LANES FHP ENHANCED ENFORCEMENT	OTHER ITS	.000	\$ 644,000	\$ 644,000
TOTAL:					\$ 1,442,201,461	\$ 543,561,009

Endnotes:

ii Frequently Asked Questions: System Performance /Freight/CMAQ Performance Measures Final Rule. US Department of Transportation, Federal Highway Administration. <https://www.fhwa.dot.gov/tpm/rule/pm3/faqs.pdf>

iii National Performance Management Measures to Assess System Performance, Freight Movement, and CMAQ Improvement Program.US Department of Transportation, Federal Highway Administration. July 1, 2017. <https://www.fhwa.dot.gov/tpm/rule/170601pm3.pdf>

Transportation Improvement Program (TIP)
Fiscal Years 2019/2020 to 2023/2024

Transportation Performance Management

SYSTEM PERFORMANCE REPORT

TRANSIT ASSET MANAGEMENT



Miami-Dade Transportation
Planning Organization

TRANSIT ASSET MANAGEMENT

In July of 2016, FTA published the “Transit Asset Management; National Transit Database” Final Rule. The Transit Asset Management (TAM) Final Rule requires grant recipients of FTA funds to develop asset management plans to inventory their public transportation assets. These assets include equipment, rolling stock, infrastructure, and facilities. The Final Rule also establishes performance measures and annual reporting requirements, and defines “state of good repair” (SGR).ⁱ The Rule went into effect as of October 1, 2016. [49 CFR § 625, 630].

SGR Performance Measures

The TAM Final Rule required “transit providers and group TAM plan sponsors” to set initial SGR performance targets of the following measures by January 1, 2017. The transit providers and group TAM plan sponsors must coordinate with the State DOTs and MPOs to establish regional TAM performance targets. The transit providers and group TAM plan sponsors were required to provide the TAM targets to the MPO by June 30, 2017.ⁱⁱ

Assets (only those for which the agency has capital responsibility)	SGR Performance Measure
Equipment: Non-revenue support -service and maintenance vehicles	Percentage of non-revenue vehicles met or exceeded Useful Life Benchmark
Rolling Stock: Revenue vehicles by mode	Percentage of revenue vehicles met or exceeded Useful Life Benchmark
Infrastructure: Only rail fixed-guideway, track, signals, and systems	Percentage of track segments with performance restrictions
Facilities: Maintenance and administrative facilities; and passenger stations (buildings) and parking facilities	Percentage of assets with condition rating below 3.0 on FTA TERM Scale

Source: [49 CFR § 625, 630]

Miami-Dade Department of Transportation and Public Works (DTPW) - Transit

Performance Targets

The Miami-Dade DTPW 2018 Transit Asset Management Plan was presented to the TPO Governing Board on July 19, 2018. The Miami-Dade TPO originally adopted the Miami-Dade Department of Transportation and Public Works SGR targets for Calendar Year 2018 per Resolution 06-18 on January 25, 2018. The Miami-Dade Department of Transportation and Public Works SGR targets were updated for Calendar Year 2019 and were adopted by the Miami-Dade TPO (Per Resolution #18-19 on February 21, 2019 illustrated on the next page in **Figure 1: TPO Resolution**), which establishes the

relationship between performance, plans, and programs, and provides the basis and foundation for this performance framework.

Figure 1: TPO Resolution

Agenda Item 6.B.6

TPO RESOLUTION #18-19

RESOLUTION APPROVING THE MIAMI-DADE DEPARTMENT OF TRANSPORTATION AND PUBLIC WORKS STATE OF GOOD REPAIR PERFORMANCE TARGETS FOR FISCAL YEAR 2019-2020

WHEREAS, the Interlocal Agreement creating and establishing the Miami-Dade Metropolitan Planning Organization (MPO), for the Miami Urbanized Area, now known as the Transportation Planning Organization (TPO), requires that the TPO provide a structure to evaluate the adequacy of the transportation planning and programming process; and

WHEREAS, the Transportation Planning Council (TPC) has been established and charged with the responsibility and duty of fulfilling the aforementioned functions; and

WHEREAS, the TPC has reviewed the Miami-Dade Department of Transportation and Public Works State of Good Repair Performance Targets for Fiscal Year 2019-2020, made a part hereof, and finds it consistent with the goals and objectives of the Transportation Plan for the Miami Urbanized Area,

NOW, THEREFORE, BE IT RESOLVED BY THE GOVERNING BOARD OF THE TRANSPORTATION PLANNING ORGANIZATION IN ITS ROLE AS THE MPO FOR THE MIAMI URBANIZED AREA, that the attached Miami-Dade Department of Transportation and Public Works State of Good Repair Performance Targets for Fiscal Year 2019-2020, is hereby approved.

The adoption of the foregoing resolution was moved by Board Member Rebeca Sosa. The motion was seconded by Board Member Audrey M. Edmonson, and upon being put to a vote, the vote was as follows:


Chairman Oliver G. Gilbert III- Aye
Vice Chairman Esteban L. Bovo, Jr. - Aye

Board Member Juan Carlos Bermudez	-Aye	Board Member Smith Joseph	-Aye
Board Member Daniella Levine Cava	-Aye	Board Member Vince Lago	-Absent
Board Member Jose "Pepe" Diaz	-Aye	Board Member Roberto Martell	-Aye
Board Member Audrey M. Edmonson	-Aye	Board Member Joe A. Martinez	-Aye
Board Member Shelley Smith Fano	-Aye	Board Member Jean Monestime	-Aye
Board Member Dan Gelber	-Absent	Board Member Dennis C. Moss	-Aye
Board Member Perla T. Hantman	-Aye	Board Member Stephen R. Shelley	-Absent
Board Member Carlos Hernandez	-Absent	Board Member Rebeca Sosa	-Aye
Board Member Sally A. Heyman	-Absent	Board Member Javier D. Souto	-Aye
Board Member Eileen Higgins	-Aye	Board Member Francis Suarez	-Absent
Board Member Barbara J. Jordan	-Aye	Board Member Xavier L. Suarez	-Absent

The Chairperson thereupon declared the resolution duly passed and approved this 21st day of February, 2019.

TRANSPORTATION PLANNING ORGANIZATION

By Zainab Salim
Zainab Salim, Clerk
Miami-Dade TPO



Transit Asset Management

The Miami-Dade DTPW has established the following SGR performance targets for Fiscal Year 2019/2020:

Asset Category: Rolling Stock

Asset Class/Asset Type	Fleet Size	Fleet Age	Useful Life (ULB)	FY19 Target	FY 19 Performance Metric (% exceeding ULB)	FY 20 Target
Minibus (BU)	9	12.2	10	68%	100%	0%
Over-The-Road (BU)	11	12.4	14	0%	60%	54%
40 Foot Bus (BU)	770	12.1	14	43%		
Articulated Bus (BU)	89	4.1	14	0%		
Metrorail (HR)	174	26.3	31	71%	78%	23%
Metromover (AG)	30	8.4	20	40%	.03%	0%

Asset Category: Non-Revenue Vehicles (Equipment)

Asset Class/Asset Type	Fleet Size	Fleet Age	Useful Life (ULB)	FY19 Target	FY 19 Performance Metric (% exceeding ULB)	FY 20 Target
Automobile	92	7.9	8	49%	36%	40%
Steel Wheel Vehicles	8	27.6	25	89%	63%	71%
Trucks & Other Rubber Tire Vehicles	164	15.8	14	49%	58%	55%

Asset Category: Infrastructure

Asset Class	System (Track Feet)	Total Performance Restrictions	FY 19 Performance Metric (% Performance Restrictions)	FY 20 Target
Rail Fixed Guideway	298,957	3	1%	0%
Mover Automated Guideway	46,464	0	0%	0%

Transit Asset Management

Asset Category: Facilities

Asset Class	Asset Class/Asset Type	Number of Reportable Facilities	Fleet Assessed	FY 19 Performance Metric (<3 on TERM Scale)	FY 20 Target
Maintenance and Administrative	Service & Inspection	5	0	0%	0%
	Heavy Maintenance & Overhaul	1	0		
	Administrative/ Sales Offices	2	0		
	Vehicle Washing	5	0		
	Revenue Collection	4	0		
	Combined Administrative & Maintenance	2	0		
	Vehicle Testing	1	0		
	Vehicle Blow-Down	3	0		
	Vehicle Fueling	4	0		
	General Purpose Maintenance Facility/Depot	4	0		
Other	10	0			
Passenger & Parking	Bus Transfer Center	28	19	0%	0%
	Elevated Fixed Guideway Station	44	23		
	Parking Structure	9	9		
	Surface Parking Lot	30	12		
	Other	6	6		

Transit Asset Management

Miami-Dade 2018/19-2022/23 TIP Contributions to Achieving TAM Performance Targets

Projects in the 2018/19-2022/23 TIP that contribute to achieving the TAM performance targets include:

TPO Project No	Facility/Project Name	Project Description
TA000106	MDT-Bus Purchase	Purchase of Vehicles/Equipment
TA000108	MDT-Park and Ride Lot Expansion at Southwest 152 nd St.	Reconstruction/expansion of the existing parking lot to make improvements such as adding additional parking spaces, sidewalks, bike parking, and upgrading pavement markings
TA11	FTA Section 5337 Federal Formula Funding	FTA Sec 5337 State of Good Repair Metromover/Metrorail
TA18	MDT Additional Elevators @ Dadeland North Metrorail Station	Construction of additional elevators at Dadeland North Metrorail Station
TA0000022	Rail Vehicle Replacement	Rail vehicle replacement of 136 car fleet
TA0000034	Metrorail and Metromover Fixed Guideway Bridge Inspection	Capital maintenance of existing guideway
TA0000006	Capitalization of Preventative Maintenance	Bus systems including security and emergency facilities and equipment
TA7	Bus Replacement	Replacement of buses to maintain the bus fleet replacement plan
TA0000076	Metromover Brickell Extension Guideway Painting	Painting and restoration of 1.1 miles of the existing rusted steel girders of the Metromover's Brickell extension
TA0000078	Metrorail Escalators Replacement and Elevators Refurbishment	Replace escalators and elevators at 22 Metrorail stations, and may also include bus garages and maintenance facilities

Transit Asset Management

TPO Project No	Facility/Project Name	Project Description
TA0000093	Track & Guideway Rehabilitation	Rehabilitate existing track and guideway equipment and fixtures
TA0000097	MDT Infrastructure Renewal Program	Replace and upgrade physical assets according to normal replacement cycles; program focuses on bus overhauls, rehabilitation of bus and rail facilities and system equipment
TAMDT290	Metromover Escalator Replacement and Elevator Refurbishment	Replace escalators and elevators at the 21 Metromover stations, and may also include bus garages and maintenance facilities

South Florida Regional Transportation Authority (SFRTA)

Performance Targets

The South Florida Regional Transportation Authority (SFRTA) 2018 Transit Asset Management Plan was submitted to the TPO on September 28, 2018. The Miami-Dade TPO adopted the SFRTA SGR targets for Fiscal Year 2018 (Per Resolution 19-19 on February 21, 2019 illustrated in **Figure 2: TPO Resolution**), which establishes the relationship between performance, plans, and programs, and provides the basis and foundation for this performance framework.

Figure 2: TPO Resolution

Agenda Item 6.B.7

TPO RESOLUTION #19-19

RESOLUTION APPROVING THE SOUTH FLORIDA REGIONAL TRANSPORTATION AUTHORITY (SFRTA) TRANSIT ASSET MANAGEMENT (TAM) PLAN STATE OF GOOD REPAIR TARGETS FOR FISCAL YEAR 2018

WHEREAS, the Interlocal Agreement creating and establishing the Miami-Dade Metropolitan Planning Organization (MPO), for the Miami Urbanized Area, now known as the Transportation Planning Organization (TPO), requires that the TPO provide a structure to evaluate the adequacy of the transportation planning and programming process; and

WHEREAS, the Transportation Planning Council (TPC) has been established and charged with the responsibility and duty of fulfilling the aforementioned functions; and

WHEREAS, the TPC has reviewed South Florida Regional Transportation Authority (SFRTA) Transit Asset Management (TAM) Plan State of Good Repair Targets for Fiscal Year 2018, made a part hereof, and finds it consistent with the goals and objectives of the Transportation Plan for the Miami Urbanized Area,

NOW, THEREFORE, BE IT RESOLVED BY THE GOVERNING BOARD OF THE TRANSPORTATION PLANNING ORGANIZATION IN ITS ROLE AS THE MPO FOR THE MIAMI URBANIZED AREA, that the attached South Florida Regional Transportation Authority (SFRTA) Transit Asset Management (TAM) Plan State of Good Repair targets for Fiscal Year 2018, is hereby approved.


The adoption of the foregoing resolution was moved by Board Member Rebeca Sosa. The motion was seconded by Board Member Audrey M. Edmonson, and upon being put to a vote, the vote was as follows:

Chairman Oliver G. Gilbert III- Aye			
Vice Chairman Esteban L. Bovo, Jr. - Aye			
Board Member Juan Carlos Bermudez	-Aye	Board Member Smith Joseph	-Aye
Board Member Daniella Levine Cava	-Aye	Board Member Vince Lago	-Absent
Board Member Jose "Pepe" Diaz	-Aye	Board Member Roberto Martell	-Aye
Board Member Audrey M. Edmonson	-Aye	Board Member Joe A. Martinez	-Aye
Board Member Shelley Smith Fano	-Aye	Board Member Jean Monestime	-Aye
Board Member Dan Gelber	-Absent	Board Member Dennis C. Moss	-Aye
Board Member Perla T. Hantman	-Aye	Board Member Stephen R. Shelley	-Absent
Board Member Carlos Hernandez	-Absent	Board Member Rebeca Sosa	-Aye
Board Member Sally A. Heyman	-Absent	Board Member Javier D. Souto	-Aye
Board Member Eileen Higgins	-Aye	Board Member Francis Suarez	-Absent
Board Member Barbara J. Jordan	-Aye	Board Member Xavier L. Suarez	-Absent

The Chairperson thereupon declared the resolution duly passed and approved this 21st day of February, 2019.

TRANSPORTATION PLANNING ORGANIZATION

By Zainab Salim
Zainab Salim, Clerk
Miami-Dade TPO



Transit Asset Management

The South Florida Regional Transit Authority (SFRTA) has established the following SGR performance targets for Fiscal Year 2018-2019:

FTA Asset Classes	Performance Measures	Targets (Failure)
Equipment Non-revenue support service and maintenance vehicles	Vehicles – 8 years Others (1-5 scale)	0% 0% (<2.5)
Rolling Stock Revenue Vehicles	Locomotives- 39 years Coach- 39 years Self-propelled- 39 years Bus (Cutaway) – 10 years	0% 0% 0% 0%
Infrastructure Rail fixed-guideway track	Performance restrictions	8%
Facilities Buildings and Structures	Passenger (1-5 scale) Maintenance (1-5 scale) Administrative (1-5 scale)	30% (<2.5) 30% (<2.5) 0%
Systems	Service (1-5 scale)	15% (<2.5)

Endnotes:

ⁱ TAM Rulemaking. U.S. Department of Transportation, Federal Transit Administration. <https://www.transit.dot.gov/regulations-and-guidance/asset-management/tam-rulemaking>

ⁱⁱ Performance-Based Planning Roundtable Webinar. June 20, 2017. U.S. Department of Transportation, Federal Transit Administration. <https://www.fhwa.dot.gov/fldiv/documents/FTA%20Performance%20Based%20Planning%20Webinar%20June%202017.pdf>

Transportation Improvement Program (TIP)

Part One: 4-Year Federal Funded Project Listing



PORTMIAMI



Private Sector



Miami-Dade Transportation
Planning Organization

Transportation Improvement Program (TIP)

Part One: 4-Year Federal Funded Project Listing

Purpose, Contents, Project Selection and Concluding Statements



Miami-Dade Transportation
Planning Organization



Miami-Dade Transportation
Planning Organization

Fiscal Years 2019/2020 - 2023/2024 Transportation Improvement Program

FEDERALLY FUNDED PROJECTS

Purpose of this Section

On December 4, 2015, President Obama signed into law the Fixing America's Surface Transportation Act, or "FAST Act". The FAST Act authorizes \$305 billion over fiscal years 2016 through 2020 for the Department's highway, highway and motor vehicle safety, public transportation, motor carrier safety, hazardous materials safety, rail, and research, technology and statistics programs. Overall, the FAST Act largely maintains current MAP-21 program structures and funding shares between highways and transit. It is a down-payment for building a 21st century transportation system.

The intention of this section of Miami-Dade County's FY 2019/2020-2023/2024 TIP is to illustrate how the TPO's priorities are to be funded, by Federal funding category, and by fiscal year. Specifically, this section addresses the requirements for TIP development as cited in Title 23 USC Section 134 (subsections (h) 2 and (i) 4).

Contents of this Section

This section contains the project listings by major funding category. Projects are identified by Work Program Item Numbers and show the corresponding project description, type of work and funding for each of the first four (4) years of the TIP.

Concluding Statements

- This section is presented in order to fulfill federal requirements as noted in Section 134 of Title 23, United States Code (ISTEA).
- Only major categories of federal funds are highlighted in this section.
- Only the first four years of the TIP (FY 2019/2020, 2020/2021, 2021/2022, and 2022/2023) are included in this section.
- The projects shown in this section are consistent with the FDOT District VI Adopted Work Program.
- Federal funds can reasonably be expected to be made available for all projects included in this section.

All information contained in this section is consistent with the adopted TIP attached hereto.

Transportation Improvement Program (TIP)

Part One: 4-Year Federal Funded Project Listing

4-Year Federally Funded Project Listing



PORTMIAMI



Private Sector



Miami-Dade Transportation
Planning Organization

MIAMI-DADE TRANSPORTATION PLANNING ORGANIZATION
TRANSPORTATION IMPROVEMENT PROGRAM
FEDERALLY-FUNDED PROJECTS

FLP: INTERMODAL

TPO Project No	Facility/Project Name	County	Type of Work							Federal Funding Components				5-Yr Page Ref		
Agency Project No	From / Location	To / Location	Old Item	Roadway ID	Length (miles)	Begin Point	End Point	Lanes			Activity /Phase	Funding Source	2019 - 2020	2020 - 2021	2021 - 2022	2022 - 2023
								Exist	Improv	Add'l						

TA4424971	STRATEGIC MIAMI AREA RAPID TRANSIT (SMART PLAN) PRIORITY PROJECTS		MIAMI-DADE	PRELIMINARY ENGINEERING									Proposed Funding (\$000s)				A1-19
4424971				6	0.0	0.0	0.0	0	0	0			2019 - 2020	2020 - 2021	2021 - 2022	2022 - 2023	
PRELIMINARY ENGINEERING											SU	20,924	18,743	30,000	30,000		

TA4424972	STRATEGIC MIAMI AREA RAPID TRANSIT (SMART PLAN) PRIORITY PROJECTS (2)		MIAMI-DADE	PRELIMINARY ENGINEERING									Proposed Funding (\$000s)				A1-20
4424972				6	0.0	0.0	0.0	0	0	0			2019 - 2020	2020 - 2021	2021 - 2022	2022 - 2023	
PRELIMINARY ENGINEERING											SU	0	0	2,000	2,000		

Yearly Total	20,924	18,743	32,000	32,000
4 Year Total	\$103,667			

MIAMI-DADE TRANSPORTATION PLANNING ORGANIZATION
 TRANSPORTATION IMPROVEMENT PROGRAM
 FEDERALLY-FUNDED PROJECTS

FLP: MULTIMODAL FACILITY

TPO Project No	Facility/Project Name	County	Type of Work							Federal Funding Components				5-Yr Page Ref	
Agency Project No	From / Location	To / Location	Old Item	Roadway ID	Length (miles)	Begin Point	End Point	Lanes			2019 - 2020	2020 - 2021	2021 - 2022	2022 - 2023	
								Exist	Improv	Add'l					

DT2516846	GOLDEN GLADES MULTI- MODAL TERMINAL	MIAMI-DADE	INTERMODAL HUB CAPACITY									Proposed Funding (\$000s)				A1-21
2516846			6	0.0	0.0	0.0	0	0	0	Activity /Phase	Funding Source	2019 - 2020	2020 - 2021	2021 - 2022	2022 - 2023	
										DESIGN/BUILD	SU	3,269	0	0	0	

Yearly Total	3,269	0	0	0
4 Year Total	\$3,269			

MIAMI-DADE TRANSPORTATION PLANNING ORGANIZATION
TRANSPORTATION IMPROVEMENT PROGRAM
FEDERALLY-FUNDED PROJECTS

FLP: TRANSIT

TPO Project No	Facility/Project Name	County	Type of Work							Federal Funding Components				5-Yr Page Ref		
			Agency Project No	From / Location	To / Location	Old Item	Roadway ID	Length (miles)	Begin Point	End Point	Lanes				Activity /Phase	Funding Source
Exist	Improv	Add'l														
TA4051334	MDT - FTA SEC 5307 METRORAIL & METROMOVER GUIDEWAY BRIDGE INSPECTIONS	MIAMI-DADE	FIXED GUIDEWAY IMPROVEMENTS									Proposed Funding (\$000s)				A1-36
4051334			12	0.0	0.0	0.0	0	0	0	Activity /Phase	Funding Source	2019 - 2020	2020 - 2021	2021 - 2022	2022 - 2023	
										CAPITAL	SU	1,000	1,000	1,000	1,000	
										CAPITAL	FTAT	1,000	1,000	1,000	1,000	
TA4204522	SOUTH FLA COMMUTER SERVICES IN MIAMI-DADE COUNTY - TDM OUTREACH	MIAMI-DADE	COMMUTER TRANS. ASSISTANCE									Proposed Funding (\$000s)				A1-41
4204522			6	0.0	0.0	0.0	0	0	0	Activity /Phase	Funding Source	2019 - 2020	2020 - 2021	2021 - 2022	2022 - 2023	
										PLANNING	SU	500	50	50	50	
TA4222422	SOUTH FLA COMMUTER SERVICES IN MIAMI-DADE COUNTY - MARKETING	MIAMI-DADE	COMMUTER TRANS. ASSISTANCE									Proposed Funding (\$000s)				A1-49
4222422			6	0.0	0.0	0.0	0	0	0	Activity /Phase	Funding Source	2019 - 2020	2020 - 2021	2021 - 2022	2022 - 2023	
										PLANNING	SU	850	1,412	1,412	1,319	
TA4348972	MIAMI-DADE COUNTY - TPO FTA SECTION 5305 (D) METRO PLANNING	MIAMI-DADE	PTO STUDIES									Proposed Funding (\$000s)				A1-58
4348972			6	0.0	0.0	0.0	0	0	0	Activity /Phase	Funding Source	2019 - 2020	2020 - 2021	2021 - 2022	2022 - 2023	
										PLANNING	DU	1,303	0	0	0	

MIAMI-DADE TRANSPORTATION PLANNING ORGANIZATION
TRANSPORTATION IMPROVEMENT PROGRAM
FEDERALLY-FUNDED PROJECTS

FLP: TRANSIT

TPO Project No	Facility/Project Name	County	Type of Work							Federal Funding Components				5-Yr Page Ref						
			Agency Project No	From / Location	To / Location	Old Item	Roadway ID	Length (miles)	Begin Point	End Point	Lanes				Activity /Phase	Funding Source	Proposed Funding (\$000s)			
											Exist	Improv	Add'l				2019 - 2020	2020 - 2021	2021 - 2022	2022 - 2023
TA4348973	MIAMI-DADE COUNTY - TPO FTA SECTION 5305 (D) METRO PLANNING	MIAMI-DADE	PTO STUDIES									Proposed Funding (\$000s)				A1-59				
4348973			6	0.0	0.0	0.0	0	0	0	Activity /Phase	Funding Source	2019 - 2020	2020 - 2021	2021 - 2022	2022 - 2023					
PLANNING											DU	0	1,342	0	0					
TA4348974	MIAMI-DADE COUNTY - TPO FTA SECTION 5305 (D) METRO PLANNING	MIAMI-DADE	PTO STUDIES									Proposed Funding (\$000s)				A1-59				
4348974			6	0.0	0.0	0.0	0	0	0	Activity /Phase	Funding Source	2019 - 2020	2020 - 2021	2021 - 2022	2022 - 2023					
PLANNING											DU	0	0	1,383	0					
TA4348975	MIAMI-DADE COUNTY - TPO FTA SECTION 5305 (D) METRO PLANNING	MIAMI-DADE	PTO STUDIES									Proposed Funding (\$000s)				A1-60				
4348975			6	0.0	0.0	0.0	0	0	0	Activity /Phase	Funding Source	2019 - 2020	2020 - 2021	2021 - 2022	2022 - 2023					
PLANNING											DU	0	0	0	1,424					
TA4368881	MDT - FTA SECTION 5339 BUS AND BUS FACILITIES	MIAMI-DADE	CAPITAL FOR FIXED ROUTE									Proposed Funding (\$000s)				A1-66				
4368881			6	0.0	0.0	0.0	0	0	0	Activity /Phase	Funding Source	2019 - 2020	2020 - 2021	2021 - 2022	2022 - 2023					
CAPITAL											FTA	6,000	0	0	0					
TA4368891	MDT - FTA SECTION 5337 FEDERAL FORMULA FUNDING STATE OF GOOD REPAIR	MIAMI-DADE	CAPITAL FOR FIXED ROUTE									Proposed Funding (\$000s)				A1-66				
4368891			6	0.0	0.0	0.0	0	0	0	Activity /Phase	Funding Source	2019 - 2020	2020 - 2021	2021 - 2022	2022 - 2023					
CAPITAL											FTA	6,000	0	0	0					

MIAMI-DADE TRANSPORTATION PLANNING ORGANIZATION
TRANSPORTATION IMPROVEMENT PROGRAM
FEDERALLY-FUNDED PROJECTS

FLP: TRANSIT

TPO Project No	Facility/Project Name	County	Type of Work							Federal Funding Components				5-Yr Page Ref			
			Agency Project No	From / Location	To / Location	Old Item	Roadway ID	Length (miles)	Begin Point	End Point	Lanes				CAPITAL	FTA	30,000
Exist	Improv	Add'l															
TA4368911	MDT - FTA SECTION 5307 TRANSIT OPERATIONS	MIAMI-DADE	CAPITAL FOR FIXED ROUTE									Proposed Funding (\$000s)				A1-67	
4368911			6	0.0	0.0	0.0	0	0	0	Activity /Phase	Funding Source	2019 - 2020	2020 - 2021	2021 - 2022	2022 - 2023		
											CAPITAL	FTA	55,000	0	0	0	
TA4392556	SECTION 5339 RURAL BUS & FACILITIES D6-MATCH WITH TOLL REV CREDITS	DIST/ST-WIDE	CAPITAL FOR FIXED ROUTE									Proposed Funding (\$000s)				A1-69	
4392556			6	0.0	0.0	0.0	0	0	0	Activity /Phase	Funding Source	2019 - 2020	2020 - 2021	2021 - 2022	2022 - 2023		
											CAPITAL	DU	52	54	54	54	
TA4409221	DTPW - FTA SECTION 5337	MIAMI-DADE	CAPITAL FOR FIXED ROUTE									Proposed Funding (\$000s)				A1-71	
4409221			6	0.0	0.0	0.0	0	0	0	Activity /Phase	Funding Source	2019 - 2020	2020 - 2021	2021 - 2022	2022 - 2023		
											CAPITAL	FTA	0	31,000	0	0	
TA4409231	DTPW - FTA SECTION 5339	MIAMI-DADE	CAPITAL FOR FIXED ROUTE									Proposed Funding (\$000s)				A1-72	
4409231			6	0.0	0.0	0.0	0	0	0	Activity /Phase	Funding Source	2019 - 2020	2020 - 2021	2021 - 2022	2022 - 2023		
											CAPITAL	FTA	0	6,000	0	0	

MIAMI-DADE TRANSPORTATION PLANNING ORGANIZATION
TRANSPORTATION IMPROVEMENT PROGRAM
FEDERALLY-FUNDED PROJECTS

FLP: TRANSIT

TPO Project No	Facility/Project Name		County	Type of Work						Federal Funding Components				5-Yr Page Ref		
				Agency Project No	From / Location	To / Location	Old Item	Roadway ID	Length (miles)						Begin Point	End Point
Exist	Improv	Add'l	Activity /Phase							Funding Source	2019 - 2020	2020 - 2021	2021 - 2022	2022 - 2023		
TA4409241	DTPW - FTA SECTION 5307		MIAMI-DADE	CAPITAL FOR FIXED ROUTE						Proposed Funding (\$000s)				A1-72		
4409241				6	0.0	0.0	0.0	0	0	0	Activity /Phase	Funding Source	2019 - 2020		2020 - 2021	2021 - 2022
				CAPITAL				FTA	0	55,000	0	0				
TA4409321	DTPW - FTA SECTION 5337		MIAMI-DADE	CAPITAL FOR FIXED ROUTE						Proposed Funding (\$000s)				A1-73		
4409321				6	0.0	0.0	0.0	0	0	0	Activity /Phase	Funding Source	2019 - 2020		2020 - 2021	2021 - 2022
				CAPITAL				FTA	0	0	31,000	0				
TA4424451	DTPW - FTA SECTION 5307 FEDERAL FORMULA FUNDING		MIAMI-DADE	CAPITAL FOR FIXED ROUTE						Proposed Funding (\$000s)				A1-74		
4424451				6	0.0	0.0	0.0	0	0	0	Activity /Phase	Funding Source	2019 - 2020		2020 - 2021	2021 - 2022
				CAPITAL				FTA	0	0	55,000	0				
TA4424461	DPTW - FTA SECTION 5339 BUS AND BUS FACILITES		MIAMI-DADE	CAPITAL FOR FIXED ROUTE						Proposed Funding (\$000s)				A1-74		
4424461				6	0.0	0.0	0.0	0	0	0	Activity /Phase	Funding Source	2019 - 2020		2020 - 2021	2021 - 2022
				CAPITAL				FTA	0	0	6,000	0				
TA4424481	DTPW - FTA SECTION 5307 FEDERAL FORMULA FUNDING		MIAMI-DADE	CAPITAL FOR FIXED ROUTE						Proposed Funding (\$000s)				A1-75		
4424481				6	0.0	0.0	0.0	0	0	0	Activity /Phase	Funding Source	2019 - 2020		2020 - 2021	2021 - 2022

MIAMI-DADE TRANSPORTATION PLANNING ORGANIZATION
TRANSPORTATION IMPROVEMENT PROGRAM
FEDERALLY-FUNDED PROJECTS

FLP: TRANSIT

TPO Project No	Facility/Project Name	County	Type of Work							Federal Funding Components					5-Yr Page Ref	
			Roadway ID	Length (miles)	Begin Point	End Point	Lanes			CAPITAL	FTA	0	0	0		55,000
							Exist	Improv	Add'l							
Agency Project No	From / Location	To / Location	Old Item													
TA4424491	DTPW-FTA SECTION 5337 FEDERAL FORMULA FUNDING CAPITAL FOR FIXED ROUTE	MIAMI-DADE	CAPITAL FOR FIXED ROUTE									Proposed Funding (\$000s)				A1-76
4424491			6	0.0	0.0	0.0	0	0	0	Activity /Phase	Funding Source	2019 - 2020	2020 - 2021	2021 - 2022	2022 - 2023	
										CAPITAL	FTA	0	0	0	31,000	
TA4424501	DPTW - FTA SECTION 5339 FEDERAL FORMULA FUNDING FOR CAPITAL FIXED ROUTE	MIAMI-DADE	CAPITAL FOR FIXED ROUTE									Proposed Funding (\$000s)				A1-76
4424501			6	0.0	0.0	0.0	0	0	0	Activity /Phase	Funding Source	2019 - 2020	2020 - 2021	2021 - 2022	2022 - 2023	
										CAPITAL	FTA	0	0	0	6,000	
TA4439881	MIAMI-DADE DTPW I-75 EXPRESS BUS SERVICE	MIAMI-DADE	TRANSIT SERVICE DEMONSTRATION									Proposed Funding (\$000s)				A1-77
4439881			6	0.0	0.0	0.0	0	0	0	Activity /Phase	Funding Source	2019 - 2020	2020 - 2021	2021 - 2022	2022 - 2023	
										OPERATIONS	SA	0	11	0	0	
TA4449011	DTPW: MIAMI-DADE SOUTH CORRIDOR BRT	MIAMI-DADE	TRANSIT IMPROVEMENT									Proposed Funding (\$000s)				A1-84
4449011			6	0.0	0.0	0.0	0	0	0	Activity /Phase	Funding Source	2019 - 2020	2020 - 2021	2021 - 2022	2022 - 2023	
										CAPITAL	FTA	100,000	0	0	0	

MIAMI-DADE TRANSPORTATION PLANNING ORGANIZATION
 TRANSPORTATION IMPROVEMENT PROGRAM
 FEDERALLY-FUNDED PROJECTS

TPO Project No	Facility/Project Name		County	Type of Work						Federal Funding Components	5-Yr Page Ref
Agency Project No	From / Location	To / Location	Old Item	Roadway ID	Length (miles)	Begin Point	End Point	Lanes			
								Exist	Improv	Add'l	

Yearly Total	195,705	96,869	96,899	96,847
4 Year Total			\$486,320	

MIAMI-DADE TRANSPORTATION PLANNING ORGANIZATION
TRANSPORTATION IMPROVEMENT PROGRAM
FEDERALLY-FUNDED PROJECTS

HIGHWAYS

TPO Project No	Facility/Project Name	County	Type of Work							Federal Funding Components				5-Yr Page Ref		
			Agency Project No	From / Location	To / Location	Old Item	Roadway ID	Length (miles)	Begin Point	End Point	Lanes				Activity /Phase	Funding Source
Exist	Improv	Add'l														
DT2506541	DISTRICTWIDE COMMUNITY SAFETY	DIST/ST-WIDE	SAFETY PROJECT									Proposed Funding (\$000s)				A1-124
2506541			6	0.0	0.0	0.0	0	0	0			2019 - 2020	2020 - 2021	2021 - 2022	2022 - 2023	
										PRELIMINARY ENGINEERING	NHTS	30	30	30	30	
DT2512657	BISCAYNE TRAIL SEG D, SW 328 ST/SW 117 AVE TO HOMESTEAD BAYFRONT PARK	MIAMI-DADE	BIKE PATH/TRAIL									Proposed Funding (\$000s)				A1-154
2512657			18	0.0	0.0	0.0	0	0	0			2019 - 2020	2020 - 2021	2021 - 2022	2022 - 2023	
										CONSTRUCTION	ACSA	5	0	0	0	
										CONSTRUCTION	TALT	957	0	0	0	
										CONSTRUCTION	TALU	888	0	0	0	
DT2516881	SR 836/I-395	MIAMI-DADE	BRIDGE-REPLACE AND ADD LANES									Proposed Funding (\$000s)				A1-158
2516881	FROM WEST OF I-95 TO MACARTHUR CAUSEWAY BRIDGE		12	1.7	0.0	0.0	0	0	0			2019 - 2020	2020 - 2021	2021 - 2022	2022 - 2023	
										DESIGN/BUILD	ACNP	2,137	0	0	0	
										DESIGN/BUILD	SA	0	307	316	0	
DT4055756	SR998/SW 312 ST/CAMPBELL DR	MIAMI-DADE	FLEXIBLE PAVEMENT RECONSTRUCT.									Proposed Funding (\$000s)				A1-162
4055756	FROM SR997/KROME AVE TO SR5/US1(TRKBYPASS)		36	0.8	0.0	0.0	0	0	0			2019 - 2020	2020 - 2021	2021 - 2022	2022 - 2023	
										RIGHT OF WAY	ACNP	300	0	0	0	
										RIGHT OF WAY	SA	50	0	0	0	

MIAMI-DADE TRANSPORTATION PLANNING ORGANIZATION
TRANSPORTATION IMPROVEMENT PROGRAM
FEDERALLY-FUNDED PROJECTS

HIGHWAYS

TPO Project No	Facility/Project Name		County	Type of Work						Federal Funding Components				5-Yr Page Ref			
				Roadway ID	Length (miles)	Begin Point	End Point	Lanes			Activity /Phase	Funding Source	2019 - 2020		2020 - 2021	2021 - 2022	2022 - 2023
								Exist	Improv	Add'l							
Agency Project No	From / Location	To / Location	Old Item														
				RIGHT OF WAY						SU	1,654	2,000	0	0			
				CONSTRUCTION						SU	130	0	0	0			
				CONSTRUCTION						SU	2,155	0	0	0			
				ALTERNATIVE CONTRACTING INCENTIVES						SU	0	0	0	690			
DT4055757	SW 336 ST/DAVIS PKWY		MIAMI-DADE	FLEXIBLE PAVEMENT RECONSTRUCT.								Proposed Funding (\$000s)				A1-163	
4055757	FROM W OF SR 997/KROME TO US 1 (TRUCK BYPASS) AVE			18	0.3	0.0	0.0	0	0	0	Activity /Phase	Funding Source	2019 - 2020	2020 - 2021	2021 - 2022		2022 - 2023
				CONSTRUCTION						SA	41	0	0	0			
				CONSTRUCTION						ACSA	641	0	0	0			
				ALTERNATIVE CONTRACTING INCENTIVES						SA	0	0	134	0			
DT4106464	SR 934/NE/NW 79 ST		MIAMI-DADE	PD&E/EMO STUDY								Proposed Funding (\$000s)				A1-180	
4106464	FROM WEST OF I-95(13 CT.) TO END OF SR 934/1 WAY PR			6	5.9	0.0	0.0	0	0	0	Activity /Phase	Funding Source	2019 - 2020	2020 - 2021	2021 - 2022		2022 - 2023
				PRELIMINARY ENGINEERING						SU	0	4,000	0	0			
DT4149641	SR 9A/I-95		MIAMI-DADE	PD&E/EMO STUDY								Proposed Funding (\$000s)				A1-190	
4149641	FROM N OF NW 151 ST	TO BROWARD COUNTY LINE		12	5.4	0.0	0.0	0	0	0	Activity /Phase	Funding Source	2019 - 2020	2020 - 2021	2021 - 2022		2022 - 2023
				RAILROAD & UTILITIES						SA	0	0	0	10			
				PROJECT DEVELOPMENT AND ENVIRONMENTAL						ACNP	0	13,035	0	0			

MIAMI-DADE TRANSPORTATION PLANNING ORGANIZATION
TRANSPORTATION IMPROVEMENT PROGRAM
FEDERALLY-FUNDED PROJECTS

HIGHWAYS

TPO Project No	Facility/Project Name		County	Type of Work						Federal Funding Components				5-Yr Page Ref		
				Agency Project No	From / Location	To / Location	Old Item	Roadway ID	Length (miles)						Begin Point	End Point
Exist	Improv	Add'l	Activity /Phase							Funding Source	2019 - 2020	2020 - 2021	2021 - 2022	2022 - 2023		
DT4149647	SR 9A/I-95		MIAMI-DADE	PD&E/EMO STUDY						Proposed Funding (\$000s)				A1-191		
4149647	FROM US 1/S DIXIE HIGHWAY	TO S OF NW 62ND STREET		6	5.7	0.0	0.0	0	0	0	Activity /Phase	Funding Source	2019 - 2020		2020 - 2021	2021 - 2022
PROJECT DEVELOPMENT AND ENVIRONMENTAL											ACFP	0	0	6,700	0	
DT4149648	SR 9A/I-95		MIAMI-DADE	PD&E/EMO STUDY						Proposed Funding (\$000s)				A1-192		
4149648	FROM S OF NW 62ND ST	TO N OF NW 151 ST		6	6.1	0.0	0.0	0	0	0	Activity /Phase	Funding Source	2019 - 2020		2020 - 2021	2021 - 2022
PROJECT DEVELOPMENT AND ENVIRONMENTAL											ACFP	0	0	3,700	0	
DT4184235	SR 826/PALMETTO EXPY		MIAMI-DADE	ADD SPECIAL USE LANE						Proposed Funding (\$000s)				A1-207		
4184235	FROM I-75	TO GOLDEN GLADES INTERCHANGE		6	7.1	0.0	0.0	0	0	0	Activity /Phase	Funding Source	2019 - 2020		2020 - 2021	2021 - 2022
RAILROAD & UTILITIES											ACNP	3,193	89,594	0	0	
DT4232513	SR 25/OKEECHOBEE RD		MIAMI-DADE	ADD LANES & RECONSTRUCT						Proposed Funding (\$000s)				A1-210		
4232513	FROM E OF NW 87 AVE	TO NW 79 AVE (CONCRETE)		6	0.7	0.0	0.0	0	0	0	Activity /Phase	Funding Source	2019 - 2020		2020 - 2021	2021 - 2022
RIGHT OF WAY											ACNP	0	422	0	0	
DT4232514	SR 25/OKEECHOBEE RD		MIAMI-DADE	ADD LANES & REHABILITATE PVMNT						Proposed Funding (\$000s)				A1-212		
4232514	FROM E OF NW 116 WAY	TO E OF NW 87 AVE (CONCRETE)		6	1.4	0.0	0.0	0	0	0	Activity /Phase	Funding Source	2019 - 2020		2020 - 2021	2021 - 2022

MIAMI-DADE TRANSPORTATION PLANNING ORGANIZATION
TRANSPORTATION IMPROVEMENT PROGRAM
FEDERALLY-FUNDED PROJECTS

HIGHWAYS

TPO Project No	Facility/Project Name		County	Type of Work						Federal Funding Components				5-Yr Page Ref		
				Agency Project No	From / Location	To / Location	Old Item	Roadway ID	Length (miles)	Begin Point	End Point	Lanes			ACNP	2019 - 2020
Exist	Improv	Add'l														
				RIGHT OF WAY						ACNP	0	892	121	0		
DT4232515	SR 25/OKEECHOBEE RD		MIAMI-DADE	ADD LANES & REHABILITATE PVMNT						Activity /Phase	Funding Source	Proposed Funding (\$000s)				A1-213
4232515	FROM E OF NW 107 AVE	TO E OF NW 116 WAY (CONCRETE)		6	1.8	0.0	0.0	0	0			0	2019 - 2020	2020 - 2021	2021 - 2022	
									CONSTRUCTION	ACNP	0	0	62,970	0		
DT4244071	SR 968/SW 1ST ST		MIAMI-DADE	BRIDGE REPLACEMENT						Activity /Phase	Funding Source	Proposed Funding (\$000s)				A1-218
4244071	AT MIAMI RIVER (BRIDGE #870660)			6	0.4	0.0	0.0	0	0			0	2019 - 2020	2020 - 2021	2021 - 2022	
									ALTERNATIVE CONTRACTING INCENTIVES	ACBR	0	0	4,200	0		
DT4273691	SR 997/KROME AVE		MIAMI-DADE	ADD LANES & RECONSTRUCT						Activity /Phase	Funding Source	Proposed Funding (\$000s)				A1-221
4273691	FROM SW 296 ST	TO S OF SW 232 ST		12	3.7	0.0	0.0	0	0			0	2019 - 2020	2020 - 2021	2021 - 2022	
									CONSTRUCTION	ACNP	5,130	0	0	0		
									ALTERNATIVE CONTRACTING INCENTIVES	ACNP	0	0	820	0		
DT4275182	SR 860/MIAMI GARDENS DR/NW 183 ST		MIAMI-DADE	RESURFACING						Activity /Phase	Funding Source	Proposed Funding (\$000s)				A1-225
4275182	FROM E OF NW 57 AVE	TO W OF NW 27 AVE		18	3.0	0.0	0.0	0	0			0	2019 - 2020	2020 - 2021	2021 - 2022	
									CONSTRUCTION	ACSS	0	126	0	0		
									CONSTRUCTION	SA	0	1,053	0	0		
									ALTERNATIVE CONTRACTING INCENTIVES	SA	0	0	200	0		

MIAMI-DADE TRANSPORTATION PLANNING ORGANIZATION
TRANSPORTATION IMPROVEMENT PROGRAM
FEDERALLY-FUNDED PROJECTS

HIGHWAYS

TPO Project No	Facility/Project Name	County	Type of Work							Federal Funding Components				5-Yr Page Ref		
			Agency Project No	From / Location	To / Location	Old Item	Roadway ID	Length (miles)	Begin Point	End Point	Lanes				Activity /Phase	Funding Source
Exist	Improv	Add'l														
DT4275183	SR 860/NW 183 ST	MIAMI-DADE	INTERSECTION IMPROVEMENT									Proposed Funding (\$000s)				A1-226
4275183	FROM WEST OF NW 57 AVE TO EAST OF NW 57 AVE		12	0.2	0.0	0.0	0	0	0			2019 - 2020	2020 - 2021	2021 - 2022	2022 - 2023	
							CONSTRUCTION	ACSS	0	491	0	0				
							CONSTRUCTION	SA	0	8	0	0				
DT4275212	SR 922/NE 125 ST	MIAMI-DADE	INTERSECTION IMPROVEMENT									Proposed Funding (\$000s)				A1-227
4275212	FROM SR 915/NE 6 AVE TO NE 7 AVE		12	0.3	0.0	0.0	0	0	0			2019 - 2020	2020 - 2021	2021 - 2022	2022 - 2023	
							RIGHT OF WAY	SA	450	807	0	0				
							CONSTRUCTION	ACSS	0	0	0	3,866				
DT4283581	SR 826/PALMETTO EXPRESSWAY SR 826 EB RAMP TO SR 9A/I-95 NB	MIAMI-DADE	INTERCHANGE RAMP (NEW)									Proposed Funding (\$000s)				A1-229
4283581			6	4.4	0.0	0.0	0	0	0			2019 - 2020	2020 - 2021	2021 - 2022	2022 - 2023	
							CONSTRUCTION	ACNP	0	22,330	0	0				
DT4283583	SR 826/PALMETTO EXPRESSWAY	MIAMI-DADE	ADD LANES & RECONSTRUCT									Proposed Funding (\$000s)				A1-230
4283583	FROM W OF NW 17TH AVE TO I-95 (EXPRESS LANES)		6	5.0	0.0	0.0	0	0	0			2019 - 2020	2020 - 2021	2021 - 2022	2022 - 2023	
							PRELIMINARY ENGINEERING	ACNP	17,000	0	0	0				

MIAMI-DADE TRANSPORTATION PLANNING ORGANIZATION
TRANSPORTATION IMPROVEMENT PROGRAM
FEDERALLY-FUNDED PROJECTS

HIGHWAYS

TPO Project No	Facility/Project Name	County	Type of Work							Federal Funding Components				5-Yr Page Ref		
			Agency Project No	From / Location	To / Location	Old Item	Roadway ID	Length (miles)	Begin Point	End Point	Lanes				Activity /Phase	Funding Source
Exist	Improv	Add'l														
DT4283584	GOLDEN GLADES INTERCHANGE VARIOUS RAMP IMPROVEMENTS	MIAMI-DADE	INTERCHANGE RAMP (NEW)									Proposed Funding (\$000s)				A1-231
4283584			6	2.4	0.0	0.0	0	0	0			2019 - 2020	2020 - 2021	2021 - 2022	2022 - 2023	
										CONSTRUCTION	ACNP	0	55,001	4,512	0	
DT4283585	SR 9A/I-95	MIAMI-DADE	WIDEN/RESURFACE EXIST LANES									Proposed Funding (\$000s)				A1-232
4283585	FROM N OF BISCAYNE CANAL	TO SR 860/MIAMI GARDEN DR	18	2.2	0.0	0.0	0	0	0			2019 - 2020	2020 - 2021	2021 - 2022	2022 - 2023	
										RAILROAD & UTILITIES	ACNP	0	0	1,402	0	
										RAILROAD & UTILITIES	SU	10	200	0	0	
										CONSTRUCTION	ACNP	0	0	57,690	0	
DT4283588	SR 826 CONNECTOR	MIAMI-DADE	ADD LANES & RECONSTRUCT									Proposed Funding (\$000s)				A1-232
4283588	AT GOLDEN GLADES INTERCHG AND VARIOUS DAMPS		12	1.1	0.0	0.0	0	0	0			2019 - 2020	2020 - 2021	2021 - 2022	2022 - 2023	
										CONSTRUCTION	ACNP	0	39,778	0	0	
										CONSTRUCTION	SU	0	7,709	0	2,246	
DT4291852	SR 9/NW 27 AVE	MIAMI-DADE	RESURFACING									Proposed Funding (\$000s)				A1-237
4291852	FROM NW 39 ST	TO S OF NW 79 ST	12	2.3	0.0	0.0	0	0	0			2019 - 2020	2020 - 2021	2021 - 2022	2022 - 2023	
										CONSTRUCTION	SA	0	1,699	0	0	
										ALTERNATIVE CONTRACTING INCENTIVES	SA	0	0	0	100	

MIAMI-DADE TRANSPORTATION PLANNING ORGANIZATION
TRANSPORTATION IMPROVEMENT PROGRAM
FEDERALLY-FUNDED PROJECTS

HIGHWAYS

TPO Project No	Facility/Project Name	County	Type of Work							Federal Funding Components				5-Yr Page Ref					
			Agency Project No	From / Location	To / Location	Old Item	Roadway ID	Length (miles)	Begin Point	End Point	Lanes				Activity /Phase	Funding Source	2019 - 2020	2020 - 2021	2021 - 2022
Exist	Improv	Add'l																	
DT4291863	SR 817/NW 27 AVE	MIAMI-DADE	RESURFACING									Proposed Funding (\$000s)				A1-240			
4291863	FROM SOUTH OF NW 203 ST	TO NW 215 ST/COUNTY LINE		12	0.9	0.0	0.0	0	0	0			2019 - 2020	2020 - 2021	2021 - 2022		2022 - 2023		
											CONSTRUCTION	ACSS	0	0	130		0		
											CONSTRUCTION	SA	0	0	1,000	0			
DT4291864	SR 817/NW 27 AVE	MIAMI-DADE	INTERSECTION IMPROVEMENT									Proposed Funding (\$000s)				A1-241			
4291864				6	0.8	0.0	0.0	0	0	0			2019 - 2020	2020 - 2021	2021 - 2022		2022 - 2023		
											CONSTRUCTION	ACSS	0	0	535		0		
DT4291865	SR 817/NW 27 AVE	MIAMI-DADE	INTERSECTION IMPROVEMENT									Proposed Funding (\$000s)				A1-88			
4291865	AT 1224' NORTH OF NW 191 ST			0.2	0.0	0.0	0	0	0					2019 - 2020	2020 - 2021		2021 - 2022	2022 - 2023	
											RIGHT OF WAY	ACSS	184	136	0		0		
											CONSTRUCTION	ACSS	0	0	990	0			
											CONSTRUCTION	SA	0	0	18	0			
DT4291931	SR 907/ALTON RD	MIAMI-DADE	FLEXIBLE PAVEMENT RECONSTRUCT.									Proposed Funding (\$000s)				A1-242			
4291931	FROM MICHIGAN AVE	TO S OF ED SULLIVAN DR/43 ST		6	1.8	0.0	0.0	0	0	0					2019 - 2020		2020 - 2021	2021 - 2022	2022 - 2023
											CONSTRUCTION	SA	0	5,157	0		0		

MIAMI-DADE TRANSPORTATION PLANNING ORGANIZATION
TRANSPORTATION IMPROVEMENT PROGRAM
FEDERALLY-FUNDED PROJECTS

HIGHWAYS

TPO Project No	Facility/Project Name		County	Type of Work						Federal Funding Components				5-Yr Page Ref			
				Agency Project No	From / Location	To / Location	Old Item	Roadway ID	Length (miles)	Begin Point	End Point	Lanes			Activity /Phase	Funding Source	2019 - 2020
Exist	Improv	Add'l															
DT4293002	SR 9A/I-95		MIAMI-DADE	RIGID PAVEMENT RECONSTRUCTION								Proposed Funding (\$000s)				A1-250	
4293002	FROM NW 8 ST	TO NW 29 ST		6	4.0	0.0	0.0	0	0	0			2019 - 2020	2020 - 2021	2021 - 2022		2022 - 2023
										DESIGN/BUILD	ACNP	0	448	0	0		
DT4293003	SR 9A/I-95		MIAMI-DADE	RIGID PAVEMENT RECONSTRUCTION								Proposed Funding (\$000s)				A1-251	
4293003	FROM NW 29 ST	TO NW 131 ST		6	10.3	0.0	0.0	0	0	0			2019 - 2020	2020 - 2021	2021 - 2022		2022 - 2023
										DESIGN/BUILD	ACNP	35	0	0	0		
DT4293004	SR 925/NW 3RD COURT & NW 3RD AVE		MIAMI-DADE	RESURFACING								Proposed Funding (\$000s)				A1-252	
4293004	FROM NW 1ST ST	TO NW 8TH ST		6	1.2	0.0	0.0	0	0	0			2019 - 2020	2020 - 2021	2021 - 2022		2022 - 2023
										CONSTRUCTION	ACSA	4,340	0	0	0		
DT4293412	SR 994/QUAIL ROOST/SW 186 ST		MIAMI-DADE	RESURFACING								Proposed Funding (\$000s)				A1-254	
4293412	FROM EAST OF HEFT	TO US 1/S DIXIE HWY		12	0.9	0.0	0.0	0	0	0			2019 - 2020	2020 - 2021	2021 - 2022		2022 - 2023
										CONSTRUCTION	SA	0	527	0	0		
										ALTERNATIVE CONTRACTING INCENTIVES	SA	0	0	0	66		

MIAMI-DADE TRANSPORTATION PLANNING ORGANIZATION
TRANSPORTATION IMPROVEMENT PROGRAM
FEDERALLY-FUNDED PROJECTS

HIGHWAYS

TPO Project No	Facility/Project Name	County	Type of Work							Federal Funding Components				5-Yr Page Ref			
			Agency Project No	From / Location	To / Location	Old Item	Roadway ID	Length (miles)	Begin Point	End Point	Lanes				Activity /Phase	Funding Source	2019 - 2020
Exist	Improv	Add'l															
DT4293413	SR 994/QUAIL ROOST	MIAMI-DADE	RESURFACING									Proposed Funding (\$000s)				A1-255	
4293413	FROM W OF SW 127 AVE	TO W OF SW 113 AVE		18	1.9	0.0	0.0	0	0	0			2019 - 2020	2020 - 2021	2021 - 2022		2022 - 2023
										CONSTRUCTION	ACSS	0	120	0	0		
										CONSTRUCTION	SA	0	1,263	0	0		
										ALTERNATIVE CONTRACTING INCENTIVES	SA	0	0	0	150		
DT4293414	SR 994/QUAIL ROOST	MIAMI-DADE	INTERSECTION IMPROVEMENT									Proposed Funding (\$000s)				A1-256	
4293414	AT HOMESTEAD AVE		6	0.0	0.0	0.0	0	0	0	Activity /Phase	Funding Source	2019 - 2020	2020 - 2021	2021 - 2022	2022 - 2023		
										CONSTRUCTION	ACSS	0	160	0	0		
DT4293415	SR 994/QUAIL ROOST	MIAMI-DADE	INTERSECTION IMPROVEMENT									Proposed Funding (\$000s)				A1-256	
4293415	AT SW 122 AVE & SW 117 AVE		6	0.0	0.0	0.0	0	0	0	Activity /Phase	Funding Source	2019 - 2020	2020 - 2021	2021 - 2022	2022 - 2023		
										CONSTRUCTION	ACSS	0	418	0	0		
DT4293453	SR 969/MILAM DAIRY RD/NW 72 AVE	MIAMI-DADE	RESURFACING									Proposed Funding (\$000s)				A1-259	
4293453	FROM N OF W FLAGLER ST	TO S OF NW 7 ST		6	0.4	0.0	0.0	0	0	0	Activity /Phase	Funding Source	2019 - 2020	2020 - 2021	2021 - 2022		2022 - 2023
										CONSTRUCTION	SA	0	561	0	0		

MIAMI-DADE TRANSPORTATION PLANNING ORGANIZATION
TRANSPORTATION IMPROVEMENT PROGRAM
FEDERALLY-FUNDED PROJECTS

HIGHWAYS

TPO Project No	Facility/Project Name	County	Type of Work							Federal Funding Components				5-Yr Page Ref		
			Agency Project No	From / Location	To / Location	Old Item	Roadway ID	Length (miles)	Begin Point	End Point	Lanes				Activity /Phase	Funding Source
Exist	Improv	Add'l														
DT4300292	ATLANTIC ISLE	MIAMI-DADE	BRIDGE REPLACEMENT									Proposed Funding (\$000s)				A1-265
4300292	AT WEST OF SR A1A (BRIDGE #874218)		12	0.0	0.0	0.0	0	0	0			2019 - 2020	2020 - 2021	2021 - 2022	2022 - 2023	
										PROJECT DEVELOPMENT AND ENVIRONMENTAL	ACBZ	713	0	0	0	
										PROJECT DEVELOPMENT AND ENVIRONMENTAL	SA	229	0	0	0	
DT4301612	DISTRICTWIDE RESIDENCY CEI CONSULTANT FOR LAP OVERSIGHT	DIST/ST-WIDE	INSPECT CONSTRUCTION PROJS.									Proposed Funding (\$000s)				A1-266
4301612			12	0.0	0.0	0.0	0	0	0			2019 - 2020	2020 - 2021	2021 - 2022	2022 - 2023	
										CONSTRUCTION	SA	0	380	380	380	
										CONSTRUCTION	ACSA	460	0	0	0	
DT4304441	SR 907/ALTON RD	MIAMI-DADE	FLEXIBLE PAVEMENT RECONSTRUCT.									Proposed Funding (\$000s)				A1-271
4304441	FROM S OF 43RD ST TO N OF WEST 48TH ST		12	0.9	0.0	0.0	0	0	0			2019 - 2020	2020 - 2021	2021 - 2022	2022 - 2023	
										CONSTRUCTION	SA	0	0	0	3,067	
										ALTERNATIVE CONTRACTING INCENTIVES	SA	0	0	0	700	
DT4304442	SR 907/ALTON RD	MIAMI-DADE	FLEXIBLE PAVEMENT RECONSTRUCT.									Proposed Funding (\$000s)				A1-271
4304442	FROM N OF WEST 48TH ST TO E OF ALLISON RD		6	1.8	0.0	0.0	0	0	0			2019 - 2020	2020 - 2021	2021 - 2022	2022 - 2023	
										CONSTRUCTION	SA	0	17,358	0	0	

MIAMI-DADE TRANSPORTATION PLANNING ORGANIZATION
TRANSPORTATION IMPROVEMENT PROGRAM
FEDERALLY-FUNDED PROJECTS

HIGHWAYS

TPO Project No	Facility/Project Name		County	Type of Work						Federal Funding Components				5-Yr Page Ref				
				Roadway ID	Length (miles)	Begin Point	End Point	Lanes										
Agency Project No	From / Location	To / Location	Old Item									Exist	Improv	Add'l	Activity /Phase	Funding Source	2019 - 2020	2020 - 2021
DT4306373	SR 847/NW 47 AVE		MIAMI-DADE	ADD LANES & RECONSTRUCT								Proposed Funding (\$000s)				A1-275		
4306373	FROM N OF NW 199 ST	TO PREMIER PARKWAY (BROWARD)		6	1.1	1.5	2.1	2	2	4			2019 - 2020	2020 - 2021	2021 - 2022		2022 - 2023	
ALTERNATIVE CONTRACTING INCENTIVES											SU	0	790	0	0			
DT4308083	SR 860/MIAMI GARDENS DR		MIAMI-DADE	INTERSECTION IMPROVEMENT								Proposed Funding (\$000s)				A1-278		
4308083	AT BISCAYNE BLVD			6	0.1	0.0	0.0	0	0	0			2019 - 2020	2020 - 2021	2021 - 2022		2022 - 2023	
CONSTRUCTION											ACSS	0	0	1,282	0			
DT4308173	SR 7/US 441/NW 7 AVE		MIAMI-DADE	RESURFACING								Proposed Funding (\$000s)				A1-282		
4308173	FROM LITTLE RIVER DR	TO SOUTH OF NW 117 ST		6	1.9	0.0	0.0	0	0	0			2019 - 2020	2020 - 2021	2021 - 2022		2022 - 2023	
CONSTRUCTION											SA	4,109	0	0	0			
DT4308174	SR 7/US 441/NW 7 AVE		MIAMI-DADE	RESURFACING								Proposed Funding (\$000s)				A1-283		
4308174	FROM S OF NW 117 ST	TO S OF BISCAYNE CANAL		12	2.4	0.0	0.0	0	0	0			2019 - 2020	2020 - 2021	2021 - 2022		2022 - 2023	
CONSTRUCTION											ACSS	141	0	0	0			
CONSTRUCTION											SA	6,108	0	0	0			

MIAMI-DADE TRANSPORTATION PLANNING ORGANIZATION
TRANSPORTATION IMPROVEMENT PROGRAM
FEDERALLY-FUNDED PROJECTS

HIGHWAYS

TPO Project No	Facility/Project Name	County	Type of Work							Federal Funding Components				5-Yr Page Ref		
			Agency Project No	From / Location	To / Location	Old Item	Roadway ID	Length (miles)	Begin Point	End Point	Lanes				Activity /Phase	Funding Source
Exist	Improv	Add'l														
DT4327484	SR 933/NW 12 AVE	MIAMI-DADE	RESURFACING - RIDE ONLY									Proposed Funding (\$000s)				A1-306
4327484	FROM S OF NW 20 ST	TO N OF NW 29 ST		6	0.6	0.0	0.0	0	0	0			2019 - 2020	2020 - 2021	2021 - 2022	
											CONSTRUCTION	SA	0	0	1,622	0
DT4327485	SR 933/NW 12 AVE	MIAMI-DADE	INTERSECTION IMPROVEMENT									Proposed Funding (\$000s)				A1-306
4327485	AT VARIOUS LOCATIONS			24	0.4	0.0	0.0	0	0	0			2019 - 2020	2020 - 2021	2021 - 2022	
											RIGHT OF WAY	ACSS	106	0	0	0
											RIGHT OF WAY	SA	20	0	0	0
											CONSTRUCTION	ACSS	0	0	256	0
											CONSTRUCTION	SA	0	0	2	0
DT4332642	SR 94/KENDALL DR/SW 88 ST	MIAMI-DADE	RESURFACING									Proposed Funding (\$000s)				A1-309
4332642	FROM E. OF SW 132 AVE	TO SW 122 AVE		12	0.6	0.0	0.0	0	0	0			2019 - 2020	2020 - 2021	2021 - 2022	
											CONSTRUCTION	SA	1,716	0	0	0
											ALTERNATIVE CONTRACTING INCENTIVES	SA	0	100	0	0
DT4332643	SR 94/KENDALL DR/SW 88 ST	MIAMI-DADE	RESURFACING									Proposed Funding (\$000s)				A1-309
4332643	FROM E OF SW 150 AVE	TO E OF SW 132 AVE		18	2.1	2.7	4.8	6	6	0			2019 - 2020	2020 - 2021	2021 - 2022	
											CONSTRUCTION	ACSS	0	686	0	0

MIAMI-DADE TRANSPORTATION PLANNING ORGANIZATION
TRANSPORTATION IMPROVEMENT PROGRAM
FEDERALLY-FUNDED PROJECTS

HIGHWAYS

TPO Project No	Facility/Project Name		County	Type of Work						Federal Funding Components					5-Yr Page Ref						
				Roadway ID	Length (miles)	Begin Point	End Point	Lanes			CONSTRUCTION	SA	0	1,254		0	0				
Agency Project No	From / Location	To / Location	Old Item					Exist	Improv	Add'l					Activity /Phase			Funding Source	2019 - 2020	2020 - 2021	2021 - 2022
				CONSTRUCTION						SA	0	1,254	0	0							
				ALTERNATIVE CONTRACTING INCENTIVES						SA	0	0	280	0							
DT4332644	SR 94/KENDALL DR/SW 88 ST MEDIAN MODIFICATION BETWEEN SW 149 AVE & SW 147 AVE		MIAMI-DADE	INTERSECTION IMPROVEMENT								Proposed Funding (\$000s)				A1-311					
4332644				12	0.7	0.0	0.0	0	0	0	Activity /Phase	Funding Source	2019 - 2020	2020 - 2021	2021 - 2022		2022 - 2023				
				CONSTRUCTION						ACSS	0	21	0	0							
				CONSTRUCTION						SA	0	191	0	0							
DT4334553	SR 5/US 1/S DIXIE HWY		MIAMI-DADE	RESURFACING								Proposed Funding (\$000s)				A1-314					
4334553	FROM RIVIERA DR	TO SW 27 AVE (WITH EXCEPTION)		6	2.1	0.0	0.0	0	0	0	Activity /Phase	Funding Source	2019 - 2020	2020 - 2021	2021 - 2022		2022 - 2023				
				CONSTRUCTION						SA	3,075	0	0	0							
DT4347683	SR 932/NW 103 ST/49 ST		MIAMI-DADE	RESURFACING								Proposed Funding (\$000s)				A1-320					
4347683	FROM WEST 3 AVE	TO EAST 10 AVE		6	1.6	0.0	0.0	0	0	0	Activity /Phase	Funding Source	2019 - 2020	2020 - 2021	2021 - 2022		2022 - 2023				
				CONSTRUCTION						SA	0	0	576	0							
DT4347684	SR 932/NW 103 ST/W 49 ST AND LEJEUNE RD/E 8TH AVE		MIAMI-DADE	INTERSECTION IMPROVEMENT								Proposed Funding (\$000s)				A1-321					
4347684				6	0.0	0.0	0.0	0	0	0	Activity /Phase	Funding Source	2019 - 2020	2020 - 2021	2021 - 2022		2022 - 2023				
				CONSTRUCTION						ACSS	0	0	550	0							

MIAMI-DADE TRANSPORTATION PLANNING ORGANIZATION
TRANSPORTATION IMPROVEMENT PROGRAM
FEDERALLY-FUNDED PROJECTS

HIGHWAYS

TPO Project No	Facility/Project Name	County	Type of Work							Federal Funding Components				5-Yr Page Ref			
			Agency Project No	From / Location	To / Location	Old Item	Roadway ID	Length (miles)	Begin Point	End Point	Lanes				Activity /Phase	Funding Source	2019 - 2020
Exist	Improv	Add'l															
DT4355071	CITY OF MIAMI ALONG NW 17 ST	MIAMI-DADE	BIKE PATH/TRAIL									Proposed Funding (\$000s)				A1-329	
4355071	FROM NW 7 AVE	TO NW 7 COURT		12	0.0	0.0	0.0	0	0	0			2019 - 2020	2020 - 2021	2021 - 2022		2022 - 2023
											CONSTRUCTION	TALT	0	5	0		0
											CONSTRUCTION	TALU	0	123	0	0	
DT4357601	SR 826/PALMETTO EXPRESSWAY	MIAMI-DADE	ADD LANES & RECONSTRUCT									Proposed Funding (\$000s)				A1-332	
4357601	FROM I-75	TO N OF CANAL C-8 BRIDGE (APPROX NW 162 ST)		12	1.9	0.0	0.0	0	0	0			2019 - 2020	2020 - 2021	2021 - 2022		2022 - 2023
											RIGHT OF WAY	ACNP	8,000	0	0		0
											CONSTRUCTION	ACNP	0	0	76,769	13,745	
DT4357602	SR 826/PALMETTO EXPRESSWAY	MIAMI-DADE	ADD LANES & RECONSTRUCT									Proposed Funding (\$000s)				A1-333	
4357602	FROM N OF CANAL C-8 BRIDGE (NW 162 ST)	TO E OF NW 67 AVE		12	1.6	0.0	0.0	0	0	0			2019 - 2020	2020 - 2021	2021 - 2022		2022 - 2023
											RIGHT OF WAY	ACNP	8,345	1,239	0		0
											CONSTRUCTION	ACNP	0	0	86,104	7,204	
DT4357603	SR 826/PALMETTO EXPRESSWAY	MIAMI-DADE	ADD LANES & RECONSTRUCT									Proposed Funding (\$000s)				A1-334	
4357603	FROM E OF NW 67 AVE	TO E OF NW 57 AVE		6	1.0	0.0	0.0	0	0	0			2019 - 2020	2020 - 2021	2021 - 2022		2022 - 2023
											RIGHT OF WAY	ACNP	0	1,565	1,000		0

MIAMI-DADE TRANSPORTATION PLANNING ORGANIZATION
TRANSPORTATION IMPROVEMENT PROGRAM
FEDERALLY-FUNDED PROJECTS

HIGHWAYS

TPO Project No	Facility/Project Name	County	Type of Work							Federal Funding Components				5-Yr Page Ref		
			Agency Project No	From / Location	To / Location	Old Item	Roadway ID	Length (miles)	Begin Point	End Point	Lanes				Activity /Phase	Funding Source
Exist	Improv	Add'l														
DT4357606	SR 826/PALMETTO EXPRESSWAY	MIAMI-DADE	ADD LANES & RECONSTRUCT									Proposed Funding (\$000s)				A1-336
4357606	FROM E OF NW 32 AVE	TO W OF NW 17 AVE		6	1.3	0.0	0.0	0	0	0			2019 - 2020	2020 - 2021	2021 - 2022	
											RIGHT OF WAY	ACNP	0	2,895	3,658	0
DT4358431	SR 112/I-195 FRONTAGE RD & RAMP REALIGNMENT (MIAMI DESIGN DISTRICT)	MIAMI-DADE	NEW ROAD CONSTRUCTION									Proposed Funding (\$000s)				A1-339
4358431				6	0.5	0.0	0.0	0	0	0			2019 - 2020	2020 - 2021	2021 - 2022	
											CONSTRUCTION	ACNP	0	0	4,982	0
DT4363552	SR 976/SW 40 ST	MIAMI-DADE	RESURFACING									Proposed Funding (\$000s)				A1-349
4363552	FROM EAST OF SW 117 AVE	TO EAST OF SW 102 AVE		12	1.4	0.0	0.0	0	0	0			2019 - 2020	2020 - 2021	2021 - 2022	
											CONSTRUCTION	NHRE	1,089	0	0	0
											CONSTRUCTION	SA	1,985	0	0	0
DT4364261	SR 948/NW 36 ST	MIAMI-DADE	MODAL SYSTEMS PLANNING									Proposed Funding (\$000s)				A1-350
4364261	FROM SR 826/PALMETTO EXPRESSWAY	TO SR 5/ US 1		6	3.7	0.0	0.0	0	0	0			2019 - 2020	2020 - 2021	2021 - 2022	
											PROJECT DEVELOPMENT AND ENVIRONMENTAL	ACFP	0	0	1,500	0

MIAMI-DADE TRANSPORTATION PLANNING ORGANIZATION
TRANSPORTATION IMPROVEMENT PROGRAM
FEDERALLY-FUNDED PROJECTS

HIGHWAYS

TPO Project No	Facility/Project Name	County	Type of Work							Federal Funding Components				5-Yr Page Ref			
			Agency Project No	From / Location	To / Location	Old Item	Roadway ID	Length (miles)	Begin Point	End Point	Lanes				Activity /Phase	Funding Source	2019 - 2020
Exist	Improv	Add'l															
DT4364791	SR 934/NW 74 ST	MIAMI-DADE	INTERSECTION IMPROVEMENT									Proposed Funding (\$000s)				A1-351	
4364791	FROM E OF SR 826/PALMETTO EXPWY	TO E OF NW 69 AVE		12	0.8	0.0	0.0	0	0	0			2019 - 2020	2020 - 2021	2021 - 2022		2022 - 2023
											RIGHT OF WAY	SA	1,000	0	0		0
											CONSTRUCTION	ACNP	4,477	236	0	0	
DT4367541	SNAKE CREEK TRAIL UNDERPASS PRELIMINARY ENGINEERING STUDY	MIAMI-DADE	PEDESTRIAN/WILDLIFE UNDERPASS									Proposed Funding (\$000s)				A1-357	
4367541				12	0.0	0.0	0.0	0	0	0			2019 - 2020	2020 - 2021	2021 - 2022		2022 - 2023
											PROJECT DEVELOPMENT AND ENVIRONMENTAL	TALT	5	0	0		0
											PROJECT DEVELOPMENT AND ENVIRONMENTAL	TALU	300	0	0	0	
DT4377821	SR 968/FLAGLER ST	MIAMI-DADE	PD&E/EMO STUDY									Proposed Funding (\$000s)				A1-358	
4377821	FROM SR 821/HEFT	TO SR 5/BISCAYNE BLVD (BRT STUDY)		6	17.0	0.0	0.0	0	0	0			2019 - 2020	2020 - 2021	2021 - 2022		2022 - 2023
											PRELIMINARY ENGINEERING	SU	3,000	1,400	0		0
DT4377841	SR 94/KENDALL DR	MIAMI-DADE	PD&E/EMO STUDY									Proposed Funding (\$000s)				A1-358	
4377841	FROM SR 997/KROME AVE	TO SR 5/S DIXIE HWY (BRT STUDY)		6	10.7	0.0	0.0	0	0	0			2019 - 2020	2020 - 2021	2021 - 2022		2022 - 2023
											PRELIMINARY ENGINEERING	SU	2,000	600	0		0

MIAMI-DADE TRANSPORTATION PLANNING ORGANIZATION
TRANSPORTATION IMPROVEMENT PROGRAM
FEDERALLY-FUNDED PROJECTS

HIGHWAYS

TPO Project No	Facility/Project Name		County	Type of Work						Federal Funding Components				5-Yr Page Ref			
				Agency Project No	From / Location	To / Location	Old Item	Roadway ID	Length (miles)	Begin Point	End Point	Lanes					
Exist	Improv	Add'l	Activity /Phase									Funding Source	2019 - 2020	2020 - 2021	2021 - 2022	2022 - 2023	
DT4379151	SR 5/BISCAYNE BLVD		MIAMI-DADE	INTERSECTION IMPROVEMENT								Proposed Funding (\$000s)				A1-359	
4379151	FROM SE 2ND ST	TO NE 11TH TER		18	1.0	0.0	0.0	0	0	0	Activity /Phase	Funding Source	2019 - 2020	2020 - 2021	2021 - 2022		2022 - 2023
										CONSTRUCTION	ACSA	20	0	0	0		
										CONSTRUCTION	ACSS	185	0	0	0		
										ALTERNATIVE CONTRACTING INCENTIVES	SA	0	105	0	0		
DT4379231	SR 976/SW 40 ST		MIAMI-DADE	INTERSECTION IMPROVEMENT								Proposed Funding (\$000s)				A1-361	
4379231	FROM SW 11500 BLOCK	TO SW 107 AVE		12	1.1	0.0	0.0	0	0	0	Activity /Phase	Funding Source	2019 - 2020	2020 - 2021	2021 - 2022		2022 - 2023
										CONSTRUCTION	ACSS	1,220	0	0	0		
										CONSTRUCTION	SA	25	0	0	0		
DT4380761	SR 9/NW 27 AVE		MIAMI-DADE	PD&E/EMO STUDY								Proposed Funding (\$000s)				A1-365	
4380761	FROM MIAMI INTERMODEL CENTER (MIC)	TO NW 215 ST/UNITY STATION (PTC STUDY)		6	14.1	0.0	0.0	0	0	0	Activity /Phase	Funding Source	2019 - 2020	2020 - 2021	2021 - 2022		2022 - 2023
										PRELIMINARY ENGINEERING	SU	4,000	0	0	0		
DT4390881	HIALEAH GARDENS BOULEVARD		MIAMI-DADE	ADD TURN LANE(S)								Proposed Funding (\$000s)				A1-368	
4390881	FROM W 80TH ST	TO NW 138 ST		12	0.2	0.0	0.0	0	0	0	Activity /Phase	Funding Source	2019 - 2020	2020 - 2021	2021 - 2022		2022 - 2023
										CONSTRUCTION	ACSA	3,769	0	0	0		
										ALTERNATIVE CONTRACTING INCENTIVES	SA	0	160	0	0		

MIAMI-DADE TRANSPORTATION PLANNING ORGANIZATION
TRANSPORTATION IMPROVEMENT PROGRAM
FEDERALLY-FUNDED PROJECTS

HIGHWAYS

TPO Project No	Facility/Project Name		County	Type of Work						Federal Funding Components				5-Yr Page Ref				
				Roadway ID	Length (miles)	Begin Point	End Point	Lanes										
Agency Project No	From / Location	To / Location	Old Item									Exist	Improv	Add'l	Activity /Phase	Funding Source	2019 - 2020	2020 - 2021
DT4399131	SR 5/US 1		MIAMI-DADE	INTERSECTION IMPROVEMENT								Proposed Funding (\$000s)				A1-373		
4399131	AT SW 112 AVE			6	0.5	12.0	12.3	6	6	0			2019 - 2020	2020 - 2021	2021 - 2022		2022 - 2023	
												CONSTRUCTION	ACSS	0	1,237	0	0	
DT4399161	SR 989/ALLAPATTAH RD		MIAMI-DADE	INTERSECTION IMPROVEMENT								Proposed Funding (\$000s)				A1-373		
4399161	AT SW 211 ST			6	0.2	0.0	0.0	0	0	0			2019 - 2020	2020 - 2021	2021 - 2022		2022 - 2023	
												CONSTRUCTION	ACSS	0	1,236	0	0	
DT4399181	SR 90/SW 8TH ST		MIAMI-DADE	INTERSECTION IMPROVEMENT								Proposed Funding (\$000s)				A1-374		
4399181	AT SW 137 AVE			6	0.3	0.0	0.0	0	0	0			2019 - 2020	2020 - 2021	2021 - 2022		2022 - 2023	
												CONSTRUCTION	ACSS	0	0	2,394	0	
DT4399191	SR 7/NW 2ND AVE		MIAMI-DADE	INTERSECTION IMPROVEMENT								Proposed Funding (\$000s)				A1-375		
4399191	FROM NW 7 AVE	TO NW 179TH ST		12	0.6	12.0	12.3	6	6	0			2019 - 2020	2020 - 2021	2021 - 2022		2022 - 2023	
												CONSTRUCTION	ACSS	1,899	0	0	0	
												ALTERNATIVE CONTRACTING INCENTIVES	SA	0	100	0	0	

MIAMI-DADE TRANSPORTATION PLANNING ORGANIZATION
TRANSPORTATION IMPROVEMENT PROGRAM
FEDERALLY-FUNDED PROJECTS

HIGHWAYS

TPO Project No	Facility/Project Name	County	Type of Work							Federal Funding Components				5-Yr Page Ref		
			Agency Project No	From / Location	To / Location	Old Item	Roadway ID	Length (miles)	Begin Point	End Point	Lanes				Activity /Phase	Funding Source
Exist	Improv	Add'l														
DT4399201	SR-7/NW 2ND AVE	MIAMI-DADE	INTERSECTION IMPROVEMENT									Proposed Funding (\$000s)				A1-376
4399201	FROM S OF NW 183RD ST	TO S OF NW 188TH ST		6	0.3	12.6	12.9	6	6	0			2019 - 2020	2020 - 2021	2021 - 2022	
CONSTRUCTION											ACSS	0	0	899	0	
DT4399221	SR 25/NW 36 ST	MIAMI-DADE	INTERSECTION IMPROVEMENT									Proposed Funding (\$000s)				A1-377
4399221	FROM NW 5 AVE	TO N MIAMI AVE		6	0.5	18.9	19.3	2	2	0			2019 - 2020	2020 - 2021	2021 - 2022	
CONSTRUCTION											ACSS	0	853	0	0	
DT4399231	SR 916/NE 135 ST	MIAMI-DADE	INTERSECTION IMPROVEMENT									Proposed Funding (\$000s)				A1-378
4399231	AT NE 12TH AVE			6	0.1	0.0	0.0	0	0	0			2019 - 2020	2020 - 2021	2021 - 2022	
CONSTRUCTION											ACSS	0	376	0	0	
DT4399241	SR 973/SW 87 AVE	MIAMI-DADE	INTERSECTION IMPROVEMENT									Proposed Funding (\$000s)				A1-379
4399241	FROM SW 27 ST	TO SW 20 TERRACE		12	0.4	0.0	0.0	0	0	0			2019 - 2020	2020 - 2021	2021 - 2022	
CONSTRUCTION											ACSS	0	1,378	0	0	
ALTERNATIVE CONTRACTING INCENTIVES											SA	0	0	68	0	

MIAMI-DADE TRANSPORTATION PLANNING ORGANIZATION
TRANSPORTATION IMPROVEMENT PROGRAM
FEDERALLY-FUNDED PROJECTS

HIGHWAYS

TPO Project No	Facility/Project Name		County	Type of Work						Federal Funding Components				5-Yr Page Ref			
				Roadway ID	Length (miles)	Begin Point	End Point	Lanes			Activity /Phase	Funding Source	Proposed Funding (\$000s)				
								Exist	Improv	Add'l			2019 - 2020		2020 - 2021	2021 - 2022	2022 - 2023
Agency Project No	From / Location	To / Location	Old Item														
DT4399761	SR 909/WEST DIXIE HWY		MIAMI-DADE	RESURFACING								Proposed Funding (\$000s)				A1-380	
4399761	FROM NE 119 ST	TO N OF NE 124 ST		6	0.5	0.0	0.0	0	0	0			2019 - 2020	2020 - 2021	2021 - 2022		2022 - 2023
CONSTRUCTION										ACSS	0	0	0	33			
DT4399762	SR 909/WEST DIXIE HWY		MIAMI-DADE	INTERSECTION IMPROVEMENT								Proposed Funding (\$000s)				A1-380	
4399762	AT NE 119 ST AND NE 124 ST			6	0.5	0.0	0.0	0	0	0			2019 - 2020	2020 - 2021	2021 - 2022		2022 - 2023
CONSTRUCTION										ACSS	0	0	0	118			
DT4399811	SR 924/NW 119 ST/GRATIGNY RD		MIAMI-DADE	RESURFACING								Proposed Funding (\$000s)				A1-381	
4399811	FROM NW 27 AVE	TO E. OF NW 7 AVE		6	2.1	0.0	0.0	0	0	0			2019 - 2020	2020 - 2021	2021 - 2022		2022 - 2023
CONSTRUCTION										SA	0	0	3,027	0			
DT4399812	SR 924/NW 119 ST		MIAMI-DADE	INTERSECTION IMPROVEMENT								Proposed Funding (\$000s)				A1-382	
4399812	AT NW 27 AVE AND NW 17 AVE			6	0.0	0.0	0.0	7	7	0			2019 - 2020	2020 - 2021	2021 - 2022		2022 - 2023
CONSTRUCTION										ACSS	0	0	402	0			
DT4399831	SR 968/W FLAGLER ST AND SW 84 AVE		MIAMI-DADE	INTERSECTION IMPROVEMENT								Proposed Funding (\$000s)				A1-382	
4399831				6	0.1	0.2	0.3	6	6	0			2019 - 2020	2020 - 2021	2021 - 2022		2022 - 2023
CONSTRUCTION										ACSS	0	0	0	0			

MIAMI-DADE TRANSPORTATION PLANNING ORGANIZATION
TRANSPORTATION IMPROVEMENT PROGRAM
FEDERALLY-FUNDED PROJECTS

HIGHWAYS

TPO Project No	Facility/Project Name		County	Type of Work						Federal Funding Components				5-Yr Page Ref		
				Agency Project No	From / Location	To / Location	Old Item	Roadway ID	Length (miles)	Begin Point	End Point	Lanes			2019 - 2020	2020 - 2021
Exist	Improv	Add'l														
				CONSTRUCTION						ACSS	470	0	0	0		
DT4399841	SR 5/US 1		MIAMI-DADE	INTERSECTION IMPROVEMENT								Proposed Funding (\$000s)				A1-383
4399841	AT SW 136TH ST			6	0.0	17.4	17.4	6	6	0	Activity /Phase	Funding Source	2019 - 2020	2020 - 2021	2021 - 2022	
				CONSTRUCTION						ACSS	0	467	0	0		
DT4399851	SR 860/MIAMI GARDENS DR AND NW 67 AVE		MIAMI-DADE	INTERSECTION IMPROVEMENT								Proposed Funding (\$000s)				A1-384
4399851				6	0.2	0.0	0.0	0	0	0	Activity /Phase	Funding Source	2019 - 2020	2020 - 2021	2021 - 2022	
				CONSTRUCTION						ACSS	0	862	0	0		
DT4399861	SR 5/US 1		MIAMI-DADE	INTERSECTION IMPROVEMENT								Proposed Funding (\$000s)				A1-385
4399861	FROM BAILES RD	TO SW 214 ST		12	1.0	0.0	0.0	0	0	0	Activity /Phase	Funding Source	2019 - 2020	2020 - 2021	2021 - 2022	
				CONSTRUCTION						ACSS	0	0	2,901	0		
				CONSTRUCTION						SA	0	0	84	0		
DT4401691	SR A1A/COLLINS AVE SIGNALIZED INTERSECTION LIGHTING		MIAMI-DADE	LIGHTING								Proposed Funding (\$000s)				A1-387
4401691	FROM FOUNTAIN ST	TO 17TH ST		18	3.3	0.0	0.0	0	0	0	Activity /Phase	Funding Source	2019 - 2020	2020 - 2021	2021 - 2022	
				CONSTRUCTION						ACSS	10	0	0	0		
				CONSTRUCTION						SA	7	0	0	0		
				CONSTRUCTION						ACSS	681	0	0	0		

MIAMI-DADE TRANSPORTATION PLANNING ORGANIZATION
TRANSPORTATION IMPROVEMENT PROGRAM
FEDERALLY-FUNDED PROJECTS

HIGHWAYS

TPO Project No	Facility/Project Name		County	Type of Work							Federal Funding Components				5-Yr Page Ref		
				Roadway ID	Length (miles)	Begin Point	End Point	Lanes									
								Exist	Improv	Add'l							
Agency Project No	From / Location	To / Location	Old Item														
DT4401701	SR A1A/COLLINS AVE SIGNALIZED INTERSECTION LIGHTING		MIAMI-DADE	LIGHTING									Proposed Funding (\$000s)				A1-387
4401701	FROM 18 ST	TO 65TH ST		24	3.9	6.7	8.4	6	0	0	Activity /Phase	Funding Source	2019 - 2020	2020 - 2021	2021 - 2022	2022 - 2023	
											CONSTRUCTION	ACSS	10	0	0	0	
											CONSTRUCTION	SA	5	0	0	0	
											CONSTRUCTION	ACSA	27	0	0	0	
											CONSTRUCTION	ACSS	304	0	0	0	
DT4401711	SR A1A/COLLINS SIGNALIZED INTSEC. LIGHTING FRM 67 ST TO HARBOR WY WEST		MIAMI-DADE	LIGHTING									Proposed Funding (\$000s)				A1-388
4401711				18	3.1	0.0	0.0	0	0	0	Activity /Phase	Funding Source	2019 - 2020	2020 - 2021	2021 - 2022	2022 - 2023	
											CONSTRUCTION	ACSS	10	0	0	0	
											CONSTRUCTION	SA	5	0	0	0	
											CONSTRUCTION	ACSS	540	0	0	0	
DT4401721	SR 968/W FLAGLER SIGNALIZED INTERSECTION LIGHTING FM W 84 AVE TO NW 27 CT		MIAMI-DADE	LIGHTING									Proposed Funding (\$000s)				A1-389
4401721				24	5.8	0.0	0.0	0	0	0	Activity /Phase	Funding Source	2019 - 2020	2020 - 2021	2021 - 2022	2022 - 2023	
											RAILROAD & UTILITIES	SA	70	0	0	0	
											CONSTRUCTION	ACSA	14	0	0	0	
											CONSTRUCTION	ACSS	900	0	0	0	
											CONSTRUCTION	SA	5	0	0	0	

MIAMI-DADE TRANSPORTATION PLANNING ORGANIZATION
TRANSPORTATION IMPROVEMENT PROGRAM
FEDERALLY-FUNDED PROJECTS

HIGHWAYS

TPO Project No	Facility/Project Name		County	Type of Work						Federal Funding Components				5-Yr Page Ref			
				Roadway ID	Length (miles)	Begin Point	End Point	Lanes									
								Exist	Improv						Add'l		
Agency Project No	From / Location	To / Location	Old Item														
DT4401731	SR 9/NW 27TH AVE SIGNALIZED INTERSECTION LIGHTING		MIAMI-DADE	LIGHTING								Proposed Funding (\$000s)				A1-389	
4401731	FROM 27 TER	TO NW 46 ST		18	5.2	1.7	5.0	6	0	0	Activity /Phase	Funding Source	2019 - 2020	2020 - 2021	2021 - 2022		2022 - 2023
										RAILROAD & UTILITIES	SA	160	0	0	0		
										CONSTRUCTION	ACSS	530	0	0	0		
										CONSTRUCTION	SA	2	0	0	0		
DT4401741	SR 9/NW 27TH AVE SIGNALIZED INTERSECTION LIGHTING		MIAMI-DADE	LIGHTING								Proposed Funding (\$000s)				A1-390	
4401741	FROM NW 50 ST	TO NW 22 AVE		24	6.3	0.0	0.0	0	0	0	Activity /Phase	Funding Source	2019 - 2020	2020 - 2021	2021 - 2022		2022 - 2023
										RAILROAD & UTILITIES	SA	225	0	0	0		
										CONSTRUCTION	ACSS	10	0	0	0		
										CONSTRUCTION	SA	5	0	0	0		
										CONSTRUCTION	ACSS	479	0	0	0		
DT4401751	SR 817/NW 27TH AVE SIGNALIZED INTERS LIGHTING		MIAMI-DADE	LIGHTING								Proposed Funding (\$000s)				A1-391	
4401751	FROM SR 9	TO NW 199 ST		24	3.7	0.0	0.0	0	0	0	Activity /Phase	Funding Source	2019 - 2020	2020 - 2021	2021 - 2022		2022 - 2023
										RAILROAD & UTILITIES	SA	55	0	0	0		
										CONSTRUCTION	ACSS	8	0	0	0		
										CONSTRUCTION	ACSA	8	0	0	0		
										CONSTRUCTION	ACSS	590	0	0	0		

MIAMI-DADE TRANSPORTATION PLANNING ORGANIZATION
TRANSPORTATION IMPROVEMENT PROGRAM
FEDERALLY-FUNDED PROJECTS

HIGHWAYS

TPO Project No	Facility/Project Name	County	Type of Work							Federal Funding Components				5-Yr Page Ref		
			Agency Project No	From / Location	To / Location	Old Item	Roadway ID	Length (miles)	Begin Point	End Point	Lanes				Activity /Phase	Funding Source
Exist	Improv	Add'l														
DT4401761	SR 989/SW 112 AVE SIGNALIZED INTERSECTION LIGHTING	MIAMI-DADE	LIGHTING									Proposed Funding (\$000s)				A1-392
4401761	FROM JUST S OF US 1	TO 248 ST		6	2.5	0.4	2.9	4	0	0			2019 - 2020	2020 - 2021	2021 - 2022	
CONSTRUCTION											ACSS	0	264	0	0	
DT4401762	SR 994/QUAIL ROOST DR SIGNALIZED INT. LIGHTING FM SW 113 AVE TO BUSWAY	MIAMI-DADE	LIGHTING									Proposed Funding (\$000s)				A1-393
4401762				6	1.1	0.0	0.0	0	0	0			2019 - 2020	2020 - 2021	2021 - 2022	
CONSTRUCTION											ACSS	0	234	0	0	
DT4401771	SR 934/NW 81/NW 82ST SIGNALIZED INTERSECTION LIGHTING	MIAMI-DADE	LIGHTING									Proposed Funding (\$000s)				A1-393
4401771	FROM NW 79ST	TO NE 10 AVE		6	2.8	0.0	0.0	0	0	0			2019 - 2020	2020 - 2021	2021 - 2022	
CONSTRUCTION											ACSS	0	509	0	0	
DT4401772	SR 934/NW 79 ST	MIAMI-DADE	LIGHTING									Proposed Funding (\$000s)				A1-394
4401772	AT NW 22ND AVE			6	0.0	0.0	0.0	0	0	0			2019 - 2020	2020 - 2021	2021 - 2022	
CONSTRUCTION											ACSS	0	68	0	0	
DT4401781	SR 907/ALTON RD SIGNALIZED INTERS LIGHTING	MIAMI-DADE	LIGHTING									Proposed Funding (\$000s)				A1-395
4401781	FROM 6 ST	TO 20TH ST		12	1.4	0.0	0.0	0	0	0			2019 - 2020	2020 - 2021	2021 - 2022	

MIAMI-DADE TRANSPORTATION PLANNING ORGANIZATION
TRANSPORTATION IMPROVEMENT PROGRAM
FEDERALLY-FUNDED PROJECTS

HIGHWAYS

TPO Project No	Facility/Project Name		County	Type of Work						Federal Funding Components				5-Yr Page Ref				
				Roadway ID	Length (miles)	Begin Point	End Point	Lanes			Activity /Phase	Funding Source	2019 - 2020		2020 - 2021	2021 - 2022	2022 - 2023	
Agency Project No	From / Location	To / Location	Old Item					Exist	Improv	Add'l								
											CONSTRUCTION	ACSS	915	0	0	0		
											CONSTRUCTION	SA	21	0	0	0		
DT4401782	SR 934/NORMANDY DR SIGNALIZED INTERSECTION LIGHTING		MIAMI-DADE	LIGHTING								Proposed Funding (\$000s)				A1-395		
4401782	FROM E BAY DR	TO W BAY DR		12	1.0	0.0	0.0	0	0	0	Activity /Phase	Funding Source	2019 - 2020	2020 - 2021	2021 - 2022		2022 - 2023	
													RAILROAD & UTILITIES	SA	5	0	0	0
													CONSTRUCTION	ACSS	263	0	0	0
DT4401791	SR 909/W.DIXIE HWY SIGNALIZED INTERS.LIGHTNG FRM NE 8 AVE TO NE 159 ST		MIAMI-DADE	LIGHTING								Proposed Funding (\$000s)				A1-396		
4401791				6	2.5	0.0	0.0	0	0	0	Activity /Phase	Funding Source	2019 - 2020	2020 - 2021	2021 - 2022		2022 - 2023	
													CONSTRUCTION	ACSS	0	0	0	440
DT4401792	SR 915/NE 6 AVE SIGNALIZED INTERSECTION LIGHTING		MIAMI-DADE	LIGHTING								Proposed Funding (\$000s)				A1-396		
4401792	FROM NE 123 ST	TO NE 177 ST		6	3.4	2.2	5.6	4	0	0	Activity /Phase	Funding Source	2019 - 2020	2020 - 2021	2021 - 2022		2022 - 2023	
													CONSTRUCTION	ACSS	0	0	0	380
DT4401811	SR 860/NW 184ST SIGNALIZED INTRSC.LIGHTNG FM NW 27 AVE TO W.DIXIE HWY		MIAMI-DADE	LIGHTING								Proposed Funding (\$000s)				A1-398		
4401811				6	6.2	0.0	0.0	0	0	0	Activity /Phase	Funding Source	2019 - 2020	2020 - 2021	2021 - 2022		2022 - 2023	
													CONSTRUCTION	ACSS	0	857	0	0

MIAMI-DADE TRANSPORTATION PLANNING ORGANIZATION
TRANSPORTATION IMPROVEMENT PROGRAM
FEDERALLY-FUNDED PROJECTS

HIGHWAYS

TPO Project No	Facility/Project Name	County	Type of Work							Federal Funding Components				5-Yr Page Ref			
			Agency Project No	From / Location	To / Location	Old Item	Roadway ID	Length (miles)	Begin Point	End Point	Lanes				Activity /Phase	Funding Source	
											Exist	Improv	Add'l				
DT4401821	SR 90/SW 8 ST SIGNALIZED INTERS.LIGHTING	MIAMI-DADE	LIGHTING									Proposed Funding (\$000s)				A1-399	
4401821	FROM SW 132 AVE	TO SW 70 AVE		12	6.3	0.0	0.0	0	0	0			2019 - 2020	2020 - 2021	2021 - 2022		2022 - 2023
										CONSTRUCTION	ACSS	0	775	0	0		
										CONSTRUCTION	SA	0	8	0	0		
DT4401831	SR 90/SW 8TH ST SIGNALIZED INTER.LIGHTING FM SW 62 AVE TO BRICKELL AVE	MIAMI-DADE	LIGHTING									Proposed Funding (\$000s)				A1-400	
4401831				12	6.5	11.6	15.2	4	0	0			2019 - 2020	2020 - 2021	2021 - 2022		2022 - 2023
										CONSTRUCTION	ACSS	0	775	0	0		
										CONSTRUCTION	SA	0	8	0	0		
DT4401901	SR 5/US 1 SIGNALIZED INTERSECTION LIGHTING	MIAMI-DADE	LIGHTING									Proposed Funding (\$000s)				A1-400	
4401901	FROM SE 1 ST	TO NE 21 ST		12	1.7	11.8	12.6	4	0	0			2019 - 2020	2020 - 2021	2021 - 2022		2022 - 2023
										CONSTRUCTION	ACSS	84	0	0	0		
										ALTERNATIVE CONTRACTING INCENTIVES	SA	0	45	0	0		
DT4402811	SR 826/NE 163 ST SIGNALIZED INTERS. LIGHTING FRM NW 2 AVE TO NE 35 AVE	MIAMI-DADE	LIGHTING									Proposed Funding (\$000s)				A1-402	
4402811				6	4.5	0.0	0.0	0	0	0			2019 - 2020	2020 - 2021	2021 - 2022		2022 - 2023
										CONSTRUCTION	ACSS	0	698	0	0		

MIAMI-DADE TRANSPORTATION PLANNING ORGANIZATION
TRANSPORTATION IMPROVEMENT PROGRAM
FEDERALLY-FUNDED PROJECTS

HIGHWAYS

TPO Project No	Facility/Project Name	County	Type of Work							Federal Funding Components				5-Yr Page Ref		
			Agency Project No	From / Location	To / Location	Old Item	Roadway ID	Length (miles)	Begin Point	End Point	Lanes				Activity /Phase	Funding Source
Exist	Improv	Add'l														
DT4403041	SR 826/NW/NE 167TH ST	MIAMI-DADE	INTERSECTION IMPROVEMENT									Proposed Funding (\$000s)				A1-402
4403041	AT NORTH MIAMI AVE		6	0.1	0.0	0.0	0	0	0			2019 - 2020	2020 - 2021	2021 - 2022	2022 - 2023	
CONSTRUCTION										ACSS	0	689	0	0		
DT4406681	SW 312 ST/CAMPBELL DR	MIAMI-DADE	LANDSCAPING									Proposed Funding (\$000s)				A1-404
4406681	FROM SR 997/KROME AVE TO SR 5/US 1		18	0.5	0.0	0.0	0	0	0			2019 - 2020	2020 - 2021	2021 - 2022	2022 - 2023	
PRELIMINARY ENGINEERING										SA	55	0	0	0		
CONSTRUCTION										SA	0	0	6	0		
CONSTRUCTION										SU	0	0	230	0		
DT4408371	CITY OF MIAMI - MIAMI RIVER GREENWAY CURTIS PARK EAST	MIAMI-DADE	SIDEWALK									Proposed Funding (\$000s)				A1-405
4408371			12	0.0	0.0	0.0	0	0	0			2019 - 2020	2020 - 2021	2021 - 2022	2022 - 2023	
CONSTRUCTION										SA	0	0	0	5		
CONSTRUCTION										TALT	0	0	0	1,000		
DT4408401	MDPROS - RICKENBACKER CAUSEWAY GREEN BIKE LANES SEGMENT A - PHASE I	MIAMI-DADE	BIKE PATH/TRAIL									Proposed Funding (\$000s)				A1-406
4408401			6	0.0	0.0	0.0	0	0	0			2019 - 2020	2020 - 2021	2021 - 2022	2022 - 2023	
CONSTRUCTION										TALT	0	961	0	0		

MIAMI-DADE TRANSPORTATION PLANNING ORGANIZATION
TRANSPORTATION IMPROVEMENT PROGRAM
FEDERALLY-FUNDED PROJECTS

HIGHWAYS

TPO Project No	Facility/Project Name	County	Type of Work							Federal Funding Components				5-Yr Page Ref						
			Agency Project No	From / Location	To / Location	Old Item	Roadway ID	Length (miles)	Begin Point	End Point	Lanes				Activity /Phase	Funding Source	2019 - 2020	2020 - 2021	2021 - 2022	2022 - 2023
											Exist	Improv	Add'l							
DT4408411	CITY OF MIAMI BEACH - NORTHSORE OPEN SPACE BEACHWALK	MIAMI-DADE	BIKE PATH/TRAIL									Proposed Funding (\$000s)				A1-406				
4408411			12	0.0	0.0	0.0	0	0	0	Activity /Phase	Funding Source	2019 - 2020	2020 - 2021	2021 - 2022	2022 - 2023					
										CONSTRUCTION	SA	0	0	5	0					
										CONSTRUCTION	TALT	0	0	1,000	0					
DT4408421	MDPROS - BLACK CREEK TRAIL SEGMENT B PHASE II	MIAMI-DADE	BIKE PATH/TRAIL									Proposed Funding (\$000s)				A1-407				
4408421			12	0.0	0.0	0.0	0	0	0	Activity /Phase	Funding Source	2019 - 2020	2020 - 2021	2021 - 2022	2022 - 2023					
										CONSTRUCTION	SA	0	0	5	0					
										CONSTRUCTION	TALU	0	0	1,000	0					
DT4408431	CITY OF MIAMI SHORES - MULTIMODAL MOBILITY IMPROVEMENTS	MIAMI-DADE	BIKE PATH/TRAIL									Proposed Funding (\$000s)				A1-407				
4408431			18	0.0	0.0	0.0	0	0	0	Activity /Phase	Funding Source	2019 - 2020	2020 - 2021	2021 - 2022	2022 - 2023					
										CONSTRUCTION	SA	0	0	0	5					
										CONSTRUCTION	TALT	0	0	0	178					
										CONSTRUCTION	TALU	0	0	0	528					
DT4408451	VILLAGE OF VIRGINA GARDENS - COMMUNITY BICYCLE AND PEDESTRAIN IMPROVEMENTS	MIAMI-DADE	BIKE PATH/TRAIL									Proposed Funding (\$000s)				A1-408				
4408451			18	0.0	0.0	0.0	0	0	0	Activity /Phase	Funding Source	2019 - 2020	2020 - 2021	2021 - 2022	2022 - 2023					
										CONSTRUCTION	SA	0	0	5	0					

MIAMI-DADE TRANSPORTATION PLANNING ORGANIZATION
TRANSPORTATION IMPROVEMENT PROGRAM
FEDERALLY-FUNDED PROJECTS

HIGHWAYS

TPO Project No	Facility/Project Name	County	Type of Work							Federal Funding Components				5-Yr Page Ref		
			Roadway ID	Length (miles)	Begin Point	End Point	Lanes			CONSTRUCTION	TALT	0	0		577	0
							Exist	Improv	Add'l							
Agency Project No	From / Location	To / Location	Old Item													
DT4408461	NORTH BAY VILLAGE - BAYWALK PLAZA AREA PHASE I	MIAMI-DADE	BIKE LANE/SIDEWALK									Proposed Funding (\$000s)				A1-408
4408461			12	0.0	0.0	0.0	0	0	0	Activity /Phase	Funding Source	2019 - 2020	2020 - 2021	2021 - 2022	2022 - 2023	
										CONSTRUCTION	SA	0	0	0	5	
										CONSTRUCTION	TALT	0	0	0	1,000	
DT4408491	TOWN OF MIAMI LAKES - GREEN 2.0	MIAMI-DADE	BIKE PATH/TRAIL									Proposed Funding (\$000s)				A1-409
4408491			12	0.0	0.0	0.0	0	0	0	Activity /Phase	Funding Source	2019 - 2020	2020 - 2021	2021 - 2022	2022 - 2023	
										CONSTRUCTION	SA	0	0	0	5	
										CONSTRUCTION	TALU	0	0	0	541	
DT4416411	ROBERTA HUNTER PARK - SOUTH DADE TRAIL CONNECTION	MIAMI-DADE	BIKE PATH/TRAIL									Proposed Funding (\$000s)				A1-411
4416411			6	0.0	0.0	0.0	0	0	0	Activity /Phase	Funding Source	2019 - 2020	2020 - 2021	2021 - 2022	2022 - 2023	
										PRELIMINARY ENGINEERING	TALT	109	0	0	0	
DT4416421	CITY OF DORAL - BICYCLE/PEDESTRIAN BRIDGE OVER DORAL BLVD	MIAMI-DADE	PEDESTRIAN/WILDLIFE OVERPASS									Proposed Funding (\$000s)				A1-412
4416421			12	0.0	0.0	0.0	0	0	0	Activity /Phase	Funding Source	2019 - 2020	2020 - 2021	2021 - 2022	2022 - 2023	
										CONSTRUCTION	SA	0	0	5	0	

MIAMI-DADE TRANSPORTATION PLANNING ORGANIZATION
TRANSPORTATION IMPROVEMENT PROGRAM
FEDERALLY-FUNDED PROJECTS

HIGHWAYS

TPO Project No	Facility/Project Name	County	Type of Work							Federal Funding Components				5-Yr Page Ref		
			Roadway ID	Length (miles)	Begin Point	End Point	Lanes			CONSTRUCTION	TALT	0	0		1,000	0
Agency Project No	From / Location	To / Location					Old Item	Exist	Improv					Add'l		
DT4416461	CITY OF SUNNY ISLES BCH - GOVERNMENT CTR/BEACH ACCESS PEDESTRIAN BRIDGE	MIAMI-DADE	PEDESTRIAN/WILDLIFE OVERPASS									Proposed Funding (\$000s)				A1-413
4416461			12	0.0	0.0	0.0	0	0	0	Activity /Phase	Funding Source	2019 - 2020	2020 - 2021	2021 - 2022	2022 - 2023	
			CONSTRUCTION							TALT		0	5	0	0	
			CONSTRUCTION							TALU		0	500	0	0	
DT4416721	SR 90/SW 8TH ST	MIAMI-DADE	INTERSECTION IMPROVEMENT									Proposed Funding (\$000s)				A1-414
4416721	AT SW 17 AVE AND SW 7TH ST AT SW 17 AVE		6	0.0	0.0	0.0	0	0	0	Activity /Phase	Funding Source	2019 - 2020	2020 - 2021	2021 - 2022	2022 - 2023	
			CONSTRUCTION							ACSS		0	0	446	0	
DT4418121	SR 5/SOUTH DIXIE HIGHWAY	MIAMI-DADE	RESURFACING									Proposed Funding (\$000s)				A1-415
4418121	FROM N OF CARD SOUND RD TO S OF SW 336 ST		12	1.3	0.0	0.0	0	0	0	Activity /Phase	Funding Source	2019 - 2020	2020 - 2021	2021 - 2022	2022 - 2023	
			CONSTRUCTION							SA		0	2,527	0	0	
			ALTERNATIVE CONTRACTING INCENTIVES							SA		0	0	110	0	
DT4418271	SR 5/SOUTH DIXIE HIGHWAY	MIAMI-DADE	RESURFACING									Proposed Funding (\$000s)				A1-416
4418271	FROM N OF SW 336 ST TO S OF SW 304 ST		18	2.2	0.0	0.0	0	0	0	Activity /Phase	Funding Source	2019 - 2020	2020 - 2021	2021 - 2022	2022 - 2023	
			CONSTRUCTION							ACSS		0	621	0	0	
			CONSTRUCTION							SA		0	1,156	0	0	

MIAMI-DADE TRANSPORTATION PLANNING ORGANIZATION
TRANSPORTATION IMPROVEMENT PROGRAM
FEDERALLY-FUNDED PROJECTS

HIGHWAYS

TPO Project No	Facility/Project Name		County	Type of Work						Federal Funding Components				5-Yr Page Ref		
				Agency Project No	From / Location	To / Location	Old Item	Roadway ID	Length (miles)	Begin Point	End Point	Lanes			SA	0
Exist	Improv	Add'l														
				ALTERNATIVE CONTRACTING INCENTIVES						SA	0	0	170	0		
DT4418311	SR 826 FRONTAGE ROADS		MIAMI-DADE	RESURFACING								Proposed Funding (\$000s)				A1-418
4418311	FROM NW 103 ST	TO NW 122 ST		6	2.6	0.0	0.0	0	0	0	Activity /Phase	Funding Source	2019 - 2020	2020 - 2021	2021 - 2022	
				CONSTRUCTION						SA	0	0	0	3,000		
DT4418341	SR 93/I-75 FRONTAGE RDS		MIAMI-DADE	RESURFACING								Proposed Funding (\$000s)				A1-420
4418341	FROM E OF HIALEAH GDNS TO W 23RD AVE BLVD			6	1.6	0.0	0.0	0	0	0	Activity /Phase	Funding Source	2019 - 2020	2020 - 2021	2021 - 2022	
				CONSTRUCTION						ACSS	318	0	0	0		
DT4438531	SR 953/EAST 8 AVE		MIAMI-DADE	INTERSECTION IMPROVEMENT								Proposed Funding (\$000s)				A1-432
4438531	AT EAST 32ND ST			12	0.1	0.0	0.0	0	0	0	Activity /Phase	Funding Source	2019 - 2020	2020 - 2021	2021 - 2022	
				CONSTRUCTION						ACSS	0	510	0	0		
				CONSTRUCTION						SA	0	87	0	0		
DT4438551	SR 915/NE 6 AVE		MIAMI-DADE	INTERSECTION IMPROVEMENT								Proposed Funding (\$000s)				A1-433
4438551	AT 130' NORTH OF NE 150 ST			18	0.1	0.0	0.0	0	0	0	Activity /Phase	Funding Source	2019 - 2020	2020 - 2021	2021 - 2022	
				RIGHT OF WAY						ACSS	0	29	0	0		
				CONSTRUCTION						ACSS	0	0	293	69		
				CONSTRUCTION						SA	0	0	525	0		

MIAMI-DADE TRANSPORTATION PLANNING ORGANIZATION
TRANSPORTATION IMPROVEMENT PROGRAM
FEDERALLY-FUNDED PROJECTS

HIGHWAYS

TPO Project No	Facility/Project Name	County	Type of Work							Federal Funding Components				5-Yr Page Ref		
			Agency Project No	From / Location	To / Location	Old Item	Roadway ID	Length (miles)	Begin Point	End Point	Lanes				Activity /Phase	Funding Source
Exist	Improv	Add'l														
DT4438571	SR 976/SW 40 ST	MIAMI-DADE	INTERSECTION IMPROVEMENT									Proposed Funding (\$000s)				A1-438
4438571	AT SR 826/PALMETTO SOUTHBOUND OFF RAMP		18	0.3	0.0	0.0	0	0	0			2019 - 2020	2020 - 2021	2021 - 2022	2022 - 2023	
										PRELIMINARY ENGINEERING	ACSS	130	0	0	0	
										CONSTRUCTION	ACSS	0	0	557	0	
										CONSTRUCTION	SA	0	0	29	0	
DT4439171	SR 90/SW 8TH ST	MIAMI-DADE	RESURFACING									Proposed Funding (\$000s)				A1-438
4439171	FROM EAST OF SW 42 AVE TO WEST OF SW 27 AVE		6	1.4	13.7	15.1	4	4	0			2019 - 2020	2020 - 2021	2021 - 2022	2022 - 2023	
										CONSTRUCTION	SA	0	0	0	3,070	
DT4439181	SR 90/SW 8TH ST	MIAMI-DADE	RESURFACING									Proposed Funding (\$000s)				A1-438
4439181	FROM WEST OF SW 57 AVE TO WEST OF SW 42 AVE		6	1.5	12.0	13.5	4	4	0			2019 - 2020	2020 - 2021	2021 - 2022	2022 - 2023	
										CONSTRUCTION	SA	0	0	0	2,853	
DT4439191	SR 90/SW 8TH ST	MIAMI-DADE	RESURFACING									Proposed Funding (\$000s)				A1-439
4439191	FROM WEST OF SW 74 COURT TO WEST OF SW 57 AVE		6	3.8	10.3	14.0	4	4	0			2019 - 2020	2020 - 2021	2021 - 2022	2022 - 2023	
										CONSTRUCTION	SA	0	0	2,953	413	

MIAMI-DADE TRANSPORTATION PLANNING ORGANIZATION
TRANSPORTATION IMPROVEMENT PROGRAM
FEDERALLY-FUNDED PROJECTS

HIGHWAYS

TPO Project No	Facility/Project Name	County	Type of Work							Federal Funding Components				5-Yr Page Ref						
			Agency Project No	From / Location	To / Location	Old Item	Roadway ID	Length (miles)	Begin Point	End Point	Lanes				Activity /Phase	Funding Source	Proposed Funding (\$000s)			
											Exist	Improv	Add'l				2019 - 2020	2020 - 2021	2021 - 2022	2022 - 2023
DT4442961	SAFE RTS SCHOOL - OJUS ELEMENTARY	MIAMI-DADE	PEDESTRIAN SAFETY IMPROVEMENT									Proposed Funding (\$000s)				A1-442				
4442961			6	0.0	0.0	0.0	0	0	0			2019 - 2020	2020 - 2021	2021 - 2022	2022 - 2023					
PRELIMINARY ENGINEERING											SA	0	103	0	0					
DT4444442	SR-90/TAMIAMI TRAIL	MIAMI-DADE	FLEXIBLE PAVEMENT RECONSTRUCT.									Proposed Funding (\$000s)				A1-444				
4444442	FROM PUMP STATION S-333		6	10.6	0.0	0.0	0	0	0			2019 - 2020	2020 - 2021	2021 - 2022	2022 - 2023					
CONSTRUCTION											ACNP	43,244	0	0	0					
DT4446221	SR 112/I-195/JULIA TUTTLE CSWY FR E. OF SR-5/BISCAYNE BLV TO ALTON RD	MIAMI-DADE	MISCELLANEOUS CONSTRUCTION									Proposed Funding (\$000s)				A1-445				
4446221			18	3.0	0.0	0.0	0	0	0			2019 - 2020	2020 - 2021	2021 - 2022	2022 - 2023					
PRELIMINARY ENGINEERING											SU	460	0	0	0					
CONSTRUCTION											SA	0	0	1,184	0					
CONSTRUCTION											SU	0	0	3,074	0					
DT4446331	SW 24 ST/CORAL WAY	MIAMI-DADE	RAIL SAFETY PROJECT									Proposed Funding (\$000s)				A1-446				
4446331	AT CSX RAILROAD CROSSING #631066S		6	0.0	3.0	3.1	5	5	0			2019 - 2020	2020 - 2021	2021 - 2022	2022 - 2023					
RAILROAD & UTILITIES											RHH	565	0	0	0					

MIAMI-DADE TRANSPORTATION PLANNING ORGANIZATION
TRANSPORTATION IMPROVEMENT PROGRAM
FEDERALLY-FUNDED PROJECTS

HIGHWAYS

TPO Project No	Facility/Project Name	County	Type of Work							Federal Funding Components				5-Yr Page Ref		
			Agency Project No	From / Location	To / Location	Old Item	Roadway ID	Length (miles)	Begin Point	End Point	Lanes				Activity /Phase	Funding Source
Exist	Improv	Add'l														
DT4448251	DISTRICT 6 SCHOOL ZONE IMPLEMENTATION PLAN	DIST/ST-WIDE	TRAFFIC CONTROL DEVICES/SYSTEM									Proposed Funding (\$000s)				A1-451
4448251			6	0.0	0.0	0.0	0	0	0			2019 - 2020	2020 - 2021	2021 - 2022	2022 - 2023	
										CAPITAL	RED	1,060	1,060	1,060	0	
DT4451581	SAFE RTS SCHOOL - SEMINOLE ELEMENTARY	MIAMI-DADE	PEDESTRIAN SAFETY IMPROVEMENT									Proposed Funding (\$000s)				A1-455
4451581			6	0.0	0.0	0.0	0	0	0			2019 - 2020	2020 - 2021	2021 - 2022	2022 - 2023	
										PRELIMINARY ENGINEERING	SA	0	0	101	0	
DT4451601	SAFE RTS SCHOOL - MANDARIN LAKES K-8	MIAMI-DADE	PEDESTRIAN SAFETY IMPROVEMENT									Proposed Funding (\$000s)				A1-455
4451601			6	0.0	0.0	0.0	0	0	0			2019 - 2020	2020 - 2021	2021 - 2022	2022 - 2023	
										PRELIMINARY ENGINEERING	SA	0	0	28	0	
DT4451611	SAFE RTS SCHOOL - AIRBASE K-8 CENTER	MIAMI-DADE	PEDESTRIAN SAFETY IMPROVEMENT									Proposed Funding (\$000s)				A1-456
4451611			6	0.0	0.0	0.0	0	0	0			2019 - 2020	2020 - 2021	2021 - 2022	2022 - 2023	
										PRELIMINARY ENGINEERING	SA	0	0	9	0	
DT4451621	SAFE RTS SCHOOL - EVERGLADES K-8	MIAMI-DADE	PEDESTRIAN SAFETY IMPROVEMENT									Proposed Funding (\$000s)				A1-456
4451621			6	0.0	0.0	0.0	0	0	0			2019 - 2020	2020 - 2021	2021 - 2022	2022 - 2023	

MIAMI-DADE TRANSPORTATION PLANNING ORGANIZATION
TRANSPORTATION IMPROVEMENT PROGRAM
FEDERALLY-FUNDED PROJECTS

HIGHWAYS

TPO Project No	Facility/Project Name	County	Type of Work							Federal Funding Components					5-Yr Page Ref		
Agency Project No	From / Location	To / Location	Old Item	Roadway ID	Length (miles)	Begin Point	End Point	Lanes			Activity /Phase	Funding Source	Proposed Funding (\$000s)				A1-457
								Exist	Improv	Add'l			2019 - 2020	2020 - 2021	2021 - 2022	2022 - 2023	

	PRELIMINARY ENGINEERING	SA	0	0	55	0
--	-------------------------	----	---	---	----	---

DT4451671	SR 25/US 27/OKEECHOBEE RD/NW 36TH ST	MIAMI-DADE	LIGHTING							Activity /Phase	Funding Source	Proposed Funding (\$000s)				A1-457
4451671	FROM W 18 AVE	TO NE 2ND AVE	12	9.2	0.0	0.0	0	0	0			2019 - 2020	2020 - 2021	2021 - 2022	2022 - 2023	

	CONSTRUCTION	ACSS	0	902	0	0
	CONSTRUCTION	SA	0	85	0	0

DT4451681	SR 934/E 25TH ST	MIAMI-DADE	LIGHTING							Activity /Phase	Funding Source	Proposed Funding (\$000s)				A1-457
4451681	FROM PALM AVE	TO NE 5TH AVE	12	6.2	0.0	0.0	0	0	0			2019 - 2020	2020 - 2021	2021 - 2022	2022 - 2023	

	CONSTRUCTION	ACSS	0	870	0	0
	CONSTRUCTION	SA	0	73	0	0

Yearly Total	149,685	298,308	349,054	45,897
4 Year Total	\$842,944			

MIAMI-DADE TRANSPORTATION PLANNING ORGANIZATION
TRANSPORTATION IMPROVEMENT PROGRAM
FEDERALLY-FUNDED PROJECTS

MAINTENANCE

TPO Project No	Facility/Project Name	County	Type of Work							Federal Funding Components				5-Yr Page Ref		
Agency Project No	From / Location	To / Location	Old Item	Roadway ID	Length (miles)	Begin Point	End Point	Lanes			Activity /Phase	Funding Source	2019 - 2020	2020 - 2021	2021 - 2022	2022 - 2023
								Exist	Improv	Add'l						

DT2507822	DISTRICTWIDE/LOAD RT COMPLEX STRUCTURE LOAD RATING	DIST/ST-WIDE	BRIDGE OPERATIONS									Proposed Funding (\$000s)				A1-460
2507822			12	0.0	0.0	0.0	0	0	0			2019 - 2020	2020 - 2021	2021 - 2022	2022 - 2023	
MAINTENANCE											ACBR	36	36	36	36	
MAINTENANCE											ACBR	200	200	200	200	

DT4329071	DISTRICTWIDE LOCAL GOVERNMENT IN-DEPTH BRIDGE INSPECTION	DIST/ST-WIDE	BRIDGE OPERATIONS									Proposed Funding (\$000s)				A1-476
4329071			12	0.0	0.0	0.0	0	0	0			2019 - 2020	2020 - 2021	2021 - 2022	2022 - 2023	
MAINTENANCE											ACBZ	760	0	850	0	
MAINTENANCE											ACBZ	55	55	55	55	

DT4329081	DISTRICTWIDE LOCAL GOVERNMENT IN-DEPTH BRIDGE INSPECTION	DIST/ST-WIDE	BRIDGE OPERATIONS									Proposed Funding (\$000s)				A1-476
4329081			12	0.0	0.0	0.0	0	0	0			2019 - 2020	2020 - 2021	2021 - 2022	2022 - 2023	
MAINTENANCE											ACBR	1,566	0	1,700	0	
MAINTENANCE											ACBR	94	94	94	94	

Yearly Total	2,711	385	2,935	385
4 Year Total			\$6,416	

MIAMI-DADE TRANSPORTATION PLANNING ORGANIZATION
TRANSPORTATION IMPROVEMENT PROGRAM
FEDERALLY-FUNDED PROJECTS

MISCELLANEOUS

TPO Project No	Facility/Project Name	County	Type of Work							Federal Funding Components				5-Yr Page Ref		
			Agency Project No	From / Location	To / Location	Old Item	Roadway ID	Length (miles)	Begin Point	End Point	Lanes				Activity /Phase	Funding Source
Exist	Improv	Add'l														
DT4346871	VILLAGE OF PINECREST CITYWIDE BICYCLING IMPROVEMENTS	MIAMI-DADE	BIKE PATH/TRAIL									Proposed Funding (\$000s)				A1-504
4346871			12	0.0	0.0	0.0	0	0	0			2019 - 2020	2020 - 2021	2021 - 2022	2022 - 2023	
										CONSTRUCTION	TALT	345	0	0	0	
										CONSTRUCTION	TALU	660	0	0	0	
DT4366101	HOBIE ISLAND, NORTH SIDE, SHORELINE AND ROADWAY PROTECTION	MIAMI-DADE	ROAD/SLOPE PROTECTION									Proposed Funding (\$000s)				A1-504
4366101			12	0.7	0.0	0.0	0	0	0			2019 - 2020	2020 - 2021	2021 - 2022	2022 - 2023	
										CONSTRUCTION	TALT	443	0	0	0	
										CONSTRUCTION	TALU	1,567	0	0	0	
DT4381471	SAFE RTS TO SCHOOL; ARCH CRK,E.M.HARTNR,LAKEVW ES;N MIAMI,J.DIEGO MIAMI	MIAMI-DADE	BIKE LANE/SIDEWALK									Proposed Funding (\$000s)				A1-505
4381471			12	0.0	0.0	0.0	0	0	0			2019 - 2020	2020 - 2021	2021 - 2022	2022 - 2023	
										CONSTRUCTION	TALT	82	0	0	0	
										CONSTRUCTION	TALU	514	0	0	0	
DT4381621	SAFE RTS TO SCHOOL; KEY BISCAYNE K8	MIAMI-DADE	PEDESTRIAN SAFETY IMPROVEMENT									Proposed Funding (\$000s)				A1-505
4381621			12	0.0	0.0	0.0	0	0	0			2019 - 2020	2020 - 2021	2021 - 2022	2022 - 2023	
										CONSTRUCTION	TALT	293	0	0	0	
										CONSTRUCTION	TALU	466	0	0	0	

MIAMI-DADE TRANSPORTATION PLANNING ORGANIZATION
TRANSPORTATION IMPROVEMENT PROGRAM
FEDERALLY-FUNDED PROJECTS

MISCELLANEOUS

TPO Project No	Facility/Project Name	County	Type of Work							Federal Funding Components				5-Yr Page Ref		
			Roadway ID	Length (miles)	Begin Point	End Point	Lanes			Activity /Phase	Funding Source	2019 - 2020	2020 - 2021		2021 - 2022	2022 - 2023
Agency Project No	From / Location	To / Location					Old Item	Exist	Improv					Add'l		
DT4381631	SAFE RTS TO SCHOOL; COMSTOCK ES, GRATGNY ES, AND HIBISCUS ES	MIAMI-DADE	PEDESTRIAN SAFETY IMPROVEMENT									Proposed Funding (\$000s)				A1-506
4381631			12	0.0	0.0	0.0	0	0	0			2019 - 2020	2020 - 2021	2021 - 2022	2022 - 2023	
							CONSTRUCTION	TALT	78	0	0	0				
							CONSTRUCTION	TALU	484	0	0	0				
DT4381651	SAFE RTS TO SCHOOL; CRESTVW ES; EDISON PK K8 CTR; LORAH PK ES,SWEETWTR ES	MIAMI-DADE	PEDESTRIAN SAFETY IMPROVEMENT									Proposed Funding (\$000s)				A1-507
4381651			12	0.0	0.0	0.0	0	0	0			2019 - 2020	2020 - 2021	2021 - 2022	2022 - 2023	
							CONSTRUCTION	TALT	96	0	0	0				
							CONSTRUCTION	TALU	603	0	0	0				
DT4386621	CITY OF CORAL GABLES - ALHAMBRA CIRCLE BIKE LANES	MIAMI-DADE	BIKE LANE/SIDEWALK									Proposed Funding (\$000s)				A1-507
4386621			12	0.0	0.0	0.0	0	0	0			2019 - 2020	2020 - 2021	2021 - 2022	2022 - 2023	
							CONSTRUCTION	TALT	0	5	0	0				
							CONSTRUCTION	TALU	0	598	0	0				
DT4386651	MIAMI SHORES - MULTIMODAL MOBILITY IMPROVEMENTS	MIAMI-DADE	BIKE PATH/TRAIL									Proposed Funding (\$000s)				A1-508
4386651			6	0.0	0.0	0.0	0	0	0			2019 - 2020	2020 - 2021	2021 - 2022	2022 - 2023	
							CONSTRUCTION	TALT	459	0	0	0				

MIAMI-DADE TRANSPORTATION PLANNING ORGANIZATION
TRANSPORTATION IMPROVEMENT PROGRAM
FEDERALLY-FUNDED PROJECTS

MISCELLANEOUS

TPO Project No	Facility/Project Name	County	Type of Work							Federal Funding Components				5-Yr Page Ref		
			Agency Project No	From / Location	To / Location	Old Item	Roadway ID	Length (miles)	Begin Point	End Point	Lanes				Activity /Phase	Funding Source
Exist	Improv	Add'l														
DT4386671	BLACK CREEK TRAIL SEGMENT B PHASE I	MIAMI-DADE	BIKE PATH/TRAIL									Proposed Funding (\$000s)				A1-509
4386671			12	0.0	0.0	0.0	0	0	0			2019 - 2020	2020 - 2021	2021 - 2022	2022 - 2023	
							CONSTRUCTION	SA	0	0	5	0				
							CONSTRUCTION	TALU	0	0	628	0				
DT4386681	CITY OF NORTH MIAMI - NE 8TH AVE GREEN TRAIL	MIAMI-DADE	BIKE PATH/TRAIL									Proposed Funding (\$000s)				A1-509
4386681			12	0.0	0.0	0.0	0	0	0			2019 - 2020	2020 - 2021	2021 - 2022	2022 - 2023	
							CONSTRUCTION	TALT	0	5	0	0				
							CONSTRUCTION	TALU	0	996	0	0				
DT4386691	TOWN OF CUTLER BAY BIKE/PED FACILITY IMPROVEMENTS	MIAMI-DADE	BIKE PATH/TRAIL									Proposed Funding (\$000s)				A1-510
4386691			6	0.0	0.0	0.0	0	0	0			2019 - 2020	2020 - 2021	2021 - 2022	2022 - 2023	
							CONSTRUCTION	TALT	366	0	0	0				
DT4386731	CITY OF SOUTH MIAMI SW 62 AVE PED AND BIKE MOBILITY ENHANCEMENTS	MIAMI-DADE	BIKE PATH/TRAIL									Proposed Funding (\$000s)				A1-511
4386731			6	0.0	0.0	0.0	0	0	0			2019 - 2020	2020 - 2021	2021 - 2022	2022 - 2023	
							CONSTRUCTION	TALT	485	0	0	0				

MIAMI-DADE TRANSPORTATION PLANNING ORGANIZATION
TRANSPORTATION IMPROVEMENT PROGRAM
FEDERALLY-FUNDED PROJECTS

MISCELLANEOUS

TPO Project No	Facility/Project Name	County	Type of Work							Federal Funding Components				5-Yr Page Ref		
			Agency Project No	From / Location	To / Location	Old Item	Roadway ID	Length (miles)	Begin Point	End Point	Lanes				Activity /Phase	Funding Source
Exist	Improv	Add'l														
DT4416401	CITY OF CORAL GABLES - LAST MILE TRANSIT STOP IMPROVEMENTS	MIAMI-DADE	SIDEWALK									Proposed Funding (\$000s)				A1-512
4416401			12	0.0	0.0	0.0	0	0	0	Activity /Phase	Funding Source	2019 - 2020	2020 - 2021	2021 - 2022	2022 - 2023	
										CONSTRUCTION	SA	0	0	5	0	
										CONSTRUCTION	TALU	0	0	1,000	0	
DT4416471	TOWN OF MIAMI LAKES - NW 79TH COURT TRANSPORTATION IMPROVEMENTS PROJECT	MIAMI-DADE	BIKE LANE/SIDEWALK									Proposed Funding (\$000s)				A1-513
4416471			12	0.0	0.0	0.0	0	0	0	Activity /Phase	Funding Source	2019 - 2020	2020 - 2021	2021 - 2022	2022 - 2023	
										CONSTRUCTION	SA	0	0	0	5	
										CONSTRUCTION	TALU	0	0	0	1,000	
DT4442991	SNAKE CREEK TRAIL EXTENSION TO GREYNOLDS PARK	MIAMI-DADE	BIKE PATH/TRAIL									Proposed Funding (\$000s)				A1-516
4442991			6	0.0	0.0	0.0	0	0	0	Activity /Phase	Funding Source	2019 - 2020	2020 - 2021	2021 - 2022	2022 - 2023	
										PRELIMINARY ENGINEERING	SA	0	0	5	0	
DT4451541	SAFE RTS SCHOOL WEST MIAMI MIDDLE SCHOOL	MIAMI-DADE	PEDESTRIAN SAFETY IMPROVEMENT									Proposed Funding (\$000s)				A1-517
4451541			6	0.0	0.0	0.0	0	0	0	Activity /Phase	Funding Source	2019 - 2020	2020 - 2021	2021 - 2022	2022 - 2023	
										PRELIMINARY ENGINEERING	SA	0	0	36	0	

MIAMI-DADE TRANSPORTATION PLANNING ORGANIZATION
TRANSPORTATION IMPROVEMENT PROGRAM
FEDERALLY-FUNDED PROJECTS

MISCELLANEOUS

TPO Project No	Facility/Project Name	County	Type of Work							Federal Funding Components				5-Yr Page Ref		
			Agency Project No	From / Location	To / Location	Old Item	Roadway ID	Length (miles)	Begin Point	End Point	Lanes				Activity /Phase	Funding Source
Exist	Improv	Add'l														
DT4451551	SAFE RTS SCHOOL - OLYMPIA HEIGHTS ELEMENTARY	MIAMI-DADE	PEDESTRIAN SAFETY IMPROVEMENT									Proposed Funding (\$000s)				A1-517
4451551			6	0.0	0.0	0.0	0	0	0			2019 - 2020	2020 - 2021	2021 - 2022	2022 - 2023	
										PRELIMINARY ENGINEERING	SU	0	0	0	16	
DT4451561	SAFE RTS SCHOOL - MIAMI EDISON HIGH SCHOOL	MIAMI-DADE	PEDESTRIAN SAFETY IMPROVEMENT									Proposed Funding (\$000s)				A1-518
4451561			6	0.0	0.0	0.0	0	0	0			2019 - 2020	2020 - 2021	2021 - 2022	2022 - 2023	
										PRELIMINARY ENGINEERING	SU	0	0	0	10	
DT4451631	SAFE RTS SCHOOL - NORLAND ELEMENTARY SCHOOL	MIAMI-DADE	PEDESTRIAN SAFETY IMPROVEMENT									Proposed Funding (\$000s)				A1-518
4451631			6	0.0	0.0	0.0	0	0	0			2019 - 2020	2020 - 2021	2021 - 2022	2022 - 2023	
										PRELIMINARY ENGINEERING	SU	0	0	0	48	
DT4451651	SAFE RTS SCHOOL - NORLAND MIDDLE SCHOOL	MIAMI-DADE	PEDESTRIAN SAFETY IMPROVEMENT									Proposed Funding (\$000s)				A1-519
4451651			6	0.0	0.0	0.0	0	0	0			2019 - 2020	2020 - 2021	2021 - 2022	2022 - 2023	
										PRELIMINARY ENGINEERING	SU	0	0	0	31	

Yearly Total	6,941	1,604	1,679	1,110
4 Year Total	\$11,334			

MIAMI-DADE TRANSPORTATION PLANNING ORGANIZATION
TRANSPORTATION IMPROVEMENT PROGRAM
FEDERALLY-FUNDED PROJECTS

TRANSPORTATION PLANNING

TPO Project No	Facility/Project Name	County	Type of Work							Federal Funding Components				5-Yr Page Ref		
			Agency Project No	From / Location	To / Location	Old Item	Roadway ID	Length (miles)	Begin Point	End Point	Lanes				Activity /Phase	Funding Source
Exist	Improv	Add'l														
DT4034871	HPR PROGRAM TRANSPORTATION PLANNING ACTIVITIES	DIST/ST-WIDE	TRANSPORTATION PLANNING									Proposed Funding (\$000s)				A1-522
4034871			6	0.0	0.0	0.0	0	0	0			2019 - 2020	2020 - 2021	2021 - 2022	2022 - 2023	
											PLANNING	HP	961	957	971	979
DT4034881	HPR PROGRAM DATA COLLECTION ACTIVITIES	DIST/ST-WIDE	TRANSPORTATION STATISTICS									Proposed Funding (\$000s)				A1-524
4034881			6	0.0	0.0	0.0	0	0	0			2019 - 2020	2020 - 2021	2021 - 2022	2022 - 2023	
											PLANNING	HP	349	365	378	388
DT4034891	HPR PROGRAM SYSTEMS PLANNING ACTIVITIES	DIST/ST-WIDE	TRANSPORTATION PLANNING									Proposed Funding (\$000s)				A1-524
4034891			6	0.0	0.0	0.0	0	0	0			2019 - 2020	2020 - 2021	2021 - 2022	2022 - 2023	
											PLANNING	HP	494	499	499	519
DT4315952	CITY OF SWEETWATER FLORIDA INTL UNIVERSITY CITY PROJECT	MIAMI-DADE	CORRIDOR/SUBAREA PLANNING									Proposed Funding (\$000s)				A1-529
4315952			6	0.0	0.0	0.0	0	0	0			2019 - 2020	2020 - 2021	2021 - 2022	2022 - 2023	
											PLANNING	SA	200	0	0	0
DT4393342	MIAMI-DADE MPO FY 2018/2019-2019/2020 UPWP	MIAMI-DADE	TRANSPORTATION PLANNING									Proposed Funding (\$000s)				A1-536
4393342			12	0.0	0.0	0.0	0	0	0			2019 - 2020	2020 - 2021	2021 - 2022	2022 - 2023	

MIAMI-DADE TRANSPORTATION PLANNING ORGANIZATION
 TRANSPORTATION IMPROVEMENT PROGRAM
 FEDERALLY-FUNDED PROJECTS

TRANSPORTATION PLANNING

TPO Project No	Facility/Project Name	County	Type of Work							Federal Funding Components					5-Yr Page Ref	
Agency Project No	From / Location	To / Location	Old Item	Roadway ID	Length (miles)	Begin Point	End Point	Lanes			Activity /Phase	Funding Source	2019 - 2020	2020 - 2021	2021 - 2022	2022 - 2023
								Exist	Improv	Add'l						
										PLANNING	SU	3,723	0	0	0	
										PLANNING	PL	3,089	0	0	0	

DT4393343	MIAMI-DADE MPO FY 2020/2021-2021/2022 UPWP	MIAMI-DADE	TRANSPORTATION PLANNING							Activity /Phase	Funding Source	Proposed Funding (\$000s)				A1-536
4393343			6	0.0	0.0	0.0	0	0	0			2019 - 2020	2020 - 2021	2021 - 2022	2022 - 2023	
										PLANNING	PL	0	2,232	2,232	0	

DT4393344	MIAMI-DADE MPO FY 2022/2023-2023/2024 UPWP	MIAMI-DADE	TRANSPORTATION PLANNING							Activity /Phase	Funding Source	Proposed Funding (\$000s)				A1-537
4393344			6	0.0	0.0	0.0	0	0	0			2019 - 2020	2020 - 2021	2021 - 2022	2022 - 2023	
										PLANNING	PL	0	0	0	2,232	

Yearly Total	8,816	4,053	4,080	4,118
4 Year Total	\$21,067			

MIAMI-DADE TRANSPORTATION PLANNING ORGANIZATION
 TRANSPORTATION IMPROVEMENT PROGRAM
 FEDERALLY-FUNDED PROJECTS

TURNPIKE

TPO Project No	Facility/Project Name	County	Type of Work							Federal Funding Components				5-Yr Page Ref	
Agency Project No	From / Location	To / Location	Old Item	Roadway ID	Length (miles)	Begin Point	End Point	Lanes			2019 - 2020	2020 - 2021	2021 - 2022	2022 - 2023	
								Exist	Improv	Add'l					

TP4233734	GOLDEN GLADES TRUCK TRAVEL CENTER	MIAMI-DADE	MODAL SYSTEMS PLANNING							Activity /Phase	Funding Source	Proposed Funding (\$000s)				A2-12
			Roadway ID	Length (miles)	Begin Point	End Point	Exist	Improv	Add'l			2019 - 2020	2020 - 2021	2021 - 2022	2022 - 2023	
4233734			12	0.5	0.0	0.0	0	0	0			0	2,195	0	0	
PRELIMINARY ENGINEERING											ACFP	0	2,195	0	0	
CONSTRUCTION											ACFP	0	0	0	16,576	

Yearly Total	0	2,195	0	16,576
4 Year Total		\$18,771		

TOTAL ALL PROJECTS

Yearly Total	388,051	422,157	486,647	196,933
4 Year Total		\$1,493,788		

Transportation Improvement Program (TIP)

Part Two: 5-Year Project Listing



PORTMIAMI



Private Sector



Miami-Dade Transportation
Planning Organization

Transportation Improvement Program (TIP)

Part Two: 5-Year Project Listing Funding Summary



PORTMIAMI



Private Sector



Miami-Dade Transportation
Planning Organization



Miami-Dade Transportation
Planning Organization

Fiscal Years 2019/2020 - 2023/2024 Transportation Improvement Program

FUNDING SUMMARY (Dollar amount in thousands in YOE dollars)

PROGRAM CATEGORIES	PROPOSED	TENTATIVE PROGRAM				5-YEAR TOTALS
	2019-2020	2020-2021	2021-2022	2022-2023	2023-2024	
State Highway Program (Primary) and Interstate	\$ 1,169,936	\$ 1,015,771	\$ 1,144,351	\$ 591,085	\$ 624,737	\$ 4,545,880
Turnpike	\$ 157,576	\$ 363,633	\$ 45,257	\$ 61,892	\$ 89,790	\$ 718,148
Miami-Dade Expressway Authority (MDX)	\$ 179,688	\$ 230,203	\$ 334,432	\$ 296,185	\$ 187,423	\$ 1,227,931
County Roads (Secondary)	\$ 18,483	\$ 16,980	\$ 16,980	\$ 16,825	\$ 16,825	\$ 86,093
Road Impact Fee	\$ 127,749	\$ 89,735	\$ 89,732	\$ 89,732	\$ 89,735	\$ 486,683
Local Option Gas Tax	\$ 26,342	TBD	TBD	TBD	TBD	\$ 26,342
People's Transportation Plan (PTP)	\$ 26,889	\$ 29,955	\$ 11,954	\$ 1,587	\$ -	\$ 70,385
Private Sector	TBD	TBD	TBD	TBD	TBD	TBD
Airport Development	\$ 30,136	\$ 22,384	\$ 28,420	\$ 25,237	\$ 27,226	\$ 133,403
Seaport Development	\$ 294,000	\$ 441,780	\$ 298,350	\$ 105,480	\$ 177,550	\$ 1,317,160
Multimodal Public Transportation Improvements (Additional federal funding applied for)	\$ 638,853	\$ 293,891	\$ 269,488	\$ 253,438	\$ 194,193	\$ 1,649,863
Tri-County Commuter Rail (SFRTA) (Accounted for in FDOT District 4)	\$ -	\$ -	\$ -	\$ -	\$ -	\$ -
TOTAL (not including SFRTA)	\$ 2,669,652	\$ 2,504,332	\$ 2,238,964	\$ 1,441,461	\$ 1,407,479	\$10,261,888

Transportation Improvement Program (TIP)

Part Two: 5-Year Project Listing

State Transportation System and Major Projects



PORT MIAMI



Private Sector



Miami-Dade Transportation
Planning Organization



Fiscal Years 2019/2020- 2023/2024 Transportation Improvement Program

STATE TRANSPORTATION SYSTEM AND MAJOR PROJECTS

Florida Department of Transportation, District Six

This section of the Transportation Improvement Program (TIP) focuses on the State Transportation System and Major Projects located within Miami-Dade County. The projects listed include improvements to highways, transit, aviation, rail, seaport, freight, and bicycle/pedestrian modes over the next five fiscal years.

The FDOT, District Six, section provides an overview of the following topics:

- The FDOT Five Year Work Program
- The Work Program Cycle
- Programs and Funding
- Strategic Intermodal System (SIS) Projects
- Other Major Corridor Improvements
- Intelligent Transportation System (ITS) Program
- Bicycle/Pedestrian Corridor Improvements
- Public Transportation Projects

The Florida Department of Transportation's Five Year Work Program

The FDOT District Six Work Program is a major component of the Miami-Dade Transportation Planning Organization's (TPO) TIP. The Work Program, which is updated annually, is a project specific list of transportation activities and improvements that the FDOT will undertake during the next five-year period. It is developed by the District in cooperation with the Miami-Dade TPO and is consistent with the 2040 Long Range Transportation Plan (LRTP), and TPO priorities. The projects must also meet the objectives of the 2060 Florida Transportation Plan (FTP). The first three years of the Adopted Work Program represent a commitment that local governments may rely on for planning purposes, and for the development of capital improvement elements of the local government comprehensive plans.

The Work Program Cycle

The Department coordinates development of the Work Program with the TPO TIP Committee process and input is received through public hearings. In the summer of 2018, FDOT began the new cycle to develop the Tentative Work Program for Fiscal Years (FY) 2020 - 2024. The Tentative Work Program is then sent to the Governor's Office, Legislature, Florida Transportation Commission and the Department of Economic Opportunity for review and it will become effective as the Adopted Work Program on July 1, 2019.

Programs and Funding

Program Descriptions

For budgeting purposes, the FDOT's Work Program comprises of six departmental programs including; Product, Product Support, Operations and Maintenance, Administration, Fixed Capital Outlay (FCO), and Other. An overview of each program is summarized below:

- **Product** - The FDOT's Work Program Product consists of all transportation improvement projects for highways, bridges, transit, aviation, rail, seaport, freight, and bicycle/ pedestrian modes. It also includes the land cost of right-of-way acquisition, resurfacing improvements for preservation of the transportation system, and safety programs.
- **Product Support** - Product Support includes preparation of planning studies, project development and environmental studies, design plans, right-of-way support costs for acquisition activities, environmental mitigation, and construction engineering and inspection of projects noted above under the heading – Product. It also includes management and program oversight for public transportation grants.
- **Operations and Maintenance** - Operations and Maintenance includes the activities necessary to maintain and operate the transportation infrastructure once it is constructed. This includes routine roadway and roadside maintenance, bridge inspection, traffic engineering and operations, toll collection, and enforcement of motor carrier compliance laws.
- **Administration** – Administration includes Work Program development, financial services and budget, information systems, legal, personnel, and contract administration functions.
- **Fixed Capital Outlay** - Fixed capital outlay comprises construction and rehabilitation of department buildings and facilities.
- **Other** - Other activities include debt service, State Infrastructure Bank (SIB) loan payback, maintenance of the FDOT's mobile equipment and operation of the FDOT warehouse and supply system.

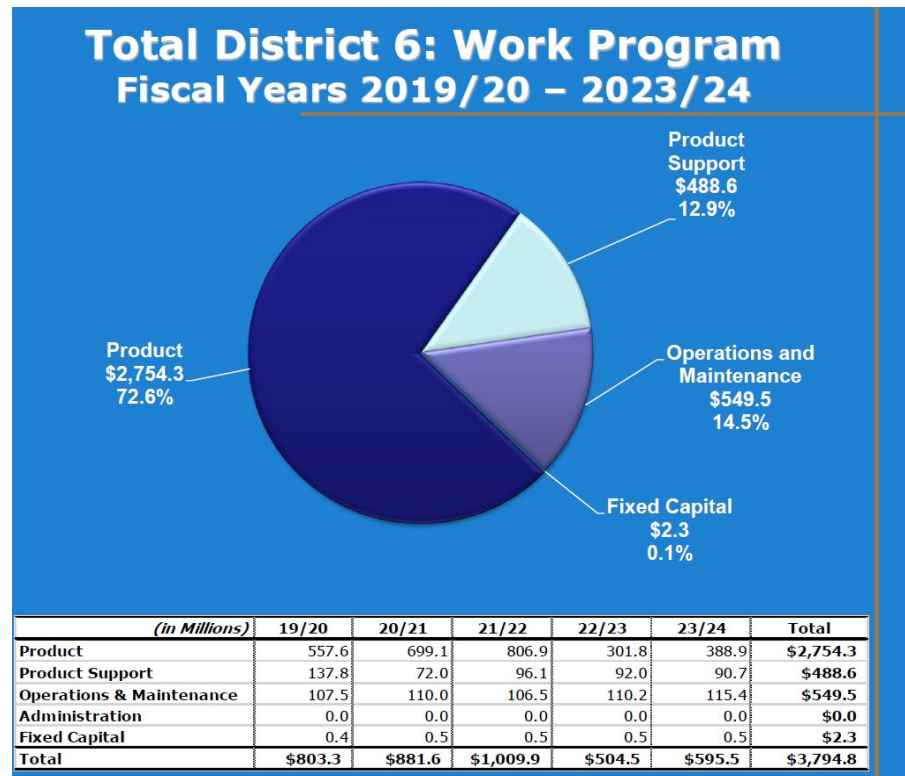
FDOT, DISTRICT SIX - STATE TRANSPORTATION SYSTEM AND MAJOR PROJECTS

Funding Overview

The Department's funds are allocated among seven Districts statewide and the Florida Turnpike Enterprise. In Miami-Dade, the Department in consultation with the TPO, determines the best use of Miami-Dade's share of funding. The Department's resources are primarily from federal and state dedicated sources. The State Transportation Trust Fund and the Federal Highway Trust Fund receive revenue from specific tax sources for transportation purposes. Additional funding for Work Program projects comes from local and discretionary sources. By statute, the Department must develop a program that is balanced to cash and revenue forecasts.

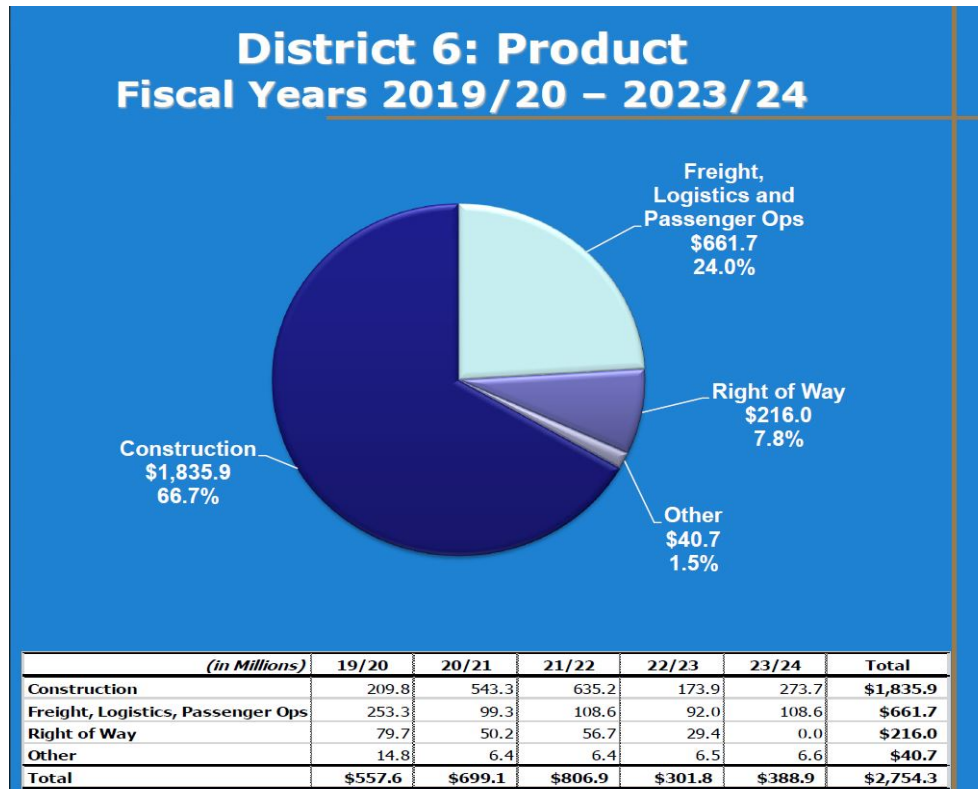
FDOT District Six, Total Budget Breakdown Tentative Five Year Work Program - Fiscal Years 2020-2024

As shown in the Total Budget Breakdown chart below, the majority of the Department's \$3.795 billion budget is applied to the product budget in the amount of \$2.754 billion.



FDOT District Six, Product Budget Breakdown Tentative Five Year Work Program-Fiscal Years 2020 – 2024

The product budget includes money spent on construction, freight, logistics & passenger operations (public transportation), right-of-way, and other product. As shown in the Product Budget Breakdown chart below, approximately \$1.836 billion (66.7%) of the budget will go towards funding construction projects, which fall under four major construction categories: capacity improvement, safety, bridge, and resurfacing; approximately \$662 million (24%) will go towards freight and public transportation programs and services; approximately \$216 million (7.8%) will go towards the purchasing of right-of-way; and the remaining \$40.7 million (1.5%) will be applied to other product, which consists of grants to local governments such as the County Incentive Grant Program and the Transportation Alternatives Program.



Strategic Intermodal System (SIS) Projects

Florida's Strategic Intermodal System (SIS) is a transportation system that comprises facilities and services of statewide and regional significance. The SIS includes corridors and connectors that provide for smooth and efficient transfers between modes and major facilities such as ports and airports. The SIS is an intermodal transportation network established to serve the mobility needs of Florida's citizens, businesses, and visitors, and to position Florida as a worldwide economic leader, with enhanced global competitiveness.

The SIS network of high-priority transportation facilities includes commercial airports, spaceports, deep water seaports, freight rail terminals, passenger rail, intercity bus terminals, rail corridors, waterways and highways. These facilities carry more than 99% of all commercial air passengers, virtually all waterborne freight tonnage, almost all rail freight, 89% of all interregional rail/bus passengers, more than 70% of all truck traffic and 55% of total traffic on the State Transportation System.

The following are major SIS improvement projects in Miami-Dade County:

I-75/SR 826/Palmetto Expressway Express Lanes

This project consists of the implementation of tolled express lanes along the SR 826/Palmetto Expressway from SR 968/W Flagler Street to NW 154th Street and along I-75 from SR 826/Palmetto Expressway to NW 170th Street in Miami-Dade County. The project is approximately 13 miles in length and will provide continuity to the I-75 Express Lanes, which extends to I-595 in Broward County.

The project is part of the emerging South Florida Express Lanes network. It will improve mobility, relieve congestion, accommodate future growth and development in the region, enhance emergency evacuation, and improve connectivity with SR 826/Palmetto Expressway, I-75, SR 924/Gratigny Parkway, Florida's Turnpike, I-595, and the SR 869/Sawgrass Expressway. The project is contained within the existing public right-of-way. Overall improvements include:

- One to two tolled express lane in each direction along the Palmetto Expressway, from W. Flagler Street to north of NW 154 Street, and one tolled express lane in each direction along I-75 from the Palmetto Expressway to NW 170 Street
- Construction of a new flyover connecting the SR 826/Palmetto and I-75 express lanes.
- Access points to and from the express lanes system
- Ramp Metering at all entrance ramps along the Palmetto Expressway
- Installation of noise barrier walls at specific locations along I-75
- New lighting along the I-75 express lanes

The estimated total project cost is \$264.5 million. Construction began in March 2014 and is estimated to be complete by Summer of 2019. For information about the construction schedule or related information, visit www.PalmettoExpressLanes.com

Golden Glades Interchange Reconstruction

The Golden Glades Interchange (GGI) reconstruction project includes nine separate construction projects that will result in a \$560 million improvement to the interchange. The GGI is the connecting point of three major State highways: I-95; SR 826 / Palmetto Expressway; and Florida's Turnpike. The projects are scheduled to begin construction in 2021. The nine projects will greatly improve traffic operations within and through the GGI. Additional improvement detail is provided below.

1. Widening of the southbound Turnpike connector to provide two lanes merging with the SR 826 westbound and I-95 southbound traffic.
2. Relocation of the connector ramp to NW 7th Avenue/SR 7/US 441 to increase distance between signals and improve operations along the Turnpike Connector.
3. Widening of I-95 southbound from the GGI to NW 151st Street to accommodate the additional lane from the Turnpike Connector.
4. Provide a direct ramp connection from eastbound SR 826 / Palmetto Expressway to northbound I-95.
5. The provision of dual northbound left turn lanes at NW 2nd Avenue and NW 167th Street intersection to improve intersection operations.

SSR 997/Krome Avenue Corridor Improvements

SR 997/Krome Avenue is a major north-south SIS corridor that extends from US 1 in Florida City to US 27/SR 25/Okeechobee Road. The Krome Avenue corridor serves a mix of users ranging from commuters, freight and heavy trucks, and farm equipment within the agricultural area. This project will improve safety for all users along the corridor. The existing two-lane undivided roadway is being widened to a four-lane divided section with two northbound lanes and two southbound lanes. This corridor is divided into several segments for design and construction as shown in the graphic

1. North of SR 90/SW 8th Street (Mile Post 2.754) to south of Okeechobee Road (Mile Post 14.032) it included five segments for construction. Construction was completed in 2017.
2. South of SW 136th Street to North of SR 90/SW 8th Street is under construction and is expected to be completed in July 2018.
3. SW 296th St to SW 136th St - is currently in the design and construction is scheduled to begin in October 2018 with

expected completion in June 2022.

4. SW 312th St to South of SW 296th St - This project is currently in the design phase. Construction is scheduled to begin in September 2019 and is expected to be completed in June 2022.
5. SW 312th St/Campbell Dr. from SR 997/Krome Ave to SR 5/US 1 - This project is currently in the design phase. Construction of a roadway widening, and reconstruction is scheduled to begin in October 2019 and is expected to be completed in December 2021.
6. SW 336th St/Davis Pkwy from West of SR 997/Krome Avenue to US 1 - This project is currently in the design phase. Construction is scheduled to begin October 2019 and is expected to be completed in December 2021.
7. SR 9/Palm Drive from SR 997/Krome Ave to SR 5/US 1 - This project is currently in the design phase. Construction is scheduled to begin in October 2019 and is expected to be completed in December 2021.

The project website is: www.fdotmiamidade.com/krome

SR 25/US 27/Okeechobee Road Improvements

A Project Development and Environment (PD&E) study was completed for SR 25/US 27/Okeechobee Road from SR 997/Krome Avenue to NW 79th Avenue in 2016. Five segments have moved forward into the Design Phase. The following corridor improvements on SR 25/Okeechobee Road include:

1. West of Krome Avenue to East of NW 117th Avenue - Widening, capacity improvements, milling and resurfacing, as well as improving the frontage road on the north side of the said limits.
2. East of NW 117th Avenue to East of NW 107th Avenue - Full reconstruction to provide concrete pavement, correct geometric and operational deficiencies, and widening of the existing roadway and bridges for added capacity.
3. East of NW 107th Avenue to East of NW 116th Way - Full reconstruction to provide concrete and rigid pavement, replacement of bridges at NW 121st Avenue and NW 116th Way over Miami (C-6) Canal, design of two braided ramps under SR 25/Okeechobee Road to connect the mainline with the Frontage Road.
4. East of NW 116th Way to East of NW 87th Avenue - Full reconstruction to provide rigid pavement, grade separation of bridges over 87th Avenue, design of left turn lanes flyover bridges from Southbound NW 87th Avenue to Eastbound Okeechobee Road and from Northbound NW 87th Avenue to Westbound Okeechobee Road, a construction of a new bridge at NW 106 Street over the Miami (C-6) Canal, and the realignment of NW 103rd Street and the frontage road within the project limits.

FDOT, DISTRICT SIX - STATE TRANSPORTATION SYSTEM AND MAJOR PROJECTS

5. East of NW 87th Avenue to NW 79th Avenue - Full reconstruction to provide road using rigid pavement, widening of SR 25/Okeechobee Road to four lanes on both approaches, modify the intersection of NW 95th Street and Frontage Road, widen NW 79th Avenue bridge of Miami (C-6) Canal, and provide new access from Frontage Road to Westbound Okeechobee Road.

The US-27/State Road (SR) 25/Okeechobee Road and SR 826/Palmetto Expressway Project Development & Environment (PD&E) Study has developed a Recommended Alternative for the Okeechobee Road and SR 826 Interchange that includes:

- A proposed new one-lane flyover ramp from northbound SR 826 to westbound Okeechobee Road.
- A proposed new one-lane flyover ramp from eastbound Okeechobee Road to southbound SR 826.
- A proposed new one-lane flyover ramp from eastbound Okeechobee Road to northbound SR 826.

For information visit www.fdotmiamidade.com/okeechobeeroadstudy

Golden Glades Multi-modal Terminal

The Golden Glades Multimodal Transportation Facility (GGMTF) project is located in northern Miami-Dade County on two FDOT owned Park-and-Ride lots adjacent to city of Miami Gardens, North Miami Beach, North Miami and the Golden Glades Community. The GGMTF will consolidate the existing bus transit services at the two Golden Glades Park-and-Ride lots into a single facility adjacent to the Tri-Rail Station. This project will reconstruct the Park-and-Ride into a state -of-the-art transit terminal with a multi-bay bus facility upgraded walkways, platforms, bicycle/pedestrian amenities as well as other improvements related to transit operations, including internal roads, drainage, lighting systems, fencing, wayfinding, and traffic control signage. The GGMTF will feature a multi-story parking garage, kiss-and-ride, and plenty of surface parking lots for all types of motorists, including scooters and motorcycles. Other amenities will include bicycle parking and lockers. The complex will also feature a transit hub, future governmental use development building, a break lounge for bus drivers, and future governmental use intercity bus terminal. For information about the construction schedule or related information, visit <http://www.fdotmiamidade.com/current-projects/north-miami-dade/golden-glades-multimodal-transportation-facility--1.html>

SR 826/Palmetto Expressway From I-75 to Golden Glades Interchange

Based on the results of the alternatives analysis as well as input received from the public for the SR 826/Palmetto Expressway from I-75 to Golden Glades Interchange project, FDOT identified a Recommended Alternative for the mainline of the east-west corridor of the Palmetto Expressway and for each interchange along the corridor including the Golden Glades Interchange (GGI). The Recommended Alternative improvements includes:

FDOT, DISTRICT SIX - STATE TRANSPORTATION SYSTEM AND MAJOR PROJECTS

- Reconstruction and widening of the SR 826/Palmetto Expressway mainline to include three 12-foot general purpose lanes in each direction. (See Figure 1-1).
- A single 12-foot auxiliary lane would be added in each direction between interchanges. This is expected to improve traffic safety and operations.
- Two express lanes in each direction. The express lanes would be separated from the general-purpose lanes by a 4-foot buffer. At the western and eastern project limits, the express lanes transition from two lanes to one with a connection to the planned SR 826 North-South Express Lane System and a direct connect ramp to I-95 Express at the Golden Glades Interchange.
- Express lane connections. The recommended alternative for the express lanes access points includes one ingress and two egress points in the NB/EB direction and two ingress and one egress points in the WB/SB direction. Access to and from the express lanes would typically be via slip ramps to/from the general-purpose lanes. Direct connect ramps will be provided at the GGI (See Figure 1-2).
- Several existing interchanges are proposed to be modified including the Golden Glades Interchange. Other interchange modifications are proposed for NW 154th Street, NW 67th Avenue, NW 57th Avenue, NW 47th Avenue, NW 37th Avenue, NW 27th Avenue, NW 17th Avenue, and NW 12th Avenue. With the exception of NW 154th Street, all SR 826/Palmetto Expressway overpass bridges will be replaced, and the SR 826/Palmetto Expressway mainline will be raised to satisfy current Federal Highway Administration standards for vertical clearance over cross streets.
- The project is expected to include a new storm water drainage system to satisfy South Florida Water Management District water quantity and quality requirements.

The project has been divided into multiple segments including:

- From I-75 to north of Canal C-8 Bridge (Approx. NW 162ST), letting date April 2022.
- From north of Canal C-8 bridge (Approx. NW 162ST) to east of NW 67 Ave, letting date April 2022.
- From east of NW 67 Ave. to east of NW 57 Ave, letting date July 2024.
- From east of NW 57 Ave. to east of NW 42 Ave, letting date July 2024.
- From east of NW 42 Ave. to east of NW 32 Ave, letting date July 2024.
- From east of NW 32 Ave. to west of NW 17 Ave, letting date July 2027.
- From west of NW 17 Ave. to GGI, letting date May 2021.

Project Development and Environmental Studies (PD&E)

The following are major PD&E projects in Miami-Dade County:

SR 90/SW 8 Street/SW 7 Street from SW 27 Avenue to SR 5/US-1/Brickell Avenue

PD&E Study for SR 90/SW 8th Street and SR 90/SW 7th Street in Miami will evaluate potential physical, operational and safety needs of the project corridor, including the interchanges at SW 8th Street and I-95 and SW 7th Street and I-95. Proposed improvements will be developed to enhance traffic operations, promote safety, provide a multimodal and pedestrian friendly corridor, and provide better access to the Brickell area. The study limits are along SR 90/SW 8 Street/SW 7 Street from SW 27 Avenue to SR 5/US 1/Brickell Avenue.

This study will improve the existing and future physical, operational and safety deficiencies along the one-way pair of SR 90/SW 8th Street and SR 90/SW 7th Street, including at the interchanges of these roadways with Interstate 95 (I-95). Estimated project completion date is Summer 2020. For information related to the project, visit <http://www.fdotmiamidade.com/CalleOchoStudy.html>

SR 934/NE/NW 79 Street PD&E Study

SR 934/ NW/NE 79th Street project is to improve capacity deficiencies/traffic operations and multimodal use along SR 934/NW/NE 79th Street and NW/NE 81st/82nd Street from NW 17th Avenue to N. Bayshore Drive to address existing congestion and future travel demand, including safety conditions. A major objective of the project is to achieve a balance between the "Complete Streets/Livability Goals" of the local community and both local and regional "Mobility Goals".

Improvements along the SR 934 corridor are intended to stimulate economic redevelopment within the overall area while balancing livability enhancements with mobility needs, traffic operations, and safety concerns. Project limits are from west of I-95 (13 Court) to end of SR 934/1-way PR. Estimated completion date of the project is September 2019.

For information related to the project, visit <http://www.fdotmiamidade.com/79thstreetpdestudy.html>

SR 826/Palmetto Expressway South Express Lanes PD&E Study

SR 826/Palmetto Expressway PD&E Study from US 1/SR 5/Dixie Highway to SR 836/Dolphin Expressway, approximately seven miles is proposing corridor improvements that will add highway and interchange capacity with the implementation of an express lanes system and interchange improvements to meet future transportation demand, improve travel time reliability and provide long-term mobility options. The project is located in Miami-Dade County and is contained within unincorporated Miami-Dade.

The overall goals and objectives of the PD&E Study are described below:

- Evaluate the implementation of an express lanes system that will improve safety, capacity, operations, regional express lane network connectivity, expressway/interchange access, mobility and emergency evacuation.
- Identify the appropriate express lanes typical section that, combined with strategic located ingress and egress points, will service the users of the area and achieve the Purpose and Need of this project.
- Provide relief from existing and projected traffic congestion.
- Improve the safety of the SR 826 mainline corridor by addressing speed differentials and lane weaving deficiencies between interchanges.
- Support the optimal operations of the existing roadway network.

For information related to the project, visit <http://www.fdotmiamidade.com/826expresssouth.html>

Resurfacing Projects

The following are major resurfacing projects in Miami-Dade County:

SR 9A/I-95 Pavement Reconstruction

The I-95 Pavement Reconstruction project will reconstruct 3.04 miles of I-95 mainline Concrete Pavement from just north of NW 29th Street to just north of NW 79th Street. In addition, the project will include construction of Emergency Stopping Sites (ESS) or “pull-off” areas in the Express Lanes by creating wider median shoulders at 5 locations between NW 62nd St. and NW 131st St. The pavement for ramps connecting I-95 to local streets and other SIS corridors will be improved. The project also includes traffic railing improvements to four bridges, approach slab replacement for 22 bridges, drainage system repairs and ITS improvements. Construction started in Spring 2017 and construction is anticipated to be completed in fall 2019.

This I-95 Pavement Reconstruction project will renovate and modernize the pavement structure in the vital I-95 SIS corridor and help capitalize on the opportunities afforded by the opening of the Port of Miami Tunnel to increase the safety and efficiency of freight utilization of the corridor while also improving the service life of the impacted roadway infrastructure. For information about the construction schedule or related information, visit <http://www.fdotmiamidade.com/current-projects/expressways/sr-9ai-95-from-nw-29-st-to-nw-131-st>

SR 907/Alton Road from Michigan Avenue to east of Allison Road

This project is currently in the Design phase and entails a full roadway reconstruction of Alton Road from Michigan Avenue Street to east of Allison Road. This project will be elevating the roadway profile, widening existing parking lanes from 43 Street to Pine

FDOT, DISTRICT SIX - STATE TRANSPORTATION SYSTEM AND MAJOR PROJECTS

Tree Drive, installing new upgraded pavement markings for bicycle facilities, upgrading roadway lighting to LED and pedestrian ramps and sidewalks to current standards, replacing signal mast arms, and providing signing and pavement markings. The project will also provide drainage improvements by designing and constructing a new roadway drainage system consisting of curb inlets, pump stations, with outfalls to the Intracoastal Waterway.

The project is anticipated to begin construction in late 2021 and will cost approximately \$69 million. For information about the construction schedule or related information, visit <http://www.fdotmiamidade.com/design-projects/beaches/sr-907alton-road-from-michigan-avenue-to-43-street-1.html>; <http://www.fdotmiamidade.com/design-projects/beaches/sr-907alton-rd-from-43-st-to-east-of-allison-rd.html>

Below is a sampling of resurfacing projects included in the 5-year Work Program.

Roadway	Project Area
SR 90/SW 8 Street	From West of SW 74 Court to West of SW 27 Ave (Broken into three separate projects)
SR 817/NW 27 Avenue	From Burlington St. to South of NW 187 St. (Broken into two separate projects)
SR A1A/Collins Avenue	From North of 26 Street to Indian Creek Drive
SR 5/US 1/S Dixie Highway	From North of SW 80 Street to south of Riviera Drive
SR 994/Quail Roost Drive	From East of Krome Avenue to West of SW 127 Ave

Other Major Corridor Improvements

The following are major corridor improvement projects in Miami-Dade County:

SR 847/NW 47th Avenue from SR 860/NW 183rd Street to Premier Parkway (Broward)

The 2.3-mile segment of SR 847/NW 47th Avenue from north of SR 860/NW 183rd Street/Miami Gardens Drive (Miami-Dade County) to Premier Parkway (Broward County). The preferred alternative from the PD&E phase will reconstruct the existing two-lane rural roadway to provide a four-lane divided urban roadway in order to accommodate projected traffic growth in the area. Design phase has begun and is anticipated to be completed in March 2017. Construction is anticipated to begin in January 2019.

For information about the construction schedule or related information, visit <http://www.fdotmiamidade.com/current-projects/north-miami-dade/sr-847nw-47-ave-from-nw-183-st-to-premier-pkwy.html>

SR 968/SW 1st Street at Miami River Bridge # 870660

The existing SW 1st Street bascule bridge is a low-level bascule (movable) bridge spanning the Miami River and carrying the eastbound lanes of a one-way pair facility that comprises Flagler Street (westbound lanes) and SW 1st Street. The purpose of the project is to replace the existing bascule bridge. The PD&E Study for this project was completed and Location Design Concept Acceptance was granted in December 2013. The project is currently in the Design phase. The construction is anticipated to commence in August 2019.

For information about the construction schedule or related information, visit www.fdotmiamidade.com/design-projects/south-miami-dade/sr-968sw-1-st-from-sw-6-ave-to-sw-2-ave.

Intelligent Transportation System (ITS) Program

The Florida Department of Transportation's District Six Transportation Systems Management and Operations (TSM&O) Program actively manages our existing roadways through a combination of advanced operational strategies and technologies that work to improve the safety and mobility of our regional transportation system.

Traffic operators housed at the District's SunGuide® Transportation Management Center (TMC) monitor our roadways to optimize traffic flow, clear incidents and keep drivers informed on roadway conditions. These activities allow the program to provide the motoring public with real-time traffic management, incident management and traveler information services, 24 hours per day, 7 days per week. The program has also expanded in the last few years in response to our region's rising travel demands. It most recently completed phase two of 95 Express on Interstate 95 and implemented adaptive signal control technologies on 29 traffic signals along SW 8 Street in Miami-Dade County.

FDOT, DISTRICT SIX - STATE TRANSPORTATION SYSTEM AND MAJOR PROJECTS

The combination of these services has allowed the agency to improve mobility within the region and demonstrated that TSM&O strategies are a viable and cost-effective alternative to traditional roadway widening projects.

The latest annual report shows the Program reduced incident clearance times by 50%. For more information, visit www.sunguide.info.com

Bicycle/Pedestrian Corridor Improvements

The bicycle/pedestrian network is a component of the overall transportation system. The Department evaluates bicycle and pedestrian improvements in conjunction with all capacity and resurfacing projects. Bicycle & pedestrian projects are also implemented by local agencies, who oversee construction and management. In addition, some projects are funded through the federally funded Transportation Alternatives Program (TAP) or state funded Shared Use Non-motorized (SUN) Trail Program.

The Florida Department of Transportation (FDOT) makes use of its expertise in efficiently providing transportation projects to develop a statewide system of paved non-motorized trails as a component of the Florida Greenways and Trails System (FGTS), which is planned by the Florida Department of Environmental Protection (FDEP). The Safe Routes to Schools (SRTS) program integrates safety, traffic relief, health, environmental awareness and physical activity and fitness under one program focusing on school zones. The budget for TAP, SRTS projects in the FY 2019 – 2023 Work Program, are \$38 million and \$6.8 million dollars respectively.

Below is a snapshot of bicycle/pedestrian projects included in the FY 2019 - 2023 Work Program.

Project Segment	Project Type	Project Area
Town of Cutler Bay	Sidewalk	Manta Drive Roadway Improvement Project
Town of Miami Lakes	Bike Lane/Sidewalk	Sidewalk Improvements
City of Miami	Bike Lane/Sidewalk	South Miami Avenue from SW 10 Street to SW 9 Street

FDOT, DISTRICT SIX - STATE TRANSPORTATION SYSTEM AND MAJOR PROJECTS

Project Segment	Project Type	Project Area
Safe Routes to School Infrastructure	Pedestrian Safety/Improvements	Florida City Elementary and Robert R. Moton Elementary, Bunche Park Elementary, Miami Gardens Elementary, Myrtle Grove K-8 & Twin Lakes Elem., Carrie Meek/Westview, Flagami Elementary, H.O. Sibley K-8 & Shadowlawn Elementary, Arch Creek Elem., E. M. Hartner Elem., Lakeview Elem, N. Miami Elem., Jose de Diego Middle School
SUN Trail	Bike Lane/Sidewalk	Underline Segment A Phase II from SW 13 Street to SW 19 Avenue
City of Hialeah	Bike Lane/Sidewalk	West 4th Ave Sidewalk & Guardrail Improvements
City of Coral Gables	Bike Lane/Sidewalk	Alhambra Circle Bike Lanes
City of Miami Beach	Bike Lane/Sidewalk	North Beach Corridor- Various Bike Path Links, ADA Access, and Sidewalks

FREIGHT, LOGISTICS and Passenger Operations

The FDOT Office of Freight, Logistics and Passenger Operations (FLP) encompasses a level of modal representation and industry engagement unlike any other state DOT organization. FLP acts as a tool to better connect, develop, and implement a freight planning process that maximizes the use of existing facilities while integrating and coordinating the various modes of transportation, including the combined utilization of both government owned and privately-owned resources. Annually, FLP allocates funds toward transportation infrastructure improvements in all the modes. Working together collaboratively, FLP leads Florida’s multimodal transportation initiatives through work with federal and local government partners in planning, coordination, financing, grant management, ridership, and regional analysis. The Office of Freight, Logistics and Passenger Operations office includes, Rail and Motor Carrier, Seaports and Waterways, Aviation and Spaceports, and Transit.

FDOT, DISTRICT SIX - STATE TRANSPORTATION SYSTEM AND MAJOR PROJECTS

Rail	Aviation
Passenger and Freight Rail Safety Projects	MIA Concourse E Satellite Improvements
Railroad Crossing Surface Rehabilitation Projects	MIA A380 Gates D2
Miami Dade County Quiet Zone around Florida East Coast Railroad	MIA Concourse H Internalization
Seaport	MIA Perimeter Road Widening and Realignment
Port of Miami Post Panamax Cranes	MIA Taxiway R realignment and fuel demolition
Port of Miami Cruise Terminal Improvements	Miami Executive Airport Taxiway Rehabilitation
Port of Miami Upland Cargo Improvements	MIA Terminal E thru F Connector
Port of Miami Inland Cargo and Container Distribution Center	MIA South and Central Terminal Baggage Handling System Improvements

State Transit Block Grant to MDT for Operating Costs

This grant provides operating assistance for MDT’s Fixed Route Bus Service. The Metrobus fixed route bus service is run by MDT and operates seven days a week, 24 hours per day. A total of 93 routes comprise MDT’s regular bus service structure which are served by a total fleet of 823 buses and two contracted routes with seven buses. Metrobus includes local, feeder, circulator, limited-stop, express, and Bus Rapid Transit (BRT) Arterial Busway services. The FDOT provides 50% State Participation Rate for this program.

Freight Overview

FDOT District Six is home to many diverse communities with unique transportation needs, highlighted with some of the State’s leading freight facilities and international trade gateways such as Miami International Airport and PortMiami. Significant investments have been made to compete for new cargo opportunities stemming from the expansion of the Panama Canal and increased use of the Suez Canal. These investments in freight mobility, both internationally and regionally, will generate demand for new capacity of regional warehouses, distribution centers, cold treatment facilities, and foreign trade zones, and truck parking facilities.

FDOT, DISTRICT SIX - STATE TRANSPORTATION SYSTEM AND MAJOR PROJECTS

With an anticipated doubling in cargo activity handled at PortMiami, Port Everglades, and Miami International Airport (MIA), improving freight mobility within District 6 will be critical for the transportation system. In response, the District identified a strategy to help advance its freight and logistics system focused on partnering with local communities to develop subarea freight plans which will help identify freight mobility strategies at the project level. These planning level studies will assess freight accessibility to and from each sub-area and will develop strategies to enhance access and improve freight mobility. The following table lists all the sub-area freight planning efforts currently programed by District 6 and display their respective study area. The Miami River Freight Improvement Plan is unique amongst the sub-area freight planning efforts as it does not focus on a specific town or city. Instead, this study will develop viable options to improve intermodal freight movement along the river by studying the river’s capacity and assess the potential of short sea shipping from PortMiami. These freight-focused plans aim to determine freight transportation needs and subsequently satisfy these needs by recommending solutions that will either feed District 6’s Work Program, be incorporated in the Miami-Dade TPO’s Freight Plan Update/LRTP Freight Set-Aside or will be passed to local municipalities and/or the Miami-Dade County.

FDOT D6 Sub-Area Freight Planning Efforts	
Name	Status
Town of Medley Freight Improvement Plan	COMPLETED
Opa-Locka Freight Improvement Plan	In Progress
Miami River Freight Improvement Plan	In Progress
Doral Freight Improvement Plan	In Progress
Miami Gardens Freight Improvement Plan	In Progress
Hialeah Freight Improvement Plan	In Progress
Homestead Freight Improvement Plan	In Progress
Freight Village Analysis Study (Countywide)	In Progress

Strategic Miami Area Rapid Transit (SMART) Plan

The Strategic Miami Area Rapid Transit (SMART) Plan is an infrastructure investment program of projects developed to improve transportation mobility and create a transit system that will support economic growth and competitiveness in the global arena.

The SMART Plan is expected to expand transit options in Miami-Dade County along six critical corridors that are linked to local, regional, national, and global economic markets; as highlighted below. Another critical component of the SMART Plan will be a network of Express Buses, known as Bus Express Rapid Transit (BERT), which is intended to expand South Florida's Express Lanes network with the implementation of six identified BERT express lane concepts. This innovative approach effectively expands the reach of transit in Miami-Dade County and beyond.

- **Beach Corridor:** Highest tourist demand in region with major employment centers.
- **East-West Corridor:** Heaviest commuter travel for international, state and local businesses.
- **Kendall Corridor:** One of the most congested arterial roadways with the highest demand.
- **North Corridor:** Key regional mobility linkage for access to jobs, stadium and educational facilities.
- **Northeast Corridor:** High transit demand and part of a critical regional corridor stretching to Palm Beach County.
- **South Corridor:** Experiencing the fastest population growth in Miami-Dade County.

FDOT is conducting the Project Development and Environmental (PD&E) study for the following three SMART & BERT corridors:

NW 27 Avenue Premium Transit Corridor

A PD&E study is being conducted to evaluate the implementation of a premium transit service (Bus Rapid Transit (BRT), Heavy Rail Transit (Metrorail), and appropriate variation of Heavy Rail Transit Rail At-Grade) along NW 27th Avenue from NW 215th Street (Countyline Road) to approximately NW 38th Street and from the Miami Intermodal Center (at Miami International Airport) to NW 27th Avenue via SR 112 Expressway. The study focuses on implementation of a premium transit service and infrastructure along SR 9/SR 817/NW 27th Avenue. The study will also include public on-street transit stations/stops as well as public and/or private facilities located adjacent to or off-corridor where potential park-and-ride and/or transit terminals (including the Miami Dade College North Campus) will be considered. The study will consider public and private station/stop facilities, new or upgraded park-and-ride locations, and transit terminals.

Three viable alternatives have been developed and presented to the public. Each of these represents the three modes running within the existing carriageway. BRT would operate in the curb lanes. Heavy rail whether at-grade or elevated would run over the centerline of the roadway.

The study is developing the detailed engineering criteria and evaluating the environmental impacts that would result from implementation. Cost estimating, ridership forecasting, and traffic impacts are all being evaluated. On December 6, 2018, the Miami-Dade Transportation Planning Organization (TPO) Governing Board adopted as the Locally Preferred Alternative (LPA) an elevated fixed guideway transit system. Following this action, Miami-Dade County has requested that FDOT evaluate three alternative technologies: 1.) Monorail; 2.) Automated Peoplemover; and, 3.) Maglev.

Flagler Street Premium Transit Corridor

A PD&E study is being conducted to evaluate the implementation of rapid transit along SR 968/Flagler Street. This study focuses on multimodal street improvements to accommodate rapid transit service along Flagler from SW/NW 107th Avenue to the Government Center with branches along SW 8th Street and NW 12th Street. Rapid Transit modes to be evaluated include Enhanced Bus Service (EBS) Transit in mixed traffic as well as Bus Rapid Transit (BRT) on exclusive or reversible lanes. FDOT met with the community through three Project Corridor Workshops held in November 2016 to discuss and obtain their feedback on the proposed improvements along the corridor. Fifteen alternative concepts were presented, and input solicited as to preferences on configuration, service, and amenities.

Based on feedback from the community and analysis from collected data, a set of the three most attractive and potentially viable alternatives have been identified. These alternatives were evaluated in detail and presented at the Alternatives Workshops. Evaluation of alternatives is ongoing.

Detailed cost estimating, engineering, environmental analysis, and ridership forecasting is all occurring with the expectation of presenting a recommended alternative in the Spring-Summer 2019.

Kendall Drive Premium Transit Corridor

A PD&E study is being conducted to evaluate implementation of a premium transit service (BRT, Light Rail Transit, and other appropriate transit technologies) primarily along SR 94/SW 88th Street/Kendall Drive between Dadeland North Metrorail Station and SR 997/Krome Avenue, along SR 874 and SR 878 from Kendall Drive to the Dadeland North Metrorail Station, and potentially north along the Homestead Extension Florida's Turnpike from Kendall Drive to FIU (at the proposed Panther Station) and/or to the proposed Dolphin Station (at SR-836). This study focuses on multimodal street improvements to accommodate rapid transit service, as well as walking and bicycle trips, along Kendall Drive. The study will evaluate various options for transit service - mode, station stop locations, signalization for transit, use of exclusive lanes, etc. Kendall Drive will serve as the

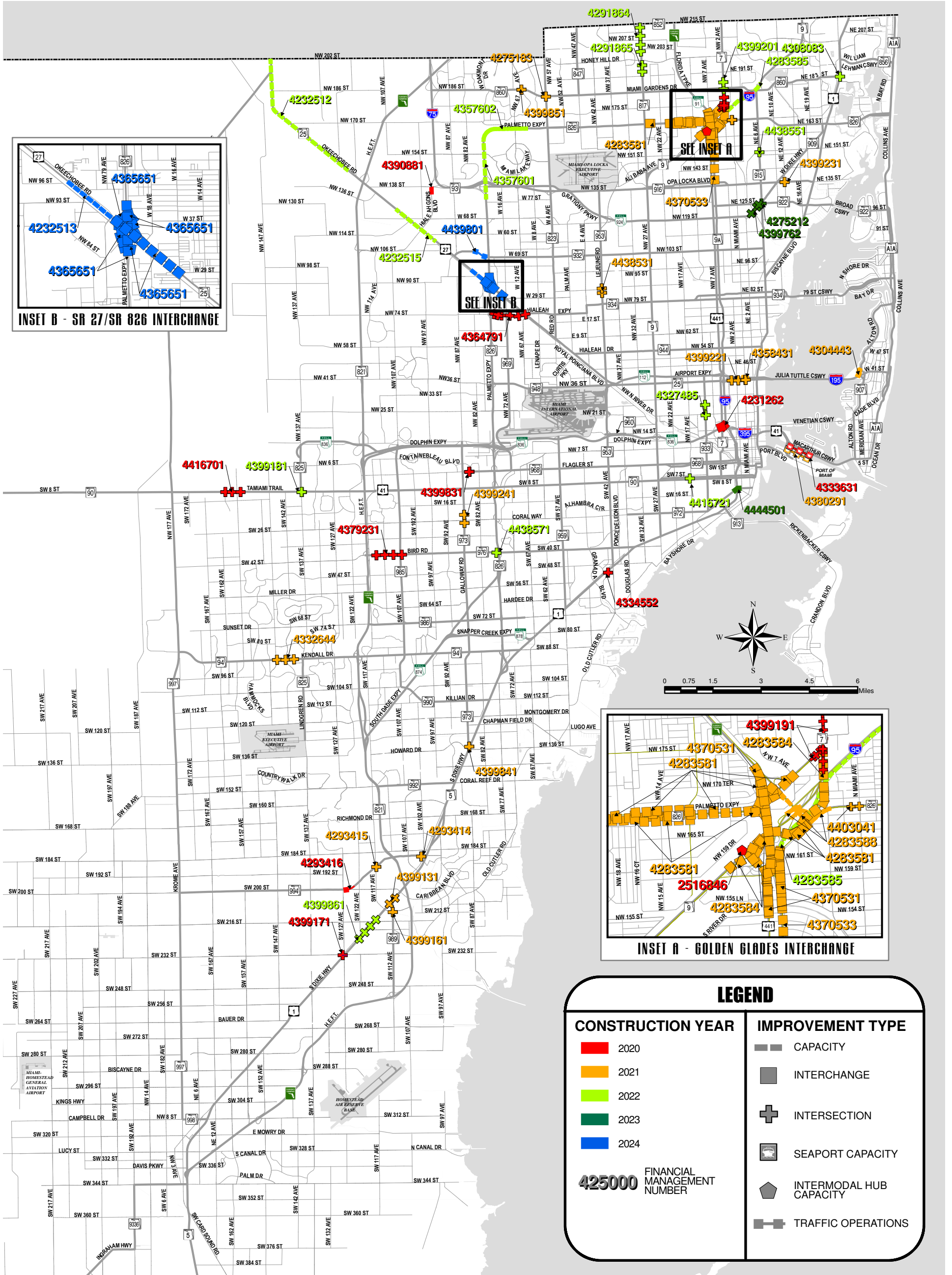
primary premium transit running way via exclusive arterial transit lines but will also include other roadways and expressways connecting to Kendall Drive for accommodating branched transit routes. The study will also include public on-street transit stations located along various running ways as well as potential park-and-ride and/or transit terminal locations.

Three alternatives were initially identified as viable alternatives: BRT running in the curb lanes or median lanes, and rail at-grade. At the request of the TPO, a concept that includes BRT in the curb lanes and a reversible auto lane to supplement peak direction traffic was added to the scope of work. In response to public interest, an elevated rail alternative was also added to the scope.

Evaluation and comparison of the alternatives is currently taking place with the expectation of presenting a recommended alternative in the Spring-Summer 2019.

2020-2024

TENTATIVE FIVE-YEAR WORK PROGRAM



FLORIDA DEPARTMENT OF TRANSPORTATION DISTRICT SIX

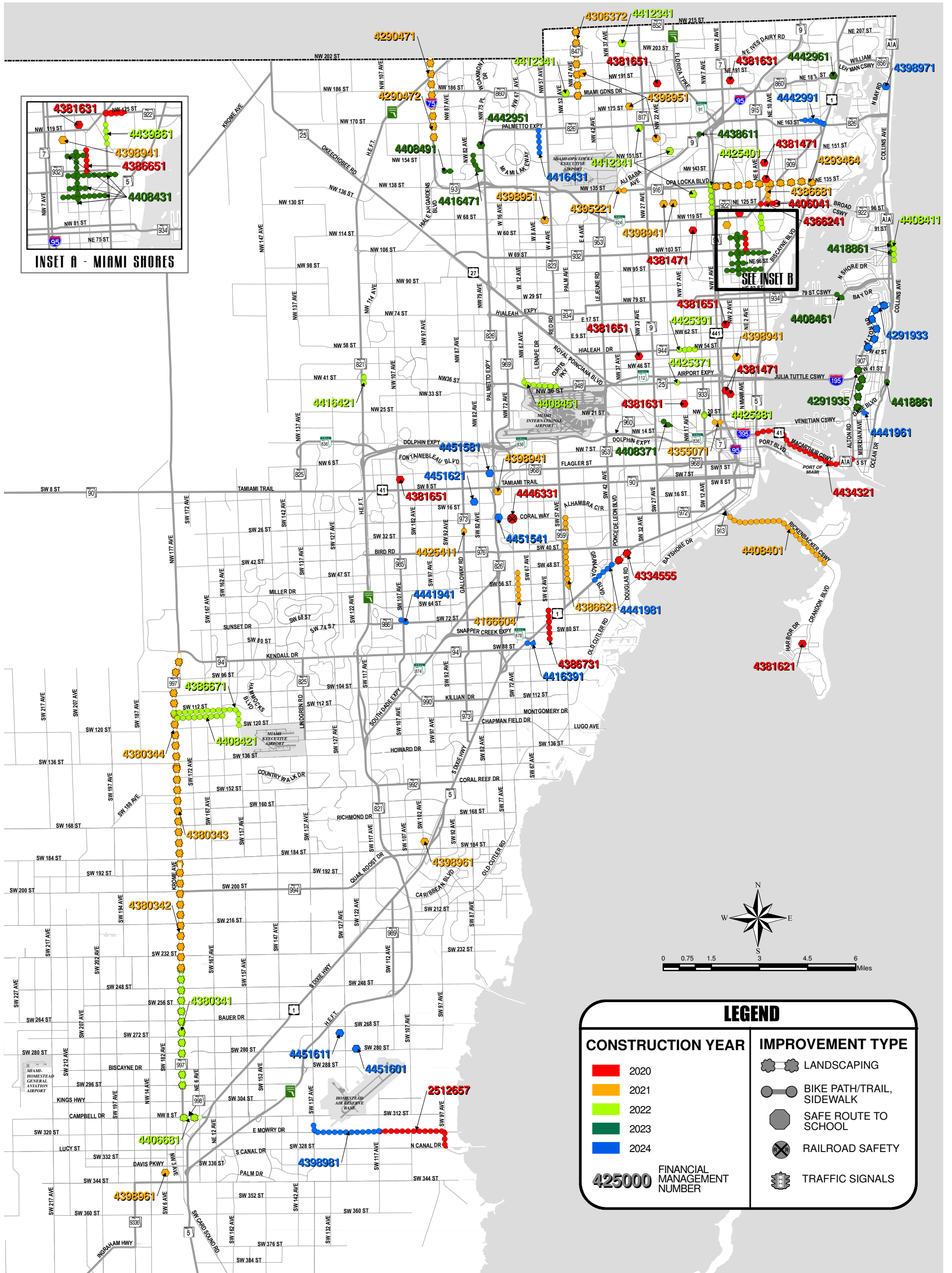
*Capacity, Interchange,
Intersection, and Traffic
Operation Projects*

MIAMI-DADE

January, 2019

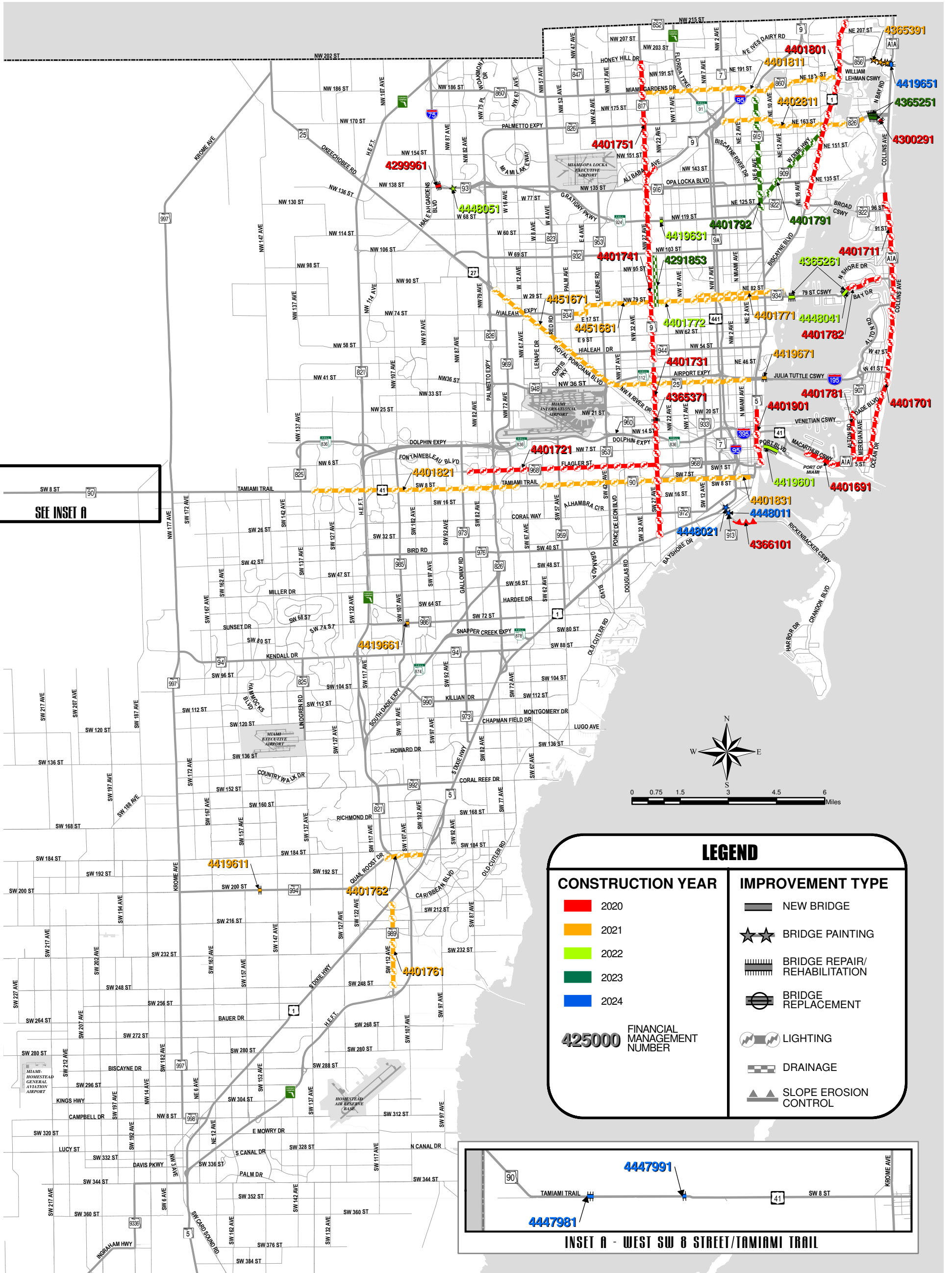
2020-2024

TENTATIVE FIVE-YEAR WORK PROGRAM



2020-2024

TENTATIVE FIVE-YEAR WORK PROGRAM



FLORIDA DEPARTMENT OF TRANSPORTATION DISTRICT SIX

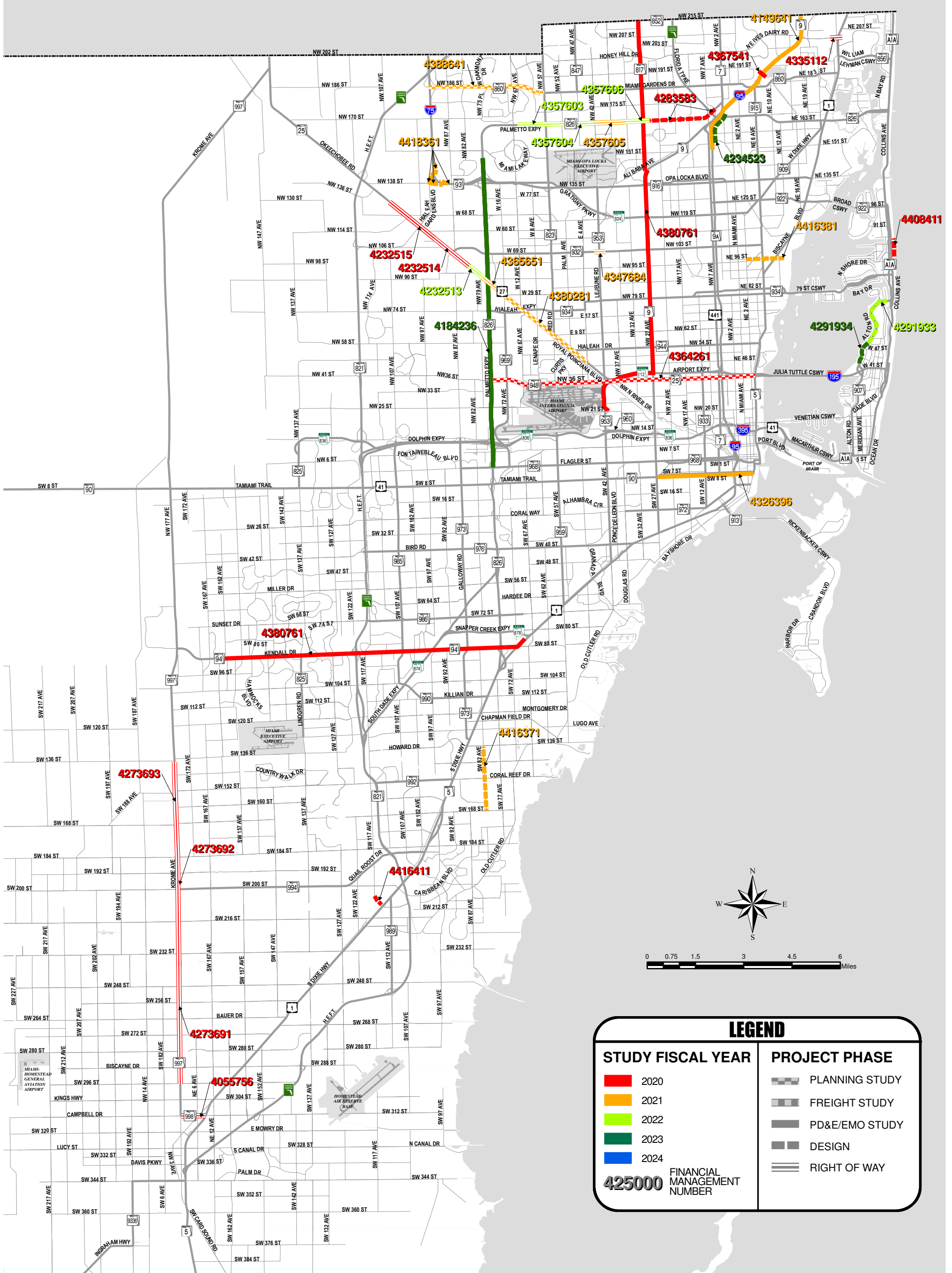
Bridge, Drainage and Lighting Projects

MIAMI-DADE

January, 2019

2020-2024

TENTATIVE FIVE-YEAR WORK PROGRAM



FLORIDA DEPARTMENT OF TRANSPORTATION DISTRICT SIX

Planning, Freight, and PD&E Studies
Design and ROW Phases

MIAMI-DADE

January, 2019

MIAMI-DADE TRANSPORTATION PLANNING ORGANIZATION
 TRANSPORTATION IMPROVEMENT PROGRAM
 PRIMARY STATE HIGHWAYS AND INTERMODAL



FLORIDA RAIL ENTERPRISE

TPO Project No: RE4294871	Project Description: SFRTA	FROM HIALEAH MARKET TRI- TO MIC RAIL STATION
LRTP Ref:		
County: MIAMI-DADE		
Roadway ID:		
Lanes Exist:	Type of Work: RAIL CAPACITY PROJECT	SIS or Non-SIS: Yes
Lanes Improved:	Extra Description:	
Lanes Added:		
Project Length:		
District: 6		
Proposed Funding (in \$000s)		
PHASE :	Funding Source	<2020 2019 - 2020 2020 - 2021 2021 - 2022 2022 - 2023 2023 - 2024 >2024 All Years
	PRELIMINARY ENGINEERING	Total 2,400 0 0 0 0 0 0 2,400
	PROJECT DEVELOPMENT AND ENVIRONMENTAL	Total 1,800 0 0 0 0 0 0 1,800
RESPONSIBLE AGENCY: FDOT		Item Segment TOTAL ALL Years ALL Phases: \$4,200
Item Number: 429487		Item TOTAL ALL Years ALL Phases ALL Segments: \$24,575

TPO Project No: RE4294872	Project Description: SFRTA	FROM HIALEAH MARKET TRI- TO MIC RAIL STATION
LRTP Ref:		
County: MIAMI-DADE		
Roadway ID:		
Lanes Exist:	Type of Work: RAIL CAPACITY PROJECT	SIS or Non-SIS: Yes
Lanes Improved:	Extra Description:	
Lanes Added:		
Project Length:		
District: 6		
Proposed Funding (in \$000s)		
PHASE :	Funding Source	<2020 2019 - 2020 2020 - 2021 2021 - 2022 2022 - 2023 2023 - 2024 >2024 All Years
	GMR	2,536 0 0 0 0 0 0 2,536
	LF	5,648 0 0 0 0 0 0 5,648
	TRIP	9,208 0 0 0 0 0 0 9,208
	RIGHT OF WAY	Total 17,392 0 0 0 0 0 17,392
RESPONSIBLE AGENCY: FDOT		Item Segment TOTAL ALL Years ALL Phases: \$17,392
Item Number: 429487		Item TOTAL ALL Years ALL Phases ALL Segments: \$24,575

Yearly Totals	\$21,592	\$0	\$0	\$0	\$0	\$0	\$0	\$21,592
FLORIDA RAIL ENTERPRISE								5 Year TIP Total
								\$0

MIAMI-DADE TRANSPORTATION PLANNING ORGANIZATION
TRANSPORTATION IMPROVEMENT PROGRAM
PRIMARY STATE HIGHWAYS AND INTERMODAL



FLP: AVIATION

TPO Project No: **AP4232902**
 LRTP Ref: C-6
 County: MIAMI-DADE
 Roadway ID:
 Lanes Exist:
 Lanes Improved:
 Lanes Added:
 Project Length:
 District: 6

Project Description: **MIAMI INTERNATIONAL AIRPORT
CONCOURSE H INTERNALIZATION**

Type of Work: **AVIATION CAPACITY PROJECT** SIS or Non-SIS: **Yes**

Extra Description:

PHASE :		Proposed Funding (in \$000s)							All Years
		<2020	2019 - 2020	2020 - 2021	2021 - 2022	2022 - 2023	2023 - 2024	>2024	
Funding Source									
DDR		204	0	0	0	0	0	0	204
DPTO		11,240	0	2,500	0	0	0	0	13,740
DS		1,783	0	0	0	0	0	0	1,783
LF		13,227	0	2,500	0	0	0	0	15,727
CAPITAL	Total	26,454	0	5,000	0	0	0	0	31,454

RESPONSIBLE AGENCY: **FDOT**

Item Segment **TOTAL ALL Years ALL Phases:** **\$31,454**
 Item Number: **423290** Item **TOTAL ALL Years ALL Phases ALL Segments:** **\$40,238**

TPO Project No: **AP4232903**
 LRTP Ref: C-6
 County: MIAMI-DADE
 Roadway ID:
 Lanes Exist:
 Lanes Improved:
 Lanes Added:
 Project Length:
 District: 6

Project Description: **MIAMI INTERNATIONAL AIRPORT GATE
D1 AND D2 A 380 GATE MODIFICATION**

Type of Work: **AVIATION CAPACITY PROJECT** SIS or Non-SIS: **Yes**

Extra Description:

PHASE :		Proposed Funding (in \$000s)							All Years
		<2020	2019 - 2020	2020 - 2021	2021 - 2022	2022 - 2023	2023 - 2024	>2024	
Funding Source									
		2,500	0	0	0	0	0	0	2,500
		2,500	0	0	0	0	0	0	2,500
CAPITAL	Total	5,000	0	0	0	0	0	0	5,000

RESPONSIBLE AGENCY: **FDOT**

Item Segment **TOTAL ALL Years ALL Phases:** **\$5,000**
 Item Number: **423290** Item **TOTAL ALL Years ALL Phases ALL Segments:** **\$40,238**

MIAMI-DADE TRANSPORTATION PLANNING ORGANIZATION
 TRANSPORTATION IMPROVEMENT PROGRAM
 PRIMARY STATE HIGHWAYS AND INTERMODAL



FLP: AVIATION

TPO Project No: **AP4232904**
 LRTP Ref: C-6
 County: MIAMI-DADE
 Roadway ID:
 Lanes Exist:
 Lanes Improved:
 Lanes Added:
 Project Length:
 District: 6

Project Description: **MIAMI INTERNATIONAL AIRPORT
 TERMINAL F GATE IMPRVMENTS F4, F6 &
 F8**

Type of Work: **AVIATION PRESERVATION PROJECT** SIS or Non-SIS: **Yes**

Extra Description:

PHASE :		Proposed Funding (in \$000s)							All Years	
		Funding Source	<2020	2019 - 2020	2020 - 2021	2021 - 2022	2022 - 2023	2023 - 2024		>2024
			1,892	0	0	0	0	0	0	1,892
			1,892	0	0	0	0	0	0	1,892
CAPITAL	Total		3,784	0	0	0	0	0	0	3,784

RESPONSIBLE AGENCY: **FDOT**

Item Segment **TOTAL ALL Years ALL Phases:** **\$3,784**

Item Number: **423290** Item **TOTAL ALL Years ALL Phases ALL Segments:** **\$40,238**

TPO Project No: **AP4258732**
 LRTP Ref: C-6
 County: MIAMI-DADE
 Roadway ID:
 Lanes Exist:
 Lanes Improved:
 Lanes Added:
 Project Length:
 District: 6

Project Description: **MIAMI EXECUTIVE AIRPORT AIRFIELD
 ROTATING BEACON**

Type of Work: **AVIATION CAPACITY PROJECT** SIS or Non-SIS: **Yes**

Extra Description:

PHASE :		Proposed Funding (in \$000s)							All Years	
		Funding Source	<2020	2019 - 2020	2020 - 2021	2021 - 2022	2022 - 2023	2023 - 2024		>2024
		DPTO	0	0	0	0	427	0	0	427
		LF	0	0	0	0	107	0	0	107
CAPITAL	Total		0	0	0	0	534	0	0	534

RESPONSIBLE AGENCY: **MIAMI-DADE COUNTY FLORIDA**

Item Segment **TOTAL ALL Years ALL Phases:** **\$534**

Item Number: **425873** Item **TOTAL ALL Years ALL Phases ALL Segments:** **\$534**

MIAMI-DADE TRANSPORTATION PLANNING ORGANIZATION
TRANSPORTATION IMPROVEMENT PROGRAM
PRIMARY STATE HIGHWAYS AND INTERMODAL



FLP: AVIATION

TPO Project No: **AP4292711**
 LRTP Ref: C-6
 County: MIAMI-DADE
 Roadway ID:
 Lanes Exist:
 Lanes Improved:
 Lanes Added:
 Project Length:
 District: 6

Project Description: **MIAMI INTERNATIONAL AIRPORT
PERIMETER RD WIDENING &
REALIGNMENT**

Type of Work: **AVIATION CAPACITY PROJECT** SIS or Non-SIS: **Yes**

Extra Description:

PHASE :		Proposed Funding (in \$000s)							All Years
		<2020	2019 - 2020	2020 - 2021	2021 - 2022	2022 - 2023	2023 - 2024	>2024	
Funding Source									
DDR		0	0	72	0	0	0	0	72
DPTO		800	0	481	0	0	0	0	1,281
GMR		10,536	0	0	0	0	0	0	10,536
LF		11,336	0	553	0	0	0	0	11,889
CAPITAL Total		22,672	0	1,106	0	0	0	0	23,778

RESPONSIBLE AGENCY: **FDOT**

Item Segment TOTAL ALL Years ALL Phases: **\$23,778**
 Item Number: **429271** Item TOTAL ALL Years ALL Phases ALL Segments: **\$23,779**

TPO Project No: **AP4295311**
 LRTP Ref: C-6
 County: MIAMI-DADE
 Roadway ID:
 Lanes Exist:
 Lanes Improved:
 Lanes Added:
 Project Length:
 District: 6

Project Description: **MIAMI INTERNATIONAL AIRPORT
TERMINAL ROOF DRAINS, REROOFING
AND SCUPPERS**

Type of Work: **AVIATION CAPACITY PROJECT** SIS or Non-SIS: **Yes**

Extra Description:

PHASE :		Proposed Funding (in \$000s)							All Years
		<2020	2019 - 2020	2020 - 2021	2021 - 2022	2022 - 2023	2023 - 2024	>2024	
Funding Source									
DDR		163	0	0	0	0	0	0	163
DPTO		9,008	0	50	0	0	0	0	9,058
LF		9,171	0	50	0	0	0	0	9,221
CAPITAL Total		18,342	0	100	0	0	0	0	18,442

RESPONSIBLE AGENCY: **FDOT**

Item Segment TOTAL ALL Years ALL Phases: **\$18,442**
 Item Number: **429531** Item TOTAL ALL Years ALL Phases ALL Segments: **\$18,442**

MIAMI-DADE TRANSPORTATION PLANNING ORGANIZATION
 TRANSPORTATION IMPROVEMENT PROGRAM
 PRIMARY STATE HIGHWAYS AND INTERMODAL



FLP: AVIATION

TPO Project No: **AP4311271**
 LRTP Ref: C-6
 County: MIAMI-DADE
 Roadway ID:
 Lanes Exist:
 Lanes Improved:
 Lanes Added:
 Project Length:
 District: 6

Project Description: **MIAMI HOMESTEAD GENERAL RUNWAY
 18/36 PAVEMENT REHABILITATION**

Type of Work: **AVIATION PRESERVATION PROJECT** SIS or Non-SIS: **No**

Extra Description:

PHASE :		Proposed Funding (in \$000s)							All Years
		<2020	2019 - 2020	2020 - 2021	2021 - 2022	2022 - 2023	2023 - 2024	>2024	
	Funding Source	377	0	0	0	0	0	0	377
		377	0	0	0	0	0	0	377
CAPITAL	Total	754	0	0	0	0	0	0	754

RESPONSIBLE AGENCY: **FDOT**

Item Segment **TOTAL ALL Years ALL Phases:** **\$754**
 Item Number: **431127** Item **TOTAL ALL Years ALL Phases ALL Segments:** **\$1,254**

TPO Project No: **AP4311273**
 LRTP Ref: C-6
 County: MIAMI-DADE
 Roadway ID:
 Lanes Exist:
 Lanes Improved:
 Lanes Added:
 Project Length:
 District: 6

Project Description: **MIAMI HOMESTEAD GENERAL
 OVERHAUL SEGMENTED CIRCLE**

Type of Work: **AVIATION SAFETY PROJECT** SIS or Non-SIS: **No**

Extra Description:

PHASE :		Proposed Funding (in \$000s)							All Years
		<2020	2019 - 2020	2020 - 2021	2021 - 2022	2022 - 2023	2023 - 2024	>2024	
	Funding Source	0	0	0	0	400	0	0	400
		0	0	0	0	100	0	0	100
CAPITAL	Total	0	0	0	0	500	0	0	500

RESPONSIBLE AGENCY: **MIAMI-DADE COUNTY FLORIDA**

Item Segment **TOTAL ALL Years ALL Phases:** **\$500**
 Item Number: **431127** Item **TOTAL ALL Years ALL Phases ALL Segments:** **\$1,254**

MIAMI-DADE TRANSPORTATION PLANNING ORGANIZATION
 TRANSPORTATION IMPROVEMENT PROGRAM
 PRIMARY STATE HIGHWAYS AND INTERMODAL



FLP: AVIATION

TPO Project No: **AP4311305**
 LRTP Ref: C-6
 County: MIAMI-DADE
 Roadway ID:
 Lanes Exist:
 Lanes Improved:
 Lanes Added:
 Project Length:
 District: 6

Project Description: **MIAMI EXECUTIVE AIRPORT TAXIWAY D CONNECTOR REHABILITATION**

Type of Work: **AVIATION PRESERVATION PROJECT** SIS or Non-SIS: **Yes**

Extra Description:

PHASE :		Proposed Funding (in \$000s)							All Years	
		Funding Source	<2020	2019 - 2020	2020 - 2021	2021 - 2022	2022 - 2023	2023 - 2024		>2024
			470	0	0	0	0	0	0	470
			1,880	0	0	0	0	0	0	1,880
CAPITAL	Total		2,350	0	0	0	0	0	0	2,350

RESPONSIBLE AGENCY: **FDOT**

Item Segment **TOTAL ALL Years ALL Phases:** **\$2,350**

Item Number: **431130** Item **TOTAL ALL Years ALL Phases ALL Segments:** **\$4,350**

TPO Project No: **AP4311306**
 LRTP Ref: C-6
 County: MIAMI-DADE
 Roadway ID:
 Lanes Exist:
 Lanes Improved:
 Lanes Added:
 Project Length:
 District: 6

Project Description: **MIAMI EXECUTIVE AIRPORT PAVE SHOULDERS FOR RUNWAY 9L/27R**

Type of Work: **AVIATION PRESERVATION PROJECT** SIS or Non-SIS: **Yes**

Extra Description:

PHASE :		Proposed Funding (in \$000s)							All Years	
		Funding Source	<2020	2019 - 2020	2020 - 2021	2021 - 2022	2022 - 2023	2023 - 2024		>2024
		DPTO	0	0	0	0	1,600	0	0	1,600
		LF	0	0	0	0	400	0	0	400
CAPITAL	Total		0	0	0	0	2,000	0	0	2,000

RESPONSIBLE AGENCY: **MIAMI-DADE COUNTY FLORIDA**

Item Segment **TOTAL ALL Years ALL Phases:** **\$2,000**

Item Number: **431130** Item **TOTAL ALL Years ALL Phases ALL Segments:** **\$4,350**

MIAMI-DADE TRANSPORTATION PLANNING ORGANIZATION
TRANSPORTATION IMPROVEMENT PROGRAM
PRIMARY STATE HIGHWAYS AND INTERMODAL



FLP: AVIATION

TPO Project No: **AP4312292**
 LRTP Ref: C-6
 County: MIAMI-DADE
 Roadway ID:
 Lanes Exist:
 Lanes Improved:
 Lanes Added:
 Project Length:
 District: 6

Project Description: **MIAMI INTERNATIONAL AIRPORT
CENTRAL BASE PAVEMENT
REHABILITATION**

Type of Work: **AVIATION PRESERVATION PROJECT** SIS or Non-SIS: **Yes**

Extra Description:

PHASE :		Proposed Funding (in \$000s)							
		Funding Source	<2020	2019 - 2020	2020 - 2021	2021 - 2022	2022 - 2023	2023 - 2024	>2024
	DDR	800	5,183	0	0	0	0	0	5,983
	DPTO	875	2,186	1,676	0	0	0	0	4,737
	LF	1,675	7,369	1,676	0	0	0	0	10,720
CAPITAL	Total	3,350	14,738	3,352	0	0	0	0	21,440

RESPONSIBLE AGENCY: **FDOT**

Item Segment **TOTAL ALL Years ALL Phases:** **\$21,440**
 Item Number: **431229** Item **TOTAL ALL Years ALL Phases ALL Segments:** **\$21,440**

TPO Project No: **AP4366931**
 LRTP Ref: C-6
 County: MIAMI-DADE
 Roadway ID:
 Lanes Exist:
 Lanes Improved:
 Lanes Added:
 Project Length:
 District: 6

Project Description: **MIAMI INTERNATIONAL AIRPORT
TERMINAL HARDSTAND & GSE FACILITY**

Type of Work: **AVIATION SECURITY PROJECT** SIS or Non-SIS: **Yes**

Extra Description:

PHASE :		Proposed Funding (in \$000s)							
		Funding Source	<2020	2019 - 2020	2020 - 2021	2021 - 2022	2022 - 2023	2023 - 2024	>2024
	DDR	750	0	0	0	0	0	0	750
	DPTO	80	5,500	0	0	0	0	0	5,580
	GMR	0	0	3,000	5,500	0	0	0	8,500
	LF	830	5,500	3,000	5,500	0	0	0	14,830
CAPITAL	Total	1,660	11,000	6,000	11,000	0	0	0	29,660

RESPONSIBLE AGENCY: **FDOT**

Item Segment **TOTAL ALL Years ALL Phases:** **\$29,660**
 Item Number: **436693** Item **TOTAL ALL Years ALL Phases ALL Segments:** **\$29,660**

MIAMI-DADE TRANSPORTATION PLANNING ORGANIZATION
TRANSPORTATION IMPROVEMENT PROGRAM
PRIMARY STATE HIGHWAYS AND INTERMODAL



FLP: AVIATION

TPO Project No: **AP4386121**
 LRTP Ref: C-6
 County: MIAMI-DADE
 Roadway ID:
 Lanes Exist:
 Lanes Improved:
 Lanes Added:
 Project Length:
 District: 6

Project Description: **DADE-COLLIER AIRPORT POWER DISTRIBUTION & AIRFIELD LIGHT FEEDER**

Type of Work: **AVIATION CAPACITY PROJECT** SIS or Non-SIS: **No**

Extra Description:

PHASE :		Proposed Funding (in \$000s)							All Years
		<2020	2019 - 2020	2020 - 2021	2021 - 2022	2022 - 2023	2023 - 2024	>2024	
	Funding Source								
	DDR	0	0	0	0	38	0	0	38
	DPTO	0	0	0	0	167	0	0	167
	LF	0	0	0	0	51	0	0	51
CAPITAL	Total	0	0	0	0	256	0	0	256

RESPONSIBLE AGENCY: **FDOT**

Item Segment **TOTAL ALL Years ALL Phases:** **\$256**

Item Number: **438612** Item **TOTAL ALL Years ALL Phases ALL Segments:** **\$256**

TPO Project No: **AP4386141**
 LRTP Ref:
 County: MIAMI-DADE
 Roadway ID:
 Lanes Exist:
 Lanes Improved:
 Lanes Added:
 Project Length:
 District: 6

Project Description: **OPA LOCKA EXECUTIVE AIRPORT ENGINE RUN UP PAD**

Type of Work: **AVIATION PRESERVATION PROJECT** SIS or Non-SIS: **No**

Extra Description:

PHASE :		Proposed Funding (in \$000s)							All Years
		<2020	2019 - 2020	2020 - 2021	2021 - 2022	2022 - 2023	2023 - 2024	>2024	
	Funding Source								
	DDR	0	3,000	0	0	0	0	0	3,000
	DPTO	1,400	0	0	0	0	0	0	1,400
	LF	350	650	0	0	0	0	0	1,000
CAPITAL	Total	1,750	3,650	0	0	0	0	0	5,400

RESPONSIBLE AGENCY: **FDOT**

Item Segment **TOTAL ALL Years ALL Phases:** **\$5,400**

Item Number: **438614** Item **TOTAL ALL Years ALL Phases ALL Segments:** **\$5,400**

MIAMI-DADE TRANSPORTATION PLANNING ORGANIZATION
 TRANSPORTATION IMPROVEMENT PROGRAM
 PRIMARY STATE HIGHWAYS AND INTERMODAL



FLP: AVIATION

TPO Project No: **AP4388061**
 LRTP Ref: C-6
 County: MIAMI-DADE
 Roadway ID:
 Lanes Exist:
 Lanes Improved:
 Lanes Added:
 Project Length:
 District: 6

Project Description: **MIAMI OPA LOCKA EXECUTIVE AIRPORT BLAST FENCE**

Type of Work: **AVIATION CAPACITY PROJECT** SIS or Non-SIS: **No**

Extra Description:

PHASE :		Proposed Funding (in \$000s)							All Years
		<2020	2019 - 2020	2020 - 2021	2021 - 2022	2022 - 2023	2023 - 2024	>2024	
	DDR	0	0	210	0	0	0	0	210
	LF	0	0	53	0	0	0	0	53
CAPITAL	Total	0	0	263	0	0	0	0	263

RESPONSIBLE AGENCY: **FDOT**

Item Segment **TOTAL ALL Years ALL Phases:** **\$263**
 Item Number: **438806** Item **TOTAL ALL Years ALL Phases ALL Segments:** **\$263**

TPO Project No: **AP4388081**
 LRTP Ref: C-6
 County: MIAMI-DADE
 Roadway ID:
 Lanes Exist:
 Lanes Improved:
 Lanes Added:
 Project Length:
 District: 6

Project Description: **MIAMI OPA LOCKA EXECUTIVE APT UPGRADE 9R/27L TO NON-PRECISION RUNWAY**

Type of Work: **AVIATION SAFETY PROJECT** SIS or Non-SIS: **No**

Extra Description:

PHASE :		Proposed Funding (in \$000s)							All Years
		<2020	2019 - 2020	2020 - 2021	2021 - 2022	2022 - 2023	2023 - 2024	>2024	
	DPTO	0	0	800	0	0	0	0	800
	LF	0	0	200	0	0	0	0	200
CAPITAL	Total	0	0	1,000	0	0	0	0	1,000

RESPONSIBLE AGENCY: **FDOT**

Item Segment **TOTAL ALL Years ALL Phases:** **\$1,000**
 Item Number: **438808** Item **TOTAL ALL Years ALL Phases ALL Segments:** **\$1,000**

MIAMI-DADE TRANSPORTATION PLANNING ORGANIZATION
 TRANSPORTATION IMPROVEMENT PROGRAM
 PRIMARY STATE HIGHWAYS AND INTERMODAL



FLP: AVIATION

TPO Project No: **AP4388091**
 LRTP Ref: C-6
 County: MIAMI-DADE
 Roadway ID:
 Lanes Exist:
 Lanes Improved:
 Lanes Added:
 Project Length:
 District: 6

Project Description: **MIAMI OPA LOCKA EXECUTIVE APT NEW PARALLEL TAXIWAY**

Type of Work: **AVIATION SAFETY PROJECT** SIS or Non-SIS: **No**

Extra Description:

PHASE :		Proposed Funding (in \$000s)							All Years
		<2020	2019 - 2020	2020 - 2021	2021 - 2022	2022 - 2023	2023 - 2024	>2024	
	DPTO	0	0	700	0	0	0	0	700
	LF	0	0	175	0	0	0	0	175
CAPITAL	Total	0	0	875	0	0	0	0	875

RESPONSIBLE AGENCY: **FDOT**

Item Segment **TOTAL ALL Years ALL Phases:** **\$875**
 Item Number: **438809** Item **TOTAL ALL Years ALL Phases ALL Segments:** **\$875**

TPO Project No: **AP4388101**
 LRTP Ref: C-6
 County: MIAMI-DADE
 Roadway ID:
 Lanes Exist:
 Lanes Improved:
 Lanes Added:
 Project Length:
 District: 6

Project Description: **MIAMI HOMESTEAD GENERAL X51 WIDEN BLDG 6 PARKING LOT - ROADWAY ACCESS**

Type of Work: **AVIATION CAPACITY PROJECT** SIS or Non-SIS: **No**

Extra Description:

PHASE :		Proposed Funding (in \$000s)							All Years
		<2020	2019 - 2020	2020 - 2021	2021 - 2022	2022 - 2023	2023 - 2024	>2024	
	DPTO	0	0	750	0	0	0	0	750
	LF	0	0	188	0	0	0	0	188
CAPITAL	Total	0	0	938	0	0	0	0	938

RESPONSIBLE AGENCY: **FDOT**

Item Segment **TOTAL ALL Years ALL Phases:** **\$938**
 Item Number: **438810** Item **TOTAL ALL Years ALL Phases ALL Segments:** **\$938**

MIAMI-DADE TRANSPORTATION PLANNING ORGANIZATION
 TRANSPORTATION IMPROVEMENT PROGRAM
 PRIMARY STATE HIGHWAYS AND INTERMODAL



FLP: AVIATION

TPO Project No: **AP4388111**
 LRTP Ref: C-6
 County: MIAMI-DADE
 Roadway ID:
 Lanes Exist:
 Lanes Improved:
 Lanes Added:
 Project Length:
 District: 6

Project Description: **MIAMI HOMESTEAD GENERAL X51 PAVE
 SW 280TH ST**

Type of Work: **AVIATION REVENUE/OPERATIONAL** SIS or Non-SIS: **No**

Extra Description:

PHASE :		Proposed Funding (in \$000s)							All Years
		<2020	2019 - 2020	2020 - 2021	2021 - 2022	2022 - 2023	2023 - 2024	>2024	
	DPTO	0	0	150	0	0	0	0	150
	LF	0	0	38	0	0	0	0	38
CAPITAL	Total	0	0	188	0	0	0	0	188

RESPONSIBLE AGENCY: **FDOT**

Item Segment **TOTAL ALL Years ALL Phases:** **\$188**

Item Number: **438811** Item **TOTAL ALL Years ALL Phases ALL Segments:** **\$188**

TPO Project No: **AP4388121**
 LRTP Ref: C-6
 County: MIAMI-DADE
 Roadway ID:
 Lanes Exist:
 Lanes Improved:
 Lanes Added:
 Project Length:
 District: 6

Project Description: **MIAMI EXECUTIVE AIRPORT FIRE
 STATION ADDITION**

Type of Work: **AVIATION SAFETY PROJECT** SIS or Non-SIS: **Yes**

Extra Description:

PHASE :		Proposed Funding (in \$000s)							All Years
		<2020	2019 - 2020	2020 - 2021	2021 - 2022	2022 - 2023	2023 - 2024	>2024	
	DPTO	0	0	150	0	0	0	0	150
	LF	0	0	38	0	0	0	0	38
CAPITAL	Total	0	0	188	0	0	0	0	188

RESPONSIBLE AGENCY: **FDOT**

Item Segment **TOTAL ALL Years ALL Phases:** **\$188**

Item Number: **438812** Item **TOTAL ALL Years ALL Phases ALL Segments:** **\$188**

MIAMI-DADE TRANSPORTATION PLANNING ORGANIZATION
TRANSPORTATION IMPROVEMENT PROGRAM
PRIMARY STATE HIGHWAYS AND INTERMODAL



FLP: AVIATION

TPO Project No: **AP4388191**
 LRTP Ref: C-6
 County: MIAMI-DADE
 Roadway ID:
 Lanes Exist:
 Lanes Improved:
 Lanes Added:
 Project Length:
 District: 6

Project Description: **MIAMI INTERNATIONAL AIRPORT TAXI MANAGEMENT SYSTEM**

Type of Work: **AVIATION CAPACITY PROJECT** SIS or Non-SIS: **Yes**

Extra Description:

PHASE :		Proposed Funding (in \$000s)							All Years
		<2020	2019 - 2020	2020 - 2021	2021 - 2022	2022 - 2023	2023 - 2024	>2024	
	Funding Source								
	DPTO	0	0	500	0	0	0	0	500
	LF	0	0	500	0	0	0	0	500
CAPITAL	Total	0	0	1,000	0	0	0	0	1,000

RESPONSIBLE AGENCY: **FDOT**

Item Segment **TOTAL ALL Years ALL Phases:** **\$1,000**
 Item Number: **438819** Item **TOTAL ALL Years ALL Phases ALL Segments:** **\$1,000**

TPO Project No: **AP4392031**
 LRTP Ref: C-6
 County: MIAMI-DADE
 Roadway ID:
 Lanes Exist:
 Lanes Improved:
 Lanes Added:
 Project Length:
 District: 6

Project Description: **MIAMI INTERNATIONAL AIRPORT SOUTH & CENTRAL TERMINAL BAGGAGE HANDLING SYSTEM IMPRV**

Type of Work: **AVIATION CAPACITY PROJECT** SIS or Non-SIS: **Yes**

Extra Description:

PHASE :		Proposed Funding (in \$000s)							All Years
		<2020	2019 - 2020	2020 - 2021	2021 - 2022	2022 - 2023	2023 - 2024	>2024	
	Funding Source								
	DDR	1,115	0	500	0	0	0	0	1,615
	DPTO	11,735	0	4,250	0	0	0	0	15,985
	LF	12,851	0	4,750	0	0	0	0	17,601
CAPITAL	Total	25,701	0	9,500	0	0	0	0	35,201

RESPONSIBLE AGENCY: **FDOT**

Item Segment **TOTAL ALL Years ALL Phases:** **\$35,201**
 Item Number: **439203** Item **TOTAL ALL Years ALL Phases ALL Segments:** **\$36,051**

MIAMI-DADE TRANSPORTATION PLANNING ORGANIZATION
 TRANSPORTATION IMPROVEMENT PROGRAM
 PRIMARY STATE HIGHWAYS AND INTERMODAL



FLP: AVIATION

TPO Project No: **AP4394921**
 LRTP Ref: C-6
 County: MIAMI-DADE
 Roadway ID:
 Lanes Exist:
 Lanes Improved:
 Lanes Added:
 Project Length:
 District: 6

Project Description: **MIAMI INTERNATIONAL AIRPORT
 FEDERAL INSPECTION STN
 REFURBISHMENT**

Type of Work: **AVIATION PRESERVATION PROJECT** SIS or Non-SIS: **Yes**

Extra Description:

PHASE :		Proposed Funding (in \$000s)							All Years
		<2020	2019 - 2020	2020 - 2021	2021 - 2022	2022 - 2023	2023 - 2024	>2024	
	DPTO	0	0	0	8,710	3,000	0	0	11,710
	LF	0	0	0	8,710	3,000	0	0	11,710
CAPITAL	Total	0	0	0	17,420	6,000	0	0	23,420

RESPONSIBLE AGENCY: MIAMI-DADE COUNTY FLORIDA

Item Segment TOTAL ALL Years ALL Phases: **\$23,420**

Item Number: 439492

Item TOTAL ALL Years ALL Phases ALL Segments: **\$23,420**

TPO Project No: **AP4424091**
 LRTP Ref: C-6
 County: MIAMI-DADE
 Roadway ID:
 Lanes Exist:
 Lanes Improved:
 Lanes Added:
 Project Length:
 District: 6

Project Description: **MIAMI OPA LOCKA EXECUTIVE APT
 WIDEN TAXIWAY P TO PROVIDE ADG IV**

Type of Work: **AVIATION CAPACITY PROJECT** SIS or Non-SIS: **No**

Extra Description:

PHASE :		Proposed Funding (in \$000s)							All Years
		<2020	2019 - 2020	2020 - 2021	2021 - 2022	2022 - 2023	2023 - 2024	>2024	
	DPTO	0	0	0	0	210	0	0	210
	LF	0	0	0	0	53	0	0	53
CAPITAL	Total	0	0	0	0	263	0	0	263

RESPONSIBLE AGENCY: MIAMI-DADE COUNTY FLORIDA

Item Segment TOTAL ALL Years ALL Phases: **\$263**

Item Number: 442409

Item TOTAL ALL Years ALL Phases ALL Segments: **\$263**

MIAMI-DADE TRANSPORTATION PLANNING ORGANIZATION
 TRANSPORTATION IMPROVEMENT PROGRAM
 PRIMARY STATE HIGHWAYS AND INTERMODAL



FLP: AVIATION

TPO Project No: **AP4424101**
 LRTP Ref: C-6
 County: MIAMI-DADE
 Roadway ID:
 Lanes Exist:
 Lanes Improved:
 Lanes Added:
 Project Length:
 District: 6

Project Description: **MIAMI INTERNATIONAL AIRPORT NEW WAREHOUSE AND APRON EXPANSION**

Type of Work: **AVIATION CAPACITY PROJECT** SIS or Non-SIS: **Yes**

Extra Description:

PHASE :		Proposed Funding (in \$000s)							All Years
		<2020	2019 - 2020	2020 - 2021	2021 - 2022	2022 - 2023	2023 - 2024	>2024	
	Funding Source								
	DDR	0	0	0	0	4,735	0	0	4,735
	DPTO	0	0	0	0	3,108	0	0	3,108
CAPITAL	Total	0	0	0	0	7,843	0	0	7,843

RESPONSIBLE AGENCY: MIAMI-DADE COUNTY FLORIDA

Item Segment TOTAL ALL Years ALL Phases: **\$7,843**

Item Number: 442410

Item TOTAL ALL Years ALL Phases ALL Segments: **\$7,843**

TPO Project No: **AP4435301**
 LRTP Ref:
 County: MIAMI-DADE
 Roadway ID:
 Lanes Exist:
 Lanes Improved:
 Lanes Added:
 Project Length:
 District: 6

Project Description: **MIAMI INT'L AIRPORT CONSOLIDATED OFFICE COMPLEX**

Type of Work: **AVIATION CAPACITY PROJECT** SIS or Non-SIS: **Yes**

Extra Description:

PHASE :		Proposed Funding (in \$000s)							All Years
		<2020	2019 - 2020	2020 - 2021	2021 - 2022	2022 - 2023	2023 - 2024	>2024	
	Funding Source								
	DDR	0	0	1,000	0	0	0	0	1,000
	DPTO	0	1,550	950	0	0	0	0	2,500
	LF	0	1,550	1,950	0	0	0	0	3,500
CAPITAL	Total	0	3,100	3,900	0	0	0	0	7,000

RESPONSIBLE AGENCY: FDOT

Item Segment TOTAL ALL Years ALL Phases: **\$7,000**

Item Number: 443530

Item TOTAL ALL Years ALL Phases ALL Segments: **\$7,000**

MIAMI-DADE TRANSPORTATION PLANNING ORGANIZATION
 TRANSPORTATION IMPROVEMENT PROGRAM
 PRIMARY STATE HIGHWAYS AND INTERMODAL



FLP: AVIATION

TPO Project No: **AP4435311**
 LRTP Ref:
 County: MIAMI-DADE
 Roadway ID:
 Lanes Exist:
 Lanes Improved:
 Lanes Added:
 Project Length:
 District: 6

Project Description: **MIAMI INT'L AIRPORT TERMINAL WIDE
 FACADE RENOVATION**

Type of Work: **AVIATION PRESERVATION PROJECT** SIS or Non-SIS: **Yes**

Extra Description:

PHASE :		Proposed Funding (in \$000s)							
		Funding Source	<2020	2019 - 2020	2020 - 2021	2021 - 2022	2022 - 2023	2023 - 2024	>2024
	DDR	0	0	1,500	0	0	0	0	1,500
	DPTO	0	0	3,824	0	0	0	0	3,824
	LF	0	0	5,324	0	0	0	0	5,324
CAPITAL	Total	0	0	10,648	0	0	0	0	10,648

RESPONSIBLE AGENCY: FDOT

Item Segment TOTAL ALL Years ALL Phases: **\$10,648**
 Item Number: 443531 Item TOTAL ALL Years ALL Phases ALL Segments: **\$10,648**

TPO Project No: **AP4440801**
 LRTP Ref:
 County: MIAMI-DADE
 Roadway ID:
 Lanes Exist:
 Lanes Improved:
 Lanes Added:
 Project Length:
 District: 6

Project Description: **MIAMI INT'L AIRPORT - SURFACE
 MANAGEMENT SYSTEM AEROBAHN
 SYSTEM**

Type of Work: **AVIATION REVENUE/OPERATIONAL** SIS or Non-SIS: **Yes**

Extra Description:

PHASE :		Proposed Funding (in \$000s)							
		Funding Source	<2020	2019 - 2020	2020 - 2021	2021 - 2022	2022 - 2023	2023 - 2024	>2024
	DDR	0	1,025	0	0	0	0	0	1,025
	DPTO	0	743	0	0	0	0	0	743
	LF	0	1,768	0	0	0	0	0	1,768
CAPITAL	Total	0	3,536	0	0	0	0	0	3,536

RESPONSIBLE AGENCY: FDOT

Item Segment TOTAL ALL Years ALL Phases: **\$3,536**
 Item Number: 444080 Item TOTAL ALL Years ALL Phases ALL Segments: **\$3,536**

MIAMI-DADE TRANSPORTATION PLANNING ORGANIZATION
 TRANSPORTATION IMPROVEMENT PROGRAM
 PRIMARY STATE HIGHWAYS AND INTERMODAL



FLP: AVIATION

TPO Project No: **AP4441121**
 LRTP Ref:
 County: MIAMI-DADE
 Roadway ID:
 Lanes Exist:
 Lanes Improved:
 Lanes Added:
 Project Length:
 District: 6

Project Description: **OPA LOCKA EXECUTIVE AIRPORT TAXIWAYS/APRON REHABILITATION & REPAIRS**

Type of Work: **AVIATION PRESERVATION PROJECT** SIS or Non-SIS: **No**

Extra Description:

PHASE :		Proposed Funding (in \$000s)							
		Funding Source	<2020	2019 - 2020	2020 - 2021	2021 - 2022	2022 - 2023	2023 - 2024	>2024
	DDR	0	1,000	0	0	0	0	0	1,000
	LF	0	250	0	0	0	0	0	250
CAPITAL	Total	0	1,250	0	0	0	0	0	1,250

RESPONSIBLE AGENCY: **FDOT**

Item Segment **TOTAL ALL Years ALL Phases:** **\$1,250**
 Item Number: **444112** Item **TOTAL ALL Years ALL Phases ALL Segments:** **\$1,250**

TPO Project No: **AP4449051**
 LRTP Ref:
 County: MIAMI-DADE
 Roadway ID:
 Lanes Exist:
 Lanes Improved:
 Lanes Added:
 Project Length:
 District: 6

Project Description: **MIAMI EXECUTIVE AIRPORT - RUNWAY INCURSION MITIGATION (RIM)**

Type of Work: **AVIATION SAFETY PROJECT** SIS or Non-SIS: **Yes**

Extra Description:

PHASE :		Proposed Funding (in \$000s)							
		Funding Source	<2020	2019 - 2020	2020 - 2021	2021 - 2022	2022 - 2023	2023 - 2024	>2024
	GMR	0	5,000	0	0	0	0	0	5,000
	LF	0	5,000	0	0	0	0	0	5,000
CAPITAL	Total	0	10,000	0	0	0	0	0	10,000

RESPONSIBLE AGENCY: **FDOT**

Item Segment **TOTAL ALL Years ALL Phases:** **\$10,000**
 Item Number: **444905** Item **TOTAL ALL Years ALL Phases ALL Segments:** **\$10,000**

Yearly Totals	\$111,817	\$47,274	\$44,058	\$28,420	\$17,396	\$0	\$0	\$248,965
FLP: AVIATION								5 Year TIP Total
								\$137,148

MIAMI-DADE TRANSPORTATION PLANNING ORGANIZATION
 TRANSPORTATION IMPROVEMENT PROGRAM
 PRIMARY STATE HIGHWAYS AND INTERMODAL



FLP: INTERMODAL

TPO Project No: **TA4241472**
 LRTP Ref: C-6
 County: MIAMI-DADE
 Roadway ID:
 Lanes Exist:
 Lanes Improved:
 Lanes Added:
 Project Length:
 District: 6

Project Description: **MDT - ADDITIONAL ELEVATORS AT DADELAND NORTH METRORAIL STATION**

Type of Work: **INTERMODAL HUB CAPACITY** SIS or Non-SIS: **No**

Extra Description:

PHASE :		Proposed Funding (in \$000s)							All Years	
		Funding Source	<2020	2019 - 2020	2020 - 2021	2021 - 2022	2022 - 2023	2023 - 2024		>2024
			2,233	0	0	0	0	0	0	2,233
			2,233	0	0	0	0	0	0	2,233
CAPITAL	Total		4,466	0	0	0	0	0	0	4,466

RESPONSIBLE AGENCY: **FDOT**

Item Segment **TOTAL ALL Years ALL Phases:** **\$4,466**
 Item Number: **424147** Item **TOTAL ALL Years ALL Phases ALL Segments:** **\$5,062**

TPO Project No: **TA4241474**
 LRTP Ref:
 County: MIAMI-DADE
 Roadway ID:
 Lanes Exist:
 Lanes Improved:
 Lanes Added:
 Project Length:
 District: 6

Project Description: **DTPW CANOPY FOR ELEVATORS AT DADELAND NORTH METRORAIL STATION**

Type of Work: **INTERMODAL HUB CAPACITY** SIS or Non-SIS: **No**

Extra Description:

PHASE :		Proposed Funding (in \$000s)							All Years	
		Funding Source	<2020	2019 - 2020	2020 - 2021	2021 - 2022	2022 - 2023	2023 - 2024		>2024
		DPTO	0	0	0	0	596	0	0	596
CAPITAL	Total		0	0	0	0	596	0	0	596

RESPONSIBLE AGENCY: **FDOT**

Item Segment **TOTAL ALL Years ALL Phases:** **\$596**
 Item Number: **424147** Item **TOTAL ALL Years ALL Phases ALL Segments:** **\$5,062**

MIAMI-DADE TRANSPORTATION PLANNING ORGANIZATION
 TRANSPORTATION IMPROVEMENT PROGRAM
 PRIMARY STATE HIGHWAYS AND INTERMODAL



FLP: INTERMODAL

TPO Project No: **TA4310772**
 LRTP Ref: 6-12
 County: MIAMI-DADE
 Roadway ID:
 Lanes Exist:
 Lanes Improved:
 Lanes Added:
 Project Length:
 District: 6

Project Description: **MDT - SR 836 EBS PARK AND RIDE LOT AT SW 8 ST & SW 147 AVE**

Type of Work: **PARK AND RIDE LOTS** SIS or Non-SIS: **No**

Extra Description: **transit signal priority and park and rides. Project received \$4 million in FTA funding in 2016.**

PHASE :	Funding Source	Proposed Funding (in \$000s)							All Years
		<2020	2019 - 2020	2020 - 2021	2021 - 2022	2022 - 2023	2023 - 2024	>2024	
	DPTO	874	0	0	1,250	1,250	0	0	3,374
	DS	24	0	0	0	0	0	0	24
	LF	898	0	0	1,250	1,250	0	0	3,398
CAPITAL	Total	1,796	0	0	2,500	2,500	0	0	6,796

RESPONSIBLE AGENCY: Miami-Dade Dept. of Transportation and Public Works

Item Segment TOTAL ALL Years ALL Phases: **\$6,796**

Item Number: 431077

Item TOTAL ALL Years ALL Phases ALL Segments: **\$37,111**

TPO Project No: **TA4333631**
 LRTP Ref:
 County: MIAMI-DADE
 Roadway ID:
 Lanes Exist:
 Lanes Improved:
 Lanes Added:
 Project Length:
 District: 6

Project Description: **PORT OF MIAMI CRUISE TERMINAL IMPROVEMENTS**

Type of Work: **SEAPORT CAPACITY PROJECT** SIS or Non-SIS: **Yes**

Extra Description:

PHASE :	Funding Source	Proposed Funding (in \$000s)							All Years
		<2020	2019 - 2020	2020 - 2021	2021 - 2022	2022 - 2023	2023 - 2024	>2024	
	DPTO	77	0	0	0	0	0	0	77
	LF	77	0	0	0	0	0	0	77
CAPITAL	Total	154	0	0	0	0	0	0	154

RESPONSIBLE AGENCY: FDOT

Item Segment TOTAL ALL Years ALL Phases: **\$154**

Item Number: 433363

Item TOTAL ALL Years ALL Phases ALL Segments: **\$29,322**

MIAMI-DADE TRANSPORTATION PLANNING ORGANIZATION
TRANSPORTATION IMPROVEMENT PROGRAM
PRIMARY STATE HIGHWAYS AND INTERMODAL



FLP: INTERMODAL

TPO Project No: **TA4392031**
 LRTP Ref:
 County: MIAMI-DADE
 Roadway ID:
 Lanes Exist:
 Lanes Improved:
 Lanes Added:
 Project Length:
 District: 6

Project Description: **MIAMI INTERNATIONAL AIRPORT SOUTH & CENTRAL TERMINAL BAGGAGE HANDLING SYSTEM IMPRV**

Type of Work: **AVIATION CAPACITY PROJECT** SIS or Non-SIS: **Yes**

Extra Description:

PHASE :		Proposed Funding (in \$000s)							
		Funding Source	<2020	2019 - 2020	2020 - 2021	2021 - 2022	2022 - 2023	2023 - 2024	>2024
	DDR	425	0	0	0	0	0	0	425
	LF	425	0	0	0	0	0	0	425
CAPITAL	Total	850	0	0	0	0	0	0	850

RESPONSIBLE AGENCY: FDOT

Item Segment TOTAL ALL Years ALL Phases: **\$850**
 Item Number: 439203 Item TOTAL ALL Years ALL Phases ALL Segments: **\$36,051**

TPO Project No: **TA4424971**
 LRTP Ref: 6-36
 County: MIAMI-DADE
 Roadway ID:
 Lanes Exist:
 Lanes Improved:
 Lanes Added:
 Project Length:
 District: 6

Project Description: **STRATEGIC MIAMI AREA RAPID TRANSIT (SMART PLAN) PRIORITY PROJECTS**

Type of Work: **PRELIMINARY ENGINEERING** SIS or Non-SIS: **No**

Extra Description:

PHASE :		Proposed Funding (in \$000s)							
		Funding Source	<2020	2019 - 2020	2020 - 2021	2021 - 2022	2022 - 2023	2023 - 2024	>2024
	SU	0	20,924	18,743	30,000	30,000	30,000	0	129,667
	TRIP	0	1,005	0	0	0	0	0	1,005
	TRWR	0	1,357	641	0	0	0	0	1,998
PRELIMINARY ENGINEERING	Total	0	23,286	19,384	30,000	30,000	30,000	0	132,670

RESPONSIBLE AGENCY: FDOT

Item Segment TOTAL ALL Years ALL Phases: **\$132,670**
 Item Number: 442497 Item TOTAL ALL Years ALL Phases ALL Segments: **\$137,670**

MIAMI-DADE TRANSPORTATION PLANNING ORGANIZATION
 TRANSPORTATION IMPROVEMENT PROGRAM
 PRIMARY STATE HIGHWAYS AND INTERMODAL



FLP: INTERMODAL

TPO Project No: **TA4424972**
 LRTP Ref:
 County: MIAMI-DADE
 Roadway ID:
 Lanes Exist:
 Lanes Improved:
 Lanes Added:
 Project Length:
 District: 6

Project Description: **STRATEGIC MIAMI AREA RAPID TRANSIT (SMART PLAN) PRIORITY PROJECTS (2)**

Type of Work: **PRELIMINARY ENGINEERING** SIS or Non-SIS: **No**

Extra Description:

		Proposed Funding (in \$000s)							
PHASE :	Funding Source	<2020	2019 - 2020	2020 - 2021	2021 - 2022	2022 - 2023	2023 - 2024	>2024	All Years
	SU	0	0	0	2,000	2,000	1,000	0	5,000
PRELIMINARY ENGINEERING	Total	0	0	0	2,000	2,000	1,000	0	5,000

RESPONSIBLE AGENCY: **FDOT**

Item Segment TOTAL ALL Years ALL Phases: **\$5,000**

Item Number: **442497** Item TOTAL ALL Years ALL Phases ALL Segments: **\$137,670**

Yearly Totals	\$7,266	\$23,286	\$19,384	\$34,500	\$35,096	\$31,000	\$0	\$150,532	
FLP: INTERMODAL								5 Year TIP Total	\$143,266

MIAMI-DADE TRANSPORTATION PLANNING ORGANIZATION
 TRANSPORTATION IMPROVEMENT PROGRAM
 PRIMARY STATE HIGHWAYS AND INTERMODAL



FLP: MULTIMODAL FACILITY

TPO Project No: **DT2516846**
 LRTP Ref:
 County: MIAMI-DADE
 Roadway ID:
 Lanes Exist:
 Lanes Improved:
 Lanes Added:
 Project Length:
 District: 6

Project Description: **GOLDEN GLADES MULTI- MODAL TERMINAL**

Type of Work: **INTERMODAL HUB CAPACITY** SIS or Non-SIS: **Yes**

Extra Description:

		Proposed Funding (in \$000s)							
PHASE :	Funding Source	<2020	2019 - 2020	2020 - 2021	2021 - 2022	2022 - 2023	2023 - 2024	>2024	All Years
	DIH	131	0	0	0	0	0	0	131
	DIS	48	0	0	0	0	0	0	48
	DS	124	0	0	0	0	0	0	124
	GMR	4,310	0	0	0	0	0	0	4,310
	GMR	315	0	0	0	0	0	0	315
	SU	500	0	0	0	0	0	0	500
PRELIMINARY ENGINEERING	Total	5,428	0	0	0	0	0	0	5,428
	DDR	214	0	0	0	0	0	0	214
	DIH	6	0	0	0	0	0	0	6
RIGHT OF WAY	Total	220	0	0	0	0	0	0	220
	DDR	20,909	0	0	0	0	0	0	20,909
	SU	28,670	3,269	0	0	0	0	0	31,939
	TRIP	11,934	0	0	0	0	0	0	11,934
	TRWR	6,036	0	0	0	0	0	0	6,036
DESIGN/BUILD	Total	67,549	3,269	0	0	0	0	0	70,818

RESPONSIBLE AGENCY: FDOT

	Item Segment TOTAL ALL Years ALL Phases:	\$76,466
Item Number: 251684	Item TOTAL ALL Years ALL Phases ALL Segments:	\$82,102

MIAMI-DADE TRANSPORTATION PLANNING ORGANIZATION
 TRANSPORTATION IMPROVEMENT PROGRAM
 PRIMARY STATE HIGHWAYS AND INTERMODAL



FLP: MULTIMODAL FACILITY

TPO Project No: **DT2516847**
 LRTP Ref:
 County: MIAMI-DADE
 Roadway ID:
 Lanes Exist:
 Lanes Improved:
 Lanes Added:
 Project Length:
 District: 6

Project Description: **GOLDEN GLADES MULTIMODAL TRANSIT FACILITY ITS COMPONENTS**

Type of Work: **PRELIMINARY ENGINEERING** SIS or Non-SIS: **No**

Extra Description:

		Proposed Funding (in \$000s)							
PHASE :	Funding Source	<2020	2019 - 2020	2020 - 2021	2021 - 2022	2022 - 2023	2023 - 2024	>2024	All Years
	SU	0	0	0	0	0	2,025	0	2,025
PRELIMINARY ENGINEERING	Total	0	0	0	0	0	2,025	0	2,025

RESPONSIBLE AGENCY: **FDOT**

Item Segment **TOTAL ALL Years ALL Phases:** **\$2,025**
 Item Number: **251684** Item **TOTAL ALL Years ALL Phases ALL Segments:** **\$82,102**

TPO Project No: **DT4068001**
 LRTP Ref:
 County: MIAMI-DADE
 Roadway ID:
 Lanes Exist:
 Lanes Improved:
 Lanes Added:
 Project Length:
 District: 6

Project Description: **MIAMI INTERMODAL CTR (MIC) MIC CORE ROW (PRIORITY 3 ROW)**

Type of Work: **INTERMODAL HUB CAPACITY** SIS or Non-SIS: **Yes**

Extra Description:

		Proposed Funding (in \$000s)							
PHASE :	Funding Source	<2020	2019 - 2020	2020 - 2021	2021 - 2022	2022 - 2023	2023 - 2024	>2024	All Years
		100,718	0	0	0	0	0	0	100,718
		8,589	0	0	0	0	0	0	8,589
		14,697	0	0	0	0	0	0	14,697
		7,604	0	0	0	0	0	0	7,604
		15	0	0	0	0	0	0	15
		202	0	0	0	0	0	0	202
		1,491	0	0	0	0	0	0	1,491
		171	0	0	0	0	0	0	171
RIGHT OF WAY	Total	133,487	0	0	0	0	0	0	133,487
		67	0	0	0	0	0	0	67
RAILROAD & UTILITIES	Total	67	0	0	0	0	0	0	67

RESPONSIBLE AGENCY: **FDOT**

Item Segment **TOTAL ALL Years ALL Phases:** **\$133,554**
 Item Number: **406800** Item **TOTAL ALL Years ALL Phases ALL Segments:** **\$416,456**

MIAMI-DADE TRANSPORTATION PLANNING ORGANIZATION
 TRANSPORTATION IMPROVEMENT PROGRAM
 PRIMARY STATE HIGHWAYS AND INTERMODAL



FLP: MULTIMODAL FACILITY

TPO Project No: **DT4068002**
 LRTP Ref:
 County: **MIAMI-DADE**
 Roadway ID:
 Lanes Exist:
 Lanes Improved:
 Lanes Added:
 Project Length:
 District: **6**

Project Description: **MIAMI INTERMODAL CTR (MIC) MIC CENTRAL STATION**

Type of Work: **INTERMODAL HUB CAPACITY** SIS or Non-SIS: **Yes**

Extra Description:

PHASE :	Funding Source	Proposed Funding (in \$000s)							All Years
		<2020	2019 - 2020	2020 - 2021	2021 - 2022	2022 - 2023	2023 - 2024	>2024	
PRELIMINARY ENGINEERING	DDR	3,455	0	0	0	0	0	0	3,455
	DIH	321	0	0	0	0	0	0	321
	DPTO	185	0	0	0	0	0	0	185
	DS	4,071	0	0	0	0	0	0	4,071
	LF	598	0	0	0	0	0	0	598
	TIFI	3,210	0	0	0	0	0	0	3,210
	Total	11,840	0	0	0	0	0	0	11,840
RIGHT OF WAY	BNDS	2	0	0	0	0	0	0	2
	DDR	8,687	0	0	0	0	0	0	8,687
	DI	4,935	0	0	0	0	0	0	4,935
	DIRS	411	0	0	0	0	0	0	411
	DS	904	0	0	0	0	0	0	904
	LF	147	0	0	0	0	0	0	147
	TRIP	493	0	0	0	0	0	0	493
Total	15,579	0	0	0	0	0	0	15,579	
RAILROAD & UTILITIES	DDR	310	0	0	0	0	0	0	310
	DS	201	0	0	0	0	0	0	201
	LF	202	0	0	0	0	0	0	202
Total	713	0	0	0	0	0	0	713	
DDR	5,225	0	0	0	0	0	0	5,225	
DDR	3,813	0	0	0	0	0	0	3,813	
DDR	5,260	0	0	0	0	0	0	5,260	
DDR	2,601	0	0	0	0	0	0	2,601	
DIH	1,180	120	120	0	0	0	0	1,420	
DS	1,051	0	0	0	0	0	0	1,051	
DSB4	435	0	0	0	0	0	0	435	
LF	3,053	0	0	0	0	0	0	3,053	
LF	943	0	0	0	0	0	0	943	
LF	5,337	0	0	0	0	0	0	5,337	
SIB1	37,201	0	0	0	0	0	0	37,201	
SIBG	7,186	0	0	0	0	0	0	7,186	

MIAMI-DADE TRANSPORTATION PLANNING ORGANIZATION
TRANSPORTATION IMPROVEMENT PROGRAM
PRIMARY STATE HIGHWAYS AND INTERMODAL



FLP: MULTIMODAL FACILITY

TPO Project No: **DT4068002**
 LRTP Ref:
 County: **MIAMI-DADE**
 Roadway ID:
 Lanes Exist:
 Lanes Improved:
 Lanes Added:
 Project Length:
 District: **6**

Project Description: **MIAMI INTERMODAL CTR (MIC) MIC CENTRAL STATION**

Type of Work: **INTERMODAL HUB CAPACITY** SIS or Non-SIS: **Yes**

Extra Description:

PHASE :		Proposed Funding (in \$000s)							
		Funding Source	<2020	2019 - 2020	2020 - 2021	2021 - 2022	2022 - 2023	2023 - 2024	>2024
	SU	19,089	0	0	0	0	0	0	19,089
	SU	17,318	0	0	0	0	0	0	17,318
	TIFI	13,290	0	0	0	0	0	0	13,290
	TRIP	7,513	0	0	0	0	0	0	7,513
	TRIP	403	0	0	0	0	0	0	403
	TRIP	122	0	0	0	0	0	0	122
CONSTRUCTION	Total	131,020	120	120	0	0	0	0	131,260
	TIFI	950	0	0	0	0	0	0	950
CAPITAL	Total	950	0	0	0	0	0	0	950
	DDR	18,048	0	0	0	0	0	0	18,048
	GMR	9,509	0	0	0	0	0	0	9,509
	SU	20,000	0	0	0	0	0	0	20,000
REPAYMENTS	Total	47,557	0	0	0	0	0	0	47,557

RESPONSIBLE AGENCY: **FDOT**

Item Segment **TOTAL ALL Years ALL Phases:** **\$207,899**

Item Number: **406800** Item **TOTAL ALL Years ALL Phases ALL Segments:** **\$416,456**

TPO Project No: **DT4068004**
 LRTP Ref:
 County: **MIAMI-DADE**
 Roadway ID:
 Lanes Exist:
 Lanes Improved:
 Lanes Added:
 Project Length:
 District: **6**

Project Description: **MIAMI INTERMODAL CTR (MIC) TRI-RAIL RELOCATION /TEMPORARY STATION**

Type of Work: **PUBLIC TRANSPORTATION STATION** SIS or Non-SIS: **Yes**

Extra Description:

PHASE :		Proposed Funding (in \$000s)							
		Funding Source	<2020	2019 - 2020	2020 - 2021	2021 - 2022	2022 - 2023	2023 - 2024	>2024
		977	0	0	0	0	0	0	977
RAILROAD & UTILITIES	Total	977	0	0	0	0	0	0	977
		555	0	0	0	0	0	0	555

MIAMI-DADE TRANSPORTATION PLANNING ORGANIZATION
TRANSPORTATION IMPROVEMENT PROGRAM
PRIMARY STATE HIGHWAYS AND INTERMODAL



FLP: MULTIMODAL FACILITY

TPO Project No: **DT4068004**
 LRTP Ref:
 County: MIAMI-DADE
 Roadway ID:
 Lanes Exist:
 Lanes Improved:
 Lanes Added:
 Project Length:
 District: 6

Project Description: **MIAMI INTERMODAL CTR (MIC) TRI-RAIL
RELOCATION /TEMPORARY STATION**

Type of Work: **PUBLIC TRANSPORTATION STATION** SIS or Non-SIS: **Yes**

Extra Description:

PHASE :		Proposed Funding (in \$000s)								
		Funding Source	<2020	2019 - 2020	2020 - 2021	2021 - 2022	2022 - 2023	2023 - 2024	>2024	All Years
			15	0	0	0	0	0	0	15
			876	0	0	0	0	0	0	876
CONSTRUCTION	Total		1,446	0	0	0	0	0	0	1,446
			891	0	0	0	0	0	0	891
REPAYMENTS	Total		891	0	0	0	0	0	0	891

RESPONSIBLE AGENCY: FDOT

Item Segment TOTAL ALL Years ALL Phases: **\$3,314**
 Item Number: 406800 Item TOTAL ALL Years ALL Phases ALL Segments: **\$416,456**

TPO Project No: **DT4068005**
 LRTP Ref:
 County: MIAMI-DADE
 Roadway ID:
 Lanes Exist:
 Lanes Improved:
 Lanes Added:
 Project Length:
 District: 6

Project Description: **MIAMI INTERMODAL CTR (MIC)
CORE/RCF MIA MOVER STATION**

Type of Work: **INTERMODAL HUB CAPACITY** SIS or Non-SIS: **Yes**

Extra Description:

PHASE :		Proposed Funding (in \$000s)								
		Funding Source	<2020	2019 - 2020	2020 - 2021	2021 - 2022	2022 - 2023	2023 - 2024	>2024	All Years
			32	0	0	0	0	0	0	32
PRELIMINARY ENGINEERING	Total		32	0	0	0	0	0	0	32
			878	0	0	0	0	0	0	878
			4,132	0	0	0	0	0	0	4,132
CONSTRUCTION	Total		5,010	0	0	0	0	0	0	5,010
			4,132	0	0	0	0	0	0	4,132
REPAYMENTS	Total		4,132	0	0	0	0	0	0	4,132

RESPONSIBLE AGENCY: FDOT

Item Segment TOTAL ALL Years ALL Phases: **\$9,174**
 Item Number: 406800 Item TOTAL ALL Years ALL Phases ALL Segments: **\$416,456**

MIAMI-DADE TRANSPORTATION PLANNING ORGANIZATION
TRANSPORTATION IMPROVEMENT PROGRAM
PRIMARY STATE HIGHWAYS AND INTERMODAL



FLP: MULTIMODAL FACILITY

TPO Project No: **DT4068006**
 LRTP Ref:
 County: MIAMI-DADE
 Roadway ID:
 Lanes Exist:
 Lanes Improved:
 Lanes Added:
 Project Length:
 District: 6

Project Description: **MIAMI INTERMODAL CTR (MIC) MIC/MIA STATION**

Type of Work: **INTERMODAL HUB CAPACITY** SIS or Non-SIS: **Yes**

Extra Description:

PHASE :		Proposed Funding (in \$000s)								
		Funding Source	<2020	2019 - 2020	2020 - 2021	2021 - 2022	2022 - 2023	2023 - 2024	>2024	All Years
			3,881	0	0	0	0	0	0	3,881
			30,829	0	0	0	0	0	0	30,829
			11,243	0	0	0	0	0	0	11,243
CONSTRUCTION	Total		45,953	0	0	0	0	0	0	45,953
			11,243	0	0	0	0	0	0	11,243
REPAYMENTS	Total		11,243	0	0	0	0	0	0	11,243

RESPONSIBLE AGENCY: **FDOT**

Item Segment **TOTAL ALL Years ALL Phases:** **\$57,196**
 Item Number: **406800** Item **TOTAL ALL Years ALL Phases ALL Segments:** **\$416,456**

TPO Project No: **DT4083232**
 LRTP Ref:
 County: MIAMI-DADE
 Roadway ID:
 Lanes Exist:
 Lanes Improved:
 Lanes Added:
 Project Length:
 District: 6

Project Description: **MIAMI INTERMODAL CTR (MIC) FDOT/DISTRICT 6 LOAN REPAYMENT**

Type of Work: **FUNDING ACTION** SIS or Non-SIS: **Yes**

Extra Description:

PHASE :		Proposed Funding (in \$000s)								
		Funding Source	<2020	2019 - 2020	2020 - 2021	2021 - 2022	2022 - 2023	2023 - 2024	>2024	All Years
		DDR	143,400	1,750	1,750	1,750	2,000	2,000	6,000	158,650
		LF	7,415	0	0	0	0	0	0	7,415
		LFNE	95,000	0	0	0	0	0	0	95,000
ADMINISTRATION	Total		245,815	1,750	1,750	1,750	2,000	2,000	6,000	261,065

RESPONSIBLE AGENCY: **FDOT**

Item Segment **TOTAL ALL Years ALL Phases:** **\$261,065**
 Item Number: **408323** Item **TOTAL ALL Years ALL Phases ALL Segments:** **\$278,172**

MIAMI-DADE TRANSPORTATION PLANNING ORGANIZATION
TRANSPORTATION IMPROVEMENT PROGRAM
PRIMARY STATE HIGHWAYS AND INTERMODAL



FLP: MULTIMODAL FACILITY

TPO Project No: **DT4083241**
 LRTP Ref:
 County: MIAMI-DADE
 Roadway ID:
 Lanes Exist:
 Lanes Improved:
 Lanes Added:
 Project Length:
 District: 6

Project Description: **MIAMI INTERMODAL CTR (MIC) RENTAL CAR FACILITY (RCF) TIFIA LOAN REPAYM**

Type of Work: **FUNDING ACTION** SIS or Non-SIS: **Yes**

Extra Description:

PHASE :		Proposed Funding (in \$000s)								
		Funding Source	<2020	2019 - 2020	2020 - 2021	2021 - 2022	2022 - 2023	2023 - 2024	>2024	All Years
		LFNE	72,327	19,851	19,942	19,420	21,386	20,764	108,366	282,056
ADMINISTRATION		Total	72,327	19,851	19,942	19,420	21,386	20,764	108,366	282,056

RESPONSIBLE AGENCY: **FDOT**

Item Segment TOTAL ALL Years ALL Phases: \$282,056

Item Number: 408324 Item TOTAL ALL Years ALL Phases ALL Segments: \$282,056

TPO Project No: **DT4280114**
 LRTP Ref:
 County: MIAMI-DADE
 Roadway ID:
 Lanes Exist:
 Lanes Improved:
 Lanes Added:
 Project Length:
 District: 6

Project Description: **MDT - NW 27TH AVE ENHANCED BUS SERVICE BUS TERMINAL**

Type of Work: **INTERMODAL HUB CAPACITY** SIS or Non-SIS: **No**

Extra Description:

PHASE :		Proposed Funding (in \$000s)								
		Funding Source	<2020	2019 - 2020	2020 - 2021	2021 - 2022	2022 - 2023	2023 - 2024	>2024	All Years
			1,595	0	0	0	0	0	0	1,595
			1,586	0	0	0	0	0	0	1,586
CAPITAL		Total	3,181	0	0	0	0	0	0	3,181

RESPONSIBLE AGENCY: **FDOT**

Item Segment TOTAL ALL Years ALL Phases: \$3,181

Item Number: 428011 Item TOTAL ALL Years ALL Phases ALL Segments: \$23,648

MIAMI-DADE TRANSPORTATION PLANNING ORGANIZATION
 TRANSPORTATION IMPROVEMENT PROGRAM
 PRIMARY STATE HIGHWAYS AND INTERMODAL



FLP: MULTIMODAL FACILITY

TPO Project No: **DT4353811**
 LRTP Ref:
 County: MIAMI-DADE
 Roadway ID:
 Lanes Exist:
 Lanes Improved:
 Lanes Added:
 Project Length:
 District: 6

Project Description: **MDT - PALMETTO INTERMODAL TERMINAL**

Type of Work: **INTERMODAL HUB CAPACITY** SIS or Non-SIS: **No**

Extra Description:

PHASE :		Proposed Funding (in \$000s)							All Years
		<2020	2019 - 2020	2020 - 2021	2021 - 2022	2022 - 2023	2023 - 2024	>2024	
	Funding Source								
	DDR	0	2,216	41	0	0	8,535	0	10,792
	DPTO	0	500	0	384	0	0	0	884
	DS	0	395	0	0	0	0	0	395
	LF	0	3,786	1,784	0	0	256	0	5,826
	TRIP	0	0	1,044	0	0	0	0	1,044
	TRWR	0	675	699	0	0	256	0	1,630
CAPITAL	Total	0	7,572	3,568	384	0	9,047	0	20,571

RESPONSIBLE AGENCY: **FDOT**

Item Segment TOTAL ALL Years ALL Phases: **\$20,571**
 Item Number: **435381** Item TOTAL ALL Years ALL Phases ALL Segments: **\$20,571**

TPO Project No: **DT4379471**
 LRTP Ref: C10-C11
 County: MIAMI-DADE
 Roadway ID:
 Lanes Exist:
 Lanes Improved:
 Lanes Added:
 Project Length:
 District: 6

Project Description: **FREIGHT VILLAGE ANALYSIS STUDY COUNTYWIDE**

Type of Work: **MODAL SYSTEMS PLANNING** SIS or Non-SIS: **No**

Extra Description:

PHASE :		Proposed Funding (in \$000s)							All Years
		<2020	2019 - 2020	2020 - 2021	2021 - 2022	2022 - 2023	2023 - 2024	>2024	
	Funding Source								
	DIH	0	0	20	0	0	0	0	20
	DS	0	0	450	0	0	0	0	450
PROJECT DEVELOPMENT AND ENVIRONMENTAL	Total	0	0	470	0	0	0	0	470

RESPONSIBLE AGENCY: **FDOT**

Item Segment TOTAL ALL Years ALL Phases: **\$470**
 Item Number: **437947** Item TOTAL ALL Years ALL Phases ALL Segments: **\$470**

MIAMI-DADE TRANSPORTATION PLANNING ORGANIZATION
 TRANSPORTATION IMPROVEMENT PROGRAM
 PRIMARY STATE HIGHWAYS AND INTERMODAL



FLP: MULTIMODAL FACILITY

TPO Project No: **DT4379501**
 LRTP Ref:
 County: MIAMI-DADE
 Roadway ID:
 Lanes Exist:
 Lanes Improved:
 Lanes Added:
 Project Length:
 District: 6

Project Description: **DISTRICT INTERMODAL LOGISTIC CENTER (ILC) DEVELOPMENT**

Type of Work: **MODAL SYSTEMS PLANNING** SIS or Non-SIS: **No**

Extra Description:

PHASE :		Proposed Funding (in \$000s)							All Years
		<2020	2019 - 2020	2020 - 2021	2021 - 2022	2022 - 2023	2023 - 2024	>2024	
	Funding Source								
	DIH	0	0	0	20	0	0	0	20
	DS	0	0	0	300	0	0	0	300
PROJECT DEVELOPMENT AND ENVIRONMENTAL		Total	0	0	0	320	0	0	320

RESPONSIBLE AGENCY: **FDOT**

Item Segment **TOTAL ALL Years ALL Phases:** **\$320**
 Item Number: **437950** Item **TOTAL ALL Years ALL Phases ALL Segments:** **\$320**

TPO Project No: **DT4379991**
 LRTP Ref: C10-C11
 County: MIAMI-DADE
 Roadway ID:
 Lanes Exist:
 Lanes Improved:
 Lanes Added:
 Project Length:
 District: 6

Project Description: **HOMESTEAD FREIGHT IMPROVEMENT PLAN STUDY**

Type of Work: **MODAL SYSTEMS PLANNING** SIS or Non-SIS: **No**

Extra Description:

PHASE :		Proposed Funding (in \$000s)							All Years
		<2020	2019 - 2020	2020 - 2021	2021 - 2022	2022 - 2023	2023 - 2024	>2024	
	Funding Source								
	DIH	0	20	0	0	0	0	0	20
	DS	0	450	0	0	0	0	0	450
PROJECT DEVELOPMENT AND ENVIRONMENTAL		Total	0	470	0	0	0	0	470

RESPONSIBLE AGENCY: **FDOT**

Item Segment **TOTAL ALL Years ALL Phases:** **\$470**
 Item Number: **437999** Item **TOTAL ALL Years ALL Phases ALL Segments:** **\$470**

MIAMI-DADE TRANSPORTATION PLANNING ORGANIZATION
 TRANSPORTATION IMPROVEMENT PROGRAM
 PRIMARY STATE HIGHWAYS AND INTERMODAL



FLP: RAIL

TPO Project No: **TR4294872**
 LRTP Ref: C-6
 County: MIAMI-DADE
 Roadway ID:
 Lanes Exist:
 Lanes Improved:
 Lanes Added:
 Project Length:
 District: 6

Project Description: **SFRTA**
FROM HIALEAH MARKET TRI- TO MIC RAIL STATION
 Type of Work: **RAIL CAPACITY PROJECT**
 SIS or Non-SIS: **Yes**
 Extra Description:

PHASE :		Proposed Funding (in \$000s)							
		Funding Source	<2020	2019 - 2020	2020 - 2021	2021 - 2022	2022 - 2023	2023 - 2024	>2024
	DIH	0	25	0	0	0	0	0	25
	DS	50	2,800	0	0	0	0	0	2,850
PRELIMINARY ENGINEERING	Total	50	2,825	0	0	0	0	0	2,875
	DIH	58	0	0	0	0	0	0	58
RIGHT OF WAY	Total	58	0	0	0	0	0	0	58
	DS	0	15	35	0	0	0	0	50
ENVIRONMENTAL	Total	0	15	35	0	0	0	0	50

RESPONSIBLE AGENCY: FDOT

Item Segment TOTAL ALL Years ALL Phases: **\$2,983**
 Item Number: 429487 Item TOTAL ALL Years ALL Phases ALL Segments: **\$24,575**

TPO Project No: **TR4335111**
 LRTP Ref: C-6
 County: MIAMI-DADE
 Roadway ID:
 Lanes Exist:
 Lanes Improved:
 Lanes Added:
 Project Length:
 District: 6

Project Description: **NE 203 ST & NE 215 ST INTERSECTION IMPROVEMENTS BETWEEN US 1 & W DIXIE HWY**
 Type of Work: **RAIL CAPACITY PROJECT**
 SIS or Non-SIS: **Yes**
 Extra Description:

PHASE :		Proposed Funding (in \$000s)							
		Funding Source	<2020	2019 - 2020	2020 - 2021	2021 - 2022	2022 - 2023	2023 - 2024	>2024
		21	0	0	0	0	0	0	21
PRELIMINARY ENGINEERING	Total	21	0	0	0	0	0	0	21
		2,499	0	0	0	0	0	0	2,499
PROJECT DEVELOPMENT AND ENVIRONMENTAL	Total	2,499	0	0	0	0	0	0	2,499

RESPONSIBLE AGENCY: FDOT

Item Segment TOTAL ALL Years ALL Phases: **\$2,520**
 Item Number: 433511 Item TOTAL ALL Years ALL Phases ALL Segments: **\$40,849**

MIAMI-DADE TRANSPORTATION PLANNING ORGANIZATION
 TRANSPORTATION IMPROVEMENT PROGRAM
 PRIMARY STATE HIGHWAYS AND INTERMODAL



FLP: RAIL

TPO Project No: **TR4335112**
 LRTP Ref: C-6
 County: MIAMI-DADE
 Roadway ID:
 Lanes Exist:
 Lanes Improved:
 Lanes Added:
 Project Length:
 District: 6

Project Description: **NE 203 ST INTERSECTION IMPROVEMENTS BETWEEN SR 5/US 1 & W DIXIE HWY**

Type of Work: **RAIL CAPACITY PROJECT** SIS or Non-SIS: **Yes**

Extra Description:

PHASE :		Proposed Funding (in \$000s)								
		Funding Source	<2020	2019 - 2020	2020 - 2021	2021 - 2022	2022 - 2023	2023 - 2024	>2024	All Years
PRELIMINARY ENGINEERING		DIH	93	0	0	0	0	0	0	93
		DIS	2,100	0	0	0	0	0	0	2,100
		DS	194	0	0	0	0	0	0	194
		GMR	2,784	0	0	0	0	0	0	2,784
		Total	5,171	0	0	0	0	0	0	5,171
RIGHT OF WAY		DDR	5,789	0	0	0	0	0	0	5,789
		DIH	116	24	0	0	0	0	0	140
		DIS	1,616	2,750	0	0	0	0	0	4,366
		DS	500	0	0	0	0	0	0	500
		GMR	3,313	17,642	0	0	0	0	0	20,955
		SIWR	1,363	0	0	0	0	0	0	1,363
		Total	12,697	20,416	0	0	0	0	0	33,113
RAILROAD & UTILITIES		DDR	45	0	0	0	0	0	0	45
		Total	45	0	0	0	0	0	0	45

RESPONSIBLE AGENCY: **FDOT**

Item Segment **TOTAL ALL Years ALL Phases:** **\$38,329**

Item Number: **433511** Item **TOTAL ALL Years ALL Phases ALL Segments:** **\$40,849**

Yearly Totals	\$20,541	\$23,256	\$35	\$0	\$0	\$0	\$0	\$0	\$43,832
FLP: RAIL					5 Year TIP Total				\$23,291

MIAMI-DADE TRANSPORTATION PLANNING ORGANIZATION
TRANSPORTATION IMPROVEMENT PROGRAM
PRIMARY STATE HIGHWAYS AND INTERMODAL



FLP: SEAPORT

TPO Project No: **SP4333631**
 LRTP Ref: C-6
 County: MIAMI-DADE
 Roadway ID:
 Lanes Exist:
 Lanes Improved:
 Lanes Added:
 Project Length:
 District: 6

Project Description: **PORT OF MIAMI CRUISE TERMINAL IMPROVEMENTS**

Type of Work: **SEAPORT CAPACITY PROJECT** SIS or Non-SIS: **Yes**

Extra Description:

PHASE :		Proposed Funding (in \$000s)							
		Funding Source	<2020	2019 - 2020	2020 - 2021	2021 - 2022	2022 - 2023	2023 - 2024	>2024
	LF	10,684	3,900	0	0	0	0	0	14,584
	POED	4,134	0	0	0	0	0	0	4,134
	PORT	6,550	3,900	0	0	0	0	0	10,450
CAPITAL	Total	21,368	7,800	0	0	0	0	0	29,168

RESPONSIBLE AGENCY: **FDOT**

Item Segment **TOTAL ALL Years ALL Phases:** **\$29,168**

Item Number: **433363**

Item **TOTAL ALL Years ALL Phases ALL Segments:** **\$29,322**

TPO Project No: **SP4380291**
 LRTP Ref: C-6
 County: MIAMI-DADE
 Roadway ID:
 Lanes Exist:
 Lanes Improved:
 Lanes Added:
 Project Length:
 District: 6

Project Description: **PORT OF MIAMI PASSENGER BOARDING BRIDGES**

Type of Work: **SEAPORT CAPACITY PROJECT** SIS or Non-SIS: **Yes**

Extra Description:

PHASE :		Proposed Funding (in \$000s)							
		Funding Source	<2020	2019 - 2020	2020 - 2021	2021 - 2022	2022 - 2023	2023 - 2024	>2024
	DPTO	0	0	2,300	0	0	0	0	2,300
	LF	0	0	2,300	0	0	0	0	2,300
CAPITAL	Total	0	0	4,600	0	0	0	0	4,600

RESPONSIBLE AGENCY: **FDOT**

Item Segment **TOTAL ALL Years ALL Phases:** **\$4,600**

Item Number: **438029**

Item **TOTAL ALL Years ALL Phases ALL Segments:** **\$4,600**

Yearly Totals	\$21,368	\$7,800	\$4,600	\$0	\$0	\$0	\$0	\$0	\$33,768
FLP: SEAPORT								5 Year TIP Total	\$12,400

MIAMI-DADE TRANSPORTATION PLANNING ORGANIZATION
 TRANSPORTATION IMPROVEMENT PROGRAM
 PRIMARY STATE HIGHWAYS AND INTERMODAL



FLP: TRANSIT

TPO Project No: **TA2516845**
 LRTP Ref:
 County: MIAMI-DADE
 Roadway ID:
 Lanes Exist:
 Lanes Improved:
 Lanes Added:
 Project Length: 0.330
 District: 6

Project Description: **SR 7/SR 9 GOLDEN GLADES
 INTERCHANGE PARK & RIDE (WEST
 LOT)**

Type of Work: **PARK AND RIDE LOTS** SIS or Non-SIS: **No**

Extra Description:

PHASE :		Proposed Funding (in \$000s)								
		Funding Source	<2020	2019 - 2020	2020 - 2021	2021 - 2022	2022 - 2023	2023 - 2024	>2024	All Years
			190	0	0	0	0	0	0	190
PRELIMINARY ENGINEERING	Total		190	0	0	0	0	0	0	190
			1,432	0	0	0	0	0	0	1,432
CONSTRUCTION	Total		1,432	0	0	0	0	0	0	1,432

RESPONSIBLE AGENCY: **FDOT**

Item Segment **TOTAL ALL Years ALL Phases:** **\$1,622**
 Item Number: **251684** Item **TOTAL ALL Years ALL Phases ALL Segments:** **\$82,102**

TPO Project No: **TA4051331**
 LRTP Ref: C-6
 County: MIAMI-DADE
 Roadway ID:
 Lanes Exist:
 Lanes Improved:
 Lanes Added:
 Project Length:
 District: 6

Project Description: **MIAMI-DADE TRANSIT AGENCY
 (GUIDEWAY BRIDGE INSPECTION)**

Type of Work: **FIXED GUIDEWAY IMPROVEMENTS** SIS or Non-SIS: **No**

Extra Description:

PHASE :		Proposed Funding (in \$000s)								
		Funding Source	<2020	2019 - 2020	2020 - 2021	2021 - 2022	2022 - 2023	2023 - 2024	>2024	All Years
			6,750	0	0	0	0	0	0	6,750
			6,750	0	0	0	0	0	0	6,750
			188	0	0	0	0	0	0	188
CAPITAL	Total		13,688	0	0	0	0	0	0	13,688

RESPONSIBLE AGENCY: **FDOT**

Item Segment **TOTAL ALL Years ALL Phases:** **\$13,688**
 Item Number: **405133** Item **TOTAL ALL Years ALL Phases ALL Segments:** **\$48,563**

MIAMI-DADE TRANSPORTATION PLANNING ORGANIZATION
 TRANSPORTATION IMPROVEMENT PROGRAM
 PRIMARY STATE HIGHWAYS AND INTERMODAL



FLP: TRANSIT

TPO Project No: **TA4051332**
 LRTP Ref: C-6
 County: MIAMI-DADE
 Roadway ID:
 Lanes Exist:
 Lanes Improved:
 Lanes Added:
 Project Length:
 District: 6

Project Description: **MIAMI-DADE TRANSIT (GUIDEWAY BRIDGE INSPECTION)**

Type of Work: **FIXED GUIDEWAY IMPROVEMENTS** SIS or Non-SIS: **No**

Extra Description:

PHASE :		Proposed Funding (in \$000s)								
		Funding Source	<2020	2019 - 2020	2020 - 2021	2021 - 2022	2022 - 2023	2023 - 2024	>2024	All Years
			3,500	0	0	0	0	0	0	3,500
			3,500	0	0	0	0	0	0	3,500
			875	0	0	0	0	0	0	875
CAPITAL	Total		7,875	0	0	0	0	0	0	7,875

RESPONSIBLE AGENCY: **FDOT**

Item Segment **TOTAL ALL Years ALL Phases:** **\$7,875**
 Item Number: **405133** Item **TOTAL ALL Years ALL Phases ALL Segments:** **\$48,563**

TPO Project No: **TA4051333**
 LRTP Ref: C-6
 County: MIAMI-DADE
 Roadway ID:
 Lanes Exist:
 Lanes Improved:
 Lanes Added:
 Project Length:
 District: 6

Project Description: **MDT - FTA SEC 5307 METRORAIL & METROMOVER GUIDEWAY BRIDGE INSPECTIONS**

Type of Work: **FIXED GUIDEWAY IMPROVEMENTS** SIS or Non-SIS: **No**

Extra Description:

PHASE :		Proposed Funding (in \$000s)								
		Funding Source	<2020	2019 - 2020	2020 - 2021	2021 - 2022	2022 - 2023	2023 - 2024	>2024	All Years
			3,000	0	0	0	0	0	0	3,000
			3,000	0	0	0	0	0	0	3,000
			750	0	0	0	0	0	0	750
CAPITAL	Total		6,750	0	0	0	0	0	0	6,750

RESPONSIBLE AGENCY: **FDOT**

Item Segment **TOTAL ALL Years ALL Phases:** **\$6,750**
 Item Number: **405133** Item **TOTAL ALL Years ALL Phases ALL Segments:** **\$48,563**

MIAMI-DADE TRANSPORTATION PLANNING ORGANIZATION
 TRANSPORTATION IMPROVEMENT PROGRAM
 PRIMARY STATE HIGHWAYS AND INTERMODAL



FLP: TRANSIT

TPO Project No: **TA4051334**
 LRTP Ref: C-6
 County: MIAMI-DADE
 Roadway ID:
 Lanes Exist:
 Lanes Improved:
 Lanes Added:
 Project Length:
 District: 6

Project Description: **MDT - FTA SEC 5307 METRORAIL & METROMOVER GUIDEWAY BRIDGE INSPECTIONS**

Type of Work: **FIXED GUIDEWAY IMPROVEMENTS** SIS or Non-SIS: **No**

Extra Description:

PHASE :		Proposed Funding (in \$000s)							
		Funding Source	<2020	2019 - 2020	2020 - 2021	2021 - 2022	2022 - 2023	2023 - 2024	>2024
	FTAT	4,000	1,000	1,000	1,000	1,000	1,000	0	9,000
	LF	1,000	250	250	250	250	250	0	2,250
	SU	4,000	1,000	1,000	1,000	1,000	1,000	0	9,000
CAPITAL	Total	9,000	2,250	2,250	2,250	2,250	2,250	0	20,250

RESPONSIBLE AGENCY: **FDOT**

Item Segment **TOTAL ALL Years ALL Phases:** **\$20,250**
 Item Number: **405133** Item **TOTAL ALL Years ALL Phases ALL Segments:** **\$48,563**

TPO Project No: **TA4179171**
 LRTP Ref: C-6
 County: MIAMI-DADE
 Roadway ID:
 Lanes Exist:
 Lanes Improved:
 Lanes Added:
 Project Length:
 District: 6

Project Description: **MDTA/S MIA DADE BSWY ROUTES FROM DADELAND TO FLORIDA CITY OPERATING ASSISTNC**

Type of Work: **URBAN CORRIDOR IMPROVEMENTS** SIS or Non-SIS: **No**

Extra Description:

PHASE :		Proposed Funding (in \$000s)							
		Funding Source	<2020	2019 - 2020	2020 - 2021	2021 - 2022	2022 - 2023	2023 - 2024	>2024
		2,735	0	0	0	0	0	0	2,735
OPERATIONS	Total	2,735	0	0	0	0	0	0	2,735

RESPONSIBLE AGENCY: **FDOT**

Item Segment **TOTAL ALL Years ALL Phases:** **\$2,735**
 Item Number: **417917** Item **TOTAL ALL Years ALL Phases ALL Segments:** **\$11,322**

MIAMI-DADE TRANSPORTATION PLANNING ORGANIZATION
 TRANSPORTATION IMPROVEMENT PROGRAM
 PRIMARY STATE HIGHWAYS AND INTERMODAL



FLP: TRANSIT

TPO Project No: **TA4179172** Project Description: **MDT - S MIA DADE BUSWAY ROUTES FROM DADELAND TO FLORIDA CITY**
 LRTP Ref: _____

County: MIAMI-DADE

Roadway ID: _____

Lanes Exist: _____ Type of Work: **URBAN CORRIDOR IMPROVEMENTS**

SIS or Non-SIS: **No**

Lanes Improved: _____

Lanes Added: _____

Project Length: _____

District: 6

Extra Description:

		Proposed Funding (in \$000s)							
PHASE :	Funding Source	<2020	2019 - 2020	2020 - 2021	2021 - 2022	2022 - 2023	2023 - 2024	>2024	All Years
		4,856	0	0	0	0	0	0	4,856
OPERATIONS	Total	4,856	0	0	0	0	0	0	4,856

RESPONSIBLE AGENCY: **FDOT**

Item Segment TOTAL ALL Years ALL Phases: **\$4,856**

Item Number: **417917**

Item TOTAL ALL Years ALL Phases ALL Segments: **\$11,322**

TPO Project No: **TA4179173** Project Description: **MDT - S MIA DADE TRANSITWAY FROM DADELAND TO FLORIDA CITY**
 LRTP Ref: C-6

County: MIAMI-DADE

Roadway ID: _____

Lanes Exist: _____ Type of Work: **URBAN CORRIDOR IMPROVEMENTS**

SIS or Non-SIS: **No**

Lanes Improved: _____

Lanes Added: _____

Project Length: _____

District: 6

Extra Description:

		Proposed Funding (in \$000s)							
PHASE :	Funding Source	<2020	2019 - 2020	2020 - 2021	2021 - 2022	2022 - 2023	2023 - 2024	>2024	All Years
	DDR	426	0	0	0	0	0	0	426
	DPTO	1,763	115	0	0	0	0	0	1,878
OPERATIONS	Total	2,189	115	0	0	0	0	0	2,304

RESPONSIBLE AGENCY: **FDOT**

Item Segment TOTAL ALL Years ALL Phases: **\$2,304**

Item Number: **417917**

Item TOTAL ALL Years ALL Phases ALL Segments: **\$11,322**

MIAMI-DADE TRANSPORTATION PLANNING ORGANIZATION
 TRANSPORTATION IMPROVEMENT PROGRAM
 PRIMARY STATE HIGHWAYS AND INTERMODAL



FLP: TRANSIT

TPO Project No: **TA4179174**
 LRTP Ref:
 County: MIAMI-DADE
 Roadway ID:
 Lanes Exist:
 Lanes Improved:
 Lanes Added:
 Project Length:
 District: 6

Project Description: **MDT - SOUTH MIAMI-DADE TRANSITWAY
 ROUTES: DADELAND TO FLORIDA CITY**

Type of Work: **URBAN CORRIDOR IMPROVEMENTS** SIS or Non-SIS: **No**

Extra Description:

PHASE :		Proposed Funding (in \$000s)							
		Funding Source	<2020	2019 - 2020	2020 - 2021	2021 - 2022	2022 - 2023	2023 - 2024	>2024
	DPTO	0	0	467	0	0	0	0	467
OPERATIONS	Total	0	0	467	0	0	0	0	467

RESPONSIBLE AGENCY: **FDOT**

Item Segment TOTAL ALL Years ALL Phases: **\$467**

Item Number: 417917 Item TOTAL ALL Years ALL Phases ALL Segments: **\$11,322**

TPO Project No: **TA4179175**
 LRTP Ref:
 County: MIAMI-DADE
 Roadway ID:
 Lanes Exist:
 Lanes Improved:
 Lanes Added:
 Project Length:
 District: 6

Project Description: **MDT - SOUTH MIAMI-DADE TRANSITWAY
 ROUTES: DADELAND TO FLORIDA CITY**

Type of Work: **URBAN CORRIDOR IMPROVEMENTS** SIS or Non-SIS: **No**

Extra Description:

PHASE :		Proposed Funding (in \$000s)							
		Funding Source	<2020	2019 - 2020	2020 - 2021	2021 - 2022	2022 - 2023	2023 - 2024	>2024
	DPTO	0	0	0	960	0	0	0	960
OPERATIONS	Total	0	0	0	960	0	0	0	960

RESPONSIBLE AGENCY: **FDOT**

Item Segment TOTAL ALL Years ALL Phases: **\$960**

Item Number: 417917 Item TOTAL ALL Years ALL Phases ALL Segments: **\$11,322**

MIAMI-DADE TRANSPORTATION PLANNING ORGANIZATION
 TRANSPORTATION IMPROVEMENT PROGRAM
 PRIMARY STATE HIGHWAYS AND INTERMODAL



FLP: TRANSIT

TPO Project No: **TA4180511** Project Description: **MDTA - DADE-MONROE EXPRESS** **FROM FLORIDA CITY** **TO MARATHON (MM 50)**
 LRTP Ref: **C-6**
 County: **DIST/ST-WIDE**
 Roadway ID:
 Lanes Exist: Type of Work: **COMMUTER TRANS. ASSISTANCE** SIS or Non-SIS: **No**
 Lanes Improved:
 Lanes Added: Extra Description:
 Project Length:
 District: **6**

PHASE :		Proposed Funding (in \$000s)							
		<2020	2019 - 2020	2020 - 2021	2021 - 2022	2022 - 2023	2023 - 2024	>2024	All Years
	Funding Source	1,220	0	0	0	0	0	0	1,220
		1,220	0	0	0	0	0	0	1,220
OPERATIONS	Total	2,440	0	0	0	0	0	0	2,440

RESPONSIBLE AGENCY: **FDOT**

Item Segment **TOTAL ALL Years ALL Phases:** **\$2,440**
 Item Number: **418051** Item **TOTAL ALL Years ALL Phases ALL Segments:** **\$23,570**

TPO Project No: **TA4180512** Project Description: **MDT - DADE/MONROE EXPRESS** **FROM FLORIDA CITY** **TO MARATHON (MM 50)**
 LRTP Ref: **C-6**
 County: **DIST/ST-WIDE**
 Roadway ID:
 Lanes Exist: Type of Work: **COMMUTER TRANS. ASSISTANCE** SIS or Non-SIS: **No**
 Lanes Improved:
 Lanes Added: Extra Description:
 Project Length:
 District: **6**

PHASE :		Proposed Funding (in \$000s)							
		<2020	2019 - 2020	2020 - 2021	2021 - 2022	2022 - 2023	2023 - 2024	>2024	All Years
	Funding Source	3,650	0	0	0	0	0	0	3,650
		3,234	0	0	0	0	0	0	3,234
OPERATIONS	Total	6,884	0	0	0	0	0	0	6,884

RESPONSIBLE AGENCY: **FDOT**

Item Segment **TOTAL ALL Years ALL Phases:** **\$6,884**
 Item Number: **418051** Item **TOTAL ALL Years ALL Phases ALL Segments:** **\$23,570**

MIAMI-DADE TRANSPORTATION PLANNING ORGANIZATION
 TRANSPORTATION IMPROVEMENT PROGRAM
 PRIMARY STATE HIGHWAYS AND INTERMODAL



FLP: TRANSIT

TPO Project No: TA4180513	Project Description: MDT - DADE/MONROE EXPRESS BUS ROUTE	FROM FLORIDA CITY	TO MARATHON (MM 50)
LRTP Ref: C-6			
County: DIST/ST-WIDE			
Roadway ID:			
Lanes Exist:	Type of Work: COMMUTER TRANS. ASSISTANCE	SIS or Non-SIS: No	
Lanes Improved:	Extra Description:		
Lanes Added:			
Project Length:			
District: 6			

PHASE :		Proposed Funding (in \$000s)							
		Funding Source	<2020	2019 - 2020	2020 - 2021	2021 - 2022	2022 - 2023	2023 - 2024	>2024
	DPTO	4,799	1,627	1,604	0	0	0	0	8,030
	LF	2,616	900	900	0	0	0	0	4,416
OPERATIONS	Total	7,415	2,527	2,504	0	0	0	0	12,446

RESPONSIBLE AGENCY: **Miami-Dade Dept. of Transportation and Public Works (Transit)** **Item Segment TOTAL ALL Years ALL Phases: \$12,446**
Item Number: 418051 **Item TOTAL ALL Years ALL Phases ALL Segments: \$23,570**

TPO Project No: TA4180514	Project Description: MDT - DADE/MONROE EXPRESS BUS SERVICE	FROM FLORIDA CITY	TO MARATHON (MM 50)
LRTP Ref:			
County: DIST/ST-WIDE			
Roadway ID:			
Lanes Exist:	Type of Work: COMMUTER TRANS. ASSISTANCE	SIS or Non-SIS: No	
Lanes Improved:	Extra Description:		
Lanes Added:			
Project Length:			
District: 6			

PHASE :		Proposed Funding (in \$000s)							
		Funding Source	<2020	2019 - 2020	2020 - 2021	2021 - 2022	2022 - 2023	2023 - 2024	>2024
	DPTO	0	0	0	900	0	0	0	900
	LF	0	0	0	900	0	0	0	900
OPERATIONS	Total	0	0	0	1,800	0	0	0	1,800

RESPONSIBLE AGENCY: **FDOT** **Item Segment TOTAL ALL Years ALL Phases: \$1,800**
Item Number: 418051 **Item TOTAL ALL Years ALL Phases ALL Segments: \$23,570**

MIAMI-DADE TRANSPORTATION PLANNING ORGANIZATION
 TRANSPORTATION IMPROVEMENT PROGRAM
 PRIMARY STATE HIGHWAYS AND INTERMODAL



FLP: TRANSIT

TPO Project No: **TA4204521**
 LRTP Ref: 5-5
 County: MIAMI-DADE
 Roadway ID:
 Lanes Exist:
 Lanes Improved:
 Lanes Added:
 Project Length:
 District: 6

Project Description: **SOUTH FLA COMMUTER SERVICES IN MIAMI-DADE COUNTY - TMI SUPPORT**

Type of Work: **COMMUTER TRANS. ASSISTANCE** SIS or Non-SIS: **No**

Extra Description:

PHASE :		Proposed Funding (in \$000s)							All Years	
		Funding Source	<2020	2019 - 2020	2020 - 2021	2021 - 2022	2022 - 2023	2023 - 2024		>2024
			1,670	0	0	0	0	0	0	1,670
PLANNING	Total		1,670	0	0	0	0	0	0	1,670

RESPONSIBLE AGENCY: **FDOT**

Item Segment TOTAL ALL Years ALL Phases: **\$1,670**

Item Number: **420452** Item TOTAL ALL Years ALL Phases ALL Segments: **\$3,928**

TPO Project No: **TA4204522**
 LRTP Ref: 5-5
 County: MIAMI-DADE
 Roadway ID:
 Lanes Exist:
 Lanes Improved:
 Lanes Added:
 Project Length:
 District: 6

Project Description: **SOUTH FLA COMMUTER SERVICES IN MIAMI-DADE COUNTY - TDM OUTREACH**

Type of Work: **COMMUTER TRANS. ASSISTANCE** SIS or Non-SIS: **No**

Extra Description:

PHASE :		Proposed Funding (in \$000s)							All Years	
		Funding Source	<2020	2019 - 2020	2020 - 2021	2021 - 2022	2022 - 2023	2023 - 2024		>2024
		DDR	983	0	0	0	0	0	0	983
		SU	500	500	50	50	50	50	0	1,200
PLANNING	Total		1,483	500	50	50	50	50	0	2,183

RESPONSIBLE AGENCY: **FDOT**

Item Segment TOTAL ALL Years ALL Phases: **\$2,183**

Item Number: **420452** Item TOTAL ALL Years ALL Phases ALL Segments: **\$3,928**

MIAMI-DADE TRANSPORTATION PLANNING ORGANIZATION
 TRANSPORTATION IMPROVEMENT PROGRAM
 PRIMARY STATE HIGHWAYS AND INTERMODAL



FLP: TRANSIT

TPO Project No: **TA4204523**
 LRTP Ref: 5-5
 County: DIST/ST-WIDE
 Roadway ID:
 Lanes Exist:
 Lanes Improved:
 Lanes Added:
 Project Length:
 District: 6

Project Description: **SOUTH FLA COMMUTER SERVICES DISTRICTWIDE TDM OUTREACH**

Type of Work: **COMMUTER TRANS. ASSISTANCE** SIS or Non-SIS: **No**

Extra Description:

PHASE :		Proposed Funding (in \$000s)							
		Funding Source	<2020	2019 - 2020	2020 - 2021	2021 - 2022	2022 - 2023	2023 - 2024	>2024
	DPTO	0	0	75	0	0	0	0	75
PLANNING	Total	0	0	75	0	0	0	0	75

RESPONSIBLE AGENCY: **FDOT**

Item Segment TOTAL ALL Years ALL Phases: **\$75**
 Item Number: **420452** Item TOTAL ALL Years ALL Phases ALL Segments: **\$3,928**

TPO Project No: **TA4204621**
 LRTP Ref: C-6
 County: MIAMI-DADE
 Roadway ID:
 Lanes Exist:
 Lanes Improved:
 Lanes Added:
 Project Length:
 District: 6

Project Description: **MDT - I-95 DADE BROWARD EXPRESS**

Type of Work: **URBAN CORRIDOR IMPROVEMENTS** SIS or Non-SIS: **No**

Extra Description:

PHASE :		Proposed Funding (in \$000s)							
		Funding Source	<2020	2019 - 2020	2020 - 2021	2021 - 2022	2022 - 2023	2023 - 2024	>2024
		5,513	0	0	0	0	0	0	5,513
		5,513	0	0	0	0	0	0	5,513
		404	0	0	0	0	0	0	404
OPERATIONS	Total	11,430	0	0	0	0	0	0	11,430

RESPONSIBLE AGENCY: **FDOT**

Item Segment TOTAL ALL Years ALL Phases: **\$11,430**
 Item Number: **420462** Item TOTAL ALL Years ALL Phases ALL Segments: **\$38,771**

MIAMI-DADE TRANSPORTATION PLANNING ORGANIZATION
 TRANSPORTATION IMPROVEMENT PROGRAM
 PRIMARY STATE HIGHWAYS AND INTERMODAL



FLP: TRANSIT

TPO Project No: **TA4204622**
 LRTP Ref: C-6
 County: MIAMI-DADE
 Roadway ID:
 Lanes Exist:
 Lanes Improved:
 Lanes Added:
 Project Length:
 District: 6

Project Description: **MDTA - I-95 EXPRESS DOWNTOWN MIA
 ALONG I-95 TO SHERIDAN ST &
 BROWRD BLVD**

Type of Work: **URBAN CORRIDOR IMPROVEMENTS** SIS or Non-SIS: **No**

Extra Description:

PHASE :		Proposed Funding (in \$000s)							All Years	
		Funding Source	<2020	2019 - 2020	2020 - 2021	2021 - 2022	2022 - 2023	2023 - 2024		>2024
			13,845	0	0	0	0	0	0	13,845
			3,461	0	0	0	0	0	0	3,461
CAPITAL	Total		17,306	0	0	0	0	0	0	17,306

RESPONSIBLE AGENCY: **FDOT**

Item Segment **TOTAL ALL Years ALL Phases:** **\$17,306**
 Item Number: **420462** Item **TOTAL ALL Years ALL Phases ALL Segments:** **\$38,771**

TPO Project No: **TA4204623**
 LRTP Ref: 5-5
 County: MIAMI-DADE
 Roadway ID:
 Lanes Exist:
 Lanes Improved:
 Lanes Added:
 Project Length:
 District: 6

Project Description: **SOUTH FLA COMMUTER SERVICES IN
 MIAMI-DADE I-95 EXPRESS CALL
 CENTER**

Type of Work: **COMMUTER TRANS. ASSISTANCE** SIS or Non-SIS: **No**

Extra Description:

PHASE :		Proposed Funding (in \$000s)							All Years	
		Funding Source	<2020	2019 - 2020	2020 - 2021	2021 - 2022	2022 - 2023	2023 - 2024		>2024
			359	0	0	0	0	0	0	359
PLANNING	Total		359	0	0	0	0	0	0	359

RESPONSIBLE AGENCY: **FDOT**

Item Segment **TOTAL ALL Years ALL Phases:** **\$359**
 Item Number: **420462** Item **TOTAL ALL Years ALL Phases ALL Segments:** **\$38,771**

MIAMI-DADE TRANSPORTATION PLANNING ORGANIZATION
 TRANSPORTATION IMPROVEMENT PROGRAM
 PRIMARY STATE HIGHWAYS AND INTERMODAL



FLP: TRANSIT

TPO Project No: **TA4204624**
 LRTP Ref: 5-5
 County: MIAMI-DADE
 Roadway ID:
 Lanes Exist:
 Lanes Improved:
 Lanes Added:
 Project Length:
 District: 6

Project Description: **SOUTH FLA COMMUTER SERVICES IN MIAMI-DADE I-95 EXPRESS CALL CENTER**

Type of Work: **COMMUTER TRANS. ASSISTANCE** SIS or Non-SIS: **No**

Extra Description:

PHASE :		Proposed Funding (in \$000s)							All Years	
		Funding Source	<2020	2019 - 2020	2020 - 2021	2021 - 2022	2022 - 2023	2023 - 2024		>2024
			649	0	0	0	0	0	0	649
PLANNING	Total		649	0	0	0	0	0	0	649

RESPONSIBLE AGENCY: **FDOT**

Item Segment TOTAL ALL Years ALL Phases: **\$649**

Item Number: **420462** Item TOTAL ALL Years ALL Phases ALL Segments: **\$38,771**

TPO Project No: **TA4204625**
 LRTP Ref:
 County: MIAMI-DADE
 Roadway ID:
 Lanes Exist:
 Lanes Improved:
 Lanes Added:
 Project Length:
 District: 6

Project Description: **MDT - 95 EXPRESS DADE BROWARD EXPRESS (MIAMI CBD)**

Type of Work: **URBAN CORRIDOR IMPROVEMENTS** SIS or Non-SIS: **No**

Extra Description:

PHASE :		Proposed Funding (in \$000s)							All Years	
		Funding Source	<2020	2019 - 2020	2020 - 2021	2021 - 2022	2022 - 2023	2023 - 2024		>2024
		TOBD	3,251	800	800	800	800	800	0	7,251
OPERATIONS	Total		3,251	800	800	800	800	800	0	7,251

RESPONSIBLE AGENCY: **FDOT**

Item Segment TOTAL ALL Years ALL Phases: **\$7,251**

Item Number: **420462** Item TOTAL ALL Years ALL Phases ALL Segments: **\$38,771**

MIAMI-DADE TRANSPORTATION PLANNING ORGANIZATION
 TRANSPORTATION IMPROVEMENT PROGRAM
 PRIMARY STATE HIGHWAYS AND INTERMODAL



FLP: TRANSIT

TPO Project No: **TA4204627**
 LRTP Ref: 5-5
 County: MIAMI-DADE
 Roadway ID:
 Lanes Exist:
 Lanes Improved:
 Lanes Added:
 Project Length:
 District: 6

Project Description: **SOUTH FLA COMMUTER SERVICES IN MIAMI-DADE I-95 EXPRESS CALL CENTER**

Type of Work: **COMMUTER TRANS. ASSISTANCE** SIS or Non-SIS: **No**

Extra Description:

PHASE :		Proposed Funding (in \$000s)							All Years	
		Funding Source	<2020	2019 - 2020	2020 - 2021	2021 - 2022	2022 - 2023	2023 - 2024		>2024
			68	0	0	0	0	0	0	68
PLANNING	Total		68	0	0	0	0	0	0	68

RESPONSIBLE AGENCY: **FDOT**

Item Segment TOTAL ALL Years ALL Phases: **\$68**

Item Number: **420462** Item TOTAL ALL Years ALL Phases ALL Segments: **\$38,771**

TPO Project No: **TA4204628**
 LRTP Ref: 5-5
 County: MIAMI-DADE
 Roadway ID:
 Lanes Exist:
 Lanes Improved:
 Lanes Added:
 Project Length:
 District: 6

Project Description: **SOUTH FLA COMMUTER SERVICES IN MIAMI-DADE I-95 EXPRESS CALL CENTER**

Type of Work: **COMMUTER TRANS. ASSISTANCE** SIS or Non-SIS: **No**

Extra Description:

PHASE :		Proposed Funding (in \$000s)							All Years	
		Funding Source	<2020	2019 - 2020	2020 - 2021	2021 - 2022	2022 - 2023	2023 - 2024		>2024
		TOBD	707	201	0	0	0	0	0	908
PLANNING	Total		707	201	0	0	0	0	0	908

RESPONSIBLE AGENCY: **FDOT**

Item Segment TOTAL ALL Years ALL Phases: **\$908**

Item Number: **420462** Item TOTAL ALL Years ALL Phases ALL Segments: **\$38,771**

MIAMI-DADE TRANSPORTATION PLANNING ORGANIZATION
 TRANSPORTATION IMPROVEMENT PROGRAM
 PRIMARY STATE HIGHWAYS AND INTERMODAL



FLP: TRANSIT

TPO Project No: **TA4204629**
 LRTP Ref: 5-5
 County: MIAMI-DADE
 Roadway ID:
 Lanes Exist:
 Lanes Improved:
 Lanes Added:
 Project Length:
 District: 6

Project Description: **SOUTH FLA COMMUTER SERVICES IN MIAMI-DADE I-95 EXPRESS CALL CENTER**

Type of Work: **COMMUTER TRANS. ASSISTANCE** SIS or Non-SIS: **No**

Extra Description:

PHASE :		Proposed Funding (in \$000s)							
		Funding Source	<2020	2019 - 2020	2020 - 2021	2021 - 2022	2022 - 2023	2023 - 2024	>2024
	TOBD	0	0	200	200	200	200	0	800
PLANNING	Total	0	0	200	200	200	200	0	800

RESPONSIBLE AGENCY: **FDOT**

Item Segment TOTAL ALL Years ALL Phases: **\$800**
 Item Number: **420462** Item TOTAL ALL Years ALL Phases ALL Segments: **\$38,771**

TPO Project No: **TA4222391**
 LRTP Ref: 5-5
 County: MIAMI-DADE
 Roadway ID:
 Lanes Exist:
 Lanes Improved:
 Lanes Added:
 Project Length:
 District: 6

Project Description: **SOUTH FLA COMMUTER SERVICES IN MIAMI-DADE COUNTY - OPERATIONS**

Type of Work: **COMMUTER TRANS. ASSISTANCE** SIS or Non-SIS: **No**

Extra Description:

PHASE :		Proposed Funding (in \$000s)							
		Funding Source	<2020	2019 - 2020	2020 - 2021	2021 - 2022	2022 - 2023	2023 - 2024	>2024
		3,530	0	0	0	0	0	0	3,530
PLANNING	Total	3,530	0	0	0	0	0	0	3,530

RESPONSIBLE AGENCY: **FDOT**

Item Segment TOTAL ALL Years ALL Phases: **\$3,530**
 Item Number: **422239** Item TOTAL ALL Years ALL Phases ALL Segments: **\$9,362**

MIAMI-DADE TRANSPORTATION PLANNING ORGANIZATION
 TRANSPORTATION IMPROVEMENT PROGRAM
 PRIMARY STATE HIGHWAYS AND INTERMODAL



FLP: TRANSIT

TPO Project No: **TA4222392**
 LRTP Ref: 5-5
 County: MIAMI-DADE
 Roadway ID:
 Lanes Exist:
 Lanes Improved:
 Lanes Added:
 Project Length:
 District: 6

Project Description: **SOUTH FLA COMMUTER SERVICES IN MIAMI-DADE COUNTY - OPERATIONS**

Type of Work: **COMMUTER TRANS. ASSISTANCE** SIS or Non-SIS: **No**

Extra Description:

		Proposed Funding (in \$000s)							
PHASE :	Funding Source	<2020	2019 - 2020	2020 - 2021	2021 - 2022	2022 - 2023	2023 - 2024	>2024	All Years
	DDR	0	0	84	0	0	0	0	84
	DPTO	2,864	501	0	0	0	0	0	3,365
	LF	20	0	0	0	0	0	0	20
PLANNING	Total	2,884	501	84	0	0	0	0	3,469

RESPONSIBLE AGENCY: **FDOT**

Item Segment **TOTAL ALL Years ALL Phases:** **\$3,469**
 Item Number: **422239** Item **TOTAL ALL Years ALL Phases ALL Segments:** **\$9,362**

TPO Project No: **TA4222393**
 LRTP Ref: 5-5
 County: MIAMI-DADE
 Roadway ID:
 Lanes Exist:
 Lanes Improved:
 Lanes Added:
 Project Length:
 District: 6

Project Description: **SOUTH FLA COMMUTER SERVICES IN MIAMI-DADE COUNTY - OPERATIONS**

Type of Work: **COMMUTER TRANS. ASSISTANCE** SIS or Non-SIS: **No**

Extra Description:

		Proposed Funding (in \$000s)							
PHASE :	Funding Source	<2020	2019 - 2020	2020 - 2021	2021 - 2022	2022 - 2023	2023 - 2024	>2024	All Years
		184	24	0	0	0	0	0	208
	ACCM	39	0	0	0	0	0	0	39
	SA	2	0	0	0	0	0	0	2
PLANNING	Total	225	24	0	0	0	0	0	249

RESPONSIBLE AGENCY: **FDOT**

Item Segment **TOTAL ALL Years ALL Phases:** **\$249**
 Item Number: **422239** Item **TOTAL ALL Years ALL Phases ALL Segments:** **\$9,362**

MIAMI-DADE TRANSPORTATION PLANNING ORGANIZATION
 TRANSPORTATION IMPROVEMENT PROGRAM
 PRIMARY STATE HIGHWAYS AND INTERMODAL



FLP: TRANSIT

TPO Project No: **TA4222394**
 LRTP Ref: 5-5
 County: DIST/ST-WIDE
 Roadway ID:
 Lanes Exist:
 Lanes Improved:
 Lanes Added:
 Project Length:
 District: 6

Project Description: **SOUTH FLA COMMUTER SERVICES IN MIAMI-DADE COUNTY - OPERATIONS**

Type of Work: **COMMUTER TRANS. ASSISTANCE** SIS or Non-SIS: **No**

Extra Description:

PHASE :		Proposed Funding (in \$000s)								
		Funding Source	<2020	2019 - 2020	2020 - 2021	2021 - 2022	2022 - 2023	2023 - 2024	>2024	All Years
		DDR	0	0	388	0	592	592	0	1,572
		DPTO	0	0	0	472	0	0	0	472
PLANNING	Total		0	0	388	472	592	592	0	2,044

RESPONSIBLE AGENCY: **FDOT**

Item Segment **TOTAL ALL Years ALL Phases:** **\$2,044**
 Item Number: **422239** Item **TOTAL ALL Years ALL Phases ALL Segments:** **\$9,362**

TPO Project No: **TA4222395**
 LRTP Ref: 5-5
 County: MIAMI-DADE
 Roadway ID:
 Lanes Exist:
 Lanes Improved:
 Lanes Added:
 Project Length:
 District: 6

Project Description: **SOUTH FLA COMMUTER SERVICES IN MIAMI-DADE COUNTY - OPERATIONS**

Type of Work: **COMMUTER TRANS. ASSISTANCE** SIS or Non-SIS: **No**

Extra Description:

PHASE :		Proposed Funding (in \$000s)								
		Funding Source	<2020	2019 - 2020	2020 - 2021	2021 - 2022	2022 - 2023	2023 - 2024	>2024	All Years
			0	0	35	35	0	0	0	70
PLANNING	Total		0	0	35	35	0	0	0	70

RESPONSIBLE AGENCY: **FDOT**

Item Segment **TOTAL ALL Years ALL Phases:** **\$70**
 Item Number: **422239** Item **TOTAL ALL Years ALL Phases ALL Segments:** **\$9,362**

MIAMI-DADE TRANSPORTATION PLANNING ORGANIZATION
 TRANSPORTATION IMPROVEMENT PROGRAM
 PRIMARY STATE HIGHWAYS AND INTERMODAL



FLP: TRANSIT

TPO Project No: **TA4222421**
 LRTP Ref: 5-5
 County: MIAMI-DADE
 Roadway ID:
 Lanes Exist:
 Lanes Improved:
 Lanes Added:
 Project Length:
 District: 6

Project Description: **SOUTH FLA COMMUTER SERVICES IN MIAMI-DADE COUNTY - MARKETING**

Type of Work: **COMMUTER TRANS. ASSISTANCE** SIS or Non-SIS: **No**

Extra Description:

PHASE :		Proposed Funding (in \$000s)							All Years	
		Funding Source	<2020	2019 - 2020	2020 - 2021	2021 - 2022	2022 - 2023	2023 - 2024		>2024
			3,843	0	0	0	0	0	0	3,843
PLANNING	Total		3,843	0	0	0	0	0	0	3,843

RESPONSIBLE AGENCY: **FDOT**

Item Segment **TOTAL ALL Years ALL Phases:** **\$3,843**

Item Number: **422242** Item **TOTAL ALL Years ALL Phases ALL Segments:** **\$13,605**

TPO Project No: **TA4222422**
 LRTP Ref: 5-5
 County: MIAMI-DADE
 Roadway ID:
 Lanes Exist:
 Lanes Improved:
 Lanes Added:
 Project Length:
 District: 6

Project Description: **SOUTH FLA COMMUTER SERVICES IN MIAMI-DADE COUNTY - MARKETING**

Type of Work: **COMMUTER TRANS. ASSISTANCE** SIS or Non-SIS: **No**

Extra Description:

PHASE :		Proposed Funding (in \$000s)							All Years	
		Funding Source	<2020	2019 - 2020	2020 - 2021	2021 - 2022	2022 - 2023	2023 - 2024		>2024
		SU	3,450	850	1,412	1,412	1,319	1,319	0	9,762
PLANNING	Total		3,450	850	1,412	1,412	1,319	1,319	0	9,762

RESPONSIBLE AGENCY: **FDOT**

Item Segment **TOTAL ALL Years ALL Phases:** **\$9,762**

Item Number: **422242** Item **TOTAL ALL Years ALL Phases ALL Segments:** **\$13,605**

MIAMI-DADE TRANSPORTATION PLANNING ORGANIZATION
 TRANSPORTATION IMPROVEMENT PROGRAM
 PRIMARY STATE HIGHWAYS AND INTERMODAL



FLP: TRANSIT

TPO Project No: **TA4225291** Project Description: **MDT - KENDALL DR ENHANCED BUS SERVICE FROM DADELAND N TO SW 167 AVE**
 LRTP Ref: C-6
 County: MIAMI-DADE
 Roadway ID:
 Lanes Exist: Type of Work: **TRANSIT SERVICE DEMONSTRATION** SIS or Non-SIS: **No**
 Lanes Improved:
 Lanes Added: Extra Description:
 Project Length:
 District: 6

		Proposed Funding (in \$000s)							
PHASE :	Funding Source	<2020	2019 - 2020	2020 - 2021	2021 - 2022	2022 - 2023	2023 - 2024	>2024	All Years
		599	0	0	0	0	0	0	599
		599	0	0	0	0	0	0	599
OPERATIONS	Total	1,198	0	0	0	0	0	0	1,198

RESPONSIBLE AGENCY: **FDOT**

Item Segment **TOTAL ALL Years ALL Phases:** **\$1,198**
 Item Number: **422529** Item **TOTAL ALL Years ALL Phases ALL Segments:** **\$5,892**

TPO Project No: **TA4225292** Project Description: **MDT - KENDALL CRUISER FROM DADELAND NORTH TO SW 162 AVE STATION**
 LRTP Ref: C-6
 County: MIAMI-DADE
 Roadway ID:
 Lanes Exist: Type of Work: **URBAN CORRIDOR IMPROVEMENTS** SIS or Non-SIS: **No**
 Lanes Improved:
 Lanes Added: Extra Description:
 Project Length:
 District: 6

		Proposed Funding (in \$000s)							
PHASE :	Funding Source	<2020	2019 - 2020	2020 - 2021	2021 - 2022	2022 - 2023	2023 - 2024	>2024	All Years
	DDR	550	0	0	0	0	0	0	550
	DPTO	2,450	550	0	0	0	0	0	3,000
OPERATIONS	Total	3,000	550	0	0	0	0	0	3,550

RESPONSIBLE AGENCY: **FDOT**

Item Segment **TOTAL ALL Years ALL Phases:** **\$3,550**
 Item Number: **422529** Item **TOTAL ALL Years ALL Phases ALL Segments:** **\$5,892**

MIAMI-DADE TRANSPORTATION PLANNING ORGANIZATION
 TRANSPORTATION IMPROVEMENT PROGRAM
 PRIMARY STATE HIGHWAYS AND INTERMODAL



FLP: TRANSIT

TPO Project No: **TA4225293** Project Description: **MDT - KENDALL CRUISER (ROUTE 288) FROM DADELAND NORTH TO SW 162 AVE**

LRTP Ref: _____

County: MIAMI-DADE

Roadway ID: _____

Lanes Exist: _____

Lanes Improved: _____

Lanes Added: _____

Project Length: _____

District: 6

Type of Work: **URBAN CORRIDOR IMPROVEMENTS** SIS or Non-SIS: **No**

Extra Description:

		Proposed Funding (in \$000s)							All Years
		<2020	2019 - 2020	2020 - 2021	2021 - 2022	2022 - 2023	2023 - 2024	>2024	
PHASE :	Funding Source								
	DPTO	0	0	165	0	0	0	0	165
	OPERATIONS Total	0	0	165	0	0	0	0	165

RESPONSIBLE AGENCY: **FDOT**

Item Segment TOTAL ALL Years ALL Phases: **\$165**

Item Number: **422529** Item TOTAL ALL Years ALL Phases ALL Segments: **\$5,892**

TPO Project No: **TA4225294** Project Description: **MDT - KENDALL CRUISER (ROUTE 288) FROM DADELAND NORTH TO SW 162 AVE**

LRTP Ref: _____

County: MIAMI-DADE

Roadway ID: _____

Lanes Exist: _____

Lanes Improved: _____

Lanes Added: _____

Project Length: _____

District: 6

Type of Work: **URBAN CORRIDOR IMPROVEMENTS** SIS or Non-SIS: **No**

Extra Description:

		Proposed Funding (in \$000s)							All Years
		<2020	2019 - 2020	2020 - 2021	2021 - 2022	2022 - 2023	2023 - 2024	>2024	
PHASE :	Funding Source								
	DPTO	0	0	0	0	550	0	0	550
	OPERATIONS Total	0	0	0	0	550	0	0	550

RESPONSIBLE AGENCY: **FDOT**

Item Segment TOTAL ALL Years ALL Phases: **\$550**

Item Number: **422529** Item TOTAL ALL Years ALL Phases ALL Segments: **\$5,892**

MIAMI-DADE TRANSPORTATION PLANNING ORGANIZATION
 TRANSPORTATION IMPROVEMENT PROGRAM
 PRIMARY STATE HIGHWAYS AND INTERMODAL



FLP: TRANSIT

TPO Project No: **TA4225295** Project Description: **MDT - KENDALL CRUISER (ROUTE 288) FROM DADELAND NORTH TO SW 162 AVE**

LRTP Ref: _____
 County: MIAMI-DADE
 Roadway ID: _____
 Lanes Exist: _____
 Lanes Improved: _____
 Lanes Added: _____
 Project Length: _____
 District: 6

Type of Work: **URBAN CORRIDOR IMPROVEMENTS** SIS or Non-SIS: **No**

Extra Description:

PHASE :		Proposed Funding (in \$000s)							
		Funding Source	<2020	2019 - 2020	2020 - 2021	2021 - 2022	2022 - 2023	2023 - 2024	>2024
	DDR	0	0	0	0	0	429	0	429
OPERATIONS	Total	0	0	0	0	0	429	0	429

RESPONSIBLE AGENCY: **FDOT**

Item Segment TOTAL ALL Years ALL Phases: **\$429**
 Item Number: **422529** Item TOTAL ALL Years ALL Phases ALL Segments: **\$5,892**

TPO Project No: **TA4280111** Project Description: **MDT - NW 27TH AVE ENHANCED BUS SERVICE FTA SECTION 5307**

LRTP Ref: C-6
 County: MIAMI-DADE
 Roadway ID: _____
 Lanes Exist: _____
 Lanes Improved: _____
 Lanes Added: _____
 Project Length: _____
 District: 6

Type of Work: **CAPITAL FOR FIXED ROUTE** SIS or Non-SIS: **No**

Extra Description:

PHASE :		Proposed Funding (in \$000s)							
		Funding Source	<2020	2019 - 2020	2020 - 2021	2021 - 2022	2022 - 2023	2023 - 2024	>2024
		3,458	0	0	0	0	0	0	3,458
		3,458	0	0	0	0	0	0	3,458
CAPITAL	Total	6,916	0	0	0	0	0	0	6,916

RESPONSIBLE AGENCY: **FDOT**

Item Segment TOTAL ALL Years ALL Phases: **\$6,916**
 Item Number: **428011** Item TOTAL ALL Years ALL Phases ALL Segments: **\$23,648**

MIAMI-DADE TRANSPORTATION PLANNING ORGANIZATION
 TRANSPORTATION IMPROVEMENT PROGRAM
 PRIMARY STATE HIGHWAYS AND INTERMODAL



FLP: TRANSIT

TPO Project No: **TA4280112**
 LRTP Ref: C-6
 County: MIAMI-DADE
 Roadway ID:
 Lanes Exist:
 Lanes Improved:
 Lanes Added:
 Project Length:
 District: 6

Project Description: **MDT - NW 27TH AVE ENHANCED BUS SERVICE PARK AND RIDE FACILITY**

Type of Work: **CAPITAL FOR FIXED ROUTE** SIS or Non-SIS: **No**

Extra Description:

PHASE :		Proposed Funding (in \$000s)							All Years	
		Funding Source	<2020	2019 - 2020	2020 - 2021	2021 - 2022	2022 - 2023	2023 - 2024		>2024
			1,225	0	0	0	0	0	0	1,225
			1,225	0	0	0	0	0	0	1,225
CAPITAL	Total		2,450	0	0	0	0	0	0	2,450

RESPONSIBLE AGENCY: **FDOT**

Item Segment **TOTAL ALL Years ALL Phases:** **\$2,450**
 Item Number: 428011 Item **TOTAL ALL Years ALL Phases ALL Segments:** **\$23,648**

TPO Project No: **TA4280113**
 LRTP Ref: C-6
 County: MIAMI-DADE
 Roadway ID:
 Lanes Exist:
 Lanes Improved:
 Lanes Added:
 Project Length:
 District: 6

Project Description: **MDT - NW 27TH AVE ENHANCED BUS SERVICE BUS PURCHASE**

Type of Work: **CAPITAL FOR FIXED ROUTE** SIS or Non-SIS: **No**

Extra Description:

PHASE :		Proposed Funding (in \$000s)							All Years	
		Funding Source	<2020	2019 - 2020	2020 - 2021	2021 - 2022	2022 - 2023	2023 - 2024		>2024
			5,225	0	0	0	0	0	0	5,225
			5,225	0	0	0	0	0	0	5,225
CAPITAL	Total		10,450	0	0	0	0	0	0	10,450

RESPONSIBLE AGENCY: **FDOT**

Item Segment **TOTAL ALL Years ALL Phases:** **\$10,450**
 Item Number: 428011 Item **TOTAL ALL Years ALL Phases ALL Segments:** **\$23,648**

MIAMI-DADE TRANSPORTATION PLANNING ORGANIZATION
 TRANSPORTATION IMPROVEMENT PROGRAM
 PRIMARY STATE HIGHWAYS AND INTERMODAL



FLP: TRANSIT

TPO Project No: **TA4280115**
 LRTP Ref: C-6
 County: MIAMI-DADE
 Roadway ID:
 Lanes Exist:
 Lanes Improved:
 Lanes Added:
 Project Length:
 District: 6

Project Description: **MDT - NW 27TH AVE CORRIDOR ROBUST BUS STATIONS**

Type of Work: **CAPITAL FOR FIXED ROUTE** SIS or Non-SIS: **No**

Extra Description:

PHASE :		Proposed Funding (in \$000s)							All Years
		<2020	2019 - 2020	2020 - 2021	2021 - 2022	2022 - 2023	2023 - 2024	>2024	
	Funding Source								
	DPTO	0	651	0	0	0	0	0	651
CAPITAL	Total	0	651	0	0	0	0	0	651

RESPONSIBLE AGENCY: **FDOT**

Item Segment TOTAL ALL Years ALL Phases: **\$651**
 Item Number: **428011** Item TOTAL ALL Years ALL Phases ALL Segments: **\$23,648**

TPO Project No: **TA4309531**
 LRTP Ref: C-6
 County: MIAMI-DADE
 Roadway ID:
 Lanes Exist:
 Lanes Improved:
 Lanes Added:
 Project Length:
 District: 6

Project Description: **MDT - FLAGLER MAX (RTE51)OPERATING ASSISTNC FROM W MIA DADE TO DTWN**

Type of Work: **URBAN CORRIDOR IMPROVEMENTS** SIS or Non-SIS: **No**

Extra Description:

PHASE :		Proposed Funding (in \$000s)							All Years
		<2020	2019 - 2020	2020 - 2021	2021 - 2022	2022 - 2023	2023 - 2024	>2024	
	Funding Source								
	DPTO	2,377	570	0	0	0	0	0	2,947
OPERATIONS	Total	2,377	570	0	0	0	0	0	2,947

RESPONSIBLE AGENCY: **FDOT**

Item Segment TOTAL ALL Years ALL Phases: **\$2,947**
 Item Number: **430953** Item TOTAL ALL Years ALL Phases ALL Segments: **\$4,091**

MIAMI-DADE TRANSPORTATION PLANNING ORGANIZATION
 TRANSPORTATION IMPROVEMENT PROGRAM
 PRIMARY STATE HIGHWAYS AND INTERMODAL



FLP: TRANSIT

TPO Project No: **TA4309532**
 LRTP Ref:
 County: MIAMI-DADE
 Roadway ID:
 Lanes Exist:
 Lanes Improved:
 Lanes Added:
 Project Length:
 District: 6

Project Description: **MDT - FLAGLER MAX (ROUTE 51) FROM WEST MIAMI-DADE TO DOWNTOWN**

Type of Work: **URBAN CORRIDOR IMPROVEMENTS** SIS or Non-SIS: **No**

Extra Description:

PHASE :		Proposed Funding (in \$000s)								
		Funding Source	<2020	2019 - 2020	2020 - 2021	2021 - 2022	2022 - 2023	2023 - 2024	>2024	All Years
DPTO			0	0	510	0	0	0	0	510
OPERATIONS		Total	0	0	510	0	0	0	0	510

RESPONSIBLE AGENCY: **FDOT**

Item Segment TOTAL ALL Years ALL Phases: **\$510**

Item Number: **430953** Item TOTAL ALL Years ALL Phases ALL Segments: **\$4,091**

TPO Project No: **TA4309533**
 LRTP Ref:
 County: MIAMI-DADE
 Roadway ID:
 Lanes Exist:
 Lanes Improved:
 Lanes Added:
 Project Length:
 District: 6

Project Description: **MDT - FLAGLER MAX (ROUTE 51) FROM WEST MIAMI-DADE TO DOWNTOWN**

Type of Work: **URBAN CORRIDOR IMPROVEMENTS** SIS or Non-SIS: **No**

Extra Description:

PHASE :		Proposed Funding (in \$000s)								
		Funding Source	<2020	2019 - 2020	2020 - 2021	2021 - 2022	2022 - 2023	2023 - 2024	>2024	All Years
DPTO			0	0	0	0	634	0	0	634
OPERATIONS		Total	0	0	0	0	634	0	0	634

RESPONSIBLE AGENCY: **FDOT**

Item Segment TOTAL ALL Years ALL Phases: **\$634**

Item Number: **430953** Item TOTAL ALL Years ALL Phases ALL Segments: **\$4,091**

MIAMI-DADE TRANSPORTATION PLANNING ORGANIZATION
TRANSPORTATION IMPROVEMENT PROGRAM
PRIMARY STATE HIGHWAYS AND INTERMODAL



FLP: TRANSIT

TPO Project No: **TA4310771** Project Description: **MDT - SR 836 EBS PARK AND RIDE LOT AT SW 8 ST & SW 147 AVE (SEC 5307)**
 LRTP Ref: 6-12
 County: MIAMI-DADE
 Roadway ID:
 Lanes Exist: Type of Work: **PARK AND RIDE LOTS** SIS or Non-SIS: **No**
 Lanes Improved: Extra Description:
 Lanes Added:
 Project Length:
 District: 6

PHASE :		Proposed Funding (in \$000s)							All Years	
		Funding Source	<2020	2019 - 2020	2020 - 2021	2021 - 2022	2022 - 2023	2023 - 2024		>2024
			4,000	0	0	0	0	0	0	4,000
			4,000	0	0	0	0	0	0	4,000
			1,000	0	0	0	0	0	0	1,000
CAPITAL	Total		9,000	0	0	0	0	0	0	9,000

RESPONSIBLE AGENCY: **FDOT**

Item Segment **TOTAL ALL Years ALL Phases:** **\$9,000**
 Item Number: **431077** Item **TOTAL ALL Years ALL Phases ALL Segments:** **\$37,111**

TPO Project No: **TA4310773** Project Description: **MDT - SR 836 EXPRESS ENHANCED BUS SERVICE (BUS PURCHASE)**
 LRTP Ref: C-6
 County: MIAMI-DADE
 Roadway ID:
 Lanes Exist: Type of Work: **CAPITAL FOR FIXED ROUTE** SIS or Non-SIS: **No**
 Lanes Improved: Extra Description:
 Lanes Added:
 Project Length:
 District: 6

PHASE :		Proposed Funding (in \$000s)							All Years	
		Funding Source	<2020	2019 - 2020	2020 - 2021	2021 - 2022	2022 - 2023	2023 - 2024		>2024
			5,373	0	0	0	0	0	0	5,373
			5,373	0	0	0	0	0	0	5,373
CAPITAL	Total		10,746	0	0	0	0	0	0	10,746

RESPONSIBLE AGENCY: **FDOT**

Item Segment **TOTAL ALL Years ALL Phases:** **\$10,746**
 Item Number: **431077** Item **TOTAL ALL Years ALL Phases ALL Segments:** **\$37,111**

MIAMI-DADE TRANSPORTATION PLANNING ORGANIZATION
TRANSPORTATION IMPROVEMENT PROGRAM
PRIMARY STATE HIGHWAYS AND INTERMODAL



FLP: TRANSIT

TPO Project No: **TA4310774**
 LRTP Ref: C-6
 County: MIAMI-DADE
 Roadway ID:
 Lanes Exist:
 Lanes Improved:
 Lanes Added:
 Project Length:
 District: 6

Project Description: **MDT - SR 836 EBS PANTHER STATION @ FIU (SEC 5307)**

Type of Work: **CAPITAL FOR FIXED ROUTE** SIS or Non-SIS: **No**

Extra Description:

PHASE :		Proposed Funding (in \$000s)							All Years	
		Funding Source	<2020	2019 - 2020	2020 - 2021	2021 - 2022	2022 - 2023	2023 - 2024		>2024
			4,691	0	0	0	0	0	0	4,691
			4,691	0	0	0	0	0	0	4,691
			1,187	0	0	0	0	0	0	1,187
CAPITAL	Total		10,569	0	0	0	0	0	0	10,569

RESPONSIBLE AGENCY: **Miami-Dade Dept. of Transportation and Public Works**

Item Segment **TOTAL ALL Years ALL Phases:** **\$10,569**

Item Number: **431077**

Item **TOTAL ALL Years ALL Phases ALL Segments:** **\$37,111**

TPO Project No: **TA4329341**
 LRTP Ref: C-6
 County: MIAMI-DADE
 Roadway ID:
 Lanes Exist:
 Lanes Improved:
 Lanes Added:
 Project Length:
 District: 6

Project Description: **MDT - 95 EXPRESS DADE/BROWARD CIVIC CENTER**

Type of Work: **URBAN CORRIDOR IMPROVEMENTS** SIS or Non-SIS: **No**

Extra Description:

PHASE :		Proposed Funding (in \$000s)							All Years	
		Funding Source	<2020	2019 - 2020	2020 - 2021	2021 - 2022	2022 - 2023	2023 - 2024		>2024
		TOBD	3,372	668	450	450	450	450	0	5,840
OPERATIONS	Total		3,372	668	450	450	450	450	0	5,840

RESPONSIBLE AGENCY: **FDOT**

Item Segment **TOTAL ALL Years ALL Phases:** **\$5,840**

Item Number: **432934**

Item **TOTAL ALL Years ALL Phases ALL Segments:** **\$5,840**

MIAMI-DADE TRANSPORTATION PLANNING ORGANIZATION
 TRANSPORTATION IMPROVEMENT PROGRAM
 PRIMARY STATE HIGHWAYS AND INTERMODAL



FLP: TRANSIT

TPO Project No: **TA4348971**
 LRTP Ref: C-6
 County: MIAMI-DADE
 Roadway ID:
 Lanes Exist:
 Lanes Improved:
 Lanes Added:
 Project Length:
 District: 6

Project Description: **MIAMI-DADE COUNTYWIDE - MPO FTA SECTION 5305(D) METRO PLANNING**

Type of Work: **PTO STUDIES** SIS or Non-SIS: **No**

Extra Description:

PHASE :		Proposed Funding (in \$000s)							All Years	
		Funding Source	<2020	2019 - 2020	2020 - 2021	2021 - 2022	2022 - 2023	2023 - 2024		>2024
			1,771	0	0	0	0	0	0	1,771
			221	0	0	0	0	0	0	221
			221	0	0	0	0	0	0	221
PLANNING	Total		2,213	0	0	0	0	0	0	2,213

RESPONSIBLE AGENCY: FDOT

Item Segment TOTAL ALL Years ALL Phases: **\$2,213**

Item Number: 434897

Item TOTAL ALL Years ALL Phases ALL Segments: **\$10,862**

TPO Project No: **TA4348972**
 LRTP Ref:
 County: MIAMI-DADE
 Roadway ID:
 Lanes Exist:
 Lanes Improved:
 Lanes Added:
 Project Length:
 District: 6

Project Description: **MIAMI-DADE COUNTY - TPO FTA SECTION 5305(D) METRO PLANNING**

Type of Work: **PTO STUDIES** SIS or Non-SIS: **No**

Extra Description:

PHASE :		Proposed Funding (in \$000s)							All Years	
		Funding Source	<2020	2019 - 2020	2020 - 2021	2021 - 2022	2022 - 2023	2023 - 2024		>2024
		DPTO	0	163	0	0	0	0	0	163
		DU	0	1,303	0	0	0	0	0	1,303
		LF	0	163	0	0	0	0	0	163
PLANNING	Total		0	1,629	0	0	0	0	0	1,629

RESPONSIBLE AGENCY: FDOT

Item Segment TOTAL ALL Years ALL Phases: **\$1,629**

Item Number: 434897

Item TOTAL ALL Years ALL Phases ALL Segments: **\$10,862**

**MIAMI-DADE TRANSPORTATION PLANNING ORGANIZATION
TRANSPORTATION IMPROVEMENT PROGRAM
PRIMARY STATE HIGHWAYS AND INTERMODAL**



FLP: TRANSIT

TPO Project No: **TA4348973**
LRTP Ref: _____
County: MIAMI-DADE
Roadway ID: _____
Lanes Exist: _____
Lanes Improved: _____
Lanes Added: _____
Project Length: _____
District: 6

Project Description: **MIAMI-DADE COUNTY - TPO FTA SECTION 5305(D) METRO PLANNING**

Type of Work: **PTO STUDIES**

SIS or Non-SIS: **No**

Extra Description: _____

PHASE :

		Proposed Funding (in \$000s)							
Funding Source	<2020	2019 - 2020	2020 - 2021	2021 - 2022	2022 - 2023	2023 - 2024	>2024	All Years	
DDR	0	0	168	0	0	0	0	168	
DU	0	0	1,342	0	0	0	0	1,342	
LF	0	0	168	0	0	0	0	168	
PLANNING Total	0	0	1,678	0	0	0	0	1,678	

RESPONSIBLE AGENCY: **FDOT**

Item Segment TOTAL ALL Years ALL Phases: **\$1,678**

Item Number: **434897**

Item TOTAL ALL Years ALL Phases ALL Segments: **\$10,862**

TPO Project No: **TA4348974**
LRTP Ref: _____
County: MIAMI-DADE
Roadway ID: _____
Lanes Exist: _____
Lanes Improved: _____
Lanes Added: _____
Project Length: _____
District: 6

Project Description: **MIAMI-DADE COUNTY - TPO FTA SECTION 5305(D) METRO PLANNING**

Type of Work: **PTO STUDIES**

SIS or Non-SIS: **No**

Extra Description: _____

PHASE :

		Proposed Funding (in \$000s)							
Funding Source	<2020	2019 - 2020	2020 - 2021	2021 - 2022	2022 - 2023	2023 - 2024	>2024	All Years	
DDR	0	0	0	173	0	0	0	173	
DU	0	0	0	1,383	0	0	0	1,383	
LF	0	0	0	173	0	0	0	173	
PLANNING Total	0	0	0	1,729	0	0	0	1,729	

RESPONSIBLE AGENCY: **FDOT**

Item Segment TOTAL ALL Years ALL Phases: **\$1,729**

Item Number: **434897**

Item TOTAL ALL Years ALL Phases ALL Segments: **\$10,862**

MIAMI-DADE TRANSPORTATION PLANNING ORGANIZATION
 TRANSPORTATION IMPROVEMENT PROGRAM
 PRIMARY STATE HIGHWAYS AND INTERMODAL



FLP: TRANSIT

TPO Project No: **TA4348975**
 LRTP Ref:
 County: MIAMI-DADE
 Roadway ID:
 Lanes Exist:
 Lanes Improved:
 Lanes Added:
 Project Length:
 District: 6

Project Description: **MIAMI-DADE COUNTY - TPO FTA
 SECTION 5305(D) METRO PLANNING**

Type of Work: **PTO STUDIES**

SIS or Non-SIS: **No**

Extra Description:

		Proposed Funding (in \$000s)							
PHASE :	Funding Source	<2020	2019 - 2020	2020 - 2021	2021 - 2022	2022 - 2023	2023 - 2024	>2024	All Years
	DPTO	0	0	0	0	178	0	0	178
	DU	0	0	0	0	1,424	0	0	1,424
	LF	0	0	0	0	178	0	0	178
PLANNING	Total	0	0	0	0	1,780	0	0	1,780

RESPONSIBLE AGENCY: **FDOT**

Item Segment **TOTAL ALL Years ALL Phases: \$1,780**

Item Number: **434897**

Item **TOTAL ALL Years ALL Phases ALL Segments: \$10,862**

TPO Project No: **TA4348976**
 LRTP Ref:
 County: MIAMI-DADE
 Roadway ID:
 Lanes Exist:
 Lanes Improved:
 Lanes Added:
 Project Length:
 District: 6

Project Description: **MIAMI-DADE COUNTY - TPO FTA
 SECTION 5305(D) METRO PLANNING**

Type of Work: **PTO STUDIES**

SIS or Non-SIS: **No**

Extra Description:

		Proposed Funding (in \$000s)							
PHASE :	Funding Source	<2020	2019 - 2020	2020 - 2021	2021 - 2022	2022 - 2023	2023 - 2024	>2024	All Years
	DDR	0	0	0	0	0	183	0	183
	DU	0	0	0	0	0	1,467	0	1,467
	LF	0	0	0	0	0	183	0	183
PLANNING	Total	0	0	0	0	0	1,833	0	1,833

RESPONSIBLE AGENCY: **FDOT**

Item Segment **TOTAL ALL Years ALL Phases: \$1,833**

Item Number: **434897**

Item **TOTAL ALL Years ALL Phases ALL Segments: \$10,862**

MIAMI-DADE TRANSPORTATION PLANNING ORGANIZATION
 TRANSPORTATION IMPROVEMENT PROGRAM
 PRIMARY STATE HIGHWAYS AND INTERMODAL



FLP: TRANSIT

TPO Project No: **TA4366951**
 LRTP Ref: 5-5
 County: MIAMI-DADE
 Roadway ID:
 Lanes Exist:
 Lanes Improved:
 Lanes Added:
 Project Length:
 District: 6

Project Description: **CITY OF MIAMI - TROLLEY VEHICLES PURCHASE**

Type of Work: **PURCHASE VEHICLES/EQUIPMENT** SIS or Non-SIS: **No**

Extra Description:

PHASE :		Proposed Funding (in \$000s)								
		Funding Source	<2020	2019 - 2020	2020 - 2021	2021 - 2022	2022 - 2023	2023 - 2024	>2024	All Years
DPTO			0	294	0	0	0	0	0	294
CAPITAL		Total	0	294	0	0	0	0	0	294

RESPONSIBLE AGENCY: **FDOT**

Item Segment TOTAL ALL Years ALL Phases: **\$294**

Item Number: **436695** Item TOTAL ALL Years ALL Phases ALL Segments: **\$5,043**

TPO Project No: **TA4366952**
 LRTP Ref:
 County: MIAMI-DADE
 Roadway ID:
 Lanes Exist:
 Lanes Improved:
 Lanes Added:
 Project Length:
 District: 6

Project Description: **CITY OF MIAMI - TROLLEY VEHICLES PURCHASE**

Type of Work: **PURCHASE VEHICLES/EQUIPMENT** SIS or Non-SIS: **No**

Extra Description:

PHASE :		Proposed Funding (in \$000s)								
		Funding Source	<2020	2019 - 2020	2020 - 2021	2021 - 2022	2022 - 2023	2023 - 2024	>2024	All Years
DDR			0	0	354	0	0	0	0	354
LF			0	0	354	0	0	0	0	354
CAPITAL		Total	0	0	708	0	0	0	0	708

RESPONSIBLE AGENCY: **FDOT**

Item Segment TOTAL ALL Years ALL Phases: **\$708**

Item Number: **436695** Item TOTAL ALL Years ALL Phases ALL Segments: **\$5,043**

MIAMI-DADE TRANSPORTATION PLANNING ORGANIZATION
 TRANSPORTATION IMPROVEMENT PROGRAM
 PRIMARY STATE HIGHWAYS AND INTERMODAL



FLP: TRANSIT

TPO Project No: **TA4366953**
 LRTP Ref:
 County: MIAMI-DADE
 Roadway ID:
 Lanes Exist:
 Lanes Improved:
 Lanes Added:
 Project Length:
 District: 6

Project Description: **CITY OF MIAMI - TROLLEY VEHICLES PURCHASE**

Type of Work: **PURCHASE VEHICLES/EQUIPMENT** SIS or Non-SIS: **No**

Extra Description:

PHASE :		Proposed Funding (in \$000s)								
		Funding Source	<2020	2019 - 2020	2020 - 2021	2021 - 2022	2022 - 2023	2023 - 2024	>2024	All Years
		DPTO	0	0	0	1,180	0	0	0	1,180
CAPITAL		Total	0	0	0	1,180	0	0	0	1,180

RESPONSIBLE AGENCY: **FDOT**

Item Segment TOTAL ALL Years ALL Phases: **\$1,180**

Item Number: **436695** Item TOTAL ALL Years ALL Phases ALL Segments: **\$5,043**

TPO Project No: **TA4366954**
 LRTP Ref:
 County: MIAMI-DADE
 Roadway ID:
 Lanes Exist:
 Lanes Improved:
 Lanes Added:
 Project Length:
 District: 6

Project Description: **CITY OF MIAMI - TROLLEY VEHICLES PURCHASE**

Type of Work: **PURCHASE VEHICLES/EQUIPMENT** SIS or Non-SIS: **No**

Extra Description:

PHASE :		Proposed Funding (in \$000s)								
		Funding Source	<2020	2019 - 2020	2020 - 2021	2021 - 2022	2022 - 2023	2023 - 2024	>2024	All Years
		DPTO	0	0	0	0	1,020	0	0	1,020
CAPITAL		Total	0	0	0	0	1,020	0	0	1,020

RESPONSIBLE AGENCY: **FDOT**

Item Segment TOTAL ALL Years ALL Phases: **\$1,020**

Item Number: **436695** Item TOTAL ALL Years ALL Phases ALL Segments: **\$5,043**

MIAMI-DADE TRANSPORTATION PLANNING ORGANIZATION
 TRANSPORTATION IMPROVEMENT PROGRAM
 PRIMARY STATE HIGHWAYS AND INTERMODAL



FLP: TRANSIT

TPO Project No: **TA4366955**
 LRTP Ref:
 County: MIAMI-DADE
 Roadway ID:
 Lanes Exist:
 Lanes Improved:
 Lanes Added:
 Project Length:
 District: 6

Project Description: **CITY OF MIAMI - TROLLEY VEHICLES REPLACEMENT**

Type of Work: **PURCHASE VEHICLES/EQUIPMENT** SIS or Non-SIS: **No**

Extra Description:

PHASE :		Proposed Funding (in \$000s)								
		Funding Source	<2020	2019 - 2020	2020 - 2021	2021 - 2022	2022 - 2023	2023 - 2024	>2024	All Years
CAPITAL		DDR	0	0	0	0	0	1,841	0	1,841
		Total	0	0	0	0	0	1,841	0	1,841

RESPONSIBLE AGENCY: **FDOT**

Item Segment **TOTAL ALL Years ALL Phases:** **\$1,841**
 Item Number: **436695** Item **TOTAL ALL Years ALL Phases ALL Segments:** **\$5,043**

TPO Project No: **TA4367041**
 LRTP Ref: C-6
 County: MIAMI-DADE
 Roadway ID:
 Lanes Exist:
 Lanes Improved:
 Lanes Added:
 Project Length:
 District: 6

Project Description: **MDT - STATE TRANSIT BLOCK GRANT**

Type of Work: **OPERATING FOR FIXED ROUTE** SIS or Non-SIS: **No**

Extra Description:

PHASE :		Proposed Funding (in \$000s)								
		Funding Source	<2020	2019 - 2020	2020 - 2021	2021 - 2022	2022 - 2023	2023 - 2024	>2024	All Years
		DDR	0	1,613	0	0	0	0	0	1,613
		DPTO	0	20,340	0	0	0	0	0	20,340
		LF	0	21,952	0	0	0	0	0	21,952
OPERATIONS		Total	0	43,905	0	0	0	0	0	43,905

RESPONSIBLE AGENCY: **FDOT**

Item Segment **TOTAL ALL Years ALL Phases:** **\$43,905**
 Item Number: **436704** Item **TOTAL ALL Years ALL Phases ALL Segments:** **\$242,120**

MIAMI-DADE TRANSPORTATION PLANNING ORGANIZATION
TRANSPORTATION IMPROVEMENT PROGRAM
PRIMARY STATE HIGHWAYS AND INTERMODAL



FLP: TRANSIT

TPO Project No: **TA4367042**
 LRTP Ref:
 County: MIAMI-DADE
 Roadway ID:
 Lanes Exist:
 Lanes Improved:
 Lanes Added:
 Project Length:
 District: 6

Project Description: **MDT - STATE TRANSIT BLOCK GRANT**

Type of Work: **OPERATING FOR FIXED ROUTE** SIS or Non-SIS: **No**

Extra Description:

		Proposed Funding (in \$000s)							
PHASE :	Funding Source	<2020	2019 - 2020	2020 - 2021	2021 - 2022	2022 - 2023	2023 - 2024	>2024	All Years
	DDR	0	0	12,846	0	0	0	0	12,846
	DPTO	0	0	10,217	0	0	0	0	10,217
	LF	0	0	23,063	0	0	0	0	23,063
OPERATIONS	Total	0	0	46,126	0	0	0	0	46,126

RESPONSIBLE AGENCY: FDOT

Item Segment TOTAL ALL Years ALL Phases: **\$46,126**
 Item Number: 436704 Item TOTAL ALL Years ALL Phases ALL Segments: **\$242,120**

TPO Project No: **TA4367043**
 LRTP Ref:
 County: MIAMI-DADE
 Roadway ID:
 Lanes Exist:
 Lanes Improved:
 Lanes Added:
 Project Length:
 District: 6

Project Description: **MDT - STATE TRANSIT BLOCK GRANT**

Type of Work: **OPERATING FOR FIXED ROUTE** SIS or Non-SIS: **No**

Extra Description:

		Proposed Funding (in \$000s)							
PHASE :	Funding Source	<2020	2019 - 2020	2020 - 2021	2021 - 2022	2022 - 2023	2023 - 2024	>2024	All Years
	DDR	0	0	0	15,860	0	0	0	15,860
	DPTO	0	0	0	8,110	0	0	0	8,110
	LF	0	0	0	23,970	0	0	0	23,970
OPERATIONS	Total	0	0	0	47,940	0	0	0	47,940

RESPONSIBLE AGENCY: FDOT

Item Segment TOTAL ALL Years ALL Phases: **\$47,940**
 Item Number: 436704 Item TOTAL ALL Years ALL Phases ALL Segments: **\$242,120**

MIAMI-DADE TRANSPORTATION PLANNING ORGANIZATION
 TRANSPORTATION IMPROVEMENT PROGRAM
 PRIMARY STATE HIGHWAYS AND INTERMODAL



FLP: TRANSIT

TPO Project No: **TA4367044**
 LRTP Ref:
 County: MIAMI-DADE
 Roadway ID:
 Lanes Exist:
 Lanes Improved:
 Lanes Added:
 Project Length:
 District: 6

Project Description: **MDT - STATE TRANSIT BLOCK GRANT**

Type of Work: **OPERATING FOR FIXED ROUTE** SIS or Non-SIS: **No**

Extra Description:

PHASE :		Proposed Funding (in \$000s)							All Years
		<2020	2019 - 2020	2020 - 2021	2021 - 2022	2022 - 2023	2023 - 2024	>2024	
	Funding Source								
	DDR	0	0	0	0	7,887	0	0	7,887
	DPTO	0	0	0	0	17,773	0	0	17,773
	LF	0	0	0	0	25,661	0	0	25,661
OPERATIONS	Total	0	0	0	0	51,321	0	0	51,321

RESPONSIBLE AGENCY: FDOT

Item Segment TOTAL ALL Years ALL Phases: **\$51,321**
 Item Number: 436704 Item TOTAL ALL Years ALL Phases ALL Segments: **\$242,120**

TPO Project No: **TA4367045**
 LRTP Ref:
 County: MIAMI-DADE
 Roadway ID:
 Lanes Exist:
 Lanes Improved:
 Lanes Added:
 Project Length:
 District: 6

Project Description: **MDT - STATE TRANSIT BLOCK GRANT**

Type of Work: **OPERATING FOR FIXED ROUTE** SIS or Non-SIS: **No**

Extra Description:

PHASE :		Proposed Funding (in \$000s)							All Years
		<2020	2019 - 2020	2020 - 2021	2021 - 2022	2022 - 2023	2023 - 2024	>2024	
	Funding Source								
	DDR	0	0	0	0	0	10,744	0	10,744
	DPTO	0	0	0	0	0	15,670	0	15,670
	LF	0	0	0	0	0	26,414	0	26,414
OPERATIONS	Total	0	0	0	0	0	52,828	0	52,828

RESPONSIBLE AGENCY: FDOT

Item Segment TOTAL ALL Years ALL Phases: **\$52,828**
 Item Number: 436704 Item TOTAL ALL Years ALL Phases ALL Segments: **\$242,120**

MIAMI-DADE TRANSPORTATION PLANNING ORGANIZATION
 TRANSPORTATION IMPROVEMENT PROGRAM
 PRIMARY STATE HIGHWAYS AND INTERMODAL



FLP: TRANSIT

TPO Project No: **TA4368881**
 LRTP Ref: C-6
 County: MIAMI-DADE
 Roadway ID:
 Lanes Exist:
 Lanes Improved:
 Lanes Added:
 Project Length:
 District: 6

Project Description: **MDT - FTA SECTION 5339 BUS AND BUS FACILITIES**

Type of Work: **CAPITAL FOR FIXED ROUTE** SIS or Non-SIS: **No**

Extra Description:

PHASE :		Proposed Funding (in \$000s)							
		Funding Source	<2020	2019 - 2020	2020 - 2021	2021 - 2022	2022 - 2023	2023 - 2024	>2024
	FTA	0	6,000	0	0	0	0	0	6,000
	LF	0	1,500	0	0	0	0	0	1,500
CAPITAL	Total	0	7,500	0	0	0	0	0	7,500

RESPONSIBLE AGENCY: **FDOT**

Item Segment TOTAL ALL Years ALL Phases: **\$7,500**

Item Number: **436888** Item TOTAL ALL Years ALL Phases ALL Segments: **\$7,500**

TPO Project No: **TA4368891**
 LRTP Ref: C-6
 County: MIAMI-DADE
 Roadway ID:
 Lanes Exist:
 Lanes Improved:
 Lanes Added:
 Project Length:
 District: 6

Project Description: **MDT - FTA SECTION 5337 FEDERAL FORMULA FUNDING STATE OF GOOD REPAIR**

Type of Work: **CAPITAL FOR FIXED ROUTE** SIS or Non-SIS: **No**

Extra Description:

PHASE :		Proposed Funding (in \$000s)							
		Funding Source	<2020	2019 - 2020	2020 - 2021	2021 - 2022	2022 - 2023	2023 - 2024	>2024
	FTA	0	30,000	0	0	0	0	0	30,000
	LF	0	7,500	0	0	0	0	0	7,500
CAPITAL	Total	0	37,500	0	0	0	0	0	37,500

RESPONSIBLE AGENCY: **FDOT**

Item Segment TOTAL ALL Years ALL Phases: **\$37,500**

Item Number: **436889** Item TOTAL ALL Years ALL Phases ALL Segments: **\$37,500**

MIAMI-DADE TRANSPORTATION PLANNING ORGANIZATION
 TRANSPORTATION IMPROVEMENT PROGRAM
 PRIMARY STATE HIGHWAYS AND INTERMODAL



FLP: TRANSIT

TPO Project No: **TA4368911**
 LRTP Ref: C-6
 County: MIAMI-DADE
 Roadway ID:
 Lanes Exist:
 Lanes Improved:
 Lanes Added:
 Project Length:
 District: 6

Project Description: **MDT - FTA SECTION 5307 TRANSIT OPERATIONS**

Type of Work: **CAPITAL FOR FIXED ROUTE** SIS or Non-SIS: **No**

Extra Description:

PHASE :		Proposed Funding (in \$000s)							All Years
		<2020	2019 - 2020	2020 - 2021	2021 - 2022	2022 - 2023	2023 - 2024	>2024	
	Funding Source								
	FTA	0	55,000	0	0	0	0	0	55,000
	LF	0	13,750	0	0	0	0	0	13,750
CAPITAL	Total	0	68,750	0	0	0	0	0	68,750

RESPONSIBLE AGENCY: **FDOT**

Item Segment **TOTAL ALL Years ALL Phases:** **\$68,750**
 Item Number: **436891** Item **TOTAL ALL Years ALL Phases ALL Segments:** **\$68,750**

TPO Project No: **TA4388401**
 LRTP Ref: C-6
 County: MIAMI-DADE
 Roadway ID:
 Lanes Exist:
 Lanes Improved:
 Lanes Added:
 Project Length:
 District: 6

Project Description: **DTPW/MDT - SOUTH FLA VANPOOL MIAMI-DADE COUNTY MARKETING**

Type of Work: **COMMUTER TRANS. ASSISTANCE** SIS or Non-SIS: **No**

Extra Description:

PHASE :		Proposed Funding (in \$000s)							All Years
		<2020	2019 - 2020	2020 - 2021	2021 - 2022	2022 - 2023	2023 - 2024	>2024	
	Funding Source								
	DPTO	200	75	0	0	0	0	0	275
OPERATIONS	Total	200	75	0	0	0	0	0	275

RESPONSIBLE AGENCY: **FDOT**

Item Segment **TOTAL ALL Years ALL Phases:** **\$275**
 Item Number: **438840** Item **TOTAL ALL Years ALL Phases ALL Segments:** **\$275**

MIAMI-DADE TRANSPORTATION PLANNING ORGANIZATION
 TRANSPORTATION IMPROVEMENT PROGRAM
 PRIMARY STATE HIGHWAYS AND INTERMODAL



FLP: TRANSIT

TPO Project No: **TA4389421**
 LRTP Ref: C-6
 County: MIAMI-DADE
 Roadway ID:
 Lanes Exist:
 Lanes Improved:
 Lanes Added:
 Project Length:
 District: 6

Project Description: **MDT - BEACH CONNECTION EXPRESS
 BUS SERVICE**

Type of Work: **URBAN CORRIDOR IMPROVEMENTS** SIS or Non-SIS: **No**

Extra Description:

PHASE :		Proposed Funding (in \$000s)							All Years
		<2020	2019 - 2020	2020 - 2021	2021 - 2022	2022 - 2023	2023 - 2024	>2024	
	Funding Source								
	DPTO	0	0	750	0	0	0	0	750
	LF	0	0	750	0	0	0	0	750
OPERATIONS	Total	0	0	1,500	0	0	0	0	1,500

RESPONSIBLE AGENCY: **FDOT**

Item Segment **TOTAL ALL Years ALL Phases:** **\$1,500**
 Item Number: **438942** Item **TOTAL ALL Years ALL Phases ALL Segments:** **\$1,500**

TPO Project No: **TA4389432**
 LRTP Ref:
 County: MIAMI-DADE
 Roadway ID:
 Lanes Exist:
 Lanes Improved:
 Lanes Added:
 Project Length:
 District: 6

Project Description: **MDT- 95 EXPRESS DADE/BROWARD
 EXPRESS (RTE 196 SHERIDAN ST TO
 DOWNTOWN)**

Type of Work: **PURCHASE VEHICLES/EQUIPMENT** SIS or Non-SIS: **No**

Extra Description:

PHASE :		Proposed Funding (in \$000s)							All Years
		<2020	2019 - 2020	2020 - 2021	2021 - 2022	2022 - 2023	2023 - 2024	>2024	
	Funding Source								
	TOBD	0	0	0	4,480	0	0	0	4,480
CAPITAL	Total	0	0	0	4,480	0	0	0	4,480

RESPONSIBLE AGENCY: **FDOT**

Item Segment **TOTAL ALL Years ALL Phases:** **\$4,480**
 Item Number: **438943** Item **TOTAL ALL Years ALL Phases ALL Segments:** **\$4,480**

MIAMI-DADE TRANSPORTATION PLANNING ORGANIZATION
 TRANSPORTATION IMPROVEMENT PROGRAM
 PRIMARY STATE HIGHWAYS AND INTERMODAL



FLP: TRANSIT

TPO Project No: **TA4389701**
 LRTP Ref: C-6
 County: MIAMI-DADE
 Roadway ID:
 Lanes Exist:
 Lanes Improved:
 Lanes Added:
 Project Length:
 District: 6

Project Description: **MDT - SR 836 EXPRESS BUS SERVICE**

Type of Work: **PURCHASE VEHICLES/EQUIPMENT** SIS or Non-SIS: **No**

Extra Description:

PHASE :		Proposed Funding (in \$000s)							
		Funding Source	<2020	2019 - 2020	2020 - 2021	2021 - 2022	2022 - 2023	2023 - 2024	>2024
	CIGP	0	4,700	0	0	0	0	0	4,700
	LF	0	4,700	0	0	0	0	0	4,700
CAPITAL	Total	0	9,400	0	0	0	0	0	9,400

RESPONSIBLE AGENCY: **FDOT**

Item Segment **TOTAL ALL Years ALL Phases:** **\$9,400**
 Item Number: **438970** Item **TOTAL ALL Years ALL Phases ALL Segments:** **\$9,400**

TPO Project No: **TA4392556**
 LRTP Ref:
 County: DIST/ST-WIDE
 Roadway ID:
 Lanes Exist:
 Lanes Improved:
 Lanes Added:
 Project Length:
 District: 6

Project Description: **SECTION 5339 RURAL BUS & FACILITIES
 D6-MATCH WITH TOLL REV CREDITS**

Type of Work: **CAPITAL FOR FIXED ROUTE** SIS or Non-SIS: **No**

Extra Description:

PHASE :		Proposed Funding (in \$000s)							
		Funding Source	<2020	2019 - 2020	2020 - 2021	2021 - 2022	2022 - 2023	2023 - 2024	>2024
	DU	183	52	54	54	54	311	0	708
CAPITAL	Total	183	52	54	54	54	311	0	708

RESPONSIBLE AGENCY: **FDOT**

Item Segment **TOTAL ALL Years ALL Phases:** **\$708**
 Item Number: **439255** Item **TOTAL ALL Years ALL Phases ALL Segments:** **\$708**

MIAMI-DADE TRANSPORTATION PLANNING ORGANIZATION
TRANSPORTATION IMPROVEMENT PROGRAM
PRIMARY STATE HIGHWAYS AND INTERMODAL



FLP: TRANSIT

TPO Project No: **TA4404501**
 LRTP Ref: 5-5
 County: MIAMI-DADE
 Roadway ID:
 Lanes Exist:
 Lanes Improved:
 Lanes Added:
 Project Length:
 District: 6

Project Description: **DTPW - SOUTH DADE TRANSITWAY (T-WAY) SERVICE IMPROVEMENT PROJECT**

Type of Work: **PURCHASE VEHICLES/EQUIPMENT** SIS or Non-SIS: **No**

Extra Description:

PHASE :		Proposed Funding (in \$000s)							
		Funding Source	<2020	2019 - 2020	2020 - 2021	2021 - 2022	2022 - 2023	2023 - 2024	>2024
	CIGP	0	0	4,793	4,833	0	0	0	9,626
	LF	0	0	4,793	4,833	0	0	0	9,626
CAPITAL	Total	0	0	9,586	9,666	0	0	0	19,252

RESPONSIBLE AGENCY: Miami-Dade Dept. of Transportation and Public Works (Transit)

Item Segment TOTAL ALL Years ALL Phases: **\$19,252**

Item Number: 440450

Item TOTAL ALL Years ALL Phases ALL Segments: **\$19,252**

TPO Project No: **TA4408561**
 LRTP Ref: 5-5
 County: MIAMI-DADE
 Roadway ID:
 Lanes Exist:
 Lanes Improved:
 Lanes Added:
 Project Length:
 District:

Project Description: **DTPW - SMART PLAN CORRIDORS T.R.I.P. CAPITAL EXPENDITURES**

Type of Work: **TRANSIT IMPROVEMENT** SIS or Non-SIS: **No**

Extra Description:

PHASE :		Proposed Funding (in \$000s)							
		Funding Source	<2020	2019 - 2020	2020 - 2021	2021 - 2022	2022 - 2023	2023 - 2024	>2024
	LF	0	5,109	0	0	0	0	0	5,109
	SU	2,788	0	0	0	0	0	0	2,788
	TRIP	290	0	34	834	0	2,200	0	3,358
	TRWR	92	0	665	2,006	0	1,775	0	4,538
CAPITAL	Total	3,170	5,109	699	2,840	0	3,975	0	15,793

RESPONSIBLE AGENCY: Miami-Dade Dept. of Transportation and Public Works (Transit)

Item Segment TOTAL ALL Years ALL Phases: **\$15,793**

Item Number: 440856

Item TOTAL ALL Years ALL Phases ALL Segments: **\$20,061**

MIAMI-DADE TRANSPORTATION PLANNING ORGANIZATION
 TRANSPORTATION IMPROVEMENT PROGRAM
 PRIMARY STATE HIGHWAYS AND INTERMODAL



FLP: TRANSIT

TPO Project No: **TA4408562**
 LRTP Ref: _____
 County: MIAMI-DADE
 Roadway ID: _____
 Lanes Exist: _____
 Lanes Improved: _____
 Lanes Added: _____
 Project Length: _____
 District: 6

Project Description: **CITY OF MIAMI - MIDTOWN/DESIGN DISTRICT TRAIN STATION**

Type of Work: **PUBLIC TRANSPORTATION STATION** SIS or Non-SIS: **No**

Extra Description: _____

PHASE :		Proposed Funding (in \$000s)							All Years
		<2020	2019 - 2020	2020 - 2021	2021 - 2022	2022 - 2023	2023 - 2024	>2024	
	Funding Source	2,296	0	0	0	0	0	0	2,296
		1,972	0	0	0	0	0	0	1,972
CAPITAL	Total	4,268	0	0	0	0	0	0	4,268

RESPONSIBLE AGENCY: **FDOT**

Item Segment **TOTAL ALL Years ALL Phases:** **\$4,268**
 Item Number: **440856** Item **TOTAL ALL Years ALL Phases ALL Segments:** **\$20,061**

TPO Project No: **TA4409221**
 LRTP Ref: 5-5
 County: MIAMI-DADE
 Roadway ID: _____
 Lanes Exist: _____
 Lanes Improved: _____
 Lanes Added: _____
 Project Length: _____
 District: 6

Project Description: **DTPW - FTA SECTION 5337**

Type of Work: **CAPITAL FOR FIXED ROUTE** SIS or Non-SIS: **No**

Extra Description: _____

PHASE :		Proposed Funding (in \$000s)							All Years
		<2020	2019 - 2020	2020 - 2021	2021 - 2022	2022 - 2023	2023 - 2024	>2024	
	FTA	0	0	31,000	0	0	0	0	31,000
	LF	0	0	7,750	0	0	0	0	7,750
CAPITAL	Total	0	0	38,750	0	0	0	0	38,750

RESPONSIBLE AGENCY: **FDOT**

Item Segment **TOTAL ALL Years ALL Phases:** **\$38,750**
 Item Number: **440922** Item **TOTAL ALL Years ALL Phases ALL Segments:** **\$38,750**

MIAMI-DADE TRANSPORTATION PLANNING ORGANIZATION
 TRANSPORTATION IMPROVEMENT PROGRAM
 PRIMARY STATE HIGHWAYS AND INTERMODAL



FLP: TRANSIT

TPO Project No: **TA4409231**
 LRTP Ref: 5-5
 County: MIAMI-DADE
 Roadway ID:
 Lanes Exist:
 Lanes Improved:
 Lanes Added:
 Project Length:
 District: 6

Project Description: **DTPW - FTA SECTION 5339**

Type of Work: **CAPITAL FOR FIXED ROUTE** SIS or Non-SIS: **No**

Extra Description:

PHASE :		Proposed Funding (in \$000s)							All Years
		<2020	2019 - 2020	2020 - 2021	2021 - 2022	2022 - 2023	2023 - 2024	>2024	
	Funding Source								
	FTA	0	0	6,000	0	0	0	0	6,000
	LF	0	0	1,500	0	0	0	0	1,500
CAPITAL	Total	0	0	7,500	0	0	0	0	7,500

RESPONSIBLE AGENCY: **FDOT**

Item Segment **TOTAL ALL Years ALL Phases:** **\$7,500**
 Item Number: **440923** Item **TOTAL ALL Years ALL Phases ALL Segments:** **\$7,500**

TPO Project No: **TA4409241**
 LRTP Ref: 5-5
 County: MIAMI-DADE
 Roadway ID:
 Lanes Exist:
 Lanes Improved:
 Lanes Added:
 Project Length:
 District: 6

Project Description: **DTPW - FTA SECTION 5307**

Type of Work: **CAPITAL FOR FIXED ROUTE** SIS or Non-SIS: **No**

Extra Description:

PHASE :		Proposed Funding (in \$000s)							All Years
		<2020	2019 - 2020	2020 - 2021	2021 - 2022	2022 - 2023	2023 - 2024	>2024	
	Funding Source								
	FTA	0	0	55,000	0	0	0	0	55,000
	LF	0	0	13,750	0	0	0	0	13,750
CAPITAL	Total	0	0	68,750	0	0	0	0	68,750

RESPONSIBLE AGENCY: **FDOT**

Item Segment **TOTAL ALL Years ALL Phases:** **\$68,750**
 Item Number: **440924** Item **TOTAL ALL Years ALL Phases ALL Segments:** **\$68,750**

MIAMI-DADE TRANSPORTATION PLANNING ORGANIZATION
 TRANSPORTATION IMPROVEMENT PROGRAM
 PRIMARY STATE HIGHWAYS AND INTERMODAL



FLP: TRANSIT

TPO Project No: **TA4409321**
 LRTP Ref: 5-5
 County: MIAMI-DADE
 Roadway ID:
 Lanes Exist:
 Lanes Improved:
 Lanes Added:
 Project Length:
 District: 6

Project Description: **DTPW - FTA SECTION 5337**

Type of Work: **CAPITAL FOR FIXED ROUTE** SIS or Non-SIS: **No**

Extra Description:

PHASE :		Proposed Funding (in \$000s)							All Years
		<2020	2019 - 2020	2020 - 2021	2021 - 2022	2022 - 2023	2023 - 2024	>2024	
	Funding Source								
	FTA	0	0	0	31,000	0	0	0	31,000
	LF	0	0	0	7,750	0	0	0	7,750
CAPITAL	Total	0	0	0	38,750	0	0	0	38,750

RESPONSIBLE AGENCY: **FDOT**

Item Segment **TOTAL ALL Years ALL Phases:** **\$38,750**
 Item Number: **440932** Item **TOTAL ALL Years ALL Phases ALL Segments:** **\$38,750**

TPO Project No: **TA4419581**
 LRTP Ref: 5-5
 County: MIAMI-DADE
 Roadway ID:
 Lanes Exist:
 Lanes Improved:
 Lanes Added:
 Project Length:
 District: 6

Project Description: **DTPW - BEACH EXPRESS SOUTH BUS SERVICE**

Type of Work: **TRANSIT IMPROVEMENT** SIS or Non-SIS: **No**

Extra Description:

PHASE :		Proposed Funding (in \$000s)							All Years
		<2020	2019 - 2020	2020 - 2021	2021 - 2022	2022 - 2023	2023 - 2024	>2024	
	Funding Source								
	CIGP	0	178	0	0	0	0	0	178
	LFP	0	178	0	0	0	0	0	178
CAPITAL	Total	0	356	0	0	0	0	0	356

RESPONSIBLE AGENCY: **FDOT**

Item Segment **TOTAL ALL Years ALL Phases:** **\$356**
 Item Number: **441958** Item **TOTAL ALL Years ALL Phases ALL Segments:** **\$356**

MIAMI-DADE TRANSPORTATION PLANNING ORGANIZATION
 TRANSPORTATION IMPROVEMENT PROGRAM
 PRIMARY STATE HIGHWAYS AND INTERMODAL



FLP: TRANSIT

TPO Project No: **TA4424451**
 LRTP Ref: 5-5
 County: MIAMI-DADE
 Roadway ID:
 Lanes Exist:
 Lanes Improved:
 Lanes Added:
 Project Length:
 District: 6

Project Description: **DTPW - FTA SECTION 5307 FEDERAL FORMULA FUNDING**

Type of Work: **CAPITAL FOR FIXED ROUTE** SIS or Non-SIS: **No**

Extra Description:

PHASE :		Proposed Funding (in \$000s)							All Years
		<2020	2019 - 2020	2020 - 2021	2021 - 2022	2022 - 2023	2023 - 2024	>2024	
	Funding Source								
	FTA	0	0	0	55,000	0	0	0	55,000
	LF	0	0	0	13,750	0	0	0	13,750
CAPITAL	Total	0	0	0	68,750	0	0	0	68,750

RESPONSIBLE AGENCY: **FDOT**

Item Segment **TOTAL ALL Years ALL Phases:** **\$68,750**
 Item Number: **442445** Item **TOTAL ALL Years ALL Phases ALL Segments:** **\$68,750**

TPO Project No: **TA4424461**
 LRTP Ref: 5-5
 County: MIAMI-DADE
 Roadway ID:
 Lanes Exist:
 Lanes Improved:
 Lanes Added:
 Project Length:
 District: 6

Project Description: **DTPW - FTA SECTION 5339 BUS AND BUS FACILITES**

Type of Work: **CAPITAL FOR FIXED ROUTE** SIS or Non-SIS: **No**

Extra Description:

PHASE :		Proposed Funding (in \$000s)							All Years
		<2020	2019 - 2020	2020 - 2021	2021 - 2022	2022 - 2023	2023 - 2024	>2024	
	Funding Source								
	FTA	0	0	0	6,000	0	0	0	6,000
	LF	0	0	0	1,500	0	0	0	1,500
CAPITAL	Total	0	0	0	7,500	0	0	0	7,500

RESPONSIBLE AGENCY: **FDOT**

Item Segment **TOTAL ALL Years ALL Phases:** **\$7,500**
 Item Number: **442446** Item **TOTAL ALL Years ALL Phases ALL Segments:** **\$7,500**

MIAMI-DADE TRANSPORTATION PLANNING ORGANIZATION
 TRANSPORTATION IMPROVEMENT PROGRAM
 PRIMARY STATE HIGHWAYS AND INTERMODAL



FLP: TRANSIT

TPO Project No: **TA4424471**
 LRTP Ref: _____
 County: MIAMI-DADE
 Roadway ID: _____
 Lanes Exist: _____
 Lanes Improved: _____
 Lanes Added: _____
 Project Length: _____
 District: 6

Project Description: **DTPW - I-95 EXPRESS TEN NEW BUS PURCHASE**

Type of Work: **PURCHASE VEHICLES/EQUIPMENT** SIS or Non-SIS: **No**

Extra Description: _____

PHASE :		Proposed Funding (in \$000s)							All Years
		<2020	2019 - 2020	2020 - 2021	2021 - 2022	2022 - 2023	2023 - 2024	>2024	
	Funding Source								
	DSBD	0	6,000	0	0	0	0	0	6,000
CAPITAL	Total	0	6,000	0	0	0	0	0	6,000

RESPONSIBLE AGENCY: **FDOT**

Item Segment **TOTAL ALL Years ALL Phases:** **\$6,000**

Item Number: **442447** Item **TOTAL ALL Years ALL Phases ALL Segments:** **\$6,000**

TPO Project No: **TA4424481**
 LRTP Ref: 5-5
 County: MIAMI-DADE
 Roadway ID: _____
 Lanes Exist: _____
 Lanes Improved: _____
 Lanes Added: _____
 Project Length: _____
 District: 6

Project Description: **DTPW - FTA SECTION 5307 FEDERAL FORMULA FUNDING**

Type of Work: **CAPITAL FOR FIXED ROUTE** SIS or Non-SIS: **No**

Extra Description: _____

PHASE :		Proposed Funding (in \$000s)							All Years
		<2020	2019 - 2020	2020 - 2021	2021 - 2022	2022 - 2023	2023 - 2024	>2024	
	Funding Source								
	FTA	0	0	0	0	55,000	0	0	55,000
	LF	0	0	0	0	13,750	0	0	13,750
CAPITAL	Total	0	0	0	0	68,750	0	0	68,750

RESPONSIBLE AGENCY: **FDOT**

Item Segment **TOTAL ALL Years ALL Phases:** **\$68,750**

Item Number: **442448** Item **TOTAL ALL Years ALL Phases ALL Segments:** **\$68,750**

MIAMI-DADE TRANSPORTATION PLANNING ORGANIZATION
 TRANSPORTATION IMPROVEMENT PROGRAM
 PRIMARY STATE HIGHWAYS AND INTERMODAL



FLP: TRANSIT

TPO Project No: **TA4424491**
 LRTP Ref: C-6
 County: MIAMI-DADE
 Roadway ID:
 Lanes Exist:
 Lanes Improved:
 Lanes Added:
 Project Length:
 District: 6

Project Description: **DTPW-FTA SECTION 5337 FEDERAL FORMULA FUNDING CAPITAL FOR FIXED ROUTE**

Type of Work: **CAPITAL FOR FIXED ROUTE** SIS or Non-SIS: **No**

Extra Description:

PHASE :		Proposed Funding (in \$000s)							All Years
		<2020	2019 - 2020	2020 - 2021	2021 - 2022	2022 - 2023	2023 - 2024	>2024	
	Funding Source								
	FTA	0	0	0	0	31,000	0	0	31,000
	LF	0	0	0	0	7,750	0	0	7,750
CAPITAL	Total	0	0	0	0	38,750	0	0	38,750

RESPONSIBLE AGENCY: **FDOT**

Item Segment **TOTAL ALL Years ALL Phases:** **\$38,750**
 Item Number: **442449** Item **TOTAL ALL Years ALL Phases ALL Segments:** **\$38,750**

TPO Project No: **TA4424501**
 LRTP Ref: 5-5
 County: MIAMI-DADE
 Roadway ID:
 Lanes Exist:
 Lanes Improved:
 Lanes Added:
 Project Length:
 District: 6

Project Description: **DPTW - FTA SECTION 5339 FEDERAL FORMULA FUNDING FOR CAPITAL FIXED ROUTE**

Type of Work: **CAPITAL FOR FIXED ROUTE** SIS or Non-SIS: **No**

Extra Description:

PHASE :		Proposed Funding (in \$000s)							All Years
		<2020	2019 - 2020	2020 - 2021	2021 - 2022	2022 - 2023	2023 - 2024	>2024	
	Funding Source								
	FTA	0	0	0	0	6,000	0	0	6,000
	LF	0	0	0	0	1,500	0	0	1,500
CAPITAL	Total	0	0	0	0	7,500	0	0	7,500

RESPONSIBLE AGENCY: **FDOT**

Item Segment **TOTAL ALL Years ALL Phases:** **\$7,500**
 Item Number: **442450** Item **TOTAL ALL Years ALL Phases ALL Segments:** **\$7,500**

MIAMI-DADE TRANSPORTATION PLANNING ORGANIZATION
 TRANSPORTATION IMPROVEMENT PROGRAM
 PRIMARY STATE HIGHWAYS AND INTERMODAL



FLP: TRANSIT

TPO Project No: **TA4439881**
 LRTP Ref:
 County: MIAMI-DADE
 Roadway ID:
 Lanes Exist:
 Lanes Improved:
 Lanes Added:
 Project Length:
 District: 6

Project Description: **MIAMI-DADE DTPW I-75 EXPRESS BUS SERVICE**

Type of Work: **TRANSIT SERVICE DEMONSTRATION** SIS or Non-SIS: **No**

Extra Description:

PHASE :		Proposed Funding (in \$000s)							All Years	
		Funding Source	<2020	2019 - 2020	2020 - 2021	2021 - 2022	2022 - 2023	2023 - 2024		>2024
			0	1,040	1,079	0	0	0	0	2,119
	DPTO		500	0	0	1,140	1,200	1,260	0	4,100
	SA		0	0	11	0	0	0	0	11
OPERATIONS	Total		500	1,040	1,090	1,140	1,200	1,260	0	6,230

RESPONSIBLE AGENCY: **FDOT**

Item Segment **TOTAL ALL Years ALL Phases:** **\$6,230**
 Item Number: **443988** Item **TOTAL ALL Years ALL Phases ALL Segments:** **\$9,590**

TPO Project No: **TA4439882**
 LRTP Ref:
 County: MIAMI-DADE
 Roadway ID:
 Lanes Exist:
 Lanes Improved:
 Lanes Added:
 Project Length:
 District: 6

Project Description: **MIAMI-DADE DTPW I-75 EXPRESS - NEW BUS PURCHASES**

Type of Work: **PURCHASE VEHICLES/EQUIPMENT** SIS or Non-SIS: **No**

Extra Description:

PHASE :		Proposed Funding (in \$000s)							All Years	
		Funding Source	<2020	2019 - 2020	2020 - 2021	2021 - 2022	2022 - 2023	2023 - 2024		>2024
	TOBD		0	3,360	0	0	0	0	0	3,360
CAPITAL	Total		0	3,360	0	0	0	0	0	3,360

RESPONSIBLE AGENCY: **FDOT**

Item Segment **TOTAL ALL Years ALL Phases:** **\$3,360**
 Item Number: **443988** Item **TOTAL ALL Years ALL Phases ALL Segments:** **\$9,590**

MIAMI-DADE TRANSPORTATION PLANNING ORGANIZATION
 TRANSPORTATION IMPROVEMENT PROGRAM
 PRIMARY STATE HIGHWAYS AND INTERMODAL



FLP: TRANSIT

TPO Project No: **TA4440821**
 LRTP Ref:
 County: **MIAMI-DADE**
 Roadway ID:
 Lanes Exist:
 Lanes Improved:
 Lanes Added:
 Project Length:
 District: **6**

Project Description: **CITY OF MIAMI - MIDTOWN/DESIGN DISTRICT RAIL STATION OPERATIONS**

Type of Work: **OPERATING FOR FIXED ROUTE** SIS or Non-SIS: **No**

Extra Description:

PHASE :		Proposed Funding (in \$000s)							All Years
		Funding Source	<2020	2019 - 2020	2020 - 2021	2021 - 2022	2022 - 2023	2023 - 2024	
	DPTO	0	350	350	350	0	0	0	1,050
	LF	0	350	350	350	0	0	0	1,050
OPERATIONS	Total	0	700	700	700	0	0	0	2,100

RESPONSIBLE AGENCY: **FDOT**

Item Segment **TOTAL ALL Years ALL Phases:** **\$2,100**
 Item Number: **444082** Item **TOTAL ALL Years ALL Phases ALL Segments:** **\$2,100**

TPO Project No: **TA4443521**
 LRTP Ref:
 County: **MIAMI-DADE**
 Roadway ID:
 Lanes Exist:
 Lanes Improved:
 Lanes Added:
 Project Length:
 District: **6**

Project Description: **CITY OF DORAL - FIU/PANTHER STATION TROLLEY ROUTE**

Type of Work: **TRANSIT SERVICE DEMONSTRATION** SIS or Non-SIS: **No**

Extra Description:

PHASE :		Proposed Funding (in \$000s)							All Years
		Funding Source	<2020	2019 - 2020	2020 - 2021	2021 - 2022	2022 - 2023	2023 - 2024	
	DPTO	260	260	260	0	0	0	0	780
	LF	260	260	260	0	0	0	0	780
OPERATIONS	Total	520	520	520	0	0	0	0	1,560

RESPONSIBLE AGENCY: **FDOT**

Item Segment **TOTAL ALL Years ALL Phases:** **\$1,560**
 Item Number: **444352** Item **TOTAL ALL Years ALL Phases ALL Segments:** **\$1,560**

MIAMI-DADE TRANSPORTATION PLANNING ORGANIZATION
TRANSPORTATION IMPROVEMENT PROGRAM
PRIMARY STATE HIGHWAYS AND INTERMODAL



FLP: TRANSIT

TPO Project No: **TA4443531**
 LRTP Ref:
 County: MIAMI-DADE
 Roadway ID:
 Lanes Exist:
 Lanes Improved:
 Lanes Added:
 Project Length:
 District: 6

Project Description: **CITY OF MIAMI - FLAGAMI TROLLEY ROUTE**

Type of Work: **TRANSIT SERVICE DEMONSTRATION** SIS or Non-SIS: **No**

Extra Description:

PHASE :		Proposed Funding (in \$000s)							All Years
		Funding Source	<2020	2019 - 2020	2020 - 2021	2021 - 2022	2022 - 2023	2023 - 2024	
	CM	0	600	600	0	0	0	0	1,200
	DPTO	600	0	0	0	0	0	0	600
	LF	600	600	600	0	0	0	0	1,800
OPERATIONS	Total	1,200	1,200	1,200	0	0	0	0	3,600

RESPONSIBLE AGENCY: **FDOT**

Item Segment **TOTAL ALL Years ALL Phases:** **\$3,600**
 Item Number: **444353** Item **TOTAL ALL Years ALL Phases ALL Segments:** **\$3,600**

TPO Project No: **TA4443541**
 LRTP Ref:
 County: MIAMI-DADE
 Roadway ID:
 Lanes Exist:
 Lanes Improved:
 Lanes Added:
 Project Length:
 District: 6

Project Description: **TOWN OF CUTLER BAY - CUTLER BAY EXPRESS**

Type of Work: **TRANSIT SERVICE DEMONSTRATION** SIS or Non-SIS: **No**

Extra Description:

PHASE :		Proposed Funding (in \$000s)							All Years
		Funding Source	<2020	2019 - 2020	2020 - 2021	2021 - 2022	2022 - 2023	2023 - 2024	
	DPTO	193	193	193	0	0	0	0	579
	LF	193	193	193	0	0	0	0	579
OPERATIONS	Total	386	386	386	0	0	0	0	1,158

RESPONSIBLE AGENCY: **FDOT**

Item Segment **TOTAL ALL Years ALL Phases:** **\$1,158**
 Item Number: **444354** Item **TOTAL ALL Years ALL Phases ALL Segments:** **\$1,158**

MIAMI-DADE TRANSPORTATION PLANNING ORGANIZATION
 TRANSPORTATION IMPROVEMENT PROGRAM
 PRIMARY STATE HIGHWAYS AND INTERMODAL



FLP: TRANSIT

TPO Project No: **TA4443551**
 LRTP Ref:
 County: MIAMI-DADE
 Roadway ID:
 Lanes Exist:
 Lanes Improved:
 Lanes Added:
 Project Length:
 District: 6

Project Description: **TOWN OF MEDLEY - CENTRAL
 COMMUTER ROUTE**

 Type of Work: **TRANSIT SERVICE DEMONSTRATION**

SIS or Non-SIS: **No**

Extra Description:

PHASE :		Proposed Funding (in \$000s)							
		Funding Source	<2020	2019 - 2020	2020 - 2021	2021 - 2022	2022 - 2023	2023 - 2024	>2024
	DPTO	35	35	35	0	0	0	0	105
	LF	35	35	35	0	0	0	0	105
OPERATIONS	Total	70	70	70	0	0	0	0	210

RESPONSIBLE AGENCY: **FDOT**

Item Segment TOTAL ALL Years ALL Phases: **\$210**
 Item Number: **444355** Item TOTAL ALL Years ALL Phases ALL Segments: **\$210**

TPO Project No: **TA4443561**
 LRTP Ref:
 County: MIAMI-DADE
 Roadway ID:
 Lanes Exist:
 Lanes Improved:
 Lanes Added:
 Project Length:
 District: 6

Project Description: **VILLAGE OF PINECREST - ON-DEMAND
 TRANSIT CIRCULATOR**

Type of Work: **TRANSIT SERVICE DEMONSTRATION**

SIS or Non-SIS: **No**

Extra Description:

PHASE :		Proposed Funding (in \$000s)							
		Funding Source	<2020	2019 - 2020	2020 - 2021	2021 - 2022	2022 - 2023	2023 - 2024	>2024
	DPTO	96	96	96	0	0	0	0	288
	LF	96	96	96	0	0	0	0	288
OPERATIONS	Total	192	192	192	0	0	0	0	576

RESPONSIBLE AGENCY: **FDOT**

Item Segment TOTAL ALL Years ALL Phases: **\$576**
 Item Number: **444356** Item TOTAL ALL Years ALL Phases ALL Segments: **\$576**

MIAMI-DADE TRANSPORTATION PLANNING ORGANIZATION
 TRANSPORTATION IMPROVEMENT PROGRAM
 PRIMARY STATE HIGHWAYS AND INTERMODAL



FLP: TRANSIT

TPO Project No: **TA4443571**
 LRTP Ref:
 County: MIAMI-DADE
 Roadway ID:
 Lanes Exist:
 Lanes Improved:
 Lanes Added:
 Project Length:
 District: 6

Project Description: **CITY OF CORAL GABLES - FLEX ROUTE VIA ELECTRIC VEHICLES**

Type of Work: **TRANSIT SERVICE DEMONSTRATION** SIS or Non-SIS: **No**

Extra Description:

PHASE :		Proposed Funding (in \$000s)							
		Funding Source	<2020	2019 - 2020	2020 - 2021	2021 - 2022	2022 - 2023	2023 - 2024	>2024
	DPTO	210	210	210	0	0	0	0	630
	LF	210	210	210	0	0	0	0	630
OPERATIONS	Total	420	420	420	0	0	0	0	1,260

RESPONSIBLE AGENCY: **FDOT**

Item Segment **TOTAL ALL Years ALL Phases:** **\$1,260**
 Item Number: **444357** Item **TOTAL ALL Years ALL Phases ALL Segments:** **\$1,260**

TPO Project No: **TA4443581**
 LRTP Ref:
 County: MIAMI-DADE
 Roadway ID:
 Lanes Exist:
 Lanes Improved:
 Lanes Added:
 Project Length:
 District: 6

Project Description: **MIAMI SHORES VILLAGE - SMART SHUTTLE SERVICE**

Type of Work: **TRANSIT SERVICE DEMONSTRATION** SIS or Non-SIS: **No**

Extra Description:

PHASE :		Proposed Funding (in \$000s)							
		Funding Source	<2020	2019 - 2020	2020 - 2021	2021 - 2022	2022 - 2023	2023 - 2024	>2024
	DPTO	40	40	40	0	0	0	0	120
	LF	40	40	40	0	0	0	0	120
OPERATIONS	Total	80	80	80	0	0	0	0	240

RESPONSIBLE AGENCY: **FDOT**

Item Segment **TOTAL ALL Years ALL Phases:** **\$240**
 Item Number: **444358** Item **TOTAL ALL Years ALL Phases ALL Segments:** **\$240**

MIAMI-DADE TRANSPORTATION PLANNING ORGANIZATION
 TRANSPORTATION IMPROVEMENT PROGRAM
 PRIMARY STATE HIGHWAYS AND INTERMODAL



FLP: TRANSIT

TPO Project No: **TA4443601**
 LRTP Ref:
 County: MIAMI-DADE
 Roadway ID:
 Lanes Exist:
 Lanes Improved:
 Lanes Added:
 Project Length:
 District: 6

Project Description: **NORTH BAY VILLAGE CONNECTOR**

Type of Work: **TRANSIT SERVICE DEMONSTRATION** SIS or Non-SIS: **No**

Extra Description:

PHASE :		Proposed Funding (in \$000s)							
		Funding Source	<2020	2019 - 2020	2020 - 2021	2021 - 2022	2022 - 2023	2023 - 2024	>2024
	DPTO	50	50	50	0	0	0	0	150
	LF	50	50	50	0	0	0	0	150
OPERATIONS	Total	100	100	100	0	0	0	0	300

RESPONSIBLE AGENCY: **FDOT**

Item Segment **TOTAL ALL Years ALL Phases:** **\$300**
 Item Number: **444360** Item **TOTAL ALL Years ALL Phases ALL Segments:** **\$300**

TPO Project No: **TA4443611**
 LRTP Ref:
 County: MIAMI-DADE
 Roadway ID:
 Lanes Exist:
 Lanes Improved:
 Lanes Added:
 Project Length:
 District: 6

Project Description: **VILLAGE OF PALMETTO BAY - ON-DEMAND EXPRESS SERVICE**

Type of Work: **TRANSIT SERVICE DEMONSTRATION** SIS or Non-SIS: **No**

Extra Description:

PHASE :		Proposed Funding (in \$000s)							
		Funding Source	<2020	2019 - 2020	2020 - 2021	2021 - 2022	2022 - 2023	2023 - 2024	>2024
	DPTO	175	175	175	0	0	0	0	525
	LF	175	175	175	0	0	0	0	525
OPERATIONS	Total	350	350	350	0	0	0	0	1,050

RESPONSIBLE AGENCY: **FDOT**

Item Segment **TOTAL ALL Years ALL Phases:** **\$1,050**
 Item Number: **444361** Item **TOTAL ALL Years ALL Phases ALL Segments:** **\$1,050**

MIAMI-DADE TRANSPORTATION PLANNING ORGANIZATION
TRANSPORTATION IMPROVEMENT PROGRAM
PRIMARY STATE HIGHWAYS AND INTERMODAL



FLP: TRANSIT

TPO Project No: **TA4443621**
 LRTP Ref:
 County: MIAMI-DADE
 Roadway ID:
 Lanes Exist:
 Lanes Improved:
 Lanes Added:
 Project Length:
 District: 6

Project Description: **VILLAGE OF PALMETTO BAY - NEW TRANSIT FACILITY (LEASE)**

Type of Work: **TRANSIT SERVICE DEMONSTRATION** SIS or Non-SIS: **No**

Extra Description:

PHASE :		Proposed Funding (in \$000s)							All Years
		Funding Source	<2020	2019 - 2020	2020 - 2021	2021 - 2022	2022 - 2023	2023 - 2024	
	DPTO	50	50	50	0	0	0	0	150
	LF	50	50	50	0	0	0	0	150
OPERATIONS	Total	100	100	100	0	0	0	0	300

RESPONSIBLE AGENCY: **FDOT**

Item Segment **TOTAL ALL Years ALL Phases:** **\$300**
 Item Number: **444362** Item **TOTAL ALL Years ALL Phases ALL Segments:** **\$300**

TPO Project No: **TA4443641**
 LRTP Ref:
 County: MIAMI-DADE
 Roadway ID:
 Lanes Exist:
 Lanes Improved:
 Lanes Added:
 Project Length:
 District: 6

Project Description: **UTMA OF SWEETWATER - AUTOMATED FEEDER BUS SERVICE**

Type of Work: **TRANSIT SERVICE DEMONSTRATION** SIS or Non-SIS: **No**

Extra Description:

PHASE :		Proposed Funding (in \$000s)							All Years
		Funding Source	<2020	2019 - 2020	2020 - 2021	2021 - 2022	2022 - 2023	2023 - 2024	
	DPTO	0	1,500	0	0	0	0	0	1,500
	LF	0	1,500	0	0	0	0	0	1,500
CAPITAL	Total	0	3,000	0	0	0	0	0	3,000

RESPONSIBLE AGENCY: **FDOT**

Item Segment **TOTAL ALL Years ALL Phases:** **\$3,000**
 Item Number: **444364** Item **TOTAL ALL Years ALL Phases ALL Segments:** **\$3,000**

MIAMI-DADE TRANSPORTATION PLANNING ORGANIZATION
 TRANSPORTATION IMPROVEMENT PROGRAM
 PRIMARY STATE HIGHWAYS AND INTERMODAL



FLP: TRANSIT

TPO Project No: **TA4445421**
 LRTP Ref:
 County: **MIAMI-DADE**
 Roadway ID:
 Lanes Exist:
 Lanes Improved:
 Lanes Added:
 Project Length:
 District: **6**

Project Description: **CITY OF MIAMI BEACH - SOUTH BEACH TROLLEY SERVICE**

Type of Work: **TRANSIT SERVICE DEMONSTRATION** SIS or Non-SIS: **No**

Extra Description:

PHASE :		Proposed Funding (in \$000s)							
		Funding Source	<2020	2019 - 2020	2020 - 2021	2021 - 2022	2022 - 2023	2023 - 2024	>2024
	DPTO	0	1,250	0	0	0	0	0	1,250
	LF	0	3,751	0	0	0	0	0	3,751
OPERATIONS	Total	0	5,001	0	0	0	0	0	5,001

RESPONSIBLE AGENCY: **FDOT**

Item Segment **TOTAL ALL Years ALL Phases:** **\$5,001**
 Item Number: **444542** Item **TOTAL ALL Years ALL Phases ALL Segments:** **\$5,001**

TPO Project No: **TA4449011**
 LRTP Ref:
 County: **MIAMI-DADE**
 Roadway ID:
 Lanes Exist:
 Lanes Improved:
 Lanes Added:
 Project Length:
 District: **6**

Project Description: **DTPW: MIAMI-DADE SOUTH CORRIDOR BRT**

Type of Work: **TRANSIT IMPROVEMENT** SIS or Non-SIS: **No**

Extra Description:

PHASE :		Proposed Funding (in \$000s)							
		Funding Source	<2020	2019 - 2020	2020 - 2021	2021 - 2022	2022 - 2023	2023 - 2024	>2024
	FTA	0	100,000	0	0	0	0	0	100,000
	LF	0	100,000	0	0	0	0	0	100,000
	NSTP	0	100,000	0	0	0	0	0	100,000
CAPITAL	Total	0	300,000	0	0	0	0	0	300,000

RESPONSIBLE AGENCY: **FDOT**

Item Segment **TOTAL ALL Years ALL Phases:** **\$300,000**
 Item Number: **444901** Item **TOTAL ALL Years ALL Phases ALL Segments:** **\$300,000**

MIAMI-DADE TRANSPORTATION PLANNING ORGANIZATION
 TRANSPORTATION IMPROVEMENT PROGRAM
 PRIMARY STATE HIGHWAYS AND INTERMODAL



FLP: TRANSIT

TPO Project No: **TA4450241**
 LRTP Ref:
 County: MIAMI-DADE
 Roadway ID:
 Lanes Exist:
 Lanes Improved:
 Lanes Added:
 Project Length:
 District: 6

Project Description: **MDT-95 EXPRESS DADE/BROWARD EXPRESS (RTE 195 BROWARD BLVD TO DOWNTOWN)**

Type of Work: **PURCHASE VEHICLES/EQUIPMENT** SIS or Non-SIS: **No**

Extra Description:

PHASE :		Proposed Funding (in \$000s)								
		Funding Source	<2020	2019 - 2020	2020 - 2021	2021 - 2022	2022 - 2023	2023 - 2024	>2024	All Years
		TOBD	0	0	0	5,040	0	0	0	5,040
CAPITAL		Total	0	0	0	5,040	0	0	0	5,040

RESPONSIBLE AGENCY: **FDOT**

Item Segment TOTAL ALL Years ALL Phases: **\$5,040**

Item Number: **445024** Item TOTAL ALL Years ALL Phases ALL Segments: **\$5,040**

TPO Project No: **TA4451391**
 LRTP Ref:
 County: MIAMI-DADE
 Roadway ID:
 Lanes Exist:
 Lanes Improved:
 Lanes Added:
 Project Length:
 District: 6

Project Description: **MIAMI-DADE DTPW - DESIGN IT IMPROVEMENTS FOR GOLDEN GLADES FACILITY**

Type of Work: **PARK AND RIDE LOTS** SIS or Non-SIS: **No**

Extra Description:

PHASE :		Proposed Funding (in \$000s)								
		Funding Source	<2020	2019 - 2020	2020 - 2021	2021 - 2022	2022 - 2023	2023 - 2024	>2024	All Years
		DPTO	0	900	0	0	0	0	0	900
		LF	0	900	0	0	0	0	0	900
CAPITAL		Total	0	1,800	0	0	0	0	0	1,800

RESPONSIBLE AGENCY: **FDOT**

Item Segment TOTAL ALL Years ALL Phases: **\$1,800**

Item Number: **445139** Item TOTAL ALL Years ALL Phases ALL Segments: **\$1,800**

MIAMI-DADE TRANSPORTATION PLANNING ORGANIZATION
 TRANSPORTATION IMPROVEMENT PROGRAM
 PRIMARY STATE HIGHWAYS AND INTERMODAL



FLP: TRANSIT

TPO Project No: **TA4451571**
 LRTP Ref:
 County: MIAMI-DADE
 Roadway ID:
 Lanes Exist:
 Lanes Improved:
 Lanes Added:
 Project Length:
 District: 6

Project Description: **MIAMI-DADE DTPW - FTA SECTION 5307 - URBANIZED AREA FORMULA PROGRAM**

Type of Work: **TRANSIT IMPROVEMENT** SIS or Non-SIS: **No**

Extra Description:

PHASE :		Proposed Funding (in \$000s)							
		Funding Source	<2020	2019 - 2020	2020 - 2021	2021 - 2022	2022 - 2023	2023 - 2024	>2024
	FTA	0	0	0	0	0	56,000	0	56,000
	LF	0	0	0	0	0	14,000	0	14,000
CAPITAL	Total	0	0	0	0	0	70,000	0	70,000

RESPONSIBLE AGENCY: **FDOT**

Item Segment **TOTAL ALL Years ALL Phases:** **\$70,000**
 Item Number: **445157** Item **TOTAL ALL Years ALL Phases ALL Segments:** **\$70,000**

TPO Project No: **TA4451591**
 LRTP Ref:
 County: MIAMI-DADE
 Roadway ID:
 Lanes Exist:
 Lanes Improved:
 Lanes Added:
 Project Length:
 District: 6

Project Description: **MIAMI-DADE DTPW - FTA SECTION 5339 - BUS AND BUS FACILITIES**

Type of Work: **CAPITAL FOR FIXED ROUTE** SIS or Non-SIS: **No**

Extra Description:

PHASE :		Proposed Funding (in \$000s)							
		Funding Source	<2020	2019 - 2020	2020 - 2021	2021 - 2022	2022 - 2023	2023 - 2024	>2024
	FTA	0	0	0	0	0	6,000	0	6,000
	LF	0	0	0	0	0	1,500	0	1,500
CAPITAL	Total	0	0	0	0	0	7,500	0	7,500

RESPONSIBLE AGENCY: **FDOT**

Item Segment **TOTAL ALL Years ALL Phases:** **\$7,500**
 Item Number: **445159** Item **TOTAL ALL Years ALL Phases ALL Segments:** **\$7,500**

MIAMI-DADE TRANSPORTATION PLANNING ORGANIZATION
 TRANSPORTATION IMPROVEMENT PROGRAM
 PRIMARY STATE HIGHWAYS AND INTERMODAL



FLP: TRANSIT

TPO Project No: **TA4451641**
 LRTP Ref:
 County: MIAMI-DADE
 Roadway ID:
 Lanes Exist:
 Lanes Improved:
 Lanes Added:
 Project Length:
 District: 6

Project Description: **MIAMI-DADE DTPW - FTA SECTION 5337 - STATE OF GOOD REPAIR**

Type of Work: **CAPITAL FOR FIXED ROUTE** SIS or Non-SIS: **No**

Extra Description:

PHASE :		Proposed Funding (in \$000s)							
		Funding Source	<2020	2019 - 2020	2020 - 2021	2021 - 2022	2022 - 2023	2023 - 2024	>2024
	FTA	0	0	0	0	0	25,000	0	25,000
	LF	0	0	0	0	0	6,250	0	6,250
CAPITAL	Total	0	0	0	0	0	31,250	0	31,250

RESPONSIBLE AGENCY: **FDOT**

Item Segment **TOTAL ALL Years ALL Phases:** **\$31,250**
 Item Number: **445164** Item **TOTAL ALL Years ALL Phases ALL Segments:** **\$31,250**

TPO Project No: **TA4453311**
 LRTP Ref:
 County: MIAMI-DADE
 Roadway ID:
 Lanes Exist:
 Lanes Improved:
 Lanes Added:
 Project Length:
 District: 6

Project Description: **MDT - FTA SECTION 5339 SOUTH DADE TRANSITWAY PARK AND RIDE IMPROVEMNTS**

Type of Work: **CAPITAL FOR FIXED ROUTE** SIS or Non-SIS: **No**

Extra Description:

PHASE :		Proposed Funding (in \$000s)							
		Funding Source	<2020	2019 - 2020	2020 - 2021	2021 - 2022	2022 - 2023	2023 - 2024	>2024
	LF	0	9,500	0	0	0	0	0	9,500
	TIGR	0	9,500	0	0	0	0	0	9,500
CAPITAL	Total	0	19,000	0	0	0	0	0	19,000

RESPONSIBLE AGENCY: **FDOT**

Item Segment **TOTAL ALL Years ALL Phases:** **\$19,000**
 Item Number: **445331** Item **TOTAL ALL Years ALL Phases ALL Segments:** **\$19,000**

Yearly Totals	\$190,339	\$528,096	\$189,949	\$198,198	\$177,220	\$176,888	\$0	\$1,460,690	
FLP: TRANSIT								5 Year TIP Total	\$1,270,351

MIAMI-DADE TRANSPORTATION PLANNING ORGANIZATION
TRANSPORTATION IMPROVEMENT PROGRAM
PRIMARY STATE HIGHWAYS AND INTERMODAL



HIGHWAYS

TPO Project No: **DT4291865** Project Description: **SR 817/NW 27 AVE AT 1224' NORTH OF NW 191 ST**

LRTP Ref: _____
County: MIAMI-DADE
Roadway ID: _____
Lanes Exist: _____
Lanes Improved: _____
Lanes Added: _____
Project Length: 0.193
District: _____

Type of Work: **INTERSECTION IMPROVEMENT** SIS or Non-SIS: **No**
Extra Description: **Added new intersection improvement project with crosswalks and pedestrian signals**

PHASE :		Proposed Funding (in \$000s)							
		Funding Source	<2020	2019 - 2020	2020 - 2021	2021 - 2022	2022 - 2023	2023 - 2024	>2024
PRELIMINARY ENGINEERING	DS	1	0	0	0	0	0	0	1
	SA	141	0	0	0	0	0	0	141
	Total	142	0	0	0	0	0	0	142
RIGHT OF WAY	ACSS	0	184	136	0	0	0	0	320
	SA	0	184	136	0	0	0	0	320
	Total	0	184	136	0	0	0	0	320
CONSTRUCTION	ACSS	0	0	0	990	0	0	0	990
	SA	0	0	0	18	0	0	0	18
	Total	0	0	0	1,008	0	0	0	1,008

RESPONSIBLE AGENCY: **FDOT**

Item Segment TOTAL ALL Years ALL Phases: **\$1,470**

Item Number:

Item TOTAL ALL Years ALL Phases ALL Segments: **\$1,470**

TPO Project No: **DT1043** Project Description: **TOLL OPERATIONS MIAMI-DADE**

LRTP Ref: C-2
County: MIAMI-DADE
Roadway ID: _____
Lanes Exist: _____
Lanes Improved: _____
Lanes Added: _____
Project Length: 13.048
District: 6

Extra Description: **EXPRESSWAY - DOLPHIN**
Type of Work: **TOLL PLAZA** SIS or Non-SIS: **Yes**

PHASE :		Proposed Funding (in \$000s)							
		Funding Source	<2020	2019 - 2020	2020 - 2021	2021 - 2022	2022 - 2023	2023 - 2024	>2024
OPERATIONS	PKYO	2	0	0	0	0	0	0	2
	TO04	98,971	5,095	5,095	5,095	5,095	5,095	23,980	148,426
	Total	98,973	5,095	5,095	5,095	5,095	5,095	23,980	148,428

RESPONSIBLE AGENCY: **FDOT**

Item Segment TOTAL ALL Years ALL Phases: **\$148,428**

Item Number: **104**

Item TOTAL ALL Years ALL Phases ALL Segments: **\$148,428**

MIAMI-DADE TRANSPORTATION PLANNING ORGANIZATION
 TRANSPORTATION IMPROVEMENT PROGRAM
 PRIMARY STATE HIGHWAYS AND INTERMODAL



HIGHWAYS

TPO Project No: **DT2485941**
 LRTP Ref: 5-5
 County: DIST/ST-WIDE
 Roadway ID:
 Lanes Exist:
 Lanes Improved:
 Lanes Added:
 Project Length:
 District: 6

Project Description: **DISTRICTWIDE ROW MAP PREPARATION**

Type of Work: **PRELIMINARY ENGINEERING** SIS or Non-SIS: **No**

Extra Description:

PHASE :		Proposed Funding (in \$000s)							All Years
		Funding Source	<2020	2019 - 2020	2020 - 2021	2021 - 2022	2022 - 2023	2023 - 2024	
	DIH	1,725	170	170	120	120	120	0	2,425
	DS	5	0	0	0	0	0	0	5
PRELIMINARY ENGINEERING	Total	1,730	170	170	120	120	120	0	2,430

RESPONSIBLE AGENCY: **FDOT**

Item Segment **TOTAL ALL Years ALL Phases:** **\$2,430**
 Item Number: **248594** Item **TOTAL ALL Years ALL Phases ALL Segments:** **\$2,430**

TPO Project No: **DT2497262**
 LRTP Ref: 5-5
 County: DIST/ST-WIDE
 Roadway ID:
 Lanes Exist:
 Lanes Improved:
 Lanes Added:
 Project Length:
 District: 6

Project Description: **DISTRICTWIDE TRAFFIC OPERATIONS - STUDIES CONSULTANT**

Type of Work: **TRANSPORTATION STATISTICS** SIS or Non-SIS: **No**

Extra Description:

PHASE :		Proposed Funding (in \$000s)							All Years
		Funding Source	<2020	2019 - 2020	2020 - 2021	2021 - 2022	2022 - 2023	2023 - 2024	
		723	0	0	0	0	0	0	723
PRELIMINARY ENGINEERING	Total	723	0	0	0	0	0	0	723

RESPONSIBLE AGENCY: **FDOT**

Item Segment **TOTAL ALL Years ALL Phases:** **\$723**
 Item Number: **249726** Item **TOTAL ALL Years ALL Phases ALL Segments:** **\$6,951**

MIAMI-DADE TRANSPORTATION PLANNING ORGANIZATION
 TRANSPORTATION IMPROVEMENT PROGRAM
 PRIMARY STATE HIGHWAYS AND INTERMODAL



HIGHWAYS

TPO Project No: **DT2497263**
 LRTP Ref: 5-5
 County: DIST/ST-WIDE
 Roadway ID:
 Lanes Exist:
 Lanes Improved:
 Lanes Added:
 Project Length:
 District: 6

Project Description: **DISTRICTWIDE MISC STUDIES & RCI
 DATA COLLECTION CONSULTANT**

Type of Work: **TRANSPORTATION STATISTICS** SIS or Non-SIS: **No**

Extra Description:

PHASE :		Proposed Funding (in \$000s)							All Years	
		Funding Source	<2020	2019 - 2020	2020 - 2021	2021 - 2022	2022 - 2023	2023 - 2024		>2024
			556	0	0	0	0	0	0	556
PRELIMINARY ENGINEERING	Total		556	0	0	0	0	0	0	556

RESPONSIBLE AGENCY: **FDOT**

Item Segment **TOTAL ALL Years ALL Phases:** **\$556**
 Item Number: **249726** Item **TOTAL ALL Years ALL Phases ALL Segments:** **\$6,951**

TPO Project No: **DT2497264**
 LRTP Ref: 5-5
 County: DIST/ST-WIDE
 Roadway ID:
 Lanes Exist:
 Lanes Improved:
 Lanes Added:
 Project Length:
 District: 6

Project Description: **DISTRICTWIDE TRAFFIC OPERATIONS -
 STUDIES CONSULTANT**

Type of Work: **TRANSPORTATION STATISTICS** SIS or Non-SIS: **No**

Extra Description:

PHASE :		Proposed Funding (in \$000s)							All Years	
		Funding Source	<2020	2019 - 2020	2020 - 2021	2021 - 2022	2022 - 2023	2023 - 2024		>2024
			1,318	0	0	0	0	0	0	1,318
PRELIMINARY ENGINEERING	Total		1,318	0	0	0	0	0	0	1,318

RESPONSIBLE AGENCY: **FDOT**

Item Segment **TOTAL ALL Years ALL Phases:** **\$1,318**
 Item Number: **249726** Item **TOTAL ALL Years ALL Phases ALL Segments:** **\$6,951**

MIAMI-DADE TRANSPORTATION PLANNING ORGANIZATION
 TRANSPORTATION IMPROVEMENT PROGRAM
 PRIMARY STATE HIGHWAYS AND INTERMODAL



HIGHWAYS

TPO Project No: **DT2497265**
 LRTP Ref: 5-5
 County: DIST/ST-WIDE
 Roadway ID:
 Lanes Exist:
 Lanes Improved:
 Lanes Added:
 Project Length:
 District: 6

Project Description: **DISTRICTWIDE MISC STUDIES & RCI
 DATA COLLECTION CONSULTANT**

Type of Work: **TRANSPORTATION STATISTICS** SIS or Non-SIS: **No**

Extra Description:

PHASE :		Proposed Funding (in \$000s)							All Years	
		Funding Source	<2020	2019 - 2020	2020 - 2021	2021 - 2022	2022 - 2023	2023 - 2024		>2024
			1,143	0	0	0	0	0	0	1,143
PRELIMINARY ENGINEERING	Total		1,143	0	0	0	0	0	0	1,143

RESPONSIBLE AGENCY: **FDOT**

Item Segment **TOTAL ALL Years ALL Phases:** **\$1,143**

Item Number: **249726** Item **TOTAL ALL Years ALL Phases ALL Segments:** **\$6,951**

TPO Project No: **DT2497266**
 LRTP Ref: 5-5
 County: DIST/ST-WIDE
 Roadway ID:
 Lanes Exist:
 Lanes Improved:
 Lanes Added:
 Project Length:
 District: 6

Project Description: **DISTRICTWIDE MISC STUDIES & RCI
 DATA COLLECTION CONSULTANT**

Type of Work: **TRANSPORTATION STATISTICS** SIS or Non-SIS: **No**

Extra Description:

PHASE :		Proposed Funding (in \$000s)							All Years	
		Funding Source	<2020	2019 - 2020	2020 - 2021	2021 - 2022	2022 - 2023	2023 - 2024		>2024
		DIH	36	0	0	0	0	0	0	36
		DS	780	400	320	0	0	0	0	1,500
PRELIMINARY ENGINEERING	Total		816	400	320	0	0	0	0	1,536

RESPONSIBLE AGENCY: **FDOT**

Item Segment **TOTAL ALL Years ALL Phases:** **\$1,536**

Item Number: **249726** Item **TOTAL ALL Years ALL Phases ALL Segments:** **\$6,951**

MIAMI-DADE TRANSPORTATION PLANNING ORGANIZATION
 TRANSPORTATION IMPROVEMENT PROGRAM
 PRIMARY STATE HIGHWAYS AND INTERMODAL



HIGHWAYS

TPO Project No: **DT2497267**
 LRTP Ref: 5-5
 County: DIST/ST-WIDE
 Roadway ID:
 Lanes Exist:
 Lanes Improved:
 Lanes Added:
 Project Length:
 District: 6

Project Description: **DISTRICTWIDE TRAFFIC OPERATIONS - STUDIES CONSULTANT**

Type of Work: **TRANSPORTATION STATISTICS** SIS or Non-SIS: **No**

Extra Description:

PHASE :		Proposed Funding (in \$000s)								
		Funding Source	<2020	2019 - 2020	2020 - 2021	2021 - 2022	2022 - 2023	2023 - 2024	>2024	All Years
PRELIMINARY ENGINEERING		DS	50	300	0	100	0	0	0	450
		Total	50	300	0	100	0	0	0	450

RESPONSIBLE AGENCY: **FDOT**

Item Segment TOTAL ALL Years ALL Phases: **\$450**

Item Number: **249726** Item TOTAL ALL Years ALL Phases ALL Segments: **\$6,951**

TPO Project No: **DT2497268**
 LRTP Ref: 5-5
 County: DIST/ST-WIDE
 Roadway ID:
 Lanes Exist:
 Lanes Improved:
 Lanes Added:
 Project Length:
 District: 6

Project Description: **DISTRICTWIDE MISC STUDIES & RCI DATA COLLECTION**

Type of Work: **TRAFFIC ENGINEERING STUDY** SIS or Non-SIS: **No**

Extra Description:

PHASE :		Proposed Funding (in \$000s)								
		Funding Source	<2020	2019 - 2020	2020 - 2021	2021 - 2022	2022 - 2023	2023 - 2024	>2024	All Years
PRELIMINARY ENGINEERING		DS	0	0	0	400	400	350	0	1,150
		Total	0	0	0	400	400	350	0	1,150

RESPONSIBLE AGENCY: **FDOT**

Item Segment TOTAL ALL Years ALL Phases: **\$1,150**

Item Number: **249726** Item TOTAL ALL Years ALL Phases ALL Segments: **\$6,951**

MIAMI-DADE TRANSPORTATION PLANNING ORGANIZATION
 TRANSPORTATION IMPROVEMENT PROGRAM
 PRIMARY STATE HIGHWAYS AND INTERMODAL



HIGHWAYS

TPO Project No: **DT2497269**
 LRTP Ref:
 County: DIST/ST-WIDE
 Roadway ID:
 Lanes Exist:
 Lanes Improved:
 Lanes Added:
 Project Length:
 District: 6

Project Description: **DISTRICTWIDE TRAFFIC OPERATIONS - STUDIES CONSULTANT**

Type of Work: **TRAFFIC ENGINEERING STUDY** SIS or Non-SIS: **No**

Extra Description:

PHASE :		Proposed Funding (in \$000s)							All Years
		Funding Source	<2020	2019 - 2020	2020 - 2021	2021 - 2022	2022 - 2023	2023 - 2024	
	DS	0	0	0	0	0	75	0	75
PRELIMINARY ENGINEERING	Total	0	0	0	0	0	75	0	75

RESPONSIBLE AGENCY: **FDOT**

Item Segment **TOTAL ALL Years ALL Phases:** **\$75**
 Item Number: **249726** Item **TOTAL ALL Years ALL Phases ALL Segments:** **\$6,951**

TPO Project No: **DT2497962**
 LRTP Ref: 5-5
 County: DIST/ST-WIDE
 Roadway ID:
 Lanes Exist:
 Lanes Improved:
 Lanes Added:
 Project Length:
 District: 6

Project Description: **DISTRICTWIDE TRAFFIC OPERATIONS - SAFETY STUDIES CONSULTANT**

Type of Work: **SAFETY PROJECT** SIS or Non-SIS: **No**

Extra Description:

PHASE :		Proposed Funding (in \$000s)							All Years
		Funding Source	<2020	2019 - 2020	2020 - 2021	2021 - 2022	2022 - 2023	2023 - 2024	
		4,572	0	0	0	0	0	0	4,572
		278	0	0	0	0	0	0	278
		1,282	0	0	0	0	0	0	1,282
PRELIMINARY ENGINEERING	Total	6,132	0	0	0	0	0	0	6,132

RESPONSIBLE AGENCY: **FDOT**

Item Segment **TOTAL ALL Years ALL Phases:** **\$6,132**
 Item Number: **249796** Item **TOTAL ALL Years ALL Phases ALL Segments:** **\$15,355**

MIAMI-DADE TRANSPORTATION PLANNING ORGANIZATION
TRANSPORTATION IMPROVEMENT PROGRAM
PRIMARY STATE HIGHWAYS AND INTERMODAL



HIGHWAYS

TPO Project No: **DT2497965**
LRTP Ref: 5-5
County: DIST/ST-WIDE
Roadway ID:
Lanes Exist:
Lanes Improved:
Lanes Added:
Project Length:
District: 6

Project Description: **DISTRICTWIDE TRAFFIC OPERATIONS - STUDIES CONSULTANT**

Type of Work: **SAFETY PROJECT** SIS or Non-SIS: **No**

Extra Description:

PHASE :	Funding Source	Proposed Funding (in \$000s)							All Years
		<2020	2019 - 2020	2020 - 2021	2021 - 2022	2022 - 2023	2023 - 2024	>2024	
		1,596	0	0	0	0	0	0	1,596
PRELIMINARY ENGINEERING	Total	1,596	0	0	0	0	0	0	1,596

RESPONSIBLE AGENCY: **FDOT**

Item Segment TOTAL ALL Years ALL Phases: **\$1,596**
Item Number: 249796 Item TOTAL ALL Years ALL Phases ALL Segments: **\$15,355**

TPO Project No: **DT2497966**
LRTP Ref: 5-5
County: DIST/ST-WIDE
Roadway ID:
Lanes Exist:
Lanes Improved:
Lanes Added:
Project Length:
District: 6

Project Description: **DISTRICTWIDE TRAFFIC OPERATIONS - SAFETY STUDIES CONSULTANT**

Type of Work: **SAFETY PROJECT** SIS or Non-SIS: **No**

Extra Description:

PHASE :	Funding Source	Proposed Funding (in \$000s)							All Years
		<2020	2019 - 2020	2020 - 2021	2021 - 2022	2022 - 2023	2023 - 2024	>2024	
		1,366	0	0	0	0	0	0	1,366
PRELIMINARY ENGINEERING	Total	1,366	0	0	0	0	0	0	1,366

RESPONSIBLE AGENCY: **FDOT**

Item Segment TOTAL ALL Years ALL Phases: **\$1,366**
Item Number: 249796 Item TOTAL ALL Years ALL Phases ALL Segments: **\$15,355**

MIAMI-DADE TRANSPORTATION PLANNING ORGANIZATION
 TRANSPORTATION IMPROVEMENT PROGRAM
 PRIMARY STATE HIGHWAYS AND INTERMODAL



HIGHWAYS

TPO Project No: **DT2497967**
 LRTP Ref: 5-5
 County: DIST/ST-WIDE
 Roadway ID:
 Lanes Exist:
 Lanes Improved:
 Lanes Added:
 Project Length:
 District: 6

Project Description: **DISTRICTWIDE TRAFFIC OPERATIONS - SAFETY STUDIES CONSULTANT**

Type of Work: **SAFETY PROJECT** SIS or Non-SIS: **No**

Extra Description:

		Proposed Funding (in \$000s)							
PHASE :	Funding Source	<2020	2019 - 2020	2020 - 2021	2021 - 2022	2022 - 2023	2023 - 2024	>2024	All Years
		1,516	0	0	0	0	0	0	1,516
PRELIMINARY ENGINEERING	Total	1,516	0	0	0	0	0	0	1,516

RESPONSIBLE AGENCY: **FDOT**

Item Segment TOTAL ALL Years ALL Phases: **\$1,516**
 Item Number: 249796 Item TOTAL ALL Years ALL Phases ALL Segments: **\$15,355**

TPO Project No: **DT2497968**
 LRTP Ref: 5-5
 County: DIST/ST-WIDE
 Roadway ID:
 Lanes Exist:
 Lanes Improved:
 Lanes Added:
 Project Length:
 District: 6

Project Description: **DISTRICTWIDE TRAFFIC OPERATIONS - SAFETY STUDIES CONSULTANT**

Type of Work: **SAFETY PROJECT** SIS or Non-SIS: **No**

Extra Description:

		Proposed Funding (in \$000s)							
PHASE :	Funding Source	<2020	2019 - 2020	2020 - 2021	2021 - 2022	2022 - 2023	2023 - 2024	>2024	All Years
	DIH	10	0	0	0	0	0	0	10
	DS	300	275	275	275	0	0	0	1,125
PRELIMINARY ENGINEERING	Total	310	275	275	275	0	0	0	1,135

RESPONSIBLE AGENCY: **FDOT**

Item Segment TOTAL ALL Years ALL Phases: **\$1,135**
 Item Number: 249796 Item TOTAL ALL Years ALL Phases ALL Segments: **\$15,355**

MIAMI-DADE TRANSPORTATION PLANNING ORGANIZATION
 TRANSPORTATION IMPROVEMENT PROGRAM
 PRIMARY STATE HIGHWAYS AND INTERMODAL



HIGHWAYS

TPO Project No: **DT2497969**
 LRTP Ref: 5-5
 County: DIST/ST-WIDE
 Roadway ID:
 Lanes Exist:
 Lanes Improved:
 Lanes Added:
 Project Length:
 District: 6

Project Description: **DISTRICTWIDE TRAFFIC OPERATIONS - STUDIES CONSULTANT**

Type of Work: **SAFETY PROJECT**

SIS or Non-SIS: **No**

Extra Description:

		Proposed Funding (in \$000s)							
PHASE :	Funding Source	<2020	2019 - 2020	2020 - 2021	2021 - 2022	2022 - 2023	2023 - 2024	>2024	All Years
	DIH	3	0	0	0	0	0	0	3
	DS	350	0	0	100	0	0	0	450
PRELIMINARY ENGINEERING	Total	353	0	0	100	0	0	0	453

RESPONSIBLE AGENCY: **FDOT**

Item Segment **TOTAL ALL Years ALL Phases:** **\$453**

Item Number: **249796**

Item **TOTAL ALL Years ALL Phases ALL Segments:** **\$15,355**

TPO Project No: **DT2499431**
 LRTP Ref: 5-5
 County: MIAMI-DADE
 Roadway ID:
 Lanes Exist:
 Lanes Improved:
 Lanes Added:
 Project Length:
 District: 6

Project Description: **MIAMI-DADE COUNTYWIDE CONTAMINATION ASSESSMENT & REMEDIATION**

Type of Work: **ENVIRONMENTAL TEST/MITIGATE**

SIS or Non-SIS: **No**

Extra Description:

		Proposed Funding (in \$000s)							
PHASE :	Funding Source	<2020	2019 - 2020	2020 - 2021	2021 - 2022	2022 - 2023	2023 - 2024	>2024	All Years
		3,077	0	0	0	0	0	0	3,077
PRELIMINARY ENGINEERING	Total	3,077	0	0	0	0	0	0	3,077
		865	0	0	0	0	0	0	865
		124	0	0	0	0	0	0	124
ENVIRONMENTAL	Total	989	0	0	0	0	0	0	989
PROJECT DEVELOPMENT AND ENVIRONMENTAL	Total	363	0	0	0	0	0	0	363

RESPONSIBLE AGENCY: **FDOT**

Item Segment **TOTAL ALL Years ALL Phases:** **\$4,429**

Item Number: **249943**

Item **TOTAL ALL Years ALL Phases ALL Segments:** **\$14,255**

MIAMI-DADE TRANSPORTATION PLANNING ORGANIZATION
 TRANSPORTATION IMPROVEMENT PROGRAM
 PRIMARY STATE HIGHWAYS AND INTERMODAL



HIGHWAYS

TPO Project No: **DT2499433**
 LRTP Ref: 5-5
 County: MIAMI-DADE
 Roadway ID:
 Lanes Exist:
 Lanes Improved:
 Lanes Added:
 Project Length:
 District: 6

Project Description: **MIAMI-DADE COUNTYWIDE
 CONTAMINATION ASSESSMENT &
 REMEDIATION**

Type of Work: **ENVIRONMENTAL TEST/MITIGATE** SIS or Non-SIS: **No**

Extra Description:

PHASE :		Proposed Funding (in \$000s)								
		Funding Source	<2020	2019 - 2020	2020 - 2021	2021 - 2022	2022 - 2023	2023 - 2024	>2024	All Years
	DDR		4,074	800	800	800	800	800	0	8,074
	DS		785	0	0	0	0	0	0	785
PRELIMINARY ENGINEERING	Total		4,859	800	800	800	800	800	0	8,859
	DS		346	0	0	0	0	0	0	346
ENVIRONMENTAL	Total		346	0	0	0	0	0	0	346
PROJECT DEVELOPMENT AND ENVIRONMENTAL	Total		267	50	50	50	50	50	0	517

RESPONSIBLE AGENCY: FDOT

Item Segment TOTAL ALL Years ALL Phases: **\$9,722**
 Item Number: 249943 Item TOTAL ALL Years ALL Phases ALL Segments: **\$14,255**

TPO Project No: **DT2500842**
 LRTP Ref: 5-5
 County: DIST/ST-WIDE
 Roadway ID:
 Lanes Exist:
 Lanes Improved:
 Lanes Added:
 Project Length:
 District: 6

Project Description: **TRANSPORTATION SYSTEMS
 MANAGEMENT AND OPERATIONS
 CONSULTANT**

Type of Work: **CORRIDOR/SUBAREA PLANNING** SIS or Non-SIS: **No**

Extra Description:

PHASE :		Proposed Funding (in \$000s)								
		Funding Source	<2020	2019 - 2020	2020 - 2021	2021 - 2022	2022 - 2023	2023 - 2024	>2024	All Years
			2,323	0	0	0	0	0	0	2,323
PRELIMINARY ENGINEERING	Total		2,323	0	0	0	0	0	0	2,323

RESPONSIBLE AGENCY: FDOT

Item Segment TOTAL ALL Years ALL Phases: **\$2,323**
 Item Number: 250084 Item TOTAL ALL Years ALL Phases ALL Segments: **\$11,679**

MIAMI-DADE TRANSPORTATION PLANNING ORGANIZATION
 TRANSPORTATION IMPROVEMENT PROGRAM
 PRIMARY STATE HIGHWAYS AND INTERMODAL



HIGHWAYS

TPO Project No: **DT2500843**
 LRTP Ref: 5-5
 County: DIST/ST-WIDE
 Roadway ID:
 Lanes Exist:
 Lanes Improved:
 Lanes Added:
 Project Length:
 District: 6

Project Description: **TRANSPORTATION SYSTEMS
 MANAGEMENT AND OPERATIONS
 CONSULTANT**

Type of Work: **CORRIDOR/SUBAREA PLANNING** SIS or Non-SIS: **No**

Extra Description:

PHASE :		Proposed Funding (in \$000s)							
		Funding Source	<2020	2019 - 2020	2020 - 2021	2021 - 2022	2022 - 2023	2023 - 2024	>2024
	DIH	279	0	0	0	0	0	0	279
	DS	4,077	1,000	0	0	0	0	0	5,077
PRELIMINARY ENGINEERING	Total	4,356	1,000	0	0	0	0	0	5,356

RESPONSIBLE AGENCY: **FDOT**

Item Segment **TOTAL ALL Years ALL Phases:** **\$5,356**
 Item Number: **250084** Item **TOTAL ALL Years ALL Phases ALL Segments:** **\$11,679**

TPO Project No: **DT2500844**
 LRTP Ref: 5-5
 County: DIST/ST-WIDE
 Roadway ID:
 Lanes Exist:
 Lanes Improved:
 Lanes Added:
 Project Length:
 District: 6

Project Description: **TRANSPORTATION SYSTEMS
 MANAGEMENT AND OPERATIONS
 CONSULTANT**

Type of Work: **CORRIDOR/SUBAREA PLANNING** SIS or Non-SIS: **No**

Extra Description:

PHASE :		Proposed Funding (in \$000s)							
		Funding Source	<2020	2019 - 2020	2020 - 2021	2021 - 2022	2022 - 2023	2023 - 2024	>2024
	DS	0	500	500	1,000	1,000	1,000	0	4,000
PRELIMINARY ENGINEERING	Total	0	500	500	1,000	1,000	1,000	0	4,000

RESPONSIBLE AGENCY: **FDOT**

Item Segment **TOTAL ALL Years ALL Phases:** **\$4,000**
 Item Number: **250084** Item **TOTAL ALL Years ALL Phases ALL Segments:** **\$11,679**

MIAMI-DADE TRANSPORTATION PLANNING ORGANIZATION
 TRANSPORTATION IMPROVEMENT PROGRAM
 PRIMARY STATE HIGHWAYS AND INTERMODAL



HIGHWAYS

TPO Project No: **DT2500932**
 LRTP Ref: 5-5
 County: DIST/ST-WIDE
 Roadway ID:
 Lanes Exist:
 Lanes Improved:
 Lanes Added:
 Project Length:
 District: 6

Project Description: **DISTRICTWIDE TRAFFIC OPERATIONS - STUDIES CONSULTANT**

Type of Work: **TRANSPORTATION STATISTICS** SIS or Non-SIS: **No**

Extra Description:

		Proposed Funding (in \$000s)							All Years
		<2020	2019 - 2020	2020 - 2021	2021 - 2022	2022 - 2023	2023 - 2024	>2024	
PHASE :	Funding Source								
		635	0	0	0	0	0	0	635
PRELIMINARY ENGINEERING	Total	635	0	0	0	0	0	0	635

RESPONSIBLE AGENCY: **FDOT**

Item Segment TOTAL ALL Years ALL Phases: **\$635**
 Item Number: 250093 Item TOTAL ALL Years ALL Phases ALL Segments: **\$2,751**

TPO Project No: **DT2500933**
 LRTP Ref: 5-5
 County: DIST/ST-WIDE
 Roadway ID:
 Lanes Exist:
 Lanes Improved:
 Lanes Added:
 Project Length:
 District: 6

Project Description: **DISTRICTWIDE TRAFFIC OPERATIONS - STUDIES CONSULTANT**

Type of Work: **CORRIDOR/SUBAREA PLANNING** SIS or Non-SIS: **No**

Extra Description:

		Proposed Funding (in \$000s)							All Years
		<2020	2019 - 2020	2020 - 2021	2021 - 2022	2022 - 2023	2023 - 2024	>2024	
PHASE :	Funding Source								
		1,591	0	0	0	0	0	0	1,591
PRELIMINARY ENGINEERING	Total	1,591	0	0	0	0	0	0	1,591

RESPONSIBLE AGENCY: **FDOT**

Item Segment TOTAL ALL Years ALL Phases: **\$1,591**
 Item Number: 250093 Item TOTAL ALL Years ALL Phases ALL Segments: **\$2,751**

MIAMI-DADE TRANSPORTATION PLANNING ORGANIZATION
 TRANSPORTATION IMPROVEMENT PROGRAM
 PRIMARY STATE HIGHWAYS AND INTERMODAL



HIGHWAYS

TPO Project No: **DT2500934**
 LRTP Ref: 5-5
 County: DIST/ST-WIDE
 Roadway ID:
 Lanes Exist:
 Lanes Improved:
 Lanes Added:
 Project Length:
 District: 6

Project Description: **DISTRICTWIDE TRAFFIC OPERATIONS - STUDIES CONSULTANT**

Type of Work: **CORRIDOR/SUBAREA PLANNING** SIS or Non-SIS: **No**

Extra Description:

		Proposed Funding (in \$000s)							All Years
		<2020	2019 - 2020	2020 - 2021	2021 - 2022	2022 - 2023	2023 - 2024	>2024	
PHASE :	Funding Source								
	DS	50	300	0	100	0	0	0	450
PRELIMINARY ENGINEERING	Total	50	300	0	100	0	0	0	450

RESPONSIBLE AGENCY: **FDOT**

Item Segment **TOTAL ALL Years ALL Phases:** **\$450**
 Item Number: 250093 Item **TOTAL ALL Years ALL Phases ALL Segments:** **\$2,751**

TPO Project No: **DT2500935**
 LRTP Ref:
 County: DIST/ST-WIDE
 Roadway ID:
 Lanes Exist:
 Lanes Improved:
 Lanes Added:
 Project Length:
 District: 6

Project Description: **DISTRICTWIDE TRAFFIC OPERATIONS - STUDIES CONSULTANT**

Type of Work: **CORRIDOR/SUBAREA PLANNING** SIS or Non-SIS: **No**

Extra Description:

		Proposed Funding (in \$000s)							All Years
		<2020	2019 - 2020	2020 - 2021	2021 - 2022	2022 - 2023	2023 - 2024	>2024	
PHASE :	Funding Source								
	DS	0	0	0	0	0	75	0	75
PRELIMINARY ENGINEERING	Total	0	0	0	0	0	75	0	75

RESPONSIBLE AGENCY: **FDOT**

Item Segment **TOTAL ALL Years ALL Phases:** **\$75**
 Item Number: 250093 Item **TOTAL ALL Years ALL Phases ALL Segments:** **\$2,751**

MIAMI-DADE TRANSPORTATION PLANNING ORGANIZATION
 TRANSPORTATION IMPROVEMENT PROGRAM
 PRIMARY STATE HIGHWAYS AND INTERMODAL



HIGHWAYS

TPO Project No: **DT2501022**
 LRTP Ref: 5-5
 County: DIST/ST-WIDE
 Roadway ID:
 Lanes Exist:
 Lanes Improved:
 Lanes Added:
 Project Length:
 District: 6

Project Description: **DISTRICTWIDE ITS OPERATIONS & MAINTENANCE OF FIELD DEVICES**

Type of Work: **PERIODIC MAINTENANCE** SIS or Non-SIS: **No**

Extra Description:

PHASE :		Proposed Funding (in \$000s)								
		Funding Source	<2020	2019 - 2020	2020 - 2021	2021 - 2022	2022 - 2023	2023 - 2024	>2024	All Years
PRELIMINARY ENGINEERING	Total		39	0	0	0	0	0	0	39
			2,288	0	0	0	0	0	0	2,288
CONSTRUCTION	Total		2,288	0	0	0	0	0	0	2,288

RESPONSIBLE AGENCY: **FDOT**

Item Segment TOTAL ALL Years ALL Phases: **\$2,327**
 Item Number: 250102 Item TOTAL ALL Years ALL Phases ALL Segments: **\$16,277**

TPO Project No: **DT2501023**
 LRTP Ref: 5-5
 County: DIST/ST-WIDE
 Roadway ID:
 Lanes Exist:
 Lanes Improved:
 Lanes Added:
 Project Length:
 District: 6

Project Description: **DISTRICTWIDE ITS OPERATIONS & MAINTENANCE OF FIELD DEVICES**

Type of Work: **PERIODIC MAINTENANCE** SIS or Non-SIS: **No**

Extra Description:

PHASE :		Proposed Funding (in \$000s)								
		Funding Source	<2020	2019 - 2020	2020 - 2021	2021 - 2022	2022 - 2023	2023 - 2024	>2024	All Years
PRELIMINARY ENGINEERING	Total		519	0	0	0	0	0	0	519
			8,945	0	0	0	0	0	0	8,945
CONSTRUCTION	Total		8,945	0	0	0	0	0	0	8,945

RESPONSIBLE AGENCY: **FDOT**

Item Segment TOTAL ALL Years ALL Phases: **\$9,464**
 Item Number: 250102 Item TOTAL ALL Years ALL Phases ALL Segments: **\$16,277**

MIAMI-DADE TRANSPORTATION PLANNING ORGANIZATION
TRANSPORTATION IMPROVEMENT PROGRAM
PRIMARY STATE HIGHWAYS AND INTERMODAL



HIGHWAYS

TPO Project No: **DT2501027**
 LRTP Ref:
 County: DIST/ST-WIDE
 Roadway ID:
 Lanes Exist:
 Lanes Improved:
 Lanes Added:
 Project Length:
 District: 6

Project Description: **D/W ITS GEN. PURPOSE LANES & ASCT
SYS. INFRASTRUCTURE MAINT. &
REPAIRS**

Type of Work: **PERIODIC MAINTENANCE** SIS or Non-SIS: **No**

Extra Description:

PHASE :		Proposed Funding (in \$000s)							
		Funding Source	<2020	2019 - 2020	2020 - 2021	2021 - 2022	2022 - 2023	2023 - 2024	>2024
	DS	0	0	0	0	2,243	2,243	0	4,486
OPERATIONS	Total	0	0	0	0	2,243	2,243	0	4,486

RESPONSIBLE AGENCY: **FDOT**

Item Segment **TOTAL ALL Years ALL Phases:** **\$4,486**

Item Number: **250102** Item **TOTAL ALL Years ALL Phases ALL Segments:** **\$16,277**

TPO Project No: **DT2501051**
 LRTP Ref:
 County: MIAMI-DADE
 Roadway ID:
 Lanes Exist:
 Lanes Improved:
 Lanes Added:
 Project Length: 0.329
 District: 6

Project Description: **SR 25/OKEECHOBEE RD FROM EAST OF W 12TH AVE TO WEST 19TH ST**

Type of Work: **ADD LANES & RECONSTRUCT** SIS or Non-SIS: **No**

Extra Description:

PHASE :		Proposed Funding (in \$000s)							
		Funding Source	<2020	2019 - 2020	2020 - 2021	2021 - 2022	2022 - 2023	2023 - 2024	>2024
		2,110	0	0	0	0	0	0	2,110
		120	0	0	0	0	0	0	120
		37	0	0	0	0	0	0	37
PRELIMINARY ENGINEERING	Total	2,267	0	0	0	0	0	0	2,267
		916	0	0	0	0	0	0	916
RIGHT OF WAY	Total	916	0	0	0	0	0	0	916
		324	0	0	0	0	0	0	324
		5,579	0	0	0	0	0	0	5,579
		722	0	0	0	0	0	0	722
RAILROAD & UTILITIES	Total	6,625	0	0	0	0	0	0	6,625
		83	0	0	0	0	0	0	83
		36,639	0	0	0	0	0	0	36,639
		8	0	0	0	0	0	0	8
DESIGN/BUILD	Total	36,730	0	0	0	0	0	0	36,730

MIAMI-DADE TRANSPORTATION PLANNING ORGANIZATION
 TRANSPORTATION IMPROVEMENT PROGRAM
 PRIMARY STATE HIGHWAYS AND INTERMODAL



HIGHWAYS

TPO Project No: **DT2501051** Project Description: **SR 25/OKEECHOBEE RD FROM EAST OF W 12TH AVE TO WEST 19TH ST**
 LRTP Ref: _____
 County: **MIAMI-DADE**
 Roadway ID: _____
 Lanes Exist: _____ Type of Work: **ADD LANES & RECONSTRUCT** SIS or Non-SIS: **No**
 Lanes Improved: _____
 Lanes Added: _____ Extra Description: _____
 Project Length: **0.329**
 District: **6**

PHASE :		Proposed Funding (in \$000s)								
		Funding Source	<2020	2019 - 2020	2020 - 2021	2021 - 2022	2022 - 2023	2023 - 2024	>2024	All Years
			1,300	0	0	0	0	0	0	1,300
ALTERNATIVE CONTRACTING INCENTIVES		Total	1,300	0	0	0	0	0	0	1,300

RESPONSIBLE AGENCY: **FDOT**

Item Segment **TOTAL ALL Years ALL Phases:** **\$47,838**
 Item Number: **250105** Item **TOTAL ALL Years ALL Phases ALL Segments:** **\$66,231**

TPO Project No: **DT2501052** Project Description: **SR 25/OKEECHOBEE RD FROM SR 826/PALMETTO XWAY TO EAST OF WEST 12 AVE**
 LRTP Ref: _____
 County: **MIAMI-DADE**
 Roadway ID: _____
 Lanes Exist: _____ Type of Work: **ADD LANES & RECONSTRUCT** SIS or Non-SIS: **No**
 Lanes Improved: _____
 Lanes Added: _____ Extra Description: _____
 Project Length: **1.199**
 District: **6**

PHASE :		Proposed Funding (in \$000s)								
		Funding Source	<2020	2019 - 2020	2020 - 2021	2021 - 2022	2022 - 2023	2023 - 2024	>2024	All Years
			16	0	0	0	0	0	0	16
RAILROAD & UTILITIES		Total	16	0	0	0	0	0	0	16
			48	0	0	0	0	0	0	48
CONSTRUCTION		Total	12,869	0	0	0	0	0	0	12,869
			735	0	0	0	0	0	0	735
ALTERNATIVE CONTRACTING INCENTIVES		Total	735	0	0	0	0	0	0	735

RESPONSIBLE AGENCY: **FDOT**

Item Segment **TOTAL ALL Years ALL Phases:** **\$13,620**
 Item Number: **250105** Item **TOTAL ALL Years ALL Phases ALL Segments:** **\$66,231**

MIAMI-DADE TRANSPORTATION PLANNING ORGANIZATION
TRANSPORTATION IMPROVEMENT PROGRAM
PRIMARY STATE HIGHWAYS AND INTERMODAL



HIGHWAYS

TPO Project No: **DT2501053**
 LRTP Ref:
 County: MIAMI-DADE
 Roadway ID:
 Lanes Exist:
 Lanes Improved:
 Lanes Added:
 Project Length: 0.002
 District: 6

Project Description: **SR 25/OKEECHOBEE RD. AT METRORAIL CROSSING**

Type of Work: **FIXED GUIDEWAY IMPROVEMENTS** SIS or Non-SIS: **No**

Extra Description:

PHASE :		Proposed Funding (in \$000s)								
		Funding Source	<2020	2019 - 2020	2020 - 2021	2021 - 2022	2022 - 2023	2023 - 2024	>2024	All Years
			3,979	0	0	0	0	0	0	3,979
CONSTRUCTION		Total	3,979	0	0	0	0	0	0	3,979
			200	0	0	0	0	0	0	200
ALTERNATIVE CONTRACTING INCENTIVES		Total	200	0	0	0	0	0	0	200
			332	0	0	0	0	0	0	332
CAPITAL		Total	332	0	0	0	0	0	0	332

RESPONSIBLE AGENCY: **FDOT**

Item Segment **TOTAL ALL Years ALL Phases:** **\$4,511**
 Item Number: **250105** Item **TOTAL ALL Years ALL Phases ALL Segments:** **\$66,231**

TPO Project No: **DT2501054**
 LRTP Ref:
 County: MIAMI-DADE
 Roadway ID:
 Lanes Exist:
 Lanes Improved:
 Lanes Added:
 Project Length: 0.329
 District: 6

Project Description: **SR 25/OKEECHOBEE RD FROM EAST OF W 12 AVE TO WEST 19TH ST**

Type of Work: **LANDSCAPING** SIS or Non-SIS: **No**

Extra Description:

PHASE :		Proposed Funding (in \$000s)								
		Funding Source	<2020	2019 - 2020	2020 - 2021	2021 - 2022	2022 - 2023	2023 - 2024	>2024	All Years
			262	0	0	0	0	0	0	262
CONSTRUCTION		Total	262	0	0	0	0	0	0	262

RESPONSIBLE AGENCY: **FDOT**

Item Segment **TOTAL ALL Years ALL Phases:** **\$262**
 Item Number: **250105** Item **TOTAL ALL Years ALL Phases ALL Segments:** **\$66,231**

MIAMI-DADE TRANSPORTATION PLANNING ORGANIZATION
 TRANSPORTATION IMPROVEMENT PROGRAM
 PRIMARY STATE HIGHWAYS AND INTERMODAL



HIGHWAYS

TPO Project No: **DT2501137**
 LRTP Ref:
 County: MIAMI-DADE
 Roadway ID:
 Lanes Exist:
 Lanes Improved:
 Lanes Added:
 Project Length:
 District: 6

Project Description: **SERVICE PATROLS**

Type of Work: **SERVICE PATROL/FHP** SIS or Non-SIS: **No**

Extra Description:

		Proposed Funding (in \$000s)							
PHASE :	Funding Source	<2020	2019 - 2020	2020 - 2021	2021 - 2022	2022 - 2023	2023 - 2024	>2024	All Years
		0	0	0	0	0	2,747	0	2,747
OPERATIONS	Total	0	0	0	0	0	2,747	0	2,747

RESPONSIBLE AGENCY: **FDOT**

Item Segment **TOTAL ALL Years ALL Phases:** **\$2,747**

Item Number: **250113** Item **TOTAL ALL Years ALL Phases ALL Segments:** **\$2,760**

TPO Project No: **DT2501157**
 LRTP Ref: 5-5
 County: DIST/ST-WIDE
 Roadway ID:
 Lanes Exist:
 Lanes Improved:
 Lanes Added:
 Project Length:
 District: 6

Project Description: **ITS TECHNICAL CONSULTANT SERVICES**

Type of Work: **TRAFFIC OPS IMPROVEMENT** SIS or Non-SIS: **No**

Extra Description:

		Proposed Funding (in \$000s)							
PHASE :	Funding Source	<2020	2019 - 2020	2020 - 2021	2021 - 2022	2022 - 2023	2023 - 2024	>2024	All Years
	DS	0	0	0	0	300	300	0	600
PRELIMINARY ENGINEERING	Total	0	0	0	0	300	300	0	600

RESPONSIBLE AGENCY: **FDOT**

Item Segment **TOTAL ALL Years ALL Phases:** **\$600**

Item Number: **250115** Item **TOTAL ALL Years ALL Phases ALL Segments:** **\$40,285**

MIAMI-DADE TRANSPORTATION PLANNING ORGANIZATION
TRANSPORTATION IMPROVEMENT PROGRAM
PRIMARY STATE HIGHWAYS AND INTERMODAL



HIGHWAYS

TPO Project No: **DT2506041**
 LRTP Ref: 5-5
 County: DIST/ST-WIDE
 Roadway ID:
 Lanes Exist:
 Lanes Improved:
 Lanes Added:
 Project Length:
 District: 6

Project Description: **DISTRICTWIDE VALUE ENGINEERING CONSULTANT**

Type of Work: **PRELIMINARY ENGINEERING** SIS or Non-SIS: **No**

Extra Description:

		Proposed Funding (in \$000s)							
PHASE :	Funding Source	<2020	2019 - 2020	2020 - 2021	2021 - 2022	2022 - 2023	2023 - 2024	>2024	All Years
	DDR	0	0	0	56	88	0	0	144
	DIH	575	30	50	50	50	50	0	805
	DS	2,531	150	150	94	62	150	0	3,137
PRELIMINARY ENGINEERING	Total	3,106	180	200	200	200	200	0	4,086

RESPONSIBLE AGENCY: **FDOT**

Item Segment **TOTAL ALL Years ALL Phases:** **\$4,086**
 Item Number: **250604** Item **TOTAL ALL Years ALL Phases ALL Segments:** **\$4,086**

TPO Project No: **DT2506051**
 LRTP Ref: 5-5
 County: DIST/ST-WIDE
 Roadway ID:
 Lanes Exist:
 Lanes Improved:
 Lanes Added:
 Project Length:
 District: 6

Project Description: **DISTRICTWIDE MISCELLANEOUS PE DESIGN CONSULTANT**

Type of Work: **PRELIMINARY ENGINEERING** SIS or Non-SIS: **No**

Extra Description:

		Proposed Funding (in \$000s)							
PHASE :	Funding Source	<2020	2019 - 2020	2020 - 2021	2021 - 2022	2022 - 2023	2023 - 2024	>2024	All Years
		2,364	0	0	0	0	0	0	2,364
PRELIMINARY ENGINEERING	Total	2,364	0	0	0	0	0	0	2,364
		52	0	0	0	0	0	0	52
CONSTRUCTION	Total	52	0	0	0	0	0	0	52

RESPONSIBLE AGENCY: **FDOT**

Item Segment **TOTAL ALL Years ALL Phases:** **\$2,416**
 Item Number: **250605** Item **TOTAL ALL Years ALL Phases ALL Segments:** **\$2,692**

MIAMI-DADE TRANSPORTATION PLANNING ORGANIZATION
 TRANSPORTATION IMPROVEMENT PROGRAM
 PRIMARY STATE HIGHWAYS AND INTERMODAL



HIGHWAYS

TPO Project No: **DT2506081**
 LRTP Ref: 5-5
 County: DIST/ST-WIDE
 Roadway ID:
 Lanes Exist:
 Lanes Improved:
 Lanes Added:
 Project Length:
 District: 6

Project Description: **DISTRICTWIDE AERIAL PHOTOGRAPHY**

Type of Work: **PRELIMINARY ENGINEERING** SIS or Non-SIS: **No**

Extra Description:

PHASE :		Proposed Funding (in \$000s)							All Years
		Funding Source	<2020	2019 - 2020	2020 - 2021	2021 - 2022	2022 - 2023	2023 - 2024	
			2,169	0	0	0	0	0	2,169
			6,133	0	0	0	0	0	6,133
PRELIMINARY ENGINEERING	Total		8,302	0	0	0	0	0	8,302

RESPONSIBLE AGENCY: **FDOT**

Item Segment **TOTAL ALL Years ALL Phases:** **\$8,302**
 Item Number: **250608** Item **TOTAL ALL Years ALL Phases ALL Segments:** **\$11,327**

TPO Project No: **DT2506082**
 LRTP Ref: 5-5
 County: DIST/ST-WIDE
 Roadway ID:
 Lanes Exist:
 Lanes Improved:
 Lanes Added:
 Project Length:
 District: 6

Project Description: **DISTRICTWIDE AERIAL PHOTOGRAPHY**

Type of Work: **PRELIMINARY ENGINEERING** SIS or Non-SIS: **No**

Extra Description:

PHASE :		Proposed Funding (in \$000s)							All Years	
		Funding Source	<2020	2019 - 2020	2020 - 2021	2021 - 2022	2022 - 2023	2023 - 2024		>2024
		DS	925	600	250	450	400	400	0	3,025
PRELIMINARY ENGINEERING	Total		925	600	250	450	400	400	0	3,025

RESPONSIBLE AGENCY: **FDOT**

Item Segment **TOTAL ALL Years ALL Phases:** **\$3,025**
 Item Number: **250608** Item **TOTAL ALL Years ALL Phases ALL Segments:** **\$11,327**

MIAMI-DADE TRANSPORTATION PLANNING ORGANIZATION
TRANSPORTATION IMPROVEMENT PROGRAM
PRIMARY STATE HIGHWAYS AND INTERMODAL



HIGHWAYS

TPO Project No: **DT2506101**
 LRTP Ref: 5-5
 County: DIST/ST-WIDE
 Roadway ID:
 Lanes Exist:
 Lanes Improved:
 Lanes Added:
 Project Length:
 District: 6

Project Description: **DISTRICTWIDE LANDSCAPE DESIGN
CONSULTANT & JPA**

Type of Work: **LANDSCAPING**

SIS or Non-SIS: **No**

Extra Description:

		Proposed Funding (in \$000s)							
PHASE :	Funding Source	<2020	2019 - 2020	2020 - 2021	2021 - 2022	2022 - 2023	2023 - 2024	>2024	All Years
		1,175	0	0	0	0	0	0	1,175
PRELIMINARY ENGINEERING	Total	1,175	0	0	0	0	0	0	1,175
		1,697	0	0	0	0	0	0	1,697
PROJECT DEVELOPMENT AND ENVIRONMENTAL	Total	1,697	0	0	0	0	0	0	1,697
		83	0	0	0	0	0	0	83
CONSTRUCTION	Total	5,414	0	0	0	0	0	0	5,414

RESPONSIBLE AGENCY: FDOT

Item Segment TOTAL ALL Years ALL Phases: **\$8,286**

Item Number: 250610

Item TOTAL ALL Years ALL Phases ALL Segments: **\$11,252**

TPO Project No: **DT2506104**
 LRTP Ref: 5-5
 County: DIST/ST-WIDE
 Roadway ID:
 Lanes Exist:
 Lanes Improved:
 Lanes Added:
 Project Length:
 District: 6

Project Description: **DISTRICTWIDE LANDSCAPE DESIGN
CONSULTANT & JPA**

Type of Work: **LANDSCAPING**

SIS or Non-SIS: **No**

Extra Description:

		Proposed Funding (in \$000s)							
PHASE :	Funding Source	<2020	2019 - 2020	2020 - 2021	2021 - 2022	2022 - 2023	2023 - 2024	>2024	All Years
	DIH	0	5	5	0	0	0	0	10
	DIH	10	0	0	0	0	0	0	10
	DS	500	100	0	0	0	0	0	600
CONSTRUCTION	Total	510	105	5	0	0	0	0	620

RESPONSIBLE AGENCY: FDOT

Item Segment TOTAL ALL Years ALL Phases: **\$620**

Item Number: 250610

Item TOTAL ALL Years ALL Phases ALL Segments: **\$11,252**

MIAMI-DADE TRANSPORTATION PLANNING ORGANIZATION
TRANSPORTATION IMPROVEMENT PROGRAM
PRIMARY STATE HIGHWAYS AND INTERMODAL



HIGHWAYS

TPO Project No: **DT2506105**
 LRTP Ref: _____
 County: DIST/ST-WIDE
 Roadway ID: _____
 Lanes Exist: _____
 Lanes Improved: _____
 Lanes Added: _____
 Project Length: _____
 District: 6

Project Description: **DISTRICTWIDE LANDSCAPE MIAMI-DADE COUNTY**

Type of Work: **LANDSCAPING**

SIS or Non-SIS: **No**

Extra Description: _____

PHASE :		Proposed Funding (in \$000s)							
		Funding Source	<2020	2019 - 2020	2020 - 2021	2021 - 2022	2022 - 2023	2023 - 2024	>2024
CONSTRUCTION	DS	0	0	500	500	278	322	0	1,600
	Total	0	0	500	500	278	322	0	1,600

RESPONSIBLE AGENCY: **FDOT**

Item Segment **TOTAL ALL Years ALL Phases:** **\$1,600**

Item Number: **250610** Item **TOTAL ALL Years ALL Phases ALL Segments:** **\$11,252**

TPO Project No: **DT2506211**
 LRTP Ref: 5-5
 County: DIST/ST-WIDE
 Roadway ID: _____
 Lanes Exist: _____
 Lanes Improved: _____
 Lanes Added: _____
 Project Length: _____
 District: 6

Project Description: **D/W PROPERTY MGMT BY DISTRICT R/W ADMIN**

Type of Work: **RIGHT OF WAY ACTIVITIES**

SIS or Non-SIS: **No**

Extra Description: _____

PHASE :		Proposed Funding (in \$000s)							
		Funding Source	<2020	2019 - 2020	2020 - 2021	2021 - 2022	2022 - 2023	2023 - 2024	>2024
RIGHT OF WAY	BNCA	3	0	0	0	0	0	0	3
	BNDS	8	0	0	0	0	0	0	8
	BNIR	33	0	0	0	0	0	0	33
	DDR	164	0	0	0	0	0	0	164
	DIH	4,381	550	550	500	0	0	0	5,981
	DS	3,799	100	100	0	0	0	0	3,999
	Total	8,388	650	650	500	0	0	0	10,188

RESPONSIBLE AGENCY: **FDOT**

Item Segment **TOTAL ALL Years ALL Phases:** **\$10,188**

Item Number: **250621** Item **TOTAL ALL Years ALL Phases ALL Segments:** **\$18,495**

MIAMI-DADE TRANSPORTATION PLANNING ORGANIZATION
 TRANSPORTATION IMPROVEMENT PROGRAM
 PRIMARY STATE HIGHWAYS AND INTERMODAL



HIGHWAYS

TPO Project No: **DT2506221**
 LRTP Ref: 5-5
 County: DIST/ST-WIDE
 Roadway ID:
 Lanes Exist:
 Lanes Improved:
 Lanes Added:
 Project Length:
 District: 6

Project Description: **DISTRICTWIDE PD&E AND TRAFFIC CONSULTANT**

Type of Work: **PD&E/EMO STUDY** SIS or Non-SIS: **No**

Extra Description:

		Proposed Funding (in \$000s)							All Years
		<2020	2019 - 2020	2020 - 2021	2021 - 2022	2022 - 2023	2023 - 2024	>2024	
PHASE :	Funding Source								
		4,416	0	0	0	0	0	0	4,416
PROJECT DEVELOPMENT AND ENVIRONMENTAL	Total	4,416	0	0	0	0	0	0	4,416

RESPONSIBLE AGENCY: **FDOT**

Item Segment **TOTAL ALL Years ALL Phases: \$4,416**

Item Number: **250622** Item **TOTAL ALL Years ALL Phases ALL Segments: \$15,275**

TPO Project No: **DT2506222**
 LRTP Ref: 5-5
 County: DIST/ST-WIDE
 Roadway ID:
 Lanes Exist:
 Lanes Improved:
 Lanes Added:
 Project Length:
 District: 6

Project Description: **DISTRICTWIDE PD&E AND TRAFFIC CONSULTANT**

Type of Work: **PD&E/EMO STUDY** SIS or Non-SIS: **No**

Extra Description:

		Proposed Funding (in \$000s)							All Years
		<2020	2019 - 2020	2020 - 2021	2021 - 2022	2022 - 2023	2023 - 2024	>2024	
PHASE :	Funding Source								
		2,559	0	0	0	0	0	0	2,559
PROJECT DEVELOPMENT AND ENVIRONMENTAL	Total	2,559	0	0	0	0	0	0	2,559

RESPONSIBLE AGENCY: **FDOT**

Item Segment **TOTAL ALL Years ALL Phases: \$2,559**

Item Number: **250622** Item **TOTAL ALL Years ALL Phases ALL Segments: \$15,275**

MIAMI-DADE TRANSPORTATION PLANNING ORGANIZATION
 TRANSPORTATION IMPROVEMENT PROGRAM
 PRIMARY STATE HIGHWAYS AND INTERMODAL



HIGHWAYS

TPO Project No: **DT2506224**
 LRTP Ref: 5-5
 County: DIST/ST-WIDE
 Roadway ID:
 Lanes Exist:
 Lanes Improved:
 Lanes Added:
 Project Length:
 District: 6

Project Description: **D/W PD&E CONSULTANT SUPPORT**

Type of Work: **PD&E/EMO STUDY**

SIS or Non-SIS: **No**

Extra Description:

PHASE :		Proposed Funding (in \$000s)							All Years	
		Funding Source	<2020	2019 - 2020	2020 - 2021	2021 - 2022	2022 - 2023	2023 - 2024		>2024
PROJECT DEVELOPMENT AND ENVIRONMENTAL		DDR	0	700	0	0	0	0	0	700
		DIH	148	50	50	50	50	50	0	398
		DS	2,005	0	100	350	350	350	0	3,155
		Total	2,153	750	150	400	400	400	0	4,253

RESPONSIBLE AGENCY: FDOT

Item Segment TOTAL ALL Years ALL Phases: **\$4,253**

Item Number: 250622

Item TOTAL ALL Years ALL Phases ALL Segments: **\$15,275**

TPO Project No: **DT2506225**
 LRTP Ref: 5-5
 County: DIST/ST-WIDE
 Roadway ID:
 Lanes Exist:
 Lanes Improved:
 Lanes Added:
 Project Length:
 District: 6

Project Description: **D/W PD&E CONSULTANT SUPPORT**

Type of Work: **PD&E/EMO STUDY**

SIS or Non-SIS: **No**

Extra Description:

PHASE :		Proposed Funding (in \$000s)							All Years	
		Funding Source	<2020	2019 - 2020	2020 - 2021	2021 - 2022	2022 - 2023	2023 - 2024		>2024
PROJECT DEVELOPMENT AND ENVIRONMENTAL		DDR	0	573	0	0	0	0	0	573
		DIH	19	50	50	50	50	50	0	269
		DS	1,862	127	100	350	350	350	0	3,139
		Total	1,881	750	150	400	400	400	0	3,981

RESPONSIBLE AGENCY: FDOT

Item Segment TOTAL ALL Years ALL Phases: **\$3,981**

Item Number: 250622

Item TOTAL ALL Years ALL Phases ALL Segments: **\$15,275**

MIAMI-DADE TRANSPORTATION PLANNING ORGANIZATION
 TRANSPORTATION IMPROVEMENT PROGRAM
 PRIMARY STATE HIGHWAYS AND INTERMODAL



HIGHWAYS

TPO Project No: **DT2506261**
 LRTP Ref: 5-5
 County: DIST/ST-WIDE
 Roadway ID:
 Lanes Exist:
 Lanes Improved:
 Lanes Added:
 Project Length:
 District: 6

Project Description: **DISTRICTWIDE TRAFFIC OPERATIONS**

Type of Work: **TRAFFIC OPS IMPROVEMENT** SIS or Non-SIS: **No**

Extra Description:

PHASE :		Proposed Funding (in \$000s)							
		Funding Source	<2020	2019 - 2020	2020 - 2021	2021 - 2022	2022 - 2023	2023 - 2024	>2024
	DIH	23,997	1,200	950	950	1,000	1,000	0	29,097
PRELIMINARY ENGINEERING	Total	23,997	1,200	950	950	1,000	1,000	0	29,097

RESPONSIBLE AGENCY: **FDOT**

Item Segment **TOTAL ALL Years ALL Phases:** **\$29,097**

Item Number: **250626** Item **TOTAL ALL Years ALL Phases ALL Segments:** **\$29,097**

TPO Project No: **DT2506291**
 LRTP Ref: 5-5
 County: DIST/ST-WIDE
 Roadway ID:
 Lanes Exist:
 Lanes Improved:
 Lanes Added:
 Project Length:
 District: 6

Project Description: **DISTRICTWIDE PUSH BUTTON DESIGN CONSULTANT**

Type of Work: **PRELIMINARY ENGINEERING** SIS or Non-SIS: **No**

Extra Description:

PHASE :		Proposed Funding (in \$000s)							
		Funding Source	<2020	2019 - 2020	2020 - 2021	2021 - 2022	2022 - 2023	2023 - 2024	>2024
		1,706	0	0	0	0	0	0	1,706
PRELIMINARY ENGINEERING	Total	1,706	0	0	0	0	0	0	1,706

RESPONSIBLE AGENCY: **FDOT**

Item Segment **TOTAL ALL Years ALL Phases:** **\$1,706**

Item Number: **250629** Item **TOTAL ALL Years ALL Phases ALL Segments:** **\$8,203**

MIAMI-DADE TRANSPORTATION PLANNING ORGANIZATION
 TRANSPORTATION IMPROVEMENT PROGRAM
 PRIMARY STATE HIGHWAYS AND INTERMODAL



HIGHWAYS

TPO Project No: **DT2506292**
 LRTP Ref: 5-5
 County: DIST/ST-WIDE
 Roadway ID:
 Lanes Exist:
 Lanes Improved:
 Lanes Added:
 Project Length:
 District: 6

Project Description: **D/W TRAFFIC OPS DESIGN CONSULTANT**

Type of Work: **TRAFFIC OPS IMPROVEMENT** SIS or Non-SIS: **No**

Extra Description:

PHASE :		Proposed Funding (in \$000s)								
		Funding Source	<2020	2019 - 2020	2020 - 2021	2021 - 2022	2022 - 2023	2023 - 2024	>2024	All Years
			1,775	0	0	0	0	0	0	1,775
PRELIMINARY ENGINEERING	Total		1,775	0	0	0	0	0	0	1,775
			2	0	0	0	0	0	0	2
RIGHT OF WAY	Total		2	0	0	0	0	0	0	2

RESPONSIBLE AGENCY: **FDOT**

Item Segment **TOTAL ALL Years ALL Phases:** **\$1,777**
 Item Number: **250629** Item **TOTAL ALL Years ALL Phases ALL Segments:** **\$8,203**

TPO Project No: **DT2506293**
 LRTP Ref: 5-5
 County: DIST/ST-WIDE
 Roadway ID:
 Lanes Exist:
 Lanes Improved:
 Lanes Added:
 Project Length:
 District: 6

Project Description: **D/W TRAFFIC OPS DESIGN CONSULTANT**

Type of Work: **TRAFFIC OPS IMPROVEMENT** SIS or Non-SIS: **No**

Extra Description:

PHASE :		Proposed Funding (in \$000s)								
		Funding Source	<2020	2019 - 2020	2020 - 2021	2021 - 2022	2022 - 2023	2023 - 2024	>2024	All Years
			1,503	0	0	0	0	0	0	1,503
PRELIMINARY ENGINEERING	Total		1,503	0	0	0	0	0	0	1,503

RESPONSIBLE AGENCY: **FDOT**

Item Segment **TOTAL ALL Years ALL Phases:** **\$1,503**
 Item Number: **250629** Item **TOTAL ALL Years ALL Phases ALL Segments:** **\$8,203**

MIAMI-DADE TRANSPORTATION PLANNING ORGANIZATION
TRANSPORTATION IMPROVEMENT PROGRAM
PRIMARY STATE HIGHWAYS AND INTERMODAL



HIGHWAYS

TPO Project No: **DT2506294**
 LRTP Ref: 5-5
 County: DIST/ST-WIDE
 Roadway ID:
 Lanes Exist:
 Lanes Improved:
 Lanes Added:
 Project Length:
 District: 6

Project Description: **D/W TRAFFIC OPS DESIGN CONSULTANT**
 Type of Work: **TRAFFIC OPS IMPROVEMENT**
 SIS or Non-SIS: **No**
 Extra Description:

PHASE :		Proposed Funding (in \$000s)							
		Funding Source	<2020	2019 - 2020	2020 - 2021	2021 - 2022	2022 - 2023	2023 - 2024	>2024
	DIH	47	18	0	0	0	0	0	65
	DS	1,530	0	0	0	0	0	0	1,530
PRELIMINARY ENGINEERING	Total	1,577	18	0	0	0	0	0	1,595
	DS	20	0	0	0	0	0	0	20
CONSTRUCTION	Total	20	0	0	0	0	0	0	20

RESPONSIBLE AGENCY: **FDOT**

Item Segment **TOTAL ALL Years ALL Phases:** **\$1,615**
 Item Number: **250629** Item **TOTAL ALL Years ALL Phases ALL Segments:** **\$8,203**

TPO Project No: **DT2506295**
 LRTP Ref: 5-5
 County: DIST/ST-WIDE
 Roadway ID:
 Lanes Exist:
 Lanes Improved:
 Lanes Added:
 Project Length:
 District: 6

Project Description: **D/W TRAFFIC OPS PUSHBUTTON DESIGN CONSULTANT**
 Type of Work: **TRAFFIC OPS IMPROVEMENT**
 SIS or Non-SIS: **No**
 Extra Description:

PHASE :		Proposed Funding (in \$000s)							
		Funding Source	<2020	2019 - 2020	2020 - 2021	2021 - 2022	2022 - 2023	2023 - 2024	>2024
	DIH	17	18	0	0	0	0	0	35
	DS	1,157	0	0	0	0	0	0	1,157
PRELIMINARY ENGINEERING	Total	1,174	18	0	0	0	0	0	1,192
	DS	10	10	0	0	0	0	0	20
CONSTRUCTION	Total	10	10	0	0	0	0	0	20

RESPONSIBLE AGENCY: **FDOT**

Item Segment **TOTAL ALL Years ALL Phases:** **\$1,212**
 Item Number: **250629** Item **TOTAL ALL Years ALL Phases ALL Segments:** **\$8,203**

MIAMI-DADE TRANSPORTATION PLANNING ORGANIZATION
TRANSPORTATION IMPROVEMENT PROGRAM
PRIMARY STATE HIGHWAYS AND INTERMODAL



HIGHWAYS

TPO Project No: **DT2506296**
 LRTP Ref: 5-5
 County: DIST/ST-WIDE
 Roadway ID:
 Lanes Exist:
 Lanes Improved:
 Lanes Added:
 Project Length:
 District: 6

Project Description: **DISTRICTWIDE TRAFFIC OPS
PUSHBUTTON DESIGN CONSULTANT**

Type of Work: **TRAFFIC OPS IMPROVEMENT** SIS or Non-SIS: **No**

Extra Description:

PHASE :		Proposed Funding (in \$000s)							All Years
		Funding Source	<2020	2019 - 2020	2020 - 2021	2021 - 2022	2022 - 2023	2023 - 2024	
	DIH	0	18	18	18	18	18	0	90
	DS	0	0	0	0	300	0	0	300
PRELIMINARY ENGINEERING	Total	0	18	18	18	318	18	0	390

RESPONSIBLE AGENCY: **FDOT**

Item Segment **TOTAL ALL Years ALL Phases:** **\$390**
 Item Number: **250629** Item **TOTAL ALL Years ALL Phases ALL Segments:** **\$8,203**

TPO Project No: **DT2506331**
 LRTP Ref: 5-5
 County: DIST/ST-WIDE
 Roadway ID:
 Lanes Exist:
 Lanes Improved:
 Lanes Added:
 Project Length:
 District: 6

Project Description: **DISTRICTWIDE CONSTRUCTABILITY
REVIEW CONSULTANT**

Type of Work: **PRELIMINARY ENGINEERING** SIS or Non-SIS: **No**

Extra Description:

PHASE :		Proposed Funding (in \$000s)							All Years
		Funding Source	<2020	2019 - 2020	2020 - 2021	2021 - 2022	2022 - 2023	2023 - 2024	
		5,014	0	0	0	0	0	0	5,014
PRELIMINARY ENGINEERING	Total	5,014	0	0	0	0	0	0	5,014

RESPONSIBLE AGENCY: **FDOT**

Item Segment **TOTAL ALL Years ALL Phases:** **\$5,014**
 Item Number: **250633** Item **TOTAL ALL Years ALL Phases ALL Segments:** **\$8,950**

MIAMI-DADE TRANSPORTATION PLANNING ORGANIZATION
 TRANSPORTATION IMPROVEMENT PROGRAM
 PRIMARY STATE HIGHWAYS AND INTERMODAL



HIGHWAYS

TPO Project No: **DT2506332**
 LRTP Ref: 5-5
 County: DIST/ST-WIDE
 Roadway ID:
 Lanes Exist:
 Lanes Improved:
 Lanes Added:
 Project Length:
 District: 6

Project Description: **DISTRICTWIDE CONSTRUCTABILITY REVIEW CONSULTANT**

Type of Work: **PRELIMINARY ENGINEERING** SIS or Non-SIS: **No**

Extra Description:

		Proposed Funding (in \$000s)							All Years
		<2020	2019 - 2020	2020 - 2021	2021 - 2022	2022 - 2023	2023 - 2024	>2024	
PHASE :	Funding Source								
		1,385	0	0	0	0	0	0	1,385
PRELIMINARY ENGINEERING	Total	1,385	0	0	0	0	0	0	1,385

RESPONSIBLE AGENCY: **FDOT**

Item Segment **TOTAL ALL Years ALL Phases:** **\$1,385**

Item Number: **250633** Item **TOTAL ALL Years ALL Phases ALL Segments:** **\$8,950**

TPO Project No: **DT2506333**
 LRTP Ref: 5-5
 County: DIST/ST-WIDE
 Roadway ID:
 Lanes Exist:
 Lanes Improved:
 Lanes Added:
 Project Length:
 District: 6

Project Description: **DISTRICTWIDE CONSTRUCTABILITY REVIEW CONSULTANT**

Type of Work: **PRELIMINARY ENGINEERING** SIS or Non-SIS: **No**

Extra Description:

		Proposed Funding (in \$000s)							All Years
		<2020	2019 - 2020	2020 - 2021	2021 - 2022	2022 - 2023	2023 - 2024	>2024	
PHASE :	Funding Source								
	DS	551	150	50	0	100	150	0	1,001
PRELIMINARY ENGINEERING	Total	551	150	50	0	100	150	0	1,001
	DS	50	0	0	0	0	0	0	50
CONSTRUCTION	Total	50	0	0	0	0	0	0	50

RESPONSIBLE AGENCY: **FDOT**

Item Segment **TOTAL ALL Years ALL Phases:** **\$1,051**

Item Number: **250633** Item **TOTAL ALL Years ALL Phases ALL Segments:** **\$8,950**

MIAMI-DADE TRANSPORTATION PLANNING ORGANIZATION
 TRANSPORTATION IMPROVEMENT PROGRAM
 PRIMARY STATE HIGHWAYS AND INTERMODAL



HIGHWAYS

TPO Project No: **DT2506334**
 LRTP Ref: 5-5
 County: DIST/ST-WIDE
 Roadway ID:
 Lanes Exist:
 Lanes Improved:
 Lanes Added:
 Project Length:
 District: 6

Project Description: **DISTRICTWIDE CONSTRUCTABILITY REVIEW CONSULTANT**

Type of Work: **PRELIMINARY ENGINEERING** SIS or Non-SIS: **No**

Extra Description:

		Proposed Funding (in \$000s)							
PHASE :	Funding Source	<2020	2019 - 2020	2020 - 2021	2021 - 2022	2022 - 2023	2023 - 2024	>2024	All Years
	DS	0	600	0	300	300	300	0	1,500
PRELIMINARY ENGINEERING	Total	0	600	0	300	300	300	0	1,500

RESPONSIBLE AGENCY: **FDOT**

Item Segment **TOTAL ALL Years ALL Phases:** **\$1,500**

Item Number: **250633** Item **TOTAL ALL Years ALL Phases ALL Segments:** **\$8,950**

TPO Project No: **DT2506351**
 LRTP Ref: 5-5
 County: DIST/ST-WIDE
 Roadway ID:
 Lanes Exist:
 Lanes Improved:
 Lanes Added:
 Project Length:
 District: 6

Project Description: **DISTRICTWIDE CULTURAL RESOURCE ASSESSMENT CONSULTANT**

Type of Work: **ENVIRONMENTAL TEST/MITIGATE** SIS or Non-SIS: **No**

Extra Description:

		Proposed Funding (in \$000s)							
PHASE :	Funding Source	<2020	2019 - 2020	2020 - 2021	2021 - 2022	2022 - 2023	2023 - 2024	>2024	All Years
		3,457	0	0	0	0	0	0	3,457
PROJECT DEVELOPMENT AND ENVIRONMENTAL	Total	3,457	0	0	0	0	0	0	3,457

RESPONSIBLE AGENCY: **FDOT**

Item Segment **TOTAL ALL Years ALL Phases:** **\$3,457**

Item Number: **250635** Item **TOTAL ALL Years ALL Phases ALL Segments:** **\$8,957**

MIAMI-DADE TRANSPORTATION PLANNING ORGANIZATION
TRANSPORTATION IMPROVEMENT PROGRAM
PRIMARY STATE HIGHWAYS AND INTERMODAL



HIGHWAYS

TPO Project No: **DT2506352**
 LRTP Ref: 5-5
 County: DIST/ST-WIDE
 Roadway ID:
 Lanes Exist:
 Lanes Improved:
 Lanes Added:
 Project Length:
 District: 6

Project Description: **D/W CULTURAL RESOURCE MANAGEMENT PLAN**

Type of Work: **ENVIRONMENTAL TEST/MITIGATE** SIS or Non-SIS: **No**

Extra Description:

		Proposed Funding (in \$000s)							All Years
		<2020	2019 - 2020	2020 - 2021	2021 - 2022	2022 - 2023	2023 - 2024	>2024	
PHASE :	Funding Source								
		107	0	0	0	0	0	0	107
PROJECT DEVELOPMENT AND ENVIRONMENTAL		Total	107	0	0	0	0	0	107

RESPONSIBLE AGENCY: **FDOT**

Item Segment **TOTAL ALL Years ALL Phases:** **\$107**
 Item Number: 250635 Item **TOTAL ALL Years ALL Phases ALL Segments:** **\$8,957**

TPO Project No: **DT2506353**
 LRTP Ref: 5-5
 County: DIST/ST-WIDE
 Roadway ID:
 Lanes Exist:
 Lanes Improved:
 Lanes Added:
 Project Length:
 District: 6

Project Description: **D/W CULTURAL RESOURCE ASSESSMENT CONSULTANT**

Type of Work: **ENVIRONMENTAL TEST/MITIGATE** SIS or Non-SIS: **No**

Extra Description:

		Proposed Funding (in \$000s)							All Years
		<2020	2019 - 2020	2020 - 2021	2021 - 2022	2022 - 2023	2023 - 2024	>2024	
PHASE :	Funding Source								
	DIH	55	30	30	30	30	30	0	205
	DS	1,888	1,200	100	700	600	600	0	5,088
PROJECT DEVELOPMENT AND ENVIRONMENTAL		Total	1,943	1,230	130	730	630	630	5,293
	DS	0	100	0	0	0	0	0	100
CONSTRUCTION		Total	0	100	0	0	0	0	100

RESPONSIBLE AGENCY: **FDOT**

Item Segment **TOTAL ALL Years ALL Phases:** **\$5,393**
 Item Number: 250635 Item **TOTAL ALL Years ALL Phases ALL Segments:** **\$8,957**

MIAMI-DADE TRANSPORTATION PLANNING ORGANIZATION
TRANSPORTATION IMPROVEMENT PROGRAM
PRIMARY STATE HIGHWAYS AND INTERMODAL



HIGHWAYS

TPO Project No: **DT2506471**
 LRTP Ref: 5-5
 County: DIST/ST-WIDE
 Roadway ID:
 Lanes Exist:
 Lanes Improved:
 Lanes Added:
 Project Length:
 District: 6

Project Description: **DISTRICTWIDE REPAIR/REHAB PLANS PREPARATION**

Type of Work: **BRIDGE-REPAIR/REHABILITATION** SIS or Non-SIS: **No**

Extra Description:

		Proposed Funding (in \$000s)							
PHASE :	Funding Source	<2020	2019 - 2020	2020 - 2021	2021 - 2022	2022 - 2023	2023 - 2024	>2024	All Years
		543	0	0	0	0	0	0	543
PRELIMINARY ENGINEERING	Total	543	0	0	0	0	0	0	543

RESPONSIBLE AGENCY: **FDOT**

Item Segment **TOTAL ALL Years ALL Phases:** **\$543**
 Item Number: **250647** Item **TOTAL ALL Years ALL Phases ALL Segments:** **\$1,994**

TPO Project No: **DT2506472**
 LRTP Ref: 5-5
 County: DIST/ST-WIDE
 Roadway ID:
 Lanes Exist:
 Lanes Improved:
 Lanes Added:
 Project Length:
 District: 6

Project Description: **DISTRICTWIDE REPAIR/REHAB PLANS PREPARATION**

Type of Work: **BRIDGE-REPAIR/REHABILITATION** SIS or Non-SIS: **No**

Extra Description:

		Proposed Funding (in \$000s)							
PHASE :	Funding Source	<2020	2019 - 2020	2020 - 2021	2021 - 2022	2022 - 2023	2023 - 2024	>2024	All Years
	BRRP	1,080	0	0	0	0	100	0	1,180
	DDR	0	100	0	0	0	0	0	100
	DS	99	0	0	0	0	0	0	99
PRELIMINARY ENGINEERING	Total	1,179	100	0	0	0	100	0	1,379
	DS	72	0	0	0	0	0	0	72
CONSTRUCTION	Total	72	0	0	0	0	0	0	72

RESPONSIBLE AGENCY: **FDOT**

Item Segment **TOTAL ALL Years ALL Phases:** **\$1,451**
 Item Number: **250647** Item **TOTAL ALL Years ALL Phases ALL Segments:** **\$1,994**

MIAMI-DADE TRANSPORTATION PLANNING ORGANIZATION
 TRANSPORTATION IMPROVEMENT PROGRAM
 PRIMARY STATE HIGHWAYS AND INTERMODAL



HIGHWAYS

TPO Project No: **DT2506491**
 LRTP Ref: 5-5
 County: DIST/ST-WIDE
 Roadway ID:
 Lanes Exist:
 Lanes Improved:
 Lanes Added:
 Project Length:
 District: 6

Project Description: **DISTRICTWIDE PERMITS CONSULTANT**

Type of Work: **ENVIRONMENTAL PERMITS ACQ** SIS or Non-SIS: **No**

Extra Description:

PHASE :		Proposed Funding (in \$000s)								
		Funding Source	<2020	2019 - 2020	2020 - 2021	2021 - 2022	2022 - 2023	2023 - 2024	>2024	All Years
ENVIRONMENTAL		Total	16	0	0	0	0	0	0	16
PROJECT DEVELOPMENT AND ENVIRONMENTAL		Total	4,610	0	0	0	0	0	0	4,610
		Total	4,610	0	0	0	0	0	0	4,610

RESPONSIBLE AGENCY: **FDOT**

Item Segment TOTAL ALL Years ALL Phases: **\$4,626**
 Item Number: **250649** Item TOTAL ALL Years ALL Phases ALL Segments: **\$8,903**

TPO Project No: **DT2506492**
 LRTP Ref: 5-5
 County: DIST/ST-WIDE
 Roadway ID:
 Lanes Exist:
 Lanes Improved:
 Lanes Added:
 Project Length:
 District: 6

Project Description: **DISTRICTWIDE PERMITS CONSULTANT**

Type of Work: **ENVIRONMENTAL PERMITS ACQ** SIS or Non-SIS: **No**

Extra Description:

PHASE :		Proposed Funding (in \$000s)								
		Funding Source	<2020	2019 - 2020	2020 - 2021	2021 - 2022	2022 - 2023	2023 - 2024	>2024	All Years
		DIH	5	20	20	20	20	20	0	105
		DS	1,587	550	350	400	400	400	0	3,687
PROJECT DEVELOPMENT AND ENVIRONMENTAL		Total	1,592	570	370	420	420	420	0	3,792

RESPONSIBLE AGENCY: **FDOT**

Item Segment TOTAL ALL Years ALL Phases: **\$3,792**
 Item Number: **250649** Item TOTAL ALL Years ALL Phases ALL Segments: **\$8,903**

MIAMI-DADE TRANSPORTATION PLANNING ORGANIZATION
 TRANSPORTATION IMPROVEMENT PROGRAM
 PRIMARY STATE HIGHWAYS AND INTERMODAL



HIGHWAYS

TPO Project No: **DT2506501**
 LRTP Ref: 5-5
 County: DIST/ST-WIDE
 Roadway ID:
 Lanes Exist:
 Lanes Improved:
 Lanes Added:
 Project Length:
 District: 6

Project Description: **DISTRICTWIDE TRAFFIC OPERATIONS - OPERATIONAL STUDIES CONSULTANT**

Type of Work: **TRAFFIC ENGINEERING STUDY** SIS or Non-SIS: **No**

Extra Description:

PHASE :		Proposed Funding (in \$000s)							All Years
		Funding Source	<2020	2019 - 2020	2020 - 2021	2021 - 2022	2022 - 2023	2023 - 2024	
PRELIMINARY ENGINEERING	Total	2,295	0	0	0	0	0	0	2,295
		Total	2,295	0	0	0	0	0	2,295

RESPONSIBLE AGENCY: **FDOT**

Item Segment **TOTAL ALL Years ALL Phases:** **\$2,295**

Item Number: 250650 Item **TOTAL ALL Years ALL Phases ALL Segments:** **\$6,501**

TPO Project No: **DT2506502**
 LRTP Ref: 5-5
 County: DIST/ST-WIDE
 Roadway ID:
 Lanes Exist:
 Lanes Improved:
 Lanes Added:
 Project Length:
 District: 6

Project Description: **DISTRICTWIDE TRAFFIC OPERATIONS - OPERATIONAL STUDIES CONSULTANT**

Type of Work: **TRAFFIC ENGINEERING STUDY** SIS or Non-SIS: **No**

Extra Description:

PHASE :		Proposed Funding (in \$000s)							All Years
		Funding Source	<2020	2019 - 2020	2020 - 2021	2021 - 2022	2022 - 2023	2023 - 2024	
PRELIMINARY ENGINEERING	Total	315	0	0	0	0	0	0	315
		Total	315	0	0	0	0	0	315

RESPONSIBLE AGENCY: **FDOT**

Item Segment **TOTAL ALL Years ALL Phases:** **\$315**

Item Number: 250650 Item **TOTAL ALL Years ALL Phases ALL Segments:** **\$6,501**

MIAMI-DADE TRANSPORTATION PLANNING ORGANIZATION
 TRANSPORTATION IMPROVEMENT PROGRAM
 PRIMARY STATE HIGHWAYS AND INTERMODAL



HIGHWAYS

TPO Project No: **DT2506503**
 LRTP Ref: 5-5
 County: DIST/ST-WIDE
 Roadway ID:
 Lanes Exist:
 Lanes Improved:
 Lanes Added:
 Project Length:
 District: 6

Project Description: **DISTRICTWIDE TRAFFIC OPERATIONS - SAFETY STUDIES CONSULTANT**

Type of Work: **TRAFFIC ENGINEERING STUDY** SIS or Non-SIS: **No**

Extra Description:

PHASE :		Proposed Funding (in \$000s)							All Years	
		Funding Source	<2020	2019 - 2020	2020 - 2021	2021 - 2022	2022 - 2023	2023 - 2024		>2024
			1,389	0	0	0	0	0	0	1,389
PRELIMINARY ENGINEERING	Total		1,389	0	0	0	0	0	0	1,389

RESPONSIBLE AGENCY: **FDOT**

Item Segment **TOTAL ALL Years ALL Phases:** **\$1,389**

Item Number: **250650** Item **TOTAL ALL Years ALL Phases ALL Segments:** **\$6,501**

TPO Project No: **DT2506504**
 LRTP Ref: 5-5
 County: DIST/ST-WIDE
 Roadway ID:
 Lanes Exist:
 Lanes Improved:
 Lanes Added:
 Project Length:
 District: 6

Project Description: **DISTRICTWIDE TRAFFIC OPERATIONS - SAFETY STUDIES CONSULTANT**

Type of Work: **TRAFFIC ENGINEERING STUDY** SIS or Non-SIS: **No**

Extra Description:

PHASE :		Proposed Funding (in \$000s)							All Years	
		Funding Source	<2020	2019 - 2020	2020 - 2021	2021 - 2022	2022 - 2023	2023 - 2024		>2024
			2	0	0	0	0	0	0	2
			1,050	325	325	0	0	0	0	1,700
PRELIMINARY ENGINEERING	Total		1,052	325	325	0	0	0	0	1,702

RESPONSIBLE AGENCY: **FDOT**

Item Segment **TOTAL ALL Years ALL Phases:** **\$1,702**

Item Number: **250650** Item **TOTAL ALL Years ALL Phases ALL Segments:** **\$6,501**

MIAMI-DADE TRANSPORTATION PLANNING ORGANIZATION
 TRANSPORTATION IMPROVEMENT PROGRAM
 PRIMARY STATE HIGHWAYS AND INTERMODAL



HIGHWAYS

TPO Project No: **DT2506505**
 LRTP Ref: 5-5
 County: DIST/ST-WIDE
 Roadway ID:
 Lanes Exist:
 Lanes Improved:
 Lanes Added:
 Project Length:
 District: 6

Project Description: **DISTRICTWIDE TRAFFIC OPERATIONS - SAFETY STUDIES CONSULTANT**

Type of Work: **TRAFFIC ENGINEERING STUDY** SIS or Non-SIS: **No**

Extra Description:

PHASE :		Proposed Funding (in \$000s)								
		Funding Source	<2020	2019 - 2020	2020 - 2021	2021 - 2022	2022 - 2023	2023 - 2024	>2024	All Years
PRELIMINARY ENGINEERING		DS	0	0	200	200	200	200	0	800
		Total	0	0	200	200	200	200	0	800

RESPONSIBLE AGENCY: **FDOT**

Item Segment **TOTAL ALL Years ALL Phases:** **\$800**
 Item Number: **250650** Item **TOTAL ALL Years ALL Phases ALL Segments:** **\$6,501**

TPO Project No: **DT2506541**
 LRTP Ref: 5-5
 County: DIST/ST-WIDE
 Roadway ID:
 Lanes Exist:
 Lanes Improved:
 Lanes Added:
 Project Length:
 District: 6

Project Description: **DISTRICTWIDE COMMUNITY SAFETY**

Type of Work: **SAFETY PROJECT** SIS or Non-SIS: **No**

Extra Description:

PHASE :		Proposed Funding (in \$000s)								
		Funding Source	<2020	2019 - 2020	2020 - 2021	2021 - 2022	2022 - 2023	2023 - 2024	>2024	All Years
		DIH	75	0	0	0	0	0	0	75
		NHTS	560	30	30	30	30	30	0	710
		SS	64	0	0	0	0	0	0	64
PRELIMINARY ENGINEERING		Total	699	30	30	30	30	30	0	849

RESPONSIBLE AGENCY: **FDOT**

Item Segment **TOTAL ALL Years ALL Phases:** **\$849**
 Item Number: **250654** Item **TOTAL ALL Years ALL Phases ALL Segments:** **\$849**

MIAMI-DADE TRANSPORTATION PLANNING ORGANIZATION
 TRANSPORTATION IMPROVEMENT PROGRAM
 PRIMARY STATE HIGHWAYS AND INTERMODAL



HIGHWAYS

TPO Project No: **DT2506621**
 LRTP Ref: 5-5
 County: DIST/ST-WIDE
 Roadway ID:
 Lanes Exist:
 Lanes Improved:
 Lanes Added:
 Project Length:
 District: 6

Project Description: **DISTRICTWIDE TRAFFIC OPERATIONS - SAFETY CONSULTANT STUDIES**

Type of Work: **TRAFFIC ENGINEERING STUDY** SIS or Non-SIS: **No**

Extra Description:

PHASE :		Proposed Funding (in \$000s)							All Years
		Funding Source	<2020	2019 - 2020	2020 - 2021	2021 - 2022	2022 - 2023	2023 - 2024	
			51	0	0	0	0	0	51
			325	0	0	0	0	0	325
			276	0	0	0	0	0	276
PRELIMINARY ENGINEERING	Total		652	0	0	0	0	0	652

RESPONSIBLE AGENCY: **FDOT**

Item Segment **TOTAL ALL Years ALL Phases:** **\$652**
 Item Number: **250662** Item **TOTAL ALL Years ALL Phases ALL Segments:** **\$6,665**

TPO Project No: **DT2506622**
 LRTP Ref: 5-5
 County: DIST/ST-WIDE
 Roadway ID:
 Lanes Exist:
 Lanes Improved:
 Lanes Added:
 Project Length:
 District: 6

Project Description: **DISTRICTWIDE TRAFFIC OPERATIONS - SAFETY CONSULTANT STUDIES**

Type of Work: **TRAFFIC ENGINEERING STUDY** SIS or Non-SIS: **No**

Extra Description:

PHASE :		Proposed Funding (in \$000s)							All Years
		Funding Source	<2020	2019 - 2020	2020 - 2021	2021 - 2022	2022 - 2023	2023 - 2024	
			1,771	0	0	0	0	0	1,771
PRELIMINARY ENGINEERING	Total		1,771	0	0	0	0	0	1,771

RESPONSIBLE AGENCY: **FDOT**

Item Segment **TOTAL ALL Years ALL Phases:** **\$1,771**
 Item Number: **250662** Item **TOTAL ALL Years ALL Phases ALL Segments:** **\$6,665**

MIAMI-DADE TRANSPORTATION PLANNING ORGANIZATION
 TRANSPORTATION IMPROVEMENT PROGRAM
 PRIMARY STATE HIGHWAYS AND INTERMODAL



HIGHWAYS

TPO Project No: **DT2506623**
 LRTP Ref: 5-5
 County: DIST/ST-WIDE
 Roadway ID:
 Lanes Exist:
 Lanes Improved:
 Lanes Added:
 Project Length:
 District: 6

Project Description: **DISTRICTWIDE TRAFFIC OPERATIONS - SAFETY STUDIES CONSULTANT**

Type of Work: **TRAFFIC ENGINEERING STUDY** SIS or Non-SIS: **No**

Extra Description:

		Proposed Funding (in \$000s)							All Years
		<2020	2019 - 2020	2020 - 2021	2021 - 2022	2022 - 2023	2023 - 2024	>2024	
PHASE :	Funding Source								
	PRELIMINARY ENGINEERING	1,495	0	0	0	0	0	0	1,495
	Total	1,495	0	0	0	0	0	0	1,495

RESPONSIBLE AGENCY: **FDOT**

Item Segment **TOTAL ALL Years ALL Phases:** **\$1,495**

Item Number: **250662** Item **TOTAL ALL Years ALL Phases ALL Segments:** **\$6,665**

TPO Project No: **DT2506624**
 LRTP Ref: 5-5
 County: DIST/ST-WIDE
 Roadway ID:
 Lanes Exist:
 Lanes Improved:
 Lanes Added:
 Project Length:
 District: 6

Project Description: **DISTRICTWIDE TRAFFIC OPERATIONS - SAFETY STUDIES CONSULTANT**

Type of Work: **TRAFFIC ENGINEERING STUDY** SIS or Non-SIS: **No**

Extra Description:

		Proposed Funding (in \$000s)							All Years
		<2020	2019 - 2020	2020 - 2021	2021 - 2022	2022 - 2023	2023 - 2024	>2024	
PHASE :	Funding Source								
	DIH	149	0	0	0	0	0	0	149
	DS	1,198	300	0	0	0	0	0	1,498
	Total	1,347	300	0	0	0	0	0	1,647

RESPONSIBLE AGENCY: **FDOT**

Item Segment **TOTAL ALL Years ALL Phases:** **\$1,647**

Item Number: **250662** Item **TOTAL ALL Years ALL Phases ALL Segments:** **\$6,665**

MIAMI-DADE TRANSPORTATION PLANNING ORGANIZATION
 TRANSPORTATION IMPROVEMENT PROGRAM
 PRIMARY STATE HIGHWAYS AND INTERMODAL



HIGHWAYS

TPO Project No: **DT2506625**
 LRTP Ref: 5-5
 County: DIST/ST-WIDE
 Roadway ID:
 Lanes Exist:
 Lanes Improved:
 Lanes Added:
 Project Length:
 District: 6

Project Description: **DISTRICTWIDE TRAFFIC OPERATIONS - SAFETY STUDIES CONSULTANT**

Type of Work: **TRAFFIC ENGINEERING STUDY** SIS or Non-SIS: **No**

Extra Description:

PHASE :		Proposed Funding (in \$000s)							All Years
		Funding Source	<2020	2019 - 2020	2020 - 2021	2021 - 2022	2022 - 2023	2023 - 2024	
	DS	0	300	200	200	200	200	0	1,100
PRELIMINARY ENGINEERING	Total	0	300	200	200	200	200	0	1,100

RESPONSIBLE AGENCY: **FDOT**

Item Segment **TOTAL ALL Years ALL Phases:** **\$1,100**

Item Number: **250662** Item **TOTAL ALL Years ALL Phases ALL Segments:** **\$6,665**

TPO Project No: **DT2506681**
 LRTP Ref: 5-5
 County: DIST/ST-WIDE
 Roadway ID:
 Lanes Exist:
 Lanes Improved:
 Lanes Added:
 Project Length:
 District: 6

Project Description: **DISTRICTWIDE MITIGATION SITE MAINTENANCE**

Type of Work: **ENVIRONMENTAL TEST/MITIGATE** SIS or Non-SIS: **No**

Extra Description:

PHASE :		Proposed Funding (in \$000s)							All Years
		Funding Source	<2020	2019 - 2020	2020 - 2021	2021 - 2022	2022 - 2023	2023 - 2024	
		5,260	0	0	0	0	0	0	5,260
PROJECT DEVELOPMENT AND ENVIRONMENTAL	Total	5,260	0	0	0	0	0	0	5,260

RESPONSIBLE AGENCY: **FDOT**

Item Segment **TOTAL ALL Years ALL Phases:** **\$5,260**

Item Number: **250668** Item **TOTAL ALL Years ALL Phases ALL Segments:** **\$8,205**

MIAMI-DADE TRANSPORTATION PLANNING ORGANIZATION
 TRANSPORTATION IMPROVEMENT PROGRAM
 PRIMARY STATE HIGHWAYS AND INTERMODAL



HIGHWAYS

TPO Project No: **DT2506682**
 LRTP Ref: 5-5
 County: DIST/ST-WIDE
 Roadway ID:
 Lanes Exist:
 Lanes Improved:
 Lanes Added:
 Project Length:
 District: 6

Project Description: **DISTRICTWIDE MITIGATION SITE MAINTENANCE**

Type of Work: **ENVIRONMENTAL TEST/MITIGATE** SIS or Non-SIS: **No**

Extra Description:

PHASE :

Funding Source	Proposed Funding (in \$000s)							All Years
	<2020	2019 - 2020	2020 - 2021	2021 - 2022	2022 - 2023	2023 - 2024	>2024	
DIH	145	50	25	50	25	0	0	295
DS	1,300	200	200	150	400	400	0	2,650
PROJECT DEVELOPMENT AND ENVIRONMENTAL	Total	1,445	250	225	200	425	400	2,945

RESPONSIBLE AGENCY: **FDOT**

Item Segment **TOTAL ALL Years ALL Phases:** **\$2,945**

Item Number: **250668** Item **TOTAL ALL Years ALL Phases ALL Segments:** **\$8,205**

TPO Project No: **DT2506731**
 LRTP Ref: 5-5
 County: DIST/ST-WIDE
 Roadway ID:
 Lanes Exist:
 Lanes Improved:
 Lanes Added:
 Project Length:
 District: 6

Project Description: **DISTRICTWIDE PUBLIC INVOLVEMENT CONSULTANT**

Type of Work: **PRELIMINARY ENGINEERING** SIS or Non-SIS: **No**

Extra Description:

PHASE :

Funding Source	Proposed Funding (in \$000s)							All Years
	<2020	2019 - 2020	2020 - 2021	2021 - 2022	2022 - 2023	2023 - 2024	>2024	
DIH	980	50	0	0	0	0	0	1,030
DS	4,358	0	0	0	0	0	0	4,358
PRELIMINARY ENGINEERING	Total	5,338	50	0	0	0	0	5,388

RESPONSIBLE AGENCY: **FDOT**

Item Segment **TOTAL ALL Years ALL Phases:** **\$5,388**

Item Number: **250673** Item **TOTAL ALL Years ALL Phases ALL Segments:** **\$9,681**

MIAMI-DADE TRANSPORTATION PLANNING ORGANIZATION
 TRANSPORTATION IMPROVEMENT PROGRAM
 PRIMARY STATE HIGHWAYS AND INTERMODAL



HIGHWAYS

TPO Project No: **DT2506732**
 LRTP Ref: 5-5
 County: DIST/ST-WIDE
 Roadway ID:
 Lanes Exist:
 Lanes Improved:
 Lanes Added:
 Project Length:
 District: 6

Project Description: **DISTRICTWIDE PUBLIC INVOLVEMENT
 WEB SITE MANAGEMENT CONSULTANT**

Type of Work: **PRELIMINARY ENGINEERING** SIS or Non-SIS: **No**

Extra Description:

		Proposed Funding (in \$000s)							All Years
		<2020	2019 - 2020	2020 - 2021	2021 - 2022	2022 - 2023	2023 - 2024	>2024	
PHASE :	Funding Source								
		0	0	0	0	0	0	0	0
	PRELIMINARY ENGINEERING	0	0	0	0	0	0	0	0
	Total	0	0	0	0	0	0	0	0

RESPONSIBLE AGENCY: **FDOT**

Item Segment **TOTAL ALL Years ALL Phases:** **\$0**

Item Number: **250673** Item **TOTAL ALL Years ALL Phases ALL Segments:** **\$9,681**

TPO Project No: **DT2506761**
 LRTP Ref: 5-5
 County: DIST/ST-WIDE
 Roadway ID:
 Lanes Exist:
 Lanes Improved:
 Lanes Added:
 Project Length:
 District: 6

Project Description: **DISTRICTWIDE CONSTRUCTION
 ENGINEERING INSPECTION
 CONSULTANT SURVEYS**

Type of Work: **SPECIAL SURVEYS** SIS or Non-SIS: **No**

Extra Description:

		Proposed Funding (in \$000s)							All Years
		<2020	2019 - 2020	2020 - 2021	2021 - 2022	2022 - 2023	2023 - 2024	>2024	
PHASE :	Funding Source								
		1,937	0	0	0	0	0	0	1,937
	CONSTRUCTION	1,937	0	0	0	0	0	0	1,937
	Total	1,937	0	0	0	0	0	0	1,937

RESPONSIBLE AGENCY: **FDOT**

Item Segment **TOTAL ALL Years ALL Phases:** **\$1,937**

Item Number: **250676** Item **TOTAL ALL Years ALL Phases ALL Segments:** **\$2,335**

MIAMI-DADE TRANSPORTATION PLANNING ORGANIZATION
 TRANSPORTATION IMPROVEMENT PROGRAM
 PRIMARY STATE HIGHWAYS AND INTERMODAL



HIGHWAYS

TPO Project No: **DT2506762**
 LRTP Ref: 5-5
 County: DIST/ST-WIDE
 Roadway ID:
 Lanes Exist:
 Lanes Improved:
 Lanes Added:
 Project Length:
 District: 6

Project Description: **DISTRICTWIDE CONSTRUCTION
 ENGINEERING INSPECTION
 CONSULTANT SURVEYS**

Type of Work: **SPECIAL SURVEYS** SIS or Non-SIS: **No**

Extra Description:

		Proposed Funding (in \$000s)							
PHASE :	Funding Source	<2020	2019 - 2020	2020 - 2021	2021 - 2022	2022 - 2023	2023 - 2024	>2024	All Years
		148	0	0	0	0	0	0	148
CONSTRUCTION	Total	148	0	0	0	0	0	0	148

RESPONSIBLE AGENCY: **FDOT**

Item Segment **TOTAL ALL Years ALL Phases: \$148**

Item Number: 250676 Item **TOTAL ALL Years ALL Phases ALL Segments: \$2,335**

TPO Project No: **DT2506763**
 LRTP Ref: 5-5
 County: DIST/ST-WIDE
 Roadway ID:
 Lanes Exist:
 Lanes Improved:
 Lanes Added:
 Project Length:
 District: 6

Project Description: **DISTRICTWIDE CONSTRUCTION
 ENGINEERING INSPECTION
 CONSULTANT SURVEYS**

Type of Work: **SPECIAL SURVEYS** SIS or Non-SIS: **No**

Extra Description:

		Proposed Funding (in \$000s)							
PHASE :	Funding Source	<2020	2019 - 2020	2020 - 2021	2021 - 2022	2022 - 2023	2023 - 2024	>2024	All Years
	DS	100	50	50	50	0	0	0	250
CONSTRUCTION	Total	100	50	50	50	0	0	0	250

RESPONSIBLE AGENCY: **FDOT**

Item Segment **TOTAL ALL Years ALL Phases: \$250**

Item Number: 250676 Item **TOTAL ALL Years ALL Phases ALL Segments: \$2,335**

MIAMI-DADE TRANSPORTATION PLANNING ORGANIZATION
 TRANSPORTATION IMPROVEMENT PROGRAM
 PRIMARY STATE HIGHWAYS AND INTERMODAL



HIGHWAYS

TPO Project No: **DT2506781**
 LRTP Ref: 5-5
 County: DIST/ST-WIDE
 Roadway ID:
 Lanes Exist:
 Lanes Improved:
 Lanes Added:
 Project Length:
 District: 6

Project Description: **DISTRICT FEDERAL AID ADMINISTRATION**

Type of Work: **TRANSPORTATION PLANNING** SIS or Non-SIS: **No**

Extra Description:

PHASE :		Proposed Funding (in \$000s)							All Years	
		Funding Source	<2020	2019 - 2020	2020 - 2021	2021 - 2022	2022 - 2023	2023 - 2024		>2024
			323	0	0	0	0	0	0	323
			2	0	0	0	0	0	0	2
ADMINISTRATION	Total		325	0	0	0	0	0	0	325

RESPONSIBLE AGENCY: **FDOT**

Item Segment **TOTAL ALL Years ALL Phases:** **\$325**
 Item Number: **250678** Item **TOTAL ALL Years ALL Phases ALL Segments:** **\$10,538**

TPO Project No: **DT2506782**
 LRTP Ref: 5-5
 County: DIST/ST-WIDE
 Roadway ID:
 Lanes Exist:
 Lanes Improved:
 Lanes Added:
 Project Length:
 District: 6

Project Description: **DISTRCT WORK PROGRAM /FEDERAL AID/BUDGET STAFF ACTIVITIES**

Type of Work: **TRANSPORTATION PLANNING** SIS or Non-SIS: **No**

Extra Description:

PHASE :		Proposed Funding (in \$000s)							All Years	
		Funding Source	<2020	2019 - 2020	2020 - 2021	2021 - 2022	2022 - 2023	2023 - 2024		>2024
	D		9,522	600	0	0	0	0	0	10,122
ADMINISTRATION	Total		9,522	600	0	0	0	0	0	10,122

RESPONSIBLE AGENCY: **FDOT**

Item Segment **TOTAL ALL Years ALL Phases:** **\$10,122**
 Item Number: **250678** Item **TOTAL ALL Years ALL Phases ALL Segments:** **\$10,538**

MIAMI-DADE TRANSPORTATION PLANNING ORGANIZATION
 TRANSPORTATION IMPROVEMENT PROGRAM
 PRIMARY STATE HIGHWAYS AND INTERMODAL



HIGHWAYS

TPO Project No: **DT2506783**
 LRTP Ref: 5-5
 County: DIST/ST-WIDE
 Roadway ID:
 Lanes Exist:
 Lanes Improved:
 Lanes Added:
 Project Length:
 District: 6

Project Description: **TRANSPORTATION ADMINISTRATION
 SUPPORT STAFF ACTIVITIES**

Type of Work: **TRANSPORTATION PLANNING** SIS or Non-SIS: **No**

Extra Description:

PHASE :		Proposed Funding (in \$000s)							All Years
		Funding Source	<2020	2019 - 2020	2020 - 2021	2021 - 2022	2022 - 2023	2023 - 2024	
ADMINISTRATION	Total	91	0	0	0	0	0	0	91

RESPONSIBLE AGENCY: **FDOT**

Item Segment TOTAL ALL Years ALL Phases: **\$91**

Item Number: 250678 Item TOTAL ALL Years ALL Phases ALL Segments: **\$10,538**

TPO Project No: **DT2506801**
 LRTP Ref: 5-5
 County: DIST/ST-WIDE
 Roadway ID:
 Lanes Exist:
 Lanes Improved:
 Lanes Added:
 Project Length:
 District: 6

Project Description: **DISTRICTWIDE ENVIRONMENTAL
 COMPLIANCE CONSULTANT**

Type of Work: **ENVIRONMENTAL PERMITS ACQ** SIS or Non-SIS: **No**

Extra Description:

PHASE :		Proposed Funding (in \$000s)							All Years
		Funding Source	<2020	2019 - 2020	2020 - 2021	2021 - 2022	2022 - 2023	2023 - 2024	
PROJECT DEVELOPMENT AND ENVIRONMENTAL	Total	3,772	0	0	0	0	0	0	3,772

RESPONSIBLE AGENCY: **FDOT**

Item Segment TOTAL ALL Years ALL Phases: **\$3,772**

Item Number: 250680 Item TOTAL ALL Years ALL Phases ALL Segments: **\$5,828**

MIAMI-DADE TRANSPORTATION PLANNING ORGANIZATION
 TRANSPORTATION IMPROVEMENT PROGRAM
 PRIMARY STATE HIGHWAYS AND INTERMODAL



HIGHWAYS

TPO Project No: **DT2506802**
 LRTP Ref: 5-5
 County: DIST/ST-WIDE
 Roadway ID:
 Lanes Exist:
 Lanes Improved:
 Lanes Added:
 Project Length:
 District: 6

Project Description: **DISTRICTWIDE ENVIRONMENTAL COMPLIANCE CONSULTANT**

Type of Work: **ENVIRONMENTAL PERMITS ACQ** SIS or Non-SIS: **No**

Extra Description:

PHASE :		Proposed Funding (in \$000s)							All Years
		Funding Source	<2020	2019 - 2020	2020 - 2021	2021 - 2022	2022 - 2023	2023 - 2024	
	DIH	46	15	15	10	10	10	0	106
	DS	1,500	50	50	150	100	100	0	1,950
PROJECT DEVELOPMENT AND ENVIRONMENTAL	Total	1,546	65	65	160	110	110	0	2,056

RESPONSIBLE AGENCY: **FDOT**

Item Segment **TOTAL ALL Years ALL Phases:** **\$2,056**
 Item Number: **250680** Item **TOTAL ALL Years ALL Phases ALL Segments:** **\$5,828**

TPO Project No: **DT2506861**
 LRTP Ref: 5-5
 County: DIST/ST-WIDE
 Roadway ID:
 Lanes Exist:
 Lanes Improved:
 Lanes Added:
 Project Length:
 District: 6

Project Description: **DISTRICTWIDE ROW LOCATION SURVEY CONSULTANT**

Type of Work: **PRELIMINARY ENGINEERING** SIS or Non-SIS: **No**

Extra Description:

PHASE :		Proposed Funding (in \$000s)							All Years
		Funding Source	<2020	2019 - 2020	2020 - 2021	2021 - 2022	2022 - 2023	2023 - 2024	
		10,520	0	0	0	0	0	0	10,520
PRELIMINARY ENGINEERING	Total	10,520	0	0	0	0	0	0	10,520

RESPONSIBLE AGENCY: **FDOT**

Item Segment **TOTAL ALL Years ALL Phases:** **\$10,520**
 Item Number: **250686** Item **TOTAL ALL Years ALL Phases ALL Segments:** **\$19,047**

MIAMI-DADE TRANSPORTATION PLANNING ORGANIZATION
 TRANSPORTATION IMPROVEMENT PROGRAM
 PRIMARY STATE HIGHWAYS AND INTERMODAL



HIGHWAYS

TPO Project No: **DT2506862**
 LRTP Ref: 5-5
 County: DIST/ST-WIDE
 Roadway ID:
 Lanes Exist:
 Lanes Improved:
 Lanes Added:
 Project Length:
 District: 6

Project Description: **DISTRICTWIDE MISC LOCATION SURVEY CONSULTANT**

Type of Work: **PRELIMINARY ENGINEERING** SIS or Non-SIS: **No**

Extra Description:

		Proposed Funding (in \$000s)							
		<2020	2019 - 2020	2020 - 2021	2021 - 2022	2022 - 2023	2023 - 2024	>2024	All Years
PHASE :	Funding Source								
	DS	3,185	1,400	0	950	750	750	0	7,035
PRELIMINARY ENGINEERING	Total	3,185	1,400	0	950	750	750	0	7,035

RESPONSIBLE AGENCY: **FDOT**

Item Segment **TOTAL ALL Years ALL Phases:** **\$7,035**
 Item Number: 250686 Item **TOTAL ALL Years ALL Phases ALL Segments:** **\$19,047**

TPO Project No: **DT2506863**
 LRTP Ref: 5-5
 County: DIST/ST-WIDE
 Roadway ID:
 Lanes Exist:
 Lanes Improved:
 Lanes Added:
 Project Length:
 District: 6

Project Description: **DISTRICTWIDE MISC LOCATION SURVEY CONSULTANT**

Type of Work: **PRELIMINARY ENGINEERING** SIS or Non-SIS: **No**

Extra Description:

		Proposed Funding (in \$000s)							
		<2020	2019 - 2020	2020 - 2021	2021 - 2022	2022 - 2023	2023 - 2024	>2024	All Years
PHASE :	Funding Source								
	DS	492	200	200	200	200	200	0	1,492
PRELIMINARY ENGINEERING	Total	492	200	200	200	200	200	0	1,492

RESPONSIBLE AGENCY: **FDOT**

Item Segment **TOTAL ALL Years ALL Phases:** **\$1,492**
 Item Number: 250686 Item **TOTAL ALL Years ALL Phases ALL Segments:** **\$19,047**

MIAMI-DADE TRANSPORTATION PLANNING ORGANIZATION
TRANSPORTATION IMPROVEMENT PROGRAM
PRIMARY STATE HIGHWAYS AND INTERMODAL



HIGHWAYS

TPO Project No: **DT2506931**
 LRTP Ref: 5-5
 County: DIST/ST-WIDE
 Roadway ID:
 Lanes Exist:
 Lanes Improved:
 Lanes Added:
 Project Length:
 District: 6

Project Description: **DISTRICTWIDE ENVIRONMENTAL DATA & REPORT CONSULTANT**

Type of Work: **RESEARCH**

SIS or Non-SIS: **No**

Extra Description:

PHASE :	Funding Source	Proposed Funding (in \$000s)							All Years
		<2020	2019 - 2020	2020 - 2021	2021 - 2022	2022 - 2023	2023 - 2024	>2024	
		5,218	0	0	0	0	0	0	5,218
PROJECT DEVELOPMENT AND ENVIRONMENTAL	Total	5,218	0	0	0	0	0	0	5,218

RESPONSIBLE AGENCY: **FDOT**

Item Segment **TOTAL ALL Years ALL Phases:** **\$5,218**

Item Number: **250693**

Item **TOTAL ALL Years ALL Phases ALL Segments:** **\$13,813**

TPO Project No: **DT2506932**
 LRTP Ref: 5-5
 County: DIST/ST-WIDE
 Roadway ID:
 Lanes Exist:
 Lanes Improved:
 Lanes Added:
 Project Length:
 District: 6

Project Description: **DW ENVIRONMENTAL DATA & REPORT CONSULTANT**

Type of Work: **RESEARCH**

SIS or Non-SIS: **No**

Extra Description:

PHASE :	Funding Source	Proposed Funding (in \$000s)							All Years
		<2020	2019 - 2020	2020 - 2021	2021 - 2022	2022 - 2023	2023 - 2024	>2024	
	DIH	114	30	30	30	30	30	0	264
	DS	3,261	2,070	0	900	1,200	900	0	8,331
PROJECT DEVELOPMENT AND ENVIRONMENTAL	Total	3,375	2,100	30	930	1,230	930	0	8,595

RESPONSIBLE AGENCY: **FDOT**

Item Segment **TOTAL ALL Years ALL Phases:** **\$8,595**

Item Number: **250693**

Item **TOTAL ALL Years ALL Phases ALL Segments:** **\$13,813**

MIAMI-DADE TRANSPORTATION PLANNING ORGANIZATION
 TRANSPORTATION IMPROVEMENT PROGRAM
 PRIMARY STATE HIGHWAYS AND INTERMODAL



HIGHWAYS

TPO Project No: **DT2506961**
 LRTP Ref: 5-5
 County: DIST/ST-WIDE
 Roadway ID:
 Lanes Exist:
 Lanes Improved:
 Lanes Added:
 Project Length:
 District: 6

Project Description: **DISTRICTWIDE LOCATION SURVEY CONSULTANT**

Type of Work: **PRELIMINARY ENGINEERING** SIS or Non-SIS: **No**

Extra Description:

PHASE :		Proposed Funding (in \$000s)							All Years	
		Funding Source	<2020	2019 - 2020	2020 - 2021	2021 - 2022	2022 - 2023	2023 - 2024		>2024
			11,201	0	0	0	0	0	0	11,201
PRELIMINARY ENGINEERING	Total		11,201	0	0	0	0	0	0	11,201

RESPONSIBLE AGENCY: **FDOT**

Item Segment **TOTAL ALL Years ALL Phases:** **\$11,201**

Item Number: 250696 Item **TOTAL ALL Years ALL Phases ALL Segments:** **\$28,934**

TPO Project No: **DT2506962**
 LRTP Ref: 5-5
 County: DIST/ST-WIDE
 Roadway ID:
 Lanes Exist:
 Lanes Improved:
 Lanes Added:
 Project Length:
 District: 6

Project Description: **DISTRICTWIDE ROW MAPPING AND SURVEY**

Type of Work: **PRELIMINARY ENGINEERING** SIS or Non-SIS: **No**

Extra Description:

PHASE :		Proposed Funding (in \$000s)							All Years	
		Funding Source	<2020	2019 - 2020	2020 - 2021	2021 - 2022	2022 - 2023	2023 - 2024		>2024
			3,482	0	0	0	0	0	0	3,482
PRELIMINARY ENGINEERING	Total		3,482	0	0	0	0	0	0	3,482

RESPONSIBLE AGENCY: **FDOT**

Item Segment **TOTAL ALL Years ALL Phases:** **\$3,482**

Item Number: 250696 Item **TOTAL ALL Years ALL Phases ALL Segments:** **\$28,934**

MIAMI-DADE TRANSPORTATION PLANNING ORGANIZATION
TRANSPORTATION IMPROVEMENT PROGRAM
PRIMARY STATE HIGHWAYS AND INTERMODAL



HIGHWAYS

TPO Project No: **DT2506971**
 LRTP Ref: 5-5
 County: DIST/ST-WIDE
 Roadway ID:
 Lanes Exist:
 Lanes Improved:
 Lanes Added:
 Project Length:
 District: 6

Project Description: **DISTRICTWIDE TITLE SEARCH**

Type of Work: **PRELIMINARY ENGINEERING** SIS or Non-SIS: **No**

Extra Description:

PHASE :		Proposed Funding (in \$000s)							All Years
		Funding Source	<2020	2019 - 2020	2020 - 2021	2021 - 2022	2022 - 2023	2023 - 2024	
	DIH	123	0	0	0	0	0	0	123
	DS	2,233	25	25	100	25	25	0	2,433
PRELIMINARY ENGINEERING	Total	2,356	25	25	100	25	25	0	2,556

RESPONSIBLE AGENCY: **FDOT**

Item Segment **TOTAL ALL Years ALL Phases:** **\$2,556**
 Item Number: **250697** Item **TOTAL ALL Years ALL Phases ALL Segments:** **\$3,301**

TPO Project No: **DT2506972**
 LRTP Ref: 5-5
 County: DIST/ST-WIDE
 Roadway ID:
 Lanes Exist:
 Lanes Improved:
 Lanes Added:
 Project Length:
 District: 6

Project Description: **DISTRICTWIDE TITLE SEARCH**

Type of Work: **PRELIMINARY ENGINEERING** SIS or Non-SIS: **No**

Extra Description:

PHASE :		Proposed Funding (in \$000s)							All Years
		Funding Source	<2020	2019 - 2020	2020 - 2021	2021 - 2022	2022 - 2023	2023 - 2024	
	DS	420	150	25	25	100	25	0	745
PRELIMINARY ENGINEERING	Total	420	150	25	25	100	25	0	745

RESPONSIBLE AGENCY: **FDOT**

Item Segment **TOTAL ALL Years ALL Phases:** **\$745**
 Item Number: **250697** Item **TOTAL ALL Years ALL Phases ALL Segments:** **\$3,301**

MIAMI-DADE TRANSPORTATION PLANNING ORGANIZATION
TRANSPORTATION IMPROVEMENT PROGRAM
PRIMARY STATE HIGHWAYS AND INTERMODAL



HIGHWAYS

TPO Project No: **DT2507111**
 LRTP Ref: 5-5
 County: DIST/ST-WIDE
 Roadway ID:
 Lanes Exist:
 Lanes Improved:
 Lanes Added:
 Project Length:
 District: 6

Project Description: **DISTRICTWIDE MISC CONSTRUCTION
ENGINEERING INSPECTION
CONSULTANT**

Type of Work: **INSPECT CONSTRUCTION PROJS.** SIS or Non-SIS: **No**

Extra Description:

PHASE :		Proposed Funding (in \$000s)							All Years	
		Funding Source	<2020	2019 - 2020	2020 - 2021	2021 - 2022	2022 - 2023	2023 - 2024		>2024
			12,097	0	0	0	0	0	0	12,097
CONSTRUCTION	Total		12,097	0	0	0	0	0	0	12,097

RESPONSIBLE AGENCY: **FDOT**

Item Segment **TOTAL ALL Years ALL Phases:** **\$12,097**

Item Number: 250711 Item **TOTAL ALL Years ALL Phases ALL Segments:** **\$36,561**

TPO Project No: **DT2507112**
 LRTP Ref: 5-5
 County: DIST/ST-WIDE
 Roadway ID:
 Lanes Exist:
 Lanes Improved:
 Lanes Added:
 Project Length:
 District: 6

Project Description: **DISTRICTWIDE RESIDENCY CEI
CONSULTANT**

Type of Work: **INSPECT CONSTRUCTION PROJS.** SIS or Non-SIS: **No**

Extra Description:

PHASE :		Proposed Funding (in \$000s)							All Years	
		Funding Source	<2020	2019 - 2020	2020 - 2021	2021 - 2022	2022 - 2023	2023 - 2024		>2024
			9,761	0	0	0	0	0	0	9,761
			1,355	0	0	0	0	0	0	1,355
CONSTRUCTION	Total		11,116	0	0	0	0	0	0	11,116

RESPONSIBLE AGENCY: **FDOT**

Item Segment **TOTAL ALL Years ALL Phases:** **\$11,116**

Item Number: 250711 Item **TOTAL ALL Years ALL Phases ALL Segments:** **\$36,561**

MIAMI-DADE TRANSPORTATION PLANNING ORGANIZATION
 TRANSPORTATION IMPROVEMENT PROGRAM
 PRIMARY STATE HIGHWAYS AND INTERMODAL



HIGHWAYS

TPO Project No: **DT2507115**
 LRTP Ref: 5-5
 County: DIST/ST-WIDE
 Roadway ID:
 Lanes Exist:
 Lanes Improved:
 Lanes Added:
 Project Length:
 District: 6

Project Description: **DISTRICTWIDE MISC CONSTRUCTION
 ENGINEERING INSPECTION
 CONSULTANT**

Type of Work: **INSPECT CONSTRUCTION PROJS.** SIS or Non-SIS: **No**

Extra Description:

PHASE :		Proposed Funding (in \$000s)								
		Funding Source	<2020	2019 - 2020	2020 - 2021	2021 - 2022	2022 - 2023	2023 - 2024	>2024	All Years
			4,938	0	0	0	0	0	0	4,938
CONSTRUCTION		Total	4,938	0	0	0	0	0	0	4,938

RESPONSIBLE AGENCY: **FDOT**

Item Segment **TOTAL ALL Years ALL Phases:** **\$4,938**

Item Number: 250711

Item **TOTAL ALL Years ALL Phases ALL Segments:** **\$36,561**

TPO Project No: **DT2507116**
 LRTP Ref: 5-5
 County: DIST/ST-WIDE
 Roadway ID:
 Lanes Exist:
 Lanes Improved:
 Lanes Added:
 Project Length:
 District: 6

Project Description: **DISTRICTWIDE MISC CONSTRUCTION
 ENGINEERING INSPECTION
 CONSULTANT**

Type of Work: **INSPECT CONSTRUCTION PROJS.** SIS or Non-SIS: **No**

Extra Description:

PHASE :		Proposed Funding (in \$000s)								
		Funding Source	<2020	2019 - 2020	2020 - 2021	2021 - 2022	2022 - 2023	2023 - 2024	>2024	All Years
			1,239	0	0	0	0	0	0	1,239
CONSTRUCTION		Total	1,239	0	0	0	0	0	0	1,239

RESPONSIBLE AGENCY: **FDOT**

Item Segment **TOTAL ALL Years ALL Phases:** **\$1,239**

Item Number: 250711

Item **TOTAL ALL Years ALL Phases ALL Segments:** **\$36,561**

MIAMI-DADE TRANSPORTATION PLANNING ORGANIZATION
 TRANSPORTATION IMPROVEMENT PROGRAM
 PRIMARY STATE HIGHWAYS AND INTERMODAL



HIGHWAYS

TPO Project No: **DT2507117**
 LRTP Ref: 5-5
 County: DIST/ST-WIDE
 Roadway ID:
 Lanes Exist:
 Lanes Improved:
 Lanes Added:
 Project Length:
 District: 6

Project Description: **DISTRICTWIDE MISC CONSTRUCTION
 ENGINEERING INSPECTION
 CONSULTANT**

Type of Work: **INSPECT CONSTRUCTION PROJS.** SIS or Non-SIS: **No**

Extra Description:

PHASE :		Proposed Funding (in \$000s)							
		Funding Source	<2020	2019 - 2020	2020 - 2021	2021 - 2022	2022 - 2023	2023 - 2024	>2024
	DS	0	2,400	0	1,350	750	900	0	5,400
CONSTRUCTION	Total	0	2,400	0	1,350	750	900	0	5,400

RESPONSIBLE AGENCY: **FDOT**

Item Segment **TOTAL ALL Years ALL Phases:** **\$5,400**
 Item Number: 250711 Item **TOTAL ALL Years ALL Phases ALL Segments:** **\$36,561**

TPO Project No: **DT2507118**
 LRTP Ref: 5-5
 County: DIST/ST-WIDE
 Roadway ID:
 Lanes Exist:
 Lanes Improved:
 Lanes Added:
 Project Length:
 District: 6

Project Description: **017 DISTRICTWIDE MISC
 CONSTRUCTION ENGINEERING
 INSPECTION CONSULTANT**

Type of Work: **INSPECT CONSTRUCTION PROJS.** SIS or Non-SIS: **No**

Extra Description:

PHASE :		Proposed Funding (in \$000s)							
		Funding Source	<2020	2019 - 2020	2020 - 2021	2021 - 2022	2022 - 2023	2023 - 2024	>2024
		1,166	0	0	0	0	0	0	1,166
CONSTRUCTION	Total	1,166	0	0	0	0	0	0	1,166

RESPONSIBLE AGENCY: **FDOT**

Item Segment **TOTAL ALL Years ALL Phases:** **\$1,166**
 Item Number: 250711 Item **TOTAL ALL Years ALL Phases ALL Segments:** **\$36,561**

MIAMI-DADE TRANSPORTATION PLANNING ORGANIZATION
TRANSPORTATION IMPROVEMENT PROGRAM
PRIMARY STATE HIGHWAYS AND INTERMODAL



HIGHWAYS

TPO Project No: **DT2507119**
 LRTP Ref: 5-5
 County: DIST/ST-WIDE
 Roadway ID:
 Lanes Exist:
 Lanes Improved:
 Lanes Added:
 Project Length:
 District: 6

Project Description: **017 DISTRICTWIDE MISC
CONSTRUCTION ENGINEERING
INSPECTION CONSULTANT 2**

Type of Work: **INSPECT CONSTRUCTION PROJS.** SIS or Non-SIS: **No**

Extra Description:

		Proposed Funding (in \$000s)							
PHASE :	Funding Source	<2020	2019 - 2020	2020 - 2021	2021 - 2022	2022 - 2023	2023 - 2024	>2024	All Years
		605	0	0	0	0	0	0	605
CONSTRUCTION	Total	605	0	0	0	0	0	0	605

RESPONSIBLE AGENCY: **FDOT**

Item Segment **TOTAL ALL Years ALL Phases:** **\$605**

Item Number: 250711 Item **TOTAL ALL Years ALL Phases ALL Segments:** **\$36,561**

TPO Project No: **DT2507231**
 LRTP Ref: 5-5
 County: DIST/ST-WIDE
 Roadway ID:
 Lanes Exist:
 Lanes Improved:
 Lanes Added:
 Project Length:
 District: 6

Project Description: **DISTRICTWIDE UTILITY
COORDINATION/LOCATING SERVICES
CONSULTANT**

Type of Work: **PRELIMINARY ENGINEERING** SIS or Non-SIS: **No**

Extra Description:

		Proposed Funding (in \$000s)							
PHASE :	Funding Source	<2020	2019 - 2020	2020 - 2021	2021 - 2022	2022 - 2023	2023 - 2024	>2024	All Years
		14,222	0	0	0	0	0	0	14,222
PRELIMINARY ENGINEERING	Total	14,222	0	0	0	0	0	0	14,222

RESPONSIBLE AGENCY: **FDOT**

Item Segment **TOTAL ALL Years ALL Phases:** **\$14,222**

Item Number: 250723 Item **TOTAL ALL Years ALL Phases ALL Segments:** **\$27,586**

MIAMI-DADE TRANSPORTATION PLANNING ORGANIZATION
TRANSPORTATION IMPROVEMENT PROGRAM
PRIMARY STATE HIGHWAYS AND INTERMODAL



HIGHWAYS

TPO Project No: **DT2507232**
 LRTP Ref: 5-5
 County: DIST/ST-WIDE
 Roadway ID:
 Lanes Exist:
 Lanes Improved:
 Lanes Added:
 Project Length:
 District: 6

Project Description: **DISTRICTWIDE UTILITY LOCATING SERVICES**

Type of Work: **PRELIMINARY ENGINEERING** SIS or Non-SIS: **No**

Extra Description:

PHASE :		Proposed Funding (in \$000s)							All Years
		Funding Source	<2020	2019 - 2020	2020 - 2021	2021 - 2022	2022 - 2023	2023 - 2024	
	DDR	0	2,000	0	0	0	0	0	2,000
	DS	3,680	0	0	1,000	1,000	1,000	0	6,680
PRELIMINARY ENGINEERING	Total	3,680	2,000	0	1,000	1,000	1,000	0	8,680

RESPONSIBLE AGENCY: **FDOT**

Item Segment **TOTAL ALL Years ALL Phases:** **\$8,680**
 Item Number: **250723** Item **TOTAL ALL Years ALL Phases ALL Segments:** **\$27,586**

TPO Project No: **DT2507233**
 LRTP Ref: 5-5
 County: DIST/ST-WIDE
 Roadway ID:
 Lanes Exist:
 Lanes Improved:
 Lanes Added:
 Project Length:
 District: 6

Project Description: **DISTRICTWIDE UTILITY COORDINATION CONSULTANT**

Type of Work: **PRELIMINARY ENGINEERING** SIS or Non-SIS: **No**

Extra Description:

PHASE :		Proposed Funding (in \$000s)							All Years
		Funding Source	<2020	2019 - 2020	2020 - 2021	2021 - 2022	2022 - 2023	2023 - 2024	
	DS	1,684	600	600	600	600	600	0	4,684
PRELIMINARY ENGINEERING	Total	1,684	600	600	600	600	600	0	4,684

RESPONSIBLE AGENCY: **FDOT**

Item Segment **TOTAL ALL Years ALL Phases:** **\$4,684**
 Item Number: **250723** Item **TOTAL ALL Years ALL Phases ALL Segments:** **\$27,586**

MIAMI-DADE TRANSPORTATION PLANNING ORGANIZATION
 TRANSPORTATION IMPROVEMENT PROGRAM
 PRIMARY STATE HIGHWAYS AND INTERMODAL



HIGHWAYS

TPO Project No: **DT2507241**
 LRTP Ref: 5-5
 County: DIST/ST-WIDE
 Roadway ID:
 Lanes Exist:
 Lanes Improved:
 Lanes Added:
 Project Length:
 District: 6

Project Description: **DISTRICTWIDE MISC STRUCTURAL PROJECTS MINOR DESIGN**

Type of Work: **PRELIMINARY ENGINEERING** SIS or Non-SIS: **No**

Extra Description:

		Proposed Funding (in \$000s)							
PHASE :	Funding Source	<2020	2019 - 2020	2020 - 2021	2021 - 2022	2022 - 2023	2023 - 2024	>2024	All Years
		2,909	0	0	0	0	0	0	2,909
PRELIMINARY ENGINEERING	Total	2,909	0	0	0	0	0	0	2,909
		39	0	0	0	0	0	0	39
CONSTRUCTION	Total	39	0	0	0	0	0	0	39

RESPONSIBLE AGENCY: **FDOT**

Item Segment **TOTAL ALL Years ALL Phases:** **\$2,948**
 Item Number: **250724** Item **TOTAL ALL Years ALL Phases ALL Segments:** **\$6,641**

TPO Project No: **DT2507242**
 LRTP Ref: 5-5
 County: DIST/ST-WIDE
 Roadway ID:
 Lanes Exist:
 Lanes Improved:
 Lanes Added:
 Project Length:
 District: 6

Project Description: **D/W STRUCTURAL PROJECTS MINOR DESIGN CONSULTANTS**

Type of Work: **PRELIMINARY ENGINEERING** SIS or Non-SIS: **No**

Extra Description:

		Proposed Funding (in \$000s)							
PHASE :	Funding Source	<2020	2019 - 2020	2020 - 2021	2021 - 2022	2022 - 2023	2023 - 2024	>2024	All Years
	DIH	40	10	10	10	10	10	0	90
	DS	1,603	0	550	450	450	550	0	3,603
PRELIMINARY ENGINEERING	Total	1,643	10	560	460	460	560	0	3,693

RESPONSIBLE AGENCY: **FDOT**

Item Segment **TOTAL ALL Years ALL Phases:** **\$3,693**
 Item Number: **250724** Item **TOTAL ALL Years ALL Phases ALL Segments:** **\$6,641**

MIAMI-DADE TRANSPORTATION PLANNING ORGANIZATION
 TRANSPORTATION IMPROVEMENT PROGRAM
 PRIMARY STATE HIGHWAYS AND INTERMODAL



HIGHWAYS

TPO Project No: **DT2507301**
 LRTP Ref: 5-5
 County: DIST/ST-WIDE
 Roadway ID:
 Lanes Exist:
 Lanes Improved:
 Lanes Added:
 Project Length:
 District: 6

Project Description: **DISTRICTWIDE MATERIALS TESTING/
 GEOTECHNICAL SUPPORT**

Type of Work: **INSPECT CONSTRUCTION PROJS.** SIS or Non-SIS: **No**

Extra Description:

PHASE :		Proposed Funding (in \$000s)							All Years
		Funding Source	<2020	2019 - 2020	2020 - 2021	2021 - 2022	2022 - 2023	2023 - 2024	
PRELIMINARY ENGINEERING	Total	4,744	0	0	0	0	0	0	4,744

RESPONSIBLE AGENCY: **FDOT**

Item Segment TOTAL ALL Years ALL Phases: **\$4,744**

Item Number: 250730

Item TOTAL ALL Years ALL Phases ALL Segments: **\$10,544**

TPO Project No: **DT2507302**
 LRTP Ref: 5-5
 County: DIST/ST-WIDE
 Roadway ID:
 Lanes Exist:
 Lanes Improved:
 Lanes Added:
 Project Length:
 District: 6

Project Description: **DISTRICTWIDE MATERIALS TESTING/
 GEOTECHNICAL SUPPORT**

Type of Work: **INSPECT CONSTRUCTION PROJS.** SIS or Non-SIS: **No**

Extra Description:

PHASE :		Proposed Funding (in \$000s)							All Years
		Funding Source	<2020	2019 - 2020	2020 - 2021	2021 - 2022	2022 - 2023	2023 - 2024	
	DS	1,734	490	300	300	300	300	0	3,424
PRELIMINARY ENGINEERING	Total	1,734	490	300	300	300	300	0	3,424

RESPONSIBLE AGENCY: **FDOT**

Item Segment TOTAL ALL Years ALL Phases: **\$3,424**

Item Number: 250730

Item TOTAL ALL Years ALL Phases ALL Segments: **\$10,544**

MIAMI-DADE TRANSPORTATION PLANNING ORGANIZATION
 TRANSPORTATION IMPROVEMENT PROGRAM
 PRIMARY STATE HIGHWAYS AND INTERMODAL



HIGHWAYS

TPO Project No: **DT2507303**
 LRTP Ref: 5-5
 County: DIST/ST-WIDE
 Roadway ID:
 Lanes Exist:
 Lanes Improved:
 Lanes Added:
 Project Length:
 District: 6

Project Description: **DISTRICTWIDE MATERIALS TESTING/
 GEOTECHNICAL SUPPORT**

Type of Work: **INSPECT CONSTRUCTION PROJS.** SIS or Non-SIS: **No**

Extra Description:

PHASE :		Proposed Funding (in \$000s)							All Years
		Funding Source	<2020	2019 - 2020	2020 - 2021	2021 - 2022	2022 - 2023	2023 - 2024	
	DS	576	300	300	300	0	0	0	1,476
PRELIMINARY ENGINEERING	Total	576	300	300	300	0	0	0	1,476

RESPONSIBLE AGENCY: **FDOT**

Item Segment **TOTAL ALL Years ALL Phases:** **\$1,476**
 Item Number: 250730 Item **TOTAL ALL Years ALL Phases ALL Segments:** **\$10,544**

TPO Project No: **DT2507304**
 LRTP Ref: C10-C11
 County: DIST/ST-WIDE
 Roadway ID:
 Lanes Exist:
 Lanes Improved:
 Lanes Added:
 Project Length:
 District: 6

Project Description: **DISTRICTWIDE MATERIALS
 TESTING/GEOTECHNICAL SUPPORT**

Type of Work: **INSPECT CONSTRUCTION PROJS.** SIS or Non-SIS: **No**

Extra Description:

PHASE :		Proposed Funding (in \$000s)							All Years
		Funding Source	<2020	2019 - 2020	2020 - 2021	2021 - 2022	2022 - 2023	2023 - 2024	
	DS	0	0	0	300	300	300	0	900
PRELIMINARY ENGINEERING	Total	0	0	0	300	300	300	0	900

RESPONSIBLE AGENCY: **FDOT**

Item Segment **TOTAL ALL Years ALL Phases:** **\$900**
 Item Number: 250730 Item **TOTAL ALL Years ALL Phases ALL Segments:** **\$10,544**

MIAMI-DADE TRANSPORTATION PLANNING ORGANIZATION
 TRANSPORTATION IMPROVEMENT PROGRAM
 PRIMARY STATE HIGHWAYS AND INTERMODAL



HIGHWAYS

TPO Project No: **DT2507411**
 LRTP Ref: 5-5
 County: DIST/ST-WIDE
 Roadway ID:
 Lanes Exist:
 Lanes Improved:
 Lanes Added:
 Project Length:
 District: 6

Project Description: **D/W IN HOUSE CONSULTANT MANAGEMENT SUPPORT**

Type of Work: **PRELIMINARY ENGINEERING** SIS or Non-SIS: **No**

Extra Description:

PHASE :		Proposed Funding (in \$000s)							
		Funding Source	<2020	2019 - 2020	2020 - 2021	2021 - 2022	2022 - 2023	2023 - 2024	>2024
	DIH	4,039	500	500	500	500	500	0	6,539
PRELIMINARY ENGINEERING	Total	4,039	500	500	500	500	500	0	6,539

RESPONSIBLE AGENCY: **FDOT**

Item Segment **TOTAL ALL Years ALL Phases:** **\$6,539**

Item Number: **250741** Item **TOTAL ALL Years ALL Phases ALL Segments:** **\$6,539**

TPO Project No: **DT2507421**
 LRTP Ref: 5-5
 County: DIST/ST-WIDE
 Roadway ID:
 Lanes Exist:
 Lanes Improved:
 Lanes Added:
 Project Length:
 District: 6

Project Description: **DISTRICTWIDE PD&E PROJECT MGT**

Type of Work: **PRELIMINARY ENGINEERING** SIS or Non-SIS: **No**

Extra Description:

PHASE :		Proposed Funding (in \$000s)							
		Funding Source	<2020	2019 - 2020	2020 - 2021	2021 - 2022	2022 - 2023	2023 - 2024	>2024
	DIH	9,267	300	300	300	300	300	0	10,767
PROJECT DEVELOPMENT AND ENVIRONMENTAL	Total	9,267	300	300	300	300	300	0	10,767

RESPONSIBLE AGENCY: **FDOT**

Item Segment **TOTAL ALL Years ALL Phases:** **\$10,767**

Item Number: **250742** Item **TOTAL ALL Years ALL Phases ALL Segments:** **\$10,767**

MIAMI-DADE TRANSPORTATION PLANNING ORGANIZATION
 TRANSPORTATION IMPROVEMENT PROGRAM
 PRIMARY STATE HIGHWAYS AND INTERMODAL



HIGHWAYS

TPO Project No: **DT2507431**
 LRTP Ref: 5-5
 County: DIST/ST-WIDE
 Roadway ID:
 Lanes Exist:
 Lanes Improved:
 Lanes Added:
 Project Length:
 District: 6

Project Description: **D/W IN HOUSE ROADWAY DESIGN SUPPORT**

Type of Work: **PRELIMINARY ENGINEERING** SIS or Non-SIS: **No**

Extra Description:

PHASE :		Proposed Funding (in \$000s)							
		Funding Source	<2020	2019 - 2020	2020 - 2021	2021 - 2022	2022 - 2023	2023 - 2024	>2024
	DIH	3,016	120	120	100	100	100	0	3,556
PRELIMINARY ENGINEERING	Total	3,016	120	120	100	100	100	0	3,556

RESPONSIBLE AGENCY: **FDOT**

Item Segment **TOTAL ALL Years ALL Phases:** **\$3,556**
 Item Number: **250743** Item **TOTAL ALL Years ALL Phases ALL Segments:** **\$3,556**

TPO Project No: **DT2507471**
 LRTP Ref: 5-5
 County: DIST/ST-WIDE
 Roadway ID:
 Lanes Exist:
 Lanes Improved:
 Lanes Added:
 Project Length:
 District: 6

Project Description: **DISTRICTWIDE ENGINEERING SUPPORT SERVICES**

Type of Work: **PRELIMINARY ENGINEERING** SIS or Non-SIS: **No**

Extra Description:

PHASE :		Proposed Funding (in \$000s)							
		Funding Source	<2020	2019 - 2020	2020 - 2021	2021 - 2022	2022 - 2023	2023 - 2024	>2024
	DIH	23,972	2,000	2,000	2,000	2,000	2,000	0	33,972
	DS	1,052	0	0	0	0	0	0	1,052
PRELIMINARY ENGINEERING	Total	25,024	2,000	2,000	2,000	2,000	2,000	0	35,024

RESPONSIBLE AGENCY: **FDOT**

Item Segment **TOTAL ALL Years ALL Phases:** **\$35,024**
 Item Number: **250747** Item **TOTAL ALL Years ALL Phases ALL Segments:** **\$38,576**

MIAMI-DADE TRANSPORTATION PLANNING ORGANIZATION
TRANSPORTATION IMPROVEMENT PROGRAM
PRIMARY STATE HIGHWAYS AND INTERMODAL



HIGHWAYS

TPO Project No: **DT2507591**
LRTP Ref: 5-5
County: DIST/ST-WIDE
Roadway ID:
Lanes Exist:
Lanes Improved:
Lanes Added:
Project Length:
District: 6

Project Description: **DISTRICTWIDE PROJECT MANAGEMENT
PD&E SCOPING UNIT & SUPPORT**

Type of Work: **PD&E/EMO STUDY** SIS or Non-SIS: **No**

Extra Description:

Proposed Funding (in \$000s)

PHASE :	Funding Source	<2020	2019 - 2020	2020 - 2021	2021 - 2022	2022 - 2023	2023 - 2024	>2024	All Years
		DIH	1,338	50	50	50	50	50	0
PROJECT DEVELOPMENT AND ENVIRONMENTAL	Total	1,338	50	50	50	50	50	0	1,588

RESPONSIBLE AGENCY: **FDOT**

Item Segment **TOTAL ALL Years ALL Phases:** \$1,588
Item Number: 250759 Item **TOTAL ALL Years ALL Phases ALL Segments:** \$7,528

TPO Project No: **DT2511561**
LRTP Ref: 6-30
County: MIAMI-DADE
Roadway ID:
Lanes Exist:
Lanes Improved:
Lanes Added:
Project Length: 1.800
District: 6

Project Description: **PORT OF MIAMI TUNNEL FROM PORT OF MIAMI TO SR 836/I-395**

Type of Work: **MISCELLANEOUS STRUCTURE** SIS or Non-SIS: **No**

Extra Description:

Proposed Funding (in \$000s)

PHASE :	Funding Source	<2020	2019 - 2020	2020 - 2021	2021 - 2022	2022 - 2023	2023 - 2024	>2024	All Years
			341	0	0	0	0	0	0
	18	0	0	0	0	0	0	18	
PRELIMINARY ENGINEERING	Total	359	0	0	0	0	0	0	359

RESPONSIBLE AGENCY: **FDOT**

Item Segment **TOTAL ALL Years ALL Phases:** \$359
Item Number: 251156 Item **TOTAL ALL Years ALL Phases ALL Segments:** \$2,727,247

MIAMI-DADE TRANSPORTATION PLANNING ORGANIZATION
TRANSPORTATION IMPROVEMENT PROGRAM
PRIMARY STATE HIGHWAYS AND INTERMODAL



HIGHWAYS

TPO Project No: **DT2511562**
LRTP Ref: 6-30
County: MIAMI-DADE
Roadway ID:
Lanes Exist:
Lanes Improved:
Lanes Added:
Project Length: 0.496
District: 6

Project Description: **PORT OF MIAMI TUNNEL** **FROM PORT OF MIAMI** **TO SR 836/I-395**

Type of Work: **NEW ROAD CONSTRUCTION** SIS or Non-SIS: **Yes**

Extra Description:

		Proposed Funding (in \$000s)							
PHASE :	Funding Source	<2020	2019 - 2020	2020 - 2021	2021 - 2022	2022 - 2023	2023 - 2024	>2024	All Years
		430	0	0	0	0	0	0	430
		5,159	0	0	0	0	0	0	5,159
		96	0	0	0	0	0	0	96
		6,405	0	0	0	0	0	0	6,405
		5,793	0	0	0	0	0	0	5,793
PRELIMINARY ENGINEERING	Total	17,883	0	0	0	0	0	0	17,883

RESPONSIBLE AGENCY: **FDOT**

Item Segment **TOTAL ALL Years ALL Phases:** **\$17,883**

Item Number: **251156** Item **TOTAL ALL Years ALL Phases ALL Segments:** **\$2,727,247**

TPO Project No: **DT2511563**
LRTP Ref: 6-30
County: MIAMI-DADE
Roadway ID:
Lanes Exist:
Lanes Improved:
Lanes Added:
Project Length: 0.496
District: 6

Project Description: **PORT OF MIAMI TUNNEL** **FROM PORT OF MIAMI** **TO SR 836/I-395**

Type of Work: **NEW ROAD CONSTRUCTION** SIS or Non-SIS: **Yes**

Extra Description:

		Proposed Funding (in \$000s)							
PHASE :	Funding Source	<2020	2019 - 2020	2020 - 2021	2021 - 2022	2022 - 2023	2023 - 2024	>2024	All Years
	DI	727	0	0	0	0	0	0	727
	DIH	1,134	0	0	0	0	0	0	1,134
	DIS	4,811	0	0	0	0	0	0	4,811
	DS	20	0	0	0	0	0	0	20
	FD21	250	0	0	0	0	0	0	250
	GMR	372	0	0	0	0	0	0	372
	GMR	11,612	0	0	0	0	0	0	11,612
	LF	16,261	0	0	0	0	0	0	16,261
	NHAC	158	0	0	0	0	0	0	158
	NHPP	1,843	0	0	0	0	0	0	1,843

MIAMI-DADE TRANSPORTATION PLANNING ORGANIZATION
 TRANSPORTATION IMPROVEMENT PROGRAM
 PRIMARY STATE HIGHWAYS AND INTERMODAL



HIGHWAYS

TPO Project No: **DT2511563**
 LRTP Ref: 6-30
 County: MIAMI-DADE
 Roadway ID:
 Lanes Exist:
 Lanes Improved:
 Lanes Added:
 Project Length: 0.496
 District: 6

Project Description: **PORT OF MIAMI TUNNEL** **FROM PORT OF MIAMI** **TO SR 836/I-395**
 Type of Work: **NEW ROAD CONSTRUCTION** SIS or Non-SIS: **Yes**
 Extra Description:

PHASE :		Funding Source	Proposed Funding (in \$000s)							All Years
			<2020	2019 - 2020	2020 - 2021	2021 - 2022	2022 - 2023	2023 - 2024	>2024	
PRELIMINARY ENGINEERING		Total	37,188	0	0	0	0	0	0	37,188
		DIH	11	0	0	0	0	0	0	11
		DS	12	0	0	0	0	0	0	12
		LF	50,000	0	0	0	0	0	0	50,000
RIGHT OF WAY		Total	50,023	0	0	0	0	0	0	50,023
		DC	3	0	0	0	0	0	0	3
		DIH	729	0	0	0	0	0	0	729
		DIS	192	0	0	0	0	0	0	192
		DS	20	0	0	0	0	0	0	20
		GMR	119,411	22,990	24,338	25,357	24,712	24,508	712,310	953,626
		GMR	23,258	0	0	0	0	0	0	23,258
		HPP	1,260	0	0	0	0	0	0	1,260
		LF	11,487	2,849	2,935	3,023	3,113	3,207	92,040	118,654
		LF	291,962	0	0	0	0	0	0	291,962
		NHAC	151	0	0	0	0	0	0	151
		NHPP	210,675	0	0	0	0	0	0	210,675
DESIGN/BUILD		Total	659,148	25,839	27,273	28,380	27,825	27,715	804,350	1,600,530
		DI	87,193	19,507	0	19,729	21,726	23,323	635,351	806,829
		STED	0	0	19,435	0	0	0	0	19,435
OPERATIONS		Total	87,193	19,507	19,435	19,729	21,726	23,323	635,351	826,264

RESPONSIBLE AGENCY: FDOT

Item Segment TOTAL ALL Years ALL Phases: **\$2,514,005**
 Item Number: 251156 Item TOTAL ALL Years ALL Phases ALL Segments: **\$2,727,247**

MIAMI-DADE TRANSPORTATION PLANNING ORGANIZATION
TRANSPORTATION IMPROVEMENT PROGRAM
PRIMARY STATE HIGHWAYS AND INTERMODAL



HIGHWAYS

TPO Project No: **DT2511564**
LRTP Ref: 6-30
County: MIAMI-DADE
Roadway ID:
Lanes Exist:
Lanes Improved:
Lanes Added:
Project Length: 0.496
District: 6

Project Description: **PORT OF MIAMI TUNNEL MIAMI-DADE COUNTY MPO PRIORITY**

Type of Work: **FUNDING ACTION** SIS or Non-SIS: **Yes**

Extra Description:

PHASE :	Funding Source	Proposed Funding (in \$000s)							All Years
		<2020	2019 - 2020	2020 - 2021	2021 - 2022	2022 - 2023	2023 - 2024	>2024	
	DDR	25,000	17,000	17,000	17,000	17,000	17,000	85,000	195,000
ADMINISTRATION	Total	25,000	17,000	17,000	17,000	17,000	17,000	85,000	195,000

RESPONSIBLE AGENCY: **FDOT**

Item Segment TOTAL ALL Years ALL Phases: **\$195,000**

Item Number: 251156 Item TOTAL ALL Years ALL Phases ALL Segments: **\$2,727,247**

TPO Project No: **DT2512651**
LRTP Ref: 6-52
County: MIAMI-DADE
Roadway ID:
Lanes Exist:
Lanes Improved:
Lanes Added:
Project Length:
District: 6

Project Description: **SOUTH DADE GREENWAYS NETWORK**

Type of Work: **BIKE PATH/TRAIL** SIS or Non-SIS: **No**

Extra Description:

PHASE :	Funding Source	Proposed Funding (in \$000s)							All Years
		<2020	2019 - 2020	2020 - 2021	2021 - 2022	2022 - 2023	2023 - 2024	>2024	
		375	0	0	0	0	0	0	375
PRELIMINARY ENGINEERING	Total	375	0	0	0	0	0	0	375
		289	0	0	0	0	0	0	289
PROJECT DEVELOPMENT AND ENVIRONMENTAL	Total	289	0	0	0	0	0	0	289

RESPONSIBLE AGENCY: **FDOT**

Item Segment TOTAL ALL Years ALL Phases: **\$664**

Item Number: 251265 Item TOTAL ALL Years ALL Phases ALL Segments: **\$7,345**

MIAMI-DADE TRANSPORTATION PLANNING ORGANIZATION
 TRANSPORTATION IMPROVEMENT PROGRAM
 PRIMARY STATE HIGHWAYS AND INTERMODAL



HIGHWAYS

TPO Project No: **DT2512652** Project Description: **BISCAYNE TRAIL/SW 87 AVE FROM OLD CUTLER RD TO BLACK POINT PARK & MARINA**
 LRTP Ref: 6-52

County: MIAMI-DADE

Roadway ID:

Lanes Exist:

Lanes Improved:

Lanes Added:

Project Length: 2.657

District: 6

Type of Work: **BIKE PATH/TRAIL**

SIS or Non-SIS: **No**

Extra Description:

		Proposed Funding (in \$000s)							
PHASE :	Funding Source	<2020	2019 - 2020	2020 - 2021	2021 - 2022	2022 - 2023	2023 - 2024	>2024	All Years
		150	0	0	0	0	0	0	150
PRELIMINARY ENGINEERING	Total	150	0	0	0	0	0	0	150
		552	0	0	0	0	0	0	552
CONSTRUCTION	Total	552	0	0	0	0	0	0	552

RESPONSIBLE AGENCY: **FDOT**

Item Segment TOTAL ALL Years ALL Phases: **\$702**
 Item Number: 251265 Item TOTAL ALL Years ALL Phases ALL Segments: **\$7,345**

TPO Project No: **DT2512653** Project Description: **BLACK CREEK TRAIL(A) FROM BLACK POINT PARK TO MARY/PENNY THOMPSON PARK**
 LRTP Ref: 6-52

County: MIAMI-DADE

Roadway ID:

Lanes Exist:

Lanes Improved:

Lanes Added:

Project Length:

District: 6

Type of Work: **BIKE PATH/TRAIL**

SIS or Non-SIS: **No**

Extra Description:

		Proposed Funding (in \$000s)							
PHASE :	Funding Source	<2020	2019 - 2020	2020 - 2021	2021 - 2022	2022 - 2023	2023 - 2024	>2024	All Years
		3	0	0	0	0	0	0	3
		2,131	0	0	0	0	0	0	2,131
CONSTRUCTION	Total	2,134	0	0	0	0	0	0	2,134

RESPONSIBLE AGENCY: **FDOT**

Item Segment TOTAL ALL Years ALL Phases: **\$2,134**
 Item Number: 251265 Item TOTAL ALL Years ALL Phases ALL Segments: **\$7,345**

MIAMI-DADE TRANSPORTATION PLANNING ORGANIZATION
 TRANSPORTATION IMPROVEMENT PROGRAM
 PRIMARY STATE HIGHWAYS AND INTERMODAL



HIGHWAYS

TPO Project No: **DT2512654** Project Description: **BISCAYNE S DADE(C&D) FROM BLACK POINT PARK TO SW 138 ST & SW 137 AVE**

LRTP Ref: 6-52

County: MIAMI-DADE

Roadway ID:

Lanes Exist:

Lanes Improved:

Lanes Added:

Project Length:

District: 6

Project Description:

BISCAYNE S DADE(C&D)

FROM BLACK POINT PARK

TO SW 138 ST & SW 137 AVE

Type of Work:

BIKE PATH/TRAIL

SIS or Non-SIS: **No**

Extra Description:

Proposed Funding (in \$000s)

PHASE :

Funding Source	<2020	2019 - 2020	2020 - 2021	2021 - 2022	2022 - 2023	2023 - 2024	>2024	All Years
	671	0	0	0	0	0	0	671
PRELIMINARY ENGINEERING Total	671	0	0	0	0	0	0	671

RESPONSIBLE AGENCY: **FDOT**

Item Segment TOTAL ALL Years ALL Phases: **\$671**

Item Number: 251265 Item TOTAL ALL Years ALL Phases ALL Segments: **\$7,345**

TPO Project No: **DT2512656** Project Description: **OLD CUTLER TRAIL FROM SW 136 ST/SW 63 AVE TO CARTAGENA PLAZA**

LRTP Ref: 6-52

County: MIAMI-DADE

Roadway ID:

Lanes Exist:

Lanes Improved:

Lanes Added:

Project Length:

District: 6

Project Description:

OLD CUTLER TRAIL

FROM SW 136 ST/SW 63 AVE

TO CARTAGENA PLAZA

Type of Work:

BIKE PATH/TRAIL

SIS or Non-SIS: **No**

Extra Description:

Proposed Funding (in \$000s)

PHASE :

Funding Source	<2020	2019 - 2020	2020 - 2021	2021 - 2022	2022 - 2023	2023 - 2024	>2024	All Years
	5	0	0	0	0	0	0	5
	1,319	0	0	0	0	0	0	1,319
CONSTRUCTION Total	1,324	0	0	0	0	0	0	1,324

RESPONSIBLE AGENCY: **FDOT**

Item Segment TOTAL ALL Years ALL Phases: **\$1,324**

Item Number: 251265 Item TOTAL ALL Years ALL Phases ALL Segments: **\$7,345**

MIAMI-DADE TRANSPORTATION PLANNING ORGANIZATION
TRANSPORTATION IMPROVEMENT PROGRAM
PRIMARY STATE HIGHWAYS AND INTERMODAL



HIGHWAYS

TPO Project No: **DT2512657** Project Description: **BISCAYNE TRAIL SEG D, SW 328 ST/SW
117 AVE TO HOMESTEAD BAYFRONT
PARK**
 LRTP Ref: 6-52
 County: MIAMI-DADE
 Roadway ID:
 Lanes Exist: Type of Work: **BIKE PATH/TRAIL** SIS or Non-SIS: **No**
 Lanes Improved: Extra Description:
 Lanes Added:
 Project Length:
 District: 6

PHASE :		Proposed Funding (in \$000s)							All Years
		Funding Source	<2020	2019 - 2020	2020 - 2021	2021 - 2022	2022 - 2023	2023 - 2024	
CONSTRUCTION	ACSA	0	5	0	0	0	0	0	5
	TALT	0	957	0	0	0	0	0	957
	TALU	0	888	0	0	0	0	0	888
	Total	0	1,850	0	0	0	0	0	1,850

RESPONSIBLE AGENCY: **FDOT**

Item Segment **TOTAL ALL Years ALL Phases:** **\$1,850**
 Item Number: **251265** Item **TOTAL ALL Years ALL Phases ALL Segments:** **\$7,345**

TPO Project No: **DT2512713** Project Description: **N BEACH REC CORRIDOR
FROM 21ST ST
TO 64TH STTEET**
 LRTP Ref:
 County: MIAMI-DADE
 Roadway ID:
 Lanes Exist: Type of Work: **BIKE PATH/TRAIL** SIS or Non-SIS: **No**
 Lanes Improved: Extra Description:
 Lanes Added:
 Project Length:
 District: 6

PHASE :		Proposed Funding (in \$000s)							All Years
		Funding Source	<2020	2019 - 2020	2020 - 2021	2021 - 2022	2022 - 2023	2023 - 2024	
CONSTRUCTION		704	0	0	0	0	0	0	704
	Total	704	0	0	0	0	0	0	704

RESPONSIBLE AGENCY: **FDOT**

Item Segment **TOTAL ALL Years ALL Phases:** **\$704**
 Item Number: **251271** Item **TOTAL ALL Years ALL Phases ALL Segments:** **\$9,938**

MIAMI-DADE TRANSPORTATION PLANNING ORGANIZATION
TRANSPORTATION IMPROVEMENT PROGRAM
PRIMARY STATE HIGHWAYS AND INTERMODAL



HIGHWAYS

TPO Project No: **DT2512715** Project Description: **MIDDLE BEACH REC-PH1** **FROM 47 ST** **TO 53 ST INCLG BEACH VIEW PARK AT 53 S**
 LRTP Ref: _____

County: MIAMI-DADE

Roadway ID: _____

Lanes Exist: _____

Lanes Improved: _____

Lanes Added: _____

Project Length: _____

District: 6

Type of Work: **BIKE PATH/TRAIL** SIS or Non-SIS: **No**

Extra Description: _____

PHASE :		Proposed Funding (in \$000s)							All Years	
		Funding Source	<2020	2019 - 2020	2020 - 2021	2021 - 2022	2022 - 2023	2023 - 2024		>2024
			328	0	0	0	0	0	0	328
			5	0	0	0	0	0	0	5
			781	0	0	0	0	0	0	781
CONSTRUCTION	Total		1,114	0	0	0	0	0	0	1,114

RESPONSIBLE AGENCY: **FDOT**

Item Segment **TOTAL ALL Years ALL Phases:** **\$1,114**
 Item Number: **251271** Item **TOTAL ALL Years ALL Phases ALL Segments:** **\$9,938**

TPO Project No: **DT2512716** Project Description: **NORTH BEACH CORRIDOR -VARIOUS BIKE PATH LINKS, ADA ACCESS, SIDEWALK +**
 LRTP Ref: _____

County: MIAMI-DADE

Roadway ID: _____

Lanes Exist: _____

Lanes Improved: _____

Lanes Added: _____

Project Length: _____

District: 6

Type of Work: **BIKE PATH/TRAIL** SIS or Non-SIS: **No**

Extra Description: _____

PHASE :		Proposed Funding (in \$000s)							All Years	
		Funding Source	<2020	2019 - 2020	2020 - 2021	2021 - 2022	2022 - 2023	2023 - 2024		>2024
		SA	0	0	0	0	0	5	0	5
		TALU	0	0	0	0	0	292	0	292
CONSTRUCTION	Total		0	0	0	0	0	297	0	297

RESPONSIBLE AGENCY: **FDOT**

Item Segment **TOTAL ALL Years ALL Phases:** **\$297**
 Item Number: **251271** Item **TOTAL ALL Years ALL Phases ALL Segments:** **\$9,938**

MIAMI-DADE TRANSPORTATION PLANNING ORGANIZATION
TRANSPORTATION IMPROVEMENT PROGRAM
PRIMARY STATE HIGHWAYS AND INTERMODAL



HIGHWAYS

TPO Project No: **DT2516701** Project Description: **SR 836/I-395/I-95** **FROM NW 17TH AVE** **TO MACARTHUR CAUSEWAY BRIDGE**
 LRTP Ref: 6-10

County: MIAMI-DADE

Roadway ID:

Lanes Exist:

Type of Work: **PD&E/EMO STUDY**

SIS or Non-SIS: **Yes**

Lanes Improved:

Lanes Added:

Extra Description:

Project Length: 2.748

District: 6

PHASE :

		Proposed Funding (in \$000s)							
Funding Source	<2020	2019 - 2020	2020 - 2021	2021 - 2022	2022 - 2023	2023 - 2024	>2024	All Years	
	1,828	0	0	0	0	0	0	1,828	
	3,309	0	0	0	0	0	0	3,309	
	1,729	0	0	0	0	0	0	1,729	
	718	0	0	0	0	0	0	718	
	154	0	0	0	0	0	0	154	
PROJECT DEVELOPMENT AND ENVIRONMENTAL	Total	7,738	0	0	0	0	0	7,738	

RESPONSIBLE AGENCY: FDOT

Item Segment TOTAL ALL Years ALL Phases: **\$7,738**
 Item Number: 251670 Item TOTAL ALL Years ALL Phases ALL Segments: **\$7,738**

TPO Project No: **DT2516841** Project Description: **SR 9A/I-95 GOLDEN GLADES MULTIMODAL TERMINAL**

County: MIAMI-DADE

Roadway ID:

Lanes Exist:

Type of Work: **INTERMODAL HUB CAPACITY**

SIS or Non-SIS: **Yes**

Lanes Improved:

Lanes Added:

Extra Description:

Project Length: 0.727

District: 6

PHASE :

		Proposed Funding (in \$000s)							
Funding Source	<2020	2019 - 2020	2020 - 2021	2021 - 2022	2022 - 2023	2023 - 2024	>2024	All Years	
	158	0	0	0	0	0	0	158	
	5	0	0	0	0	0	0	5	
PRELIMINARY ENGINEERING	Total	163	0	0	0	0	0	163	
	572	0	0	0	0	0	0	572	
	13	0	0	0	0	0	0	13	
PROJECT DEVELOPMENT AND ENVIRONMENTAL	Total	585	0	0	0	0	0	585	

RESPONSIBLE AGENCY: FDOT

Item Segment TOTAL ALL Years ALL Phases: **\$748**
 Item Number: 251684 Item TOTAL ALL Years ALL Phases ALL Segments: **\$82,102**

MIAMI-DADE TRANSPORTATION PLANNING ORGANIZATION
 TRANSPORTATION IMPROVEMENT PROGRAM
 PRIMARY STATE HIGHWAYS AND INTERMODAL



HIGHWAYS

TPO Project No: **DT2516842**
 LRTP Ref:
 County: MIAMI-DADE
 Roadway ID:
 Lanes Exist:
 Lanes Improved:
 Lanes Added:
 Project Length:
 District: 6

Project Description: **SR 9A/I-95 LEGAL CONSULTANT FOR GOLDEN GLADES MULTIMODAL TERMINL**

Type of Work: **PARK AND RIDE LOTS** SIS or Non-SIS: **Yes**

Extra Description:

PHASE :	Funding Source	Proposed Funding (in \$000s)							All Years
		<2020	2019 - 2020	2020 - 2021	2021 - 2022	2022 - 2023	2023 - 2024	>2024	
PRELIMINARY ENGINEERING		269	0	0	0	0	0	0	269
Total		269	0	0	0	0	0	0	269

RESPONSIBLE AGENCY: **FDOT**

Item Segment TOTAL ALL Years ALL Phases: **\$269**

Item Number: **251684** Item TOTAL ALL Years ALL Phases ALL Segments: **\$82,102**

TPO Project No: **DT2516844**
 LRTP Ref:
 County: MIAMI-DADE
 Roadway ID:
 Lanes Exist:
 Lanes Improved:
 Lanes Added:
 Project Length: 0.198
 District: 6

Project Description: **SR 9A/I-95 GOLDEN GLADES INTERCHANGE PARK & RIDE (EAST LOT)**

Type of Work: **PARK AND RIDE LOTS** SIS or Non-SIS: **Yes**

Extra Description:

PHASE :	Funding Source	Proposed Funding (in \$000s)							All Years
		<2020	2019 - 2020	2020 - 2021	2021 - 2022	2022 - 2023	2023 - 2024	>2024	
		922	0	0	0	0	0	0	922
		50	0	0	0	0	0	0	50
CONSTRUCTION		972	0	0	0	0	0	0	972

RESPONSIBLE AGENCY: **FDOT**

Item Segment TOTAL ALL Years ALL Phases: **\$972**

Item Number: **251684** Item TOTAL ALL Years ALL Phases ALL Segments: **\$82,102**

MIAMI-DADE TRANSPORTATION PLANNING ORGANIZATION
 TRANSPORTATION IMPROVEMENT PROGRAM
 PRIMARY STATE HIGHWAYS AND INTERMODAL



HIGHWAYS

TPO Project No: **DT2516881**
 LRTP Ref: 6-10
 County: MIAMI-DADE
 Roadway ID:
 Lanes Exist:
 Lanes Improved:
 Lanes Added:
 Project Length: 1.693
 District: 6

Project Description: **SR 836/I-395**

FROM WEST OF I-95

TO MACARTHUR CAUSEWAY BRIDGE

Type of Work: **BRIDGE-REPLACE AND ADD LANES**

SIS or Non-SIS: **Yes**

Extra Description:

		Proposed Funding (in \$000s)							
PHASE :	Funding Source	<2020	2019 - 2020	2020 - 2021	2021 - 2022	2022 - 2023	2023 - 2024	>2024	All Years
	DDR	25	0	0	0	0	0	0	25
	DI	2,985	0	0	0	0	0	0	2,985
	DI	2,476	0	0	0	0	0	0	2,476
	DIH	1,279	0	0	0	0	0	0	1,279
	DIS	1,304	0	0	0	0	0	0	1,304
	DS	138	0	0	0	0	0	0	138
	GMR	112	0	0	0	0	0	0	112
	NHPP	11,121	0	0	0	0	0	0	11,121
PRELIMINARY ENGINEERING	Total	19,440	0	0	0	0	0	0	19,440
	BNCA	24	0	0	0	0	0	0	24
	BNDS	1,196	0	0	0	0	0	0	1,196
	BNIR	130,813	0	0	0	0	0	0	130,813
	DDR	300	0	0	0	0	0	0	300
	DI	10,106	0	0	0	0	0	0	10,106
	DIH	2,548	0	0	0	0	0	0	2,548
	DIS	2,207	0	0	0	0	0	0	2,207
	DS	14,461	0	0	0	0	0	0	14,461
	GMR	14,216	0	0	0	0	0	0	14,216
RIGHT OF WAY	Total	175,871	0	0	0	0	0	0	175,871
	DI	1,935	0	0	0	0	0	0	1,935
	DS	11	0	0	0	0	0	0	11
	LF	606	0	0	0	0	0	0	606
RAILROAD & UTILITIES	Total	2,552	0	0	0	0	0	0	2,552
	ACNP	125,261	2,137	0	0	0	0	0	127,398
	BRRP	51	0	0	0	0	0	0	51
	DI	29,988	0	0	0	0	0	0	29,988
	DI	290,704	0	569	0	0	0	0	291,273
	LF	94	0	0	0	0	0	0	94
	NHPP	56,508	0	0	0	0	0	0	56,508
	SA	0	0	307	316	0	0	0	623
	STED	101,106	0	0	0	0	0	0	101,106

MIAMI-DADE TRANSPORTATION PLANNING ORGANIZATION
 TRANSPORTATION IMPROVEMENT PROGRAM
 PRIMARY STATE HIGHWAYS AND INTERMODAL



HIGHWAYS

TPO Project No: DT2516881	Project Description: SR 836/I-395	FROM WEST OF I-95	TO MACARTHUR CAUSEWAY BRIDGE
LRTP Ref: 6-10			
County: MIAMI-DADE			
Roadway ID:			
Lanes Exist:	Type of Work: BRIDGE-REPLACE AND ADD LANES	SIS or Non-SIS: Yes	
Lanes Improved:			
Lanes Added:	Extra Description:		
Project Length: 1.693			
District: 6			

PHASE :		Proposed Funding (in \$000s)							
		Funding Source	<2020	2019 - 2020	2020 - 2021	2021 - 2022	2022 - 2023	2023 - 2024	>2024
DESIGN/BUILD	Total	603,712	2,137	876	316	0	0	0	607,041

RESPONSIBLE AGENCY: **FDOT** Item Segment TOTAL ALL Years ALL Phases: **\$804,904**
Item Number: **251688** Item TOTAL ALL Years ALL Phases ALL Segments: **\$804,904**

TPO Project No: DT4055741	Project Description: MIAMI-DADE COUNTYWIDE AGREEMENT-TRAFFIC SIGNALS MAINTENANCE & OPERATION	TRAFFIC SIGNALS	SIS or Non-SIS: No
LRTP Ref: 5-5			
County: MIAMI-DADE			
Roadway ID:			
Lanes Exist:	Type of Work: TRAFFIC SIGNALS	SIS or Non-SIS: No	
Lanes Improved:			
Lanes Added:	Extra Description:		
Project Length:			
District: 6			

PHASE :		Proposed Funding (in \$000s)							
		Funding Source	<2020	2019 - 2020	2020 - 2021	2021 - 2022	2022 - 2023	2023 - 2024	>2024
	DIH	0	0	0	0	0	0	0	0
PRELIMINARY ENGINEERING	Total	0	0	0	0	0	0	0	0
	DDR	32,203	2,840	2,917	2,992	3,074	3,168	0	47,194
	DITS	11,984	3,753	3,852	3,954	4,090	4,185	0	31,818
OPERATIONS	Total	44,187	6,593	6,769	6,946	7,164	7,353	0	79,012

RESPONSIBLE AGENCY: **FDOT** Item Segment TOTAL ALL Years ALL Phases: **\$79,012**
Item Number: **405574** Item TOTAL ALL Years ALL Phases ALL Segments: **\$79,012**

MIAMI-DADE TRANSPORTATION PLANNING ORGANIZATION
TRANSPORTATION IMPROVEMENT PROGRAM
PRIMARY STATE HIGHWAYS AND INTERMODAL



HIGHWAYS

TPO Project No: **DT4055751** Project Description: **SR 997/KROME AVE FROM SR 5/US 1 TO SW 296TH ST**
 LRTP Ref: 6-12
 County: MIAMI-DADE
 Roadway ID:
 Lanes Exist: Type of Work: **FLEXIBLE PAVEMENT RECONSTRUCT.** SIS or Non-SIS: **Yes**
 Lanes Improved: Extra Description:
 Lanes Added:
 Project Length: 3.827
 District: 6

PHASE :		Proposed Funding (in \$000s)								
		Funding Source	<2020	2019 - 2020	2020 - 2021	2021 - 2022	2022 - 2023	2023 - 2024	>2024	All Years
			5	0	0	0	0	0	0	5
			1,212	0	0	0	0	0	0	1,212
PRELIMINARY ENGINEERING	Total		1,217	0	0	0	0	0	0	1,217
			13	0	0	0	0	0	0	13
PROJECT DEVELOPMENT AND ENVIRONMENTAL	Total		13	0	0	0	0	0	0	13
			4	0	0	0	0	0	0	4
CONSTRUCTION	Total		4	0	0	0	0	0	0	4

RESPONSIBLE AGENCY: FDOT

Item Segment TOTAL ALL Years ALL Phases: **\$1,234**
 Item Number: 405575 Item TOTAL ALL Years ALL Phases ALL Segments: **\$70,807**

TPO Project No: **DT4055752** Project Description: **SR 997/KROME AVE FROM S OF FLAGLER AVE TO SW 296TH ST (BY-PASS)**
 LRTP Ref: 6-12
 County: MIAMI-DADE
 Roadway ID:
 Lanes Exist: Type of Work: **PD&E/EMO STUDY** SIS or Non-SIS: **Yes**
 Lanes Improved: Extra Description:
 Lanes Added:
 Project Length: 1.933
 District: 6

PHASE :		Proposed Funding (in \$000s)								
		Funding Source	<2020	2019 - 2020	2020 - 2021	2021 - 2022	2022 - 2023	2023 - 2024	>2024	All Years
			21	0	0	0	0	0	0	21
PRELIMINARY ENGINEERING	Total		21	0	0	0	0	0	0	21
			216	0	0	0	0	0	0	216
PROJECT DEVELOPMENT AND ENVIRONMENTAL	Total		1,817	0	0	0	0	0	0	1,817

RESPONSIBLE AGENCY: FDOT

Item Segment TOTAL ALL Years ALL Phases: **\$1,838**
 Item Number: 405575 Item TOTAL ALL Years ALL Phases ALL Segments: **\$70,807**

MIAMI-DADE TRANSPORTATION PLANNING ORGANIZATION
TRANSPORTATION IMPROVEMENT PROGRAM
PRIMARY STATE HIGHWAYS AND INTERMODAL



HIGHWAYS

TPO Project No: DT4055753	Project Description: SR 997/KROME AVE	FROM SR 5/US 1	TO LUCY ST	
LRTP Ref: 6-12				
County: MIAMI-DADE				
Roadway ID:				
Lanes Exist:	Type of Work: ADD LANES & RECONSTRUCT	SIS or Non-SIS: Yes		
Lanes Improved:	Extra Description:			
Lanes Added:				
Project Length: 1.810				
District: 6				

		Proposed Funding (in \$000s)							
PHASE :	Funding Source	<2020	2019 - 2020	2020 - 2021	2021 - 2022	2022 - 2023	2023 - 2024	>2024	All Years
		2,118	0	0	0	0	0	0	2,118
		2,443	0	0	0	0	0	0	2,443
	RIGHT OF WAY Total	4,561	0	0	0	0	0	0	4,561

RESPONSIBLE AGENCY: FDOT

Item Segment **TOTAL ALL Years ALL Phases:** **\$4,561**
Item Number: **405575** Item **TOTAL ALL Years ALL Phases ALL Segments:** **\$70,807**

TPO Project No: DT4055755	Project Description: SR 997/KROME AVE	FROM SR 5/US 1	TO SW 296TH ST W/EXCEPTIONS	
LRTP Ref: 6-12				
County: MIAMI-DADE				
Roadway ID:				
Lanes Exist:	Type of Work: RESURFACING	SIS or Non-SIS: Yes		
Lanes Improved:	Extra Description:			
Lanes Added:				
Project Length: 3.827				
District: 6				

		Proposed Funding (in \$000s)							
PHASE :	Funding Source	<2020	2019 - 2020	2020 - 2021	2021 - 2022	2022 - 2023	2023 - 2024	>2024	All Years
		57	0	0	0	0	0	0	57
		300	0	0	0	0	0	0	300
	PRELIMINARY ENGINEERING Total	357	0	0	0	0	0	0	357
		5,187	0	0	0	0	0	0	5,187
	CONSTRUCTION Total	5,187	0	0	0	0	0	0	5,187

RESPONSIBLE AGENCY: FDOT

Item Segment **TOTAL ALL Years ALL Phases:** **\$5,544**
Item Number: **405575** Item **TOTAL ALL Years ALL Phases ALL Segments:** **\$70,807**

MIAMI-DADE TRANSPORTATION PLANNING ORGANIZATION
 TRANSPORTATION IMPROVEMENT PROGRAM
 PRIMARY STATE HIGHWAYS AND INTERMODAL



HIGHWAYS

TPO Project No: **DT4055756** Project Description: **SR998/SW 312 ST/CAMPBELL DR FROM SR997/KROME AVE TO SR5/US1(TRKBYPASS)**
 LRTP Ref: 6-14
 County: MIAMI-DADE
 Roadway ID:
 Lanes Exist:
 Lanes Improved:
 Lanes Added:
 Project Length: 0.774
 District: 6

Type of Work: **FLEXIBLE PAVEMENT RECONSTRUCT.** SIS or Non-SIS: **Yes**

Extra Description:

PHASE :	Funding Source	Proposed Funding (in \$000s)							All Years
		<2020	2019 - 2020	2020 - 2021	2021 - 2022	2022 - 2023	2023 - 2024	>2024	
PRELIMINARY ENGINEERING	ACNP	344	0	0	0	0	0	0	344
	ACSA	14	0	0	0	0	0	0	14
	NHPP	1,132	0	0	0	0	0	0	1,132
	SA	142	0	0	0	0	0	0	142
	Total	1,632	0	0	0	0	0	0	1,632
RAILROAD & UTILITIES	ACNP	21	0	0	0	0	0	0	21
	ACSA	40	0	0	0	0	0	0	40
	DDR	1,275	0	0	0	0	0	0	1,275
	Total	1,336	0	0	0	0	0	0	1,336
RIGHT OF WAY		0	4,485	0	0	0	0	0	4,485
	ACNP	6,231	300	0	0	0	0	0	6,531
	ACSA	961	0	0	0	0	0	0	961
	DDR	6	0	0	0	0	0	0	6
	DS	264	0	0	0	0	0	0	264
	EB	62	0	0	0	0	0	0	62
	NHPP	593	0	0	0	0	0	0	593
	SA	1,628	50	0	0	0	0	0	1,678
	SU	7,063	1,654	2,000	0	0	0	0	10,717
	Total	16,808	6,489	2,000	0	0	0	0	25,297
CONSTRUCTION	ACSA	51	0	0	0	0	0	0	51
	ACSU	627	0	0	0	0	0	0	627
	SU	0	130	0	0	0	0	0	130
	SU	12,880	2,155	0	0	0	0	0	15,035
	Total	13,558	2,285	0	0	0	0	0	15,843
ALTERNATIVE CONTRACTING INCENTIVES	SU	0	0	0	0	690	0	0	690
Total	0	0	0	0	690	0	0	690	

RESPONSIBLE AGENCY: FDOT

Item Segment TOTAL ALL Years ALL Phases: **\$44,798**
 Item Number: 405575 Item TOTAL ALL Years ALL Phases ALL Segments: **\$70,807**

MIAMI-DADE TRANSPORTATION PLANNING ORGANIZATION
TRANSPORTATION IMPROVEMENT PROGRAM
PRIMARY STATE HIGHWAYS AND INTERMODAL



HIGHWAYS

TPO Project No: DT4055757	Project Description: SW 336 ST/DAVIS PKWY	FROM W OF SR 997/KROME AVE	TO US 1 (TRUCK BYPASS)
LRTP Ref: 6-14			
County: MIAMI-DADE			
Roadway ID:			
Lanes Exist:	Type of Work: FLEXIBLE PAVEMENT RECONSTRUCT.	SIS or Non-SIS: No	
Lanes Improved:	Extra Description:		
Lanes Added:			
Project Length: 0.297			
District: 6			

PHASE :		Proposed Funding (in \$000s)							
		Funding Source	<2020	2019 - 2020	2020 - 2021	2021 - 2022	2022 - 2023	2023 - 2024	>2024
PRELIMINARY ENGINEERING	ACSA	61	0	0	0	0	0	0	61
	SA	413	0	0	0	0	0	0	413
	Total	474	0	0	0	0	0	0	474
RIGHT OF WAY	ACSA	13	0	0	0	0	0	0	13
	SA	277	0	0	0	0	0	0	277
	Total	290	0	0	0	0	0	0	290
RAILROAD & UTILITIES	ACSA	147	0	0	0	0	0	0	147
	SA	25	0	0	0	0	0	0	25
	Total	172	0	0	0	0	0	0	172
CONSTRUCTION	ACSA	4,142	641	0	0	0	0	0	4,783
	SA	0	41	0	0	0	0	0	41
	Total	4,142	682	0	0	0	0	0	4,824
ALTERNATIVE CONTRACTING INCENTIVES	SA	0	0	0	134	0	0	0	134
	Total	0	0	0	134	0	0	0	134

RESPONSIBLE AGENCY: FDOT

Item Segment TOTAL ALL Years ALL Phases: **\$5,894**

Item Number: 405575 Item TOTAL ALL Years ALL Phases ALL Segments: **\$70,807**

TPO Project No: DT4055758	Project Description: SR 9336/PALM DR	FROM SR 997/KROME AVE	TO SR 5/US 1 (TRUCK BYPASS)
LRTP Ref: 6-14			
County: MIAMI-DADE			
Roadway ID: 87160000			
Lanes Exist: 6	Type of Work: WIDEN/RESURFACE EXIST LANES	SIS or Non-SIS: Yes	
Lanes Improved: 6	Extra Description:		
Lanes Added:			
Project Length: 0.127			
District: 6			

PHASE :		Proposed Funding (in \$000s)							
		Funding Source	<2020	2019 - 2020	2020 - 2021	2021 - 2022	2022 - 2023	2023 - 2024	>2024
CONSTRUCTION	DDR	61	0	0	0	0	0	0	61
	DI	296	0	0	0	0	0	0	296

MIAMI-DADE TRANSPORTATION PLANNING ORGANIZATION
TRANSPORTATION IMPROVEMENT PROGRAM
PRIMARY STATE HIGHWAYS AND INTERMODAL



HIGHWAYS

TPO Project No: DT4055758	Project Description: SR 9336/PALM DR	FROM SR 997/KROME AVE	TO SR 5/US 1 (TRUCK BYPASS)
LRTP Ref: 6-14			
County: MIAMI-DADE			
Roadway ID: 87160000			
Lanes Exist: 6	Type of Work: WIDEN/RESURFACE EXIST LANES	SIS or Non-SIS: Yes	
Lanes Improved: 6			
Lanes Added:	Extra Description:		
Project Length: 0.127			
District: 6			

PHASE :		Proposed Funding (in \$000s)								
		Funding Source	<2020	2019 - 2020	2020 - 2021	2021 - 2022	2022 - 2023	2023 - 2024	>2024	All Years
		DIH	46	0	0	0	0	0	0	46
		DS	45	0	0	0	0	0	0	45
		PKYI	2	0	0	0	0	0	0	2
PRELIMINARY ENGINEERING		Total	450	0	0	0	0	0	0	450
		DDR	660	110	0	0	0	0	0	770
		DIH	26	0	0	0	0	0	0	26
CONSTRUCTION		Total	686	110	0	0	0	0	0	796
		DDR	0	0	0	56	0	0	0	56
ALTERNATIVE CONTRACTING INCENTIVES		Total	0	0	0	56	0	0	0	56

RESPONSIBLE AGENCY: **FDOT**

Item Segment TOTAL ALL Years ALL Phases:	\$1,302
Item Number: 405575	Item TOTAL ALL Years ALL Phases ALL Segments: \$70,807

TPO Project No: DT4055759	Project Description: SR 997/KROME AVE	FROM SW 312 ST/CAMPBELL	TO SW 296 ST (TRUCKBYP)
LRTP Ref: 6-12			
County: MIAMI-DADE			
Roadway ID:			
Lanes Exist:	Type of Work: ADD LANES & REHABILITATE PVMNT	SIS or Non-SIS: Yes	
Lanes Improved:			
Lanes Added:	Extra Description:		
Project Length: 0.979			
District: 6			

PHASE :		Proposed Funding (in \$000s)								
		Funding Source	<2020	2019 - 2020	2020 - 2021	2021 - 2022	2022 - 2023	2023 - 2024	>2024	All Years
		DI	480	0	0	0	0	0	0	480
		DIH	89	0	0	0	0	0	0	89
		DS	97	0	0	0	0	0	0	97
PRELIMINARY ENGINEERING		Total	666	0	0	0	0	0	0	666
		DDR	4,167	570	0	0	0	0	0	4,737
		DIH	32	0	0	0	0	0	0	32

MIAMI-DADE TRANSPORTATION PLANNING ORGANIZATION
 TRANSPORTATION IMPROVEMENT PROGRAM
 PRIMARY STATE HIGHWAYS AND INTERMODAL



HIGHWAYS

TPO Project No: **DT4055759** Project Description: **SR 997/KROME AVE** **FROM SW 312 ST/CAMPBELL** **TO SW 296 ST (TRUCKBYPS)**
 LRTP Ref: 6-12 Description: **DR**

County: MIAMI-DADE

Roadway ID:

Lanes Exist:

Type of Work: **ADD LANES & REHABILITATE PVMNT**

SIS or Non-SIS: **Yes**

Lanes Improved:

Extra Description:

Lanes Added:

Project Length: 0.979

District: 6

PHASE :		Proposed Funding (in \$000s)								
		Funding Source	<2020	2019 - 2020	2020 - 2021	2021 - 2022	2022 - 2023	2023 - 2024	>2024	All Years
CONSTRUCTION		DS	1	0	0	0	0	0	0	1
		Total	4,200	570	0	0	0	0	0	4,770
ALTERNATIVE CONTRACTING INCENTIVES		DDR	0	0	0	200	0	0	0	200
		Total	0	0	0	200	0	0	0	200

RESPONSIBLE AGENCY: **FDOT**

Item Segment **TOTAL ALL Years ALL Phases:** **\$5,636**
 Item Number: **405575** Item **TOTAL ALL Years ALL Phases ALL Segments:** **\$70,807**

TPO Project No: **DT4056101** Project Description: **DISTRICTWIDE LANDSCAPING CONSULTANT**

LRTP Ref: 5-5

County: DIST/ST-WIDE

Roadway ID:

Lanes Exist:

Type of Work: **LANDSCAPING**

SIS or Non-SIS: **No**

Lanes Improved:

Extra Description:

Lanes Added:

Project Length:

District: 6

PHASE :		Proposed Funding (in \$000s)								
		Funding Source	<2020	2019 - 2020	2020 - 2021	2021 - 2022	2022 - 2023	2023 - 2024	>2024	All Years
PROJECT DEVELOPMENT AND ENVIRONMENTAL			2,880	0	0	0	0	0	0	2,880
		Total	2,880	0	0	0	0	0	0	2,880

RESPONSIBLE AGENCY: **FDOT**

Item Segment **TOTAL ALL Years ALL Phases:** **\$2,880**
 Item Number: **405610** Item **TOTAL ALL Years ALL Phases ALL Segments:** **\$11,523**

MIAMI-DADE TRANSPORTATION PLANNING ORGANIZATION
TRANSPORTATION IMPROVEMENT PROGRAM
PRIMARY STATE HIGHWAYS AND INTERMODAL



HIGHWAYS

TPO Project No: **DT4056102**
LRTP Ref: 5-5
County: DIST/ST-WIDE
Roadway ID:
Lanes Exist:
Lanes Improved:
Lanes Added:
Project Length:
District: 6

Project Description: **DISTRICTWIDE LANDSCAPING
PUSHBUTTON CONTRACTOR**

Type of Work: **LANDSCAPING**

SIS or Non-SIS: **No**

Extra Description:

PHASE :		Proposed Funding (in \$000s)							All Years	
		Funding Source	<2020	2019 - 2020	2020 - 2021	2021 - 2022	2022 - 2023	2023 - 2024		>2024
			1	0	0	0	0	0	0	1
	PRELIMINARY ENGINEERING	Total	1	0	0	0	0	0	0	1
			872	0	0	0	0	0	0	872
	CONSTRUCTION	Total	872	0	0	0	0	0	0	872

RESPONSIBLE AGENCY: **FDOT**

Item Segment TOTAL ALL Years ALL Phases:	\$873
Item Number: 405610	Item TOTAL ALL Years ALL Phases ALL Segments: \$11,523

TPO Project No: **DT4056103**
LRTP Ref: 5-5
County: DIST/ST-WIDE
Roadway ID:
Lanes Exist:
Lanes Improved:
Lanes Added:
Project Length:
District: 6

Project Description: **DISTRICTWIDE PUSHBUTTON
LANDSCAPING**

Type of Work: **LANDSCAPING**

SIS or Non-SIS: **No**

Extra Description:

PHASE :		Proposed Funding (in \$000s)							All Years	
		Funding Source	<2020	2019 - 2020	2020 - 2021	2021 - 2022	2022 - 2023	2023 - 2024		>2024
			32	0	0	0	0	0	0	32
	CONSTRUCTION	Total	32	0	0	0	0	0	0	32

RESPONSIBLE AGENCY: **FDOT**

Item Segment TOTAL ALL Years ALL Phases:	\$32
Item Number: 405610	Item TOTAL ALL Years ALL Phases ALL Segments: \$11,523

MIAMI-DADE TRANSPORTATION PLANNING ORGANIZATION
 TRANSPORTATION IMPROVEMENT PROGRAM
 PRIMARY STATE HIGHWAYS AND INTERMODAL



HIGHWAYS

TPO Project No: **DT4056104**
 LRTP Ref: 5-5
 County: DIST/ST-WIDE
 Roadway ID:
 Lanes Exist:
 Lanes Improved:
 Lanes Added:
 Project Length:
 District: 6

Project Description: **DISTRICTWIDE PUSHBUTTON LANDSCAPING CONTRACTOR**

Type of Work: **LANDSCAPING** SIS or Non-SIS: **No**

Extra Description:

		Proposed Funding (in \$000s)							
PHASE :	Funding Source	<2020	2019 - 2020	2020 - 2021	2021 - 2022	2022 - 2023	2023 - 2024	>2024	All Years
		2	0	0	0	0	0	0	2
PRELIMINARY ENGINEERING	Total	2	0	0	0	0	0	0	2
		848	0	0	0	0	0	0	848
CONSTRUCTION	Total	848	0	0	0	0	0	0	848

RESPONSIBLE AGENCY: **FDOT**

Item Segment TOTAL ALL Years ALL Phases: **\$850**
 Item Number: 405610 Item TOTAL ALL Years ALL Phases ALL Segments: **\$11,523**

TPO Project No: **DT4056105**
 LRTP Ref: 5-5
 County: DIST/ST-WIDE
 Roadway ID:
 Lanes Exist:
 Lanes Improved:
 Lanes Added:
 Project Length:
 District: 6

Project Description: **DISTRICTWIDE PUSHBUTTON LANDSCAPING CONTRACTOR**

Type of Work: **LANDSCAPING** SIS or Non-SIS: **No**

Extra Description:

		Proposed Funding (in \$000s)							
PHASE :	Funding Source	<2020	2019 - 2020	2020 - 2021	2021 - 2022	2022 - 2023	2023 - 2024	>2024	All Years
		3	0	0	0	0	0	0	3
PRELIMINARY ENGINEERING	Total	3	0	0	0	0	0	0	3
		2,423	0	0	0	0	0	0	2,423
CONSTRUCTION	Total	2,423	0	0	0	0	0	0	2,423

RESPONSIBLE AGENCY: **FDOT**

Item Segment TOTAL ALL Years ALL Phases: **\$2,426**
 Item Number: 405610 Item TOTAL ALL Years ALL Phases ALL Segments: **\$11,523**

MIAMI-DADE TRANSPORTATION PLANNING ORGANIZATION
TRANSPORTATION IMPROVEMENT PROGRAM
PRIMARY STATE HIGHWAYS AND INTERMODAL



HIGHWAYS

TPO Project No: **DT4056106**
 LRTP Ref: 5-5
 County: DIST/ST-WIDE
 Roadway ID:
 Lanes Exist:
 Lanes Improved:
 Lanes Added:
 Project Length:
 District: 6

Project Description: **DISTRICTWIDE PUSHBUTTON LANDSCAPING CONTRACTOR**

Type of Work: **LANDSCAPING**

SIS or Non-SIS: **No**

Extra Description:

PHASE :		Proposed Funding (in \$000s)								
		Funding Source	<2020	2019 - 2020	2020 - 2021	2021 - 2022	2022 - 2023	2023 - 2024	>2024	All Years
PRELIMINARY ENGINEERING		DS	22	0	0	0	0	0	0	22
		Total	22	0	0	0	0	0	0	22
CONSTRUCTION		DIH	769	0	0	0	0	0	0	769
		Total	769	0	0	0	0	0	0	769

RESPONSIBLE AGENCY: **FDOT**

Item Segment **TOTAL ALL Years ALL Phases:** **\$791**
 Item Number: **405610** Item **TOTAL ALL Years ALL Phases ALL Segments:** **\$11,523**

TPO Project No: **DT4056107**
 LRTP Ref: 5-5
 County: DIST/ST-WIDE
 Roadway ID:
 Lanes Exist:
 Lanes Improved:
 Lanes Added:
 Project Length:
 District: 6

Project Description: **DISTRICTWIDE PUSHBUTTON LANDSCAPING CONTRACTOR**

Type of Work: **LANDSCAPING**

SIS or Non-SIS: **No**

Extra Description:

PHASE :		Proposed Funding (in \$000s)								
		Funding Source	<2020	2019 - 2020	2020 - 2021	2021 - 2022	2022 - 2023	2023 - 2024	>2024	All Years
PRELIMINARY ENGINEERING		DS	6	0	0	0	0	0	0	6
		Total	6	0	0	0	0	0	0	6
CONSTRUCTION		DIH	53	0	0	0	0	0	0	53
		DS	1,223	31	0	0	0	0	0	1,254
		Total	1,276	31	0	0	0	0	0	1,307

RESPONSIBLE AGENCY: **FDOT**

Item Segment **TOTAL ALL Years ALL Phases:** **\$1,313**
 Item Number: **405610** Item **TOTAL ALL Years ALL Phases ALL Segments:** **\$11,523**

MIAMI-DADE TRANSPORTATION PLANNING ORGANIZATION
TRANSPORTATION IMPROVEMENT PROGRAM
PRIMARY STATE HIGHWAYS AND INTERMODAL



HIGHWAYS

TPO Project No: **DT4056108**
 LRTP Ref: 5-5
 County: DIST/ST-WIDE
 Roadway ID:
 Lanes Exist:
 Lanes Improved:
 Lanes Added:
 Project Length:
 District: 6

Project Description: **DISTRICTWIDE PUSHBUTTON LANDSCAPING CONTRACTOR**

Type of Work: **LANDSCAPING**

SIS or Non-SIS: **No**

Extra Description:

PHASE :		Proposed Funding (in \$000s)							All Years
		Funding Source	<2020	2019 - 2020	2020 - 2021	2021 - 2022	2022 - 2023	2023 - 2024	
	DDR	0	919	0	0	0	0	0	919
	DIH	0	177	0	0	0	0	0	177
	DS	0	154	0	0	0	0	0	154
CONSTRUCTION	Total	0	1,250	0	0	0	0	0	1,250

RESPONSIBLE AGENCY: **FDOT**

Item Segment **TOTAL ALL Years ALL Phases:** **\$1,250**
 Item Number: **405610** Item **TOTAL ALL Years ALL Phases ALL Segments:** **\$11,523**

TPO Project No: **DT4056109**
 LRTP Ref: 5-5
 County: DIST/ST-WIDE
 Roadway ID:
 Lanes Exist:
 Lanes Improved:
 Lanes Added:
 Project Length:
 District: 6

Project Description: **DISTRICTWIDE PUSHBUTTON LANDSCAPING CONTRACTOR**

Type of Work: **LANDSCAPING**

SIS or Non-SIS: **No**

Extra Description:

PHASE :		Proposed Funding (in \$000s)							All Years
		Funding Source	<2020	2019 - 2020	2020 - 2021	2021 - 2022	2022 - 2023	2023 - 2024	
	DIH	0	0	0	54	0	0	0	54
	DS	0	0	0	1,054	0	0	0	1,054
CONSTRUCTION	Total	0	0	0	1,108	0	0	0	1,108

RESPONSIBLE AGENCY: **FDOT**

Item Segment **TOTAL ALL Years ALL Phases:** **\$1,108**
 Item Number: **405610** Item **TOTAL ALL Years ALL Phases ALL Segments:** **\$11,523**

MIAMI-DADE TRANSPORTATION PLANNING ORGANIZATION
TRANSPORTATION IMPROVEMENT PROGRAM
PRIMARY STATE HIGHWAYS AND INTERMODAL



HIGHWAYS

TPO Project No: DT4062301	Project Description:	SR 90/SW 8TH ST	FROM 11 MI W OF KROME AVE TO 1 MI W OF KROME AVE
LRTP Ref: 5-5			
County: MIAMI-DADE			
Roadway ID:			
Lanes Exist:	Type of Work:	PRELIMINARY ENGINEERING	SIS or Non-SIS: No
Lanes Improved:	Extra Description:		
Lanes Added:			
Project Length: 10.750			
District: 6			

PHASE :		Proposed Funding (in \$000s)								
		Funding Source	<2020	2019 - 2020	2020 - 2021	2021 - 2022	2022 - 2023	2023 - 2024	>2024	All Years
PRELIMINARY ENGINEERING		DIH	26	10	10	10	10	0	0	66
		Total	26	10	10	10	10	0	0	66
PROJECT DEVELOPMENT AND ENVIRONMENTAL		DIH	611	0	0	0	0	0	0	611
		Total	611	0	0	0	0	0	0	611
CONSTRUCTION		DIH	18	10	10	10	10	0	0	58
		DS	165	0	0	0	0	0	0	165
		Total	183	10	10	10	10	0	0	223

RESPONSIBLE AGENCY: FDOT

Item Segment TOTAL ALL Years ALL Phases:	\$900
Item Number: 406230	Item TOTAL ALL Years ALL Phases ALL Segments: \$900

TPO Project No: DT4064861	Project Description:	D/W RIGHT-OF-WAY DONATIONS AND DEDICATIONS	
LRTP Ref: 5-5			
County: DIST/ST-WIDE			
Roadway ID:			
Lanes Exist:	Type of Work:	RIGHT OF WAY ACTIVITIES	SIS or Non-SIS: No
Lanes Improved:	Extra Description:		
Lanes Added:			
Project Length:			
District: 6			

PHASE :		Proposed Funding (in \$000s)								
		Funding Source	<2020	2019 - 2020	2020 - 2021	2021 - 2022	2022 - 2023	2023 - 2024	>2024	All Years
PRELIMINARY ENGINEERING		DIH	63	20	50	0	0	0	0	133
		Total	63	20	50	0	0	0	0	133
RIGHT OF WAY		DIH	539	60	60	0	0	0	0	659
		Total	539	60	60	0	0	0	0	659

RESPONSIBLE AGENCY: FDOT

Item Segment TOTAL ALL Years ALL Phases:	\$792
Item Number: 406486	Item TOTAL ALL Years ALL Phases ALL Segments: \$792

MIAMI-DADE TRANSPORTATION PLANNING ORGANIZATION
TRANSPORTATION IMPROVEMENT PROGRAM
PRIMARY STATE HIGHWAYS AND INTERMODAL



HIGHWAYS

TPO Project No: **DT4068003**
 LRTP Ref:
 County: MIAMI-DADE
 Roadway ID:
 Lanes Exist:
 Lanes Improved:
 Lanes Added:
 Project Length:
 District: 6

Project Description: **MIAMI INTERMODAL CTR (MIC) TRI-RAIL ACCESS RD**

Type of Work: **NEW ROAD CONSTRUCTION** SIS or Non-SIS: **Yes**

Extra Description:

PHASE :		Proposed Funding (in \$000s)							
		Funding Source	<2020	2019 - 2020	2020 - 2021	2021 - 2022	2022 - 2023	2023 - 2024	>2024
PRELIMINARY ENGINEERING		6	0	0	0	0	0	0	6
	Total	6	0	0	0	0	0	0	6
CONSTRUCTION		1,775	0	0	0	0	0	0	1,775
		19	0	0	0	0	0	0	19
	Total	1,794	0	0	0	0	0	0	1,794

RESPONSIBLE AGENCY: **FDOT**

Item Segment TOTAL ALL Years ALL Phases: **\$1,800**
 Item Number: 406800 Item TOTAL ALL Years ALL Phases ALL Segments: **\$416,456**

TPO Project No: **DT4068008**
 LRTP Ref:
 County: MIAMI-DADE
 Roadway ID:
 Lanes Exist:
 Lanes Improved:
 Lanes Added:
 Project Length:
 District: 6

Project Description: **MIAMI INTERMODAL CTR (MIC) FROM BUS PLAZA ROAD WAY TO NW 25 ST**

Type of Work: **NEW ROAD CONSTRUCTION** SIS or Non-SIS: **Yes**

Extra Description:

PHASE :		Proposed Funding (in \$000s)							
		Funding Source	<2020	2019 - 2020	2020 - 2021	2021 - 2022	2022 - 2023	2023 - 2024	>2024
CONSTRUCTION		3,519	0	0	0	0	0	0	3,519
	Total	3,519	0	0	0	0	0	0	3,519

RESPONSIBLE AGENCY: **FDOT**

Item Segment TOTAL ALL Years ALL Phases: **\$3,519**
 Item Number: 406800 Item TOTAL ALL Years ALL Phases ALL Segments: **\$416,456**

MIAMI-DADE TRANSPORTATION PLANNING ORGANIZATION
 TRANSPORTATION IMPROVEMENT PROGRAM
 PRIMARY STATE HIGHWAYS AND INTERMODAL



HIGHWAYS

TPO Project No: **DT4068009**
 LRTP Ref: _____
 County: MIAMI-DADE
 Roadway ID: _____
 Lanes Exist: _____
 Lanes Improved: _____
 Lanes Added: _____
 Project Length: _____
 District: 6

Project Description: **MIAMI INTERMODAL CTR (MIC) TRI-RAIL RELOCATION /TEMPORARY STATION**

Type of Work: **PUBLIC TRANSPORTATION STATION** SIS or Non-SIS: **No**

Extra Description:

PHASE :		Proposed Funding (in \$000s)							All Years	
		Funding Source	<2020	2019 - 2020	2020 - 2021	2021 - 2022	2022 - 2023	2023 - 2024		>2024
			0	0	0	0	0	0	0	0
DESIGN/BUILD	Total		0	0	0	0	0	0	0	0

RESPONSIBLE AGENCY: **FDOT**

Item Segment TOTAL ALL Years ALL Phases: **\$0**

Item Number: **406800** Item TOTAL ALL Years ALL Phases ALL Segments: **\$416,456**

TPO Project No: **DT4073471**
 LRTP Ref: 5-5
 County: DIST/ST-WIDE
 Roadway ID: _____
 Lanes Exist: _____
 Lanes Improved: _____
 Lanes Added: _____
 Project Length: _____
 District: 6

Project Description: **DISTRICTWIDE INTERGOVERNMENTAL AFFAIRS & COMMUNITY LIAISON SVCS.**

Type of Work: **TRANSPORTATION PLANNING** SIS or Non-SIS: **No**

Extra Description:

PHASE :		Proposed Funding (in \$000s)							All Years	
		Funding Source	<2020	2019 - 2020	2020 - 2021	2021 - 2022	2022 - 2023	2023 - 2024		>2024
			107	5	0	0	0	0	0	112
			3,683	0	0	0	0	0	0	3,683
PRELIMINARY ENGINEERING	Total		3,790	5	0	0	0	0	0	3,795

RESPONSIBLE AGENCY: **FDOT**

Item Segment TOTAL ALL Years ALL Phases: **\$3,795**

Item Number: **407347** Item TOTAL ALL Years ALL Phases ALL Segments: **\$7,550**

MIAMI-DADE TRANSPORTATION PLANNING ORGANIZATION
 TRANSPORTATION IMPROVEMENT PROGRAM
 PRIMARY STATE HIGHWAYS AND INTERMODAL



HIGHWAYS

TPO Project No: **DT4073472**
 LRTP Ref: 5-5
 County: DIST/ST-WIDE
 Roadway ID:
 Lanes Exist:
 Lanes Improved:
 Lanes Added:
 Project Length:
 District: 6

Project Description: **DISTRICTWIDE COMMUNICATION PROGRAMS & SPECIAL PROJECTS**

Type of Work: **TRANSPORTATION PLANNING** SIS or Non-SIS: **No**

Extra Description:

		Proposed Funding (in \$000s)							All Years
		<2020	2019 - 2020	2020 - 2021	2021 - 2022	2022 - 2023	2023 - 2024	>2024	
PHASE :	Funding Source								
		1,650	0	0	0	0	0	0	1,650
PRELIMINARY ENGINEERING	Total	1,650	0	0	0	0	0	0	1,650

RESPONSIBLE AGENCY: **FDOT**

Item Segment TOTAL ALL Years ALL Phases: **\$1,650**
 Item Number: 407347 Item TOTAL ALL Years ALL Phases ALL Segments: **\$7,550**

TPO Project No: **DT4083231**
 LRTP Ref:
 County: MIAMI-DADE
 Roadway ID:
 Lanes Exist:
 Lanes Improved:
 Lanes Added:
 Project Length:
 District: 6

Project Description: **MIAMI INTERMODAL CTR (MIC) FDOT/TIFIA LOAN REPAYMENT**

Type of Work: **FUNDING ACTION** SIS or Non-SIS: **Yes**

Extra Description:

		Proposed Funding (in \$000s)							All Years
		<2020	2019 - 2020	2020 - 2021	2021 - 2022	2022 - 2023	2023 - 2024	>2024	
PHASE :	Funding Source								
		17,107	0	0	0	0	0	0	17,107
ADMINISTRATION	Total	17,107	0	0	0	0	0	0	17,107

RESPONSIBLE AGENCY: **FDOT**

Item Segment TOTAL ALL Years ALL Phases: **\$17,107**
 Item Number: 408323 Item TOTAL ALL Years ALL Phases ALL Segments: **\$278,172**

MIAMI-DADE TRANSPORTATION PLANNING ORGANIZATION
 TRANSPORTATION IMPROVEMENT PROGRAM
 PRIMARY STATE HIGHWAYS AND INTERMODAL



HIGHWAYS

TPO Project No: **DT4095211**
 LRTP Ref: 5-5
 County: DIST/ST-WIDE
 Roadway ID:
 Lanes Exist:
 Lanes Improved:
 Lanes Added:
 Project Length:
 District: 6

Project Description: **DISTRICTWIDE TRAFFIC OPERATIONS - CONSULTANT STUDIES**

Type of Work: **TRAFFIC OPS IMPROVEMENT** SIS or Non-SIS: **No**

Extra Description:

PHASE :		Proposed Funding (in \$000s)							All Years	
		Funding Source	<2020	2019 - 2020	2020 - 2021	2021 - 2022	2022 - 2023	2023 - 2024		>2024
			1,697	0	0	0	0	0	0	1,697
PRELIMINARY ENGINEERING	Total		1,697	0	0	0	0	0	0	1,697

RESPONSIBLE AGENCY: **FDOT**

Item Segment **TOTAL ALL Years ALL Phases:** **\$1,697**

Item Number: **409521** Item **TOTAL ALL Years ALL Phases ALL Segments:** **\$8,767**

TPO Project No: **DT4095212**
 LRTP Ref: 5-5
 County: DIST/ST-WIDE
 Roadway ID:
 Lanes Exist:
 Lanes Improved:
 Lanes Added:
 Project Length:
 District: 6

Project Description: **DISTRICTWIDE TRAFFIC OPERATIONS - STUDIES CONSULTANT**

Type of Work: **TRAFFIC OPS IMPROVEMENT** SIS or Non-SIS: **No**

Extra Description:

PHASE :		Proposed Funding (in \$000s)							All Years	
		Funding Source	<2020	2019 - 2020	2020 - 2021	2021 - 2022	2022 - 2023	2023 - 2024		>2024
			1,263	0	0	0	0	0	0	1,263
PRELIMINARY ENGINEERING	Total		1,263	0	0	0	0	0	0	1,263

RESPONSIBLE AGENCY: **FDOT**

Item Segment **TOTAL ALL Years ALL Phases:** **\$1,263**

Item Number: **409521** Item **TOTAL ALL Years ALL Phases ALL Segments:** **\$8,767**

MIAMI-DADE TRANSPORTATION PLANNING ORGANIZATION
 TRANSPORTATION IMPROVEMENT PROGRAM
 PRIMARY STATE HIGHWAYS AND INTERMODAL



HIGHWAYS

TPO Project No: **DT4095213**
 LRTP Ref: 5-5
 County: DIST/ST-WIDE
 Roadway ID:
 Lanes Exist:
 Lanes Improved:
 Lanes Added:
 Project Length:
 District: 6

Project Description: **DISTRICTWIDE TRAFFIC OPERATIONS - STUDIES CONSULTANT**

Type of Work: **TRAFFIC OPS IMPROVEMENT** SIS or Non-SIS: **No**

Extra Description:

PHASE :		Proposed Funding (in \$000s)							All Years	
		Funding Source	<2020	2019 - 2020	2020 - 2021	2021 - 2022	2022 - 2023	2023 - 2024		>2024
			1,077	0	0	0	0	0	0	1,077
PRELIMINARY ENGINEERING	Total		1,077	0	0	0	0	0	0	1,077

RESPONSIBLE AGENCY: **FDOT**

Item Segment **TOTAL ALL Years ALL Phases:** **\$1,077**

Item Number: **409521** Item **TOTAL ALL Years ALL Phases ALL Segments:** **\$8,767**

TPO Project No: **DT4095214**
 LRTP Ref: 5-5
 County: DIST/ST-WIDE
 Roadway ID:
 Lanes Exist:
 Lanes Improved:
 Lanes Added:
 Project Length:
 District: 6

Project Description: **DISTRICTWIDE TRAFFIC OPERATIONS - STUDIES CONSULTANT**

Type of Work: **TRAFFIC OPS IMPROVEMENT** SIS or Non-SIS: **No**

Extra Description:

PHASE :		Proposed Funding (in \$000s)							All Years	
		Funding Source	<2020	2019 - 2020	2020 - 2021	2021 - 2022	2022 - 2023	2023 - 2024		>2024
			840	0	0	0	0	0	0	840
PRELIMINARY ENGINEERING	Total		840	0	0	0	0	0	0	840

RESPONSIBLE AGENCY: **FDOT**

Item Segment **TOTAL ALL Years ALL Phases:** **\$840**

Item Number: **409521** Item **TOTAL ALL Years ALL Phases ALL Segments:** **\$8,767**

MIAMI-DADE TRANSPORTATION PLANNING ORGANIZATION
 TRANSPORTATION IMPROVEMENT PROGRAM
 PRIMARY STATE HIGHWAYS AND INTERMODAL



HIGHWAYS

TPO Project No: **DT4095215**
 LRTP Ref: 5-5
 County: DIST/ST-WIDE
 Roadway ID:
 Lanes Exist:
 Lanes Improved:
 Lanes Added:
 Project Length:
 District: 6

Project Description: **DISTRICTWIDE TRAFFIC OPERATIONS - STUDIES CONSULTANT**

Type of Work: **TRAFFIC OPS IMPROVEMENT** SIS or Non-SIS: **No**

Extra Description:

PHASE :		Proposed Funding (in \$000s)							All Years
		<2020	2019 - 2020	2020 - 2021	2021 - 2022	2022 - 2023	2023 - 2024	>2024	
	DIH	24	0	0	0	0	0	0	24
	DS	1,230	300	0	0	0	0	0	1,530
PRELIMINARY ENGINEERING	Total	1,254	300	0	0	0	0	0	1,554

RESPONSIBLE AGENCY: **FDOT**

Item Segment **TOTAL ALL Years ALL Phases:** **\$1,554**
 Item Number: **409521** Item **TOTAL ALL Years ALL Phases ALL Segments:** **\$8,767**

TPO Project No: **DT4095216**
 LRTP Ref: 5-5
 County: DIST/ST-WIDE
 Roadway ID:
 Lanes Exist:
 Lanes Improved:
 Lanes Added:
 Project Length:
 District: 6

Project Description: **DISTRICTWIDE TRAFFIC OPERATIONS - STUDIES CONSULTANT**

Type of Work: **TRAFFIC OPS IMPROVEMENT** SIS or Non-SIS: **No**

Extra Description:

PHASE :		Proposed Funding (in \$000s)							All Years
		<2020	2019 - 2020	2020 - 2021	2021 - 2022	2022 - 2023	2023 - 2024	>2024	
	DIH	36	0	0	0	0	0	0	36
	DS	400	350	0	0	0	0	0	750
PRELIMINARY ENGINEERING	Total	436	350	0	0	0	0	0	786

RESPONSIBLE AGENCY: **FDOT**

Item Segment **TOTAL ALL Years ALL Phases:** **\$786**
 Item Number: **409521** Item **TOTAL ALL Years ALL Phases ALL Segments:** **\$8,767**

MIAMI-DADE TRANSPORTATION PLANNING ORGANIZATION
 TRANSPORTATION IMPROVEMENT PROGRAM
 PRIMARY STATE HIGHWAYS AND INTERMODAL



HIGHWAYS

TPO Project No: **DT4095217**
 LRTP Ref: 5-5
 County: DIST/ST-WIDE
 Roadway ID:
 Lanes Exist:
 Lanes Improved:
 Lanes Added:
 Project Length:
 District: 6

Project Description: **DISTRICTWIDE TRAFFIC OPERATIONS - STUDIES CONSULTANT**

Type of Work: **TRAFFIC OPS IMPROVEMENT** SIS or Non-SIS: **No**

Extra Description:

PHASE :		Proposed Funding (in \$000s)								
		Funding Source	<2020	2019 - 2020	2020 - 2021	2021 - 2022	2022 - 2023	2023 - 2024	>2024	All Years
PRELIMINARY ENGINEERING		DS	0	0	300	300	300	300	0	1,200
		Total	0	0	300	300	300	300	0	1,200

RESPONSIBLE AGENCY: **FDOT**

Item Segment **TOTAL ALL Years ALL Phases:** **\$1,200**

Item Number: **409521** Item **TOTAL ALL Years ALL Phases ALL Segments:** **\$8,767**

TPO Project No: **DT4095218**
 LRTP Ref: 5-5
 County: DIST/ST-WIDE
 Roadway ID:
 Lanes Exist:
 Lanes Improved:
 Lanes Added:
 Project Length:
 District: 6

Project Description: **DISTRICTWIDE TRAFFIC OPERATIONS - STUDIES CONSULTANT**

Type of Work: **TRAFFIC OPS IMPROVEMENT** SIS or Non-SIS: **No**

Extra Description:

PHASE :		Proposed Funding (in \$000s)								
		Funding Source	<2020	2019 - 2020	2020 - 2021	2021 - 2022	2022 - 2023	2023 - 2024	>2024	All Years
PRELIMINARY ENGINEERING		DS	0	0	0	0	350	0	0	350
		Total	0	0	0	0	350	0	0	350

RESPONSIBLE AGENCY: **FDOT**

Item Segment **TOTAL ALL Years ALL Phases:** **\$350**

Item Number: **409521** Item **TOTAL ALL Years ALL Phases ALL Segments:** **\$8,767**

MIAMI-DADE TRANSPORTATION PLANNING ORGANIZATION
TRANSPORTATION IMPROVEMENT PROGRAM
PRIMARY STATE HIGHWAYS AND INTERMODAL



HIGHWAYS

TPO Project No: **DT4102651**
 LRTP Ref: 5-5
 County: DIST/ST-WIDE
 Roadway ID:
 Lanes Exist:
 Lanes Improved:
 Lanes Added:
 Project Length:
 District: 6

Project Description: **DISTRICTWIDE LEAD ABATEMENT INSPECTIONS CONSULTANT**

Type of Work: **INSPECT CONSTRUCTION PROJS.** SIS or Non-SIS: **No**

Extra Description:

PHASE :		Proposed Funding (in \$000s)								
		Funding Source	<2020	2019 - 2020	2020 - 2021	2021 - 2022	2022 - 2023	2023 - 2024	>2024	All Years
			2,830	0	0	0	0	0	0	2,830
CONSTRUCTION		Total	2,830	0	0	0	0	0	0	2,830

RESPONSIBLE AGENCY: **FDOT**

Item Segment TOTAL ALL Years ALL Phases: **\$2,830**

Item Number: 410265 Item TOTAL ALL Years ALL Phases ALL Segments: **\$5,831**

TPO Project No: **DT4102652**
 LRTP Ref: 5-5
 County: DIST/ST-WIDE
 Roadway ID:
 Lanes Exist:
 Lanes Improved:
 Lanes Added:
 Project Length:
 District: 6

Project Description: **DISTRICTWIDE ASBESTOS & LEAD ABATEMENT SUPERVISION & INSPECTIONS**

Type of Work: **INSPECT CONSTRUCTION PROJS.** SIS or Non-SIS: **No**

Extra Description:

PHASE :		Proposed Funding (in \$000s)								
		Funding Source	<2020	2019 - 2020	2020 - 2021	2021 - 2022	2022 - 2023	2023 - 2024	>2024	All Years
		BRRP	1,501	300	300	300	300	300	0	3,001
CONSTRUCTION		Total	1,501	300	300	300	300	300	0	3,001

RESPONSIBLE AGENCY: **FDOT**

Item Segment TOTAL ALL Years ALL Phases: **\$3,001**

Item Number: 410265 Item TOTAL ALL Years ALL Phases ALL Segments: **\$5,831**

MIAMI-DADE TRANSPORTATION PLANNING ORGANIZATION
TRANSPORTATION IMPROVEMENT PROGRAM
PRIMARY STATE HIGHWAYS AND INTERMODAL



HIGHWAYS

TPO Project No: **DT4106461** Project Description: **SR 934/NE 79 & 82 ST FROM SR 5/BISCAYNE BLVD. TO BAY DRIVE**

LRTP Ref:
County: MIAMI-DADE
Roadway ID:
Lanes Exist:
Lanes Improved:
Lanes Added:
Project Length: 3.441
District: 6

Type of Work: **FLEXIBLE PAVEMENT RECONSTRUCT.** SIS or Non-SIS: **No**

Extra Description:

PHASE :		Proposed Funding (in \$000s)							All Years	
		Funding Source	<2020	2019 - 2020	2020 - 2021	2021 - 2022	2022 - 2023	2023 - 2024		>2024
			3	0	0	0	0	0	0	3
PRELIMINARY ENGINEERING	Total		3	0	0	0	0	0	0	3

RESPONSIBLE AGENCY: **FDOT**

Item Segment TOTAL ALL Years ALL Phases: **\$3**
Item Number: 410646 Item TOTAL ALL Years ALL Phases ALL Segments: **\$14,741**

TPO Project No: **DT4106462** Project Description: **SR 934/NE 79 ST FROM WEST OF I-95(13 CT.) TO END OF SR 934/1 WAY P**

LRTP Ref:
County: MIAMI-DADE
Roadway ID:
Lanes Exist:
Lanes Improved:
Lanes Added:
Project Length: 5.985
District: 6

Type of Work: **PD&E/EMO STUDY** SIS or Non-SIS: **No**

Extra Description:

PHASE :		Proposed Funding (in \$000s)							All Years	
		Funding Source	<2020	2019 - 2020	2020 - 2021	2021 - 2022	2022 - 2023	2023 - 2024		>2024
			1,234	0	0	0	0	0	0	1,234
PROJECT DEVELOPMENT AND ENVIRONMENTAL	Total		1,234	0	0	0	0	0	0	1,234

RESPONSIBLE AGENCY: **FDOT**

Item Segment TOTAL ALL Years ALL Phases: **\$1,234**
Item Number: 410646 Item TOTAL ALL Years ALL Phases ALL Segments: **\$14,741**

MIAMI-DADE TRANSPORTATION PLANNING ORGANIZATION
 TRANSPORTATION IMPROVEMENT PROGRAM
 PRIMARY STATE HIGHWAYS AND INTERMODAL



HIGHWAYS

TPO Project No: **DT4106463**
 LRTP Ref:
 County: MIAMI-DADE
 Roadway ID:
 Lanes Exist:
 Lanes Improved:
 Lanes Added:
 Project Length: 0.763
 District: 6

Project Description: **SR 934/NE 82 ST FRON SR 5/BISCAYNE BLVD TO NE BAYSHORE COURT**

Type of Work: **RESURFACING** SIS or Non-SIS: **No**

Extra Description:

PHASE :	Funding Source	Proposed Funding (in \$000s)							All Years
		<2020	2019 - 2020	2020 - 2021	2021 - 2022	2022 - 2023	2023 - 2024	>2024	
PRELIMINARY ENGINEERING	Total	300	0	0	0	0	0	0	300
RIGHT OF WAY	Total	18	0	0	0	0	0	0	18
RAILROAD & UTILITIES	Total	9	0	0	0	0	0	0	9
CONSTRUCTION	Total	887	0	0	0	0	0	0	887

RESPONSIBLE AGENCY: **FDOT**

Item Segment TOTAL ALL Years ALL Phases: **\$1,224**
 Item Number: **410646** Item TOTAL ALL Years ALL Phases ALL Segments: **\$14,741**

TPO Project No: **DT4106464**
 LRTP Ref: C10-C11
 County: MIAMI-DADE
 Roadway ID:
 Lanes Exist:
 Lanes Improved:
 Lanes Added:
 Project Length: 5.948
 District: 6

Project Description: **SR 934/NE/NW 79 ST FROM WEST OF I-95(13 CT.) TO END OF SR 934/1 WAY PR**

Type of Work: **PD&E/EMO STUDY** SIS or Non-SIS: **No**

Extra Description:

PHASE :	Funding Source	Proposed Funding (in \$000s)							All Years
		<2020	2019 - 2020	2020 - 2021	2021 - 2022	2022 - 2023	2023 - 2024	>2024	
PRELIMINARY ENGINEERING	SU	0	0	4,000	0	0	0	0	4,000
PRELIMINARY ENGINEERING	Total	0	0	4,000	0	0	0	0	4,000
	DDR	0	0	0	0	5,403	0	0	5,403

MIAMI-DADE TRANSPORTATION PLANNING ORGANIZATION
TRANSPORTATION IMPROVEMENT PROGRAM
PRIMARY STATE HIGHWAYS AND INTERMODAL



HIGHWAYS

TPO Project No: DT4106464	Project Description: SR 934/NE/NW 79 ST	FROM WEST OF I-95(13 CT.)	TO END OF SR 934/1 WAY PR																																																																																									
LRTP Ref: C10-C11																																																																																												
County: MIAMI-DADE																																																																																												
Roadway ID:																																																																																												
Lanes Exist:	Type of Work: PD&E/EMO STUDY	SIS or Non-SIS: No																																																																																										
Lanes Improved:	<table border="1" style="width: 100%; border-collapse: collapse; margin-top: 10px;"> <thead> <tr> <th colspan="9" style="text-align: center;">Proposed Funding (in \$000s)</th> </tr> <tr> <th style="text-align: left;">PHASE :</th> <th style="text-align: center;">Funding Source</th> <th style="text-align: center;"><2020</th> <th style="text-align: center;">2019 - 2020</th> <th style="text-align: center;">2020 - 2021</th> <th style="text-align: center;">2021 - 2022</th> <th style="text-align: center;">2022 - 2023</th> <th style="text-align: center;">2023 - 2024</th> <th style="text-align: center;">>2024</th> <th style="text-align: center;">All Years</th> </tr> </thead> <tbody> <tr> <td></td> <td style="text-align: center;">DIH</td> <td style="text-align: center;">0</td> <td style="text-align: center;">0</td> <td style="text-align: center;">0</td> <td style="text-align: center;">0</td> <td style="text-align: center;">144</td> <td style="text-align: center;">0</td> <td style="text-align: center;">0</td> <td style="text-align: center;">144</td> </tr> <tr> <td style="text-align: right;">RIGHT OF WAY</td> <td style="text-align: center;">Total</td> <td style="text-align: center;">0</td> <td style="text-align: center;">0</td> <td style="text-align: center;">0</td> <td style="text-align: center;">0</td> <td style="text-align: center;">5,547</td> <td style="text-align: center;">0</td> <td style="text-align: center;">0</td> <td style="text-align: center;">5,547</td> </tr> <tr> <td></td> <td style="text-align: center;">ACNP</td> <td style="text-align: center;">1,319</td> <td style="text-align: center;">0</td> <td style="text-align: center;">0</td> <td style="text-align: center;">0</td> <td style="text-align: center;">0</td> <td style="text-align: center;">0</td> <td style="text-align: center;">0</td> <td style="text-align: center;">1,319</td> </tr> <tr> <td></td> <td style="text-align: center;">DIH</td> <td style="text-align: center;">49</td> <td style="text-align: center;">0</td> <td style="text-align: center;">0</td> <td style="text-align: center;">0</td> <td style="text-align: center;">0</td> <td style="text-align: center;">0</td> <td style="text-align: center;">0</td> <td style="text-align: center;">49</td> </tr> <tr> <td></td> <td style="text-align: center;">DS</td> <td style="text-align: center;">12</td> <td style="text-align: center;">0</td> <td style="text-align: center;">0</td> <td style="text-align: center;">0</td> <td style="text-align: center;">0</td> <td style="text-align: center;">0</td> <td style="text-align: center;">0</td> <td style="text-align: center;">12</td> </tr> <tr> <td></td> <td style="text-align: center;">NHPP</td> <td style="text-align: center;">1,353</td> <td style="text-align: center;">0</td> <td style="text-align: center;">0</td> <td style="text-align: center;">0</td> <td style="text-align: center;">0</td> <td style="text-align: center;">0</td> <td style="text-align: center;">0</td> <td style="text-align: center;">1,353</td> </tr> <tr> <td style="text-align: right;">PROJECT DEVELOPMENT AND ENVIRONMENTAL</td> <td style="text-align: center;">Total</td> <td style="text-align: center;">2,733</td> <td style="text-align: center;">0</td> <td style="text-align: center;">0</td> <td style="text-align: center;">0</td> <td style="text-align: center;">0</td> <td style="text-align: center;">0</td> <td style="text-align: center;">0</td> <td style="text-align: center;">2,733</td> </tr> </tbody> </table>			Proposed Funding (in \$000s)									PHASE :	Funding Source	<2020	2019 - 2020	2020 - 2021	2021 - 2022	2022 - 2023	2023 - 2024	>2024	All Years		DIH	0	0	0	0	144	0	0	144	RIGHT OF WAY	Total	0	0	0	0	5,547	0	0	5,547		ACNP	1,319	0	0	0	0	0	0	1,319		DIH	49	0	0	0	0	0	0	49		DS	12	0	0	0	0	0	0	12		NHPP	1,353	0	0	0	0	0	0	1,353	PROJECT DEVELOPMENT AND ENVIRONMENTAL	Total	2,733	0	0	0	0	0	0	2,733
Proposed Funding (in \$000s)																																																																																												
PHASE :				Funding Source	<2020	2019 - 2020	2020 - 2021	2021 - 2022	2022 - 2023	2023 - 2024	>2024	All Years																																																																																
				DIH	0	0	0	0	144	0	0	144																																																																																
RIGHT OF WAY	Total	0	0	0	0	5,547	0	0	5,547																																																																																			
	ACNP	1,319	0	0	0	0	0	0	1,319																																																																																			
	DIH	49	0	0	0	0	0	0	49																																																																																			
	DS	12	0	0	0	0	0	0	12																																																																																			
	NHPP	1,353	0	0	0	0	0	0	1,353																																																																																			
PROJECT DEVELOPMENT AND ENVIRONMENTAL	Total	2,733	0	0	0	0	0	0	2,733																																																																																			
Lanes Added:	<table border="1" style="width: 100%; border-collapse: collapse; margin-top: 10px;"> <thead> <tr> <th colspan="9" style="text-align: center;">Proposed Funding (in \$000s)</th> </tr> <tr> <th style="text-align: left;">PHASE :</th> <th style="text-align: center;">Funding Source</th> <th style="text-align: center;"><2020</th> <th style="text-align: center;">2019 - 2020</th> <th style="text-align: center;">2020 - 2021</th> <th style="text-align: center;">2021 - 2022</th> <th style="text-align: center;">2022 - 2023</th> <th style="text-align: center;">2023 - 2024</th> <th style="text-align: center;">>2024</th> <th style="text-align: center;">All Years</th> </tr> </thead> <tbody> <tr> <td></td> <td style="text-align: center;">DIH</td> <td style="text-align: center;">64</td> <td style="text-align: center;">10</td> <td style="text-align: center;">10</td> <td style="text-align: center;">10</td> <td style="text-align: center;">10</td> <td style="text-align: center;">10</td> <td style="text-align: center;">0</td> <td style="text-align: center;">114</td> </tr> <tr> <td></td> <td style="text-align: center;">DS</td> <td style="text-align: center;">6,169</td> <td style="text-align: center;">0</td> <td style="text-align: center;">550</td> <td style="text-align: center;">450</td> <td style="text-align: center;">450</td> <td style="text-align: center;">550</td> <td style="text-align: center;">0</td> <td style="text-align: center;">8,169</td> </tr> <tr> <td style="text-align: right;">PRELIMINARY ENGINEERING</td> <td style="text-align: center;">Total</td> <td style="text-align: center;">6,233</td> <td style="text-align: center;">10</td> <td style="text-align: center;">560</td> <td style="text-align: center;">460</td> <td style="text-align: center;">460</td> <td style="text-align: center;">560</td> <td style="text-align: center;">0</td> <td style="text-align: center;">8,283</td> </tr> </tbody> </table>			Proposed Funding (in \$000s)									PHASE :	Funding Source	<2020	2019 - 2020	2020 - 2021	2021 - 2022	2022 - 2023	2023 - 2024	>2024	All Years		DIH	64	10	10	10	10	10	0	114		DS	6,169	0	550	450	450	550	0	8,169	PRELIMINARY ENGINEERING	Total	6,233	10	560	460	460	560	0	8,283																																								
Proposed Funding (in \$000s)																																																																																												
PHASE :	Funding Source	<2020	2019 - 2020	2020 - 2021	2021 - 2022	2022 - 2023	2023 - 2024	>2024	All Years																																																																																			
	DIH	64	10	10	10	10	10	0	114																																																																																			
	DS	6,169	0	550	450	450	550	0	8,169																																																																																			
PRELIMINARY ENGINEERING	Total	6,233	10	560	460	460	560	0	8,283																																																																																			
Project Length: 5.948																																																																																												
District: 6																																																																																												

RESPONSIBLE AGENCY: FDOT

Item Segment TOTAL ALL Years ALL Phases: **\$12,280**
Item Number: **410646** Item TOTAL ALL Years ALL Phases ALL Segments: **\$14,741**

TPO Project No: DT4109931	Project Description: DISTRICTWIDE STRUCTURES DESIGN AND REVIEW CONSULTANT	FROM WEST OF I-95(13 CT.)	TO END OF SR 934/1 WAY PR																																																	
LRTP Ref: 5-5																																																				
County: DIST/ST-WIDE																																																				
Roadway ID:																																																				
Lanes Exist:	Type of Work: PRELIMINARY ENGINEERING	SIS or Non-SIS: No																																																		
Lanes Improved:	<table border="1" style="width: 100%; border-collapse: collapse; margin-top: 10px;"> <thead> <tr> <th colspan="9" style="text-align: center;">Proposed Funding (in \$000s)</th> </tr> <tr> <th style="text-align: left;">PHASE :</th> <th style="text-align: center;">Funding Source</th> <th style="text-align: center;"><2020</th> <th style="text-align: center;">2019 - 2020</th> <th style="text-align: center;">2020 - 2021</th> <th style="text-align: center;">2021 - 2022</th> <th style="text-align: center;">2022 - 2023</th> <th style="text-align: center;">2023 - 2024</th> <th style="text-align: center;">>2024</th> <th style="text-align: center;">All Years</th> </tr> </thead> <tbody> <tr> <td></td> <td style="text-align: center;">DIH</td> <td style="text-align: center;">64</td> <td style="text-align: center;">10</td> <td style="text-align: center;">10</td> <td style="text-align: center;">10</td> <td style="text-align: center;">10</td> <td style="text-align: center;">10</td> <td style="text-align: center;">0</td> <td style="text-align: center;">114</td> </tr> <tr> <td></td> <td style="text-align: center;">DS</td> <td style="text-align: center;">6,169</td> <td style="text-align: center;">0</td> <td style="text-align: center;">550</td> <td style="text-align: center;">450</td> <td style="text-align: center;">450</td> <td style="text-align: center;">550</td> <td style="text-align: center;">0</td> <td style="text-align: center;">8,169</td> </tr> <tr> <td style="text-align: right;">PRELIMINARY ENGINEERING</td> <td style="text-align: center;">Total</td> <td style="text-align: center;">6,233</td> <td style="text-align: center;">10</td> <td style="text-align: center;">560</td> <td style="text-align: center;">460</td> <td style="text-align: center;">460</td> <td style="text-align: center;">560</td> <td style="text-align: center;">0</td> <td style="text-align: center;">8,283</td> </tr> </tbody> </table>			Proposed Funding (in \$000s)									PHASE :	Funding Source	<2020	2019 - 2020	2020 - 2021	2021 - 2022	2022 - 2023	2023 - 2024	>2024	All Years		DIH	64	10	10	10	10	10	0	114		DS	6,169	0	550	450	450	550	0	8,169	PRELIMINARY ENGINEERING	Total	6,233	10	560	460	460	560	0	8,283
Proposed Funding (in \$000s)																																																				
PHASE :				Funding Source	<2020	2019 - 2020	2020 - 2021	2021 - 2022	2022 - 2023	2023 - 2024	>2024	All Years																																								
				DIH	64	10	10	10	10	10	0	114																																								
	DS	6,169	0	550	450	450	550	0	8,169																																											
PRELIMINARY ENGINEERING	Total	6,233	10	560	460	460	560	0	8,283																																											
Lanes Added:	<table border="1" style="width: 100%; border-collapse: collapse; margin-top: 10px;"> <thead> <tr> <th colspan="9" style="text-align: center;">Proposed Funding (in \$000s)</th> </tr> <tr> <th style="text-align: left;">PHASE :</th> <th style="text-align: center;">Funding Source</th> <th style="text-align: center;"><2020</th> <th style="text-align: center;">2019 - 2020</th> <th style="text-align: center;">2020 - 2021</th> <th style="text-align: center;">2021 - 2022</th> <th style="text-align: center;">2022 - 2023</th> <th style="text-align: center;">2023 - 2024</th> <th style="text-align: center;">>2024</th> <th style="text-align: center;">All Years</th> </tr> </thead> <tbody> <tr> <td></td> <td style="text-align: center;">DIH</td> <td style="text-align: center;">64</td> <td style="text-align: center;">10</td> <td style="text-align: center;">10</td> <td style="text-align: center;">10</td> <td style="text-align: center;">10</td> <td style="text-align: center;">10</td> <td style="text-align: center;">0</td> <td style="text-align: center;">114</td> </tr> <tr> <td></td> <td style="text-align: center;">DS</td> <td style="text-align: center;">6,169</td> <td style="text-align: center;">0</td> <td style="text-align: center;">550</td> <td style="text-align: center;">450</td> <td style="text-align: center;">450</td> <td style="text-align: center;">550</td> <td style="text-align: center;">0</td> <td style="text-align: center;">8,169</td> </tr> <tr> <td style="text-align: right;">PRELIMINARY ENGINEERING</td> <td style="text-align: center;">Total</td> <td style="text-align: center;">6,233</td> <td style="text-align: center;">10</td> <td style="text-align: center;">560</td> <td style="text-align: center;">460</td> <td style="text-align: center;">460</td> <td style="text-align: center;">560</td> <td style="text-align: center;">0</td> <td style="text-align: center;">8,283</td> </tr> </tbody> </table>			Proposed Funding (in \$000s)									PHASE :	Funding Source	<2020	2019 - 2020	2020 - 2021	2021 - 2022	2022 - 2023	2023 - 2024	>2024	All Years		DIH	64	10	10	10	10	10	0	114		DS	6,169	0	550	450	450	550	0	8,169	PRELIMINARY ENGINEERING	Total	6,233	10	560	460	460	560	0	8,283
Proposed Funding (in \$000s)																																																				
PHASE :	Funding Source	<2020	2019 - 2020	2020 - 2021	2021 - 2022	2022 - 2023	2023 - 2024	>2024	All Years																																											
	DIH	64	10	10	10	10	10	0	114																																											
	DS	6,169	0	550	450	450	550	0	8,169																																											
PRELIMINARY ENGINEERING	Total	6,233	10	560	460	460	560	0	8,283																																											
Project Length:																																																				
District: 6																																																				

RESPONSIBLE AGENCY: FDOT

Item Segment TOTAL ALL Years ALL Phases: **\$8,283**
Item Number: **410993** Item TOTAL ALL Years ALL Phases ALL Segments: **\$8,283**

MIAMI-DADE TRANSPORTATION PLANNING ORGANIZATION
 TRANSPORTATION IMPROVEMENT PROGRAM
 PRIMARY STATE HIGHWAYS AND INTERMODAL



HIGHWAYS

TPO Project No: **DT4114331**
 LRTP Ref: 5-5
 County: DIST/ST-WIDE
 Roadway ID:
 Lanes Exist:
 Lanes Improved:
 Lanes Added:
 Project Length:
 District: 6

Project Description: **DISTRICTWIDE DRAINAGE DESIGN AND PLANS REVIEW CONSULTANT**

Type of Work: **PRELIMINARY ENGINEERING** SIS or Non-SIS: **No**

Extra Description:

PHASE :		Proposed Funding (in \$000s)							All Years
		Funding Source	<2020	2019 - 2020	2020 - 2021	2021 - 2022	2022 - 2023	2023 - 2024	
	DIH	403	15	15	15	15	15	0	478
	DS	3,680	0	0	0	0	0	0	3,680
PRELIMINARY ENGINEERING	Total	4,083	15	15	15	15	15	0	4,158

RESPONSIBLE AGENCY: **FDOT**

Item Segment **TOTAL ALL Years ALL Phases:** **\$4,158**
 Item Number: 411433 Item **TOTAL ALL Years ALL Phases ALL Segments:** **\$7,993**

TPO Project No: **DT4114332**
 LRTP Ref: 5-5
 County: DIST/ST-WIDE
 Roadway ID:
 Lanes Exist:
 Lanes Improved:
 Lanes Added:
 Project Length:
 District: 6

Project Description: **DISTRICTWIDE DRAINAGE DESIGN AND PLAN REVIEW CONSULTANT**

Type of Work: **PRELIMINARY ENGINEERING** SIS or Non-SIS: **No**

Extra Description:

PHASE :		Proposed Funding (in \$000s)							All Years
		Funding Source	<2020	2019 - 2020	2020 - 2021	2021 - 2022	2022 - 2023	2023 - 2024	
	DIH	10	20	40	25	15	25	0	135
	DS	1,700	400	400	400	400	400	0	3,700
PRELIMINARY ENGINEERING	Total	1,710	420	440	425	415	425	0	3,835

RESPONSIBLE AGENCY: **FDOT**

Item Segment **TOTAL ALL Years ALL Phases:** **\$3,835**
 Item Number: 411433 Item **TOTAL ALL Years ALL Phases ALL Segments:** **\$7,993**

MIAMI-DADE TRANSPORTATION PLANNING ORGANIZATION
 TRANSPORTATION IMPROVEMENT PROGRAM
 PRIMARY STATE HIGHWAYS AND INTERMODAL



HIGHWAYS

TPO Project No: DT4124731	Project Description: SR 5/BRICKELL AVE	FROM S OF SE 25TH RD	TO SE 4TH ST																																																																																																																																																
LRTP Ref: 5-5																																																																																																																																																			
County: MIAMI-DADE																																																																																																																																																			
Roadway ID:																																																																																																																																																			
Lanes Exist:	Type of Work: RIGID PAVEMENT REHABILITATION	SIS or Non-SIS: No																																																																																																																																																	
Lanes Improved:	Extra Description: <table border="1" style="width: 100%; border-collapse: collapse; margin-top: 10px;"> <thead> <tr> <th colspan="9" style="text-align: center;">Proposed Funding (in \$000s)</th> </tr> <tr> <th style="width: 5%;">Funding Source</th> <th style="width: 10%;"><2020</th> <th style="width: 10%;">2019 - 2020</th> <th style="width: 10%;">2020 - 2021</th> <th style="width: 10%;">2021 - 2022</th> <th style="width: 10%;">2022 - 2023</th> <th style="width: 10%;">2023 - 2024</th> <th style="width: 10%;">>2024</th> <th style="width: 10%;">All Years</th> </tr> </thead> <tbody> <tr> <td></td> <td style="text-align: right;">114</td> <td style="text-align: right;">0</td> <td style="text-align: right;">0</td> <td style="text-align: right;">0</td> <td style="text-align: right;">0</td> <td style="text-align: right;">0</td> <td style="text-align: right;">0</td> <td style="text-align: right;">114</td> </tr> <tr> <td></td> <td style="text-align: right;">1,084</td> <td style="text-align: right;">0</td> <td style="text-align: right;">0</td> <td style="text-align: right;">0</td> <td style="text-align: right;">0</td> <td style="text-align: right;">0</td> <td style="text-align: right;">0</td> <td style="text-align: right;">1,084</td> </tr> <tr> <td style="text-align: right;">PRELIMINARY ENGINEERING Total</td> <td style="text-align: right;">1,198</td> <td style="text-align: right;">0</td> <td style="text-align: right;">0</td> <td style="text-align: right;">0</td> <td style="text-align: right;">0</td> <td style="text-align: right;">0</td> <td style="text-align: right;">0</td> <td style="text-align: right;">1,198</td> </tr> <tr> <td></td> <td style="text-align: right;">5</td> <td style="text-align: right;">0</td> <td style="text-align: right;">0</td> <td style="text-align: right;">0</td> <td style="text-align: right;">0</td> <td style="text-align: right;">0</td> <td style="text-align: right;">0</td> <td style="text-align: right;">5</td> </tr> <tr> <td style="text-align: right;">RIGHT OF WAY Total</td> <td style="text-align: right;">5</td> <td style="text-align: right;">0</td> <td style="text-align: right;">0</td> <td style="text-align: right;">0</td> <td style="text-align: right;">0</td> <td style="text-align: right;">0</td> <td style="text-align: right;">0</td> <td style="text-align: right;">5</td> </tr> <tr> <td></td> <td style="text-align: right;">1,357</td> <td style="text-align: right;">0</td> <td style="text-align: right;">0</td> <td style="text-align: right;">0</td> <td style="text-align: right;">0</td> <td style="text-align: right;">0</td> <td style="text-align: right;">0</td> <td style="text-align: right;">1,357</td> </tr> <tr> <td style="text-align: right;">RAILROAD & UTILITIES Total</td> <td style="text-align: right;">1,357</td> <td style="text-align: right;">0</td> <td style="text-align: right;">0</td> <td style="text-align: right;">0</td> <td style="text-align: right;">0</td> <td style="text-align: right;">0</td> <td style="text-align: right;">0</td> <td style="text-align: right;">1,357</td> </tr> <tr> <td></td> <td style="text-align: right;">459</td> <td style="text-align: right;">0</td> <td style="text-align: right;">0</td> <td style="text-align: right;">0</td> <td style="text-align: right;">0</td> <td style="text-align: right;">0</td> <td style="text-align: right;">0</td> <td style="text-align: right;">459</td> </tr> <tr> <td style="text-align: right;">PROJECT DEVELOPMENT AND ENVIRONMENTAL Total</td> <td style="text-align: right;">459</td> <td style="text-align: right;">0</td> <td style="text-align: right;">0</td> <td style="text-align: right;">0</td> <td style="text-align: right;">0</td> <td style="text-align: right;">0</td> <td style="text-align: right;">0</td> <td style="text-align: right;">459</td> </tr> <tr> <td></td> <td style="text-align: right;">263</td> <td style="text-align: right;">0</td> <td style="text-align: right;">0</td> <td style="text-align: right;">0</td> <td style="text-align: right;">0</td> <td style="text-align: right;">0</td> <td style="text-align: right;">0</td> <td style="text-align: right;">263</td> </tr> <tr> <td></td> <td style="text-align: right;">322</td> <td style="text-align: right;">0</td> <td style="text-align: right;">0</td> <td style="text-align: right;">0</td> <td style="text-align: right;">0</td> <td style="text-align: right;">0</td> <td style="text-align: right;">0</td> <td style="text-align: right;">322</td> </tr> <tr> <td></td> <td style="text-align: right;">7,735</td> <td style="text-align: right;">0</td> <td style="text-align: right;">0</td> <td style="text-align: right;">0</td> <td style="text-align: right;">0</td> <td style="text-align: right;">0</td> <td style="text-align: right;">0</td> <td style="text-align: right;">7,735</td> </tr> <tr> <td></td> <td style="text-align: right;">1,819</td> <td style="text-align: right;">0</td> <td style="text-align: right;">0</td> <td style="text-align: right;">0</td> <td style="text-align: right;">0</td> <td style="text-align: right;">0</td> <td style="text-align: right;">0</td> <td style="text-align: right;">1,819</td> </tr> <tr> <td style="text-align: right;">CONSTRUCTION Total</td> <td style="text-align: right;">10,139</td> <td style="text-align: right;">0</td> <td style="text-align: right;">0</td> <td style="text-align: right;">0</td> <td style="text-align: right;">0</td> <td style="text-align: right;">0</td> <td style="text-align: right;">0</td> <td style="text-align: right;">10,139</td> </tr> </tbody> </table>			Proposed Funding (in \$000s)									Funding Source	<2020	2019 - 2020	2020 - 2021	2021 - 2022	2022 - 2023	2023 - 2024	>2024	All Years		114	0	0	0	0	0	0	114		1,084	0	0	0	0	0	0	1,084	PRELIMINARY ENGINEERING Total	1,198	0	0	0	0	0	0	1,198		5	0	0	0	0	0	0	5	RIGHT OF WAY Total	5	0	0	0	0	0	0	5		1,357	0	0	0	0	0	0	1,357	RAILROAD & UTILITIES Total	1,357	0	0	0	0	0	0	1,357		459	0	0	0	0	0	0	459	PROJECT DEVELOPMENT AND ENVIRONMENTAL Total	459	0	0	0	0	0	0	459		263	0	0	0	0	0	0	263		322	0	0	0	0	0	0	322		7,735	0	0	0	0	0	0	7,735		1,819	0	0	0	0	0	0	1,819	CONSTRUCTION Total	10,139	0	0	0	0	0	0	10,139
Proposed Funding (in \$000s)																																																																																																																																																			
Funding Source				<2020	2019 - 2020	2020 - 2021	2021 - 2022	2022 - 2023	2023 - 2024	>2024	All Years																																																																																																																																								
				114	0	0	0	0	0	0	114																																																																																																																																								
	1,084	0	0	0	0	0	0	1,084																																																																																																																																											
PRELIMINARY ENGINEERING Total	1,198	0	0	0	0	0	0	1,198																																																																																																																																											
	5	0	0	0	0	0	0	5																																																																																																																																											
RIGHT OF WAY Total	5	0	0	0	0	0	0	5																																																																																																																																											
	1,357	0	0	0	0	0	0	1,357																																																																																																																																											
RAILROAD & UTILITIES Total	1,357	0	0	0	0	0	0	1,357																																																																																																																																											
	459	0	0	0	0	0	0	459																																																																																																																																											
PROJECT DEVELOPMENT AND ENVIRONMENTAL Total	459	0	0	0	0	0	0	459																																																																																																																																											
	263	0	0	0	0	0	0	263																																																																																																																																											
	322	0	0	0	0	0	0	322																																																																																																																																											
	7,735	0	0	0	0	0	0	7,735																																																																																																																																											
	1,819	0	0	0	0	0	0	1,819																																																																																																																																											
CONSTRUCTION Total	10,139	0	0	0	0	0	0	10,139																																																																																																																																											
Project Length: 1.689																																																																																																																																																			
District: 6																																																																																																																																																			

RESPONSIBLE AGENCY: FDOT

Item Segment TOTAL ALL Years ALL Phases: **\$13,158**

Item Number: 412473 Item TOTAL ALL Years ALL Phases ALL Segments: **\$25,616**

TPO Project No: DT4124732	Project Description: SR 5/BRICKELL AVE	FROM S OF SE 25TH RD	TO SE 15TH RD																																				
LRTP Ref: 5-5																																							
County: MIAMI-DADE																																							
Roadway ID:																																							
Lanes Exist:	Type of Work: LIGHTING	SIS or Non-SIS: No																																					
Lanes Improved:	Extra Description: <table border="1" style="width: 100%; border-collapse: collapse; margin-top: 10px;"> <thead> <tr> <th colspan="9" style="text-align: center;">Proposed Funding (in \$000s)</th> </tr> <tr> <th style="width: 5%;">Funding Source</th> <th style="width: 10%;"><2020</th> <th style="width: 10%;">2019 - 2020</th> <th style="width: 10%;">2020 - 2021</th> <th style="width: 10%;">2021 - 2022</th> <th style="width: 10%;">2022 - 2023</th> <th style="width: 10%;">2023 - 2024</th> <th style="width: 10%;">>2024</th> <th style="width: 10%;">All Years</th> </tr> </thead> <tbody> <tr> <td></td> <td style="text-align: right;">1,013</td> <td style="text-align: right;">0</td> <td style="text-align: right;">0</td> <td style="text-align: right;">0</td> <td style="text-align: right;">0</td> <td style="text-align: right;">0</td> <td style="text-align: right;">0</td> <td style="text-align: right;">1,013</td> </tr> <tr> <td style="text-align: right;">CONSTRUCTION Total</td> <td style="text-align: right;">1,013</td> <td style="text-align: right;">0</td> <td style="text-align: right;">0</td> <td style="text-align: right;">0</td> <td style="text-align: right;">0</td> <td style="text-align: right;">0</td> <td style="text-align: right;">0</td> <td style="text-align: right;">1,013</td> </tr> </tbody> </table>			Proposed Funding (in \$000s)									Funding Source	<2020	2019 - 2020	2020 - 2021	2021 - 2022	2022 - 2023	2023 - 2024	>2024	All Years		1,013	0	0	0	0	0	0	1,013	CONSTRUCTION Total	1,013	0	0	0	0	0	0	1,013
Proposed Funding (in \$000s)																																							
Funding Source				<2020	2019 - 2020	2020 - 2021	2021 - 2022	2022 - 2023	2023 - 2024	>2024	All Years																												
				1,013	0	0	0	0	0	0	1,013																												
CONSTRUCTION Total	1,013	0	0	0	0	0	0	1,013																															
Lanes Added:																																							
Project Length: 0.830																																							
District: 6																																							

MIAMI-DADE TRANSPORTATION PLANNING ORGANIZATION
 TRANSPORTATION IMPROVEMENT PROGRAM
 PRIMARY STATE HIGHWAYS AND INTERMODAL



HIGHWAYS

TPO Project No: **DT4124732**
 LRTP Ref: 5-5
 County: MIAMI-DADE
 Roadway ID:
 Lanes Exist:
 Lanes Improved:
 Lanes Added:
 Project Length: 0.830
 District: 6

Project Description: **SR 5/BRICKELL AVE FROM S OF SE 25TH RD TO SE 15TH RD**

Type of Work: **LIGHTING** SIS or Non-SIS: **No**

Extra Description:

PHASE :		Proposed Funding (in \$000s)							All Years	
		Funding Source	<2020	2019 - 2020	2020 - 2021	2021 - 2022	2022 - 2023	2023 - 2024		>2024
			1,013	0	0	0	0	0	0	1,013
LOCAL ADVANCE REIMBURSEMENT		Total	1,013	0	0	0	0	0	0	1,013

RESPONSIBLE AGENCY: **FDOT**

Item Segment **TOTAL ALL Years ALL Phases:** **\$2,026**

Item Number: **412473** Item **TOTAL ALL Years ALL Phases ALL Segments:** **\$25,616**

TPO Project No: **DT4124733**
 LRTP Ref: 5-5
 County: MIAMI-DADE
 Roadway ID:
 Lanes Exist:
 Lanes Improved:
 Lanes Added:
 Project Length: 1.721
 District: 6

Project Description: **SR 5/BRICKELL AVE FROM S OF SE 25TH RD TO BRICKELL BRIDGE (N OF SE 5 ST)**

Type of Work: **ADV TRAVELER INFORMATION SYSTEM** SIS or Non-SIS: **No**

Extra Description:

PHASE :		Proposed Funding (in \$000s)							All Years	
		Funding Source	<2020	2019 - 2020	2020 - 2021	2021 - 2022	2022 - 2023	2023 - 2024		>2024
			6	0	0	0	0	0	0	6
PRELIMINARY ENGINEERING		Total	6	0	0	0	0	0	0	6
			358	0	0	0	0	0	0	358
DESIGN/BUILD		Total	358	0	0	0	0	0	0	358

RESPONSIBLE AGENCY: **FDOT**

Item Segment **TOTAL ALL Years ALL Phases:** **\$364**

Item Number: **412473** Item **TOTAL ALL Years ALL Phases ALL Segments:** **\$25,616**

MIAMI-DADE TRANSPORTATION PLANNING ORGANIZATION
TRANSPORTATION IMPROVEMENT PROGRAM
PRIMARY STATE HIGHWAYS AND INTERMODAL



HIGHWAYS

TPO Project No: **DT4124735** Project Description: **SR 5/BRICKELL AVE FROM SE 5 ST TO SE 8 ST**
 LRTP Ref: 5-5
 County: MIAMI-DADE
 Roadway ID:
 Lanes Exist:
 Lanes Improved:
 Lanes Added:
 Project Length: 0.249
 District: 6

Type of Work: **INTERSECTION IMPROVEMENT** SIS or Non-SIS: **No**

Extra Description:

		Proposed Funding (in \$000s)							
PHASE :	Funding Source	<2020	2019 - 2020	2020 - 2021	2021 - 2022	2022 - 2023	2023 - 2024	>2024	All Years
		38	0	0	0	0	0	0	38
PRELIMINARY ENGINEERING	Total	38	0	0	0	0	0	0	38
		4	0	0	0	0	0	0	4
RAILROAD & UTILITIES	Total	4	0	0	0	0	0	0	4
		159	0	0	0	0	0	0	159
		156	0	0	0	0	0	0	156
		721	0	0	0	0	0	0	721
		83	0	0	0	0	0	0	83
CONSTRUCTION	Total	1,119	0	0	0	0	0	0	1,119

RESPONSIBLE AGENCY: **FDOT**

Item Segment **TOTAL ALL Years ALL Phases:** **\$1,161**
 Item Number: **412473** Item **TOTAL ALL Years ALL Phases ALL Segments:** **\$25,616**

TPO Project No: **DT4124736** Project Description: **SR 5/BRICKELL AVE FROM NE OF SE 5TH ST TO S OF BRICKELL AVE BRIDGE**
 LRTP Ref: 5-5
 County: MIAMI-DADE
 Roadway ID:
 Lanes Exist:
 Lanes Improved:
 Lanes Added:
 Project Length: 0.037
 District: 6

Type of Work: **DRAINAGE IMPROVEMENTS** SIS or Non-SIS: **No**

Extra Description:

		Proposed Funding (in \$000s)							
PHASE :	Funding Source	<2020	2019 - 2020	2020 - 2021	2021 - 2022	2022 - 2023	2023 - 2024	>2024	All Years
		2	0	0	0	0	0	0	2
PRELIMINARY ENGINEERING	Total	2	0	0	0	0	0	0	2
		76	0	0	0	0	0	0	76
CONSTRUCTION	Total	76	0	0	0	0	0	0	76

RESPONSIBLE AGENCY: **FDOT**

Item Segment **TOTAL ALL Years ALL Phases:** **\$78**
 Item Number: **412473** Item **TOTAL ALL Years ALL Phases ALL Segments:** **\$25,616**

MIAMI-DADE TRANSPORTATION PLANNING ORGANIZATION
TRANSPORTATION IMPROVEMENT PROGRAM
PRIMARY STATE HIGHWAYS AND INTERMODAL



HIGHWAYS

TPO Project No: DT4124737	Project Description: SR 5/SE 2ND AVE	FROM SE 2ND ST	TO SE 4TH ST
LRTP Ref: 5-5			
County: MIAMI-DADE			
Roadway ID:			
Lanes Exist:	Type of Work: RESURFACING	SIS or Non-SIS: No	
Lanes Improved:			
Lanes Added:	Extra Description:		
Project Length: 0.317			
District: 6			

PHASE :		Proposed Funding (in \$000s)								
		Funding Source	<2020	2019 - 2020	2020 - 2021	2021 - 2022	2022 - 2023	2023 - 2024	>2024	All Years
			253	0	0	0	0	0	0	253
			200	0	0	0	0	0	0	200
PRELIMINARY ENGINEERING	Total		453	0	0	0	0	0	0	453
			0	0	0	0	0	0	0	0
RIGHT OF WAY	Total		0	0	0	0	0	0	0	0
			8	0	0	0	0	0	0	8
			8	0	0	0	0	0	0	8
RAILROAD & UTILITIES	Total		16	0	0	0	0	0	0	16
			31	0	0	0	0	0	0	31
			1,574	0	0	0	0	0	0	1,574
			78	0	0	0	0	0	0	78
CONSTRUCTION	Total		1,683	0	0	0	0	0	0	1,683

RESPONSIBLE AGENCY: FDOT

Item Segment TOTAL ALL Years ALL Phases: **\$2,152**

Item Number: 412473 Item TOTAL ALL Years ALL Phases ALL Segments: **\$25,616**

TPO Project No: DT4124738	Project Description: SR 90/US-41/SR 5/US 1/BRICKELL	FROM N OF SE 5 ST	TO SE 3 AVE
LRTP Ref: 5-5			
County: MIAMI-DADE			
Roadway ID:			
Lanes Exist:	Type of Work: RESURFACING	SIS or Non-SIS: No	
Lanes Improved:			
Lanes Added:	Extra Description:		
Project Length: 0.248			
District: 6			

PHASE :		Proposed Funding (in \$000s)								
		Funding Source	<2020	2019 - 2020	2020 - 2021	2021 - 2022	2022 - 2023	2023 - 2024	>2024	All Years
			273	0	0	0	0	0	0	273
PRELIMINARY ENGINEERING	Total		273	0	0	0	0	0	0	273
			3	0	0	0	0	0	0	3
			1	0	0	0	0	0	0	1

MIAMI-DADE TRANSPORTATION PLANNING ORGANIZATION
TRANSPORTATION IMPROVEMENT PROGRAM
PRIMARY STATE HIGHWAYS AND INTERMODAL



HIGHWAYS

TPO Project No: **DT4124738** Project Description: **SR 90/US-41/SR 5/US 1/BRICKELL FROM N OF SE 5 ST TO SE 3 AVE**
 LRTP Ref: 5-5
 County: MIAMI-DADE
 Roadway ID:
 Lanes Exist: Type of Work: **RESURFACING** SIS or Non-SIS: **No**
 Lanes Improved:
 Lanes Added: Extra Description:
 Project Length: 0.248
 District: 6

PHASE :		Proposed Funding (in \$000s)								
		Funding Source	<2020	2019 - 2020	2020 - 2021	2021 - 2022	2022 - 2023	2023 - 2024	>2024	All Years
RAILROAD & UTILITIES		Total	4	0	0	0	0	0	0	4
			912	0	0	0	0	0	0	912
CONSTRUCTION		Total	912	0	0	0	0	0	0	912

RESPONSIBLE AGENCY: **FDOT**

Item Segment TOTAL ALL Years ALL Phases: **\$1,189**

Item Number: **412473** Item TOTAL ALL Years ALL Phases ALL Segments: **\$25,616**

TPO Project No: **DT4124739** Project Description: **SR 5/BISCAYNE BLVD FROM SE 3RD AVE TO SE 2ND ST**
 LRTP Ref: 5-5
 County: MIAMI-DADE
 Roadway ID:
 Lanes Exist: Type of Work: **RESURFACING** SIS or Non-SIS: **No**
 Lanes Improved:
 Lanes Added: Extra Description:
 Project Length: 0.262
 District: 6

PHASE :		Proposed Funding (in \$000s)								
		Funding Source	<2020	2019 - 2020	2020 - 2021	2021 - 2022	2022 - 2023	2023 - 2024	>2024	All Years
			455	0	0	0	0	0	0	455
PRELIMINARY ENGINEERING		Total	455	0	0	0	0	0	0	455
			267	0	0	0	0	0	0	267
RIGHT OF WAY		Total	267	0	0	0	0	0	0	267
			9	0	0	0	0	0	0	9
			267	0	0	0	0	0	0	267
RAILROAD & UTILITIES		Total	276	0	0	0	0	0	0	276
			37	0	0	0	0	0	0	37
			3,862	0	0	0	0	0	0	3,862

MIAMI-DADE TRANSPORTATION PLANNING ORGANIZATION
 TRANSPORTATION IMPROVEMENT PROGRAM
 PRIMARY STATE HIGHWAYS AND INTERMODAL



HIGHWAYS

TPO Project No: **DT4124739** Project Description: **SR 5/BISCAYNE BLVD FROM SE 3RD AVE TO SE 2ND ST**

LRTP Ref: 5-5
 County: MIAMI-DADE
 Roadway ID:
 Lanes Exist:
 Lanes Improved:
 Lanes Added:
 Project Length: 0.262
 District: 6

Type of Work: **RESURFACING** SIS or Non-SIS: **No**

Extra Description:

		Proposed Funding (in \$000s)							
PHASE :	Funding Source	<2020	2019 - 2020	2020 - 2021	2021 - 2022	2022 - 2023	2023 - 2024	>2024	All Years
		531	0	0	0	0	0	0	531
CONSTRUCTION	Total	4,430	0	0	0	0	0	0	4,430

RESPONSIBLE AGENCY: **FDOT**

Item Segment **TOTAL ALL Years ALL Phases:** **\$5,428**

Item Number: **412473** Item **TOTAL ALL Years ALL Phases ALL Segments:** **\$25,616**

TPO Project No: **DT4140521** Project Description: **DISTRICTWIDE TRAFFIC OPERATIONS STUDIES**

LRTP Ref: 5-5
 County: DIST/ST-WIDE
 Roadway ID:
 Lanes Exist:
 Lanes Improved:
 Lanes Added:
 Project Length:
 District: 6

Type of Work: **TRANSPORTATION STATISTICS** SIS or Non-SIS: **No**

Extra Description:

		Proposed Funding (in \$000s)							
PHASE :	Funding Source	<2020	2019 - 2020	2020 - 2021	2021 - 2022	2022 - 2023	2023 - 2024	>2024	All Years
		1,918	0	0	0	0	0	0	1,918
PRELIMINARY ENGINEERING	Total	1,918	0	0	0	0	0	0	1,918

RESPONSIBLE AGENCY: **FDOT**

Item Segment **TOTAL ALL Years ALL Phases:** **\$1,918**

Item Number: **414052** Item **TOTAL ALL Years ALL Phases ALL Segments:** **\$4,981**

MIAMI-DADE TRANSPORTATION PLANNING ORGANIZATION
 TRANSPORTATION IMPROVEMENT PROGRAM
 PRIMARY STATE HIGHWAYS AND INTERMODAL



HIGHWAYS

TPO Project No: **DT4140522**
 LRTP Ref: 5-5
 County: DIST/ST-WIDE
 Roadway ID:
 Lanes Exist:
 Lanes Improved:
 Lanes Added:
 Project Length:
 District: 6

Project Description: **DISTRICTWIDE TRAFFIC OPERATIONS - SAFETY STUDIES CONSULTANT**

Type of Work: **TRANSPORTATION STATISTICS** SIS or Non-SIS: **No**

Extra Description:

		Proposed Funding (in \$000s)							All Years
		<2020	2019 - 2020	2020 - 2021	2021 - 2022	2022 - 2023	2023 - 2024	>2024	
PHASE :	Funding Source								
		909	0	0	0	0	0	0	909
PRELIMINARY ENGINEERING	Total	909	0	0	0	0	0	0	909

RESPONSIBLE AGENCY: **FDOT**

Item Segment TOTAL ALL Years ALL Phases: **\$909**

Item Number: 414052 Item TOTAL ALL Years ALL Phases ALL Segments: **\$4,981**

TPO Project No: **DT4140523**
 LRTP Ref: 5-5
 County: DIST/ST-WIDE
 Roadway ID:
 Lanes Exist:
 Lanes Improved:
 Lanes Added:
 Project Length:
 District: 6

Project Description: **DISTRICTWIDE TRAFFIC OPERATIONS - SAFETY STUDIES CONSULTANT**

Type of Work: **TRANSPORTATION STATISTICS** SIS or Non-SIS: **No**

Extra Description:

		Proposed Funding (in \$000s)							All Years
		<2020	2019 - 2020	2020 - 2021	2021 - 2022	2022 - 2023	2023 - 2024	>2024	
PHASE :	Funding Source								
	DDR	200	0	0	0	0	0	0	200
	DIH	3	0	0	0	0	0	0	3
	DS	651	200	200	0	0	0	0	1,051
PRELIMINARY ENGINEERING	Total	854	200	200	0	0	0	0	1,254

RESPONSIBLE AGENCY: **FDOT**

Item Segment TOTAL ALL Years ALL Phases: **\$1,254**

Item Number: 414052 Item TOTAL ALL Years ALL Phases ALL Segments: **\$4,981**

MIAMI-DADE TRANSPORTATION PLANNING ORGANIZATION
TRANSPORTATION IMPROVEMENT PROGRAM
PRIMARY STATE HIGHWAYS AND INTERMODAL



HIGHWAYS

TPO Project No: **DT4140524**
 LRTP Ref: 5-5
 County: DIST/ST-WIDE
 Roadway ID:
 Lanes Exist:
 Lanes Improved:
 Lanes Added:
 Project Length:
 District: 6

Project Description: **DISTRICTWIDE TRAFFIC OPS SAFETY STUDIES CONSULTANT**

Type of Work: **TRAFFIC OPS IMPROVEMENT** SIS or Non-SIS: **No**

Extra Description:

		Proposed Funding (in \$000s)							
PHASE :	Funding Source	<2020	2019 - 2020	2020 - 2021	2021 - 2022	2022 - 2023	2023 - 2024	>2024	All Years
	DS	0	0	0	300	300	300	0	900
PRELIMINARY ENGINEERING	Total	0	0	0	300	300	300	0	900

RESPONSIBLE AGENCY: **FDOT**

Item Segment **TOTAL ALL Years ALL Phases:** **\$900**

Item Number: **414052** Item **TOTAL ALL Years ALL Phases ALL Segments:** **\$4,981**

TPO Project No: **DT4149641**
 LRTP Ref: 6-36
 County: MIAMI-DADE
 Roadway ID:
 Lanes Exist:
 Lanes Improved:
 Lanes Added:
 Project Length: 5.420
 District: 6

Project Description: **SR 9A/I-95 FROM N OF NW 151 ST TO BROWARD COUNTY LINE**

Type of Work: **PD&E/EMO STUDY** SIS or Non-SIS: **Yes**

Extra Description:

		Proposed Funding (in \$000s)							
PHASE :	Funding Source	<2020	2019 - 2020	2020 - 2021	2021 - 2022	2022 - 2023	2023 - 2024	>2024	All Years
	ACFP	0	0	0	0	0	20,130	0	20,130
PRELIMINARY ENGINEERING	Total	0	0	0	0	0	20,130	0	20,130
	SA	0	0	0	0	10	0	0	10
RAILROAD & UTILITIES	Total	0	0	0	0	10	0	0	10
	ACNP	0	0	13,035	0	0	0	0	13,035
PROJECT DEVELOPMENT AND ENVIRONMENTAL	Total	0	0	13,035	0	0	0	0	13,035

RESPONSIBLE AGENCY: **FDOT**

Item Segment **TOTAL ALL Years ALL Phases:** **\$33,175**

Item Number: **414964** Item **TOTAL ALL Years ALL Phases ALL Segments:** **\$64,088**

MIAMI-DADE TRANSPORTATION PLANNING ORGANIZATION
 TRANSPORTATION IMPROVEMENT PROGRAM
 PRIMARY STATE HIGHWAYS AND INTERMODAL



HIGHWAYS

TPO Project No: DT4149646	Project Description: SR 9A/I-95	FROM US 1	TO DADE/BROWARD LINE
LRTP Ref: 6-36			
County: MIAMI-DADE			
Roadway ID:			
Lanes Exist:	Type of Work: CORRIDOR/SUBAREA PLANNING	SIS or Non-SIS: Yes	
Lanes Improved:			
Lanes Added:	Extra Description:		
Project Length: 17.260			
District: 6			

PHASE :	Funding Source	Proposed Funding (in \$000s)							All Years
		<2020	2019 - 2020	2020 - 2021	2021 - 2022	2022 - 2023	2023 - 2024	>2024	
		4,453	0	0	0	0	0	0	4,453
PROJECT DEVELOPMENT AND ENVIRONMENTAL	Total	4,453	0	0	0	0	0	0	4,453

RESPONSIBLE AGENCY: **FDOT**

Item Segment **TOTAL ALL Years ALL Phases:** **\$4,453**
 Item Number: **414964** Item **TOTAL ALL Years ALL Phases ALL Segments:** **\$64,088**

TPO Project No: DT4149647	Project Description: SR 9A/I-95	FROM US 1/S DIXIE HIGHWAY	TO S OF NW 62ND STREET
LRTP Ref: 6-36			
County: MIAMI-DADE			
Roadway ID:			
Lanes Exist:	Type of Work: PD&E/EMO STUDY	SIS or Non-SIS: Yes	
Lanes Improved:			
Lanes Added:	Extra Description:		
Project Length: 5.720			
District: 6			

PHASE :	Funding Source	Proposed Funding (in \$000s)							All Years
		<2020	2019 - 2020	2020 - 2021	2021 - 2022	2022 - 2023	2023 - 2024	>2024	
	ACFP	0	0	0	0	0	10,340	0	10,340
PRELIMINARY ENGINEERING	Total	0	0	0	0	0	10,340	0	10,340
	ACFP	0	0	0	6,700	0	0	0	6,700
PROJECT DEVELOPMENT AND ENVIRONMENTAL	Total	0	0	0	6,700	0	0	0	6,700

RESPONSIBLE AGENCY: **FDOT**

Item Segment **TOTAL ALL Years ALL Phases:** **\$17,040**
 Item Number: **414964** Item **TOTAL ALL Years ALL Phases ALL Segments:** **\$64,088**

MIAMI-DADE TRANSPORTATION PLANNING ORGANIZATION
 TRANSPORTATION IMPROVEMENT PROGRAM
 PRIMARY STATE HIGHWAYS AND INTERMODAL



HIGHWAYS

TPO Project No: **DT4149648** Project Description: **SR 9A/I-95** FROM S OF NW 62ND ST TO N OF NW 151 ST
 LRTP Ref: 6-36
 County: MIAMI-DADE
 Roadway ID:
 Lanes Exist: Type of Work: **PD&E/EMO STUDY** SIS or Non-SIS: **Yes**
 Lanes Improved:
 Lanes Added: Extra Description:
 Project Length: 6.120
 District: 6

PHASE :		Proposed Funding (in \$000s)								
		Funding Source	<2020	2019 - 2020	2020 - 2021	2021 - 2022	2022 - 2023	2023 - 2024	>2024	All Years
PRELIMINARY ENGINEERING		ACFP	0	0	0	0	0	5,720	0	5,720
		Total	0	0	0	0	0	5,720	0	5,720
PROJECT DEVELOPMENT AND ENVIRONMENTAL		ACFP	0	0	0	3,700	0	0	0	3,700
		Total	0	0	0	3,700	0	0	0	3,700

RESPONSIBLE AGENCY: FDOT

Item Segment TOTAL ALL Years ALL Phases: **\$9,420**
 Item Number: 414964 Item TOTAL ALL Years ALL Phases ALL Segments: **\$64,088**

TPO Project No: **DT4152391** Project Description: **DISTRICTWIDE PLANS REVIEW CONSULTANT AND SUPPORT SERVICES**
 LRTP Ref: 5-5
 County: DIST/ST-WIDE
 Roadway ID:
 Lanes Exist: Type of Work: **PRELIMINARY ENGINEERING** SIS or Non-SIS: **No**
 Lanes Improved:
 Lanes Added: Extra Description:
 Project Length:
 District: 6

PHASE :		Proposed Funding (in \$000s)								
		Funding Source	<2020	2019 - 2020	2020 - 2021	2021 - 2022	2022 - 2023	2023 - 2024	>2024	All Years
PRELIMINARY ENGINEERING			2,487	0	0	0	0	0	0	2,487
		Total	2,487	0	0	0	0	0	0	2,487
RIGHT OF WAY			4	0	0	0	0	0	0	4
		Total	4	0	0	0	0	0	0	4

RESPONSIBLE AGENCY: FDOT

Item Segment TOTAL ALL Years ALL Phases: **\$2,491**
 Item Number: 415239 Item TOTAL ALL Years ALL Phases ALL Segments: **\$6,634**

MIAMI-DADE TRANSPORTATION PLANNING ORGANIZATION
TRANSPORTATION IMPROVEMENT PROGRAM
PRIMARY STATE HIGHWAYS AND INTERMODAL



HIGHWAYS

TPO Project No: **DT4152392**
 LRTP Ref: 5-5
 County: DIST/ST-WIDE
 Roadway ID:
 Lanes Exist:
 Lanes Improved:
 Lanes Added:
 Project Length:
 District: 6

Project Description: **DISTRICTWIDE PLANS REVIEW
CONSULTANT AND SUPPORT SERVICES**

Type of Work: **PRELIMINARY ENGINEERING** SIS or Non-SIS: **No**

Extra Description:

PHASE :		Proposed Funding (in \$000s)							All Years	
		Funding Source	<2020	2019 - 2020	2020 - 2021	2021 - 2022	2022 - 2023	2023 - 2024		>2024
			736	0	0	0	0	0	0	736
PRELIMINARY ENGINEERING	Total		736	0	0	0	0	0	0	736

RESPONSIBLE AGENCY: **FDOT**

Item Segment **TOTAL ALL Years ALL Phases:** **\$736**

Item Number: **415239** Item **TOTAL ALL Years ALL Phases ALL Segments:** **\$6,634**

TPO Project No: **DT4152393**
 LRTP Ref: 5-5
 County: DIST/ST-WIDE
 Roadway ID:
 Lanes Exist:
 Lanes Improved:
 Lanes Added:
 Project Length:
 District: 6

Project Description: **DISTRICTWIDE PLANS REVIEW
CONSULTANT AND SUPPORT SERVICES**

Type of Work: **PRELIMINARY ENGINEERING** SIS or Non-SIS: **No**

Extra Description:

PHASE :		Proposed Funding (in \$000s)							All Years	
		Funding Source	<2020	2019 - 2020	2020 - 2021	2021 - 2022	2022 - 2023	2023 - 2024		>2024
		DIH	76	0	0	0	0	0	0	76
		DS	1,031	400	0	0	0	0	0	1,431
PRELIMINARY ENGINEERING	Total		1,107	400	0	0	0	0	0	1,507

RESPONSIBLE AGENCY: **FDOT**

Item Segment **TOTAL ALL Years ALL Phases:** **\$1,507**

Item Number: **415239** Item **TOTAL ALL Years ALL Phases ALL Segments:** **\$6,634**

MIAMI-DADE TRANSPORTATION PLANNING ORGANIZATION
 TRANSPORTATION IMPROVEMENT PROGRAM
 PRIMARY STATE HIGHWAYS AND INTERMODAL



HIGHWAYS

TPO Project No: **DT4152394**
 LRTP Ref: 5-5
 County: DIST/ST-WIDE
 Roadway ID:
 Lanes Exist:
 Lanes Improved:
 Lanes Added:
 Project Length:
 District: 6

Project Description: **DISTRICTWIDE PLANS REVIEW
 CONSULTANT AND SUPPORT SERVICES**

Type of Work: **PRELIMINARY ENGINEERING** SIS or Non-SIS: **No**

Extra Description:

PHASE :		Proposed Funding (in \$000s)							All Years
		Funding Source	<2020	2019 - 2020	2020 - 2021	2021 - 2022	2022 - 2023	2023 - 2024	
	DS	0	400	400	400	300	0	0	1,500
PRELIMINARY ENGINEERING	Total	0	400	400	400	300	0	0	1,500

RESPONSIBLE AGENCY: **FDOT**

Item Segment **TOTAL ALL Years ALL Phases:** **\$1,500**

Item Number: **415239** Item **TOTAL ALL Years ALL Phases ALL Segments:** **\$6,634**

TPO Project No: **DT4152395**
 LRTP Ref: 5-5
 County: DIST/ST-WIDE
 Roadway ID:
 Lanes Exist:
 Lanes Improved:
 Lanes Added:
 Project Length:
 District: 6

Project Description: **DISTRICTWIDE PLANS REVIEW &
 SUPPORT SERVICES CONSULTANT**

Type of Work: **TRAFFIC OPS IMPROVEMENT** SIS or Non-SIS: **No**

Extra Description:

PHASE :		Proposed Funding (in \$000s)							All Years
		Funding Source	<2020	2019 - 2020	2020 - 2021	2021 - 2022	2022 - 2023	2023 - 2024	
	DS	0	0	0	0	200	200	0	400
PRELIMINARY ENGINEERING	Total	0	0	0	0	200	200	0	400

RESPONSIBLE AGENCY: **FDOT**

Item Segment **TOTAL ALL Years ALL Phases:** **\$400**

Item Number: **415239** Item **TOTAL ALL Years ALL Phases ALL Segments:** **\$6,634**

MIAMI-DADE TRANSPORTATION PLANNING ORGANIZATION
 TRANSPORTATION IMPROVEMENT PROGRAM
 PRIMARY STATE HIGHWAYS AND INTERMODAL



HIGHWAYS

TPO Project No: **DT4154561**
 LRTP Ref: 6-18
 County: MIAMI-DADE
 Roadway ID:
 Lanes Exist:
 Lanes Improved:
 Lanes Added:
 Project Length: 9.640
 District: 6

Project Description: **SR 9A/I-95 EXPRESS**

FROM N OF SR 836/I-395

TO GOLDEN GLADES INTERCHANGE

Type of Work: **ADD SPECIAL USE LANE**

SIS or Non-SIS: **Yes**

Extra Description:

PHASE :		Proposed Funding (in \$000s)								
		Funding Source	<2020	2019 - 2020	2020 - 2021	2021 - 2022	2022 - 2023	2023 - 2024	>2024	All Years
			3,865	0	0	0	0	0	0	3,865
			238	0	0	0	0	0	0	238
			59	0	0	0	0	0	0	59
			900	0	0	0	0	0	0	900
			648	0	0	0	0	0	0	648
			895	0	0	0	0	0	0	895
			8,895	0	0	0	0	0	0	8,895
PRELIMINARY ENGINEERING	Total		15,500	0	0	0	0	0	0	15,500
			15	0	0	0	0	0	0	15
			696	0	0	0	0	0	0	696
PROJECT DEVELOPMENT AND ENVIRONMENTAL	Total		711	0	0	0	0	0	0	711
			813	0	0	0	0	0	0	813
			316	0	0	0	0	0	0	316
			103,277	0	0	0	0	0	0	103,277
			1,181	0	0	0	0	0	0	1,181
			34,038	0	0	0	0	0	0	34,038
DESIGN/BUILD	Total		139,625	0	0	0	0	0	0	139,625
			3,000	0	0	0	0	0	0	3,000
			3,350	0	0	0	0	0	0	3,350
ALTERNATIVE CONTRACTING INCENTIVES	Total		6,350	0	0	0	0	0	0	6,350

RESPONSIBLE AGENCY: FDOT

Item Segment **TOTAL ALL Years ALL Phases:** \$162,186
 Item Number: 415456 Item **TOTAL ALL Years ALL Phases ALL Segments:** \$209,795

MIAMI-DADE TRANSPORTATION PLANNING ORGANIZATION
TRANSPORTATION IMPROVEMENT PROGRAM
PRIMARY STATE HIGHWAYS AND INTERMODAL



HIGHWAYS

TPO Project No: DT4154564	Project Description: SR 9A/I-95	FROM NB I-95 EXIT	TO NB SR 91(INCLUDES AUX. LANE)
LRTP Ref: 6-36			
County: MIAMI-DADE			
Roadway ID:	Type of Work: WIDEN/RESURFACE EXIST LANES	SIS or Non-SIS: Yes	
Lanes Exist:	Extra Description:		
Lanes Improved:			
Lanes Added:			
Project Length: 0.739			
District: 6			

PHASE :		Proposed Funding (in \$000s)								
		Funding Source	<2020	2019 - 2020	2020 - 2021	2021 - 2022	2022 - 2023	2023 - 2024	>2024	All Years
			442	0	0	0	0	0	0	442
			51	0	0	0	0	0	0	51
PRELIMINARY ENGINEERING	Total		493	0	0	0	0	0	0	493
			98	0	0	0	0	0	0	98
RAILROAD & UTILITIES	Total		98	0	0	0	0	0	0	98
			525	0	0	0	0	0	0	525
			15	0	0	0	0	0	0	15
			8,992	0	0	0	0	0	0	8,992
			138	0	0	0	0	0	0	138
DESIGN/BUILD	Total		9,670	0	0	0	0	0	0	9,670

RESPONSIBLE AGENCY: FDOT

Item Number: 415456	Item Segment TOTAL ALL Years ALL Phases:	\$10,261
	Item TOTAL ALL Years ALL Phases ALL Segments:	\$209,795

TPO Project No: DT4154567	Project Description: SR 9A/I-95 EXPRESS LANES ITS OPERATIONS CONSULTANT CONTRACT		
LRTP Ref: 5-5			
County: MIAMI-DADE			
Roadway ID:	Type of Work: TECHNICAL ASSISTANCE	SIS or Non-SIS: Yes	
Lanes Exist:	Extra Description:		
Lanes Improved:			
Lanes Added:			
Project Length: 17.260			
District: 6			

PHASE :		Proposed Funding (in \$000s)								
		Funding Source	<2020	2019 - 2020	2020 - 2021	2021 - 2022	2022 - 2023	2023 - 2024	>2024	All Years
		DIH	83	0	0	0	0	0	0	83
		TOBD	159	0	0	0	0	0	0	159
PRELIMINARY ENGINEERING	Total		242	0	0	0	0	0	0	242

MIAMI-DADE TRANSPORTATION PLANNING ORGANIZATION
 TRANSPORTATION IMPROVEMENT PROGRAM
 PRIMARY STATE HIGHWAYS AND INTERMODAL



HIGHWAYS

TPO Project No: **DT4154567**
 LRTP Ref: 5-5
 County: MIAMI-DADE
 Roadway ID:
 Lanes Exist:
 Lanes Improved:
 Lanes Added:
 Project Length: 17.260
 District: 6

Project Description: **SR 9A/I-95 EXPRESS LANES ITS OPERATIONS CONSULTANT CONTRACT**

Type of Work: **TECHNICAL ASSISTANCE** SIS or Non-SIS: **Yes**

Extra Description:

PHASE :		Proposed Funding (in \$000s)							
		Funding Source	<2020	2019 - 2020	2020 - 2021	2021 - 2022	2022 - 2023	2023 - 2024	>2024
	TOBD	11,308	3,529	3,529	0	0	0	0	18,366
OPERATIONS	Total	11,308	3,529	3,529	0	0	0	0	18,366

RESPONSIBLE AGENCY: **FDOT**

Item Segment TOTAL ALL Years ALL Phases: **\$18,608**

Item Number: **415456** Item TOTAL ALL Years ALL Phases ALL Segments: **\$209,795**

TPO Project No: **DT4154568**
 LRTP Ref: 5-5
 County: MIAMI-DADE
 Roadway ID:
 Lanes Exist:
 Lanes Improved:
 Lanes Added:
 Project Length:
 District: 6

Project Description: **SR 9A/I-95 EXPRESS OPERATIONS & MAINTENANCE**

Type of Work: **OTHER ITS** SIS or Non-SIS: **Yes**

Extra Description:

PHASE :		Proposed Funding (in \$000s)							
		Funding Source	<2020	2019 - 2020	2020 - 2021	2021 - 2022	2022 - 2023	2023 - 2024	>2024
		4	0	0	0	0	0	0	4
CONSTRUCTION	Total	4	0	0	0	0	0	0	4
		15,610	0	0	0	0	0	0	15,610
OPERATIONS	Total	15,610	0	0	0	0	0	0	15,610

RESPONSIBLE AGENCY: **FDOT**

Item Segment TOTAL ALL Years ALL Phases: **\$15,614**

Item Number: **415456** Item TOTAL ALL Years ALL Phases ALL Segments: **\$209,795**

MIAMI-DADE TRANSPORTATION PLANNING ORGANIZATION
TRANSPORTATION IMPROVEMENT PROGRAM
PRIMARY STATE HIGHWAYS AND INTERMODAL



HIGHWAYS

TPO Project No: **DT4154569**
LRTP Ref: 5-5
County: MIAMI-DADE
Roadway ID:
Lanes Exist:
Lanes Improved:
Lanes Added:
Project Length:
District: 6

Project Description: **SR 9A/I-95 EXPRESS FHP ENHANCED ENFORCEMENT**

Type of Work: **OTHER ITS** SIS or Non-SIS: **Yes**

Extra Description:

		Proposed Funding (in \$000s)							
PHASE :	Funding Source	<2020	2019 - 2020	2020 - 2021	2021 - 2022	2022 - 2023	2023 - 2024	>2024	All Years
	TOBD	1	0	0	0	0	0	0	1
CONSTRUCTION	Total	1	0	0	0	0	0	0	1
	TOBD	625	625	625	625	625	0	0	3,125
OPERATIONS	Total	625	625	625	625	625	0	0	3,125

RESPONSIBLE AGENCY: **FDOT**

Item Segment TOTAL ALL Years ALL Phases: **\$3,126**

Item Number: **415456** Item TOTAL ALL Years ALL Phases ALL Segments: **\$209,795**

TPO Project No: **DT4164871**
LRTP Ref: 5-5
County: DIST/ST-WIDE
Roadway ID:
Lanes Exist:
Lanes Improved:
Lanes Added:
Project Length:
District: 6

Project Description: **DISTRICTWIDE ETDM CONSULTANT**

Type of Work: **PD&E/EMO STUDY** SIS or Non-SIS: **No**

Extra Description:

		Proposed Funding (in \$000s)							
PHASE :	Funding Source	<2020	2019 - 2020	2020 - 2021	2021 - 2022	2022 - 2023	2023 - 2024	>2024	All Years
	DIH	173	10	10	10	10	0	0	213
	DS	3,498	300	300	300	300	300	0	4,998
PROJECT DEVELOPMENT AND ENVIRONMENTAL	Total	3,671	310	310	310	310	300	0	5,211

RESPONSIBLE AGENCY: **FDOT**

Item Segment TOTAL ALL Years ALL Phases: **\$5,211**

Item Number: **416487** Item TOTAL ALL Years ALL Phases ALL Segments: **\$5,211**

MIAMI-DADE TRANSPORTATION PLANNING ORGANIZATION
 TRANSPORTATION IMPROVEMENT PROGRAM
 PRIMARY STATE HIGHWAYS AND INTERMODAL



HIGHWAYS

TPO Project No: **DT4166601**
 LRTP Ref: 6-54
 County: MIAMI-DADE
 Roadway ID:
 Lanes Exist:
 Lanes Improved:
 Lanes Added:
 Project Length:
 District: 6

Project Description: **LUDLAM TRAIL**
 Type of Work: **BIKE PATH/TRAIL**
 SIS or Non-SIS: **No**
 Extra Description:

PHASE :		Proposed Funding (in \$000s)								
		Funding Source	<2020	2019 - 2020	2020 - 2021	2021 - 2022	2022 - 2023	2023 - 2024	>2024	All Years
			254	0	0	0	0	0	0	254
PRELIMINARY ENGINEERING	Total		254	0	0	0	0	0	0	254
			492	0	0	0	0	0	0	492
PROJECT DEVELOPMENT AND ENVIRONMENTAL	Total		492	0	0	0	0	0	0	492

RESPONSIBLE AGENCY: **FDOT**

Item Segment **TOTAL ALL Years ALL Phases:** **\$746**
 Item Number: **416660** Item **TOTAL ALL Years ALL Phases ALL Segments:** **\$20,746**

TPO Project No: **DT4166603**
 LRTP Ref: 5-5
 County: MIAMI-DADE
 Roadway ID:
 Lanes Exist:
 Lanes Improved:
 Lanes Added:
 Project Length:
 District: 6

Project Description: **MIAMI DADE COUNTY - LUDLAM TRAIL AT VARIOUS LOCATIONS PLANNING STUDY**
 Type of Work: **TRANSPORTATION PLANNING**
 SIS or Non-SIS: **No**
 Extra Description:

PHASE :		Proposed Funding (in \$000s)								
		Funding Source	<2020	2019 - 2020	2020 - 2021	2021 - 2022	2022 - 2023	2023 - 2024	>2024	All Years
			294	0	0	0	0	0	0	294
PLANNING	Total		294	0	0	0	0	0	0	294

RESPONSIBLE AGENCY: **MIAMI-DADE COUNTY FLORIDA**

Item Segment **TOTAL ALL Years ALL Phases:** **\$294**
 Item Number: **416660** Item **TOTAL ALL Years ALL Phases ALL Segments:** **\$20,746**

MIAMI-DADE TRANSPORTATION PLANNING ORGANIZATION
TRANSPORTATION IMPROVEMENT PROGRAM
PRIMARY STATE HIGHWAYS AND INTERMODAL



HIGHWAYS

TPO Project No: **DT4170261**
 LRTP Ref: 5-5
 County: DIST/ST-WIDE
 Roadway ID:
 Lanes Exist:
 Lanes Improved:
 Lanes Added:
 Project Length:
 District: 6

Project Description: **DISTRICTWIDE R/W ADVANCED ACQ. SUPPORT**

Type of Work: **RIGHT OF WAY ACTIVITIES** SIS or Non-SIS: **No**

Extra Description:

PHASE :		Proposed Funding (in \$000s)							All Years
		Funding Source	<2020	2019 - 2020	2020 - 2021	2021 - 2022	2022 - 2023	2023 - 2024	
	BNCA	137	0	0	0	0	0	0	137
	DIH	193	10	10	0	0	0	0	213
	DS	49	0	0	0	0	0	0	49
RIGHT OF WAY	Total	379	10	10	0	0	0	0	399

RESPONSIBLE AGENCY: **FDOT**

Item Segment **TOTAL ALL Years ALL Phases:** **\$399**
 Item Number: **417026** Item **TOTAL ALL Years ALL Phases ALL Segments:** **\$399**

TPO Project No: **DT4177402**
 LRTP Ref: 5-5
 County: MIAMI-DADE
 Roadway ID:
 Lanes Exist:
 Lanes Improved:
 Lanes Added:
 Project Length: 17.260
 District: 6

Project Description: **ITS EQUIPMENT REPLACEMENT - CONSULTANTS /GRANTS**

Type of Work: **ITS COMMUNICATION SYSTEM** SIS or Non-SIS: **Yes**

Extra Description:

PHASE :		Proposed Funding (in \$000s)							All Years
		Funding Source	<2020	2019 - 2020	2020 - 2021	2021 - 2022	2022 - 2023	2023 - 2024	
		273	0	0	0	0	0	0	273
DESIGN/BUILD	Total	273	0	0	0	0	0	0	273
		2,149	0	0	0	0	0	0	2,149
CAPITAL	Total	2,348	0	0	0	0	0	0	2,348

RESPONSIBLE AGENCY: **FDOT**

Item Segment **TOTAL ALL Years ALL Phases:** **\$2,621**
 Item Number: **417740** Item **TOTAL ALL Years ALL Phases ALL Segments:** **\$21,096**

MIAMI-DADE TRANSPORTATION PLANNING ORGANIZATION
 TRANSPORTATION IMPROVEMENT PROGRAM
 PRIMARY STATE HIGHWAYS AND INTERMODAL



HIGHWAYS

TPO Project No: **DT4177403**
 LRTP Ref: 5-5
 County: DIST/ST-WIDE
 Roadway ID:
 Lanes Exist:
 Lanes Improved:
 Lanes Added:
 Project Length:
 District: 6

Project Description: **ITS OPERATIONS
 HARDWARE/SOFTWARE AND
 REPLACEMENT EQUIPMENT**

Type of Work: **TRAFFIC MANAGEMENT CENTERS** SIS or Non-SIS: **Yes**

Extra Description:

PHASE :		Proposed Funding (in \$000s)							All Years	
		Funding Source	<2020	2019 - 2020	2020 - 2021	2021 - 2022	2022 - 2023	2023 - 2024		>2024
			741	0	0	0	0	0	0	741
			414	0	0	0	0	0	0	414
CAPITAL	Total		1,155	0	0	0	0	0	0	1,155

RESPONSIBLE AGENCY: FDOT

Item Segment TOTAL ALL Years ALL Phases: **\$1,155**
 Item Number: 417740 Item TOTAL ALL Years ALL Phases ALL Segments: **\$21,096**

TPO Project No: **DT4177404**
 LRTP Ref: 5-5
 County: DIST/ST-WIDE
 Roadway ID:
 Lanes Exist:
 Lanes Improved:
 Lanes Added:
 Project Length:
 District: 6

Project Description: **DISTRICTWIDE ITS EQUIPMENT
 REPLACEMENT**

Type of Work: **OTHER ITS** SIS or Non-SIS: **Yes**

Extra Description:

PHASE :		Proposed Funding (in \$000s)							All Years	
		Funding Source	<2020	2019 - 2020	2020 - 2021	2021 - 2022	2022 - 2023	2023 - 2024		>2024
			7	0	0	0	0	0	0	7
			424	0	0	0	0	0	0	424
DESIGN/BUILD	Total		431	0	0	0	0	0	0	431
			1,199	0	0	0	0	0	0	1,199
CAPITAL	Total		1,209	0	0	0	0	0	0	1,209

RESPONSIBLE AGENCY: FDOT

Item Segment TOTAL ALL Years ALL Phases: **\$1,640**
 Item Number: 417740 Item TOTAL ALL Years ALL Phases ALL Segments: **\$21,096**

MIAMI-DADE TRANSPORTATION PLANNING ORGANIZATION
TRANSPORTATION IMPROVEMENT PROGRAM
PRIMARY STATE HIGHWAYS AND INTERMODAL



HIGHWAYS

TPO Project No: **DT4177405**
LRTP Ref: 5-5
County: MIAMI-DADE
Roadway ID:
Lanes Exist:
Lanes Improved:
Lanes Added:
Project Length:
District: 6

Project Description: **ITS EQUIPMENT REPLACEMENT - CONSULTANTS /GRANTS**

Type of Work: **ITS COMMUNICATION SYSTEM** SIS or Non-SIS: **Yes**

Extra Description:

PHASE :		Proposed Funding (in \$000s)								
		Funding Source	<2020	2019 - 2020	2020 - 2021	2021 - 2022	2022 - 2023	2023 - 2024	>2024	All Years
			79	0	0	0	0	0	0	79
CONSTRUCTION	Total		79	0	0	0	0	0	0	79
			748	0	0	0	0	0	0	748
CAPITAL	Total		748	0	0	0	0	0	0	748

RESPONSIBLE AGENCY: **FDOT**

Item Segment **TOTAL ALL Years ALL Phases:** **\$827**
Item Number: **417740** Item **TOTAL ALL Years ALL Phases ALL Segments:** **\$21,096**

TPO Project No: **DT4177406**
LRTP Ref: 5-5
County: MIAMI-DADE
Roadway ID:
Lanes Exist:
Lanes Improved:
Lanes Added:
Project Length:
District: 6

Project Description: **ITS EQUIPMENT REPLACEMENT - CONSULTANTS /GRANTS**

Type of Work: **ITS COMMUNICATION SYSTEM** SIS or Non-SIS: **Yes**

Extra Description:

PHASE :		Proposed Funding (in \$000s)								
		Funding Source	<2020	2019 - 2020	2020 - 2021	2021 - 2022	2022 - 2023	2023 - 2024	>2024	All Years
			0	0	0	0	0	0	0	0
PRELIMINARY ENGINEERING	Total		0	0	0	0	0	0	0	0
			114	0	0	0	0	0	0	114
DESIGN/BUILD	Total		114	0	0	0	0	0	0	114
			971	0	0	0	0	0	0	971
			7	0	0	0	0	0	0	7
CAPITAL	Total		978	0	0	0	0	0	0	978

RESPONSIBLE AGENCY: **FDOT**

Item Segment **TOTAL ALL Years ALL Phases:** **\$1,092**
Item Number: **417740** Item **TOTAL ALL Years ALL Phases ALL Segments:** **\$21,096**

MIAMI-DADE TRANSPORTATION PLANNING ORGANIZATION
TRANSPORTATION IMPROVEMENT PROGRAM
PRIMARY STATE HIGHWAYS AND INTERMODAL



HIGHWAYS

TPO Project No: **DT4177407**
LRTP Ref: 5-5
County: MIAMI-DADE
Roadway ID:
Lanes Exist:
Lanes Improved:
Lanes Added:
Project Length:
District: 6

Project Description: **ITS EQUIPMENT REPLACEMENT - CONSULTANTS /GRANTS**

Type of Work: **ITS COMMUNICATION SYSTEM** SIS or Non-SIS: **Yes**

Extra Description:

		Proposed Funding (in \$000s)							
PHASE :	Funding Source	<2020	2019 - 2020	2020 - 2021	2021 - 2022	2022 - 2023	2023 - 2024	>2024	All Years
		2	0	0	0	0	0	0	2
PRELIMINARY ENGINEERING	Total	2	0	0	0	0	0	0	2
		7	0	0	0	0	0	0	7
DESIGN/BUILD	Total	90	0	0	0	0	0	0	90
		420	0	0	0	0	0	0	420
CAPITAL	Total	470	0	0	0	0	0	0	470

RESPONSIBLE AGENCY: **FDOT**

Item Segment **TOTAL ALL Years ALL Phases:** **\$562**
Item Number: **417740** Item **TOTAL ALL Years ALL Phases ALL Segments:** **\$21,096**

TPO Project No: **DT4177408**
LRTP Ref: 5-5
County: MIAMI-DADE
Roadway ID:
Lanes Exist:
Lanes Improved:
Lanes Added:
Project Length:
District: 6

Project Description: **ITS EQUIPMENT REPLACEMENT - CONSULTANTS /GRANTS**

Type of Work: **ITS COMMUNICATION SYSTEM** SIS or Non-SIS: **Yes**

Extra Description:

		Proposed Funding (in \$000s)							
PHASE :	Funding Source	<2020	2019 - 2020	2020 - 2021	2021 - 2022	2022 - 2023	2023 - 2024	>2024	All Years
		124	0	0	0	0	0	0	124
DESIGN/BUILD	Total	124	0	0	0	0	0	0	124
		591	0	0	0	0	0	0	591
		22	0	0	0	0	0	0	22

MIAMI-DADE TRANSPORTATION PLANNING ORGANIZATION
TRANSPORTATION IMPROVEMENT PROGRAM
PRIMARY STATE HIGHWAYS AND INTERMODAL



HIGHWAYS

TPO Project No: **DT4177408**
 LRTP Ref: 5-5
 County: MIAMI-DADE
 Roadway ID:
 Lanes Exist:
 Lanes Improved:
 Lanes Added:
 Project Length:
 District: 6

Project Description: **ITS EQUIPMENT REPLACEMENT - CONSULTANTS /GRANTS**

Type of Work: **ITS COMMUNICATION SYSTEM** SIS or Non-SIS: **Yes**

Extra Description:

PHASE :		Proposed Funding (in \$000s)							All Years
		Funding Source	<2020	2019 - 2020	2020 - 2021	2021 - 2022	2022 - 2023	2023 - 2024	
	Total	377	0	0	0	0	0	0	377
CAPITAL	Total	990	0	0	0	0	0	0	990

RESPONSIBLE AGENCY: **FDOT**

Item Segment **TOTAL ALL Years ALL Phases:** **\$1,114**

Item Number: 417740 Item **TOTAL ALL Years ALL Phases ALL Segments:** **\$21,096**

TPO Project No: **DT4177409**
 LRTP Ref: 5-5
 County: MIAMI-DADE
 Roadway ID:
 Lanes Exist:
 Lanes Improved:
 Lanes Added:
 Project Length:
 District: 6

Project Description: **ITS EQUIPMENT REPLACEMENT - CONSULTANTS /GRANTS**

Type of Work: **ITS COMMUNICATION SYSTEM** SIS or Non-SIS: **Yes**

Extra Description:

PHASE :		Proposed Funding (in \$000s)							All Years
		Funding Source	<2020	2019 - 2020	2020 - 2021	2021 - 2022	2022 - 2023	2023 - 2024	
	Total	0	0	0	0	0	0	0	0
PRELIMINARY ENGINEERING	Total	0	0	0	0	0	0	0	0
		120	0	0	0	0	0	0	120
		130	0	0	0	0	0	0	130
DESIGN/BUILD	Total	250	0	0	0	0	0	0	250
		663	0	0	0	0	0	0	663
		1,315	0	0	0	0	0	0	1,315
CAPITAL	Total	1,978	0	0	0	0	0	0	1,978

RESPONSIBLE AGENCY: **FDOT**

Item Segment **TOTAL ALL Years ALL Phases:** **\$2,228**

Item Number: 417740 Item **TOTAL ALL Years ALL Phases ALL Segments:** **\$21,096**

MIAMI-DADE TRANSPORTATION PLANNING ORGANIZATION
TRANSPORTATION IMPROVEMENT PROGRAM
PRIMARY STATE HIGHWAYS AND INTERMODAL



HIGHWAYS

TPO Project No: **DT4180641**
LRTP Ref: 5-5
County: DIST/ST-WIDE
Roadway ID:
Lanes Exist:
Lanes Improved:
Lanes Added:
Project Length:
District: 6

Project Description: **DISTRICTWIDE (ADA) COMPLIANCE CONSULTANT**

Type of Work: **SIDEWALK** SIS or Non-SIS: **No**

Extra Description:

PHASE :	Funding Source	Proposed Funding (in \$000s)							All Years
		<2020	2019 - 2020	2020 - 2021	2021 - 2022	2022 - 2023	2023 - 2024	>2024	
	DS	3,973	250	250	250	250	250	0	5,223
PRELIMINARY ENGINEERING	Total	3,973	250	250	250	250	250	0	5,223

RESPONSIBLE AGENCY: **FDOT**

Item Segment TOTAL ALL Years ALL Phases: **\$5,223**

Item Number: **418064** Item TOTAL ALL Years ALL Phases ALL Segments: **\$5,223**

TPO Project No: **DT4184231**
LRTP Ref: 6-24
County: MIAMI-DADE
Roadway ID:
Lanes Exist:
Lanes Improved:
Lanes Added:
Project Length: 9.591
District: 6

Project Description: **SR 826/PALMETTO EXPRESSWAY FROM SR 93/I-75 TO GOLDEN GLADES INTERCHANGE**

Type of Work: **PD&E/EMO STUDY** SIS or Non-SIS: **Yes**

Extra Description:

PHASE :	Funding Source	Proposed Funding (in \$000s)							All Years
		<2020	2019 - 2020	2020 - 2021	2021 - 2022	2022 - 2023	2023 - 2024	>2024	
	DDR	827	0	0	0	0	0	0	827
	DI	740	0	0	0	0	0	0	740
	DIH	196	20	20	0	0	0	0	236
	DIS	136	0	0	0	0	0	0	136
	DS	62	0	0	0	0	0	0	62
	NHPP	5,159	0	0	0	0	0	0	5,159
	PKYI	10	0	0	0	0	0	0	10
	PKYI	1,064	0	0	0	0	0	0	1,064
	SA	862	0	0	0	0	0	0	862
PROJECT DEVELOPMENT AND ENVIRONMENTAL	Total	9,056	20	20	0	0	0	0	9,096

RESPONSIBLE AGENCY: **FDOT**

Item Segment TOTAL ALL Years ALL Phases: **\$9,096**

Item Number: **418423** Item TOTAL ALL Years ALL Phases ALL Segments: **\$122,410**

MIAMI-DADE TRANSPORTATION PLANNING ORGANIZATION
TRANSPORTATION IMPROVEMENT PROGRAM
PRIMARY STATE HIGHWAYS AND INTERMODAL



HIGHWAYS

TPO Project No: **DT4184232** Project Description: **SR 826/PALMETTO EXPRESSWAY FROM NW 67 AVE TO NW 47 AVE**
 LRTP Ref: 6-24
 County: MIAMI-DADE
 Roadway ID:
 Lanes Exist: Type of Work: **ADD AUXILIARY LANE(S)** SIS or Non-SIS: **Yes**
 Lanes Improved:
 Lanes Added: Extra Description:
 Project Length: 1.652
 District: 6

PHASE :		Proposed Funding (in \$000s)								
		Funding Source	<2020	2019 - 2020	2020 - 2021	2021 - 2022	2022 - 2023	2023 - 2024	>2024	All Years
			370	0	0	0	0	0	0	370
PRELIMINARY ENGINEERING	Total		370	0	0	0	0	0	0	370
			1	0	0	0	0	0	0	1
RAILROAD & UTILITIES	Total		1	0	0	0	0	0	0	1
			218	0	0	0	0	0	0	218
			2,200	0	0	0	0	0	0	2,200
			39	0	0	0	0	0	0	39
CONSTRUCTION	Total		2,457	0	0	0	0	0	0	2,457

RESPONSIBLE AGENCY: **FDOT**

Item Segment **TOTAL ALL Years ALL Phases:** **\$2,828**
 Item Number: **418423** Item **TOTAL ALL Years ALL Phases ALL Segments:** **\$122,410**

TPO Project No: **DT4184233** Project Description: **SR 826/PALMETTO EXPRESSWAY FROM SR 836 TO SR 93/I-75**
 LRTP Ref: 6-24
 County: MIAMI-DADE
 Roadway ID:
 Lanes Exist: Type of Work: **PD&E/EMO STUDY** SIS or Non-SIS: **Yes**
 Lanes Improved:
 Lanes Added: Extra Description:
 Project Length: 7.316
 District: 6

PHASE :		Proposed Funding (in \$000s)								
		Funding Source	<2020	2019 - 2020	2020 - 2021	2021 - 2022	2022 - 2023	2023 - 2024	>2024	All Years
			4,864	0	0	0	0	0	0	4,864
PRELIMINARY ENGINEERING	Total		4,864	0	0	0	0	0	0	4,864
			0	0	0	0	0	0	0	0
RIGHT OF WAY	Total		0	0	0	0	0	0	0	0
			9	0	0	0	0	0	0	9
RAILROAD & UTILITIES	Total		9	0	0	0	0	0	0	9

MIAMI-DADE TRANSPORTATION PLANNING ORGANIZATION
TRANSPORTATION IMPROVEMENT PROGRAM
PRIMARY STATE HIGHWAYS AND INTERMODAL



HIGHWAYS

TPO Project No: **DT4184233** Project Description: **SR 826/PALMETTO EXPRESSWAY FROM SR 836 TO SR 93/I-75**
 LRTP Ref: 6-24
 County: MIAMI-DADE
 Roadway ID:
 Lanes Exist: Type of Work: **PD&E/EMO STUDY** SIS or Non-SIS: **Yes**
 Lanes Improved:
 Lanes Added: Extra Description:
 Project Length: 7.316
 District: 6

PHASE :	Funding Source	Proposed Funding (in \$000s)							All Years
		<2020	2019 - 2020	2020 - 2021	2021 - 2022	2022 - 2023	2023 - 2024	>2024	
		1,063	0	0	0	0	0	0	1,063
PROJECT DEVELOPMENT AND ENVIRONMENTAL	Total	1,063	0	0	0	0	0	0	1,063

RESPONSIBLE AGENCY: **FDOT**

Item Segment **TOTAL ALL Years ALL Phases:** **\$5,936**
 Item Number: **418423** Item **TOTAL ALL Years ALL Phases ALL Segments:** **\$122,410**

TPO Project No: **DT4184235** Project Description: **SR 826/PALMETTO EXPY FROM I-75 TO GOLDEN GLADES INTERCHANGE**
 LRTP Ref: 6-24
 County: MIAMI-DADE
 Roadway ID:
 Lanes Exist: Type of Work: **ADD SPECIAL USE LANE** SIS or Non-SIS: **Yes**
 Lanes Improved:
 Lanes Added: Extra Description:
 Project Length: 7.143
 District: 6

PHASE :	Funding Source	Proposed Funding (in \$000s)							All Years
		<2020	2019 - 2020	2020 - 2021	2021 - 2022	2022 - 2023	2023 - 2024	>2024	
	DI	67	0	0	0	0	0	0	67
	DIH	26	0	0	0	0	0	0	26
	DSBD	0	70	0	0	0	0	0	70
RIGHT OF WAY	Total	93	70	0	0	0	0	0	163
	ACNP	0	3,193	89,594	0	0	0	0	92,787
	DI	3,710	0	0	0	0	0	0	3,710
	DSBD	1,290	0	0	0	0	0	0	1,290
RAILROAD & UTILITIES	Total	5,000	3,193	89,594	0	0	0	0	97,787

RESPONSIBLE AGENCY: **FDOT**

Item Segment **TOTAL ALL Years ALL Phases:** **\$97,950**
 Item Number: **418423** Item **TOTAL ALL Years ALL Phases ALL Segments:** **\$122,410**

MIAMI-DADE TRANSPORTATION PLANNING ORGANIZATION
TRANSPORTATION IMPROVEMENT PROGRAM
PRIMARY STATE HIGHWAYS AND INTERMODAL



HIGHWAYS

TPO Project No: **DT4184236** Project Description: **SR 826/PALMETTO EXPRESSWAY FROM SR 968/W FLAGLER ST TO S OF NW 154 ST**
 LRTP Ref: 6-36
 County: MIAMI-DADE
 Roadway ID:
 Lanes Exist: Type of Work: **PD&E/EMO STUDY** SIS or Non-SIS: **Yes**
 Lanes Improved:
 Lanes Added: Extra Description:
 Project Length: 9.656
 District: 6

PHASE :	Funding Source	Proposed Funding (in \$000s)							All Years
		<2020	2019 - 2020	2020 - 2021	2021 - 2022	2022 - 2023	2023 - 2024	>2024	
	DDR	0	0	0	0	6,000	0	0	6,000
	DIH	0	0	0	0	600	0	0	600
PROJECT DEVELOPMENT AND ENVIRONMENTAL	Total	0	0	0	0	6,600	0	0	6,600

RESPONSIBLE AGENCY: FDOT

Item Segment TOTAL ALL Years ALL Phases: **\$6,600**
 Item Number: 418423 Item TOTAL ALL Years ALL Phases ALL Segments: **\$122,410**

TPO Project No: **DT4231261** Project Description: **SR 836/I-95 INTERCHANGE RAMPS FROM NW 17 AVE TO I-95 (MDX)**
 LRTP Ref: 6-12
 County: MIAMI-DADE
 Roadway ID:
 Lanes Exist: Type of Work: **INTERCHANGE IMPROVEMENT** SIS or Non-SIS: **Yes**
 Lanes Improved:
 Lanes Added: Extra Description:
 Project Length: 1.953
 District: 6

PHASE :	Funding Source	Proposed Funding (in \$000s)							All Years
		<2020	2019 - 2020	2020 - 2021	2021 - 2022	2022 - 2023	2023 - 2024	>2024	
	LF	2,751	0	0	0	0	0	0	2,751
PRELIMINARY ENGINEERING	Total	2,751	0	0	0	0	0	0	2,751
	LF	204,269	165	91	93	0	0	0	204,618
DESIGN/BUILD	Total	204,269	165	91	93	0	0	0	204,618

RESPONSIBLE AGENCY: FDOT

Item Segment TOTAL ALL Years ALL Phases: **\$207,369**
 Item Number: 423126 Item TOTAL ALL Years ALL Phases ALL Segments: **\$248,518**

MIAMI-DADE TRANSPORTATION PLANNING ORGANIZATION
 TRANSPORTATION IMPROVEMENT PROGRAM
 PRIMARY STATE HIGHWAYS AND INTERMODAL



HIGHWAYS

TPO Project No: **DT4231262**
 LRTP Ref: 6-12
 County: MIAMI-DADE
 Roadway ID:
 Lanes Exist:
 Lanes Improved:
 Lanes Added:
 Project Length: 0.227
 District: 6

Project Description: **SR 9A/I-95 SB RAMP TO WB SR 836**

Type of Work: **INTERCHANGE IMPROVEMENT** SIS or Non-SIS: **Yes**

Extra Description:

PHASE :		Proposed Funding (in \$000s)							
		Funding Source	<2020	2019 - 2020	2020 - 2021	2021 - 2022	2022 - 2023	2023 - 2024	>2024
	DIH	0	534	0	0	0	0	0	534
	STED	0	38,395	2,220	0	0	0	0	40,615
DESIGN/BUILD	Total	0	38,929	2,220	0	0	0	0	41,149

RESPONSIBLE AGENCY: **FDOT**

Item Segment **TOTAL ALL Years ALL Phases:** **\$41,149**
 Item Number: **423126** Item **TOTAL ALL Years ALL Phases ALL Segments:** **\$248,518**

TPO Project No: **DT4232511**
 LRTP Ref: 6-32
 County: MIAMI-DADE
 Roadway ID:
 Lanes Exist:
 Lanes Improved:
 Lanes Added:
 Project Length: 9.626
 District: 6

Project Description: **SR 25/OKEECHOBEE RD FROM SR 997/KROME AVE TO NW 79TH AVE**

Type of Work: **PD&E/EMO STUDY** SIS or Non-SIS: **Yes**

Extra Description:

PHASE :		Proposed Funding (in \$000s)							
		Funding Source	<2020	2019 - 2020	2020 - 2021	2021 - 2022	2022 - 2023	2023 - 2024	>2024
		10	0	0	0	0	0	0	10
PRELIMINARY ENGINEERING	Total	10	0	0	0	0	0	0	10
		195	0	0	0	0	0	0	195
		3,587	0	0	0	0	0	0	3,587
		111	0	0	0	0	0	0	111
PROJECT DEVELOPMENT AND ENVIRONMENTAL	Total	3,893	0	0	0	0	0	0	3,893

RESPONSIBLE AGENCY: **FDOT**

Item Segment **TOTAL ALL Years ALL Phases:** **\$3,903**
 Item Number: **423251** Item **TOTAL ALL Years ALL Phases ALL Segments:** **\$652,071**

MIAMI-DADE TRANSPORTATION PLANNING ORGANIZATION
TRANSPORTATION IMPROVEMENT PROGRAM
PRIMARY STATE HIGHWAYS AND INTERMODAL



HIGHWAYS

TPO Project No: **DT4232512**
 LRTP Ref: 6-32
 County: MIAMI-DADE
 Roadway ID:
 Lanes Exist:
 Lanes Improved:
 Lanes Added:
 Project Length: 4.591
 District: 6

Project Description: **SR 25/OKEECHOBEE RD FROM BROWARD COUNTY TO WEST OF HEFT LINE**
 Type of Work: **ADD LANES & RECONSTRUCT** SIS or Non-SIS: **Yes**
 Extra Description:

		Proposed Funding (in \$000s)							
PHASE :	Funding Source	<2020	2019 - 2020	2020 - 2021	2021 - 2022	2022 - 2023	2023 - 2024	>2024	All Years
	ACNP	2,323	0	0	0	0	0	0	2,323
	DIH	71	0	0	0	0	0	0	71
	DS	206	0	0	0	0	0	0	206
	NHPP	2,487	0	0	0	0	0	0	2,487
PRELIMINARY ENGINEERING	Total	5,087	0	0	0	0	0	0	5,087
	DDR	1,748	4,050	605	0	0	0	0	6,403
	DIH	91	75	10	0	0	0	0	176
	DS	163	0	0	0	0	0	0	163
RIGHT OF WAY	Total	2,002	4,125	615	0	0	0	0	6,742
	DDR	0	0	0	68	0	0	0	68
	DI	0	0	0	49,173	0	0	0	49,173
	DIH	0	0	0	174	0	0	0	174
CONSTRUCTION	Total	0	0	0	49,415	0	0	0	49,415
	DS	0	0	0	0	0	2,000	0	2,000
ALTERNATIVE CONTRACTING INCENTIVES	Total	0	0	0	0	0	2,000	0	2,000

RESPONSIBLE AGENCY: **FDOT**

Item Segment **TOTAL ALL Years ALL Phases:** **\$63,244**

Item Number: **423251** Item **TOTAL ALL Years ALL Phases ALL Segments:** **\$652,071**

TPO Project No: **DT4232513**
 LRTP Ref: 6-32
 County: MIAMI-DADE
 Roadway ID:
 Lanes Exist:
 Lanes Improved:
 Lanes Added:
 Project Length: 0.667
 District: 6

Project Description: **SR 25/OKEECHOBEE RD FROM E OF NW 87 AVE TO NW 79 AVE (CONCRETE)**
 Type of Work: **ADD LANES & RECONSTRUCT** SIS or Non-SIS: **Yes**
 Extra Description:

		Proposed Funding (in \$000s)							
PHASE :	Funding Source	<2020	2019 - 2020	2020 - 2021	2021 - 2022	2022 - 2023	2023 - 2024	>2024	All Years
	ACNP	2,278	0	0	0	0	0	0	2,278

MIAMI-DADE TRANSPORTATION PLANNING ORGANIZATION
 TRANSPORTATION IMPROVEMENT PROGRAM
 PRIMARY STATE HIGHWAYS AND INTERMODAL



HIGHWAYS

TPO Project No: DT4232513	Project Description: SR 25/OKEECHOBEE RD	FROM E OF NW 87 AVE	TO NW 79 AVE (CONCRETE)
LRTP Ref: 6-32			
County: MIAMI-DADE			
Roadway ID:	Type of Work: ADD LANES & RECONSTRUCT	SIS or Non-SIS: Yes	
Lanes Exist:	Extra Description:		
Lanes Improved:			
Lanes Added:			
Project Length: 0.667			
District: 6			

PHASE :		Proposed Funding (in \$000s)							
		Funding Source	<2020	2019 - 2020	2020 - 2021	2021 - 2022	2022 - 2023	2023 - 2024	>2024
PRELIMINARY ENGINEERING	DIH	77	0	0	0	0	0	0	77
	DS	11	0	0	0	0	0	0	11
	NHPP	2,767	0	0	0	0	0	0	2,767
	Total	5,133	0	0	0	0	0	0	5,133
	ACNP	0	0	422	0	0	0	0	422
RIGHT OF WAY	BNIR	0	0	3,000	4,000	3,238	0	0	10,238
	DDR	65	0	270	800	0	0	0	1,135
	DI	0	0	0	6,605	0	0	0	6,605
	DIH	12	0	50	50	32	0	0	144
	DS	0	0	94	0	990	0	0	1,084
	DSBD	0	0	5,161	1,395	0	0	0	6,556
	GFSU	0	2,193	0	0	0	0	0	2,193
	Total	77	2,193	8,997	12,850	4,260	0	0	28,377
RAILROAD & UTILITIES	LF	0	0	0	0	0	20	0	20
	Total	0	0	0	0	0	20	0	20
CONSTRUCTION	ACNP	0	0	0	0	0	42,975	0	42,975
	DI	0	0	0	0	0	1,743	0	1,743
	Total	0	0	0	0	0	44,718	0	44,718

RESPONSIBLE AGENCY: FDOT

	Item Segment TOTAL ALL Years ALL Phases:	\$78,248
Item Number: 423251	Item TOTAL ALL Years ALL Phases ALL Segments:	\$652,071

MIAMI-DADE TRANSPORTATION PLANNING ORGANIZATION
 TRANSPORTATION IMPROVEMENT PROGRAM
 PRIMARY STATE HIGHWAYS AND INTERMODAL



HIGHWAYS

TPO Project No: **DT4232514**
 LRTP Ref: 6-32
 County: MIAMI-DADE
 Roadway ID:
 Lanes Exist:
 Lanes Improved:
 Lanes Added:
 Project Length: 1.390
 District: 6

Project Description: **SR 25/OKEECHOBEE RD FROM E OF NW 116 WAY TO E OF NW 87 AVE (CONCRETE)**
 Type of Work: **ADD LANES & REHABILITATE PVMNT** SIS or Non-SIS: **Yes**
 Extra Description:

PHASE :	Funding Source	Proposed Funding (in \$000s)							All Years
		<2020	2019 - 2020	2020 - 2021	2021 - 2022	2022 - 2023	2023 - 2024	>2024	
PRELIMINARY ENGINEERING	ACNP	9,842	0	0	0	0	0	0	9,842
	DIH	97	0	0	0	0	0	0	97
	DS	57	0	0	0	0	0	0	57
	NHPP	4,493	0	0	0	0	0	0	4,493
	Total	14,489	0	0	0	0	0	0	14,489
RIGHT OF WAY	ACNP	0	0	892	121	0	0	0	1,013
	BNIR	7,514	0	10,145	15,243	6,865	0	0	39,767
	DDR	0	0	0	381	0	0	0	381
	DIH	0	0	75	75	70	0	0	220
	DS	0	0	0	0	122	0	0	122
Total	7,514	0	11,112	15,820	7,057	0	0	41,503	
RAILROAD & UTILITIES	LF	0	0	0	0	0	0	45	45
	Total	0	0	0	0	0	0	45	45
CONSTRUCTION	ACNP	0	0	0	0	0	0	276,343	276,343
	DI	0	0	0	0	0	0	23,567	23,567
	Total	0	0	0	0	0	0	299,910	299,910

RESPONSIBLE AGENCY: FDOT

Item Segment TOTAL ALL Years ALL Phases: **\$355,947**
 Item Number: 423251 Item TOTAL ALL Years ALL Phases ALL Segments: **\$652,071**

MIAMI-DADE TRANSPORTATION PLANNING ORGANIZATION
 TRANSPORTATION IMPROVEMENT PROGRAM
 PRIMARY STATE HIGHWAYS AND INTERMODAL



HIGHWAYS

TPO Project No: DT4232515	Project Description:	SR 25/OKEECHOBEE RD	FROM E OF NW 107 AVE	TO E OF NW 116 WAY (CONCRETE)
LRTP Ref: 6-32				
County: MIAMI-DADE				
Roadway ID:				
Lanes Exist:	Type of Work:	ADD LANES & REHABILITATE PVMNT	SIS or Non-SIS:	Yes
Lanes Improved:	Extra Description:			
Lanes Added:				
Project Length: 1.779				
District: 6				

PHASE :		Proposed Funding (in \$000s)								
		Funding Source	<2020	2019 - 2020	2020 - 2021	2021 - 2022	2022 - 2023	2023 - 2024	>2024	All Years
PRELIMINARY ENGINEERING		ACNP	3,474	0	0	0	0	0	0	3,474
		DIH	127	0	0	0	0	0	0	127
		DS	238	0	0	0	0	0	0	238
		NHPP	5,343	0	0	0	0	0	0	5,343
		SA	31	0	0	0	0	0	0	31
Total			9,213	0	0	0	0	0	0	9,213
RIGHT OF WAY		BNDS	68	0	0	0	0	0	0	68
		BNIR	4,915	17,586	0	0	0	0	0	22,501
		DDR	4,177	0	0	0	0	0	0	4,177
		DI	0	0	0	0	0	0	0	0
		DIH	304	80	0	0	0	0	0	384
		DS	420	0	0	0	0	0	0	420
Total			9,884	17,666	0	0	0	0	0	27,550
RAILROAD & UTILITIES		LF	0	0	0	1,047	0	0	0	1,047
Total			0	0	0	1,047	0	0	0	1,047
CONSTRUCTION		ACNP	0	0	0	62,970	0	0	0	62,970
		DIH	0	0	0	684	0	0	0	684
		STED	0	0	0	43,240	0	0	0	43,240
Total			0	0	0	106,894	0	0	0	106,894

RESPONSIBLE AGENCY: FDOT

	Item Segment TOTAL ALL Years ALL Phases:	\$144,704
Item Number: 423251	Item TOTAL ALL Years ALL Phases ALL Segments:	\$652,071

MIAMI-DADE TRANSPORTATION PLANNING ORGANIZATION
TRANSPORTATION IMPROVEMENT PROGRAM
PRIMARY STATE HIGHWAYS AND INTERMODAL



HIGHWAYS

TPO Project No: DT4232516	Project Description: SR 25/OKEECHOBEE RD	FROM W OF NW 138 ST	TO E OF NW 107 AVE (CONCRETE)
LRTP Ref: 6-32			
County: MIAMI-DADE			
Roadway ID:			
Lanes Exist:	Type of Work: ADD LANES & REHABILITATE PVMNT	SIS or Non-SIS: Yes	
Lanes Improved:	Extra Description:		
Lanes Added:			
Project Length: 0.828			
District: 6			

PHASE :	Funding Source	Proposed Funding (in \$000s)							All Years
		<2020	2019 - 2020	2020 - 2021	2021 - 2022	2022 - 2023	2023 - 2024	>2024	
		113	0	0	0	0	0	0	113
		2,956	0	0	0	0	0	0	2,956
		49	0	0	0	0	0	0	49
PRELIMINARY ENGINEERING	Total	3,118	0	0	0	0	0	0	3,118

RESPONSIBLE AGENCY: **FDOT**

Item Segment **TOTAL ALL Years ALL Phases:** **\$3,118**
Item Number: **423251** Item **TOTAL ALL Years ALL Phases ALL Segments:** **\$652,071**

TPO Project No: DT4232517	Project Description: SR 25/OKEECHOBEE RD CORRIDOR REVIEW/PRELIMINARY ENGINEERING			
LRTP Ref: 5-5				
County: MIAMI-DADE				
Roadway ID: 87090000				
Lanes Exist: 4	Type of Work: PRELIMINARY ENGINEERING	SIS or Non-SIS: Yes		
Lanes Improved: 4	Extra Description:			
Lanes Added:				
Project Length: 10.050				
District: 6				

PHASE :	Funding Source	Proposed Funding (in \$000s)							All Years
		<2020	2019 - 2020	2020 - 2021	2021 - 2022	2022 - 2023	2023 - 2024	>2024	
	DS	2,007	600	300	0	0	0	0	2,907
PRELIMINARY ENGINEERING	Total	2,007	600	300	0	0	0	0	2,907

RESPONSIBLE AGENCY: **FDOT**

Item Segment **TOTAL ALL Years ALL Phases:** **\$2,907**
Item Number: **423251** Item **TOTAL ALL Years ALL Phases ALL Segments:** **\$652,071**

MIAMI-DADE TRANSPORTATION PLANNING ORGANIZATION
TRANSPORTATION IMPROVEMENT PROGRAM
PRIMARY STATE HIGHWAYS AND INTERMODAL



HIGHWAYS

TPO Project No: **DT4234481**
 LRTP Ref: 5-5
 County: DIST/ST-WIDE
 Roadway ID:
 Lanes Exist:
 Lanes Improved:
 Lanes Added:
 Project Length:
 District: 6

Project Description: **DISTRICTWIDE ROW MONUMENTATION
CONSULTANT CONTRACT**

Type of Work: **PRELIMINARY ENGINEERING** SIS or Non-SIS: **No**

Extra Description:

		Proposed Funding (in \$000s)							
PHASE :	Funding Source	<2020	2019 - 2020	2020 - 2021	2021 - 2022	2022 - 2023	2023 - 2024	>2024	All Years
	DIH	39	0	0	0	0	0	0	39
	DS	1,844	300	300	300	300	300	0	3,344
PRELIMINARY ENGINEERING	Total	1,883	300	300	300	300	300	0	3,383

RESPONSIBLE AGENCY: **FDOT**

Item Segment **TOTAL ALL Years ALL Phases:** **\$3,383**
 Item Number: **423448** Item **TOTAL ALL Years ALL Phases ALL Segments:** **\$3,383**

TPO Project No: **DT4234521**
 LRTP Ref: 5-5
 County: MIAMI-DADE
 Roadway ID:
 Lanes Exist:
 Lanes Improved:
 Lanes Added:
 Project Length: 0.750
 District: 6

Project Description: **SR 9A/I-95 FROM NW 8 ST TO NW 17TH ST**

Type of Work: **LANDSCAPING** SIS or Non-SIS: **Yes**

Extra Description:

		Proposed Funding (in \$000s)							
PHASE :	Funding Source	<2020	2019 - 2020	2020 - 2021	2021 - 2022	2022 - 2023	2023 - 2024	>2024	All Years
		210	0	0	0	0	0	0	210
PRELIMINARY ENGINEERING	Total	210	0	0	0	0	0	0	210
		55	0	0	0	0	0	0	55
		1,368	0	0	0	0	0	0	1,368
		65	0	0	0	0	0	0	65
CONSTRUCTION	Total	1,488	0	0	0	0	0	0	1,488

RESPONSIBLE AGENCY: **FDOT**

Item Segment **TOTAL ALL Years ALL Phases:** **\$1,698**
 Item Number: **423452** Item **TOTAL ALL Years ALL Phases ALL Segments:** **\$10,251**

MIAMI-DADE TRANSPORTATION PLANNING ORGANIZATION
TRANSPORTATION IMPROVEMENT PROGRAM
PRIMARY STATE HIGHWAYS AND INTERMODAL



HIGHWAYS

TPO Project No: DT4234522	Project Description: SR 9A/I-95	FROM NW 32ND ST	TO NW 47TH TER
LRTP Ref: 5-5			
County: MIAMI-DADE			
Roadway ID:	Type of Work: LANDSCAPING	SIS or Non-SIS: Yes	
Lanes Exist:	Extra Description:		
Lanes Improved:			
Lanes Added:			
Project Length: 0.855			
District: 6			

PHASE :	Funding Source	Proposed Funding (in \$000s)							All Years
		<2020	2019 - 2020	2020 - 2021	2021 - 2022	2022 - 2023	2023 - 2024	>2024	
		168	0	0	0	0	0	0	168
PRELIMINARY ENGINEERING	Total	168	0	0	0	0	0	0	168
		367	0	0	0	0	0	0	367
		1,749	0	0	0	0	0	0	1,749
		3	0	0	0	0	0	0	3
CONSTRUCTION	Total	2,119	0	0	0	0	0	0	2,119

RESPONSIBLE AGENCY: FDOT	Item Segment TOTAL ALL Years ALL Phases: \$2,287
Item Number: 423452	Item TOTAL ALL Years ALL Phases ALL Segments: \$10,251

TPO Project No: DT4234523	Project Description: SR 9A/I-95	FROM NW 155 ST	TO NW 170TH ST
LRTP Ref: 5-5			
County: MIAMI-DADE			
Roadway ID:	Type of Work: LANDSCAPING	SIS or Non-SIS: Yes	
Lanes Exist:	Extra Description:		
Lanes Improved:			
Lanes Added:			
Project Length: 1.060			
District: 6			

PHASE :	Funding Source	Proposed Funding (in \$000s)							All Years
		<2020	2019 - 2020	2020 - 2021	2021 - 2022	2022 - 2023	2023 - 2024	>2024	
	DDR	28	0	0	0	500	0	0	528
	DIH	6	0	0	0	30	0	0	36
	DS	187	0	0	0	0	0	0	187
PRELIMINARY ENGINEERING	Total	221	0	0	0	530	0	0	751
	DDR	0	0	0	0	0	0	4,876	4,876
	DIH	0	0	0	0	0	0	75	75

MIAMI-DADE TRANSPORTATION PLANNING ORGANIZATION
 TRANSPORTATION IMPROVEMENT PROGRAM
 PRIMARY STATE HIGHWAYS AND INTERMODAL



HIGHWAYS

TPO Project No: **DT4234523**
 LRTP Ref: 5-5
 County: MIAMI-DADE
 Roadway ID:
 Lanes Exist:
 Lanes Improved:
 Lanes Added:
 Project Length: 1.060
 District: 6

Project Description: **SR 9A/I-95 FROM NW 155 ST TO NW 170TH ST**

Type of Work: **LANDSCAPING** SIS or Non-SIS: **Yes**

Extra Description:

PHASE :		Proposed Funding (in \$000s)							
		Funding Source	<2020	2019 - 2020	2020 - 2021	2021 - 2022	2022 - 2023	2023 - 2024	>2024
SA		0	0	0	0	0	0	564	564
CONSTRUCTION	Total	0	0	0	0	0	0	5,515	5,515

RESPONSIBLE AGENCY: **FDOT**

Item Segment **TOTAL ALL Years ALL Phases:** **\$6,266**

Item Number: **423452** Item **TOTAL ALL Years ALL Phases ALL Segments:** **\$10,251**

TPO Project No: **DT4243091**
 LRTP Ref: C-6
 County: MIAMI-DADE
 Roadway ID:
 Lanes Exist:
 Lanes Improved:
 Lanes Added:
 Project Length: 0.011
 District: 6

Project Description: **SR 25/OKEECHOBEE RD FEC BRIDGE @ RR MP 368.35 XING #272752Y**

Type of Work: **RAILROAD CROSSING** SIS or Non-SIS: **No**

Extra Description:

PHASE :		Proposed Funding (in \$000s)							
		Funding Source	<2020	2019 - 2020	2020 - 2021	2021 - 2022	2022 - 2023	2023 - 2024	>2024
		98	0	0	0	0	0	0	98
RAILROAD & UTILITIES	Total	98	0	0	0	0	0	0	98

RESPONSIBLE AGENCY: **FDOT**

Item Segment **TOTAL ALL Years ALL Phases:** **\$98**

Item Number: **424309** Item **TOTAL ALL Years ALL Phases ALL Segments:** **\$112**

MIAMI-DADE TRANSPORTATION PLANNING ORGANIZATION
 TRANSPORTATION IMPROVEMENT PROGRAM
 PRIMARY STATE HIGHWAYS AND INTERMODAL



HIGHWAYS

TPO Project No: **DT4244071**
 LRTP Ref: 6-14
 County: MIAMI-DADE
 Roadway ID:
 Lanes Exist:
 Lanes Improved:
 Lanes Added:
 Project Length: 0.388
 District: 6

Project Description: **SR 968/SW 1ST ST**

AT MIAMI RIVER (BRIDGE #870660)

Type of Work: **BRIDGE REPLACEMENT**

SIS or Non-SIS: **No**

Extra Description:

		Proposed Funding (in \$000s)							
PHASE :	Funding Source	<2020	2019 - 2020	2020 - 2021	2021 - 2022	2022 - 2023	2023 - 2024	>2024	All Years
	DDR	19	0	0	0	0	0	0	19
	DIH	226	0	0	0	0	0	0	226
	DS	184	0	0	0	0	0	0	184
	NHBR	2,485	0	0	0	0	0	0	2,485
	SABR	2,471	0	0	0	0	0	0	2,471
PRELIMINARY ENGINEERING	Total	5,385	0	0	0	0	0	0	5,385
	ACBR	500	0	0	0	0	0	0	500
	ACSA	658	0	0	0	0	0	0	658
	DIH	167	0	0	0	0	0	0	167
	DS	851	0	0	0	0	0	0	851
	EBBP	14,741	0	0	0	0	0	0	14,741
	NHBR	1,231	0	0	0	0	0	0	1,231
	SA	240	0	0	0	0	0	0	240
	SABR	809	0	0	0	0	0	0	809
RIGHT OF WAY	Total	19,197	0	0	0	0	0	0	19,197
	BRP	15	0	0	0	0	0	0	15
	LF	19	0	0	0	0	0	0	19
RAILROAD & UTILITIES	Total	34	0	0	0	0	0	0	34
	BRT	1,179	0	0	0	0	0	0	1,179
	DIH	139	0	0	0	0	0	0	139
	DS	14	0	0	0	0	0	0	14
PROJECT DEVELOPMENT AND ENVIRONMENTAL	Total	1,332	0	0	0	0	0	0	1,332
	ACBR	4,223	0	0	0	0	0	0	4,223
	BRP	18,664	0	0	0	0	0	0	18,664
	BRRP	9	0	0	0	0	0	0	9
	DS	9	0	0	0	0	0	0	9
	EBBP	259	0	0	0	0	0	0	259
	NHBR	52,461	0	0	0	0	0	0	52,461
CONSTRUCTION	Total	75,625	0	0	0	0	0	0	75,625
	ACBR	0	0	0	4,200	0	0	0	4,200
ALTERNATIVE CONTRACTING INCENTIVES	Total	0	0	0	4,200	0	0	0	4,200

MIAMI-DADE TRANSPORTATION PLANNING ORGANIZATION
TRANSPORTATION IMPROVEMENT PROGRAM
PRIMARY STATE HIGHWAYS AND INTERMODAL



HIGHWAYS

RESPONSIBLE AGENCY: **FDOT**

Item Segment TOTAL ALL Years ALL Phases: **\$105,773**

Item Number: **424407** Item TOTAL ALL Years ALL Phases ALL Segments: **\$106,296**

TPO Project No: **DT4244072**
LRTP Ref: **5-5**
County: **MIAMI-DADE**
Roadway ID:
Lanes Exist:
Lanes Improved:
Lanes Added:
Project Length: **0.001**
District: **6**

Project Description: **SR 968/SW 1 ST AT SW SOUTH RIVER DR**

Type of Work: **LANDSCAPING** SIS or Non-SIS: **No**

Extra Description:

PHASE :		Proposed Funding (in \$000s)								
		Funding Source	<2020	2019 - 2020	2020 - 2021	2021 - 2022	2022 - 2023	2023 - 2024	>2024	All Years
		DIH	0	15	0	0	0	0	0	15
		DS	0	60	0	0	0	0	0	60
PRELIMINARY ENGINEERING		Total	0	75	0	0	0	0	0	75
		DIH	0	0	0	6	0	0	0	6
		DS	0	0	0	389	53	0	0	442
CONSTRUCTION		Total	0	0	0	395	53	0	0	448

RESPONSIBLE AGENCY: **FDOT**

Item Segment TOTAL ALL Years ALL Phases: **\$523**

Item Number: **424407** Item TOTAL ALL Years ALL Phases ALL Segments: **\$106,296**

TPO Project No: **DT4249331**
LRTP Ref: **5-5**
County: **MIAMI-DADE**
Roadway ID:
Lanes Exist:
Lanes Improved:
Lanes Added:
Project Length:
District: **6**

Project Description: **I-95 EXPRESS TOLL OPERATIONS DADE COUNTY**

Type of Work: **TOLL COLLECTION** SIS or Non-SIS: **No**

Extra Description:

PHASE :		Proposed Funding (in \$000s)								
		Funding Source	<2020	2019 - 2020	2020 - 2021	2021 - 2022	2022 - 2023	2023 - 2024	>2024	All Years
		DS	1	0	0	0	0	0	0	1
		TOBD	186	0	0	0	0	0	0	186
PRELIMINARY ENGINEERING		Total	187	0	0	0	0	0	0	187
		DSBD	678	0	0	0	0	0	0	678

MIAMI-DADE TRANSPORTATION PLANNING ORGANIZATION
TRANSPORTATION IMPROVEMENT PROGRAM
PRIMARY STATE HIGHWAYS AND INTERMODAL



HIGHWAYS

TPO Project No: **DT4249331**
 LRTP Ref: 5-5
 County: MIAMI-DADE
 Roadway ID:
 Lanes Exist:
 Lanes Improved:
 Lanes Added:
 Project Length:
 District: 6

Project Description: **I-95 EXPRESS TOLL OPERATIONS DADE COUNTY**

Type of Work: **TOLL COLLECTION** SIS or Non-SIS: **No**

Extra Description:

Proposed Funding (in \$000s)

PHASE :	Funding Source	Proposed Funding (in \$000s)							All Years
		<2020	2019 - 2020	2020 - 2021	2021 - 2022	2022 - 2023	2023 - 2024	>2024	
	TOBD	16,522	1,825	1,825	1,825	1,825	1,825	0	25,647
OPERATIONS	Total	17,200	1,825	1,825	1,825	1,825	1,825	0	26,325

RESPONSIBLE AGENCY: **FDOT**

Item Segment TOTAL ALL Years ALL Phases: **\$26,512**

Item Number: **424933** Item TOTAL ALL Years ALL Phases ALL Segments: **\$26,512**

TPO Project No: **DT4251441**
 LRTP Ref: 5-5
 County: DIST/ST-WIDE
 Roadway ID:
 Lanes Exist:
 Lanes Improved:
 Lanes Added:
 Project Length:
 District: 6

Project Description: **DISTRICTWIDE GENERAL CONSULTANT FOR PLANS REVIEW & DESIGN SERVICES**

Type of Work: **PRELIMINARY ENGINEERING** SIS or Non-SIS: **No**

Extra Description:

Proposed Funding (in \$000s)

PHASE :	Funding Source	Proposed Funding (in \$000s)							All Years
		<2020	2019 - 2020	2020 - 2021	2021 - 2022	2022 - 2023	2023 - 2024	>2024	
		6,338	0	0	0	0	0	0	6,338
PRELIMINARY ENGINEERING	Total	6,338	0	0	0	0	0	0	6,338

RESPONSIBLE AGENCY: **FDOT**

Item Segment TOTAL ALL Years ALL Phases: **\$6,338**

Item Number: **425144** Item TOTAL ALL Years ALL Phases ALL Segments: **\$53,372**

MIAMI-DADE TRANSPORTATION PLANNING ORGANIZATION
 TRANSPORTATION IMPROVEMENT PROGRAM
 PRIMARY STATE HIGHWAYS AND INTERMODAL



HIGHWAYS

TPO Project No: **DT4273691**
 LRTP Ref: 6-12
 County: MIAMI-DADE
 Roadway ID:
 Lanes Exist:
 Lanes Improved:
 Lanes Added:
 Project Length: 3.674
 District: 6

Project Description: **SR 997/KROME AVE FROM SW 296 ST TO S OF SW 232 ST**

Type of Work: **ADD LANES & RECONSTRUCT** SIS or Non-SIS: **Yes**

Extra Description:

		Proposed Funding (in \$000s)							
PHASE :	Funding Source	<2020	2019 - 2020	2020 - 2021	2021 - 2022	2022 - 2023	2023 - 2024	>2024	All Years
	DDR	381	0	0	0	0	0	0	381
	DIH	430	0	0	0	0	0	0	430
	DS	423	0	0	0	0	0	0	423
	GMR	3,870	0	0	0	0	0	0	3,870
PRELIMINARY ENGINEERING	Total	5,104	0	0	0	0	0	0	5,104
	DDR	3,037	6,963	1,000	1,000	0	0	0	12,000
	DI	14,290	0	0	0	0	0	0	14,290
	DIH	1,609	0	0	0	0	0	0	1,609
	DS	1,342	0	0	0	0	0	0	1,342
	DSBD	14,997	1,425	0	0	0	0	0	16,422
	GMR	1,210	0	0	0	0	0	0	1,210
RIGHT OF WAY	Total	36,485	8,388	1,000	1,000	0	0	0	46,873
	DDR	27	0	0	0	0	0	0	27
	DSBD	500	0	0	0	0	0	0	500
	LF	6	0	0	0	0	0	0	6
RAILROAD & UTILITIES	Total	533	0	0	0	0	0	0	533
	ACNP	32,484	5,130	0	0	0	0	0	37,614
	DDR	0	513	0	0	0	0	0	513
	DDR	313	0	0	0	0	0	0	313
CONSTRUCTION	Total	32,797	5,643	0	0	0	0	0	38,440
	ACNP	0	0	0	820	0	0	0	820
	DDR	0	0	0	980	0	0	0	980
ALTERNATIVE CONTRACTING INCENTIVES	Total	0	0	0	1,800	0	0	0	1,800

RESPONSIBLE AGENCY: FDOT

Item Segment TOTAL ALL Years ALL Phases: **\$92,750**
 Item Number: 427369 Item TOTAL ALL Years ALL Phases ALL Segments: **\$190,822**

MIAMI-DADE TRANSPORTATION PLANNING ORGANIZATION
TRANSPORTATION IMPROVEMENT PROGRAM
PRIMARY STATE HIGHWAYS AND INTERMODAL



HIGHWAYS

TPO Project No: DT4273692	Project Description: SR 997/KROME AVE	FROM SW 232 ST	TO S OF SW 184TH ST/EUREKA DR
LRTP Ref: 6-12			
County: MIAMI-DADE			
Roadway ID:	Type of Work: ADD LANES & RECONSTRUCT	SIS or Non-SIS: Yes	
Lanes Exist:	Extra Description:		
Lanes Improved:			
Lanes Added:			
Project Length: 3.251			
District: 6			

PHASE :	Funding Source	Proposed Funding (in \$000s)							All Years
		<2020	2019 - 2020	2020 - 2021	2021 - 2022	2022 - 2023	2023 - 2024	>2024	
PRELIMINARY ENGINEERING	DDR	174	0	0	0	0	0	0	174
	DIH	231	0	0	0	0	0	0	231
	DS	312	0	0	0	0	0	0	312
	GMR	2,349	0	0	0	0	0	0	2,349
	Total	3,066	0	0	0	0	0	0	3,066
RIGHT OF WAY	BNIR	679	0	0	0	0	0	0	679
	DDR	1,312	0	0	0	0	0	0	1,312
	DI	12,214	0	0	0	0	0	0	12,214
	DIH	639	0	0	0	0	0	0	639
	DIS	33	0	0	0	0	0	0	33
	DS	646	0	0	0	0	0	0	646
	DSBD	10,772	5,000	0	0	0	0	0	15,772
	GMR	582	0	0	0	0	0	0	582
	Total	26,877	5,000	0	0	0	0	0	31,877
	RAILROAD & UTILITIES	DDR	30	0	0	0	0	0	0
DS		1,185	0	0	0	0	0	0	1,185
Total	1,215	0	0	0	0	0	0	1,215	
CONSTRUCTION	ACNP	24,818	0	0	0	0	0	0	24,818
	ACSS	62	0	0	0	0	0	0	62
	DI	206	0	0	0	0	0	0	206
	DIS	11	0	0	0	0	0	0	11
	DS	13	0	0	0	0	0	0	13
	DS	89	0	0	0	0	0	0	89
	HSP	384	0	0	0	0	0	0	384
	NHPP	9	0	0	0	0	0	0	9
	Total	25,592	0	0	0	0	0	0	25,592
ALTERNATIVE CONTRACTING INCENTIVES	DDR	0	0	540	0	0	0	0	540
	DSBD	0	0	680	0	0	0	0	680
Total	0	0	1,220	0	0	0	0	1,220	

MIAMI-DADE TRANSPORTATION PLANNING ORGANIZATION
 TRANSPORTATION IMPROVEMENT PROGRAM
 PRIMARY STATE HIGHWAYS AND INTERMODAL



HIGHWAYS

RESPONSIBLE AGENCY: FDOT

Item Segment TOTAL ALL Years ALL Phases: **\$62,970**

Item Number: **427369** Item TOTAL ALL Years ALL Phases ALL Segments: **\$190,822**

TPO Project No: **DT4273693**
 LRTP Ref: **6-12**
 County: **MIAMI-DADE**
 Roadway ID:
 Lanes Exist:
 Lanes Improved:
 Lanes Added:
 Project Length: **3.039**
 District: **6**

Project Description: **SR 997/KROME AVE FROM SW 184 ST TO S OF SW 136 ST**

Type of Work: **ADD LANES & RECONSTRUCT** SIS or Non-SIS: **Yes**

Extra Description:

PHASE :		Proposed Funding (in \$000s)								
		Funding Source	<2020	2019 - 2020	2020 - 2021	2021 - 2022	2022 - 2023	2023 - 2024	>2024	All Years
PRELIMINARY ENGINEERING		DDR	1,765	0	0	0	0	0	0	1,765
		DIH	168	0	0	0	0	0	0	168
		DS	441	0	0	0	0	0	0	441
		Total	2,374	0	0	0	0	0	0	2,374
RIGHT OF WAY		BNIR	2,305	311	0	0	0	0	0	2,616
		DDR	1,342	0	0	0	0	0	0	1,342
		DI	535	0	0	0	0	0	0	535
		DIH	417	0	0	0	0	0	0	417
		DS	4,003	0	0	0	0	0	0	4,003
		DSBD	3,343	450	0	0	0	0	0	3,793
		Total	11,945	761	0	0	0	0	0	12,706
CONSTRUCTION		ACNP	16,207	0	0	0	0	0	0	16,207
		DDR	257	0	0	0	0	0	0	257
		DIS	62	0	0	0	0	0	0	62
		DS	16	0	0	0	0	0	0	16
Total	16,542	0	0	0	0	0	0	16,542		
ALTERNATIVE CONTRACTING INCENTIVES		DDR	0	0	220	0	0	0	0	220
		DSBD	0	0	680	0	0	0	0	680
		Total	0	0	900	0	0	0	0	900

RESPONSIBLE AGENCY: FDOT

Item Segment TOTAL ALL Years ALL Phases: **\$32,522**

Item Number: **427369** Item TOTAL ALL Years ALL Phases ALL Segments: **\$190,822**

MIAMI-DADE TRANSPORTATION PLANNING ORGANIZATION
TRANSPORTATION IMPROVEMENT PROGRAM
PRIMARY STATE HIGHWAYS AND INTERMODAL



HIGHWAYS

TPO Project No: **DT4273694**
LRTP Ref: 6-12
County: MIAMI-DADE
Roadway ID:
Lanes Exist:
Lanes Improved:
Lanes Added:
Project Length: 0.001
District: 6

Project Description: **SR 997/KROME AVE RELOCATE & RECONSTRUCT CONTROL STRUCTURE AT C-102**
Type of Work: **DRAINAGE IMPROVEMENTS** SIS or Non-SIS: **Yes**

Extra Description:

PHASE :		Proposed Funding (in \$000s)							
		Funding Source	<2020	2019 - 2020	2020 - 2021	2021 - 2022	2022 - 2023	2023 - 2024	>2024
PRELIMINARY ENGINEERING		4	0	0	0	0	0	0	4
	Total	4	0	0	0	0	0	0	4
		111	0	0	0	0	0	0	111
CONSTRUCTION		2,454	0	0	0	0	0	0	2,454
Total		2,565	0	0	0	0	0	0	2,565

RESPONSIBLE AGENCY: **FDOT**

Item Segment **TOTAL ALL Years ALL Phases:** **\$2,569**
Item Number: **427369** Item **TOTAL ALL Years ALL Phases ALL Segments:** **\$190,822**

TPO Project No: **DT4273695**
LRTP Ref: 5-5
County: MIAMI-DADE
Roadway ID:
Lanes Exist:
Lanes Improved:
Lanes Added:
Project Length: 0.195
District: 6

Project Description: **SR 997/KROME AVE AT SW 184 ST (G-757A WELL REPLACEMENT)**
Type of Work: **DRAINAGE IMPROVEMENTS** SIS or Non-SIS: **Yes**

Extra Description:

PHASE :		Proposed Funding (in \$000s)							
		Funding Source	<2020	2019 - 2020	2020 - 2021	2021 - 2022	2022 - 2023	2023 - 2024	>2024
		11	0	0	0	0	0	0	11
CONSTRUCTION		11	0	0	0	0	0	0	11
Total		11	0	0	0	0	0	0	11

RESPONSIBLE AGENCY: **FDOT**

Item Segment **TOTAL ALL Years ALL Phases:** **\$11**
Item Number: **427369** Item **TOTAL ALL Years ALL Phases ALL Segments:** **\$190,822**

MIAMI-DADE TRANSPORTATION PLANNING ORGANIZATION
TRANSPORTATION IMPROVEMENT PROGRAM
PRIMARY STATE HIGHWAYS AND INTERMODAL



HIGHWAYS

TPO Project No: DT4275181	Project Description: SR 860/MIAMI GARDENS DR	FROM NW 57 AVE	TO W OF NW 28 PLACE
LRTP Ref: 5-5			
County: MIAMI-DADE			
Roadway ID:			
Lanes Exist:	Type of Work: RESURFACING - RIDE ONLY	SIS or Non-SIS: No	
Lanes Improved:	Extra Description:		
Lanes Added:			
Project Length: 2.829			
District: 6			

PHASE :		Proposed Funding (in \$000s)								
		Funding Source	<2020	2019 - 2020	2020 - 2021	2021 - 2022	2022 - 2023	2023 - 2024	>2024	All Years
			18	0	0	0	0	0	0	18
			236	0	0	0	0	0	0	236
PRELIMINARY ENGINEERING		Total	254	0	0	0	0	0	0	254
			13	0	0	0	0	0	0	13
			3	0	0	0	0	0	0	3
RAILROAD & UTILITIES		Total	16	0	0	0	0	0	0	16
			106	0	0	0	0	0	0	106
			1,160	0	0	0	0	0	0	1,160
			39	0	0	0	0	0	0	39
CONSTRUCTION		Total	1,305	0	0	0	0	0	0	1,305

RESPONSIBLE AGENCY: FDOT

Item Segment	TOTAL ALL Years ALL Phases:	\$1,575
Item Number: 427518	Item TOTAL ALL Years ALL Phases ALL Segments:	\$9,608

TPO Project No: DT4275182	Project Description: SR 860/MIAMI GARDENS DR/NW 183 ST	FROM E OF NW 57 AVE	TO W OF NW 27 AVE
LRTP Ref: 5-5			
County: MIAMI-DADE			
Roadway ID:			
Lanes Exist:	Type of Work: RESURFACING	SIS or Non-SIS: No	
Lanes Improved:	Extra Description:		
Lanes Added:			
Project Length: 2.991			
District: 6			

PHASE :		Proposed Funding (in \$000s)								
		Funding Source	<2020	2019 - 2020	2020 - 2021	2021 - 2022	2022 - 2023	2023 - 2024	>2024	All Years
		ACSS	156	0	0	0	0	0	0	156
		DIH	33	80	80	80	0	0	0	273
		DS	29	0	0	0	0	0	0	29
		SA	858	0	0	0	0	0	0	858
PRELIMINARY ENGINEERING		Total	1,076	80	80	80	0	0	0	1,316
		ACSS	0	0	126	0	0	0	0	126

MIAMI-DADE TRANSPORTATION PLANNING ORGANIZATION
TRANSPORTATION IMPROVEMENT PROGRAM
PRIMARY STATE HIGHWAYS AND INTERMODAL



HIGHWAYS

TPO Project No: **DT4275182** Project Description: **SR 860/MIAMI GARDENS DR/NW 183 ST FROM E OF NW 57 AVE TO W OF NW 27 AVE**

LRTP Ref: 5-5
County: MIAMI-DADE
Roadway ID:
Lanes Exist:
Lanes Improved:
Lanes Added:
Project Length: 2.991
District: 6

Project Description: **SR 860/MIAMI GARDENS DR/NW 183 ST FROM E OF NW 57 AVE TO W OF NW 27 AVE**
Type of Work: **RESURFACING** SIS or Non-SIS: **No**

Extra Description:

		Proposed Funding (in \$000s)							
PHASE :	Funding Source	<2020	2019 - 2020	2020 - 2021	2021 - 2022	2022 - 2023	2023 - 2024	>2024	All Years
	DDR	0	0	1,296	0	0	0	0	1,296
	DIH	0	0	224	0	0	0	0	224
	DS	0	0	3,319	0	0	0	0	3,319
	SA	0	0	1,053	0	0	0	0	1,053
CONSTRUCTION	Total	0	0	6,018	0	0	0	0	6,018
	SA	0	0	0	200	0	0	0	200
ALTERNATIVE CONTRACTING INCENTIVES	Total	0	0	0	200	0	0	0	200

RESPONSIBLE AGENCY: FDOT

Item Segment TOTAL ALL Years ALL Phases: **\$7,534**
Item Number: 427518 Item TOTAL ALL Years ALL Phases ALL Segments: **\$9,608**

TPO Project No: **DT4275183** Project Description: **SR 860/NW 183 ST FROM WEST OF NW 57 AVE TO EAST OF NW 57 AVE**

LRTP Ref:
County: MIAMI-DADE
Roadway ID:
Lanes Exist:
Lanes Improved:
Lanes Added:
Project Length: 0.192
District: 6

Project Description: **SR 860/NW 183 ST FROM WEST OF NW 57 AVE TO EAST OF NW 57 AVE**
Type of Work: **INTERSECTION IMPROVEMENT** SIS or Non-SIS: **No**

Extra Description:

		Proposed Funding (in \$000s)							
PHASE :	Funding Source	<2020	2019 - 2020	2020 - 2021	2021 - 2022	2022 - 2023	2023 - 2024	>2024	All Years
	ACSS	0	0	491	0	0	0	0	491
	SA	0	0	8	0	0	0	0	8
CONSTRUCTION	Total	0	0	499	0	0	0	0	499

RESPONSIBLE AGENCY: FDOT

Item Segment TOTAL ALL Years ALL Phases: **\$499**
Item Number: 427518 Item TOTAL ALL Years ALL Phases ALL Segments: **\$9,608**

MIAMI-DADE TRANSPORTATION PLANNING ORGANIZATION
 TRANSPORTATION IMPROVEMENT PROGRAM
 PRIMARY STATE HIGHWAYS AND INTERMODAL



HIGHWAYS

TPO Project No: DT4275211	Project Description: SR 922/NE 125 ST	FROM NE 5 AVE							TO NE 7 AVE	
LRTP Ref:										
County: MIAMI-DADE										
Roadway ID:										
Lanes Exist:	Type of Work: PD&E/EMO STUDY		SIS or Non-SIS: No							
Lanes Improved:										
Lanes Added:	Extra Description:									
Project Length: 0.250										
District: 6										
	PHASE :		Proposed Funding (in \$000s)							
		Funding Source	<2020	2019 - 2020	2020 - 2021	2021 - 2022	2022 - 2023	2023 - 2024	>2024	All Years
			732	0	0	0	0	0	0	732
	PROJECT DEVELOPMENT AND ENVIRONMENTAL	Total	732	0	0	0	0	0	0	732
RESPONSIBLE AGENCY: FDOT			Item Segment TOTAL ALL Years ALL Phases:						\$732	
		Item Number: 427521	Item TOTAL ALL Years ALL Phases ALL Segments:						\$6,372	

TPO Project No: DT4275212	Project Description: SR 922/NE 125 ST	FROM SR 915/NE 6 AVE							TO NE 7 AVE	
LRTP Ref:										
County: MIAMI-DADE										
Roadway ID:										
Lanes Exist:	Type of Work: INTERSECTION IMPROVEMENT		SIS or Non-SIS: No							
Lanes Improved:										
Lanes Added:	Extra Description:									
Project Length: 0.250										
District: 6										
	PHASE :		Proposed Funding (in \$000s)							
		Funding Source	<2020	2019 - 2020	2020 - 2021	2021 - 2022	2022 - 2023	2023 - 2024	>2024	All Years
		ACSA	325	0	0	0	0	0	0	325
	PRELIMINARY ENGINEERING	Total	325	0	0	0	0	0	0	325
		DIH	0	10	15	0	0	0	0	25
		SA	0	450	807	0	0	0	0	1,257
	RIGHT OF WAY	Total	0	460	822	0	0	0	0	1,282
		ACSS	0	0	0	0	3,866	0	0	3,866
		DIH	0	0	0	0	167	0	0	167
	CONSTRUCTION	Total	0	0	0	0	4,033	0	0	4,033
RESPONSIBLE AGENCY: FDOT			Item Segment TOTAL ALL Years ALL Phases:						\$5,640	
		Item Number: 427521	Item TOTAL ALL Years ALL Phases ALL Segments:						\$6,372	

MIAMI-DADE TRANSPORTATION PLANNING ORGANIZATION
 TRANSPORTATION IMPROVEMENT PROGRAM
 PRIMARY STATE HIGHWAYS AND INTERMODAL



HIGHWAYS

TPO Project No: DT4276471	Project Description:	SR 90/SW 7 ST	FROM SW 2ND AVE	TO SW 5 AVE
LRTP Ref: 5-5				
County: MIAMI-DADE				
Roadway ID:				
Lanes Exist:	Type of Work:	PD&E/EMO STUDY	SIS or Non-SIS:	No
Lanes Improved:				
Lanes Added:	Extra Description:			
Project Length: 0.628				
District: 6				

PHASE :	Funding Source	Proposed Funding (in \$000s)							All Years
		<2020	2019 - 2020	2020 - 2021	2021 - 2022	2022 - 2023	2023 - 2024	>2024	
		4	0	0	0	0	0	0	4
PROJECT DEVELOPMENT AND ENVIRONMENTAL	Total	4	0	0	0	0	0	0	4

RESPONSIBLE AGENCY: **FDOT**

Item Segment TOTAL ALL Years ALL Phases:	\$4
Item Number: 427647	Item TOTAL ALL Years ALL Phases ALL Segments: \$4

TPO Project No: DT4278491	Project Description:	DW PROPERTY MGMT ASBESTOS CONSULT ABATEMENT AND DEMOLITION SERVICES
LRTP Ref: 5-5		
County: DIST/ST-WIDE		
Roadway ID:		
Lanes Exist:	Type of Work:	RIGHT OF WAY ACTIVITIES
Lanes Improved:		
Lanes Added:	Extra Description:	SIS or Non-SIS: No
Project Length:		
District: 6		

PHASE :	Funding Source	Proposed Funding (in \$000s)							All Years
		<2020	2019 - 2020	2020 - 2021	2021 - 2022	2022 - 2023	2023 - 2024	>2024	
	DIH	186	5	5	5	0	0	0	201
	DS	116	25	25	25	0	0	0	191
RIGHT OF WAY	Total	302	30	30	30	0	0	0	392

RESPONSIBLE AGENCY: **FDOT**

Item Segment TOTAL ALL Years ALL Phases:	\$392
Item Number: 427849	Item TOTAL ALL Years ALL Phases ALL Segments: \$392

MIAMI-DADE TRANSPORTATION PLANNING ORGANIZATION
 TRANSPORTATION IMPROVEMENT PROGRAM
 PRIMARY STATE HIGHWAYS AND INTERMODAL



HIGHWAYS

TPO Project No: **DT4283581**
 LRTP Ref: 6-10
 County: MIAMI-DADE
 Roadway ID:
 Lanes Exist:
 Lanes Improved:
 Lanes Added:
 Project Length: 4.448
 District: 6

Project Description: **SR 826/PALMETTO EXPRESSWAY SR 826
 EB RAMP TO SR 9A/I-95 NB**

Type of Work: **INTERCHANGE RAMP (NEW)** SIS or Non-SIS: **Yes**

Extra Description:

PHASE :	Funding Source	Proposed Funding (in \$000s)							All Years
		<2020	2019 - 2020	2020 - 2021	2021 - 2022	2022 - 2023	2023 - 2024	>2024	
	DI	4,332	0	0	0	0	0	0	4,332
	DIH	148	0	0	0	0	0	0	148
	DIS	2,630	0	0	0	0	0	0	2,630
	DS	186	0	0	0	0	0	0	186
	NHPP	515	0	0	0	0	0	0	515
	PKYI	668	0	0	0	0	0	0	668
	PKYI	178	0	0	0	0	0	0	178
	SIWR	776	0	0	0	0	0	0	776
PRELIMINARY ENGINEERING	Total	9,433	0	0	0	0	0	0	9,433
	BNIR	5,869	0	0	0	0	0	0	5,869
	DDR	909	0	114	0	0	0	0	1,023
	DI	7,787	50	33	0	0	0	0	7,870
	DIH	52	50	20	0	0	0	0	122
	DIS	550	0	0	0	0	0	0	550
	DS	106	200	0	0	0	0	0	306
	DSBD	8,048	1,850	0	0	0	0	0	9,898
RIGHT OF WAY	Total	23,321	2,150	167	0	0	0	0	25,638
	DI	500	0	0	0	0	0	0	500
	DS	5	0	0	0	0	0	0	5
	LF	0	0	30	0	0	0	0	30
RAILROAD & UTILITIES	Total	505	0	30	0	0	0	0	535
	DIH	171	0	0	0	0	0	0	171
	EBNH	2,420	0	0	0	0	0	0	2,420
	NHPP	1,053	0	0	0	0	0	0	1,053
	PKYI	236	0	0	0	0	0	0	236
PROJECT DEVELOPMENT AND ENVIRONMENTAL	Total	3,880	0	0	0	0	0	0	3,880
	ACNP	0	0	22,330	0	0	0	0	22,330
	DDR	0	0	0	6,845	8,250	0	0	15,095
	DIH	0	0	905	0	0	0	0	905
	DSBD	0	0	107,639	0	0	0	0	107,639
CONSTRUCTION	Total	0	0	130,874	6,845	8,250	0	0	145,969

MIAMI-DADE TRANSPORTATION PLANNING ORGANIZATION
TRANSPORTATION IMPROVEMENT PROGRAM
PRIMARY STATE HIGHWAYS AND INTERMODAL



HIGHWAYS

TPO Project No: **DT4283581**
 LRTP Ref: 6-10
 County: MIAMI-DADE
 Roadway ID:
 Lanes Exist:
 Lanes Improved:
 Lanes Added:
 Project Length: 4.448
 District: 6

Project Description: **SR 826/PALMETTO EXPRESSWAY SR 826
EB RAMP TO SR 9A/I-95 NB**

Type of Work: **INTERCHANGE RAMP (NEW)** SIS or Non-SIS: **Yes**

Extra Description:

PHASE :		Proposed Funding (in \$000s)							
		Funding Source	<2020	2019 - 2020	2020 - 2021	2021 - 2022	2022 - 2023	2023 - 2024	>2024
SA		0	0	0	0	0	0	2,300	2,300
ALTERNATIVE CONTRACTING INCENTIVES		Total	0	0	0	0	0	2,300	2,300

RESPONSIBLE AGENCY: **FDOT**

Item Segment **TOTAL ALL Years ALL Phases:** **\$187,755**

Item Number: **428358** Item **TOTAL ALL Years ALL Phases ALL Segments:** **\$614,487**

TPO Project No: **DT4283583**
 LRTP Ref: 6-18
 County: MIAMI-DADE
 Roadway ID:
 Lanes Exist:
 Lanes Improved:
 Lanes Added:
 Project Length: 4.964
 District: 6

Project Description: **SR 826/PALMETTO EXPRESSWAY FROM W OF NW 17TH AVE TO I-95 (EXPRESS LANES)**

Type of Work: **ADD LANES & RECONSTRUCT** SIS or Non-SIS: **Yes**

Extra Description:

PHASE :		Proposed Funding (in \$000s)							
		Funding Source	<2020	2019 - 2020	2020 - 2021	2021 - 2022	2022 - 2023	2023 - 2024	>2024
ACNP		0	17,000	0	0	0	0	0	17,000
DIH		0	200	0	0	0	0	0	200
PRELIMINARY ENGINEERING		Total	0	17,200	0	0	0	0	17,200
DI		0	0	0	0	0	0	2,877	2,877
RAILROAD & UTILITIES		Total	0	0	0	0	0	2,877	2,877
ACNP		0	0	0	0	0	0	201,590	201,590
STED		0	0	0	0	0	0	3,553	3,553
CONSTRUCTION		Total	0	0	0	0	0	205,143	205,143

RESPONSIBLE AGENCY: **FDOT**

Item Segment **TOTAL ALL Years ALL Phases:** **\$225,220**

Item Number: **428358** Item **TOTAL ALL Years ALL Phases ALL Segments:** **\$614,487**

MIAMI-DADE TRANSPORTATION PLANNING ORGANIZATION
 TRANSPORTATION IMPROVEMENT PROGRAM
 PRIMARY STATE HIGHWAYS AND INTERMODAL



HIGHWAYS

TPO Project No: **DT4283584**
 LRTP Ref: 6-18
 County: MIAMI-DADE
 Roadway ID:
 Lanes Exist:
 Lanes Improved:
 Lanes Added:
 Project Length: 2.398
 District: 6

Project Description: **GOLDEN GLADES INTERCHANGE
 VARIOUS RAMP IMPROVEMENTS**

Type of Work: **INTERCHANGE RAMP (NEW)**

SIS or Non-SIS: **Yes**

Extra Description:

		Proposed Funding (in \$000s)							
PHASE :	Funding Source	<2020	2019 - 2020	2020 - 2021	2021 - 2022	2022 - 2023	2023 - 2024	>2024	All Years
	DDR	0	575	300	0	0	0	0	875
	DIH	517	0	0	0	0	0	0	517
	DS	2,041	120	400	0	0	0	0	2,561
PRELIMINARY ENGINEERING	Total	2,558	695	700	0	0	0	0	3,953
	DDR	10	0	0	0	0	0	0	10
	DIH	16	0	0	0	0	0	0	16
	DS	20	0	0	0	0	0	0	20
RIGHT OF WAY	Total	46	0	0	0	0	0	0	46
	DDR	0	20	7	330	0	0	0	357
	DS	0	0	75	0	0	0	0	75
RAILROAD & UTILITIES	Total	0	20	82	330	0	0	0	432
	ACNP	0	0	55,001	4,512	0	0	0	59,513
	DIH	0	0	369	0	0	0	0	369
CONSTRUCTION	Total	0	0	55,370	4,512	0	0	0	59,882
	SA	0	0	0	0	0	0	1,100	1,100
ALTERNATIVE CONTRACTING INCENTIVES	Total	0	0	0	0	0	0	1,100	1,100

RESPONSIBLE AGENCY: **FDOT**

Item Segment **TOTAL ALL Years ALL Phases:** **\$65,413**
 Item Number: **428358** Item **TOTAL ALL Years ALL Phases ALL Segments:** **\$614,487**

MIAMI-DADE TRANSPORTATION PLANNING ORGANIZATION
 TRANSPORTATION IMPROVEMENT PROGRAM
 PRIMARY STATE HIGHWAYS AND INTERMODAL



HIGHWAYS

TPO Project No: DT4283585	Project Description: SR 9A/I-95	FROM N OF BISCAYNE CANAL TO SR 860/MIAMI GARDEN DR
LRTP Ref: 6-18		
County: MIAMI-DADE		
Roadway ID:		
Lanes Exist:	Type of Work: WIDEN/RESURFACE EXIST LANES	SIS or Non-SIS: Yes
Lanes Improved:		
Lanes Added:	Extra Description:	
Project Length: 2.193		
District: 6		

PHASE :		Proposed Funding (in \$000s)							
		Funding Source	<2020	2019 - 2020	2020 - 2021	2021 - 2022	2022 - 2023	2023 - 2024	>2024
	DIH	257	0	0	0	0	0	0	257
	DS	2,143	552	220	0	0	0	0	2,915
PRELIMINARY ENGINEERING	Total	2,400	552	220	0	0	0	0	3,172
	DIH	10	0	0	0	0	0	0	10
	DS	12	0	0	0	0	0	0	12
RIGHT OF WAY	Total	22	0	0	0	0	0	0	22
	ACNP	0	0	0	1,402	0	0	0	1,402
	SU	0	10	200	0	0	0	0	210
RAILROAD & UTILITIES	Total	0	10	200	1,402	0	0	0	1,612
	ACNP	0	0	0	57,690	0	0	0	57,690
	DDR	0	0	0	1,068	0	0	0	1,068
	DS	0	0	0	929	0	0	0	929
CONSTRUCTION	Total	0	0	0	59,687	0	0	0	59,687
	SA	0	0	0	0	0	0	700	700
ALTERNATIVE CONTRACTING INCENTIVES	Total	0	0	0	0	0	0	700	700

RESPONSIBLE AGENCY: FDOT

Item Segment TOTAL ALL Years ALL Phases: **\$65,193**

Item Number: 428358 Item TOTAL ALL Years ALL Phases ALL Segments: **\$614,487**

TPO Project No: DT4283588	Project Description: SR 826 CONNECTOR	AT GOLDEN GLADES INTERCHG AND VARIOUS RAMPS
LRTP Ref: 6-18		
County: MIAMI-DADE		
Roadway ID:		
Lanes Exist:	Type of Work: ADD LANES & RECONSTRUCT	SIS or Non-SIS: Yes
Lanes Improved:		
Lanes Added:	Extra Description:	
Project Length: 1.099		
District: 6		

PHASE :		Proposed Funding (in \$000s)							
		Funding Source	<2020	2019 - 2020	2020 - 2021	2021 - 2022	2022 - 2023	2023 - 2024	>2024
	DDR	1,729	0	0	0	0	0	0	1,729

MIAMI-DADE TRANSPORTATION PLANNING ORGANIZATION
 TRANSPORTATION IMPROVEMENT PROGRAM
 PRIMARY STATE HIGHWAYS AND INTERMODAL



HIGHWAYS

TPO Project No: **DT4283588**
 LRTP Ref: 6-18
 County: MIAMI-DADE
 Roadway ID:
 Lanes Exist:
 Lanes Improved:
 Lanes Added:
 Project Length: 1.099
 District: 6

Project Description: **SR 826 CONNECTOR AT GOLDEN GLADES INTERCHG AND VARIOUS RAMPS**

Type of Work: **ADD LANES & RECONSTRUCT** SIS or Non-SIS: **Yes**

Extra Description:

PHASE :		Proposed Funding (in \$000s)							
		Funding Source	<2020	2019 - 2020	2020 - 2021	2021 - 2022	2022 - 2023	2023 - 2024	>2024
PRELIMINARY ENGINEERING	DIH	59	0	0	0	0	0	0	59
	DIS	2,021	0	0	0	0	0	0	2,021
	DS	9	0	0	0	0	0	0	9
	Total	3,818	0	0	0	0	0	0	3,818
	<hr/>								
RIGHT OF WAY	DDR	303	1,366	0	0	0	0	0	1,669
	DIH	15	25	0	0	0	0	0	40
	DS	35	0	0	0	0	0	0	35
	DSBD	984	734	0	0	0	0	0	1,718
	Total	1,337	2,125	0	0	0	0	0	3,462
<hr/>									
RAILROAD & UTILITIES	DS	0	10	200	0	0	0	0	210
	LF	0	0	6	0	0	0	0	6
	Total	0	10	206	0	0	0	0	216
<hr/>									
CONSTRUCTION	ACNP	0	0	39,778	0	0	0	0	39,778
	DDR	0	0	2,431	1,630	0	0	0	4,061
	DIH	0	0	158	0	0	0	0	158
	DS	0	0	0	2,233	635	0	0	2,868
	DSBD	0	0	4,065	0	0	0	0	4,065
	SU	0	0	7,709	0	2,246	0	0	9,955
	Total	0	0	54,141	3,863	2,881	0	0	60,885
<hr/>									
ALTERNATIVE CONTRACTING INCENTIVES	SU	0	0	0	0	0	0	1,000	1,000
	Total	0	0	0	0	0	0	1,000	1,000

RESPONSIBLE AGENCY: FDOT

Item Segment TOTAL ALL Years ALL Phases: **\$69,381**
 Item Number: **428358** Item TOTAL ALL Years ALL Phases ALL Segments: **\$614,487**

MIAMI-DADE TRANSPORTATION PLANNING ORGANIZATION
TRANSPORTATION IMPROVEMENT PROGRAM
PRIMARY STATE HIGHWAYS AND INTERMODAL



HIGHWAYS

TPO Project No: **DT4283589**
 LRTP Ref: C10-C11
 County: MIAMI-DADE
 Roadway ID:
 Lanes Exist:
 Lanes Improved:
 Lanes Added:
 Project Length: 2.337
 District: 6

Project Description: **GOLDEN GLADES INTERCHANGE
ENGINEERING SUPPORT**

Type of Work: **PRELIMINARY ENGINEERING** SIS or Non-SIS: **Yes**

Extra Description:

		Proposed Funding (in \$000s)							
PHASE :	Funding Source	<2020	2019 - 2020	2020 - 2021	2021 - 2022	2022 - 2023	2023 - 2024	>2024	All Years
	DDR	500	501	0	0	0	0	0	1,001
	DIH	5	10	10	0	0	0	0	25
	DS	0	249	250	0	0	0	0	499
PRELIMINARY ENGINEERING	Total	505	760	260	0	0	0	0	1,525

RESPONSIBLE AGENCY: FDOT

Item Segment TOTAL ALL Years ALL Phases: **\$1,525**
 Item Number: 428358 Item TOTAL ALL Years ALL Phases ALL Segments: **\$614,487**

TPO Project No: **DT4290471**
 LRTP Ref: 5-5
 County: MIAMI-DADE
 Roadway ID:
 Lanes Exist:
 Lanes Improved:
 Lanes Added:
 Project Length: 1.463
 District: 6

Project Description: **SR 93/I-75 FROM NW 178 ST TO NW 202 ST**

Type of Work: **LANDSCAPING** SIS or Non-SIS: **Yes**

Extra Description:

		Proposed Funding (in \$000s)							
PHASE :	Funding Source	<2020	2019 - 2020	2020 - 2021	2021 - 2022	2022 - 2023	2023 - 2024	>2024	All Years
	DDR	175	0	0	0	0	0	0	175
	DIH	17	0	0	0	0	0	0	17
	DS	9	0	0	0	0	0	0	9
PRELIMINARY ENGINEERING	Total	201	0	0	0	0	0	0	201
	DDR	0	0	1,284	0	0	0	0	1,284
	DIH	0	0	75	0	0	0	0	75
	DS	0	0	111	0	0	0	0	111
CONSTRUCTION	Total	0	0	1,470	0	0	0	0	1,470

RESPONSIBLE AGENCY: FDOT

Item Segment TOTAL ALL Years ALL Phases: **\$1,671**
 Item Number: 429047 Item TOTAL ALL Years ALL Phases ALL Segments: **\$3,949**

MIAMI-DADE TRANSPORTATION PLANNING ORGANIZATION
TRANSPORTATION IMPROVEMENT PROGRAM
PRIMARY STATE HIGHWAYS AND INTERMODAL



HIGHWAYS

TPO Project No: **DT4290472** Project Description: **SR 93/I-75** FROM NW 162 ST TO NW 178 ST

LRTP Ref: 5-5
County: MIAMI-DADE
Roadway ID:
Lanes Exist:
Lanes Improved:
Lanes Added:
Project Length: 0.979
District: 6

Type of Work: **LANDSCAPING** SIS or Non-SIS: **Yes**

Extra Description:

		Proposed Funding (in \$000s)							
PHASE :	Funding Source	<2020	2019 - 2020	2020 - 2021	2021 - 2022	2022 - 2023	2023 - 2024	>2024	All Years
	DDR	112	0	0	0	0	0	0	112
	DIH	15	0	0	0	0	0	0	15
PRELIMINARY ENGINEERING	Total	127	0	0	0	0	0	0	127
	DDR	0	0	721	0	0	0	0	721
	DIH	0	0	47	0	0	0	0	47
	DS	0	0	166	0	0	0	0	166
CONSTRUCTION	Total	0	0	934	0	0	0	0	934

RESPONSIBLE AGENCY: FDOT

Item Segment TOTAL ALL Years ALL Phases: **\$1,061**
Item Number: 429047 Item TOTAL ALL Years ALL Phases ALL Segments: **\$3,949**

TPO Project No: **DT4290473** Project Description: **SR 93/I-75** FROM NW 148 ST TO NW 162 ST

LRTP Ref: 5-5
County: MIAMI-DADE
Roadway ID:
Lanes Exist:
Lanes Improved:
Lanes Added:
Project Length: 0.923
District: 6

Type of Work: **LANDSCAPING** SIS or Non-SIS: **Yes**

Extra Description:

		Proposed Funding (in \$000s)							
PHASE :	Funding Source	<2020	2019 - 2020	2020 - 2021	2021 - 2022	2022 - 2023	2023 - 2024	>2024	All Years
		148	0	0	0	0	0	0	148
PRELIMINARY ENGINEERING	Total	148	0	0	0	0	0	0	148
		713	0	0	0	0	0	0	713
CONSTRUCTION	Total	713	0	0	0	0	0	0	713

RESPONSIBLE AGENCY: FDOT

Item Segment TOTAL ALL Years ALL Phases: **\$861**
Item Number: 429047 Item TOTAL ALL Years ALL Phases ALL Segments: **\$3,949**

MIAMI-DADE TRANSPORTATION PLANNING ORGANIZATION
TRANSPORTATION IMPROVEMENT PROGRAM
PRIMARY STATE HIGHWAYS AND INTERMODAL



HIGHWAYS

TPO Project No: **DT4290474** Project Description: **SR 860/MIAMI GARDENS DR FROM E OF NW 97 AVE TO SR93/I-75 & PARK & RIDE LOT**
LRTP Ref: 5-5

County: MIAMI-DADE

Roadway ID:

Lanes Exist:

Lanes Improved:

Lanes Added:

Project Length: 0.277

District: 6

Type of Work: **LANDSCAPING**

SIS or Non-SIS: **No**

Extra Description:

Proposed Funding (in \$000s)

PHASE :	Funding Source	<2020	2019 - 2020	2020 - 2021	2021 - 2022	2022 - 2023	2023 - 2024	>2024	All Years
		66	0	0	0	0	0	0	66
PRELIMINARY ENGINEERING	Total	66	0	0	0	0	0	0	66
		290	0	0	0	0	0	0	290
CONSTRUCTION	Total	290	0	0	0	0	0	0	290

RESPONSIBLE AGENCY: **FDOT**

Item Segment **TOTAL ALL Years ALL Phases:** **\$356**

Item Number: 429047

Item **TOTAL ALL Years ALL Phases ALL Segments:** **\$3,949**

TPO Project No: **DT4291851** Project Description: **SR 9/NW 27 AVE FROM S OF SR 934/NW 79 ST TO N OF SR 932/NW 103 ST**
LRTP Ref: 5-5

County: MIAMI-DADE

Roadway ID:

Lanes Exist:

Lanes Improved:

Lanes Added:

Project Length: 1.621

District: 6

Type of Work: **RESURFACING**

SIS or Non-SIS: **No**

Extra Description:

Proposed Funding (in \$000s)

PHASE :	Funding Source	<2020	2019 - 2020	2020 - 2021	2021 - 2022	2022 - 2023	2023 - 2024	>2024	All Years
		59	0	0	0	0	0	0	59
		552	0	0	0	0	0	0	552
		111	0	0	0	0	0	0	111
PRELIMINARY ENGINEERING	Total	722	0	0	0	0	0	0	722
		14	0	0	0	0	0	0	14
RIGHT OF WAY	Total	14	0	0	0	0	0	0	14
		8	0	0	0	0	0	0	8
		1	0	0	0	0	0	0	1
RAILROAD & UTILITIES	Total	9	0	0	0	0	0	0	9
		70	0	0	0	0	0	0	70
		4,370	0	0	0	0	0	0	4,370

MIAMI-DADE TRANSPORTATION PLANNING ORGANIZATION
TRANSPORTATION IMPROVEMENT PROGRAM
PRIMARY STATE HIGHWAYS AND INTERMODAL



HIGHWAYS

TPO Project No: **DT4291851** Project Description: **SR 9/NW 27 AVE FROM S OF SR 934/NW 79 ST TO N OF SR 932/NW 103 ST**
 LRTP Ref: 5-5
 County: MIAMI-DADE
 Roadway ID:
 Lanes Exist: Type of Work: **RESURFACING** SIS or Non-SIS: **No**
 Lanes Improved: Extra Description:
 Lanes Added:
 Project Length: 1.621
 District: 6

		Proposed Funding (in \$000s)							
PHASE :	Funding Source	<2020	2019 - 2020	2020 - 2021	2021 - 2022	2022 - 2023	2023 - 2024	>2024	All Years
		150	0	0	0	0	0	0	150
CONSTRUCTION	Total	4,590	0	0	0	0	0	0	4,590
		110	0	0	0	0	0	0	110
ALTERNATIVE CONTRACTING INCENTIVES	Total	110	0	0	0	0	0	0	110

RESPONSIBLE AGENCY: **FDOT**

Item Segment **TOTAL ALL Years ALL Phases:** **\$5,445**
 Item Number: **429185** Item **TOTAL ALL Years ALL Phases ALL Segments:** **\$14,127**

TPO Project No: **DT4291852** Project Description: **SR 9/NW 27 AVE FROM NW 39 ST TO S OF NW 79 ST**
 LRTP Ref: 5-5
 County: MIAMI-DADE
 Roadway ID:
 Lanes Exist: Type of Work: **RESURFACING** SIS or Non-SIS: **No**
 Lanes Improved: Extra Description:
 Lanes Added:
 Project Length: 2.283
 District: 6

		Proposed Funding (in \$000s)							
PHASE :	Funding Source	<2020	2019 - 2020	2020 - 2021	2021 - 2022	2022 - 2023	2023 - 2024	>2024	All Years
	DDR	0	380	0	0	0	0	0	380
	DIH	0	20	0	0	0	0	0	20
	DS	10	0	0	0	0	0	0	10
PRELIMINARY ENGINEERING	Total	10	400	0	0	0	0	0	410
	DDR	0	0	20	0	0	0	0	20
	DS	0	5	0	0	0	0	0	5
RAILROAD & UTILITIES	Total	0	5	20	0	0	0	0	25
	DDR	0	0	163	0	0	0	0	163
	DIH	0	0	0	29	0	0	0	29
	DS	0	0	2,779	315	0	0	0	3,094

MIAMI-DADE TRANSPORTATION PLANNING ORGANIZATION
TRANSPORTATION IMPROVEMENT PROGRAM
PRIMARY STATE HIGHWAYS AND INTERMODAL



HIGHWAYS

TPO Project No: DT4291852	Project Description: SR 9/NW 27 AVE	FROM NW 39 ST	TO S OF NW 79 ST																																																										
LRTP Ref: 5-5	Type of Work: RESURFACING																																																												
County: MIAMI-DADE	SIS or Non-SIS: No																																																												
Roadway ID:	Extra Description:																																																												
Lanes Exist:	<table border="1" style="width: 100%; border-collapse: collapse;"> <thead> <tr> <th colspan="10" style="text-align: center;">Proposed Funding (in \$000s)</th> </tr> <tr> <th style="width: 5%;">PHASE :</th> <th style="width: 5%;">Funding Source</th> <th style="width: 5%;"><2020</th> <th style="width: 5%;">2019 - 2020</th> <th style="width: 5%;">2020 - 2021</th> <th style="width: 5%;">2021 - 2022</th> <th style="width: 5%;">2022 - 2023</th> <th style="width: 5%;">2023 - 2024</th> <th style="width: 5%;">>2024</th> <th style="width: 5%;">All Years</th> </tr> </thead> <tbody> <tr> <td rowspan="2" style="text-align: center;">CONSTRUCTION</td> <td>SA</td> <td style="text-align: center;">0</td> <td style="text-align: center;">0</td> <td style="text-align: center;">1,699</td> <td style="text-align: center;">0</td> <td style="text-align: center;">0</td> <td style="text-align: center;">0</td> <td style="text-align: center;">0</td> <td style="text-align: center;">1,699</td> </tr> <tr> <td>Total</td> <td style="text-align: center;">0</td> <td style="text-align: center;">0</td> <td style="text-align: center;">4,641</td> <td style="text-align: center;">344</td> <td style="text-align: center;">0</td> <td style="text-align: center;">0</td> <td style="text-align: center;">0</td> <td style="text-align: center;">4,985</td> </tr> <tr> <td rowspan="2" style="text-align: center;">ALTERNATIVE CONTRACTING INCENTIVES</td> <td>SA</td> <td style="text-align: center;">0</td> <td style="text-align: center;">0</td> <td style="text-align: center;">0</td> <td style="text-align: center;">0</td> <td style="text-align: center;">100</td> <td style="text-align: center;">0</td> <td style="text-align: center;">0</td> <td style="text-align: center;">100</td> </tr> <tr> <td>Total</td> <td style="text-align: center;">0</td> <td style="text-align: center;">0</td> <td style="text-align: center;">0</td> <td style="text-align: center;">0</td> <td style="text-align: center;">100</td> <td style="text-align: center;">0</td> <td style="text-align: center;">0</td> <td style="text-align: center;">100</td> </tr> </tbody> </table>			Proposed Funding (in \$000s)										PHASE :	Funding Source	<2020	2019 - 2020	2020 - 2021	2021 - 2022	2022 - 2023	2023 - 2024	>2024	All Years	CONSTRUCTION	SA	0	0	1,699	0	0	0	0	1,699	Total	0	0	4,641	344	0	0	0	4,985	ALTERNATIVE CONTRACTING INCENTIVES	SA	0	0	0	0	100	0	0	100	Total	0	0	0	0	100	0	0	100
Proposed Funding (in \$000s)																																																													
PHASE :				Funding Source	<2020	2019 - 2020	2020 - 2021	2021 - 2022	2022 - 2023	2023 - 2024	>2024	All Years																																																	
CONSTRUCTION				SA	0	0	1,699	0	0	0	0	1,699																																																	
				Total	0	0	4,641	344	0	0	0	4,985																																																	
ALTERNATIVE CONTRACTING INCENTIVES	SA	0	0	0	0	100	0	0	100																																																				
	Total	0	0	0	0	100	0	0	100																																																				
Lanes Improved:	RESPONSIBLE AGENCY: FDOT																																																												
Lanes Added:																																																													
Project Length: 2.283	Item Segment TOTAL ALL Years ALL Phases: \$5,200																																																												
District: 6	Item Number: 429185 Item TOTAL ALL Years ALL Phases ALL Segments: \$14,127																																																												

TPO Project No: DT4291853	Project Description: SR 9/NW 27 AVE	FROM S OF SR 934/NW 79 ST	TO N OF SR 932/NW 103 ST																																																																																																
LRTP Ref: 5-5	Type of Work: DRAINAGE IMPROVEMENTS																																																																																																		
County: MIAMI-DADE	SIS or Non-SIS: No																																																																																																		
Roadway ID:	Extra Description:																																																																																																		
Lanes Exist:	<table border="1" style="width: 100%; border-collapse: collapse;"> <thead> <tr> <th colspan="10" style="text-align: center;">Proposed Funding (in \$000s)</th> </tr> <tr> <th style="width: 5%;">PHASE :</th> <th style="width: 5%;">Funding Source</th> <th style="width: 5%;"><2020</th> <th style="width: 5%;">2019 - 2020</th> <th style="width: 5%;">2020 - 2021</th> <th style="width: 5%;">2021 - 2022</th> <th style="width: 5%;">2022 - 2023</th> <th style="width: 5%;">2023 - 2024</th> <th style="width: 5%;">>2024</th> <th style="width: 5%;">All Years</th> </tr> </thead> <tbody> <tr> <td rowspan="3" style="text-align: center;">PRELIMINARY ENGINEERING</td> <td>DIH</td> <td style="text-align: center;">30</td> <td style="text-align: center;">0</td> <td style="text-align: center;">0</td> <td style="text-align: center;">0</td> <td style="text-align: center;">0</td> <td style="text-align: center;">0</td> <td style="text-align: center;">0</td> <td style="text-align: center;">30</td> </tr> <tr> <td>DS</td> <td style="text-align: center;">582</td> <td style="text-align: center;">0</td> <td style="text-align: center;">0</td> <td style="text-align: center;">0</td> <td style="text-align: center;">0</td> <td style="text-align: center;">0</td> <td style="text-align: center;">0</td> <td style="text-align: center;">582</td> </tr> <tr> <td>Total</td> <td style="text-align: center;">612</td> <td style="text-align: center;">0</td> <td style="text-align: center;">0</td> <td style="text-align: center;">0</td> <td style="text-align: center;">0</td> <td style="text-align: center;">0</td> <td style="text-align: center;">0</td> <td style="text-align: center;">612</td> </tr> <tr> <td rowspan="3" style="text-align: center;">CONSTRUCTION</td> <td>DDR</td> <td style="text-align: center;">0</td> <td style="text-align: center;">0</td> <td style="text-align: center;">0</td> <td style="text-align: center;">0</td> <td style="text-align: center;">2,320</td> <td style="text-align: center;">0</td> <td style="text-align: center;">0</td> <td style="text-align: center;">2,320</td> </tr> <tr> <td>DIH</td> <td style="text-align: center;">0</td> <td style="text-align: center;">0</td> <td style="text-align: center;">0</td> <td style="text-align: center;">0</td> <td style="text-align: center;">130</td> <td style="text-align: center;">0</td> <td style="text-align: center;">0</td> <td style="text-align: center;">130</td> </tr> <tr> <td>Total</td> <td style="text-align: center;">0</td> <td style="text-align: center;">0</td> <td style="text-align: center;">0</td> <td style="text-align: center;">0</td> <td style="text-align: center;">2,450</td> <td style="text-align: center;">0</td> <td style="text-align: center;">0</td> <td style="text-align: center;">2,450</td> </tr> <tr> <td style="text-align: center;">ALTERNATIVE CONTRACTING INCENTIVES</td> <td>DS</td> <td style="text-align: center;">0</td> <td style="text-align: center;">0</td> <td style="text-align: center;">0</td> <td style="text-align: center;">0</td> <td style="text-align: center;">0</td> <td style="text-align: center;">100</td> <td style="text-align: center;">0</td> <td style="text-align: center;">100</td> </tr> <tr> <td>Total</td> <td style="text-align: center;">0</td> <td style="text-align: center;">0</td> <td style="text-align: center;">0</td> <td style="text-align: center;">0</td> <td style="text-align: center;">0</td> <td style="text-align: center;">0</td> <td style="text-align: center;">100</td> <td style="text-align: center;">0</td> <td style="text-align: center;">100</td> </tr> </tbody> </table>			Proposed Funding (in \$000s)										PHASE :	Funding Source	<2020	2019 - 2020	2020 - 2021	2021 - 2022	2022 - 2023	2023 - 2024	>2024	All Years	PRELIMINARY ENGINEERING	DIH	30	0	0	0	0	0	0	30	DS	582	0	0	0	0	0	0	582	Total	612	0	0	0	0	0	0	612	CONSTRUCTION	DDR	0	0	0	0	2,320	0	0	2,320	DIH	0	0	0	0	130	0	0	130	Total	0	0	0	0	2,450	0	0	2,450	ALTERNATIVE CONTRACTING INCENTIVES	DS	0	0	0	0	0	100	0	100	Total	0	0	0	0	0	0	100	0	100
Proposed Funding (in \$000s)																																																																																																			
PHASE :				Funding Source	<2020	2019 - 2020	2020 - 2021	2021 - 2022	2022 - 2023	2023 - 2024	>2024	All Years																																																																																							
PRELIMINARY ENGINEERING				DIH	30	0	0	0	0	0	0	30																																																																																							
				DS	582	0	0	0	0	0	0	582																																																																																							
	Total	612	0	0	0	0	0	0	612																																																																																										
CONSTRUCTION	DDR	0	0	0	0	2,320	0	0	2,320																																																																																										
	DIH	0	0	0	0	130	0	0	130																																																																																										
	Total	0	0	0	0	2,450	0	0	2,450																																																																																										
ALTERNATIVE CONTRACTING INCENTIVES	DS	0	0	0	0	0	100	0	100																																																																																										
Total	0	0	0	0	0	0	100	0	100																																																																																										
Lanes Improved:	RESPONSIBLE AGENCY: FDOT																																																																																																		
Lanes Added:																																																																																																			
Project Length: 1.621	Item Segment TOTAL ALL Years ALL Phases: \$3,162																																																																																																		
District: 6	Item Number: 429185 Item TOTAL ALL Years ALL Phases ALL Segments: \$14,127																																																																																																		

MIAMI-DADE TRANSPORTATION PLANNING ORGANIZATION
TRANSPORTATION IMPROVEMENT PROGRAM
PRIMARY STATE HIGHWAYS AND INTERMODAL



HIGHWAYS

TPO Project No: DT4291861	Project Description: SR 817/NW 27 AVE	FROM SOUTH OF NW 187 ST	TO NORTH OF NW 202 TERR
LRTP Ref: 5-5			
County: MIAMI-DADE			
Roadway ID:			
Lanes Exist:	Type of Work: RESURFACING	SIS or Non-SIS: No	
Lanes Improved:	Extra Description:		
Lanes Added:			
Project Length: 1.030			
District: 6			

PHASE :		Proposed Funding (in \$000s)								
		Funding Source	<2020	2019 - 2020	2020 - 2021	2021 - 2022	2022 - 2023	2023 - 2024	>2024	All Years
			47	0	0	0	0	0	0	47
			256	0	0	0	0	0	0	256
PRELIMINARY ENGINEERING	Total		303	0	0	0	0	0	0	303
			3	0	0	0	0	0	0	3
RIGHT OF WAY	Total		3	0	0	0	0	0	0	3
			90	0	0	0	0	0	0	90
			1,418	0	0	0	0	0	0	1,418
CONSTRUCTION	Total		1,508	0	0	0	0	0	0	1,508

RESPONSIBLE AGENCY: **FDOT**

Item Segment TOTAL ALL Years ALL Phases:	\$1,814
Item Number: 429186	
Item TOTAL ALL Years ALL Phases ALL Segments:	\$5,729

TPO Project No: DT4291862	Project Description: SR 817/NW 27 AVE	AT MIAMI GARDENS DR
LRTP Ref: 5-5		
County: MIAMI-DADE		
Roadway ID:		
Lanes Exist:	Type of Work: INTERSECTION IMPROVEMENT	SIS or Non-SIS: No
Lanes Improved:	Extra Description:	
Lanes Added:		
Project Length: 0.001		
District: 6		

PHASE :		Proposed Funding (in \$000s)								
		Funding Source	<2020	2019 - 2020	2020 - 2021	2021 - 2022	2022 - 2023	2023 - 2024	>2024	All Years
			77	0	0	0	0	0	0	77
PRELIMINARY ENGINEERING	Total		77	0	0	0	0	0	0	77
			13	0	0	0	0	0	0	13
			229	0	0	0	0	0	0	229

MIAMI-DADE TRANSPORTATION PLANNING ORGANIZATION
 TRANSPORTATION IMPROVEMENT PROGRAM
 PRIMARY STATE HIGHWAYS AND INTERMODAL



HIGHWAYS

TPO Project No: **DT4291862**
 LRTP Ref: 5-5
 County: MIAMI-DADE
 Roadway ID:
 Lanes Exist:
 Lanes Improved:
 Lanes Added:
 Project Length: 0.001
 District: 6

Project Description: **SR 817/NW 27 AVE AT MIAMI GARDENS DR**

Type of Work: **INTERSECTION IMPROVEMENT** SIS or Non-SIS: **No**

Extra Description:

PHASE :		Proposed Funding (in \$000s)							All Years	
		Funding Source	<2020	2019 - 2020	2020 - 2021	2021 - 2022	2022 - 2023	2023 - 2024		>2024
CONSTRUCTION		Total	250	0	0	0	0	0	0	250

RESPONSIBLE AGENCY: **FDOT**

Item Segment TOTAL ALL Years ALL Phases: **\$327**

Item Number: **429186** Item TOTAL ALL Years ALL Phases ALL Segments: **\$5,729**

TPO Project No: **DT4291863**
 LRTP Ref: 5-5
 County: MIAMI-DADE
 Roadway ID:
 Lanes Exist:
 Lanes Improved:
 Lanes Added:
 Project Length: 0.859
 District: 6

Project Description: **SR 817/NW 27 AVE FROM SOUTH OF NW 203 ST TO NW 215 ST/COUNTY LINE**

Type of Work: **RESURFACING** SIS or Non-SIS: **No**

Extra Description:

PHASE :		Proposed Funding (in \$000s)							All Years		
		Funding Source	<2020	2019 - 2020	2020 - 2021	2021 - 2022	2022 - 2023	2023 - 2024		>2024	
PRELIMINARY ENGINEERING		DDR	374	0	0	0	0	0	0	374	
		DIH	38	0	0	0	0	0	0	38	
		DS	52	0	0	0	0	0	0	52	
		Total	464	0	0	0	0	0	0	0	464
		ACSS	0	0	0	130	0	0	0	0	130
		DDR	0	0	0	1,092	0	0	0	1,092	
		DIH	0	0	0	110	0	0	0	110	

MIAMI-DADE TRANSPORTATION PLANNING ORGANIZATION
 TRANSPORTATION IMPROVEMENT PROGRAM
 PRIMARY STATE HIGHWAYS AND INTERMODAL



HIGHWAYS

TPO Project No: DT4291863	Project Description: SR 817/NW 27 AVE	FROM SOUTH OF NW 203 ST	TO NW 215 ST/COUNTY LINE
LRTP Ref: 5-5			
County: MIAMI-DADE			
Roadway ID:			
Lanes Exist:	Type of Work: RESURFACING	SIS or Non-SIS: No	
Lanes Improved:	Extra Description:		
Lanes Added:			
Project Length: 0.859			
District: 6			

		Proposed Funding (in \$000s)							All Years
		<2020	2019 - 2020	2020 - 2021	2021 - 2022	2022 - 2023	2023 - 2024	>2024	
PHASE :	Funding Source								
	SA	0	0	0	1,000	0	0	0	1,000
CONSTRUCTION	Total	0	0	0	2,332	0	0	0	2,332

RESPONSIBLE AGENCY: **FDOT**

Item Segment **TOTAL ALL Years ALL Phases:** **\$2,796**

Item Number: **429186** Item **TOTAL ALL Years ALL Phases ALL Segments:** **\$5,729**

TPO Project No: DT4291864	Project Description: SR 817/NW 27 AVE	FROM SOUTH OF NW 203 ST	TO NW 215 ST/COUNTY LINE
LRTP Ref: 5-5			
County: MIAMI-DADE			
Roadway ID:			
Lanes Exist:	Type of Work: INTERSECTION IMPROVEMENT	SIS or Non-SIS: No	
Lanes Improved:	Extra Description:		
Lanes Added:			
Project Length: 0.845			
District: 6			

		Proposed Funding (in \$000s)							All Years
		<2020	2019 - 2020	2020 - 2021	2021 - 2022	2022 - 2023	2023 - 2024	>2024	
PHASE :	Funding Source								
	DIH	8	0	0	0	0	0	0	8
	DS	133	0	0	0	0	0	0	133
PRELIMINARY ENGINEERING	Total	141	0	0	0	0	0	0	141
	DIH	10	0	0	0	0	0	0	10
	DS	57	0	0	0	0	0	0	57
RIGHT OF WAY	Total	67	0	0	0	0	0	0	67
	ACSS	0	0	0	535	0	0	0	535
	DIH	0	0	0	11	0	0	0	11
	DS	0	0	0	38	0	0	0	38
CONSTRUCTION	Total	0	0	0	584	0	0	0	584

MIAMI-DADE TRANSPORTATION PLANNING ORGANIZATION
 TRANSPORTATION IMPROVEMENT PROGRAM
 PRIMARY STATE HIGHWAYS AND INTERMODAL



HIGHWAYS

RESPONSIBLE AGENCY: FDOT

Item Segment TOTAL ALL Years ALL Phases: \$792

Item Number: 429186 Item TOTAL ALL Years ALL Phases ALL Segments: \$5,729

TPO Project No: **DT4291931**
 LRTP Ref: 5-5
 County: MIAMI-DADE
 Roadway ID:
 Lanes Exist:
 Lanes Improved:
 Lanes Added:
 Project Length: 1.773
 District: 6

Project Description: **SR 907/ALTON RD FROM MICHIGAN AVE TO S OF ED SULLIVAN DR/43 ST**

Type of Work: **FLEXIBLE PAVEMENT RECONSTRUCT.** SIS or Non-SIS: **No**

Extra Description:

		Proposed Funding (in \$000s)							
PHASE :	Funding Source	<2020	2019 - 2020	2020 - 2021	2021 - 2022	2022 - 2023	2023 - 2024	>2024	All Years
	DIH	206	0	0	0	0	0	0	206
	DS	874	0	0	0	0	0	0	874
	DS	43	0	0	0	0	0	0	43
	LF	291	0	0	0	0	0	0	291
	SA	110	0	0	0	0	0	0	110
	SU	225	0	0	0	0	0	0	225
PRELIMINARY ENGINEERING	Total	1,749	0	0	0	0	0	0	1,749
	DIH	5	0	0	0	0	0	0	5
	DS	0	0	0	0	0	0	0	0
RIGHT OF WAY	Total	5	0	0	0	0	0	0	5
	LF	0	0	3,000	0	0	0	0	3,000
RAILROAD & UTILITIES	Total	0	0	3,000	0	0	0	0	3,000
	DS	0	0	25	0	0	0	0	25
ENVIRONMENTAL	Total	0	0	25	0	0	0	0	25
	DDR	0	0	13,568	0	0	0	0	13,568
	DIH	0	0	95	0	0	0	0	95
	DS	0	0	3,543	0	0	0	0	3,543
	LF	0	0	117	0	0	0	0	117
	SA	0	0	5,157	0	0	0	0	5,157
CONSTRUCTION	Total	0	0	22,480	0	0	0	0	22,480
	DS	0	0	0	0	1,100	0	0	1,100
ALTERNATIVE CONTRACTING INCENTIVES	Total	0	0	0	0	1,100	0	0	1,100

RESPONSIBLE AGENCY: FDOT

Item Segment TOTAL ALL Years ALL Phases: \$28,359

Item Number: 429193 Item TOTAL ALL Years ALL Phases ALL Segments: \$34,301

MIAMI-DADE TRANSPORTATION PLANNING ORGANIZATION
TRANSPORTATION IMPROVEMENT PROGRAM
PRIMARY STATE HIGHWAYS AND INTERMODAL



HIGHWAYS

TPO Project No: **DT4291932**
LRTP Ref: 5-5
County: MIAMI-DADE
Roadway ID:
Lanes Exist:
Lanes Improved:
Lanes Added:
Project Length: 0.150
District: 6

Project Description: **SR 907/ALTON RD AT MICHIGAN AVE**

Type of Work: **INTERSECTION IMPROVEMENT** SIS or Non-SIS: **No**

Extra Description:

PHASE :		Proposed Funding (in \$000s)								
		Funding Source	<2020	2019 - 2020	2020 - 2021	2021 - 2022	2022 - 2023	2023 - 2024	>2024	All Years
			395	0	0	0	0	0	0	395
PRELIMINARY ENGINEERING	Total		395	0	0	0	0	0	0	395
			3	0	0	0	0	0	0	3
RAILROAD & UTILITIES	Total		3	0	0	0	0	0	0	3
			1,818	0	0	0	0	0	0	1,818
CONSTRUCTION	Total		1,818	0	0	0	0	0	0	1,818
			60	0	0	0	0	0	0	60
ALTERNATIVE CONTRACTING INCENTIVES	Total		60	0	0	0	0	0	0	60

RESPONSIBLE AGENCY: FDOT

Item Segment TOTAL ALL Years ALL Phases: **\$2,276**
Item Number: 429193 Item TOTAL ALL Years ALL Phases ALL Segments: **\$34,301**

TPO Project No: **DT4291933**
LRTP Ref: 5-5
County: MIAMI-DADE
Roadway ID:
Lanes Exist:
Lanes Improved:
Lanes Added:
Project Length: 1.774
District: 6

Project Description: **SR 907/ALTON RD FROM N OF WEST 48 ST TO E OF ALLISON RD**

Type of Work: **LANDSCAPING** SIS or Non-SIS: **No**

Extra Description:

PHASE :		Proposed Funding (in \$000s)								
		Funding Source	<2020	2019 - 2020	2020 - 2021	2021 - 2022	2022 - 2023	2023 - 2024	>2024	All Years
			0	0	0	20	0	0	0	20
			0	0	0	250	0	0	0	250
PRELIMINARY ENGINEERING	Total		0	0	0	270	0	0	0	270
			0	0	0	0	0	17	0	17

MIAMI-DADE TRANSPORTATION PLANNING ORGANIZATION
TRANSPORTATION IMPROVEMENT PROGRAM
PRIMARY STATE HIGHWAYS AND INTERMODAL



HIGHWAYS

TPO Project No: DT4291933	Project Description: SR 907/ALTON RD	FROM N OF WEST 48 ST	TO E OF ALLISON RD						
LRTP Ref: 5-5									
County: MIAMI-DADE									
Roadway ID:									
Lanes Exist:	Type of Work: LANDSCAPING	SIS or Non-SIS: No							
Lanes Improved:									
Lanes Added:	Extra Description:								
Project Length: 1.774									
District: 6									
		Proposed Funding (in \$000s)							
PHASE :	Funding Source	<2020	2019 - 2020	2020 - 2021	2021 - 2022	2022 - 2023	2023 - 2024	>2024	All Years
	DS	0	0	0	0	0	2,157	0	2,157
	CONSTRUCTION	Total	0	0	0	0	2,174	0	2,174
RESPONSIBLE AGENCY: FDOT		Item Segment TOTAL ALL Years ALL Phases: \$2,444							
		Item Number: 429193	Item TOTAL ALL Years ALL Phases ALL Segments: \$34,301						

TPO Project No: DT4291934	Project Description: SR 907/ALTON RD	FROM S OF 43 ST	TO N OF WEST 48 ST						
LRTP Ref: 5-5									
County: MIAMI-DADE									
Roadway ID:									
Lanes Exist:	Type of Work: LANDSCAPING	SIS or Non-SIS: No							
Lanes Improved:									
Lanes Added:	Extra Description:								
Project Length: 0.811									
District: 6									
		Proposed Funding (in \$000s)							
PHASE :	Funding Source	<2020	2019 - 2020	2020 - 2021	2021 - 2022	2022 - 2023	2023 - 2024	>2024	All Years
	DIH	0	0	0	0	20	0	0	20
	DS	0	0	0	0	150	0	0	150
	PRELIMINARY ENGINEERING	Total	0	0	0	170	0	0	170
RESPONSIBLE AGENCY: FDOT		Item Segment TOTAL ALL Years ALL Phases: \$170							
		Item Number: 429193	Item TOTAL ALL Years ALL Phases ALL Segments: \$34,301						

MIAMI-DADE TRANSPORTATION PLANNING ORGANIZATION
TRANSPORTATION IMPROVEMENT PROGRAM
PRIMARY STATE HIGHWAYS AND INTERMODAL



HIGHWAYS

TPO Project No: **DT4291935** Project Description: **SR 907/ALTON RD FROM MICHIGAN AVE TO S OF 43 ST**
 LRTP Ref: 5-5
 County: MIAMI-DADE
 Roadway ID:
 Lanes Exist: Type of Work: **LANDSCAPING** SIS or Non-SIS: **No**
 Lanes Improved: Extra Description:
 Lanes Added:
 Project Length: 1.281
 District: 6

PHASE :		Proposed Funding (in \$000s)							
		Funding Source	<2020	2019 - 2020	2020 - 2021	2021 - 2022	2022 - 2023	2023 - 2024	>2024
PRELIMINARY ENGINEERING	DIH	0	0	20	0	0	0	0	20
	DS	0	0	80	0	0	0	0	80
	Total	0	0	100	0	0	0	0	100
CONSTRUCTION	DIH	0	0	0	0	17	0	0	17
	DS	0	0	0	0	935	0	0	935
	Total	0	0	0	0	952	0	0	952

RESPONSIBLE AGENCY: FDOT

Item Segment TOTAL ALL Years ALL Phases: **\$1,052**
 Item Number: 429193 Item TOTAL ALL Years ALL Phases ALL Segments: **\$34,301**

TPO Project No: **DT4292712** Project Description: **PERIMETER RD FROM NW 57 AVE TO NW 18 ST**
 LRTP Ref:
 County: MIAMI-DADE
 Roadway ID:
 Lanes Exist: Type of Work: **PD&E/EMO STUDY** SIS or Non-SIS: **No**
 Lanes Improved: Extra Description:
 Lanes Added:
 Project Length: 1.200
 District: 6

PHASE :		Proposed Funding (in \$000s)								
		Funding Source	<2020	2019 - 2020	2020 - 2021	2021 - 2022	2022 - 2023	2023 - 2024	>2024	All Years
PROJECT DEVELOPMENT AND ENVIRONMENTAL			1	0	0	0	0	0	0	1
		Total	1	0	0	0	0	0	0	1

RESPONSIBLE AGENCY: FDOT

Item Segment TOTAL ALL Years ALL Phases: **\$1**
 Item Number: 429271 Item TOTAL ALL Years ALL Phases ALL Segments: **\$23,779**

MIAMI-DADE TRANSPORTATION PLANNING ORGANIZATION
 TRANSPORTATION IMPROVEMENT PROGRAM
 PRIMARY STATE HIGHWAYS AND INTERMODAL



HIGHWAYS

TPO Project No: **DT4292851**
 LRTP Ref: 5-5
 County: DIST/ST-WIDE
 Roadway ID:
 Lanes Exist:
 Lanes Improved:
 Lanes Added:
 Project Length:
 District: 6

Project Description: **TRAFFIC ENGINEERING STUDIES & ENGINEERING REVIEWS CONSULTANT**

Type of Work: **PRELIMINARY ENGINEERING** SIS or Non-SIS: **No**

Extra Description:

PHASE :		Proposed Funding (in \$000s)							All Years	
		Funding Source	<2020	2019 - 2020	2020 - 2021	2021 - 2022	2022 - 2023	2023 - 2024		>2024
			1,453	0	0	0	0	0	0	1,453
PRELIMINARY ENGINEERING	Total		1,453	0	0	0	0	0	0	1,453

RESPONSIBLE AGENCY: **FDOT**

Item Segment **TOTAL ALL Years ALL Phases:** **\$1,453**

Item Number: **429285** Item **TOTAL ALL Years ALL Phases ALL Segments:** **\$5,139**

TPO Project No: **DT4292852**
 LRTP Ref: 5-5
 County: DIST/ST-WIDE
 Roadway ID:
 Lanes Exist:
 Lanes Improved:
 Lanes Added:
 Project Length:
 District: 6

Project Description: **TRAFFIC ENGINEERING STUDIES & ENGINEERING REVIEWS CONSULTANT**

Type of Work: **PRELIMINARY ENGINEERING** SIS or Non-SIS: **No**

Extra Description:

PHASE :		Proposed Funding (in \$000s)							All Years	
		Funding Source	<2020	2019 - 2020	2020 - 2021	2021 - 2022	2022 - 2023	2023 - 2024		>2024
		DIH	41	0	0	0	0	0	0	41
		DS	1,245	300	0	0	0	0	0	1,545
PRELIMINARY ENGINEERING	Total		1,286	300	0	0	0	0	0	1,586

RESPONSIBLE AGENCY: **FDOT**

Item Segment **TOTAL ALL Years ALL Phases:** **\$1,586**

Item Number: **429285** Item **TOTAL ALL Years ALL Phases ALL Segments:** **\$5,139**

MIAMI-DADE TRANSPORTATION PLANNING ORGANIZATION
 TRANSPORTATION IMPROVEMENT PROGRAM
 PRIMARY STATE HIGHWAYS AND INTERMODAL



HIGHWAYS

TPO Project No: **DT4292853**
 LRTP Ref: 5-5
 County: DIST/ST-WIDE
 Roadway ID:
 Lanes Exist:
 Lanes Improved:
 Lanes Added:
 Project Length:
 District: 6

Project Description: **TRAFFIC ENGINEERING STUDIES & ENGINEERING REVIEWS CONSULTANT**

Type of Work: **PRELIMINARY ENGINEERING** SIS or Non-SIS: **No**

Extra Description:

PHASE :		Proposed Funding (in \$000s)							All Years
		Funding Source	<2020	2019 - 2020	2020 - 2021	2021 - 2022	2022 - 2023	2023 - 2024	
	DS	0	400	400	400	300	0	0	1,500
PRELIMINARY ENGINEERING	Total	0	400	400	400	300	0	0	1,500

RESPONSIBLE AGENCY: **FDOT**

Item Segment **TOTAL ALL Years ALL Phases:** **\$1,500**

Item Number: **429285** Item **TOTAL ALL Years ALL Phases ALL Segments:** **\$5,139**

TPO Project No: **DT4292854**
 LRTP Ref: 5-5
 County: DIST/ST-WIDE
 Roadway ID:
 Lanes Exist:
 Lanes Improved:
 Lanes Added:
 Project Length:
 District: 6

Project Description: **TRAFFIC ENGINEERING STUDIES & ENGINEERING REVIEWS CONSULTANT**

Type of Work: **TRAFFIC OPS IMPROVEMENT** SIS or Non-SIS: **No**

Extra Description:

PHASE :		Proposed Funding (in \$000s)							All Years
		Funding Source	<2020	2019 - 2020	2020 - 2021	2021 - 2022	2022 - 2023	2023 - 2024	
	DS	0	0	0	0	200	400	0	600
PRELIMINARY ENGINEERING	Total	0	0	0	0	200	400	0	600

RESPONSIBLE AGENCY: **FDOT**

Item Segment **TOTAL ALL Years ALL Phases:** **\$600**

Item Number: **429285** Item **TOTAL ALL Years ALL Phases ALL Segments:** **\$5,139**

MIAMI-DADE TRANSPORTATION PLANNING ORGANIZATION
 TRANSPORTATION IMPROVEMENT PROGRAM
 PRIMARY STATE HIGHWAYS AND INTERMODAL



HIGHWAYS

TPO Project No: **DT4292861**
 LRTP Ref: 5-5
 County: DIST/ST-WIDE
 Roadway ID:
 Lanes Exist:
 Lanes Improved:
 Lanes Added:
 Project Length:
 District: 6

Project Description: **TRAFFIC ENGINEERING RDWAY DESIGN & STRUCTURAL ANALYSIS CONSULTANT**

Type of Work: **PRELIMINARY ENGINEERING** SIS or Non-SIS: **No**

Extra Description:

		Proposed Funding (in \$000s)							All Years
		<2020	2019 - 2020	2020 - 2021	2021 - 2022	2022 - 2023	2023 - 2024	>2024	
PHASE :	Funding Source								
		545	0	0	0	0	0	0	545
	PRELIMINARY ENGINEERING	Total	545	0	0	0	0	0	545

RESPONSIBLE AGENCY: **FDOT**

Item Segment **TOTAL ALL Years ALL Phases:** **\$545**
 Item Number: **429286** Item **TOTAL ALL Years ALL Phases ALL Segments:** **\$4,899**

TPO Project No: **DT4292862**
 LRTP Ref: 5-5
 County: DIST/ST-WIDE
 Roadway ID:
 Lanes Exist:
 Lanes Improved:
 Lanes Added:
 Project Length:
 District: 6

Project Description: **TRAFFIC ENGINEERING SUPPORT SERVICES CONSULTANT**

Type of Work: **PRELIMINARY ENGINEERING** SIS or Non-SIS: **No**

Extra Description:

		Proposed Funding (in \$000s)							All Years
		<2020	2019 - 2020	2020 - 2021	2021 - 2022	2022 - 2023	2023 - 2024	>2024	
PHASE :	Funding Source								
		1,354	0	0	0	0	0	0	1,354
	PRELIMINARY ENGINEERING	Total	1,354	0	0	0	0	0	1,354

RESPONSIBLE AGENCY: **FDOT**

Item Segment **TOTAL ALL Years ALL Phases:** **\$1,354**
 Item Number: **429286** Item **TOTAL ALL Years ALL Phases ALL Segments:** **\$4,899**

MIAMI-DADE TRANSPORTATION PLANNING ORGANIZATION
 TRANSPORTATION IMPROVEMENT PROGRAM
 PRIMARY STATE HIGHWAYS AND INTERMODAL



HIGHWAYS

TPO Project No: **DT4292864**
 LRTP Ref: 5-5
 County: DIST/ST-WIDE
 Roadway ID:
 Lanes Exist:
 Lanes Improved:
 Lanes Added:
 Project Length:
 District: 6

Project Description: **TRAFFIC ENGINEERING SUPPORT SERVICES CONSULTANT**

Type of Work: **PRELIMINARY ENGINEERING** SIS or Non-SIS: **No**

Extra Description:

PHASE :		Proposed Funding (in \$000s)								
		Funding Source	<2020	2019 - 2020	2020 - 2021	2021 - 2022	2022 - 2023	2023 - 2024	>2024	All Years
		DS	400	500	500	100	0	0	0	1,500
PRELIMINARY ENGINEERING		Total	400	500	500	100	0	0	0	1,500

RESPONSIBLE AGENCY: **FDOT**

Item Segment **TOTAL ALL Years ALL Phases:** **\$1,500**

Item Number: **429286** Item **TOTAL ALL Years ALL Phases ALL Segments:** **\$4,899**

TPO Project No: **DT4292866**
 LRTP Ref: 5-5
 County: DIST/ST-WIDE
 Roadway ID:
 Lanes Exist:
 Lanes Improved:
 Lanes Added:
 Project Length:
 District: 6

Project Description: **TRAFFIC ENGINEERING SUPPORT SERVICES CONSULTANT**

Type of Work: **TRAFFIC OPS IMPROVEMENT** SIS or Non-SIS: **No**

Extra Description:

PHASE :		Proposed Funding (in \$000s)								
		Funding Source	<2020	2019 - 2020	2020 - 2021	2021 - 2022	2022 - 2023	2023 - 2024	>2024	All Years
		DS	0	0	0	500	500	500	0	1,500
PRELIMINARY ENGINEERING		Total	0	0	0	500	500	500	0	1,500

RESPONSIBLE AGENCY: **FDOT**

Item Segment **TOTAL ALL Years ALL Phases:** **\$1,500**

Item Number: **429286** Item **TOTAL ALL Years ALL Phases ALL Segments:** **\$4,899**

MIAMI-DADE TRANSPORTATION PLANNING ORGANIZATION
TRANSPORTATION IMPROVEMENT PROGRAM
PRIMARY STATE HIGHWAYS AND INTERMODAL



HIGHWAYS

TPO Project No: DT4293001	Project Description: SR 9A/I-95	FROM NW 79TH ST	TO NW 103RD ST
LRTP Ref: 5-5			
County: MIAMI-DADE			
Roadway ID:			
Lanes Exist:	Type of Work: RIGID PAVEMENT REHABILITATION	SIS or Non-SIS: Yes	
Lanes Improved:	Extra Description:		
Lanes Added:			
Project Length: 1.529			
District: 6			

PHASE :		Proposed Funding (in \$000s)								
		Funding Source	<2020	2019 - 2020	2020 - 2021	2021 - 2022	2022 - 2023	2023 - 2024	>2024	All Years
			48	0	0	0	0	0	0	48
			1,139	0	0	0	0	0	0	1,139
PRELIMINARY ENGINEERING	Total		1,187	0	0	0	0	0	0	1,187
			3	0	0	0	0	0	0	3
			10,841	0	0	0	0	0	0	10,841
CONSTRUCTION	Total		11,126	0	0	0	0	0	0	11,126
			160	0	0	0	0	0	0	160
ALTERNATIVE CONTRACTING INCENTIVES	Total		160	0	0	0	0	0	0	160

RESPONSIBLE AGENCY: **FDOT**

Item Segment TOTAL ALL Years ALL Phases:	\$12,473
Item Number: 429300 Item TOTAL ALL Years ALL Phases ALL Segments:	\$156,261

TPO Project No: DT4293002	Project Description: SR 9A/I-95	FROM NW 8 ST	TO NW 29 ST
LRTP Ref: 5-5			
County: MIAMI-DADE			
Roadway ID:			
Lanes Exist:	Type of Work: RIGID PAVEMENT RECONSTRUCTION	SIS or Non-SIS: Yes	
Lanes Improved:	Extra Description:		
Lanes Added:			
Project Length: 4.013			
District: 6			

PHASE :		Proposed Funding (in \$000s)								
		Funding Source	<2020	2019 - 2020	2020 - 2021	2021 - 2022	2022 - 2023	2023 - 2024	>2024	All Years
		DI	3,199	0	0	0	0	0	0	3,199
		DIH	163	0	0	0	0	0	0	163
		DIS	450	0	0	0	0	0	0	450
		DS	384	0	0	0	0	0	0	384
		NHPP	272	0	0	0	0	0	0	272
PRELIMINARY ENGINEERING	Total		4,468	0	0	0	0	0	0	4,468
		ACNP	23,275	0	448	0	0	0	0	23,723

MIAMI-DADE TRANSPORTATION PLANNING ORGANIZATION
TRANSPORTATION IMPROVEMENT PROGRAM
PRIMARY STATE HIGHWAYS AND INTERMODAL



HIGHWAYS

TPO Project No: **DT4293002**
 LRTP Ref: 5-5
 County: MIAMI-DADE
 Roadway ID:
 Lanes Exist:
 Lanes Improved:
 Lanes Added:
 Project Length: 4.013
 District: 6

Project Description: **SR 9A/I-95 FROM NW 8 ST TO NW 29 ST**

Type of Work: **RIGID PAVEMENT RECONSTRUCTION** SIS or Non-SIS: **Yes**

Extra Description:

		Proposed Funding (in \$000s)							
PHASE :	Funding Source	<2020	2019 - 2020	2020 - 2021	2021 - 2022	2022 - 2023	2023 - 2024	>2024	All Years
	BRRP	13	0	0	0	0	0	0	13
	DS	2,309	0	0	0	0	0	0	2,309
	NHPP	3,127	0	0	0	0	0	0	3,127
DESIGN/BUILD	Total	28,724	0	448	0	0	0	0	29,172

RESPONSIBLE AGENCY: FDOT

Item Segment TOTAL ALL Years ALL Phases: **\$33,640**

Item Number: 429300

Item TOTAL ALL Years ALL Phases ALL Segments: **\$156,261**

TPO Project No: **DT4293003**
 LRTP Ref: 5-5
 County: MIAMI-DADE
 Roadway ID:
 Lanes Exist:
 Lanes Improved:
 Lanes Added:
 Project Length: 10.311
 District: 6

Project Description: **SR 9A/I-95 FROM NW 29 ST TO NW 131 ST**

Type of Work: **RIGID PAVEMENT RECONSTRUCTION** SIS or Non-SIS: **Yes**

Extra Description:

		Proposed Funding (in \$000s)							
PHASE :	Funding Source	<2020	2019 - 2020	2020 - 2021	2021 - 2022	2022 - 2023	2023 - 2024	>2024	All Years
	DS	68	0	0	0	0	0	0	68
PRELIMINARY ENGINEERING	Total	68	0	0	0	0	0	0	68
	ACNP	29,315	35	0	0	0	0	0	29,350
	BRRP	31	0	0	0	0	0	0	31
	DS	257	0	0	0	0	0	0	257
	DS	247	0	0	0	0	0	0	247
	DSBD	1,019	0	0	0	0	0	0	1,019
	DSBD	34,810	0	0	0	0	0	0	34,810
	NHPP	34,883	0	0	0	0	0	0	34,883
DESIGN/BUILD	Total	100,562	35	0	0	0	0	0	100,597
	ACNP	1,320	0	0	0	0	0	0	1,320

MIAMI-DADE TRANSPORTATION PLANNING ORGANIZATION
 TRANSPORTATION IMPROVEMENT PROGRAM
 PRIMARY STATE HIGHWAYS AND INTERMODAL



HIGHWAYS

TPO Project No: **DT4293003**
 LRTP Ref: 5-5
 County: MIAMI-DADE
 Roadway ID:
 Lanes Exist:
 Lanes Improved:
 Lanes Added:
 Project Length: 10.311
 District: 6

Project Description: **SR 9A/I-95 FROM NW 29 ST TO NW 131 ST**

Type of Work: **RIGID PAVEMENT RECONSTRUCTION** SIS or Non-SIS: **Yes**

Extra Description:

PHASE :		Proposed Funding (in \$000s)							
		Funding Source	<2020	2019 - 2020	2020 - 2021	2021 - 2022	2022 - 2023	2023 - 2024	>2024
	DSBD	1,000	0	0	0	0	0	0	1,000
ALTERNATIVE CONTRACTING INCENTIVES		Total	2,320	0	0	0	0	0	2,320

RESPONSIBLE AGENCY: **FDOT**

Item Segment **TOTAL ALL Years ALL Phases:** **\$102,985**

Item Number: **429300**

Item **TOTAL ALL Years ALL Phases ALL Segments:** **\$156,261**

TPO Project No: **DT4293004**
 LRTP Ref: 5-5
 County: MIAMI-DADE
 Roadway ID:
 Lanes Exist:
 Lanes Improved:
 Lanes Added:
 Project Length: 1.203
 District: 6

Project Description: **SR 925/NW 3RD COURT & NW 3RD AVE FROM NW 1ST ST TO NW 8TH ST**

Type of Work: **RESURFACING** SIS or Non-SIS: **Yes**

Extra Description:

PHASE :		Proposed Funding (in \$000s)							
		Funding Source	<2020	2019 - 2020	2020 - 2021	2021 - 2022	2022 - 2023	2023 - 2024	>2024
	DDR	897	0	0	0	0	0	0	897
	DIH	79	0	0	0	0	0	0	79
	DS	92	0	0	0	0	0	0	92
PRELIMINARY ENGINEERING		Total	1,068	0	0	0	0	0	1,068
	DDR	40	0	0	0	0	0	0	40
	DIH	1	0	0	0	0	0	0	1
	DS	3	0	0	0	0	0	0	3
RIGHT OF WAY		Total	44	0	0	0	0	0	44
	LF	0	30	0	0	0	0	0	30
RAILROAD & UTILITIES		Total	0	30	0	0	0	0	30

MIAMI-DADE TRANSPORTATION PLANNING ORGANIZATION
TRANSPORTATION IMPROVEMENT PROGRAM
PRIMARY STATE HIGHWAYS AND INTERMODAL



HIGHWAYS

TPO Project No: **DT4293004** Project Description: **SR 925/NW 3RD COURT & NW 3RD AVE FROM NW 1ST ST TO NW 8TH ST**
 LRTP Ref: 5-5
 County: MIAMI-DADE
 Roadway ID:
 Lanes Exist:
 Lanes Improved:
 Lanes Added:
 Project Length: 1.203
 District: 6

Type of Work: **RESURFACING** SIS or Non-SIS: **Yes**
 Extra Description:

		Proposed Funding (in \$000s)							
PHASE :	Funding Source	<2020	2019 - 2020	2020 - 2021	2021 - 2022	2022 - 2023	2023 - 2024	>2024	All Years
	ACSA	0	4,340	0	0	0	0	0	4,340
	DDR	0	513	0	0	0	0	0	513
	DDR	0	649	0	0	0	0	0	649
	DIH	0	248	0	0	0	0	0	248
	DS	0	51	0	0	0	0	0	51
CONSTRUCTION	Total	0	5,801	0	0	0	0	0	5,801
	DDR	0	0	220	0	0	0	0	220
ALTERNATIVE CONTRACTING INCENTIVES	Total	0	0	220	0	0	0	0	220

RESPONSIBLE AGENCY: **FDOT**

Item Segment **TOTAL ALL Years ALL Phases:** **\$7,163**
 Item Number: **429300** Item **TOTAL ALL Years ALL Phases ALL Segments:** **\$156,261**

TPO Project No: **DT4293411** Project Description: **SR 994/QUAIL ROOST FROM E OF TURNPIKE TO SR 5/US 1**
 LRTP Ref: 5-5
 County: MIAMI-DADE
 Roadway ID:
 Lanes Exist:
 Lanes Improved:
 Lanes Added:
 Project Length: 0.972
 District: 6

Type of Work: **RESURFACING - RIDE ONLY** SIS or Non-SIS: **No**
 Extra Description:

		Proposed Funding (in \$000s)							
PHASE :	Funding Source	<2020	2019 - 2020	2020 - 2021	2021 - 2022	2022 - 2023	2023 - 2024	>2024	All Years
		116	0	0	0	0	0	0	116
PRELIMINARY ENGINEERING	Total	116	0	0	0	0	0	0	116
		1	0	0	0	0	0	0	1
RIGHT OF WAY	Total	1	0	0	0	0	0	0	1
		11	0	0	0	0	0	0	11
		7	0	0	0	0	0	0	7
RAILROAD & UTILITIES	Total	18	0	0	0	0	0	0	18
		506	0	0	0	0	0	0	506

MIAMI-DADE TRANSPORTATION PLANNING ORGANIZATION
TRANSPORTATION IMPROVEMENT PROGRAM
PRIMARY STATE HIGHWAYS AND INTERMODAL



HIGHWAYS

TPO Project No: **DT4293411** Project Description: **SR 994/QUAIL ROOST** **FROM E OF TURNPIKE** **TO SR 5/US 1**
 LRTP Ref: 5-5
 County: MIAMI-DADE
 Roadway ID:
 Lanes Exist:
 Lanes Improved:
 Lanes Added:
 Project Length: 0.972
 District: 6

Type of Work: **RESURFACING - RIDE ONLY** SIS or Non-SIS: **No**
 Extra Description:

PHASE :		Proposed Funding (in \$000s)								
		Funding Source	<2020	2019 - 2020	2020 - 2021	2021 - 2022	2022 - 2023	2023 - 2024	>2024	All Years
CONSTRUCTION		Total	506	0	0	0	0	0	0	506

RESPONSIBLE AGENCY: FDOT

Item Segment TOTAL ALL Years ALL Phases: **\$641**

Item Number: 429341 Item TOTAL ALL Years ALL Phases ALL Segments: **\$10,880**

TPO Project No: **DT4293412** Project Description: **SR 994/QUAIL ROOST/SW 186 ST** **FROM EAST OF HEFT** **TO US 1/S DIXIE HWY**
 LRTP Ref: 5-5
 County: MIAMI-DADE
 Roadway ID:
 Lanes Exist:
 Lanes Improved:
 Lanes Added:
 Project Length: 0.909
 District: 6

Type of Work: **RESURFACING** SIS or Non-SIS: **No**
 Extra Description:

PHASE :		Proposed Funding (in \$000s)								
		Funding Source	<2020	2019 - 2020	2020 - 2021	2021 - 2022	2022 - 2023	2023 - 2024	>2024	All Years
PRELIMINARY ENGINEERING		DDR	275	0	0	0	0	0	0	275
		DIH	30	0	0	0	0	0	0	30
		DS	167	0	0	0	0	0	0	167
		Total	472	0	0	0	0	0	0	472
CONSTRUCTION		DIH	0	0	73	0	0	0	0	73
		DS	0	0	1,431	0	0	0	0	1,431
		SA	0	0	527	0	0	0	0	527
		Total	0	0	2,031	0	0	0	0	2,031
ALTERNATIVE CONTRACTING INCENTIVES		SA	0	0	0	0	66	0	0	66
		Total	0	0	0	0	66	0	0	66

RESPONSIBLE AGENCY: FDOT

Item Segment TOTAL ALL Years ALL Phases: **\$2,569**

Item Number: 429341 Item TOTAL ALL Years ALL Phases ALL Segments: **\$10,880**

MIAMI-DADE TRANSPORTATION PLANNING ORGANIZATION
 TRANSPORTATION IMPROVEMENT PROGRAM
 PRIMARY STATE HIGHWAYS AND INTERMODAL



HIGHWAYS

TPO Project No: DT4293413	Project Description: SR 994/QUAIL ROOST	FROM W OF SW 127 AVE	TO W OF SW 113 AVE
LRTP Ref: 5-5			
County: MIAMI-DADE			
Roadway ID:	Type of Work: RESURFACING	SIS or Non-SIS: No	
Lanes Exist:	Extra Description:		
Lanes Improved:			
Lanes Added:			
Project Length: 1.877			
District: 6			

PHASE :		Proposed Funding (in \$000s)							All Years	
		Funding Source	<2020	2019 - 2020	2020 - 2021	2021 - 2022	2022 - 2023	2023 - 2024		>2024
PRELIMINARY ENGINEERING		ACSS	32	0	0	0	0	0	0	32
		DDR	578	0	0	0	0	0	0	578
		DIH	21	0	0	0	0	0	0	21
		DS	25	0	0	0	0	0	0	25
Total			656	0	0	0	0	0	0	656
RIGHT OF WAY		DDR	0	312	0	0	0	0	0	312
		DIH	5	45	0	0	0	0	0	50
		DS	168	70	0	0	0	0	0	238
Total			173	427	0	0	0	0	0	600
CONSTRUCTION		ACSS	0	0	120	0	0	0	0	120
		DDR	0	0	763	0	0	0	0	763
		DIH	0	0	154	0	0	0	0	154
		DS	0	0	1,884	0	0	0	0	1,884
		SA	0	0	1,263	0	0	0	0	1,263
Total			0	0	4,184	0	0	0	0	4,184
ALTERNATIVE CONTRACTING INCENTIVES		SA	0	0	0	0	150	0	0	150
Total			0	0	0	0	150	0	0	150

RESPONSIBLE AGENCY: FDOT

	Item Segment TOTAL ALL Years ALL Phases:	\$5,590
Item Number: 429341	Item TOTAL ALL Years ALL Phases ALL Segments:	\$10,880

MIAMI-DADE TRANSPORTATION PLANNING ORGANIZATION
TRANSPORTATION IMPROVEMENT PROGRAM
PRIMARY STATE HIGHWAYS AND INTERMODAL



HIGHWAYS

TPO Project No: **DT4293414**
 LRTP Ref: 5-5
 County: MIAMI-DADE
 Roadway ID:
 Lanes Exist:
 Lanes Improved:
 Lanes Added:
 Project Length: 0.001
 District: 6

Project Description: **SR 994/QUAIL ROOST AT HOMESTEAD AVE**

Type of Work: **INTERSECTION IMPROVEMENT** SIS or Non-SIS: **No**

Extra Description:

PHASE :		Funding Source	Proposed Funding (in \$000s)							All Years
			<2020	2019 - 2020	2020 - 2021	2021 - 2022	2022 - 2023	2023 - 2024	>2024	
PRELIMINARY ENGINEERING	DIH	3	0	0	0	0	0	0	3	
	Total	3	0	0	0	0	0	0	3	
	<hr/>									
RIGHT OF WAY	DIH	1	9	0	0	0	0	0	10	
	DS	12	41	0	0	0	0	0	53	
	Total	13	50	0	0	0	0	0	63	
CONSTRUCTION	ACSS	0	0	160	0	0	0	0	160	
	DIH	0	0	7	0	0	0	0	7	
	DS	0	0	16	0	0	0	0	16	
	Total	0	0	183	0	0	0	0	183	

RESPONSIBLE AGENCY: **FDOT**

Item Segment **TOTAL ALL Years ALL Phases:** **\$249**
 Item Number: **429341** Item **TOTAL ALL Years ALL Phases ALL Segments:** **\$10,880**

TPO Project No: **DT4293415**
 LRTP Ref: 5-5
 County: MIAMI-DADE
 Roadway ID:
 Lanes Exist:
 Lanes Improved:
 Lanes Added:
 Project Length: 0.001
 District: 6

Project Description: **SR 994/QUAIL ROOST AT SW 122 AVE & SW 117 AVE**

Type of Work: **INTERSECTION IMPROVEMENT** SIS or Non-SIS: **No**

Extra Description:

PHASE :		Funding Source	Proposed Funding (in \$000s)							All Years
			<2020	2019 - 2020	2020 - 2021	2021 - 2022	2022 - 2023	2023 - 2024	>2024	
PRELIMINARY ENGINEERING	DIH	6	0	0	0	0	0	0	6	
	Total	6	0	0	0	0	0	0	6	
RIGHT OF WAY	DDR	0	271	0	0	0	0	0	271	
	DIH	2	28	0	0	0	0	0	30	
	DS	50	0	0	0	0	0	0	50	
	Total	52	299	0	0	0	0	0	351	

MIAMI-DADE TRANSPORTATION PLANNING ORGANIZATION
TRANSPORTATION IMPROVEMENT PROGRAM
PRIMARY STATE HIGHWAYS AND INTERMODAL



HIGHWAYS

TPO Project No: **DT4293415**
 LRTP Ref: 5-5
 County: MIAMI-DADE
 Roadway ID:
 Lanes Exist:
 Lanes Improved:
 Lanes Added:
 Project Length: 0.001
 District: 6

Project Description: **SR 994/QUAIL ROOST AT SW 122 AVE & SW 117 AVE**

Type of Work: **INTERSECTION IMPROVEMENT** SIS or Non-SIS: **No**

Extra Description:

PHASE :		Proposed Funding (in \$000s)								
		Funding Source	<2020	2019 - 2020	2020 - 2021	2021 - 2022	2022 - 2023	2023 - 2024	>2024	All Years
		ACSS	0	0	418	0	0	0	0	418
		DIH	0	0	19	0	0	0	0	19
		DS	0	0	37	0	0	0	0	37
CONSTRUCTION		Total	0	0	474	0	0	0	0	474
		DS	0	0	0	0	18	0	0	18
ALTERNATIVE CONTRACTING INCENTIVES		Total	0	0	0	0	18	0	0	18

RESPONSIBLE AGENCY: **FDOT**

Item Segment **TOTAL ALL Years ALL Phases:** **\$849**
 Item Number: **429341** Item **TOTAL ALL Years ALL Phases ALL Segments:** **\$10,880**

TPO Project No: **DT4293416**
 LRTP Ref:
 County: MIAMI-DADE
 Roadway ID:
 Lanes Exist:
 Lanes Improved:
 Lanes Added:
 Project Length: 0.101
 District: 6

Project Description: **SR 994/QUAIL ROOST DRIVE AT SW 200TH ST**

Type of Work: **TRAFFIC OPS IMPROVEMENT** SIS or Non-SIS: **No**

Extra Description:

PHASE :		Proposed Funding (in \$000s)								
		Funding Source	<2020	2019 - 2020	2020 - 2021	2021 - 2022	2022 - 2023	2023 - 2024	>2024	All Years
		DIH	9	0	0	0	0	0	0	9
		DS	170	0	0	0	0	0	0	170
PRELIMINARY ENGINEERING		Total	179	0	0	0	0	0	0	179
		DIH	0	50	0	0	0	0	0	50
		DS	0	753	0	0	0	0	0	753
CONSTRUCTION		Total	0	803	0	0	0	0	0	803

RESPONSIBLE AGENCY: **FDOT**

Item Segment **TOTAL ALL Years ALL Phases:** **\$982**
 Item Number: **429341** Item **TOTAL ALL Years ALL Phases ALL Segments:** **\$10,880**

MIAMI-DADE TRANSPORTATION PLANNING ORGANIZATION
TRANSPORTATION IMPROVEMENT PROGRAM
PRIMARY STATE HIGHWAYS AND INTERMODAL



HIGHWAYS

TPO Project No: **DT4293451** Project Description: **SR 969/NW 72 AVE** **FROM NW 25 ST** **TO NW 74 ST**
 LRTP Ref: 5-5
 County: MIAMI-DADE
 Roadway ID:
 Lanes Exist:
 Lanes Improved:
 Lanes Added:
 Project Length: 2.889
 District: 6

Type of Work: **RESURFACING** SIS or Non-SIS: **Yes**
 Extra Description:

PHASE :		Proposed Funding (in \$000s)								
		Funding Source	<2020	2019 - 2020	2020 - 2021	2021 - 2022	2022 - 2023	2023 - 2024	>2024	All Years
			58	0	0	0	0	0	0	58
			703	0	0	0	0	0	0	703
			28	0	0	0	0	0	0	28
	PRELIMINARY ENGINEERING	Total	789	0	0	0	0	0	0	789
			4	0	0	0	0	0	0	4
	RIGHT OF WAY	Total	4	0	0	0	0	0	0	4
			51	0	0	0	0	0	0	51
			3	0	0	0	0	0	0	3
	RAILROAD & UTILITIES	Total	54	0	0	0	0	0	0	54
			61	0	0	0	0	0	0	61
			2,645	0	0	0	0	0	0	2,645
			15	0	0	0	0	0	0	15
	CONSTRUCTION	Total	2,721	0	0	0	0	0	0	2,721
			150	0	0	0	0	0	0	150
	ALTERNATIVE CONTRACTING INCENTIVES	Total	150	0	0	0	0	0	0	150

RESPONSIBLE AGENCY: FDOT

Item Segment TOTAL ALL Years ALL Phases: **\$3,718**

Item Number: 429345 Item TOTAL ALL Years ALL Phases ALL Segments: **\$5,789**

TPO Project No: **DT4293452** Project Description: **SR 969/NW 72 AVE** **AT SR 934/NW 74 ST**
 LRTP Ref: 5-5
 County: MIAMI-DADE
 Roadway ID:
 Lanes Exist:
 Lanes Improved:
 Lanes Added:
 Project Length: 0.001
 District: 6

Type of Work: **INTERSECTION IMPROVEMENT** SIS or Non-SIS: **Yes**
 Extra Description:

PHASE :		Proposed Funding (in \$000s)								
		Funding Source	<2020	2019 - 2020	2020 - 2021	2021 - 2022	2022 - 2023	2023 - 2024	>2024	All Years
			1	0	0	0	0	0	0	1

MIAMI-DADE TRANSPORTATION PLANNING ORGANIZATION
TRANSPORTATION IMPROVEMENT PROGRAM
PRIMARY STATE HIGHWAYS AND INTERMODAL



HIGHWAYS

TPO Project No: **DT4293452**
LRTP Ref: 5-5
County: MIAMI-DADE
Roadway ID:
Lanes Exist:
Lanes Improved:
Lanes Added:
Project Length: 0.001
District: 6

Project Description: **SR 969/NW 72 AVE AT SR 934/NW 74 ST**

Type of Work: **INTERSECTION IMPROVEMENT** SIS or Non-SIS: **Yes**

Extra Description:

		Proposed Funding (in \$000s)							
PHASE :	Funding Source	<2020	2019 - 2020	2020 - 2021	2021 - 2022	2022 - 2023	2023 - 2024	>2024	All Years
PRELIMINARY ENGINEERING		93	0	0	0	0	0	0	93
	Total	94	0	0	0	0	0	0	94
		2	0	0	0	0	0	0	2
CONSTRUCTION		164	0	0	0	0	0	0	164
	Total	172	0	0	0	0	0	0	172
		6	0	0	0	0	0	0	6

RESPONSIBLE AGENCY: **FDOT**

Item Segment **TOTAL ALL Years ALL Phases:** **\$266**
Item Number: **429345** Item **TOTAL ALL Years ALL Phases ALL Segments:** **\$5,789**

TPO Project No: **DT4293453**
LRTP Ref: 5-5
County: MIAMI-DADE
Roadway ID:
Lanes Exist:
Lanes Improved:
Lanes Added:
Project Length: 0.433
District: 6

Project Description: **SR 969/MILAM DAIRY RD/NW 72 AVE FROM N OF W FLAGLER ST TO S OF NW 7 ST**

Type of Work: **RESURFACING** SIS or Non-SIS: **No**

Extra Description:

		Proposed Funding (in \$000s)							
PHASE :	Funding Source	<2020	2019 - 2020	2020 - 2021	2021 - 2022	2022 - 2023	2023 - 2024	>2024	All Years
PRELIMINARY ENGINEERING	DDR	203	0	0	0	0	0	0	203
	DIH	26	0	0	0	0	0	0	26
	DS	0	0	0	0	0	0	0	0
	Total	229	0	0	0	0	0	0	229
	DDR	0	0	598	0	0	0	0	598
	DIH	0	0	78	0	0	0	0	78
	DS	0	0	339	0	0	0	0	339

MIAMI-DADE TRANSPORTATION PLANNING ORGANIZATION
TRANSPORTATION IMPROVEMENT PROGRAM
PRIMARY STATE HIGHWAYS AND INTERMODAL



HIGHWAYS

TPO Project No: DT4293453	Project Description: SR 969/MILAM DAIRY RD/NW 72 AVE FROM N OF W FLAGLER ST TO S OF NW 7 ST
LRTP Ref: 5-5	
County: MIAMI-DADE	
Roadway ID:	
Lanes Exist:	Type of Work: RESURFACING
Lanes Improved:	SIS or Non-SIS: No
Lanes Added:	Extra Description:
Project Length: 0.433	
District: 6	

		Proposed Funding (in \$000s)							All Years
		<2020	2019 - 2020	2020 - 2021	2021 - 2022	2022 - 2023	2023 - 2024	>2024	
PHASE :	Funding Source								
	SA	0	0	561	0	0	0	0	561
	CONSTRUCTION Total	0	0	1,576	0	0	0	0	1,576

RESPONSIBLE AGENCY: **FDOT**

Item Segment TOTAL ALL Years ALL Phases: **\$1,805**
Item Number: **429345** Item TOTAL ALL Years ALL Phases ALL Segments: **\$5,789**

TPO Project No: DT4293461	Project Description: SR 916/NW/NE 135 ST FROM NW 6 AVE TO SR 5/BISCAYNE BLVD.
LRTP Ref: 5-5	
County: MIAMI-DADE	
Roadway ID:	
Lanes Exist:	Type of Work: RESURFACING
Lanes Improved:	SIS or Non-SIS: No
Lanes Added:	Extra Description:
Project Length: 3.008	
District: 6	

		Proposed Funding (in \$000s)							All Years
		<2020	2019 - 2020	2020 - 2021	2021 - 2022	2022 - 2023	2023 - 2024	>2024	
PHASE :	Funding Source								
		136	0	0	0	0	0	0	136
		1,074	0	0	0	0	0	0	1,074
		508	0	0	0	0	0	0	508
	PRELIMINARY ENGINEERING Total	1,718	0	0	0	0	0	0	1,718
		4,521	0	0	0	0	0	0	4,521
		79	0	0	0	0	0	0	79
		790	0	0	0	0	0	0	790
	CONSTRUCTION Total	5,390	0	0	0	0	0	0	5,390

RESPONSIBLE AGENCY: **FDOT**

Item Segment TOTAL ALL Years ALL Phases: **\$7,108**
Item Number: **429346** Item TOTAL ALL Years ALL Phases ALL Segments: **\$10,545**

MIAMI-DADE TRANSPORTATION PLANNING ORGANIZATION
TRANSPORTATION IMPROVEMENT PROGRAM
PRIMARY STATE HIGHWAYS AND INTERMODAL



HIGHWAYS

TPO Project No: **DT4293462**
LRTP Ref: 5-5
County: MIAMI-DADE
Roadway ID:
Lanes Exist:
Lanes Improved:
Lanes Added:
Project Length: 0.114
District: 6

Project Description: **SR 916/NE 135 ST AT SR 915/NE 6 AVE AND AT SR 909/W DIXIE HWY**
Type of Work: **INTERSECTION IMPROVEMENT** SIS or Non-SIS: **No**
Extra Description:

PHASE :		Proposed Funding (in \$000s)								
		Funding Source	<2020	2019 - 2020	2020 - 2021	2021 - 2022	2022 - 2023	2023 - 2024	>2024	All Years
			14	0	0	0	0	0	0	14
			133	0	0	0	0	0	0	133
			3	0	0	0	0	0	0	3
PRELIMINARY ENGINEERING	Total		150	0	0	0	0	0	0	150
			5	0	0	0	0	0	0	5
RIGHT OF WAY	Total		5	0	0	0	0	0	0	5
			17	0	0	0	0	0	0	17
			704	0	0	0	0	0	0	704
			79	0	0	0	0	0	0	79
CONSTRUCTION	Total		800	0	0	0	0	0	0	800

RESPONSIBLE AGENCY: FDOT

Item Segment TOTAL ALL Years ALL Phases: **\$955**
Item Number: 429346 Item TOTAL ALL Years ALL Phases ALL Segments: **\$10,545**

TPO Project No: **DT4293463**
LRTP Ref: 5-5
County: MIAMI-DADE
Roadway ID:
Lanes Exist:
Lanes Improved:
Lanes Added:
Project Length: 0.151
District: 6

Project Description: **SR 916/NE 135TH ST FROM E OF NE 2ND CT TO W OF NE 4TH AVE**
Type of Work: **ROAD/SLOPE PROTECTION** SIS or Non-SIS: **No**
Extra Description:

PHASE :		Proposed Funding (in \$000s)								
		Funding Source	<2020	2019 - 2020	2020 - 2021	2021 - 2022	2022 - 2023	2023 - 2024	>2024	All Years
			1,123	0	0	0	0	0	0	1,123
CONSTRUCTION	Total		1,123	0	0	0	0	0	0	1,123

RESPONSIBLE AGENCY: FDOT

Item Segment TOTAL ALL Years ALL Phases: **\$1,123**
Item Number: 429346 Item TOTAL ALL Years ALL Phases ALL Segments: **\$10,545**

MIAMI-DADE TRANSPORTATION PLANNING ORGANIZATION
TRANSPORTATION IMPROVEMENT PROGRAM
PRIMARY STATE HIGHWAYS AND INTERMODAL



HIGHWAYS

TPO Project No: DT4293464	Project Description: SR 916/NW/NE 135 ST	FROM NW 6 AVE	TO SR 5/US 1/BISCAYNE BOULEVARD
LRTP Ref: 5-5			
County: MIAMI-DADE			
Roadway ID:			
Lanes Exist:	Type of Work: LANDSCAPING	SIS or Non-SIS: No	
Lanes Improved:	Extra Description:		
Lanes Added:			
Project Length: 3.008			
District: 6			

PHASE :		Proposed Funding (in \$000s)							
		Funding Source	<2020	2019 - 2020	2020 - 2021	2021 - 2022	2022 - 2023	2023 - 2024	>2024
PRELIMINARY ENGINEERING	DDR	0	162	0	0	0	0	0	162
	DIH	0	16	0	0	0	0	0	16
	Total	0	178	0	0	0	0	0	178
CONSTRUCTION	DDR	0	0	948	73	0	0	0	1,021
	DIH	0	0	14	0	0	0	0	14
	DS	0	0	0	146	0	0	0	146
	Total	0	0	962	219	0	0	0	1,181

RESPONSIBLE AGENCY: **FDOT**

Item Segment **TOTAL ALL Years ALL Phases:** **\$1,359**
Item Number: **429346** Item **TOTAL ALL Years ALL Phases ALL Segments:** **\$10,545**

TPO Project No: DT4295362	Project Description: DISTRICTWIDE (ADA) PUSHBUTTON CONSTRUCTION	PEDESTRIAN SAFETY IMPROVEMENT	SIS or Non-SIS: No
LRTP Ref: 5-5			
County: DIST/ST-WIDE			
Roadway ID:			
Lanes Exist:	Type of Work: PEDESTRIAN SAFETY IMPROVEMENT	SIS or Non-SIS: No	
Lanes Improved:	Extra Description:		
Lanes Added:			
Project Length:			
District: 6			

PHASE :		Proposed Funding (in \$000s)							
		Funding Source	<2020	2019 - 2020	2020 - 2021	2021 - 2022	2022 - 2023	2023 - 2024	>2024
PRELIMINARY ENGINEERING		29	0	0	0	0	0	0	29
	Total	29	0	0	0	0	0	0	29
CONSTRUCTION		847	0	0	0	0	0	0	847
	Total	847	0	0	0	0	0	0	847

RESPONSIBLE AGENCY: **FDOT**

Item Segment **TOTAL ALL Years ALL Phases:** **\$876**
Item Number: **429536** Item **TOTAL ALL Years ALL Phases ALL Segments:** **\$3,237**

MIAMI-DADE TRANSPORTATION PLANNING ORGANIZATION
 TRANSPORTATION IMPROVEMENT PROGRAM
 PRIMARY STATE HIGHWAYS AND INTERMODAL



HIGHWAYS

TPO Project No: **DT4295363**
 LRTP Ref: 5-5
 County: DIST/ST-WIDE
 Roadway ID:
 Lanes Exist:
 Lanes Improved:
 Lanes Added:
 Project Length:
 District: 6

Project Description: **DISTRICTWIDE (ADA) PUSHBUTTON CONSTRUCTION**

Type of Work: **PEDESTRIAN SAFETY IMPROVEMENT** SIS or Non-SIS: **No**

Extra Description:

PHASE :		Proposed Funding (in \$000s)							All Years
		Funding Source	<2020	2019 - 2020	2020 - 2021	2021 - 2022	2022 - 2023	2023 - 2024	
CONSTRUCTION	Total	761	0	0	0	0	0	0	761

RESPONSIBLE AGENCY: **FDOT**

Item Segment TOTAL ALL Years ALL Phases: **\$761**

Item Number: 429536 Item TOTAL ALL Years ALL Phases ALL Segments: **\$3,237**

TPO Project No: **DT4295364**
 LRTP Ref: 5-5
 County: DIST/ST-WIDE
 Roadway ID:
 Lanes Exist:
 Lanes Improved:
 Lanes Added:
 Project Length:
 District: 6

Project Description: **DISTRICTWIDE (ADA) PUSHBUTTON CONSTRUCTION**

Type of Work: **PEDESTRIAN SAFETY IMPROVEMENT** SIS or Non-SIS: **No**

Extra Description:

PHASE :		Proposed Funding (in \$000s)							All Years
		Funding Source	<2020	2019 - 2020	2020 - 2021	2021 - 2022	2022 - 2023	2023 - 2024	
CONSTRUCTION	Total	722	0	0	0	0	0	0	722

RESPONSIBLE AGENCY: **FDOT**

Item Segment TOTAL ALL Years ALL Phases: **\$722**

Item Number: 429536 Item TOTAL ALL Years ALL Phases ALL Segments: **\$3,237**

MIAMI-DADE TRANSPORTATION PLANNING ORGANIZATION
TRANSPORTATION IMPROVEMENT PROGRAM
PRIMARY STATE HIGHWAYS AND INTERMODAL



HIGHWAYS

TPO Project No: **DT4295366**
 LRTP Ref: 5-5
 County: DIST/ST-WIDE
 Roadway ID:
 Lanes Exist:
 Lanes Improved:
 Lanes Added:
 Project Length:
 District: 6

Project Description: **DISTRICTWIDE (ADA) PUSHBUTTON CONSTRUCTION**

Type of Work: **PEDESTRIAN SAFETY IMPROVEMENT** SIS or Non-SIS: **No**

Extra Description:

PHASE :		Proposed Funding (in \$000s)							
		Funding Source	<2020	2019 - 2020	2020 - 2021	2021 - 2022	2022 - 2023	2023 - 2024	>2024
	DIH	0	0	0	0	101	0	0	101
	DS	0	0	0	0	777	0	0	777
CONSTRUCTION	Total	0	0	0	0	878	0	0	878

RESPONSIBLE AGENCY: **FDOT**

Item Segment **TOTAL ALL Years ALL Phases:** **\$878**
 Item Number: **429536** Item **TOTAL ALL Years ALL Phases ALL Segments:** **\$3,237**

TPO Project No: **DT4299961**
 LRTP Ref: 5-5
 County: MIAMI-DADE
 Roadway ID:
 Lanes Exist:
 Lanes Improved:
 Lanes Added:
 Project Length: 0.102
 District: 6

Project Description: **SR 93/I-75 RAMP SB TO SR 826 AT NW 138 STREET REPAIR BRIDGE # 870604 AT NW 138 ST REPAIR BRIDGE #870604**

Type of Work: **BRIDGE-REPAIR/REHABILITATION** SIS or Non-SIS: **Yes**

Extra Description:

PHASE :		Proposed Funding (in \$000s)							
		Funding Source	<2020	2019 - 2020	2020 - 2021	2021 - 2022	2022 - 2023	2023 - 2024	>2024
	BRRP	79	0	0	0	0	0	0	79
	DIH	15	0	0	0	0	0	0	15
PRELIMINARY ENGINEERING	Total	94	0	0	0	0	0	0	94
	BRRP	0	873	0	0	0	0	0	873
	DDR	0	1,060	0	0	0	0	0	1,060
	DIH	0	73	0	0	0	0	0	73
CONSTRUCTION	Total	0	2,006	0	0	0	0	0	2,006

RESPONSIBLE AGENCY: **FDOT**

Item Segment **TOTAL ALL Years ALL Phases:** **\$2,100**
 Item Number: **429996** Item **TOTAL ALL Years ALL Phases ALL Segments:** **\$2,100**

MIAMI-DADE TRANSPORTATION PLANNING ORGANIZATION
 TRANSPORTATION IMPROVEMENT PROGRAM
 PRIMARY STATE HIGHWAYS AND INTERMODAL



HIGHWAYS

TPO Project No: **DT4300291**
 LRTP Ref: 5-5
 County: MIAMI-DADE
 Roadway ID:
 Lanes Exist:
 Lanes Improved:
 Lanes Added:
 Project Length: 0.009
 District: 6

Project Description: **ATLANTIC ISLE AT WEST OF SR A1A (BRIDGE #874218)**

Type of Work: **BRIDGE-REPAIR/REHABILITATION** SIS or Non-SIS: **No**

Extra Description:

		Proposed Funding (in \$000s)							
PHASE :	Funding Source	<2020	2019 - 2020	2020 - 2021	2021 - 2022	2022 - 2023	2023 - 2024	>2024	All Years
		148	0	0	0	0	0	0	148
PRELIMINARY ENGINEERING	Total	148	0	0	0	0	0	0	148

RESPONSIBLE AGENCY: **FDOT**

Item Segment **TOTAL ALL Years ALL Phases:** **\$148**

Item Number: **430029** Item **TOTAL ALL Years ALL Phases ALL Segments:** **\$1,090**

TPO Project No: **DT4300292**
 LRTP Ref: C10-C11
 County: MIAMI-DADE
 Roadway ID:
 Lanes Exist:
 Lanes Improved:
 Lanes Added:
 Project Length:
 District: 6

Project Description: **ATLANTIC ISLE AT WEST OF SR A1A (BRIDGE #874218)**

Type of Work: **BRIDGE REPLACEMENT** SIS or Non-SIS: **No**

Extra Description:

		Proposed Funding (in \$000s)							
PHASE :	Funding Source	<2020	2019 - 2020	2020 - 2021	2021 - 2022	2022 - 2023	2023 - 2024	>2024	All Years
	ACBZ	0	713	0	0	0	0	0	713
	SA	0	229	0	0	0	0	0	229
PROJECT DEVELOPMENT AND ENVIRONMENTAL	Total	0	942	0	0	0	0	0	942

RESPONSIBLE AGENCY: **FDOT**

Item Segment **TOTAL ALL Years ALL Phases:** **\$942**

Item Number: **430029** Item **TOTAL ALL Years ALL Phases ALL Segments:** **\$1,090**

MIAMI-DADE TRANSPORTATION PLANNING ORGANIZATION
TRANSPORTATION IMPROVEMENT PROGRAM
PRIMARY STATE HIGHWAYS AND INTERMODAL



HIGHWAYS

TPO Project No: **DT4301612**
 LRTP Ref: 5-5
 County: DIST/ST-WIDE
 Roadway ID:
 Lanes Exist:
 Lanes Improved:
 Lanes Added:
 Project Length:
 District: 6

Project Description: **DISTRICTWIDE RESIDENCY CEI
CONSULTANT FOR LAP OVERSIGHT**

Type of Work: **INSPECT CONSTRUCTION PROJS.** SIS or Non-SIS: **No**

Extra Description:

		Proposed Funding (in \$000s)							
PHASE :	Funding Source	<2020	2019 - 2020	2020 - 2021	2021 - 2022	2022 - 2023	2023 - 2024	>2024	All Years
	ACSA	0	460	0	0	0	0	0	460
	SA	0	0	380	380	380	260	0	1,400
	SA	2,396	0	0	0	0	0	0	2,396
CONSTRUCTION	Total	2,396	460	380	380	380	260	0	4,256

RESPONSIBLE AGENCY: FDOT

Item Segment TOTAL ALL Years ALL Phases: **\$4,256**

Item Number: 430161

Item TOTAL ALL Years ALL Phases ALL Segments: **\$4,256**

TPO Project No: **DT4302911**
 LRTP Ref: 5-5
 County: MIAMI-DADE
 Roadway ID:
 Lanes Exist:
 Lanes Improved:
 Lanes Added:
 Project Length:
 District: 6

Project Description: **ITS EQUIPMENT REPLACEMENT -
CONSULTANTS /GRANTS**

Type of Work: **ITS COMMUNICATION SYSTEM** SIS or Non-SIS: **Yes**

Extra Description:

		Proposed Funding (in \$000s)							
PHASE :	Funding Source	<2020	2019 - 2020	2020 - 2021	2021 - 2022	2022 - 2023	2023 - 2024	>2024	All Years
		4	0	0	0	0	0	0	4
PRELIMINARY ENGINEERING	Total	4	0	0	0	0	0	0	4
		62	0	0	0	0	0	0	62
		439	0	0	0	0	0	0	439
DESIGN/BUILD	Total	501	0	0	0	0	0	0	501
		1,286	0	0	0	0	0	0	1,286
		3,085	0	0	0	0	0	0	3,085
CAPITAL	Total	4,371	0	0	0	0	0	0	4,371

RESPONSIBLE AGENCY: FDOT

Item Segment TOTAL ALL Years ALL Phases: **\$4,876**

Item Number: 430291

Item TOTAL ALL Years ALL Phases ALL Segments: **\$37,919**

MIAMI-DADE TRANSPORTATION PLANNING ORGANIZATION
TRANSPORTATION IMPROVEMENT PROGRAM
PRIMARY STATE HIGHWAYS AND INTERMODAL



HIGHWAYS

TPO Project No: **DT4302912**
 LRTP Ref: 5-5
 County: MIAMI-DADE
 Roadway ID:
 Lanes Exist:
 Lanes Improved:
 Lanes Added:
 Project Length:
 District: 6

Project Description: **ITS EQUIPMENT REPLACEMENT - CONSULTANTS /GRANTS**

Type of Work: **ITS COMMUNICATION SYSTEM** SIS or Non-SIS: **Yes**

Extra Description:

PHASE :		Proposed Funding (in \$000s)								
		Funding Source	<2020	2019 - 2020	2020 - 2021	2021 - 2022	2022 - 2023	2023 - 2024	>2024	All Years
			148	0	0	0	0	0	0	148
			714	0	0	0	0	0	0	714
DESIGN/BUILD	Total		862	0	0	0	0	0	0	862
			2,221	0	0	0	0	0	0	2,221
			3,325	0	0	0	0	0	0	3,325
CAPITAL	Total		5,546	0	0	0	0	0	0	5,546

RESPONSIBLE AGENCY: **FDOT**

Item Segment **TOTAL ALL Years ALL Phases:** **\$6,408**
 Item Number: **430291** Item **TOTAL ALL Years ALL Phases ALL Segments:** **\$37,919**

TPO Project No: **DT4302913**
 LRTP Ref: 5-5
 County: MIAMI-DADE
 Roadway ID:
 Lanes Exist:
 Lanes Improved:
 Lanes Added:
 Project Length:
 District: 6

Project Description: **ITS EQUIPMENT REPLACEMENT - CONSULTANTS /GRANTS**

Type of Work: **ITS COMMUNICATION SYSTEM** SIS or Non-SIS: **No**

Extra Description:

PHASE :		Proposed Funding (in \$000s)								
		Funding Source	<2020	2019 - 2020	2020 - 2021	2021 - 2022	2022 - 2023	2023 - 2024	>2024	All Years
		DIH	21	0	0	0	0	0	0	21
		DS	0	795	0	0	0	0	0	795
DESIGN/BUILD	Total		21	795	0	0	0	0	0	816
		DITS	3,945	0	0	0	0	0	0	3,945
		DS	362	0	0	0	0	0	0	362
CAPITAL	Total		4,307	0	0	0	0	0	0	4,307

RESPONSIBLE AGENCY: **FDOT**

Item Segment **TOTAL ALL Years ALL Phases:** **\$5,123**
 Item Number: **430291** Item **TOTAL ALL Years ALL Phases ALL Segments:** **\$37,919**

MIAMI-DADE TRANSPORTATION PLANNING ORGANIZATION
TRANSPORTATION IMPROVEMENT PROGRAM
PRIMARY STATE HIGHWAYS AND INTERMODAL



HIGHWAYS

TPO Project No: **DT4302914**
 LRTP Ref: 5-5
 County: MIAMI-DADE
 Roadway ID:
 Lanes Exist:
 Lanes Improved:
 Lanes Added:
 Project Length:
 District: 6

Project Description: **ITS EQUIPMENT REPLACEMENT - CONSULTANTS /GRANTS**

Type of Work: **ITS COMMUNICATION SYSTEM** SIS or Non-SIS: **No**

Extra Description:

PHASE :		Proposed Funding (in \$000s)							
		Funding Source	<2020	2019 - 2020	2020 - 2021	2021 - 2022	2022 - 2023	2023 - 2024	>2024
	DIH	0	25	0	0	0	0	0	25
	DS	0	48	116	0	0	0	0	164
	DSBD	0	83	199	0	0	0	0	282
DESIGN/BUILD	Total	0	156	315	0	0	0	0	471
	DITS	0	873	0	0	0	0	0	873
	DSBD	0	1,500	0	0	0	0	0	1,500
CAPITAL	Total	0	2,373	0	0	0	0	0	2,373

RESPONSIBLE AGENCY: **FDOT**

Item Segment TOTAL ALL Years ALL Phases: **\$2,844**
 Item Number: **430291** Item TOTAL ALL Years ALL Phases ALL Segments: **\$37,919**

TPO Project No: **DT4302915**
 LRTP Ref: 5-5
 County: MIAMI-DADE
 Roadway ID:
 Lanes Exist:
 Lanes Improved:
 Lanes Added:
 Project Length:
 District: 6

Project Description: **ITS EQUIPMENT REPLACEMENT - CONSULTANTS /GRANTS**

Type of Work: **ITS COMMUNICATION SYSTEM** SIS or Non-SIS: **No**

Extra Description:

PHASE :		Proposed Funding (in \$000s)							
		Funding Source	<2020	2019 - 2020	2020 - 2021	2021 - 2022	2022 - 2023	2023 - 2024	>2024
	DS	0	0	389	931	0	0	0	1,320
	DSBD	0	0	136	327	0	0	0	463
DESIGN/BUILD	Total	0	0	525	1,258	0	0	0	1,783
	DITS	0	0	6,833	0	0	0	0	6,833
	DSBD	0	0	2,400	0	0	0	0	2,400
CAPITAL	Total	0	0	9,233	0	0	0	0	9,233

RESPONSIBLE AGENCY: **FDOT**

Item Segment TOTAL ALL Years ALL Phases: **\$11,016**
 Item Number: **430291** Item TOTAL ALL Years ALL Phases ALL Segments: **\$37,919**

MIAMI-DADE TRANSPORTATION PLANNING ORGANIZATION
TRANSPORTATION IMPROVEMENT PROGRAM
PRIMARY STATE HIGHWAYS AND INTERMODAL



HIGHWAYS

TPO Project No: **DT4302916**
 LRTP Ref: 5-5
 County: MIAMI-DADE
 Roadway ID:
 Lanes Exist:
 Lanes Improved:
 Lanes Added:
 Project Length:
 District: 6

Project Description: **ITS EQUIPMENT REPLACEMENT - CONSULTANTS /GRANTS**

Type of Work: **ITS COMMUNICATION SYSTEM** SIS or Non-SIS: **No**

Extra Description:

PHASE :		Proposed Funding (in \$000s)							
		Funding Source	<2020	2019 - 2020	2020 - 2021	2021 - 2022	2022 - 2023	2023 - 2024	>2024
DESIGN/BUILD	DS	0	0	0	98	234	0	0	332
	DSBD	0	0	0	99	238	0	0	337
	Total	0	0	0	197	472	0	0	669
CAPITAL	DITS	0	0	0	1,671	0	0	0	1,671
	DSBD	0	0	0	1,700	0	0	0	1,700
	Total	0	0	0	3,371	0	0	0	3,371

RESPONSIBLE AGENCY: **FDOT**

Item Segment **TOTAL ALL Years ALL Phases:** **\$4,040**
 Item Number: **430291** Item **TOTAL ALL Years ALL Phases ALL Segments:** **\$37,919**

TPO Project No: **DT4302917**
 LRTP Ref: 5-5
 County: MIAMI-DADE
 Roadway ID:
 Lanes Exist:
 Lanes Improved:
 Lanes Added:
 Project Length:
 District: 6

Project Description: **ITS EQUIPMENT REPLACEMENT - CONSULTANTS /GRANTS**

Type of Work: **ITS COMMUNICATION SYSTEM** SIS or Non-SIS: **No**

Extra Description:

PHASE :		Proposed Funding (in \$000s)							
		Funding Source	<2020	2019 - 2020	2020 - 2021	2021 - 2022	2022 - 2023	2023 - 2024	>2024
DESIGN/BUILD	DS	0	0	0	0	78	188	0	266
	DSBD	0	0	0	0	78	188	0	266
	Total	0	0	0	0	78	188	0	266
CAPITAL	DITS	0	0	0	0	1,305	0	0	1,305
	DSBD	0	0	0	0	1,305	0	0	1,305
	Total	0	0	0	0	1,305	0	0	1,305

RESPONSIBLE AGENCY: **FDOT**

Item Segment **TOTAL ALL Years ALL Phases:** **\$1,571**
 Item Number: **430291** Item **TOTAL ALL Years ALL Phases ALL Segments:** **\$37,919**

MIAMI-DADE TRANSPORTATION PLANNING ORGANIZATION
TRANSPORTATION IMPROVEMENT PROGRAM
PRIMARY STATE HIGHWAYS AND INTERMODAL



HIGHWAYS

TPO Project No: **DT4302918**
 LRTP Ref:
 County: MIAMI-DADE
 Roadway ID:
 Lanes Exist:
 Lanes Improved:
 Lanes Added:
 Project Length:
 District: 6

Project Description: **ITS EQUIPMENT REPLACEMENT - CONSULTANTS /GRANTS**

Type of Work: **ITS COMMUNICATION SYSTEM** SIS or Non-SIS: **No**

Extra Description:

PHASE :		Proposed Funding (in \$000s)								
		Funding Source	<2020	2019 - 2020	2020 - 2021	2021 - 2022	2022 - 2023	2023 - 2024	>2024	All Years
DS			0	0	0	0	0	90	0	90
DESIGN/BUILD		Total	0	0	0	0	0	90	0	90
DITS			0	0	0	0	0	1,951	0	1,951
CAPITAL		Total	0	0	0	0	0	1,951	0	1,951

RESPONSIBLE AGENCY: **FDOT**

Item Segment **TOTAL ALL Years ALL Phases:** **\$2,041**
 Item Number: **430291** Item **TOTAL ALL Years ALL Phases ALL Segments:** **\$37,919**

TPO Project No: **DT4304441**
 LRTP Ref: 5-5
 County: MIAMI-DADE
 Roadway ID:
 Lanes Exist:
 Lanes Improved:
 Lanes Added:
 Project Length: 0.865
 District: 6

Project Description: **SR 907/ALTON RD FROM S OF 43RD ST TO N OF WEST 48TH ST**

Type of Work: **FLEXIBLE PAVEMENT RECONSTRUCT.** SIS or Non-SIS: **No**

Extra Description:

PHASE :		Proposed Funding (in \$000s)								
		Funding Source	<2020	2019 - 2020	2020 - 2021	2021 - 2022	2022 - 2023	2023 - 2024	>2024	All Years
			538	0	0	0	0	0	0	538
ACCM			152	0	0	0	0	0	0	152
ACSA			1,683	0	0	0	0	0	0	1,683
DIH			112	0	0	0	0	0	0	112
DS			377	0	0	0	0	0	0	377
EB			8	0	0	0	0	0	0	8
LF			387	0	0	0	0	0	0	387
SA			2,016	0	0	0	0	0	0	2,016
PRELIMINARY ENGINEERING		Total	5,273	0	0	0	0	0	0	5,273
DDR			0	737	2,100	0	0	0	0	2,837
DIH			0	30	50	0	0	0	0	80

MIAMI-DADE TRANSPORTATION PLANNING ORGANIZATION
TRANSPORTATION IMPROVEMENT PROGRAM
PRIMARY STATE HIGHWAYS AND INTERMODAL



HIGHWAYS

TPO Project No: DT4304441	Project Description: SR 907/ALTON RD	FROM S OF 43RD ST	TO N OF WEST 48TH ST
LRTP Ref: 5-5			
County: MIAMI-DADE			
Roadway ID:			
Lanes Exist:	Type of Work: FLEXIBLE PAVEMENT RECONSTRUCT.	SIS or Non-SIS: No	
Lanes Improved:	Extra Description:		
Lanes Added:			
Project Length: 0.865			
District: 6			

PHASE :		Proposed Funding (in \$000s)							
		Funding Source	<2020	2019 - 2020	2020 - 2021	2021 - 2022	2022 - 2023	2023 - 2024	>2024
RIGHT OF WAY	Total	0	767	2,150	0	0	0	0	2,917
	LF	0	0	0	0	1,500	0	0	1,500
RAILROAD & UTILITIES	Total	0	0	0	0	1,500	0	0	1,500
	DS	0	0	25	0	0	0	0	25
ENVIRONMENTAL	Total	0	0	25	0	0	0	0	25
	DDR	0	0	0	0	10,441	0	0	10,441
	DIH	0	0	0	0	215	0	0	215
	DS	0	0	0	0	2,651	0	0	2,651
	LF	0	0	0	0	74	0	0	74
	SA	0	0	0	0	3,067	0	0	3,067
CONSTRUCTION	Total	0	0	0	0	16,448	0	0	16,448
	SA	0	0	0	0	700	0	0	700
ALTERNATIVE CONTRACTING INCENTIVES		Total	0	0	0	700	0	0	700

RESPONSIBLE AGENCY: FDOT

Item Segment TOTAL ALL Years ALL Phases: **\$26,863**

Item Number: 430444 Item TOTAL ALL Years ALL Phases ALL Segments: **\$66,665**

TPO Project No: DT4304442	Project Description: SR 907/ALTON RD	FROM N OF WEST 48TH ST	TO E OF ALLISON RD
LRTP Ref: 5-5			
County: MIAMI-DADE			
Roadway ID:			
Lanes Exist:	Type of Work: FLEXIBLE PAVEMENT RECONSTRUCT.	SIS or Non-SIS: No	
Lanes Improved:	Extra Description:		
Lanes Added:			
Project Length: 1.774			
District: 6			

PHASE :		Proposed Funding (in \$000s)							
		Funding Source	<2020	2019 - 2020	2020 - 2021	2021 - 2022	2022 - 2023	2023 - 2024	>2024
	LF	0	0	5,000	0	0	0	0	5,000
RAILROAD & UTILITIES	Total	0	0	5,000	0	0	0	0	5,000
	DDR	0	0	2,001	4,072	0	0	0	6,073

MIAMI-DADE TRANSPORTATION PLANNING ORGANIZATION
TRANSPORTATION IMPROVEMENT PROGRAM
PRIMARY STATE HIGHWAYS AND INTERMODAL



HIGHWAYS

TPO Project No: **DT4304442** Project Description: **SR 907/ALTON RD FROM N OF WEST 48TH ST TO E OF ALLISON RD**
 LRTP Ref: 5-5
 County: MIAMI-DADE
 Roadway ID:
 Lanes Exist:
 Lanes Improved:
 Lanes Added:
 Project Length: 1.774
 District: 6

Type of Work: **FLEXIBLE PAVEMENT RECONSTRUCT.** SIS or Non-SIS: **No**

Extra Description:

PHASE :		Proposed Funding (in \$000s)								
		Funding Source	<2020	2019 - 2020	2020 - 2021	2021 - 2022	2022 - 2023	2023 - 2024	>2024	All Years
		DIH	0	0	316	0	0	0	0	316
		DS	0	0	6,493	0	0	0	0	6,493
		LF	0	0	168	0	0	0	0	168
		SA	0	0	17,358	0	0	0	0	17,358
CONSTRUCTION		Total	0	0	26,336	4,072	0	0	0	30,408
		SA	0	0	0	0	0	1,500	0	1,500
ALTERNATIVE CONTRACTING INCENTIVES		Total	0	0	0	0	0	1,500	0	1,500

RESPONSIBLE AGENCY: **FDOT**

Item Segment **TOTAL ALL Years ALL Phases:** **\$36,908**
 Item Number: **430444** Item **TOTAL ALL Years ALL Phases ALL Segments:** **\$66,665**

TPO Project No: **DT4304443** Project Description: **SR 907/ALTON RD TO WB SR 112/I-195/JULIA TUTTLE CAUSEWAY**
 LRTP Ref: 5-5
 County: MIAMI-DADE
 Roadway ID:
 Lanes Exist:
 Lanes Improved:
 Lanes Added:
 Project Length: 0.738
 District: 6

Type of Work: **TRAFFIC OPS IMPROVEMENT** SIS or Non-SIS: **Yes**

Extra Description:

PHASE :		Proposed Funding (in \$000s)								
		Funding Source	<2020	2019 - 2020	2020 - 2021	2021 - 2022	2022 - 2023	2023 - 2024	>2024	All Years
		DDR	513	0	0	0	0	0	0	513
		DIH	24	0	0	0	0	0	0	24
		DS	2	0	0	0	0	0	0	2
PRELIMINARY ENGINEERING		Total	539	0	0	0	0	0	0	539
		DDR	0	0	1,964	0	0	0	0	1,964
		DIH	0	0	21	0	0	0	0	21
		DS	0	0	290	0	0	0	0	290
CONSTRUCTION		Total	0	0	2,275	0	0	0	0	2,275
		DS	0	0	0	0	80	0	0	80

MIAMI-DADE TRANSPORTATION PLANNING ORGANIZATION
TRANSPORTATION IMPROVEMENT PROGRAM
PRIMARY STATE HIGHWAYS AND INTERMODAL



HIGHWAYS

TPO Project No: **DT4304443**
 LRTP Ref: 5-5
 County: MIAMI-DADE
 Roadway ID:
 Lanes Exist:
 Lanes Improved:
 Lanes Added:
 Project Length: 0.738
 District: 6

Project Description: **SR 907/ALTON RD TO WB SR 112/I-195/JULIA TUTTLE CAUSEWAY**

Type of Work: **TRAFFIC OPS IMPROVEMENT** SIS or Non-SIS: **Yes**

Extra Description:

PHASE :		Proposed Funding (in \$000s)								
		Funding Source	<2020	2019 - 2020	2020 - 2021	2021 - 2022	2022 - 2023	2023 - 2024	>2024	All Years
ALTERNATIVE CONTRACTING INCENTIVES		Total	0	0	0	0	80	0	0	80

RESPONSIBLE AGENCY: **FDOT**

Item Segment **TOTAL ALL Years ALL Phases:** **\$2,894**

Item Number: **430444** Item **TOTAL ALL Years ALL Phases ALL Segments:** **\$66,665**

TPO Project No: **DT4306371**
 LRTP Ref: 6-10
 County: MIAMI-DADE
 Roadway ID:
 Lanes Exist:
 Lanes Improved:
 Lanes Added:
 Project Length: 1.307
 District: 6

Project Description: **SR 847/NW 47 AVE FROM SR 860/NW 183 ST TO N OF NW 199 ST**

Type of Work: **ADD LANES & RECONSTRUCT** SIS or Non-SIS: **No**

Extra Description:

PHASE :		Proposed Funding (in \$000s)								
		Funding Source	<2020	2019 - 2020	2020 - 2021	2021 - 2022	2022 - 2023	2023 - 2024	>2024	All Years
PRELIMINARY ENGINEERING		DDR	103	0	0	0	0	0	0	103
		DIH	799	0	0	0	0	0	0	799
		DS	759	0	0	0	0	0	0	759
		Total	1,661	0	0	0	0	0	0	1,661
RIGHT OF WAY		DIH	531	0	0	0	0	0	0	531
		DS	5,630	0	0	0	0	0	0	5,630
		DSBD	13,628	0	0	0	0	0	0	13,628
		Total	19,789	0	0	0	0	0	0	19,789
RAILROAD & UTILITIES		DS	314	0	0	0	0	0	0	314
		LF	5,569	0	0	0	0	0	0	5,569
		Total	5,883	0	0	0	0	0	0	5,883
		ENVIRONMENTAL		DS	104	0	0	0	0	0
SU	943			0	0	0	0	0	0	943
Total	1,047			0	0	0	0	0	0	1,047
DIH	102			0	0	0	0	0	0	102

MIAMI-DADE TRANSPORTATION PLANNING ORGANIZATION
TRANSPORTATION IMPROVEMENT PROGRAM
PRIMARY STATE HIGHWAYS AND INTERMODAL



HIGHWAYS

TPO Project No: **DT4306371** Project Description: **SR 847/NW 47 AVE FROM SR 860/NW 183 ST TO N OF NW 199 ST**
 LRTP Ref: 6-10
 County: MIAMI-DADE
 Roadway ID:
 Lanes Exist: Type of Work: **ADD LANES & RECONSTRUCT** SIS or Non-SIS: **No**
 Lanes Improved:
 Lanes Added: Extra Description:
 Project Length: 1.307
 District: 6

		Proposed Funding (in \$000s)							
PHASE :	Funding Source	<2020	2019 - 2020	2020 - 2021	2021 - 2022	2022 - 2023	2023 - 2024	>2024	All Years
	DS	157	0	0	0	0	0	0	157
	SU	1,405	0	0	0	0	0	0	1,405
PROJECT DEVELOPMENT AND ENVIRONMENTAL	Total	1,664	0	0	0	0	0	0	1,664
	ACSU	11,504	0	0	0	0	0	0	11,504
	BRRP	12	0	0	0	0	0	0	12
	DIH	19	0	0	0	0	0	0	19
	DS	59	0	0	0	0	0	0	59
	DS	173	0	0	0	0	0	0	173
	LF	304	0	0	0	0	0	0	304
	LF	861	0	0	0	0	0	0	861
	REPE	4,658	0	0	0	0	0	0	4,658
	SU	2,682	0	0	0	0	0	0	2,682
CONSTRUCTION	Total	20,272	0	0	0	0	0	0	20,272
	DDR	0	0	1,120	0	0	0	0	1,120
ALTERNATIVE CONTRACTING INCENTIVES	Total	0	0	1,120	0	0	0	0	1,120

RESPONSIBLE AGENCY: FDOT

Item Segment TOTAL ALL Years ALL Phases: **\$51,436**
 Item Number: 430637 Item TOTAL ALL Years ALL Phases ALL Segments: **\$69,506**

TPO Project No: **DT4306372** Project Description: **SR 847/NW 47 AVE FROM SR 860/NW 183 ST TO PREMIER PARKWAY (BROWARD)**
 LRTP Ref: 6-10
 County: MIAMI-DADE
 Roadway ID:
 Lanes Exist: Type of Work: **LANDSCAPING** SIS or Non-SIS: **No**
 Lanes Improved:
 Lanes Added: Extra Description:
 Project Length: 2.144
 District: 6

		Proposed Funding (in \$000s)							
PHASE :	Funding Source	<2020	2019 - 2020	2020 - 2021	2021 - 2022	2022 - 2023	2023 - 2024	>2024	All Years
	DIH	10	0	0	0	0	0	0	10

MIAMI-DADE TRANSPORTATION PLANNING ORGANIZATION
TRANSPORTATION IMPROVEMENT PROGRAM
PRIMARY STATE HIGHWAYS AND INTERMODAL



HIGHWAYS

TPO Project No: DT4306372	Project Description: SR 847/NW 47 AVE	FROM SR 860/NW 183 ST	TO PREMIER PARKWAY (BROWARD)
LRTP Ref: 6-10			
County: MIAMI-DADE			
Roadway ID:			
Lanes Exist:	Type of Work: LANDSCAPING	SIS or Non-SIS: No	
Lanes Improved:	Extra Description:		
Lanes Added:			
Project Length: 2.144			
District: 6			

PHASE :		Proposed Funding (in \$000s)							
		Funding Source	<2020	2019 - 2020	2020 - 2021	2021 - 2022	2022 - 2023	2023 - 2024	>2024
PRELIMINARY ENGINEERING	DS	78	0	0	0	0	0	0	78
	Total	88	0	0	0	0	0	0	88
	DIH	0	0	62	0	0	0	0	62
CONSTRUCTION	DS	0	0	616	0	0	0	0	616
	Total	0	0	678	0	0	0	0	678

RESPONSIBLE AGENCY: FDOT

Item Segment TOTAL ALL Years ALL Phases: **\$766**
Item Number: 430637 Item TOTAL ALL Years ALL Phases ALL Segments: **\$69,506**

TPO Project No: DT4306373	Project Description: SR 847/NW 47 AVE	FROM N OF NW 199 ST	TO PREMIER PARKWAY (BROWARD)
LRTP Ref: 6-10			
County: MIAMI-DADE			
Roadway ID: 87012000			
Lanes Exist: 2	Type of Work: ADD LANES & RECONSTRUCT	SIS or Non-SIS: No	
Lanes Improved: 2	Extra Description:		
Lanes Added: 4			
Project Length: 1.087			
District: 6			

PHASE :		Proposed Funding (in \$000s)							
		Funding Source	<2020	2019 - 2020	2020 - 2021	2021 - 2022	2022 - 2023	2023 - 2024	>2024
PRELIMINARY ENGINEERING	DIH	76	0	0	0	0	0	0	76
	DS	14	0	0	0	0	0	0	14
	Total	90	0	0	0	0	0	0	90
RAILROAD & UTILITIES	DS	12	0	0	0	0	0	0	12
	LF	1,630	0	0	0	0	0	0	1,630
	Total	1,642	0	0	0	0	0	0	1,642
	ACSU	6,633	0	0	0	0	0	0	6,633
	DDR	105	0	0	0	0	0	0	105
	DS	32	0	0	0	0	0	0	32
	DS	41	0	0	0	0	0	0	41

MIAMI-DADE TRANSPORTATION PLANNING ORGANIZATION
TRANSPORTATION IMPROVEMENT PROGRAM
PRIMARY STATE HIGHWAYS AND INTERMODAL



HIGHWAYS

TPO Project No: DT4306373	Project Description: SR 847/NW 47 AVE	FROM N OF NW 199 ST	TO PREMIER PARKWAY (BROWARD)
LRTP Ref: 6-10			
County: MIAMI-DADE			
Roadway ID: 87012000			
Lanes Exist: 2	Type of Work: ADD LANES & RECONSTRUCT	SIS or Non-SIS: No	
Lanes Improved: 2			
Lanes Added: 4	Extra Description:		
Project Length: 1.087			
District: 6			

PHASE :		Proposed Funding (in \$000s)							
		Funding Source	<2020	2019 - 2020	2020 - 2021	2021 - 2022	2022 - 2023	2023 - 2024	>2024
	LF	341	0	0	0	0	0	0	341
	SU	7,630	0	0	0	0	0	0	7,630
CONSTRUCTION	Total	14,782	0	0	0	0	0	0	14,782
	SU	0	0	790	0	0	0	0	790
ALTERNATIVE CONTRACTING INCENTIVES	Total	0	0	790	0	0	0	0	790

RESPONSIBLE AGENCY: FDOT

Item Segment TOTAL ALL Years ALL Phases:	\$17,304
Item Number: 430637 Item TOTAL ALL Years ALL Phases ALL Segments:	\$69,506

TPO Project No: DT4308081	Project Description: SR 5/BISCAYNE BLVD	FROM NE 151 ST	TO NE 196 ST
LRTP Ref: 5-5			
County: MIAMI-DADE			
Roadway ID:			
Lanes Exist:	Type of Work: RESURFACING	SIS or Non-SIS: No	
Lanes Improved:			
Lanes Added:	Extra Description:		
Project Length: 3.053			
District: 6			

PHASE :		Proposed Funding (in \$000s)							
		Funding Source	<2020	2019 - 2020	2020 - 2021	2021 - 2022	2022 - 2023	2023 - 2024	>2024
		990	0	0	0	0	0	0	990
		149	0	0	0	0	0	0	149
PRELIMINARY ENGINEERING	Total	1,139	0	0	0	0	0	0	1,139
		28	0	0	0	0	0	0	28
RIGHT OF WAY	Total	28	0	0	0	0	0	0	28
		7	0	0	0	0	0	0	7
RAILROAD & UTILITIES	Total	7	0	0	0	0	0	0	7
		197	0	0	0	0	0	0	197
		1,991	0	0	0	0	0	0	1,991
		1	0	0	0	0	0	0	1
		3,194	0	0	0	0	0	0	3,194

MIAMI-DADE TRANSPORTATION PLANNING ORGANIZATION
TRANSPORTATION IMPROVEMENT PROGRAM
PRIMARY STATE HIGHWAYS AND INTERMODAL



HIGHWAYS

TPO Project No: DT4308081	Project Description: SR 5/BISCAYNE BLVD	FROM NE 151 ST	TO NE 196 ST
LRTP Ref: 5-5			
County: MIAMI-DADE			
Roadway ID:			
Lanes Exist:	Type of Work: RESURFACING	SIS or Non-SIS: No	
Lanes Improved:	Extra Description:		
Lanes Added:			
Project Length: 3.053			
District: 6			

PHASE :		Proposed Funding (in \$000s)								
		Funding Source	<2020	2019 - 2020	2020 - 2021	2021 - 2022	2022 - 2023	2023 - 2024	>2024	All Years
CONSTRUCTION		Total	5,383	0	0	0	0	0	0	5,383
			220	0	0	0	0	0	0	220
			0	0	0	0	0	0	0	0
ALTERNATIVE CONTRACTING INCENTIVES		Total	220	0	0	0	0	0	0	220

RESPONSIBLE AGENCY: **FDOT**

Item Segment TOTAL ALL Years ALL Phases:	\$6,777
Item Number: 430808	Item TOTAL ALL Years ALL Phases ALL Segments:
	\$9,613

TPO Project No: DT4308082	Project Description: SR 860/MIAMI GARDENS DR	AT BISCAYNE BLVD AND AT W	DIXIE HIGHWAY
LRTP Ref: 5-5			
County: MIAMI-DADE			
Roadway ID:			
Lanes Exist:	Type of Work: INTERSECTION IMPROVEMENT	SIS or Non-SIS: No	
Lanes Improved:	Extra Description:		
Lanes Added:			
Project Length: 0.097			
District: 6			

PHASE :		Proposed Funding (in \$000s)								
		Funding Source	<2020	2019 - 2020	2020 - 2021	2021 - 2022	2022 - 2023	2023 - 2024	>2024	All Years
PRELIMINARY ENGINEERING		Total	333	0	0	0	0	0	0	333
			82	0	0	0	0	0	0	82
RIGHT OF WAY		Total	82	0	0	0	0	0	0	82
			8	0	0	0	0	0	0	8
			81	0	0	0	0	0	0	81
			0	0	0	0	0	0	0	0
CONSTRUCTION		Total	89	0	0	0	0	0	0	89
			20	0	0	0	0	0	0	20
ALTERNATIVE CONTRACTING INCENTIVES		Total	20	0	0	0	0	0	0	20

MIAMI-DADE TRANSPORTATION PLANNING ORGANIZATION
 TRANSPORTATION IMPROVEMENT PROGRAM
 PRIMARY STATE HIGHWAYS AND INTERMODAL



HIGHWAYS

RESPONSIBLE AGENCY: FDOT

Item Segment TOTAL ALL Years ALL Phases: **\$524**

Item Number: **430808** Item TOTAL ALL Years ALL Phases ALL Segments: **\$9,613**

TPO Project No: **DT4308083**
 LRTP Ref: **5-5**
 County: **MIAMI-DADE**
 Roadway ID: _____
 Lanes Exist: _____
 Lanes Improved: _____
 Lanes Added: _____
 Project Length: **0.097**
 District: **6**

Project Description: **SR 860/MIAMI GARDENS DR AT BISCAYNE BLVD**

Type of Work: **INTERSECTION IMPROVEMENT** SIS or Non-SIS: **No**

Extra Description:

PHASE :		Proposed Funding (in \$000s)								
		Funding Source	<2020	2019 - 2020	2020 - 2021	2021 - 2022	2022 - 2023	2023 - 2024	>2024	All Years
PRELIMINARY ENGINEERING		DIH	18	0	0	0	0	0	0	18
		DS	225	0	0	0	0	0	0	225
		Total	243	0	0	0	0	0	0	243
RIGHT OF WAY		DDR	342	0	0	0	0	0	0	342
		DIH	10	0	0	0	0	0	0	10
		DS	22	0	0	0	0	0	0	22
		Total	374	0	0	0	0	0	0	374
RAILROAD & UTILITIES		DDR	0	0	0	356	0	0	0	356
		DS	10	0	0	0	0	0	0	10
		Total	10	0	0	356	0	0	0	366
CONSTRUCTION		ACSS	0	0	0	1,282	0	0	0	1,282
		DIH	0	0	0	22	0	0	0	22
		DS	0	0	0	25	0	0	0	25
		Total	0	0	0	1,329	0	0	0	1,329

RESPONSIBLE AGENCY: FDOT

Item Segment TOTAL ALL Years ALL Phases: **\$2,312**

Item Number: **430808** Item TOTAL ALL Years ALL Phases ALL Segments: **\$9,613**

MIAMI-DADE TRANSPORTATION PLANNING ORGANIZATION
TRANSPORTATION IMPROVEMENT PROGRAM
PRIMARY STATE HIGHWAYS AND INTERMODAL



HIGHWAYS

TPO Project No: DT4308131	Project Description: SR A1A/INDIAN CREEK DR	FROM ABBOTT AVE	TO SR 907/WEST 63 ST																																																																																									
LRTP Ref: 5-5																																																																																												
County: MIAMI-DADE																																																																																												
Roadway ID:																																																																																												
Lanes Exist:	Type of Work: RESURFACING - RIDE ONLY	SIS or Non-SIS: No																																																																																										
Lanes Improved:	<table border="1" style="width: 100%; border-collapse: collapse; margin-top: 10px;"> <thead> <tr> <th colspan="9" style="text-align: center;">Proposed Funding (in \$000s)</th> </tr> <tr> <th style="text-align: left;">PHASE :</th> <th style="text-align: center;">Funding Source</th> <th style="text-align: center;"><2020</th> <th style="text-align: center;">2019 - 2020</th> <th style="text-align: center;">2020 - 2021</th> <th style="text-align: center;">2021 - 2022</th> <th style="text-align: center;">2022 - 2023</th> <th style="text-align: center;">2023 - 2024</th> <th style="text-align: center;">>2024</th> <th style="text-align: center;">All Years</th> </tr> </thead> <tbody> <tr> <td></td> <td>DDR</td> <td style="text-align: right;">149</td> <td style="text-align: right;">0</td> <td style="text-align: right;">0</td> <td style="text-align: right;">0</td> <td style="text-align: right;">0</td> <td style="text-align: right;">0</td> <td style="text-align: right;">0</td> <td style="text-align: right;">149</td> </tr> <tr> <td></td> <td>DIH</td> <td style="text-align: right;">73</td> <td style="text-align: right;">0</td> <td style="text-align: right;">0</td> <td style="text-align: right;">0</td> <td style="text-align: right;">0</td> <td style="text-align: right;">0</td> <td style="text-align: right;">0</td> <td style="text-align: right;">73</td> </tr> <tr> <td></td> <td>DS</td> <td style="text-align: right;">74</td> <td style="text-align: right;">0</td> <td style="text-align: right;">0</td> <td style="text-align: right;">0</td> <td style="text-align: right;">0</td> <td style="text-align: right;">0</td> <td style="text-align: right;">0</td> <td style="text-align: right;">74</td> </tr> <tr> <td></td> <td>PRELIMINARY ENGINEERING Total</td> <td style="text-align: right;">296</td> <td style="text-align: right;">0</td> <td style="text-align: right;">0</td> <td style="text-align: right;">0</td> <td style="text-align: right;">0</td> <td style="text-align: right;">0</td> <td style="text-align: right;">0</td> <td style="text-align: right;">296</td> </tr> <tr> <td style="border-bottom: 1px solid black;">Lanes Added:</td> <td colspan="9" rowspan="3" style="border-top: 1px solid black;"></td> </tr> <tr> <td style="border-bottom: 1px solid black;">Project Length: 0.561</td> <td colspan="9" rowspan="2" style="border-top: 1px solid black;"></td> </tr> <tr> <td style="border-bottom: 1px solid black;">District: 6</td> <td colspan="9" rowspan="1" style="border-top: 1px solid black;"></td> </tr> </tbody> </table>			Proposed Funding (in \$000s)									PHASE :	Funding Source	<2020	2019 - 2020	2020 - 2021	2021 - 2022	2022 - 2023	2023 - 2024	>2024	All Years		DDR	149	0	0	0	0	0	0	149		DIH	73	0	0	0	0	0	0	73		DS	74	0	0	0	0	0	0	74		PRELIMINARY ENGINEERING Total	296	0	0	0	0	0	0	296	Lanes Added:										Project Length: 0.561										District: 6									
Proposed Funding (in \$000s)																																																																																												
PHASE :				Funding Source	<2020	2019 - 2020	2020 - 2021	2021 - 2022	2022 - 2023	2023 - 2024	>2024	All Years																																																																																
				DDR	149	0	0	0	0	0	0	149																																																																																
	DIH	73	0	0	0	0	0	0	73																																																																																			
	DS	74	0	0	0	0	0	0	74																																																																																			
	PRELIMINARY ENGINEERING Total	296	0	0	0	0	0	0	296																																																																																			
Lanes Added:																																																																																												
Project Length: 0.561																																																																																												
District: 6																																																																																												

PHASE :	Funding Source	<2020	2019 - 2020	2020 - 2021	2021 - 2022	2022 - 2023	2023 - 2024	>2024	All Years
	DDR	149	0	0	0	0	0	0	149
	DIH	73	0	0	0	0	0	0	73
	DS	74	0	0	0	0	0	0	74
	PRELIMINARY ENGINEERING Total	296	0	0	0	0	0	0	296
	DIH	3	0	0	0	0	0	0	3
	RIGHT OF WAY Total	3	0	0	0	0	0	0	3
	LF	25	0	0	0	0	0	0	25
	RAILROAD & UTILITIES Total	25	0	0	0	0	0	0	25
	DDR	1,169	0	0	0	0	0	0	1,169
	DIH	25	0	0	0	0	0	0	25
	DS	18	0	0	0	0	0	0	18
	CONSTRUCTION Total	1,212	0	0	0	0	0	0	1,212
	DS	0	100	0	0	0	0	0	100
	ALTERNATIVE CONTRACTING INCENTIVES Total	0	100	0	0	0	0	0	100

RESPONSIBLE AGENCY: FDOT

Item Segment TOTAL ALL Years ALL Phases: **\$1,636**

Item Number: 430813 Item TOTAL ALL Years ALL Phases ALL Segments: **\$2,761**

TPO Project No: DT4308132	Project Description: SR A1A/COLLINS AVE AND INDIAN CREEK DR	FROM 5800 BLOCK	TO SR 907/63 ST																																							
LRTP Ref:																																										
County: MIAMI-DADE																																										
Roadway ID:																																										
Lanes Exist:	Type of Work: RESURFACING	SIS or Non-SIS: No																																								
Lanes Improved:	<table border="1" style="width: 100%; border-collapse: collapse; margin-top: 10px;"> <thead> <tr> <th colspan="9" style="text-align: center;">Proposed Funding (in \$000s)</th> </tr> <tr> <th style="text-align: left;">PHASE :</th> <th style="text-align: center;">Funding Source</th> <th style="text-align: center;"><2020</th> <th style="text-align: center;">2019 - 2020</th> <th style="text-align: center;">2020 - 2021</th> <th style="text-align: center;">2021 - 2022</th> <th style="text-align: center;">2022 - 2023</th> <th style="text-align: center;">2023 - 2024</th> <th style="text-align: center;">>2024</th> <th style="text-align: center;">All Years</th> </tr> </thead> <tbody> <tr> <td></td> <td>DDR</td> <td style="text-align: right;">0</td> <td style="text-align: right;">250</td> <td style="text-align: right;">0</td> <td style="text-align: right;">0</td> <td style="text-align: right;">0</td> <td style="text-align: right;">0</td> <td style="text-align: right;">0</td> <td style="text-align: right;">250</td> </tr> <tr> <td></td> <td>DIH</td> <td style="text-align: right;">0</td> <td style="text-align: right;">12</td> <td style="text-align: right;">0</td> <td style="text-align: right;">0</td> <td style="text-align: right;">0</td> <td style="text-align: right;">0</td> <td style="text-align: right;">0</td> <td style="text-align: right;">12</td> </tr> </tbody> </table>			Proposed Funding (in \$000s)									PHASE :	Funding Source	<2020	2019 - 2020	2020 - 2021	2021 - 2022	2022 - 2023	2023 - 2024	>2024	All Years		DDR	0	250	0	0	0	0	0	250		DIH	0	12	0	0	0	0	0	12
Proposed Funding (in \$000s)																																										
PHASE :				Funding Source	<2020	2019 - 2020	2020 - 2021	2021 - 2022	2022 - 2023	2023 - 2024	>2024	All Years																														
				DDR	0	250	0	0	0	0	0	250																														
	DIH	0	12	0	0	0	0	0	12																																	
Lanes Added:																																										
Project Length: 0.451																																										
District: 6																																										

PHASE :	Funding Source	<2020	2019 - 2020	2020 - 2021	2021 - 2022	2022 - 2023	2023 - 2024	>2024	All Years
	DDR	0	250	0	0	0	0	0	250
	DIH	0	12	0	0	0	0	0	12

MIAMI-DADE TRANSPORTATION PLANNING ORGANIZATION
TRANSPORTATION IMPROVEMENT PROGRAM
PRIMARY STATE HIGHWAYS AND INTERMODAL



HIGHWAYS

TPO Project No: **DT4308132** Project Description: **SR A1A/COLLINS AVE AND INDIAN CREEK DR** FROM **5800 BLOCK** TO **SR 907/63 ST**
 LRTP Ref: _____
 County: **MIAMI-DADE**
 Roadway ID: _____
 Lanes Exist: _____ Type of Work: **RESURFACING** SIS or Non-SIS: **No**
 Lanes Improved: _____ Extra Description: _____
 Lanes Added: _____
 Project Length: **0.451**
 District: **6**

PHASE :		Proposed Funding (in \$000s)							
		Funding Source	<2020	2019 - 2020	2020 - 2021	2021 - 2022	2022 - 2023	2023 - 2024	>2024
PRELIMINARY ENGINEERING	Total	0	262	0	0	0	0	0	262
	DDR	0	0	0	851	0	0	0	851
	DIH	0	0	0	12	0	0	0	12
CONSTRUCTION	Total	0	0	0	863	0	0	0	863

RESPONSIBLE AGENCY: **FDOT**

Item Segment **TOTAL ALL Years ALL Phases:** **\$1,125**
 Item Number: **430813** Item **TOTAL ALL Years ALL Phases ALL Segments:** **\$2,761**

TPO Project No: **DT4308171** Project Description: **SR 7/NW 7 AVE** FROM **NW 36 ST** TO **N OF NW 78 ST**
 LRTP Ref: **5-5**
 County: **MIAMI-DADE**
 Roadway ID: _____
 Lanes Exist: _____ Type of Work: **RESURFACING** SIS or Non-SIS: **No**
 Lanes Improved: _____ Extra Description: _____
 Lanes Added: _____
 Project Length: **2.558**
 District: **6**

PHASE :		Proposed Funding (in \$000s)							
		Funding Source	<2020	2019 - 2020	2020 - 2021	2021 - 2022	2022 - 2023	2023 - 2024	>2024
PRELIMINARY ENGINEERING	Total	514	0	0	0	0	0	0	514
		0	0	0	0	0	0	0	0
	RIGHT OF WAY	0	0	0	0	0	0	0	0
RAILROAD & UTILITIES	Total	77	0	0	0	0	0	0	77
		62	0	0	0	0	0	0	62
		15	0	0	0	0	0	0	15
CONSTRUCTION	Total	7,084	0	0	0	0	0	0	7,084
		11	0	0	0	0	0	0	11
		7,059	0	0	0	0	0	0	7,059
		14	0	0	0	0	0	14	

MIAMI-DADE TRANSPORTATION PLANNING ORGANIZATION
 TRANSPORTATION IMPROVEMENT PROGRAM
 PRIMARY STATE HIGHWAYS AND INTERMODAL



HIGHWAYS

TPO Project No: DT4308171	Project Description: SR 7/NW 7 AVE	FROM NW 36 ST	TO N OF NW 78 ST
LRTP Ref: 5-5			
County: MIAMI-DADE			
Roadway ID:			
Lanes Exist:	Type of Work: RESURFACING	SIS or Non-SIS: No	
Lanes Improved:			
Lanes Added:	Extra Description:		
Project Length: 2.558			
District: 6			

PHASE :	Funding Source	Proposed Funding (in \$000s)							All Years
		<2020	2019 - 2020	2020 - 2021	2021 - 2022	2022 - 2023	2023 - 2024	>2024	
		470	0	0	0	0	0	0	470
ALTERNATIVE CONTRACTING INCENTIVES	Total	470	0	0	0	0	0	0	470

RESPONSIBLE AGENCY: **FDOT**

Item Segment **TOTAL ALL Years ALL Phases:** **\$8,145**

Item Number: **430817** Item **TOTAL ALL Years ALL Phases ALL Segments:** **\$23,821**

TPO Project No: DT4308172	Project Description: SR 7/NW 7 AVE	FROM N OF NW 79 ST	TO LITTLE RIVER DR
LRTP Ref: 5-5			
County: MIAMI-DADE			
Roadway ID:			
Lanes Exist:	Type of Work: RESURFACING	SIS or Non-SIS: No	
Lanes Improved:			
Lanes Added:	Extra Description:		
Project Length: 0.557			
District: 6			

PHASE :	Funding Source	Proposed Funding (in \$000s)							All Years
		<2020	2019 - 2020	2020 - 2021	2021 - 2022	2022 - 2023	2023 - 2024	>2024	
		662	0	0	0	0	0	0	662
PRELIMINARY ENGINEERING	Total	662	0	0	0	0	0	0	662
		15	0	0	0	0	0	0	15
		4	0	0	0	0	0	0	4
RAILROAD & UTILITIES	Total	19	0	0	0	0	0	0	19
		1,791	0	0	0	0	0	0	1,791
CONSTRUCTION	Total	1,791	0	0	0	0	0	0	1,791

RESPONSIBLE AGENCY: **FDOT**

Item Segment **TOTAL ALL Years ALL Phases:** **\$2,472**

Item Number: **430817** Item **TOTAL ALL Years ALL Phases ALL Segments:** **\$23,821**

MIAMI-DADE TRANSPORTATION PLANNING ORGANIZATION
TRANSPORTATION IMPROVEMENT PROGRAM
PRIMARY STATE HIGHWAYS AND INTERMODAL



HIGHWAYS

TPO Project No: DT4308173	Project Description: SR 7/US 441/NW 7 AVE	FROM LITTLE RIVER DR	TO SOUTH OF NW 117 ST
LRTP Ref: 5-5			
County: MIAMI-DADE			
Roadway ID:			
Lanes Exist:	Type of Work: RESURFACING	SIS or Non-SIS: No	
Lanes Improved:			
Lanes Added:	Extra Description:		
Project Length: 1.851			
District: 6			

PHASE :		Proposed Funding (in \$000s)							
		Funding Source	<2020	2019 - 2020	2020 - 2021	2021 - 2022	2022 - 2023	2023 - 2024	>2024
	DIH	270	0	0	0	0	0	0	270
	DS	188	0	0	0	0	0	0	188
PRELIMINARY ENGINEERING	Total	458	0	0	0	0	0	0	458
	DIH	20	0	0	0	0	0	0	20
RIGHT OF WAY	Total	20	0	0	0	0	0	0	20
	LF	0	66	0	0	0	0	0	66
RAILROAD & UTILITIES	Total	0	66	0	0	0	0	0	66
	DDR	0	410	0	0	0	0	0	410
	DIH	0	137	0	0	0	0	0	137
	DS	6	0	0	0	0	0	0	6
	SA	0	4,109	0	0	0	0	0	4,109
CONSTRUCTION	Total	6	4,656	0	0	0	0	0	4,662
	DDR	0	0	0	200	0	0	0	200
ALTERNATIVE CONTRACTING INCENTIVES	Total	0	0	0	200	0	0	0	200

RESPONSIBLE AGENCY: FDOT

Item Segment TOTAL ALL Years ALL Phases: **\$5,406**

Item Number: 430817 Item TOTAL ALL Years ALL Phases ALL Segments: **\$23,821**

TPO Project No: DT4308174	Project Description: SR 7/US 441/NW 7 AVE	FROM S OF NW 117 ST	TO S OF BISCAYNE CANAL
LRTP Ref: 5-5			
County: MIAMI-DADE			
Roadway ID:			
Lanes Exist:	Type of Work: RESURFACING	SIS or Non-SIS: No	
Lanes Improved:			
Lanes Added:	Extra Description:		
Project Length: 2.369			
District: 6			

PHASE :		Proposed Funding (in \$000s)							
		Funding Source	<2020	2019 - 2020	2020 - 2021	2021 - 2022	2022 - 2023	2023 - 2024	>2024
	DIH	313	0	0	0	0	0	0	313
	DS	204	0	0	0	0	0	0	204

MIAMI-DADE TRANSPORTATION PLANNING ORGANIZATION
TRANSPORTATION IMPROVEMENT PROGRAM
PRIMARY STATE HIGHWAYS AND INTERMODAL



HIGHWAYS

TPO Project No: DT4308174	Project Description: SR 7/US 441/NW 7 AVE	FROM S OF NW 117 ST	TO S OF BISCAYNE CANAL
LRTP Ref: 5-5			
County: MIAMI-DADE			
Roadway ID:			
Lanes Exist:	Type of Work: RESURFACING	SIS or Non-SIS: No	
Lanes Improved:	Extra Description:		
Lanes Added:			
Project Length: 2.369			
District: 6			

PHASE :		Proposed Funding (in \$000s)							
		Funding Source	<2020	2019 - 2020	2020 - 2021	2021 - 2022	2022 - 2023	2023 - 2024	>2024
PRELIMINARY ENGINEERING	Total	517	0	0	0	0	0	0	517
	DIH	20	0	0	0	0	0	0	20
RIGHT OF WAY	Total	20	0	0	0	0	0	0	20
	LF	0	15	0	0	0	0	0	15
RAILROAD & UTILITIES	Total	0	15	0	0	0	0	0	15
	ACSS	0	141	0	0	0	0	0	141
	DDR	0	537	0	0	0	0	0	537
	DIH	0	131	0	0	0	0	0	131
	DS	9	0	0	0	0	0	0	9
	SA	0	6,108	0	0	0	0	0	6,108
CONSTRUCTION	Total	9	6,917	0	0	0	0	0	6,926
	DDR	0	0	0	320	0	0	0	320
ALTERNATIVE CONTRACTING INCENTIVES	Total	0	0	0	320	0	0	0	320

RESPONSIBLE AGENCY: FDOT

Item Segment TOTAL ALL Years ALL Phases:	\$7,798
Item Number: 430817 Item TOTAL ALL Years ALL Phases ALL Segments:	\$23,821

TPO Project No: DT4309491	Project Description: SR A1A/COLLINS AVE	FROM BAYVIEW DR	TO SR 856/192 ST
LRTP Ref: 5-5			
County: MIAMI-DADE			
Roadway ID:			
Lanes Exist:	Type of Work: RESURFACING	SIS or Non-SIS: No	
Lanes Improved:	Extra Description:		
Lanes Added:			
Project Length: 2.229			
District: 6			

PHASE :		Proposed Funding (in \$000s)							
		Funding Source	<2020	2019 - 2020	2020 - 2021	2021 - 2022	2022 - 2023	2023 - 2024	>2024
		891	0	0	0	0	0	0	891
PRELIMINARY ENGINEERING	Total	891	0	0	0	0	0	0	891

MIAMI-DADE TRANSPORTATION PLANNING ORGANIZATION
TRANSPORTATION IMPROVEMENT PROGRAM
PRIMARY STATE HIGHWAYS AND INTERMODAL



HIGHWAYS

TPO Project No: **DT4309491** Project Description: **SR A1A/COLLINS AVE FROM BAYVIEW DR TO SR 856/192 ST**
 LRTP Ref: 5-5
 County: MIAMI-DADE
 Roadway ID: _____
 Lanes Exist: _____ Type of Work: **RESURFACING** SIS or Non-SIS: **No**
 Lanes Improved: _____ Extra Description: _____
 Lanes Added: _____
 Project Length: 2.229
 District: 6

PHASE :		Proposed Funding (in \$000s)								
		Funding Source	<2020	2019 - 2020	2020 - 2021	2021 - 2022	2022 - 2023	2023 - 2024	>2024	All Years
RAILROAD & UTILITIES		Total	28	0	0	0	0	0	0	28
			459	0	0	0	0	0	0	459
			229	0	0	0	0	0	0	229
			4,713	0	0	0	0	0	0	4,713
CONSTRUCTION		Total	5,894	0	0	0	0	0	0	5,894
			170	0	0	0	0	0	0	170
ALTERNATIVE CONTRACTING INCENTIVES		Total	170	0	0	0	0	0	0	170

RESPONSIBLE AGENCY: **FDOT**

Item Segment **TOTAL ALL Years ALL Phases:** **\$6,983**
 Item Number: **430949** Item **TOTAL ALL Years ALL Phases ALL Segments:** **\$16,436**

TPO Project No: **DT4309492** Project Description: **SR A1A/COLLINS AVE FROM N OF HAULOVER INLET TO S OF BAYVIEW DR**
 LRTP Ref: 5-5
 County: MIAMI-DADE
 Roadway ID: _____
 Lanes Exist: _____ Type of Work: **RESURFACING** SIS or Non-SIS: **No**
 Lanes Improved: _____ Extra Description: _____
 Lanes Added: _____
 Project Length: 1.434
 District: 6

PHASE :		Proposed Funding (in \$000s)								
		Funding Source	<2020	2019 - 2020	2020 - 2021	2021 - 2022	2022 - 2023	2023 - 2024	>2024	All Years
PRELIMINARY ENGINEERING		DIH	17	0	0	0	0	0	0	17
		DS	815	0	0	0	0	0	0	815
PRELIMINARY ENGINEERING		Total	832	0	0	0	0	0	0	832
		DDR	0	72	0	0	0	0	0	72
		DIH	0	5	0	0	0	0	0	5
		DS	0	46	0	0	0	0	0	46

MIAMI-DADE TRANSPORTATION PLANNING ORGANIZATION
TRANSPORTATION IMPROVEMENT PROGRAM
PRIMARY STATE HIGHWAYS AND INTERMODAL



HIGHWAYS

TPO Project No: **DT4309492** Project Description: **SR A1A/COLLINS AVE FROM N OF HAULOVER INLET TO S OF BAYVIEW DR**
 LRTP Ref: 5-5
 County: MIAMI-DADE
 Roadway ID:
 Lanes Exist:
 Lanes Improved:
 Lanes Added:
 Project Length: 1.434
 District: 6

Type of Work: **RESURFACING** SIS or Non-SIS: **No**

Extra Description:

PHASE :		Proposed Funding (in \$000s)							
		Funding Source	<2020	2019 - 2020	2020 - 2021	2021 - 2022	2022 - 2023	2023 - 2024	>2024
RIGHT OF WAY	Total	0	123	0	0	0	0	0	123
	DDR	0	0	0	2,368	0	0	0	2,368
	DIH	0	0	0	28	0	0	0	28
	DS	0	0	0	3,200	0	0	0	3,200
CONSTRUCTION	Total	0	0	0	5,596	0	0	0	5,596
	DS	0	0	0	0	250	0	0	250
ALTERNATIVE CONTRACTING INCENTIVES		Total	0	0	0	0	250	0	250

RESPONSIBLE AGENCY: FDOT

Item Segment TOTAL ALL Years ALL Phases: **\$6,801**
 Item Number: 430949 Item TOTAL ALL Years ALL Phases ALL Segments: **\$16,436**

TPO Project No: **DT4309493** Project Description: **SR A1A/COLLINS AVE FROM BAYVIEW DR TO SR 856/192 ST**
 LRTP Ref: 5-5
 County: MIAMI-DADE
 Roadway ID:
 Lanes Exist:
 Lanes Improved:
 Lanes Added:
 Project Length: 2.197
 District: 6

Type of Work: **LIGHTING** SIS or Non-SIS: **No**

Extra Description:

PHASE :		Proposed Funding (in \$000s)								
		Funding Source	<2020	2019 - 2020	2020 - 2021	2021 - 2022	2022 - 2023	2023 - 2024	>2024	All Years
CONSTRUCTION		Total	2,652	0	0	0	0	0	0	2,652

RESPONSIBLE AGENCY: FDOT

Item Segment TOTAL ALL Years ALL Phases: **\$2,652**
 Item Number: 430949 Item TOTAL ALL Years ALL Phases ALL Segments: **\$16,436**

MIAMI-DADE TRANSPORTATION PLANNING ORGANIZATION
 TRANSPORTATION IMPROVEMENT PROGRAM
 PRIMARY STATE HIGHWAYS AND INTERMODAL



HIGHWAYS

TPO Project No: **DT4311701**
 LRTP Ref: 5-5
 County: MIAMI-DADE
 Roadway ID:
 Lanes Exist:
 Lanes Improved:
 Lanes Added:
 Project Length: 1.722
 District: 6

Project Description: **SR 94/KENDALL DR FROM SW 97 AVE TO SW 79 AVE**
 Type of Work: **RESURFACING** SIS or Non-SIS: **No**
 Extra Description:

PHASE :	Funding Source	Proposed Funding (in \$000s)							All Years
		<2020	2019 - 2020	2020 - 2021	2021 - 2022	2022 - 2023	2023 - 2024	>2024	
PRELIMINARY ENGINEERING	DIH	56	0	0	0	0	0	0	56
	DS	459	0	0	0	0	0	0	459
	Total	515	0	0	0	0	0	0	515
RIGHT OF WAY	DIH	2	0	0	0	0	0	0	2
	DS	4	0	0	0	0	0	0	4
	Total	6	0	0	0	0	0	0	6
RAILROAD & UTILITIES	LF	19	0	0	0	0	0	0	19
	Total	19	0	0	0	0	0	0	19
CONSTRUCTION	ACSA	896	0	0	0	0	0	0	896
	ACSS	56	0	0	0	0	0	0	56
	DDR	25	0	0	0	0	0	0	25
	DS	28	0	0	0	0	0	0	28
	DS	2	0	0	0	0	0	0	2
	HSP	145	0	0	0	0	0	0	145
	NHRE	891	0	0	0	0	0	0	891
	SA	340	0	0	0	0	0	0	340
Total	2,383	0	0	0	0	0	0	2,383	
ALTERNATIVE CONTRACTING INCENTIVES	DDR	0	130	0	0	0	0	0	130
Total	0	130	0	0	0	0	0	130	

RESPONSIBLE AGENCY: FDOT

Item Segment TOTAL ALL Years ALL Phases: **\$3,053**
 Item Number: 431170 Item TOTAL ALL Years ALL Phases ALL Segments: **\$10,947**

MIAMI-DADE TRANSPORTATION PLANNING ORGANIZATION
TRANSPORTATION IMPROVEMENT PROGRAM
PRIMARY STATE HIGHWAYS AND INTERMODAL



HIGHWAYS

TPO Project No: DT4311702	Project Description: SR 94/KENDALL DR	FROM SW 102 AVE	TO SW 97 AVE
LRTP Ref: 5-5			
County: MIAMI-DADE			
Roadway ID: 87001000			
Lanes Exist: 6	Type of Work: RESURFACING	SIS or Non-SIS: No	
Lanes Improved: 6			
Lanes Added:	Extra Description:		
Project Length: 0.537			
District: 6			

PHASE :		Proposed Funding (in \$000s)							
		Funding Source	<2020	2019 - 2020	2020 - 2021	2021 - 2022	2022 - 2023	2023 - 2024	>2024
PRELIMINARY ENGINEERING	DIH	33	0	0	0	0	0	0	33
	DS	178	0	0	0	0	0	0	178
	Total	211	0	0	0	0	0	0	211
RAILROAD & UTILITIES	DDR	25	0	0	0	0	0	0	25
	DS	12	0	0	0	0	0	0	12
	Total	37	0	0	0	0	0	0	37
CONSTRUCTION	DDR	14	0	0	0	0	0	0	14
	DIH	27	0	0	0	0	0	0	27
	DS	33	0	0	0	0	0	0	33
	NHRE	1,094	0	0	0	0	0	0	1,094
	SA	118	0	0	0	0	0	0	118
	Total	1,286	0	0	0	0	0	0	1,286
ALTERNATIVE CONTRACTING INCENTIVES	DS	0	50	0	0	0	0	0	50
	Total	0	50	0	0	0	0	0	50

RESPONSIBLE AGENCY: FDOT

Item Segment TOTAL ALL Years ALL Phases: **\$1,584**

Item Number: 431170 Item TOTAL ALL Years ALL Phases ALL Segments: **\$10,947**

TPO Project No: DT4311703	Project Description: SR 94/KENDALL DRIVE	FROM SW 79 AVE	TO SR 5/US 1/S DIXIE HIGHWAY
LRTP Ref: 5-5			
County: MIAMI-DADE			
Roadway ID:			
Lanes Exist:	Type of Work: RESURFACING	SIS or Non-SIS: No	
Lanes Improved:			
Lanes Added:	Extra Description:		
Project Length: 0.824			
District: 6			

PHASE :		Proposed Funding (in \$000s)							
		Funding Source	<2020	2019 - 2020	2020 - 2021	2021 - 2022	2022 - 2023	2023 - 2024	>2024
CONSTRUCTION	DDR	265	0	0	0	0	0	0	265
	DIH	56	0	0	0	0	0	0	56

MIAMI-DADE TRANSPORTATION PLANNING ORGANIZATION
TRANSPORTATION IMPROVEMENT PROGRAM
PRIMARY STATE HIGHWAYS AND INTERMODAL



HIGHWAYS

TPO Project No: DT4311703	Project Description: SR 94/KENDALL DRIVE	FROM SW 79 AVE	TO SR 5/US 1/S DIXIE HIGHWAY																																																																																																																
LRTP Ref: 5-5																																																																																																																			
County: MIAMI-DADE																																																																																																																			
Roadway ID:																																																																																																																			
Lanes Exist:	Type of Work: RESURFACING	SIS or Non-SIS: No																																																																																																																	
Lanes Improved:	Extra Description: <table border="1" style="width: 100%; border-collapse: collapse; margin-top: 10px;"> <thead> <tr> <th colspan="9" style="text-align: center;">Proposed Funding (in \$000s)</th> </tr> <tr> <th style="text-align: left;">PHASE :</th> <th style="text-align: center;">Funding Source</th> <th style="text-align: center;"><2020</th> <th style="text-align: center;">2019 - 2020</th> <th style="text-align: center;">2020 - 2021</th> <th style="text-align: center;">2021 - 2022</th> <th style="text-align: center;">2022 - 2023</th> <th style="text-align: center;">2023 - 2024</th> <th style="text-align: center;">>2024</th> <th style="text-align: center;">All Years</th> </tr> </thead> <tbody> <tr> <td rowspan="3" style="text-align: right; vertical-align: bottom;">PRELIMINARY ENGINEERING</td> <td style="text-align: right;">DS</td> <td style="text-align: right;">50</td> <td style="text-align: right;">0</td> <td style="text-align: right;">0</td> <td style="text-align: right;">0</td> <td style="text-align: right;">0</td> <td style="text-align: right;">0</td> <td style="text-align: right;">0</td> <td style="text-align: right;">50</td> </tr> <tr> <td style="text-align: right;">Total</td> <td style="text-align: right;">371</td> <td style="text-align: right;">0</td> <td style="text-align: right;">0</td> <td style="text-align: right;">0</td> <td style="text-align: right;">0</td> <td style="text-align: right;">0</td> <td style="text-align: right;">0</td> <td style="text-align: right;">371</td> </tr> <tr> <td style="text-align: right;">ACSS</td> <td style="text-align: right;">45</td> <td style="text-align: right;">0</td> <td style="text-align: right;">0</td> <td style="text-align: right;">0</td> <td style="text-align: right;">0</td> <td style="text-align: right;">0</td> <td style="text-align: right;">0</td> <td style="text-align: right;">45</td> </tr> <tr> <td style="text-align: right;">DDR</td> <td style="text-align: right;">31</td> <td style="text-align: right;">0</td> <td style="text-align: right;">0</td> <td style="text-align: right;">0</td> <td style="text-align: right;">0</td> <td style="text-align: right;">0</td> <td style="text-align: right;">0</td> <td style="text-align: right;">31</td> </tr> <tr> <td style="text-align: right;">DDR</td> <td style="text-align: right;">1</td> <td style="text-align: right;">0</td> <td style="text-align: right;">0</td> <td style="text-align: right;">0</td> <td style="text-align: right;">0</td> <td style="text-align: right;">0</td> <td style="text-align: right;">0</td> <td style="text-align: right;">1</td> </tr> <tr> <td style="text-align: right;">DS</td> <td style="text-align: right;">14</td> <td style="text-align: right;">0</td> <td style="text-align: right;">0</td> <td style="text-align: right;">0</td> <td style="text-align: right;">0</td> <td style="text-align: right;">0</td> <td style="text-align: right;">0</td> <td style="text-align: right;">14</td> </tr> <tr> <td style="text-align: right;">SA</td> <td style="text-align: right;">1,149</td> <td style="text-align: right;">0</td> <td style="text-align: right;">0</td> <td style="text-align: right;">0</td> <td style="text-align: right;">0</td> <td style="text-align: right;">0</td> <td style="text-align: right;">0</td> <td style="text-align: right;">1,149</td> </tr> <tr> <td style="text-align: right;">CONSTRUCTION</td> <td style="text-align: right;">Total</td> <td style="text-align: right;">1,240</td> <td style="text-align: right;">0</td> <td style="text-align: right;">0</td> <td style="text-align: right;">0</td> <td style="text-align: right;">0</td> <td style="text-align: right;">0</td> <td style="text-align: right;">0</td> <td style="text-align: right;">1,240</td> </tr> <tr> <td style="text-align: right;">DS</td> <td style="text-align: right;">0</td> <td style="text-align: right;">50</td> <td style="text-align: right;">0</td> <td style="text-align: right;">0</td> <td style="text-align: right;">0</td> <td style="text-align: right;">0</td> <td style="text-align: right;">0</td> <td style="text-align: right;">50</td> </tr> <tr> <td style="text-align: right;">ALTERNATIVE CONTRACTING INCENTIVES</td> <td style="text-align: right;">Total</td> <td style="text-align: right;">0</td> <td style="text-align: right;">50</td> <td style="text-align: right;">0</td> <td style="text-align: right;">0</td> <td style="text-align: right;">0</td> <td style="text-align: right;">0</td> <td style="text-align: right;">0</td> <td style="text-align: right;">50</td> </tr> </tbody> </table>			Proposed Funding (in \$000s)									PHASE :	Funding Source	<2020	2019 - 2020	2020 - 2021	2021 - 2022	2022 - 2023	2023 - 2024	>2024	All Years	PRELIMINARY ENGINEERING	DS	50	0	0	0	0	0	0	50	Total	371	0	0	0	0	0	0	371	ACSS	45	0	0	0	0	0	0	45	DDR	31	0	0	0	0	0	0	31	DDR	1	0	0	0	0	0	0	1	DS	14	0	0	0	0	0	0	14	SA	1,149	0	0	0	0	0	0	1,149	CONSTRUCTION	Total	1,240	0	0	0	0	0	0	1,240	DS	0	50	0	0	0	0	0	50	ALTERNATIVE CONTRACTING INCENTIVES	Total	0	50	0	0	0	0	0	50
Proposed Funding (in \$000s)																																																																																																																			
PHASE :				Funding Source	<2020	2019 - 2020	2020 - 2021	2021 - 2022	2022 - 2023	2023 - 2024	>2024	All Years																																																																																																							
PRELIMINARY ENGINEERING				DS	50	0	0	0	0	0	0	50																																																																																																							
	Total	371	0	0	0	0	0	0	371																																																																																																										
	ACSS	45	0	0	0	0	0	0	45																																																																																																										
DDR	31	0	0	0	0	0	0	31																																																																																																											
DDR	1	0	0	0	0	0	0	1																																																																																																											
DS	14	0	0	0	0	0	0	14																																																																																																											
SA	1,149	0	0	0	0	0	0	1,149																																																																																																											
CONSTRUCTION	Total	1,240	0	0	0	0	0	0	1,240																																																																																																										
DS	0	50	0	0	0	0	0	50																																																																																																											
ALTERNATIVE CONTRACTING INCENTIVES	Total	0	50	0	0	0	0	0	50																																																																																																										
Project Length: 0.824																																																																																																																			
District: 6																																																																																																																			

RESPONSIBLE AGENCY: FDOT

Item Segment TOTAL ALL Years ALL Phases:	\$1,661
Item Number: 431170	Item TOTAL ALL Years ALL Phases ALL Segments: \$10,947

TPO Project No: DT4311704	Project Description: SR 94/KENDALL DRIVE	FROM SW 77 AVE	TO SR 5/US 1/DIXIE HWY																																																																		
LRTP Ref: 5-5																																																																					
County: MIAMI-DADE																																																																					
Roadway ID:																																																																					
Lanes Exist:	Type of Work: INTERSECTION IMPROVEMENT	SIS or Non-SIS: No																																																																			
Lanes Improved:	Extra Description: <table border="1" style="width: 100%; border-collapse: collapse; margin-top: 10px;"> <thead> <tr> <th colspan="9" style="text-align: center;">Proposed Funding (in \$000s)</th> </tr> <tr> <th style="text-align: left;">PHASE :</th> <th style="text-align: center;">Funding Source</th> <th style="text-align: center;"><2020</th> <th style="text-align: center;">2019 - 2020</th> <th style="text-align: center;">2020 - 2021</th> <th style="text-align: center;">2021 - 2022</th> <th style="text-align: center;">2022 - 2023</th> <th style="text-align: center;">2023 - 2024</th> <th style="text-align: center;">>2024</th> <th style="text-align: center;">All Years</th> </tr> </thead> <tbody> <tr> <td rowspan="3" style="text-align: right; vertical-align: bottom;">PRELIMINARY ENGINEERING</td> <td style="text-align: right;">DIH</td> <td style="text-align: right;">20</td> <td style="text-align: right;">0</td> <td style="text-align: right;">0</td> <td style="text-align: right;">0</td> <td style="text-align: right;">0</td> <td style="text-align: right;">0</td> <td style="text-align: right;">0</td> <td style="text-align: right;">20</td> </tr> <tr> <td style="text-align: right;">DS</td> <td style="text-align: right;">110</td> <td style="text-align: right;">0</td> <td style="text-align: right;">0</td> <td style="text-align: right;">0</td> <td style="text-align: right;">0</td> <td style="text-align: right;">0</td> <td style="text-align: right;">0</td> <td style="text-align: right;">110</td> </tr> <tr> <td style="text-align: right;">HSP</td> <td style="text-align: right;">414</td> <td style="text-align: right;">0</td> <td style="text-align: right;">0</td> <td style="text-align: right;">0</td> <td style="text-align: right;">0</td> <td style="text-align: right;">0</td> <td style="text-align: right;">0</td> <td style="text-align: right;">414</td> </tr> <tr> <td style="text-align: right;">Total</td> <td style="text-align: right;">544</td> <td style="text-align: right;">0</td> <td style="text-align: right;">0</td> <td style="text-align: right;">0</td> <td style="text-align: right;">0</td> <td style="text-align: right;">0</td> <td style="text-align: right;">0</td> <td style="text-align: right;">0</td> <td style="text-align: right;">544</td> </tr> <tr> <td style="text-align: right;">DIH</td> <td style="text-align: right;">32</td> <td style="text-align: right;">0</td> <td style="text-align: right;">0</td> <td style="text-align: right;">0</td> <td style="text-align: right;">0</td> <td style="text-align: right;">0</td> <td style="text-align: right;">0</td> <td style="text-align: right;">32</td> </tr> </tbody> </table>			Proposed Funding (in \$000s)									PHASE :	Funding Source	<2020	2019 - 2020	2020 - 2021	2021 - 2022	2022 - 2023	2023 - 2024	>2024	All Years	PRELIMINARY ENGINEERING	DIH	20	0	0	0	0	0	0	20	DS	110	0	0	0	0	0	0	110	HSP	414	0	0	0	0	0	0	414	Total	544	0	0	0	0	0	0	0	544	DIH	32	0	0	0	0	0	0	32
Proposed Funding (in \$000s)																																																																					
PHASE :				Funding Source	<2020	2019 - 2020	2020 - 2021	2021 - 2022	2022 - 2023	2023 - 2024	>2024	All Years																																																									
PRELIMINARY ENGINEERING				DIH	20	0	0	0	0	0	0	20																																																									
	DS	110	0	0	0	0	0	0	110																																																												
	HSP	414	0	0	0	0	0	0	414																																																												
Total	544	0	0	0	0	0	0	0	544																																																												
DIH	32	0	0	0	0	0	0	32																																																													
Project Length: 0.718																																																																					
District: 6																																																																					

MIAMI-DADE TRANSPORTATION PLANNING ORGANIZATION
TRANSPORTATION IMPROVEMENT PROGRAM
PRIMARY STATE HIGHWAYS AND INTERMODAL



HIGHWAYS

TPO Project No: DT4311704	Project Description: SR 94/KENDALL DRIVE	FROM SW 77 AVE	TO SR 5/US 1/DIXIE HWY																																																																																																				
LRTP Ref: 5-5																																																																																																							
County: MIAMI-DADE																																																																																																							
Roadway ID:																																																																																																							
Lanes Exist:	Type of Work: INTERSECTION IMPROVEMENT	SIS or Non-SIS: No																																																																																																					
Lanes Improved:	Extra Description: <table border="1" style="width: 100%; border-collapse: collapse; margin-top: 10px;"> <thead> <tr> <th colspan="10" style="text-align: center;">Proposed Funding (in \$000s)</th> </tr> <tr> <th style="width: 10%;">PHASE :</th> <th style="width: 10%;">Funding Source</th> <th style="width: 10%;"><2020</th> <th style="width: 10%;">2019 - 2020</th> <th style="width: 10%;">2020 - 2021</th> <th style="width: 10%;">2021 - 2022</th> <th style="width: 10%;">2022 - 2023</th> <th style="width: 10%;">2023 - 2024</th> <th style="width: 10%;">>2024</th> <th style="width: 10%;">All Years</th> </tr> </thead> <tbody> <tr> <td colspan="2" style="text-align: right;">RIGHT OF WAY</td> <td>52</td> <td>0</td> <td>0</td> <td>0</td> <td>0</td> <td>0</td> <td>0</td> <td>52</td> </tr> <tr> <td></td> <td style="text-align: right;">Total</td> <td>84</td> <td>0</td> <td>0</td> <td>0</td> <td>0</td> <td>0</td> <td>0</td> <td>84</td> </tr> <tr> <td colspan="2" style="text-align: right;">RAILROAD & UTILITIES</td> <td>8</td> <td>0</td> <td>0</td> <td>0</td> <td>0</td> <td>0</td> <td>0</td> <td>8</td> </tr> <tr> <td></td> <td style="text-align: right;">Total</td> <td>22</td> <td>0</td> <td>0</td> <td>0</td> <td>0</td> <td>0</td> <td>0</td> <td>22</td> </tr> <tr> <td colspan="2" style="text-align: right;">CONSTRUCTION</td> <td>2,242</td> <td>0</td> <td>0</td> <td>0</td> <td>0</td> <td>0</td> <td>0</td> <td>2,242</td> </tr> <tr> <td></td> <td style="text-align: right;">Total</td> <td>2,407</td> <td>0</td> <td>0</td> <td>0</td> <td>0</td> <td>0</td> <td>0</td> <td>2,407</td> </tr> <tr> <td colspan="2" style="text-align: right;">ALTERNATIVE CONTRACTING INCENTIVES</td> <td>0</td> <td>150</td> <td>0</td> <td>0</td> <td>0</td> <td>0</td> <td>0</td> <td>150</td> </tr> <tr> <td></td> <td style="text-align: right;">Total</td> <td>0</td> <td>150</td> <td>0</td> <td>0</td> <td>0</td> <td>0</td> <td>0</td> <td>150</td> </tr> </tbody> </table>			Proposed Funding (in \$000s)										PHASE :	Funding Source	<2020	2019 - 2020	2020 - 2021	2021 - 2022	2022 - 2023	2023 - 2024	>2024	All Years	RIGHT OF WAY		52	0	0	0	0	0	0	52		Total	84	0	0	0	0	0	0	84	RAILROAD & UTILITIES		8	0	0	0	0	0	0	8		Total	22	0	0	0	0	0	0	22	CONSTRUCTION		2,242	0	0	0	0	0	0	2,242		Total	2,407	0	0	0	0	0	0	2,407	ALTERNATIVE CONTRACTING INCENTIVES		0	150	0	0	0	0	0	150		Total	0	150	0	0	0	0	0	150
Proposed Funding (in \$000s)																																																																																																							
PHASE :				Funding Source	<2020	2019 - 2020	2020 - 2021	2021 - 2022	2022 - 2023	2023 - 2024	>2024	All Years																																																																																											
RIGHT OF WAY				52	0	0	0	0	0	0	52																																																																																												
	Total	84	0	0	0	0	0	0	84																																																																																														
RAILROAD & UTILITIES		8	0	0	0	0	0	0	8																																																																																														
	Total	22	0	0	0	0	0	0	22																																																																																														
CONSTRUCTION		2,242	0	0	0	0	0	0	2,242																																																																																														
	Total	2,407	0	0	0	0	0	0	2,407																																																																																														
ALTERNATIVE CONTRACTING INCENTIVES		0	150	0	0	0	0	0	150																																																																																														
	Total	0	150	0	0	0	0	0	150																																																																																														
Project Length: 0.718																																																																																																							
District: 6																																																																																																							

RESPONSIBLE AGENCY: FDOT

Item Segment TOTAL ALL Years ALL Phases: **\$3,207**

Item Number: 431170 Item TOTAL ALL Years ALL Phases ALL Segments: **\$10,947**

TPO Project No: DT4311705	Project Description: SR 94/KENDALL DR	FROM SW 99 COURT	TO SW 97 AVE																														
LRTP Ref: 5-5																																	
County: MIAMI-DADE																																	
Roadway ID:																																	
Lanes Exist:	Type of Work: INTERSECTION IMPROVEMENT	SIS or Non-SIS: No																															
Lanes Improved:	Extra Description: <table border="1" style="width: 100%; border-collapse: collapse; margin-top: 10px;"> <thead> <tr> <th colspan="10" style="text-align: center;">Proposed Funding (in \$000s)</th> </tr> <tr> <th style="width: 10%;">PHASE :</th> <th style="width: 10%;">Funding Source</th> <th style="width: 10%;"><2020</th> <th style="width: 10%;">2019 - 2020</th> <th style="width: 10%;">2020 - 2021</th> <th style="width: 10%;">2021 - 2022</th> <th style="width: 10%;">2022 - 2023</th> <th style="width: 10%;">2023 - 2024</th> <th style="width: 10%;">>2024</th> <th style="width: 10%;">All Years</th> </tr> </thead> <tbody> <tr> <td colspan="2" style="text-align: right;">DIH</td> <td>19</td> <td>0</td> <td>0</td> <td>0</td> <td>0</td> <td>0</td> <td>0</td> <td>19</td> </tr> </tbody> </table>			Proposed Funding (in \$000s)										PHASE :	Funding Source	<2020	2019 - 2020	2020 - 2021	2021 - 2022	2022 - 2023	2023 - 2024	>2024	All Years	DIH		19	0	0	0	0	0	0	19
Proposed Funding (in \$000s)																																	
PHASE :				Funding Source	<2020	2019 - 2020	2020 - 2021	2021 - 2022	2022 - 2023	2023 - 2024	>2024	All Years																					
DIH				19	0	0	0	0	0	0	19																						
Lanes Added:																																	
Project Length: 0.379																																	
District: 6																																	

MIAMI-DADE TRANSPORTATION PLANNING ORGANIZATION
 TRANSPORTATION IMPROVEMENT PROGRAM
 PRIMARY STATE HIGHWAYS AND INTERMODAL



HIGHWAYS

TPO Project No: **DT4311705**
 LRTP Ref: 5-5
 County: MIAMI-DADE
 Roadway ID:
 Lanes Exist:
 Lanes Improved:
 Lanes Added:
 Project Length: 0.379
 District: 6

Project Description: **SR 94/KENDALL DR FROM SW 99 COURT TO SW 97 AVE**

Type of Work: **INTERSECTION IMPROVEMENT** SIS or Non-SIS: **No**

Extra Description:

PHASE :	Funding Source	Proposed Funding (in \$000s)							All Years
		<2020	2019 - 2020	2020 - 2021	2021 - 2022	2022 - 2023	2023 - 2024	>2024	
PRELIMINARY ENGINEERING	DS	220	0	0	0	0	0	0	220
	Total	239	0	0	0	0	0	0	239
	DDR	512	0	0	0	0	0	0	512
RAILROAD & UTILITIES	DS	37	0	0	0	0	0	0	37
	Total	549	0	0	0	0	0	0	549
	ACSS	49	0	0	0	0	0	0	49
CONSTRUCTION	DIH	36	0	0	0	0	0	0	36
	DS	21	0	0	0	0	0	0	21
	DS	9	0	0	0	0	0	0	9
	HSP	368	0	0	0	0	0	0	368
	SA	121	0	0	0	0	0	0	121
	Total	604	0	0	0	0	0	0	604
	DS	0	50	0	0	0	0	0	50
ALTERNATIVE CONTRACTING INCENTIVES	Total	0	50	0	0	0	0	50	

RESPONSIBLE AGENCY: FDOT

Item Segment TOTAL ALL Years ALL Phases: **\$1,442**
 Item Number: 431170 Item TOTAL ALL Years ALL Phases ALL Segments: **\$10,947**

MIAMI-DADE TRANSPORTATION PLANNING ORGANIZATION
 TRANSPORTATION IMPROVEMENT PROGRAM
 PRIMARY STATE HIGHWAYS AND INTERMODAL



HIGHWAYS

TPO Project No: **DT4314331**
 LRTP Ref: 5-5
 County: MIAMI-DADE
 Roadway ID:
 Lanes Exist:
 Lanes Improved:
 Lanes Added:
 Project Length:
 District: 6

Project Description: **PEDESTRIAN & BICYCLE SAFETY
 PUSHBUTTON CONTRACT**

Type of Work: **MISCELLANEOUS CONSTRUCTION** SIS or Non-SIS: **No**

Extra Description:

PHASE :		Proposed Funding (in \$000s)							
		Funding Source	<2020	2019 - 2020	2020 - 2021	2021 - 2022	2022 - 2023	2023 - 2024	>2024
PRELIMINARY ENGINEERING		0	0	0	0	0	0	0	0
Total		0	0	0	0	0	0	0	0
		1,037	0	0	0	0	0	0	1,037
CONSTRUCTION		1,037	0	0	0	0	0	0	1,037
Total		1,037	0	0	0	0	0	0	1,037

RESPONSIBLE AGENCY: **FDOT**

Item Segment **TOTAL ALL Years ALL Phases:** **\$1,037**
 Item Number: **431433** Item **TOTAL ALL Years ALL Phases ALL Segments:** **\$9,954**

TPO Project No: **DT4314332**
 LRTP Ref: 5-5
 County: MIAMI-DADE
 Roadway ID:
 Lanes Exist:
 Lanes Improved:
 Lanes Added:
 Project Length:
 District: 6

Project Description: **TRAFFIC OPERATIONS PUSH BUTTON -
 ROADS MIAMI-DADE COUNTY**

Type of Work: **MISCELLANEOUS CONSTRUCTION** SIS or Non-SIS: **No**

Extra Description:

PHASE :		Proposed Funding (in \$000s)							
		Funding Source	<2020	2019 - 2020	2020 - 2021	2021 - 2022	2022 - 2023	2023 - 2024	>2024
		1,209	0	0	0	0	0	0	1,209
CONSTRUCTION		1,209	0	0	0	0	0	0	1,209
Total		1,209	0	0	0	0	0	0	1,209

RESPONSIBLE AGENCY: **FDOT**

Item Segment **TOTAL ALL Years ALL Phases:** **\$1,209**
 Item Number: **431433** Item **TOTAL ALL Years ALL Phases ALL Segments:** **\$9,954**

MIAMI-DADE TRANSPORTATION PLANNING ORGANIZATION
TRANSPORTATION IMPROVEMENT PROGRAM
PRIMARY STATE HIGHWAYS AND INTERMODAL



HIGHWAYS

TPO Project No: **DT4314333**
 LRTP Ref: 5-5
 County: MIAMI-DADE
 Roadway ID:
 Lanes Exist:
 Lanes Improved:
 Lanes Added:
 Project Length:
 District: 6

Project Description: **TRAFFIC OPERATIONS PUSH BUTTON -
ROADS MIAMI-DADE COUNTY**

Type of Work: **MISCELLANEOUS CONSTRUCTION** SIS or Non-SIS: **No**

Extra Description:

PHASE :		Proposed Funding (in \$000s)							
		Funding Source	<2020	2019 - 2020	2020 - 2021	2021 - 2022	2022 - 2023	2023 - 2024	>2024
	DIH	0	0	152	0	0	0	0	152
	DS	0	0	1,243	0	0	0	0	1,243
CONSTRUCTION	Total	0	0	1,395	0	0	0	0	1,395

RESPONSIBLE AGENCY: **FDOT**

Item Segment **TOTAL ALL Years ALL Phases:** **\$1,395**
 Item Number: **431433** Item **TOTAL ALL Years ALL Phases ALL Segments:** **\$9,954**

TPO Project No: **DT4314334**
 LRTP Ref: 5-5
 County: MIAMI-DADE
 Roadway ID:
 Lanes Exist:
 Lanes Improved:
 Lanes Added:
 Project Length:
 District: 6

Project Description: **MIAMI-DADE COUNTY PEDESTRIAN &
BICYCLE SAFETY PUSHBUTTON
CONTRACT**

Type of Work: **MISCELLANEOUS CONSTRUCTION** SIS or Non-SIS: **No**

Extra Description:

PHASE :		Proposed Funding (in \$000s)							
		Funding Source	<2020	2019 - 2020	2020 - 2021	2021 - 2022	2022 - 2023	2023 - 2024	>2024
		1,114	0	0	0	0	0	0	1,114
CONSTRUCTION	Total	1,114	0	0	0	0	0	0	1,114

RESPONSIBLE AGENCY: **FDOT**

Item Segment **TOTAL ALL Years ALL Phases:** **\$1,114**
 Item Number: **431433** Item **TOTAL ALL Years ALL Phases ALL Segments:** **\$9,954**

MIAMI-DADE TRANSPORTATION PLANNING ORGANIZATION
 TRANSPORTATION IMPROVEMENT PROGRAM
 PRIMARY STATE HIGHWAYS AND INTERMODAL



HIGHWAYS

TPO Project No: **DT4314335**
 LRTP Ref: 5-5
 County: MIAMI-DADE
 Roadway ID:
 Lanes Exist:
 Lanes Improved:
 Lanes Added:
 Project Length:
 District: 6

Project Description: **MIAMI-DADE PEDESTRIAN & BICYCLE SAFETY PUSHBUTTON CONTRACT**

Type of Work: **MISCELLANEOUS CONSTRUCTION** SIS or Non-SIS: **No**

Extra Description:

PHASE :		Proposed Funding (in \$000s)							
		Funding Source	<2020	2019 - 2020	2020 - 2021	2021 - 2022	2022 - 2023	2023 - 2024	>2024
	DDR	0	0	1,000	0	0	0	0	1,000
	DIH	0	0	152	0	0	0	0	152
	DS	0	0	180	0	0	0	0	180
CONSTRUCTION	Total	0	0	1,332	0	0	0	0	1,332

RESPONSIBLE AGENCY: FDOT

Item Segment TOTAL ALL Years ALL Phases: **\$1,332**
 Item Number: 431433 Item TOTAL ALL Years ALL Phases ALL Segments: **\$9,954**

TPO Project No: **DT4314336**
 LRTP Ref: 5-5
 County: MIAMI-DADE
 Roadway ID:
 Lanes Exist:
 Lanes Improved:
 Lanes Added:
 Project Length:
 District: 6

Project Description: **TRAFFIC OPERATIONS PUSH BUTTON - ROADS MIAMI-DADE COUNTY**

Type of Work: **MISCELLANEOUS CONSTRUCTION** SIS or Non-SIS: **No**

Extra Description:

PHASE :		Proposed Funding (in \$000s)							
		Funding Source	<2020	2019 - 2020	2020 - 2021	2021 - 2022	2022 - 2023	2023 - 2024	>2024
		9	0	0	0	0	0	0	9
PRELIMINARY ENGINEERING	Total	9	0	0	0	0	0	0	9
		1,241	0	0	0	0	0	0	1,241
CONSTRUCTION	Total	1,241	0	0	0	0	0	0	1,241

RESPONSIBLE AGENCY: FDOT

Item Segment TOTAL ALL Years ALL Phases: **\$1,250**
 Item Number: 431433 Item TOTAL ALL Years ALL Phases ALL Segments: **\$9,954**

MIAMI-DADE TRANSPORTATION PLANNING ORGANIZATION
 TRANSPORTATION IMPROVEMENT PROGRAM
 PRIMARY STATE HIGHWAYS AND INTERMODAL



HIGHWAYS

TPO Project No: **DT4314337**
 LRTP Ref: 5-5
 County: MIAMI-DADE
 Roadway ID:
 Lanes Exist:
 Lanes Improved:
 Lanes Added:
 Project Length:
 District: 6

Project Description: **MIAMI-DADE PEDESTRIAN & BICYCLE SAFETY PUSHBUTTON CONTRACT**

Type of Work: **MISCELLANEOUS CONSTRUCTION** SIS or Non-SIS: **No**

Extra Description:

PHASE :		Proposed Funding (in \$000s)							All Years
		Funding Source	<2020	2019 - 2020	2020 - 2021	2021 - 2022	2022 - 2023	2023 - 2024	
CONSTRUCTION	DIH	0	0	0	0	126	0	0	126
	DS	0	0	0	0	1,180	0	0	1,180
	Total	0	0	0	0	1,306	0	0	1,306

RESPONSIBLE AGENCY: **FDOT**

Item Segment **TOTAL ALL Years ALL Phases:** **\$1,306**
 Item Number: **431433** Item **TOTAL ALL Years ALL Phases ALL Segments:** **\$9,954**

TPO Project No: **DT4314338**
 LRTP Ref: 5-5
 County: MIAMI-DADE
 Roadway ID:
 Lanes Exist:
 Lanes Improved:
 Lanes Added:
 Project Length:
 District: 6

Project Description: **TRAFFIC OPERATIONS PUSHBUTTON SIGNALS IN MIAMI-DADE COUNTY**

Type of Work: **MISCELLANEOUS CONSTRUCTION** SIS or Non-SIS: **No**

Extra Description:

PHASE :		Proposed Funding (in \$000s)							All Years
		Funding Source	<2020	2019 - 2020	2020 - 2021	2021 - 2022	2022 - 2023	2023 - 2024	
CONSTRUCTION	DS	0	0	0	0	1,311	0	0	1,311
	Total	0	0	0	0	1,311	0	0	1,311

RESPONSIBLE AGENCY: **FDOT**

Item Segment **TOTAL ALL Years ALL Phases:** **\$1,311**
 Item Number: **431433** Item **TOTAL ALL Years ALL Phases ALL Segments:** **\$9,954**

MIAMI-DADE TRANSPORTATION PLANNING ORGANIZATION
 TRANSPORTATION IMPROVEMENT PROGRAM
 PRIMARY STATE HIGHWAYS AND INTERMODAL



HIGHWAYS

TPO Project No: **DT4314341**
 LRTP Ref: 5-5
 County: MIAMI-DADE
 Roadway ID:
 Lanes Exist:
 Lanes Improved:
 Lanes Added:
 Project Length:
 District: 6

Project Description: **PEDESTRIAN & BICYCLE SAFETY
 PUSHBUTTON CONTRACT**

Type of Work: **MISCELLANEOUS CONSTRUCTION** SIS or Non-SIS: **No**

Extra Description:

PHASE :		Proposed Funding (in \$000s)							All Years	
		Funding Source	<2020	2019 - 2020	2020 - 2021	2021 - 2022	2022 - 2023	2023 - 2024		>2024
			1,079	0	0	0	0	0	0	1,079
CONSTRUCTION		Total	1,079	0	0	0	0	0	0	1,079

RESPONSIBLE AGENCY: **FDOT**

Item Segment **TOTAL ALL Years ALL Phases:** **\$1,079**
 Item Number: **431434** Item **TOTAL ALL Years ALL Phases ALL Segments:** **\$6,216**

TPO Project No: **DT4314342**
 LRTP Ref: 5-5
 County: MIAMI-DADE
 Roadway ID:
 Lanes Exist:
 Lanes Improved:
 Lanes Added:
 Project Length:
 District: 6

Project Description: **TRAFFIC OPERATIONS PUSH BUTTON -
 SIGNALS MIAMI-DADE COUNTY**

Type of Work: **MISCELLANEOUS CONSTRUCTION** SIS or Non-SIS: **No**

Extra Description:

PHASE :		Proposed Funding (in \$000s)							All Years	
		Funding Source	<2020	2019 - 2020	2020 - 2021	2021 - 2022	2022 - 2023	2023 - 2024		>2024
			1,211	0	0	0	0	0	0	1,211
CONSTRUCTION		Total	1,211	0	0	0	0	0	0	1,211

RESPONSIBLE AGENCY: **FDOT**

Item Segment **TOTAL ALL Years ALL Phases:** **\$1,211**
 Item Number: **431434** Item **TOTAL ALL Years ALL Phases ALL Segments:** **\$6,216**

MIAMI-DADE TRANSPORTATION PLANNING ORGANIZATION
 TRANSPORTATION IMPROVEMENT PROGRAM
 PRIMARY STATE HIGHWAYS AND INTERMODAL



HIGHWAYS

TPO Project No: **DT4314343**
 LRTP Ref: 5-5
 County: MIAMI-DADE
 Roadway ID:
 Lanes Exist:
 Lanes Improved:
 Lanes Added:
 Project Length:
 District: 6

Project Description: **TRAFFIC OPERATIONS PUSH BUTTON - SIGNALS MIAMI-DADE COUNTY**

Type of Work: **MISCELLANEOUS CONSTRUCTION** SIS or Non-SIS: **No**

Extra Description:

PHASE :		Proposed Funding (in \$000s)								
		Funding Source	<2020	2019 - 2020	2020 - 2021	2021 - 2022	2022 - 2023	2023 - 2024	>2024	All Years
		DIH	0	0	152	0	0	0	0	152
		DS	0	0	1,243	0	0	0	0	1,243
CONSTRUCTION		Total	0	0	1,395	0	0	0	0	1,395

RESPONSIBLE AGENCY: **FDOT**

Item Segment **TOTAL ALL Years ALL Phases:** **\$1,395**
 Item Number: **431434** Item **TOTAL ALL Years ALL Phases ALL Segments:** **\$6,216**

TPO Project No: **DT4314344**
 LRTP Ref: 5-5
 County: MIAMI-DADE
 Roadway ID:
 Lanes Exist:
 Lanes Improved:
 Lanes Added:
 Project Length:
 District: 6

Project Description: **TRAFFIC OPERATIONS PUSH BUTTON - SIGNALS MIAMI-DADE COUNTY**

Type of Work: **MISCELLANEOUS CONSTRUCTION** SIS or Non-SIS: **No**

Extra Description:

PHASE :		Proposed Funding (in \$000s)								
		Funding Source	<2020	2019 - 2020	2020 - 2021	2021 - 2022	2022 - 2023	2023 - 2024	>2024	All Years
			1,220	0	0	0	0	0	0	1,220
CONSTRUCTION		Total	1,220	0	0	0	0	0	0	1,220

RESPONSIBLE AGENCY: **FDOT**

Item Segment **TOTAL ALL Years ALL Phases:** **\$1,220**
 Item Number: **431434** Item **TOTAL ALL Years ALL Phases ALL Segments:** **\$6,216**

MIAMI-DADE TRANSPORTATION PLANNING ORGANIZATION
 TRANSPORTATION IMPROVEMENT PROGRAM
 PRIMARY STATE HIGHWAYS AND INTERMODAL



HIGHWAYS

TPO Project No: **DT4314345**
 LRTP Ref: 5-5
 County: MIAMI-DADE
 Roadway ID:
 Lanes Exist:
 Lanes Improved:
 Lanes Added:
 Project Length:
 District: 6

Project Description: **TRAFFIC OPERATIONS PUSHBUTTON SIGNALS IN MIAMI-DADE COUNTY**

Type of Work: **MISCELLANEOUS CONSTRUCTION** SIS or Non-SIS: **No**

Extra Description:

PHASE :		Proposed Funding (in \$000s)							
		Funding Source	<2020	2019 - 2020	2020 - 2021	2021 - 2022	2022 - 2023	2023 - 2024	>2024
	DS	0	0	0	0	1,311	0	0	1,311
CONSTRUCTION	Total	0	0	0	0	1,311	0	0	1,311

RESPONSIBLE AGENCY: **FDOT**

Item Segment **TOTAL ALL Years ALL Phases:** **\$1,311**

Item Number: **431434** Item **TOTAL ALL Years ALL Phases ALL Segments:** **\$6,216**

TPO Project No: **DT4316351**
 LRTP Ref: 5-5
 County: DIST/ST-WIDE
 Roadway ID:
 Lanes Exist:
 Lanes Improved:
 Lanes Added:
 Project Length:
 District: 6

Project Description: **DISTRICTWIDE SAFETY PUSHBUTTON PROJECTS PILOT PROGRAM**

Type of Work: **SAFETY PROJECT** SIS or Non-SIS: **No**

Extra Description:

PHASE :		Proposed Funding (in \$000s)							
		Funding Source	<2020	2019 - 2020	2020 - 2021	2021 - 2022	2022 - 2023	2023 - 2024	>2024
		14	0	0	0	0	0	0	14
		821	0	0	0	0	0	0	821
		207	0	0	0	0	0	0	207
PRELIMINARY ENGINEERING	Total	1,042	0	0	0	0	0	0	1,042
		521	0	0	0	0	0	0	521
		2,924	0	0	0	0	0	0	2,924
		469	0	0	0	0	0	0	469
CONSTRUCTION	Total	3,914	0	0	0	0	0	0	3,914

RESPONSIBLE AGENCY: **FDOT**

Item Segment **TOTAL ALL Years ALL Phases:** **\$4,956**

Item Number: **431635** Item **TOTAL ALL Years ALL Phases ALL Segments:** **\$12,101**

MIAMI-DADE TRANSPORTATION PLANNING ORGANIZATION
TRANSPORTATION IMPROVEMENT PROGRAM
PRIMARY STATE HIGHWAYS AND INTERMODAL



HIGHWAYS

TPO Project No: **DT4316352**
LRTP Ref: 5-5
County: DIST/ST-WIDE
Roadway ID:
Lanes Exist:
Lanes Improved:
Lanes Added:
Project Length:
District: 6

Project Description: **DISTRICTWIDE SAFETY PUSHBUTTON CONTRACT**

Type of Work: **SAFETY PROJECT** SIS or Non-SIS: **No**

Extra Description:

PHASE :		Proposed Funding (in \$000s)								
		Funding Source	<2020	2019 - 2020	2020 - 2021	2021 - 2022	2022 - 2023	2023 - 2024	>2024	All Years
			48	0	0	0	0	0	0	48
			173	0	0	0	0	0	0	173
			1,319	0	0	0	0	0	0	1,319
PRELIMINARY ENGINEERING	Total		1,540	0	0	0	0	0	0	1,540
			91	0	0	0	0	0	0	91
			194	0	0	0	0	0	0	194
			1,059	0	0	0	0	0	0	1,059
CONSTRUCTION	Total		1,344	0	0	0	0	0	0	1,344

RESPONSIBLE AGENCY: **FDOT**

Item Segment TOTAL ALL Years ALL Phases: **\$2,884**
Item Number: 431635 Item TOTAL ALL Years ALL Phases ALL Segments: **\$12,101**

TPO Project No: **DT4316355**
LRTP Ref: 5-5
County: DIST/ST-WIDE
Roadway ID:
Lanes Exist:
Lanes Improved:
Lanes Added:
Project Length:
District: 6

Project Description: **DISTRICTWIDE TRAFFIC OPS PUSHBUTTON DESIGN CONSULT CONTINUING CONTRACT**

Type of Work: **TRAFFIC OPS IMPROVEMENT** SIS or Non-SIS: **No**

Extra Description:

PHASE :		Proposed Funding (in \$000s)								
		Funding Source	<2020	2019 - 2020	2020 - 2021	2021 - 2022	2022 - 2023	2023 - 2024	>2024	All Years
		DIH	18	0	18	0	18	0	0	54
		DS	333	0	0	0	0	0	0	333
PRELIMINARY ENGINEERING	Total		351	0	18	0	18	0	0	387

RESPONSIBLE AGENCY: **FDOT**

Item Segment TOTAL ALL Years ALL Phases: **\$387**
Item Number: 431635 Item TOTAL ALL Years ALL Phases ALL Segments: **\$12,101**

MIAMI-DADE TRANSPORTATION PLANNING ORGANIZATION
 TRANSPORTATION IMPROVEMENT PROGRAM
 PRIMARY STATE HIGHWAYS AND INTERMODAL



HIGHWAYS

TPO Project No: **DT4316356**
 LRTP Ref: 5-5
 County: DIST/ST-WIDE
 Roadway ID:
 Lanes Exist:
 Lanes Improved:
 Lanes Added:
 Project Length:
 District: 6

Project Description: **TRAFFIC OPERATIONS PUSHBUTTON
 MISC CONSTRUCTION IN MIAMI-DADE
 COUNTY**

Type of Work: **MISCELLANEOUS CONSTRUCTION** SIS or Non-SIS: **No**

Extra Description:

PHASE :		Proposed Funding (in \$000s)							All Years	
		Funding Source	<2020	2019 - 2020	2020 - 2021	2021 - 2022	2022 - 2023	2023 - 2024		>2024
CONSTRUCTION			1,190	0	0	0	0	0	0	1,190
	Total		1,190	0	0	0	0	0	0	1,190

RESPONSIBLE AGENCY: **FDOT**

Item Segment **TOTAL ALL Years ALL Phases:** **\$1,190**

Item Number: **431635** Item **TOTAL ALL Years ALL Phases ALL Segments:** **\$12,101**

TPO Project No: **DT4316357**
 LRTP Ref: 5-5
 County: DIST/ST-WIDE
 Roadway ID:
 Lanes Exist:
 Lanes Improved:
 Lanes Added:
 Project Length:
 District: 6

Project Description: **TRAFFIC OPERATIONS PUSHBUTTON
 MISC CONSTRUCTION IN MIAMI-DADE
 COUNTY**

Type of Work: **MISCELLANEOUS CONSTRUCTION** SIS or Non-SIS: **No**

Extra Description:

PHASE :		Proposed Funding (in \$000s)							All Years	
		Funding Source	<2020	2019 - 2020	2020 - 2021	2021 - 2022	2022 - 2023	2023 - 2024		>2024
CONSTRUCTION	DIH		0	0	0	156	0	0	0	156
	DS		0	0	0	1,180	0	0	0	1,180
	Total		0	0	0	1,336	0	0	0	1,336

RESPONSIBLE AGENCY: **FDOT**

Item Segment **TOTAL ALL Years ALL Phases:** **\$1,336**

Item Number: **431635** Item **TOTAL ALL Years ALL Phases ALL Segments:** **\$12,101**

MIAMI-DADE TRANSPORTATION PLANNING ORGANIZATION
TRANSPORTATION IMPROVEMENT PROGRAM
PRIMARY STATE HIGHWAYS AND INTERMODAL



HIGHWAYS

TPO Project No: **DT4316358**
 LRTP Ref: 5-5
 County: DIST/ST-WIDE
 Roadway ID:
 Lanes Exist:
 Lanes Improved:
 Lanes Added:
 Project Length:
 District: 6

Project Description: **TRAFFIC OPERATIONS PUSHBUTTON
MISC CONSTRUCTION IN MIAMI-DADE
COUNTY**

Type of Work: **MISCELLANEOUS CONSTRUCTION** SIS or Non-SIS: **No**

Extra Description:

PHASE :		Proposed Funding (in \$000s)								
		Funding Source	<2020	2019 - 2020	2020 - 2021	2021 - 2022	2022 - 2023	2023 - 2024	>2024	All Years
		DIH	0	0	0	0	0	168	0	168
		DS	0	0	0	0	0	1,180	0	1,180
CONSTRUCTION		Total	0	0	0	0	0	1,348	0	1,348

RESPONSIBLE AGENCY: **FDOT**

Item Segment **TOTAL ALL Years ALL Phases:** **\$1,348**
 Item Number: **431635** Item **TOTAL ALL Years ALL Phases ALL Segments:** **\$12,101**

TPO Project No: **DT4324131**
 LRTP Ref: C10-C11
 County: DIST/ST-WIDE
 Roadway ID:
 Lanes Exist:
 Lanes Improved:
 Lanes Added:
 Project Length:
 District: 6

Project Description: **DISTRICTWIDE SCOPING UNIT TRAFFIC
SAFETY REVIEWS**

Type of Work: **PD&E/EMO STUDY** SIS or Non-SIS: **No**

Extra Description:

PHASE :		Proposed Funding (in \$000s)								
		Funding Source	<2020	2019 - 2020	2020 - 2021	2021 - 2022	2022 - 2023	2023 - 2024	>2024	All Years
		DS	810	200	200	200	200	200	0	1,810
PROJECT DEVELOPMENT AND ENVIRONMENTAL		Total	810	200	200	200	200	200	0	1,810

RESPONSIBLE AGENCY: **FDOT**

Item Segment **TOTAL ALL Years ALL Phases:** **\$1,810**
 Item Number: **432413** Item **TOTAL ALL Years ALL Phases ALL Segments:** **\$1,810**

MIAMI-DADE TRANSPORTATION PLANNING ORGANIZATION
TRANSPORTATION IMPROVEMENT PROGRAM
PRIMARY STATE HIGHWAYS AND INTERMODAL



HIGHWAYS

TPO Project No: DT4326391	Project Description: SR 826/PALMETTO EXPRESSWAY	FROM US 1/S DIXIE HWY	TO SR 836/DOLPHIN EXPRESSWAY
LRTP Ref: 5-5			
County: MIAMI-DADE			
Roadway ID:			
Lanes Exist:	Type of Work: PRELIMINARY ENGINEERING	SIS or Non-SIS: Yes	
Lanes Improved:	Extra Description:		
Lanes Added:			
Project Length: 7.224			
District: 6			

PHASE :		Proposed Funding (in \$000s)								
		Funding Source	<2020	2019 - 2020	2020 - 2021	2021 - 2022	2022 - 2023	2023 - 2024	>2024	All Years
			0	5,500	0	0	0	0	0	5,500
		ACSA	500	0	0	0	0	0	0	500
PRELIMINARY ENGINEERING		Total	500	5,500	0	0	0	0	0	6,000
		ACNP	2,023	0	0	0	0	0	0	2,023
		DIH	46	0	0	0	0	0	0	46
		DIS	1,637	0	0	0	0	0	0	1,637
		DS	777	0	0	0	0	0	0	777
		NHPP	3,265	0	0	0	0	0	0	3,265
PROJECT DEVELOPMENT AND ENVIRONMENTAL		Total	7,748	0	0	0	0	0	0	7,748

RESPONSIBLE AGENCY: FDOT

Item Segment TOTAL ALL Years ALL Phases: **\$13,748**
Item Number: **432639** Item TOTAL ALL Years ALL Phases ALL Segments: **\$22,925**

TPO Project No: DT4326396	Project Description: SR 90/SW 8 ST/SW 7 ST	FROM SR 9/SW 27 AVE	TO BRICKELL AVE
LRTP Ref: 5-5			
County: MIAMI-DADE			
Roadway ID:			
Lanes Exist:	Type of Work: PD&E/EMO STUDY	SIS or Non-SIS: No	
Lanes Improved:	Extra Description:		
Lanes Added:			
Project Length: 2.970			
District: 6			

PHASE :		Proposed Funding (in \$000s)								
		Funding Source	<2020	2019 - 2020	2020 - 2021	2021 - 2022	2022 - 2023	2023 - 2024	>2024	All Years
		DDR	0	3,300	0	0	0	0	0	3,300
		DIH	0	0	300	0	0	0	0	300
		DS	13	0	0	0	0	0	0	13
PRELIMINARY ENGINEERING		Total	13	3,300	300	0	0	0	0	3,613
		ACNP	1,692	0	0	0	0	0	0	1,692
		DIH	69	0	0	0	0	0	0	69
		DS	96	0	0	0	0	0	0	96

MIAMI-DADE TRANSPORTATION PLANNING ORGANIZATION
 TRANSPORTATION IMPROVEMENT PROGRAM
 PRIMARY STATE HIGHWAYS AND INTERMODAL



HIGHWAYS

TPO Project No: **DT4326396** Project Description: **SR 90/SW 8 ST/SW 7 ST FROM SR 9/SW 27 AVE TO BRICKELL AVE**
 LRTP Ref: 5-5
 County: MIAMI-DADE
 Roadway ID:
 Lanes Exist: Type of Work: **PD&E/EMO STUDY** SIS or Non-SIS: **No**
 Lanes Improved:
 Lanes Added: Extra Description:
 Project Length: 2.970
 District: 6

PHASE :		Proposed Funding (in \$000s)								
		Funding Source	<2020	2019 - 2020	2020 - 2021	2021 - 2022	2022 - 2023	2023 - 2024	>2024	All Years
		NHPP	2,045	0	0	0	0	0	0	2,045
PROJECT DEVELOPMENT AND ENVIRONMENTAL		Total	3,902	0	0	0	0	0	0	3,902

RESPONSIBLE AGENCY: **FDOT**

Item Segment **TOTAL ALL Years ALL Phases:** **\$7,515**
 Item Number: **432639** Item **TOTAL ALL Years ALL Phases ALL Segments:** **\$22,925**

TPO Project No: **DT4326951** Project Description: **MIAMI-DADE COUNTYWIDE DRAINAGE PUSHBUTTON PROJECTS**
 LRTP Ref: 5-5
 County: MIAMI-DADE
 Roadway ID:
 Lanes Exist: Type of Work: **DRAINAGE IMPROVEMENTS** SIS or Non-SIS: **No**
 Lanes Improved:
 Lanes Added: Extra Description:
 Project Length:
 District: 6

PHASE :		Proposed Funding (in \$000s)								
		Funding Source	<2020	2019 - 2020	2020 - 2021	2021 - 2022	2022 - 2023	2023 - 2024	>2024	All Years
			3	0	0	0	0	0	0	3
PRELIMINARY ENGINEERING		Total	3	0	0	0	0	0	0	3
			1,161	0	0	0	0	0	0	1,161
CONSTRUCTION		Total	1,161	0	0	0	0	0	0	1,161

RESPONSIBLE AGENCY: **FDOT**

Item Segment **TOTAL ALL Years ALL Phases:** **\$1,164**
 Item Number: **432695** Item **TOTAL ALL Years ALL Phases ALL Segments:** **\$3,963**

MIAMI-DADE TRANSPORTATION PLANNING ORGANIZATION
TRANSPORTATION IMPROVEMENT PROGRAM
PRIMARY STATE HIGHWAYS AND INTERMODAL



HIGHWAYS

TPO Project No: **DT4326953**
 LRTP Ref: 5-5
 County: MIAMI-DADE
 Roadway ID:
 Lanes Exist:
 Lanes Improved:
 Lanes Added:
 Project Length:
 District: 6

Project Description: **MIAMI-DADE COUNTYWIDE DRAINAGE
 PUSHBUTTON PROJECT FOR FY 19-20**

Type of Work: **DRAINAGE IMPROVEMENTS** SIS or Non-SIS: **No**

Extra Description:

		Proposed Funding (in \$000s)							
PHASE :	Funding Source	<2020	2019 - 2020	2020 - 2021	2021 - 2022	2022 - 2023	2023 - 2024	>2024	All Years
PRELIMINARY ENGINEERING	DIH	15	0	0	0	0	0	0	15
	Total	15	0	0	0	0	0	0	15
	DDR	0	1,036	192	0	0	0	0	1,228
CONSTRUCTION	DIH	0	148	0	0	0	0	0	148
	Total	0	1,184	192	0	0	0	0	1,376

RESPONSIBLE AGENCY: **FDOT**

Item Segment **TOTAL ALL Years ALL Phases:** **\$1,391**
 Item Number: **432695** Item **TOTAL ALL Years ALL Phases ALL Segments:** **\$3,963**

TPO Project No: **DT4326955**
 LRTP Ref:
 County: MIAMI-DADE
 Roadway ID:
 Lanes Exist:
 Lanes Improved:
 Lanes Added:
 Project Length:
 District: 6

Project Description: **MIAMI-DADE COUNTYWIDE DRAINAGE
 PUSHBUTTON PROJECT FOR FY 21-22**

Type of Work: **DRAINAGE IMPROVEMENTS** SIS or Non-SIS: **No**

Extra Description:

		Proposed Funding (in \$000s)							
PHASE :	Funding Source	<2020	2019 - 2020	2020 - 2021	2021 - 2022	2022 - 2023	2023 - 2024	>2024	All Years
PRELIMINARY ENGINEERING	DIH	0	0	45	0	0	0	0	45
	Total	0	0	45	0	0	0	0	45
	DDR	0	0	0	1,092	213	0	0	1,305
CONSTRUCTION	DIH	0	0	0	0	58	0	0	58
	Total	0	0	0	1,092	271	0	0	1,363

RESPONSIBLE AGENCY: **FDOT**

Item Segment **TOTAL ALL Years ALL Phases:** **\$1,408**
 Item Number: **432695** Item **TOTAL ALL Years ALL Phases ALL Segments:** **\$3,963**

MIAMI-DADE TRANSPORTATION PLANNING ORGANIZATION
TRANSPORTATION IMPROVEMENT PROGRAM
PRIMARY STATE HIGHWAYS AND INTERMODAL



HIGHWAYS

TPO Project No: **DT4327481** Project Description: **SR 933/NW 12 AVE FROM NW 1500 BLOCK TO NW 20TH ST**
 LRTP Ref: 5-5
 County: MIAMI-DADE
 Roadway ID:
 Lanes Exist:
 Lanes Improved:
 Lanes Added:
 Project Length: 0.363
 District: 6

Type of Work: **RESURFACING - RIDE ONLY** SIS or Non-SIS: **No**

Extra Description:

		Proposed Funding (in \$000s)							
PHASE :	Funding Source	<2020	2019 - 2020	2020 - 2021	2021 - 2022	2022 - 2023	2023 - 2024	>2024	All Years
		377	0	0	0	0	0	0	377
PRELIMINARY ENGINEERING	Total	377	0	0	0	0	0	0	377
		3	0	0	0	0	0	0	3
RAILROAD & UTILITIES	Total	3	0	0	0	0	0	0	3
		25	0	0	0	0	0	0	25
		646	0	0	0	0	0	0	646
		3	0	0	0	0	0	0	3
CONSTRUCTION	Total	674	0	0	0	0	0	0	674

RESPONSIBLE AGENCY: **FDOT**

Item Segment **TOTAL ALL Years ALL Phases:** **\$1,054**
 Item Number: **432748** Item **TOTAL ALL Years ALL Phases ALL Segments:** **\$5,554**

TPO Project No: **DT4327482** Project Description: **SR 933/SW-NW 12 AVE FROM NORTH OF SW 13 ST TO NW 1500 BLOCK**
 LRTP Ref: 5-5
 County: MIAMI-DADE
 Roadway ID:
 Lanes Exist:
 Lanes Improved:
 Lanes Added:
 Project Length: 1.964
 District: 6

Type of Work: **RESURFACING - RIDE ONLY** SIS or Non-SIS: **No**

Extra Description:

		Proposed Funding (in \$000s)							
PHASE :	Funding Source	<2020	2019 - 2020	2020 - 2021	2021 - 2022	2022 - 2023	2023 - 2024	>2024	All Years
		302	0	0	0	0	0	0	302
PRELIMINARY ENGINEERING	Total	302	0	0	0	0	0	0	302
		10	0	0	0	0	0	0	10
RAILROAD & UTILITIES	Total	10	0	0	0	0	0	0	10
		92	0	0	0	0	0	0	92
		757	0	0	0	0	0	0	757
		2	0	0	0	0	0	0	2

MIAMI-DADE TRANSPORTATION PLANNING ORGANIZATION
 TRANSPORTATION IMPROVEMENT PROGRAM
 PRIMARY STATE HIGHWAYS AND INTERMODAL



HIGHWAYS

TPO Project No: **DT4327482**
 LRTP Ref: 5-5
 County: MIAMI-DADE
 Roadway ID:
 Lanes Exist:
 Lanes Improved:
 Lanes Added:
 Project Length: 1.964
 District: 6

Project Description: **SR 933/SW-NW 12 AVE FROM NORTH OF SW 13 ST TO NW 1500 BLOCK**

Type of Work: **RESURFACING - RIDE ONLY** SIS or Non-SIS: **No**

Extra Description:

PHASE :		Proposed Funding (in \$000s)								
		Funding Source	<2020	2019 - 2020	2020 - 2021	2021 - 2022	2022 - 2023	2023 - 2024	>2024	All Years
			15	0	0	0	0	0	0	15
CONSTRUCTION	Total		866	0	0	0	0	0	0	866

RESPONSIBLE AGENCY: **FDOT**

Item Segment **TOTAL ALL Years ALL Phases:** **\$1,178**

Item Number: **432748** Item **TOTAL ALL Years ALL Phases ALL Segments:** **\$5,554**

TPO Project No: **DT4327483**
 LRTP Ref: 5-5
 County: MIAMI-DADE
 Roadway ID:
 Lanes Exist:
 Lanes Improved:
 Lanes Added:
 Project Length: 1.044
 District: 6

Project Description: **SR 933/SW/NW 12 AVE FROM SW 3 ST TO NW 12 ST**

Type of Work: **INTERSECTION IMPROVEMENT** SIS or Non-SIS: **No**

Extra Description:

PHASE :		Proposed Funding (in \$000s)								
		Funding Source	<2020	2019 - 2020	2020 - 2021	2021 - 2022	2022 - 2023	2023 - 2024	>2024	All Years
			394	0	0	0	0	0	0	394
PRELIMINARY ENGINEERING	Total		394	0	0	0	0	0	0	394
			20	0	0	0	0	0	0	20
			354	0	0	0	0	0	0	354
			1	0	0	0	0	0	0	1
CONSTRUCTION	Total		375	0	0	0	0	0	0	375

RESPONSIBLE AGENCY: **FDOT**

Item Segment **TOTAL ALL Years ALL Phases:** **\$769**

Item Number: **432748** Item **TOTAL ALL Years ALL Phases ALL Segments:** **\$5,554**

MIAMI-DADE TRANSPORTATION PLANNING ORGANIZATION
TRANSPORTATION IMPROVEMENT PROGRAM
PRIMARY STATE HIGHWAYS AND INTERMODAL



HIGHWAYS

TPO Project No: DT4327484	Project Description: SR 933/NW 12 AVE	FROM S OF NW 20 ST	TO N OF NW 29 ST
LRTP Ref: 5-5			
County: MIAMI-DADE			
Roadway ID:			
Lanes Exist:	Type of Work: RESURFACING - RIDE ONLY	SIS or Non-SIS: No	
Lanes Improved:	Extra Description:		
Lanes Added:			
Project Length: 0.609			
District: 6			

PHASE :		Proposed Funding (in \$000s)							
		Funding Source	<2020	2019 - 2020	2020 - 2021	2021 - 2022	2022 - 2023	2023 - 2024	>2024
	ACSS	64	0	0	0	0	0	0	64
	DIH	21	0	0	0	0	0	0	21
	DS	6	0	0	0	0	0	0	6
	SA	251	0	0	0	0	0	0	251
PRELIMINARY ENGINEERING	Total	342	0	0	0	0	0	0	342
	DS	0	0	0	5	0	0	0	5
RAILROAD & UTILITIES	Total	0	0	0	5	0	0	0	5
	DDR	0	0	0	178	0	0	0	178
	DIH	0	0	0	22	0	0	0	22
	SA	0	0	0	1,622	0	0	0	1,622
CONSTRUCTION	Total	0	0	0	1,822	0	0	0	1,822

RESPONSIBLE AGENCY: FDOT

Item Segment TOTAL ALL Years ALL Phases:	\$2,169
Item Number: 432748 Item TOTAL ALL Years ALL Phases ALL Segments:	\$5,554

TPO Project No: DT4327485	Project Description: SR 933/NW 12 AVE	AT VARIOUS LOCATIONS	
LRTP Ref:			
County: MIAMI-DADE			
Roadway ID:			
Lanes Exist:	Type of Work: INTERSECTION IMPROVEMENT	SIS or Non-SIS: No	
Lanes Improved:	Extra Description:		
Lanes Added:			
Project Length: 0.360			
District: 6			

PHASE :		Proposed Funding (in \$000s)							
		Funding Source	<2020	2019 - 2020	2020 - 2021	2021 - 2022	2022 - 2023	2023 - 2024	>2024
	ACSS	0	106	0	0	0	0	0	106
	SA	0	20	0	0	0	0	0	20
RIGHT OF WAY	Total	0	126	0	0	0	0	0	126
	ACSS	0	0	0	256	0	0	0	256

MIAMI-DADE TRANSPORTATION PLANNING ORGANIZATION
 TRANSPORTATION IMPROVEMENT PROGRAM
 PRIMARY STATE HIGHWAYS AND INTERMODAL



HIGHWAYS

TPO Project No: **DT4327485**
 LRTP Ref: _____
 County: MIAMI-DADE
 Roadway ID: _____
 Lanes Exist: _____
 Lanes Improved: _____
 Lanes Added: _____
 Project Length: 0.360
 District: 6

Project Description: **SR 933/NW 12 AVE** **AT VARIOUS LOCATIONS**

Type of Work: **INTERSECTION IMPROVEMENT** SIS or Non-SIS: **No**

Extra Description:

PHASE :		Proposed Funding (in \$000s)								
		Funding Source	<2020	2019 - 2020	2020 - 2021	2021 - 2022	2022 - 2023	2023 - 2024	>2024	All Years
CONSTRUCTION		SA	0	0	0	2	0	0	0	2
		Total	0	0	0	258	0	0	0	258

RESPONSIBLE AGENCY: **FDOT**

Item Segment TOTAL ALL Years ALL Phases: **\$384**
 Item Number: **432748** Item TOTAL ALL Years ALL Phases ALL Segments: **\$5,554**

TPO Project No: **DT4329501**
 LRTP Ref: 5-5
 County: DIST/ST-WIDE
 Roadway ID: _____
 Lanes Exist: _____
 Lanes Improved: _____
 Lanes Added: _____
 Project Length: _____
 District: 6

Project Description: **DISTRICTWIDE PROGRAM
 MANAGEMENT CONTRACT ADMIN
 SUPPORT**

Type of Work: **PRELIMINARY ENGINEERING** SIS or Non-SIS: **No**

Extra Description:

PHASE :		Proposed Funding (in \$000s)								
		Funding Source	<2020	2019 - 2020	2020 - 2021	2021 - 2022	2022 - 2023	2023 - 2024	>2024	All Years
PRELIMINARY ENGINEERING		DS	4,100	350	0	0	0	0	0	4,450
		Total	4,100	350	0	0	0	0	0	4,450

RESPONSIBLE AGENCY: **FDOT**

Item Segment TOTAL ALL Years ALL Phases: **\$4,450**
 Item Number: **432950** Item TOTAL ALL Years ALL Phases ALL Segments: **\$8,350**

MIAMI-DADE TRANSPORTATION PLANNING ORGANIZATION
TRANSPORTATION IMPROVEMENT PROGRAM
PRIMARY STATE HIGHWAYS AND INTERMODAL



HIGHWAYS

TPO Project No: **DT4329502**
 LRTP Ref:
 County: DIST/ST-WIDE
 Roadway ID:
 Lanes Exist:
 Lanes Improved:
 Lanes Added:
 Project Length:
 District: 6

Project Description: **DISTRICTWIDE PROGRAM
MANAGEMENT CONTRACT ADMIN
SUPPORT**

Type of Work: **PRELIMINARY ENGINEERING** SIS or Non-SIS: **No**

Extra Description:

PHASE :		Proposed Funding (in \$000s)							All Years
		Funding Source	<2020	2019 - 2020	2020 - 2021	2021 - 2022	2022 - 2023	2023 - 2024	
	DDR	0	1,200	0	0	0	0	0	1,200
	DS	0	0	0	900	900	900	0	2,700
PRELIMINARY ENGINEERING	Total	0	1,200	0	900	900	900	0	3,900

RESPONSIBLE AGENCY: **FDOT**

Item Segment **TOTAL ALL Years ALL Phases:** **\$3,900**
 Item Number: **432950** Item **TOTAL ALL Years ALL Phases ALL Segments:** **\$8,350**

TPO Project No: **DT4332641**
 LRTP Ref: 5-5
 County: MIAMI-DADE
 Roadway ID:
 Lanes Exist:
 Lanes Improved:
 Lanes Added:
 Project Length: 0.592
 District: 6

Project Description: **SR 94/KENDALL DR FROM W OF SW 127 AVE TO W OF SW 122 AVE**

Type of Work: **INTERSECTION IMPROVEMENT** SIS or Non-SIS: **No**

Extra Description:

PHASE :		Proposed Funding (in \$000s)							All Years
		Funding Source	<2020	2019 - 2020	2020 - 2021	2021 - 2022	2022 - 2023	2023 - 2024	
		87	0	0	0	0	0	0	87
		221	0	0	0	0	0	0	221
PRELIMINARY ENGINEERING	Total	308	0	0	0	0	0	0	308
		2	0	0	0	0	0	0	2
RIGHT OF WAY	Total	2	0	0	0	0	0	0	2
		104	0	0	0	0	0	0	104
		1,234	0	0	0	0	0	0	1,234
		54	0	0	0	0	0	0	54
CONSTRUCTION	Total	1,392	0	0	0	0	0	0	1,392

RESPONSIBLE AGENCY: **FDOT**

Item Segment **TOTAL ALL Years ALL Phases:** **\$1,702**
 Item Number: **433264** Item **TOTAL ALL Years ALL Phases ALL Segments:** **\$13,627**

MIAMI-DADE TRANSPORTATION PLANNING ORGANIZATION
TRANSPORTATION IMPROVEMENT PROGRAM
PRIMARY STATE HIGHWAYS AND INTERMODAL



HIGHWAYS

TPO Project No: DT4332642	Project Description: SR 94/KENDALL DR/SW 88 ST	FROM E. OF SW 132 AVE	TO SW 122 AVE
LRTP Ref: 5-5			
County: MIAMI-DADE			
Roadway ID:			
Lanes Exist:	Type of Work: RESURFACING	SIS or Non-SIS: No	
Lanes Improved:	Extra Description:		
Lanes Added:			
Project Length: 0.575			
District: 6			

PHASE :		Proposed Funding (in \$000s)								
		Funding Source	<2020	2019 - 2020	2020 - 2021	2021 - 2022	2022 - 2023	2023 - 2024	>2024	All Years
PRELIMINARY ENGINEERING		ACSA	369	0	0	0	0	0	0	369
		DIH	39	0	0	0	0	0	0	39
		DS	95	0	0	0	0	0	0	95
Total			503	0	0	0	0	0	0	503
RAILROAD & UTILITIES		LF	0	15	0	0	0	0	0	15
Total			0	15	0	0	0	0	0	15
CONSTRUCTION		DDR	0	0	0	0	0	0	0	0
		DIH	0	103	0	0	0	0	0	103
		DS	0	236	0	0	0	0	0	236
		SA	0	1,716	0	0	0	0	0	1,716
Total			0	2,055	0	0	0	0	0	2,055
ALTERNATIVE CONTRACTING INCENTIVES		SA	0	0	100	0	0	0	0	100
Total			0	0	100	0	0	0	0	100

RESPONSIBLE AGENCY: FDOT

Item Segment TOTAL ALL Years ALL Phases: **\$2,673**

Item Number: 433264 Item TOTAL ALL Years ALL Phases ALL Segments: **\$13,627**

TPO Project No: DT4332643	Project Description: SR 94/KENDALL DR/SW 88 ST	FROM E OF SW 150 AVE	TO E OF SW 132 AVE
LRTP Ref: 5-5			
County: MIAMI-DADE			
Roadway ID: 87001000			
Lanes Exist: 6	Type of Work: RESURFACING	SIS or Non-SIS: No	
Lanes Improved: 6	Extra Description:		
Lanes Added:			
Project Length: 2.095			
District: 6			

PHASE :		Proposed Funding (in \$000s)								
		Funding Source	<2020	2019 - 2020	2020 - 2021	2021 - 2022	2022 - 2023	2023 - 2024	>2024	All Years
		ACSA	316	0	0	0	0	0	0	316
		DIH	56	0	0	0	0	0	0	56
		DS	65	0	0	0	0	0	0	65

MIAMI-DADE TRANSPORTATION PLANNING ORGANIZATION
 TRANSPORTATION IMPROVEMENT PROGRAM
 PRIMARY STATE HIGHWAYS AND INTERMODAL



HIGHWAYS

TPO Project No: DT4332643	Project Description: SR 94/KENDALL DR/SW 88 ST	FROM E OF SW 150 AVE	TO E OF SW 132 AVE
LRTP Ref: 5-5			
County: MIAMI-DADE			
Roadway ID: 87001000			
Lanes Exist: 6	Type of Work: RESURFACING	SIS or Non-SIS: No	
Lanes Improved: 6			
Lanes Added:	Extra Description:		
Project Length: 2.095			
District: 6			

PHASE :		Proposed Funding (in \$000s)							
		Funding Source	<2020	2019 - 2020	2020 - 2021	2021 - 2022	2022 - 2023	2023 - 2024	>2024
	DS	22	0	0	0	0	0	0	22
	HSP	202	0	0	0	0	0	0	202
	SA	540	0	0	0	0	0	0	540
PRELIMINARY ENGINEERING	Total	1,201	0	0	0	0	0	0	1,201
	DIH	5	0	0	0	0	0	0	5
	DS	64	0	0	0	0	0	0	64
RIGHT OF WAY	Total	69	0	0	0	0	0	0	69
	DDR	0	0	15	0	0	0	0	15
RAILROAD & UTILITIES	Total	0	0	15	0	0	0	0	15
	ACSS	0	0	686	0	0	0	0	686
	DDR	0	0	5,202	0	0	0	0	5,202
	DIH	0	0	299	0	0	0	0	299
	DS	0	0	11	0	0	0	0	11
	SA	0	0	1,254	0	0	0	0	1,254
CONSTRUCTION	Total	0	0	7,452	0	0	0	0	7,452
	SA	0	0	0	280	0	0	0	280
ALTERNATIVE CONTRACTING INCENTIVES	Total	0	0	0	280	0	0	0	280

RESPONSIBLE AGENCY: FDOT

	Item Segment TOTAL ALL Years ALL Phases:	\$9,017
Item Number: 433264	Item TOTAL ALL Years ALL Phases ALL Segments:	\$13,627

MIAMI-DADE TRANSPORTATION PLANNING ORGANIZATION
TRANSPORTATION IMPROVEMENT PROGRAM
PRIMARY STATE HIGHWAYS AND INTERMODAL



HIGHWAYS

TPO Project No: **DT4332644**
 LRTP Ref: 5-5
 County: MIAMI-DADE
 Roadway ID:
 Lanes Exist:
 Lanes Improved:
 Lanes Added:
 Project Length: 0.720
 District: 6

Project Description: **SR 94/KENDALL DR/SW 88 ST MEDIAN
 MODIFICATION BETWEEN SW 149 AVE &
 SW 147 AVE**

Type of Work: **INTERSECTION IMPROVEMENT** SIS or Non-SIS: **No**

Extra Description:

PHASE :		Proposed Funding (in \$000s)							
		Funding Source	<2020	2019 - 2020	2020 - 2021	2021 - 2022	2022 - 2023	2023 - 2024	>2024
PRELIMINARY ENGINEERING	DIH	10	0	0	0	0	0	0	10
	Total	10	0	0	0	0	0	0	10
	LF	0	0	5	0	0	0	0	5
RAILROAD & UTILITIES	Total	0	0	5	0	0	0	0	5
	ACSS	0	0	21	0	0	0	0	21
	DIH	0	0	8	0	0	0	0	8
CONSTRUCTION	SA	0	0	191	0	0	0	0	191
	Total	0	0	220	0	0	0	0	220

RESPONSIBLE AGENCY: **FDOT**

Item Segment **TOTAL ALL Years ALL Phases:** **\$235**
 Item Number: **433264** Item **TOTAL ALL Years ALL Phases ALL Segments:** **\$13,627**

TPO Project No: **DT4334551**
 LRTP Ref: 5-5
 County: MIAMI-DADE
 Roadway ID:
 Lanes Exist:
 Lanes Improved:
 Lanes Added:
 Project Length: 0.362
 District: 6

Project Description: **SR 5/US 1 FROM SW 37 AVE TO PONCE DE LEON**

Type of Work: **INTERSECTION IMPROVEMENT** SIS or Non-SIS: **No**

Extra Description:

PHASE :		Proposed Funding (in \$000s)							
		Funding Source	<2020	2019 - 2020	2020 - 2021	2021 - 2022	2022 - 2023	2023 - 2024	>2024
PRELIMINARY ENGINEERING	DDR	57	0	0	0	0	0	0	57
	DDR	227	0	0	0	0	0	0	227
	DIH	94	0	0	0	0	0	0	94
	DS	172	0	0	0	0	0	0	172
	HSP	1,004	0	0	0	0	0	0	1,004
	Total	1,554	0	0	0	0	0	0	1,554
	DDR	570	0	0	0	0	0	0	570
	DIH	57	0	0	0	0	0	0	57

MIAMI-DADE TRANSPORTATION PLANNING ORGANIZATION
TRANSPORTATION IMPROVEMENT PROGRAM
PRIMARY STATE HIGHWAYS AND INTERMODAL



HIGHWAYS

TPO Project No: DT4334551	Project Description: SR 5/US 1	FROM SW 37 AVE	TO PONCE DE LEON
LRTP Ref: 5-5			
County: MIAMI-DADE			
Roadway ID:			
Lanes Exist:	Type of Work: INTERSECTION IMPROVEMENT	SIS or Non-SIS: No	
Lanes Improved:	Extra Description:		
Lanes Added:			
Project Length: 0.362			
District: 6			

PHASE :		Proposed Funding (in \$000s)							
		Funding Source	<2020	2019 - 2020	2020 - 2021	2021 - 2022	2022 - 2023	2023 - 2024	>2024
RIGHT OF WAY	DS	725	0	0	0	0	0	0	725
	Total	1,352	0	0	0	0	0	0	1,352
	<hr/>								
RAILROAD & UTILITIES	DS	20	0	0	0	0	0	0	20
	LF	6	0	0	0	0	0	0	6
	Total	26	0	0	0	0	0	0	26
CONSTRUCTION	ACSS	5	0	0	0	0	0	0	5
	DDR	45	0	0	0	0	0	0	45
	DS	1	0	0	0	0	0	0	1
	HSP	5,214	0	0	0	0	0	0	5,214
	SA	289	0	0	0	0	0	0	289
	Total	5,554	0	0	0	0	0	0	5,554
ALTERNATIVE CONTRACTING INCENTIVES	DDR	0	240	0	0	0	0	0	240
	Total	0	240	0	0	0	0	0	240

RESPONSIBLE AGENCY: FDOT

Item Segment TOTAL ALL Years ALL Phases:	\$8,726
Item Number: 433455 Item TOTAL ALL Years ALL Phases ALL Segments:	\$19,898

TPO Project No: DT4334552	Project Description: SR 5/US 1	AT RIVIERA DR	
LRTP Ref: 5-5			
County: MIAMI-DADE			
Roadway ID:			
Lanes Exist:	Type of Work: INTERSECTION IMPROVEMENT	SIS or Non-SIS: No	
Lanes Improved:	Extra Description:		
Lanes Added:			
Project Length: 0.200			
District: 6			

PHASE :		Proposed Funding (in \$000s)							
		Funding Source	<2020	2019 - 2020	2020 - 2021	2021 - 2022	2022 - 2023	2023 - 2024	>2024
DIH	DDR	23	0	0	0	0	0	0	23
	Total	24	0	0	0	0	0	0	24

MIAMI-DADE TRANSPORTATION PLANNING ORGANIZATION
TRANSPORTATION IMPROVEMENT PROGRAM
PRIMARY STATE HIGHWAYS AND INTERMODAL



HIGHWAYS

TPO Project No: **DT4334552**
 LRTP Ref: 5-5
 County: MIAMI-DADE
 Roadway ID:
 Lanes Exist:
 Lanes Improved:
 Lanes Added:
 Project Length: 0.200
 District: 6

Project Description: **SR 5/US 1 AT RIVIERA DR**
 Type of Work: **INTERSECTION IMPROVEMENT** SIS or Non-SIS: **No**
 Extra Description:

PHASE :		Proposed Funding (in \$000s)							
		Funding Source	<2020	2019 - 2020	2020 - 2021	2021 - 2022	2022 - 2023	2023 - 2024	>2024
	DS	70	0	0	0	0	0	0	70
	DS	13	0	0	0	0	0	0	13
	HSP	415	0	0	0	0	0	0	415
PRELIMINARY ENGINEERING	Total	545	0	0	0	0	0	0	545
	DIH	2	0	0	0	0	0	0	2
RIGHT OF WAY	Total	2	0	0	0	0	0	0	2
	DS	4	0	0	0	0	0	0	4
RAILROAD & UTILITIES	Total	4	0	0	0	0	0	0	4
	DIH	35	0	0	0	0	0	0	35
	DS	89	0	0	0	0	0	0	89
	DS	11	0	0	0	0	0	0	11
	HSP	1,060	0	0	0	0	0	0	1,060
	SA	39	0	0	0	0	0	0	39
CONSTRUCTION	Total	1,234	0	0	0	0	0	0	1,234
	DDR	0	60	0	0	0	0	0	60
ALTERNATIVE CONTRACTING INCENTIVES	Total	0	60	0	0	0	0	0	60

RESPONSIBLE AGENCY: **FDOT**

Item Segment **TOTAL ALL Years ALL Phases:** **\$1,845**
 Item Number: **433455** Item **TOTAL ALL Years ALL Phases ALL Segments:** **\$19,898**

MIAMI-DADE TRANSPORTATION PLANNING ORGANIZATION
 TRANSPORTATION IMPROVEMENT PROGRAM
 PRIMARY STATE HIGHWAYS AND INTERMODAL



HIGHWAYS

TPO Project No: **DT4334553**
 LRTP Ref: 5-5
 County: MIAMI-DADE
 Roadway ID:
 Lanes Exist:
 Lanes Improved:
 Lanes Added:
 Project Length: 2.068
 District: 6

Project Description: **SR 5/US 1/S DIXIE HWY**

FROM RIVIERA DR

TO SW 27 AVE (WITH EXCEPTION)

Type of Work: **RESURFACING**

SIS or Non-SIS: **No**

Extra Description:

PHASE :	Funding Source	Proposed Funding (in \$000s)							All Years
		<2020	2019 - 2020	2020 - 2021	2021 - 2022	2022 - 2023	2023 - 2024	>2024	
	ACSA	575	0	0	0	0	0	0	575
	DIH	46	0	0	0	0	0	0	46
	DS	170	0	0	0	0	0	0	170
	SA	6	0	0	0	0	0	0	6
PRELIMINARY ENGINEERING	Total	797	0	0	0	0	0	0	797
	DDR	44	0	0	0	0	0	0	44
	DIH	10	0	0	0	0	0	0	10
	DS	118	0	0	0	0	0	0	118
RIGHT OF WAY	Total	172	0	0	0	0	0	0	172
	DS	49	0	0	0	0	0	0	49
	LF	14	0	0	0	0	0	0	14
RAILROAD & UTILITIES	Total	63	0	0	0	0	0	0	63
	DDR	0	931	0	0	0	0	0	931
	DIH	0	203	0	0	0	0	0	203
	SA	0	3,075	0	0	0	0	0	3,075
CONSTRUCTION	Total	0	4,209	0	0	0	0	0	4,209
	DDR	0	0	170	0	0	0	0	170
ALTERNATIVE CONTRACTING INCENTIVES	Total	0	0	170	0	0	0	0	170

RESPONSIBLE AGENCY: FDOT

Item Segment TOTAL ALL Years ALL Phases: **\$5,411**
 Item Number: 433455 Item TOTAL ALL Years ALL Phases ALL Segments: **\$19,898**

MIAMI-DADE TRANSPORTATION PLANNING ORGANIZATION
TRANSPORTATION IMPROVEMENT PROGRAM
PRIMARY STATE HIGHWAYS AND INTERMODAL



HIGHWAYS

TPO Project No: **DT4334554** Project Description: **SR 5/US 1/S DIXIE HWY FROM EAST OF SR 9/SW 27 TO SR 9A/I-95**
 LRTP Ref: 5-5 Description: **AVE**
 County: MIAMI-DADE
 Roadway ID: _____
 Lanes Exist: _____ Type of Work: **RESURFACING** SIS or Non-SIS: **No**
 Lanes Improved: _____ Extra Description: _____
 Lanes Added: _____
 Project Length: 1.698
 District: 6

PHASE :		Proposed Funding (in \$000s)								
		Funding Source	<2020	2019 - 2020	2020 - 2021	2021 - 2022	2022 - 2023	2023 - 2024	>2024	All Years
		ACSA	489	0	0	0	0	0	0	489
		DIH	50	0	0	0	0	0	0	50
		DS	112	0	0	0	0	0	0	112
PRELIMINARY ENGINEERING		Total	651	0	0	0	0	0	0	651
		DS	3	0	0	0	0	0	0	3
RAILROAD & UTILITIES		Total	3	0	0	0	0	0	0	3
		DDR	30	0	0	0	0	0	0	30
		DDR	41	0	0	0	0	0	0	41
		NHRE	27	0	0	0	0	0	0	27
		SA	2,558	0	0	0	0	0	0	2,558
CONSTRUCTION		Total	2,656	0	0	0	0	0	0	2,656
		DS	0	155	0	0	0	0	0	155
ALTERNATIVE CONTRACTING INCENTIVES		Total	0	155	0	0	0	0	0	155

RESPONSIBLE AGENCY: FDOT

Item Segment TOTAL ALL Years ALL Phases: **\$3,465**

Item Number: **433455** Item TOTAL ALL Years ALL Phases ALL Segments: **\$19,898**

TPO Project No: **DT4334555** Project Description: **SR 5/US 1/S DIXIE HWY FROM PONCE DE LEON BLVD TO SW 37 AVE/DOUGLAS RD**
 LRTP Ref: 5-5 Description: _____
 County: MIAMI-DADE
 Roadway ID: _____
 Lanes Exist: _____ Type of Work: **LANDSCAPING** SIS or Non-SIS: **No**
 Lanes Improved: _____ Extra Description: _____
 Lanes Added: _____
 Project Length: 0.909
 District: 6

PHASE :		Proposed Funding (in \$000s)								
		Funding Source	<2020	2019 - 2020	2020 - 2021	2021 - 2022	2022 - 2023	2023 - 2024	>2024	All Years
		DDR	47	0	0	0	0	0	0	47
		DIH	10	0	0	0	0	0	0	10
		DS	28	0	0	0	0	0	0	28

MIAMI-DADE TRANSPORTATION PLANNING ORGANIZATION
TRANSPORTATION IMPROVEMENT PROGRAM
PRIMARY STATE HIGHWAYS AND INTERMODAL



HIGHWAYS

TPO Project No: **DT4334555** Project Description: **SR 5/US 1/S DIXIE HWY** **FROM PONCE DE LEON BLVD TO SW 37 AVE/DOUGLAS RD**

LRTP Ref: 5-5
County: MIAMI-DADE
Roadway ID:
Lanes Exist:
Lanes Improved:
Lanes Added:
Project Length: 0.909
District: 6

Project Description:

Type of Work: **LANDSCAPING**

SIS or Non-SIS: **No**

Extra Description:

PHASE :		Proposed Funding (in \$000s)							
		Funding Source	<2020	2019 - 2020	2020 - 2021	2021 - 2022	2022 - 2023	2023 - 2024	>2024
PRELIMINARY ENGINEERING	Total	85	0	0	0	0	0	0	85
	DIH	0	40	0	0	0	0	0	40
	DS	0	326	0	0	0	0	0	326
CONSTRUCTION	Total	0	366	0	0	0	0	0	366

RESPONSIBLE AGENCY: **FDOT**

Item Segment TOTAL ALL Years ALL Phases: **\$451**
Item Number: **433455** Item TOTAL ALL Years ALL Phases ALL Segments: **\$19,898**

TPO Project No: **DT4335341** Project Description: **ITS OPERATIONS
HARDWARE/SOFTWARE AND
REPLACEMENT EQUIPMENT**

LRTP Ref: 5-5
County: DIST/ST-WIDE
Roadway ID:
Lanes Exist:
Lanes Improved:
Lanes Added:
Project Length:
District: 6

Project Description:

Type of Work: **TRAFFIC MANAGEMENT CENTERS**

SIS or Non-SIS: **Yes**

Extra Description:

PHASE :		Proposed Funding (in \$000s)							
		Funding Source	<2020	2019 - 2020	2020 - 2021	2021 - 2022	2022 - 2023	2023 - 2024	>2024
CAPITAL	DITS	385	125	125	125	125	125	0	1,010
	DS	283	0	0	0	0	0	0	283
	DSBD	51	0	0	0	0	0	0	51
	NHPP	182	0	0	0	0	0	0	182
	Total	901	125	125	125	125	125	0	1,526

RESPONSIBLE AGENCY: **FDOT**

Item Segment TOTAL ALL Years ALL Phases: **\$1,526**
Item Number: **433534** Item TOTAL ALL Years ALL Phases ALL Segments: **\$1,526**

MIAMI-DADE TRANSPORTATION PLANNING ORGANIZATION
 TRANSPORTATION IMPROVEMENT PROGRAM
 PRIMARY STATE HIGHWAYS AND INTERMODAL



HIGHWAYS

TPO Project No: **DT4346641**
 LRTP Ref: 5-5
 County: DIST/ST-WIDE
 Roadway ID:
 Lanes Exist:
 Lanes Improved:
 Lanes Added:
 Project Length:
 District: 6

Project Description: **DISTRICTWIDE TRAFFIC OPERATIONS - SAFETY STUDIES CONSULTANT**

Type of Work: **SAFETY PROJECT** SIS or Non-SIS: **No**

Extra Description:

PHASE :		Proposed Funding (in \$000s)								
		Funding Source	<2020	2019 - 2020	2020 - 2021	2021 - 2022	2022 - 2023	2023 - 2024	>2024	All Years
		DIH	5	0	0	0	0	0	0	5
		DS	600	300	300	300	0	0	0	1,500
PRELIMINARY ENGINEERING		Total	605	300	300	300	0	0	0	1,505

RESPONSIBLE AGENCY: **FDOT**

Item Segment **TOTAL ALL Years ALL Phases:** **\$1,505**

Item Number: **434664** Item **TOTAL ALL Years ALL Phases ALL Segments:** **\$2,110**

TPO Project No: **DT4346642**
 LRTP Ref: 5-5
 County: DIST/ST-WIDE
 Roadway ID:
 Lanes Exist:
 Lanes Improved:
 Lanes Added:
 Project Length:
 District: 6

Project Description: **DISTRICTWIDE TRAFFIC OPERATIONS - SAFETY STUDIES CONSULTANT**

Type of Work: **SAFETY PROJECT** SIS or Non-SIS: **No**

Extra Description:

PHASE :		Proposed Funding (in \$000s)								
		Funding Source	<2020	2019 - 2020	2020 - 2021	2021 - 2022	2022 - 2023	2023 - 2024	>2024	All Years
		DIH	0	0	0	0	5	0	0	5
		DS	0	0	0	0	300	300	0	600
PRELIMINARY ENGINEERING		Total	0	0	0	0	305	300	0	605

RESPONSIBLE AGENCY: **FDOT**

Item Segment **TOTAL ALL Years ALL Phases:** **\$605**

Item Number: **434664** Item **TOTAL ALL Years ALL Phases ALL Segments:** **\$2,110**

MIAMI-DADE TRANSPORTATION PLANNING ORGANIZATION
 TRANSPORTATION IMPROVEMENT PROGRAM
 PRIMARY STATE HIGHWAYS AND INTERMODAL



HIGHWAYS

TPO Project No: **DT4346761**
 LRTP Ref: 5-5
 County: MIAMI-DADE
 Roadway ID:
 Lanes Exist:
 Lanes Improved:
 Lanes Added:
 Project Length:
 District: 6

Project Description: **SR 9A/I-95 EXPRESS OPERATIONS & MAINTENANCE INCIDENT MGMT/RD RANGERS**

Type of Work: **OTHER ITS**

SIS or Non-SIS: **Yes**

Extra Description:

PHASE :		Proposed Funding (in \$000s)								
		Funding Source	<2020	2019 - 2020	2020 - 2021	2021 - 2022	2022 - 2023	2023 - 2024	>2024	All Years
CONSTRUCTION		TOBD	5	0	0	0	0	0	0	5
Total			5	0	0	0	0	0	0	5
OPERATIONS		TOBD	4,342	3,792	3,759	3,724	3,272	0	0	18,889
Total			4,342	3,792	3,759	3,724	3,272	0	0	18,889

RESPONSIBLE AGENCY: **FDOT**

Item Segment **TOTAL ALL Years ALL Phases:** **\$18,894**
 Item Number: **434676** Item **TOTAL ALL Years ALL Phases ALL Segments:** **\$23,018**

TPO Project No: **DT4346762**
 LRTP Ref:
 County: MIAMI-DADE
 Roadway ID:
 Lanes Exist:
 Lanes Improved:
 Lanes Added:
 Project Length:
 District: 6

Project Description: **I-95 EXPRESS LANES INCIDENT MANAGEMENT ROAD RANGER SERVICE PATROLS**

Type of Work: **OTHER ITS**

SIS or Non-SIS: **No**

Extra Description:

PHASE :		Proposed Funding (in \$000s)								
		Funding Source	<2020	2019 - 2020	2020 - 2021	2021 - 2022	2022 - 2023	2023 - 2024	>2024	All Years
OPERATIONS		TOBD	0	0	0	0	0	4,124	0	4,124
Total			0	0	0	0	0	4,124	0	4,124

RESPONSIBLE AGENCY: **FDOT**

Item Segment **TOTAL ALL Years ALL Phases:** **\$4,124**
 Item Number: **434676** Item **TOTAL ALL Years ALL Phases ALL Segments:** **\$23,018**

MIAMI-DADE TRANSPORTATION PLANNING ORGANIZATION
TRANSPORTATION IMPROVEMENT PROGRAM
PRIMARY STATE HIGHWAYS AND INTERMODAL



HIGHWAYS

TPO Project No: DT4347681	Project Description: SR 932/NW 103 ST	FROM SR 826	TO W 12TH AVE
LRTP Ref: 5-5			
County: MIAMI-DADE			
Roadway ID:			
Lanes Exist:	Type of Work: INTERSECTION IMPROVEMENT	SIS or Non-SIS: No	
Lanes Improved:	Extra Description:		
Lanes Added:			
Project Length: 1.078			
District: 6			

PHASE :		Proposed Funding (in \$000s)								
		Funding Source	<2020	2019 - 2020	2020 - 2021	2021 - 2022	2022 - 2023	2023 - 2024	>2024	All Years
			228	0	0	0	0	0	0	228
			294	0	0	0	0	0	0	294
			342	0	0	0	0	0	0	342
PRELIMINARY ENGINEERING	Total		864	0	0	0	0	0	0	864
			46	0	0	0	0	0	0	46
RIGHT OF WAY	Total		46	0	0	0	0	0	0	46
			100	0	0	0	0	0	0	100
			863	0	0	0	0	0	0	863
			39	0	0	0	0	0	0	39
CONSTRUCTION	Total		1,002	0	0	0	0	0	0	1,002

RESPONSIBLE AGENCY: FDOT

Item Segment TOTAL ALL Years ALL Phases:	\$1,912
Item Number: 434768 Item TOTAL ALL Years ALL Phases ALL Segments:	\$8,041

TPO Project No: DT4347682	Project Description: SR 932/NW 103 ST	FROM E OF WEST 12 AVE	TO EAST 5 AVE
LRTP Ref: 5-5			
County: MIAMI-DADE			
Roadway ID:			
Lanes Exist:	Type of Work: INTERSECTION IMPROVEMENT	SIS or Non-SIS: No	
Lanes Improved:	Extra Description:		
Lanes Added:			
Project Length: 2.243			
District: 6			

PHASE :		Proposed Funding (in \$000s)								
		Funding Source	<2020	2019 - 2020	2020 - 2021	2021 - 2022	2022 - 2023	2023 - 2024	>2024	All Years
			305	0	0	0	0	0	0	305
PRELIMINARY ENGINEERING	Total		305	0	0	0	0	0	0	305
			3	0	0	0	0	0	0	3
RIGHT OF WAY	Total		3	0	0	0	0	0	0	3
			83	0	0	0	0	0	0	83
			442	0	0	0	0	0	0	442

MIAMI-DADE TRANSPORTATION PLANNING ORGANIZATION
 TRANSPORTATION IMPROVEMENT PROGRAM
 PRIMARY STATE HIGHWAYS AND INTERMODAL



HIGHWAYS

TPO Project No: **DT4347682**
 LRTP Ref: 5-5
 County: MIAMI-DADE
 Roadway ID:
 Lanes Exist:
 Lanes Improved:
 Lanes Added:
 Project Length: 2.243
 District: 6

Project Description: **SR 932/NW 103 ST FROM E OF WEST 12 AVE TO EAST 5 AVE**

Type of Work: **INTERSECTION IMPROVEMENT** SIS or Non-SIS: **No**

Extra Description:

PHASE :		Proposed Funding (in \$000s)							All Years
		Funding Source	<2020	2019 - 2020	2020 - 2021	2021 - 2022	2022 - 2023	2023 - 2024	
CONSTRUCTION	Total	547	0	0	0	0	0	0	547
		22	0	0	0	0	0	0	22

RESPONSIBLE AGENCY: **FDOT**

Item Segment **TOTAL ALL Years ALL Phases:** **\$855**

Item Number: **434768** Item **TOTAL ALL Years ALL Phases ALL Segments:** **\$8,041**

TPO Project No: **DT4347683**
 LRTP Ref: 5-5
 County: MIAMI-DADE
 Roadway ID:
 Lanes Exist:
 Lanes Improved:
 Lanes Added:
 Project Length: 1.638
 District: 6

Project Description: **SR 932/NW 103 ST/49 ST FROM WEST 3 AVE TO EAST 10 AVE**

Type of Work: **RESURFACING** SIS or Non-SIS: **No**

Extra Description:

PHASE :		Proposed Funding (in \$000s)							All Years
		Funding Source	<2020	2019 - 2020	2020 - 2021	2021 - 2022	2022 - 2023	2023 - 2024	
PRELIMINARY ENGINEERING	DDR	394	0	0	0	0	0	0	394
	DIH	20	0	0	0	0	0	0	20
	DS	7	0	0	0	0	0	0	7
	Total	421	0	0	0	0	0	0	421
	DDR	0	0	0	586	0	0	0	586
	DIH	0	0	0	26	0	0	0	26
DS	0	0	0	1,539	0	0	0	1,539	

MIAMI-DADE TRANSPORTATION PLANNING ORGANIZATION
 TRANSPORTATION IMPROVEMENT PROGRAM
 PRIMARY STATE HIGHWAYS AND INTERMODAL



HIGHWAYS

TPO Project No: **DT4347683**
 LRTP Ref: 5-5
 County: MIAMI-DADE
 Roadway ID:
 Lanes Exist:
 Lanes Improved:
 Lanes Added:
 Project Length: 1.638
 District: 6

Project Description: **SR 932/NW 103 ST/49 ST FROM WEST 3 AVE TO EAST 10 AVE**

Type of Work: **RESURFACING** SIS or Non-SIS: **No**

Extra Description:

PHASE :		Proposed Funding (in \$000s)							
		Funding Source	<2020	2019 - 2020	2020 - 2021	2021 - 2022	2022 - 2023	2023 - 2024	>2024
CONSTRUCTION	SA	0	0	0	576	0	0	0	576
	Total	0	0	0	2,727	0	0	0	2,727

RESPONSIBLE AGENCY: **FDOT**

Item Segment **TOTAL ALL Years ALL Phases:** **\$3,148**

Item Number: **434768** Item **TOTAL ALL Years ALL Phases ALL Segments:** **\$8,041**

TPO Project No: **DT4347684**
 LRTP Ref: 5-5
 County: MIAMI-DADE
 Roadway ID:
 Lanes Exist:
 Lanes Improved:
 Lanes Added:
 Project Length: 0.001
 District: 6

Project Description: **SR 932/NW 103 ST/W 49 ST AND LEJEUNE RD/E 8TH AVE**

Type of Work: **INTERSECTION IMPROVEMENT** SIS or Non-SIS: **No**

Extra Description:

PHASE :		Proposed Funding (in \$000s)							
		Funding Source	<2020	2019 - 2020	2020 - 2021	2021 - 2022	2022 - 2023	2023 - 2024	>2024
PRELIMINARY ENGINEERING		84	0	0	0	0	0	0	84
	DIH	5	0	0	0	0	0	0	5
	Total	89	0	0	0	0	0	0	89
RIGHT OF WAY	DDR	0	229	0	456	0	0	0	685
	DIH	0	42	0	0	0	0	0	42
	DS	0	0	700	0	0	0	0	700
	Total	0	271	700	456	0	0	0	1,427
	ACSS	0	0	0	550	0	0	0	550
	DS	0	0	0	49	0	0	0	49

MIAMI-DADE TRANSPORTATION PLANNING ORGANIZATION
TRANSPORTATION IMPROVEMENT PROGRAM
PRIMARY STATE HIGHWAYS AND INTERMODAL



HIGHWAYS

TPO Project No: **DT4347684**
 LRTP Ref: 5-5
 County: MIAMI-DADE
 Roadway ID:
 Lanes Exist:
 Lanes Improved:
 Lanes Added:
 Project Length: 0.001
 District: 6

Project Description: **SR 932/NW 103 ST/W 49 ST AND
LEJEUNE RD/E 8TH AVE**

Type of Work: **INTERSECTION IMPROVEMENT** SIS or Non-SIS: **No**

Extra Description:

PHASE :		Proposed Funding (in \$000s)							
		Funding Source	<2020	2019 - 2020	2020 - 2021	2021 - 2022	2022 - 2023	2023 - 2024	>2024
CONSTRUCTION	Total	0	0	0	610	0	0	0	610

RESPONSIBLE AGENCY: **FDOT**

Item Segment TOTAL ALL Years ALL Phases: **\$2,126**

Item Number: **434768** Item TOTAL ALL Years ALL Phases ALL Segments: **\$8,041**

TPO Project No: **DT4347731**
 LRTP Ref: 5-5
 County: MIAMI-DADE
 Roadway ID:
 Lanes Exist:
 Lanes Improved:
 Lanes Added:
 Project Length: 1.292
 District: 6

Project Description: **SR A1A/COLLINS AVE FROM 4700 BLOCK TO 5800 BLOCK**

Type of Work: **INTERSECTION IMPROVEMENT** SIS or Non-SIS: **No**

Extra Description:

PHASE :		Proposed Funding (in \$000s)							
		Funding Source	<2020	2019 - 2020	2020 - 2021	2021 - 2022	2022 - 2023	2023 - 2024	>2024
		335	0	0	0	0	0	0	335
		1,257	0	0	0	0	0	0	1,257
PRELIMINARY ENGINEERING	Total	1,592	0	0	0	0	0	0	1,592
		118	0	0	0	0	0	0	118
RIGHT OF WAY	Total	118	0	0	0	0	0	0	118

RESPONSIBLE AGENCY: **FDOT**

Item Segment TOTAL ALL Years ALL Phases: **\$1,710**

Item Number: **434773** Item TOTAL ALL Years ALL Phases ALL Segments: **\$2,010**

MIAMI-DADE TRANSPORTATION PLANNING ORGANIZATION
 TRANSPORTATION IMPROVEMENT PROGRAM
 PRIMARY STATE HIGHWAYS AND INTERMODAL



HIGHWAYS

TPO Project No: DT4347733	Project Description:	SR A1A/COLLINS AVE	FROM 4700 BLOCK	TO 5800 BLOCK
LRTP Ref: C10-C11				
County: MIAMI-DADE				
Roadway ID: 87060000				
Lanes Exist: 6	Type of Work:	TRANSPORTATION PLANNING	SIS or Non-SIS:	No
Lanes Improved: 6	Extra Description:			
Lanes Added:				
Project Length: 1.279				
District: 6				

		Proposed Funding (in \$000s)							All Years
		<2020	2019 - 2020	2020 - 2021	2021 - 2022	2022 - 2023	2023 - 2024	>2024	
PHASE :	Funding Source								
	DS	0	300	0	0	0	0	0	300
	PLANNING Total	0	300	0	0	0	0	0	300

RESPONSIBLE AGENCY: **FDOT**

Item Segment TOTAL ALL Years ALL Phases: \$300

Item Number: 434773 Item TOTAL ALL Years ALL Phases ALL Segments: \$2,010

TPO Project No: DT4352011	Project Description:	DISTRICT 6 DISTRICTWIDE TRAFFIC SIGNAL SYSTEMS RETIMING PROJECT		
LRTP Ref: 5-5				
County: DIST/ST-WIDE				
Roadway ID:				
Lanes Exist:	Type of Work:	TRAFFIC CONTROL DEVICES/SYSTEM	SIS or Non-SIS:	No
Lanes Improved:	Extra Description:			
Lanes Added:				
Project Length:				
District: 6				

		Proposed Funding (in \$000s)							All Years
		<2020	2019 - 2020	2020 - 2021	2021 - 2022	2022 - 2023	2023 - 2024	>2024	
PHASE :	Funding Source								
		1,068	0	0	0	0	0	0	1,068
	PRELIMINARY ENGINEERING Total	1,068	0	0	0	0	0	0	1,068

RESPONSIBLE AGENCY: **FDOT**

Item Segment TOTAL ALL Years ALL Phases: \$1,068

Item Number: 435201 Item TOTAL ALL Years ALL Phases ALL Segments: \$16,970

MIAMI-DADE TRANSPORTATION PLANNING ORGANIZATION
TRANSPORTATION IMPROVEMENT PROGRAM
PRIMARY STATE HIGHWAYS AND INTERMODAL



HIGHWAYS

TPO Project No: **DT4352012**
 LRTP Ref: 5-5
 County: DIST/ST-WIDE
 Roadway ID:
 Lanes Exist:
 Lanes Improved:
 Lanes Added:
 Project Length:
 District: 6

Project Description: **DISTRICT 6 SIGNAL RETIMING SERVICES**

Type of Work: **TRAFFIC CONTROL DEVICES/SYSTEM** SIS or Non-SIS: **No**

Extra Description:

PHASE :		Proposed Funding (in \$000s)							All Years	
		Funding Source	<2020	2019 - 2020	2020 - 2021	2021 - 2022	2022 - 2023	2023 - 2024		>2024
PRELIMINARY ENGINEERING			3,959	0	0	0	0	0	0	3,959
Total			3,959	0	0	0	0	0	0	3,959

RESPONSIBLE AGENCY: **FDOT**

Item Segment **TOTAL ALL Years ALL Phases:** **\$3,959**
 Item Number: 435201 Item **TOTAL ALL Years ALL Phases ALL Segments:** **\$16,970**

TPO Project No: **DT4352013**
 LRTP Ref: 5-5
 County: DIST/ST-WIDE
 Roadway ID:
 Lanes Exist:
 Lanes Improved:
 Lanes Added:
 Project Length:
 District: 6

Project Description: **TRAFFIC ENGINEERING DATA COLLECTION - CONTINUING SERVICES CONTRACT**

Type of Work: **TRAFFIC CONTROL DEVICES/SYSTEM** SIS or Non-SIS: **No**

Extra Description:

PHASE :		Proposed Funding (in \$000s)							All Years	
		Funding Source	<2020	2019 - 2020	2020 - 2021	2021 - 2022	2022 - 2023	2023 - 2024		>2024
		DDR	354	0	0	0	0	0	0	354
		DIH	49	0	0	0	0	0	0	49
		DS	1,600	500	500	0	0	0	0	2,600
		SA	48	0	0	0	0	0	0	48
PRELIMINARY ENGINEERING		Total	2,051	500	500	0	0	0	0	3,051

RESPONSIBLE AGENCY: **FDOT**

Item Segment **TOTAL ALL Years ALL Phases:** **\$3,051**
 Item Number: 435201 Item **TOTAL ALL Years ALL Phases ALL Segments:** **\$16,970**

MIAMI-DADE TRANSPORTATION PLANNING ORGANIZATION
TRANSPORTATION IMPROVEMENT PROGRAM
PRIMARY STATE HIGHWAYS AND INTERMODAL



HIGHWAYS

TPO Project No: **DT4352014**
 LRTP Ref: 5-5
 County: DIST/ST-WIDE
 Roadway ID:
 Lanes Exist:
 Lanes Improved:
 Lanes Added:
 Project Length:
 District: 6

Project Description: **DISTRICT 6 SIGNAL RETIMING SERVICES-CONTINUING CONTRACT**

Type of Work: **TRAFFIC CONTROL DEVICES/SYSTEM** SIS or Non-SIS: **No**

Extra Description:

PHASE :		Proposed Funding (in \$000s)							
		Funding Source	<2020	2019 - 2020	2020 - 2021	2021 - 2022	2022 - 2023	2023 - 2024	>2024
	DITS	1,232	1,232	1,232	1,232	0	0	0	4,928
PRELIMINARY ENGINEERING	Total	1,232	1,232	1,232	1,232	0	0	0	4,928

RESPONSIBLE AGENCY: **FDOT**

Item Segment **TOTAL ALL Years ALL Phases:** **\$4,928**

Item Number: **435201** Item **TOTAL ALL Years ALL Phases ALL Segments:** **\$16,970**

TPO Project No: **DT4352015**
 LRTP Ref: 5-5
 County: DIST/ST-WIDE
 Roadway ID:
 Lanes Exist:
 Lanes Improved:
 Lanes Added:
 Project Length:
 District: 6

Project Description: **TRAFFIC ENGINEERING DATA COLLECTION - CONTINUING SERVICES CONTRACT**

Type of Work: **TRAFFIC CONTROL DEVICES/SYSTEM** SIS or Non-SIS: **No**

Extra Description:

PHASE :		Proposed Funding (in \$000s)							
		Funding Source	<2020	2019 - 2020	2020 - 2021	2021 - 2022	2022 - 2023	2023 - 2024	>2024
	DS	0	0	0	500	500	500	0	1,500
PRELIMINARY ENGINEERING	Total	0	0	0	500	500	500	0	1,500

RESPONSIBLE AGENCY: **FDOT**

Item Segment **TOTAL ALL Years ALL Phases:** **\$1,500**

Item Number: **435201** Item **TOTAL ALL Years ALL Phases ALL Segments:** **\$16,970**

MIAMI-DADE TRANSPORTATION PLANNING ORGANIZATION
 TRANSPORTATION IMPROVEMENT PROGRAM
 PRIMARY STATE HIGHWAYS AND INTERMODAL



HIGHWAYS

TPO Project No: **DT4352016**
 LRTP Ref: 5-5
 County: DIST/ST-WIDE
 Roadway ID:
 Lanes Exist:
 Lanes Improved:
 Lanes Added:
 Project Length:
 District: 6

Project Description: **DISTRICT SIX SIGNAL RETIMING SERVICES CONTINUING CONTRACT**

Type of Work: **TRAFFIC OPS IMPROVEMENT** SIS or Non-SIS: **No**

Extra Description:

PHASE :		Proposed Funding (in \$000s)							All Years
		Funding Source	<2020	2019 - 2020	2020 - 2021	2021 - 2022	2022 - 2023	2023 - 2024	
	DITS	0	0	0	0	1,232	1,232	0	2,464
PRELIMINARY ENGINEERING	Total	0	0	0	0	1,232	1,232	0	2,464

RESPONSIBLE AGENCY: **FDOT**

Item Segment **TOTAL ALL Years ALL Phases:** **\$2,464**
 Item Number: **435201** Item **TOTAL ALL Years ALL Phases ALL Segments:** **\$16,970**

TPO Project No: **DT4354121**
 LRTP Ref: 5-5
 County: MIAMI-DADE
 Roadway ID:
 Lanes Exist:
 Lanes Improved:
 Lanes Added:
 Project Length:
 District: 6

Project Description: **I-75 EXPRESS TOLL OPERATIONS MIAMI-DADE COUNTY**

Type of Work: **TOLL COLLECTION** SIS or Non-SIS: **No**

Extra Description:

PHASE :		Proposed Funding (in \$000s)							All Years
		Funding Source	<2020	2019 - 2020	2020 - 2021	2021 - 2022	2022 - 2023	2023 - 2024	
	TOBG	2,350	2,604	2,615	2,700	2,775	2,875	0	15,919
	TOBG	2,350	2,604	2,615	2,700	2,775	2,875	0	15,919
OPERATIONS	Total	4,700	5,208	5,230	5,400	5,550	5,750	0	31,838

RESPONSIBLE AGENCY: **FDOT**

Item Segment **TOTAL ALL Years ALL Phases:** **\$31,838**
 Item Number: **435412** Item **TOTAL ALL Years ALL Phases ALL Segments:** **\$31,838**

MIAMI-DADE TRANSPORTATION PLANNING ORGANIZATION
 TRANSPORTATION IMPROVEMENT PROGRAM
 PRIMARY STATE HIGHWAYS AND INTERMODAL



HIGHWAYS

TPO Project No: **DT4355051**
 LRTP Ref:
 County: MIAMI-DADE
 Roadway ID:
 Lanes Exist:
 Lanes Improved:
 Lanes Added:
 Project Length:
 District: 6

Project Description: **CITY OF MIAMI GARDENS NW 199
 ST/BETTY FERGUSON RECREATION
 COMPLEX**

Type of Work: **BIKE PATH/TRAIL** SIS or Non-SIS: **No**

Extra Description:

PHASE :		Proposed Funding (in \$000s)							
		Funding Source	<2020	2019 - 2020	2020 - 2021	2021 - 2022	2022 - 2023	2023 - 2024	>2024
PRELIMINARY ENGINEERING	LF	111	0	0	0	0	0	0	111
	Total	111	0	0	0	0	0	0	111
	SA	0	0	0	0	0	219	0	219
CONSTRUCTION	TALT	0	0	0	0	0	624	0	624
	TALU	0	0	0	0	0	376	0	376
	Total	0	0	0	0	0	1,224	0	1,224
	SA	0	0	0	0	0	5	0	5

RESPONSIBLE AGENCY: **FDOT**

Item Segment TOTAL ALL Years ALL Phases: **\$1,335**
 Item Number: **435505** Item TOTAL ALL Years ALL Phases ALL Segments: **\$1,335**

TPO Project No: **DT4355061**
 LRTP Ref: 5-5
 County: MIAMI-DADE
 Roadway ID:
 Lanes Exist:
 Lanes Improved:
 Lanes Added:
 Project Length: 7.550
 District: 6

Project Description: **SR 90/SW 8 ST TRAFFIC SIGNAL UPDATE
 PILOT PROJECT**

Type of Work: **TRAFFIC SIGNAL UPDATE** SIS or Non-SIS: **No**

Extra Description:

PHASE :		Proposed Funding (in \$000s)							
		Funding Source	<2020	2019 - 2020	2020 - 2021	2021 - 2022	2022 - 2023	2023 - 2024	>2024
PRELIMINARY ENGINEERING		126	0	0	0	0	0	0	126
	Total	126	0	0	0	0	0	0	126
DESIGN/BUILD		338	0	0	0	0	0	0	338
	Total	338	0	0	0	0	0	0	338

MIAMI-DADE TRANSPORTATION PLANNING ORGANIZATION
TRANSPORTATION IMPROVEMENT PROGRAM
PRIMARY STATE HIGHWAYS AND INTERMODAL



HIGHWAYS

TPO Project No: **DT4355061**
 LRTP Ref: 5-5
 County: MIAMI-DADE
 Roadway ID:
 Lanes Exist:
 Lanes Improved:
 Lanes Added:
 Project Length: 7.550
 District: 6

Project Description: **SR 90/SW 8 ST TRAFFIC SIGNAL UPDATE PILOT PROJECT**

Type of Work: **TRAFFIC SIGNAL UPDATE** SIS or Non-SIS: **No**

Extra Description:

PHASE :		Proposed Funding (in \$000s)							All Years	
		Funding Source	<2020	2019 - 2020	2020 - 2021	2021 - 2022	2022 - 2023	2023 - 2024		>2024
			3,862	0	0	0	0	0	0	3,862
CAPITAL		Total	3,862	0	0	0	0	0	0	3,862

RESPONSIBLE AGENCY: **FDOT**

Item Segment **TOTAL ALL Years ALL Phases:** **\$4,326**
 Item Number: **435506** Item **TOTAL ALL Years ALL Phases ALL Segments:** **\$8,533**

TPO Project No: **DT4355063**
 LRTP Ref: 5-5
 County: MIAMI-DADE
 Roadway ID:
 Lanes Exist:
 Lanes Improved:
 Lanes Added:
 Project Length:
 District: 6

Project Description: **SR 90 ASCT PILOT PROJECT OPERATION OF M-D COUNTY TRAF SIGNAL FACILITY**

Type of Work: **TRAFFIC SIGNAL UPDATE** SIS or Non-SIS: **No**

Extra Description:

PHASE :		Proposed Funding (in \$000s)							All Years	
		Funding Source	<2020	2019 - 2020	2020 - 2021	2021 - 2022	2022 - 2023	2023 - 2024		>2024
		DIH	79	0	0	0	0	0	0	79
CONSTRUCTION		Total	79	0	0	0	0	0	0	79
		DS	1,038	600	600	0	0	0	0	2,238
OPERATIONS		Total	1,038	600	600	0	0	0	0	2,238

RESPONSIBLE AGENCY: **FDOT**

Item Segment **TOTAL ALL Years ALL Phases:** **\$2,317**
 Item Number: **435506** Item **TOTAL ALL Years ALL Phases ALL Segments:** **\$8,533**

MIAMI-DADE TRANSPORTATION PLANNING ORGANIZATION
 TRANSPORTATION IMPROVEMENT PROGRAM
 PRIMARY STATE HIGHWAYS AND INTERMODAL



HIGHWAYS

TPO Project No: **DT4355064**
 LRTP Ref:
 County: MIAMI-DADE
 Roadway ID:
 Lanes Exist:
 Lanes Improved:
 Lanes Added:
 Project Length:
 District: 6

Project Description: **DISTRICTWIDE ACTIVE ARTERIAL MANAGEMENT SERVICES**

Type of Work: **TRAFFIC SIGNAL UPDATE** SIS or Non-SIS: **No**

Extra Description:

		Proposed Funding (in \$000s)							
PHASE :	Funding Source	<2020	2019 - 2020	2020 - 2021	2021 - 2022	2022 - 2023	2023 - 2024	>2024	All Years
	DS	0	0	0	630	630	630	0	1,890
OPERATIONS	Total	0	0	0	630	630	630	0	1,890

RESPONSIBLE AGENCY: **FDOT**

Item Segment TOTAL ALL Years ALL Phases: **\$1,890**
 Item Number: 435506 Item TOTAL ALL Years ALL Phases ALL Segments: **\$8,533**

TPO Project No: **DT4355071**
 LRTP Ref: 5-5
 County: MIAMI-DADE
 Roadway ID:
 Lanes Exist:
 Lanes Improved:
 Lanes Added:
 Project Length:
 District: 6

Project Description: **CITY OF MIAMI ALONG NW 17 ST FROM NW 7 AVE TO NW 7 COURT**

Type of Work: **BIKE PATH/TRAIL** SIS or Non-SIS: **No**

Extra Description:

		Proposed Funding (in \$000s)							
PHASE :	Funding Source	<2020	2019 - 2020	2020 - 2021	2021 - 2022	2022 - 2023	2023 - 2024	>2024	All Years
	LF	0	0	75	0	0	0	0	75
	TALT	0	0	5	0	0	0	0	5
	TALU	0	0	123	0	0	0	0	123
CONSTRUCTION	Total	0	0	203	0	0	0	0	203

RESPONSIBLE AGENCY: **FDOT**

Item Segment TOTAL ALL Years ALL Phases: **\$203**
 Item Number: 435507 Item TOTAL ALL Years ALL Phases ALL Segments: **\$203**

MIAMI-DADE TRANSPORTATION PLANNING ORGANIZATION
 TRANSPORTATION IMPROVEMENT PROGRAM
 PRIMARY STATE HIGHWAYS AND INTERMODAL



HIGHWAYS

TPO Project No: **DT4355423** Project Description: **SR 25/OKEECHOBEE RD FROM W OF HEFT TO W OF NW 138 ST**
 LRTP Ref: _____
 County: MIAMI-DADE
 Roadway ID: _____
 Lanes Exist: _____ Type of Work: **ADD LANES & RECONSTRUCT** SIS or Non-SIS: **Yes**
 Lanes Improved: _____
 Lanes Added: _____ Extra Description: _____
 Project Length: 0.912
 District: 6

PHASE :		Proposed Funding (in \$000s)								
		Funding Source	<2020	2019 - 2020	2020 - 2021	2021 - 2022	2022 - 2023	2023 - 2024	>2024	All Years
			2	0	0	0	0	0	0	2
			2	0	0	0	0	0	0	2
PRELIMINARY ENGINEERING	Total		4	0	0	0	0	0	0	4
			16,198	0	0	0	0	0	0	16,198
			16,198	0	0	0	0	0	0	16,198
CONSTRUCTION	Total		32,396	0	0	0	0	0	0	32,396

RESPONSIBLE AGENCY: **FDOT**

Item Segment **TOTAL ALL Years ALL Phases:** **\$32,400**
 Item Number: **435542** Item **TOTAL ALL Years ALL Phases ALL Segments:** **\$32,400**

TPO Project No: **DT4355731** Project Description: **DISTRICTWIDE TRAFFIC ENGINEERING SUPPORT SERVICES**
 LRTP Ref: 5-5
 County: DIST/ST-WIDE
 Roadway ID: _____
 Lanes Exist: _____ Type of Work: **TRAFFIC ENGINEERING STUDY** SIS or Non-SIS: **No**
 Lanes Improved: _____
 Lanes Added: _____ Extra Description: _____
 Project Length: _____
 District: 6

PHASE :		Proposed Funding (in \$000s)								
		Funding Source	<2020	2019 - 2020	2020 - 2021	2021 - 2022	2022 - 2023	2023 - 2024	>2024	All Years
			2,079	0	0	0	0	0	0	2,079
PRELIMINARY ENGINEERING	Total		2,079	0	0	0	0	0	0	2,079

RESPONSIBLE AGENCY: **FDOT**

Item Segment **TOTAL ALL Years ALL Phases:** **\$2,079**
 Item Number: **435573** Item **TOTAL ALL Years ALL Phases ALL Segments:** **\$5,089**

MIAMI-DADE TRANSPORTATION PLANNING ORGANIZATION
TRANSPORTATION IMPROVEMENT PROGRAM
PRIMARY STATE HIGHWAYS AND INTERMODAL



HIGHWAYS

TPO Project No: **DT4355732**
 LRTP Ref: 5-5
 County: DIST/ST-WIDE
 Roadway ID:
 Lanes Exist:
 Lanes Improved:
 Lanes Added:
 Project Length:
 District: 6

Project Description: **DISTRICTWIDE PEDESTRIAN & BICYCLE SAFETY PROGRAM CONSULTANT**

Type of Work: **TRAFFIC ENGINEERING STUDY** SIS or Non-SIS: **No**

Extra Description:

		Proposed Funding (in \$000s)							
PHASE :	Funding Source	<2020	2019 - 2020	2020 - 2021	2021 - 2022	2022 - 2023	2023 - 2024	>2024	All Years
	DDR	105	0	0	0	0	0	0	105
	DIH	10	0	0	0	0	0	0	10
	DS	1,100	295	0	0	0	0	0	1,395
PRELIMINARY ENGINEERING	Total	1,215	295	0	0	0	0	0	1,510

RESPONSIBLE AGENCY: **FDOT**

Item Segment **TOTAL ALL Years ALL Phases:** **\$1,510**
 Item Number: **435573** Item **TOTAL ALL Years ALL Phases ALL Segments:** **\$5,089**

TPO Project No: **DT4355733**
 LRTP Ref: 5-5
 County: DIST/ST-WIDE
 Roadway ID:
 Lanes Exist:
 Lanes Improved:
 Lanes Added:
 Project Length:
 District: 6

Project Description: **DISTRICTWIDE PEDESTRIAN & BICYCLE SAFETY PROGRAM CONSULTANT**

Type of Work: **TRAFFIC ENGINEERING STUDY** SIS or Non-SIS: **No**

Extra Description:

		Proposed Funding (in \$000s)							
PHASE :	Funding Source	<2020	2019 - 2020	2020 - 2021	2021 - 2022	2022 - 2023	2023 - 2024	>2024	All Years
	DS	0	0	400	400	400	300	0	1,500
PRELIMINARY ENGINEERING	Total	0	0	400	400	400	300	0	1,500

RESPONSIBLE AGENCY: **FDOT**

Item Segment **TOTAL ALL Years ALL Phases:** **\$1,500**
 Item Number: **435573** Item **TOTAL ALL Years ALL Phases ALL Segments:** **\$5,089**

MIAMI-DADE TRANSPORTATION PLANNING ORGANIZATION
 TRANSPORTATION IMPROVEMENT PROGRAM
 PRIMARY STATE HIGHWAYS AND INTERMODAL



HIGHWAYS

TPO Project No: DT4357601	Project Description: SR 826/PALMETTO EXPRESSWAY	FROM I-75	TO N OF CANAL C-8 BRIDGE
LRTP Ref: 6-24			(APPROX NW 162 ST)
County: MIAMI-DADE			
Roadway ID:	Type of Work: ADD LANES & RECONSTRUCT	SIS or Non-SIS: Yes	
Lanes Exist:			
Lanes Improved:	Extra Description:		
Lanes Added:			
Project Length: 1.882			
District: 6			

PHASE :		Proposed Funding (in \$000s)								
		Funding Source	<2020	2019 - 2020	2020 - 2021	2021 - 2022	2022 - 2023	2023 - 2024	>2024	All Years
PRELIMINARY ENGINEERING		ACNP	4,457	0	0	0	0	0	0	4,457
		DIH	144	50	50	0	0	0	0	244
		DS	141	0	0	0	0	0	0	141
		LF	514	0	0	0	0	0	0	514
		NHPP	6,635	0	0	0	0	0	0	6,635
Total			11,891	50	50	0	0	0	0	11,991
RIGHT OF WAY		ACNP	2,998	8,000	0	0	0	0	0	10,998
		DDR	785	0	50	0	0	0	0	835
		DIH	100	100	40	0	0	0	0	240
		DS	813	200	0	0	0	0	0	1,013
		DSBD	0	400	2,200	0	0	0	0	2,600
Total			4,696	8,700	2,290	0	0	0	0	15,686
RAILROAD & UTILITIES		LF	0	0	0	79	0	0	0	79
Total			0	0	0	79	0	0	0	79
CONSTRUCTION		ACNP	0	0	0	76,769	13,745	0	0	90,514
		DDR	0	0	0	5,348	2,767	0	0	8,115
		DI	0	0	0	94,825	0	0	0	94,825
		DIH	0	0	0	541	0	0	0	541
		DS	1	0	0	0	0	0	0	1
Total			1	0	0	177,483	16,512	0	0	193,996

RESPONSIBLE AGENCY: FDOT

	Item Segment TOTAL ALL Years ALL Phases:	\$221,752
Item Number: 435760	Item TOTAL ALL Years ALL Phases ALL Segments:	\$813,507

MIAMI-DADE TRANSPORTATION PLANNING ORGANIZATION
TRANSPORTATION IMPROVEMENT PROGRAM
PRIMARY STATE HIGHWAYS AND INTERMODAL



HIGHWAYS

TPO Project No: **DT4357602**
 LRTP Ref: 6-24
 County: MIAMI-DADE
 Roadway ID:
 Lanes Exist:
 Lanes Improved:
 Lanes Added:
 Project Length: 1.552
 District: 6

Project Description: **SR 826/PALMETTO EXPRESSWAY FROM N OF CANAL C-8 TO E OF NW 67 AVE BRIDGE (NW 162 ST)**

Type of Work: **ADD LANES & RECONSTRUCT** SIS or Non-SIS: **Yes**

Extra Description:

		Proposed Funding (in \$000s)							
PHASE :	Funding Source	<2020	2019 - 2020	2020 - 2021	2021 - 2022	2022 - 2023	2023 - 2024	>2024	All Years
	DDR	685	0	0	0	0	0	0	685
	DI	6	0	0	0	0	0	0	6
	DIH	94	30	30	0	0	0	0	154
	DS	697	0	0	0	0	0	0	697
	DSBD	6,170	0	0	0	0	0	0	6,170
PRELIMINARY ENGINEERING	Total	7,652	30	30	0	0	0	0	7,712
	ACNP	2,000	8,345	1,239	0	0	0	0	11,584
	DDR	684	400	0	0	0	0	0	1,084
	DIH	30	100	30	0	0	0	0	160
	DS	189	0	0	0	0	0	0	189
	DSBD	0	0	1,061	0	0	0	0	1,061
RIGHT OF WAY	Total	2,903	8,845	2,330	0	0	0	0	14,078
	LF	0	0	0	32	0	0	0	32
RAILROAD & UTILITIES	Total	0	0	0	32	0	0	0	32
	ACNP	0	0	0	86,104	7,204	0	0	93,308
	DI	0	0	0	9,482	0	0	0	9,482
	DIH	0	0	0	541	0	0	0	541
CONSTRUCTION	Total	0	0	0	96,127	7,204	0	0	103,331

RESPONSIBLE AGENCY: FDOT

Item Segment **TOTAL ALL Years ALL Phases:** **\$125,153**
 Item Number: 435760 Item **TOTAL ALL Years ALL Phases ALL Segments:** **\$813,507**

MIAMI-DADE TRANSPORTATION PLANNING ORGANIZATION
 TRANSPORTATION IMPROVEMENT PROGRAM
 PRIMARY STATE HIGHWAYS AND INTERMODAL



HIGHWAYS

TPO Project No: **DT4357603**
 LRTP Ref: 6-36
 County: MIAMI-DADE
 Roadway ID:
 Lanes Exist:
 Lanes Improved:
 Lanes Added:
 Project Length: 0.963
 District: 6

Project Description: **SR 826/PALMETTO EXPRESSWAY FROM E OF NW 67 AVE TO E OF NW 57 AVE**

Type of Work: **ADD LANES & RECONSTRUCT** SIS or Non-SIS: **Yes**

Extra Description:

		Proposed Funding (in \$000s)							
PHASE :	Funding Source	<2020	2019 - 2020	2020 - 2021	2021 - 2022	2022 - 2023	2023 - 2024	>2024	All Years
	ACNP	2,263	0	0	0	0	0	0	2,263
	DIH	79	30	30	0	0	0	0	139
	DS	21	0	0	0	0	0	0	21
	NHPP	2,604	0	0	0	0	0	0	2,604
PRELIMINARY ENGINEERING	Total	4,967	30	30	0	0	0	0	5,027
	ACNP	0	0	1,565	1,000	0	0	0	2,565
	BNIR	0	0	103	12,307	7,761	0	0	20,171
	DDR	0	0	15	0	700	0	0	715
	DI	0	0	0	343	0	0	0	343
	DIH	0	0	104	100	100	0	0	304
	DSBD	0	0	7,964	0	0	0	0	7,964
RIGHT OF WAY	Total	0	0	9,751	13,750	8,561	0	0	32,062
	LF	0	0	0	0	0	0	35	35
RAILROAD & UTILITIES	Total	0	0	0	0	0	0	35	35
	ACNP	0	0	0	0	0	0	6,566	6,566
	DI	0	0	0	0	0	0	66,132	66,132
CONSTRUCTION	Total	0	0	0	0	0	0	72,698	72,698

RESPONSIBLE AGENCY: FDOT

Item Segment TOTAL ALL Years ALL Phases: **\$109,822**
 Item Number: 435760 Item TOTAL ALL Years ALL Phases ALL Segments: **\$813,507**

MIAMI-DADE TRANSPORTATION PLANNING ORGANIZATION
 TRANSPORTATION IMPROVEMENT PROGRAM
 PRIMARY STATE HIGHWAYS AND INTERMODAL



HIGHWAYS

TPO Project No: **DT4357604**
 LRTP Ref: 6-24
 County: MIAMI-DADE
 Roadway ID:
 Lanes Exist:
 Lanes Improved:
 Lanes Added:
 Project Length: 1.231
 District: 6

Project Description: **SR 826/PALMETTO EXPRESSWAY FROM E OF NW 57 AVE TO E OF NW 42 AVE**

Type of Work: **ADD LANES & RECONSTRUCT** SIS or Non-SIS: **Yes**

Extra Description:

		Proposed Funding (in \$000s)							
PHASE :	Funding Source	<2020	2019 - 2020	2020 - 2021	2021 - 2022	2022 - 2023	2023 - 2024	>2024	All Years
	ACNP	4,175	0	0	0	0	0	0	4,175
	DIH	74	30	30	0	0	0	0	134
	DS	34	0	0	0	0	0	0	34
	NHPP	2,543	0	0	0	0	0	0	2,543
PRELIMINARY ENGINEERING	Total	6,826	30	30	0	0	0	0	6,886
	DDR	0	0	2,076	1,720	939	0	0	4,735
	DIH	0	0	100	200	140	0	0	440
RIGHT OF WAY	Total	0	0	2,176	1,920	1,079	0	0	5,175
	LF	0	0	0	0	0	0	35	35
RAILROAD & UTILITIES	Total	0	0	0	0	0	0	35	35
	ACNP	0	0	0	0	0	0	8,211	8,211
	DI	0	0	0	0	0	0	76,575	76,575
CONSTRUCTION	Total	0	0	0	0	0	0	84,786	84,786

RESPONSIBLE AGENCY: **FDOT**

Item Segment **TOTAL ALL Years ALL Phases:** **\$96,882**

Item Number: **435760** Item **TOTAL ALL Years ALL Phases ALL Segments:** **\$813,507**

TPO Project No: **DT4357605**
 LRTP Ref: 6-24
 County: MIAMI-DADE
 Roadway ID:
 Lanes Exist:
 Lanes Improved:
 Lanes Added:
 Project Length: 0.900
 District: 6

Project Description: **SR 826/PALMETTO EXPRESSWAY FROM E OF NW 42 AVE TO E OF NW 32 AVE**

Type of Work: **ADD LANES & RECONSTRUCT** SIS or Non-SIS: **Yes**

Extra Description:

		Proposed Funding (in \$000s)							
PHASE :	Funding Source	<2020	2019 - 2020	2020 - 2021	2021 - 2022	2022 - 2023	2023 - 2024	>2024	All Years
	ACNP	4,959	0	0	0	0	0	0	4,959
	DIH	81	30	30	0	0	0	0	141
	DS	8	0	0	0	0	0	0	8

MIAMI-DADE TRANSPORTATION PLANNING ORGANIZATION
 TRANSPORTATION IMPROVEMENT PROGRAM
 PRIMARY STATE HIGHWAYS AND INTERMODAL



HIGHWAYS

TPO Project No: **DT4357605** Project Description: **SR 826/PALMETTO EXPRESSWAY FROM E OF NW 42 AVE TO E OF NW 32 AVE**
 LRTP Ref: 6-24
 County: MIAMI-DADE
 Roadway ID:
 Lanes Exist: Type of Work: **ADD LANES & RECONSTRUCT** SIS or Non-SIS: **Yes**
 Lanes Improved:
 Lanes Added: Extra Description:
 Project Length: 0.900
 District: 6

PHASE :		Funding Source	Proposed Funding (in \$000s)							All Years
			<2020	2019 - 2020	2020 - 2021	2021 - 2022	2022 - 2023	2023 - 2024	>2024	
PRELIMINARY ENGINEERING		Total	5,048	30	30	0	0	0	0	5,108
		DDR	0	0	1,948	1,800	601	0	0	4,349
		DIH	0	0	100	100	80	0	0	280
RIGHT OF WAY		Total	0	0	2,048	1,900	681	0	0	4,629
		LF	0	0	0	0	0	0	21	21
RAILROAD & UTILITIES		Total	0	0	0	0	0	0	21	21
		ACNP	0	0	0	0	0	0	8,128	8,128
		DI	0	0	0	0	0	0	75,671	75,671
CONSTRUCTION		Total	0	0	0	0	0	0	83,799	83,799

RESPONSIBLE AGENCY: FDOT

Item Number: 435760 Item Segment TOTAL ALL Years ALL Phases: \$93,557
 Item TOTAL ALL Years ALL Phases ALL Segments: \$813,507

TPO Project No: **DT4357606** Project Description: **SR 826/PALMETTO EXPRESSWAY FROM E OF NW 32 AVE TO W OF NW 17 AVE**
 LRTP Ref: 6-36
 County: MIAMI-DADE
 Roadway ID:
 Lanes Exist: Type of Work: **ADD LANES & RECONSTRUCT** SIS or Non-SIS: **Yes**
 Lanes Improved:
 Lanes Added: Extra Description:
 Project Length: 1.258
 District: 6

PHASE :		Funding Source	Proposed Funding (in \$000s)							All Years
			<2020	2019 - 2020	2020 - 2021	2021 - 2022	2022 - 2023	2023 - 2024	>2024	
		ACNP	6,158	0	0	0	0	0	0	6,158
		DI	3	0	0	0	0	0	0	3
		DIH	68	30	30	0	0	0	0	128
		DS	13	0	0	0	0	0	0	13
		NHPP	1,523	0	0	0	0	0	0	1,523
PRELIMINARY ENGINEERING		Total	7,765	30	30	0	0	0	0	7,825
		ACNP	0	0	2,895	3,658	0	0	0	6,553

MIAMI-DADE TRANSPORTATION PLANNING ORGANIZATION
 TRANSPORTATION IMPROVEMENT PROGRAM
 PRIMARY STATE HIGHWAYS AND INTERMODAL



HIGHWAYS

TPO Project No: **DT4357606** Project Description: **SR 826/PALMETTO EXPRESSWAY FROM E OF NW 32 AVE TO W OF NW 17 AVE**
 LRTP Ref: 6-36
 County: MIAMI-DADE
 Roadway ID:
 Lanes Exist:
 Lanes Improved:
 Lanes Added:
 Project Length: 1.258
 District: 6

Type of Work: **ADD LANES & RECONSTRUCT** SIS or Non-SIS: **Yes**

Extra Description:

PHASE :		Proposed Funding (in \$000s)								
		Funding Source	<2020	2019 - 2020	2020 - 2021	2021 - 2022	2022 - 2023	2023 - 2024	>2024	All Years
RIGHT OF WAY		BNIR	0	0	3,549	1,342	4,100	0	0	8,991
		DI	0	0	0	5,216	0	0	0	5,216
		DIH	0	0	184	200	200	0	0	584
		DSBD	0	0	3,537	0	0	0	0	3,537
Total			0	0	10,165	10,416	4,300	0	0	24,881
RAILROAD & UTILITIES		LF	0	0	0	0	0	0	100	100
Total			0	0	0	0	0	0	100	100
CONSTRUCTION		ACNP	0	0	0	0	0	0	128,282	128,282
		DI	5	0	0	0	0	0	0	5
Total			5	0	0	0	0	0	128,282	128,287

RESPONSIBLE AGENCY: FDOT

Item Segment TOTAL ALL Years ALL Phases: **\$161,993**
 Item Number: **435760** Item TOTAL ALL Years ALL Phases ALL Segments: **\$813,507**

TPO Project No: **DT4357607** Project Description: **SR 826/PALMETTO EXPRESSWAY EAST/WEST CORRIDOR PRELIMINARY ENGINEERING**
 LRTP Ref: 5-5
 County: MIAMI-DADE
 Roadway ID:
 Lanes Exist:
 Lanes Improved:
 Lanes Added:
 Project Length: 7.768
 District: 6

Type of Work: **PRELIMINARY ENGINEERING** SIS or Non-SIS: **Yes**

Extra Description:

PHASE :		Proposed Funding (in \$000s)								
		Funding Source	<2020	2019 - 2020	2020 - 2021	2021 - 2022	2022 - 2023	2023 - 2024	>2024	All Years
PRELIMINARY ENGINEERING		DDR	485	0	0	0	0	0	0	485
		DS	1,696	500	500	250	125	125	0	3,196
Total			2,181	500	500	250	125	125	0	3,681

MIAMI-DADE TRANSPORTATION PLANNING ORGANIZATION
 TRANSPORTATION IMPROVEMENT PROGRAM
 PRIMARY STATE HIGHWAYS AND INTERMODAL



HIGHWAYS

TPO Project No: **DT4357607**
 LRTP Ref: 5-5
 County: MIAMI-DADE
 Roadway ID:
 Lanes Exist:
 Lanes Improved:
 Lanes Added:
 Project Length: 7.768
 District: 6

Project Description: **SR 826/PALMETTO EXPRESSWAY
 EAST/WEST CORRIDOR PRELIMINARY
 ENGINEERING**

Type of Work: **PRELIMINARY ENGINEERING** SIS or Non-SIS: **Yes**

Extra Description:

		Proposed Funding (in \$000s)							
PHASE :	Funding Source	<2020	2019 - 2020	2020 - 2021	2021 - 2022	2022 - 2023	2023 - 2024	>2024	All Years
	DS	0	0	0	250	125	125	750	1,250
CONSTRUCTION	Total	0	0	0	250	125	125	750	1,250

RESPONSIBLE AGENCY: **FDOT**

Item Segment **TOTAL ALL Years ALL Phases:** **\$4,931**

Item Number: **435760** Item **TOTAL ALL Years ALL Phases ALL Segments:** **\$813,507**

TPO Project No: **DT4357608**
 LRTP Ref: 5-5
 County: MIAMI-DADE
 Roadway ID:
 Lanes Exist:
 Lanes Improved:
 Lanes Added:
 Project Length: 7.768
 District: 6

Project Description: **SR 826/PALMETTO EXPRESSWAY
 COMMUNICATIONS CONSULTANT
 CONTRACT**

Type of Work: **TRANSPORTATION PLANNING** SIS or Non-SIS: **Yes**

Extra Description:

		Proposed Funding (in \$000s)							
PHASE :	Funding Source	<2020	2019 - 2020	2020 - 2021	2021 - 2022	2022 - 2023	2023 - 2024	>2024	All Years
	DIH	17	0	0	0	0	0	0	17
	DS	200	100	0	0	0	0	0	300
PRELIMINARY ENGINEERING	Total	217	100	0	0	0	0	0	317

RESPONSIBLE AGENCY: **FDOT**

Item Segment **TOTAL ALL Years ALL Phases:** **\$317**

Item Number: **435760** Item **TOTAL ALL Years ALL Phases ALL Segments:** **\$813,507**

MIAMI-DADE TRANSPORTATION PLANNING ORGANIZATION
 TRANSPORTATION IMPROVEMENT PROGRAM
 PRIMARY STATE HIGHWAYS AND INTERMODAL



HIGHWAYS

TPO Project No: **DT4358431**
 LRTP Ref: 6-14
 County: MIAMI-DADE
 Roadway ID:
 Lanes Exist:
 Lanes Improved:
 Lanes Added:
 Project Length: 0.510
 District: 6

Project Description: **SR 112/I-195 FRONTAGE RD & RAMP REALIGNMENT (MIAMI DESIGN DISTRICT)**

Type of Work: **NEW ROAD CONSTRUCTION** SIS or Non-SIS: **Yes**

Extra Description:

PHASE :		Proposed Funding (in \$000s)								
		Funding Source	<2020	2019 - 2020	2020 - 2021	2021 - 2022	2022 - 2023	2023 - 2024	>2024	All Years
		DIH	277	0	0	0	0	0	0	277
		DS	170	0	0	0	0	0	0	170
PRELIMINARY ENGINEERING	Total		447	0	0	0	0	0	0	447
		LF	0	0	4	0	0	0	0	4
RAILROAD & UTILITIES	Total		0	0	4	0	0	0	0	4
		ACNP	0	0	0	4,982	0	0	0	4,982
		DDR	0	0	0	443	0	0	0	443
		DI	0	0	0	54	0	0	0	54
		DIH	0	0	0	298	0	0	0	298
CONSTRUCTION	Total		0	0	0	5,777	0	0	0	5,777
		DDR	0	0	0	200	0	0	0	200
ALTERNATIVE CONTRACTING INCENTIVES	Total		0	0	0	200	0	0	0	200

RESPONSIBLE AGENCY: FDOT

Item Segment TOTAL ALL Years ALL Phases: **\$6,428**
 Item Number: 435843 Item TOTAL ALL Years ALL Phases ALL Segments: **\$6,728**

MIAMI-DADE TRANSPORTATION PLANNING ORGANIZATION
 TRANSPORTATION IMPROVEMENT PROGRAM
 PRIMARY STATE HIGHWAYS AND INTERMODAL



HIGHWAYS

TPO Project No: **DT4358432**
 LRTP Ref: 6-14
 County: MIAMI-DADE
 Roadway ID:
 Lanes Exist:
 Lanes Improved:
 Lanes Added:
 Project Length:
 District: 6

Project Description: **SR 112/ I-195 AT NORTH MIAMI AVE INTERCHANGE MODIFICATION REPORT**

Type of Work: **INTERCHANGE JUSTIFICA/MODIFICA** SIS or Non-SIS: **No**

Extra Description:

		Proposed Funding (in \$000s)							
PHASE :	Funding Source	<2020	2019 - 2020	2020 - 2021	2021 - 2022	2022 - 2023	2023 - 2024	>2024	All Years
		300	0	0	0	0	0	0	300
PROJECT DEVELOPMENT AND ENVIRONMENTAL	Total	300	0	0	0	0	0	0	300

RESPONSIBLE AGENCY: **FDOT**

Item Segment **TOTAL ALL Years ALL Phases:** **\$300**
 Item Number: **435843** Item **TOTAL ALL Years ALL Phases ALL Segments:** **\$6,728**

TPO Project No: **DT4361991**
 LRTP Ref: 5-5
 County: MIAMI-DADE
 Roadway ID:
 Lanes Exist:
 Lanes Improved:
 Lanes Added:
 Project Length:
 District: 6

Project Description: **SR 93/I-75 EXPRESS LANES TOLLING AND OPERATIONS**

Type of Work: **TECHNICAL ASSISTANCE** SIS or Non-SIS: **No**

Extra Description:

		Proposed Funding (in \$000s)							
PHASE :	Funding Source	<2020	2019 - 2020	2020 - 2021	2021 - 2022	2022 - 2023	2023 - 2024	>2024	All Years
	TOBG	1,288	689	689	0	0	0	0	2,666
OPERATIONS	Total	1,288	689	689	0	0	0	0	2,666

RESPONSIBLE AGENCY: **FDOT**

Item Segment **TOTAL ALL Years ALL Phases:** **\$2,666**
 Item Number: **436199** Item **TOTAL ALL Years ALL Phases ALL Segments:** **\$2,666**

MIAMI-DADE TRANSPORTATION PLANNING ORGANIZATION
 TRANSPORTATION IMPROVEMENT PROGRAM
 PRIMARY STATE HIGHWAYS AND INTERMODAL



HIGHWAYS

TPO Project No: **DT4362001**
 LRTP Ref: 5-5
 County: MIAMI-DADE
 Roadway ID:
 Lanes Exist:
 Lanes Improved:
 Lanes Added:
 Project Length:
 District: 6

Project Description: **SR 826/PALMETTO EXPRESSWAY
 EXPRESS LANES TOLLING & RAMP
 SIGNALING OPERATION**

Type of Work: **TECHNICAL ASSISTANCE** SIS or Non-SIS: **No**

Extra Description:

PHASE :		Proposed Funding (in \$000s)								
		Funding Source	<2020	2019 - 2020	2020 - 2021	2021 - 2022	2022 - 2023	2023 - 2024	>2024	All Years
		TOBI	3,861	2,169	2,169	0	0	0	0	8,199
OPERATIONS		Total	3,861	2,169	2,169	0	0	0	0	8,199

RESPONSIBLE AGENCY: **FDOT**

Item Segment TOTAL ALL Years ALL Phases: **\$8,199**
 Item Number: **436200** Item TOTAL ALL Years ALL Phases ALL Segments: **\$8,199**

TPO Project No: **DT4362021**
 LRTP Ref: 5-5
 County: MIAMI-DADE
 Roadway ID:
 Lanes Exist:
 Lanes Improved:
 Lanes Added:
 Project Length:
 District: 6

Project Description: **SR 9A/I-95 EXPRESS OPERATIONS &
 MAINTENANCE**

Type of Work: **OTHER ITS** SIS or Non-SIS: **No**

Extra Description:

PHASE :		Proposed Funding (in \$000s)								
		Funding Source	<2020	2019 - 2020	2020 - 2021	2021 - 2022	2022 - 2023	2023 - 2024	>2024	All Years
		TOBD	2,124	823	823	823	0	0	0	4,593
OPERATIONS		Total	2,124	823	823	823	0	0	0	4,593

RESPONSIBLE AGENCY: **FDOT**

Item Segment TOTAL ALL Years ALL Phases: **\$4,593**
 Item Number: **436202** Item TOTAL ALL Years ALL Phases ALL Segments: **\$6,321**

MIAMI-DADE TRANSPORTATION PLANNING ORGANIZATION
 TRANSPORTATION IMPROVEMENT PROGRAM
 PRIMARY STATE HIGHWAYS AND INTERMODAL



HIGHWAYS

TPO Project No: **DT4362022**
 LRTP Ref: _____
 County: MIAMI-DADE
 Roadway ID: _____
 Lanes Exist: _____
 Lanes Improved: _____
 Lanes Added: _____
 Project Length: _____
 District: 6

Project Description: **I-95 EXPRESS LANES INFRASTRUCTURE MAINTENANCE & REPAIRS**

Type of Work: **OTHER ITS**

SIS or Non-SIS: **No**

Extra Description: _____

PHASE :	Funding Source	Proposed Funding (in \$000s)							All Years
		<2020	2019 - 2020	2020 - 2021	2021 - 2022	2022 - 2023	2023 - 2024	>2024	
	TOBD	0	0	0	0	864	864	0	1,728
OPERATIONS	Total	0	0	0	0	864	864	0	1,728

RESPONSIBLE AGENCY: **FDOT**

Item Segment **TOTAL ALL Years ALL Phases:** **\$1,728**

Item Number: **436202**

Item **TOTAL ALL Years ALL Phases ALL Segments:** **\$6,321**

TPO Project No: **DT4362031**
 LRTP Ref: 5-5
 County: MIAMI-DADE
 Roadway ID: _____
 Lanes Exist: _____
 Lanes Improved: _____
 Lanes Added: _____
 Project Length: _____
 District: 6

Project Description: **SR 826/PALMETTO EXPRESSWAY ITS CONTRACT FOR MAINTENANE OF TOLLING EQUIPMENT**

Type of Work: **OTHER ITS**

SIS or Non-SIS: **No**

Extra Description: _____

PHASE :	Funding Source	Proposed Funding (in \$000s)							All Years
		<2020	2019 - 2020	2020 - 2021	2021 - 2022	2022 - 2023	2023 - 2024	>2024	
	TOBI	1,530	880	880	880	0	0	0	4,170
OPERATIONS	Total	1,530	880	880	880	0	0	0	4,170

RESPONSIBLE AGENCY: **FDOT**

Item Segment **TOTAL ALL Years ALL Phases:** **\$4,170**

Item Number: **436203**

Item **TOTAL ALL Years ALL Phases ALL Segments:** **\$6,018**

MIAMI-DADE TRANSPORTATION PLANNING ORGANIZATION
 TRANSPORTATION IMPROVEMENT PROGRAM
 PRIMARY STATE HIGHWAYS AND INTERMODAL



HIGHWAYS

TPO Project No: **DT4362042**
 LRTP Ref:
 County: MIAMI-DADE
 Roadway ID:
 Lanes Exist:
 Lanes Improved:
 Lanes Added:
 Project Length:
 District: 6

Project Description: **I-75 EXPRESS LANES INFRASTRUCTURE MAINTENANCE & REPAIRS**

Type of Work: **OTHER ITS**

SIS or Non-SIS: **No**

Extra Description:

		Proposed Funding (in \$000s)							
PHASE :	Funding Source	<2020	2019 - 2020	2020 - 2021	2021 - 2022	2022 - 2023	2023 - 2024	>2024	All Years
	TOBG	0	0	0	0	475	475	0	950
OPERATIONS	Total	0	0	0	0	475	475	0	950

RESPONSIBLE AGENCY: **FDOT**

Item Segment TOTAL ALL Years ALL Phases: **\$950**

Item Number: **436204**

Item TOTAL ALL Years ALL Phases ALL Segments: **\$3,410**

TPO Project No: **DT4362091**
 LRTP Ref: 5-5
 County: MIAMI-DADE
 Roadway ID:
 Lanes Exist:
 Lanes Improved:
 Lanes Added:
 Project Length:
 District: 6

Project Description: **SR 826/PALMETTO EXPRESSWAY INCIDENT MANAGEMENT ROAD RANGER SERVICE PATROLS**

Type of Work: **OTHER ITS**

SIS or Non-SIS: **No**

Extra Description:

		Proposed Funding (in \$000s)							
PHASE :	Funding Source	<2020	2019 - 2020	2020 - 2021	2021 - 2022	2022 - 2023	2023 - 2024	>2024	All Years
	TOBI	3,413	3,213	3,183	3,151	3,041	0	0	16,001
OPERATIONS	Total	3,413	3,213	3,183	3,151	3,041	0	0	16,001

RESPONSIBLE AGENCY: **FDOT**

Item Segment TOTAL ALL Years ALL Phases: **\$16,001**

Item Number: **436209**

Item TOTAL ALL Years ALL Phases ALL Segments: **\$19,506**

MIAMI-DADE TRANSPORTATION PLANNING ORGANIZATION
TRANSPORTATION IMPROVEMENT PROGRAM
PRIMARY STATE HIGHWAYS AND INTERMODAL



HIGHWAYS

TPO Project No: **DT4362102** Project Description: **I-75 EXPRESS LANES INCIDENT
MANAGEMENT ROAD RANGER SERVICE
PATROLS**

LRTP Ref: _____

County: MIAMI-DADE

Roadway ID: _____

Lanes Exist: _____

Lanes Improved: _____

Lanes Added: _____

Project Length: _____

District: 6

Type of Work: **OTHER ITS** SIS or Non-SIS: **No**

Extra Description:

Proposed Funding (in \$000s)

PHASE :	Funding Source	Proposed Funding (in \$000s)							All Years
		<2020	2019 - 2020	2020 - 2021	2021 - 2022	2022 - 2023	2023 - 2024	>2024	
	TOBG	0	0	0	0	0	619	0	619
OPERATIONS	Total	0	0	0	0	0	619	0	619

RESPONSIBLE AGENCY: **FDOT**

Item Segment **TOTAL ALL Years ALL Phases:** **\$619**

Item Number: **436210** Item **TOTAL ALL Years ALL Phases ALL Segments:** **\$3,564**

TPO Project No: **DT4362121** Project Description: **SR 826/PALMETTO EXPRESSWAY FHP
ENHANCED ENFORCEMENT**

LRTP Ref: 5-5

County: MIAMI-DADE

Roadway ID: _____

Lanes Exist: _____

Lanes Improved: _____

Lanes Added: _____

Project Length: _____

District: 6

Type of Work: **OTHER ITS** SIS or Non-SIS: **No**

Extra Description:

Proposed Funding (in \$000s)

PHASE :	Funding Source	Proposed Funding (in \$000s)							All Years
		<2020	2019 - 2020	2020 - 2021	2021 - 2022	2022 - 2023	2023 - 2024	>2024	
	TOBI	450	450	450	450	450	0	0	2,250
OPERATIONS	Total	450	450	450	450	450	0	0	2,250

RESPONSIBLE AGENCY: **FDOT**

Item Segment **TOTAL ALL Years ALL Phases:** **\$2,250**

Item Number: **436212** Item **TOTAL ALL Years ALL Phases ALL Segments:** **\$2,714**

MIAMI-DADE TRANSPORTATION PLANNING ORGANIZATION
 TRANSPORTATION IMPROVEMENT PROGRAM
 PRIMARY STATE HIGHWAYS AND INTERMODAL



HIGHWAYS

TPO Project No: **DT4362122**
 LRTP Ref:
 County: MIAMI-DADE
 Roadway ID:
 Lanes Exist:
 Lanes Improved:
 Lanes Added:
 Project Length:
 District: 6

Project Description: **SR 826 EXPRESS LANES FHP
 ENHANCED ENFORCEMENT**

Type of Work: **OTHER ITS**

SIS or Non-SIS: **No**

Extra Description:

PHASE :		Proposed Funding (in \$000s)							
		Funding Source	<2020	2019 - 2020	2020 - 2021	2021 - 2022	2022 - 2023	2023 - 2024	>2024
	TOBI	0	0	0	0	0	464	0	464
OPERATIONS	Total	0	0	0	0	0	464	0	464

RESPONSIBLE AGENCY: **FDOT**

Item Segment TOTAL ALL Years ALL Phases: **\$464**

Item Number: 436212 Item TOTAL ALL Years ALL Phases ALL Segments: **\$2,714**

TPO Project No: **DT4362131**
 LRTP Ref: 5-5
 County: MIAMI-DADE
 Roadway ID:
 Lanes Exist:
 Lanes Improved:
 Lanes Added:
 Project Length:
 District: 6

Project Description: **SR 93/I-75 EXPRESS LANES FHP
 ENHANCED ENFORCEMENT**

Type of Work: **OTHER ITS**

SIS or Non-SIS: **No**

Extra Description:

PHASE :		Proposed Funding (in \$000s)							
		Funding Source	<2020	2019 - 2020	2020 - 2021	2021 - 2022	2022 - 2023	2023 - 2024	>2024
	TOBG	255	225	225	225	225	0	0	1,155
OPERATIONS	Total	255	225	225	225	225	0	0	1,155

RESPONSIBLE AGENCY: **FDOT**

Item Segment TOTAL ALL Years ALL Phases: **\$1,155**

Item Number: 436213 Item TOTAL ALL Years ALL Phases ALL Segments: **\$1,387**

MIAMI-DADE TRANSPORTATION PLANNING ORGANIZATION
TRANSPORTATION IMPROVEMENT PROGRAM
PRIMARY STATE HIGHWAYS AND INTERMODAL



HIGHWAYS

TPO Project No: **DT4362132** Project Description: **I-75 EXPRESS LANES FHP ENHANCED ENFORCEMENT**
LRTP Ref: _____
County: MIAMI-DADE
Roadway ID: _____
Lanes Exist: _____ Type of Work: **OTHER ITS** SIS or Non-SIS: **No**
Lanes Improved: _____ Extra Description: _____
Lanes Added: _____
Project Length: _____
District: 6

		Proposed Funding (in \$000s)							
PHASE :	Funding Source	<2020	2019 - 2020	2020 - 2021	2021 - 2022	2022 - 2023	2023 - 2024	>2024	All Years
	TOBG	0	0	0	0	0	232	0	232
OPERATIONS	Total	0	0	0	0	0	232	0	232

RESPONSIBLE AGENCY: **FDOT**

Item Segment **TOTAL ALL Years ALL Phases:** **\$232**

Item Number: **436213**

Item **TOTAL ALL Years ALL Phases ALL Segments:** **\$1,387**

TPO Project No: **DT4363551** Project Description: **SR 976/SW 40 ST FROM E OF SW 102 AVE TO E OF SW 87 AVE/GALLOWAY RD**
LRTP Ref: 5-5
County: MIAMI-DADE
Roadway ID: _____
Lanes Exist: _____ Type of Work: **RESURFACING** SIS or Non-SIS: **No**
Lanes Improved: _____ Extra Description: _____
Lanes Added: _____
Project Length: 1.596
District: 6

		Proposed Funding (in \$000s)							
PHASE :	Funding Source	<2020	2019 - 2020	2020 - 2021	2021 - 2022	2022 - 2023	2023 - 2024	>2024	All Years
		295	0	0	0	0	0	0	295
PRELIMINARY ENGINEERING	Total	295	0	0	0	0	0	0	295
		5	0	0	0	0	0	0	5
RIGHT OF WAY	Total	5	0	0	0	0	0	0	5
		22	0	0	0	0	0	0	22
RAILROAD & UTILITIES	Total	22	0	0	0	0	0	0	22
		417	0	0	0	0	0	0	417
		2,117	0	0	0	0	0	0	2,117
		191	0	0	0	0	0	0	191
CONSTRUCTION	Total	2,725	0	0	0	0	0	0	2,725

MIAMI-DADE TRANSPORTATION PLANNING ORGANIZATION
 TRANSPORTATION IMPROVEMENT PROGRAM
 PRIMARY STATE HIGHWAYS AND INTERMODAL



HIGHWAYS

TPO Project No: DT4363551	Project Description: SR 976/SW 40 ST	FROM E OF SW 102 AVE	TO E OF SW 87 AVE/GALLOWAY RD
LRTP Ref: 5-5			
County: MIAMI-DADE			
Roadway ID:			
Lanes Exist:	Type of Work: RESURFACING	SIS or Non-SIS: No	
Lanes Improved:			
Lanes Added:	Extra Description:		
Project Length: 1.596			
District: 6			

PHASE :	Funding Source	Proposed Funding (in \$000s)							All Years
		<2020	2019 - 2020	2020 - 2021	2021 - 2022	2022 - 2023	2023 - 2024	>2024	
		160	0	0	0	0	0	0	160
ALTERNATIVE CONTRACTING INCENTIVES	Total	160	0	0	0	0	0	0	160

RESPONSIBLE AGENCY: **FDOT**

Item Segment **TOTAL ALL Years ALL Phases:** **\$3,207**

Item Number: **436355** Item **TOTAL ALL Years ALL Phases ALL Segments:** **\$7,630**

TPO Project No: DT4363552	Project Description: SR 976/SW 40 ST	FROM EAST OF SW 117 AVE	TO EAST OF SW 102 AVE
LRTP Ref: 5-5			
County: MIAMI-DADE			
Roadway ID:			
Lanes Exist:	Type of Work: RESURFACING	SIS or Non-SIS: No	
Lanes Improved:			
Lanes Added:	Extra Description:		
Project Length: 1.445			
District: 6			

PHASE :	Funding Source	Proposed Funding (in \$000s)							All Years
		<2020	2019 - 2020	2020 - 2021	2021 - 2022	2022 - 2023	2023 - 2024	>2024	
	DDR	308	0	0	0	0	0	0	308
	DIH	41	0	0	0	0	0	0	41
	DS	213	0	0	0	0	0	0	213
PRELIMINARY ENGINEERING	Total	562	0	0	0	0	0	0	562
	DDR	0	477	0	0	0	0	0	477
	DIH	0	165	0	0	0	0	0	165
	NHRE	0	1,089	0	0	0	0	0	1,089
	SA	0	1,985	0	0	0	0	0	1,985
CONSTRUCTION	Total	0	3,716	0	0	0	0	0	3,716

MIAMI-DADE TRANSPORTATION PLANNING ORGANIZATION
 TRANSPORTATION IMPROVEMENT PROGRAM
 PRIMARY STATE HIGHWAYS AND INTERMODAL



HIGHWAYS

TPO Project No: DT4363552	Project Description: SR 976/SW 40 ST	FROM EAST OF SW 117 AVE	TO EAST OF SW 102 AVE
LRTP Ref: 5-5			
County: MIAMI-DADE			
Roadway ID:			
Lanes Exist:	Type of Work: RESURFACING	SIS or Non-SIS: No	
Lanes Improved:			
Lanes Added:	Extra Description:		
Project Length: 1.445			
District: 6			

		Proposed Funding (in \$000s)							All Years
		<2020	2019 - 2020	2020 - 2021	2021 - 2022	2022 - 2023	2023 - 2024	>2024	
PHASE :	Funding Source								
	DS	0	0	0	145	0	0	0	145
	ALTERNATIVE CONTRACTING INCENTIVES	Total	0	0	0	145	0	0	145

RESPONSIBLE AGENCY: **FDOT**

Item Segment TOTAL ALL Years ALL Phases: **\$4,423**
 Item Number: **436355** Item TOTAL ALL Years ALL Phases ALL Segments: **\$7,630**

TPO Project No: DT4364261	Project Description: SR 948/NW 36 ST	FROM SR 826/PALMETTO	TO SR 5/ US 1
LRTP Ref: 5-5			
County: MIAMI-DADE			
Roadway ID:			
Lanes Exist:	Type of Work: MODAL SYSTEMS PLANNING	SIS or Non-SIS: No	
Lanes Improved:			
Lanes Added:	Extra Description:		
Project Length: 3.705			
District: 6			

		Proposed Funding (in \$000s)							All Years
		<2020	2019 - 2020	2020 - 2021	2021 - 2022	2022 - 2023	2023 - 2024	>2024	
PHASE :	Funding Source								
	D	0	5	0	0	0	0	0	5
	DDR	0	800	0	0	0	0	0	800
	PLANNING	Total	0	805	0	0	0	0	805
	ACFP	0	0	0	1,500	0	0	0	1,500
	PROJECT DEVELOPMENT AND ENVIRONMENTAL	Total	0	0	0	1,500	0	0	1,500

RESPONSIBLE AGENCY: **FDOT**

Item Segment TOTAL ALL Years ALL Phases: **\$2,305**
 Item Number: **436426** Item TOTAL ALL Years ALL Phases ALL Segments: **\$2,305**

MIAMI-DADE TRANSPORTATION PLANNING ORGANIZATION
 TRANSPORTATION IMPROVEMENT PROGRAM
 PRIMARY STATE HIGHWAYS AND INTERMODAL



HIGHWAYS

TPO Project No: **DT4364791**
 LRTP Ref: 5-5
 County: MIAMI-DADE
 Roadway ID:
 Lanes Exist:
 Lanes Improved:
 Lanes Added:
 Project Length: 0.829
 District: 6

Project Description: **SR 934/NW 74 ST**

**FROM E OF SR 826/PALMETTO TO E OF NW 69 AVE
 EXPWY**

Type of Work: **INTERSECTION IMPROVEMENT**

SIS or Non-SIS: **Yes**

Extra Description:

PHASE :	Funding Source	Proposed Funding (in \$000s)							All Years
		<2020	2019 - 2020	2020 - 2021	2021 - 2022	2022 - 2023	2023 - 2024	>2024	
PRELIMINARY ENGINEERING	ACNP	824	0	0	0	0	0	0	824
	DIH	50	0	0	0	0	0	0	50
	DS	166	0	0	0	0	0	0	166
	DS	4	0	0	0	0	0	0	4
	Total	1,044	0	0	0	0	0	0	1,044
RIGHT OF WAY	ACNP	3,087	0	0	0	0	0	0	3,087
	DIH	51	0	0	0	0	0	0	51
	DS	172	0	0	0	0	0	0	172
	SA	263	1,000	0	0	0	0	0	1,263
	Total	3,573	1,000	0	0	0	0	0	4,573
RAILROAD & UTILITIES	DS	13	0	20	0	0	0	0	33
	LF	0	0	914	0	0	0	0	914
	Total	13	0	934	0	0	0	0	947
CONSTRUCTION	ACNP	0	4,477	236	0	0	0	0	4,713
	DS	4	0	90	0	0	0	0	94
	Total	4	4,477	326	0	0	0	0	4,807
ALTERNATIVE CONTRACTING INCENTIVES	DS	0	0	0	240	0	0	0	240
	Total	0	0	0	240	0	0	0	240

RESPONSIBLE AGENCY: FDOT

Item Segment TOTAL ALL Years ALL Phases: **\$11,611**
 Item Number: 436479 Item TOTAL ALL Years ALL Phases ALL Segments: **\$11,611**

MIAMI-DADE TRANSPORTATION PLANNING ORGANIZATION
TRANSPORTATION IMPROVEMENT PROGRAM
PRIMARY STATE HIGHWAYS AND INTERMODAL



HIGHWAYS

TPO Project No: **DT4365251**
 LRTP Ref: 5-5
 County: MIAMI-DADE
 Roadway ID:
 Lanes Exist:
 Lanes Improved:
 Lanes Added:
 Project Length: 0.532
 District: 6

Project Description: **SR 826/SUNNY ISLES BLVD OVER
INTRACOASTAL WATERWAY BASCULE
BRIDGE #870592/0593**

Type of Work: **BRIDGE-REPAIR/REHABILITATION** SIS or Non-SIS: **No**

Extra Description:

		Proposed Funding (in \$000s)							
PHASE :	Funding Source	<2020	2019 - 2020	2020 - 2021	2021 - 2022	2022 - 2023	2023 - 2024	>2024	All Years
	BRRP	631	0	0	15	0	0	0	646
	DIH	25	0	0	0	0	0	0	25
	DS	44	0	0	0	0	0	0	44
PRELIMINARY ENGINEERING	Total	700	0	0	15	0	0	0	715
	BRRP	0	0	50	0	0	0	0	50
ENVIRONMENTAL	Total	0	0	50	0	0	0	0	50
	BRRP	0	0	0	0	10,166	779	0	10,945
	DIH	0	0	0	0	78	0	0	78
	DS	1	0	0	0	0	0	0	1
CONSTRUCTION	Total	1	0	0	0	10,244	779	0	11,024

RESPONSIBLE AGENCY: FDOT

Item Segment TOTAL ALL Years ALL Phases: **\$11,789**
 Item Number: **436525** Item TOTAL ALL Years ALL Phases ALL Segments: **\$14,818**

TPO Project No: **DT4365252**
 LRTP Ref: 5-5
 County: MIAMI-DADE
 Roadway ID:
 Lanes Exist:
 Lanes Improved:
 Lanes Added:
 Project Length: 2.490
 District: 6

Project Description: **SR 826/SUNNY ISLES BLVD FROM NE 35 AVE TO SR A1A/COLLINS AVE**

Type of Work: **RESURFACING** SIS or Non-SIS: **No**

Extra Description:

		Proposed Funding (in \$000s)							
PHASE :	Funding Source	<2020	2019 - 2020	2020 - 2021	2021 - 2022	2022 - 2023	2023 - 2024	>2024	All Years
	DDR	397	0	0	0	0	0	0	397
	DIH	35	0	0	0	0	0	0	35
	DS	20	0	0	0	0	0	0	20
PRELIMINARY ENGINEERING	Total	452	0	0	0	0	0	0	452
	DDR	0	2,044	37	0	0	0	0	2,081
	DIH	0	112	0	0	0	0	0	112

MIAMI-DADE TRANSPORTATION PLANNING ORGANIZATION
 TRANSPORTATION IMPROVEMENT PROGRAM
 PRIMARY STATE HIGHWAYS AND INTERMODAL



HIGHWAYS

TPO Project No: DT4365252	Project Description: SR 826/SUNNY ISLES BLVD	FROM NE 35 AVE	TO SR A1A/COLLINS AVE
LRTP Ref: 5-5			
County: MIAMI-DADE			
Roadway ID:			
Lanes Exist:	Type of Work: RESURFACING	SIS or Non-SIS: No	
Lanes Improved:	Extra Description:		
Lanes Added:			
Project Length: 2.490			
District: 6			

PHASE :		Proposed Funding (in \$000s)							
		Funding Source	<2020	2019 - 2020	2020 - 2021	2021 - 2022	2022 - 2023	2023 - 2024	>2024
CONSTRUCTION	DS	0	0	284	0	0	0	0	284
	Total	0	2,156	321	0	0	0	0	2,477
	DS	0	0	100	0	0	0	0	100
ALTERNATIVE CONTRACTING INCENTIVES		Total	0	0	100	0	0	0	100

RESPONSIBLE AGENCY: **FDOT**

Item Segment TOTAL ALL Years ALL Phases:	\$3,029
Item Number: 436525	Item TOTAL ALL Years ALL Phases ALL Segments: \$14,818

TPO Project No: DT4365261	Project Description: SR 934/NE 79 ST OVER INTRACOASTAL CANAL 4 RIDGES #870082;-554;-085;551		
LRTP Ref: 5-5			
County: MIAMI-DADE			
Roadway ID:			
Lanes Exist:	Type of Work: BRIDGE-REPAIR/REHABILITATION	SIS or Non-SIS: No	
Lanes Improved:	Extra Description:		
Lanes Added:			
Project Length: 1.900			
District: 6			

PHASE :		Proposed Funding (in \$000s)							
		Funding Source	<2020	2019 - 2020	2020 - 2021	2021 - 2022	2022 - 2023	2023 - 2024	>2024
PRELIMINARY ENGINEERING	BRRP	641	0	15	0	0	0	0	656
	DIH	25	0	0	0	0	0	0	25
	DS	4	0	0	0	0	0	0	4
	Total	670	0	15	0	0	0	0	685
CONSTRUCTION	BRRP	0	0	0	7,708	0	0	0	7,708
	DIH	0	0	0	76	0	0	0	76
	DS	0	0	0	0	0	0	0	0
	Total	0	0	0	7,784	0	0	0	7,784

RESPONSIBLE AGENCY: **FDOT**

Item Segment TOTAL ALL Years ALL Phases:	\$8,469
Item Number: 436526	Item TOTAL ALL Years ALL Phases ALL Segments: \$8,469

MIAMI-DADE TRANSPORTATION PLANNING ORGANIZATION
TRANSPORTATION IMPROVEMENT PROGRAM
PRIMARY STATE HIGHWAYS AND INTERMODAL



HIGHWAYS

TPO Project No: **DT4365271**
LRTP Ref: 5-5
County: MIAMI-DADE
Roadway ID:
Lanes Exist:
Lanes Improved:
Lanes Added:
Project Length: 0.079
District: 6

Project Description: **SR 90/US-41/BRICKELL AVE OVER MIAMI RIVER BRIDGE # 870759**

Type of Work: **BRIDGE - PAINTING** SIS or Non-SIS: **No**

Extra Description:

		Proposed Funding (in \$000s)							
PHASE :	Funding Source	<2020	2019 - 2020	2020 - 2021	2021 - 2022	2022 - 2023	2023 - 2024	>2024	All Years
	BRRP	459	0	0	0	0	0	0	459
	DIH	20	0	0	0	0	0	0	20
	DS	78	0	0	0	0	0	0	78
PRELIMINARY ENGINEERING	Total	557	0	0	0	0	0	0	557
	DDR	61	0	0	0	0	0	0	61
	DIH	7	0	0	0	0	0	0	7
RIGHT OF WAY	Total	68	0	0	0	0	0	0	68
	BRRP	4,479	941	0	0	0	0	0	5,420
	DIH	25	0	0	0	0	0	0	25
	DS	4	0	0	0	0	0	0	4
CONSTRUCTION	Total	4,508	941	0	0	0	0	0	5,449

RESPONSIBLE AGENCY: FDOT

Item Segment TOTAL ALL Years ALL Phases: **\$6,074**

Item Number: **436527** Item TOTAL ALL Years ALL Phases ALL Segments: **\$6,074**

TPO Project No: **DT4365371**
LRTP Ref: 5-5
County: MIAMI-DADE
Roadway ID:
Lanes Exist:
Lanes Improved:
Lanes Added:
Project Length: 0.072
District: 6

Project Description: **SR 9/NW 27 AVE OVER MIAMI RIVER BRIDGES 870731 & 870763**

Type of Work: **BRIDGE-REPAIR/REHABILITATION** SIS or Non-SIS: **No**

Extra Description:

		Proposed Funding (in \$000s)							
PHASE :	Funding Source	<2020	2019 - 2020	2020 - 2021	2021 - 2022	2022 - 2023	2023 - 2024	>2024	All Years
	BRRP	245	0	0	0	0	0	0	245
	DIH	15	0	0	0	0	0	0	15
	DS	1	0	0	0	0	0	0	1
PRELIMINARY ENGINEERING	Total	261	0	0	0	0	0	0	261
	BRRP	0	3,916	0	0	0	0	0	3,916

MIAMI-DADE TRANSPORTATION PLANNING ORGANIZATION
TRANSPORTATION IMPROVEMENT PROGRAM
PRIMARY STATE HIGHWAYS AND INTERMODAL



HIGHWAYS

TPO Project No: **DT4365371**
 LRTP Ref: 5-5
 County: MIAMI-DADE
 Roadway ID:
 Lanes Exist:
 Lanes Improved:
 Lanes Added:
 Project Length: 0.072
 District: 6

Project Description: **SR 9/NW 27 AVE OVER MIAMI RIVER BRIDGES 870731 & 870763**

Type of Work: **BRIDGE-REPAIR/REHABILITATION** SIS or Non-SIS: **No**

Extra Description:

PHASE :		Proposed Funding (in \$000s)								
		Funding Source	<2020	2019 - 2020	2020 - 2021	2021 - 2022	2022 - 2023	2023 - 2024	>2024	All Years
		DIH	0	72	0	0	0	0	0	72
CONSTRUCTION		Total	0	3,988	0	0	0	0	0	3,988

RESPONSIBLE AGENCY: **FDOT**

Item Segment **TOTAL ALL Years ALL Phases:** **\$4,249**

Item Number: **436537** Item **TOTAL ALL Years ALL Phases ALL Segments:** **\$4,249**

TPO Project No: **DT4365391**
 LRTP Ref: 5-5
 County: MIAMI-DADE
 Roadway ID:
 Lanes Exist:
 Lanes Improved:
 Lanes Added:
 Project Length: 0.486
 District: 6

Project Description: **SR 856/WM LEHMAN CAUSEWAY OVER INTRACOASTAL CANAL BRIDGES #870606 & 870607**

Type of Work: **BRIDGE - PAINTING** SIS or Non-SIS: **No**

Extra Description:

PHASE :		Proposed Funding (in \$000s)								
		Funding Source	<2020	2019 - 2020	2020 - 2021	2021 - 2022	2022 - 2023	2023 - 2024	>2024	All Years
		BRRP	169	0	0	0	0	0	0	169
		DIH	10	0	0	0	0	0	0	10
		DS	4	0	0	0	0	0	0	4
PRELIMINARY ENGINEERING		Total	183	0	0	0	0	0	0	183
		BRRP	0	0	3,387	0	0	0	0	3,387
		DIH	0	0	32	0	0	0	0	32
CONSTRUCTION		Total	0	0	3,419	0	0	0	0	3,419

RESPONSIBLE AGENCY: **FDOT**

Item Segment **TOTAL ALL Years ALL Phases:** **\$3,602**

Item Number: **436539** Item **TOTAL ALL Years ALL Phases ALL Segments:** **\$3,602**

MIAMI-DADE TRANSPORTATION PLANNING ORGANIZATION
 TRANSPORTATION IMPROVEMENT PROGRAM
 PRIMARY STATE HIGHWAYS AND INTERMODAL



HIGHWAYS

TPO Project No: **DT4365651**
 LRTP Ref: 6-32
 County: MIAMI-DADE
 Roadway ID:
 Lanes Exist:
 Lanes Improved:
 Lanes Added:
 Project Length: 2.723
 District: 6

Project Description: **SR 25/OKEECHOBEE RD. & SR 826/PALMETTO EXPRESSWAY INTERCHANGE**

Type of Work: **INTERCHANGE RAMP (NEW)**

SIS or Non-SIS: **Yes**

Extra Description:

PHASE :		Proposed Funding (in \$000s)							
		Funding Source	<2020	2019 - 2020	2020 - 2021	2021 - 2022	2022 - 2023	2023 - 2024	>2024
PRELIMINARY ENGINEERING	DI	5,695	0	0	0	0	0	0	5,695
	DIH	45	0	0	0	0	0	0	45
	Total	5,740	0	0	0	0	0	0	5,740
RIGHT OF WAY	BNIR	0	0	0	88	0	0	0	88
	DDR	0	0	1,100	30	0	0	0	1,130
	DIH	0	0	10	10	0	0	0	20
Total	0	0	1,110	128	0	0	0	1,238	
PROJECT DEVELOPMENT AND ENVIRONMENTAL	DI	1,671	0	0	0	0	0	0	1,671
	DIH	52	0	0	0	0	0	0	52
	DS	17	0	0	0	0	0	0	17
	Total	1,740	0	0	0	0	0	0	1,740
CONSTRUCTION	ACNP	0	0	0	0	0	58,178	0	58,178
	DDR	0	0	0	0	0	1,305	0	1,305
	DI	0	0	0	0	0	19,489	0	19,489
	Total	0	0	0	0	0	78,972	0	78,972

RESPONSIBLE AGENCY: **FDOT**

Item Segment **TOTAL ALL Years ALL Phases:** **\$87,690**
 Item Number: **436565** Item **TOTAL ALL Years ALL Phases ALL Segments:** **\$87,690**

MIAMI-DADE TRANSPORTATION PLANNING ORGANIZATION
 TRANSPORTATION IMPROVEMENT PROGRAM
 PRIMARY STATE HIGHWAYS AND INTERMODAL



HIGHWAYS

TPO Project No: **DT4367541**
 LRTP Ref: 5-5
 County: MIAMI-DADE
 Roadway ID:
 Lanes Exist:
 Lanes Improved:
 Lanes Added:
 Project Length:
 District: 6

Project Description: **SNAKE CREEK TRAIL UNDERPASS
 PRELIMINARY ENGINEERING STUDY**

Type of Work: **PEDESTRIAN/WILDLIFE UNDERPASS** SIS or Non-SIS: **No**

Extra Description:

PHASE :		Proposed Funding (in \$000s)								
		Funding Source	<2020	2019 - 2020	2020 - 2021	2021 - 2022	2022 - 2023	2023 - 2024	>2024	All Years
		TALT	0	5	0	0	0	0	0	5
		TALU	0	300	0	0	0	0	0	300
PROJECT DEVELOPMENT AND ENVIRONMENTAL		Total	0	305	0	0	0	0	0	305

RESPONSIBLE AGENCY: **FDOT**

Item Segment **TOTAL ALL Years ALL Phases:** **\$305**
 Item Number: **436754** Item **TOTAL ALL Years ALL Phases ALL Segments:** **\$305**

TPO Project No: **DT4368771**
 LRTP Ref: 5-5
 County: MIAMI-DADE
 Roadway ID:
 Lanes Exist:
 Lanes Improved:
 Lanes Added:
 Project Length: 36.705
 District: 6

Project Description: **SR 997/KROME AVE FROM SR 5/US 1 TO SR 25/OKEECHOBEE RD (FHP)**

Type of Work: **TRAFFIC OPS IMPROVEMENT** SIS or Non-SIS: **Yes**

Extra Description:

PHASE :		Proposed Funding (in \$000s)								
		Funding Source	<2020	2019 - 2020	2020 - 2021	2021 - 2022	2022 - 2023	2023 - 2024	>2024	All Years
		DIH	2	0	0	0	0	0	0	2
		DIH	24	0	0	0	0	0	0	24
		DS	2,392	254	254	0	0	0	0	2,900
CONSTRUCTION		Total	2,418	254	254	0	0	0	0	2,926

RESPONSIBLE AGENCY: **FDOT**

Item Segment **TOTAL ALL Years ALL Phases:** **\$2,926**
 Item Number: **436877** Item **TOTAL ALL Years ALL Phases ALL Segments:** **\$2,926**

MIAMI-DADE TRANSPORTATION PLANNING ORGANIZATION
TRANSPORTATION IMPROVEMENT PROGRAM
PRIMARY STATE HIGHWAYS AND INTERMODAL



HIGHWAYS

TPO Project No: **DT4377821** Project Description: **SR 968/FLAGLER ST** **FROM SR 821/HEFT** **TO SR 5/BISCAYNE BLVD (BRT STUDY)**
 LRTP Ref: 5-5

County: MIAMI-DADE

Roadway ID:

Lanes Exist:

Lanes Improved:

Lanes Added:

Project Length: 17.048

District: 6

Type of Work: **PD&E/EMO STUDY**

SIS or Non-SIS: **No**

Extra Description:

		Proposed Funding (in \$000s)							
PHASE :	Funding Source	<2020	2019 - 2020	2020 - 2021	2021 - 2022	2022 - 2023	2023 - 2024	>2024	All Years
	DDR	0	600	0	0	0	0	0	600
	SU	0	3,000	1,400	0	0	0	0	4,400
PRELIMINARY ENGINEERING	Total	0	3,600	1,400	0	0	0	0	5,000
	DDR	5,412	0	0	0	0	0	0	5,412
	DIH	26	0	0	0	0	0	0	26
	DS	25	0	0	0	0	0	0	25
	SU	1,069	0	0	0	0	0	0	1,069
PROJECT DEVELOPMENT AND ENVIRONMENTAL	Total	6,532	0	0	0	0	0	0	6,532

RESPONSIBLE AGENCY: **FDOT**

Item Segment **TOTAL ALL Years ALL Phases:** **\$11,532**
 Item Number: **437782** Item **TOTAL ALL Years ALL Phases ALL Segments:** **\$11,532**

TPO Project No: **DT4377841** Project Description: **SR 94/KENDALL DR** **FROM SR 997/KROME AVE** **TO SR 5/S DIXIE HWY (BRT STUDY)**
 LRTP Ref: 5-5

County: MIAMI-DADE

Roadway ID:

Lanes Exist:

Lanes Improved:

Lanes Added:

Project Length: 10.700

District: 6

Type of Work: **PD&E/EMO STUDY**

SIS or Non-SIS: **No**

Extra Description:

		Proposed Funding (in \$000s)							
PHASE :	Funding Source	<2020	2019 - 2020	2020 - 2021	2021 - 2022	2022 - 2023	2023 - 2024	>2024	All Years
	DDR	0	600	0	0	0	0	0	600
	SU	0	2,000	600	0	0	0	0	2,600
PRELIMINARY ENGINEERING	Total	0	2,600	600	0	0	0	0	3,200
	DDR	5,016	0	0	0	0	0	0	5,016
	DIH	40	0	0	0	0	0	0	40
	DS	16	0	0	0	0	0	0	16
	PKYI	1	0	0	0	0	0	0	1

MIAMI-DADE TRANSPORTATION PLANNING ORGANIZATION
 TRANSPORTATION IMPROVEMENT PROGRAM
 PRIMARY STATE HIGHWAYS AND INTERMODAL



HIGHWAYS

TPO Project No: DT4377841	Project Description: SR 94/KENDALL DR	FROM SR 997/KROME AVE	TO SR 5/S DIXIE HWY (BRT STUDY)
LRTP Ref: 5-5			
County: MIAMI-DADE			
Roadway ID:			
Lanes Exist:	Type of Work: PD&E/EMO STUDY	SIS or Non-SIS: No	
Lanes Improved:			
Lanes Added:	Extra Description:		
Project Length: 10.700			
District: 6			

		Proposed Funding (in \$000s)							All Years
		<2020	2019 - 2020	2020 - 2021	2021 - 2022	2022 - 2023	2023 - 2024	>2024	
PHASE :	Funding Source								
	SU	2,116	0	0	0	0	0	0	2,116
PROJECT DEVELOPMENT AND ENVIRONMENTAL		Total	7,189	0	0	0	0	0	7,189

RESPONSIBLE AGENCY: **FDOT**

Item Segment **TOTAL ALL Years ALL Phases:** **\$10,389**

Item Number: **437784** Item **TOTAL ALL Years ALL Phases ALL Segments:** **\$10,389**

TPO Project No: DT4379151	Project Description: SR 5/BISCAYNE BLVD	FROM SE 2ND ST	TO NE 11TH TER
LRTP Ref: 5-5			
County: MIAMI-DADE			
Roadway ID:			
Lanes Exist:	Type of Work: INTERSECTION IMPROVEMENT	SIS or Non-SIS: No	
Lanes Improved:			
Lanes Added:	Extra Description:		
Project Length: 0.954			
District: 6			

		Proposed Funding (in \$000s)							All Years
		<2020	2019 - 2020	2020 - 2021	2021 - 2022	2022 - 2023	2023 - 2024	>2024	
PHASE :	Funding Source								
	DIH	38	0	0	0	0	0	0	38
	DS	339	0	0	0	0	0	0	339
PRELIMINARY ENGINEERING		Total	377	0	0	0	0	0	377
	DDR	25	0	0	0	0	0	0	25
	LF	2	0	0	0	0	0	0	2
RAILROAD & UTILITIES		Total	27	0	0	0	0	0	27
	ACSA	294	20	0	0	0	0	0	314
	ACSS	1,215	185	0	0	0	0	0	1,400
	DIH	20	0	0	0	0	0	0	20
	DS	2	21	0	0	0	0	0	23

MIAMI-DADE TRANSPORTATION PLANNING ORGANIZATION
TRANSPORTATION IMPROVEMENT PROGRAM
PRIMARY STATE HIGHWAYS AND INTERMODAL



HIGHWAYS

TPO Project No: **DT4379151** Project Description: **SR 5/BISCAYNE BLVD** **FROM SE 2ND ST** **TO NE 11TH TER**
 LRTP Ref: 5-5
 County: MIAMI-DADE
 Roadway ID:
 Lanes Exist: Type of Work: **INTERSECTION IMPROVEMENT** SIS or Non-SIS: **No**
 Lanes Improved:
 Lanes Added: Extra Description:
 Project Length: 0.954
 District: 6

PHASE :		Proposed Funding (in \$000s)								
		Funding Source	<2020	2019 - 2020	2020 - 2021	2021 - 2022	2022 - 2023	2023 - 2024	>2024	All Years
CONSTRUCTION		DS	40	0	0	0	0	0	0	40
		Total	1,571	226	0	0	0	0	0	1,797
ALTERNATIVE CONTRACTING INCENTIVES		SA	0	0	105	0	0	0	0	105
		Total	0	0	105	0	0	0	0	105

RESPONSIBLE AGENCY: **FDOT**

Item Segment **TOTAL ALL Years ALL Phases:** **\$2,306**
 Item Number: **437915** Item **TOTAL ALL Years ALL Phases ALL Segments:** **\$2,306**

TPO Project No: **DT4379181** Project Description: **SR 5/US 1** **AT SW 22 AVE**
 LRTP Ref: 5-5
 County: MIAMI-DADE
 Roadway ID:
 Lanes Exist: Type of Work: **INTERSECTION IMPROVEMENT** SIS or Non-SIS: **No**
 Lanes Improved:
 Lanes Added: Extra Description:
 Project Length: 0.171
 District: 6

PHASE :		Proposed Funding (in \$000s)								
		Funding Source	<2020	2019 - 2020	2020 - 2021	2021 - 2022	2022 - 2023	2023 - 2024	>2024	All Years
PRELIMINARY ENGINEERING		DIH	21	0	0	0	0	0	0	21
		DS	198	0	0	0	0	0	0	198
		Total	219	0	0	0	0	0	0	219
RIGHT OF WAY		DIH	2	0	0	0	0	0	0	2
		Total	2	0	0	0	0	0	0	2
RAILROAD & UTILITIES		DS	6	0	0	0	0	0	0	6
		Total	6	0	0	0	0	0	0	6
		ACSS	701	0	0	0	0	0	0	701
		DDR	31	0	0	0	0	0	0	31
		DIH	22	0	0	0	0	0	0	22
		DS	18	0	0	0	0	0	0	18

MIAMI-DADE TRANSPORTATION PLANNING ORGANIZATION
TRANSPORTATION IMPROVEMENT PROGRAM
PRIMARY STATE HIGHWAYS AND INTERMODAL



HIGHWAYS

TPO Project No: **DT4379181**
 LRTP Ref: 5-5
 County: MIAMI-DADE
 Roadway ID:
 Lanes Exist:
 Lanes Improved:
 Lanes Added:
 Project Length: 0.171
 District: 6

Project Description: **SR 5/US 1 AT SW 22 AVE**
 Type of Work: **INTERSECTION IMPROVEMENT** SIS or Non-SIS: **No**
 Extra Description:

PHASE :		Proposed Funding (in \$000s)							
		Funding Source	<2020	2019 - 2020	2020 - 2021	2021 - 2022	2022 - 2023	2023 - 2024	>2024
CONSTRUCTION	DS	14	0	0	0	0	0	0	14
	SA	242	0	0	0	0	0	0	242
	Total	1,028	0	0	0	0	0	0	1,028
ALTERNATIVE CONTRACTING INCENTIVES	DS	0	45	0	0	0	0	0	45
	Total	0	45	0	0	0	0	0	45

RESPONSIBLE AGENCY: FDOT

Item Segment TOTAL ALL Years ALL Phases: **\$1,300**
 Item Number: 437918 Item TOTAL ALL Years ALL Phases ALL Segments: **\$1,300**

TPO Project No: **DT4379231**
 LRTP Ref: 5-5
 County: MIAMI-DADE
 Roadway ID:
 Lanes Exist:
 Lanes Improved:
 Lanes Added:
 Project Length: 1.066
 District: 6

Project Description: **SR 976/SW 40 ST FROM SW 11500 BLOCK TO SW 107 AVE**
 Type of Work: **INTERSECTION IMPROVEMENT** SIS or Non-SIS: **No**
 Extra Description:

PHASE :		Proposed Funding (in \$000s)							
		Funding Source	<2020	2019 - 2020	2020 - 2021	2021 - 2022	2022 - 2023	2023 - 2024	>2024
PRELIMINARY ENGINEERING	DIH	20	0	0	0	0	0	0	20
	DS	1	0	0	0	0	0	0	1
	HSP	148	0	0	0	0	0	0	148
	Total	169	0	0	0	0	0	0	169
RIGHT OF WAY	ACSS	150	0	0	0	0	0	0	150
	DDR	47	0	0	0	0	0	0	47
	DIH	10	0	0	0	0	0	0	10
	SA	34	0	0	0	0	0	0	34
	Total	241	0	0	0	0	0	0	241
	ACSS	0	1,220	0	0	0	0	0	1,220
DDR	0	21	0	0	0	0	0	21	

MIAMI-DADE TRANSPORTATION PLANNING ORGANIZATION
 TRANSPORTATION IMPROVEMENT PROGRAM
 PRIMARY STATE HIGHWAYS AND INTERMODAL



HIGHWAYS

TPO Project No: **DT4379231** Project Description: **SR 976/SW 40 ST FROM SW 11500 BLOCK TO SW 107 AVE**
 LRTP Ref: 5-5
 County: MIAMI-DADE
 Roadway ID:
 Lanes Exist: Type of Work: **INTERSECTION IMPROVEMENT** SIS or Non-SIS: **No**
 Lanes Improved: Extra Description:
 Lanes Added:
 Project Length: 1.066
 District: 6

		Proposed Funding (in \$000s)							
PHASE :	Funding Source	<2020	2019 - 2020	2020 - 2021	2021 - 2022	2022 - 2023	2023 - 2024	>2024	All Years
	DIH	0	62	0	0	0	0	0	62
	SA	0	25	0	0	0	0	0	25
CONSTRUCTION	Total	0	1,328	0	0	0	0	0	1,328
	DS	0	0	0	55	0	0	0	55
ALTERNATIVE CONTRACTING INCENTIVES	Total	0	0	0	55	0	0	0	55

RESPONSIBLE AGENCY: FDOT

Item Segment TOTAL ALL Years ALL Phases: **\$1,793**
 Item Number: 437923 Item TOTAL ALL Years ALL Phases ALL Segments: **\$1,793**

TPO Project No: **DT4380281** Project Description: **SR 25/US 27/OKEECHOBEE RD FROM NW 72 AVE/W 16 AVE TO SE 4 AVE/E DR**
 LRTP Ref: 5-5
 County: MIAMI-DADE
 Roadway ID:
 Lanes Exist: Type of Work: **TRANSPORTATION PLANNING** SIS or Non-SIS: **No**
 Lanes Improved: Extra Description:
 Lanes Added:
 Project Length: 3.335
 District: 6

		Proposed Funding (in \$000s)							
PHASE :	Funding Source	<2020	2019 - 2020	2020 - 2021	2021 - 2022	2022 - 2023	2023 - 2024	>2024	All Years
	DDR	0	0	500	0	0	0	0	500
	DIH	0	0	45	0	0	0	0	45
PROJECT DEVELOPMENT AND ENVIRONMENTAL	Total	0	0	545	0	0	0	0	545

RESPONSIBLE AGENCY: FDOT

Item Segment TOTAL ALL Years ALL Phases: **\$545**
 Item Number: 438028 Item TOTAL ALL Years ALL Phases ALL Segments: **\$545**

MIAMI-DADE TRANSPORTATION PLANNING ORGANIZATION
TRANSPORTATION IMPROVEMENT PROGRAM
PRIMARY STATE HIGHWAYS AND INTERMODAL



HIGHWAYS

TPO Project No: **DT4380341** Project Description: **SR 997/KROME AVE FROM SW 296 ST TO SW 232 ST**
 LRTP Ref: 5-5
 County: MIAMI-DADE
 Roadway ID:
 Lanes Exist:
 Lanes Improved:
 Lanes Added:
 Project Length: 3.672
 District: 6

Type of Work: **LANDSCAPING** SIS or Non-SIS: **Yes**
 Extra Description:

PHASE :		Proposed Funding (in \$000s)								
		Funding Source	<2020	2019 - 2020	2020 - 2021	2021 - 2022	2022 - 2023	2023 - 2024	>2024	All Years
PRELIMINARY ENGINEERING		DDR	0	140	0	0	0	0	0	140
		DIH	0	10	0	0	0	0	0	10
		Total	0	150	0	0	0	0	0	150
CONSTRUCTION		DDR	0	0	0	1,043	0	0	0	1,043
		DIH	0	0	0	13	0	0	0	13
		DS	0	0	0	184	0	0	0	184
		Total	0	0	0	1,240	0	0	0	1,240

RESPONSIBLE AGENCY: **FDOT**

Item Segment **TOTAL ALL Years ALL Phases:** **\$1,390**
 Item Number: **438034** Item **TOTAL ALL Years ALL Phases ALL Segments:** **\$4,950**

TPO Project No: **DT4380342** Project Description: **SR 997/KROME AVE FROM SW 232 ST TO SW 184TH ST**
 LRTP Ref: 5-5
 County: MIAMI-DADE
 Roadway ID:
 Lanes Exist:
 Lanes Improved:
 Lanes Added:
 Project Length: 3.251
 District: 6

Type of Work: **LANDSCAPING** SIS or Non-SIS: **Yes**
 Extra Description:

PHASE :		Proposed Funding (in \$000s)								
		Funding Source	<2020	2019 - 2020	2020 - 2021	2021 - 2022	2022 - 2023	2023 - 2024	>2024	All Years
PRELIMINARY ENGINEERING		DDR	145	0	0	0	0	0	0	145
		DIH	10	0	0	0	0	0	0	10
		Total	155	0	0	0	0	0	0	155
RAILROAD & UTILITIES		DS	5	20	0	0	0	0	0	25
		Total	5	20	0	0	0	0	0	25
		DIH	0	0	13	0	0	0	0	13

MIAMI-DADE TRANSPORTATION PLANNING ORGANIZATION
 TRANSPORTATION IMPROVEMENT PROGRAM
 PRIMARY STATE HIGHWAYS AND INTERMODAL



HIGHWAYS

TPO Project No: DT4380342	Project Description: SR 997/KROME AVE	FROM SW 232 ST	TO SW 184TH ST
LRTP Ref: 5-5	Type of Work: LANDSCAPING		
County: MIAMI-DADE	SIS or Non-SIS: Yes		
Roadway ID:	Extra Description:		
Lanes Exist:	Proposed Funding (in \$000s)		
Lanes Improved:			
Lanes Added:			
Project Length: 3.251			
District: 6			

	Funding Source	<2020	2019 - 2020	2020 - 2021	2021 - 2022	2022 - 2023	2023 - 2024	>2024	All Years
PHASE :	DS	0	0	890	168	0	0	0	1,058
CONSTRUCTION	Total	0	0	903	168	0	0	0	1,071

RESPONSIBLE AGENCY: **FDOT**

Item Segment TOTAL ALL Years ALL Phases: **\$1,251**

Item Number: **438034** Item TOTAL ALL Years ALL Phases ALL Segments: **\$4,950**

TPO Project No: DT4380343	Project Description: SR 997/KROME AVE	FROM SW 184 ST	TO SW 136 ST
LRTP Ref: 5-5	Type of Work: LANDSCAPING		
County: MIAMI-DADE	SIS or Non-SIS: Yes		
Roadway ID:	Extra Description:		
Lanes Exist:	Proposed Funding (in \$000s)		
Lanes Improved:			
Lanes Added:			
Project Length: 3.039			
District: 6			

	Funding Source	<2020	2019 - 2020	2020 - 2021	2021 - 2022	2022 - 2023	2023 - 2024	>2024	All Years
PHASE :	DDR	135	0	0	0	0	0	0	135
	DIH	10	0	0	0	0	0	0	10
PRELIMINARY ENGINEERING	Total	145	0	0	0	0	0	0	145
	DDR	0	0	827	157	0	0	0	984
	DIH	0	0	13	0	0	0	0	13
CONSTRUCTION	Total	0	0	840	157	0	0	0	997

RESPONSIBLE AGENCY: **FDOT**

Item Segment TOTAL ALL Years ALL Phases: **\$1,142**

Item Number: **438034** Item TOTAL ALL Years ALL Phases ALL Segments: **\$4,950**

MIAMI-DADE TRANSPORTATION PLANNING ORGANIZATION
TRANSPORTATION IMPROVEMENT PROGRAM
PRIMARY STATE HIGHWAYS AND INTERMODAL



HIGHWAYS

TPO Project No: **DT4380344** Project Description: **SR 997/KROME AVE FROM SW 136 ST TO SW 88 ST**
 LRTP Ref: 5-5
 County: MIAMI-DADE
 Roadway ID:
 Lanes Exist: Type of Work: **LANDSCAPING** SIS or Non-SIS: **Yes**
 Lanes Improved:
 Lanes Added: Extra Description:
 Project Length: 3.544
 District: 6

PHASE :		Proposed Funding (in \$000s)							
		Funding Source	<2020	2019 - 2020	2020 - 2021	2021 - 2022	2022 - 2023	2023 - 2024	>2024
	DIH	17	0	0	0	0	0	0	17
	DS	232	0	0	0	0	0	0	232
PRELIMINARY ENGINEERING	Total	249	0	0	0	0	0	0	249
	DS	0	0	20	0	0	0	0	20
RAILROAD & UTILITIES	Total	0	0	20	0	0	0	0	20
	DDR	0	0	885	0	0	0	0	885
	DIH	0	0	13	0	0	0	0	13
CONSTRUCTION	Total	0	0	898	0	0	0	0	898

RESPONSIBLE AGENCY: **FDOT**

Item Segment **TOTAL ALL Years ALL Phases:** **\$1,167**
 Item Number: **438034** Item **TOTAL ALL Years ALL Phases ALL Segments:** **\$4,950**

TPO Project No: **DT4380761** Project Description: **SR 9/NW 27 AVE FROM MIAMI INTERMODEL TO NW 215 ST/UNITY STATION (PTC STUDY)**
 LRTP Ref: 5-5
 County: MIAMI-DADE
 Roadway ID:
 Lanes Exist: Type of Work: **PD&E/EMO STUDY** SIS or Non-SIS: **Yes**
 Lanes Improved:
 Lanes Added: Extra Description:
 Project Length: 14.147
 District: 6

PHASE :		Proposed Funding (in \$000s)							
		Funding Source	<2020	2019 - 2020	2020 - 2021	2021 - 2022	2022 - 2023	2023 - 2024	>2024
	DDR	0	600	0	0	0	0	0	600
	SU	0	4,000	0	0	0	0	0	4,000
PRELIMINARY ENGINEERING	Total	0	4,600	0	0	0	0	0	4,600
	DDR	4,608	0	0	0	0	0	0	4,608
	DIH	32	0	0	0	0	0	0	32
	DS	119	0	0	0	0	0	0	119

MIAMI-DADE TRANSPORTATION PLANNING ORGANIZATION
 TRANSPORTATION IMPROVEMENT PROGRAM
 PRIMARY STATE HIGHWAYS AND INTERMODAL



HIGHWAYS

TPO Project No: **DT4380761** Project Description: **SR 9/NW 27 AVE** **FROM MIAMI INTERMODEL CENTER (MIC)** **TO NW 215 ST/UNITY STATION (PTC STUDY)**
 LRTP Ref: 5-5

County: MIAMI-DADE

Roadway ID:

Lanes Exist:

Type of Work: **PD&E/EMO STUDY**

SIS or Non-SIS: **Yes**

Lanes Improved:

Lanes Added:

Extra Description:

Project Length: 14.147

District: 6

Proposed Funding (in \$000s)

PHASE :	Funding Source	<2020	2019 - 2020	2020 - 2021	2021 - 2022	2022 - 2023	2023 - 2024	>2024	All Years
	SU	2,000	0	0	0	0	0	0	2,000
PROJECT DEVELOPMENT AND ENVIRONMENTAL	Total	6,759	0	0	0	0	0	0	6,759

RESPONSIBLE AGENCY: **FDOT**

Item Segment **TOTAL ALL Years ALL Phases:** **\$11,359**

Item Number: **438076** Item **TOTAL ALL Years ALL Phases ALL Segments:** **\$11,359**

TPO Project No: **DT4383141** Project Description: **ITS FIELD EQUIPMENT COMMUNICATIONS SERVICES**

LRTP Ref: 5-5

County: MIAMI-DADE

Roadway ID:

Lanes Exist:

Type of Work: **DYNAMIC MESSAGE SIGN**

SIS or Non-SIS: **No**

Lanes Improved:

Lanes Added:

Extra Description:

Project Length:

District: 6

Proposed Funding (in \$000s)

PHASE :	Funding Source	<2020	2019 - 2020	2020 - 2021	2021 - 2022	2022 - 2023	2023 - 2024	>2024	All Years
	DS	790	250	250	250	250	250	0	2,040
OPERATIONS	Total	790	250	250	250	250	250	0	2,040

RESPONSIBLE AGENCY: **FDOT**

Item Segment **TOTAL ALL Years ALL Phases:** **\$2,040**

Item Number: **438314** Item **TOTAL ALL Years ALL Phases ALL Segments:** **\$3,360**

MIAMI-DADE TRANSPORTATION PLANNING ORGANIZATION
 TRANSPORTATION IMPROVEMENT PROGRAM
 PRIMARY STATE HIGHWAYS AND INTERMODAL



HIGHWAYS

TPO Project No: **DT4383142**
 LRTP Ref: 5-5
 County: MIAMI-DADE
 Roadway ID:
 Lanes Exist:
 Lanes Improved:
 Lanes Added:
 Project Length:
 District: 6

Project Description: **ITS FIELD EQUIPMENT ELECTRIC SERVICES**

Type of Work: **DYNAMIC MESSAGE SIGN** SIS or Non-SIS: **No**

Extra Description:

PHASE :		Proposed Funding (in \$000s)							All Years
		Funding Source	<2020	2019 - 2020	2020 - 2021	2021 - 2022	2022 - 2023	2023 - 2024	
	DS	470	170	170	170	170	170	0	1,320
OPERATIONS	Total	470	170	170	170	170	170	0	1,320

RESPONSIBLE AGENCY: **FDOT**

Item Segment **TOTAL ALL Years ALL Phases:** **\$1,320**

Item Number: **438314** Item **TOTAL ALL Years ALL Phases ALL Segments:** **\$3,360**

TPO Project No: **DT4388641**
 LRTP Ref: C10-C11
 County: MIAMI-DADE
 Roadway ID:
 Lanes Exist:
 Lanes Improved:
 Lanes Added:
 Project Length: 3.664
 District: 6

Project Description: **SR 860/MIAMI GDNS/NW 183 ST FROM I-75/SR 93 TO SR 823/RED RD/NW 57 AVE**

Type of Work: **TRANSPORTATION PLANNING** SIS or Non-SIS: **No**

Extra Description:

PHASE :		Proposed Funding (in \$000s)							All Years
		Funding Source	<2020	2019 - 2020	2020 - 2021	2021 - 2022	2022 - 2023	2023 - 2024	
	DIH	0	0	50	0	0	0	0	50
	DS	0	0	800	0	0	0	0	800
PRELIMINARY ENGINEERING	Total	0	0	850	0	0	0	0	850
	DIH	29	0	0	0	0	0	0	29
	DS	1,327	800	0	0	0	0	0	2,127
PROJECT DEVELOPMENT AND ENVIRONMENTAL	Total	1,356	800	0	0	0	0	0	2,156

RESPONSIBLE AGENCY: **FDOT**

Item Segment **TOTAL ALL Years ALL Phases:** **\$3,006**

Item Number: **438864** Item **TOTAL ALL Years ALL Phases ALL Segments:** **\$3,006**

MIAMI-DADE TRANSPORTATION PLANNING ORGANIZATION
TRANSPORTATION IMPROVEMENT PROGRAM
PRIMARY STATE HIGHWAYS AND INTERMODAL



HIGHWAYS

TPO Project No: **DT4390881** Project Description: **HIALEAH GARDENS BOULEVARD FROM W 80TH ST TO NW 138 ST**
 LRTP Ref: 5-5
 County: MIAMI-DADE
 Roadway ID:
 Lanes Exist: Type of Work: **ADD TURN LANE(S)** SIS or Non-SIS: **No**
 Lanes Improved:
 Lanes Added: Extra Description:
 Project Length: 0.238
 District: 6

PHASE :		Proposed Funding (in \$000s)								
		Funding Source	<2020	2019 - 2020	2020 - 2021	2021 - 2022	2022 - 2023	2023 - 2024	>2024	All Years
PRELIMINARY ENGINEERING		SA	204	0	0	0	0	0	0	204
		Total	204	0	0	0	0	0	0	204
RIGHT OF WAY		SA	26	0	0	0	0	0	0	26
		Total	26	0	0	0	0	0	0	26
CONSTRUCTION		ACSA	0	3,769	0	0	0	0	0	3,769
		Total	0	3,769	0	0	0	0	0	3,769
ALTERNATIVE CONTRACTING INCENTIVES		SA	0	0	160	0	0	0	0	160
		Total	0	0	160	0	0	0	0	160

RESPONSIBLE AGENCY: FDOT

Item Segment TOTAL ALL Years ALL Phases: **\$4,159**
 Item Number: 439088 Item TOTAL ALL Years ALL Phases ALL Segments: **\$4,159**

TPO Project No: **DT4392181** Project Description: **DISTRICTWIDE GENERAL ENGINEERING CONSULTANT FOR MODAL**
 LRTP Ref: 5-5
 County: DIST/ST-WIDE
 Roadway ID:
 Lanes Exist: Type of Work: **PRELIMINARY ENGINEERING** SIS or Non-SIS: **No**
 Lanes Improved:
 Lanes Added: Extra Description:
 Project Length:
 District: 6

PHASE :		Proposed Funding (in \$000s)								
		Funding Source	<2020	2019 - 2020	2020 - 2021	2021 - 2022	2022 - 2023	2023 - 2024	>2024	All Years
PRELIMINARY ENGINEERING		DS	1,195	600	800	800	800	800	0	4,995
		Total	1,195	600	800	800	800	800	0	4,995
RAILROAD & UTILITIES		DS	827	200	200	200	200	200	0	1,827
		Total	827	200	200	200	200	200	0	1,827
		DIH	1	0	0	0	0	0	0	1

MIAMI-DADE TRANSPORTATION PLANNING ORGANIZATION
TRANSPORTATION IMPROVEMENT PROGRAM
PRIMARY STATE HIGHWAYS AND INTERMODAL



HIGHWAYS

TPO Project No: **DT4392181**
 LRTP Ref: 5-5
 County: DIST/ST-WIDE
 Roadway ID:
 Lanes Exist:
 Lanes Improved:
 Lanes Added:
 Project Length:
 District: 6

Project Description: **DISTRICTWIDE GENERAL ENGINEERING CONSULTANT FOR MODAL**

Type of Work: **PRELIMINARY ENGINEERING** SIS or Non-SIS: **No**

Extra Description:

PHASE :		Proposed Funding (in \$000s)								
		Funding Source	<2020	2019 - 2020	2020 - 2021	2021 - 2022	2022 - 2023	2023 - 2024	>2024	All Years
PROJECT DEVELOPMENT AND ENVIRONMENTAL		DS	380	0	0	0	0	0	0	380
		Total	381	0	0	0	0	0	0	381
CONSTRUCTION		DS	1,472	0	0	0	0	0	0	1,472
		Total	1,472	0	0	0	0	0	0	1,472

RESPONSIBLE AGENCY: **FDOT**

Item Segment **TOTAL ALL Years ALL Phases:** **\$8,675**
 Item Number: **439218** Item **TOTAL ALL Years ALL Phases ALL Segments:** **\$8,675**

TPO Project No: **DT4394911**
 LRTP Ref:
 County: DIST/ST-WIDE
 Roadway ID:
 Lanes Exist:
 Lanes Improved:
 Lanes Added:
 Project Length:
 District: 6

Project Description: **DISTRICTWIDE PROGRAM MANAGEMENT ACTIVITIES**

Type of Work: **PRELIMINARY ENGINEERING** SIS or Non-SIS: **No**

Extra Description:

PHASE :		Proposed Funding (in \$000s)								
		Funding Source	<2020	2019 - 2020	2020 - 2021	2021 - 2022	2022 - 2023	2023 - 2024	>2024	All Years
PRELIMINARY ENGINEERING		DIH	1,450	500	500	500	500	0	0	3,450
		Total	1,450	500	500	500	500	0	0	3,450

RESPONSIBLE AGENCY: **FDOT**

Item Segment **TOTAL ALL Years ALL Phases:** **\$3,450**
 Item Number: **439491** Item **TOTAL ALL Years ALL Phases ALL Segments:** **\$3,450**

MIAMI-DADE TRANSPORTATION PLANNING ORGANIZATION
TRANSPORTATION IMPROVEMENT PROGRAM
PRIMARY STATE HIGHWAYS AND INTERMODAL



HIGHWAYS

TPO Project No: **DT4395221**
 LRTP Ref: 5-5
 County: MIAMI-DADE
 Roadway ID:
 Lanes Exist:
 Lanes Improved:
 Lanes Added:
 Project Length: 0.191
 District: 6

Project Description: **SR 916/NW 135 ST BETWEEN CAIRO LANE & SESAME ST**
 Type of Work: **PEDESTRIAN SAFETY IMPROVEMENT** SIS or Non-SIS: **No**
 Extra Description:

PHASE :		Proposed Funding (in \$000s)							
		Funding Source	<2020	2019 - 2020	2020 - 2021	2021 - 2022	2022 - 2023	2023 - 2024	>2024
PRELIMINARY ENGINEERING	DIH	27	0	0	0	0	0	0	27
	DS	45	0	0	0	0	0	0	45
	Total	72	0	0	0	0	0	0	72
RIGHT OF WAY	DDR	0	69	0	0	0	0	0	69
	DIH	1	5	0	0	0	0	0	6
	DS	15	20	0	0	0	0	0	35
Total	16	94	0	0	0	0	0	110	
CONSTRUCTION	DDR	0	0	404	0	0	0	0	404
	DIH	0	0	42	0	0	0	0	42
	DS	1	0	42	0	0	0	0	43
	Total	1	0	488	0	0	0	0	489

RESPONSIBLE AGENCY: **FDOT**

Item Segment **TOTAL ALL Years ALL Phases:** **\$671**
 Item Number: **439522** Item **TOTAL ALL Years ALL Phases ALL Segments:** **\$671**

TPO Project No: **DT4398941**
 LRTP Ref: 6-50
 County: MIAMI-DADE
 Roadway ID:
 Lanes Exist:
 Lanes Improved:
 Lanes Added:
 Project Length:
 District: 6

Project Description: **SAFE RTS TO SCHOOL; CARRIE MEEK/WESTVW, FLAGAMI, H.O. SIBLEY & SHADOWLWN**
 Type of Work: **SIDEWALK** SIS or Non-SIS: **No**
 Extra Description:

PHASE :		Proposed Funding (in \$000s)							
		Funding Source	<2020	2019 - 2020	2020 - 2021	2021 - 2022	2022 - 2023	2023 - 2024	>2024
PRELIMINARY ENGINEERING	SR2T	10	0	0	0	0	0	0	10
	SR2T	87	0	0	0	0	0	0	87
	Total	97	0	0	0	0	0	0	97
	LF	0	0	89	0	0	0	0	89

MIAMI-DADE TRANSPORTATION PLANNING ORGANIZATION
 TRANSPORTATION IMPROVEMENT PROGRAM
 PRIMARY STATE HIGHWAYS AND INTERMODAL



HIGHWAYS

TPO Project No: **DT4398941**
 LRTP Ref: 6-50
 County: MIAMI-DADE
 Roadway ID:
 Lanes Exist:
 Lanes Improved:
 Lanes Added:
 Project Length:
 District: 6

Project Description: **SAFE RTS TO SCHOOL; CARRIE MEEK/WESTVW, FLAGAMI, H.O. SIBLEY & SHADOWLWN**

Type of Work: **SIDEWALK** SIS or Non-SIS: **No**

Extra Description:

		Proposed Funding (in \$000s)							
PHASE :	Funding Source	<2020	2019 - 2020	2020 - 2021	2021 - 2022	2022 - 2023	2023 - 2024	>2024	All Years
	SR2T	0	0	597	0	0	0	0	597
CONSTRUCTION	Total	0	0	686	0	0	0	0	686

RESPONSIBLE AGENCY: **FDOT**

Item Segment TOTAL ALL Years ALL Phases: **\$783**

Item Number: **439894** Item TOTAL ALL Years ALL Phases ALL Segments: **\$783**

TPO Project No: **DT4398951**
 LRTP Ref: 6-50
 County: MIAMI-DADE
 Roadway ID:
 Lanes Exist:
 Lanes Improved:
 Lanes Added:
 Project Length:
 District: 6

Project Description: **SAFE RTS TO SCHOOL; BUNCHE PK ELM, MIA GDN ELM, MYRTLE GRV K8 & TWIN LK**

Type of Work: **SIDEWALK** SIS or Non-SIS: **No**

Extra Description:

		Proposed Funding (in \$000s)							
PHASE :	Funding Source	<2020	2019 - 2020	2020 - 2021	2021 - 2022	2022 - 2023	2023 - 2024	>2024	All Years
	SR2T	53	0	0	0	0	0	0	53
PRELIMINARY ENGINEERING	Total	53	0	0	0	0	0	0	53
	LF	0	0	41	0	0	0	0	41
	SR2T	0	0	299	0	0	0	0	299
CONSTRUCTION	Total	0	0	340	0	0	0	0	340

RESPONSIBLE AGENCY: **FDOT**

Item Segment TOTAL ALL Years ALL Phases: **\$393**

Item Number: **439895** Item TOTAL ALL Years ALL Phases ALL Segments: **\$393**

MIAMI-DADE TRANSPORTATION PLANNING ORGANIZATION
TRANSPORTATION IMPROVEMENT PROGRAM
PRIMARY STATE HIGHWAYS AND INTERMODAL



HIGHWAYS

TPO Project No: **DT4398961**
 LRTP Ref: 6-50
 County: MIAMI-DADE
 Roadway ID:
 Lanes Exist:
 Lanes Improved:
 Lanes Added:
 Project Length:
 District: 6

Project Description: **SAFE RTS TO SCHOOL; FLORIDA CITY
 ELEMENTARY AND ROBERT R. MOTON
 ELEM.**

Type of Work: **SIDEWALK** SIS or Non-SIS: **No**

Extra Description:

PHASE :	Funding Source	Proposed Funding (in \$000s)							All Years
		<2020	2019 - 2020	2020 - 2021	2021 - 2022	2022 - 2023	2023 - 2024	>2024	
PRELIMINARY ENGINEERING	SR2T	61	0	0	0	0	0	0	61
	Total	61	0	0	0	0	0	0	61
CONSTRUCTION	LF	0	0	48	0	0	0	0	48
	SR2T	0	0	350	0	0	0	0	350
	Total	0	0	398	0	0	0	0	398

RESPONSIBLE AGENCY: **FDOT**

Item Segment **TOTAL ALL Years ALL Phases:** **\$459**
 Item Number: **439896** Item **TOTAL ALL Years ALL Phases ALL Segments:** **\$459**

TPO Project No: **DT4398971**
 LRTP Ref: 6-50
 County: MIAMI-DADE
 Roadway ID:
 Lanes Exist:
 Lanes Improved:
 Lanes Added:
 Project Length:
 District: 6

Project Description: **SAFE RTS TO SCHOOL; NORMAN S
 EDELCUP K8 CENTER**

Type of Work: **SIDEWALK** SIS or Non-SIS: **No**

Extra Description:

PHASE :	Funding Source	Proposed Funding (in \$000s)							All Years
		<2020	2019 - 2020	2020 - 2021	2021 - 2022	2022 - 2023	2023 - 2024	>2024	
PRELIMINARY ENGINEERING	SR2T	0	0	0	34	0	0	0	34
	Total	0	0	0	34	0	0	0	34
CONSTRUCTION	LF	0	0	0	0	0	8	0	8
	SR2T	0	0	0	0	0	190	0	190
	Total	0	0	0	0	0	198	0	198

RESPONSIBLE AGENCY: **FDOT**

Item Segment **TOTAL ALL Years ALL Phases:** **\$232**
 Item Number: **439897** Item **TOTAL ALL Years ALL Phases ALL Segments:** **\$232**

MIAMI-DADE TRANSPORTATION PLANNING ORGANIZATION
 TRANSPORTATION IMPROVEMENT PROGRAM
 PRIMARY STATE HIGHWAYS AND INTERMODAL



HIGHWAYS

TPO Project No: **DT4399131**
 LRTP Ref: 5-5
 County: MIAMI-DADE
 Roadway ID: 87020000
 Lanes Exist: 6
 Lanes Improved: 6
 Lanes Added:
 Project Length: 0.455
 District: 6

Project Description: **SR 5/US 1 AT SW 112 AVE**

Type of Work: **INTERSECTION IMPROVEMENT** SIS or Non-SIS: **No**

Extra Description:

PHASE :		Proposed Funding (in \$000s)							
		Funding Source	<2020	2019 - 2020	2020 - 2021	2021 - 2022	2022 - 2023	2023 - 2024	>2024
PRELIMINARY ENGINEERING	DDR	10	0	0	0	0	0	0	10
	DIH	22	0	0	0	0	0	0	22
	DS	36	0	0	0	0	0	0	36
	DS	45	0	0	0	0	0	0	45
	HSP	178	0	0	0	0	0	0	178
Total		291	0	0	0	0	0	0	291
RIGHT OF WAY	DDR	95	0	0	0	0	0	0	95
	DIH	16	0	0	0	0	0	0	16
	DS	22	0	0	0	0	0	0	22
	Total		133	0	0	0	0	0	0
CONSTRUCTION	ACSS	0	0	1,237	0	0	0	0	1,237
	DIH	0	0	16	0	0	0	0	16
	DS	0	0	21	0	0	0	0	21
	Total		0	0	1,274	0	0	0	0

RESPONSIBLE AGENCY: **FDOT**

Item Segment **TOTAL ALL Years ALL Phases:** **\$1,698**

Item Number: **439913** Item **TOTAL ALL Years ALL Phases ALL Segments:** **\$1,698**

TPO Project No: **DT4399161**
 LRTP Ref: 5-5
 County: MIAMI-DADE
 Roadway ID:
 Lanes Exist:
 Lanes Improved:
 Lanes Added:
 Project Length: 0.175
 District: 6

Project Description: **SR 989/ALLAPATTAH RD AT SW 211 ST**

Type of Work: **INTERSECTION IMPROVEMENT** SIS or Non-SIS: **No**

Extra Description:

PHASE :		Proposed Funding (in \$000s)							
		Funding Source	<2020	2019 - 2020	2020 - 2021	2021 - 2022	2022 - 2023	2023 - 2024	>2024
CONSTRUCTION	ACSS	14	0	0	0	0	0	0	14
	DIH	31	0	0	0	0	0	0	31

MIAMI-DADE TRANSPORTATION PLANNING ORGANIZATION
TRANSPORTATION IMPROVEMENT PROGRAM
PRIMARY STATE HIGHWAYS AND INTERMODAL



HIGHWAYS

TPO Project No: **DT4399161**
LRTP Ref: 5-5
County: MIAMI-DADE
Roadway ID:
Lanes Exist:
Lanes Improved:
Lanes Added:
Project Length: 0.175
District: 6

Project Description: **SR 989/ALLAPATTAH RD AT SW 211 ST**
Type of Work: **INTERSECTION IMPROVEMENT** SIS or Non-SIS: **No**
Extra Description:

		Proposed Funding (in \$000s)							
PHASE :	Funding Source	<2020	2019 - 2020	2020 - 2021	2021 - 2022	2022 - 2023	2023 - 2024	>2024	All Years
	DS	75	0	0	0	0	0	0	75
	HSP	384	0	0	0	0	0	0	384
PRELIMINARY ENGINEERING	Total	504	0	0	0	0	0	0	504
	DDR	0	158	0	0	0	0	0	158
	DIH	6	0	0	0	0	0	0	6
RIGHT OF WAY	Total	27	158	0	0	0	0	0	185
	ACSS	0	0	1,236	0	0	0	0	1,236
	DIH	0	0	11	0	0	0	0	11
	DS	0	0	42	0	0	0	0	42
CONSTRUCTION	Total	0	0	1,289	0	0	0	0	1,289

RESPONSIBLE AGENCY: FDOT

Item Segment TOTAL ALL Years ALL Phases: **\$1,978**
Item Number: 439916 Item TOTAL ALL Years ALL Phases ALL Segments: **\$1,978**

TPO Project No: **DT4399181**
LRTP Ref: 5-5
County: MIAMI-DADE
Roadway ID:
Lanes Exist:
Lanes Improved:
Lanes Added:
Project Length: 0.300
District: 6

Project Description: **SR 90/SW 8TH ST AT SW 137 AVE**
Type of Work: **INTERSECTION IMPROVEMENT** SIS or Non-SIS: **No**
Extra Description:

		Proposed Funding (in \$000s)							
PHASE :	Funding Source	<2020	2019 - 2020	2020 - 2021	2021 - 2022	2022 - 2023	2023 - 2024	>2024	All Years
	DIH	281	0	0	0	0	0	0	281
	DS	38	0	0	0	0	0	0	38
PRELIMINARY ENGINEERING	Total	319	0	0	0	0	0	0	319
	DDR	38	140	0	0	0	0	0	178
	DIH	5	27	0	0	0	0	0	32

MIAMI-DADE TRANSPORTATION PLANNING ORGANIZATION
TRANSPORTATION IMPROVEMENT PROGRAM
PRIMARY STATE HIGHWAYS AND INTERMODAL



HIGHWAYS

TPO Project No: **DT4399181**
LRTP Ref: 5-5
County: MIAMI-DADE
Roadway ID:
Lanes Exist:
Lanes Improved:
Lanes Added:
Project Length: 0.300
District: 6

Project Description: **SR 90/SW 8TH ST AT SW 137 AVE**

Type of Work: **INTERSECTION IMPROVEMENT** SIS or Non-SIS: **No**

Extra Description:

		Proposed Funding (in \$000s)							
PHASE :	Funding Source	<2020	2019 - 2020	2020 - 2021	2021 - 2022	2022 - 2023	2023 - 2024	>2024	All Years
	DS	22	6	0	0	0	0	0	28
RIGHT OF WAY	Total	65	173	0	0	0	0	0	238
	DS	0	0	0	4	0	0	0	4
	LF	0	0	0	7	0	0	0	7
RAILROAD & UTILITIES	Total	0	0	0	11	0	0	0	11
	ACSS	0	0	0	2,394	0	0	0	2,394
	DIH	0	0	0	22	0	0	0	22
	DS	0	0	0	43	0	0	0	43
CONSTRUCTION	Total	0	0	0	2,459	0	0	0	2,459
	DS	0	0	0	0	100	0	0	100
ALTERNATIVE CONTRACTING INCENTIVES	Total	0	0	0	0	100	0	0	100

RESPONSIBLE AGENCY: **FDOT**

Item Segment **TOTAL ALL Years ALL Phases:** **\$3,127**
Item Number: **439918** Item **TOTAL ALL Years ALL Phases ALL Segments:** **\$3,127**

TPO Project No: **DT4399191**
LRTP Ref: 5-5
County: MIAMI-DADE
Roadway ID: 87140000
Lanes Exist: 6
Lanes Improved: 6
Lanes Added:
Project Length: 0.553
District: 6

Project Description: **SR 7/NW 2ND AVE FROM NW 7 AVE TO NW 179TH ST**

Type of Work: **INTERSECTION IMPROVEMENT** SIS or Non-SIS: **No**

Extra Description:

		Proposed Funding (in \$000s)							
PHASE :	Funding Source	<2020	2019 - 2020	2020 - 2021	2021 - 2022	2022 - 2023	2023 - 2024	>2024	All Years
	DDR	50	0	0	0	0	0	0	50
	DIH	36	0	0	0	0	0	0	36
	DS	248	0	0	0	0	0	0	248
PRELIMINARY ENGINEERING	Total	334	0	0	0	0	0	0	334

MIAMI-DADE TRANSPORTATION PLANNING ORGANIZATION
TRANSPORTATION IMPROVEMENT PROGRAM
PRIMARY STATE HIGHWAYS AND INTERMODAL



HIGHWAYS

TPO Project No: DT4399191	Project Description: SR 7/NW 2ND AVE	FROM NW 7 AVE	TO NW 179TH ST
LRTP Ref: 5-5			
County: MIAMI-DADE			
Roadway ID: 87140000			
Lanes Exist: 6	Type of Work: INTERSECTION IMPROVEMENT	SIS or Non-SIS: No	
Lanes Improved: 6	Extra Description:		
Lanes Added:			
Project Length: 0.553			
District: 6			

PHASE :		Proposed Funding (in \$000s)							
		Funding Source	<2020	2019 - 2020	2020 - 2021	2021 - 2022	2022 - 2023	2023 - 2024	>2024
	DDR	2	0	0	0	0	0	0	2
	DIH	5	0	0	0	0	0	0	5
RIGHT OF WAY	Total	7	0	0	0	0	0	0	7
	LF	0	5	0	0	0	0	0	5
RAILROAD & UTILITIES	Total	0	5	0	0	0	0	0	5
	ACSS	0	1,899	0	0	0	0	0	1,899
	DDR	0	225	0	0	0	0	0	225
	DIH	0	142	0	0	0	0	0	142
	DS	3	23	0	0	0	0	0	26
CONSTRUCTION	Total	3	2,289	0	0	0	0	0	2,292
	SA	0	0	100	0	0	0	0	100
ALTERNATIVE CONTRACTING INCENTIVES	Total	0	0	100	0	0	0	0	100

RESPONSIBLE AGENCY: FDOT

Item Segment TOTAL ALL Years ALL Phases:	\$2,738
Item Number: 439919 Item TOTAL ALL Years ALL Phases ALL Segments:	\$2,738

TPO Project No: DT4399201	Project Description: SR-7/NW 2ND AVE	FROM S OF NW 183RD ST	TO S OF NW 188TH ST
LRTP Ref: 5-5			
County: MIAMI-DADE			
Roadway ID: 87140000			
Lanes Exist: 6	Type of Work: INTERSECTION IMPROVEMENT	SIS or Non-SIS: No	
Lanes Improved: 6	Extra Description:		
Lanes Added:			
Project Length: 0.339			
District: 6			

PHASE :		Proposed Funding (in \$000s)							
		Funding Source	<2020	2019 - 2020	2020 - 2021	2021 - 2022	2022 - 2023	2023 - 2024	>2024
	ACSS	14	0	0	0	0	0	0	14
	DIH	11	0	0	0	0	0	0	11
	DS	1	0	0	0	0	0	0	1

MIAMI-DADE TRANSPORTATION PLANNING ORGANIZATION
TRANSPORTATION IMPROVEMENT PROGRAM
PRIMARY STATE HIGHWAYS AND INTERMODAL



HIGHWAYS

TPO Project No: DT4399201	Project Description: SR-7/NW 2ND AVE	FROM S OF NW 183RD ST	TO S OF NW 188TH ST
LRTP Ref: 5-5			
County: MIAMI-DADE			
Roadway ID: 87140000			
Lanes Exist: 6	Type of Work: INTERSECTION IMPROVEMENT	SIS or Non-SIS: No	
Lanes Improved: 6	Extra Description:		
Lanes Added:			
Project Length: 0.339			
District: 6			

PHASE :		Proposed Funding (in \$000s)							
		Funding Source	<2020	2019 - 2020	2020 - 2021	2021 - 2022	2022 - 2023	2023 - 2024	>2024
PRELIMINARY ENGINEERING	HSP	221	0	0	0	0	0	0	221
	Total	247	0	0	0	0	0	0	247
	DDR	20	220	0	0	0	0	0	240
RIGHT OF WAY	DIH	1	8	0	0	0	0	0	9
	Total	21	228	0	0	0	0	0	249
	ACSS	0	0	0	899	0	0	0	899
CONSTRUCTION	DDR	0	0	0	38	0	0	0	38
	DIH	0	0	0	11	0	0	0	11
	Total	0	0	0	948	0	0	0	948

RESPONSIBLE AGENCY: **FDOT**

Item Segment TOTAL ALL Years ALL Phases:	\$1,444
Item Number: 439920 Item TOTAL ALL Years ALL Phases ALL Segments:	\$1,444

TPO Project No: DT4399221	Project Description: SR 25/NW 36 ST	FROM NW 5 AVE	TO N MIAMI AVE
LRTP Ref: 5-5			
County: MIAMI-DADE			
Roadway ID: 87090000			
Lanes Exist: 2	Type of Work: INTERSECTION IMPROVEMENT	SIS or Non-SIS: No	
Lanes Improved: 2	Extra Description:		
Lanes Added:			
Project Length: 0.488			
District: 6			

PHASE :		Proposed Funding (in \$000s)							
		Funding Source	<2020	2019 - 2020	2020 - 2021	2021 - 2022	2022 - 2023	2023 - 2024	>2024
PRELIMINARY ENGINEERING	DIH	23	0	0	0	0	0	0	23
	DS	65	0	0	0	0	0	0	65
	HSP	151	0	0	0	0	0	0	151
	Total	239	0	0	0	0	0	0	239
	DDR	142	0	0	0	0	0	0	142
	DIH	10	0	0	0	0	0	0	10

MIAMI-DADE TRANSPORTATION PLANNING ORGANIZATION
TRANSPORTATION IMPROVEMENT PROGRAM
PRIMARY STATE HIGHWAYS AND INTERMODAL



HIGHWAYS

TPO Project No: DT4399221	Project Description: SR 25/NW 36 ST	FROM NW 5 AVE	TO N MIAMI AVE							
LRTP Ref: 5-5										
County: MIAMI-DADE										
Roadway ID: 87090000										
Lanes Exist: 2	Type of Work: INTERSECTION IMPROVEMENT	SIS or Non-SIS: No								
Lanes Improved: 2										
Lanes Added:	Extra Description:									
Project Length: 0.488										
District: 6										
Proposed Funding (in \$000s)										
PHASE :	Funding Source	<2020	2019 - 2020	2020 - 2021	2021 - 2022	2022 - 2023	2023 - 2024	>2024	All Years	
RIGHT OF WAY	Total	152	0	0	0	0	0	0	152	
	ACSS	0	0	853	0	0	0	0	853	
	DIH	0	0	62	0	0	0	0	62	
CONSTRUCTION	Total	0	0	915	0	0	0	0	915	
RESPONSIBLE AGENCY: FDOT		Item Segment TOTAL ALL Years ALL Phases: \$1,306								
		Item Number: 439922		Item TOTAL ALL Years ALL Phases ALL Segments: \$1,306						

TPO Project No: DT4399231	Project Description: SR 916/NE 135 ST	AT NE 12TH AVE							
LRTP Ref: 5-5									
County: MIAMI-DADE									
Roadway ID:									
Lanes Exist:	Type of Work: INTERSECTION IMPROVEMENT	SIS or Non-SIS: No							
Lanes Improved:									
Lanes Added:	Extra Description:								
Project Length: 0.093									
District: 6									
Proposed Funding (in \$000s)									
PHASE :	Funding Source	<2020	2019 - 2020	2020 - 2021	2021 - 2022	2022 - 2023	2023 - 2024	>2024	All Years
	DIH	13	0	0	0	0	0	0	13
	DS	24	0	0	0	0	0	0	24
PRELIMINARY ENGINEERING	Total	37	0	0	0	0	0	0	37
	DDR	9	0	0	0	0	0	0	9
	DIH	7	0	0	0	0	0	0	7
RIGHT OF WAY	Total	16	0	0	0	0	0	0	16
	LF	0	0	3	0	0	0	0	3
RAILROAD & UTILITIES	Total	0	0	3	0	0	0	0	3
	ACSS	0	0	376	0	0	0	0	376
	DDR	0	0	90	0	0	0	0	90
	DIH	0	0	49	0	0	0	0	49
	DS	0	0	11	0	0	0	0	11

MIAMI-DADE TRANSPORTATION PLANNING ORGANIZATION
TRANSPORTATION IMPROVEMENT PROGRAM
PRIMARY STATE HIGHWAYS AND INTERMODAL



HIGHWAYS

TPO Project No: **DT4399231**
 LRTP Ref: 5-5
 County: MIAMI-DADE
 Roadway ID:
 Lanes Exist:
 Lanes Improved:
 Lanes Added:
 Project Length: 0.093
 District: 6

Project Description: **SR 916/NE 135 ST AT NE 12TH AVE**

Type of Work: **INTERSECTION IMPROVEMENT** SIS or Non-SIS: **No**

Extra Description:

		Proposed Funding (in \$000s)							
PHASE :	Funding Source	<2020	2019 - 2020	2020 - 2021	2021 - 2022	2022 - 2023	2023 - 2024	>2024	All Years
CONSTRUCTION	Total	0	0	526	0	0	0	0	526

RESPONSIBLE AGENCY: **FDOT**

Item Segment TOTAL ALL Years ALL Phases: **\$582**

Item Number: **439923** Item TOTAL ALL Years ALL Phases ALL Segments: **\$582**

TPO Project No: **DT4399241**
 LRTP Ref: 5-5
 County: MIAMI-DADE
 Roadway ID:
 Lanes Exist:
 Lanes Improved:
 Lanes Added:
 Project Length: 0.438
 District: 6

Project Description: **SR 973/SW 87 AVE FROM SW 27 ST TO SW 20 TERRACE**

Type of Work: **INTERSECTION IMPROVEMENT** SIS or Non-SIS: **No**

Extra Description:

		Proposed Funding (in \$000s)							
PHASE :	Funding Source	<2020	2019 - 2020	2020 - 2021	2021 - 2022	2022 - 2023	2023 - 2024	>2024	All Years
PRELIMINARY ENGINEERING	DIH	29	5	0	0	0	0	0	34
	DS	28	0	0	0	0	0	0	28
	HSP	244	0	0	0	0	0	0	244
	Total	301	5	0	0	0	0	0	306
RIGHT OF WAY	DDR	150	161	0	0	0	0	0	311
	DIH	15	5	0	0	0	0	0	20
	Total	165	166	0	0	0	0	0	331
CONSTRUCTION	ACSS	0	0	1,378	0	0	0	0	1,378
	DIH	0	0	73	0	0	0	0	73
	Total	0	0	1,451	0	0	0	0	1,451
ALTERNATIVE CONTRACTING INCENTIVES	SA	0	0	0	68	0	0	0	68
	Total	0	0	0	68	0	0	0	68

RESPONSIBLE AGENCY: **FDOT**

Item Segment TOTAL ALL Years ALL Phases: **\$2,156**

Item Number: **439924** Item TOTAL ALL Years ALL Phases ALL Segments: **\$2,156**

MIAMI-DADE TRANSPORTATION PLANNING ORGANIZATION
TRANSPORTATION IMPROVEMENT PROGRAM
PRIMARY STATE HIGHWAYS AND INTERMODAL



HIGHWAYS

TPO Project No: DT4399761	Project Description: SR 909/WEST DIXIE HWY	FROM NE 119 ST	TO N OF NE 124 ST
LRTP Ref: 5-5			
County: MIAMI-DADE			
Roadway ID:			
Lanes Exist:	Type of Work: RESURFACING	SIS or Non-SIS: No	
Lanes Improved:	Extra Description:		
Lanes Added:			
Project Length: 0.513			
District: 6			

PHASE :		Proposed Funding (in \$000s)								
		Funding Source	<2020	2019 - 2020	2020 - 2021	2021 - 2022	2022 - 2023	2023 - 2024	>2024	All Years
PRELIMINARY ENGINEERING		DDR	299	0	0	0	0	0	0	299
		DIH	20	0	0	0	0	0	0	20
		DS	6	0	0	0	0	0	0	6
		Total	325	0	0	0	0	0	0	0
CONSTRUCTION		ACSS	0	0	0	0	33	0	0	33
		DDR	0	0	0	0	981	0	0	981
		DIH	0	0	0	0	14	0	0	14
		DS	0	0	0	0	158	0	0	158
		Total	0	0	0	0	1,186	0	0	0

RESPONSIBLE AGENCY: FDOT

Item Segment TOTAL ALL Years ALL Phases:	\$1,511
Item Number: 439976 Item TOTAL ALL Years ALL Phases ALL Segments:	\$2,017

TPO Project No: DT4399762	Project Description: SR 909/WEST DIXIE HWY	AT NE 119 ST AND NE 124 ST
LRTP Ref: 5-5		
County: MIAMI-DADE		
Roadway ID:		
Lanes Exist:	Type of Work: INTERSECTION IMPROVEMENT	SIS or Non-SIS: No
Lanes Improved:	Extra Description:	
Lanes Added:		
Project Length: 0.513		
District: 6		

PHASE :		Proposed Funding (in \$000s)									
		Funding Source	<2020	2019 - 2020	2020 - 2021	2021 - 2022	2022 - 2023	2023 - 2024	>2024	All Years	
PRELIMINARY ENGINEERING		DDR	26	0	0	0	0	0	0	26	
		DIH	5	0	0	0	0	0	0	5	
		Total	31	0	0	0	0	0	0	0	31
RIGHT OF WAY		DDR	0	318	0	0	0	0	0	318	
		DIH	0	11	0	0	0	0	0	11	
		Total	0	329	0	0	0	0	0	0	329
		ACSS	0	0	0	0	118	0	0	118	

MIAMI-DADE TRANSPORTATION PLANNING ORGANIZATION
 TRANSPORTATION IMPROVEMENT PROGRAM
 PRIMARY STATE HIGHWAYS AND INTERMODAL



HIGHWAYS

TPO Project No: **DT4399762**
 LRTP Ref: 5-5
 County: MIAMI-DADE
 Roadway ID:
 Lanes Exist:
 Lanes Improved:
 Lanes Added:
 Project Length: 0.513
 District: 6

Project Description: **SR 909/WEST DIXIE HWY AT NE 119 ST AND NE 124 ST**

Type of Work: **INTERSECTION IMPROVEMENT** SIS or Non-SIS: **No**

Extra Description:

PHASE :		Proposed Funding (in \$000s)							
		Funding Source	<2020	2019 - 2020	2020 - 2021	2021 - 2022	2022 - 2023	2023 - 2024	>2024
CONSTRUCTION	DIH	0	0	0	0	11	0	0	11
	DS	0	0	0	0	17	0	0	17
	Total	0	0	0	0	146	0	0	146

RESPONSIBLE AGENCY: **FDOT**

Item Segment **TOTAL ALL Years ALL Phases:** **\$506**
 Item Number: **439976** Item **TOTAL ALL Years ALL Phases ALL Segments:** **\$2,017**

TPO Project No: **DT4399811**
 LRTP Ref: 5-5
 County: MIAMI-DADE
 Roadway ID:
 Lanes Exist:
 Lanes Improved:
 Lanes Added:
 Project Length: 2.084
 District: 6

Project Description: **SR 924/NW 119 ST/GRATIGNY RD FROM NW 27 AVE TO E. OF NW 7 AVE**

Type of Work: **RESURFACING** SIS or Non-SIS: **Yes**

Extra Description:

PHASE :		Proposed Funding (in \$000s)							
		Funding Source	<2020	2019 - 2020	2020 - 2021	2021 - 2022	2022 - 2023	2023 - 2024	>2024
PRELIMINARY ENGINEERING	DDR	613	0	0	0	0	0	0	613
	DIH	25	0	0	0	0	0	0	25
	Total	638	0	0	0	0	0	0	638
CONSTRUCTION	DDR	0	0	0	1,217	0	0	0	1,217
	DIH	0	0	0	49	0	0	0	49
	DS	0	0	0	494	0	0	0	494
	SA	0	0	0	3,027	0	0	0	3,027
	Total	0	0	0	4,787	0	0	0	4,787

RESPONSIBLE AGENCY: **FDOT**

Item Segment **TOTAL ALL Years ALL Phases:** **\$5,425**
 Item Number: **439981** Item **TOTAL ALL Years ALL Phases ALL Segments:** **\$6,043**

MIAMI-DADE TRANSPORTATION PLANNING ORGANIZATION
TRANSPORTATION IMPROVEMENT PROGRAM
PRIMARY STATE HIGHWAYS AND INTERMODAL



HIGHWAYS

TPO Project No: DT4399812	Project Description: SR 924/NW 119 ST	AT NW 27 AVE AND NW 17 AVE
LRTP Ref: 5-5		
County: MIAMI-DADE		
Roadway ID: 87052000		
Lanes Exist: 7	Type of Work: INTERSECTION IMPROVEMENT	SIS or Non-SIS: Yes
Lanes Improved: 7		
Lanes Added:	Extra Description:	
Project Length: 0.001		
District: 6		

PHASE :		Proposed Funding (in \$000s)								
		Funding Source	<2020	2019 - 2020	2020 - 2021	2021 - 2022	2022 - 2023	2023 - 2024	>2024	All Years
			14	0	0	0	0	0	0	14
		DIH	10	0	0	0	0	0	0	10
PRELIMINARY ENGINEERING		Total	24	0	0	0	0	0	0	24
		DIH	0	10	0	0	0	0	0	10
		DS	0	160	0	0	0	0	0	160
RIGHT OF WAY		Total	0	170	0	0	0	0	0	170
		ACSS	0	0	0	402	0	0	0	402
		DIH	0	0	0	11	0	0	0	11
		DS	0	0	0	11	0	0	0	11
CONSTRUCTION		Total	0	0	0	424	0	0	0	424

RESPONSIBLE AGENCY: FDOT

Item Segment TOTAL ALL Years ALL Phases:	\$618
Item Number: 439981	Item TOTAL ALL Years ALL Phases ALL Segments: \$6,043

TPO Project No: DT4399831	Project Description: SR 968/W FLAGLER ST AND SW 84 AVE	
LRTP Ref: 5-5		
County: MIAMI-DADE		
Roadway ID: 87053000		
Lanes Exist: 6	Type of Work: INTERSECTION IMPROVEMENT	SIS or Non-SIS: No
Lanes Improved: 6		
Lanes Added:	Extra Description:	
Project Length: 0.105		
District: 6		

PHASE :		Proposed Funding (in \$000s)								
		Funding Source	<2020	2019 - 2020	2020 - 2021	2021 - 2022	2022 - 2023	2023 - 2024	>2024	All Years
		DDR	142	0	0	0	0	0	0	142
		DIH	20	0	0	0	0	0	0	20
		DS	3	0	0	0	0	0	0	3
PRELIMINARY ENGINEERING		Total	165	0	0	0	0	0	0	165
		DDR	36	0	0	0	0	0	0	36
		DIH	2	0	0	0	0	0	0	2

MIAMI-DADE TRANSPORTATION PLANNING ORGANIZATION
 TRANSPORTATION IMPROVEMENT PROGRAM
 PRIMARY STATE HIGHWAYS AND INTERMODAL



HIGHWAYS

TPO Project No: **DT4399831** Project Description: **SR 968/W FLAGLER ST AND SW 84 AVE**
 LRTP Ref: 5-5
 County: MIAMI-DADE
 Roadway ID: 87053000
 Lanes Exist: 6 Type of Work: **INTERSECTION IMPROVEMENT** SIS or Non-SIS: **No**
 Lanes Improved: 6
 Lanes Added:
 Project Length: 0.105 Extra Description:
 District: 6

PHASE :		Proposed Funding (in \$000s)							
		Funding Source	<2020	2019 - 2020	2020 - 2021	2021 - 2022	2022 - 2023	2023 - 2024	>2024
RIGHT OF WAY	DS	2	0	0	0	0	0	0	2
	Total	40	0	0	0	0	0	0	40
	ACSS	0	470	0	0	0	0	0	470
	DIH	0	25	0	0	0	0	0	25
	DS	0	10	0	0	0	0	0	10
CONSTRUCTION	DS	0	5	0	0	0	0	0	5
	Total	0	510	0	0	0	0	0	510

RESPONSIBLE AGENCY: **FDOT**

Item Segment **TOTAL ALL Years ALL Phases:** **\$715**
 Item Number: **439983** Item **TOTAL ALL Years ALL Phases ALL Segments:** **\$715**

TPO Project No: **DT4399841** Project Description: **SR 5/US 1 AT SW 136TH ST**
 LRTP Ref: 5-5
 County: MIAMI-DADE
 Roadway ID: 87020000
 Lanes Exist: 6 Type of Work: **INTERSECTION IMPROVEMENT** SIS or Non-SIS: **No**
 Lanes Improved: 6
 Lanes Added:
 Project Length: 0.002 Extra Description:
 District: 6

PHASE :		Proposed Funding (in \$000s)							
		Funding Source	<2020	2019 - 2020	2020 - 2021	2021 - 2022	2022 - 2023	2023 - 2024	>2024
PRELIMINARY ENGINEERING	DIH	45	0	0	0	0	0	0	45
	DS	83	0	0	0	0	0	0	83
	Total	128	0	0	0	0	0	0	128
RIGHT OF WAY	DDR	127	0	0	0	0	0	0	127
	DIH	10	0	0	0	0	0	0	10
	Total	137	0	0	0	0	0	0	137
	ACSS	0	0	467	0	0	0	0	467
	DIH	0	0	42	0	0	0	0	42

MIAMI-DADE TRANSPORTATION PLANNING ORGANIZATION
TRANSPORTATION IMPROVEMENT PROGRAM
PRIMARY STATE HIGHWAYS AND INTERMODAL



HIGHWAYS

TPO Project No: **DT4399841**
 LRTP Ref: 5-5
 County: MIAMI-DADE
 Roadway ID: 87020000
 Lanes Exist: 6
 Lanes Improved: 6
 Lanes Added:
 Project Length: 0.002
 District: 6

Project Description: **SR 5/US 1 AT SW 136TH ST**

Type of Work: **INTERSECTION IMPROVEMENT** SIS or Non-SIS: **No**

Extra Description:

PHASE :		Proposed Funding (in \$000s)								
		Funding Source	<2020	2019 - 2020	2020 - 2021	2021 - 2022	2022 - 2023	2023 - 2024	>2024	All Years
CONSTRUCTION		DS	0	0	11	0	0	0	0	11
		Total	0	0	520	0	0	0	0	520

RESPONSIBLE AGENCY: **FDOT**

Item Segment **TOTAL ALL Years ALL Phases:** **\$785**

Item Number: **439984** Item **TOTAL ALL Years ALL Phases ALL Segments:** **\$785**

TPO Project No: **DT4399851**
 LRTP Ref: 5-5
 County: MIAMI-DADE
 Roadway ID:
 Lanes Exist:
 Lanes Improved:
 Lanes Added:
 Project Length: 0.206
 District: 6

Project Description: **SR 860/MIAMI GARDENS DR AND NW 67 AVE**

Type of Work: **INTERSECTION IMPROVEMENT** SIS or Non-SIS: **No**

Extra Description:

PHASE :		Proposed Funding (in \$000s)								
		Funding Source	<2020	2019 - 2020	2020 - 2021	2021 - 2022	2022 - 2023	2023 - 2024	>2024	All Years
PRELIMINARY ENGINEERING		DIH	40	0	0	0	0	0	0	40
		DS	12	0	0	0	0	0	0	12
		HSP	190	0	0	0	0	0	0	190
		Total	242	0	0	0	0	0	0	0
RIGHT OF WAY		DDR	64	38	0	0	0	0	0	102
		DIH	5	5	0	0	0	0	0	10
		DS	19	0	0	0	0	0	0	19
		Total	88	43	0	0	0	0	0	0
		DS	0	0	30	0	0	0	0	30
		LF	0	0	3	0	0	0	0	3

MIAMI-DADE TRANSPORTATION PLANNING ORGANIZATION
TRANSPORTATION IMPROVEMENT PROGRAM
PRIMARY STATE HIGHWAYS AND INTERMODAL



HIGHWAYS

TPO Project No: **DT4399851**
 LRTP Ref: 5-5
 County: MIAMI-DADE
 Roadway ID:
 Lanes Exist:
 Lanes Improved:
 Lanes Added:
 Project Length: 0.206
 District: 6

Project Description: **SR 860/MIAMI GARDENS DR AND NW 67 AVE**

Type of Work: **INTERSECTION IMPROVEMENT** SIS or Non-SIS: **No**

Extra Description:

PHASE :		Proposed Funding (in \$000s)							
		Funding Source	<2020	2019 - 2020	2020 - 2021	2021 - 2022	2022 - 2023	2023 - 2024	>2024
RAILROAD & UTILITIES	Total	0	0	33	0	0	0	0	33
	ACSS	0	0	862	0	0	0	0	862
	DIH	0	0	69	0	0	0	0	69
	DS	2	0	0	0	0	0	0	2
CONSTRUCTION	Total	2	0	931	0	0	0	0	933

RESPONSIBLE AGENCY: **FDOT**

Item Segment **TOTAL ALL Years ALL Phases:** **\$1,339**
 Item Number: **439985** Item **TOTAL ALL Years ALL Phases ALL Segments:** **\$1,339**

TPO Project No: **DT4399861**
 LRTP Ref: 5-5
 County: MIAMI-DADE
 Roadway ID:
 Lanes Exist:
 Lanes Improved:
 Lanes Added:
 Project Length: 0.981
 District: 6

Project Description: **SR 5/US 1 FROM BAILES RD TO SW 214 ST**

Type of Work: **INTERSECTION IMPROVEMENT** SIS or Non-SIS: **No**

Extra Description:

PHASE :		Proposed Funding (in \$000s)							
		Funding Source	<2020	2019 - 2020	2020 - 2021	2021 - 2022	2022 - 2023	2023 - 2024	>2024
PRELIMINARY ENGINEERING	ACSS	28	0	0	0	0	0	0	28
	DIH	51	0	0	0	0	0	0	51
	DS	88	0	0	0	0	0	0	88
	DS	45	0	0	0	0	0	0	45
	HSP	399	0	0	0	0	0	0	399
RIGHT OF WAY	Total	611	0	0	0	0	0	0	611
	DDR	0	233	0	0	0	0	0	233
	DIH	4	60	0	0	0	0	0	64
	DS	20	0	0	0	0	0	0	20
RIGHT OF WAY	Total	24	293	0	0	0	0	0	317
	ACSS	0	0	0	2,901	0	0	0	2,901

MIAMI-DADE TRANSPORTATION PLANNING ORGANIZATION
 TRANSPORTATION IMPROVEMENT PROGRAM
 PRIMARY STATE HIGHWAYS AND INTERMODAL



HIGHWAYS

TPO Project No: **DT4399861**
 LRTP Ref: 5-5
 County: MIAMI-DADE
 Roadway ID:
 Lanes Exist:
 Lanes Improved:
 Lanes Added:
 Project Length: 0.981
 District: 6

Project Description: **SR 5/US 1 FROM BAILES RD TO SW 214 ST**

Type of Work: **INTERSECTION IMPROVEMENT** SIS or Non-SIS: **No**

Extra Description:

PHASE :		Proposed Funding (in \$000s)							
		Funding Source	<2020	2019 - 2020	2020 - 2021	2021 - 2022	2022 - 2023	2023 - 2024	>2024
CONSTRUCTION	DIH	0	0	0	32	0	0	0	32
	SA	0	0	0	84	0	0	0	84
	Total	0	0	0	3,017	0	0	0	3,017

RESPONSIBLE AGENCY: FDOT

Item Segment TOTAL ALL Years ALL Phases: **\$3,945**
 Item Number: 439986 Item TOTAL ALL Years ALL Phases ALL Segments: **\$3,945**

TPO Project No: **DT4400131**
 LRTP Ref: 5-5
 County: MIAMI-DADE
 Roadway ID:
 Lanes Exist:
 Lanes Improved:
 Lanes Added:
 Project Length: 0.188
 District: 6

Project Description: **SR 934/NE 82 ST FROM NE 4 PLACE TO SR 5/US-1/BISCAYNE BOULEVARD**

Type of Work: **INTERSECTION IMPROVEMENT** SIS or Non-SIS: **No**

Extra Description:

PHASE :		Proposed Funding (in \$000s)							
		Funding Source	<2020	2019 - 2020	2020 - 2021	2021 - 2022	2022 - 2023	2023 - 2024	>2024
PRELIMINARY ENGINEERING	DIH	19	0	0	0	0	0	0	19
	DS	146	0	0	0	0	0	0	146
	Total	165	0	0	0	0	0	0	165
CONSTRUCTION	ACSS	298	0	0	0	0	0	0	298
	DDR	15	0	0	0	0	0	0	15
	DIH	27	0	0	0	0	0	0	27
	DS	0	76	0	0	0	0	0	76
	Total	340	76	0	0	0	0	0	416

RESPONSIBLE AGENCY: FDOT

Item Segment TOTAL ALL Years ALL Phases: **\$581**
 Item Number: 440013 Item TOTAL ALL Years ALL Phases ALL Segments: **\$581**

MIAMI-DADE TRANSPORTATION PLANNING ORGANIZATION
TRANSPORTATION IMPROVEMENT PROGRAM
PRIMARY STATE HIGHWAYS AND INTERMODAL



HIGHWAYS

TPO Project No: DT4401691	Project Description: SR A1A/COLLINS AVE SIGNALIZED INTERSECTION LIGHTING	FROM FOUNTAIN ST	TO 17TH ST
LRTP Ref: 5-5			
County: MIAMI-DADE			
Roadway ID:			
Lanes Exist:	Type of Work: LIGHTING	SIS or Non-SIS: No	
Lanes Improved:	Extra Description:		
Lanes Added:			
Project Length: 3.342			
District: 6			

PHASE :		Proposed Funding (in \$000s)								
		Funding Source	<2020	2019 - 2020	2020 - 2021	2021 - 2022	2022 - 2023	2023 - 2024	>2024	All Years
		DIH	10	10	0	0	0	0	0	20
		DS	4	0	0	0	0	0	0	4
		HSP	170	0	0	0	0	0	0	170
PRELIMINARY ENGINEERING		Total	184	10	0	0	0	0	0	194
		ACSS	0	10	0	0	0	0	0	10
		ACSS	0	681	0	0	0	0	0	681
		DIH	0	36	0	0	0	0	0	36
		SA	0	7	0	0	0	0	0	7
CONSTRUCTION		Total	0	734	0	0	0	0	0	734

RESPONSIBLE AGENCY: FDOT

Item Segment TOTAL ALL Years ALL Phases:	\$928
Item Number: 440169	
Item TOTAL ALL Years ALL Phases ALL Segments:	\$928

TPO Project No: DT4401701	Project Description: SR A1A/COLLINS AVE SIGNALIZED INTERSECTION LIGHTING	FROM 18 ST	TO 65TH ST
LRTP Ref: 5-5			
County: MIAMI-DADE			
Roadway ID: 87060000			
Lanes Exist: 6	Type of Work: LIGHTING	SIS or Non-SIS: No	
Lanes Improved:	Extra Description:		
Lanes Added:			
Project Length: 3.910			
District: 6			

PHASE :		Proposed Funding (in \$000s)								
		Funding Source	<2020	2019 - 2020	2020 - 2021	2021 - 2022	2022 - 2023	2023 - 2024	>2024	All Years
		DIH	10	10	0	0	0	0	0	20
		DS	8	0	0	0	0	0	0	8
		HSP	150	0	0	0	0	0	0	150
PRELIMINARY ENGINEERING		Total	168	10	0	0	0	0	0	178
		ACSA	0	27	0	0	0	0	0	27
		ACSS	0	10	0	0	0	0	0	10
		ACSS	0	304	0	0	0	0	0	304

MIAMI-DADE TRANSPORTATION PLANNING ORGANIZATION
TRANSPORTATION IMPROVEMENT PROGRAM
PRIMARY STATE HIGHWAYS AND INTERMODAL



HIGHWAYS

TPO Project No: DT4401701	Project Description: SR A1A/COLLINS AVE SIGNALIZED INTERSECTION LIGHTING	FROM 18 ST	TO 65TH ST
LRTP Ref: 5-5			
County: MIAMI-DADE			
Roadway ID: 87060000			
Lanes Exist: 6	Type of Work: LIGHTING	SIS or Non-SIS: No	
Lanes Improved:	Extra Description:		
Lanes Added:			
Project Length: 3.910			
District: 6			

PHASE :		Proposed Funding (in \$000s)							
		Funding Source	<2020	2019 - 2020	2020 - 2021	2021 - 2022	2022 - 2023	2023 - 2024	>2024
	DIH	0	16	0	0	0	0	0	16
	SA	0	5	0	0	0	0	0	5
CONSTRUCTION	Total	0	362	0	0	0	0	0	362

RESPONSIBLE AGENCY: FDOT

	Item Segment TOTAL ALL Years ALL Phases: \$540
Item Number: 440170	Item TOTAL ALL Years ALL Phases ALL Segments: \$540

TPO Project No: DT4401711	Project Description: SR A1A/COLLINS SIGNALIZED INTSEC. LIGHTING FRM 67 ST TO HARBOR WY WEST	FROM 18 ST	TO 65TH ST
LRTP Ref: 5-5			
County: MIAMI-DADE			
Roadway ID:			
Lanes Exist:	Type of Work: LIGHTING	SIS or Non-SIS: No	
Lanes Improved:	Extra Description:		
Lanes Added:			
Project Length: 3.089			
District: 6			

PHASE :		Proposed Funding (in \$000s)							
		Funding Source	<2020	2019 - 2020	2020 - 2021	2021 - 2022	2022 - 2023	2023 - 2024	>2024
	DIH	10	10	0	0	0	0	0	20
	DS	3	0	0	0	0	0	0	3
	HSP	145	0	0	0	0	0	0	145
PRELIMINARY ENGINEERING	Total	158	10	0	0	0	0	0	168
	ACSS	0	10	0	0	0	0	0	10
	ACSS	0	540	0	0	0	0	0	540
	DIH	0	28	0	0	0	0	0	28
	SA	0	5	0	0	0	0	0	5
CONSTRUCTION	Total	0	583	0	0	0	0	0	583

RESPONSIBLE AGENCY: FDOT

	Item Segment TOTAL ALL Years ALL Phases: \$751
Item Number: 440171	Item TOTAL ALL Years ALL Phases ALL Segments: \$751

MIAMI-DADE TRANSPORTATION PLANNING ORGANIZATION
TRANSPORTATION IMPROVEMENT PROGRAM
PRIMARY STATE HIGHWAYS AND INTERMODAL



HIGHWAYS

TPO Project No: **DT4401721**
LRTP Ref: 5-5
County: MIAMI-DADE
Roadway ID:
Lanes Exist:
Lanes Improved:
Lanes Added:
Project Length: 5.768
District: 6

Project Description: **SR 968/W FLAGLER SIGNALIZED INTERSECTION LIGHTING FM W 84 AVE TO NW 27 CT**

Type of Work: **LIGHTING** SIS or Non-SIS: **No**

Extra Description:

		Proposed Funding (in \$000s)							
PHASE :	Funding Source	<2020	2019 - 2020	2020 - 2021	2021 - 2022	2022 - 2023	2023 - 2024	>2024	All Years
	DIH	10	10	0	0	0	0	0	20
	DS	2	0	0	0	0	0	0	2
	HSP	148	0	0	0	0	0	0	148
PRELIMINARY ENGINEERING	Total	160	10	0	0	0	0	0	170
	SA	0	70	0	0	0	0	0	70
RAILROAD & UTILITIES	Total	0	70	0	0	0	0	0	70
	ACSA	0	14	0	0	0	0	0	14
	ACSS	0	900	0	0	0	0	0	900
	DIH	0	49	0	0	0	0	0	49
	SA	0	5	0	0	0	0	0	5
CONSTRUCTION	Total	0	968	0	0	0	0	0	968

RESPONSIBLE AGENCY: **FDOT**

Item Segment **TOTAL ALL Years ALL Phases:** **\$1,208**

Item Number: **440172** Item **TOTAL ALL Years ALL Phases ALL Segments:** **\$1,208**

TPO Project No: **DT4401731**
LRTP Ref: 5-5
County: MIAMI-DADE
Roadway ID: 87240000
Lanes Exist: 6
Lanes Improved:
Lanes Added:
Project Length: 5.220
District: 6

Project Description: **SR 9/NW 27TH AVE SIGNALIZED INTERSECTION LIGHTING FROM 27 TER TO NW 46 ST**

Type of Work: **LIGHTING** SIS or Non-SIS: **No**

Extra Description:

		Proposed Funding (in \$000s)							
PHASE :	Funding Source	<2020	2019 - 2020	2020 - 2021	2021 - 2022	2022 - 2023	2023 - 2024	>2024	All Years
	DDR	2	0	0	0	0	0	0	2
	DIH	10	10	0	0	0	0	0	20
	DS	0	0	0	0	0	0	0	0
	HSP	139	0	0	0	0	0	0	139
PRELIMINARY ENGINEERING	Total	151	10	0	0	0	0	0	161

MIAMI-DADE TRANSPORTATION PLANNING ORGANIZATION
 TRANSPORTATION IMPROVEMENT PROGRAM
 PRIMARY STATE HIGHWAYS AND INTERMODAL



HIGHWAYS

TPO Project No: DT4401731	Project Description: SR 9/NW 27TH AVE SIGNALIZED INTERSECTION LIGHTING	FROM 27 TER	TO NW 46 ST
LRTP Ref: 5-5			
County: MIAMI-DADE			
Roadway ID: 87240000			
Lanes Exist: 6	Type of Work: LIGHTING	SIS or Non-SIS: No	
Lanes Improved:	Extra Description:		
Lanes Added:			
Project Length: 5.220			
District: 6			

PHASE :		Proposed Funding (in \$000s)								
		Funding Source	<2020	2019 - 2020	2020 - 2021	2021 - 2022	2022 - 2023	2023 - 2024	>2024	All Years
RAILROAD & UTILITIES		SA	0	160	0	0	0	0	0	160
		Total	0	160	0	0	0	0	0	160
CONSTRUCTION		ACSS	0	530	0	0	0	0	0	530
		DIH	0	28	0	0	0	0	0	28
		SA	0	2	0	0	0	0	0	2
		Total	0	560	0	0	0	0	0	560

RESPONSIBLE AGENCY: FDOT

Item Number: 440173	Item Segment TOTAL ALL Years ALL Phases: \$881
	Item TOTAL ALL Years ALL Phases ALL Segments: \$881

TPO Project No: DT4401741	Project Description: SR 9/NW 27TH AVE SIGNALIZED INTERSECTION LIGHTING	FROM NW 50 ST	TO NW 22 AVE
LRTP Ref: 5-5			
County: MIAMI-DADE			
Roadway ID:			
Lanes Exist:	Type of Work: LIGHTING	SIS or Non-SIS: No	
Lanes Improved:	Extra Description:		
Lanes Added:			
Project Length: 6.277			
District: 6			

PHASE :		Proposed Funding (in \$000s)								
		Funding Source	<2020	2019 - 2020	2020 - 2021	2021 - 2022	2022 - 2023	2023 - 2024	>2024	All Years
PRELIMINARY ENGINEERING		DIH	16	10	0	0	0	0	0	26
		DS	0	0	0	0	0	0	0	0
		DS	6	0	0	0	0	0	0	6
		HSP	154	0	0	0	0	0	0	154
		Total	176	10	0	0	0	0	0	186
RAILROAD & UTILITIES		SA	0	225	0	0	0	0	0	225
		Total	0	225	0	0	0	0	0	225
		ACSS	0	10	0	0	0	0	0	10
		ACSS	0	479	0	0	0	0	0	479

MIAMI-DADE TRANSPORTATION PLANNING ORGANIZATION
TRANSPORTATION IMPROVEMENT PROGRAM
PRIMARY STATE HIGHWAYS AND INTERMODAL



HIGHWAYS

TPO Project No: DT4401741	Project Description: SR 9/NW 27TH AVE SIGNALIZED INTERSECTION LIGHTING	FROM NW 50 ST	TO NW 22 AVE
LRTP Ref: 5-5			
County: MIAMI-DADE			
Roadway ID:			
Lanes Exist:	Type of Work: LIGHTING	SIS or Non-SIS: No	
Lanes Improved:	Extra Description:		
Lanes Added:			
Project Length: 6.277			
District: 6			

PHASE :		Proposed Funding (in \$000s)								
		Funding Source	<2020	2019 - 2020	2020 - 2021	2021 - 2022	2022 - 2023	2023 - 2024	>2024	All Years
		DIH	0	28	0	0	0	0	0	28
		DS	0	21	0	0	0	0	0	21
		SA	0	5	0	0	0	0	0	5
CONSTRUCTION		Total	0	543	0	0	0	0	0	543

RESPONSIBLE AGENCY: FDOT

Item Segment TOTAL ALL Years ALL Phases:	\$954
Item Number: 440174	Item TOTAL ALL Years ALL Phases ALL Segments: \$954

TPO Project No: DT4401751	Project Description: SR 817/NW 27TH AVE SIGNALIZED INTERS LIGHTING	FROM SR 9	TO NW 199 ST
LRTP Ref: 5-5			
County: MIAMI-DADE			
Roadway ID:			
Lanes Exist:	Type of Work: LIGHTING	SIS or Non-SIS: No	
Lanes Improved:	Extra Description:		
Lanes Added:			
Project Length: 3.670			
District: 6			

PHASE :		Proposed Funding (in \$000s)								
		Funding Source	<2020	2019 - 2020	2020 - 2021	2021 - 2022	2022 - 2023	2023 - 2024	>2024	All Years
		DDR	121	0	0	0	0	0	0	121
		DIH	10	10	0	0	0	0	0	20
		DS	2	0	0	0	0	0	0	2
PRELIMINARY ENGINEERING		Total	133	10	0	0	0	0	0	143
		SA	0	55	0	0	0	0	0	55
RAILROAD & UTILITIES		Total	0	55	0	0	0	0	0	55
		ACSA	0	8	0	0	0	0	0	8
		ACSS	0	8	0	0	0	0	0	8
		ACSS	0	590	0	0	0	0	0	590
		DIH	0	33	0	0	0	0	0	33

MIAMI-DADE TRANSPORTATION PLANNING ORGANIZATION
TRANSPORTATION IMPROVEMENT PROGRAM
PRIMARY STATE HIGHWAYS AND INTERMODAL



HIGHWAYS

TPO Project No: DT4401751	Project Description: SR 817/NW 27TH AVE SIGNALIZED INTERS LIGHTING	FROM SR 9	TO NW 199 ST
LRTP Ref: 5-5			
County: MIAMI-DADE			
Roadway ID:			
Lanes Exist:	Type of Work: LIGHTING	SIS or Non-SIS: No	
Lanes Improved:	Extra Description:		
Lanes Added:			
Project Length: 3.670			
District: 6			

PHASE :		Proposed Funding (in \$000s)							
		Funding Source	<2020	2019 - 2020	2020 - 2021	2021 - 2022	2022 - 2023	2023 - 2024	>2024
CONSTRUCTION	Total	0	639	0	0	0	0	0	639

RESPONSIBLE AGENCY: **FDOT**

Item Segment TOTAL ALL Years ALL Phases: **\$837**

Item Number: **440175** Item TOTAL ALL Years ALL Phases ALL Segments: **\$837**

TPO Project No: DT4401761	Project Description: SR 989/SW 112 AVE SIGNALIZED INTERSECTION LIGHTING	FROM JUST S OF US 1	TO 248 ST
LRTP Ref: 5-5			
County: MIAMI-DADE			
Roadway ID: 87015000			
Lanes Exist: 4	Type of Work: LIGHTING	SIS or Non-SIS: No	
Lanes Improved:	Extra Description:		
Lanes Added:			
Project Length: 2.492			
District: 6			

PHASE :		Proposed Funding (in \$000s)							
		Funding Source	<2020	2019 - 2020	2020 - 2021	2021 - 2022	2022 - 2023	2023 - 2024	>2024
PRELIMINARY ENGINEERING	ACSS	92	0	0	0	0	0	0	92
	DIH	10	10	0	0	0	0	0	20
	Total	102	10	0	0	0	0	0	112
CONSTRUCTION	ACSS	0	0	264	0	0	0	0	264
	DIH	0	0	11	0	0	0	0	11
	DS	0	0	11	0	0	0	0	11
Total	0	0	286	0	0	0	0	286	

RESPONSIBLE AGENCY: **FDOT**

Item Segment TOTAL ALL Years ALL Phases: **\$398**

Item Number: **440176** Item TOTAL ALL Years ALL Phases ALL Segments: **\$771**

MIAMI-DADE TRANSPORTATION PLANNING ORGANIZATION
TRANSPORTATION IMPROVEMENT PROGRAM
PRIMARY STATE HIGHWAYS AND INTERMODAL



HIGHWAYS

TPO Project No: **DT4401762**
 LRTP Ref: 5-5
 County: MIAMI-DADE
 Roadway ID:
 Lanes Exist:
 Lanes Improved:
 Lanes Added:
 Project Length: 1.115
 District: 6

Project Description: **SR 994/QUAIL ROOST DR SIGNALIZED INT. LIGHTING FM SW 113 AVE TO BUSWAY**

Type of Work: **LIGHTING** SIS or Non-SIS: **No**

Extra Description:

		Proposed Funding (in \$000s)							
PHASE :	Funding Source	<2020	2019 - 2020	2020 - 2021	2021 - 2022	2022 - 2023	2023 - 2024	>2024	All Years
	DDR	73	0	0	0	0	0	0	73
	DIH	10	10	0	0	0	0	0	20
PRELIMINARY ENGINEERING	Total	83	10	0	0	0	0	0	93
	ACSS	0	0	234	0	0	0	0	234
	DIH	0	0	11	0	0	0	0	11
	DS	0	0	19	0	0	0	0	19
CONSTRUCTION	Total	0	0	264	0	0	0	0	264
	DS	0	0	0	0	16	0	0	16
ALTERNATIVE CONTRACTING INCENTIVES	Total	0	0	0	0	16	0	0	16

RESPONSIBLE AGENCY: **FDOT**

Item Segment TOTAL ALL Years ALL Phases:	\$373
Item Number: 440176 Item TOTAL ALL Years ALL Phases ALL Segments:	\$771

TPO Project No: **DT4401771**
 LRTP Ref: 5-5
 County: MIAMI-DADE
 Roadway ID:
 Lanes Exist:
 Lanes Improved:
 Lanes Added:
 Project Length: 2.828
 District: 6

Project Description: **SR 934/NW 81/NW 82ST SIGNALIZED FROM NW 79ST TO NE 10 AVE INTERSECTION LIGHTING**

Type of Work: **LIGHTING** SIS or Non-SIS: **No**

Extra Description:

		Proposed Funding (in \$000s)							
PHASE :	Funding Source	<2020	2019 - 2020	2020 - 2021	2021 - 2022	2022 - 2023	2023 - 2024	>2024	All Years
	ACSS	92	0	0	0	0	0	0	92
	DIH	10	10	0	0	0	0	0	20
PRELIMINARY ENGINEERING	Total	102	10	0	0	0	0	0	112
	ACSS	0	0	509	0	0	0	0	509

MIAMI-DADE TRANSPORTATION PLANNING ORGANIZATION
 TRANSPORTATION IMPROVEMENT PROGRAM
 PRIMARY STATE HIGHWAYS AND INTERMODAL



HIGHWAYS

TPO Project No: **DT4401771** Project Description: **SR 934/NW 81/NW 82ST SIGNALIZED FROM NW 79ST TO NE 10 AVE**
 LRTP Ref: 5-5 Description: **INTERSECTION LIGHTING**
 County: MIAMI-DADE
 Roadway ID: _____
 Lanes Exist: _____ Type of Work: **LIGHTING** SIS or Non-SIS: **No**
 Lanes Improved: _____ Extra Description: _____
 Lanes Added: _____
 Project Length: 2.828
 District: 6

PHASE :		Proposed Funding (in \$000s)							
		Funding Source	<2020	2019 - 2020	2020 - 2021	2021 - 2022	2022 - 2023	2023 - 2024	>2024
	DIH	0	0	25	0	0	0	0	25
CONSTRUCTION	Total	0	0	534	0	0	0	0	534

RESPONSIBLE AGENCY: **FDOT**

Item Segment TOTAL ALL Years ALL Phases: **\$646**
 Item Number: **440177** Item TOTAL ALL Years ALL Phases ALL Segments: **\$737**

TPO Project No: **DT4401772** Project Description: **SR 934/NW 79 ST AT NW 22ND AVE**
 LRTP Ref: _____ Description: _____
 County: MIAMI-DADE
 Roadway ID: _____
 Lanes Exist: _____ Type of Work: **LIGHTING** SIS or Non-SIS: **No**
 Lanes Improved: _____ Extra Description: _____
 Lanes Added: _____
 Project Length: 0.001
 District: 6

PHASE :		Proposed Funding (in \$000s)							
		Funding Source	<2020	2019 - 2020	2020 - 2021	2021 - 2022	2022 - 2023	2023 - 2024	>2024
	DIH	10	10	0	0	0	0	0	20
PRELIMINARY ENGINEERING	Total	10	10	0	0	0	0	0	20
	ACSS	0	0	68	0	0	0	0	68
	DIH	0	0	3	0	0	0	0	3
CONSTRUCTION	Total	0	0	71	0	0	0	0	71

RESPONSIBLE AGENCY: **FDOT**

Item Segment TOTAL ALL Years ALL Phases: **\$91**
 Item Number: **440177** Item TOTAL ALL Years ALL Phases ALL Segments: **\$737**

MIAMI-DADE TRANSPORTATION PLANNING ORGANIZATION
TRANSPORTATION IMPROVEMENT PROGRAM
PRIMARY STATE HIGHWAYS AND INTERMODAL



HIGHWAYS

TPO Project No: **DT4401781** Project Description: **SR 907/ALTON RD SIGNALIZED INTERS FROM 6 ST TO 20TH ST**
 LRTP Ref: 5-5 Description: **LIGHTING**
 County: MIAMI-DADE
 Roadway ID:
 Lanes Exist: Type of Work: **LIGHTING** SIS or Non-SIS: **No**
 Lanes Improved:
 Lanes Added: Extra Description:
 Project Length: 1.427
 District: 6

PHASE :		Proposed Funding (in \$000s)							
		Funding Source	<2020	2019 - 2020	2020 - 2021	2021 - 2022	2022 - 2023	2023 - 2024	>2024
PRELIMINARY ENGINEERING	DIH	54	10	0	0	0	0	0	64
	DS	19	0	0	0	0	0	0	19
	Total	73	10	0	0	0	0	0	83
CONSTRUCTION	ACSS	0	915	0	0	0	0	0	915
	DIH	0	49	0	0	0	0	0	49
	SA	0	21	0	0	0	0	0	21
	Total	0	985	0	0	0	0	0	985

RESPONSIBLE AGENCY: **FDOT**

Item Segment **TOTAL ALL Years ALL Phases:** **\$1,068**
 Item Number: **440178** Item **TOTAL ALL Years ALL Phases ALL Segments:** **\$1,438**

TPO Project No: **DT4401782** Project Description: **SR 934/NORMANDY DR SIGNALIZED INTERSECTION LIGHTING FROM E BAY DR TO W BAY DR**
 LRTP Ref: 5-5 Description: **INTERSECTION LIGHTING**
 County: MIAMI-DADE
 Roadway ID:
 Lanes Exist: Type of Work: **LIGHTING** SIS or Non-SIS: **No**
 Lanes Improved:
 Lanes Added: Extra Description:
 Project Length: 1.042
 District: 6

PHASE :		Proposed Funding (in \$000s)							
		Funding Source	<2020	2019 - 2020	2020 - 2021	2021 - 2022	2022 - 2023	2023 - 2024	>2024
PRELIMINARY ENGINEERING	DIH	23	10	0	0	0	0	0	33
	DS	46	0	0	0	0	0	0	46
	Total	69	10	0	0	0	0	0	79
RAILROAD & UTILITIES	SA	0	5	0	0	0	0	0	5
	Total	0	5	0	0	0	0	0	5
	ACSS	0	263	0	0	0	0	0	263
	DIH	0	13	0	0	0	0	0	13

MIAMI-DADE TRANSPORTATION PLANNING ORGANIZATION
TRANSPORTATION IMPROVEMENT PROGRAM
PRIMARY STATE HIGHWAYS AND INTERMODAL



HIGHWAYS

TPO Project No: DT4401782	Project Description: SR 934/NORMANDY DR SIGNALIZED INTERSECTION LIGHTING	FROM E BAY DR	TO W BAY DR
LRTP Ref: 5-5			
County: MIAMI-DADE			
Roadway ID:			
Lanes Exist:	Type of Work: LIGHTING	SIS or Non-SIS: No	
Lanes Improved:	Extra Description:		
Lanes Added:			
Project Length: 1.042			
District: 6			

PHASE :		Proposed Funding (in \$000s)								
		Funding Source	<2020	2019 - 2020	2020 - 2021	2021 - 2022	2022 - 2023	2023 - 2024	>2024	All Years
CONSTRUCTION		DS	0	10	0	0	0	0	0	10
		Total	0	286	0	0	0	0	0	286

RESPONSIBLE AGENCY: **FDOT**

Item Segment **TOTAL ALL Years ALL Phases:** **\$370**

Item Number: **440178** Item **TOTAL ALL Years ALL Phases ALL Segments:** **\$1,438**

TPO Project No: DT4401791	Project Description: SR 909/W.DIXIE HWY SIGNALIZED INTERS.LIGHTNG FRM NE 8 AVE TO NE 159 ST	FROM E BAY DR	TO W BAY DR
LRTP Ref: 5-5			
County: MIAMI-DADE			
Roadway ID:			
Lanes Exist:	Type of Work: LIGHTING	SIS or Non-SIS: No	
Lanes Improved:	Extra Description:		
Lanes Added:			
Project Length: 2.510			
District: 6			

PHASE :		Proposed Funding (in \$000s)								
		Funding Source	<2020	2019 - 2020	2020 - 2021	2021 - 2022	2022 - 2023	2023 - 2024	>2024	All Years
PRELIMINARY ENGINEERING		ACSS	83	0	0	0	0	0	0	83
		DIH	10	10	0	0	0	0	0	20
		Total	93	10	0	0	0	0	0	103
CONSTRUCTION		ACSS	0	0	0	0	440	0	0	440
		DIH	0	0	0	0	11	0	0	11
		DS	0	0	0	0	17	0	0	17
		Total	0	0	0	0	468	0	0	468

RESPONSIBLE AGENCY: **FDOT**

Item Segment **TOTAL ALL Years ALL Phases:** **\$571**

Item Number: **440179** Item **TOTAL ALL Years ALL Phases ALL Segments:** **\$1,079**

MIAMI-DADE TRANSPORTATION PLANNING ORGANIZATION
TRANSPORTATION IMPROVEMENT PROGRAM
PRIMARY STATE HIGHWAYS AND INTERMODAL



HIGHWAYS

TPO Project No: DT4401792	Project Description: SR 915/NE 6 AVE SIGNALIZED INTERSECTION LIGHTING	FROM NE 123 ST	TO NE 177 ST
LRTP Ref: 5-5			
County: MIAMI-DADE			
Roadway ID: 87034000			
Lanes Exist: 4	Type of Work: LIGHTING	SIS or Non-SIS: No	
Lanes Improved:	Extra Description:		
Lanes Added:			
Project Length: 3.393			
District: 6			

PHASE :		Proposed Funding (in \$000s)								
		Funding Source	<2020	2019 - 2020	2020 - 2021	2021 - 2022	2022 - 2023	2023 - 2024	>2024	All Years
PRELIMINARY ENGINEERING		ACSS	81	0	0	0	0	0	0	81
		DIH	10	0	0	0	0	0	0	10
		Total	91	0	0	0	0	0	0	0
CONSTRUCTION		ACSS	0	0	0	0	380	0	0	380
		DIH	0	0	0	0	20	0	0	20
		DS	0	0	0	0	17	0	0	17
		Total	0	0	0	0	417	0	0	0

RESPONSIBLE AGENCY: **FDOT**

Item Segment **TOTAL ALL Years ALL Phases:** **\$508**
Item Number: **440179** Item **TOTAL ALL Years ALL Phases ALL Segments:** **\$1,079**

TPO Project No: DT4401801	Project Description: SR 5/US 1 SIGNALIZED INTERSECTION LIGHTING	FROM NE 123 ST	TO NE 213 ST
LRTP Ref: 5-5			
County: MIAMI-DADE			
Roadway ID:			
Lanes Exist:	Type of Work: LIGHTING	SIS or Non-SIS: No	
Lanes Improved:	Extra Description:		
Lanes Added:			
Project Length: 5.933			
District: 6			

PHASE :		Proposed Funding (in \$000s)								
		Funding Source	<2020	2019 - 2020	2020 - 2021	2021 - 2022	2022 - 2023	2023 - 2024	>2024	All Years
PRELIMINARY ENGINEERING		DDR	6	0	0	0	0	0	0	6
		DIH	13	10	0	0	0	0	0	23
		DS	183	0	0	0	0	0	0	183
RAILROAD & UTILITIES		DS	49	0	0	0	0	0	0	49
		ACSS	895	0	0	0	0	0	0	895
		DIH	26	0	0	0	0	0	0	26
		DS	10	0	0	0	0	0	0	10
		Total	49	0	0	0	0	0	0	0

MIAMI-DADE TRANSPORTATION PLANNING ORGANIZATION
TRANSPORTATION IMPROVEMENT PROGRAM
PRIMARY STATE HIGHWAYS AND INTERMODAL



HIGHWAYS

TPO Project No: DT4401801	Project Description: SR 5/US 1 SIGNALIZED INTERSECTION FROM NE 123 ST TO NE 213 ST
LRTP Ref: 5-5	LIGHTING
County: MIAMI-DADE	Type of Work: LIGHTING
Roadway ID:	SIS or Non-SIS: No
Lanes Exist:	Extra Description:
Lanes Improved:	
Lanes Added:	
Project Length: 5.933	
District: 6	

		Proposed Funding (in \$000s)							
		<2020	2019 - 2020	2020 - 2021	2021 - 2022	2022 - 2023	2023 - 2024	>2024	All Years
PHASE :	Funding Source								
	DS	24	0	0	0	0	0	0	24
	CONSTRUCTION Total	955	0	0	0	0	0	0	955

RESPONSIBLE AGENCY: **FDOT**

Item Segment **TOTAL ALL Years ALL Phases:** **\$1,216**

Item Number: **440180** Item **TOTAL ALL Years ALL Phases ALL Segments:** **\$1,216**

TPO Project No: DT4401811	Project Description: SR 860/NW 184ST SIGNALIZED INTRSC.LIGHTNG FM NW 27 AVE TO W.DIXIE HWY
LRTP Ref: 5-5	LIGHTING
County: MIAMI-DADE	Type of Work: LIGHTING
Roadway ID:	SIS or Non-SIS: No
Lanes Exist:	Extra Description:
Lanes Improved:	
Lanes Added:	
Project Length: 6.195	
District: 6	

		Proposed Funding (in \$000s)							
		<2020	2019 - 2020	2020 - 2021	2021 - 2022	2022 - 2023	2023 - 2024	>2024	All Years
PHASE :	Funding Source								
	ACSS	164	0	0	0	0	0	0	164
	DIH	10	10	0	0	0	0	0	20
	PRELIMINARY ENGINEERING Total	174	10	0	0	0	0	0	184
	ACSS	0	0	857	0	0	0	0	857
	DIH	0	0	39	0	0	0	0	39
	DS	0	0	42	0	0	0	0	42
	CONSTRUCTION Total	0	0	938	0	0	0	0	938

MIAMI-DADE TRANSPORTATION PLANNING ORGANIZATION
 TRANSPORTATION IMPROVEMENT PROGRAM
 PRIMARY STATE HIGHWAYS AND INTERMODAL



HIGHWAYS

TPO Project No: **DT4401811**
 LRTP Ref: 5-5
 County: MIAMI-DADE
 Roadway ID:
 Lanes Exist:
 Lanes Improved:
 Lanes Added:
 Project Length: 6.195
 District: 6

Project Description: **SR 860/NW 184ST SIGNALIZED INTRSC.LIGHTNG FM NW 27 AVE TO W.DIXIE HWY**

Type of Work: **LIGHTING**

SIS or Non-SIS: **No**

Extra Description:

Proposed Funding (in \$000s)

PHASE :

Funding Source	<2020	2019 - 2020	2020 - 2021	2021 - 2022	2022 - 2023	2023 - 2024	>2024	All Years
DS	0	0	0	40	0	0	0	40
ALTERNATIVE CONTRACTING INCENTIVES	0	0	0	40	0	0	0	40

RESPONSIBLE AGENCY: **FDOT**

Item Segment TOTAL ALL Years ALL Phases: \$1,162

Item Number: 440181 Item TOTAL ALL Years ALL Phases ALL Segments: \$1,162

TPO Project No: **DT4401821**
 LRTP Ref: 5-5
 County: MIAMI-DADE
 Roadway ID:
 Lanes Exist:
 Lanes Improved:
 Lanes Added:
 Project Length: 6.324
 District: 6

Project Description: **SR 90/SW 8 ST SIGNALIZED FROM SW 132 AVE TO SW 70 AVE**
 INTERS.LIGHTING

Type of Work: **LIGHTING**

SIS or Non-SIS: **No**

Extra Description:

Proposed Funding (in \$000s)

PHASE :

Funding Source	<2020	2019 - 2020	2020 - 2021	2021 - 2022	2022 - 2023	2023 - 2024	>2024	All Years
ACSS	141	0	0	0	0	0	0	141
DIH	10	10	0	0	0	0	0	20
PRELIMINARY ENGINEERING	151	10	0	0	0	0	0	161
ACSS	0	0	775	0	0	0	0	775
DIH	0	0	48	0	0	0	0	48
DS	0	0	32	0	0	0	0	32
SA	0	0	8	0	0	0	0	8
CONSTRUCTION	0	0	863	0	0	0	0	863

RESPONSIBLE AGENCY: **FDOT**

Item Segment TOTAL ALL Years ALL Phases: \$1,024

Item Number: 440182 Item TOTAL ALL Years ALL Phases ALL Segments: \$1,024

MIAMI-DADE TRANSPORTATION PLANNING ORGANIZATION
TRANSPORTATION IMPROVEMENT PROGRAM
PRIMARY STATE HIGHWAYS AND INTERMODAL



HIGHWAYS

TPO Project No: **DT4401831**
LRTP Ref: 5-5
County: MIAMI-DADE
Roadway ID: 87120000
Lanes Exist: 4
Lanes Improved:
Lanes Added:
Project Length: 6.468
District: 6

Project Description: **SR 90/SW 8TH ST SIGNALIZED INTER.LIGHTING FM SW 62 AVE TO BRICKELL AVE**

Type of Work: **LIGHTING** SIS or Non-SIS: **No**

Extra Description:

		Proposed Funding (in \$000s)							
PHASE :	Funding Source	<2020	2019 - 2020	2020 - 2021	2021 - 2022	2022 - 2023	2023 - 2024	>2024	All Years
	ACSS	111	0	0	0	0	0	0	111
	DIH	10	10	0	0	0	0	0	20
PRELIMINARY ENGINEERING	Total	121	10	0	0	0	0	0	131
	ACSS	0	0	775	0	0	0	0	775
	DIH	0	0	48	0	0	0	0	48
	DS	0	0	32	0	0	0	0	32
	SA	0	0	8	0	0	0	0	8
CONSTRUCTION	Total	0	0	863	0	0	0	0	863

RESPONSIBLE AGENCY: **FDOT**

Item Segment **TOTAL ALL Years ALL Phases:** **\$994**
Item Number: **440183** Item **TOTAL ALL Years ALL Phases ALL Segments:** **\$994**

TPO Project No: **DT4401901**
LRTP Ref: 5-5
County: MIAMI-DADE
Roadway ID: 87030000
Lanes Exist: 4
Lanes Improved:
Lanes Added:
Project Length: 1.679
District: 6

Project Description: **SR 5/US 1 SIGNALIZED INTERSECTION FROM SE 1 ST TO NE 21 ST LIGHTING**

Type of Work: **LIGHTING** SIS or Non-SIS: **No**

Extra Description:

		Proposed Funding (in \$000s)							
PHASE :	Funding Source	<2020	2019 - 2020	2020 - 2021	2021 - 2022	2022 - 2023	2023 - 2024	>2024	All Years
	DIH	11	0	0	0	0	0	0	11
	DS	161	0	0	0	0	0	0	161
PRELIMINARY ENGINEERING	Total	172	0	0	0	0	0	0	172
	DS	61	0	0	0	0	0	0	61
RAILROAD & UTILITIES	Total	61	0	0	0	0	0	0	61
	ACSS	589	84	0	0	0	0	0	673
	DIH	21	0	0	0	0	0	0	21
	DS	0	15	0	0	0	0	0	15

MIAMI-DADE TRANSPORTATION PLANNING ORGANIZATION
TRANSPORTATION IMPROVEMENT PROGRAM
PRIMARY STATE HIGHWAYS AND INTERMODAL



HIGHWAYS

TPO Project No: DT4401901	Project Description: SR 5/US 1 SIGNALIZED INTERSECTION FROM SE 1 ST TO NE 21 ST
LRTP Ref: 5-5	LIGHTING
County: MIAMI-DADE	
Roadway ID: 87030000	
Lanes Exist: 4	Type of Work: LIGHTING
Lanes Improved:	SIS or Non-SIS: No
Lanes Added:	Extra Description:
Project Length: 1.679	
District: 6	

PHASE :		Proposed Funding (in \$000s)								
		Funding Source	<2020	2019 - 2020	2020 - 2021	2021 - 2022	2022 - 2023	2023 - 2024	>2024	All Years
CONSTRUCTION		DS	14	0	0	0	0	0	0	14
		Total	624	99	0	0	0	0	0	723
ALTERNATIVE CONTRACTING INCENTIVES		SA	0	0	45	0	0	0	0	45
		Total	0	0	45	0	0	0	0	45

RESPONSIBLE AGENCY: **FDOT**

	Item Segment TOTAL ALL Years ALL Phases: \$1,061
Item Number: 440190	Item TOTAL ALL Years ALL Phases ALL Segments: \$1,061

TPO Project No: DT4402281	Project Description: I-195/SR 112 FROM NW 12 AVE TO SR 907/ALTON ROAD
LRTP Ref:	TRANSPORTATION PLANNING
County: MIAMI-DADE	
Roadway ID:	
Lanes Exist:	Type of Work: TRANSPORTATION PLANNING
Lanes Improved:	SIS or Non-SIS: Yes
Lanes Added:	Extra Description:
Project Length: 8.582	
District: 6	

PHASE :		Proposed Funding (in \$000s)								
		Funding Source	<2020	2019 - 2020	2020 - 2021	2021 - 2022	2022 - 2023	2023 - 2024	>2024	All Years
PROJECT DEVELOPMENT AND ENVIRONMENTAL		DIH	33	50	50	50	50	0	0	233
		DS	1,828	0	0	0	0	0	0	1,828
		Total	1,861	50	50	50	50	0	0	2,061

RESPONSIBLE AGENCY: **FDOT**

	Item Segment TOTAL ALL Years ALL Phases: \$2,061
Item Number: 440228	Item TOTAL ALL Years ALL Phases ALL Segments: \$2,061

MIAMI-DADE TRANSPORTATION PLANNING ORGANIZATION
TRANSPORTATION IMPROVEMENT PROGRAM
PRIMARY STATE HIGHWAYS AND INTERMODAL



HIGHWAYS

TPO Project No: **DT4402811**
 LRTP Ref: 5-5
 County: MIAMI-DADE
 Roadway ID:
 Lanes Exist:
 Lanes Improved:
 Lanes Added:
 Project Length: 4.461
 District: 6

Project Description: **SR 826/NE 163 ST SIGNALIZED INTERS. LIGHTING FRM NW 2 AVE TO NE 35 AVE**

Type of Work: **LIGHTING** SIS or Non-SIS: **No**

Extra Description:

		Proposed Funding (in \$000s)							
PHASE :	Funding Source	<2020	2019 - 2020	2020 - 2021	2021 - 2022	2022 - 2023	2023 - 2024	>2024	All Years
	ACSS	128	0	0	0	0	0	0	128
	DIH	10	10	10	0	0	0	0	30
PRELIMINARY ENGINEERING	Total	138	10	10	0	0	0	0	158
	ACSS	0	0	698	0	0	0	0	698
	DIH	0	0	37	0	0	0	0	37
	DS	0	0	49	0	0	0	0	49
CONSTRUCTION	Total	0	0	784	0	0	0	0	784

RESPONSIBLE AGENCY: **FDOT**

Item Segment TOTAL ALL Years ALL Phases: \$942
Item Number: 440281 Item TOTAL ALL Years ALL Phases ALL Segments: \$942

TPO Project No: **DT4403041**
 LRTP Ref: 5-5
 County: MIAMI-DADE
 Roadway ID:
 Lanes Exist:
 Lanes Improved:
 Lanes Added:
 Project Length: 0.095
 District: 6

Project Description: **SR 826/NW/NE 167TH ST AT NORTH MIAMI AVE**

Type of Work: **INTERSECTION IMPROVEMENT** SIS or Non-SIS: **No**

Extra Description:

		Proposed Funding (in \$000s)							
PHASE :	Funding Source	<2020	2019 - 2020	2020 - 2021	2021 - 2022	2022 - 2023	2023 - 2024	>2024	All Years
	DIH	32	0	0	0	0	0	0	32
	DS	232	0	0	0	0	0	0	232
PRELIMINARY ENGINEERING	Total	264	0	0	0	0	0	0	264
	DDR	320	0	0	0	0	0	0	320
	DIH	14	0	0	0	0	0	0	14
	DS	31	0	0	0	0	0	0	31
RIGHT OF WAY	Total	365	0	0	0	0	0	0	365
	ACSS	0	0	689	0	0	0	0	689
	DIH	0	0	53	0	0	0	0	53

MIAMI-DADE TRANSPORTATION PLANNING ORGANIZATION
TRANSPORTATION IMPROVEMENT PROGRAM
PRIMARY STATE HIGHWAYS AND INTERMODAL



HIGHWAYS

TPO Project No: **DT4403041**
 LRTP Ref: 5-5
 County: MIAMI-DADE
 Roadway ID:
 Lanes Exist:
 Lanes Improved:
 Lanes Added:
 Project Length: 0.095
 District: 6

Project Description: **SR 826/NW/NE 167TH ST AT NORTH MIAMI AVE**

Type of Work: **INTERSECTION IMPROVEMENT** SIS or Non-SIS: **No**

Extra Description:

PHASE :		Proposed Funding (in \$000s)								
		Funding Source	<2020	2019 - 2020	2020 - 2021	2021 - 2022	2022 - 2023	2023 - 2024	>2024	All Years
CONSTRUCTION		DS	1	0	46	0	0	0	0	47
		Total	1	0	788	0	0	0	0	789

RESPONSIBLE AGENCY: **FDOT**

Item Segment **TOTAL ALL Years ALL Phases:** **\$1,418**

Item Number: **440304** Item **TOTAL ALL Years ALL Phases ALL Segments:** **\$1,418**

TPO Project No: **DT4406041**
 LRTP Ref: 5-5
 County: MIAMI-DADE
 Roadway ID:
 Lanes Exist:
 Lanes Improved:
 Lanes Added:
 Project Length: 0.026
 District: 6

Project Description: **SR 922/NE 125 ST AT NE 10 AVE**

Type of Work: **TRAFFIC SIGNALS** SIS or Non-SIS: **No**

Extra Description:

PHASE :		Proposed Funding (in \$000s)								
		Funding Source	<2020	2019 - 2020	2020 - 2021	2021 - 2022	2022 - 2023	2023 - 2024	>2024	All Years
PRELIMINARY ENGINEERING		DDR	20	0	0	0	0	0	0	20
		DIH	10	0	0	0	0	0	0	10
		DS	50	0	0	0	0	0	0	50
		Total	80	0	0	0	0	0	0	0
RIGHT OF WAY		DDR	146	0	0	0	0	0	0	146
		DIH	29	0	0	0	0	0	0	29
		DS	47	0	0	0	0	0	0	47
		Total	222	0	0	0	0	0	0	0
		DIH	0	40	0	0	0	0	0	40

MIAMI-DADE TRANSPORTATION PLANNING ORGANIZATION
TRANSPORTATION IMPROVEMENT PROGRAM
PRIMARY STATE HIGHWAYS AND INTERMODAL



HIGHWAYS

TPO Project No: **DT4406041**
 LRTP Ref: 5-5
 County: MIAMI-DADE
 Roadway ID:
 Lanes Exist:
 Lanes Improved:
 Lanes Added:
 Project Length: 0.026
 District: 6

Project Description: **SR 922/NE 125 ST AT NE 10 AVE**
 Type of Work: **TRAFFIC SIGNALS** SIS or Non-SIS: **No**
 Extra Description:

PHASE :		Proposed Funding (in \$000s)								
		Funding Source	<2020	2019 - 2020	2020 - 2021	2021 - 2022	2022 - 2023	2023 - 2024	>2024	All Years
CONSTRUCTION		DS	1	408	0	0	0	0	0	409
		Total	1	448	0	0	0	0	0	449

RESPONSIBLE AGENCY: **FDOT**

Item Segment TOTAL ALL Years ALL Phases: **\$751**
 Item Number: **440604** Item TOTAL ALL Years ALL Phases ALL Segments: **\$751**

TPO Project No: **DT4406681**
 LRTP Ref: 5-5
 County: MIAMI-DADE
 Roadway ID:
 Lanes Exist:
 Lanes Improved:
 Lanes Added:
 Project Length: 0.526
 District: 6

Project Description: **SW 312 ST/CAMPBELL DR FROM SR 997/KROME AVE TO SR 5/US 1**
 Type of Work: **LANDSCAPING** SIS or Non-SIS: **No**
 Extra Description:

PHASE :		Proposed Funding (in \$000s)								
		Funding Source	<2020	2019 - 2020	2020 - 2021	2021 - 2022	2022 - 2023	2023 - 2024	>2024	All Years
PRELIMINARY ENGINEERING		SA	0	55	0	0	0	0	0	55
		Total	0	55	0	0	0	0	0	55
CONSTRUCTION		SA	0	0	0	6	0	0	0	6
		SU	0	0	0	230	0	0	0	230
		Total	0	0	0	236	0	0	0	236

RESPONSIBLE AGENCY: **FDOT**

Item Segment TOTAL ALL Years ALL Phases: **\$291**
 Item Number: **440668** Item TOTAL ALL Years ALL Phases ALL Segments: **\$291**

MIAMI-DADE TRANSPORTATION PLANNING ORGANIZATION
 TRANSPORTATION IMPROVEMENT PROGRAM
 PRIMARY STATE HIGHWAYS AND INTERMODAL



HIGHWAYS

TPO Project No: DT4406831	Project Description: NE 203 ST	FROM SR 5/US 1	TO W DIXIE HIGHWAY
LRTP Ref: 5-5			
County: MIAMI-DADE			
Roadway ID:			
Lanes Exist:	Type of Work: LANDSCAPING	SIS or Non-SIS: No	
Lanes Improved:			
Lanes Added:	Extra Description:		
Project Length: 0.050			
District: 6			

		Proposed Funding (in \$000s)							All Years
		<2020	2019 - 2020	2020 - 2021	2021 - 2022	2022 - 2023	2023 - 2024	>2024	
PHASE :	Funding Source								
	DIH	0	0	0	10	0	0	0	10
	DS	0	0	0	70	0	0	0	70
	PRELIMINARY ENGINEERING Total	0	0	0	80	0	0	0	80

RESPONSIBLE AGENCY: FDOT

Item Segment TOTAL ALL Years ALL Phases:	\$80
Item Number: 440683	Item TOTAL ALL Years ALL Phases ALL Segments: \$80

TPO Project No: DT4408371	Project Description: CITY OF MIAMI - MIAMI RIVER GREENWAY CURTIS PARK EAST		
LRTP Ref: 5-5			
County: MIAMI-DADE			
Roadway ID:			
Lanes Exist:	Type of Work: SIDEWALK	SIS or Non-SIS: No	
Lanes Improved:			
Lanes Added:	Extra Description:		
Project Length:			
District: 6			

		Proposed Funding (in \$000s)							All Years
		<2020	2019 - 2020	2020 - 2021	2021 - 2022	2022 - 2023	2023 - 2024	>2024	
PHASE :	Funding Source								
	LF	406	0	0	0	0	0	0	406
	PRELIMINARY ENGINEERING Total	406	0	0	0	0	0	0	406
	LF	0	0	0	0	1,474	0	0	1,474
	SA	0	0	0	0	5	0	0	5
	TALT	0	0	0	0	1,000	0	0	1,000
	CONSTRUCTION Total	0	0	0	0	2,479	0	0	2,479

RESPONSIBLE AGENCY: FDOT

Item Segment TOTAL ALL Years ALL Phases:	\$2,885
Item Number: 440837	Item TOTAL ALL Years ALL Phases ALL Segments: \$2,885

MIAMI-DADE TRANSPORTATION PLANNING ORGANIZATION
TRANSPORTATION IMPROVEMENT PROGRAM
PRIMARY STATE HIGHWAYS AND INTERMODAL



HIGHWAYS

TPO Project No: **DT4408421**
 LRTP Ref: 6-54
 County: MIAMI-DADE
 Roadway ID:
 Lanes Exist:
 Lanes Improved:
 Lanes Added:
 Project Length:
 District: 6

Project Description: **MDPROS - BLACK CREEK TRAIL
SEGMENT B PHASE II**

Type of Work: **BIKE PATH/TRAIL** SIS or Non-SIS: **No**

Extra Description:

PHASE :		Proposed Funding (in \$000s)								
		Funding Source	<2020	2019 - 2020	2020 - 2021	2021 - 2022	2022 - 2023	2023 - 2024	>2024	All Years
		LF	0	0	0	262	0	0	0	262
		SA	0	0	0	5	0	0	0	5
		TALU	0	0	0	1,000	0	0	0	1,000
CONSTRUCTION		Total	0	0	0	1,267	0	0	0	1,267

RESPONSIBLE AGENCY: **FDOT**

Item Segment **TOTAL ALL Years ALL Phases:** **\$1,267**
 Item Number: **440842** Item **TOTAL ALL Years ALL Phases ALL Segments:** **\$1,267**

TPO Project No: **DT4408431**
 LRTP Ref: 5-5
 County: MIAMI-DADE
 Roadway ID:
 Lanes Exist:
 Lanes Improved:
 Lanes Added:
 Project Length:
 District: 6

Project Description: **CITY OF MIAMI SHORES - MULTIMODAL
MOBILITY IMPROVEMENTS**

Type of Work: **BIKE PATH/TRAIL** SIS or Non-SIS: **No**

Extra Description:

PHASE :		Proposed Funding (in \$000s)								
		Funding Source	<2020	2019 - 2020	2020 - 2021	2021 - 2022	2022 - 2023	2023 - 2024	>2024	All Years
		LF	0	118	0	0	0	0	0	118
PRELIMINARY ENGINEERING		Total	0	118	0	0	0	0	0	118
		LF	0	0	0	0	70	0	0	70
		SA	0	0	0	0	5	0	0	5
		TALT	0	0	0	0	178	0	0	178
		TALU	0	0	0	0	528	0	0	528
CONSTRUCTION		Total	0	0	0	0	781	0	0	781

RESPONSIBLE AGENCY: **FDOT**

Item Segment **TOTAL ALL Years ALL Phases:** **\$899**
 Item Number: **440843** Item **TOTAL ALL Years ALL Phases ALL Segments:** **\$899**

MIAMI-DADE TRANSPORTATION PLANNING ORGANIZATION
 TRANSPORTATION IMPROVEMENT PROGRAM
 PRIMARY STATE HIGHWAYS AND INTERMODAL



HIGHWAYS

TPO Project No: **DT4412351**
 LRTP Ref: 6-50
 County: MIAMI-DADE
 Roadway ID:
 Lanes Exist:
 Lanes Improved:
 Lanes Added:
 Project Length:
 District: 6

Project Description: **SAFE RTS TO SCHOOL;
 NORWOOD,DANTE FASCELL,CHRLS
 HADLEY,MAE WALTERS,REEVES**

Type of Work: **PEDESTRIAN SAFETY IMPROVEMENT** SIS or Non-SIS: **No**

Extra Description:

		Proposed Funding (in \$000s)							All Years
		<2020	2019 - 2020	2020 - 2021	2021 - 2022	2022 - 2023	2023 - 2024	>2024	
PHASE :	Funding Source								
	SR2T	0	0	0	215	0	0	0	215
PRELIMINARY ENGINEERING	Total	0	0	0	215	0	0	0	215

RESPONSIBLE AGENCY: **MIAMI-DADE COUNTY FLORIDA**

Item Segment **TOTAL ALL Years ALL Phases:** **\$215**
 Item Number: **441235** Item **TOTAL ALL Years ALL Phases ALL Segments:** **\$215**

TPO Project No: **DT4416371**
 LRTP Ref: 5-5
 County: MIAMI-DADE
 Roadway ID:
 Lanes Exist:
 Lanes Improved:
 Lanes Added:
 Project Length:
 District: 6

Project Description: **VILLAGE OF PALMETTO BAY - SW 82
 AVE COMMUTER ACCESS**

Type of Work: **BIKE LANE/SIDEWALK** SIS or Non-SIS: **No**

Extra Description:

		Proposed Funding (in \$000s)							All Years
		<2020	2019 - 2020	2020 - 2021	2021 - 2022	2022 - 2023	2023 - 2024	>2024	
PHASE :	Funding Source								
	LF	0	0	303	0	0	0	0	303
PRELIMINARY ENGINEERING	Total	0	0	303	0	0	0	0	303
	LF	0	0	0	0	0	1,558	0	1,558
	SA	0	0	0	0	0	5	0	5
	TALT	0	0	0	0	0	607	0	607
	TALU	0	0	0	0	0	393	0	393
CONSTRUCTION	Total	0	0	0	0	0	2,563	0	2,563

RESPONSIBLE AGENCY: **FDOT**

Item Segment **TOTAL ALL Years ALL Phases:** **\$2,866**
 Item Number: **441637** Item **TOTAL ALL Years ALL Phases ALL Segments:** **\$2,866**

MIAMI-DADE TRANSPORTATION PLANNING ORGANIZATION
TRANSPORTATION IMPROVEMENT PROGRAM
PRIMARY STATE HIGHWAYS AND INTERMODAL



HIGHWAYS

TPO Project No: **DT4416381**
 LRTP Ref: 5-5
 County: MIAMI-DADE
 Roadway ID:
 Lanes Exist:
 Lanes Improved:
 Lanes Added:
 Project Length:
 District: 6

Project Description: **MIAMI SHORES - MULTIMODAL MOBILITY IMPROVEMENTS**
 Type of Work: **SIGNING/PAVEMENT MARKINGS** SIS or Non-SIS: **No**
 Extra Description:

PHASE :		Proposed Funding (in \$000s)							
		Funding Source	<2020	2019 - 2020	2020 - 2021	2021 - 2022	2022 - 2023	2023 - 2024	>2024
PRELIMINARY ENGINEERING	LF	0	0	79	0	0	0	0	79
	Total	0	0	79	0	0	0	0	79
	SA	0	0	0	0	0	45	0	45
CONSTRUCTION	TALU	0	0	0	0	0	469	0	469
	Total	0	0	0	0	0	519	0	519
	SA	0	0	0	0	0	5	0	5

RESPONSIBLE AGENCY: FDOT

Item Segment TOTAL ALL Years ALL Phases: **\$598**
 Item Number: 441638 Item TOTAL ALL Years ALL Phases ALL Segments: **\$598**

TPO Project No: **DT4416411**
 LRTP Ref: 6-54
 County: MIAMI-DADE
 Roadway ID:
 Lanes Exist:
 Lanes Improved:
 Lanes Added:
 Project Length:
 District: 6

Project Description: **ROBERTA HUNTER PARK - SOUTH DADE TRAIL CONNECTION**
 Type of Work: **BIKE PATH/TRAIL** SIS or Non-SIS: **No**
 Extra Description:

PHASE :		Proposed Funding (in \$000s)							
		Funding Source	<2020	2019 - 2020	2020 - 2021	2021 - 2022	2022 - 2023	2023 - 2024	>2024
PRELIMINARY ENGINEERING	LF	0	9	0	0	0	0	0	9
	TALT	0	109	0	0	0	0	0	109
	Total	0	118	0	0	0	0	0	118
	LF	0	0	0	0	0	139	0	139
	SA	0	0	0	0	0	5	0	5
	TALT	0	0	0	0	0	305	0	305

MIAMI-DADE TRANSPORTATION PLANNING ORGANIZATION
TRANSPORTATION IMPROVEMENT PROGRAM
PRIMARY STATE HIGHWAYS AND INTERMODAL



HIGHWAYS

TPO Project No: **DT4416431**
 LRTP Ref: 5-5
 County: MIAMI-DADE
 Roadway ID:
 Lanes Exist:
 Lanes Improved:
 Lanes Added:
 Project Length:
 District: 6

Project Description: **TOWN OF MIAMI LAKES - 59TH AVE
TRANSPORTATION IMPROVEMENTS
PROJECT**

Type of Work: **BIKE LANE/SIDEWALK** SIS or Non-SIS: **No**

Extra Description:

		Proposed Funding (in \$000s)							
PHASE :	Funding Source	<2020	2019 - 2020	2020 - 2021	2021 - 2022	2022 - 2023	2023 - 2024	>2024	All Years
PRELIMINARY ENGINEERING	LF	0	0	173	0	0	0	0	173
	Total	0	0	173	0	0	0	0	173
	LF	0	0	0	0	0	437	0	437
CONSTRUCTION	SA	0	0	0	0	0	5	0	5
	TALT	0	0	0	0	0	1,000	0	1,000
	Total	0	0	0	0	0	1,442	0	1,442

RESPONSIBLE AGENCY: **FDOT**

Item Segment **TOTAL ALL Years ALL Phases:** **\$1,615**
 Item Number: **441643** Item **TOTAL ALL Years ALL Phases ALL Segments:** **\$1,615**

TPO Project No: **DT4416461**
 LRTP Ref: 5-5
 County: MIAMI-DADE
 Roadway ID:
 Lanes Exist:
 Lanes Improved:
 Lanes Added:
 Project Length:
 District: 6

Project Description: **CITY OF SUNNY ISLES BCH -
GOVERNMENT CTR/BEACH ACCESS
PEDESTRIAN BRIDGE**

Type of Work: **PEDESTRIAN/WILDLIFE OVERPASS** SIS or Non-SIS: **No**

Extra Description:

		Proposed Funding (in \$000s)							
PHASE :	Funding Source	<2020	2019 - 2020	2020 - 2021	2021 - 2022	2022 - 2023	2023 - 2024	>2024	All Years
PRELIMINARY ENGINEERING	LF	380	0	0	0	0	0	0	380
	Total	380	0	0	0	0	0	0	380
CONSTRUCTION	LF	0	0	4,050	0	0	0	0	4,050
	TALT	0	0	5	0	0	0	0	5
	TALU	0	0	500	0	0	0	0	500
	Total	0	0	4,555	0	0	0	0	4,555

RESPONSIBLE AGENCY: **FDOT**

Item Segment **TOTAL ALL Years ALL Phases:** **\$4,935**
 Item Number: **441646** Item **TOTAL ALL Years ALL Phases ALL Segments:** **\$4,935**

MIAMI-DADE TRANSPORTATION PLANNING ORGANIZATION
TRANSPORTATION IMPROVEMENT PROGRAM
PRIMARY STATE HIGHWAYS AND INTERMODAL



HIGHWAYS

TPO Project No: **DT4416701**
 LRTP Ref: 5-5
 County: MIAMI-DADE
 Roadway ID:
 Lanes Exist:
 Lanes Improved:
 Lanes Added:
 Project Length: 0.584
 District: 6

Project Description: **SR 90/SW 8TH ST AT SW 157 AVE**
 Type of Work: **INTERSECTION IMPROVEMENT** SIS or Non-SIS: **No**
 Extra Description:

PHASE :		Proposed Funding (in \$000s)							
		Funding Source	<2020	2019 - 2020	2020 - 2021	2021 - 2022	2022 - 2023	2023 - 2024	>2024
PRELIMINARY ENGINEERING	DIH	20	0	0	0	0	0	0	20
	DS	275	0	0	0	0	0	0	275
	Total	295	0	0	0	0	0	0	295
CONSTRUCTION		0	662	0	0	0	0	0	662
	DDR	0	913	0	0	0	0	0	913
	DIH	0	60	0	0	0	0	0	60
	DS	0	21	0	0	0	0	0	21
	Total	0	1,656	0	0	0	0	0	1,656

RESPONSIBLE AGENCY: **FDOT**

Item Segment **TOTAL ALL Years ALL Phases:** **\$1,951**
 Item Number: **441670** Item **TOTAL ALL Years ALL Phases ALL Segments:** **\$1,951**

TPO Project No: **DT4416721**
 LRTP Ref: 5-5
 County: MIAMI-DADE
 Roadway ID:
 Lanes Exist:
 Lanes Improved:
 Lanes Added:
 Project Length: 0.039
 District: 6

Project Description: **SR 90/SW 8TH ST AT SW 17 AVE AND SW 7TH ST AT SW 17 AVE**
 Type of Work: **INTERSECTION IMPROVEMENT** SIS or Non-SIS: **No**
 Extra Description:

PHASE :		Proposed Funding (in \$000s)							
		Funding Source	<2020	2019 - 2020	2020 - 2021	2021 - 2022	2022 - 2023	2023 - 2024	>2024
PRELIMINARY ENGINEERING	DIH	11	0	0	0	0	0	0	11
	DS	110	0	0	0	0	0	0	110
	Total	121	0	0	0	0	0	0	121
RIGHT OF WAY	DIH	10	0	0	0	0	0	0	10
	DS	112	0	0	0	0	0	0	112
	Total	122	0	0	0	0	0	0	122
	ACSS	0	0	0	446	0	0	0	446
	DIH	0	0	0	11	0	0	0	11

MIAMI-DADE TRANSPORTATION PLANNING ORGANIZATION
 TRANSPORTATION IMPROVEMENT PROGRAM
 PRIMARY STATE HIGHWAYS AND INTERMODAL



HIGHWAYS

TPO Project No: **DT4416721**
 LRTP Ref: 5-5
 County: MIAMI-DADE
 Roadway ID:
 Lanes Exist:
 Lanes Improved:
 Lanes Added:
 Project Length: 0.039
 District: 6

Project Description: **SR 90/SW 8TH ST AT SW 17 AVE AND SW 7TH ST AT SW 17 AVE**

Type of Work: **INTERSECTION IMPROVEMENT** SIS or Non-SIS: **No**

Extra Description:

PHASE :		Proposed Funding (in \$000s)								
		Funding Source	<2020	2019 - 2020	2020 - 2021	2021 - 2022	2022 - 2023	2023 - 2024	>2024	All Years
		DS	0	0	0	11	0	0	0	11
CONSTRUCTION		Total	0	0	0	468	0	0	0	468

RESPONSIBLE AGENCY: **FDOT**

Item Segment **TOTAL ALL Years ALL Phases:** **\$711**

Item Number: **441672** Item **TOTAL ALL Years ALL Phases ALL Segments:** **\$711**

TPO Project No: **DT4418121**
 LRTP Ref: 5-5
 County: MIAMI-DADE
 Roadway ID:
 Lanes Exist:
 Lanes Improved:
 Lanes Added:
 Project Length: 1.344
 District: 6

Project Description: **SR 5/SOUTH DIXIE HIGHWAY FROM N OF CARD SOUND RD TO S OF SW 336 ST**

Type of Work: **RESURFACING** SIS or Non-SIS: **Yes**

Extra Description:

PHASE :		Proposed Funding (in \$000s)								
		Funding Source	<2020	2019 - 2020	2020 - 2021	2021 - 2022	2022 - 2023	2023 - 2024	>2024	All Years
		ACSA	68	0	0	0	0	0	0	68
		DIH	28	0	0	0	0	0	0	28
		DS	0	0	0	0	0	0	0	0
		SA	264	0	0	0	0	0	0	264
PRELIMINARY ENGINEERING		Total	360	0	0	0	0	0	0	360
		DDR	0	0	283	0	0	0	0	283
		DIH	0	0	108	0	0	0	0	108
		DS	0	0	303	0	0	0	0	303
		SA	0	0	2,527	0	0	0	0	2,527
CONSTRUCTION		Total	0	0	3,221	0	0	0	0	3,221

MIAMI-DADE TRANSPORTATION PLANNING ORGANIZATION
 TRANSPORTATION IMPROVEMENT PROGRAM
 PRIMARY STATE HIGHWAYS AND INTERMODAL



HIGHWAYS

TPO Project No: **DT4418121**
 LRTP Ref: 5-5
 County: MIAMI-DADE
 Roadway ID:
 Lanes Exist:
 Lanes Improved:
 Lanes Added:
 Project Length: 1.344
 District: 6

Project Description: **SR 5/SOUTH DIXIE HIGHWAY FROM N OF CARD SOUND RD TO S OF SW 336 ST**

Type of Work: **RESURFACING** SIS or Non-SIS: **Yes**

Extra Description:

PHASE :

		Proposed Funding (in \$000s)							
Funding Source	<2020	2019 - 2020	2020 - 2021	2021 - 2022	2022 - 2023	2023 - 2024	>2024	All Years	
SA	0	0	0	110	0	0	0	110	
ALTERNATIVE CONTRACTING INCENTIVES	Total	0	0	0	110	0	0	110	

RESPONSIBLE AGENCY: **FDOT**

Item Segment **TOTAL ALL Years ALL Phases:** **\$3,691**

Item Number: **441812** Item **TOTAL ALL Years ALL Phases ALL Segments:** **\$3,691**

TPO Project No: **DT4418271**
 LRTP Ref: 5-5
 County: MIAMI-DADE
 Roadway ID:
 Lanes Exist:
 Lanes Improved:
 Lanes Added:
 Project Length: 2.237
 District: 6

Project Description: **SR 5/SOUTH DIXIE HIGHWAY FROM N OF SW 336 ST TO S OF SW 304 ST**

Type of Work: **RESURFACING** SIS or Non-SIS: **Yes**

Extra Description:

PHASE :

		Proposed Funding (in \$000s)							
Funding Source	<2020	2019 - 2020	2020 - 2021	2021 - 2022	2022 - 2023	2023 - 2024	>2024	All Years	
	138	0	0	0	0	0	0	138	
DDR	326	0	0	0	0	0	0	326	
DIH	35	0	0	0	0	0	0	35	
PRELIMINARY ENGINEERING	Total	499	0	0	0	0	0	499	
ACSS	0	0	621	0	0	0	0	621	
DDR	0	0	355	0	0	0	0	355	
DIH	0	0	185	0	0	0	0	185	
DS	0	0	3,171	0	0	0	0	3,171	
SA	0	0	1,156	0	0	0	0	1,156	
CONSTRUCTION	Total	0	0	5,488	0	0	0	5,488	

MIAMI-DADE TRANSPORTATION PLANNING ORGANIZATION
 TRANSPORTATION IMPROVEMENT PROGRAM
 PRIMARY STATE HIGHWAYS AND INTERMODAL



HIGHWAYS

TPO Project No: DT4418271	Project Description: SR 5/SOUTH DIXIE HIGHWAY	FROM N OF SW 336 ST	TO S OF SW 304 ST																																				
LRTP Ref: 5-5	Type of Work: RESURFACING																																						
County: MIAMI-DADE	SIS or Non-SIS: Yes																																						
Roadway ID:	Extra Description:																																						
Lanes Exist:	PHASE :																																						
Lanes Improved:	<table border="1" style="width: 100%; border-collapse: collapse;"> <thead> <tr> <th colspan="9">Proposed Funding (in \$000s)</th> </tr> <tr> <th>Funding Source</th> <th><2020</th> <th>2019 - 2020</th> <th>2020 - 2021</th> <th>2021 - 2022</th> <th>2022 - 2023</th> <th>2023 - 2024</th> <th>>2024</th> <th>All Years</th> </tr> </thead> <tbody> <tr> <td>SA</td> <td style="text-align: center;">0</td> <td style="text-align: center;">0</td> <td style="text-align: center;">0</td> <td style="text-align: center;">170</td> <td style="text-align: center;">0</td> <td style="text-align: center;">0</td> <td style="text-align: center;">0</td> <td style="text-align: center;">170</td> </tr> <tr> <td>ALTERNATIVE CONTRACTING INCENTIVES</td> <td style="text-align: center;">0</td> <td style="text-align: center;">0</td> <td style="text-align: center;">0</td> <td style="text-align: center;">170</td> <td style="text-align: center;">0</td> <td style="text-align: center;">0</td> <td style="text-align: center;">0</td> <td style="text-align: center;">170</td> </tr> </tbody> </table>			Proposed Funding (in \$000s)									Funding Source	<2020	2019 - 2020	2020 - 2021	2021 - 2022	2022 - 2023	2023 - 2024	>2024	All Years	SA	0	0	0	170	0	0	0	170	ALTERNATIVE CONTRACTING INCENTIVES	0	0	0	170	0	0	0	170
Proposed Funding (in \$000s)																																							
Funding Source	<2020	2019 - 2020	2020 - 2021	2021 - 2022	2022 - 2023	2023 - 2024	>2024	All Years																															
SA	0	0	0	170	0	0	0	170																															
ALTERNATIVE CONTRACTING INCENTIVES	0	0	0	170	0	0	0	170																															
Lanes Added:	<table border="1" style="width: 100%; border-collapse: collapse;"> <tr> <td style="text-align: right;">Total</td> <td style="text-align: center;">0</td> <td style="text-align: center;">0</td> <td style="text-align: center;">0</td> <td style="text-align: center;">170</td> <td style="text-align: center;">0</td> <td style="text-align: center;">0</td> <td style="text-align: center;">0</td> <td style="text-align: center;">170</td> </tr> </table>			Total	0	0	0	170	0	0	0	170																											
Total	0	0	0	170	0	0	0	170																															
Project Length: 2.237	RESPONSIBLE AGENCY: FDOT																																						
District: 6	Item Segment TOTAL ALL Years ALL Phases: \$6,157 Item Number: 441827 Item TOTAL ALL Years ALL Phases ALL Segments: \$6,157																																						

TPO Project No: DT4418301	Project Description: SR 826 FRONTAGE ROADS	FROM OKEECHOBEE RD	TO NW 103 ST																																																																								
LRTP Ref: 5-5	Type of Work: RESURFACING																																																																										
County: MIAMI-DADE	SIS or Non-SIS: No																																																																										
Roadway ID:	Extra Description:																																																																										
Lanes Exist:	PHASE :																																																																										
Lanes Improved:	<table border="1" style="width: 100%; border-collapse: collapse;"> <thead> <tr> <th colspan="9">Proposed Funding (in \$000s)</th> </tr> <tr> <th>Funding Source</th> <th><2020</th> <th>2019 - 2020</th> <th>2020 - 2021</th> <th>2021 - 2022</th> <th>2022 - 2023</th> <th>2023 - 2024</th> <th>>2024</th> <th>All Years</th> </tr> </thead> <tbody> <tr> <td>DIH</td> <td style="text-align: center;">0</td> <td style="text-align: center;">0</td> <td style="text-align: center;">25</td> <td style="text-align: center;">0</td> <td style="text-align: center;">0</td> <td style="text-align: center;">0</td> <td style="text-align: center;">0</td> <td style="text-align: center;">25</td> </tr> <tr> <td>DS</td> <td style="text-align: center;">0</td> <td style="text-align: center;">0</td> <td style="text-align: center;">176</td> <td style="text-align: center;">0</td> <td style="text-align: center;">0</td> <td style="text-align: center;">0</td> <td style="text-align: center;">0</td> <td style="text-align: center;">176</td> </tr> <tr> <td>PRELIMINARY ENGINEERING</td> <td style="text-align: center;">0</td> <td style="text-align: center;">0</td> <td style="text-align: center;">201</td> <td style="text-align: center;">0</td> <td style="text-align: center;">0</td> <td style="text-align: center;">0</td> <td style="text-align: center;">0</td> <td style="text-align: center;">201</td> </tr> <tr> <td></td> <td style="text-align: center;">0</td> <td style="text-align: center;">0</td> <td style="text-align: center;">0</td> <td style="text-align: center;">0</td> <td style="text-align: center;">202</td> <td style="text-align: center;">0</td> <td style="text-align: center;">0</td> <td style="text-align: center;">202</td> </tr> <tr> <td></td> <td style="text-align: center;">0</td> <td style="text-align: center;">0</td> <td style="text-align: center;">0</td> <td style="text-align: center;">0</td> <td style="text-align: center;">1,991</td> <td style="text-align: center;">0</td> <td style="text-align: center;">0</td> <td style="text-align: center;">1,991</td> </tr> <tr> <td>CONSTRUCTION</td> <td style="text-align: center;">0</td> <td style="text-align: center;">0</td> <td style="text-align: center;">0</td> <td style="text-align: center;">0</td> <td style="text-align: center;">2,193</td> <td style="text-align: center;">0</td> <td style="text-align: center;">0</td> <td style="text-align: center;">2,193</td> </tr> </tbody> </table>			Proposed Funding (in \$000s)									Funding Source	<2020	2019 - 2020	2020 - 2021	2021 - 2022	2022 - 2023	2023 - 2024	>2024	All Years	DIH	0	0	25	0	0	0	0	25	DS	0	0	176	0	0	0	0	176	PRELIMINARY ENGINEERING	0	0	201	0	0	0	0	201		0	0	0	0	202	0	0	202		0	0	0	0	1,991	0	0	1,991	CONSTRUCTION	0	0	0	0	2,193	0	0	2,193
Proposed Funding (in \$000s)																																																																											
Funding Source	<2020	2019 - 2020	2020 - 2021	2021 - 2022	2022 - 2023	2023 - 2024	>2024	All Years																																																																			
DIH	0	0	25	0	0	0	0	25																																																																			
DS	0	0	176	0	0	0	0	176																																																																			
PRELIMINARY ENGINEERING	0	0	201	0	0	0	0	201																																																																			
	0	0	0	0	202	0	0	202																																																																			
	0	0	0	0	1,991	0	0	1,991																																																																			
CONSTRUCTION	0	0	0	0	2,193	0	0	2,193																																																																			
Lanes Added:	RESPONSIBLE AGENCY: FDOT																																																																										
Project Length: 1.661	Item Segment TOTAL ALL Years ALL Phases: \$2,394 Item Number: 441830 Item TOTAL ALL Years ALL Phases ALL Segments: \$2,394																																																																										
District: 6																																																																											

MIAMI-DADE TRANSPORTATION PLANNING ORGANIZATION
TRANSPORTATION IMPROVEMENT PROGRAM
PRIMARY STATE HIGHWAYS AND INTERMODAL



HIGHWAYS

TPO Project No: DT4418311	Project Description: SR 826 FRONTAGE ROADS	FROM NW 103 ST	TO NW 122 ST
LRTP Ref: 5-5	Type of Work: RESURFACING SIS or Non-SIS: No Extra Description:		
County: MIAMI-DADE			
Roadway ID:			
Lanes Exist:			
Lanes Improved:			
Lanes Added:			
Project Length: 2.574			
District: 6			

PHASE :		Proposed Funding (in \$000s)								
		Funding Source	<2020	2019 - 2020	2020 - 2021	2021 - 2022	2022 - 2023	2023 - 2024	>2024	All Years
PRELIMINARY ENGINEERING		DDR	0	0	297	0	0	0	0	297
		DIH	0	0	35	0	0	0	0	35
		Total	0	0	332	0	0	0	0	332
CONSTRUCTION		DDR	0	0	0	0	39	0	0	39
		DIH	0	0	0	0	39	0	0	39
		DS	0	0	0	0	300	0	0	300
		SA	0	0	0	0	3,000	0	0	3,000
		Total	0	0	0	0	3,378	0	0	3,378

RESPONSIBLE AGENCY: **FDOT**

Item Segment **TOTAL ALL Years ALL Phases:** **\$3,710**
 Item Number: **441831** Item **TOTAL ALL Years ALL Phases ALL Segments:** **\$3,710**

TPO Project No: DT4418321	Project Description: SR 826 FRONTAGE ROADS	FROM NW 122 ST	TO NW 138 ST
LRTP Ref: 5-5	Type of Work: RESURFACING SIS or Non-SIS: No Extra Description:		
County: MIAMI-DADE			
Roadway ID:			
Lanes Exist:			
Lanes Improved:			
Lanes Added:			
Project Length: 1.065			
District: 6			

PHASE :		Proposed Funding (in \$000s)								
		Funding Source	<2020	2019 - 2020	2020 - 2021	2021 - 2022	2022 - 2023	2023 - 2024	>2024	All Years
PRELIMINARY ENGINEERING		DIH	0	0	20	0	0	0	0	20
		DS	0	0	132	0	0	0	0	132
		Total	0	0	152	0	0	0	0	152
		DDR	0	0	0	0	2,111	0	0	2,111
		DIH	0	0	0	0	151	0	0	151

MIAMI-DADE TRANSPORTATION PLANNING ORGANIZATION
 TRANSPORTATION IMPROVEMENT PROGRAM
 PRIMARY STATE HIGHWAYS AND INTERMODAL



HIGHWAYS

TPO Project No: DT4418321	Project Description: SR 826 FRONTAGE ROADS	FROM NW 122 ST	TO NW 138 ST																																				
LRTP Ref: 5-5																																							
County: MIAMI-DADE																																							
Roadway ID:																																							
Lanes Exist:	Type of Work: RESURFACING	SIS or Non-SIS: No																																					
Lanes Improved:	Extra Description: <table border="1" style="width: 100%; border-collapse: collapse; margin-top: 10px;"> <thead> <tr> <th colspan="9" style="text-align: center;">Proposed Funding (in \$000s)</th> </tr> <tr> <th style="text-align: center;">Funding Source</th> <th style="text-align: center;"><2020</th> <th style="text-align: center;">2019 - 2020</th> <th style="text-align: center;">2020 - 2021</th> <th style="text-align: center;">2021 - 2022</th> <th style="text-align: center;">2022 - 2023</th> <th style="text-align: center;">2023 - 2024</th> <th style="text-align: center;">>2024</th> <th style="text-align: center;">All Years</th> </tr> </thead> <tbody> <tr> <td style="text-align: center;">DS</td> <td style="text-align: center;">0</td> <td style="text-align: center;">0</td> <td style="text-align: center;">0</td> <td style="text-align: center;">0</td> <td style="text-align: center;">228</td> <td style="text-align: center;">0</td> <td style="text-align: center;">0</td> <td style="text-align: center;">228</td> </tr> <tr> <td style="text-align: center;">CONSTRUCTION Total</td> <td style="text-align: center;">0</td> <td style="text-align: center;">0</td> <td style="text-align: center;">0</td> <td style="text-align: center;">0</td> <td style="text-align: center;">2,490</td> <td style="text-align: center;">0</td> <td style="text-align: center;">0</td> <td style="text-align: center;">2,490</td> </tr> </tbody> </table>			Proposed Funding (in \$000s)									Funding Source	<2020	2019 - 2020	2020 - 2021	2021 - 2022	2022 - 2023	2023 - 2024	>2024	All Years	DS	0	0	0	0	228	0	0	228	CONSTRUCTION Total	0	0	0	0	2,490	0	0	2,490
Proposed Funding (in \$000s)																																							
Funding Source				<2020	2019 - 2020	2020 - 2021	2021 - 2022	2022 - 2023	2023 - 2024	>2024	All Years																												
DS				0	0	0	0	228	0	0	228																												
CONSTRUCTION Total	0	0	0	0	2,490	0	0	2,490																															
Lanes Added:																																							
Project Length: 1.065																																							
District: 6																																							

RESPONSIBLE AGENCY: **FDOT**

Item Segment **TOTAL ALL Years ALL Phases:** **\$2,642**

Item Number: **441832** Item **TOTAL ALL Years ALL Phases ALL Segments:** **\$2,642**

TPO Project No: DT4418331	Project Description: SR 826 VARIOUS RAMPS	AT SR 924 AND I-75																																																										
LRTP Ref: 5-5																																																												
County: MIAMI-DADE																																																												
Roadway ID:																																																												
Lanes Exist:	Type of Work: RESURFACING	SIS or Non-SIS: Yes																																																										
Lanes Improved:	Extra Description: <table border="1" style="width: 100%; border-collapse: collapse; margin-top: 10px;"> <thead> <tr> <th colspan="9" style="text-align: center;">Proposed Funding (in \$000s)</th> </tr> <tr> <th style="text-align: center;">Funding Source</th> <th style="text-align: center;"><2020</th> <th style="text-align: center;">2019 - 2020</th> <th style="text-align: center;">2020 - 2021</th> <th style="text-align: center;">2021 - 2022</th> <th style="text-align: center;">2022 - 2023</th> <th style="text-align: center;">2023 - 2024</th> <th style="text-align: center;">>2024</th> <th style="text-align: center;">All Years</th> </tr> </thead> <tbody> <tr> <td style="text-align: center;">DIH</td> <td style="text-align: center;">10</td> <td style="text-align: center;">0</td> <td style="text-align: center;">0</td> <td style="text-align: center;">0</td> <td style="text-align: center;">0</td> <td style="text-align: center;">0</td> <td style="text-align: center;">0</td> <td style="text-align: center;">10</td> </tr> <tr> <td style="text-align: center;">DS</td> <td style="text-align: center;">143</td> <td style="text-align: center;">0</td> <td style="text-align: center;">0</td> <td style="text-align: center;">0</td> <td style="text-align: center;">0</td> <td style="text-align: center;">0</td> <td style="text-align: center;">0</td> <td style="text-align: center;">143</td> </tr> <tr> <td style="text-align: center;">PRELIMINARY ENGINEERING Total</td> <td style="text-align: center;">153</td> <td style="text-align: center;">0</td> <td style="text-align: center;">0</td> <td style="text-align: center;">0</td> <td style="text-align: center;">0</td> <td style="text-align: center;">0</td> <td style="text-align: center;">0</td> <td style="text-align: center;">153</td> </tr> <tr> <td style="border-bottom: 1px solid black;">Lanes Added:</td> <td colspan="3"></td> </tr> <tr> <td style="border-bottom: 1px solid black;">Project Length: 0.747</td> <td colspan="3"></td> </tr> <tr> <td style="border-bottom: 1px solid black;">District: 6</td> <td colspan="3"></td> </tr> </tbody></table>			Proposed Funding (in \$000s)									Funding Source	<2020	2019 - 2020	2020 - 2021	2021 - 2022	2022 - 2023	2023 - 2024	>2024	All Years	DIH	10	0	0	0	0	0	0	10	DS	143	0	0	0	0	0	0	143	PRELIMINARY ENGINEERING Total	153	0	0	0	0	0	0	153	Lanes Added:				Project Length: 0.747				District: 6			
Proposed Funding (in \$000s)																																																												
Funding Source				<2020	2019 - 2020	2020 - 2021	2021 - 2022	2022 - 2023	2023 - 2024	>2024	All Years																																																	
DIH				10	0	0	0	0	0	0	10																																																	
DS	143	0	0	0	0	0	0	143																																																				
PRELIMINARY ENGINEERING Total	153	0	0	0	0	0	0	153																																																				
Lanes Added:																																																												
Project Length: 0.747																																																												
District: 6																																																												
Lanes Added:																																																												
Project Length: 0.747																																																												
District: 6																																																												

RESPONSIBLE AGENCY: **FDOT**

Item Segment **TOTAL ALL Years ALL Phases:** **\$592**

Item Number: **441833** Item **TOTAL ALL Years ALL Phases ALL Segments:** **\$592**

MIAMI-DADE TRANSPORTATION PLANNING ORGANIZATION
TRANSPORTATION IMPROVEMENT PROGRAM
PRIMARY STATE HIGHWAYS AND INTERMODAL



HIGHWAYS

TPO Project No: DT4418341	Project Description: SR 93/I-75 FRONTAGE RDS	FROM E OF HIALEAH GDNS	TO W 23RD AVE
LRTP Ref: 5-5		BLVD	
County: MIAMI-DADE			
Roadway ID:	Type of Work: RESURFACING	SIS or Non-SIS: Yes	
Lanes Exist:	Extra Description:		
Lanes Improved:			
Lanes Added:			
Project Length: 1.624			
District: 6			

PHASE :		Proposed Funding (in \$000s)							
		Funding Source	<2020	2019 - 2020	2020 - 2021	2021 - 2022	2022 - 2023	2023 - 2024	>2024
PRELIMINARY ENGINEERING	DDR	53	0	0	0	0	0	0	53
	DIH	25	0	0	0	0	0	0	25
	DS	357	0	0	0	0	0	0	357
	Total	435	0	0	0	0	0	0	435
CONSTRUCTION	ACSS	0	318	0	0	0	0	0	318
	DDR	0	2,880	0	0	0	0	0	2,880
	DIH	0	21	0	0	0	0	0	21
	DS	0	146	0	0	0	0	0	146
Total	0	3,365	0	0	0	0	0	3,365	
ALTERNATIVE CONTRACTING INCENTIVES	DS	0	0	0	140	0	0	0	140
	Total	0	0	0	140	0	0	0	140

RESPONSIBLE AGENCY: FDOT

Item Segment TOTAL ALL Years ALL Phases:	\$3,940
Item Number: 441834	
Item TOTAL ALL Years ALL Phases ALL Segments:	\$3,940

TPO Project No: DT4418361	Project Description: SR 93/I-75 RAMPS	AT NW 138 ST
LRTP Ref: 5-5		
County: MIAMI-DADE		
Roadway ID:	Type of Work: RESURFACING	SIS or Non-SIS: Yes
Lanes Exist:	Extra Description:	
Lanes Improved:		
Lanes Added:		
Project Length: 2.083		
District: 6		

PHASE :		Proposed Funding (in \$000s)							
		Funding Source	<2020	2019 - 2020	2020 - 2021	2021 - 2022	2022 - 2023	2023 - 2024	>2024
PRELIMINARY ENGINEERING	DIH	0	0	30	0	0	0	0	30
	DS	0	0	154	0	0	0	0	154
	Total	0	0	184	0	0	0	0	184
	DDR	0	0	0	0	1,555	0	0	1,555
	DIH	0	0	0	0	22	0	0	22

MIAMI-DADE TRANSPORTATION PLANNING ORGANIZATION
TRANSPORTATION IMPROVEMENT PROGRAM
PRIMARY STATE HIGHWAYS AND INTERMODAL



HIGHWAYS

TPO Project No: **DT4418361**
 LRTP Ref: 5-5
 County: MIAMI-DADE
 Roadway ID:
 Lanes Exist:
 Lanes Improved:
 Lanes Added:
 Project Length: 2.083
 District: 6

Project Description: **SR 93/I-75 RAMPS AT NW 138 ST**

Type of Work: **RESURFACING** SIS or Non-SIS: **Yes**

Extra Description:

PHASE :		Proposed Funding (in \$000s)								
		Funding Source	<2020	2019 - 2020	2020 - 2021	2021 - 2022	2022 - 2023	2023 - 2024	>2024	All Years
CONSTRUCTION		DS	0	0	0	0	189	0	0	189
		Total	0	0	0	0	1,766	0	0	1,766

RESPONSIBLE AGENCY: **FDOT**

Item Segment **TOTAL ALL Years ALL Phases:** **\$1,950**

Item Number: **441836** Item **TOTAL ALL Years ALL Phases ALL Segments:** **\$1,950**

TPO Project No: **DT4418861**
 LRTP Ref: 5-5
 County: MIAMI-DADE
 Roadway ID:
 Lanes Exist:
 Lanes Improved:
 Lanes Added:
 Project Length: 4.432
 District: 6

Project Description: **SR A1A/COLLINS AVE AT 36TH, 83RD AND 87TH STREETS**

Type of Work: **PEDESTRIAN SAFETY IMPROVEMENT** SIS or Non-SIS: **No**

Extra Description:

PHASE :		Proposed Funding (in \$000s)								
		Funding Source	<2020	2019 - 2020	2020 - 2021	2021 - 2022	2022 - 2023	2023 - 2024	>2024	All Years
PRELIMINARY ENGINEERING		DDR	178	0	0	0	0	0	0	178
		DIH	10	0	0	0	0	0	0	10
		Total	188	0	0	0	0	0	0	188
RIGHT OF WAY		DDR	0	26	0	0	0	0	0	26
		DIH	0	15	0	0	0	0	0	15
		DS	0	41	0	0	0	0	0	41
		Total	0	82	0	0	0	0	0	82
		DDR	0	0	0	0	686	0	0	686

MIAMI-DADE TRANSPORTATION PLANNING ORGANIZATION
TRANSPORTATION IMPROVEMENT PROGRAM
PRIMARY STATE HIGHWAYS AND INTERMODAL



HIGHWAYS

TPO Project No: **DT4418861**
LRTP Ref: 5-5
County: MIAMI-DADE
Roadway ID:
Lanes Exist:
Lanes Improved:
Lanes Added:
Project Length: 4.432
District: 6

Project Description: **SR A1A/COLLINS AVE AT 36TH, 83RD AND 87TH STREETS**

Type of Work: **PEDESTRIAN SAFETY IMPROVEMENT** SIS or Non-SIS: **No**

Extra Description:

		Proposed Funding (in \$000s)							
PHASE :	Funding Source	<2020	2019 - 2020	2020 - 2021	2021 - 2022	2022 - 2023	2023 - 2024	>2024	All Years
	DIH	0	0	0	0	6	0	0	6
CONSTRUCTION	Total	0	0	0	0	692	0	0	692

RESPONSIBLE AGENCY: **FDOT**

Item Segment TOTAL ALL Years ALL Phases: **\$962**

Item Number: **441886** Item TOTAL ALL Years ALL Phases ALL Segments: **\$962**

TPO Project No: **DT4419401**
LRTP Ref: 5-5
County: DIST/ST-WIDE
Roadway ID:
Lanes Exist:
Lanes Improved:
Lanes Added:
Project Length:
District: 6

Project Description: **ITS PROGRAM AVL SYSTEM TO MANAGE D6 INCIDENT MANAGEMENT FLEET**

Type of Work: **OTHER ITS** SIS or Non-SIS: **No**

Extra Description:

		Proposed Funding (in \$000s)							
PHASE :	Funding Source	<2020	2019 - 2020	2020 - 2021	2021 - 2022	2022 - 2023	2023 - 2024	>2024	All Years
	DS	127	127	127	127	127	0	0	635
OPERATIONS	Total	127	127	127	127	127	0	0	635

RESPONSIBLE AGENCY: **FDOT**

Item Segment TOTAL ALL Years ALL Phases: **\$635**

Item Number: **441940** Item TOTAL ALL Years ALL Phases ALL Segments: **\$765**

MIAMI-DADE TRANSPORTATION PLANNING ORGANIZATION
TRANSPORTATION IMPROVEMENT PROGRAM
PRIMARY STATE HIGHWAYS AND INTERMODAL



HIGHWAYS

TPO Project No: **DT4419402**
 LRTP Ref:
 County: DIST/ST-WIDE
 Roadway ID:
 Lanes Exist:
 Lanes Improved:
 Lanes Added:
 Project Length:
 District: 6

Project Description: **ITS PROGRAM AVL MONITORING SYSTEM TO MANAGE D6 INCIDENT MGMT FLEET**

Type of Work: **OTHER ITS** SIS or Non-SIS: **No**

Extra Description:

PHASE :		Proposed Funding (in \$000s)							All Years
		Funding Source	<2020	2019 - 2020	2020 - 2021	2021 - 2022	2022 - 2023	2023 - 2024	
	DS	0	0	0	0	0	130	0	130
OPERATIONS	Total	0	0	0	0	0	130	0	130

RESPONSIBLE AGENCY: **FDOT**

Item Segment TOTAL ALL Years ALL Phases: **\$130**
 Item Number: 441940 Item TOTAL ALL Years ALL Phases ALL Segments: **\$765**

TPO Project No: **DT4419601**
 LRTP Ref: C10-C11
 County: MIAMI-DADE
 Roadway ID:
 Lanes Exist:
 Lanes Improved:
 Lanes Added:
 Project Length: 0.474
 District: 6

Project Description: **SR886 PORT BLVD OVER INTERCOASTAL WATERWAY BRIDGES 875000/875001**

Type of Work: **BRIDGE-REPAIR/REHABILITATION** SIS or Non-SIS: **No**

Extra Description:

PHASE :		Proposed Funding (in \$000s)							All Years
		Funding Source	<2020	2019 - 2020	2020 - 2021	2021 - 2022	2022 - 2023	2023 - 2024	
	BRRP	0	180	0	0	0	0	0	180
	DIH	0	15	0	0	0	0	0	15
PRELIMINARY ENGINEERING	Total	0	195	0	0	0	0	0	195
	BRRP	0	0	0	1,663	0	0	0	1,663
	DIH	0	0	0	19	0	0	0	19
CONSTRUCTION	Total	0	0	0	1,682	0	0	0	1,682

RESPONSIBLE AGENCY: **FDOT**

Item Segment TOTAL ALL Years ALL Phases: **\$1,877**
 Item Number: 441960 Item TOTAL ALL Years ALL Phases ALL Segments: **\$1,877**

MIAMI-DADE TRANSPORTATION PLANNING ORGANIZATION
TRANSPORTATION IMPROVEMENT PROGRAM
PRIMARY STATE HIGHWAYS AND INTERMODAL



HIGHWAYS

TPO Project No: **DT4419611**
 LRTP Ref:
 County: MIAMI-DADE
 Roadway ID:
 Lanes Exist:
 Lanes Improved:
 Lanes Added:
 Project Length: 0.007
 District: 6

Project Description: **SR 994/QUAIL ROOST DR./SW 200 ST OVER CANAL C-102 BRIDGE#870628**

Type of Work: **BRIDGE-REPAIR/REHABILITATION** SIS or Non-SIS: **No**

Extra Description:

PHASE :		Proposed Funding (in \$000s)							
		Funding Source	<2020	2019 - 2020	2020 - 2021	2021 - 2022	2022 - 2023	2023 - 2024	>2024
PRELIMINARY ENGINEERING	BRRP	61	0	0	0	0	0	0	61
	DIH	5	0	0	0	0	0	0	5
	Total	66	0	0	0	0	0	0	66
CONSTRUCTION	BRRP	0	0	484	0	0	0	0	484
	DIH	0	0	5	0	0	0	0	5
	Total	0	0	489	0	0	0	0	489

RESPONSIBLE AGENCY: **FDOT**

Item Segment **TOTAL ALL Years ALL Phases:** **\$555**
 Item Number: **441961** Item **TOTAL ALL Years ALL Phases ALL Segments:** **\$555**

TPO Project No: **DT4419631**
 LRTP Ref:
 County: MIAMI-DADE
 Roadway ID:
 Lanes Exist:
 Lanes Improved:
 Lanes Added:
 Project Length: 0.012
 District: 6

Project Description: **SR 924/GRATIGNY/NW 119 ST OVER RIO VISTA CANAL BRIDGE 870621**

Type of Work: **BRIDGE-REPAIR/REHABILITATION** SIS or Non-SIS: **Yes**

Extra Description:

PHASE :		Proposed Funding (in \$000s)							
		Funding Source	<2020	2019 - 2020	2020 - 2021	2021 - 2022	2022 - 2023	2023 - 2024	>2024
PRELIMINARY ENGINEERING	BRRP	69	0	0	0	0	0	0	69
	DIH	5	0	0	0	0	0	0	5
	Total	74	0	0	0	0	0	0	74
CONSTRUCTION	BRRP	0	0	0	511	0	0	0	511
	DIH	0	0	0	5	0	0	0	5
	Total	0	0	0	516	0	0	0	516

RESPONSIBLE AGENCY: **FDOT**

Item Segment **TOTAL ALL Years ALL Phases:** **\$590**
 Item Number: **441963** Item **TOTAL ALL Years ALL Phases ALL Segments:** **\$590**

MIAMI-DADE TRANSPORTATION PLANNING ORGANIZATION
TRANSPORTATION IMPROVEMENT PROGRAM
PRIMARY STATE HIGHWAYS AND INTERMODAL



HIGHWAYS

TPO Project No: **DT4419651**
 LRTP Ref: C10-C11
 County: MIAMI-DADE
 Roadway ID:
 Lanes Exist:
 Lanes Improved:
 Lanes Added:
 Project Length: 0.172
 District: 6

Project Description: **SR 856 RAMP NB A1A TO SR 856 (BRIDGE 870603)**

Type of Work: **BRIDGE-REPAIR/REHABILITATION** SIS or Non-SIS: **No**

Extra Description:

PHASE :		Proposed Funding (in \$000s)							
		Funding Source	<2020	2019 - 2020	2020 - 2021	2021 - 2022	2022 - 2023	2023 - 2024	>2024
PRELIMINARY ENGINEERING	BRRP	0	0	185	0	0	0	0	185
	DIH	0	0	10	0	0	0	0	10
	Total	0	0	195	0	0	0	0	195
CONSTRUCTION	BRRP	0	0	0	0	0	2,711	0	2,711
	DIH	0	0	0	0	0	53	0	53
	Total	0	0	0	0	0	2,764	0	2,764

RESPONSIBLE AGENCY: **FDOT**

Item Segment TOTAL ALL Years ALL Phases: **\$2,959**
 Item Number: **441965** Item TOTAL ALL Years ALL Phases ALL Segments: **\$2,959**

TPO Project No: **DT4419661**
 LRTP Ref:
 County: MIAMI-DADE
 Roadway ID:
 Lanes Exist:
 Lanes Improved:
 Lanes Added:
 Project Length: 0.041
 District: 6

Project Description: **SR 986/SUNSET DR./SW 72 ST. OVER SNAPPER CREEK CANAL C-2 (870651)**

Type of Work: **BRIDGE-REPAIR/REHABILITATION** SIS or Non-SIS: **No**

Extra Description:

PHASE :		Proposed Funding (in \$000s)							
		Funding Source	<2020	2019 - 2020	2020 - 2021	2021 - 2022	2022 - 2023	2023 - 2024	>2024
PRELIMINARY ENGINEERING	BRRP	145	0	0	0	0	0	0	145
	DIH	5	0	0	0	0	0	0	5
	Total	150	0	0	0	0	0	0	150
CONSTRUCTION	BRRP	0	0	979	0	0	0	0	979
	DIH	0	0	11	0	0	0	0	11
	Total	0	0	990	0	0	0	0	990

RESPONSIBLE AGENCY: **FDOT**

Item Segment TOTAL ALL Years ALL Phases: **\$1,140**
 Item Number: **441966** Item TOTAL ALL Years ALL Phases ALL Segments: **\$1,140**

MIAMI-DADE TRANSPORTATION PLANNING ORGANIZATION
TRANSPORTATION IMPROVEMENT PROGRAM
PRIMARY STATE HIGHWAYS AND INTERMODAL



HIGHWAYS

TPO Project No: **DT4419671**
 LRTP Ref: _____
 County: MIAMI-DADE
 Roadway ID: _____
 Lanes Exist: _____
 Lanes Improved: _____
 Lanes Added: _____
 Project Length: 0.030
 District: 6

Project Description: **SR 112/I 195 OVER WESTSHORE WATERWAY BRIDGE# 870314**
 Type of Work: **BRIDGE-REPAIR/REHABILITATION**

SIS or Non-SIS: **Yes**

Extra Description:

PHASE :		Proposed Funding (in \$000s)							
		Funding Source	<2020	2019 - 2020	2020 - 2021	2021 - 2022	2022 - 2023	2023 - 2024	>2024
PRELIMINARY ENGINEERING	BRRP	154	0	0	0	0	0	0	154
	DIH	15	0	0	0	0	0	0	15
	Total	169	0	0	0	0	0	0	169
CONSTRUCTION	BRRP	0	0	1,476	0	0	0	0	1,476
	DIH	0	0	21	0	0	0	0	21
	Total	0	0	1,497	0	0	0	0	1,497

RESPONSIBLE AGENCY: **FDOT**

Item Segment **TOTAL ALL Years ALL Phases:** **\$1,666**
 Item Number: **441967** Item **TOTAL ALL Years ALL Phases ALL Segments:** **\$1,666**

TPO Project No: **DT4421201**
 LRTP Ref: C10-C11
 County: MIAMI-DADE
 Roadway ID: _____
 Lanes Exist: _____
 Lanes Improved: _____
 Lanes Added: _____
 Project Length: 9.591
 District: 6

Project Description: **GOLDEN GLADES INTERCHANGE COMMUNICATIONS CONSULTANT CONTRACT**
 Type of Work: **TRANSPORTATION PLANNING**

SIS or Non-SIS: **Yes**

Extra Description:

PHASE :		Proposed Funding (in \$000s)							
		Funding Source	<2020	2019 - 2020	2020 - 2021	2021 - 2022	2022 - 2023	2023 - 2024	>2024
PRELIMINARY ENGINEERING	DIH	32	50	300	0	0	0	0	382
	DS	400	0	0	0	0	0	0	400
	Total	432	50	300	0	0	0	0	782

RESPONSIBLE AGENCY: **FDOT**

Item Segment **TOTAL ALL Years ALL Phases:** **\$782**
 Item Number: **442120** Item **TOTAL ALL Years ALL Phases ALL Segments:** **\$782**

MIAMI-DADE TRANSPORTATION PLANNING ORGANIZATION
TRANSPORTATION IMPROVEMENT PROGRAM
PRIMARY STATE HIGHWAYS AND INTERMODAL



HIGHWAYS

TPO Project No: **DT4425371**
 LRTP Ref: 5-5
 County: MIAMI-DADE
 Roadway ID:
 Lanes Exist:
 Lanes Improved:
 Lanes Added:
 Project Length: 0.058
 District: 6

Project Description: **SR 25/NW 36 ST BETWEEN NW 20 AVE AND NW 19 AVE**

Type of Work: **PEDESTRIAN SAFETY IMPROVEMENT** SIS or Non-SIS: **No**

Extra Description:

PHASE :		Proposed Funding (in \$000s)							
		Funding Source	<2020	2019 - 2020	2020 - 2021	2021 - 2022	2022 - 2023	2023 - 2024	>2024
PRELIMINARY ENGINEERING	DIH	5	0	0	0	0	0	0	5
	DS	100	0	0	0	0	0	0	100
	Total	105	0	0	0	0	0	0	105
RIGHT OF WAY	DDR	0	45	0	0	0	0	0	45
	DIH	0	16	0	0	0	0	0	16
	DS	0	32	0	0	0	0	0	32
Total	0	93	0	0	0	0	0	93	
CONSTRUCTION	DDR	0	0	0	307	0	0	0	307
	DIH	0	0	0	5	0	0	0	5
	Total	0	0	0	312	0	0	0	312

RESPONSIBLE AGENCY: FDOT

Item Segment TOTAL ALL Years ALL Phases: **\$510**
 Item Number: **442537** Item TOTAL ALL Years ALL Phases ALL Segments: **\$510**

TPO Project No: **DT4425381**
 LRTP Ref: 5-5
 County: MIAMI-DADE
 Roadway ID:
 Lanes Exist:
 Lanes Improved:
 Lanes Added:
 Project Length: 0.094
 District: 6

Project Description: **SR 933/NW 12 AVE AT NW 19 ST (TRAFFIC SIGNAL)**

Type of Work: **PEDESTRIAN SAFETY IMPROVEMENT** SIS or Non-SIS: **No**

Extra Description:

PHASE :		Proposed Funding (in \$000s)							
		Funding Source	<2020	2019 - 2020	2020 - 2021	2021 - 2022	2022 - 2023	2023 - 2024	>2024
PRELIMINARY ENGINEERING	DIH	5	0	0	0	0	0	0	5
	DS	123	0	0	0	0	0	0	123
	Total	128	0	0	0	0	0	0	128
	DDR	0	42	0	0	0	0	0	42
	DIH	0	20	0	0	0	0	0	20
	DS	0	41	0	0	0	0	0	41

MIAMI-DADE TRANSPORTATION PLANNING ORGANIZATION
TRANSPORTATION IMPROVEMENT PROGRAM
PRIMARY STATE HIGHWAYS AND INTERMODAL



HIGHWAYS

TPO Project No: **DT4425381**
 LRTP Ref: 5-5
 County: MIAMI-DADE
 Roadway ID:
 Lanes Exist:
 Lanes Improved:
 Lanes Added:
 Project Length: 0.094
 District: 6

Project Description: **SR 933/NW 12 AVE AT NW 19 ST (TRAFFIC SIGNAL)**

Type of Work: **PEDESTRIAN SAFETY IMPROVEMENT** SIS or Non-SIS: **No**

Extra Description:

PHASE :		Proposed Funding (in \$000s)							
		Funding Source	<2020	2019 - 2020	2020 - 2021	2021 - 2022	2022 - 2023	2023 - 2024	>2024
RIGHT OF WAY	Total	0	103	0	0	0	0	0	103
	DDR	0	0	0	575	0	0	0	575
	DIH	0	0	0	5	0	0	0	5
CONSTRUCTION	Total	0	0	0	580	0	0	0	580

RESPONSIBLE AGENCY: **FDOT**

Item Segment **TOTAL ALL Years ALL Phases:** **\$811**
 Item Number: **442538** Item **TOTAL ALL Years ALL Phases ALL Segments:** **\$811**

TPO Project No: **DT4425391**
 LRTP Ref: 5-5
 County: MIAMI-DADE
 Roadway ID: 87250000
 Lanes Exist: 4
 Lanes Improved: 4
 Lanes Added:
 Project Length: 0.495
 District: 6

Project Description: **SR 944/NW 54 ST AT NW 14 AVE**

Type of Work: **PEDESTRIAN SAFETY IMPROVEMENT** SIS or Non-SIS: **No**

Extra Description:

PHASE :		Proposed Funding (in \$000s)							
		Funding Source	<2020	2019 - 2020	2020 - 2021	2021 - 2022	2022 - 2023	2023 - 2024	>2024
PRELIMINARY ENGINEERING	DIH	5	0	0	0	0	0	0	5
	DS	55	0	0	0	0	0	0	55
	Total	60	0	0	0	0	0	0	60
RIGHT OF WAY	DDR	0	35	0	0	0	0	0	35
	DIH	0	5	0	0	0	0	0	5
	DS	0	22	0	0	0	0	0	22
	Total	0	62	0	0	0	0	0	62
	DDR	0	0	0	240	0	0	0	240

MIAMI-DADE TRANSPORTATION PLANNING ORGANIZATION
 TRANSPORTATION IMPROVEMENT PROGRAM
 PRIMARY STATE HIGHWAYS AND INTERMODAL



HIGHWAYS

TPO Project No: **DT4425391**
 LRTP Ref: 5-5
 County: MIAMI-DADE
 Roadway ID: 87250000
 Lanes Exist: 4
 Lanes Improved: 4
 Lanes Added:
 Project Length: 0.495
 District: 6

Project Description: **SR 944/NW 54 ST AT NW 14 AVE**
 Type of Work: **PEDESTRIAN SAFETY IMPROVEMENT** SIS or Non-SIS: **No**

Extra Description:

PHASE :		Proposed Funding (in \$000s)							
		Funding Source	<2020	2019 - 2020	2020 - 2021	2021 - 2022	2022 - 2023	2023 - 2024	>2024
	DIH	0	0	0	5	0	0	0	5
CONSTRUCTION	Total	0	0	0	245	0	0	0	245

RESPONSIBLE AGENCY: **FDOT**

Item Segment **TOTAL ALL Years ALL Phases:** **\$367**

Item Number: **442539** Item **TOTAL ALL Years ALL Phases ALL Segments:** **\$367**

TPO Project No: **DT4425401**
 LRTP Ref: 5-5
 County: MIAMI-DADE
 Roadway ID: 87140000
 Lanes Exist: 6
 Lanes Improved: 6
 Lanes Added:
 Project Length: 0.073
 District: 6

Project Description: **SR 7/US 441/NW 7 AVE EMERGENCY TRAFFIC SIGNAL AT NORTHSIDE POLICE STATION**
 Type of Work: **PEDESTRIAN SAFETY IMPROVEMENT** SIS or Non-SIS: **No**

Extra Description:

PHASE :		Proposed Funding (in \$000s)							
		Funding Source	<2020	2019 - 2020	2020 - 2021	2021 - 2022	2022 - 2023	2023 - 2024	>2024
	DIH	5	0	0	0	0	0	0	5
	DS	51	0	0	0	0	0	0	51
PRELIMINARY ENGINEERING	Total	56	0	0	0	0	0	0	56
	DDR	0	47	0	0	0	0	0	47
	DIH	0	10	0	0	0	0	0	10
	DS	0	38	0	0	0	0	0	38
RIGHT OF WAY	Total	0	95	0	0	0	0	0	95
	DDR	0	0	0	198	0	0	0	198
	DIH	0	0	0	5	0	0	0	5
CONSTRUCTION	Total	0	0	0	203	0	0	0	203

MIAMI-DADE TRANSPORTATION PLANNING ORGANIZATION
TRANSPORTATION IMPROVEMENT PROGRAM
PRIMARY STATE HIGHWAYS AND INTERMODAL



HIGHWAYS

RESPONSIBLE AGENCY: **FDOT**

Item Segment TOTAL ALL Years ALL Phases: **\$354**

Item Number: **442540** Item TOTAL ALL Years ALL Phases ALL Segments: **\$354**

TPO Project No: **DT4425411**
 LRTP Ref: **5-5**
 County: **MIAMI-DADE**
 Roadway ID:
 Lanes Exist:
 Lanes Improved:
 Lanes Added:
 Project Length: **0.094**
 District: **6**

Project Description: **SR 973/SW 87 AVE AT SW 28TH ST (TRAFFIC SIGNAL)**
 Type of Work: **PEDESTRIAN SAFETY IMPROVEMENT** SIS or Non-SIS: **No**

Extra Description:

PHASE :		Proposed Funding (in \$000s)								
		Funding Source	<2020	2019 - 2020	2020 - 2021	2021 - 2022	2022 - 2023	2023 - 2024	>2024	All Years
PRELIMINARY ENGINEERING		DIH	12	0	0	0	0	0	0	12
		DS	57	0	0	0	0	0	0	57
		Total	69	0	0	0	0	0	0	69
RIGHT OF WAY		DDR	54	0	0	0	0	0	0	54
		DIH	5	0	0	0	0	0	0	5
		DS	33	0	0	0	0	0	0	33
		Total	92	0	0	0	0	0	0	92
CONSTRUCTION		DDR	0	0	897	0	0	0	0	897
		DIH	0	0	33	0	0	0	0	33
		Total	0	0	930	0	0	0	0	930
ALTERNATIVE CONTRACTING INCENTIVES		DS	0	0	0	32	0	0	0	32
		Total	0	0	0	32	0	0	0	32

RESPONSIBLE AGENCY: **FDOT**

Item Segment TOTAL ALL Years ALL Phases: **\$1,123**

Item Number: **442541** Item TOTAL ALL Years ALL Phases ALL Segments: **\$1,123**

TPO Project No: **DT4434321**
 LRTP Ref:
 County: **MIAMI-DADE**
 Roadway ID:
 Lanes Exist:
 Lanes Improved:
 Lanes Added:
 Project Length: **2.703**
 District: **6**

Project Description: **SR A1A/MACARTHUR CAUSEWAY FROM SR-5/BISCAYNE BLV TO SR-997/ALTON RD**
 Type of Work: **BIKE PATH/TRAIL** SIS or Non-SIS: **Yes**

Extra Description:

PHASE :		Proposed Funding (in \$000s)								
		Funding Source	<2020	2019 - 2020	2020 - 2021	2021 - 2022	2022 - 2023	2023 - 2024	>2024	All Years
		DIH	25	0	0	0	0	0	0	25

MIAMI-DADE TRANSPORTATION PLANNING ORGANIZATION
 TRANSPORTATION IMPROVEMENT PROGRAM
 PRIMARY STATE HIGHWAYS AND INTERMODAL



HIGHWAYS

TPO Project No: **DT4434321** Project Description: **SR A1A/MACARTHUR CAUSEWAY FROM SR-5/BISCAYNE BLV TO SR-997/ALTON RD**
 LRTP Ref:
 County: **MIAMI-DADE**
 Roadway ID:
 Lanes Exist: Type of Work: **BIKE PATH/TRAIL** SIS or Non-SIS: **Yes**
 Lanes Improved: Extra Description:
 Lanes Added:
 Project Length: **2.703**
 District: **6**

		Proposed Funding (in \$000s)							
PHASE :	Funding Source	<2020	2019 - 2020	2020 - 2021	2021 - 2022	2022 - 2023	2023 - 2024	>2024	All Years
	DS	35	0	0	0	0	0	0	35
PRELIMINARY ENGINEERING	Total	60	0	0	0	0	0	0	60
	DDR	0	641	0	0	0	0	0	641
	DIH	0	54	0	0	0	0	0	54
CONSTRUCTION	Total	0	695	0	0	0	0	0	695

RESPONSIBLE AGENCY: **FDOT**

Item Segment **TOTAL ALL Years ALL Phases:** **\$755**
 Item Number: **443432** Item **TOTAL ALL Years ALL Phases ALL Segments:** **\$755**

TPO Project No: **DT4436131** Project Description: **BISCAYNE EVERGLADES GREENWAY: FROM NE 12TH TO SW 192ND AVE**
 LRTP Ref:
 County: **MIAMI-DADE**
 Roadway ID:
 Lanes Exist: Type of Work: **BIKE PATH/TRAIL** SIS or Non-SIS: **No**
 Lanes Improved: Extra Description:
 Lanes Added:
 Project Length:
 District: **6**

		Proposed Funding (in \$000s)							
PHASE :	Funding Source	<2020	2019 - 2020	2020 - 2021	2021 - 2022	2022 - 2023	2023 - 2024	>2024	All Years
	TLWR	0	65	0	0	0	0	0	65
PROJECT DEVELOPMENT AND ENVIRONMENTAL	Total	0	65	0	0	0	0	0	65

RESPONSIBLE AGENCY: **FDOT**

Item Segment **TOTAL ALL Years ALL Phases:** **\$65**
 Item Number: **443613** Item **TOTAL ALL Years ALL Phases ALL Segments:** **\$65**

MIAMI-DADE TRANSPORTATION PLANNING ORGANIZATION
TRANSPORTATION IMPROVEMENT PROGRAM
PRIMARY STATE HIGHWAYS AND INTERMODAL



HIGHWAYS

TPO Project No: DT4436451	Project Description: SR 25/OKEECHOBEE RD	FROM W OF NW 138 ST	TO E OF NW 107 AVE (CONCRETE)
LRTP Ref:			
County: MIAMI-DADE			
Roadway ID:			
Lanes Exist:	Type of Work: ADD LANES & REHABILITATE PVMNT	SIS or Non-SIS: Yes	
Lanes Improved:	Extra Description:		
Lanes Added:			
Project Length: 0.828			
District: 6			

PHASE :		Proposed Funding (in \$000s)							
		Funding Source	<2020	2019 - 2020	2020 - 2021	2021 - 2022	2022 - 2023	2023 - 2024	>2024
PRELIMINARY ENGINEERING		16	0	0	0	0	0	0	16
	Total	16	0	0	0	0	0	0	16
CONSTRUCTION		20,556	0	0	0	0	0	0	20,556
		10,006	0	0	0	0	0	0	10,006
	Total	30,562	0	0	0	0	0	0	30,562

RESPONSIBLE AGENCY: FDOT

Item Segment TOTAL ALL Years ALL Phases: **\$30,578**
Item Number: **443645** Item TOTAL ALL Years ALL Phases ALL Segments: **\$30,578**

TPO Project No: DT4438531	Project Description: SR 953/EAST 8 AVE	AT EAST 32ND ST	
LRTP Ref:			
County: MIAMI-DADE			
Roadway ID:			
Lanes Exist:	Type of Work: INTERSECTION IMPROVEMENT	SIS or Non-SIS: No	
Lanes Improved:	Extra Description:		
Lanes Added:			
Project Length: 0.054			
District: 6			

PHASE :		Proposed Funding (in \$000s)							
		Funding Source	<2020	2019 - 2020	2020 - 2021	2021 - 2022	2022 - 2023	2023 - 2024	>2024
PRELIMINARY ENGINEERING	ACSS	121	0	0	0	0	0	0	121
	SA	18	0	0	0	0	0	0	18
	Total	139	0	0	0	0	0	0	139
CONSTRUCTION	ACSS	0	0	510	0	0	0	0	510
	SA	0	0	87	0	0	0	0	87
	Total	0	0	597	0	0	0	0	597

RESPONSIBLE AGENCY: FDOT

Item Segment TOTAL ALL Years ALL Phases: **\$736**
Item Number: **443853** Item TOTAL ALL Years ALL Phases ALL Segments: **\$736**

MIAMI-DADE TRANSPORTATION PLANNING ORGANIZATION
TRANSPORTATION IMPROVEMENT PROGRAM
PRIMARY STATE HIGHWAYS AND INTERMODAL



HIGHWAYS

TPO Project No: DT4438551	Project Description: SR 915/NE 6 AVE	AT 130' NORTH OF NE 150 ST
LRTP Ref: 5-5		
County: MIAMI-DADE		
Roadway ID:		
Lanes Exist:	Type of Work: INTERSECTION IMPROVEMENT	SIS or Non-SIS: No
Lanes Improved:	Extra Description:	
Lanes Added:		
Project Length: 0.083		
District: 6		

PHASE :		Proposed Funding (in \$000s)								
		Funding Source	<2020	2019 - 2020	2020 - 2021	2021 - 2022	2022 - 2023	2023 - 2024	>2024	All Years
		DIH	0	12	0	0	0	0	0	12
		DS	0	81	0	0	0	0	0	81
PRELIMINARY ENGINEERING		Total	0	93	0	0	0	0	0	93
		ACSS	0	0	29	0	0	0	0	29
RIGHT OF WAY		Total	0	0	29	0	0	0	0	29
		ACSS	0	0	0	293	69	0	0	362
		SA	0	0	0	525	0	0	0	525
CONSTRUCTION		Total	0	0	0	818	69	0	0	887

RESPONSIBLE AGENCY: **FDOT**

Item Segment **TOTAL ALL Years ALL Phases:** **\$1,009**
Item Number: **443855** Item **TOTAL ALL Years ALL Phases ALL Segments:** **\$1,009**

TPO Project No: DT4438571	Project Description: SR 976/SW 40 ST	AT SR 826/PALMETTO SOUTHBOUND OFF RAMP
LRTP Ref: 5-5		
County: MIAMI-DADE		
Roadway ID:		
Lanes Exist:	Type of Work: INTERSECTION IMPROVEMENT	SIS or Non-SIS: No
Lanes Improved:	Extra Description:	
Lanes Added:		
Project Length: 0.252		
District: 6		

PHASE :		Proposed Funding (in \$000s)								
		Funding Source	<2020	2019 - 2020	2020 - 2021	2021 - 2022	2022 - 2023	2023 - 2024	>2024	All Years
		ACSS	0	130	0	0	0	0	0	130
		DIH	0	15	0	0	0	0	0	15
PRELIMINARY ENGINEERING		Total	0	145	0	0	0	0	0	145
		ACSS	0	0	0	557	0	0	0	557

MIAMI-DADE TRANSPORTATION PLANNING ORGANIZATION
 TRANSPORTATION IMPROVEMENT PROGRAM
 PRIMARY STATE HIGHWAYS AND INTERMODAL



HIGHWAYS

TPO Project No: **DT4438571**
 LRTP Ref: 5-5
 County: MIAMI-DADE
 Roadway ID:
 Lanes Exist:
 Lanes Improved:
 Lanes Added:
 Project Length: 0.252
 District: 6

Project Description: **SR 976/SW 40 ST AT SR 826/PALMETTO SOUTHBOUND OFF RAMP**

Type of Work: **INTERSECTION IMPROVEMENT** SIS or Non-SIS: **No**

Extra Description:

		Proposed Funding (in \$000s)							
PHASE :	Funding Source	<2020	2019 - 2020	2020 - 2021	2021 - 2022	2022 - 2023	2023 - 2024	>2024	All Years
	SA	0	0	0	29	0	0	0	29
CONSTRUCTION	Total	0	0	0	586	0	0	0	586

RESPONSIBLE AGENCY: **FDOT**

Item Segment **TOTAL ALL Years ALL Phases:** **\$731**

Item Number: **443857** Item **TOTAL ALL Years ALL Phases ALL Segments:** **\$731**

TPO Project No: **DT4438611**
 LRTP Ref:
 County: MIAMI-DADE
 Roadway ID:
 Lanes Exist:
 Lanes Improved:
 Lanes Added:
 Project Length:
 District: 6

Project Description: **GOLDEN GLADES BICYCLE-PED CONNECTOR TO SUNSHINE STATE INDUSTRIAL PARK**

Type of Work: **BIKE PATH/TRAIL** SIS or Non-SIS: **No**

Extra Description:

		Proposed Funding (in \$000s)							
PHASE :	Funding Source	<2020	2019 - 2020	2020 - 2021	2021 - 2022	2022 - 2023	2023 - 2024	>2024	All Years
	CIGP	0	313	0	0	0	0	0	313
	LFP	0	313	0	0	0	0	0	313
PRELIMINARY ENGINEERING	Total	0	626	0	0	0	0	0	626
	CIGP	0	4,994	0	0	0	0	0	4,994
	LFP	0	4,994	0	0	0	0	0	4,994
RIGHT OF WAY	Total	0	9,988	0	0	0	0	0	9,988
	CIGP	0	0	0	0	3,484	0	0	3,484

MIAMI-DADE TRANSPORTATION PLANNING ORGANIZATION
TRANSPORTATION IMPROVEMENT PROGRAM
PRIMARY STATE HIGHWAYS AND INTERMODAL



HIGHWAYS

TPO Project No: **DT4438611**
LRTP Ref:
County: MIAMI-DADE
Roadway ID:
Lanes Exist:
Lanes Improved:
Lanes Added:
Project Length:
District: 6

Project Description: **GOLDEN GLADES BICYCLE-PED CONNECTOR TO SUNSHINE STATE INDUSTRIAL PARK**

Type of Work: **BIKE PATH/TRAIL** SIS or Non-SIS: **No**

Extra Description:

PHASE :	Funding Source	Proposed Funding (in \$000s)							All Years
		<2020	2019 - 2020	2020 - 2021	2021 - 2022	2022 - 2023	2023 - 2024	>2024	
	LFP	0	0	0	0	3,484	0	0	3,484
CONSTRUCTION	Total	0	0	0	0	6,968	0	0	6,968

RESPONSIBLE AGENCY: **FDOT**

Item Segment **TOTAL ALL Years ALL Phases:** **\$17,582**

Item Number: **443861** Item **TOTAL ALL Years ALL Phases ALL Segments:** **\$17,582**

TPO Project No: **DT4438901**
LRTP Ref:
County: MIAMI-DADE
Roadway ID:
Lanes Exist:
Lanes Improved:
Lanes Added:
Project Length: 0.856
District: 6

Project Description: **SR970/SR5/DOWNTOWN DISTRIBUTOR FROM S MIAMI AVE TO SE 2 AVE RAMPS**

Type of Work: **RIGID PAVEMENT REHABILITATION** SIS or Non-SIS: **Yes**

Extra Description:

PHASE :	Funding Source	Proposed Funding (in \$000s)							All Years
		<2020	2019 - 2020	2020 - 2021	2021 - 2022	2022 - 2023	2023 - 2024	>2024	
	DDR	0	0	0	250	0	0	0	250
	DIH	0	0	0	38	0	0	0	38
PRELIMINARY ENGINEERING	Total	0	0	0	288	0	0	0	288
	DDR	0	0	0	0	0	1,404	0	1,404
	DIH	0	0	0	0	0	62	0	62
CONSTRUCTION	Total	0	0	0	0	0	1,466	0	1,466

RESPONSIBLE AGENCY: **FDOT**

Item Segment **TOTAL ALL Years ALL Phases:** **\$1,754**

Item Number: **443890** Item **TOTAL ALL Years ALL Phases ALL Segments:** **\$1,754**

MIAMI-DADE TRANSPORTATION PLANNING ORGANIZATION
TRANSPORTATION IMPROVEMENT PROGRAM
PRIMARY STATE HIGHWAYS AND INTERMODAL



HIGHWAYS

TPO Project No: **DT4438941** Project Description: **SR9A/I-95 RAMPS AT SR90/SW 8 STAND SW 7 STREET**
 LRTP Ref: _____
 County: **MIAMI-DADE**
 Roadway ID: _____
 Lanes Exist: _____ Type of Work: **RIGID PAVEMENT REHABILITATION** SIS or Non-SIS: **Yes**
 Lanes Improved: _____
 Lanes Added: _____ Extra Description: _____
 Project Length: **0.556**
 District: **6**

PHASE :		Proposed Funding (in \$000s)							
		Funding Source	<2020	2019 - 2020	2020 - 2021	2021 - 2022	2022 - 2023	2023 - 2024	>2024
PRELIMINARY ENGINEERING	DDR	0	0	0	300	0	0	0	300
	DIH	0	0	0	20	0	0	0	20
	Total	0	0	0	320	0	0	0	320
CONSTRUCTION	DDR	0	0	0	0	0	1,461	0	1,461
	DIH	0	0	0	0	0	20	0	20
	DS	0	0	0	0	0	41	0	41
	Total	0	0	0	0	0	1,522	0	1,522

RESPONSIBLE AGENCY: **FDOT**

Item Segment **TOTAL ALL Years ALL Phases:** **\$1,842**
 Item Number: **443894** Item **TOTAL ALL Years ALL Phases ALL Segments:** **\$1,842**

TPO Project No: **DT4438991** Project Description: **SR A1A/HARDING AVE/ABBOTT AVE FROM N OF 96 ST TO INDIAN CREEK DR**
 LRTP Ref: **5-5**
 County: **MIAMI-DADE**
 Roadway ID: _____
 Lanes Exist: _____ Type of Work: **RESURFACING** SIS or Non-SIS: **No**
 Lanes Improved: _____
 Lanes Added: _____ Extra Description: _____
 Project Length: **2.471**
 District: **6**

PHASE :		Proposed Funding (in \$000s)							
		Funding Source	<2020	2019 - 2020	2020 - 2021	2021 - 2022	2022 - 2023	2023 - 2024	>2024
PRELIMINARY ENGINEERING	DDR	0	700	0	0	0	0	0	700
	DIH	0	35	0	0	0	0	0	35
	Total	0	735	0	0	0	0	0	735
CONSTRUCTION	DDR	0	0	0	0	6,570	0	0	6,570
	DIH	0	0	0	0	39	0	0	39
	Total	0	0	0	0	6,609	0	0	6,609

RESPONSIBLE AGENCY: **FDOT**

Item Segment **TOTAL ALL Years ALL Phases:** **\$7,344**
 Item Number: **443899** Item **TOTAL ALL Years ALL Phases ALL Segments:** **\$7,344**

MIAMI-DADE TRANSPORTATION PLANNING ORGANIZATION
TRANSPORTATION IMPROVEMENT PROGRAM
PRIMARY STATE HIGHWAYS AND INTERMODAL



HIGHWAYS

TPO Project No: **DT4439151** Project Description: **SR 994/QUAIL ROOST DRIVE FROM WEST OF SW 137 AVE TO WEST OF SW 127 AVE**
 LRTP Ref: _____
 County: **MIAMI-DADE**
 Roadway ID: _____
 Lanes Exist: _____ Type of Work: **RESURFACING** SIS or Non-SIS: **No**
 Lanes Improved: _____
 Lanes Added: _____ Extra Description: _____
 Project Length: **0.926**
 District: **6**

PHASE :		Proposed Funding (in \$000s)							
		Funding Source	<2020	2019 - 2020	2020 - 2021	2021 - 2022	2022 - 2023	2023 - 2024	>2024
PRELIMINARY ENGINEERING	DDR	0	315	0	0	0	0	0	315
	DIH	0	22	0	0	0	0	0	22
	Total	0	337	0	0	0	0	0	337
CONSTRUCTION	DDR	0	0	0	0	2,077	0	0	2,077
	DIH	0	0	0	0	27	0	0	27
	DS	0	0	0	0	39	0	0	39
	Total	0	0	0	0	2,143	0	0	2,143

RESPONSIBLE AGENCY: **FDOT**

Item Segment **TOTAL ALL Years ALL Phases:** **\$2,480**
 Item Number: **443915** Item **TOTAL ALL Years ALL Phases ALL Segments:** **\$2,480**

TPO Project No: **DT4439161** Project Description: **SR 5/US 1/S DIXIE HWY. FROM NORTH OF SW 80 ST TO SOUTH OF RIVIERA DR.**
 LRTP Ref: **5-5**
 County: **MIAMI-DADE**
 Roadway ID: **87030000**
 Lanes Exist: **6** Type of Work: **RESURFACING** SIS or Non-SIS: **No**
 Lanes Improved: **6** Extra Description: _____
 Lanes Added: _____
 Project Length: **2.736**
 District: **6**

PHASE :		Proposed Funding (in \$000s)							
		Funding Source	<2020	2019 - 2020	2020 - 2021	2021 - 2022	2022 - 2023	2023 - 2024	>2024
PRELIMINARY ENGINEERING	DDR	0	750	0	0	0	0	0	750
	DIH	0	35	0	0	0	0	0	35
	Total	0	785	0	0	0	0	0	785
CONSTRUCTION	DDR	0	0	0	4,865	703	0	0	5,568
	DIH	0	0	0	43	0	0	0	43
	Total	0	0	0	4,908	703	0	0	5,611

RESPONSIBLE AGENCY: **FDOT**

Item Segment **TOTAL ALL Years ALL Phases:** **\$6,396**
 Item Number: **443916** Item **TOTAL ALL Years ALL Phases ALL Segments:** **\$6,396**

MIAMI-DADE TRANSPORTATION PLANNING ORGANIZATION
TRANSPORTATION IMPROVEMENT PROGRAM
PRIMARY STATE HIGHWAYS AND INTERMODAL



HIGHWAYS

TPO Project No: DT4439171	Project Description: SR 90/SW 8TH ST	FROM EAST OF SW 42 AVE	TO WEST OF SW 27 AVE
LRTP Ref: 5-5			
County: MIAMI-DADE			
Roadway ID: 87120000			
Lanes Exist: 4	Type of Work: RESURFACING	SIS or Non-SIS: No	
Lanes Improved: 4	Extra Description:		
Lanes Added:			
Project Length: 1.419			
District: 6			

PHASE :		Proposed Funding (in \$000s)							
		Funding Source	<2020	2019 - 2020	2020 - 2021	2021 - 2022	2022 - 2023	2023 - 2024	>2024
PRELIMINARY ENGINEERING	DDR	0	500	0	0	0	0	0	500
	DIH	0	20	0	0	0	0	0	20
	Total	0	520	0	0	0	0	0	520
CONSTRUCTION	DIH	0	0	0	0	36	0	0	36
	SA	0	0	0	0	3,070	0	0	3,070
	Total	0	0	0	0	3,106	0	0	3,106

RESPONSIBLE AGENCY: FDOT

Item Segment TOTAL ALL Years ALL Phases: \$3,626
Item Number: 443917 Item TOTAL ALL Years ALL Phases ALL Segments: \$3,626

TPO Project No: DT4439181	Project Description: SR 90/SW 8TH ST	FROM WEST OF SW 57 AVE	TO WEST OF SW 42 AVE
LRTP Ref: 5-5			
County: MIAMI-DADE			
Roadway ID: 87120000			
Lanes Exist: 4	Type of Work: RESURFACING	SIS or Non-SIS: No	
Lanes Improved: 4	Extra Description:		
Lanes Added:			
Project Length: 1.492			
District: 6			

PHASE :		Proposed Funding (in \$000s)							
		Funding Source	<2020	2019 - 2020	2020 - 2021	2021 - 2022	2022 - 2023	2023 - 2024	>2024
PRELIMINARY ENGINEERING	DDR	0	500	0	0	0	0	0	500
	DIH	0	20	0	0	0	0	0	20
	Total	0	520	0	0	0	0	0	520
CONSTRUCTION	DIH	0	0	0	0	33	0	0	33
	SA	0	0	0	0	2,853	0	0	2,853
	Total	0	0	0	0	2,886	0	0	2,886

RESPONSIBLE AGENCY: FDOT

Item Segment TOTAL ALL Years ALL Phases: \$3,406
Item Number: 443918 Item TOTAL ALL Years ALL Phases ALL Segments: \$3,406

MIAMI-DADE TRANSPORTATION PLANNING ORGANIZATION
TRANSPORTATION IMPROVEMENT PROGRAM
PRIMARY STATE HIGHWAYS AND INTERMODAL



HIGHWAYS

TPO Project No: DT4439191	Project Description: SR 90/SW 8TH ST	FROM WEST OF SW 74 COURT TO WEST OF SW 57 AVE
LRTP Ref: 5-5		
County: MIAMI-DADE		
Roadway ID: 87120000		
Lanes Exist: 4	Type of Work: RESURFACING	SIS or Non-SIS: No
Lanes Improved: 4		
Lanes Added:	Extra Description:	
Project Length: 3.785		
District: 6		

PHASE :		Proposed Funding (in \$000s)							
		Funding Source	<2020	2019 - 2020	2020 - 2021	2021 - 2022	2022 - 2023	2023 - 2024	>2024
PRELIMINARY ENGINEERING	DDR	0	500	0	0	0	0	0	500
	DIH	0	25	0	0	0	0	0	25
	Total	0	525	0	0	0	0	0	525
CONSTRUCTION	DIH	0	0	0	36	0	0	0	36
	SA	0	0	0	2,953	413	0	0	3,366
	Total	0	0	0	2,989	413	0	0	3,402

RESPONSIBLE AGENCY: **FDOT**

Item Segment TOTAL ALL Years ALL Phases: **\$3,927**
Item Number: **443919** Item TOTAL ALL Years ALL Phases ALL Segments: **\$3,927**

TPO Project No: DT4439401	Project Description: SR 9/NW 27 AVE	FROM NORTH OF NW 116 ST TO SOUTH OF NW 122 ST
LRTP Ref:		
County: MIAMI-DADE		
Roadway ID: 87240000		
Lanes Exist: 6	Type of Work: RESURFACING	SIS or Non-SIS: No
Lanes Improved: 6		
Lanes Added:	Extra Description:	
Project Length: 0.334		
District: 6		

PHASE :		Proposed Funding (in \$000s)							
		Funding Source	<2020	2019 - 2020	2020 - 2021	2021 - 2022	2022 - 2023	2023 - 2024	>2024
PRELIMINARY ENGINEERING	DDR	0	200	0	0	0	0	0	200
	DIH	0	15	0	0	0	0	0	15
	Total	0	215	0	0	0	0	0	215
CONSTRUCTION	DDR	0	0	0	0	923	0	0	923
	DIH	0	0	0	0	12	0	0	12
	DS	0	0	0	0	17	0	0	17
	Total	0	0	0	0	952	0	0	952

RESPONSIBLE AGENCY: **FDOT**

Item Segment TOTAL ALL Years ALL Phases: **\$1,167**
Item Number: **443940** Item TOTAL ALL Years ALL Phases ALL Segments: **\$1,167**

MIAMI-DADE TRANSPORTATION PLANNING ORGANIZATION
TRANSPORTATION IMPROVEMENT PROGRAM
PRIMARY STATE HIGHWAYS AND INTERMODAL



HIGHWAYS

TPO Project No: **DT4439421** Project Description: **SR 9A/I-95 (SHOULDERS ONLY) FROM SOUTH DIXIE HIGHWAY TO SW 8TH ST**

LRTP Ref: _____
County: MIAMI-DADE
Roadway ID: _____
Lanes Exist: _____
Lanes Improved: _____
Lanes Added: _____
Project Length: 1.547
District: 6

Project Description: **SR 9A/I-95 (SHOULDERS ONLY) FROM SOUTH DIXIE HIGHWAY TO SW 8TH ST**
Type of Work: **RIGID PAVEMENT REHABILITATION** SIS or Non-SIS: **Yes**

Extra Description:

		Proposed Funding (in \$000s)							
PHASE :	Funding Source	<2020	2019 - 2020	2020 - 2021	2021 - 2022	2022 - 2023	2023 - 2024	>2024	All Years
	DDR	0	0	0	270	0	0	0	270
	DIH	0	0	0	15	0	0	0	15
PRELIMINARY ENGINEERING	Total	0	0	0	285	0	0	0	285
	DDR	0	0	0	0	0	558	0	558
	DIH	0	0	0	0	0	8	0	8
CONSTRUCTION	Total	0	0	0	0	0	566	0	566

RESPONSIBLE AGENCY: **FDOT**

Item Segment **TOTAL ALL Years ALL Phases:** **\$851**
Item Number: **443942** Item **TOTAL ALL Years ALL Phases ALL Segments:** **\$851**

TPO Project No: **DT4439801** Project Description: **SR-932/NW 103 ST. FROM NW 80 CT. TO NW 77 AVE**

LRTP Ref: 5-5
County: MIAMI-DADE
Roadway ID: _____
Lanes Exist: _____
Lanes Improved: _____
Lanes Added: _____
Project Length: 0.423
District: 6

Project Description: **SR-932/NW 103 ST. FROM NW 80 CT. TO NW 77 AVE**
Type of Work: **TRAFFIC OPS IMPROVEMENT** SIS or Non-SIS: **No**

Extra Description:

		Proposed Funding (in \$000s)							
PHASE :	Funding Source	<2020	2019 - 2020	2020 - 2021	2021 - 2022	2022 - 2023	2023 - 2024	>2024	All Years
	DDR	0	0	130	0	0	0	0	130
	DIH	0	0	5	0	0	0	0	5
PRELIMINARY ENGINEERING	Total	0	0	135	0	0	0	0	135
	DDR	0	0	0	133	0	0	0	133
RIGHT OF WAY	Total	0	0	0	133	0	0	0	133
	DDR	0	0	0	0	0	510	0	510

MIAMI-DADE TRANSPORTATION PLANNING ORGANIZATION
 TRANSPORTATION IMPROVEMENT PROGRAM
 PRIMARY STATE HIGHWAYS AND INTERMODAL



HIGHWAYS

TPO Project No: DT4439801	Project Description: SR-932/NW 103 ST.	FROM NW 80 CT.	TO NW 77 AVE
LRTP Ref: 5-5	Type of Work: TRAFFIC OPS IMPROVEMENT		
County: MIAMI-DADE	SIS or Non-SIS: No		
Roadway ID:	Extra Description:		
Lanes Exist:	Proposed Funding (in \$000s)		
Lanes Improved:			
Lanes Added:			
Project Length: 0.423			
District: 6			

	Funding Source	<2020	2019 - 2020	2020 - 2021	2021 - 2022	2022 - 2023	2023 - 2024	>2024	All Years
PHASE :	DIH	0	0	0	0	6	0	0	6
CONSTRUCTION	Total	0	0	0	0	6	510	0	516

RESPONSIBLE AGENCY: **FDOT**

Item Segment **TOTAL ALL Years ALL Phases:** **\$784**

Item Number: **443980** Item **TOTAL ALL Years ALL Phases ALL Segments:** **\$784**

TPO Project No: DT4439861	Project Description: SR 915/NE 6 AVE	FROM NE 113TH ST	TO NE 121ST ST
LRTP Ref: 5-5	Type of Work: SIDEWALK		
County: MIAMI-DADE	SIS or Non-SIS: No		
Roadway ID: 87034000	Extra Description:		
Lanes Exist: 4	Proposed Funding (in \$000s)		
Lanes Improved: 4			
Lanes Added:			
Project Length: 0.527			
District: 6			

	Funding Source	<2020	2019 - 2020	2020 - 2021	2021 - 2022	2022 - 2023	2023 - 2024	>2024	All Years
PHASE :	DDR	0	450	0	0	0	0	0	450
	DIH	0	30	0	0	0	0	0	30
PRELIMINARY ENGINEERING	Total	0	480	0	0	0	0	0	480
	DDR	0	0	0	3,481	0	0	0	3,481
	DIH	0	0	0	54	0	0	0	54
CONSTRUCTION	Total	0	0	0	3,535	0	0	0	3,535

RESPONSIBLE AGENCY: **FDOT**

Item Segment **TOTAL ALL Years ALL Phases:** **\$4,015**

Item Number: **443986** Item **TOTAL ALL Years ALL Phases ALL Segments:** **\$4,015**

MIAMI-DADE TRANSPORTATION PLANNING ORGANIZATION
 TRANSPORTATION IMPROVEMENT PROGRAM
 PRIMARY STATE HIGHWAYS AND INTERMODAL



HIGHWAYS

TPO Project No: **DT4442951**
 LRTP Ref:
 County: MIAMI-DADE
 Roadway ID:
 Lanes Exist:
 Lanes Improved:
 Lanes Added:
 Project Length:
 District: 6

Project Description: **SAFE RTS SCHOOL - BOB GRAHAM EDUCATION CENTER**
 Type of Work: **PEDESTRIAN SAFETY IMPROVEMENT** SIS or Non-SIS: **No**
 Extra Description:

PHASE :		Proposed Funding (in \$000s)							
		Funding Source	<2020	2019 - 2020	2020 - 2021	2021 - 2022	2022 - 2023	2023 - 2024	>2024
PRELIMINARY ENGINEERING	SR2T	0	0	61	0	0	0	0	61
	Total	0	0	61	0	0	0	0	61
CONSTRUCTION	SR2T	0	0	0	0	190	0	0	190
	Total	0	0	0	0	190	0	0	190

RESPONSIBLE AGENCY: **FDOT**

Item Segment TOTAL ALL Years ALL Phases: **\$251**
 Item Number: **444295** Item TOTAL ALL Years ALL Phases ALL Segments: **\$251**

TPO Project No: **DT4442961**
 LRTP Ref:
 County: MIAMI-DADE
 Roadway ID:
 Lanes Exist:
 Lanes Improved:
 Lanes Added:
 Project Length:
 District: 6

Project Description: **SAFE RTS SCHOOL - OJUS ELEMENTARY**
 Type of Work: **PEDESTRIAN SAFETY IMPROVEMENT** SIS or Non-SIS: **No**
 Extra Description:

PHASE :		Proposed Funding (in \$000s)							
		Funding Source	<2020	2019 - 2020	2020 - 2021	2021 - 2022	2022 - 2023	2023 - 2024	>2024
PRELIMINARY ENGINEERING	SA	0	0	103	0	0	0	0	103
	Total	0	0	103	0	0	0	0	103
CONSTRUCTION	SR2T	0	0	0	0	439	0	0	439
	Total	0	0	0	0	439	0	0	439

RESPONSIBLE AGENCY: **FDOT**

Item Segment TOTAL ALL Years ALL Phases: **\$542**
 Item Number: **444296** Item TOTAL ALL Years ALL Phases ALL Segments: **\$542**

MIAMI-DADE TRANSPORTATION PLANNING ORGANIZATION
 TRANSPORTATION IMPROVEMENT PROGRAM
 PRIMARY STATE HIGHWAYS AND INTERMODAL



HIGHWAYS

TPO Project No: **DT4444371**
 LRTP Ref:
 County: DIST/ST-WIDE
 Roadway ID:
 Lanes Exist:
 Lanes Improved:
 Lanes Added:
 Project Length:
 District: 6

Project Description: **DISTRICTWIDE TRAFFIC OPERATIONS - STUDIES CONSULTANT**

Type of Work: **SAFETY PROJECT** SIS or Non-SIS: **No**

Extra Description:

PHASE :	Funding Source	Proposed Funding (in \$000s)							All Years
		<2020	2019 - 2020	2020 - 2021	2021 - 2022	2022 - 2023	2023 - 2024	>2024	
	DS	0	0	0	0	0	350	0	350
PRELIMINARY ENGINEERING	Total	0	0	0	0	0	350	0	350

RESPONSIBLE AGENCY: **FDOT**

Item Segment TOTAL ALL Years ALL Phases: **\$350**

Item Number: **444437**

Item TOTAL ALL Years ALL Phases ALL Segments: **\$350**

TPO Project No: **DT4444381**
 LRTP Ref:
 County: DIST/ST-WIDE
 Roadway ID:
 Lanes Exist:
 Lanes Improved:
 Lanes Added:
 Project Length:
 District: 6

Project Description: **DISTRICTWIDE TRAFFIC OPERATIONS - SAFETY STUDIES CONSULTANT**

Type of Work: **SAFETY PROJECT** SIS or Non-SIS: **No**

Extra Description:

PHASE :	Funding Source	Proposed Funding (in \$000s)							All Years
		<2020	2019 - 2020	2020 - 2021	2021 - 2022	2022 - 2023	2023 - 2024	>2024	
	DS	0	0	0	0	0	300	0	300
PRELIMINARY ENGINEERING	Total	0	0	0	0	0	300	0	300

RESPONSIBLE AGENCY: **FDOT**

Item Segment TOTAL ALL Years ALL Phases: **\$300**

Item Number: **444438**

Item TOTAL ALL Years ALL Phases ALL Segments: **\$300**

MIAMI-DADE TRANSPORTATION PLANNING ORGANIZATION
 TRANSPORTATION IMPROVEMENT PROGRAM
 PRIMARY STATE HIGHWAYS AND INTERMODAL



HIGHWAYS

TPO Project No: DT4444441	Project Description: SR-90/TAMIAMI TRAIL	FROM PUMP STATION S-333	TO PUMP STATION S-334
LRTP Ref:			
County: MIAMI-DADE			
Roadway ID:			
Lanes Exist:	Type of Work: PD&E/EMO STUDY	SIS or Non-SIS: No	
Lanes Improved:			
Lanes Added:	Extra Description:		
Project Length: 10.570			
District: 6			

		Proposed Funding (in \$000s)							All Years
		<2020	2019 - 2020	2020 - 2021	2021 - 2022	2022 - 2023	2023 - 2024	>2024	
PHASE :	Funding Source								
		3,525	0	0	0	0	0	0	3,525
PRELIMINARY ENGINEERING	Total	3,525	0	0	0	0	0	0	3,525

RESPONSIBLE AGENCY: **FDOT**

Item Segment TOTAL ALL Years ALL Phases:	\$3,525
Item Number: 444444	Item TOTAL ALL Years ALL Phases ALL Segments: \$46,769

TPO Project No: DT4444442	Project Description: SR-90/TAMIAMI TRAIL	FROM PUMP STATION S-333	TO PUMP STATION S-334
LRTP Ref:			
County: MIAMI-DADE			
Roadway ID:			
Lanes Exist:	Type of Work: FLEXIBLE PAVEMENT RECONSTRUCT.	SIS or Non-SIS: No	
Lanes Improved:			
Lanes Added:	Extra Description:		
Project Length: 10.570			
District: 6			

		Proposed Funding (in \$000s)							All Years
		<2020	2019 - 2020	2020 - 2021	2021 - 2022	2022 - 2023	2023 - 2024	>2024	
PHASE :	Funding Source								
	ACNP	0	43,244	0	0	0	0	0	43,244
CONSTRUCTION	Total	0	43,244	0	0	0	0	0	43,244

RESPONSIBLE AGENCY: **FDOT**

Item Segment TOTAL ALL Years ALL Phases:	\$43,244
Item Number: 444444	Item TOTAL ALL Years ALL Phases ALL Segments: \$46,769

MIAMI-DADE TRANSPORTATION PLANNING ORGANIZATION
TRANSPORTATION IMPROVEMENT PROGRAM
PRIMARY STATE HIGHWAYS AND INTERMODAL



HIGHWAYS

TPO Project No: **DT4444501**
 LRTP Ref: _____
 County: MIAMI-DADE
 Roadway ID: _____
 Lanes Exist: _____
 Lanes Improved: _____
 Lanes Added: _____
 Project Length: 0.221
 District: 6

Project Description: **SR 972/SW 13TH ST/SW 3RD AVE/CORAL WAY @ SW 15TH RD**

Type of Work: **ROUNDAABOUT**

SIS or Non-SIS: **No**

Extra Description:

PHASE :		Proposed Funding (in \$000s)							
		Funding Source	<2020	2019 - 2020	2020 - 2021	2021 - 2022	2022 - 2023	2023 - 2024	>2024
PRELIMINARY ENGINEERING	DIH	0	380	0	0	0	0	0	380
	Total	0	380	0	0	0	0	0	380
	DDR	0	0	20	1,108	0	0	0	1,128
RIGHT OF WAY	DIH	0	0	2	8	0	0	0	10
	Total	0	0	22	1,116	0	0	0	1,138
	DDR	0	0	0	0	2,526	0	0	2,526
CONSTRUCTION	DIH	0	0	0	0	100	0	0	100
	Total	0	0	0	0	2,626	0	0	2,626

RESPONSIBLE AGENCY: **FDOT**

Item Segment **TOTAL ALL Years ALL Phases:** **\$4,144**
 Item Number: **444450** Item **TOTAL ALL Years ALL Phases ALL Segments:** **\$4,144**

TPO Project No: **DT4446221**
 LRTP Ref: 5-5
 County: MIAMI-DADE
 Roadway ID: _____
 Lanes Exist: _____
 Lanes Improved: _____
 Lanes Added: _____
 Project Length: 3.006
 District: 6

Project Description: **SR 112/I-195/JULIA TUTTLE CSWY FR E. OF SR-5/BISCAYNE BLV TO ALTON RD**

Type of Work: **MISCELLANEOUS CONSTRUCTION**

SIS or Non-SIS: **Yes**

Extra Description:

PHASE :		Proposed Funding (in \$000s)							
		Funding Source	<2020	2019 - 2020	2020 - 2021	2021 - 2022	2022 - 2023	2023 - 2024	>2024
PRELIMINARY ENGINEERING	SU	0	460	0	0	0	0	0	460
	Total	0	460	0	0	0	0	0	460
	SA	0	0	0	1,184	0	0	0	1,184

MIAMI-DADE TRANSPORTATION PLANNING ORGANIZATION
 TRANSPORTATION IMPROVEMENT PROGRAM
 PRIMARY STATE HIGHWAYS AND INTERMODAL



HIGHWAYS

TPO Project No: **DT4446221**
 LRTP Ref: 5-5
 County: MIAMI-DADE
 Roadway ID:
 Lanes Exist:
 Lanes Improved:
 Lanes Added:
 Project Length: 3.006
 District: 6

Project Description: **SR 112/I-195/JULIA TUTTLE CSWY FR E. OF SR-5/BISCAYNE BLV TO ALTON RD**

Type of Work: **MISCELLANEOUS CONSTRUCTION** SIS or Non-SIS: **Yes**

Extra Description:

PHASE :		Proposed Funding (in \$000s)								
		Funding Source	<2020	2019 - 2020	2020 - 2021	2021 - 2022	2022 - 2023	2023 - 2024	>2024	All Years
		SU	0	0	0	3,074	0	0	0	3,074
CONSTRUCTION		Total	0	0	0	4,258	0	0	0	4,258

RESPONSIBLE AGENCY: **FDOT**

Item Segment TOTAL ALL Years ALL Phases: **\$4,718**

Item Number: **444622** Item TOTAL ALL Years ALL Phases ALL Segments: **\$4,718**

TPO Project No: **DT4446331**
 LRTP Ref:
 County: MIAMI-DADE
 Roadway ID: 87054503
 Lanes Exist: 5
 Lanes Improved: 5
 Lanes Added:
 Project Length: 0.002
 District: 6

Project Description: **SW 24 ST/CORAL WAY**

AT CSX RAILROAD CROSSING #631066S

Type of Work: **RAIL SAFETY PROJECT** SIS or Non-SIS: **No**

Extra Description:

PHASE :		Proposed Funding (in \$000s)								
		Funding Source	<2020	2019 - 2020	2020 - 2021	2021 - 2022	2022 - 2023	2023 - 2024	>2024	All Years
		RHH	0	565	0	0	0	0	0	565
RAILROAD & UTILITIES		Total	0	565	0	0	0	0	0	565

RESPONSIBLE AGENCY: **FDOT**

Item Segment TOTAL ALL Years ALL Phases: **\$565**

Item Number: **444633** Item TOTAL ALL Years ALL Phases ALL Segments: **\$565**

MIAMI-DADE TRANSPORTATION PLANNING ORGANIZATION
TRANSPORTATION IMPROVEMENT PROGRAM
PRIMARY STATE HIGHWAYS AND INTERMODAL



HIGHWAYS

TPO Project No: **DT4447981**
 LRTP Ref: C10-C11
 County: MIAMI-DADE
 Roadway ID:
 Lanes Exist:
 Lanes Improved:
 Lanes Added:
 Project Length: 0.031
 District: 6

Project Description: **SR 90/US 41 OVER SPILLWAY 12-B
BRIDGE# 870028**

Type of Work: **BRIDGE-REPAIR/REHABILITATION** SIS or Non-SIS: **No**

Extra Description:

PHASE :		Proposed Funding (in \$000s)							
		Funding Source	<2020	2019 - 2020	2020 - 2021	2021 - 2022	2022 - 2023	2023 - 2024	>2024
PRELIMINARY ENGINEERING	BRRP	0	0	45	0	0	0	0	45
	DIH	0	0	5	0	0	0	0	5
	Total	0	0	50	0	0	0	0	50
CONSTRUCTION	BRRP	0	0	0	0	0	360	0	360
	DIH	0	0	0	0	0	29	0	29
	Total	0	0	0	0	0	389	0	389

RESPONSIBLE AGENCY: **FDOT**

Item Segment **TOTAL ALL Years ALL Phases:** **\$439**
 Item Number: **444798** Item **TOTAL ALL Years ALL Phases ALL Segments:** **\$439**

TPO Project No: **DT4447991**
 LRTP Ref: C10-C11
 County: MIAMI-DADE
 Roadway ID:
 Lanes Exist:
 Lanes Improved:
 Lanes Added:
 Project Length: 0.032
 District: 6

Project Description: **SR 90/US 41 OVER SPILLWAY 12-D
BRIDGE# 870031**

Type of Work: **BRIDGE-REPAIR/REHABILITATION** SIS or Non-SIS: **No**

Extra Description:

PHASE :		Proposed Funding (in \$000s)							
		Funding Source	<2020	2019 - 2020	2020 - 2021	2021 - 2022	2022 - 2023	2023 - 2024	>2024
PRELIMINARY ENGINEERING	BRRP	0	0	45	0	0	0	0	45
	DIH	0	0	5	0	0	0	0	5
	Total	0	0	50	0	0	0	0	50
CONSTRUCTION	BRRP	0	0	0	0	0	413	0	413
	DIH	0	0	0	0	0	34	0	34
	Total	0	0	0	0	0	447	0	447

RESPONSIBLE AGENCY: **FDOT**

Item Segment **TOTAL ALL Years ALL Phases:** **\$497**
 Item Number: **444799** Item **TOTAL ALL Years ALL Phases ALL Segments:** **\$497**

MIAMI-DADE TRANSPORTATION PLANNING ORGANIZATION
TRANSPORTATION IMPROVEMENT PROGRAM
PRIMARY STATE HIGHWAYS AND INTERMODAL



HIGHWAYS

TPO Project No: **DT4448001**
 LRTP Ref: 5-5
 County: MIAMI-DADE
 Roadway ID:
 Lanes Exist:
 Lanes Improved:
 Lanes Added:
 Project Length: 0.001
 District: 6

Project Description: **SR 9A/I-95 SOUTHBOUND SOUTH OF NW 6 STOVERHEAD SIGN 87S051**

Type of Work: **OVERHEAD SIGNING**

SIS or Non-SIS: **Yes**

Extra Description:

PHASE :		Proposed Funding (in \$000s)							
		Funding Source	<2020	2019 - 2020	2020 - 2021	2021 - 2022	2022 - 2023	2023 - 2024	>2024
PRELIMINARY ENGINEERING	DDR	0	0	60	0	0	0	0	60
	DIH	0	0	8	0	0	0	0	8
	Total	0	0	68	0	0	0	0	68
CONSTRUCTION	DDR	0	0	0	0	0	541	0	541
	DIH	0	0	0	0	0	17	0	17
	Total	0	0	0	0	0	558	0	558

RESPONSIBLE AGENCY: **FDOT**

Item Segment TOTAL ALL Years ALL Phases: **\$626**

Item Number: **444800**

Item TOTAL ALL Years ALL Phases ALL Segments: **\$626**

TPO Project No: **DT4448011**
 LRTP Ref: 5-5
 County: MIAMI-DADE
 Roadway ID:
 Lanes Exist:
 Lanes Improved:
 Lanes Added:
 Project Length: 0.250
 District: 6

Project Description: **SR 913 RAMP WESTBOUND TO I-95 NORTHBOUND BRIDGE# 870162**

Type of Work: **BRIDGE - PAINTING**

SIS or Non-SIS: **Yes**

Extra Description:

PHASE :		Proposed Funding (in \$000s)							
		Funding Source	<2020	2019 - 2020	2020 - 2021	2021 - 2022	2022 - 2023	2023 - 2024	>2024
PRELIMINARY ENGINEERING	BRRP	0	0	0	550	0	0	0	550
	DIH	0	0	0	57	0	0	0	57
	Total	0	0	0	607	0	0	0	607
CONSTRUCTION	BRRP	0	0	0	0	0	6,246	0	6,246
	DIH	0	0	0	0	0	92	0	92
	Total	0	0	0	0	0	6,338	0	6,338

RESPONSIBLE AGENCY: **FDOT**

Item Segment TOTAL ALL Years ALL Phases: **\$6,945**

Item Number: **444801**

Item TOTAL ALL Years ALL Phases ALL Segments: **\$6,945**

MIAMI-DADE TRANSPORTATION PLANNING ORGANIZATION
TRANSPORTATION IMPROVEMENT PROGRAM
PRIMARY STATE HIGHWAYS AND INTERMODAL



HIGHWAYS

TPO Project No: **DT4448021**
 LRTP Ref:
 County: MIAMI-DADE
 Roadway ID:
 Lanes Exist:
 Lanes Improved:
 Lanes Added:
 Project Length: 0.054
 District: 6

Project Description: **SR 913 RAMP WESTBOUND TO US-1 SOUTHBOUND BRIDGE# 870163**

Type of Work: **BRIDGE - PAINTING**

SIS or Non-SIS: **No**

Extra Description:

		Proposed Funding (in \$000s)							
PHASE :	Funding Source	<2020	2019 - 2020	2020 - 2021	2021 - 2022	2022 - 2023	2023 - 2024	>2024	All Years
	BRRP	0	0	0	150	0	0	0	150
	DIH	0	0	0	17	0	0	0	17
PRELIMINARY ENGINEERING	Total	0	0	0	167	0	0	0	167
	BRRP	0	0	0	0	0	1,662	0	1,662
	DIH	0	0	0	0	0	26	0	26
CONSTRUCTION	Total	0	0	0	0	0	1,688	0	1,688

RESPONSIBLE AGENCY: FDOT

Item Segment **TOTAL ALL Years ALL Phases:** \$1,855
 Item Number: **444802** Item **TOTAL ALL Years ALL Phases ALL Segments:** \$1,855

TPO Project No: **DT4448031**
 LRTP Ref:
 County: MIAMI-DADE
 Roadway ID:
 Lanes Exist:
 Lanes Improved:
 Lanes Added:
 Project Length: 0.210
 District: 6

Project Description: **SR 25/US 27/OKEECHOBEE ROAD DEPRESSION SECTION 87W001**

Type of Work: **BRIDGE - PAINTING**

SIS or Non-SIS: **No**

Extra Description:

		Proposed Funding (in \$000s)							
PHASE :	Funding Source	<2020	2019 - 2020	2020 - 2021	2021 - 2022	2022 - 2023	2023 - 2024	>2024	All Years
	BRRP	0	0	0	150	0	0	0	150
	DIH	0	0	0	17	0	0	0	17
PRELIMINARY ENGINEERING	Total	0	0	0	167	0	0	0	167

RESPONSIBLE AGENCY: FDOT

Item Segment **TOTAL ALL Years ALL Phases:** \$167
 Item Number: **444803** Item **TOTAL ALL Years ALL Phases ALL Segments:** \$167

MIAMI-DADE TRANSPORTATION PLANNING ORGANIZATION
 TRANSPORTATION IMPROVEMENT PROGRAM
 PRIMARY STATE HIGHWAYS AND INTERMODAL



HIGHWAYS

TPO Project No: **DT4448041**
 LRTP Ref: _____
 County: MIAMI-DADE
 Roadway ID: _____
 Lanes Exist: _____
 Lanes Improved: _____
 Lanes Added: _____
 Project Length: 0.198
 District: 6

Project Description: **SR 934/NE 79 ST OVER INTRACOASTAL CANAL FENDER BRIDGE# 870085 & 870551**

Type of Work: **BRIDGE-REPAIR/REHABILITATION** SIS or Non-SIS: **No**

Extra Description:

		Proposed Funding (in \$000s)							
PHASE :	Funding Source	<2020	2019 - 2020	2020 - 2021	2021 - 2022	2022 - 2023	2023 - 2024	>2024	All Years
	BRRP	0	180	0	0	0	0	0	180
	DIH	0	20	0	0	0	0	0	20
PRELIMINARY ENGINEERING	Total	0	200	0	0	0	0	0	200
	BRRP	0	0	0	3,528	0	0	0	3,528
	DIH	0	0	0	11	0	0	0	11
CONSTRUCTION	Total	0	0	0	3,539	0	0	0	3,539

RESPONSIBLE AGENCY: **FDOT**

Item Segment **TOTAL ALL Years ALL Phases:** **\$3,739**
 Item Number: **444804** Item **TOTAL ALL Years ALL Phases ALL Segments:** **\$3,739**

TPO Project No: **DT4448051**
 LRTP Ref: 5-5
 County: MIAMI-DADE
 Roadway ID: _____
 Lanes Exist: _____
 Lanes Improved: _____
 Lanes Added: _____
 Project Length: 0.063
 District: 6

Project Description: **NW 87 AVE NORTHBOUND & SOUTHBOUND OVER I-75 BRIDGE# 870600 & 871001**

Type of Work: **BRIDGE - PAINTING** SIS or Non-SIS: **No**

Extra Description:

		Proposed Funding (in \$000s)							
PHASE :	Funding Source	<2020	2019 - 2020	2020 - 2021	2021 - 2022	2022 - 2023	2023 - 2024	>2024	All Years
	BRRP	0	170	0	0	0	0	0	170
	DIH	0	20	0	0	0	0	0	20
PRELIMINARY ENGINEERING	Total	0	190	0	0	0	0	0	190
	BRRP	0	0	0	1,601	0	0	0	1,601
	DIH	0	0	0	27	0	0	0	27
CONSTRUCTION	Total	0	0	0	1,628	0	0	0	1,628

RESPONSIBLE AGENCY: **FDOT**

Item Segment **TOTAL ALL Years ALL Phases:** **\$1,818**
 Item Number: **444805** Item **TOTAL ALL Years ALL Phases ALL Segments:** **\$1,818**

MIAMI-DADE TRANSPORTATION PLANNING ORGANIZATION
 TRANSPORTATION IMPROVEMENT PROGRAM
 PRIMARY STATE HIGHWAYS AND INTERMODAL



HIGHWAYS

TPO Project No: **DT4448251**
 LRTP Ref:
 County: DIST/ST-WIDE
 Roadway ID:
 Lanes Exist:
 Lanes Improved:
 Lanes Added:
 Project Length:
 District: 6

Project Description: **DISTRICT 6 SCHOOL ZONE IMPLEMENTATION PLAN**

Type of Work: **TRAFFIC CONTROL DEVICES/SYSTEM** SIS or Non-SIS: **No**

Extra Description:

PHASE :		Proposed Funding (in \$000s)								
		Funding Source	<2020	2019 - 2020	2020 - 2021	2021 - 2022	2022 - 2023	2023 - 2024	>2024	All Years
		RED	0	1,060	1,060	1,060	0	0	0	3,180
CAPITAL		Total	0	1,060	1,060	1,060	0	0	0	3,180

RESPONSIBLE AGENCY: **FDOT**

Item Segment TOTAL ALL Years ALL Phases: **\$3,180**

Item Number: **444825** Item TOTAL ALL Years ALL Phases ALL Segments: **\$3,180**

TPO Project No: **DT4450231**
 LRTP Ref:
 County: MIAMI-DADE
 Roadway ID:
 Lanes Exist:
 Lanes Improved:
 Lanes Added:
 Project Length:
 District: 6

Project Description: **I-95 EXPRESS LANES TOLLING & RAMP SIGNALING OPERATIONS**

Type of Work: **OTHER ITS** SIS or Non-SIS: **No**

Extra Description:

PHASE :		Proposed Funding (in \$000s)								
		Funding Source	<2020	2019 - 2020	2020 - 2021	2021 - 2022	2022 - 2023	2023 - 2024	>2024	All Years
		TOBD	0	0	0	3,313	3,279	3,151	0	9,743
OPERATIONS		Total	0	0	0	3,313	3,279	3,151	0	9,743

RESPONSIBLE AGENCY: **FDOT**

Item Segment TOTAL ALL Years ALL Phases: **\$9,743**

Item Number: **445023** Item TOTAL ALL Years ALL Phases ALL Segments: **\$20,055**

MIAMI-DADE TRANSPORTATION PLANNING ORGANIZATION
 TRANSPORTATION IMPROVEMENT PROGRAM
 PRIMARY STATE HIGHWAYS AND INTERMODAL



HIGHWAYS

TPO Project No: **DT4450232**
 LRTP Ref:
 County: MIAMI-DADE
 Roadway ID:
 Lanes Exist:
 Lanes Improved:
 Lanes Added:
 Project Length:
 District: 6

Project Description: **I-95 EXPRESS LANES INCIDENT RESPONSE VEHICLE SERVICES**

Type of Work: **OTHER ITS** SIS or Non-SIS: **No**

Extra Description:

PHASE :		Proposed Funding (in \$000s)							
		Funding Source	<2020	2019 - 2020	2020 - 2021	2021 - 2022	2022 - 2023	2023 - 2024	>2024
	TOBD	0	0	0	498	498	498	0	1,494
OPERATIONS	Total	0	0	0	498	498	498	0	1,494

RESPONSIBLE AGENCY: **FDOT**

Item Segment TOTAL ALL Years ALL Phases: **\$1,494**

Item Number: **445023** Item TOTAL ALL Years ALL Phases ALL Segments: **\$20,055**

TPO Project No: **DT4450233**
 LRTP Ref:
 County: MIAMI-DADE
 Roadway ID:
 Lanes Exist:
 Lanes Improved:
 Lanes Added:
 Project Length:
 District: 6

Project Description: **SR 826 EXPRESS LANES TOLLING & RAMP SIGNALING OPERATIONS**

Type of Work: **OTHER ITS** SIS or Non-SIS: **No**

Extra Description:

PHASE :		Proposed Funding (in \$000s)							
		Funding Source	<2020	2019 - 2020	2020 - 2021	2021 - 2022	2022 - 2023	2023 - 2024	>2024
	TOBI	0	0	0	1,949	1,876	1,800	0	5,625
OPERATIONS	Total	0	0	0	1,949	1,876	1,800	0	5,625

RESPONSIBLE AGENCY: **FDOT**

Item Segment TOTAL ALL Years ALL Phases: **\$5,625**

Item Number: **445023** Item TOTAL ALL Years ALL Phases ALL Segments: **\$20,055**

MIAMI-DADE TRANSPORTATION PLANNING ORGANIZATION
 TRANSPORTATION IMPROVEMENT PROGRAM
 PRIMARY STATE HIGHWAYS AND INTERMODAL



HIGHWAYS

TPO Project No: **DT4450234**
 LRTP Ref:
 County: MIAMI-DADE
 Roadway ID:
 Lanes Exist:
 Lanes Improved:
 Lanes Added:
 Project Length:
 District: 6

Project Description: **SR 826 EXPRESS LANES INCIDENT RESPONSE VEHICLE SERVICES**

Type of Work: **OTHER ITS** SIS or Non-SIS: **No**

Extra Description:

PHASE :	Funding Source	Proposed Funding (in \$000s)							All Years
		<2020	2019 - 2020	2020 - 2021	2021 - 2022	2022 - 2023	2023 - 2024	>2024	
	TOBI	0	0	0	332	332	332	0	996
OPERATIONS	Total	0	0	0	332	332	332	0	996

RESPONSIBLE AGENCY: **FDOT**

Item Segment TOTAL ALL Years ALL Phases: **\$996**

Item Number: **445023**

Item TOTAL ALL Years ALL Phases ALL Segments: **\$20,055**

TPO Project No: **DT4450235**
 LRTP Ref:
 County: MIAMI-DADE
 Roadway ID:
 Lanes Exist:
 Lanes Improved:
 Lanes Added:
 Project Length:
 District: 6

Project Description: **I-75 EXPRESS LANES TOLLING & RAMP SIGNALING OPERATIONS**

Type of Work: **OTHER ITS** SIS or Non-SIS: **No**

Extra Description:

PHASE :	Funding Source	Proposed Funding (in \$000s)							All Years
		<2020	2019 - 2020	2020 - 2021	2021 - 2022	2022 - 2023	2023 - 2024	>2024	
	TOBG	0	0	0	401	400	400	0	1,201
OPERATIONS	Total	0	0	0	401	400	400	0	1,201

RESPONSIBLE AGENCY: **FDOT**

Item Segment TOTAL ALL Years ALL Phases: **\$1,201**

Item Number: **445023**

Item TOTAL ALL Years ALL Phases ALL Segments: **\$20,055**

MIAMI-DADE TRANSPORTATION PLANNING ORGANIZATION
 TRANSPORTATION IMPROVEMENT PROGRAM
 PRIMARY STATE HIGHWAYS AND INTERMODAL



HIGHWAYS

TPO Project No: **DT4450236**
 LRTP Ref:
 County: MIAMI-DADE
 Roadway ID:
 Lanes Exist:
 Lanes Improved:
 Lanes Added:
 Project Length:
 District: 6

Project Description: **I-75 EXPRESS LANES INCIDENT RESPONSE VEHICLE SERVICE**

Type of Work: **OTHER ITS**

SIS or Non-SIS: **No**

Extra Description:

PHASE :		Proposed Funding (in \$000s)								
		Funding Source	<2020	2019 - 2020	2020 - 2021	2021 - 2022	2022 - 2023	2023 - 2024	>2024	All Years
TOBG			0	0	0	332	332	332	0	996
OPERATIONS		Total	0	0	0	332	332	332	0	996

RESPONSIBLE AGENCY: **FDOT**

Item Segment TOTAL ALL Years ALL Phases: **\$996**
 Item Number: **445023** Item TOTAL ALL Years ALL Phases ALL Segments: **\$20,055**

TPO Project No: **DT4450251**
 LRTP Ref:
 County: MIAMI-DADE
 Roadway ID:
 Lanes Exist:
 Lanes Improved:
 Lanes Added:
 Project Length:
 District: 6

Project Description: **I-95 EXPRESS LANES FHP ENHANCED ENFORCEMENT**

Type of Work: **OTHER ITS**

SIS or Non-SIS: **No**

Extra Description:

PHASE :		Proposed Funding (in \$000s)								
		Funding Source	<2020	2019 - 2020	2020 - 2021	2021 - 2022	2022 - 2023	2023 - 2024	>2024	All Years
TOBD			0	0	0	0	0	644	0	644
OPERATIONS		Total	0	0	0	0	0	644	0	644

RESPONSIBLE AGENCY: **FDOT**

Item Segment TOTAL ALL Years ALL Phases: **\$644**
 Item Number: **445025** Item TOTAL ALL Years ALL Phases ALL Segments: **\$644**

MIAMI-DADE TRANSPORTATION PLANNING ORGANIZATION
TRANSPORTATION IMPROVEMENT PROGRAM
PRIMARY STATE HIGHWAYS AND INTERMODAL



HIGHWAYS

TPO Project No: **DT4451581**
 LRTP Ref:
 County: MIAMI-DADE
 Roadway ID:
 Lanes Exist:
 Lanes Improved:
 Lanes Added:
 Project Length:
 District: 6

Project Description: **SAFE RTS SCHOOL - SEMINOLE ELEMENTARY**
 Type of Work: **PEDESTRIAN SAFETY IMPROVEMENT** SIS or Non-SIS: **No**
 Extra Description:

PHASE :		Proposed Funding (in \$000s)							
		Funding Source	<2020	2019 - 2020	2020 - 2021	2021 - 2022	2022 - 2023	2023 - 2024	>2024
PRELIMINARY ENGINEERING	SA	0	0	0	101	0	0	0	101
	Total	0	0	0	101	0	0	0	101
	LF	0	0	0	0	0	81	0	81
CONSTRUCTION	SU	0	0	0	0	0	478	0	478
	Total	0	0	0	0	0	559	0	559

RESPONSIBLE AGENCY: FDOT

Item Segment TOTAL ALL Years ALL Phases: **\$660**
 Item Number: 445158 Item TOTAL ALL Years ALL Phases ALL Segments: **\$660**

TPO Project No: **DT4451601**
 LRTP Ref:
 County: MIAMI-DADE
 Roadway ID:
 Lanes Exist:
 Lanes Improved:
 Lanes Added:
 Project Length:
 District: 6

Project Description: **SAFE RTS SCHOOL - MANDARIN LAKES K-8**
 Type of Work: **PEDESTRIAN SAFETY IMPROVEMENT** SIS or Non-SIS: **No**
 Extra Description:

PHASE :		Proposed Funding (in \$000s)							
		Funding Source	<2020	2019 - 2020	2020 - 2021	2021 - 2022	2022 - 2023	2023 - 2024	>2024
PRELIMINARY ENGINEERING	SA	0	0	0	28	0	0	0	28
	Total	0	0	0	28	0	0	0	28
	LF	0	0	0	0	0	20	0	20
CONSTRUCTION	SU	0	0	0	0	0	119	0	119
	Total	0	0	0	0	0	139	0	139

RESPONSIBLE AGENCY: FDOT

Item Segment TOTAL ALL Years ALL Phases: **\$167**
 Item Number: 445160 Item TOTAL ALL Years ALL Phases ALL Segments: **\$167**

MIAMI-DADE TRANSPORTATION PLANNING ORGANIZATION
TRANSPORTATION IMPROVEMENT PROGRAM
PRIMARY STATE HIGHWAYS AND INTERMODAL



HIGHWAYS

TPO Project No: **DT4451611**
 LRTP Ref:
 County: MIAMI-DADE
 Roadway ID:
 Lanes Exist:
 Lanes Improved:
 Lanes Added:
 Project Length:
 District: 6

Project Description: **SAFE RTS SCHOOL - AIRBASE K-8 CENTER**
 Type of Work: **PEDESTRIAN SAFETY IMPROVEMENT** SIS or Non-SIS: **No**
 Extra Description:

PHASE :		Proposed Funding (in \$000s)							
		Funding Source	<2020	2019 - 2020	2020 - 2021	2021 - 2022	2022 - 2023	2023 - 2024	>2024
PRELIMINARY ENGINEERING	SA	0	0	0	9	0	0	0	9
	Total	0	0	0	9	0	0	0	9
CONSTRUCTION	LF	0	0	0	0	0	6	0	6
	SU	0	0	0	0	0	39	0	39
	Total	0	0	0	0	0	45	0	45

RESPONSIBLE AGENCY: FDOT

Item Segment TOTAL ALL Years ALL Phases: **\$54**
 Item Number: 445161 Item TOTAL ALL Years ALL Phases ALL Segments: **\$54**

TPO Project No: **DT4451621**
 LRTP Ref:
 County: MIAMI-DADE
 Roadway ID:
 Lanes Exist:
 Lanes Improved:
 Lanes Added:
 Project Length:
 District: 6

Project Description: **SAFE RTS SCHOOL - EVERGLADES K-8**
 Type of Work: **PEDESTRIAN SAFETY IMPROVEMENT** SIS or Non-SIS: **No**
 Extra Description:

PHASE :		Proposed Funding (in \$000s)							
		Funding Source	<2020	2019 - 2020	2020 - 2021	2021 - 2022	2022 - 2023	2023 - 2024	>2024
PRELIMINARY ENGINEERING	SA	0	0	0	55	0	0	0	55
	Total	0	0	0	55	0	0	0	55
CONSTRUCTION	LF	0	0	0	0	0	44	0	44
	SU	0	0	0	0	0	259	0	259
	Total	0	0	0	0	0	303	0	303

RESPONSIBLE AGENCY: FDOT

Item Segment TOTAL ALL Years ALL Phases: **\$358**
 Item Number: 445162 Item TOTAL ALL Years ALL Phases ALL Segments: **\$358**

MIAMI-DADE TRANSPORTATION PLANNING ORGANIZATION
 TRANSPORTATION IMPROVEMENT PROGRAM
 PRIMARY STATE HIGHWAYS AND INTERMODAL



HIGHWAYS

TPO Project No: **DT4451671** Project Description: **SR 25/US 27/OKEECHOBEE RD/NW 36TH FROM W 18 AVE TO NE 2ND AVE**
 LRTP Ref: _____
 County: MIAMI-DADE
 Roadway ID: _____
 Lanes Exist: _____ Type of Work: **LIGHTING** SIS or Non-SIS: **No**
 Lanes Improved: _____
 Lanes Added: _____ Extra Description: _____
 Project Length: 9.233
 District: 6

PHASE :		Proposed Funding (in \$000s)							
		Funding Source	<2020	2019 - 2020	2020 - 2021	2021 - 2022	2022 - 2023	2023 - 2024	>2024
PRELIMINARY ENGINEERING	ACSS	208	0	0	0	0	0	0	208
	SA	5	0	0	0	0	0	0	5
	Total	213	0	0	0	0	0	0	213
CONSTRUCTION	ACSS	0	0	902	0	0	0	0	902
	SA	0	0	85	0	0	0	0	85
	Total	0	0	987	0	0	0	0	987

RESPONSIBLE AGENCY: **FDOT**

Item Segment **TOTAL ALL Years ALL Phases:** **\$1,200**
 Item Number: **445167** Item **TOTAL ALL Years ALL Phases ALL Segments:** **\$1,200**

TPO Project No: **DT4451681** Project Description: **SR 934/E 25TH ST FROM PALM AVE TO NE 5TH AVE**
 LRTP Ref: _____
 County: MIAMI-DADE
 Roadway ID: _____
 Lanes Exist: _____ Type of Work: **LIGHTING** SIS or Non-SIS: **No**
 Lanes Improved: _____
 Lanes Added: _____ Extra Description: _____
 Project Length: 6.219
 District: 6

PHASE :		Proposed Funding (in \$000s)							
		Funding Source	<2020	2019 - 2020	2020 - 2021	2021 - 2022	2022 - 2023	2023 - 2024	>2024
PRELIMINARY ENGINEERING	ACSS	200	0	0	0	0	0	0	200
	SA	20	0	0	0	0	0	0	20
	Total	220	0	0	0	0	0	0	220
	ACSS	0	0	870	0	0	0	0	870

MIAMI-DADE TRANSPORTATION PLANNING ORGANIZATION
 TRANSPORTATION IMPROVEMENT PROGRAM
 PRIMARY STATE HIGHWAYS AND INTERMODAL



HIGHWAYS

TPO Project No: **DT4451681**
 LRTP Ref:
 County: MIAMI-DADE
 Roadway ID:
 Lanes Exist:
 Lanes Improved:
 Lanes Added:
 Project Length: 6.219
 District: 6

Project Description: **SR 934/E 25TH ST**

FROM PALM AVE

TO NE 5TH AVE

Type of Work: **LIGHTING**

SIS or Non-SIS: **No**

Extra Description:

PHASE :		Proposed Funding (in \$000s)							
		Funding Source	<2020	2019 - 2020	2020 - 2021	2021 - 2022	2022 - 2023	2023 - 2024	>2024
SA		0	0	73	0	0	0	0	73
CONSTRUCTION	Total	0	0	943	0	0	0	0	943

RESPONSIBLE AGENCY: **FDOT**

Item Segment TOTAL ALL Years ALL Phases: **\$1,163**

Item Number: **445168** Item TOTAL ALL Years ALL Phases ALL Segments: **\$1,163**

Yearly Totals	\$3,884,178	\$441,398	\$693,150	\$817,161	\$299,437	\$332,811	\$2,437,777	\$8,905,912	
HIGHWAYS								5 Year TIP Total	\$2,583,957

MIAMI-DADE TRANSPORTATION PLANNING ORGANIZATION
 TRANSPORTATION IMPROVEMENT PROGRAM
 PRIMARY STATE HIGHWAYS AND INTERMODAL



MAINTENANCE

TPO Project No: **DT2501133**
 LRTP Ref: 5-5
 County: MIAMI-DADE
 Roadway ID:
 Lanes Exist:
 Lanes Improved:
 Lanes Added:
 Project Length:
 District: 6

Project Description: **AUTOMATIC VEHICLE LOCATOR
 SERVICE PATROLS ALL STATE ROADS**

Type of Work: **ITS FREEWAY MANAGEMENT** SIS or Non-SIS: **No**

Extra Description:

		Proposed Funding (in \$000s)							
PHASE :	Funding Source	<2020	2019 - 2020	2020 - 2021	2021 - 2022	2022 - 2023	2023 - 2024	>2024	All Years
		13	0	0	0	0	0	0	13
MAINTENANCE	Total	13	0	0	0	0	0	0	13

RESPONSIBLE AGENCY: **FDOT**

Item Segment **TOTAL ALL Years ALL Phases:** **\$13**

Item Number: 250113 Item **TOTAL ALL Years ALL Phases ALL Segments:** **\$2,760**

TPO Project No: **DT2506102**
 LRTP Ref: 5-5
 County: DIST/ST-WIDE
 Roadway ID:
 Lanes Exist:
 Lanes Improved:
 Lanes Added:
 Project Length:
 District: 6

Project Description: **COUNTYWIDE NW COUNTYWIDE ROAD
 BEAUTIFICATION**

Type of Work: **LANDSCAPING** SIS or Non-SIS: **No**

Extra Description:

		Proposed Funding (in \$000s)							
PHASE :	Funding Source	<2020	2019 - 2020	2020 - 2021	2021 - 2022	2022 - 2023	2023 - 2024	>2024	All Years
		746	0	0	0	0	0	0	746
MAINTENANCE	Total	746	0	0	0	0	0	0	746

RESPONSIBLE AGENCY: **FDOT**

Item Segment **TOTAL ALL Years ALL Phases:** **\$746**

Item Number: 250610 Item **TOTAL ALL Years ALL Phases ALL Segments:** **\$11,252**

MIAMI-DADE TRANSPORTATION PLANNING ORGANIZATION
TRANSPORTATION IMPROVEMENT PROGRAM
PRIMARY STATE HIGHWAYS AND INTERMODAL



MAINTENANCE

TPO Project No: **DT2507822**
 LRTP Ref: 5-5
 County: DIST/ST-WIDE
 Roadway ID:
 Lanes Exist:
 Lanes Improved:
 Lanes Added:
 Project Length:
 District: 6

Project Description: **DISTRICTWIDE/LOAD RT COMPLEX
STRUCTURE LOAD RATING**

Type of Work: **BRIDGE OPERATIONS** SIS or Non-SIS: **No**

Extra Description:

		Proposed Funding (in \$000s)							
PHASE :	Funding Source	<2020	2019 - 2020	2020 - 2021	2021 - 2022	2022 - 2023	2023 - 2024	>2024	All Years
	ACBR	0	0	0	0	0	200	0	200
	ACBR	43	36	36	36	36	36	0	223
	ACBR	200	200	200	200	200	0	0	1,000
	BRAC	444	0	0	0	0	0	0	444
	BRAC	625	0	0	0	0	0	0	625
	BRT	202	0	0	0	0	0	0	202
	BRT	599	0	0	0	0	0	0	599
	NHBR	405	0	0	0	0	0	0	405
	SABR	400	0	0	0	0	0	0	400
MAINTENANCE	Total	2,918	236	236	236	236	236	0	4,098

RESPONSIBLE AGENCY: **FDOT**

Item Segment TOTAL ALL Years ALL Phases: **\$4,098**

Item Number: **250782** Item TOTAL ALL Years ALL Phases ALL Segments: **\$4,098**

TPO Project No: **DT2524552**
 LRTP Ref: 5-5
 County: MIAMI-DADE
 Roadway ID:
 Lanes Exist:
 Lanes Improved:
 Lanes Added:
 Project Length:
 District: 6

Project Description: **MIAMI SHORES - VILLAGE US 1/SR 5 NE
6TH AVE**

Type of Work: **PERIODIC MAINTENANCE** SIS or Non-SIS: **No**

Extra Description:

		Proposed Funding (in \$000s)							
PHASE :	Funding Source	<2020	2019 - 2020	2020 - 2021	2021 - 2022	2022 - 2023	2023 - 2024	>2024	All Years
		159	0	0	0	0	0	0	159
MAINTENANCE	Total	159	0	0	0	0	0	0	159

RESPONSIBLE AGENCY: **FDOT**

Item Segment TOTAL ALL Years ALL Phases: **\$159**

Item Number: **252455** Item TOTAL ALL Years ALL Phases ALL Segments: **\$279**

MIAMI-DADE TRANSPORTATION PLANNING ORGANIZATION
 TRANSPORTATION IMPROVEMENT PROGRAM
 PRIMARY STATE HIGHWAYS AND INTERMODAL



MAINTENANCE

TPO Project No: **DT2524553**
 LRTP Ref: 5-5
 County: MIAMI-DADE
 Roadway ID:
 Lanes Exist:
 Lanes Improved:
 Lanes Added:
 Project Length:
 District: 6

Project Description: **MIAMI SHORES - VILLAGE US 1/SR 5 NE
 6TH AVE**

Type of Work: **PERIODIC MAINTENANCE** SIS or Non-SIS: **No**

Extra Description:

		Proposed Funding (in \$000s)							
PHASE :	Funding Source	<2020	2019 - 2020	2020 - 2021	2021 - 2022	2022 - 2023	2023 - 2024	>2024	All Years
	D	20	20	20	0	0	0	0	60
MAINTENANCE	Total	20	20	20	0	0	0	0	60

RESPONSIBLE AGENCY: **FDOT**

Item Segment **TOTAL ALL Years ALL Phases:** **\$60**

Item Number: **252455** Item **TOTAL ALL Years ALL Phases ALL Segments:** **\$279**

TPO Project No: **DT2524554**
 LRTP Ref:
 County: MIAMI-DADE
 Roadway ID:
 Lanes Exist:
 Lanes Improved:
 Lanes Added:
 Project Length:
 District: 6

Project Description: **MIAMI SHORES - VILLAGE US 1/SR 5 NE
 6TH AVE**

Type of Work: **PERIODIC MAINTENANCE** SIS or Non-SIS: **No**

Extra Description:

		Proposed Funding (in \$000s)							
PHASE :	Funding Source	<2020	2019 - 2020	2020 - 2021	2021 - 2022	2022 - 2023	2023 - 2024	>2024	All Years
	D	0	0	0	20	20	20	0	60
MAINTENANCE	Total	0	0	0	20	20	20	0	60

RESPONSIBLE AGENCY: **FDOT**

Item Segment **TOTAL ALL Years ALL Phases:** **\$60**

Item Number: **252455** Item **TOTAL ALL Years ALL Phases ALL Segments:** **\$279**

MIAMI-DADE TRANSPORTATION PLANNING ORGANIZATION
 TRANSPORTATION IMPROVEMENT PROGRAM
 PRIMARY STATE HIGHWAYS AND INTERMODAL



MAINTENANCE

TPO Project No: **DT4105683**
 LRTP Ref: 5-5
 County: DIST/ST-WIDE
 Roadway ID:
 Lanes Exist:
 Lanes Improved:
 Lanes Added:
 Project Length:
 District: 6

Project Description: **BRIDGE & MAINTENANCE CONSULTANT SUPPORT**

Type of Work: **BRIDGE OPERATIONS** SIS or Non-SIS: **No**

Extra Description:

		Proposed Funding (in \$000s)							
PHASE :	Funding Source	<2020	2019 - 2020	2020 - 2021	2021 - 2022	2022 - 2023	2023 - 2024	>2024	All Years
	D	334	47	47	47	47	47	0	569
MAINTENANCE	Total	334	47	47	47	47	47	0	569

RESPONSIBLE AGENCY: **FDOT**

Item Segment **TOTAL ALL Years ALL Phases:** **\$569**
 Item Number: **410568** Item **TOTAL ALL Years ALL Phases ALL Segments:** **\$8,556**

TPO Project No: **DT4105684**
 LRTP Ref: 5-5
 County: DIST/ST-WIDE
 Roadway ID:
 Lanes Exist:
 Lanes Improved:
 Lanes Added:
 Project Length:
 District: 6

Project Description: **TRAFFIC SIGNAL MAST ARMS AND HIGH MAST LIGHT POLES INSPECTIONS**

Type of Work: **BRIDGE OPERATIONS** SIS or Non-SIS: **No**

Extra Description:

		Proposed Funding (in \$000s)							
PHASE :	Funding Source	<2020	2019 - 2020	2020 - 2021	2021 - 2022	2022 - 2023	2023 - 2024	>2024	All Years
	D	1,840	300	300	310	260	0	0	3,010
MAINTENANCE	Total	1,840	300	300	310	260	0	0	3,010

RESPONSIBLE AGENCY: **FDOT**

Item Segment **TOTAL ALL Years ALL Phases:** **\$3,010**
 Item Number: **410568** Item **TOTAL ALL Years ALL Phases ALL Segments:** **\$8,556**

MIAMI-DADE TRANSPORTATION PLANNING ORGANIZATION
 TRANSPORTATION IMPROVEMENT PROGRAM
 PRIMARY STATE HIGHWAYS AND INTERMODAL



MAINTENANCE

TPO Project No: **DT4105731**
 LRTP Ref: 5-5
 County: DIST/ST-WIDE
 Roadway ID:
 Lanes Exist:
 Lanes Improved:
 Lanes Added:
 Project Length:
 District: 6

Project Description: **M.E.I. MAINT/PERMIT INSPECTIONS**

Type of Work: **INSPECT CONSTRUCTION PROJS.** SIS or Non-SIS: **No**

Extra Description:

PHASE :		Proposed Funding (in \$000s)							
		Funding Source	<2020	2019 - 2020	2020 - 2021	2021 - 2022	2022 - 2023	2023 - 2024	>2024
	D	17,227	2,286	2,320	2,650	2,370	2,370	0	29,223
	DDR	372	0	0	0	0	0	0	372
MAINTENANCE	Total	17,599	2,286	2,320	2,650	2,370	2,370	0	29,595

RESPONSIBLE AGENCY: **FDOT**

Item Segment **TOTAL ALL Years ALL Phases:** **\$29,595**
 Item Number: **410573** Item **TOTAL ALL Years ALL Phases ALL Segments:** **\$29,595**

TPO Project No: **DT4124734**
 LRTP Ref: 5-5
 County: MIAMI-DADE
 Roadway ID:
 Lanes Exist:
 Lanes Improved:
 Lanes Added:
 Project Length:
 District: 6

Project Description: **SR 5/BRICKELL AVE**

AT SE 12 ST PUMP STATION

Type of Work: **PERIODIC MAINTENANCE** SIS or Non-SIS: **No**

Extra Description:

PHASE :		Proposed Funding (in \$000s)							
		Funding Source	<2020	2019 - 2020	2020 - 2021	2021 - 2022	2022 - 2023	2023 - 2024	>2024
	D	15	15	0	0	0	0	0	30
	LF	15	15	0	0	0	0	0	30
MAINTENANCE	Total	30	30	0	0	0	0	0	60

RESPONSIBLE AGENCY: **FDOT**

Item Segment **TOTAL ALL Years ALL Phases:** **\$60**
 Item Number: **412473** Item **TOTAL ALL Years ALL Phases ALL Segments:** **\$25,616**

MIAMI-DADE TRANSPORTATION PLANNING ORGANIZATION
 TRANSPORTATION IMPROVEMENT PROGRAM
 PRIMARY STATE HIGHWAYS AND INTERMODAL



MAINTENANCE

TPO Project No: **DT4139744**
 LRTP Ref: 5-5
 County: MIAMI-DADE
 Roadway ID:
 Lanes Exist:
 Lanes Improved:
 Lanes Added:
 Project Length:
 District: 6

Project Description: **HERBICIDE MIAMI-DADE COUNTYWIDE**

Type of Work: **PERIODIC MAINTENANCE** SIS or Non-SIS: **No**

Extra Description:

		Proposed Funding (in \$000s)							All Years
		<2020	2019 - 2020	2020 - 2021	2021 - 2022	2022 - 2023	2023 - 2024	>2024	
PHASE :	Funding Source								
		600	0	0	0	0	0	0	600
MAINTENANCE	Total	600	0	0	0	0	0	0	600

RESPONSIBLE AGENCY: **FDOT**

Item Segment **TOTAL ALL Years ALL Phases:** **\$600**

Item Number: **413974** Item **TOTAL ALL Years ALL Phases ALL Segments:** **\$1,586**

TPO Project No: **DT4139745**
 LRTP Ref: 5-5
 County: MIAMI-DADE
 Roadway ID:
 Lanes Exist:
 Lanes Improved:
 Lanes Added:
 Project Length:
 District: 6

Project Description: **HERBICIDE MIAMI-DADE COUNTYWIDE**

Type of Work: **PERIODIC MAINTENANCE** SIS or Non-SIS: **No**

Extra Description:

		Proposed Funding (in \$000s)							All Years
		<2020	2019 - 2020	2020 - 2021	2021 - 2022	2022 - 2023	2023 - 2024	>2024	
PHASE :	Funding Source								
		636	0	0	0	0	0	0	636
MAINTENANCE	Total	636	0	0	0	0	0	0	636

RESPONSIBLE AGENCY: **FDOT**

Item Segment **TOTAL ALL Years ALL Phases:** **\$636**

Item Number: **413974** Item **TOTAL ALL Years ALL Phases ALL Segments:** **\$1,586**

MIAMI-DADE TRANSPORTATION PLANNING ORGANIZATION
 TRANSPORTATION IMPROVEMENT PROGRAM
 PRIMARY STATE HIGHWAYS AND INTERMODAL



MAINTENANCE

TPO Project No: **DT4139748**
 LRTP Ref:
 County: MIAMI-DADE
 Roadway ID:
 Lanes Exist:
 Lanes Improved:
 Lanes Added:
 Project Length:
 District: 6

Project Description: **HERBICIDE MIAMI-DADE COUNTY**

Type of Work: **PERIODIC MAINTENANCE** SIS or Non-SIS: **No**

Extra Description:

		Proposed Funding (in \$000s)							
PHASE :	Funding Source	<2020	2019 - 2020	2020 - 2021	2021 - 2022	2022 - 2023	2023 - 2024	>2024	All Years
	D	0	70	70	70	0	0	0	210
MAINTENANCE	Total	0	70	70	70	0	0	0	210

RESPONSIBLE AGENCY: **FDOT**

Item Segment **TOTAL ALL Years ALL Phases:** **\$210**

Item Number: **413974** Item **TOTAL ALL Years ALL Phases ALL Segments:** **\$1,586**

TPO Project No: **DT4139749**
 LRTP Ref:
 County: MIAMI-DADE
 Roadway ID:
 Lanes Exist:
 Lanes Improved:
 Lanes Added:
 Project Length:
 District: 6

Project Description: **HERBICIDE MIAMI-DADE COUNTY**

Type of Work: **PERIODIC MAINTENANCE** SIS or Non-SIS: **No**

Extra Description:

		Proposed Funding (in \$000s)							
PHASE :	Funding Source	<2020	2019 - 2020	2020 - 2021	2021 - 2022	2022 - 2023	2023 - 2024	>2024	All Years
	D	0	0	0	0	70	70	0	140
MAINTENANCE	Total	0	0	0	0	70	70	0	140

RESPONSIBLE AGENCY: **FDOT**

Item Segment **TOTAL ALL Years ALL Phases:** **\$140**

Item Number: **413974** Item **TOTAL ALL Years ALL Phases ALL Segments:** **\$1,586**

MIAMI-DADE TRANSPORTATION PLANNING ORGANIZATION
 TRANSPORTATION IMPROVEMENT PROGRAM
 PRIMARY STATE HIGHWAYS AND INTERMODAL



MAINTENANCE

TPO Project No: **DT4142931** Project Description: **MIAMI-DADE COUNTYWIDE FROM MONROE COUNTY LINE TO BROWARD COUNTY LINE**

LRTP Ref: 5-5

County: MIAMI-DADE

Roadway ID:

Lanes Exist:

Lanes Improved:

Lanes Added:

Project Length:

District: 6

Type of Work: **SIGNING/PAVEMENT MARKINGS** SIS or Non-SIS: **No**

Extra Description:

		Proposed Funding (in \$000s)							
PHASE :	Funding Source	<2020	2019 - 2020	2020 - 2021	2021 - 2022	2022 - 2023	2023 - 2024	>2024	All Years
		2,357	0	0	0	0	0	0	2,357
MAINTENANCE	Total	2,357	0	0	0	0	0	0	2,357

RESPONSIBLE AGENCY: **FDOT**

Item Segment **TOTAL ALL Years ALL Phases:** **\$2,357**

Item Number: **414293** Item **TOTAL ALL Years ALL Phases ALL Segments:** **\$5,286**

TPO Project No: **DT4142932** Project Description: **MIAMI-DADE COUNTYWIDE FROM MONROE COUNTY LINE TO BROWARD COUNTY LINE**

LRTP Ref: 5-5

County: MIAMI-DADE

Roadway ID:

Lanes Exist:

Lanes Improved:

Lanes Added:

Project Length:

District: 6

Type of Work: **SIGNING/PAVEMENT MARKINGS** SIS or Non-SIS: **No**

Extra Description:

		Proposed Funding (in \$000s)							
PHASE :	Funding Source	<2020	2019 - 2020	2020 - 2021	2021 - 2022	2022 - 2023	2023 - 2024	>2024	All Years
		594	0	0	0	0	0	0	594
MAINTENANCE	Total	594	0	0	0	0	0	0	594

RESPONSIBLE AGENCY: **FDOT**

Item Segment **TOTAL ALL Years ALL Phases:** **\$594**

Item Number: **414293** Item **TOTAL ALL Years ALL Phases ALL Segments:** **\$5,286**

MIAMI-DADE TRANSPORTATION PLANNING ORGANIZATION
 TRANSPORTATION IMPROVEMENT PROGRAM
 PRIMARY STATE HIGHWAYS AND INTERMODAL



MAINTENANCE

TPO Project No: **DT4142933** Project Description: **MIAMI-DADE COUNTYWIDE PAVEMENT FROM BROWARD TO MONROE LINES.**
 LRTP Ref: 5-5
 County: MIAMI-DADE
 Roadway ID:
 Lanes Exist: Type of Work: **SIGNING/PAVEMENT MARKINGS** SIS or Non-SIS: **No**
 Lanes Improved:
 Lanes Added: Extra Description:
 Project Length:
 District: 6

		Proposed Funding (in \$000s)							
PHASE :	Funding Source	<2020	2019 - 2020	2020 - 2021	2021 - 2022	2022 - 2023	2023 - 2024	>2024	All Years
		376	0	0	0	0	0	0	376
MAINTENANCE	Total	376	0	0	0	0	0	0	376

RESPONSIBLE AGENCY: **FDOT**

Item Segment **TOTAL ALL Years ALL Phases:** **\$376**

Item Number: **414293** Item **TOTAL ALL Years ALL Phases ALL Segments:** **\$5,286**

TPO Project No: **DT4142935** Project Description: **MIAMI-DADE COUNTY STRIPING PHASE 1**
 LRTP Ref: 5-5
 County: MIAMI-DADE
 Roadway ID:
 Lanes Exist: Type of Work: **SIGNING/PAVEMENT MARKINGS** SIS or Non-SIS: **No**
 Lanes Improved:
 Lanes Added: Extra Description:
 Project Length:
 District: 6

		Proposed Funding (in \$000s)							
PHASE :	Funding Source	<2020	2019 - 2020	2020 - 2021	2021 - 2022	2022 - 2023	2023 - 2024	>2024	All Years
		658	0	0	0	0	0	0	658
MAINTENANCE	Total	658	0	0	0	0	0	0	658

RESPONSIBLE AGENCY: **FDOT**

Item Segment **TOTAL ALL Years ALL Phases:** **\$658**

Item Number: **414293** Item **TOTAL ALL Years ALL Phases ALL Segments:** **\$5,286**

MIAMI-DADE TRANSPORTATION PLANNING ORGANIZATION
 TRANSPORTATION IMPROVEMENT PROGRAM
 PRIMARY STATE HIGHWAYS AND INTERMODAL



MAINTENANCE

TPO Project No: **DT4142936**
 LRTP Ref: 5-5
 County: MIAMI-DADE
 Roadway ID:
 Lanes Exist:
 Lanes Improved:
 Lanes Added:
 Project Length:
 District: 6

Project Description: **RPM INSTALLATION MIAMI-DADE COUNTYWIDE**

Type of Work: **SIGNING/PAVEMENT MARKINGS** SIS or Non-SIS: **No**

Extra Description:

PHASE :		Proposed Funding (in \$000s)							All Years	
		Funding Source	<2020	2019 - 2020	2020 - 2021	2021 - 2022	2022 - 2023	2023 - 2024		>2024
			801	0	0	0	0	0	0	801
MAINTENANCE	Total		801	0	0	0	0	0	0	801

RESPONSIBLE AGENCY: **FDOT**

Item Segment **TOTAL ALL Years ALL Phases:** **\$801**

Item Number: **414293** Item **TOTAL ALL Years ALL Phases ALL Segments:** **\$5,286**

TPO Project No: **DT4142937**
 LRTP Ref: 5-5
 County: MIAMI-DADE
 Roadway ID:
 Lanes Exist:
 Lanes Improved:
 Lanes Added:
 Project Length:
 District: 6

Project Description: **RPM INSTALLATION MIAMI-DADE COUNTY**

Type of Work: **SIGNING/PAVEMENT MARKINGS** SIS or Non-SIS: **No**

Extra Description:

PHASE :		Proposed Funding (in \$000s)							All Years	
		Funding Source	<2020	2019 - 2020	2020 - 2021	2021 - 2022	2022 - 2023	2023 - 2024		>2024
		D	0	100	100	100	0	0	0	300
MAINTENANCE	Total		0	100	100	100	0	0	0	300

RESPONSIBLE AGENCY: **FDOT**

Item Segment **TOTAL ALL Years ALL Phases:** **\$300**

Item Number: **414293** Item **TOTAL ALL Years ALL Phases ALL Segments:** **\$5,286**

MIAMI-DADE TRANSPORTATION PLANNING ORGANIZATION
 TRANSPORTATION IMPROVEMENT PROGRAM
 PRIMARY STATE HIGHWAYS AND INTERMODAL



MAINTENANCE

TPO Project No: **DT4142938**
 LRTP Ref:
 County: MIAMI-DADE
 Roadway ID:
 Lanes Exist:
 Lanes Improved:
 Lanes Added:
 Project Length:
 District: 6

Project Description: **RPM INSTALLATION MIAMI-DADE COUNTY**

Type of Work: **SIGNING/PAVEMENT MARKINGS** SIS or Non-SIS: **No**

Extra Description:

PHASE :		Proposed Funding (in \$000s)								
		Funding Source	<2020	2019 - 2020	2020 - 2021	2021 - 2022	2022 - 2023	2023 - 2024	>2024	All Years
	D		0	0	0	0	100	100	0	200
MAINTENANCE	Total		0	0	0	0	100	100	0	200

RESPONSIBLE AGENCY: **FDOT**

Item Segment TOTAL ALL Years ALL Phases: **\$200**

Item Number: **414293** Item TOTAL ALL Years ALL Phases ALL Segments: **\$5,286**

TPO Project No: **DT4188282**
 LRTP Ref:
 County: DIST/ST-WIDE
 Roadway ID:
 Lanes Exist:
 Lanes Improved:
 Lanes Added:
 Project Length:
 District: 6

Project Description: **DW MOVABLE BRIDGE ASSET MANAGEMENT CONTRACTOR**

Type of Work: **BRIDGE-ROUTINE MAINTENANCE** SIS or Non-SIS: **No**

Extra Description:

PHASE :		Proposed Funding (in \$000s)								
		Funding Source	<2020	2019 - 2020	2020 - 2021	2021 - 2022	2022 - 2023	2023 - 2024	>2024	All Years
	D		0	0	0	4,300	4,300	4,300	0	12,900
MAINTENANCE	Total		0	0	0	4,300	4,300	4,300	0	12,900

RESPONSIBLE AGENCY: **FDOT**

Item Segment TOTAL ALL Years ALL Phases: **\$12,900**

Item Number: **418828** Item TOTAL ALL Years ALL Phases ALL Segments: **\$12,900**

MIAMI-DADE TRANSPORTATION PLANNING ORGANIZATION
 TRANSPORTATION IMPROVEMENT PROGRAM
 PRIMARY STATE HIGHWAYS AND INTERMODAL



MAINTENANCE

TPO Project No: **DT4243092**
 LRTP Ref: 5-5
 County: MIAMI-DADE
 Roadway ID:
 Lanes Exist:
 Lanes Improved:
 Lanes Added:
 Project Length: 0.011
 District: 6

Project Description: **SR 25/OKEECHOBEE RD FEC BRIDGE @ RR MP 368.35 XING #272752Y**

Type of Work: **BRIDGE-ROUTINE MAINTENANCE** SIS or Non-SIS: **No**

Extra Description:

		Proposed Funding (in \$000s)							
PHASE :	Funding Source	<2020	2019 - 2020	2020 - 2021	2021 - 2022	2022 - 2023	2023 - 2024	>2024	All Years
		14	0	0	0	0	0	0	14
MAINTENANCE	Total	14	0	0	0	0	0	0	14

RESPONSIBLE AGENCY: **FDOT**

Item Segment **TOTAL ALL Years ALL Phases:** **\$14**

Item Number: **424309** Item **TOTAL ALL Years ALL Phases ALL Segments:** **\$112**

TPO Project No: **DT4283271**
 LRTP Ref: 5-5
 County: DIST/ST-WIDE
 Roadway ID:
 Lanes Exist:
 Lanes Improved:
 Lanes Added:
 Project Length:
 District: 6

Project Description: **SPECIALIZED CONSULTANT SERVICES NPDES PROGRAM**

Type of Work: **DRAINAGE IMPROVEMENTS** SIS or Non-SIS: **No**

Extra Description:

		Proposed Funding (in \$000s)							
PHASE :	Funding Source	<2020	2019 - 2020	2020 - 2021	2021 - 2022	2022 - 2023	2023 - 2024	>2024	All Years
		673	0	0	0	0	0	0	673
MAINTENANCE	Total	673	0	0	0	0	0	0	673

RESPONSIBLE AGENCY: **FDOT**

Item Segment **TOTAL ALL Years ALL Phases:** **\$673**

Item Number: **428327** Item **TOTAL ALL Years ALL Phases ALL Segments:** **\$3,873**

MIAMI-DADE TRANSPORTATION PLANNING ORGANIZATION
 TRANSPORTATION IMPROVEMENT PROGRAM
 PRIMARY STATE HIGHWAYS AND INTERMODAL



MAINTENANCE

TPO Project No: **DT4283272**
 LRTP Ref: 5-5
 County: DIST/ST-WIDE
 Roadway ID:
 Lanes Exist:
 Lanes Improved:
 Lanes Added:
 Project Length:
 District: 6

Project Description: **SPECIALIZED CONSULTANT SERVICES
 NPDES PROGRAM**

Type of Work: **DRAINAGE IMPROVEMENTS** SIS or Non-SIS: **No**

Extra Description:

PHASE :		Proposed Funding (in \$000s)								
		Funding Source	<2020	2019 - 2020	2020 - 2021	2021 - 2022	2022 - 2023	2023 - 2024	>2024	All Years
			1,500	0	0	0	0	0	0	1,500
MAINTENANCE	Total		1,500	0	0	0	0	0	0	1,500

RESPONSIBLE AGENCY: **FDOT**

Item Segment **TOTAL ALL Years ALL Phases:** **\$1,500**

Item Number: **428327** Item **TOTAL ALL Years ALL Phases ALL Segments:** **\$3,873**

TPO Project No: **DT4283273**
 LRTP Ref: 5-5
 County: DIST/ST-WIDE
 Roadway ID:
 Lanes Exist:
 Lanes Improved:
 Lanes Added:
 Project Length:
 District: 6

Project Description: **SPECIALIZED CONSULTANT SERVICES
 NPDES PROGRAM**

Type of Work: **DRAINAGE IMPROVEMENTS** SIS or Non-SIS: **No**

Extra Description:

PHASE :		Proposed Funding (in \$000s)								
		Funding Source	<2020	2019 - 2020	2020 - 2021	2021 - 2022	2022 - 2023	2023 - 2024	>2024	All Years
	D		550	300	300	300	250	0	0	1,700
MAINTENANCE	Total		550	300	300	300	250	0	0	1,700

RESPONSIBLE AGENCY: **FDOT**

Item Segment **TOTAL ALL Years ALL Phases:** **\$1,700**

Item Number: **428327** Item **TOTAL ALL Years ALL Phases ALL Segments:** **\$3,873**

MIAMI-DADE TRANSPORTATION PLANNING ORGANIZATION
 TRANSPORTATION IMPROVEMENT PROGRAM
 PRIMARY STATE HIGHWAYS AND INTERMODAL



MAINTENANCE

TPO Project No: **DT4283451**
 LRTP Ref: 5-5
 County: DIST/ST-WIDE
 Roadway ID:
 Lanes Exist:
 Lanes Improved:
 Lanes Added:
 Project Length:
 District: 6

Project Description: **D/W NPDES PUSH BUTTON DRAINAGE & TECH CONSULT SERVICE & GIS SUP**

Type of Work: **DRAINAGE IMPROVEMENTS** SIS or Non-SIS: **No**

Extra Description:

PHASE :		Proposed Funding (in \$000s)							All Years	
		Funding Source	<2020	2019 - 2020	2020 - 2021	2021 - 2022	2022 - 2023	2023 - 2024		>2024
			1,167	0	0	0	0	0	0	1,167
MAINTENANCE	Total		1,167	0	0	0	0	0	0	1,167

RESPONSIBLE AGENCY: **FDOT**

Item Segment **TOTAL ALL Years ALL Phases:** **\$1,167**

Item Number: **428345** Item **TOTAL ALL Years ALL Phases ALL Segments:** **\$4,340**

TPO Project No: **DT4283452**
 LRTP Ref: 5-5
 County: DIST/ST-WIDE
 Roadway ID:
 Lanes Exist:
 Lanes Improved:
 Lanes Added:
 Project Length:
 District: 6

Project Description: **D/W NPDES PUSH BUTTON DRAINAGE & TECH CONSULT SERVICE & GIS SUP**

Type of Work: **DRAINAGE IMPROVEMENTS** SIS or Non-SIS: **No**

Extra Description:

PHASE :		Proposed Funding (in \$000s)							All Years	
		Funding Source	<2020	2019 - 2020	2020 - 2021	2021 - 2022	2022 - 2023	2023 - 2024		>2024
			1,423	0	0	0	0	0	0	1,423
MAINTENANCE	Total		1,423	0	0	0	0	0	0	1,423

RESPONSIBLE AGENCY: **FDOT**

Item Segment **TOTAL ALL Years ALL Phases:** **\$1,423**

Item Number: **428345** Item **TOTAL ALL Years ALL Phases ALL Segments:** **\$4,340**

MIAMI-DADE TRANSPORTATION PLANNING ORGANIZATION
 TRANSPORTATION IMPROVEMENT PROGRAM
 PRIMARY STATE HIGHWAYS AND INTERMODAL



MAINTENANCE

TPO Project No: **DT4283454**
 LRTP Ref: 5-5
 County: DIST/ST-WIDE
 Roadway ID:
 Lanes Exist:
 Lanes Improved:
 Lanes Added:
 Project Length:
 District: 6

Project Description: **D/W NPDES PUSH BUTTON DRAINAGE & TECH CONSULT SERVICE**

Type of Work: **DRAINAGE IMPROVEMENTS** SIS or Non-SIS: **No**

Extra Description:

PHASE :		Proposed Funding (in \$000s)								
		Funding Source	<2020	2019 - 2020	2020 - 2021	2021 - 2022	2022 - 2023	2023 - 2024	>2024	All Years
	D		1,050	300	300	100	0	0	0	1,750
MAINTENANCE	Total		1,050	300	300	100	0	0	0	1,750

RESPONSIBLE AGENCY: **FDOT**

Item Segment TOTAL ALL Years ALL Phases: **\$1,750**

Item Number: **428345** Item TOTAL ALL Years ALL Phases ALL Segments: **\$4,340**

TPO Project No: **DT4302751**
 LRTP Ref: 5-5
 County: MIAMI-DADE
 Roadway ID:
 Lanes Exist:
 Lanes Improved:
 Lanes Added:
 Project Length:
 District: 6

Project Description: **NPDES PROGRAM MIAMI DADE COUNTYWIDE MAPPING OF DRNGE INFRASTURE**

Type of Work: **PRELIMINARY ENGINEERING** SIS or Non-SIS: **No**

Extra Description:

PHASE :		Proposed Funding (in \$000s)								
		Funding Source	<2020	2019 - 2020	2020 - 2021	2021 - 2022	2022 - 2023	2023 - 2024	>2024	All Years
			2,600	0	0	0	0	0	0	2,600
MAINTENANCE	Total		2,600	0	0	0	0	0	0	2,600

RESPONSIBLE AGENCY: **FDOT**

Item Segment TOTAL ALL Years ALL Phases: **\$2,600**

Item Number: **430275** Item TOTAL ALL Years ALL Phases ALL Segments: **\$6,820**

MIAMI-DADE TRANSPORTATION PLANNING ORGANIZATION
 TRANSPORTATION IMPROVEMENT PROGRAM
 PRIMARY STATE HIGHWAYS AND INTERMODAL



MAINTENANCE

TPO Project No: **DT4302752**
 LRTP Ref: 5-5
 County: MIAMI-DADE
 Roadway ID:
 Lanes Exist:
 Lanes Improved:
 Lanes Added:
 Project Length:
 District: 6

Project Description: **NPDES PROGRAM MIAMI DADE
 COUNTYWIDE MAPPING OF DRNGE
 INFRASTURE**

Type of Work: **PRELIMINARY ENGINEERING** SIS or Non-SIS: **No**

Extra Description:

PHASE :		Proposed Funding (in \$000s)								
		Funding Source	<2020	2019 - 2020	2020 - 2021	2021 - 2022	2022 - 2023	2023 - 2024	>2024	All Years
	D		1,150	650	650	650	0	0	0	3,100
MAINTENANCE	Total		1,150	650	650	650	0	0	0	3,100

RESPONSIBLE AGENCY: **FDOT**

Item Segment TOTAL ALL Years ALL Phases: **\$3,100**

Item Number: 430275 Item TOTAL ALL Years ALL Phases ALL Segments: **\$6,820**

TPO Project No: **DT4302753**
 LRTP Ref: 5-5
 County: MIAMI-DADE
 Roadway ID:
 Lanes Exist:
 Lanes Improved:
 Lanes Added:
 Project Length:
 District: 6

Project Description: **NPDES PROGRAM MIAMI DADE
 COUNTYWIDE MAPPING OF DRNGE
 INFRASTURE**

Type of Work: **PRELIMINARY ENGINEERING** SIS or Non-SIS: **No**

Extra Description:

PHASE :		Proposed Funding (in \$000s)								
		Funding Source	<2020	2019 - 2020	2020 - 2021	2021 - 2022	2022 - 2023	2023 - 2024	>2024	All Years
	D		0	0	0	0	560	560	0	1,120
MAINTENANCE	Total		0	0	0	0	560	560	0	1,120

RESPONSIBLE AGENCY: **FDOT**

Item Segment TOTAL ALL Years ALL Phases: **\$1,120**

Item Number: 430275 Item TOTAL ALL Years ALL Phases ALL Segments: **\$6,820**

MIAMI-DADE TRANSPORTATION PLANNING ORGANIZATION
TRANSPORTATION IMPROVEMENT PROGRAM
PRIMARY STATE HIGHWAYS AND INTERMODAL



MAINTENANCE

TPO Project No: **DT4329071**
 LRTP Ref: 5-5
 County: DIST/ST-WIDE
 Roadway ID:
 Lanes Exist:
 Lanes Improved:
 Lanes Added:
 Project Length:
 District: 6

Project Description: **DISTRICTWIDE LOCAL GOVERNMENT IN-DEPTH BRIDGE INSPECTION**

Type of Work: **BRIDGE OPERATIONS** SIS or Non-SIS: **No**

Extra Description:

		Proposed Funding (in \$000s)							
PHASE :	Funding Source	<2020	2019 - 2020	2020 - 2021	2021 - 2022	2022 - 2023	2023 - 2024	>2024	All Years
	ACBZ	0	760	0	850	0	980	0	2,590
	ACBZ	549	55	55	55	55	55	0	824
	BRTZ	708	0	0	0	0	0	0	708
MAINTENANCE	Total	1,257	815	55	905	55	1,035	0	4,122

RESPONSIBLE AGENCY: **FDOT**

Item Segment **TOTAL ALL Years ALL Phases:** **\$4,122**

Item Number: **432907**

Item **TOTAL ALL Years ALL Phases ALL Segments:** **\$4,122**

TPO Project No: **DT4329081**
 LRTP Ref: 5-5
 County: DIST/ST-WIDE
 Roadway ID:
 Lanes Exist:
 Lanes Improved:
 Lanes Added:
 Project Length:
 District: 6

Project Description: **DISTRICTWIDE LOCAL GOVERNMENT IN-DEPTH BRIDGE INSPECTION**

Type of Work: **BRIDGE OPERATIONS** SIS or Non-SIS: **No**

Extra Description:

		Proposed Funding (in \$000s)							
PHASE :	Funding Source	<2020	2019 - 2020	2020 - 2021	2021 - 2022	2022 - 2023	2023 - 2024	>2024	All Years
	ACBR	0	1,566	0	1,700	0	1,850	0	5,116
	ACBR	1,018	94	94	94	94	94	0	1,488
	ACSB	0	0	0	0	0	0	0	0
	NHBR	651	0	0	0	0	0	0	651
	SABR	724	0	0	0	0	0	0	724
MAINTENANCE	Total	2,393	1,660	94	1,794	94	1,944	0	7,979

RESPONSIBLE AGENCY: **FDOT**

Item Segment **TOTAL ALL Years ALL Phases:** **\$7,979**

Item Number: **432908**

Item **TOTAL ALL Years ALL Phases ALL Segments:** **\$7,979**

MIAMI-DADE TRANSPORTATION PLANNING ORGANIZATION
TRANSPORTATION IMPROVEMENT PROGRAM
PRIMARY STATE HIGHWAYS AND INTERMODAL



MAINTENANCE

TPO Project No: **DT4383301**
LRTP Ref: 5-5
County: MIAMI-DADE
Roadway ID:
Lanes Exist:
Lanes Improved:
Lanes Added:
Project Length:
District: 6

Project Description: **DISTRICT 6 STATE HIGHWAY LIGHTING
ELECTRICITY**

Type of Work: **LIGHTING** SIS or Non-SIS: **No**
Extra Description:

PHASE :		Proposed Funding (in \$000s)							All Years	
		Funding Source	<2020	2019 - 2020	2020 - 2021	2021 - 2022	2022 - 2023	2023 - 2024		>2024
	D		3,318	1,500	1,500	1,500	1,500	1,500	0	10,818
MAINTENANCE	Total		3,318	1,500	1,500	1,500	1,500	1,500	0	10,818

RESPONSIBLE AGENCY: **FDOT**

Item Segment TOTAL ALL Years ALL Phases: \$10,818

Item Number: 438330 Item TOTAL ALL Years ALL Phases ALL Segments: \$10,818

TPO Project No: **DT4409011**
LRTP Ref: 5-5
County: MIAMI-DADE
Roadway ID:
Lanes Exist:
Lanes Improved:
Lanes Added:
Project Length:
District: 6

Project Description: **STRUCTURAL REPAIR MIAMI-DADE
COUNTY**

Type of Work: **BRIDGE-ROUTINE MAINTENANCE** SIS or Non-SIS: **No**
Extra Description:

PHASE :		Proposed Funding (in \$000s)							All Years	
		Funding Source	<2020	2019 - 2020	2020 - 2021	2021 - 2022	2022 - 2023	2023 - 2024		>2024
	D		450	950	1,400	950	450	0	0	4,200
MAINTENANCE	Total		450	950	1,400	950	450	0	0	4,200

RESPONSIBLE AGENCY: **FDOT**

Item Segment TOTAL ALL Years ALL Phases: \$4,200

Item Number: 440901 Item TOTAL ALL Years ALL Phases ALL Segments: \$6,700

MIAMI-DADE TRANSPORTATION PLANNING ORGANIZATION
 TRANSPORTATION IMPROVEMENT PROGRAM
 PRIMARY STATE HIGHWAYS AND INTERMODAL



MAINTENANCE

TPO Project No: **DT4409012**
 LRTP Ref: 5-5
 County: MIAMI-DADE
 Roadway ID:
 Lanes Exist:
 Lanes Improved:
 Lanes Added:
 Project Length:
 District: 6

Project Description: **STRUCTURAL REPAIR MIAMI-DADE COUNTY**

Type of Work: **BRIDGE-ROUTINE MAINTENANCE** SIS or Non-SIS: **No**

Extra Description:

PHASE :		Proposed Funding (in \$000s)							
		Funding Source	<2020	2019 - 2020	2020 - 2021	2021 - 2022	2022 - 2023	2023 - 2024	>2024
	D	0	500	500	500	0	0	0	1,500
MAINTENANCE	Total	0	500	500	500	0	0	0	1,500

RESPONSIBLE AGENCY: **FDOT**

Item Segment TOTAL ALL Years ALL Phases: **\$1,500**

Item Number: **440901** Item TOTAL ALL Years ALL Phases ALL Segments: **\$6,700**

TPO Project No: **DT4409013**
 LRTP Ref:
 County: MIAMI-DADE
 Roadway ID:
 Lanes Exist:
 Lanes Improved:
 Lanes Added:
 Project Length:
 District: 6

Project Description: **STRUCTURAL REPAIR MIAMI-DADE COUNTY**

Type of Work: **BRIDGE-ROUTINE MAINTENANCE** SIS or Non-SIS: **No**

Extra Description:

PHASE :		Proposed Funding (in \$000s)							
		Funding Source	<2020	2019 - 2020	2020 - 2021	2021 - 2022	2022 - 2023	2023 - 2024	>2024
	D	0	0	0	0	500	500	0	1,000
MAINTENANCE	Total	0	0	0	0	500	500	0	1,000

RESPONSIBLE AGENCY: **FDOT**

Item Segment TOTAL ALL Years ALL Phases: **\$1,000**

Item Number: **440901** Item TOTAL ALL Years ALL Phases ALL Segments: **\$6,700**

Yearly Totals	\$51,363	\$10,074	\$7,892	\$14,762	\$10,812	\$12,882	\$0	\$107,785	
MAINTENANCE								5 Year TIP Total	\$56,422

MIAMI-DADE TRANSPORTATION PLANNING ORGANIZATION
 TRANSPORTATION IMPROVEMENT PROGRAM
 PRIMARY STATE HIGHWAYS AND INTERMODAL



MISCELLANEOUS

TPO Project No: **DT2499432**
 LRTP Ref: 5-5
 County: MIAMI-DADE
 Roadway ID:
 Lanes Exist:
 Lanes Improved:
 Lanes Added:
 Project Length:
 District: 6

Project Description: **DISTRICTWIDE CONTAMINATION ASSESSMENT & REMEDIATION CONSULTANT**

Type of Work: **ENVIRONMENTAL TEST/MITIGATE** SIS or Non-SIS: **No**

Extra Description:

PHASE :		Proposed Funding (in \$000s)							All Years	
		Funding Source	<2020	2019 - 2020	2020 - 2021	2021 - 2022	2022 - 2023	2023 - 2024		>2024
			104	0	0	0	0	0	0	104
PRELIMINARY ENGINEERING	Total		104	0	0	0	0	0	0	104

RESPONSIBLE AGENCY: **FDOT**

Item Segment **TOTAL ALL Years ALL Phases:** **\$104**
 Item Number: **249943** Item **TOTAL ALL Years ALL Phases ALL Segments:** **\$14,255**

TPO Project No: **DT2501151**
 LRTP Ref: 5-5
 County: MIAMI-DADE
 Roadway ID:
 Lanes Exist:
 Lanes Improved:
 Lanes Added:
 Project Length:
 District: 6

Project Description: **ITS TECHNICAL CONSULTANT**

Type of Work: **TECHNICAL ASSISTANCE** SIS or Non-SIS: **No**

Extra Description:

PHASE :		Proposed Funding (in \$000s)							All Years	
		Funding Source	<2020	2019 - 2020	2020 - 2021	2021 - 2022	2022 - 2023	2023 - 2024		>2024
			5,076	0	0	0	0	0	0	5,076
PRELIMINARY ENGINEERING	Total		5,076	0	0	0	0	0	0	5,076

RESPONSIBLE AGENCY: **FDOT**

Item Segment **TOTAL ALL Years ALL Phases:** **\$5,076**
 Item Number: **250115** Item **TOTAL ALL Years ALL Phases ALL Segments:** **\$40,285**

MIAMI-DADE TRANSPORTATION PLANNING ORGANIZATION
 TRANSPORTATION IMPROVEMENT PROGRAM
 PRIMARY STATE HIGHWAYS AND INTERMODAL



MISCELLANEOUS

TPO Project No: **DT2501152**
 LRTP Ref: 5-5
 County: DIST/ST-WIDE
 Roadway ID:
 Lanes Exist:
 Lanes Improved:
 Lanes Added:
 Project Length:
 District: 6

Project Description: **ITS DISTRICTWIDE TECHNICAL SUPPORT & PUBLIC INVOLVEMENT**

Type of Work: **TECHNICAL ASSISTANCE** SIS or Non-SIS: **No**

Extra Description:

		Proposed Funding (in \$000s)							All Years
		<2020	2019 - 2020	2020 - 2021	2021 - 2022	2022 - 2023	2023 - 2024	>2024	
PHASE :	Funding Source								
		1,649	0	0	0	0	0	0	1,649
PRELIMINARY ENGINEERING	Total	1,649	0	0	0	0	0	0	1,649

RESPONSIBLE AGENCY: **FDOT**

Item Segment **TOTAL ALL Years ALL Phases:** **\$1,649**
 Item Number: 250115 Item **TOTAL ALL Years ALL Phases ALL Segments:** **\$40,285**

TPO Project No: **DT2501153**
 LRTP Ref: 5-5
 County: DIST/ST-WIDE
 Roadway ID:
 Lanes Exist:
 Lanes Improved:
 Lanes Added:
 Project Length:
 District: 6

Project Description: **ITS PROGRAM OPERATIONS CONSULTANT CONTRACTS**

Type of Work: **TRAFFIC MANAGEMENT CENTERS** SIS or Non-SIS: **No**

Extra Description:

		Proposed Funding (in \$000s)							All Years
		<2020	2019 - 2020	2020 - 2021	2021 - 2022	2022 - 2023	2023 - 2024	>2024	
PHASE :	Funding Source								
		21,990	0	0	0	0	0	0	21,990
PRELIMINARY ENGINEERING	Total	21,990	0	0	0	0	0	0	21,990

RESPONSIBLE AGENCY: **FDOT**

Item Segment **TOTAL ALL Years ALL Phases:** **\$21,990**
 Item Number: 250115 Item **TOTAL ALL Years ALL Phases ALL Segments:** **\$40,285**

MIAMI-DADE TRANSPORTATION PLANNING ORGANIZATION
TRANSPORTATION IMPROVEMENT PROGRAM
PRIMARY STATE HIGHWAYS AND INTERMODAL



MISCELLANEOUS

TPO Project No: **DT2501154**
 LRTP Ref: 5-5
 County: MIAMI-DADE
 Roadway ID:
 Lanes Exist:
 Lanes Improved:
 Lanes Added:
 Project Length:
 District: 6

Project Description: **ITS TECHNICAL CONSULTANT**

Type of Work: **TECHNICAL ASSISTANCE** SIS or Non-SIS: **No**

Extra Description:

		Proposed Funding (in \$000s)							All Years
		<2020	2019 - 2020	2020 - 2021	2021 - 2022	2022 - 2023	2023 - 2024	>2024	
PHASE :	Funding Source								
		1,627	0	0	0	0	0	0	1,627
PRELIMINARY ENGINEERING	Total	1,627	0	0	0	0	0	0	1,627

RESPONSIBLE AGENCY: **FDOT**

Item Segment TOTAL ALL Years ALL Phases: **\$1,627**

Item Number: 250115 Item TOTAL ALL Years ALL Phases ALL Segments: **\$40,285**

TPO Project No: **DT2501155**
 LRTP Ref: 5-5
 County: DIST/ST-WIDE
 Roadway ID:
 Lanes Exist:
 Lanes Improved:
 Lanes Added:
 Project Length:
 District: 6

Project Description: **ITS OPERATIONS CONSULTANT CONTRACT**

Type of Work: **TRAFFIC MANAGEMENT CENTERS** SIS or Non-SIS: **No**

Extra Description:

		Proposed Funding (in \$000s)							All Years
		<2020	2019 - 2020	2020 - 2021	2021 - 2022	2022 - 2023	2023 - 2024	>2024	
PHASE :	Funding Source								
		262	0	0	0	0	0	0	262
		4,420	0	0	0	0	0	0	4,420
		685	0	0	0	0	0	0	685
PRELIMINARY ENGINEERING	Total	5,367	0	0	0	0	0	0	5,367
		2,234	0	0	0	0	0	0	2,234
OPERATIONS	Total	2,234	0	0	0	0	0	0	2,234

RESPONSIBLE AGENCY: **FDOT**

Item Segment TOTAL ALL Years ALL Phases: **\$7,601**

Item Number: 250115 Item TOTAL ALL Years ALL Phases ALL Segments: **\$40,285**

MIAMI-DADE TRANSPORTATION PLANNING ORGANIZATION
 TRANSPORTATION IMPROVEMENT PROGRAM
 PRIMARY STATE HIGHWAYS AND INTERMODAL



MISCELLANEOUS

TPO Project No: **DT2501156**
 LRTP Ref: 5-5
 County: DIST/ST-WIDE
 Roadway ID:
 Lanes Exist:
 Lanes Improved:
 Lanes Added:
 Project Length:
 District: 6

Project Description: **DISTRICTWIDE ITS TECHNICAL CONSULTANT CONTRACT**

Type of Work: **TRAFFIC MANAGEMENT CENTERS** SIS or Non-SIS: **No**

Extra Description:

PHASE :		Proposed Funding (in \$000s)							All Years
		Funding Source	<2020	2019 - 2020	2020 - 2021	2021 - 2022	2022 - 2023	2023 - 2024	
	DIH	42	0	0	0	0	0	0	42
	DS	800	300	300	300	0	0	0	1,700
PRELIMINARY ENGINEERING	Total	842	300	300	300	0	0	0	1,742

RESPONSIBLE AGENCY: **FDOT**

Item Segment **TOTAL ALL Years ALL Phases:** **\$1,742**
 Item Number: **250115** Item **TOTAL ALL Years ALL Phases ALL Segments:** **\$40,285**

TPO Project No: **DT2506052**
 LRTP Ref: 5-5
 County: DIST/ST-WIDE
 Roadway ID:
 Lanes Exist:
 Lanes Improved:
 Lanes Added:
 Project Length:
 District: 6

Project Description: **DISTRICTWIDE MISCELLANEOUS PE DESIGN CONSULTANT**

Type of Work: **PRELIMINARY ENGINEERING** SIS or Non-SIS: **No**

Extra Description:

PHASE :		Proposed Funding (in \$000s)							All Years
		Funding Source	<2020	2019 - 2020	2020 - 2021	2021 - 2022	2022 - 2023	2023 - 2024	
	DIH	4	1	0	0	0	0	0	5
	DS	171	0	0	0	0	0	0	171
PRELIMINARY ENGINEERING	Total	175	1	0	0	0	0	0	176

RESPONSIBLE AGENCY: **FDOT**

Item Segment **TOTAL ALL Years ALL Phases:** **\$176**
 Item Number: **250605** Item **TOTAL ALL Years ALL Phases ALL Segments:** **\$2,692**

MIAMI-DADE TRANSPORTATION PLANNING ORGANIZATION
 TRANSPORTATION IMPROVEMENT PROGRAM
 PRIMARY STATE HIGHWAYS AND INTERMODAL



MISCELLANEOUS

TPO Project No: **DT2506053**
 LRTP Ref: C10-C11
 County: DIST/ST-WIDE
 Roadway ID:
 Lanes Exist:
 Lanes Improved:
 Lanes Added:
 Project Length:
 District: 6

Project Description: **DISTRICTWIDE MISCELLANEOUS PE DESIGN CONSULTANT**

Type of Work: **PRELIMINARY ENGINEERING** SIS or Non-SIS: **No**

Extra Description:

		Proposed Funding (in \$000s)							
PHASE :	Funding Source	<2020	2019 - 2020	2020 - 2021	2021 - 2022	2022 - 2023	2023 - 2024	>2024	All Years
	DS	40	0	60	0	0	0	0	100
PRELIMINARY ENGINEERING	Total	40	0	60	0	0	0	0	100

RESPONSIBLE AGENCY: **FDOT**

Item Segment **TOTAL ALL Years ALL Phases:** **\$100**

Item Number: **250605** Item **TOTAL ALL Years ALL Phases ALL Segments:** **\$2,692**

TPO Project No: **DT2506212**
 LRTP Ref: 5-5
 County: DIST/ST-WIDE
 Roadway ID:
 Lanes Exist:
 Lanes Improved:
 Lanes Added:
 Project Length:
 District: 6

Project Description: **D/W PROPERTY MGMT BY DISTRICT R/W ADMIN**

Type of Work: **RIGHT OF WAY ACTIVITIES** SIS or Non-SIS: **No**

Extra Description:

		Proposed Funding (in \$000s)							
PHASE :	Funding Source	<2020	2019 - 2020	2020 - 2021	2021 - 2022	2022 - 2023	2023 - 2024	>2024	All Years
	DS	5,207	620	620	620	620	620	0	8,307
RIGHT OF WAY	Total	5,207	620	620	620	620	620	0	8,307

RESPONSIBLE AGENCY: **FDOT**

Item Segment **TOTAL ALL Years ALL Phases:** **\$8,307**

Item Number: **250621** Item **TOTAL ALL Years ALL Phases ALL Segments:** **\$18,495**

MIAMI-DADE TRANSPORTATION PLANNING ORGANIZATION
TRANSPORTATION IMPROVEMENT PROGRAM
PRIMARY STATE HIGHWAYS AND INTERMODAL



MISCELLANEOUS

TPO Project No: **DT2506733**
 LRTP Ref: 5-5
 County: DIST/ST-WIDE
 Roadway ID:
 Lanes Exist:
 Lanes Improved:
 Lanes Added:
 Project Length:
 District: 6

Project Description: **DISTRICTWIDE PUBLIC INVOLVEMENT CONSULTANT**

Type of Work: **PRELIMINARY ENGINEERING** SIS or Non-SIS: **No**

Extra Description:

PHASE :		Proposed Funding (in \$000s)							
		Funding Source	<2020	2019 - 2020	2020 - 2021	2021 - 2022	2022 - 2023	2023 - 2024	>2024
	DIH	10	20	20	100	100	0	0	250
	DS	2,043	500	300	400	500	300	0	4,043
PRELIMINARY ENGINEERING	Total	2,053	520	320	500	600	300	0	4,293

RESPONSIBLE AGENCY: **FDOT**

Item Segment **TOTAL ALL Years ALL Phases:** **\$4,293**
 Item Number: **250673** Item **TOTAL ALL Years ALL Phases ALL Segments:** **\$9,681**

TPO Project No: **DT2506963**
 LRTP Ref: 5-5
 County: DIST/ST-WIDE
 Roadway ID:
 Lanes Exist:
 Lanes Improved:
 Lanes Added:
 Project Length:
 District: 6

Project Description: **DISTRICTWIDE ROW PUBLIC RECORDS SEARCH**

Type of Work: **PRELIMINARY ENGINEERING** SIS or Non-SIS: **No**

Extra Description:

PHASE :		Proposed Funding (in \$000s)							
		Funding Source	<2020	2019 - 2020	2020 - 2021	2021 - 2022	2022 - 2023	2023 - 2024	>2024
		34	0	0	0	0	0	0	34
RIGHT OF WAY	Total	34	0	0	0	0	0	0	34

RESPONSIBLE AGENCY: **FDOT**

Item Segment **TOTAL ALL Years ALL Phases:** **\$34**
 Item Number: **250696** Item **TOTAL ALL Years ALL Phases ALL Segments:** **\$28,934**

MIAMI-DADE TRANSPORTATION PLANNING ORGANIZATION
 TRANSPORTATION IMPROVEMENT PROGRAM
 PRIMARY STATE HIGHWAYS AND INTERMODAL



MISCELLANEOUS

TPO Project No: **DT2506964**
 LRTP Ref: 5-5
 County: DIST/ST-WIDE
 Roadway ID:
 Lanes Exist:
 Lanes Improved:
 Lanes Added:
 Project Length:
 District: 6

Project Description: **DISTRICTWIDE ROW ENGINEERING
 SUPPORT FOR R/W ADMINISTRATION**

Type of Work: **PRELIMINARY ENGINEERING** SIS or Non-SIS: **No**

Extra Description:

		Proposed Funding (in \$000s)							All Years
		<2020	2019 - 2020	2020 - 2021	2021 - 2022	2022 - 2023	2023 - 2024	>2024	
PHASE :	Funding Source								
	DS	49	0	0	0	0	0	0	49
PRELIMINARY ENGINEERING	Total	49	0	0	0	0	0	0	49

RESPONSIBLE AGENCY: **FDOT**

Item Segment **TOTAL ALL Years ALL Phases:** **\$49**

Item Number: 250696 Item **TOTAL ALL Years ALL Phases ALL Segments:** **\$28,934**

TPO Project No: **DT2506965**
 LRTP Ref: 5-5
 County: DIST/ST-WIDE
 Roadway ID:
 Lanes Exist:
 Lanes Improved:
 Lanes Added:
 Project Length:
 District: 6

Project Description: **DISTRICTWIDE MISC LOCATION SURVEY
 CONSULTANT**

Type of Work: **PRELIMINARY ENGINEERING** SIS or Non-SIS: **No**

Extra Description:

		Proposed Funding (in \$000s)							All Years
		<2020	2019 - 2020	2020 - 2021	2021 - 2022	2022 - 2023	2023 - 2024	>2024	
PHASE :	Funding Source								
	DS	3,998	1,300	0	600	500	400	0	6,798
PRELIMINARY ENGINEERING	Total	3,998	1,300	0	600	500	400	0	6,798

RESPONSIBLE AGENCY: **FDOT**

Item Segment **TOTAL ALL Years ALL Phases:** **\$6,798**

Item Number: 250696 Item **TOTAL ALL Years ALL Phases ALL Segments:** **\$28,934**

MIAMI-DADE TRANSPORTATION PLANNING ORGANIZATION
TRANSPORTATION IMPROVEMENT PROGRAM
PRIMARY STATE HIGHWAYS AND INTERMODAL



MISCELLANEOUS

TPO Project No: **DT2506966**
 LRTP Ref: 5-5
 County: DIST/ST-WIDE
 Roadway ID:
 Lanes Exist:
 Lanes Improved:
 Lanes Added:
 Project Length:
 District: 6

Project Description: **DISTRICTWIDE ROW MAPPING & SURVEY**

Type of Work: **PRELIMINARY ENGINEERING** SIS or Non-SIS: **No**

Extra Description:

		Proposed Funding (in \$000s)							
PHASE :	Funding Source	<2020	2019 - 2020	2020 - 2021	2021 - 2022	2022 - 2023	2023 - 2024	>2024	All Years
	DS	2,620	2,050	0	1,050	1,050	600	0	7,370
PRELIMINARY ENGINEERING	Total	2,620	2,050	0	1,050	1,050	600	0	7,370

RESPONSIBLE AGENCY: **FDOT**

Item Segment **TOTAL ALL Years ALL Phases:** **\$7,370**
 Item Number: **250696** Item **TOTAL ALL Years ALL Phases ALL Segments:** **\$28,934**

TPO Project No: **DT2507472**
 LRTP Ref: 5-5
 County: DIST/ST-WIDE
 Roadway ID:
 Lanes Exist:
 Lanes Improved:
 Lanes Added:
 Project Length:
 District: 6

Project Description: **D/W DESIGN OFFICE ENGINEERING SUPPORT SERVICES**

Type of Work: **PRELIMINARY ENGINEERING** SIS or Non-SIS: **No**

Extra Description:

		Proposed Funding (in \$000s)							
PHASE :	Funding Source	<2020	2019 - 2020	2020 - 2021	2021 - 2022	2022 - 2023	2023 - 2024	>2024	All Years
	DS	2,347	241	241	241	241	241	0	3,552
PRELIMINARY ENGINEERING	Total	2,347	241	241	241	241	241	0	3,552

RESPONSIBLE AGENCY: **FDOT**

Item Segment **TOTAL ALL Years ALL Phases:** **\$3,552**
 Item Number: **250747** Item **TOTAL ALL Years ALL Phases ALL Segments:** **\$38,576**

MIAMI-DADE TRANSPORTATION PLANNING ORGANIZATION
 TRANSPORTATION IMPROVEMENT PROGRAM
 PRIMARY STATE HIGHWAYS AND INTERMODAL



MISCELLANEOUS

TPO Project No: DT2512712	Project Description: N BEACH REC CORRIDOR	FROM 64TH ST							TO 79TH ST (PH IV)		
LRTP Ref:											
County: MIAMI-DADE											
Roadway ID:	Type of Work: BIKE PATH/TRAIL								SIS or Non-SIS: No		
Lanes Exist:	Extra Description:										
Lanes Improved:											
Lanes Added:											
Project Length: 1.006											
District: 6											
			Proposed Funding (in \$000s)								
PHASE :			Funding Source	<2020	2019 - 2020	2020 - 2021	2021 - 2022	2022 - 2023	2023 - 2024	>2024	All Years
				1,708	0	0	0	0	0	0	1,708
				4,490	0	0	0	0	0	0	4,490
CONSTRUCTION			Total	6,198	0	0	0	0	0	0	6,198

RESPONSIBLE AGENCY: FDOT

Item Segment TOTAL ALL Years ALL Phases: **\$6,198**

Item Number: 251271 Item TOTAL ALL Years ALL Phases ALL Segments: **\$9,938**

TPO Project No: DT2512714	Project Description: CITY OF MIAMI BEACH	FROM 23 ST							TO 64TH ST		
LRTP Ref:											
County: MIAMI-DADE											
Roadway ID:	Type of Work: BIKE PATH/TRAIL								SIS or Non-SIS: No		
Lanes Exist:	Extra Description:										
Lanes Improved:											
Lanes Added:											
Project Length:											
District: 6											
			Proposed Funding (in \$000s)								
PHASE :			Funding Source	<2020	2019 - 2020	2020 - 2021	2021 - 2022	2022 - 2023	2023 - 2024	>2024	All Years
				0	0	0	0	0	0	0	0
				0	0	0	0	0	0	0	0
				424	0	0	0	0	0	0	424
PRELIMINARY ENGINEERING			Total	424	0	0	0	0	0	0	424

RESPONSIBLE AGENCY: FDOT

Item Segment TOTAL ALL Years ALL Phases: **\$424**

Item Number: 251271 Item TOTAL ALL Years ALL Phases ALL Segments: **\$9,938**

MIAMI-DADE TRANSPORTATION PLANNING ORGANIZATION
 TRANSPORTATION IMPROVEMENT PROGRAM
 PRIMARY STATE HIGHWAYS AND INTERMODAL



MISCELLANEOUS

TPO Project No: **DT4073473**
 LRTP Ref: 5-5
 County: DIST/ST-WIDE
 Roadway ID:
 Lanes Exist:
 Lanes Improved:
 Lanes Added:
 Project Length:
 District: 6

Project Description: **DISTRICTWIDE COMMUNICATION PROGRAMS & SPECIAL PROJECTS**

Type of Work: **TRANSPORTATION PLANNING** SIS or Non-SIS: **No**

Extra Description:

PHASE :		Proposed Funding (in \$000s)							
		Funding Source	<2020	2019 - 2020	2020 - 2021	2021 - 2022	2022 - 2023	2023 - 2024	>2024
	DIH	0	0	0	5	0	0	0	5
	DS	450	300	300	0	0	0	0	1,050
PRELIMINARY ENGINEERING	Total	450	300	300	5	0	0	0	1,055

RESPONSIBLE AGENCY: **FDOT**

Item Segment **TOTAL ALL Years ALL Phases:** **\$1,055**
 Item Number: **407347** Item **TOTAL ALL Years ALL Phases ALL Segments:** **\$7,550**

TPO Project No: **DT4073474**
 LRTP Ref:
 County: DIST/ST-WIDE
 Roadway ID:
 Lanes Exist:
 Lanes Improved:
 Lanes Added:
 Project Length:
 District: 6

Project Description: **DISTRICTWIDE COMMUNICATION PROGRAMS & SPECIAL PROJECTS**

Type of Work: **TRANSPORTATION PLANNING** SIS or Non-SIS: **No**

Extra Description:

PHASE :		Proposed Funding (in \$000s)							
		Funding Source	<2020	2019 - 2020	2020 - 2021	2021 - 2022	2022 - 2023	2023 - 2024	>2024
	DS	0	0	0	350	350	350	0	1,050
PRELIMINARY ENGINEERING	Total	0	0	0	350	350	350	0	1,050

RESPONSIBLE AGENCY: **FDOT**

Item Segment **TOTAL ALL Years ALL Phases:** **\$1,050**
 Item Number: **407347** Item **TOTAL ALL Years ALL Phases ALL Segments:** **\$7,550**

MIAMI-DADE TRANSPORTATION PLANNING ORGANIZATION
 TRANSPORTATION IMPROVEMENT PROGRAM
 PRIMARY STATE HIGHWAYS AND INTERMODAL



MISCELLANEOUS

TPO Project No: **DT4132212**
 LRTP Ref: 5-5
 County: DIST/ST-WIDE
 Roadway ID:
 Lanes Exist:
 Lanes Improved:
 Lanes Added:
 Project Length:
 District: 6

Project Description: **TRANSPORTATION SYSTEMS GIS SUPPORT FOR DESIGN**

Type of Work: **GEOGRAPHIC INFO. SYSTEMS** SIS or Non-SIS: **No**

Extra Description:

PHASE :		Proposed Funding (in \$000s)								
		Funding Source	<2020	2019 - 2020	2020 - 2021	2021 - 2022	2022 - 2023	2023 - 2024	>2024	All Years
		DS	1,232	231	231	231	231	231	0	2,387
PRELIMINARY ENGINEERING		Total	1,232	231	231	231	231	231	0	2,387

RESPONSIBLE AGENCY: **FDOT**

Item Segment **TOTAL ALL Years ALL Phases:** **\$2,387**

Item Number: **413221** Item **TOTAL ALL Years ALL Phases ALL Segments:** **\$11,047**

TPO Project No: **DT4147531**
 LRTP Ref: 5-5
 County: DIST/ST-WIDE
 Roadway ID:
 Lanes Exist:
 Lanes Improved:
 Lanes Added:
 Project Length:
 District: 6

Project Description: **DISTRICTWIDE TRAFFIC STUDIES - FIU**

Type of Work: **TRAFFIC ENGINEERING STUDY** SIS or Non-SIS: **No**

Extra Description:

PHASE :		Proposed Funding (in \$000s)								
		Funding Source	<2020	2019 - 2020	2020 - 2021	2021 - 2022	2022 - 2023	2023 - 2024	>2024	All Years
			1,214	0	0	0	0	0	0	1,214
PRELIMINARY ENGINEERING		Total	1,214	0	0	0	0	0	0	1,214

RESPONSIBLE AGENCY: **FDOT**

Item Segment **TOTAL ALL Years ALL Phases:** **\$1,214**

Item Number: **414753** Item **TOTAL ALL Years ALL Phases ALL Segments:** **\$4,924**

MIAMI-DADE TRANSPORTATION PLANNING ORGANIZATION
 TRANSPORTATION IMPROVEMENT PROGRAM
 PRIMARY STATE HIGHWAYS AND INTERMODAL



MISCELLANEOUS

TPO Project No: **DT4147532**
 LRTP Ref: 5-5
 County: DIST/ST-WIDE
 Roadway ID:
 Lanes Exist:
 Lanes Improved:
 Lanes Added:
 Project Length:
 District: 6

Project Description: **FIU SUNGUIDE TMC OPS SUPPORT**

Type of Work: **TRAFFIC ENGINEERING STUDY** SIS or Non-SIS: **No**

Extra Description:

PHASE :		Proposed Funding (in \$000s)							All Years	
		Funding Source	<2020	2019 - 2020	2020 - 2021	2021 - 2022	2022 - 2023	2023 - 2024		>2024
	PRELIMINARY ENGINEERING		24	0	0	0	0	0	0	24
	Total		24	0	0	0	0	0	0	24

RESPONSIBLE AGENCY: **FDOT**

Item Segment TOTAL ALL Years ALL Phases: **\$24**
 Item Number: 414753 Item TOTAL ALL Years ALL Phases ALL Segments: **\$4,924**

TPO Project No: **DT4147533**
 LRTP Ref: 5-5
 County: DIST/ST-WIDE
 Roadway ID:
 Lanes Exist:
 Lanes Improved:
 Lanes Added:
 Project Length:
 District: 6

Project Description: **DISTRICTWIDE TRAFFIC STUDIES - FIU**

Type of Work: **TRAFFIC ENGINEERING STUDY** SIS or Non-SIS: **No**

Extra Description:

PHASE :		Proposed Funding (in \$000s)							All Years	
		Funding Source	<2020	2019 - 2020	2020 - 2021	2021 - 2022	2022 - 2023	2023 - 2024		>2024
	DIH		39	0	0	0	0	0	0	39
	DS		1,141	50	50	0	0	0	0	1,241
	PRELIMINARY ENGINEERING									
	Total		1,180	50	50	0	0	0	0	1,280

RESPONSIBLE AGENCY: **FDOT**

Item Segment TOTAL ALL Years ALL Phases: **\$1,280**
 Item Number: 414753 Item TOTAL ALL Years ALL Phases ALL Segments: **\$4,924**

MIAMI-DADE TRANSPORTATION PLANNING ORGANIZATION
TRANSPORTATION IMPROVEMENT PROGRAM
PRIMARY STATE HIGHWAYS AND INTERMODAL



MISCELLANEOUS

TPO Project No: **DT4147534**
 LRTP Ref: 5-5
 County: DIST/ST-WIDE
 Roadway ID:
 Lanes Exist:
 Lanes Improved:
 Lanes Added:
 Project Length:
 District: 6

Project Description: **DISTRICTWIDE TRAFFIC STUDIES - FIU**

Type of Work: **TRAFFIC ENGINEERING STUDY** SIS or Non-SIS: **No**

Extra Description:

PHASE :		Proposed Funding (in \$000s)							All Years
		Funding Source	<2020	2019 - 2020	2020 - 2021	2021 - 2022	2022 - 2023	2023 - 2024	
	DIH	107	0	0	0	0	0	0	107
	DS	1,349	250	250	250	150	0	0	2,249
	TOBD	50	0	0	0	0	0	0	50
PRELIMINARY ENGINEERING	Total	1,506	250	250	250	150	0	0	2,406

RESPONSIBLE AGENCY: **FDOT**

Item Segment **TOTAL ALL Years ALL Phases:** **\$2,406**
 Item Number: **414753** Item **TOTAL ALL Years ALL Phases ALL Segments:** **\$4,924**

TPO Project No: **DT4166602**
 LRTP Ref: 6-54
 County: MIAMI-DADE
 Roadway ID:
 Lanes Exist:
 Lanes Improved:
 Lanes Added:
 Project Length:
 District: 6

Project Description: **MIAMI DADE COUNTY - LUDLAM TRAIL CORRIDOR**

Type of Work: **BIKE PATH/TRAIL** SIS or Non-SIS: **No**

Extra Description:

PHASE :		Proposed Funding (in \$000s)							All Years
		Funding Source	<2020	2019 - 2020	2020 - 2021	2021 - 2022	2022 - 2023	2023 - 2024	
		5,993	0	0	0	0	0	0	5,993
RIGHT OF WAY	Total	5,993	0	0	0	0	0	0	5,993

RESPONSIBLE AGENCY: **FDOT**

Item Segment **TOTAL ALL Years ALL Phases:** **\$5,993**
 Item Number: **416660** Item **TOTAL ALL Years ALL Phases ALL Segments:** **\$20,746**

MIAMI-DADE TRANSPORTATION PLANNING ORGANIZATION
 TRANSPORTATION IMPROVEMENT PROGRAM
 PRIMARY STATE HIGHWAYS AND INTERMODAL



MISCELLANEOUS

TPO Project No: **DT4166604** Project Description: **MIAMI DADE COUNTY - LUDLAM TRAIL FROM NW 7 ST TO SW 40 ST**

LRTP Ref: 6-54

County: MIAMI-DADE

Roadway ID:

Lanes Exist:

Lanes Improved:

Lanes Added:

Project Length:

District: 6

Type of Work: **BIKE PATH/TRAIL**

SIS or Non-SIS: **No**

Extra Description:

PHASE :		Proposed Funding (in \$000s)								
		Funding Source	<2020	2019 - 2020	2020 - 2021	2021 - 2022	2022 - 2023	2023 - 2024	>2024	All Years
CONSTRUCTION		TLWR	0	0	8,000	0	0	0	0	8,000
		Total	0	0	8,000	0	0	0	0	8,000

RESPONSIBLE AGENCY: **FDOT**

Item Segment TOTAL ALL Years ALL Phases: **\$8,000**

Item Number: 416660

Item TOTAL ALL Years ALL Phases ALL Segments: **\$20,746**

TPO Project No: **DT4166605** Project Description: **MIAMI DADE COUNTY - LUDLAM TRAIL CORRIDOR ACQUISITION**

LRTP Ref: 6-54

County: MIAMI-DADE

Roadway ID:

Lanes Exist:

Lanes Improved:

Lanes Added:

Project Length:

District: 6

Type of Work: **BIKE PATH/TRAIL**

SIS or Non-SIS: **No**

Extra Description:

PHASE :		Proposed Funding (in \$000s)								
		Funding Source	<2020	2019 - 2020	2020 - 2021	2021 - 2022	2022 - 2023	2023 - 2024	>2024	All Years
RIGHT OF WAY			5,000	0	0	0	0	0	0	5,000
		Total	5,000	0	0	0	0	0	0	5,000

RESPONSIBLE AGENCY: **MIAMI-DADE COUNTY FLORIDA**

Item Segment TOTAL ALL Years ALL Phases: **\$5,000**

Item Number: 416660

Item TOTAL ALL Years ALL Phases ALL Segments: **\$20,746**

MIAMI-DADE TRANSPORTATION PLANNING ORGANIZATION
TRANSPORTATION IMPROVEMENT PROGRAM
PRIMARY STATE HIGHWAYS AND INTERMODAL



MISCELLANEOUS

TPO Project No: **DT4251442**
 LRTP Ref: 5-5
 County: DIST/ST-WIDE
 Roadway ID:
 Lanes Exist:
 Lanes Improved:
 Lanes Added:
 Project Length:
 District: 6

Project Description: **DISTRICTWIDE GENERAL CONSULTANT
ENGINEERING SERVICES CONTRACT #1**

Type of Work: **PRELIMINARY ENGINEERING** SIS or Non-SIS: **No**

Extra Description:

		Proposed Funding (in \$000s)							
PHASE :	Funding Source	<2020	2019 - 2020	2020 - 2021	2021 - 2022	2022 - 2023	2023 - 2024	>2024	All Years
	DDR	1,689	2,842	0	0	0	0	0	4,531
	DIH	99	20	0	0	15	15	0	149
	DS	14,188	0	0	0	0	0	0	14,188
PRELIMINARY ENGINEERING	Total	15,976	2,862	0	0	15	15	0	18,868
	DS	44	0	0	0	0	0	0	44
CONSTRUCTION	Total	44	0	0	0	0	0	0	44

RESPONSIBLE AGENCY: **FDOT**

Item Segment **TOTAL ALL Years ALL Phases:** **\$18,912**
 Item Number: **425144** Item **TOTAL ALL Years ALL Phases ALL Segments:** **\$53,372**

TPO Project No: **DT4251443**
 LRTP Ref: 5-5
 County: DIST/ST-WIDE
 Roadway ID:
 Lanes Exist:
 Lanes Improved:
 Lanes Added:
 Project Length:
 District: 6

Project Description: **DISTRICTWIDE GENERAL CONSULTANT
ENGINEERING SERVICES CONTRACT #2**

Type of Work: **PRELIMINARY ENGINEERING** SIS or Non-SIS: **No**

Extra Description:

		Proposed Funding (in \$000s)							
PHASE :	Funding Source	<2020	2019 - 2020	2020 - 2021	2021 - 2022	2022 - 2023	2023 - 2024	>2024	All Years
	DDR	0	720	0	0	0	0	0	720
	DIH	85	30	0	15	15	15	0	160
	DS	8,113	705	0	0	0	0	0	8,818
PRELIMINARY ENGINEERING	Total	8,198	1,455	0	15	15	15	0	9,698
	DS	494	0	0	0	0	0	0	494
CONSTRUCTION	Total	494	0	0	0	0	0	0	494

RESPONSIBLE AGENCY: **FDOT**

Item Segment **TOTAL ALL Years ALL Phases:** **\$10,192**
 Item Number: **425144** Item **TOTAL ALL Years ALL Phases ALL Segments:** **\$53,372**

MIAMI-DADE TRANSPORTATION PLANNING ORGANIZATION
TRANSPORTATION IMPROVEMENT PROGRAM
PRIMARY STATE HIGHWAYS AND INTERMODAL



MISCELLANEOUS

TPO Project No: **DT4251444**
 LRTP Ref: C10-C11
 County: DIST/ST-WIDE
 Roadway ID:
 Lanes Exist:
 Lanes Improved:
 Lanes Added:
 Project Length:
 District: 6

Project Description: **DISTRICTWIDE GENERAL CONSULTANT
ENGINEERING SERVICES CONTRACT #1**

Type of Work: **PRELIMINARY ENGINEERING** SIS or Non-SIS: **No**

Extra Description:

PHASE :		Proposed Funding (in \$000s)							
		Funding Source	<2020	2019 - 2020	2020 - 2021	2021 - 2022	2022 - 2023	2023 - 2024	>2024
	DIH	0	5	15	15	15	15	0	65
	DS	0	2,600	0	2,100	2,100	2,100	0	8,900
PRELIMINARY ENGINEERING	Total	0	2,605	15	2,115	2,115	2,115	0	8,965

RESPONSIBLE AGENCY: **FDOT**

Item Segment **TOTAL ALL Years ALL Phases:** **\$8,965**
 Item Number: **425144** Item **TOTAL ALL Years ALL Phases ALL Segments:** **\$53,372**

TPO Project No: **DT4251445**
 LRTP Ref: C10-C11
 County: DIST/ST-WIDE
 Roadway ID:
 Lanes Exist:
 Lanes Improved:
 Lanes Added:
 Project Length:
 District: 6

Project Description: **DISTRICTWIDE GENERAL CONSULTANT
ENGINEERING SERVICES CONTRACT #2**

Type of Work: **PRELIMINARY ENGINEERING** SIS or Non-SIS: **No**

Extra Description:

PHASE :		Proposed Funding (in \$000s)							
		Funding Source	<2020	2019 - 2020	2020 - 2021	2021 - 2022	2022 - 2023	2023 - 2024	>2024
	DIH	0	5	15	15	15	15	0	65
	DS	0	2,600	0	2,100	2,100	2,100	0	8,900
PRELIMINARY ENGINEERING	Total	0	2,605	15	2,115	2,115	2,115	0	8,965

RESPONSIBLE AGENCY: **FDOT**

Item Segment **TOTAL ALL Years ALL Phases:** **\$8,965**
 Item Number: **425144** Item **TOTAL ALL Years ALL Phases ALL Segments:** **\$53,372**

MIAMI-DADE TRANSPORTATION PLANNING ORGANIZATION
 TRANSPORTATION IMPROVEMENT PROGRAM
 PRIMARY STATE HIGHWAYS AND INTERMODAL



MISCELLANEOUS

TPO Project No: **DT4318682**
 LRTP Ref: 5-5
 County: DIST/ST-WIDE
 Roadway ID:
 Lanes Exist:
 Lanes Improved:
 Lanes Added:
 Project Length:
 District: 6

Project Description: **DISTRICTWIDE PUBLIC INFORMATION SERVICES ON DIST 6 CONSTRUCTION PROJECTS**

Type of Work: **PUBLIC INFORMATION/EDUCATION** SIS or Non-SIS: **No**

Extra Description:

PHASE :		Proposed Funding (in \$000s)							
		Funding Source	<2020	2019 - 2020	2020 - 2021	2021 - 2022	2022 - 2023	2023 - 2024	>2024
	DS	1,721	350	300	300	200	550	0	3,421
CONSTRUCTION	Total	1,721	350	300	300	200	550	0	3,421

RESPONSIBLE AGENCY: **FDOT**

Item Segment **TOTAL ALL Years ALL Phases:** **\$3,421**

Item Number: **431868** Item **TOTAL ALL Years ALL Phases ALL Segments:** **\$9,754**

TPO Project No: **DT4318683**
 LRTP Ref: 5-5
 County: DIST/ST-WIDE
 Roadway ID:
 Lanes Exist:
 Lanes Improved:
 Lanes Added:
 Project Length:
 District: 6

Project Description: **DISTRICTWIDE PUBLIC COMMUNICATION SERVICES FOR MISC CONSTRUCTION PROJECTS**

Type of Work: **PUBLIC INFORMATION/EDUCATION** SIS or Non-SIS: **No**

Extra Description:

PHASE :		Proposed Funding (in \$000s)							
		Funding Source	<2020	2019 - 2020	2020 - 2021	2021 - 2022	2022 - 2023	2023 - 2024	>2024
	DS	1,250	200	250	300	300	300	0	2,600
CONSTRUCTION	Total	1,250	200	250	300	300	300	0	2,600

RESPONSIBLE AGENCY: **FDOT**

Item Segment **TOTAL ALL Years ALL Phases:** **\$2,600**

Item Number: **431868** Item **TOTAL ALL Years ALL Phases ALL Segments:** **\$9,754**

MIAMI-DADE TRANSPORTATION PLANNING ORGANIZATION
 TRANSPORTATION IMPROVEMENT PROGRAM
 PRIMARY STATE HIGHWAYS AND INTERMODAL



MISCELLANEOUS

TPO Project No: **DT4324001**
 LRTP Ref: 5-5
 County: MIAMI-DADE
 Roadway ID:
 Lanes Exist:
 Lanes Improved:
 Lanes Added:
 Project Length:
 District: 6

Project Description: **MIAMI-DADE COUNTYWIDE MDX DOCUMENTS REVIEW**

Type of Work: **TRANSPORTATION STATISTICS** SIS or Non-SIS: **No**

Extra Description:

PHASE :		Proposed Funding (in \$000s)								
		Funding Source	<2020	2019 - 2020	2020 - 2021	2021 - 2022	2022 - 2023	2023 - 2024	>2024	All Years
		DIH	90	30	30	30	30	30	0	240
		DS	65	0	0	0	0	0	0	65
PROJECT DEVELOPMENT AND ENVIRONMENTAL		Total	155	30	30	30	30	30	0	305

RESPONSIBLE AGENCY: **FDOT**

Item Segment **TOTAL ALL Years ALL Phases:** **\$305**
 Item Number: **432400** Item **TOTAL ALL Years ALL Phases ALL Segments:** **\$305**

TPO Project No: **DT4325901**
 LRTP Ref: 5-5
 County: MIAMI-DADE
 Roadway ID:
 Lanes Exist:
 Lanes Improved:
 Lanes Added:
 Project Length:
 District: 6

Project Description: **MIAMI-DADE COUNTYWIDE PLANNING CONSULTANT SUPPORT**

Type of Work: **TRANSPORTATION PLANNING** SIS or Non-SIS: **No**

Extra Description:

PHASE :		Proposed Funding (in \$000s)								
		Funding Source	<2020	2019 - 2020	2020 - 2021	2021 - 2022	2022 - 2023	2023 - 2024	>2024	All Years
		DDR	1,650	300	300	300	300	300	0	3,150
		DS	267	0	0	0	0	0	0	267
PROJECT DEVELOPMENT AND ENVIRONMENTAL		Total	1,917	300	300	300	300	300	0	3,417

RESPONSIBLE AGENCY: **FDOT**

Item Segment **TOTAL ALL Years ALL Phases:** **\$3,417**
 Item Number: **432590** Item **TOTAL ALL Years ALL Phases ALL Segments:** **\$3,417**

MIAMI-DADE TRANSPORTATION PLANNING ORGANIZATION
 TRANSPORTATION IMPROVEMENT PROGRAM
 PRIMARY STATE HIGHWAYS AND INTERMODAL



MISCELLANEOUS

TPO Project No: **DT4326392** Project Description: **SR 7/SR 933/US 441** **FROM SW 8 ST/TAMIAMI TRAIL TO GGI PARK AND RIDE LOT**

LRTP Ref: 5-5
 County: MIAMI-DADE
 Roadway ID:
 Lanes Exist:
 Lanes Improved:
 Lanes Added:
 Project Length: 10.812
 District: 6

Type of Work: **TRANSPORTATION PLANNING** SIS or Non-SIS: **No**
 Extra Description:

PHASE :		Proposed Funding (in \$000s)							All Years	
		Funding Source	<2020	2019 - 2020	2020 - 2021	2021 - 2022	2022 - 2023	2023 - 2024		>2024
PROJECT DEVELOPMENT AND ENVIRONMENTAL			830	0	0	0	0	0	0	830
Total			830	0	0	0	0	0	0	830

RESPONSIBLE AGENCY: **FDOT**

Item Segment **TOTAL ALL Years ALL Phases:** **\$830**
 Item Number: **432639** Item **TOTAL ALL Years ALL Phases ALL Segments:** **\$22,925**

TPO Project No: **DT4326394** Project Description: **NW 74 ST** **FROM SR 826/PALMETTO TO SR 27/OKEECHOBEE RD EXPRESSWAY**

LRTP Ref: 5-5
 County: MIAMI-DADE
 Roadway ID:
 Lanes Exist:
 Lanes Improved:
 Lanes Added:
 Project Length: 1.128
 District: 6

Type of Work: **TRANSPORTATION PLANNING** SIS or Non-SIS: **Yes**
 Extra Description:

PHASE :		Proposed Funding (in \$000s)							All Years	
		Funding Source	<2020	2019 - 2020	2020 - 2021	2021 - 2022	2022 - 2023	2023 - 2024		>2024
PROJECT DEVELOPMENT AND ENVIRONMENTAL			404	0	0	0	0	0	0	404
Total			404	0	0	0	0	0	0	404

RESPONSIBLE AGENCY: **FDOT**

Item Segment **TOTAL ALL Years ALL Phases:** **\$404**
 Item Number: **432639** Item **TOTAL ALL Years ALL Phases ALL Segments:** **\$22,925**

MIAMI-DADE TRANSPORTATION PLANNING ORGANIZATION
TRANSPORTATION IMPROVEMENT PROGRAM
PRIMARY STATE HIGHWAYS AND INTERMODAL



MISCELLANEOUS

TPO Project No: **DT4346651**
LRTP Ref: 5-5
County: DIST/ST-WIDE
Roadway ID:
Lanes Exist:
Lanes Improved:
Lanes Added:
Project Length:
District: 6

Project Description: **ITS OPERATIONS CONSULTANTS**

Type of Work: **TRAFFIC MANAGEMENT CENTERS** SIS or Non-SIS: **No**

Extra Description:

PHASE :		Proposed Funding (in \$000s)								
		Funding Source	<2020	2019 - 2020	2020 - 2021	2021 - 2022	2022 - 2023	2023 - 2024	>2024	All Years
		DITS	3,252	2,911	2,987	3,061	3,144	3,322	0	18,677
		DSBD	0	864	887	909	934	960	0	4,554
OPERATIONS		Total	3,252	3,775	3,874	3,970	4,078	4,282	0	23,231

RESPONSIBLE AGENCY: **FDOT**

Item Segment **TOTAL ALL Years ALL Phases:** **\$23,231**

Item Number: **434665** Item **TOTAL ALL Years ALL Phases ALL Segments:** **\$23,231**

TPO Project No: **DT4346731**
LRTP Ref: 5-5
County: DIST/ST-WIDE
Roadway ID:
Lanes Exist:
Lanes Improved:
Lanes Added:
Project Length:
District: 6

Project Description: **DISTRICTWIDE NOISE AND AIR QUALITY ASSESSMENTS**

Type of Work: **PD&E/EMO STUDY** SIS or Non-SIS: **No**

Extra Description:

PHASE :		Proposed Funding (in \$000s)								
		Funding Source	<2020	2019 - 2020	2020 - 2021	2021 - 2022	2022 - 2023	2023 - 2024	>2024	All Years
		DIH	54	20	20	20	20	20	0	154
		DS	900	250	250	250	300	300	0	2,250
PROJECT DEVELOPMENT AND ENVIRONMENTAL		Total	954	270	270	270	320	320	0	2,404

RESPONSIBLE AGENCY: **FDOT**

Item Segment **TOTAL ALL Years ALL Phases:** **\$2,404**

Item Number: **434673** Item **TOTAL ALL Years ALL Phases ALL Segments:** **\$2,404**

MIAMI-DADE TRANSPORTATION PLANNING ORGANIZATION
TRANSPORTATION IMPROVEMENT PROGRAM
PRIMARY STATE HIGHWAYS AND INTERMODAL



MISCELLANEOUS

TPO Project No: **DT4381471**
 LRTP Ref: 6-50
 County: MIAMI-DADE
 Roadway ID:
 Lanes Exist:
 Lanes Improved:
 Lanes Added:
 Project Length:
 District: 6

Project Description: **SAFE RTS TO SCHOOL; ARCH CRK,E.M.HARTNR,LAKEVW ES;N MIAMI,J.DIEGO MIDL**

Type of Work: **BIKE LANE/SIDEWALK** SIS or Non-SIS: **No**

Extra Description:

PHASE :		Proposed Funding (in \$000s)								
		Funding Source	<2020	2019 - 2020	2020 - 2021	2021 - 2022	2022 - 2023	2023 - 2024	>2024	All Years
		SA	5	0	0	0	0	0	0	5
		SA	0	0	0	0	0	0	0	0
		TALT	77	0	0	0	0	0	0	77
PRELIMINARY ENGINEERING		Total	82	0	0	0	0	0	0	82
		TALT	0	82	0	0	0	0	0	82
		TALU	0	514	0	0	0	0	0	514
CONSTRUCTION		Total	0	596	0	0	0	0	0	596

RESPONSIBLE AGENCY: **FDOT**

Item Segment **TOTAL ALL Years ALL Phases:** **\$678**
 Item Number: **438147** Item **TOTAL ALL Years ALL Phases ALL Segments:** **\$678**

TPO Project No: **DT4381621**
 LRTP Ref: 6-50
 County: MIAMI-DADE
 Roadway ID:
 Lanes Exist:
 Lanes Improved:
 Lanes Added:
 Project Length:
 District: 6

Project Description: **SAFE RTS TO SCHOOL; KEY BISCAYNE K8**

Type of Work: **PEDESTRIAN SAFETY IMPROVEMENT** SIS or Non-SIS: **No**

Extra Description:

PHASE :		Proposed Funding (in \$000s)								
		Funding Source	<2020	2019 - 2020	2020 - 2021	2021 - 2022	2022 - 2023	2023 - 2024	>2024	All Years
		SA	5	0	0	0	0	0	0	5
		SA	0	0	0	0	0	0	0	0
		TALT	84	0	0	0	0	0	0	84
PRELIMINARY ENGINEERING		Total	89	0	0	0	0	0	0	89
		TALT	0	293	0	0	0	0	0	293

MIAMI-DADE TRANSPORTATION PLANNING ORGANIZATION
TRANSPORTATION IMPROVEMENT PROGRAM
PRIMARY STATE HIGHWAYS AND INTERMODAL



MISCELLANEOUS

TPO Project No: **DT4381621**
 LRTP Ref: 6-50
 County: MIAMI-DADE
 Roadway ID:
 Lanes Exist:
 Lanes Improved:
 Lanes Added:
 Project Length:
 District: 6

Project Description: **SAFE RTS TO SCHOOL; KEY BISCAYNE K8**

Type of Work: **PEDESTRIAN SAFETY IMPROVEMENT** SIS or Non-SIS: **No**

Extra Description:

PHASE :		Proposed Funding (in \$000s)								
		Funding Source	<2020	2019 - 2020	2020 - 2021	2021 - 2022	2022 - 2023	2023 - 2024	>2024	All Years
		TALU	0	466	0	0	0	0	0	466
CONSTRUCTION		Total	0	759	0	0	0	0	0	759

RESPONSIBLE AGENCY: **FDOT**

Item Segment **TOTAL ALL Years ALL Phases:** **\$848**

Item Number: **438162** Item **TOTAL ALL Years ALL Phases ALL Segments:** **\$848**

TPO Project No: **DT4381631**
 LRTP Ref: 6-50
 County: MIAMI-DADE
 Roadway ID:
 Lanes Exist:
 Lanes Improved:
 Lanes Added:
 Project Length:
 District: 6

Project Description: **SAFE RTS TO SCHOOL; COMSTOCK ES, GRATGNY ES, AND HIBISCUS ES**

Type of Work: **PEDESTRIAN SAFETY IMPROVEMENT** SIS or Non-SIS: **No**

Extra Description:

PHASE :		Proposed Funding (in \$000s)								
		Funding Source	<2020	2019 - 2020	2020 - 2021	2021 - 2022	2022 - 2023	2023 - 2024	>2024	All Years
		SA	5	0	0	0	0	0	0	5
		SA	0	0	0	0	0	0	0	0
		TALT	73	0	0	0	0	0	0	73
PRELIMINARY ENGINEERING		Total	78	0	0	0	0	0	0	78
		TALT	0	78	0	0	0	0	0	78
		TALU	0	484	0	0	0	0	0	484
CONSTRUCTION		Total	0	562	0	0	0	0	0	562

RESPONSIBLE AGENCY: **FDOT**

Item Segment **TOTAL ALL Years ALL Phases:** **\$640**

Item Number: **438163** Item **TOTAL ALL Years ALL Phases ALL Segments:** **\$640**

MIAMI-DADE TRANSPORTATION PLANNING ORGANIZATION
TRANSPORTATION IMPROVEMENT PROGRAM
PRIMARY STATE HIGHWAYS AND INTERMODAL



MISCELLANEOUS

TPO Project No: **DT4381651**
LRTP Ref: 6-50
County: MIAMI-DADE
Roadway ID:
Lanes Exist:
Lanes Improved:
Lanes Added:
Project Length:
District: 6

Project Description: **SAFE RTS TO SCHOOL; CRESTVW ES;
EDISON PK K8 CTR; LORAH PK
ES,SWEETWTR ES**

Type of Work: **PEDESTRIAN SAFETY IMPROVEMENT** SIS or Non-SIS: **No**

Extra Description:

PHASE :		Proposed Funding (in \$000s)								
		Funding Source	<2020	2019 - 2020	2020 - 2021	2021 - 2022	2022 - 2023	2023 - 2024	>2024	All Years
		EB	2	0	0	0	0	0	0	2
		EB	0	0	0	0	0	0	0	0
		SA	2	0	0	0	0	0	0	2
		TALT	91	0	0	0	0	0	0	91
PRELIMINARY ENGINEERING		Total	95	0	0	0	0	0	0	95
		TALT	0	96	0	0	0	0	0	96
		TALU	0	603	0	0	0	0	0	603
CONSTRUCTION		Total	0	699	0	0	0	0	0	699

RESPONSIBLE AGENCY: **FDOT**

Item Segment **TOTAL ALL Years ALL Phases:** **\$794**
Item Number: **438165** Item **TOTAL ALL Years ALL Phases ALL Segments:** **\$794**

TPO Project No: **DT4386621**
LRTP Ref: 5-5
County: MIAMI-DADE
Roadway ID:
Lanes Exist:
Lanes Improved:
Lanes Added:
Project Length:
District: 6

Project Description: **CITY OF CORAL GABLES - ALHAMBRA
CIRCLE BIKE LANES**

Type of Work: **BIKE LANE/SIDEWALK** SIS or Non-SIS: **No**

Extra Description:

PHASE :		Proposed Funding (in \$000s)								
		Funding Source	<2020	2019 - 2020	2020 - 2021	2021 - 2022	2022 - 2023	2023 - 2024	>2024	All Years
		LF	0	90	0	0	0	0	0	90
PRELIMINARY ENGINEERING		Total	0	90	0	0	0	0	0	90
		LF	0	0	90	0	0	0	0	90
		TALT	0	0	5	0	0	0	0	5

MIAMI-DADE TRANSPORTATION PLANNING ORGANIZATION
 TRANSPORTATION IMPROVEMENT PROGRAM
 PRIMARY STATE HIGHWAYS AND INTERMODAL



MISCELLANEOUS

TPO Project No: **DT4386621**
 LRTP Ref: 5-5
 County: MIAMI-DADE
 Roadway ID:
 Lanes Exist:
 Lanes Improved:
 Lanes Added:
 Project Length:
 District: 6

Project Description: **CITY OF CORAL GABLES - ALHAMBRA
 CIRCLE BIKE LANES**

Type of Work: **BIKE LANE/SIDEWALK** SIS or Non-SIS: **No**

Extra Description:

PHASE :		Proposed Funding (in \$000s)								
		Funding Source	<2020	2019 - 2020	2020 - 2021	2021 - 2022	2022 - 2023	2023 - 2024	>2024	All Years
		TALU	0	0	598	0	0	0	0	598
CONSTRUCTION		Total	0	0	693	0	0	0	0	693

RESPONSIBLE AGENCY: **FDOT**

Item Segment TOTAL ALL Years ALL Phases: **\$783**

Item Number: **438662** Item TOTAL ALL Years ALL Phases ALL Segments: **\$783**

TPO Project No: **DT4386651**
 LRTP Ref: 6-54
 County: MIAMI-DADE
 Roadway ID:
 Lanes Exist:
 Lanes Improved:
 Lanes Added:
 Project Length:
 District: 6

Project Description: **MIAMI SHORES - MULTIMODAL
 MOBILITY IMPROVEMENTS**

Type of Work: **BIKE PATH/TRAIL** SIS or Non-SIS: **No**

Extra Description:

PHASE :		Proposed Funding (in \$000s)								
		Funding Source	<2020	2019 - 2020	2020 - 2021	2021 - 2022	2022 - 2023	2023 - 2024	>2024	All Years
		LF	70	0	0	0	0	0	0	70
PRELIMINARY ENGINEERING		Total	70	0	0	0	0	0	0	70
		LF	0	77	0	0	0	0	0	77
		TALT	0	459	0	0	0	0	0	459
CONSTRUCTION		Total	0	536	0	0	0	0	0	536

RESPONSIBLE AGENCY: **FDOT**

Item Segment TOTAL ALL Years ALL Phases: **\$606**

Item Number: **438665** Item TOTAL ALL Years ALL Phases ALL Segments: **\$606**

MIAMI-DADE TRANSPORTATION PLANNING ORGANIZATION
TRANSPORTATION IMPROVEMENT PROGRAM
PRIMARY STATE HIGHWAYS AND INTERMODAL



MISCELLANEOUS

TPO Project No: **DT4416471**
 LRTP Ref: 5-5
 County: MIAMI-DADE
 Roadway ID:
 Lanes Exist:
 Lanes Improved:
 Lanes Added:
 Project Length:
 District: 6

Project Description: **TOWN OF MIAMI LAKES - NW 79TH COURT TRANSPORTATION IMPROVEMENTS PROJECT**

Type of Work: **BIKE LANE/SIDEWALK** SIS or Non-SIS: **No**

Extra Description:

		Proposed Funding (in \$000s)							
PHASE :	Funding Source	<2020	2019 - 2020	2020 - 2021	2021 - 2022	2022 - 2023	2023 - 2024	>2024	All Years
PRELIMINARY ENGINEERING	LF	0	0	205	0	0	0	0	205
	Total	0	0	205	0	0	0	0	205
	LF	0	0	0	0	689	0	0	689
CONSTRUCTION	SA	0	0	0	0	5	0	0	5
	TALU	0	0	0	0	1,000	0	0	1,000
	Total	0	0	0	0	1,694	0	0	1,694

RESPONSIBLE AGENCY: FDOT

Item Segment TOTAL ALL Years ALL Phases: **\$1,899**
 Item Number: 441647 Item TOTAL ALL Years ALL Phases ALL Segments: **\$1,899**

TPO Project No: **DT4438661**
 LRTP Ref:
 County: MIAMI-DADE
 Roadway ID:
 Lanes Exist:
 Lanes Improved:
 Lanes Added:
 Project Length:
 District: 6

Project Description: **NW 59 AVE ROADWAY EXTENSION AND REDEVELOPMENT**

Type of Work: **MISCELLANEOUS CONSTRUCTION** SIS or Non-SIS: **No**

Extra Description:

		Proposed Funding (in \$000s)							
PHASE :	Funding Source	<2020	2019 - 2020	2020 - 2021	2021 - 2022	2022 - 2023	2023 - 2024	>2024	All Years
PRELIMINARY ENGINEERING	CIGP	241	0	0	0	0	0	0	241
	LFP	241	0	0	0	0	0	0	241
	Total	482	0	0	0	0	0	0	482
RIGHT OF WAY	CIGP	900	0	0	0	0	0	0	900
	LFP	900	0	0	0	0	0	0	900
	Total	1,800	0	0	0	0	0	0	1,800
	CIGP	0	2,474	0	0	0	0	0	2,474

MIAMI-DADE TRANSPORTATION PLANNING ORGANIZATION
 TRANSPORTATION IMPROVEMENT PROGRAM
 PRIMARY STATE HIGHWAYS AND INTERMODAL



MISCELLANEOUS

TPO Project No: **DT4438661**
 LRTP Ref:
 County: MIAMI-DADE
 Roadway ID:
 Lanes Exist:
 Lanes Improved:
 Lanes Added:
 Project Length:
 District: 6

Project Description: **NW 59 AVE ROADWAY EXTENSION AND REDEVELOPMENT**

Type of Work: **MISCELLANEOUS CONSTRUCTION** SIS or Non-SIS: **No**

Extra Description:

PHASE :		Proposed Funding (in \$000s)							
		Funding Source	<2020	2019 - 2020	2020 - 2021	2021 - 2022	2022 - 2023	2023 - 2024	>2024
	LFP	0	2,474	0	0	0	0	0	2,474
CONSTRUCTION	Total	0	4,948	0	0	0	0	0	4,948

RESPONSIBLE AGENCY: **FDOT**

Item Segment TOTAL ALL Years ALL Phases: **\$7,230**

Item Number: **443866** Item TOTAL ALL Years ALL Phases ALL Segments: **\$7,230**

TPO Project No: **DT4441941**
 LRTP Ref:
 County: MIAMI-DADE
 Roadway ID:
 Lanes Exist:
 Lanes Improved:
 Lanes Added:
 Project Length:
 District: 6

Project Description: **SNAPPER CREEK TRAIL SEGMENT A SW 107 AVE GAP**

Type of Work: **BIKE PATH/TRAIL** SIS or Non-SIS: **No**

Extra Description:

PHASE :		Proposed Funding (in \$000s)							
		Funding Source	<2020	2019 - 2020	2020 - 2021	2021 - 2022	2022 - 2023	2023 - 2024	>2024
	LF	0	0	0	182	0	0	0	182
PRELIMINARY ENGINEERING	Total	0	0	0	182	0	0	0	182
	LF	0	0	0	0	0	439	0	439
	SU	0	0	0	0	0	500	0	500
CONSTRUCTION	Total	0	0	0	0	0	939	0	939

RESPONSIBLE AGENCY: **FDOT**

Item Segment TOTAL ALL Years ALL Phases: **\$1,121**

Item Number: **444194** Item TOTAL ALL Years ALL Phases ALL Segments: **\$1,121**

MIAMI-DADE TRANSPORTATION PLANNING ORGANIZATION
 TRANSPORTATION IMPROVEMENT PROGRAM
 PRIMARY STATE HIGHWAYS AND INTERMODAL



MISCELLANEOUS

TPO Project No: **DT4441961**
 LRTP Ref:
 County: MIAMI-DADE
 Roadway ID:
 Lanes Exist:
 Lanes Improved:
 Lanes Added:
 Project Length:
 District: 6

Project Description: **MIAMI BEACH HIGH SCHOOL PEDESTRIAN ENHANCEMENTS**
 Type of Work: **PEDESTRIAN SAFETY IMPROVEMENT** SIS or Non-SIS: **No**
 Extra Description:

PHASE :		Proposed Funding (in \$000s)							
		Funding Source	<2020	2019 - 2020	2020 - 2021	2021 - 2022	2022 - 2023	2023 - 2024	>2024
PRELIMINARY ENGINEERING	LF	0	0	0	49	0	0	0	49
	Total	0	0	0	49	0	0	0	49
CONSTRUCTION	LF	0	0	0	0	0	40	0	40
	TALU	0	0	0	0	0	219	0	219
Total		0	0	0	0	0	259	0	259

RESPONSIBLE AGENCY: FDOT

Item Segment TOTAL ALL Years ALL Phases: **\$308**
 Item Number: 444196 Item TOTAL ALL Years ALL Phases ALL Segments: **\$308**

TPO Project No: **DT4441981**
 LRTP Ref:
 County: MIAMI-DADE
 Roadway ID:
 Lanes Exist:
 Lanes Improved:
 Lanes Added:
 Project Length: 0.753
 District: 6

Project Description: **DTPW - UNDERLINE PHASE 6**
 Type of Work: **BIKE PATH/TRAIL** SIS or Non-SIS: **No**
 Extra Description:

PHASE :		Proposed Funding (in \$000s)							
		Funding Source	<2020	2019 - 2020	2020 - 2021	2021 - 2022	2022 - 2023	2023 - 2024	>2024
CONSTRUCTION	LF	0	0	0	0	0	9,100	0	9,100
	SU	0	0	0	0	0	500	0	500
Total		0	0	0	0	0	9,600	0	9,600

RESPONSIBLE AGENCY: FDOT

Item Segment TOTAL ALL Years ALL Phases: **\$9,600**
 Item Number: 444198 Item TOTAL ALL Years ALL Phases ALL Segments: **\$9,600**

MIAMI-DADE TRANSPORTATION PLANNING ORGANIZATION
TRANSPORTATION IMPROVEMENT PROGRAM
PRIMARY STATE HIGHWAYS AND INTERMODAL



MISCELLANEOUS

TPO Project No: **DT4451541**
 LRTP Ref:
 County: MIAMI-DADE
 Roadway ID:
 Lanes Exist:
 Lanes Improved:
 Lanes Added:
 Project Length:
 District: 6

Project Description: **SAFE RTS SCHOOL WEST MIAMI MIDDLE SCHOOL**
 Type of Work: **PEDESTRIAN SAFETY IMPROVEMENT** SIS or Non-SIS: **No**
 Extra Description:

PHASE :		Proposed Funding (in \$000s)							
		Funding Source	<2020	2019 - 2020	2020 - 2021	2021 - 2022	2022 - 2023	2023 - 2024	>2024
PRELIMINARY ENGINEERING	SA	0	0	0	36	0	0	0	36
	Total	0	0	0	36	0	0	0	36
CONSTRUCTION	LF	0	0	0	0	0	28	0	28
	SU	0	0	0	0	0	165	0	165
	Total	0	0	0	0	0	193	0	193

RESPONSIBLE AGENCY: **FDOT**

Item Segment TOTAL ALL Years ALL Phases: **\$229**
 Item Number: **445154** Item TOTAL ALL Years ALL Phases ALL Segments: **\$229**

TPO Project No: **DT4451551**
 LRTP Ref:
 County: MIAMI-DADE
 Roadway ID:
 Lanes Exist:
 Lanes Improved:
 Lanes Added:
 Project Length:
 District: 6

Project Description: **SAFE RTS SCHOOL - OLYMPIA HEIGHTS ELEMENTARY**
 Type of Work: **PEDESTRIAN SAFETY IMPROVEMENT** SIS or Non-SIS: **No**
 Extra Description:

PHASE :		Proposed Funding (in \$000s)							
		Funding Source	<2020	2019 - 2020	2020 - 2021	2021 - 2022	2022 - 2023	2023 - 2024	>2024
PRELIMINARY ENGINEERING	SU	0	0	0	0	16	0	0	16
	Total	0	0	0	0	16	0	0	16

RESPONSIBLE AGENCY: **FDOT**

Item Segment TOTAL ALL Years ALL Phases: **\$16**
 Item Number: **445155** Item TOTAL ALL Years ALL Phases ALL Segments: **\$16**

MIAMI-DADE TRANSPORTATION PLANNING ORGANIZATION
 TRANSPORTATION IMPROVEMENT PROGRAM
 PRIMARY STATE HIGHWAYS AND INTERMODAL



MISCELLANEOUS

TPO Project No: **DT4451561**
 LRTP Ref:
 County: MIAMI-DADE
 Roadway ID:
 Lanes Exist:
 Lanes Improved:
 Lanes Added:
 Project Length:
 District: 6

Project Description: **SAFE RTS SCHOOL - MIAMI EDISON HIGH SCHOOL**

Type of Work: **PEDESTRIAN SAFETY IMPROVEMENT** SIS or Non-SIS: **No**

Extra Description:

		Proposed Funding (in \$000s)							
PHASE :	Funding Source	<2020	2019 - 2020	2020 - 2021	2021 - 2022	2022 - 2023	2023 - 2024	>2024	All Years
	SU	0	0	0	0	10	0	0	10
PRELIMINARY ENGINEERING	Total	0	0	0	0	10	0	0	10

RESPONSIBLE AGENCY: **FDOT**

Item Segment **TOTAL ALL Years ALL Phases:** **\$10**

Item Number: **445156** Item **TOTAL ALL Years ALL Phases ALL Segments:** **\$10**

TPO Project No: **DT4451631**
 LRTP Ref:
 County: MIAMI-DADE
 Roadway ID:
 Lanes Exist:
 Lanes Improved:
 Lanes Added:
 Project Length:
 District: 6

Project Description: **SAFE RTS SCHOOL - NORLAND ELEMENTARY SCHOOL**

Type of Work: **PEDESTRIAN SAFETY IMPROVEMENT** SIS or Non-SIS: **No**

Extra Description:

		Proposed Funding (in \$000s)							
PHASE :	Funding Source	<2020	2019 - 2020	2020 - 2021	2021 - 2022	2022 - 2023	2023 - 2024	>2024	All Years
	SU	0	0	0	0	48	0	0	48
PRELIMINARY ENGINEERING	Total	0	0	0	0	48	0	0	48

RESPONSIBLE AGENCY: **FDOT**

Item Segment **TOTAL ALL Years ALL Phases:** **\$48**

Item Number: **445163** Item **TOTAL ALL Years ALL Phases ALL Segments:** **\$48**

MIAMI-DADE TRANSPORTATION PLANNING ORGANIZATION
 TRANSPORTATION IMPROVEMENT PROGRAM
 PRIMARY STATE HIGHWAYS AND INTERMODAL



MISCELLANEOUS

TPO Project No: **DT4451651**
 LRTP Ref:
 County: MIAMI-DADE
 Roadway ID:
 Lanes Exist:
 Lanes Improved:
 Lanes Added:
 Project Length:
 District: 6

Project Description: **SAFE RTS SCHOOL - NORLAND MIDDLE SCHOOL**

Type of Work: **PEDESTRIAN SAFETY IMPROVEMENT** SIS or Non-SIS: **No**

Extra Description:

PHASE :		Proposed Funding (in \$000s)							All Years
		Funding Source	<2020	2019 - 2020	2020 - 2021	2021 - 2022	2022 - 2023	2023 - 2024	
	SU	0	0	0	0	31	0	0	31
PRELIMINARY ENGINEERING	Total	0	0	0	0	31	0	0	31

RESPONSIBLE AGENCY: **FDOT**

Item Segment TOTAL ALL Years ALL Phases: **\$31**

Item Number: **445165** Item TOTAL ALL Years ALL Phases ALL Segments: **\$31**

Yearly Totals	\$135,768	\$39,939	\$19,813	\$18,618	\$16,869	\$28,957	\$0	\$259,964
MISCELLANEOUS					5 Year TIP Total			\$124,196

MIAMI-DADE TRANSPORTATION PLANNING ORGANIZATION
 TRANSPORTATION IMPROVEMENT PROGRAM
 PRIMARY STATE HIGHWAYS AND INTERMODAL



TRANSPORTATION PLANNING

TPO Project No: **DT2520711**
 LRTP Ref: 5-5
 County: DIST/ST-WIDE
 Roadway ID:
 Lanes Exist:
 Lanes Improved:
 Lanes Added:
 Project Length:
 District: 6

Project Description: **TRANSPORTATION STATISTICS SUPPORT #1**

Type of Work: **TRANSPORTATION STATISTICS** SIS or Non-SIS: **No**

Extra Description:

PHASE :		Proposed Funding (in \$000s)								
		Funding Source	<2020	2019 - 2020	2020 - 2021	2021 - 2022	2022 - 2023	2023 - 2024	>2024	All Years
	D		12,325	500	600	500	500	600	0	15,025
	HP		60	0	0	0	0	0	0	60
PLANNING	Total		12,385	500	600	500	500	600	0	15,085

RESPONSIBLE AGENCY: **FDOT**

Item Segment **TOTAL ALL Years ALL Phases:** **\$15,085**
 Item Number: **252071** Item **TOTAL ALL Years ALL Phases ALL Segments:** **\$15,119**

TPO Project No: **DT2520712**
 LRTP Ref: 5-5
 County: DIST/ST-WIDE
 Roadway ID:
 Lanes Exist:
 Lanes Improved:
 Lanes Added:
 Project Length:
 District: 6

Project Description: **TRANSPORTATION STATISTICS SUPPORT #1**

Type of Work: **TRANSPORTATION STATISTICS** SIS or Non-SIS: **No**

Extra Description:

PHASE :		Proposed Funding (in \$000s)								
		Funding Source	<2020	2019 - 2020	2020 - 2021	2021 - 2022	2022 - 2023	2023 - 2024	>2024	All Years
			34	0	0	0	0	0	0	34
PLANNING	Total		34	0	0	0	0	0	0	34

RESPONSIBLE AGENCY: **FDOT**

Item Segment **TOTAL ALL Years ALL Phases:** **\$34**
 Item Number: **252071** Item **TOTAL ALL Years ALL Phases ALL Segments:** **\$15,119**

MIAMI-DADE TRANSPORTATION PLANNING ORGANIZATION
 TRANSPORTATION IMPROVEMENT PROGRAM
 PRIMARY STATE HIGHWAYS AND INTERMODAL



TRANSPORTATION PLANNING

TPO Project No: **DT2520941**
 LRTP Ref: 5-5
 County: MIAMI-DADE
 Roadway ID:
 Lanes Exist:
 Lanes Improved:
 Lanes Added:
 Project Length:
 District: 6

Project Description: **METROPOLITAN PLANNING ORGANIZATION (MPO) SUPPORT**

Type of Work: **MODAL SYSTEMS PLANNING** SIS or Non-SIS: **No**

Extra Description:

		Proposed Funding (in \$000s)							
PHASE :	Funding Source	<2020	2019 - 2020	2020 - 2021	2021 - 2022	2022 - 2023	2023 - 2024	>2024	All Years
	D	4,317	500	400	600	500	500	0	6,817
	D	331	0	0	0	0	0	0	331
	D	1,019	0	0	0	0	0	0	1,019
	HP	46	0	0	0	0	0	0	46
	SU	100	0	0	0	0	0	0	100
PLANNING	Total	5,813	500	400	600	500	500	0	8,313

RESPONSIBLE AGENCY: **FDOT**

Item Segment **TOTAL ALL Years ALL Phases:** **\$8,313**
 Item Number: 252094 Item **TOTAL ALL Years ALL Phases ALL Segments:** **\$8,313**

TPO Project No: **DT2521801**
 LRTP Ref: 5-5
 County: MIAMI-DADE
 Roadway ID:
 Lanes Exist:
 Lanes Improved:
 Lanes Added:
 Project Length:
 District: 6

Project Description: **TRANSPORTATION STATISTICS SUPPORT #2**

Type of Work: **TRANSPORTATION STATISTICS** SIS or Non-SIS: **No**

Extra Description:

		Proposed Funding (in \$000s)							
PHASE :	Funding Source	<2020	2019 - 2020	2020 - 2021	2021 - 2022	2022 - 2023	2023 - 2024	>2024	All Years
		5,873	0	0	0	0	0	0	5,873
		500	0	0	0	0	0	0	500
		229	0	0	0	0	0	0	229
		1,800	0	0	0	0	0	0	1,800
		750	0	0	0	0	0	0	750
		893	0	0	0	0	0	0	893
PLANNING	Total	10,045	0	0	0	0	0	0	10,045

RESPONSIBLE AGENCY: **FDOT**

Item Segment **TOTAL ALL Years ALL Phases:** **\$10,045**
 Item Number: 252180 Item **TOTAL ALL Years ALL Phases ALL Segments:** **\$13,938**

MIAMI-DADE TRANSPORTATION PLANNING ORGANIZATION
 TRANSPORTATION IMPROVEMENT PROGRAM
 PRIMARY STATE HIGHWAYS AND INTERMODAL



TRANSPORTATION PLANNING

TPO Project No: **DT2521802**
 LRTP Ref: 5-5
 County: MIAMI-DADE
 Roadway ID:
 Lanes Exist:
 Lanes Improved:
 Lanes Added:
 Project Length:
 District: 6

Project Description: **TRANSPORTATION SYSTEM PLANNING & STATISTICS SUPPORT**

Type of Work: **TRANSPORTATION STATISTICS** SIS or Non-SIS: **No**

Extra Description:

PHASE :		Proposed Funding (in \$000s)								
		Funding Source	<2020	2019 - 2020	2020 - 2021	2021 - 2022	2022 - 2023	2023 - 2024	>2024	All Years
	D		1,429	500	421	543	500	500	0	3,893
PLANNING	Total		1,429	500	421	543	500	500	0	3,893

RESPONSIBLE AGENCY: **FDOT**

Item Segment **TOTAL ALL Years ALL Phases:** **\$3,893**

Item Number: **252180** Item **TOTAL ALL Years ALL Phases ALL Segments:** **\$13,938**

TPO Project No: **DT4034871**
 LRTP Ref: 5-5
 County: DIST/ST-WIDE
 Roadway ID:
 Lanes Exist:
 Lanes Improved:
 Lanes Added:
 Project Length:
 District: 6

Project Description: **HPR PROGRAM TRANSPORTATION PLANNING ACTIVITIES**

Type of Work: **TRANSPORTATION PLANNING** SIS or Non-SIS: **No**

Extra Description:

PHASE :		Proposed Funding (in \$000s)								
		Funding Source	<2020	2019 - 2020	2020 - 2021	2021 - 2022	2022 - 2023	2023 - 2024	>2024	All Years
	D		15	0	0	0	0	0	0	15
	D		4	0	0	0	0	0	0	4
	D		1	0	0	0	0	0	0	1
	D		1	0	0	0	0	0	0	1
	D		2	0	0	0	0	0	0	2
	D		0	0	0	0	0	0	0	0
	D		750	38	49	56	58	62	0	1,013
	HP		849	0	0	0	0	0	0	849
	HP		816	0	0	0	0	0	0	816
	HP		1,057	0	0	0	0	0	0	1,057
	HP		1,160	0	0	0	0	0	0	1,160
	HP		1,346	0	0	0	0	0	0	1,346
	HP		940	0	0	0	0	0	0	940
	HP		7,650	961	957	971	979	980	0	12,498
	HP		15	0	0	0	0	0	0	15

MIAMI-DADE TRANSPORTATION PLANNING ORGANIZATION
 TRANSPORTATION IMPROVEMENT PROGRAM
 PRIMARY STATE HIGHWAYS AND INTERMODAL



TRANSPORTATION PLANNING

TPO Project No: **DT4034871**
 LRTP Ref: 5-5
 County: DIST/ST-WIDE
 Roadway ID:
 Lanes Exist:
 Lanes Improved:
 Lanes Added:
 Project Length:
 District: 6

Project Description: **HPR PROGRAM TRANSPORTATION PLANNING ACTIVITIES**

Type of Work: **TRANSPORTATION PLANNING** SIS or Non-SIS: **No**

Extra Description:

PHASE :		Proposed Funding (in \$000s)							All Years
		<2020	2019 - 2020	2020 - 2021	2021 - 2022	2022 - 2023	2023 - 2024	>2024	
	Funding Source								
	HPAC	887	0	0	0	0	0	0	887
	HPAC	626	0	0	0	0	0	0	626
PLANNING	Total	16,119	999	1,006	1,027	1,037	1,042	0	21,230

RESPONSIBLE AGENCY: **FDOT**

Item Segment **TOTAL ALL Years ALL Phases:** **\$21,230**
 Item Number: **403487** Item **TOTAL ALL Years ALL Phases ALL Segments:** **\$21,262**

TPO Project No: **DT4034872**
 LRTP Ref: 5-5
 County: DIST/ST-WIDE
 Roadway ID:
 Lanes Exist:
 Lanes Improved:
 Lanes Added:
 Project Length:
 District: 6

Project Description: **HPF PROGRAM TRANSPORTATION PLANNING**

Type of Work: **TRANSPORTATION PLANNING** SIS or Non-SIS: **No**

Extra Description:

PHASE :		Proposed Funding (in \$000s)							All Years
		<2020	2019 - 2020	2020 - 2021	2021 - 2022	2022 - 2023	2023 - 2024	>2024	
	Funding Source								
		32	0	0	0	0	0	0	32
PLANNING	Total	32	0	0	0	0	0	0	32

RESPONSIBLE AGENCY: **FDOT**

Item Segment **TOTAL ALL Years ALL Phases:** **\$32**
 Item Number: **403487** Item **TOTAL ALL Years ALL Phases ALL Segments:** **\$21,262**

MIAMI-DADE TRANSPORTATION PLANNING ORGANIZATION
TRANSPORTATION IMPROVEMENT PROGRAM
PRIMARY STATE HIGHWAYS AND INTERMODAL



TRANSPORTATION PLANNING

TPO Project No: **DT4034881**
 LRTP Ref: 5-5
 County: DIST/ST-WIDE
 Roadway ID:
 Lanes Exist:
 Lanes Improved:
 Lanes Added:
 Project Length:
 District: 6

Project Description: **HPR PROGRAM DATA COLLECTION ACTIVITIES**

Type of Work: **TRANSPORTATION STATISTICS** SIS or Non-SIS: **No**

Extra Description:

		Proposed Funding (in \$000s)							
PHASE :	Funding Source	<2020	2019 - 2020	2020 - 2021	2021 - 2022	2022 - 2023	2023 - 2024	>2024	All Years
	D	2	0	0	0	0	0	0	2
	D	1	0	0	0	0	0	0	1
	D	0	0	0	0	0	0	0	0
	D	24	20	20	20	23	24	0	131
	HP	192	0	0	0	0	0	0	192
	HP	173	0	0	0	0	0	0	173
	HP	208	0	0	0	0	0	0	208
	HP	131	0	0	0	0	0	0	131
	HP	87	0	0	0	0	0	0	87
	HP	74	0	0	0	0	0	0	74
	HP	1,735	349	365	378	388	390	0	3,605
	HPAC	68	0	0	0	0	0	0	68
	HPAC	61	0	0	0	0	0	0	61
PLANNING	Total	2,756	369	385	398	411	414	0	4,733

RESPONSIBLE AGENCY: **FDOT**

Item Segment **TOTAL ALL Years ALL Phases:** **\$4,733**
 Item Number: **403488** Item **TOTAL ALL Years ALL Phases ALL Segments:** **\$4,733**

TPO Project No: **DT4034891**
 LRTP Ref: 5-5
 County: DIST/ST-WIDE
 Roadway ID:
 Lanes Exist:
 Lanes Improved:
 Lanes Added:
 Project Length:
 District: 6

Project Description: **HPR PROGRAM SYSTEMS PLANNING ACTIVITIES**

Type of Work: **TRANSPORTATION PLANNING** SIS or Non-SIS: **No**

Extra Description:

		Proposed Funding (in \$000s)							
PHASE :	Funding Source	<2020	2019 - 2020	2020 - 2021	2021 - 2022	2022 - 2023	2023 - 2024	>2024	All Years
	D	0	0	0	0	0	0	0	0
	D	198	29	29	29	31	33	0	349
	HP	44	0	0	0	0	0	0	44

MIAMI-DADE TRANSPORTATION PLANNING ORGANIZATION
TRANSPORTATION IMPROVEMENT PROGRAM
PRIMARY STATE HIGHWAYS AND INTERMODAL



TRANSPORTATION PLANNING

TPO Project No: **DT4034891**
 LRTP Ref: 5-5
 County: DIST/ST-WIDE
 Roadway ID:
 Lanes Exist:
 Lanes Improved:
 Lanes Added:
 Project Length:
 District: 6

Project Description: **HPR PROGRAM SYSTEMS PLANNING ACTIVITIES**

Type of Work: **TRANSPORTATION PLANNING** SIS or Non-SIS: **No**

Extra Description:

PHASE :		Proposed Funding (in \$000s)							All Years
		Funding Source	<2020	2019 - 2020	2020 - 2021	2021 - 2022	2022 - 2023	2023 - 2024	
	HP	46	0	0	0	0	0	0	46
	HP	59	0	0	0	0	0	0	59
	HP	24	0	0	0	0	0	0	24
	HP	32	0	0	0	0	0	0	32
	HP	22	0	0	0	0	0	0	22
	HP	2,832	494	499	499	519	499	0	5,342
	HPAC	12	0	0	0	0	0	0	12
	HPAC	7	0	0	0	0	0	0	7
PLANNING	Total	3,276	523	528	528	550	532	0	5,937

RESPONSIBLE AGENCY: **FDOT**

Item Segment **TOTAL ALL Years ALL Phases:** **\$5,937**

Item Number: **403489** Item **TOTAL ALL Years ALL Phases ALL Segments:** **\$5,937**

TPO Project No: **DT4081991**
 LRTP Ref: C-6
 County: DIST/ST-WIDE
 Roadway ID:
 Lanes Exist:
 Lanes Improved:
 Lanes Added:
 Project Length:
 District: 6

Project Description: **TRANSPORTATION STATISTICS SUPPORT #3**

Type of Work: **URBAN CORRIDOR IMPROVEMENTS** SIS or Non-SIS: **No**

Extra Description:

PHASE :		Proposed Funding (in \$000s)							All Years
		Funding Source	<2020	2019 - 2020	2020 - 2021	2021 - 2022	2022 - 2023	2023 - 2024	
	D	8,272	500	700	500	543	693	0	11,208
PLANNING	Total	8,272	500	700	500	543	693	0	11,208

RESPONSIBLE AGENCY: **FDOT**

Item Segment **TOTAL ALL Years ALL Phases:** **\$11,208**

Item Number: **408199** Item **TOTAL ALL Years ALL Phases ALL Segments:** **\$11,208**

MIAMI-DADE TRANSPORTATION PLANNING ORGANIZATION
 TRANSPORTATION IMPROVEMENT PROGRAM
 PRIMARY STATE HIGHWAYS AND INTERMODAL



TRANSPORTATION PLANNING

TPO Project No: **DT4132211**
 LRTP Ref: 5-5
 County: DIST/ST-WIDE
 Roadway ID:
 Lanes Exist:
 Lanes Improved:
 Lanes Added:
 Project Length:
 District: 6

Project Description: **TRANSPORTATION SYSTEMS GIS DATA DEVELOPMENT AND MAPPING**

Type of Work: **TRANSPORTATION STATISTICS** SIS or Non-SIS: **No**

Extra Description:

PHASE :		Proposed Funding (in \$000s)								
		Funding Source	<2020	2019 - 2020	2020 - 2021	2021 - 2022	2022 - 2023	2023 - 2024	>2024	All Years
	D		6,160	500	500	500	500	500	0	8,660
PLANNING	Total		6,160	500	500	500	500	500	0	8,660

RESPONSIBLE AGENCY: **FDOT**

Item Segment **TOTAL ALL Years ALL Phases:** **\$8,660**
 Item Number: **413221** Item **TOTAL ALL Years ALL Phases ALL Segments:** **\$11,047**

TPO Project No: **DT4210531**
 LRTP Ref: 5-5
 County: DIST/ST-WIDE
 Roadway ID:
 Lanes Exist:
 Lanes Improved:
 Lanes Added:
 Project Length:
 District: 6

Project Description: **DISTRICTWIDE PLANNING AND PD&E SUPPORT**

Type of Work: **TRANSPORTATION PLANNING** SIS or Non-SIS: **No**

Extra Description:

PHASE :		Proposed Funding (in \$000s)								
		Funding Source	<2020	2019 - 2020	2020 - 2021	2021 - 2022	2022 - 2023	2023 - 2024	>2024	All Years
			2,366	0	0	0	0	0	0	2,366
PLANNING	Total		2,366	0	0	0	0	0	0	2,366

RESPONSIBLE AGENCY: **FDOT**

Item Segment **TOTAL ALL Years ALL Phases:** **\$2,366**
 Item Number: **421053** Item **TOTAL ALL Years ALL Phases ALL Segments:** **\$13,886**

MIAMI-DADE TRANSPORTATION PLANNING ORGANIZATION
 TRANSPORTATION IMPROVEMENT PROGRAM
 PRIMARY STATE HIGHWAYS AND INTERMODAL



TRANSPORTATION PLANNING

TPO Project No: **DT4210532**
 LRTP Ref: 5-5
 County: DIST/ST-WIDE
 Roadway ID:
 Lanes Exist:
 Lanes Improved:
 Lanes Added:
 Project Length:
 District: 6

Project Description: **DISTRICTWIDE PLANNING AND PD&E SUPPORT**

Type of Work: **GEOGRAPHIC INFO. SYSTEMS** SIS or Non-SIS: **No**

Extra Description:

PHASE :		Proposed Funding (in \$000s)							All Years	
		Funding Source	<2020	2019 - 2020	2020 - 2021	2021 - 2022	2022 - 2023	2023 - 2024		>2024
			34	0	0	0	0	0	0	34
PLANNING	Total		34	0	0	0	0	0	0	34

RESPONSIBLE AGENCY: **FDOT**

Item Segment **TOTAL ALL Years ALL Phases:** **\$34**

Item Number: **421053** Item **TOTAL ALL Years ALL Phases ALL Segments:** **\$13,886**

TPO Project No: **DT4210533**
 LRTP Ref: 5-5
 County: DIST/ST-WIDE
 Roadway ID:
 Lanes Exist:
 Lanes Improved:
 Lanes Added:
 Project Length:
 District: 6

Project Description: **DISTRICTWIDE INTERMODAL SYSTEMS PLANNING**

Type of Work: **TRANSPORTATION PLANNING** SIS or Non-SIS: **No**

Extra Description:

PHASE :		Proposed Funding (in \$000s)							All Years	
		Funding Source	<2020	2019 - 2020	2020 - 2021	2021 - 2022	2022 - 2023	2023 - 2024		>2024
	D		3,225	500	421	500	500	500	0	5,646
	D		1,550	0	0	0	0	0	0	1,550
	SA		50	0	0	0	0	0	0	50
PLANNING	Total		4,825	500	421	500	500	500	0	7,246

RESPONSIBLE AGENCY: **FDOT**

Item Segment **TOTAL ALL Years ALL Phases:** **\$7,246**

Item Number: **421053** Item **TOTAL ALL Years ALL Phases ALL Segments:** **\$13,886**

MIAMI-DADE TRANSPORTATION PLANNING ORGANIZATION
 TRANSPORTATION IMPROVEMENT PROGRAM
 PRIMARY STATE HIGHWAYS AND INTERMODAL



TRANSPORTATION PLANNING

TPO Project No: **DT4210534**
 LRTP Ref: 5-5
 County: DIST/ST-WIDE
 Roadway ID:
 Lanes Exist:
 Lanes Improved:
 Lanes Added:
 Project Length:
 District: 6

Project Description: **DISTRICTWIDE COMPLETE STS CONTRACT**

Type of Work: **TRANSPORTATION PLANNING** SIS or Non-SIS: **No**

Extra Description:

PHASE :		Proposed Funding (in \$000s)								
		Funding Source	<2020	2019 - 2020	2020 - 2021	2021 - 2022	2022 - 2023	2023 - 2024	>2024	All Years
	D		1,840	500	450	500	500	450	0	4,240
PLANNING	Total		1,840	500	450	500	500	450	0	4,240

RESPONSIBLE AGENCY: **FDOT**

Item Segment TOTAL ALL Years ALL Phases: **\$4,240**
 Item Number: 421053 Item TOTAL ALL Years ALL Phases ALL Segments: **\$13,886**

TPO Project No: **DT4210541**
 LRTP Ref: C10-C11
 County: DIST/ST-WIDE
 Roadway ID:
 Lanes Exist:
 Lanes Improved:
 Lanes Added:
 Project Length:
 District: 6

Project Description: **DISTRICTWIDE GENERAL PLANNING CONSULTANT**

Type of Work: **TRANSPORTATION PLANNING** SIS or Non-SIS: **No**

Extra Description:

PHASE :		Proposed Funding (in \$000s)								
		Funding Source	<2020	2019 - 2020	2020 - 2021	2021 - 2022	2022 - 2023	2023 - 2024	>2024	All Years
	D		0	308	300	300	400	200	0	1,508
PLANNING	Total		0	308	300	300	400	200	0	1,508

RESPONSIBLE AGENCY: **FDOT**

Item Segment TOTAL ALL Years ALL Phases: **\$1,508**
 Item Number: 421054 Item TOTAL ALL Years ALL Phases ALL Segments: **\$1,508**

MIAMI-DADE TRANSPORTATION PLANNING ORGANIZATION
 TRANSPORTATION IMPROVEMENT PROGRAM
 PRIMARY STATE HIGHWAYS AND INTERMODAL



TRANSPORTATION PLANNING

TPO Project No: **DT4280441**
 LRTP Ref: 5-5
 County: MIAMI-DADE
 Roadway ID:
 Lanes Exist:
 Lanes Improved:
 Lanes Added:
 Project Length:
 District: 6

Project Description: **PLEMO OPERATING FUND NON-PROJECT SPECIFIC CONSULTANT TASKS**

Type of Work: **TRANSPORTATION PLANNING** SIS or Non-SIS: **No**

Extra Description:

PHASE :		Proposed Funding (in \$000s)								
		Funding Source	<2020	2019 - 2020	2020 - 2021	2021 - 2022	2022 - 2023	2023 - 2024	>2024	All Years
	D		1,464	244	244	244	244	244	0	2,684
	DS		4	0	0	0	0	0	0	4
PLANNING	Total		1,468	244	244	244	244	244	0	2,688

RESPONSIBLE AGENCY: **FDOT**

Item Segment **TOTAL ALL Years ALL Phases:** **\$2,688**
 Item Number: **428044** Item **TOTAL ALL Years ALL Phases ALL Segments:** **\$2,721**

TPO Project No: **DT4315952**
 LRTP Ref:
 County: MIAMI-DADE
 Roadway ID:
 Lanes Exist:
 Lanes Improved:
 Lanes Added:
 Project Length:
 District: 6

Project Description: **CITY OF SWEETWATER FLORIDA INTL UNIVERSITY CITY PROJECT**

Type of Work: **CORRIDOR/SUBAREA PLANNING** SIS or Non-SIS: **No**

Extra Description:

PHASE :		Proposed Funding (in \$000s)								
		Funding Source	<2020	2019 - 2020	2020 - 2021	2021 - 2022	2022 - 2023	2023 - 2024	>2024	All Years
	SA		0	200	0	0	0	0	0	200
PLANNING	Total		0	200	0	0	0	0	0	200

RESPONSIBLE AGENCY: **FDOT**

Item Segment **TOTAL ALL Years ALL Phases:** **\$200**
 Item Number: **431595** Item **TOTAL ALL Years ALL Phases ALL Segments:** **\$200**

MIAMI-DADE TRANSPORTATION PLANNING ORGANIZATION
 TRANSPORTATION IMPROVEMENT PROGRAM
 PRIMARY STATE HIGHWAYS AND INTERMODAL



TRANSPORTATION PLANNING

TPO Project No: **DT4351403**
 LRTP Ref: 5-5
 County: DIST/ST-WIDE
 Roadway ID:
 Lanes Exist:
 Lanes Improved:
 Lanes Added:
 Project Length:
 District: 6

Project Description: **MODAL INSPECTIONS CONSULTANT SERVICES**

Type of Work: **PTO STUDIES** SIS or Non-SIS: **No**

Extra Description:

PHASE :		Proposed Funding (in \$000s)							
		Funding Source	<2020	2019 - 2020	2020 - 2021	2021 - 2022	2022 - 2023	2023 - 2024	>2024
	DS	1,000	500	500	500	500	0	0	3,000
PLANNING	Total	1,000	500	500	500	500	0	0	3,000

RESPONSIBLE AGENCY: **FDOT**

Item Segment TOTAL ALL Years ALL Phases: **\$3,000**

Item Number: 435140 Item TOTAL ALL Years ALL Phases ALL Segments: **\$6,250**

TPO Project No: **DT4351404**
 LRTP Ref:
 County: DIST/ST-WIDE
 Roadway ID:
 Lanes Exist:
 Lanes Improved:
 Lanes Added:
 Project Length:
 District: 6

Project Description: **MODAL INSPECTIONS CONSULTANT SERVICES**

Type of Work: **PTO STUDIES** SIS or Non-SIS: **No**

Extra Description:

PHASE :		Proposed Funding (in \$000s)							
		Funding Source	<2020	2019 - 2020	2020 - 2021	2021 - 2022	2022 - 2023	2023 - 2024	>2024
	DS	0	500	500	500	500	500	0	2,500
PLANNING	Total	0	500	500	500	500	500	0	2,500

RESPONSIBLE AGENCY: **FDOT**

Item Segment TOTAL ALL Years ALL Phases: **\$2,500**

Item Number: 435140 Item TOTAL ALL Years ALL Phases ALL Segments: **\$6,250**

MIAMI-DADE TRANSPORTATION PLANNING ORGANIZATION
 TRANSPORTATION IMPROVEMENT PROGRAM
 PRIMARY STATE HIGHWAYS AND INTERMODAL



TRANSPORTATION PLANNING

TPO Project No: **DT4357551**
 LRTP Ref: C10-C11
 County: DIST/ST-WIDE
 Roadway ID:
 Lanes Exist:
 Lanes Improved:
 Lanes Added:
 Project Length:
 District: 6

Project Description: **DISTRICTWIDE CONGESTED CORRIDOR MASTER PLAN**

Type of Work: **TRANSPORTATION PLANNING** SIS or Non-SIS: **No**

Extra Description:

PHASE :		Proposed Funding (in \$000s)								
		Funding Source	<2020	2019 - 2020	2020 - 2021	2021 - 2022	2022 - 2023	2023 - 2024	>2024	All Years
	D		0	300	300	300	300	300	0	1,500
PLANNING	Total		0	300	300	300	300	300	0	1,500

RESPONSIBLE AGENCY: **FDOT**

Item Segment TOTAL ALL Years ALL Phases: **\$1,500**

Item Number: **435755** Item TOTAL ALL Years ALL Phases ALL Segments: **\$1,500**

TPO Project No: **DT4393341**
 LRTP Ref: 5-5
 County: MIAMI-DADE
 Roadway ID:
 Lanes Exist:
 Lanes Improved:
 Lanes Added:
 Project Length:
 District: 6

Project Description: **MIAMI-DADE MPO FY 2016/2017-2017/2018 UPWP**

Type of Work: **TRANSPORTATION PLANNING** SIS or Non-SIS: **No**

Extra Description:

PHASE :		Proposed Funding (in \$000s)								
		Funding Source	<2020	2019 - 2020	2020 - 2021	2021 - 2022	2022 - 2023	2023 - 2024	>2024	All Years
			8,021	0	0	0	0	0	0	8,021
			434	0	0	0	0	0	0	434
PLANNING	Total		8,455	0	0	0	0	0	0	8,455

RESPONSIBLE AGENCY: **FDOT**

Item Segment TOTAL ALL Years ALL Phases: **\$8,455**

Item Number: **439334** Item TOTAL ALL Years ALL Phases ALL Segments: **\$26,309**

MIAMI-DADE TRANSPORTATION PLANNING ORGANIZATION
 TRANSPORTATION IMPROVEMENT PROGRAM
 PRIMARY STATE HIGHWAYS AND INTERMODAL



TRANSPORTATION PLANNING

TPO Project No: **DT4393342**
 LRTP Ref: 5-5
 County: MIAMI-DADE
 Roadway ID:
 Lanes Exist:
 Lanes Improved:
 Lanes Added:
 Project Length:
 District: 6

Project Description: **MIAMI-DADE MPO FY 2018/2019-2019/2020 UPWP**

Type of Work: **TRANSPORTATION PLANNING** SIS or Non-SIS: **No**

Extra Description:

PHASE :		Proposed Funding (in \$000s)							All Years
		<2020	2019 - 2020	2020 - 2021	2021 - 2022	2022 - 2023	2023 - 2024	>2024	
	Funding Source								
	PL	3,879	3,089	0	0	0	0	0	6,968
	SU	0	3,723	0	0	0	0	0	3,723
	SU	467	0	0	0	0	0	0	467
PLANNING	Total	4,346	6,812	0	0	0	0	0	11,158

RESPONSIBLE AGENCY: **FDOT**

Item Segment **TOTAL ALL Years ALL Phases:** **\$11,158**
 Item Number: **439334** Item **TOTAL ALL Years ALL Phases ALL Segments:** **\$26,309**

TPO Project No: **DT4393343**
 LRTP Ref: 5-5
 County: MIAMI-DADE
 Roadway ID:
 Lanes Exist:
 Lanes Improved:
 Lanes Added:
 Project Length:
 District: 6

Project Description: **MIAMI-DADE MPO FY 2020/2021-2021/2022 UPWP**

Type of Work: **TRANSPORTATION PLANNING** SIS or Non-SIS: **No**

Extra Description:

PHASE :		Proposed Funding (in \$000s)							All Years
		<2020	2019 - 2020	2020 - 2021	2021 - 2022	2022 - 2023	2023 - 2024	>2024	
	Funding Source								
	PL	0	0	2,232	2,232	0	0	0	4,464
PLANNING	Total	0	0	2,232	2,232	0	0	0	4,464

RESPONSIBLE AGENCY: **FDOT**

Item Segment **TOTAL ALL Years ALL Phases:** **\$4,464**
 Item Number: **439334** Item **TOTAL ALL Years ALL Phases ALL Segments:** **\$26,309**

MIAMI-DADE TRANSPORTATION PLANNING ORGANIZATION
 TRANSPORTATION IMPROVEMENT PROGRAM
 PRIMARY STATE HIGHWAYS AND INTERMODAL



TRANSPORTATION PLANNING

TPO Project No: **DT4393344**
 LRTP Ref: 5-5
 County: MIAMI-DADE
 Roadway ID:
 Lanes Exist:
 Lanes Improved:
 Lanes Added:
 Project Length:
 District: 6

Project Description: **MIAMI-DADE MPO FY 2022/2023-2023/2024 UPWP**

Type of Work: **TRANSPORTATION PLANNING** SIS or Non-SIS: **No**

Extra Description:

PHASE :		Proposed Funding (in \$000s)								
		Funding Source	<2020	2019 - 2020	2020 - 2021	2021 - 2022	2022 - 2023	2023 - 2024	>2024	All Years
	PL		0	0	0	0	2,232	0	0	2,232
PLANNING	Total		0	0	0	0	2,232	0	0	2,232

RESPONSIBLE AGENCY: **FDOT**

Item Segment TOTAL ALL Years ALL Phases: **\$2,232**

Item Number: **439334**

Item TOTAL ALL Years ALL Phases ALL Segments: **\$26,309**

TPO Project No: **DT4441951**
 LRTP Ref:
 County: MIAMI-DADE
 Roadway ID:
 Lanes Exist:
 Lanes Improved:
 Lanes Added:
 Project Length:
 District: 6

Project Description: **PEDESTRIAN AND BICYCLE SAFETY EDUCATION FOR HIGH SCHOOL STUDENTS**

Type of Work: **PUBLIC INFORMATION/EDUCATION** SIS or Non-SIS: **No**

Extra Description:

PHASE :		Proposed Funding (in \$000s)								
		Funding Source	<2020	2019 - 2020	2020 - 2021	2021 - 2022	2022 - 2023	2023 - 2024	>2024	All Years
	LF		0	0	0	0	0	77	0	77
	TALU		0	0	0	0	0	77	0	77
PLANNING	Total		0	0	0	0	0	154	0	154

RESPONSIBLE AGENCY: **FDOT**

Item Segment TOTAL ALL Years ALL Phases: **\$154**

Item Number: **444195**

Item TOTAL ALL Years ALL Phases ALL Segments: **\$154**

MIAMI-DADE TRANSPORTATION PLANNING ORGANIZATION
 TRANSPORTATION IMPROVEMENT PROGRAM
 PRIMARY STATE HIGHWAYS AND INTERMODAL



TRANSPORTATION PLANNING

TPO Project No: **DT4446261**
 LRTP Ref: C10-C11
 County: DIST/ST-WIDE
 Roadway ID:
 Lanes Exist:
 Lanes Improved:
 Lanes Added:
 Project Length:
 District: 6

Project Description: **REGIONAL PLANNING COUNCIL SUPPORT**

Type of Work: **TRANSPORTATION PLANNING** SIS or Non-SIS: **No**

Extra Description:

PHASE :		Proposed Funding (in \$000s)							All Years
		Funding Source	<2020	2019 - 2020	2020 - 2021	2021 - 2022	2022 - 2023	2023 - 2024	
	DS	0	50	50	50	50	50	0	250
PLANNING	Total	0	50	50	50	50	50	0	250

RESPONSIBLE AGENCY: **FDOT**

Item Segment **TOTAL ALL Years ALL Phases:** \$250

Item Number: 444626 Item **TOTAL ALL Years ALL Phases ALL Segments:** \$250

Yearly Totals	\$95,269	\$15,190	\$10,437	\$10,472	\$10,517	\$7,929	\$0	\$149,814
TRANSPORTATION PLANNING							5 Year TIP Total	\$54,545

TOTAL COSTS - ALL PROJECTS

Yearly Totals	\$5,347,461	\$1,169,936	\$1,015,771	\$1,144,351	\$591,085	\$624,737	\$2,552,143	\$12,445,484
Florida Department of Transportation							5 Year TIP Total	\$4,545,880

Transportation Improvement Program (TIP)

Part Two: 5-Year Project Listing Florida's Turnpike Enterprise



PORT MIAMI



Private Sector



Miami-Dade Transportation
Planning Organization



Fiscal Years 2019/2020 - 2023/2024 Transportation Improvement Program

FLORIDA'S TURNPIKE ENTERPRISE

Florida Department of Transportation

Florida's Turnpike Enterprise continues to make project investments in District Six. In FY 2019, current Turnpike projects total over \$400 million within Miami-Dade County.

The following summarizes project phase information that is referenced in subsequent project tables:

Phase		Funding Code
ENV	Environmental	C2, C8
PE	Preliminary Engineering	31, 32
ROW	Right of Way	41, 43, 45, 4B
RRU	Railroad and Utilities	56, 57
CST	Construction	52, 53, 54, 58, 61, 62
DSB	Design-Build	52, 53, 54, 58, 61, 62

Summary of Major Project Funding by Project Type

The table below summarizes the funding programmed for the major Turnpike projects in the Tentative Five-Year Work Program (FY 2019/20 through FY 2023/24) that are located in District Six.

Project Type	Fiscal Year					5 Year Total
	FY 2019	FY 2020	FY 2021	FY 2022	FY 2023	
Add Lanes & Reconstruction	\$392,346,000	\$0	\$9,001,000	\$4,292,000	\$0	\$405,639,000
Interchange Improvements	\$8,141,000	\$31,275,000	\$259,649,000	\$0	\$0	\$299,065,000
Resurfacing	\$957,000	\$12,710,000	\$0	\$0	\$0	\$13,667,000
Major Projects Total	\$401,444,000	\$43,985,000	\$268,650,000	\$4,292,000	\$0	\$718,371,000

Summary of Major Projects by County

Miami-Dade County Projects

Widen the Turnpike / SR 821 between US 1 (MP 0) and Campbell Drive (MP 2)

FPN: 439545-1

The project widens a segment of the Turnpike / SR 821 between south of Palm Drive and Campbell Drive. The widening will increase the number of travel lanes from four to six. The Project Development and Environment (PD&E) Study will develop alternatives for the widening. Interchange and intersection concepts will be analyzed at Palm Drive / US 1 and Florida's Turnpike. Project Length: 3.5 miles

Phase	Fiscal Year					5 Year Total
	FY 2019	FY 2020	FY 2021	FY 2022	FY 2023	
PE	\$0	\$0	\$0	\$4,292,000	\$0	\$4,292,000
Total	\$0	\$0	\$0	\$4,292,000	\$0	\$4,292,000

Widen the Turnpike / SR 821 between Dolphin Expressway / SR 836 (MP 26) and NW 106th Street (MP 34)

FPN: 435543-1

This project widens a segment of the Turnpike / SR 821 between Dolphin Expressway / SR 836 and NW 106th Street. The widening will increase the number of travel lanes from six to ten. The new lanes will be express lanes, for a total of two express lanes and three general toll lanes in each direction. Work includes pavement widening, reconstruction, milling and resurfacing, major bridge and stormwater drainage improvements, as well as construction of noise walls in select areas. Project Length: 6.0 miles

Phase	Fiscal Year					5 Year Total
	FY 2019	FY 2020	FY 2021	FY 2022	FY 2023	
ENV	\$90,000	\$0	\$0	\$0	\$0	\$90,000
RRU	\$2,400,000	\$0	\$0	\$0	\$0	\$2,400,000
CST	\$215,787,000	\$0	\$9,001,000	\$0	\$0	\$224,788,000
Total	\$218,277,000	\$0	\$9,001,000	\$0	\$0	\$227,278,000

Widen the Turnpike / SR 821 between NW 106th Street (MP 34) and I-75 (MP 39)

FPN: 435542-1

The project widens a segment of the Turnpike / SR 821 between NW 106th Street and I-75. The widening will increase the number of travel lanes from six to ten. The project may include an interchange at NW 170th Street, pending future agreements. The new lanes will be express lanes, for a total of two express lanes and three general toll lanes in each direction. Work includes pavement widening, reconstruction, milling and resurfacing, major bridge and storm water drainage improvements, as well as construction of noise walls in select areas. Project Length: 6.2 miles

Phase	Fiscal Year					5 Year Total
	FY 2019	FY 2020	FY 2021	FY 2022	FY 2023	
PE	\$4,000,000	\$0	\$0	\$0	\$0	\$4,000,000
RRU	\$150,000	\$0	\$0	\$0	\$0	\$150,000
CST	\$169,919,000	\$0	\$0	\$0	\$0	\$169,919,000
Total	\$174,069,000	\$0	\$0	\$0	\$0	\$174,069,000

Interchange Improvements on the Turnpike / SR 821 at Hainlin Mill Drive (MP 11) Surface Street Improvements from Hainlin Mill Drive (MP 11) to US 1 (MP 12)

FPN: 437211-1

The project will increase operational capacity, improve safety, address roadway and structural deficiencies, and enhance overall traffic operations on the Turnpike / SR 821 at Hainlin Mill Drive interchange. The project also includes improvements along the Turnpike / SR 821 and surface streets between Hainlin Mill Drive and US 1.

Phase	Fiscal Year					5 Year Total
	FY 2019	FY 2020	FY 2021	FY 2022	FY 2023	
ENV	\$50,000	\$0	\$0	\$0	\$0	\$50,000
RRU	\$0	\$650,000	\$0	\$0	\$0	\$650,000
CST	\$0	\$26,795,000	\$0	\$0	\$0	\$26,795,000
Total	\$50,000	\$27,445,000	\$0	\$0	\$0	\$27,495,000

Interchange Improvements on the Turnpike / SR 91 at I-95 / Golden Glades (MP 0X)

FPN: 437053-1,2,3,4,5

The project implements operational improvements at the Golden Glades interchange for the movement from the Turnpike / SR 91 southbound to I-95 southbound. Improvements include the replacement of the existing bridge over the NW 7th Avenue Extension, an additional southbound lane and southbound express lane direct connect from the Turnpike / SR 91 to I-95, and associated widening of I-95 to accommodate the connections.

Phase	Fiscal Year					5 Year Total
	FY 2019	FY 2020	FY 2021	FY 2022	FY 2023	
ROW	\$8,091,000	\$3,830,000	\$1,764,000	\$0	\$0	\$13,685,000
CST	\$0	\$0	\$257,885,000	\$0	\$0	\$257,885,000
Total	\$8,091,000	\$3,830,000	\$259,649,000	\$0	\$0	\$271,570,000

Resurface Turnpike / SR 821 from MP 0 to MP 5.1, and ramps from MP 5.1 to MP 9.2

FPN: 440423-1

The project resurfaces a segment of the Turnpike / SR 821 between US 1 (MP 0) and Biscayne Drive (MP 5), and ramps at Tallahassee Road (MP 6) and Allapattah Road (MP 9). Work includes milling and resurfacing, guardrail installation, and signing and pavement marking improvements. Project Length: 7.4 miles

Phase	Fiscal Year					5 Year Total
	FY 2019	FY 2020	FY 2021	FY 2022	FY 2023	
PE	\$957,000	\$0	\$0	\$0	\$0	\$957,000
CST	\$0	\$12,710,000	\$0	\$0	\$0	\$12,710,000
Total	\$957,000	\$12,710,000	\$0	\$0	\$0	\$13,667,000

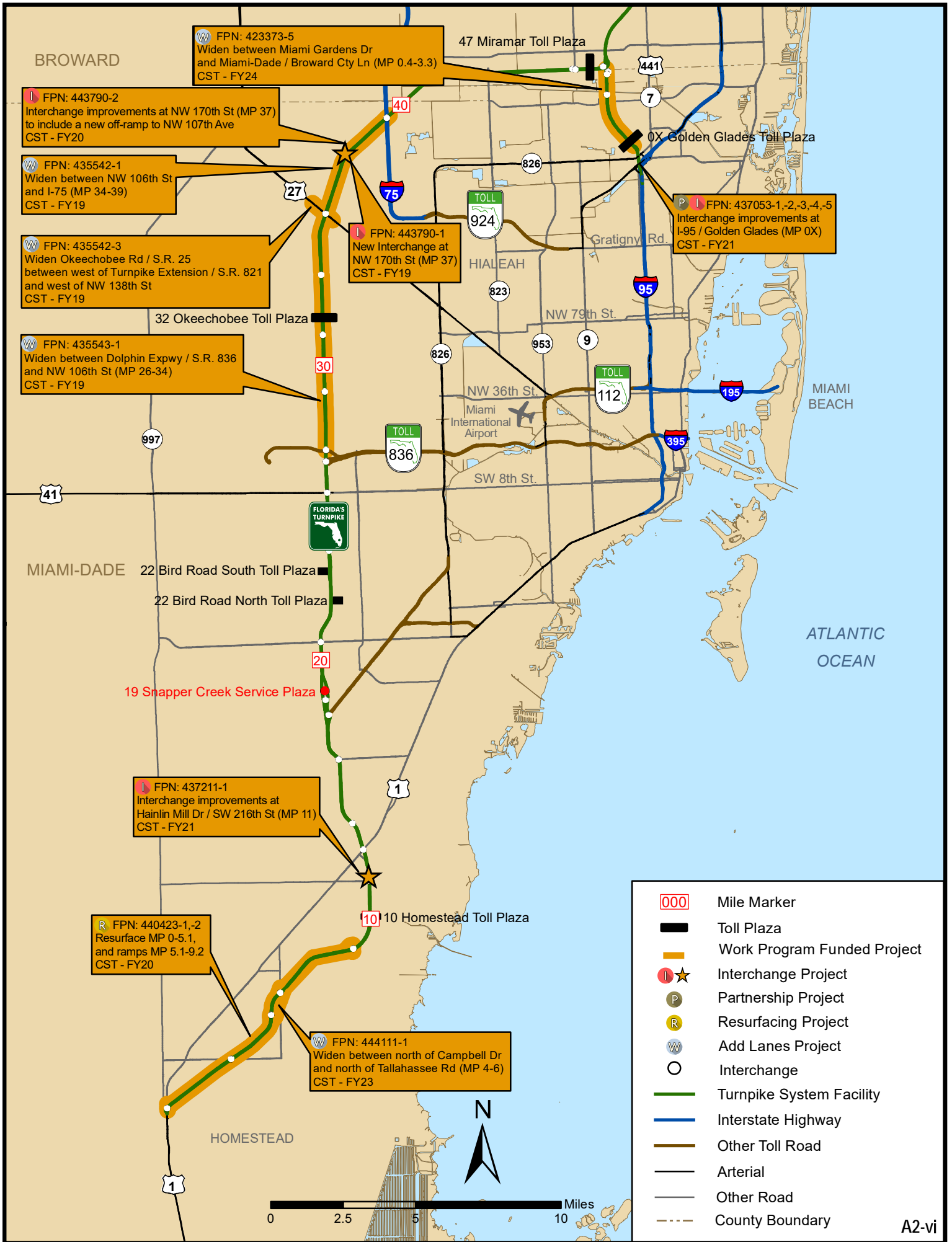
Summary of Minor Project Funding by Project Type

Minor projects may include bridge paintings, signing/pavement markings, communications, guardrail/safety improvements, landscaping, canal revetment, and other miscellaneous types. The table below summarizes the funding programmed for minor projects for Turnpike roadways throughout the District.

Project Type	Fiscal Year					5 Year Total
	FY 2019	FY 2020	FY 2021	FY 2022	FY 2023	
Bridge Painting	\$300,000	\$1,985,000	\$773,000	\$0	\$0	\$3,058,000
Miscellaneous	\$0	\$977,000	\$0	\$0	\$0	\$977,000
Minor Projects Total	\$300,000	\$2,962,000	\$773,000	\$0	\$0	\$4,035,000

Summary of All Project Funding

Projects	Fiscal Year					5 Year Total
	FY 2019	FY 2020	FY 2021	FY 2022	FY 2023	
Minor Projects Total	\$300,000	\$2,962,000	\$773,000	\$0	\$0	\$4,035,000
Major Projects Total	\$401,444,000	\$43,985,000	\$268,650,000	\$4,292,000	\$0	\$718,371,000
Total	\$401,744,000	\$46,947,000	\$269,423,000	\$4,292,000	\$0	\$722,406,000



BROWARD

W FPN: 423373-5
Widen between Miami Gardens Dr and Miami-Dade / Broward Cty Ln (MP 0.4-3.3)
CST - FY24

I FPN: 443790-2
Interchange improvements at NW 170th St (MP 37) to include a new off-ramp to NW 107th Ave
CST - FY20

W FPN: 435542-1
Widen between NW 106th St and I-75 (MP 34-39)
CST - FY19

W FPN: 435542-3
Widen Okeechobee Rd / S.R. 25 between west of Turnpike Extension / S.R. 821 and west of NW 138th St
CST - FY19

W FPN: 435543-1
Widen between Dolphin Expwy / S.R. 836 and NW 106th St (MP 26-34)
CST - FY19

I FPN: 443790-1
New Interchange at NW 170th St (MP 37)
CST - FY19

P I FPN: 437053-1,-2,-3,-4,-5
Interchange improvements at I-95 / Golden Glades (MP 0X)
CST - FY21

32 Okeechobee Toll Plaza

22 Bird Road South Toll Plaza

22 Bird Road North Toll Plaza

19 Snapper Creek Service Plaza

I FPN: 437211-1
Interchange improvements at Hainlin Mill Dr / SW 216th St (MP 11)
CST - FY21

R FPN: 440423-1,-2
Resurface MP 0-5.1, and ramps MP 5.1-9.2
CST - FY20

W FPN: 444111-1
Widen between north of Campbell Dr and north of Tallahassee Rd (MP 4-6)
CST - FY23

47 Miramar Toll Plaza

441

7

0X Golden Glades Toll Plaza

826

TOLL 924

HIALEAH 823

Gratigny Rd. NW 79th St.

826

953

9

TOLL 836

NW 36th St.

Miami International Airport

SW 8th St.

TOLL 112

395

195

MIAMI BEACH

ATLANTIC OCEAN

MIAMI-DADE

41

FLORIDA'S TURNPIKE

997

20

1

10

10 Homestead Toll Plaza

HOMESTEAD

1



- 000 Mile Marker
- Toll Plaza
- Work Program Funded Project
- Interchange Project
- Partnership Project
- Resurfacing Project
- Add Lanes Project
- Interchange
- Turnpike System Facility
- Interstate Highway
- Other Toll Road
- Arterial
- Other Road
- County Boundary

MIAMI-DADE TRANSPORTATION PLANNING ORGANIZATION
 TRANSPORTATION IMPROVEMENT PROGRAM
 FDOT TURNPIKE ENTERPRISE



TURNPIKE

TPO Project No: **TP4060961**
 LRTP Ref.: 6-12
 County: MIAMI-DADE
 Roadway ID:
 Lanes Exist:
 Lanes Improved:
 Lanes Added:
 Project Length: 4.927
 District: 6

Project Description: **WIDEN HEFT - N OF EUREKA TO S OF KILLIAN PKWY(MP 14.5-19.4) INC EXP LANES**
 Type of Work: **ADD LANES & RECONSTRUCT**

		Proposed Funding (in \$000s)							
PHASE :	Funding Source	<2020	2019 - 2020	2020 - 2021	2021 - 2022	2022 - 2023	2023 - 2024	>2024	All Years
		13,866	0	0	0	0	0	0	13,866
		2,816	0	0	0	0	0	0	2,816
		157,839	0	0	0	0	0	0	157,839
	DESIGN/BUILD Total	174,521	0	0	0	0	0	0	174,521
		2,871	0	0	0	0	0	0	2,871
	PROJECT DEVELOPMENT AND ENVIRONMENTAL Total	2,871	0	0	0	0	0	0	2,871
		20,503	0	0	0	0	0	0	20,503
	PRELIMINARY ENGINEERING Total	20,503	0	0	0	0	0	0	20,503
		3	0	0	0	0	0	0	3
	RIGHT OF WAY Total	3	0	0	0	0	0	0	3
		1,499	0	0	0	0	0	0	1,499
		350	0	0	0	0	0	0	350
		1,414	0	0	0	0	0	0	1,414
	RAILROAD & UTILITIES Total	3,263	0	0	0	0	0	0	3,263

RESPONSIBLE AGENCY: **Tumpike Enterprise**

Item Segment **TOTAL ALL Years ALL Phases:** **\$201,161**

Item Number: **406096**

Item **TOTAL ALL Years ALL Phases All Segments:** **\$226,447**

***Project is not funded in LRTP and will require a LRTP amendment.

***Project was funded in a previous TIP.

MIAMI-DADE TRANSPORTATION PLANNING ORGANIZATION
TRANSPORTATION IMPROVEMENT PROGRAM
FDOT TURNPIKE ENTERPRISE



TURNPIKE

TPO Project No: **TP4060962**
 LRTP Ref.: 6-12
 County: MIAMI-DADE
 Roadway ID:
 Lanes Exist:
 Lanes Improved:
 Lanes Added:
 Project Length: 5.968
 District: 6

Project Description: **LANDSCAPING HEFT** **FROM N OF EUREKA** **TO S OF KILLIAN PKWY**

Type of Work: **LANDSCAPING**

		Proposed Funding (in \$000s)							
PHASE :	Funding Source	<2020	2019 - 2020	2020 - 2021	2021 - 2022	2022 - 2023	2023 - 2024	>2024	All Years
		1,897	0	0	0	0	0	0	1,897
DESIGN/BUILD	Total	1,897	0	0	0	0	0	0	1,897

RESPONSIBLE AGENCY: **Tumpike Enterprise**

Item Segment TOTAL ALL Years ALL Phases: **\$1,897**

Item Number: **406096**

Item TOTAL ALL Years ALL Phases All Segments: **\$226,447**

TPO Project No: **TP4060963**
 LRTP Ref.: 6-12
 County: MIAMI-DADE
 Roadway ID: 87471000
 Lanes Exist: 7
 Lanes Improved: 7
 Lanes Added:
 Project Length: 4.000
 District: 6

Project Description: **THERMOPLASTIC FOR WIDEN HEFT** **FROM N OF EUREKA** **TO S OF KILLIAN**

Type of Work: **SIGNING/PAVEMENT MARKINGS**

		Proposed Funding (in \$000s)							
PHASE :	Funding Source	<2020	2019 - 2020	2020 - 2021	2021 - 2022	2022 - 2023	2023 - 2024	>2024	All Years
	PKYI	393	0	0	0	0	0	0	393
CONSTRUCTION	Total	393	0	0	0	0	0	0	393

RESPONSIBLE AGENCY: **Tumpike Enterprise**

Item Segment TOTAL ALL Years ALL Phases: **\$393**

Item Number: **406096**

Item TOTAL ALL Years ALL Phases All Segments: **\$226,447**

***Project is not funded in LRTP and will require a LRTP amendment.

***Project was funded in a previous TIP.

MIAMI-DADE TRANSPORTATION PLANNING ORGANIZATION
 TRANSPORTATION IMPROVEMENT PROGRAM
 FDOT TURNPIKE ENTERPRISE



TURNPIKE

TPO Project No: **TP4060964**
 LRTP Ref.: C-2
 County: MIAMI-DADE
 Roadway ID:
 Lanes Exist:
 Lanes Improved:
 Lanes Added:
 Project Length: 9.000
 District: 6

Project Description: **HEFT ALL ELECTRONIC TOLLING PHASE II (MP 19 - 26)**

Type of Work: **TOLL PLAZA**

		Proposed Funding (in \$000s)							
PHASE :	Funding Source	<2020	2019 - 2020	2020 - 2021	2021 - 2022	2022 - 2023	2023 - 2024	>2024	All Years
		21,624	0	0	0	0	0	0	21,624
DESIGN/BUILD	Total	21,624	0	0	0	0	0	0	21,624
		1,269	0	0	0	0	0	0	1,269
PRELIMINARY ENGINEERING	Total	1,269	0	0	0	0	0	0	1,269

RESPONSIBLE AGENCY: **Turnpike Enterprise**

Item Segment TOTAL ALL Years ALL Phases: **\$22,893**
 Item Number: 406096 Item TOTAL ALL Years ALL Phases All Segments: **\$226,447**

TPO Project No: **TP4060966**
 LRTP Ref.: 6-12
 County: MIAMI-DADE
 Roadway ID:
 Lanes Exist:
 Lanes Improved:
 Lanes Added:
 Project Length: 9.000
 District: 6

Project Description: **THERMOPLASTIC FOR HEFT AET PHASE II (MP 19 - 26)**

Type of Work: **SIGNING/PAVEMENT MARKINGS**

		Proposed Funding (in \$000s)							
PHASE :	Funding Source	<2020	2019 - 2020	2020 - 2021	2021 - 2022	2022 - 2023	2023 - 2024	>2024	All Years
		103	0	0	0	0	0	0	103
CONSTRUCTION	Total	103	0	0	0	0	0	0	103

***Project is not funded in LRTP and will require a LRTP amendment.

***Project was funded in a previous TIP.

MIAMI-DADE TRANSPORTATION PLANNING ORGANIZATION
 TRANSPORTATION IMPROVEMENT PROGRAM
 FDOT TURNPIKE ENTERPRISE



TURNPIKE

TPO Project No: **TP4060966**
 LRTP Ref.: 6-12
 County: MIAMI-DADE
 Roadway ID:
 Lanes Exist:
 Lanes Improved:
 Lanes Added:
 Project Length: 9.000
 District: 6

Project Description: **THERMOPLASTIC FOR HEFT AET PHASE II (MP 19 - 26)**

Type of Work: **SIGNING/PAVEMENT MARKINGS**

		Proposed Funding (in \$000s)							All Years
		<2020	2019 - 2020	2020 - 2021	2021 - 2022	2022 - 2023	2023 - 2024	>2024	
PHASE :	Funding Source								
		0	0	0	0	0	0	0	0
PRELIMINARY ENGINEERING	Total	0	0	0	0	0	0	0	0

RESPONSIBLE AGENCY: **Tumpike Enterprise**

Item Segment TOTAL ALL Years ALL Phases: **\$103**
 Item Number: 406096 Item TOTAL ALL Years ALL Phases All Segments: **\$226,447**

***Project is not funded in LRTP and will require a LRTP amendment.

***Project was funded in a previous TIP.

MIAMI-DADE TRANSPORTATION PLANNING ORGANIZATION
 TRANSPORTATION IMPROVEMENT PROGRAM
 FDOT TURNPIKE ENTERPRISE



TURNPIKE

TPO Project No: **TP4150511**
 LRTP Ref.: 6-12
 County: MIAMI-DADE
 Roadway ID:
 Lanes Exist:
 Lanes Improved:
 Lanes Added:
 Project Length: 2.473
 District: 6

Project Description: **WIDEN HEFT - S OF KILLIAN PKWY TO N OF SW 72 ST (MP 19.4-21.87) INC EXP LANES**
 Type of Work: **ADD LANES & RECONSTRUCT**

PHASE :		Proposed Funding (in \$000s)								
		Funding Source	<2020	2019 - 2020	2020 - 2021	2021 - 2022	2022 - 2023	2023 - 2024	>2024	All Years
			85,130	0	0	0	0	0	0	85,130
DESIGN/BUILD	Total		85,130	0	0	0	0	0	0	85,130
			47	0	0	0	0	0	0	47
ENVIRONMENTAL	Total		47	0	0	0	0	0	0	47
			23	0	0	0	0	0	0	23
MISCELLANEOUS GRANT	Total		23	0	0	0	0	0	0	23
			3,347	0	0	0	0	0	0	3,347
PROJECT DEVELOPMENT AND ENVIRONMENTAL	Total		3,347	0	0	0	0	0	0	3,347
			11	0	0	0	0	0	0	11
			9,743	0	0	0	0	0	0	9,743
PRELIMINARY ENGINEERING	Total		9,754	0	0	0	0	0	0	9,754
			0	0	0	0	0	0	0	0
RIGHT OF WAY	Total		0	0	0	0	0	0	0	0

RESPONSIBLE AGENCY: **Turnpike Enterprise**

Item Segment TOTAL ALL Years ALL Phases: **\$98,301**

Item Number: **415051**

Item TOTAL ALL Years ALL Phases All Segments: **\$251,194**

***Project is not funded in LRTP and will require a LRTP amendment.

***Project was funded in a previous TIP.

MIAMI-DADE TRANSPORTATION PLANNING ORGANIZATION
TRANSPORTATION IMPROVEMENT PROGRAM
FDOT TURNPIKE ENTERPRISE



TURNPIKE

TPO Project No: **TP4150512**
 LRTP Ref.: 6-12
 County: MIAMI-DADE
 Roadway ID:
 Lanes Exist:
 Lanes Improved:
 Lanes Added:
 Project Length: 1.432
 District: 6

Project Description: **THERMO FOR WIDEN HEFT FROM S OF KILLIAN PKWY TO N OF SW72 ST**

Type of Work: **SIGNING/PAVEMENT MARKINGS**

		Proposed Funding (in \$000s)							
PHASE :	Funding Source	<2020	2019 - 2020	2020 - 2021	2021 - 2022	2022 - 2023	2023 - 2024	>2024	All Years
	PKYI	2	335	0	0	0	0	0	337
CONSTRUCTION	Total	2	335	0	0	0	0	0	337

RESPONSIBLE AGENCY: **Tumpike Enterprise**

Item Segment TOTAL ALL Years ALL Phases: **\$337**

Item Number: **415051**

Item TOTAL ALL Years ALL Phases All Segments: **\$251,194**

TPO Project No: **TP4150513**
 LRTP Ref.: 6-12
 County: MIAMI-DADE
 Roadway ID:
 Lanes Exist:
 Lanes Improved:
 Lanes Added:
 Project Length: 1.432
 District: 6

Project Description: **LANDSCAPING FOR HEFT WIDEN FROM S OF KILLIAN PKWY TO N OF SW72 ST**

Type of Work: **LANDSCAPING**

		Proposed Funding (in \$000s)							
PHASE :	Funding Source	<2020	2019 - 2020	2020 - 2021	2021 - 2022	2022 - 2023	2023 - 2024	>2024	All Years
		0	0	0	0	0	0	1,903	1,903
CONSTRUCTION	Total	0	0	0	0	0	0	1,903	1,903

RESPONSIBLE AGENCY: **Tumpike Enterprise**

Item Segment TOTAL ALL Years ALL Phases: **\$1,903**

Item Number: **415051**

Item TOTAL ALL Years ALL Phases All Segments: **\$251,194**

***Project is not funded in LRTP and will require a LRTP amendment.

***Project was funded in a previous TIP.

MIAMI-DADE TRANSPORTATION PLANNING ORGANIZATION
 TRANSPORTATION IMPROVEMENT PROGRAM
 FDOT TURNPIKE ENTERPRISE



TURNPIKE

TPO Project No: **TP4150514**
 LRTP Ref.: 6-12
 County: MIAMI-DADE
 Roadway ID:
 Lanes Exist:
 Lanes Improved:
 Lanes Added:
 Project Length: 3.063
 District: 6

Project Description: **WIDEN HEFT - BIRD RD - SR 836(MP 23.8-26) 6 TO 10 LANES INC EXPRESS LANES**

Type of Work: **ADD LANES & RECONSTRUCT**

PHASE :		Proposed Funding (in \$000s)								
		Funding Source	<2020	2019 - 2020	2020 - 2021	2021 - 2022	2022 - 2023	2023 - 2024	>2024	All Years
			142,405	0	0	0	0	0	0	142,405
DESIGN/BUILD	Total		142,405	0	0	0	0	0	0	142,405
			100	0	0	0	0	0	0	100
MISCELLANEOUS GRANT	Total		100	0	0	0	0	0	0	100
			9	0	0	0	0	0	0	9
			7,501	0	0	0	0	0	0	7,501
PRELIMINARY ENGINEERING	Total		7,510	0	0	0	0	0	0	7,510
			143	0	0	0	0	0	0	143
			107	0	0	0	0	0	0	107
RAILROAD & UTILITIES	Total		250	0	0	0	0	0	0	250

RESPONSIBLE AGENCY: **Turnpike Enterprise**

Item Segment TOTAL ALL Years ALL Phases: **\$150,265**

Item Number: **415051**

Item TOTAL ALL Years ALL Phases All Segments: **\$251,194**

***Project is not funded in LRTP and will require a LRTP amendment.

***Project was funded in a previous TIP.

MIAMI-DADE TRANSPORTATION PLANNING ORGANIZATION
TRANSPORTATION IMPROVEMENT PROGRAM
FDOT TURNPIKE ENTERPRISE



TURNPIKE

TPO Project No: **TP4150515**
 LRTP Ref.: 6-12
 County: MIAMI-DADE
 Roadway ID:
 Lanes Exist:
 Lanes Improved:
 Lanes Added:
 Project Length: 3.063
 District: 6

Project Description: **THERMOPLASTIC FOR WIDEN HEFT FROM BIRD RD TO SR 836**

Type of Work: **SIGNING/PAVEMENT MARKINGS**

		Proposed Funding (in \$000s)							
PHASE :	Funding Source	<2020	2019 - 2020	2020 - 2021	2021 - 2022	2022 - 2023	2023 - 2024	>2024	All Years
	PKYI	3	341	0	0	0	0	0	344
CONSTRUCTION	Total	3	341	0	0	0	0	0	344

RESPONSIBLE AGENCY: **Tumpike Enterprise**

Item Segment TOTAL ALL Years ALL Phases: **\$344**

Item Number: **415051**

Item TOTAL ALL Years ALL Phases All Segments: **\$251,194**

TPO Project No: **TP4150516**
 LRTP Ref.: 6-12
 County: MIAMI-DADE
 Roadway ID:
 Lanes Exist:
 Lanes Improved:
 Lanes Added:
 Project Length: 3.063
 District: 6

Project Description: **LANDSCAPING FOR HEFT WIDENING FROM BIRD RD TO SR 836**

Type of Work: **LANDSCAPING**

		Proposed Funding (in \$000s)							
PHASE :	Funding Source	<2020	2019 - 2020	2020 - 2021	2021 - 2022	2022 - 2023	2023 - 2024	>2024	All Years
		8	0	0	0	0	0	0	8
PRELIMINARY ENGINEERING	Total	8	0	0	0	0	0	0	8

RESPONSIBLE AGENCY: **Tumpike Enterprise**

Item Segment TOTAL ALL Years ALL Phases: **\$8**

Item Number: **415051**

Item TOTAL ALL Years ALL Phases All Segments: **\$251,194**

***Project is not funded in LRTP and will require a LRTP amendment.

***Project was funded in a previous TIP.

MIAMI-DADE TRANSPORTATION PLANNING ORGANIZATION
 TRANSPORTATION IMPROVEMENT PROGRAM
 FDOT TURNPIKE ENTERPRISE



TURNPIKE

TPO Project No: **TP4150517**
 LRTP Ref.: 6-12
 County: MIAMI-DADE
 Roadway ID:
 Lanes Exist:
 Lanes Improved:
 Lanes Added:
 Project Length: 0.900
 District: 6

Project Description: **HEFT - SR 836 EXPRESS LANES DIRECT CONNECT RAMPS (MP 26)**

Type of Work: **INTERCHANGE IMPROVEMENT**

PHASE :		Proposed Funding (in \$000s)							All Years	
		Funding Source	<2020	2019 - 2020	2020 - 2021	2021 - 2022	2022 - 2023	2023 - 2024		>2024
			14	0	0	0	0	0	0	14
DESIGN/BUILD	Total		14	0	0	0	0	0	0	14
			22	0	0	0	0	0	0	22
PRELIMINARY ENGINEERING	Total		22	0	0	0	0	0	0	22

RESPONSIBLE AGENCY: **Turnpike Enterprise**

Item Segment TOTAL ALL Years ALL Phases: **\$36**
 Item Number: 415051 Item TOTAL ALL Years ALL Phases All Segments: **\$251,194**

***Project is not funded in LRTP and will require a LRTP amendment.

***Project was funded in a previous TIP.

MIAMI-DADE TRANSPORTATION PLANNING ORGANIZATION
TRANSPORTATION IMPROVEMENT PROGRAM
FDOT TURNPIKE ENTERPRISE



TURNPIKE

TPO Project No: **TP4150519**
 LRTP Ref.: 6-12
 County: MIAMI-DADE
 Roadway ID:
 Lanes Exist:
 Lanes Improved:
 Lanes Added:
 Project Length: 1.000
 District: 6

Project Description: **LANDSCAPING FOR SW 8TH ST / HEFT INTERCHANGE**

Type of Work: **LANDSCAPING**

		Proposed Funding (in \$000s)							
PHASE :	Funding Source	<2020	2019 - 2020	2020 - 2021	2021 - 2022	2022 - 2023	2023 - 2024	>2024	All Years
		0	0	0	0	0	0	0	0
PRELIMINARY ENGINEERING	Total	0	0	0	0	0	0	0	0

RESPONSIBLE AGENCY: **Tumpike Enterprise**

Item Segment TOTAL ALL Years ALL Phases: **\$0**

Item Number: **415051**

Item TOTAL ALL Years ALL Phases All Segments: **\$251,194**

TPO Project No: **TP4154881**
 LRTP Ref.: 6-12
 County: MIAMI-DADE
 Roadway ID:
 Lanes Exist:
 Lanes Improved:
 Lanes Added:
 Project Length: 2.706
 District: 6

Project Description: **WIDEN HEFT- SW 216TH ST TO N OF EUREKA DR MP11 .8-14.5 INC EXPRESS LAN**

Type of Work: **ADD LANES & RECONSTRUCT**

		Proposed Funding (in \$000s)							
PHASE :	Funding Source	<2020	2019 - 2020	2020 - 2021	2021 - 2022	2022 - 2023	2023 - 2024	>2024	All Years
	PKBD	50,049	0	0	0	0	0	0	50,049
	PKYI	1,740	0	0	0	0	0	0	1,740
CONSTRUCTION	Total	51,789	0	0	0	0	0	0	51,789

***Project is not funded in LRTP and will require a LRTP amendment.

***Project was funded in a previous TIP.

MIAMI-DADE TRANSPORTATION PLANNING ORGANIZATION
 TRANSPORTATION IMPROVEMENT PROGRAM
 FDOT TURNPIKE ENTERPRISE



TURNPIKE

TPO Project No: **TP4154881**
 LRTP Ref.: 6-12
 County: MIAMI-DADE
 Roadway ID:
 Lanes Exist:
 Lanes Improved:
 Lanes Added:
 Project Length: 2.706
 District: 6

Project Description: **WIDEN HEFT- SW 216TH ST TO N OF EUREKA DR MP11 .8-14.5 INC EXPRESS LAN**

Type of Work: **ADD LANES & RECONSTRUCT**

PHASE :		Proposed Funding (in \$000s)							All Years
		<2020	2019 - 2020	2020 - 2021	2021 - 2022	2022 - 2023	2023 - 2024	>2024	
	Funding Source								
	PKYI	4,408	0	0	0	0	0	0	4,408
PRELIMINARY ENGINEERING	Total	4,408	0	0	0	0	0	0	4,408

RESPONSIBLE AGENCY: **Tumpike Enterprise**

Item Segment TOTAL ALL Years ALL Phases: **\$56,197**
 Item Number: **415488** Item TOTAL ALL Years ALL Phases All Segments: **\$56,480**

***Project is not funded in LRTP and will require a LRTP amendment.

***Project was funded in a previous TIP.

MIAMI-DADE TRANSPORTATION PLANNING ORGANIZATION
TRANSPORTATION IMPROVEMENT PROGRAM
FDOT TURNPIKE ENTERPRISE



TURNPIKE

TPO Project No: **TP4154882**
 LRTP Ref.: 6-12
 County: MIAMI-DADE
 Roadway ID:
 Lanes Exist:
 Lanes Improved:
 Lanes Added:
 Project Length: 1.000
 District: 6

Project Description: **LANDSCAPING OF HEFT WIDENING FROM SW 216TH ST TO N OF EUREKA DR**

Type of Work: **LANDSCAPING**

		Proposed Funding (in \$000s)							
PHASE :	Funding Source	<2020	2019 - 2020	2020 - 2021	2021 - 2022	2022 - 2023	2023 - 2024	>2024	All Years
		4	0	0	0	0	0	0	4
CONSTRUCTION	Total	4	0	0	0	0	0	0	4

RESPONSIBLE AGENCY: **Tumpike Enterprise**

Item Segment TOTAL ALL Years ALL Phases: **\$4**

Item Number: **415488**

Item TOTAL ALL Years ALL Phases All Segments: **\$56,480**

TPO Project No: **TP4154883**
 LRTP Ref.: 6-12
 County: MIAMI-DADE
 Roadway ID:
 Lanes Exist:
 Lanes Improved:
 Lanes Added:
 Project Length: 1.000
 District: 6

Project Description: **THERMOPLASTIC FOR HEFT WIDENING FROM SW 216 TH ST TO N OF EUREKA DR**

Type of Work: **SIGNING/PAVEMENT MARKINGS**

		Proposed Funding (in \$000s)							
PHASE :	Funding Source	<2020	2019 - 2020	2020 - 2021	2021 - 2022	2022 - 2023	2023 - 2024	>2024	All Years
	PKYI	279	0	0	0	0	0	0	279
CONSTRUCTION	Total	279	0	0	0	0	0	0	279

RESPONSIBLE AGENCY: **Tumpike Enterprise**

Item Segment TOTAL ALL Years ALL Phases: **\$279**

Item Number: **415488**

Item TOTAL ALL Years ALL Phases All Segments: **\$56,480**

***Project is not funded in LRTP and will require a LRTP amendment.

***Project was funded in a previous TIP.

MIAMI-DADE TRANSPORTATION PLANNING ORGANIZATION
 TRANSPORTATION IMPROVEMENT PROGRAM
 FDOT TURNPIKE ENTERPRISE



TURNPIKE

TPO Project No: **TP4233721**
 LRTP Ref.: 6-12
 County: MIAMI-DADE
 Roadway ID:
 Lanes Exist:
 Lanes Improved:
 Lanes Added:
 Project Length: 9.600
 District: 6

Project Description: **PD&E WIDEN HEFT FROM CAMPBELL DR TO US 1 (MP 2 - 13)**
 Type of Work: **PD&E/EMO STUDY**

		Proposed Funding (in \$000s)							
PHASE :	Funding Source	<2020	2019 - 2020	2020 - 2021	2021 - 2022	2022 - 2023	2023 - 2024	>2024	All Years
		1,446	0	0	0	0	0	0	1,446
PROJECT DEVELOPMENT AND ENVIRONMENTAL	Total	1,446	0	0	0	0	0	0	1,446

RESPONSIBLE AGENCY: **Tumpike Enterprise**

Item Segment TOTAL ALL Years ALL Phases: **\$1,446**
 Item Number: 423372 Item TOTAL ALL Years ALL Phases All Segments: **\$95,675**

TPO Project No: **TP4233722**
 LRTP Ref.: 6-12
 County: MIAMI-DADE
 Roadway ID:
 Lanes Exist:
 Lanes Improved:
 Lanes Added:
 Project Length: 6.477
 District: 6

Project Description: **WIDEN HEFT - SW 288 ST TO SW 216 ST (MP 5-11.8) 4 TO 6 LANES INC EXPRESS LANES**
 Type of Work: **ADD LANES & RECONSTRUCT**

		Proposed Funding (in \$000s)							
PHASE :	Funding Source	<2020	2019 - 2020	2020 - 2021	2021 - 2022	2022 - 2023	2023 - 2024	>2024	All Years
		87,551	0	0	0	0	0	0	87,551
DESIGN/BUILD	Total	87,551	0	0	0	0	0	0	87,551
		107	0	0	0	0	0	0	107
MISCELLANEOUS GRANT	Total	107	0	0	0	0	0	0	107

***Project is not funded in LRTP and will require a LRTP amendment.

***Project was funded in a previous TIP.

MIAMI-DADE TRANSPORTATION PLANNING ORGANIZATION
 TRANSPORTATION IMPROVEMENT PROGRAM
 FDOT TURNPIKE ENTERPRISE



TURNPIKE

TPO Project No: **TP4233722**
 LRTP Ref.: 6-12
 County: MIAMI-DADE
 Roadway ID:
 Lanes Exist:
 Lanes Improved:
 Lanes Added:
 Project Length: 6.477
 District: 6

Project Description: **WIDEN HEFT - SW 288 ST TO SW 216 ST (MP 5-11.8) 4 TO 6 LANES INC EXPRESS LANES**
 Type of Work: **ADD LANES & RECONSTRUCT**

PHASE :		Proposed Funding (in \$000s)							All Years	
		Funding Source	<2020	2019 - 2020	2020 - 2021	2021 - 2022	2022 - 2023	2023 - 2024		>2024
			4,654	0	0	0	0	0	0	4,654
PRELIMINARY ENGINEERING		Total	4,654	0	0	0	0	0	0	4,654

RESPONSIBLE AGENCY: **Tumpike Enterprise**

Item Segment TOTAL ALL Years ALL Phases: **\$92,312**
 Item Number: 423372 Item TOTAL ALL Years ALL Phases All Segments: **\$95,675**

***Project is not funded in LRTP and will require a LRTP amendment.

***Project was funded in a previous TIP.

MIAMI-DADE TRANSPORTATION PLANNING ORGANIZATION
TRANSPORTATION IMPROVEMENT PROGRAM
FDOT TURNPIKE ENTERPRISE



TURNPIKE

TPO Project No: **TP4233723**
 LRTP Ref.: 6-12
 County: MIAMI-DADE
 Roadway ID:
 Lanes Exist:
 Lanes Improved:
 Lanes Added:
 Project Length: 6.477
 District: 6

Project Description: **THERMOPLASTIC WIDEN HEFT FROM SW 288TH ST TO SW 216TH ST, MP 5 - 11**

Type of Work: **SIGNING/PAVEMENT MARKINGS**

		Proposed Funding (in \$000s)							
PHASE :	Funding Source	<2020	2019 - 2020	2020 - 2021	2021 - 2022	2022 - 2023	2023 - 2024	>2024	All Years
	PKYI	3	589	0	0	0	0	0	592
CONSTRUCTION	Total	3	589	0	0	0	0	0	592

RESPONSIBLE AGENCY: **Tumpike Enterprise**

Item Segment TOTAL ALL Years ALL Phases: **\$592**

Item Number: **423372**

Item TOTAL ALL Years ALL Phases All Segments: **\$95,675**

TPO Project No: **TP4233724**
 LRTP Ref.: 6-12
 County: MIAMI-DADE
 Roadway ID:
 Lanes Exist:
 Lanes Improved:
 Lanes Added:
 Project Length: 6.477
 District: 6

Project Description: **LANDSCAPING OF WIDEN HEFT FROM SW 288TH ST TO SW 216TH ST, MP 5 TO MP 11**

Type of Work: **LANDSCAPING**

		Proposed Funding (in \$000s)							
PHASE :	Funding Source	<2020	2019 - 2020	2020 - 2021	2021 - 2022	2022 - 2023	2023 - 2024	>2024	All Years
		0	0	0	0	0	0	1,325	1,325
CONSTRUCTION	Total	0	0	0	0	0	0	1,325	1,325

RESPONSIBLE AGENCY: **Tumpike Enterprise**

Item Segment TOTAL ALL Years ALL Phases: **\$1,325**

Item Number: **423372**

Item TOTAL ALL Years ALL Phases All Segments: **\$95,675**

***Project is not funded in LRTP and will require a LRTP amendment.

***Project was funded in a previous TIP.

MIAMI-DADE TRANSPORTATION PLANNING ORGANIZATION
TRANSPORTATION IMPROVEMENT PROGRAM
FDOT TURNPIKE ENTERPRISE



TURNPIKE

TPO Project No: **TP4233732**
 LRTP Ref.: 6-18
 County: MIAMI-DADE
 Roadway ID:
 Lanes Exist:
 Lanes Improved:
 Lanes Added:
 Project Length: 0.500
 District: 6

Project Description: **GOLDEN GLADES INTERCHANGE IMPROVEMENTS (MAINLINE SPUR MP 0X)**
 Type of Work: **INTERCHANGE IMPROVEMENT**

		Proposed Funding (in \$000s)							
PHASE :	Funding Source	<2020	2019 - 2020	2020 - 2021	2021 - 2022	2022 - 2023	2023 - 2024	>2024	All Years
		303	0	0	0	0	0	0	303
PRELIMINARY ENGINEERING	Total	303	0	0	0	0	0	0	303

RESPONSIBLE AGENCY: **FDOT**

Item Segment **TOTAL ALL Years ALL Phases:** **\$303**

Item Number: **423373**

Item **TOTAL ALL Years ALL Phases All Segments:** **\$115,628**

TPO Project No: **TP4233733**
 LRTP Ref.: 5-5
 County: MIAMI-DADE
 Roadway ID:
 Lanes Exist:
 Lanes Improved:
 Lanes Added:
 Project Length: 0.700
 District: 6

Project Description: **BRIDGE REPLACEMENTS AT GOLDEN GLADES INTERCHANGE (MP 0.3X) (BRIDGE #870038, 870160)**
 Type of Work: **BRIDGE REPLACEMENT**

		Proposed Funding (in \$000s)							
PHASE :	Funding Source	<2020	2019 - 2020	2020 - 2021	2021 - 2022	2022 - 2023	2023 - 2024	>2024	All Years
		1	0	0	0	0	0	0	1
CONSTRUCTION	Total	1	0	0	0	0	0	0	1

***Project is not funded in LRTP and will require a LRTP amendment.

***Project was funded in a previous TIP.

MIAMI-DADE TRANSPORTATION PLANNING ORGANIZATION
TRANSPORTATION IMPROVEMENT PROGRAM
FDOT TURNPIKE ENTERPRISE



TURNPIKE

TPO Project No: **TP4233733**
 LRTP Ref.: 5-5
 County: MIAMI-DADE
 Roadway ID:
 Lanes Exist:
 Lanes Improved:
 Lanes Added:
 Project Length: 0.700
 District: 6

Project Description:

BRIDGE REPLACEMENTS

**AT GOLDEN GLADES
INTERCHANGE (MP 0.3X)
(BRIDGE #870038, 870160)**

Type of Work:

BRIDGE REPLACEMENT

		Proposed Funding (in \$000s)							
PHASE :	Funding Source	<2020	2019 - 2020	2020 - 2021	2021 - 2022	2022 - 2023	2023 - 2024	>2024	All Years
		145	0	0	0	0	0	0	145
PRELIMINARY ENGINEERING	Total	145	0	0	0	0	0	0	145

RESPONSIBLE AGENCY: **FDOT**

Item Segment **TOTAL ALL Years ALL Phases:** **\$146**

Item Number: **423373**

Item **TOTAL ALL Years ALL Phases All Segments:** **\$115,628**

TPO Project No: **TP4233734**
 LRTP Ref.: 6-10
 County: MIAMI-DADE
 Roadway ID:
 Lanes Exist:
 Lanes Improved:
 Lanes Added:
 Project Length: 0.450
 District: 6

Project Description:

**GOLDEN GLADES TRUCK TRAVEL
CENTER**

Type of Work:

MODAL SYSTEMS PLANNING

		Proposed Funding (in \$000s)							
PHASE :	Funding Source	<2020	2019 - 2020	2020 - 2021	2021 - 2022	2022 - 2023	2023 - 2024	>2024	All Years
	ACFP	0	0	0	0	16,576	0	0	16,576

***Project is not funded in LRTP and will require a LRTP amendment.

***Project was funded in a previous TIP.

MIAMI-DADE TRANSPORTATION PLANNING ORGANIZATION
 TRANSPORTATION IMPROVEMENT PROGRAM
 FDOT TURNPIKE ENTERPRISE



TURNPIKE

TPO Project No: **TP4233734**
 LRTP Ref.: 6-10
 County: MIAMI-DADE
 Roadway ID:
 Lanes Exist:
 Lanes Improved:
 Lanes Added:
 Project Length: 0.450
 District: 6

Project Description: **GOLDEN GLADES TRUCK TRAVEL CENTER**

Type of Work: **MODAL SYSTEMS PLANNING**

PHASE :		Proposed Funding (in \$000s)								
		Funding Source	<2020	2019 - 2020	2020 - 2021	2021 - 2022	2022 - 2023	2023 - 2024	>2024	All Years
CONSTRUCTION		PKYI	0	0	0	0	0	0	0	0
		Total	0	0	0	0	16,576	0	0	16,576
PROJECT DEVELOPMENT AND ENVIRONMENTAL		PKYI	287	0	0	0	0	0	0	287
		Total	287	0	0	0	0	0	0	287
		ACFP	0	0	2,195	0	0	0	0	2,195
		DS	1	0	0	0	0	0	0	1
PRELIMINARY ENGINEERING		PKYI	37	0	0	0	0	0	0	37
		Total	38	0	2,195	0	0	0	0	2,233

RESPONSIBLE AGENCY: FDOT

Item Segment TOTAL ALL Years ALL Phases: **\$19,096**

Item Number: 423373

Item TOTAL ALL Years ALL Phases All Segments: **\$115,628**

***Project is not funded in LRTP and will require a LRTP amendment.

***Project was funded in a previous TIP.

MIAMI-DADE TRANSPORTATION PLANNING ORGANIZATION
 TRANSPORTATION IMPROVEMENT PROGRAM
 FDOT TURNPIKE ENTERPRISE



TURNPIKE

TPO Project No: **TP4233735**
 LRTP Ref.:
 County: MIAMI-DADE
 Roadway ID:
 Lanes Exist:
 Lanes Improved:
 Lanes Added:
 Project Length: 2.942
 District: 6

Project Description: **WIDEN SPUR(SR91), GOLDEN GLADES TP TO BROWARD CNTY (MP0.4-3.3) (6TO8LN)**
 Type of Work: **ADD LANES & RECONSTRUCT**

PHASE :		Proposed Funding (in \$000s)								
		Funding Source	<2020	2019 - 2020	2020 - 2021	2021 - 2022	2022 - 2023	2023 - 2024	>2024	All Years
CONSTRUCTION		PKYI	0	0	0	0	0	88,267	0	88,267
		Total	0	0	0	0	0	88,267	0	88,267
PRELIMINARY ENGINEERING		PKYI	19	6,397	400	0	1,000	0	0	7,816
		Total	19	6,397	400	0	1,000	0	0	7,816

RESPONSIBLE AGENCY: **FDOT**

Item Segment TOTAL ALL Years ALL Phases: **\$96,083**
 Item Number: **423373** Item TOTAL ALL Years ALL Phases All Segments: **\$115,628**

TPO Project No: **TP4271461**
 LRTP Ref.: 6-12
 County: MIAMI-DADE
 Roadway ID:
 Lanes Exist:
 Lanes Improved:
 Lanes Added:
 Project Length: 1.864
 District: 6

Project Description: **WIDEN HEFT - N OF SW 72 ST TO BIRD RD (MP 21.8-23.8) 6 TO 10 INC EXP LANES**
 Type of Work: **ADD LANES & RECONSTRUCT**

PHASE :		Proposed Funding (in \$000s)								
		Funding Source	<2020	2019 - 2020	2020 - 2021	2021 - 2022	2022 - 2023	2023 - 2024	>2024	All Years
DESIGN/BUILD			71,466	0	0	0	0	0	0	71,466
		Total	71,466	0	0	0	0	0	0	71,466

***Project is not funded in LRTP and will require a LRTP amendment.

***Project was funded in a previous TIP.

MIAMI-DADE TRANSPORTATION PLANNING ORGANIZATION
 TRANSPORTATION IMPROVEMENT PROGRAM
 FDOT TURNPIKE ENTERPRISE



TURNPIKE

TPO Project No: **TP4271461**
 LRTP Ref.: 6-12
 County: MIAMI-DADE
 Roadway ID:
 Lanes Exist:
 Lanes Improved:
 Lanes Added:
 Project Length: 1.864
 District: 6

Project Description: **WIDEN HEFT - N OF SW 72 ST TO BIRD RD (MP 21.8-23.8) 6 TO 10 INC EXP LANES**
 Type of Work: **ADD LANES & RECONSTRUCT**

PHASE :		Proposed Funding (in \$000s)								
		Funding Source	<2020	2019 - 2020	2020 - 2021	2021 - 2022	2022 - 2023	2023 - 2024	>2024	All Years
			57	0	0	0	0	0	0	57
			300	0	0	0	0	0	0	300
	MISCELLANEOUS GRANT	Total	357	0	0	0	0	0	0	357
			197	0	0	0	0	0	0	197
	PROJECT DEVELOPMENT AND ENVIRONMENTAL	Total	197	0	0	0	0	0	0	197
			10	0	0	0	0	0	0	10
			5,248	0	0	0	0	0	0	5,248
	PRELIMINARY ENGINEERING	Total	5,258	0	0	0	0	0	0	5,258
			17	0	0	0	0	0	0	17
	RIGHT OF WAY	Total	17	0	0	0	0	0	0	17
			449	0	0	0	0	0	0	449
	RAILROAD & UTILITIES	Total	449	0	0	0	0	0	0	449

RESPONSIBLE AGENCY: Turnpike Enterprise

Item Segment TOTAL ALL Years ALL Phases: **\$77,744**

Item Number: 427146

Item TOTAL ALL Years ALL Phases All Segments: **\$78,975**

***Project is not funded in LRTP and will require a LRTP amendment.

***Project was funded in a previous TIP.

MIAMI-DADE TRANSPORTATION PLANNING ORGANIZATION
TRANSPORTATION IMPROVEMENT PROGRAM
FDOT TURNPIKE ENTERPRISE



TURNPIKE

TPO Project No: **TP4271462**
 LRTP Ref.: 6-12
 County: MIAMI-DADE
 Roadway ID:
 Lanes Exist:
 Lanes Improved:
 Lanes Added:
 Project Length: 1.864
 District: 6

Project Description: **THERMOPLASTIC FOR HEFT WIDENING FROM N OF SW 72 ST TO BIRD RD**

Type of Work: **SIGNING/PAVEMENT MARKINGS**

		Proposed Funding (in \$000s)							
PHASE :	Funding Source	<2020	2019 - 2020	2020 - 2021	2021 - 2022	2022 - 2023	2023 - 2024	>2024	All Years
	PKYI	3	122	0	0	0	0	0	125
CONSTRUCTION	Total	3	122	0	0	0	0	0	125

RESPONSIBLE AGENCY: **Tumpike Enterprise**

Item Segment TOTAL ALL Years ALL Phases: **\$125**

Item Number: **427146**

Item TOTAL ALL Years ALL Phases All Segments: **\$78,975**

TPO Project No: **TP4271463**
 LRTP Ref.: 6-12
 County: MIAMI-DADE
 Roadway ID:
 Lanes Exist:
 Lanes Improved:
 Lanes Added:
 Project Length: 1.864
 District: 6

Project Description: **LANDSCAPING FOR HEFT WIDENING FROM N OF SW 72 ST TO BIRD RD**

Type of Work: **LANDSCAPING**

		Proposed Funding (in \$000s)							
PHASE :	Funding Source	<2020	2019 - 2020	2020 - 2021	2021 - 2022	2022 - 2023	2023 - 2024	>2024	All Years
		0	0	0	0	0	0	0	0
CONSTRUCTION	Total	0	0	0	0	0	0	0	0

RESPONSIBLE AGENCY: **Tumpike Enterprise**

Item Segment TOTAL ALL Years ALL Phases: **\$0**

Item Number: **427146**

Item TOTAL ALL Years ALL Phases All Segments: **\$78,975**

***Project is not funded in LRTP and will require a LRTP amendment.

***Project was funded in a previous TIP.

MIAMI-DADE TRANSPORTATION PLANNING ORGANIZATION
 TRANSPORTATION IMPROVEMENT PROGRAM
 FDOT TURNPIKE ENTERPRISE



TURNPIKE

TPO Project No: **TP4271465**
 LRTTP Ref.:
 County: **MIAMI-DADE**
 Roadway ID:
 Lanes Exist:
 Lanes Improved:
 Lanes Added:
 Project Length: **0.800**
 District: **6**

Project Description: **BIRD RD (SW 40TH ST) INTERSECTION IMPROVEMENTS W SR 821 (HEFT MP 23)**

Type of Work: **INTERSECTION IMPROVEMENT**

		Proposed Funding (in \$000s)							
PHASE :	Funding Source	<2020	2019 - 2020	2020 - 2021	2021 - 2022	2022 - 2023	2023 - 2024	>2024	All Years
	PKYI	0	0	879	0	0	0	0	879
CONSTRUCTION	Total	0	0	879	0	0	0	0	879
	PKYI	2	225	0	0	0	0	0	227
PRELIMINARY ENGINEERING	Total	2	225	0	0	0	0	0	227

RESPONSIBLE AGENCY: **FDOT**

Item Segment TOTAL ALL Years ALL Phases: **\$1,106**
 Item Number: **427146** Item TOTAL ALL Years ALL Phases All Segments: **\$78,975**

TPO Project No: **TP4283586**
 LRTTP Ref.: **6-18**
 County: **MIAMI-DADE**
 Roadway ID:
 Lanes Exist:
 Lanes Improved:
 Lanes Added:
 Project Length: **0.833**
 District: **6**

Project Description: **SR 91/FL TURNPIKE SB**

TO SR 9A/I-95 SB EXPRESS LN FLYOVER(TPK CONECTOR)

Type of Work: **INTERCHANGE RAMP (NEW)**

		Proposed Funding (in \$000s)							
PHASE :	Funding Source	<2020	2019 - 2020	2020 - 2021	2021 - 2022	2022 - 2023	2023 - 2024	>2024	All Years
	ACNP	0	0	0	0	0	0	36,745	36,745
	DIH	0	0	0	0	0	0	368	368

***Project is not funded in LRTTP and will require a LRTTP amendment.

***Project was funded in a previous TIP.

MIAMI-DADE TRANSPORTATION PLANNING ORGANIZATION
 TRANSPORTATION IMPROVEMENT PROGRAM
 FDOT TURNPIKE ENTERPRISE



TURNPIKE

TPO Project No: **TP4283586**
 LRTP Ref.: 6-18
 County: MIAMI-DADE
 Roadway ID:
 Lanes Exist:
 Lanes Improved:
 Lanes Added:
 Project Length: 0.833
 District: 6

Project Description: **SR 91/FL TURNPIKE SB**

**TO SR 9A/I-95 SB EXPRESS LN
 FLYOVER(TPK CONECTOR)**

Type of Work: **INTERCHANGE RAMP (NEW)**

PHASE :		Proposed Funding (in \$000s)								
		Funding Source	<2020	2019 - 2020	2020 - 2021	2021 - 2022	2022 - 2023	2023 - 2024	>2024	All Years
		STED	0	0	0	0	0	0	17,737	17,737
		SU	0	0	0	0	0	0	1,966	1,966
CONSTRUCTION		Total	0	0	0	0	0	0	56,816	56,816
		DDR	0	641	0	0	0	0	0	641
		DIH	0	150	0	0	0	0	0	150
		SU	0	2,622	0	0	0	0	0	2,622
PRELIMINARY ENGINEERING		Total	0	3,413	0	0	0	0	0	3,413
		DI	0	0	0	0	0	0	800	800
RAILROAD & UTILITIES		Total	0	0	0	0	0	0	800	800

RESPONSIBLE AGENCY: **Tumpike Enterprise**

	Item Segment TOTAL ALL Years ALL Phases:	\$61,029
Item Number: 428358	Item TOTAL ALL Years ALL Phases All Segments:	\$61,029

***Project is not funded in LRTP and will require a LRTP amendment.

***Project was funded in a previous TIP.

MIAMI-DADE TRANSPORTATION PLANNING ORGANIZATION
 TRANSPORTATION IMPROVEMENT PROGRAM
 FDOT TURNPIKE ENTERPRISE



TURNPIKE

TPO Project No: **TP4311001**
 LRTP Ref.: 5-5
 County: MIAMI-DADE
 Roadway ID:
 Lanes Exist:
 Lanes Improved:
 Lanes Added:
 Project Length: 4.800
 District: 6

Project Description: **RESURFACE HEFT FROM MP 33.2 TO MP 35.4 (SB) & MP 35.4 TO MP 38.0 (NB)**

Type of Work: **RESURFACING**

		Proposed Funding (in \$000s)							
PHASE :	Funding Source	<2020	2019 - 2020	2020 - 2021	2021 - 2022	2022 - 2023	2023 - 2024	>2024	All Years
	PKYI	135	0	0	0	0	0	0	135
	PKYR	1,535	0	0	0	0	0	0	1,535
CONSTRUCTION	Total	1,670	0	0	0	0	0	0	1,670
	PKYI	3,247	0	0	0	0	0	0	3,247
	PKYR	164	0	0	0	0	0	0	164
PRELIMINARY ENGINEERING	Total	3,411	0	0	0	0	0	0	3,411

RESPONSIBLE AGENCY: Turnpike Enterprise

Item Segment TOTAL ALL Years ALL Phases: **\$5,081**

Item Number: 431100

Item TOTAL ALL Years ALL Phases All Segments: **\$5,155**

***Project is not funded in LRTP and will require a LRTP amendment.

***Project was funded in a previous TIP.

MIAMI-DADE TRANSPORTATION PLANNING ORGANIZATION
TRANSPORTATION IMPROVEMENT PROGRAM
FDOT TURNPIKE ENTERPRISE



TURNPIKE

TPO Project No: **TP4311002**
 LRTP Ref.: 6-12
 County: MIAMI-DADE
 Roadway ID:
 Lanes Exist:
 Lanes Improved:
 Lanes Added:
 Project Length: 6.423
 District: 6

Project Description: **THERMOPLASTIC FOR HEFT RESURFACING** FROM MP 33.2 TO MP 40.15
 Type of Work: **SIGNING/PAVEMENT MARKINGS**

		Proposed Funding (in \$000s)							
PHASE :	Funding Source	<2020	2019 - 2020	2020 - 2021	2021 - 2022	2022 - 2023	2023 - 2024	>2024	All Years
	PKYI	1	0	0	0	0	0	0	1
	PKYR	63	0	0	0	0	0	0	63
CONSTRUCTION	Total	64	0	0	0	0	0	0	64

RESPONSIBLE AGENCY: **Tumpike Enterprise**

Item Segment TOTAL ALL Years ALL Phases: **\$64**

Item Number: 431100 Item TOTAL ALL Years ALL Phases All Segments: **\$5,155**

TPO Project No: **TP4311003**
 LRTP Ref.: 5-5
 County: MIAMI-DADE
 Roadway ID:
 Lanes Exist:
 Lanes Improved:
 Lanes Added:
 Project Length: 0.001
 District: 6

Project Description: **HEFT ROADSIDE IMPROVEMENTS** FROM MP 33.2 TO MP 40.15
 Type of Work: **GUARDRAIL**

		Proposed Funding (in \$000s)							
PHASE :	Funding Source	<2020	2019 - 2020	2020 - 2021	2021 - 2022	2022 - 2023	2023 - 2024	>2024	All Years
	PKYI	9	0	0	0	0	0	0	9
CONSTRUCTION	Total	9	0	0	0	0	0	0	9

***Project is not funded in LRTP and will require a LRTP amendment.

***Project was funded in a previous TIP.

MIAMI-DADE TRANSPORTATION PLANNING ORGANIZATION
 TRANSPORTATION IMPROVEMENT PROGRAM
 FDOT TURNPIKE ENTERPRISE



TURNPIKE

TPO Project No: **TP4311003**
 LRTP Ref.: 5-5
 County: MIAMI-DADE
 Roadway ID:
 Lanes Exist:
 Lanes Improved:
 Lanes Added:
 Project Length: 0.001
 District: 6

Project Description: **HEFT ROADSIDE IMPROVEMENTS FROM MP 33.2 TO MP 40.15**

Type of Work: **GUARDRAIL**

PHASE :		Proposed Funding (in \$000s)							All Years
		<2020	2019 - 2020	2020 - 2021	2021 - 2022	2022 - 2023	2023 - 2024	>2024	
	Funding Source								
	PKYI	1	0	0	0	0	0	0	1
PRELIMINARY ENGINEERING	Total	1	0	0	0	0	0	0	1

RESPONSIBLE AGENCY: **Tumpike Enterprise**

Item Segment TOTAL ALL Years ALL Phases: **\$10**
 Item Number: 431100 Item TOTAL ALL Years ALL Phases All Segments: **\$5,155**

***Project is not funded in LRTP and will require a LRTP amendment.

***Project was funded in a previous TIP.

MIAMI-DADE TRANSPORTATION PLANNING ORGANIZATION
 TRANSPORTATION IMPROVEMENT PROGRAM
 FDOT TURNPIKE ENTERPRISE



TURNPIKE

TPO Project No: **TP4354621**
 LRTP Ref.: 6-10
 County: MIAMI-DADE
 Roadway ID: 87471000
 Lanes Exist: 2
 Lanes Improved:
 Lanes Added:
 Project Length: 0.348
 District: 6

Project Description: **SR 821 (HEFT) CAMP BELL DRIVE INTERCHANGE IMPROVEMENTS**

Type of Work: **INTERCHANGE RAMP (NEW)**

PHASE :		Proposed Funding (in \$000s)								
		Funding Source	<2020	2019 - 2020	2020 - 2021	2021 - 2022	2022 - 2023	2023 - 2024	>2024	All Years
	PKYI		17,259	0	0	0	0	0	0	17,259
DESIGN/BUILD	Total		17,259	0	0	0	0	0	0	17,259
	PKYI		1,806	0	0	0	0	0	0	1,806
PRELIMINARY ENGINEERING	Total		1,806	0	0	0	0	0	0	1,806
	PKYI		865	0	0	0	0	0	0	865
RIGHT OF WAY	Total		865	0	0	0	0	0	0	865

RESPONSIBLE AGENCY: Turnpike Enterprise

Item Segment TOTAL ALL Years ALL Phases: \$19,930

Item Number: 435462

Item TOTAL ALL Years ALL Phases All Segments: \$19,930

***Project is not funded in LRTP and will require a LRTP amendment.

***Project was funded in a previous TIP.

MIAMI-DADE TRANSPORTATION PLANNING ORGANIZATION
 TRANSPORTATION IMPROVEMENT PROGRAM
 FDOT TURNPIKE ENTERPRISE



TURNPIKE

TPO Project No: **TP4355421**
 LRTP Ref.: 6-12
 County: MIAMI-DADE
 Roadway ID:
 Lanes Exist:
 Lanes Improved:
 Lanes Added:
 Project Length: 6.165
 District: 6

Project Description: **WIDEN HEFT - NW 106TH ST TO I-75 (MP 34-39) 6 TO 10 LANES W/EXP LANES**

Type of Work: **ADD LANES & RECONSTRUCT**

PHASE :		Proposed Funding (in \$000s)							
		Funding Source	<2020	2019 - 2020	2020 - 2021	2021 - 2022	2022 - 2023	2023 - 2024	>2024
CONSTRUCTION	PKYI	103,573	99,049	5,400	0	0	0	0	208,022
	Total	103,573	99,049	5,400	0	0	0	0	208,022
	ENVIRONMENTAL	PKYI	375	0	0	0	0	0	0
	Total	375	0	0	0	0	0	0	375
PROJECT DEVELOPMENT AND ENVIRONMENTAL	PKYI	1	0	0	0	0	0	0	1
	Total	1	0	0	0	0	0	0	1
	DS	18	0	0	0	0	0	0	18
PRELIMINARY ENGINEERING	PKYI	14,878	0	0	0	0	0	0	14,878
	Total	14,896	0	0	0	0	0	0	14,896
RAILROAD & UTILITIES	PKYI	351	0	0	0	0	0	0	351
	Total	351	0	0	0	0	0	0	351

RESPONSIBLE AGENCY: Turnpike Enterprise

Item Segment TOTAL ALL Years ALL Phases: **\$223,645**
 Item Number: 435542 Item TOTAL ALL Years ALL Phases All Segments: **\$224,322**

***Project is not funded in LRTP and will require a LRTP amendment.

***Project was funded in a previous TIP.

MIAMI-DADE TRANSPORTATION PLANNING ORGANIZATION
 TRANSPORTATION IMPROVEMENT PROGRAM
 FDOT TURNPIKE ENTERPRISE



TURNPIKE

TPO Project No: **TP4355422**
 LRTP Ref.: 6-12
 County: MIAMI-DADE
 Roadway ID: 87471000
 Lanes Exist: 6
 Lanes Improved: 2
 Lanes Added: 3
 Project Length: 5.822
 District: 6

Project Description: **THERMOPLASTIC FOR HEFT WIDENING
 NW106TH TO I-75 (MP34 TO 39)**

Type of Work: **SIGNING/PAVEMENT MARKINGS**

		Proposed Funding (in \$000s)							
PHASE :	Funding Source	<2020	2019 - 2020	2020 - 2021	2021 - 2022	2022 - 2023	2023 - 2024	>2024	All Years
	PKYI	0	0	0	0	0	0	677	677
CONSTRUCTION	Total	0	0	0	0	0	0	677	677
	PKYI	0	0	0	0	0	0	0	0
RAILROAD & UTILITIES	Total	0	0	0	0	0	0	0	0

RESPONSIBLE AGENCY: **Turnpike Enterprise**

Item Segment TOTAL ALL Years ALL Phases: **\$677**

Item Number: **435542**

Item TOTAL ALL Years ALL Phases All Segments: **\$224,322**

TPO Project No: **TP4355431**
 LRTP Ref.: 6-12
 County: MIAMI-DADE
 Roadway ID:
 Lanes Exist:
 Lanes Improved:
 Lanes Added:
 Project Length: 6.025
 District: 0

Project Description: **WIDEN HEFT - SR 836 TO NW 106TH ST
 (MP26-34) 6/8 TO 10 LANES INC EXP
 LANES**

Type of Work: **ADD LANES & RECONSTRUCT**

		Proposed Funding (in \$000s)							
PHASE :	Funding Source	<2020	2019 - 2020	2020 - 2021	2021 - 2022	2022 - 2023	2023 - 2024	>2024	All Years
	PKYI	234,073	0	9,001	0	0	0	0	243,074
CONSTRUCTION	Total	234,073	0	9,001	0	0	0	0	243,074

***Project is not funded in LRTP and will require a LRTP amendment.

***Project was funded in a previous TIP.

MIAMI-DADE TRANSPORTATION PLANNING ORGANIZATION
 TRANSPORTATION IMPROVEMENT PROGRAM
 FDOT TURNPIKE ENTERPRISE



TURNPIKE

TPO Project No: **TP4355431**
 L RTP Ref.: 6-12
 County: MIAMI-DADE
 Roadway ID:
 Lanes Exist:
 Lanes Improved:
 Lanes Added:
 Project Length: 6.025
 District: 0

Project Description: **WIDEN HEFT - SR 836 TO NW 106TH ST (MP26-34) 6/8 TO 10 LANES INC EXP LANES**
 Type of Work: **ADD LANES & RECONSTRUCT**

PHASE :		Proposed Funding (in \$000s)								
		Funding Source	<2020	2019 - 2020	2020 - 2021	2021 - 2022	2022 - 2023	2023 - 2024	>2024	All Years
	PKYI		254	0	0	0	0	0	0	254
ENVIRONMENTAL	Total		254	0	0	0	0	0	0	254
	PKYI		21,218	0	0	0	0	0	0	21,218
PRELIMINARY ENGINEERING	Total		21,218	0	0	0	0	0	0	21,218
	PKYI		501	0	0	0	0	0	0	501
RIGHT OF WAY	Total		501	0	0	0	0	0	0	501
	PKYI		3,266	0	0	0	0	0	0	3,266
RAILROAD & UTILITIES	Total		3,266	0	0	0	0	0	0	3,266

RESPONSIBLE AGENCY: **Tumpike Enterprise**

Item Segment TOTAL ALL Years ALL Phases: **\$268,313**
 Item Number: **435543** Item TOTAL ALL Years ALL Phases All Segments: **\$270,545**

***Project is not funded in L RTP and will require a L RTP amendment.

***Project was funded in a previous TIP.

MIAMI-DADE TRANSPORTATION PLANNING ORGANIZATION
TRANSPORTATION IMPROVEMENT PROGRAM
FDOT TURNPIKE ENTERPRISE



TURNPIKE

TPO Project No: **TP4355432**
 LRTP Ref.: 6-12
 County: MIAMI-DADE
 Roadway ID: 87471000
 Lanes Exist: 6
 Lanes Improved:
 Lanes Added:
 Project Length: 2.016
 District: 6

Project Description: **SR 821 (HEFT) THERMOPLASTIC FOR HEFT WIDENING FROM SR 836 (Dolphin Expressway) (MP 32) TO NW 106TH ST (MP 34)**

Type of Work: **SIGNING/PAVEMENT MARKINGS**

PHASE :		Proposed Funding (in \$000s)							All Years
		Funding Source	<2020	2019 - 2020	2020 - 2021	2021 - 2022	2022 - 2023	2023 - 2024	
	PKYI	0	0	0	0	0	0	0	0
CONSTRUCTION	Total	0	0	0	0	0	0	0	0

RESPONSIBLE AGENCY: **Tumpike Enterprise**

Item Segment TOTAL ALL Years ALL Phases: **\$0**

Item Number: **435543**

Item TOTAL ALL Years ALL Phases All Segments: **\$270,545**

TPO Project No: **TP4355433**
 LRTP Ref.:
 County: MIAMI-DADE
 Roadway ID:
 Lanes Exist:
 Lanes Improved:
 Lanes Added:
 Project Length: 6.025
 District: 6

Project Description: **WIDEN HEFT FROM SR836 TO I-75 (MP26-39) (PALM TREE RELOCATION)**

Type of Work: **MISCELLANEOUS CONSTRUCTION**

PHASE :		Proposed Funding (in \$000s)							All Years
		Funding Source	<2020	2019 - 2020	2020 - 2021	2021 - 2022	2022 - 2023	2023 - 2024	
		2,228	0	0	0	0	0	0	2,228
CONSTRUCTION	Total	2,228	0	0	0	0	0	0	2,228

***Project is not funded in LRTP and will require a LRTP amendment.

***Project was funded in a previous TIP.

MIAMI-DADE TRANSPORTATION PLANNING ORGANIZATION
 TRANSPORTATION IMPROVEMENT PROGRAM
 FDOT TURNPIKE ENTERPRISE



TURNPIKE

TPO Project No: **TP4355433**
 LRTP Ref.:
 County: MIAMI-DADE
 Roadway ID:
 Lanes Exist:
 Lanes Improved:
 Lanes Added:
 Project Length: 6.025
 District: 6

Project Description: **WIDEN HEFT FROM SR836 TO I-75 (MP26-39) (PALM TREE RELOCATION)**

Type of Work: **MISCELLANEOUS CONSTRUCTION**

PHASE :		Proposed Funding (in \$000s)							All Years	
		Funding Source	<2020	2019 - 2020	2020 - 2021	2021 - 2022	2022 - 2023	2023 - 2024		>2024
			2	0	0	0	0	0	0	2
PRELIMINARY ENGINEERING	Total		2	0	0	0	0	0	0	2

RESPONSIBLE AGENCY: **FDOT**

Item Segment **TOTAL ALL Years ALL Phases:** **\$2,230**
 Item Number: **435543** Item **TOTAL ALL Years ALL Phases All Segments:** **\$270,545**

***Project is not funded in LRTP and will require a LRTP amendment.

***Project was funded in a previous TIP.

MIAMI-DADE TRANSPORTATION PLANNING ORGANIZATION
TRANSPORTATION IMPROVEMENT PROGRAM
FDOT TURNPIKE ENTERPRISE



TURNPIKE

TPO Project No: **TP4355434**
 LRTP Ref.:
 County: MIAMI-DADE
 Roadway ID:
 Lanes Exist:
 Lanes Improved:
 Lanes Added:
 Project Length: 2.422
 District: 6

Project Description: **HEFT (SR 821) NW106TH ST AT NW 112TH AVE INTERSECTION IMPROVEMENTS**
 Type of Work: **INTERSECTION IMPROVEMENT**

PHASE :		Proposed Funding (in \$000s)							All Years	
		Funding Source	<2020	2019 - 2020	2020 - 2021	2021 - 2022	2022 - 2023	2023 - 2024		>2024
			2	0	0	0	0	0	0	2
PRELIMINARY ENGINEERING		Total	2	0	0	0	0	0	0	2

RESPONSIBLE AGENCY: **FDOT**

Item Segment TOTAL ALL Years ALL Phases: **\$2**
 Item Number: **435543** Item TOTAL ALL Years ALL Phases All Segments: **\$270,545**

TPO Project No: **TP4355451**
 LRTP Ref.: 6-12
 County: MIAMI-DADE
 Roadway ID: 87471000
 Lanes Exist: 6
 Lanes Improved: 6
 Lanes Added: 4
 Project Length: 3.977
 District: 6

Project Description: **WIDEN HEFT FROM SR 836 (MP 26) TO NW 74TH ST (MP 31)**
 Type of Work: **ADD LANES & RECONSTRUCT**

PHASE :		Proposed Funding (in \$000s)							All Years	
		Funding Source	<2020	2019 - 2020	2020 - 2021	2021 - 2022	2022 - 2023	2023 - 2024		>2024
		PKYI	14,515	0	0	0	0	0	0	14,515
PRELIMINARY ENGINEERING		Total	14,515	0	0	0	0	0	0	14,515

RESPONSIBLE AGENCY: **Tumpike Enterprise**

Item Segment TOTAL ALL Years ALL Phases: **\$14,515**
 Item Number: **435545** Item TOTAL ALL Years ALL Phases All Segments: **\$14,515**

***Project is not funded in LRTP and will require a LRTP amendment.

***Project was funded in a previous TIP.

MIAMI-DADE TRANSPORTATION PLANNING ORGANIZATION
 TRANSPORTATION IMPROVEMENT PROGRAM
 FDOT TURNPIKE ENTERPRISE



TURNPIKE

TPO Project No: **TP4370531**
 LRTP Ref.: 6-18
 County: MIAMI-DADE
 Roadway ID:
 Lanes Exist:
 Lanes Improved:
 Lanes Added:
 Project Length: 2.680
 District: 6

Project Description: **GOLDEN GLADES INTERCHANGE IMPROVEMENTS (MAINLINE SPUR MP 0X)**
 Type of Work: **INTERCHANGE - ADD LANES**

PHASE :	Funding Source	Proposed Funding (in \$000s)							All Years
		<2020	2019 - 2020	2020 - 2021	2021 - 2022	2022 - 2023	2023 - 2024	>2024	
	PKBD	0	0	94,566	12,134	0	0	0	106,700
	PKED	0	0	8,213	0	0	0	0	8,213
	PKYI	0	0	10	0	0	0	0	10
CONSTRUCTION	Total	0	0	102,789	12,134	0	0	0	114,923
	DI	1	0	0	0	0	0	0	1
	DS	4	0	0	0	0	0	0	4
	PKYI	5,376	0	0	0	0	0	0	5,376
PRELIMINARY ENGINEERING	Total	5,381	0	0	0	0	0	0	5,381
	DI	3,500	1,500	0	0	0	0	0	5,000
	PKYI	21,789	200	0	0	0	0	0	21,989
RIGHT OF WAY	Total	25,289	1,700	0	0	0	0	0	26,989
	PKBD	0	20	200	0	0	0	0	220
RAILROAD & UTILITIES	Total	0	20	200	0	0	0	0	220

RESPONSIBLE AGENCY: Florida Department of Transportation District 6

Item Segment TOTAL ALL Years ALL Phases: \$147,513

Item Number: 437053

Item TOTAL ALL Years ALL Phases All Segments: \$382,242

***Project is not funded in LRTP and will require a LRTP amendment.

***Project was funded in a previous TIP.

MIAMI-DADE TRANSPORTATION PLANNING ORGANIZATION
 TRANSPORTATION IMPROVEMENT PROGRAM
 FDOT TURNPIKE ENTERPRISE



TURNPIKE

TPO Project No: **TP4370532**
 LRTP Ref.: 6-18
 County: MIAMI-DADE
 Roadway ID:
 Lanes Exist:
 Lanes Improved:
 Lanes Added:
 Project Length: 0.228
 District: 6

Project Description: **GOLDEN GLADES INTERCHANGE
 BRIDGE IMPROVEMENT (#870038)**

Type of Work: **BRIDGE REPLACEMENT**

PHASE :		Proposed Funding (in \$000s)							All Years
		<2020	2019 - 2020	2020 - 2021	2021 - 2022	2022 - 2023	2023 - 2024	>2024	
	Funding Source								
	PKBD	0	0	8,359	987	0	0	0	9,346
	PKYI	0	0	805	0	0	0	0	805
CONSTRUCTION	Total	0	0	9,164	987	0	0	0	10,151
	DS	0	0	0	0	0	0	0	0
	PKYI	741	0	0	0	0	0	0	741
PRELIMINARY ENGINEERING	Total	741	0	0	0	0	0	0	741

RESPONSIBLE AGENCY: FDOT

Item Segment TOTAL ALL Years ALL Phases: **\$10,892**

Item Number: 437053

Item TOTAL ALL Years ALL Phases All Segments: **\$382,242**

***Project is not funded in LRTP and will require a LRTP amendment.

***Project was funded in a previous TIP.

MIAMI-DADE TRANSPORTATION PLANNING ORGANIZATION
 TRANSPORTATION IMPROVEMENT PROGRAM
 FDOT TURNPIKE ENTERPRISE



TURNPIKE

TPO Project No: **TP4370533**
 LRTP Ref.: 6-18
 County: MIAMI-DADE
 Roadway ID:
 Lanes Exist:
 Lanes Improved:
 Lanes Added:
 Project Length: 1.147
 District: 6

Project Description: **GOLDEN GLADES INTERCHANGE IMPROVEMENT - I-95 SOUTHBOUND**

Type of Work: **INTERCHANGE IMPROVEMENT**

PHASE :		Proposed Funding (in \$000s)							All Years
		<2020	2019 - 2020	2020 - 2021	2021 - 2022	2022 - 2023	2023 - 2024	>2024	
	Funding Source								
	PKBD	0	0	43,489	5,348	0	0	0	48,837
	PKED	0	0	0	2,200	0	0	0	2,200
	PKYI	0	0	11	0	0	0	0	11
CONSTRUCTION	Total	0	0	43,500	7,548	0	0	0	51,048
	DS	174	0	0	0	0	0	0	174
	PKYI	3,587	0	0	0	0	0	0	3,587
PRELIMINARY ENGINEERING	Total	3,761	0	0	0	0	0	0	3,761
	PKYI	1,948	9,942	1,520	0	0	0	0	13,410
RIGHT OF WAY	Total	1,948	9,942	1,520	0	0	0	0	13,410
	PKYI	5	0	0	0	0	0	0	5
RAILROAD & UTILITIES	Total	5	0	0	0	0	0	0	5

RESPONSIBLE AGENCY: FDOT

Item Segment TOTAL ALL Years ALL Phases: **\$68,224**

Item Number: 437053

Item TOTAL ALL Years ALL Phases All Segments: **\$382,242**

***Project is not funded in LRTP and will require a LRTP amendment.

***Project was funded in a previous TIP.

MIAMI-DADE TRANSPORTATION PLANNING ORGANIZATION
 TRANSPORTATION IMPROVEMENT PROGRAM
 FDOT TURNPIKE ENTERPRISE



TURNPIKE

TPO Project No: **TP4370534**
 LRTP Ref.: 6-18
 County: MIAMI-DADE
 Roadway ID:
 Lanes Exist:
 Lanes Improved:
 Lanes Added:
 Project Length: 0.500
 District: 6

Project Description: **GOLDEN GLADES INTERCHANGE IMPROVEMENTS N/B DIRECT CONNECT BRIDGE**
 Type of Work: **NEW BRIDGE CONSTRUCTION**

PHASE :		Proposed Funding (in \$000s)							
		Funding Source	<2020	2019 - 2020	2020 - 2021	2021 - 2022	2022 - 2023	2023 - 2024	>2024
CONSTRUCTION	PKBD	0	0	99,834	12,811	0	0	0	112,645
	PKYI	0	0	11	0	0	0	0	11
	Total	0	0	99,845	12,811	0	0	0	112,656
PROJECT DEVELOPMENT AND ENVIRONMENTAL	PKYI	61	0	0	0	0	0	0	61
	Total	61	0	0	0	0	0	0	61
PRELIMINARY ENGINEERING	DS	9	0	0	0	0	0	0	9
	PKYI	7,455	0	0	0	0	0	0	7,455
	Total	7,464	0	0	0	0	0	0	7,464
RIGHT OF WAY	DDR	129	0	0	0	0	0	0	129
	DIH	10	0	0	0	0	0	0	10
	Total	139	0	0	0	0	0	0	139

RESPONSIBLE AGENCY: FDOT

Item Segment TOTAL ALL Years ALL Phases: **\$120,320**
 Item Number: 437053 Item TOTAL ALL Years ALL Phases All Segments: **\$382,242**

***Project is not funded in LRTP and will require a LRTP amendment.

***Project was funded in a previous TIP.

MIAMI-DADE TRANSPORTATION PLANNING ORGANIZATION
 TRANSPORTATION IMPROVEMENT PROGRAM
 FDOT TURNPIKE ENTERPRISE



TURNPIKE

TPO Project No: **TP4370535**
 LRTP Ref.: 6-18
 County: MIAMI-DADE
 Roadway ID:
 Lanes Exist:
 Lanes Improved:
 Lanes Added:
 Project Length: 0.500
 District: 6

Project Description: **GOLDEN GLADES INTERCHANGE IMPROVEMENTS - SPUR**

Type of Work: **INTERCHANGE IMPROVEMENT**

PHASE :		Proposed Funding (in \$000s)							All Years
		<2020	2019 - 2020	2020 - 2021	2021 - 2022	2022 - 2023	2023 - 2024	>2024	
	Funding Source								
	PKBD	0	0	25,921	4,125	0	0	0	30,046
	PKYI	10	0	0	800	0	0	0	810
CONSTRUCTION	Total	10	0	25,921	4,925	0	0	0	30,856
	DS	9	0	0	0	0	0	0	9
	PKYI	4,428	0	0	0	0	0	0	4,428
PRELIMINARY ENGINEERING	Total	4,437	0	0	0	0	0	0	4,437

RESPONSIBLE AGENCY: FDOT

Item Segment TOTAL ALL Years ALL Phases: **\$35,293**

Item Number: 437053

Item TOTAL ALL Years ALL Phases All Segments: **\$382,242**

***Project is not funded in LRTP and will require a LRTP amendment.

***Project was funded in a previous TIP.

MIAMI-DADE TRANSPORTATION PLANNING ORGANIZATION
 TRANSPORTATION IMPROVEMENT PROGRAM
 FDOT TURNPIKE ENTERPRISE



TURNPIKE

TPO Project No: **TP4372111**
 LRTP Ref.: 6-12
 County: MIAMI-DADE
 Roadway ID:
 Lanes Exist:
 Lanes Improved:
 Lanes Added:
 Project Length: 0.400
 District: 6

Project Description: **HEFT & SURFACE STREET IMPROVEMENTS** **FROM HAINLIN MILLS TO US 1(MP 11-12)**
 Type of Work: **INTERCHANGE JUSTIFICA/MODIFICA**

PHASE :		Proposed Funding (in \$000s)							
		Funding Source	<2020	2019 - 2020	2020 - 2021	2021 - 2022	2022 - 2023	2023 - 2024	>2024
CONSTRUCTION	PKYI	65	0	24,588	0	0	0	0	24,653
	Total	65	0	24,588	0	0	0	0	24,653
ENVIRONMENTAL	PKYI	1	49	0	0	0	0	0	50
	Total	1	49	0	0	0	0	0	50
PRELIMINARY ENGINEERING	PKYI	3,424	500	0	0	0	0	0	3,924
	Total	3,424	500	0	0	0	0	0	3,924

RESPONSIBLE AGENCY: FDOT

Item Segment TOTAL ALL Years ALL Phases: **\$28,627**
 Item Number: **437211** Item TOTAL ALL Years ALL Phases All Segments: **\$28,627**

***Project is not funded in LRTP and will require a LRTP amendment.

***Project was funded in a previous TIP.

MIAMI-DADE TRANSPORTATION PLANNING ORGANIZATION
 TRANSPORTATION IMPROVEMENT PROGRAM
 FDOT TURNPIKE ENTERPRISE



TURNPIKE

TPO Project No: **TP4380191**
 LRTP Ref.: 5-5
 County: MIAMI-DADE
 Roadway ID:
 Lanes Exist:
 Lanes Improved:
 Lanes Added:
 Project Length: 0.300
 District: 6

Project Description: **HEFT BRIDGE PAINTING FOR SR 821 RAMP OVER US 1 (#870191)**

Type of Work: **BRIDGE - PAINTING**

PHASE :		Proposed Funding (in \$000s)							
		Funding Source	<2020	2019 - 2020	2020 - 2021	2021 - 2022	2022 - 2023	2023 - 2024	>2024
CONSTRUCTION	PKYR	0	674	0	0	0	0	0	674
	Total	0	674	0	0	0	0	0	674
	PKYI	8	0	0	0	0	0	0	8
PRELIMINARY ENGINEERING	PKYR	302	0	0	0	0	0	0	302
	Total	310	0	0	0	0	0	0	310
	PKYR	0	84	0	0	0	0	0	84
RAILROAD & UTILITIES	Total	0	84	0	0	0	0	0	84

RESPONSIBLE AGENCY: FDOT

Item Segment TOTAL ALL Years ALL Phases: **\$1,068**

Item Number: 438019

Item TOTAL ALL Years ALL Phases All Segments: **\$1,068**

***Project is not funded in LRTP and will require a LRTP amendment.

***Project was funded in a previous TIP.

MIAMI-DADE TRANSPORTATION PLANNING ORGANIZATION
TRANSPORTATION IMPROVEMENT PROGRAM
FDOT TURNPIKE ENTERPRISE



TURNPIKE

TPO Project No: **TP4395451**
 LRTP Ref.: 6-12
 County: MIAMI-DADE
 Roadway ID:
 Lanes Exist:
 Lanes Improved:
 Lanes Added:
 Project Length: 3.508
 District: 6

Project Description: **PD&E FOR WIDEN HEFT FROM US-1/SOUTH OF PALM DR TO CAMPBELL DR (MP 0-2)**

Type of Work: **PD&E/EMO STUDY**

PHASE :		Proposed Funding (in \$000s)							All Years	
		Funding Source	<2020	2019 - 2020	2020 - 2021	2021 - 2022	2022 - 2023	2023 - 2024		>2024
CONSTRUCTION		Total	2	0	0	0	0	0	0	2
PROJECT DEVELOPMENT AND ENVIRONMENTAL		Total	1,676	0	0	0	0	0	0	1,676
		Total	1,676	0	0	0	0	0	0	1,676

RESPONSIBLE AGENCY: **FDOT**

Item Segment TOTAL ALL Years ALL Phases: **\$1,678**
 Item Number: 439545 Item TOTAL ALL Years ALL Phases All Segments: **\$91,507**

TPO Project No: **TP4395452**
 LRTP Ref.:
 County: MIAMI-DADE
 Roadway ID:
 Lanes Exist:
 Lanes Improved:
 Lanes Added:
 Project Length: 3.508
 District: 6

Project Description: **WIDEN HEFT(SR821) US-1/SOUTH OF PALM DR TO CAMPBELL DR(MP0-2)(4-6LNS)**

Type of Work: **ADD LANES & RECONSTRUCT**

PHASE :		Proposed Funding (in \$000s)							All Years
		Funding Source	<2020	2019 - 2020	2020 - 2021	2021 - 2022	2022 - 2023	2023 - 2024	
		PKBD	0	0	0	0	0	82,554	82,554
		PKYI	0	0	0	0	23	0	23

***Project is not funded in LRTP and will require a LRTP amendment.

***Project was funded in a previous TIP.

MIAMI-DADE TRANSPORTATION PLANNING ORGANIZATION
TRANSPORTATION IMPROVEMENT PROGRAM
FDOT TURNPIKE ENTERPRISE



TURNPIKE

TPO Project No: **TP4395452**
 LRTP Ref.:
 County: MIAMI-DADE
 Roadway ID:
 Lanes Exist:
 Lanes Improved:
 Lanes Added:
 Project Length: 3.508
 District: 6

Project Description: **WIDEN HEFT(SR821) US-1/SOUTH OF PALM DR TO CAMPBELL DR(MP0-2)(4-6LNS)**

Type of Work: **ADD LANES & RECONSTRUCT**

PHASE :		Proposed Funding (in \$000s)							
		Funding Source	<2020	2019 - 2020	2020 - 2021	2021 - 2022	2022 - 2023	2023 - 2024	>2024
CONSTRUCTION	Total	0	0	0	0	0	23	82,554	82,577
	PKYI	0	0	0	6,852	400	0	0	7,252
PRELIMINARY ENGINEERING	Total	0	0	0	6,852	400	0	0	7,252

RESPONSIBLE AGENCY: **FDOT**

Item Segment **TOTAL ALL Years ALL Phases:** **\$89,829**

Item Number: **439545** Item **TOTAL ALL Years ALL Phases All Segments:** **\$91,507**

TPO Project No: **TP4404231**
 LRTP Ref.: 5-5
 County: MIAMI-DADE
 Roadway ID:
 Lanes Exist:
 Lanes Improved:
 Lanes Added:
 Project Length: 7.357
 District: 6

Project Description: **RESURFACE HEFT IN MIAMI-DADE**

Type of Work: **RESURFACING**

PHASE :		Proposed Funding (in \$000s)							
		Funding Source	<2020	2019 - 2020	2020 - 2021	2021 - 2022	2022 - 2023	2023 - 2024	>2024
	PKYR	0	10,391	0	0	0	0	0	10,391
CONSTRUCTION	Total	0	10,391	0	0	0	0	0	10,391
	PKYI	125	0	0	0	0	0	0	125

***Project is not funded in LRTP and will require a LRTP amendment.

***Project was funded in a previous TIP.

MIAMI-DADE TRANSPORTATION PLANNING ORGANIZATION
 TRANSPORTATION IMPROVEMENT PROGRAM
 FDOT TURNPIKE ENTERPRISE



TURNPIKE

TPO Project No: **TP4404231**
 LRTP Ref.: 5-5
 County: MIAMI-DADE
 Roadway ID:
 Lanes Exist:
 Lanes Improved:
 Lanes Added:
 Project Length: 7.357
 District: 6

Project Description: **RESURFACE HEFT IN MIAMI-DADE**

Type of Work: **RESURFACING**

PHASE :		Proposed Funding (in \$000s)							All Years
		<2020	2019 - 2020	2020 - 2021	2021 - 2022	2022 - 2023	2023 - 2024	>2024	
	Funding Source								
	PKYR	1,972	0	0	0	0	0	0	1,972
PRELIMINARY ENGINEERING	Total	2,097	0	0	0	0	0	0	2,097

RESPONSIBLE AGENCY: **FDOT**

Item Segment TOTAL ALL Years ALL Phases: **\$12,488**

Item Number: **440423**

Item TOTAL ALL Years ALL Phases All Segments: **\$15,587**

TPO Project No: **TP4404232**
 LRTP Ref.: 5-5
 County: MIAMI-DADE
 Roadway ID:
 Lanes Exist:
 Lanes Improved:
 Lanes Added:
 Project Length: 4.816
 District: 6

Project Description: **SAFETY IMPROVEMENTS HEFT (SR 821)
 MP 0.0 - MP 9.2 IN MIAMI-DADE COUNTY**

Type of Work: **GUARDRAIL**

PHASE :		Proposed Funding (in \$000s)							All Years
		<2020	2019 - 2020	2020 - 2021	2021 - 2022	2022 - 2023	2023 - 2024	>2024	
	Funding Source								
	PKYI	12	0	0	0	0	0	0	12

***Project is not funded in LRTP and will require a LRTP amendment.

***Project was funded in a previous TIP.

MIAMI-DADE TRANSPORTATION PLANNING ORGANIZATION
 TRANSPORTATION IMPROVEMENT PROGRAM
 FDOT TURNPIKE ENTERPRISE



TURNPIKE

TPO Project No: **TP4404232**
 LRTTP Ref.: 5-5
 County: MIAMI-DADE
 Roadway ID:
 Lanes Exist:
 Lanes Improved:
 Lanes Added:
 Project Length: 4.816
 District: 6

Project Description: **SAFETY IMPROVEMENTS HEFT (SR 821)
 MP 0.0 - MP 9.2 IN MIAMI-DADE COUNTY**

Type of Work: **GUARDRAIL**

PHASE :		Proposed Funding (in \$000s)							All Years
		<2020	2019 - 2020	2020 - 2021	2021 - 2022	2022 - 2023	2023 - 2024	>2024	
	Funding Source								
	PKYR	0	2,805	0	0	0	0	0	2,805
CONSTRUCTION	Total	12	2,805	0	0	0	0	0	2,817
	PKYI	9	0	0	0	0	0	0	9
	PKYR	273	0	0	0	0	0	0	273
PROJECT DEVELOPMENT AND ENVIRONMENTAL	Total	282	0	0	0	0	0	0	282

RESPONSIBLE AGENCY: FDOT

Item Segment TOTAL ALL Years ALL Phases: **\$3,099**
 Item Number: 440423 Item TOTAL ALL Years ALL Phases All Segments: **\$15,587**

***Project is not funded in LRTTP and will require a LRTTP amendment.

***Project was funded in a previous TIP.

MIAMI-DADE TRANSPORTATION PLANNING ORGANIZATION
 TRANSPORTATION IMPROVEMENT PROGRAM
 FDOT TURNPIKE ENTERPRISE



TURNPIKE

TPO Project No: **TP4410671**
 LRTP Ref.: C-2
 County: MIAMI-DADE
 Roadway ID:
 Lanes Exist:
 Lanes Improved:
 Lanes Added:
 Project Length: 1.489
 District: 6

Project Description: **DOLPHIN STADIUM INTCHG (SR 91 MP 2X) ULTIMATE AET INSTALLATION**

Type of Work: **TOLL PLAZA**

PHASE :		Proposed Funding (in \$000s)							All Years
		<2020	2019 - 2020	2020 - 2021	2021 - 2022	2022 - 2023	2023 - 2024	>2024	
	Funding Source								
	PKYI	455	4,026	0	0	0	0	0	4,481
CONSTRUCTION	Total	455	4,026	0	0	0	0	0	4,481
	PKYI	69	0	0	0	0	0	0	69
PRELIMINARY ENGINEERING	Total	69	0	0	0	0	0	0	69

RESPONSIBLE AGENCY: **FDOT**

Item Segment **TOTAL ALL Years ALL Phases:** **\$4,550**
 Item Number: **441067** Item **TOTAL ALL Years ALL Phases All Segments:** **\$4,552**

***Project is not funded in LRTP and will require a LRTP amendment.

***Project was funded in a previous TIP.

MIAMI-DADE TRANSPORTATION PLANNING ORGANIZATION
TRANSPORTATION IMPROVEMENT PROGRAM
FDOT TURNPIKE ENTERPRISE



TURNPIKE

TPO Project No: **TP4410672**
 LRTP Ref.: 5-5
 County: MIAMI-DADE
 Roadway ID:
 Lanes Exist:
 Lanes Improved:
 Lanes Added:
 Project Length: 0.766
 District: 6

Project Description: **DOLPHIN STADIUM INTCHG PRE-INTERIM STRIPING TO NB ON RAMP & APPROACHES**
 Type of Work: **SIGNING/PAVEMENT MARKINGS**

		Proposed Funding (in \$000s)							
PHASE :	Funding Source	<2020	2019 - 2020	2020 - 2021	2021 - 2022	2022 - 2023	2023 - 2024	>2024	All Years
		2	0	0	0	0	0	0	2
PRELIMINARY ENGINEERING	Total	2	0	0	0	0	0	0	2

RESPONSIBLE AGENCY: **FDOT**

Item Segment **TOTAL ALL Years ALL Phases:** **\$2**
 Item Number: **441067** Item **TOTAL ALL Years ALL Phases All Segments:** **\$4,552**

TPO Project No: **TP4437901**
 LRTP Ref.:
 County: MIAMI-DADE
 Roadway ID:
 Lanes Exist:
 Lanes Improved:
 Lanes Added:
 Project Length: 3.557
 District: 6

Project Description: **HEFT WIDENING NW106TH TO I75-DIVERGING DIAMOND INTERCHANGE NW 170TH ST**
 Type of Work: **INTERCHANGE (NEW)**

		Proposed Funding (in \$000s)							
PHASE :	Funding Source	<2020	2019 - 2020	2020 - 2021	2021 - 2022	2022 - 2023	2023 - 2024	>2024	All Years
		17,674	0	0	0	0	0	0	17,674
CONSTRUCTION	Total	17,674	0	0	0	0	0	0	17,674

***Project is not funded in LRTP and will require a LRTP amendment.

***Project was funded in a previous TIP.

MIAMI-DADE TRANSPORTATION PLANNING ORGANIZATION
 TRANSPORTATION IMPROVEMENT PROGRAM
 FDOT TURNPIKE ENTERPRISE



TURNPIKE

TPO Project No: **TP4437901**
 LRTP Ref.:
 County: MIAMI-DADE
 Roadway ID:
 Lanes Exist:
 Lanes Improved:
 Lanes Added:
 Project Length: 3.557
 District: 6

Project Description: **HEFT WIDENING NW106TH TO I75-DIVERGING DIAMOND INTERCHANGE NW 170TH ST**

Type of Work: **INTERCHANGE (NEW)**

PHASE :		Proposed Funding (in \$000s)							All Years	
		Funding Source	<2020	2019 - 2020	2020 - 2021	2021 - 2022	2022 - 2023	2023 - 2024		>2024
			2	0	0	0	0	0	0	2
PRELIMINARY ENGINEERING	Total		2	0	0	0	0	0	0	2

RESPONSIBLE AGENCY: **FDOT**

Item Segment **TOTAL ALL Years ALL Phases:** **\$17,676**
 Item Number: **443790** Item **TOTAL ALL Years ALL Phases All Segments:** **\$27,395**

***Project is not funded in LRTP and will require a LRTP amendment.

***Project was funded in a previous TIP.

MIAMI-DADE TRANSPORTATION PLANNING ORGANIZATION
 TRANSPORTATION IMPROVEMENT PROGRAM
 FDOT TURNPIKE ENTERPRISE



TURNPIKE

TPO Project No: **TP4437902**
 LRTP Ref.:
 County: MIAMI-DADE
 Roadway ID:
 Lanes Exist:
 Lanes Improved:
 Lanes Added:
 Project Length: 2.025
 District: 6

Project Description: **NB SR821 TO NW107TH AVE
 BUTTONHOOK & NW107TH AVE TO NB
 SR821 FLYOVER**
 Type of Work: **INTERCHANGE RAMP (NEW)**

PHASE :		Proposed Funding (in \$000s)							All Years
		<2020	2019 - 2020	2020 - 2021	2021 - 2022	2022 - 2023	2023 - 2024	>2024	
	Funding Source								
	PKYI	0	9,565	0	0	0	0	0	9,565
CONSTRUCTION	Total	0	9,565	0	0	0	0	0	9,565
	PKYI	148	0	0	0	0	0	0	148
PROJECT DEVELOPMENT AND ENVIRONMENTAL	Total	148	0	0	0	0	0	0	148
	PKYI	6	0	0	0	0	0	0	6
PRELIMINARY ENGINEERING	Total	6	0	0	0	0	0	0	6

RESPONSIBLE AGENCY: FDOT

Item Segment TOTAL ALL Years ALL Phases: **\$9,719**
 Item Number: **443790** Item TOTAL ALL Years ALL Phases All Segments: **\$27,395**

***Project is not funded in LRTP and will require a LRTP amendment.

***Project was funded in a previous TIP.

MIAMI-DADE TRANSPORTATION PLANNING ORGANIZATION
 TRANSPORTATION IMPROVEMENT PROGRAM
 FDOT TURNPIKE ENTERPRISE



TURNPIKE

TPO Project No: **TP4438801**
 LRTP Ref.: _____
 County: MIAMI-DADE
 Roadway ID: _____
 Lanes Exist: _____
 Lanes Improved: _____
 Lanes Added: _____
 Project Length: 0.710
 District: 6

Project Description: **LIGHTING RENOVATIONS TO FHP
 PARKING LOT** **AT SNAPPER CREEK PLAZA
 (MP 19)**

Type of Work: **REST AREA**

PHASE :		Proposed Funding (in \$000s)							All Years
		<2020	2019 - 2020	2020 - 2021	2021 - 2022	2022 - 2023	2023 - 2024	>2024	
	Funding Source								
	PKYR	0	203	2,120	0	0	0	0	2,323
CONSTRUCTION	Total	0	203	2,120	0	0	0	0	2,323
	PKYI	2	0	0	0	0	0	0	2
	PKYR	350	0	0	0	0	0	0	350
PRELIMINARY ENGINEERING	Total	352	0	0	0	0	0	0	352

RESPONSIBLE AGENCY: **FDOT**

Item Segment TOTAL ALL Years ALL Phases: **\$2,675**
 Item Number: 443880 Item TOTAL ALL Years ALL Phases All Segments: **\$2,675**

***Project is not funded in LRTP and will require a LRTP amendment.

***Project was funded in a previous TIP.

MIAMI-DADE TRANSPORTATION PLANNING ORGANIZATION
 TRANSPORTATION IMPROVEMENT PROGRAM
 FDOT TURNPIKE ENTERPRISE



TURNPIKE

TPO Project No: **TP4438821**
 LRTTP Ref.:
 County: MIAMI-DADE
 Roadway ID:
 Lanes Exist:
 Lanes Improved:
 Lanes Added:
 Project Length: 16.000
 District: 6

Project Description: **HEFT EXPRESS LANE IMPLEMENTATION AND BRIDGE DECK REHAB (MP 4-20)**

Type of Work: **MISCELLANEOUS CONSTRUCTION**

PHASE :		Proposed Funding (in \$000s)							All Years	
		Funding Source	<2020	2019 - 2020	2020 - 2021	2021 - 2022	2022 - 2023	2023 - 2024		>2024
	PKYI		0	0	34,036	0	0	0	0	34,036
CONSTRUCTION		Total	0	0	34,036	0	0	0	0	34,036
	PKYI		2	2,615	0	0	0	0	0	2,617
PRELIMINARY ENGINEERING		Total	2	2,615	0	0	0	0	0	2,617

RESPONSIBLE AGENCY: **FDOT**

Item Segment TOTAL ALL Years ALL Phases: **\$36,653**

Item Number: **443882**

Item TOTAL ALL Years ALL Phases All Segments: **\$39,507**

***Project is not funded in LRTTP and will require a LRTTP amendment.

***Project was funded in a previous TIP.

MIAMI-DADE TRANSPORTATION PLANNING ORGANIZATION
TRANSPORTATION IMPROVEMENT PROGRAM
FDOT TURNPIKE ENTERPRISE



TURNPIKE

TPO Project No: **TP4438822**
 LTRTP Ref.:
 County: MIAMI-DADE
 Roadway ID:
 Lanes Exist:
 Lanes Improved:
 Lanes Added:
 Project Length: 7.000
 District: 6

Project Description: **HEFT (SR 821) EXPRESS LANE IMPLEMENTATION (MP 20-27)**
 Type of Work: **MISCELLANEOUS CONSTRUCTION**

		Proposed Funding (in \$000s)							
PHASE :	Funding Source	<2020	2019 - 2020	2020 - 2021	2021 - 2022	2022 - 2023	2023 - 2024	>2024	All Years
	PKYI	2	0	0	0	1,350	0	0	1,352
PRELIMINARY ENGINEERING	Total	2	0	0	0	1,350	0	0	1,352

RESPONSIBLE AGENCY: **FDOT**

Item Segment TOTAL ALL Years ALL Phases: **\$1,352**
 Item Number: **443882** Item TOTAL ALL Years ALL Phases All Segments: **\$39,507**

TPO Project No: **TP4438823**
 LTRTP Ref.:
 County: MIAMI-DADE
 Roadway ID:
 Lanes Exist:
 Lanes Improved:
 Lanes Added:
 Project Length: 13.150
 District: 6

Project Description: **HEFT (SR 821) EXPRESS LANE IMPLEMENTATION (MP 27-40.2)**
 Type of Work: **MISCELLANEOUS CONSTRUCTION**

		Proposed Funding (in \$000s)							
PHASE :	Funding Source	<2020	2019 - 2020	2020 - 2021	2021 - 2022	2022 - 2023	2023 - 2024	>2024	All Years
	PKYI	2	0	0	0	0	1,500	0	1,502
PRELIMINARY ENGINEERING	Total	2	0	0	0	0	1,500	0	1,502

RESPONSIBLE AGENCY: **FDOT**

Item Segment TOTAL ALL Years ALL Phases: **\$1,502**
 Item Number: **443882** Item TOTAL ALL Years ALL Phases All Segments: **\$39,507**

***Project is not funded in LTRTP and will require a LTRTP amendment.

***Project was funded in a previous TIP.

MIAMI-DADE TRANSPORTATION PLANNING ORGANIZATION
 TRANSPORTATION IMPROVEMENT PROGRAM
 FDOT TURNPIKE ENTERPRISE



TURNPIKE

TPO Project No: **TP4441111**
 LRTP Ref.:
 County: MIAMI-DADE
 Roadway ID:
 Lanes Exist:
 Lanes Improved:
 Lanes Added:
 Project Length: 2.000
 District: 6

Project Description: **WIDEN HEFT- N OF CAMPBELL DR TO N OF TALLAHASSEE RD (MP4-6)(4TO6 W/EL)**
 Type of Work: **ADD LANES & RECONSTRUCT**

PHASE :		Proposed Funding (in \$000s)								
		Funding Source	<2020	2019 - 2020	2020 - 2021	2021 - 2022	2022 - 2023	2023 - 2024	>2024	All Years
		PKYI	0	0	0	0	42,566	0	0	42,566
CONSTRUCTION		Total	0	0	0	0	42,566	0	0	42,566
		PKYI	48	3,406	450	0	0	0	0	3,904
PRELIMINARY ENGINEERING		Total	48	3,406	450	0	0	0	0	3,904

RESPONSIBLE AGENCY: **FDOT**

Item Segment TOTAL ALL Years ALL Phases: **\$46,470**
 Item Number: **444111** Item TOTAL ALL Years ALL Phases All Segments: **\$46,470**

***Project is not funded in LRTP and will require a LRTP amendment.

***Project was funded in a previous TIP.

MIAMI-DADE TRANSPORTATION PLANNING ORGANIZATION
TRANSPORTATION IMPROVEMENT PROGRAM
FDOT TURNPIKE ENTERPRISE



TURNPIKE

TPO Project No: **TP4449811**
 LRTTP Ref.:
 County: MIAMI-DADE
 Roadway ID:
 Lanes Exist:
 Lanes Improved:
 Lanes Added:
 Project Length: 1.000
 District: 6

Project Description: **PD&E FOR SW120ST / HEFT (SR821)
INTCHG IMPROVEMENT & WIDENING
SW120ST**
 Type of Work: **PD&E/EMO STUDY**

		Proposed Funding (in \$000s)							
PHASE :	Funding Source	<2020	2019 - 2020	2020 - 2021	2021 - 2022	2022 - 2023	2023 - 2024	>2024	All Years
	PKYI	2	1,000	0	0	0	0	0	1,002
PROJECT DEVELOPMENT AND ENVIRONMENTAL	Total	2	1,000	0	0	0	0	0	1,002

RESPONSIBLE AGENCY: **FDOT**

Item Segment TOTAL ALL Years ALL Phases: **\$1,002**
 Item Number: **444981** Item TOTAL ALL Years ALL Phases All Segments: **\$1,002**

TPO Project No: **TP4453071**
 LRTTP Ref.:
 County: MIAMI-DADE
 Roadway ID:
 Lanes Exist:
 Lanes Improved:
 Lanes Added:
 Project Length: 0.097
 District: 6

Project Description: **HEFT (SR821) BRIDGE PAINTING
(#870407) - N/B OVER SR 874**
 Type of Work: **BRIDGE - PAINTING**

		Proposed Funding (in \$000s)							
PHASE :	Funding Source	<2020	2019 - 2020	2020 - 2021	2021 - 2022	2022 - 2023	2023 - 2024	>2024	All Years
	PKYR	0	125	1,625	0	0	0	0	1,750
CONSTRUCTION	Total	0	125	1,625	0	0	0	0	1,750

***Project is not funded in LRTTP and will require a LRTTP amendment.

***Project was funded in a previous TIP.

MIAMI-DADE TRANSPORTATION PLANNING ORGANIZATION
 TRANSPORTATION IMPROVEMENT PROGRAM
 FDOT TURNPIKE ENTERPRISE



TURNPIKE

TPO Project No: **TP4453071**
 LRTP Ref.:
 County: MIAMI-DADE
 Roadway ID:
 Lanes Exist:
 Lanes Improved:
 Lanes Added:
 Project Length: 0.097
 District: 6

Project Description: **HEFT (SR821) BRIDGE PAINTING (#870407) - N/B OVER SR 874**

Type of Work: **BRIDGE - PAINTING**

PHASE :		Proposed Funding (in \$000s)							All Years
		<2020	2019 - 2020	2020 - 2021	2021 - 2022	2022 - 2023	2023 - 2024	>2024	
	Funding Source								
	PKYR	2	0	0	0	0	0	0	2
PRELIMINARY ENGINEERING	Total	2	0	0	0	0	0	0	2

RESPONSIBLE AGENCY: **FDOT**

Item Segment TOTAL ALL Years ALL Phases: **\$1,752**

Item Number: **445307**

Item TOTAL ALL Years ALL Phases All Segments: **\$1,752**

Yearly Totals	\$1,200,056	\$157,576	\$363,633	\$45,257	\$61,892	\$89,790	\$144,075	\$2,062,279
TURNPIKE					5 Year TIP Total			\$718,148

***Project is not funded in LRTP and will require a LRTP amendment.

***Project was funded in a previous TIP.

Strategic Miami Area Rapid Transit (SMART) Plan
East-West Corridor (SMART)

Type of Project: *Expressway*

TPO Project No.	Facility/Project Name			Type of Work	Proposed Funding (\$000s)						TIP Page Ref
	From/Location	To/Location	Length (Miles)		2019 - 2020	2020 - 2021	2021 - 2022	2022 - 2023	2023 - 2024	5-YEAR TOTAL	
Agency Project No.	Responsible Agency			Project Comments							
TP4150515	THERMOPLASTIC FOR WIDEN HEFT			SIGNING/PAVEMENT MARKINGS	341	0	0	0	0	341	A2-6
	FROM BIRD RD	TO SR 836	3.1								
4150515	Florida's Turnpike										

Strategic Miami Area Rapid Transit (SMART) Plan
Kendall Corridor (SMART)

Type of Project: Expressway

TPO Project No.	Facility/Project Name			Type of Work	Proposed Funding (\$000s)					TIP Page Ref		
	From/Location	To/Location	Length (Miles)		2019 - 2020	2020 - 2021	2021 - 2022	2022 - 2023	2023 - 2024		5-YEAR TOTAL	
Agency Project No.	Responsible Agency			Project Comments								
TP4150512	THERMO FOR WIDEN HEFT FROM S OF KILLIAN PKWY TO N OF SW72 ST			1.4	SIGNING/PAVEMENT MARKINGS	335	0	0	0	0	335	A2-4
4150512	Florida's Turnpike											

Strategic Miami Area Rapid Transit (SMART) Plan
South Dade Transitway (South Corridor) (SMART)

Type of Project: **Expressway**

TPO Project No.	Facility/Project Name			Type of Work	Proposed Funding (\$000s)					TIP Page Ref	
	From/Location	To/Location	Length (Miles)		2019 - 2020	2020 - 2021	2021 - 2022	2022 - 2023	2023 - 2024		5-YEAR TOTAL
Agency Project No.	Responsible Agency			Project Comments							
TP4404231	RESURFACE HEFT IN MIAMI-DADE			RESURFACING	10,391	0	0	0	0	10,391	A2-35
			7.4								
4404231	Florida's Turnpike										
TP4404232	SAFETY IMPROVEMENTS HEFT (SR 821) MP 0.0 - MP 9.2 IN MIAMI-DADE COUNTY			GUARDRAIL	2,805	0	0	0	0	2,805	A2-36
			4.8								
4404232	Florida's Turnpike										

Strategic Miami Area Rapid Transit (SMART) Plan

a - Flagler Corridor (BERT)

Type of Project: Expressway

TPO Project No.	Facility/Project Name			Type of Work	Proposed Funding (\$000s)					TIP Page Ref	
	From/Location	To/Location	Length (Miles)		2019 - 2020	2020 - 2021	2021 - 2022	2022 - 2023	2023 - 2024		5-YEAR TOTAL
Agency Project No.	Responsible Agency			Project Comments							
TP4150515	THERMOPLASTIC FOR WIDEN HEFT			SIGNING/PAVEMENT MARKINGS	341	0	0	0	0	341	A2-6
	FROM BIRD RD	TO SR 836	3.1								
4150515	Florida's Turnpike										

Strategic Miami Area Rapid Transit (SMART) Plan

b - S. Miami-Dade Express (BERT)

Type of Project: Expressway

TPO Project No.	Facility/Project Name			Type of Work	Proposed Funding (\$000s)						TIP Page Ref
	From/Location	To/Location	Length (Miles)		2019 - 2020	2020 - 2021	2021 - 2022	2022 - 2023	2023 - 2024	5-YEAR TOTAL	
Agency Project No.	Responsible Agency			Project Comments							
TP4233723	THERMOPLASTIC WIDEN HEFT			SIGNING/PAVEMENT MARKINGS	589	0	0	0	0	589	A2-10
	FROM SW 288TH ST	TO SW 216TH ST, MP 5 - 11	6.5								
4233723	Florida's Turnpike										
TP4372111	HEFT & SURFACE STREET IMPROVEMENTS			INTERCHANGE JUSTIFICA/MODIFICA	549	24,588	0	0	0	25,137	A2-32
	FROM HAINLIN MILLS	TO US 1(MP 11-12)	0.4								
4372111	Florida's Turnpike										
TP4404231	RESURFACE HEFT IN MIAMI-DADE			RESURFACING	10,391	0	0	0	0	10,391	A2-35
			7.4								
4404231	Florida's Turnpike										
TP4404232	SAFETY IMPROVEMENTS HEFT (SR 821) MP 0.0 - MP 9.2 IN MIAMI-DADE COUNTY			GUARDRAIL	2,805	0	0	0	0	2,805	A2-36
			4.8								
4404232	Florida's Turnpike										

Strategic Miami Area Rapid Transit (SMART) Plan
c - N.W. Miami-Dade Express (BERT)

Type of Project: **Expressway**

TPO Project No.	Facility/Project Name			Type of Work	Proposed Funding (\$000s)					TIP Page Ref	
	From/Location	To/Location	Length (Miles)		2019 - 2020	2020 - 2021	2021 - 2022	2022 - 2023	2023 - 2024		5-YEAR TOTAL
Agency Project No.	Responsible Agency			Project Comments							
TP4355421	WIDEN HEFT - NW 106TH ST TO I-75 (MP 34-39) 6 TO 10 LANES W/EXP LANES			ADD LANES & RECONSTRUCT	99,049	5,400	0	0	0	104,449	A2-20
			6.2								
4355421	Florida's Turnpike										

Strategic Miami Area Rapid Transit (SMART) Plan
e1 - Florida's Turnpike (south) (BERT)

Type of Project: Expressway

TPO Project No.	Facility/Project Name			Type of Work	Proposed Funding (\$000s)						TIP Page Ref
	From/Location	To/Location	Length (Miles)		2019 - 2020	2020 - 2021	2021 - 2022	2022 - 2023	2023 - 2024	5-YEAR TOTAL	
Agency Project No.	Responsible Agency			Project Comments							
TP4150512	THERMO FOR WIDEN HEFT			SIGNING/PAVEMENT MARKINGS	335	0	0	0	0	335	A2-4
	FROM S OF KILLIAN PKWY	TO N OF SW72 ST	1.4								
4150512	Florida's Turnpike										
TP4150515	THERMOPLASTIC FOR WIDEN HEFT			SIGNING/PAVEMENT MARKINGS	341	0	0	0	0	341	A2-6
	FROM BIRD RD	TO SR 836	3.1								
4150515	Florida's Turnpike										
TP4233723	THERMOPLASTIC WIDEN HEFT			SIGNING/PAVEMENT MARKINGS	589	0	0	0	0	589	A2-10
	FROM SW 288TH ST	TO SW 216TH ST, MP 5 - 11	6.5								
4233723	Florida's Turnpike										
TP4271462	THERMOPLASTIC FOR HEFT WIDENING			SIGNING/PAVEMENT MARKINGS	122	0	0	0	0	122	A2-16
	FROM N OF SW 72 ST	TO BIRD RD	1.9								
4271462	Florida's Turnpike										

Strategic Miami Area Rapid Transit (SMART) Plan
e1 - Florida's Turnpike (south) (BERT)

Type of Project: **Expressway**

TP4372111	HEFT & SURFACE STREET IMPROVEMENTS		INTERCHANGE JUSTIFICA/MODIFICA	549	24,588	0	0	0	25,137	A2-32
	FROM HAINLIN MILLS	TO US 1(MP 11-12)								
4372111	Florida's Turnpike									
TP4404231	RESURFACE HEFT IN MIAMI-DADE		RESURFACING	10,391	0	0	0	0	10,391	A2-35
4404231	Florida's Turnpike									
TP4404232	SAFETY IMPROVEMENTS HEFT (SR 821) MP 0.0 - MP 9.2 IN MIAMI-DADE COUNTY		GUARDRAIL	2,805	0	0	0	0	2,805	A2-36
4404232	Florida's Turnpike									

Strategic Miami Area Rapid Transit (SMART) Plan
e2 - Florida's Turnpike (north) (BERT)

Type of Project: **Expressway**

TPO Project No.	Facility/Project Name			Type of Work	Proposed Funding (\$000s)						TIP Page Ref
	From/Location	To/Location	Length (Miles)		2019 - 2020	2020 - 2021	2021 - 2022	2022 - 2023	2023 - 2024	5-YEAR TOTAL	
Agency Project No.	Responsible Agency		Project Comments								
TP4150515	THERMOPLASTIC FOR WIDEN HEFT			SIGNING/PAVEMENT MARKINGS	341	0	0	0	0	341	A2-6
	FROM BIRD RD	TO SR 836	3.1								
4150515	Florida's Turnpike										
TP4355421	WIDEN HEFT - NW 106TH ST TO I-75 (MP 34-39) 6 TO 10 LANES W/EXP LANES			ADD LANES & RECONSTRUCT	99,049	5,400	0	0	0	104,449	A2-20
			6.2								
4355421	Florida's Turnpike										
TP4355431	WIDEN HEFT - SR 836 TO NW 106TH ST (MP26-34) 6/8 TO 10 LANES INC EXP LANES			ADD LANES & RECONSTRUCT	0	9,001	0	0	0	9,001	A2-22
			6.0								
4355431	Florida's Turnpike										

Transportation Improvement Program (TIP)

Part Two: 5-Year Project Listing

Miami-Dade Expressway Authority (MDX)



Miami-Dade Transportation
Planning Organization



**Fiscal Years 2019/2020- 2023/2024
Transportation Improvement Program**

MOVING MIAMI-DADE

Miami-Dade Expressway Authority (MDX)

This section of the TIP focuses on the major mobility improvement projects programmed by the Miami-Dade Expressway Authority (MDX) for the next five years. MDX is an agency of the State enabled by the Florida Legislature and created by Ordinance of the Miami-Dade County Commission in December 1994 which allowed MDX to acquire, hold, construct, improve, maintain, operate, own and lease an expressway system located in Miami-Dade County.

The MDX System

The MDX System includes five (5) of the busiest and most important State Roads (SR) in Miami-Dade County: Airport Expressway (SR 112); Dolphin Expressway (SR 836); Don Shula Expressway (SR 874); Snapper Creek Expressway (SR 878); Gratigny Parkway (SR 924) as well as NW 138th Street from US-27 to just east of NW 97th Avenue and the LeJeune Frontage Roads from SR 836 to Central Boulevard.

Project Funding

MDX's primary source of revenue is the tolls collected on its five expressways which are reinvested in Miami-Dade County to improve mobility and offer transportation choices within the county. MDX borrows money to fund its projects by selling bonds and uses the toll revenues as collateral. Like a mortgage loan where collateral is offered to the bank to secure the loan until fully paid, MDX offers the projected revenues as assurance that the bond's principal and interest will be paid. MDX does not receive any gas tax, property tax, sales tax or any other source of revenue.

FY 2020-2024 TIP

Projects included in the MDX FY 2020 - 2024 TIP are highlighted within the following pages. The projects have been organized by the following categories: Existing System Improvements, System Expansion and Others.

Existing System Improvement Projects

The following projects are categorized as Existing System Improvements in the current Five-Year TIP and include widening or reconstruction within an existing roadway segment:

Projects 83611 – SR 836/I-95 Interchange Improvements

MDX has partnered with FDOT to acquire right-of-way, design and build the SR 836 improvements from NW 17th Avenue to I-95 in conjunction with the I-95/I-395 project. Improvements include widening and operational improvements to SR 836 eastbound from NW 17th Avenue to the I-95 Interchange, widening of the SR 836 bridges over the Miami River and improvements to the SR 836 westbound mainline and new connector serving southbound I-95 traffic destined westbound on SR 836 and to the Civic Center. The project will improve safety and mobility and improve access to the Hospital District by providing improved access to the area from I-95 and SR 836. The design-build contract was executed in July 2018 and completion is anticipated by FY 2023. Total cost for the MDX project is estimated at \$237.8 million.

Project 83628 – SR 836 Operational, Capacity and Interchange Improvements

This project is constructing an additional eastbound and westbound lane on SR 836 from west of NW 57th Avenue to NW 17th Avenue as well as improving the SR 836 interchanges at NW 57th Avenue, LeJeune Road, NW 27th Avenue and NW 17th Avenue. These improvements will provide additional capacity on the mainline and improve operations in and around the existing interchanges resulting in an improved level of service and safety. This project includes inside shoulder modifications to support the SR 836 Express Bus Service along the corridor. The design-build for this project is underway with an anticipated completion in early FY 2020. Total cost is estimated at \$194.1 million.

Project 83629 – SR 836 Interchange Modifications at 87th Avenue

This project reconstructs the SR 836 Mainline and NW 87th Avenue interchange to enhance operations and improve safety on the SR 836 corridor. It includes the extension of a 4th lane westbound on the mainline from the SR 836/SR 826 interchange to the exit to NW 107th Avenue to alleviate congestion caused by the merging traffic. The project includes, as a contribution to Miami Dade County, the reconstruction of 82nd Avenue to provide alternate north-south connection between Flagler Street and NW 12th Street through NW 82nd Avenue and alleviate congestion at the intersections of NW 87th Avenue and NW 7th and 8th Street. It also includes the construction of NW 7th Street from 76th Avenue to 79th Avenue for a direct connection beneath SR 826, and the Midway pump station to be fully funded by Miami-Dade County. Construction is underway with an anticipated completion date of FY 2020. Total cost is estimated at \$103.3 million.

Project 83634 – SR 836 New Homestead Extension of Florida’s Turnpike (HEFT) Ramp Connections

This project consists of new ramps from eastbound and westbound SR 836 to northbound HEFT and southbound HEFT to westbound SR 836. It also includes ramps to and from the west on SR 836 to the Dolphin Station Park & Ride Lot to provide direct access for western Miami Dade County as an alternative to NW 12th Street which is at capacity. It also includes the southbound HEFT to westbound SR 836 Express Lane ramp bridge, funded by Florida’s Turnpike Enterprise (FTE), to provide direct access to westbound SR 836 for future FTE southbound Express Lane users. These ramps were originally contemplated to be part of MDX’s SR 836 Southwest Extension (83618) project which is currently in the PD&E phase. In light of the Florida’s Turnpike Enterprise (FTE) advancing the construction of their project to alter the current interchange and HEFT mainline configuration, MDX accelerated the MDX ramps portion of this Project. This allows MDX to work with FTE on a unified interchange project that will yield significant efficiencies and eliminate future throwaway costs. Design-build is anticipated to begin in early FY 2020. Total cost is estimated at \$57.3 million.

Project 92408 – SR 924 Partial Interchange at NW 67th Avenue

This project will construct a new westbound on-ramp and off-ramp on SR 924 at NW 67th Avenue and new eastbound on-ramp from NW 67th Avenue. This partial interchange will provide congestion relief to Miami Lakes and Hialeah by providing additional traffic movements and access to SR 924 at NW 67th Avenue. Design-build is anticipated to begin in FY 2021. Total cost is estimated at \$32.9 million.

System Expansion Projects

The following projects are categorized as System Expansions in the current Five-Year TIP and include all construction of new roadway segments on new alignments adjacent to the existing system that will increase the total centerline miles of the system:

Project 83618 – SR 836 Southwest Extension

This 14-mile multimodal corridor will extend SR 836 from NW 137th Avenue to SW 136th Street and provide the residents in the western portion of the County another transportation option. The project is envisioned to include: Express bus service and park & ride facilities at SW 88th Street and at the southern segment of the project; a multi-use recreational trail for walking and biking; 1,000 acres of land to be preserved in its natural state in perpetuity; widening of the existing SR 836 Extension from NW 137th Avenue to the Florida’s Turnpike; as well as improvements to 137th Avenue, 157th Avenue, SW 88th Street, SW 104th Street and SW 136th Street to facilitate access. The improvements to local streets will be Miami-Dade County. The final design of some of the components of this project is anticipated to begin in FY 2020 with completion of construction over seven years. Total cost is estimated at \$1 billion.

Project 87410 – SR 874 Ramp Connector to SW 128th Street



The construction is underway for the new access ramp connection from the southern terminus of SR 874 to SW 128th Street. This new ramp will provide expressway access to the growing southwest Miami-Dade communities, presently only serviced by access to and from Florida's Turnpike, through the SW 120th Street and the SW 152nd Street ramps. MDX will widen SW 128th Street from two to four lanes from SW 122nd Avenue to SW 137th Avenue as a contribution to Miami-Dade County. A portion of this project is being constructed by the Florida's Turnpike Enterprise under an interagency agreement with MDX as part of a larger project to widen the HEFT and reconstruct the HEFT/SR 874 Interchange to yield efficiencies and eliminate future throwaway costs. This project also includes the extension of SW 127th Avenue from SW 128th Street to SW 124th Street. The construction is anticipated to be completed in FY 2020. Total cost is estimated at \$109.0 million.

Project 92404 -SR 924 Extension West to the HEFT

MDX has completed the PD&E study for the 2.3-mile expressway extension of SR 924 west to the Homestead Extension of the Florida's Turnpike (HEFT) including the improvements to NW 107th Ave from NW 138th Street to NW 170th Street. This work program includes funding for the right-of-way and the construction of substructure in critical areas which will be procured and managed by FTE. The balance of this project is on hold due to funding considerations. The improvements on NW 107th Avenue are fully funded by Miami-Dade County under Interlocal Agreement with City of Hialeah and City of Hialeah Gardens. The total funded for this project is \$54.5 million.


*Pending 2019 Legislation



 System Expansion
 Proposed Park & Ride Facilities


- TIP PROJECTS**
- 83611** SR 836/I-95 Interchange (In construction)
 - 83618** SR 836 Southwest Extension/ Kendall Parkway
 - 83628** SR 836 Operational, Capacity and Interchange Improvements (In construction)
 - 83629** SR 836 Interchange Modifications at 87th Avenue (In construction)
 - 83634** SR 836 New HEFT Ramps
 - 87410** SR 874 Ramp Connector to SW 128th Street (In construction)
 - 92404** SR 924 Extension West to the HEFT
 - 92408** SR 924 Partial Interchange at NW 67th Avenue

MIAMI-DADE TRANSPORTATION PLANNING ORGANIZATION
 TRANSPORTATION IMPROVEMENT PROGRAM
 MIAMI-DADE EXPRESSWAY AUTHORITY (MDX)

TPO Project No	Facility/Project Name		Length (miles)	Type of Work	LRTP Ref	Project Cost (\$000s)	Prior Years Cost (\$000s)							
	From /Location	To /Location												
XA83611	SR 836/I-95 Interchange Improvements		2.0	Widening and Operational Improvements	6-12	\$238,770	\$85,101	Activity /Phase	Funding Source	Proposed Funding (in \$000s)				
83611	NW 17th Ave	I-95	Project on LRTP - Page 6-12							2019 - 2020	2020 - 2021	2021 - 2022	2022 - 2023	2023 - 2024
	DSB	MDX								50,251	50,581	42,318	10,518	0
XA83618	MDX SR-836 SouthWest Extension		14.3	Expressway Extension	6-36	\$1,092,000	\$22,520	Activity /Phase	Funding Source	Proposed Funding (in \$000s)				
83618	Western Terminus of SR-836 (Dolphin)	SW 136 St	CDMP amendment was adopted pursuant to Ordinance No. 18-109 but is currently under challenge pursuant to s. 163.3184, F.S. The adopted							2019 - 2020	2020 - 2021	2021 - 2022	2022 - 2023	2023 - 2024
	PE	MDX								2,304	3,350	0	0	404
ROW	MDX	13,226	13,226							11,742	14,710	13,226		
PDE	MDX	2,114	1,324							1,133	2,378	1,186		
DSB	MDX	7,431	100,555							239,404	245,931	142,062		
CST	MDX	0	19,724							16,154	14,279	30,545		
XA83628	SR-836 (Dolphin) Improvements		4.2	Mainline Widening and Interchange Improvements	6-12	\$194,175	\$176,035	Activity /Phase	Funding Source	Proposed Funding (in \$000s)				
83628	NW 57 Ave	NW 17 Ave	Congestion Relief Project							2019 - 2020	2020 - 2021	2021 - 2022	2022 - 2023	2023 - 2024
	DSB	MDX								18,140	0	0	0	0
XA83629	SR 836 (Dolphin) Interchange Modifications At 87 Ave		0.0	Interchange Improvements	6-12	\$103,345	\$90,988	Activity /Phase	Funding Source	Proposed Funding (in \$000s)				
83629	SR 836 West of 82 Ave	NW 97 Ave	Congestion Relief Project							2019 - 2020	2020 - 2021	2021 - 2022	2022 - 2023	2023 - 2024
	CST	MDX								12,357	0	0	0	0


Notes: All Projects Pending 2019 Legislation

MIAMI-DADE TRANSPORTATION PLANNING ORGANIZATION
 TRANSPORTATION IMPROVEMENT PROGRAM
 MIAMI-DADE EXPRESSWAY AUTHORITY (MDX)

TPO Project No	Facility/Project Name		Length (miles)	Type of Work	L RTP Ref	Project Cost (\$000s)	Prior Years Cost (\$000s)								
	From /Location	To /Location													Agency Project No
XA83634	SR 836 (DOLPHIN) NEW HEFT RAMP CONNECTIONS		0.0	New Connector	6-12	\$57,346	\$1,083	Activity /Phase	Funding Source	Proposed Funding (in \$000s)					
83634	NORTHBOUND / SOUTHBOUND EASTBOUND / WESTBOUND SR HEFT 836 (DOLPHIN)									2019 - 2020	2020 - 2021	2021 - 2022	2022 - 2023	2023 - 2024	
	Remarks /Comments									DSB	MDX	12,648	20,140	15,105	8,369
XA87410	SR 874 (Don Shula) Ramp Connector		2.0	New Connector	6-12	\$108,977	\$76,710	Activity /Phase	Funding Source	Proposed Funding (in \$000s)					
87410	SW 128 St SR 874									2019 - 2020	2020 - 2021	2021 - 2022	2022 - 2023	2023 - 2024	
	A portion of the project being built by FTE under partnership agreement.									DSB	MDX	32,267	0	0	0
XA92404	SR 924 Gratiigny West Extension HEFT		2.3	Expressway Extension	6-20	\$60,020	\$31,809	Activity /Phase	Funding Source	Proposed Funding (in \$000s)					
92404	SR 826 (Palmetto) / I-75 SR 821 (HEFT)									2019 - 2020	2020 - 2021	2021 - 2022	2022 - 2023	2023 - 2024	
	Improvements of 107th Ave from NW 138th St to NW 170th St funded by Miami-Dade County. MDX project includes only ROW and construction of piers in									PE	MDX	66	0	0	0
			ROW							MDX	1,000	0	0	0	0
			CST							MDX	6,994	7,163	0	0	0
			DSB							MDX	12,988	0	0	0	0
XA92408	SR 924 Partial Interchange at NW 67th Avenue		0.0	Interchange Improvements	6-14	\$32,393	\$1,776	Activity /Phase	Funding Source	Proposed Funding (in \$000s)					
92408	SR 924 NW 67th Avenue									2019 - 2020	2020 - 2021	2021 - 2022	2022 - 2023	2023 - 2024	
	Safety enhancement									PE	MDX	402	0	0	0
			ROW							MDX	500	0	0	0	0
			DSB	MDX	7,000	14,140	8,576	0	0						

Notes: All Projects Pending 2019 Legislation

MIAMI-DADE TRANSPORTATION PLANNING ORGANIZATION
 TRANSPORTATION IMPROVEMENT PROGRAM
 MIAMI-DADE EXPRESSWAY AUTHORITY (MDX)

TPO Project No	Facility/Project Name	Length (miles)	Type of Work	LRTP Ref	Project Cost (\$000s)	Prior Years Cost (\$000s)	
Agency Project No	From /Location	To /Location		See Footnote			
Remarks /Comments							

Yearly Totals	179,688	230,203	334,432	296,185	187,423
5 Year TIP Total					\$1,227,931

Notes: All Projects Pending 2019 Legislation

Strategic Miami Area Rapid Transit (SMART) Plan
East-West Corridor (SMART)

Type of Project: **Expressway**

TPO Project No.	Facility/Project Name			Type of Work	Proposed Funding (\$000s)						TIP Page Ref
	From/Location	To/Location	Length (Miles)		2019 - 2020	2020 - 2021	2021 - 2022	2022 - 2023	2023 - 2024	5-YEAR TOTAL	
Agency Project No.	Responsible Agency			Project Comments							
XA83628	SR-836 (Dolphin) Improvements			Mainline Widening and Interchange Improvements	18,140	0	0	0	0	18,140	A3-2
	NW 57 Ave	NW 17 Ave	4.2								
83628	Miami-Dade Expressway Authority			Congestion Relief Project							
XA83629	SR 836 (Dolphin) Interchange Modifications At 87 Ave			Interchange Improvements	12,357	0	0	0	0	12,357	A3-2
	SR 836 West of 82 Ave	NW 97 Ave	0.0								
83629	Miami-Dade Expressway Authority			Congestion Relief Project							
XA83634	SR 836 (DOLPHIN) NEW HEFT RAMP CONNECTIONS			New Connector	12,648	20,140	15,105	8,369	0	56,262	A3-3
	NORTHBOUND / SOUTHBOUND HEFT	EASTBOUND / WESTBOUND SR 836 (DOLPHIN)	0.0								
83634	Miami-Dade Expressway Authority										

Strategic Miami Area Rapid Transit (SMART) Plan
Kendall Corridor (SMART)

Type of Project: **Expressway**

TPO Project No.	Facility/Project Name			Type of Work	Proposed Funding (\$000s)						TIP Page Ref
	From/Location	To/Location	Length (Miles)		2019 - 2020	2020 - 2021	2021 - 2022	2022 - 2023	2023 - 2024	5-YEAR TOTAL	
Agency Project No.	Responsible Agency			Project Comments							
XA83618	MDX SR-836 SouthWest Extension			Expressway Extension	25,075	138,179	268,433	277,298	187,423	896,408	A3-2
	Western Terminus of SR-836 (Dolphin)	SW 136 St	14.3								
83618	Miami-Dade Expressway Authority			CDMP amendment was adopted pursuant to Ordinance No. 18-109 but is currently under challenge pursuant to s. 163.3184, F.S. The adopted amendment restricts use of roadway for concurrency management or any measure of capacity for future development.							

Strategic Miami Area Rapid Transit (SMART) Plan

b - S. Miami-Dade Express (BERT)

Type of Project: Expressway

TPO Project No.	Facility/Project Name			Type of Work	Proposed Funding (\$000s)					TIP Page Ref	
	From/Location	To/Location	Length (Miles)		2019 - 2020	2020 - 2021	2021 - 2022	2022 - 2023	2023 - 2024		5-YEAR TOTAL
Agency Project No.	Responsible Agency		Project Comments								
XA87410	SR 874 (Don Shula) Ramp Connector			New Connector	32,267	0	0	0	0	32,267	A3-3
	SW 128 St	SR 874	2.0								
87410	Miami-Dade Expressway Authority		A portion of the project being built by FTE under partnership agreement.								

Strategic Miami Area Rapid Transit (SMART) Plan

d - S.W. Miami-Dade Express (BERT)

Type of Project: **Expressway**

TPO Project No.	Facility/Project Name			Type of Work	Proposed Funding (\$000s)						TIP Page Ref
	From/Location	To/Location	Length (Miles)		2019 - 2020	2020 - 2021	2021 - 2022	2022 - 2023	2023 - 2024	5-YEAR TOTAL	
Agency Project No.	Responsible Agency			Project Comments							
XA87410	SR 874 (Don Shula) Ramp Connector			New Connector	32,267	0	0	0	0	32,267	A3-3
	SW 128 St	SR 874	2.0								
87410	Miami-Dade Expressway Authority			A portion of the project being built by FTE under partnership agreement.							

Strategic Miami Area Rapid Transit (SMART) Plan
e1 - Florida's Turnpike (south) (BERT)

Type of Project: Expressway

TPO Project No.	Facility/Project Name			Type of Work	Proposed Funding (\$000s)						TIP Page Ref
	From/Location	To/Location	Length (Miles)		2019 - 2020	2020 - 2021	2021 - 2022	2022 - 2023	2023 - 2024	5-YEAR TOTAL	
Agency Project No.	Responsible Agency			Project Comments							
XA83634	SR 836 (DOLPHIN) NEW HEFT RAMP CONNECTIONS			New Connector	12,648	20,140	15,105	8,369	0	56,262	A3-3
	NORTHBOUND / SOUTHBOUND HEFT	EASTBOUND / WESTBOUND SR 836 (DOLPHIN)	0.0								
83634	Miami-Dade Expressway Authority										
XA87410	SR 874 (Don Shula) Ramp Connector			New Connector	32,267	0	0	0	0	32,267	A3-3
	SW 128 St	SR 874	2.0								
87410	Miami-Dade Expressway Authority			A portion of the project being built by FTE under partnership agreement.							

Strategic Miami Area Rapid Transit (SMART) Plan
e2 - Florida's Turnpike (north) (BERT)

Type of Project: **Expressway**

TPO Project No.	Facility/Project Name			Type of Work	Proposed Funding (\$000s)						TIP Page Ref
	From/Location	To/Location	Length (Miles)		2019 - 2020	2020 - 2021	2021 - 2022	2022 - 2023	2023 - 2024	5-YEAR TOTAL	
Agency Project No.	Responsible Agency			Project Comments							
XA83634	SR 836 (DOLPHIN) NEW HEFT RAMP CONNECTIONS			New Connector	12,648	20,140	15,105	8,369	0	56,262	A3-3
	NORTHBOUND / SOUTHBOUND HEFT	EASTBOUND / WESTBOUND SR 836 (DOLPHIN)	0.0								
83634	Miami-Dade Expressway Authority										

Strategic Miami Area Rapid Transit (SMART) Plan

f2 - Beach Express Central (BERT)

Type of Project: **Expressway**

TPO Project No.	Facility/Project Name			Type of Work	Proposed Funding (\$000s)					TIP Page Ref	
	From/Location	To/Location	Length (Miles)		2019 - 2020	2020 - 2021	2021 - 2022	2022 - 2023	2023 - 2024		5-YEAR TOTAL
Agency Project No.	Responsible Agency		Project Comments								
XA83611	SR 836/I-95 Interchange Improvements			Widening and Operational Improvements	50,251	50,581	42,318	10,518	0	153,668	A3-1
	NW 17th Ave	I-95	2.0								
83611	Miami-Dade Expressway Authority		Project on LRTP - Page 6-12								

Transportation Improvement Program (TIP)

Part Two: 5-Year Project Listing Secondary Gas Tax Program



PORTMIAMI



Private Sector



Miami-Dade Transportation
Planning Organization



Fiscal Years 2019/2020 - 2023/2024 Transportation Improvement Program

SECONDARY GAS TAX PROGRAM


Miami-Dade County Department of Transportation and Public Works

The program includes continuing projects that have fund allocations yearly.

Continuing Program Projects

Bridge Repair and Painting	Beautification Improvements
Guardrail Safety Improvements	Pavement Markings Contracts
Railroad Crossing Improvements	Maintenance of Roads and Bridges
Street Lighting Maintenance	Traffic Control Devices (Equipment/Materials)
Special Taxing District	Local Grant Match for TPO
Pavement Markings Crew	Traffic Signal Materials
Capitalization of Traffic Signals and Signs Crew	Road and Bridge Emergency Bridge Repairs/Improvements/Painting
ADA Hotline Projects	Traffic Signals and Signs Right-of-Way
Secondary Gas-Road and Bridge Maintenance	

MIAMI-DADE TRANSPORTATION PLANNING ORGANIZATION
TRANSPORTATION IMPROVEMENT PROGRAM
SECONDARY GAS TAX - (SGT)

TPO Project No	Facility/Project Name		Bicycle Accom	Type of Work							
	From/Location	To/Location	Length (miles)	Remarks							
Agency Project No	Detailed Project Description			LRTP Ref							

PW000015	Bridge Repair and Painting		0.0				Funding (in \$000s)					
	From/Location	To/Location					Proposed		Tentative 3-Year Program			
15	Various locations. County maintained bridges.			5-5								
							Activity /Phase	2019 - 2020	2020 - 2021	2021 - 2022	2022 - 2023	2023 - 2024
							BRIDGE	449	361	361	449	449

PW000017	Beautification Improvements		0.0				Funding (in \$000s)					
	From/Location	To/Location					Proposed		Tentative 3-Year Program			
17	RAAM and Tree Health - Landscape and maintain medians on various roadways.			5-5								
							Activity /Phase	2019 - 2020	2020 - 2021	2021 - 2022	2022 - 2023	2023 - 2024
							MAINTENANCE	4,295	4,274	4,255	4,234	4,234

PW000019	Guardrail Safety Improvements		0.0				Funding (in \$000s)					
	From/Location	To/Location					Proposed		Tentative 3-Year Program			
19	Various locations.			5-5								
							Activity /Phase	2019 - 2020	2020 - 2021	2021 - 2022	2022 - 2023	2023 - 2024
							MAINTENANCE	250	250	250	250	250

PW000021	Pavement Markings Contract		0.0				Funding (in \$000s)					
	From/Location	To/Location					Proposed		Tentative 3-Year Program			
21	Various locations.			5-5								
							Activity /Phase	2019 - 2020	2020 - 2021	2021 - 2022	2022 - 2023	2023 - 2024
							MAINTENANCE	500	500	500	500	500

Note: Totals reflect expenditures based on latest budgetary information of anticipated revenues, and may differ from actual amounts received.

MIAMI-DADE TRANSPORTATION PLANNING ORGANIZATION
 TRANSPORTATION IMPROVEMENT PROGRAM
 SECONDARY GAS TAX - (SGT)



TPO Project No	Facility/Project Name		Bicycle Accom	Type of Work			Project Cost (\$000s)	Prior Years' Funding (\$000s)
	From/Location	To/Location	Length (miles)	Remarks				
Agency Project No	Detailed Project Description			L RTP Ref				

PW000022	Railroad Crossing Improvements			5-5			Activity /Phase	Funding (in \$000s)				
		0.0						Proposed		Tentative 3-Year Program		
22	Various locations.						2019 - 2020	2020 - 2021	2021 - 2022	2022 - 2023	2023 - 2024	
							RAILROAD	500	500	500	500	500

PW000023	Maintenance of Roads and Bridges			5-5			Activity /Phase	Funding (in \$000s)				
		0.0						Proposed		Tentative 3-Year Program		
23	Road and bridge maintenance.						2019 - 2020	2020 - 2021	2021 - 2022	2022 - 2023	2023 - 2024	
							OTHER	500	500	500	500	500

PW000029	Street Lighting Maintenance			5-5			Activity /Phase	Funding (in \$000s)				
		0.0						Proposed		Tentative 3-Year Program		
29	FDOT yearly reimbursement is \$3,418,000. Net for DTPW is \$685,000/yr.						2019 - 2020	2020 - 2021	2021 - 2022	2022 - 2023	2023 - 2024	
							MAINTENANCE	685	551	551	685	685

PW000102	Traffic Control Devices (Equip. & Mat.)			5-5			Activity /Phase	Funding (in \$000s)				
		0.0						Proposed		Tentative 3-Year Program		
102	Replace existing control devices and provide signals and signs equipment.						2019 - 2020	2020 - 2021	2021 - 2022	2022 - 2023	2023 - 2024	
							CONSTRUCTION	750	603	603	750	750

Note: Totals reflect expenditures based on latest budgetary information of anticipated revenues, and may differ from actual amounts received.

MIAMI-DADE TRANSPORTATION PLANNING ORGANIZATION
 TRANSPORTATION IMPROVEMENT PROGRAM
 SECONDARY GAS TAX - (SGT)



TPO Project No	Facility/Project Name		Bicycle Accom	Type of Work			Project Cost (\$000s)	Prior Years' Funding (\$000s)
	From/Location	To/Location	Length (miles)	Remarks				
Agency Project No	Detailed Project Description			L RTP Ref				

PW000104	Special Taxing District		0.0			Activity /Phase	Funding (in \$000s)				
							Proposed		Tentative 3-Year Program		
104	Landscaping and maintenance.			5-5			2019 - 2020	2020 - 2021	2021 - 2022	2022 - 2023	2023 - 2024
MAINTENANCE							293	308	323	339	339

PW000106	Local Grant Match for TPO		0.0			Activity /Phase	Funding (in \$000s)				
							Proposed		Tentative 3-Year Program		
106				5-5			2019 - 2020	2020 - 2021	2021 - 2022	2022 - 2023	2023 - 2024
OTHER							655	661	665	670	670

PW000107	Pavement Markings Crew		0.0			Activity /Phase	Funding (in \$000s)				
							Proposed		Tentative 3-Year Program		
107				5-5			2019 - 2020	2020 - 2021	2021 - 2022	2022 - 2023	2023 - 2024
MAINTENANCE							600	482	482	600	600

PW000110	Traffic Signal Materials		0.0			Activity /Phase	Funding (in \$000s)				
							Proposed		Tentative 3-Year Program		
110				5-5			2019 - 2020	2020 - 2021	2021 - 2022	2022 - 2023	2023 - 2024
MAINTENANCE							1,600	1,286	1,286	1,600	1,600

Note: Totals reflect expenditures based on latest budgetary information of anticipated revenues, and may differ from actual amounts received.

MIAMI-DADE TRANSPORTATION PLANNING ORGANIZATION
 TRANSPORTATION IMPROVEMENT PROGRAM
 SECONDARY GAS TAX - (SGT)



TPO Project No	Facility/Project Name		Bicycle Accom	Type of Work			Project Cost (\$000s)	Prior Years' Funding (\$000s)
	From/Location	To/Location	Length (miles)	Remarks				
Agency Project No	Detailed Project Description			L RTP Ref				

PW000111	Capitalization of Traffic Signals & Signs Crew		0.0				Funding (in \$000s)					
							Proposed		Tentative 3-Year Program			
111				5-5			Activity /Phase	2019 - 2020	2020 - 2021	2021 - 2022	2022 - 2023	2023 - 2024
							MAINTENANCE	4,993	4,012	4,012	4,993	4,993

PW000113	Road & Bridge Emergency Bridge Repairs / Imprv. / Painting		0.0				Funding (in \$000s)					
							Proposed		Tentative 3-Year Program			
113				5-5			Activity /Phase	2019 - 2020	2020 - 2021	2021 - 2022	2022 - 2023	2023 - 2024
							MAINTENANCE	200	161	161	200	200

PW000114	ADA Hotline Projects		0.0				Funding (in \$000s)					
							Proposed		Tentative 3-Year Program			
114				5-5			Activity /Phase	2019 - 2020	2020 - 2021	2021 - 2022	2022 - 2023	2023 - 2024
							PLANNING, ENGINEERING & CONSTRUCTION	500	402	402	500	500

PW000116	Right-of-Way Title Plant Rental		0.0				Funding (in \$000s)					
							Proposed		Tentative 3-Year Program			
000116				5-5			Activity /Phase	2019 - 2020	2020 - 2021	2021 - 2022	2022 - 2023	2023 - 2024
							OTHER	55	44	44	55	55

Note: Totals reflect expenditures based on latest budgetary information of anticipated revenues, and may differ from actual amounts received.

MIAMI-DADE TRANSPORTATION PLANNING ORGANIZATION
 TRANSPORTATION IMPROVEMENT PROGRAM
 SECONDARY GAS TAX - (SGT)



TPO Project No	Facility/Project Name		Bicycle Accom	Type of Work			Project Cost (\$000s)	Prior Years' Funding (\$000s)
	From/Location	To/Location	Length (miles)	Remarks				
Agency Project No	Detailed Project Description			L RTP Ref				

PW000117	Secondary Gas-Road and Bridge Maintenance						Funding (in \$000s)					
		0.0					Proposed		Tentative 3-Year Program			
000117				5-5			Activity /Phase	2019 - 2020	2020 - 2021	2021 - 2022	2022 - 2023	2023 - 2024
OTHER								1,658	0	0	0	0

PW000118	Flagler Street Reconstruction		Roadway reconstruction				Funding (in \$000s)					
		0.0					Proposed		Tentative 3-Year Program			
000118	Roadway reconstruction			5-5	4,170		Activity /Phase	2019 - 2020	2020 - 2021	2021 - 2022	2022 - 2023	2023 - 2024
PLANNING, ENGINEERING & CONSTRUCTION								0	2,085	2,085	0	0

Yearly Totals	18,483	16,980	16,980	16,825	16,825
5 Year TIP Total				86,093	

Note: Totals reflect expenditures based on latest budgetary information of anticipated revenues, and may differ from actual amounts received.

Transportation Improvement Program (TIP)

Part Two: 5-Year Project Listing Road Impact Fee



PORTMIAMI



Private Sector



Miami-Dade Transportation
Planning Organization



Fiscal Years 2019/2020 - 2023/2024 Transportation Improvement Program

ROAD IMPACT FEE

Miami-Dade County - Department of Transportation and Public Works

On December 6, 1988, the Board of County Commissioners adopted Dade County Road Impact Fee Ordinance No. 88-112, which provides for the fair share assessment of road impact fees on new building construction in Miami-Dade County, including municipalities. The County has been divided into nine road impact fee benefit districts. Fees collected within each district will be expended for roadway capacity improvements within each district.

Each district program includes four improvement categories: Road and Bridge Projects, Resurfacing, Traffic Operations Projects to Increase Capacity and Safety (T.O.P.I.C.S.), and Traffic Control Devices.

Road and Bridge Projects

Capacity improvements along arterials and collectors

Continuing Program Projects

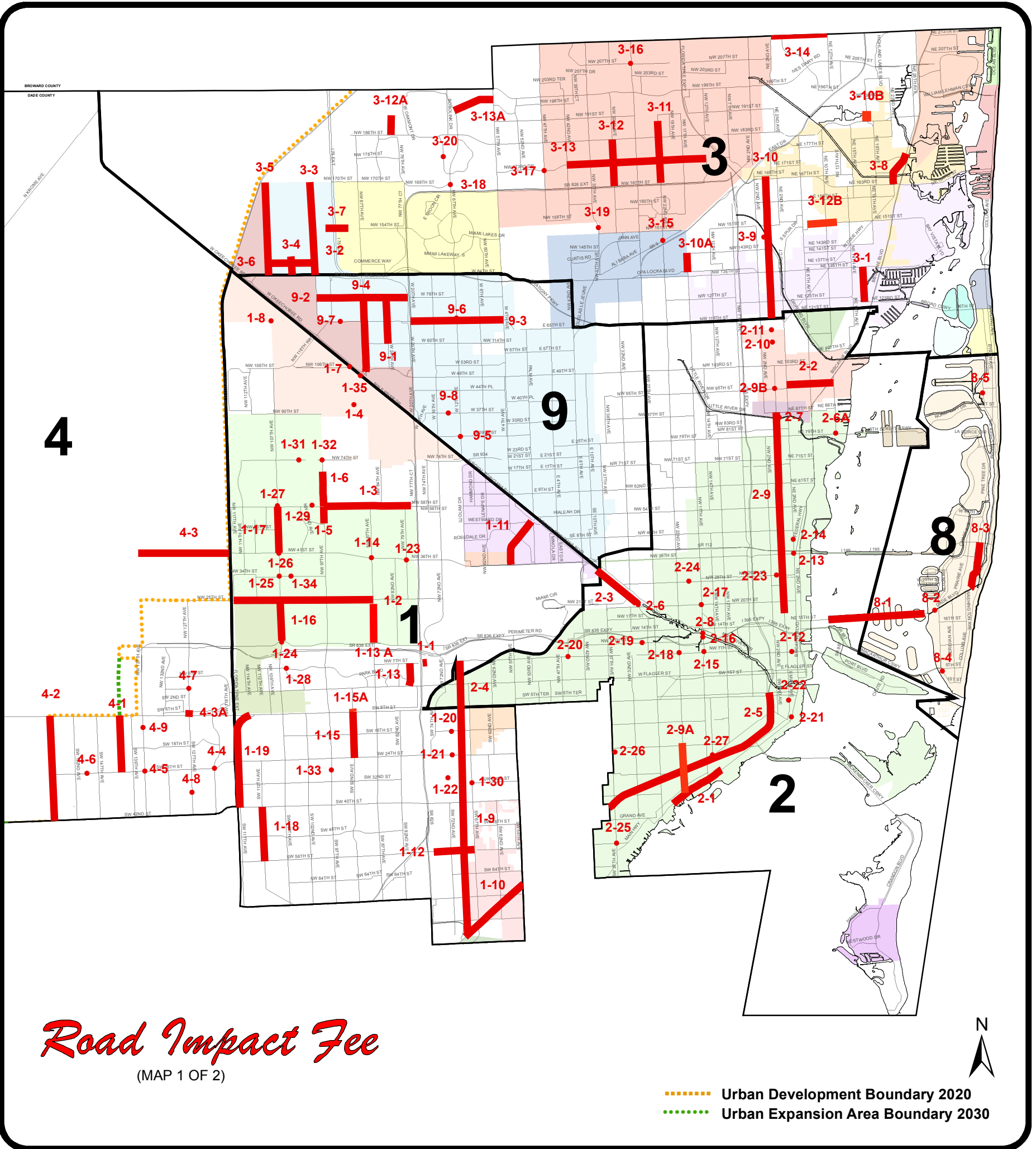
Resurfacing

Paving, widening, drainage, striping

T.O.P.I.C.S. (Traffic Operations Projects to Increase Capacity and Safety) Intersection Improvements

Traffic Control Devices

Signalization



Road Impact Fee

(MAP 1 OF 2)

Program of Projects

RIF District 1

- 1-1. NW 7th Street from NW 79th Avenue to NW 76th Avenue
- 1-2. NW 25th Street from NW 117th Avenue to NW 87th Avenue
- 1-3. NW 58th Street from NW 97th Avenue to SR 826
- 1-4. NW 89th Avenue and NW 93rd Street
- 1-5. NW 97th Avenue from NW 52nd Street to NW 58th Street
- 1-6. NW 97th Avenue from NW 58th Street to NW 70th Street
- 1-7. NW 106th Street and NW South River Drive Culvert
- 1-8. NW 107th Avenue and NW 122nd Street
- 1-9. Ludlam Bikepath
- 1-10. Underline
- 1-11. NW 57th Avenue from NW 36th Street to South of Circle
- 1-12. SW 56th Street from SW 75th Avenue to SW 67th Avenue
- 1-13. NW 79th Avenue from Flagler Street to NW 7th Street
- 1-13A. NW 87th Avenue from NW 12th Avenue to NW 21st Terrace
- 1-14. NW 87th Avenue and NW 36th Street
- 1-15. SW 92nd Avenue from SW 24th Street to SW 8th Street
- 1-15A. SW 92nd Avenue from SW 8th St to 120ft North
- 1-16. NW 107th Avenue from NW 12th Street to NW 25th Street
- 1-17. NW 107th Avenue from NW 41st Street to NW 58th Street
- 1-18. SW 112th Avenue from NW 56th Street to SW 40th Street
- 1-19. SW 117th Avenue from SW 40th Street to SW 8th Street
- 1-20. SW 16th Street and SW 71st Court (R/R Crossing)
- 1-21. SW 24th Street and SW 72nd Avenue (R/R Crossing)
- 1-22. Waterway Drive and SW 72nd Avenue (R/R Crossing)
- 1-23. NW 79th Avenue and NW 36th Street
- 1-24. NW 107th Avenue and NW 12th Street
- 1-25. NW 107th Avenue and NW 33rd Street
- 1-26. NW 107th Avenue and NW 41st Street
- 1-27. NW 107th Avenue and NW 58th Street
- 1-28. NW 7th Street and W Park Drive
- 1-29. NW 58th Street and NW 99th Avenue
- 1-30. SW 67th Avenue and SW 33rd Street
- 1-31. NW 74th Street and NW 102nd Avenue
- 1-32. NW 74th Street and NW 97th Avenue
- 1-33. SW 97th Avenue and SW 28th Street
- 1-34. NW 104th Avenue and NW 33rd Street
- 1-35. NW South River Drive and NW 89th Avenue

RIF District 2

- 2-1. South Baysshore Drive from Darwin Street to Mercy Way
- 2-2. NE 96th Street from NE 2nd Avenue to NE 10th Avenue

RIF District 3

- 2-3. NW South River Drive from NW 31st Street to Tamiami Swing Bridge
- 2-4. Ludlam Bikepath
- 2-5. Underline
- 2-6. Tamiami Canal Bridge Replacement
- 2-6A. NE 10th Avenue North of 79th Street
- 2-7. N Miami Avenue and Little River Canal
- 2-8. NW 17th Avenue and Miami River
- 2-9. N Miami Avenue from N 17th Street and N 87th Street
- 2-9A. SW 22nd Avenue from US-1 to Coral Way
- 2-9B. N Miami Avenue and N 95th Street
- 2-10. N Miami Avenue and N 111th Street
- 2-11. N Miami Avenue and N 115th Street
- 2-12. NE 1st Avenue and NE 6th Street
- 2-13. NE 2nd Avenue and NE 36th Street
- 2-14. NE 2nd Avenue and NE 42nd Street
- 2-15. NW 17th Avenue and NW 7th Street
- 2-16. NW 17th Avenue and NW South River Drive
- 2-17. NW 17th Avenue and NW 20th Street
- 2-18. NW 22nd Avenue and NW 7th Street
- 2-19. NW 30th Avenue and NW 11th Street
- 2-20. NW 45th Avenue and NW 7th Street
- 2-21. Brickell Avenue and SE 14th Terrace
- 2-22. S Miami Avenue and South 10th Street
- 2-23. NW 1st Avenue and NW 29th Street
- 2-24. NW 28th Street and NW 19th Avenue
- 2-25. SW 37th Avenue and Poinciana Avenue
- 2-26. SW 37th Avenue and SW 26th Street
- 2-27. US-1 and SW 16th Avenue
- 3-1. NE 16th Avenue from NE 123rd Street to NE 135th Street
- 3-2. NW 97th Avenue from NW 138th Street to NW 154th Street
- 3-3. NW 97th Avenue from NW 154th Street to NW 170th Street
- 3-4. NW 102nd Avenue from NW 138th Street to NW 145th Place
- 3-5. NW 107th Avenue from NW 138th Street to NW 170th Street
- 3-6. NW 142nd Street from NW 107th Avenue to NW 97th Avenue
- 3-7. NW 154th Street from W 34th Lane to NW 89th Avenue
- 3-8. West Dixie Highway from NE 163rd Street to NE 175th Street
- 3-9. N Miami Avenue North of NW 143rd Street
- 3-10. N Miami Avenue from N 119th Street to N 167th Street
- 3-10A. NW 17th Avenue from Opa-Locka Boulevard to NW 143rd Street

RIF District 3

- 3-10B. NE 18th Avenue from NE 185th Street to NE 187th Street
- 3-11. NW 22nd Avenue from NW 167th Street to NW 188th Terrace
- 3-12. NW 32nd Avenue from NW 167th Street to NW 183rd Street
- 3-12A. NW 79th Avenue from NW 186th Street to NW 194th Street
- 3-12B. NE 149th Street from NE 6th Avenue to NE 12th Avenue
- 3-13. NW 175th Street from NW 42nd Avenue to NW 12th Avenue
- 3-13A. NW 199th Street from NW 67th Avenue to NW 57th Avenue
- 3-14. NE 215th Street from NE 2nd Avenue to NE 12th Avenue
- 3-15. NW 22nd Avenue and Ali Baba Avenue (R/R Crossing)
- 3-16. NW 27th Avenue and NW 207th Street
- 3-17. NW 47th Avenue and NW 173rd Drive
- 3-18. NW 67th Avenue and NW 169th Street
- 3-19. NW 37th Avenue and NW 153rd Street
- 3-20. NW 68th Avenue and NW 179th Street

RIF District 4

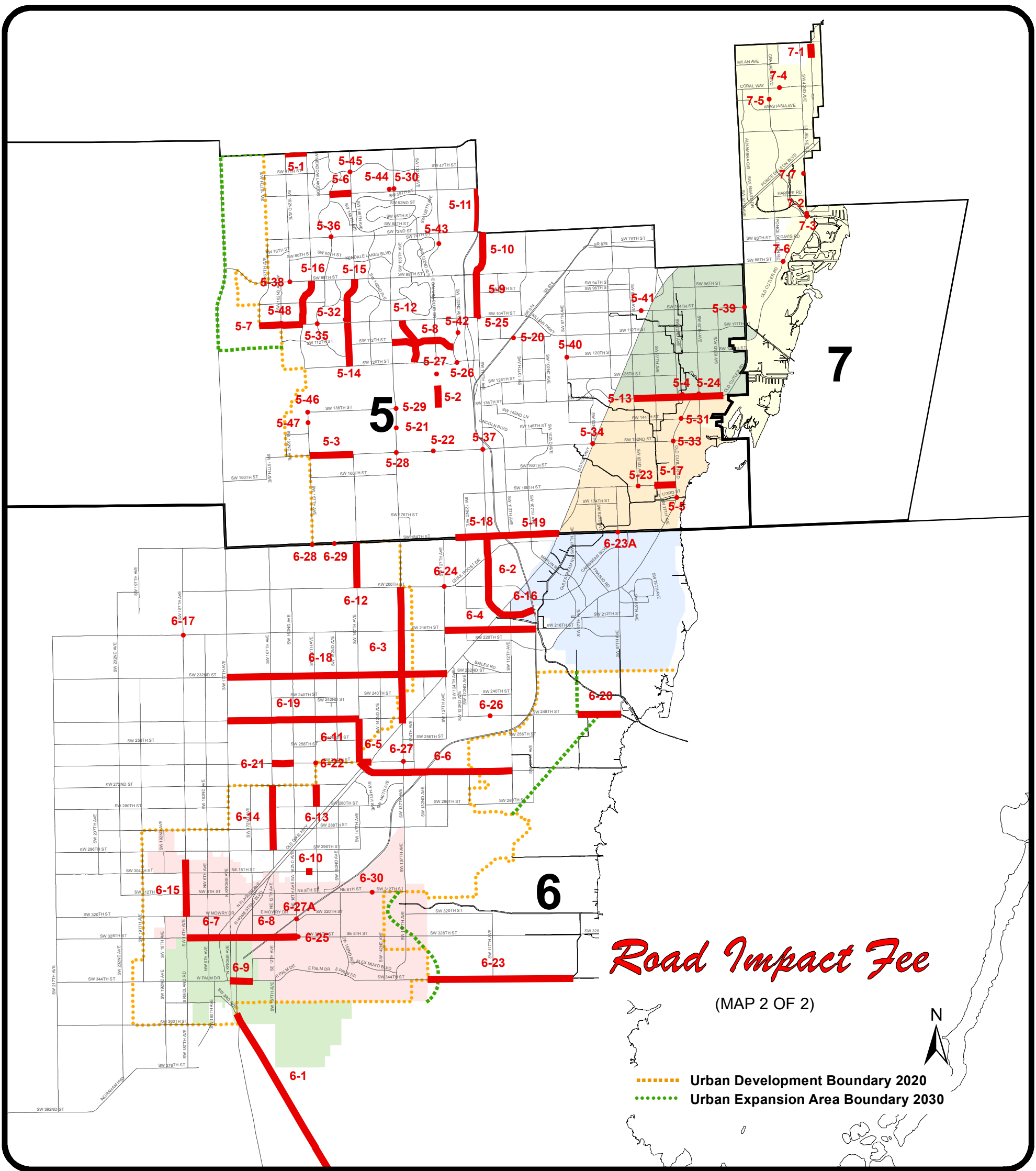
- 4-1. SW 142nd Avenue from SW 26th Street to SW 8th Street
- 4-2. SW 157th Avenue from SW 42nd Street to SW 8th Street
- 4-3. NW 41st Street west of HEFT
- 4-3A. SW 127th Avenue from SW 8th Street to SW 6th Street
- 4-4. SW 122nd Avenue and SW 26th Street
- 4-5. SW 137th Avenue and SW 26th Street
- 4-6. SW 149th Avenue and SW 26th Street
- 4-7. NW 127th Avenue and NW 2nd Street
- 4-8. SW 127th Avenue and SW 34th Street
- 4-9. SW 137th Avenue and SW 11th Street

RIF District 8

- 8-1. Venetian Causeway Bridge
- 8-2. West Avenue Bridge over Collins Canal
- 8-3. Pine Tree Drive from 23rd Street to 41st Street
- 8-4. Alton Road and 4th Street
- 8-5. Dickens Avenue and 75th Street

RIF District 9

- 9-1. W 24th Avenue from W 60th Street to W 76th Street
- 9-2. W 76th Street from W 36th Avenue to W 20th Avenue
- 9-3. W 68th Street from SR 826 to W 4th Avenue
- 9-4. NW 87th Avenue from NW 103rd Street to NW 138th Street
- 9-5. W 12th Avenue and W 29th Street
- 9-6. W 12th Avenue and W 68th Street
- 9-7. W 32nd Avenue and W 68th Street
- 9-8. W 14th Avenue and W 37th Street



Road Impact Fee

(MAP 2 OF 2)

- Urban Development Boundary 2020
- Urban Expansion Area Boundary 2030

Program of Projects

RIF District 5

- 5-1. SW 42nd Street from SW 162nd Avenue to SW 157th Avenue
- 5-2. SW 127th Avenue from SW 136th Street to SW 128th Street
- 5-3. SW 152nd Street from SW 157th Avenue to SW 147th Avenue
- 5-4. SW 136th Street East of SW 72nd Avenue
- 5-5. Old Cutler Road and Cutler Canal C-100
- 5-6. SW 56th Street from SW 152nd Avenue to SW 147th Avenue
- 5-7. SW 104th Street from SW 167th Avenue to SW 157th Avenue
- 5-8. SW 112th Street from SW 137th Avenue to SW 122nd Avenue
- 5-9. SW 117th Avenue from SW 104th Street to SW 88th Street
- 5-10. SW 117th Avenue from SW 88th Street to SW 72nd Street
- 5-11. SW 117th Avenue from SW 72nd Street to SW 56th Street
- 5-12. SW 134th Avenue/SW 132nd Avenue from SW 120th Street to SW 104th Street
- 5-13. SW 136th Street from SW 82nd Avenue to Old Cutler Road
- 5-14. SW 147th Avenue from SW 120th Street and SW 104th Street
- 5-15. SW 147th Avenue from SW 104th Street to SW 88th Street
- 5-16. SW 157th Avenue from SW 104th Street to SW 88th Street
- 5-17. SW 168th Street from SW 78th Avenue to Old Cutler Road
- 5-18. SW 184th Street from SW 124th Avenue to HEFT
- 5-19. SW 184th Street from HEFT to US-1
- 5-20. SW 112th Street West of SW 108th Court (R/R Crossing)
- 5-21. SW 137th Avenue and SW 143rd Street (R/R Crossing)
- 5-22. SW 152nd Street and SW 133rd Avenue (R/R/Crossing)
- 5-23. SW 82nd Avenue and SW 168th Street
- 5-24. SW 67th Avenue and Old Cutler Road
- 5-25. SW 117th Avenue and SW 104th Street
- 5-26. SW 122nd Avenue and SW 120th Street
- 5-27. SW 127th Avenue and SW 124th Street
- 5-28. SW 137th Avenue and SW 152nd Street
- 5-29. SW 137th Avenue and SW 136th Street
- 5-30. SW 137th Avenue and SW 56th Street
- 5-31. SW 144th Street and Old Cutler Road

- 5-32. SW 147th Avenue and SW 104th Street
- 5-33. SW 152nd Street and Old Cutler Road
- 5-34. SW 152nd Street and US-1
- 5-35. SW 152nd Avenue and SW 104th Street
- 5-36. SW 152nd Avenue and SW 72nd Street
- 5-37. SW 152nd Street and SW 117th Avenue
- 5-38. SW 162nd Avenue and SW 88th Street
- 5-39. SW 57th Avenue and SW 104th Street
- 5-40. SW 97th Avenue and SW 120th Street
- 5-41. SW 104th Street and SW 79th Avenue
- 5-42. SW 122nd Avenue and SW 106th Street
- 5-43. SW 127th Avenue and SW 76th Street
- 5-44. SW 138th Avenue and SW 56th Street
- 5-45. SW 147th Avenue and SW 47th Street
- 5-46. SW 157th Avenue and SW 136th Street
- 5-47. SW 157th Avenue and SW 140th Street
- 5-48. SW 162nd Avenue and SW 104th Street

- 6-13. SW 157th Avenue from SW 280th Street to SW 272nd Street
- 6-14. SW 167th Avenue from SW 296th Street to SW 272nd Street
- 6-15. SW 187th Avenue from SW 320th Street to SW 299th Street
- 6-16. SW 211th Street from US-1 to HEFT
- 6-17. SW 216th Street and SW 187th Avenue
- 6-18. SW 232nd Street from Krome Avenue to US-1
- 6-19. SW 248th Street from Krome Avenue to SW 147th Avenue
- 6-20. SW 248th Street from SW 97th Avenue to SW 87th Avenue
- 6-21. SW 264th Street from SW 167th Avenue to SW 162nd Avenue
- 6-22. SW 264th Street and SW 157th Avenue
- 6-23. SW 344th Street from SW 132nd Avenue to SW 97th Avenue
- 6-23A. SW 87th Avenue and SW 184th Street
- 6-24. SW 127th Avenue and SW 200th Street
- 6-25. SW 162nd Avenue and SW 328th Street
- 6-26. SW 117th Avenue and SW 248th Street
- 6-27. SW 137th Avenue and SW 264th Street
- 6-27A. SW 162nd Avenue and SW 320th Street
- 6-28. SW 184th Street and SW 157th Avenue
- 6-29. SW 184th Street and SW 152nd Avenue
- 6-30. SW 312th Street and Malibu Way

RIF District 6

- 6-1. Card Sound Road from US-1 to Miami-Dade County Line
- 6-2. SW 117th Avenue from US-1 to SW 184th Street
- 6-3. SW 137th Avenue from US-1 to SW 200th Street
- 6-4. SW 216th Street from SW 127th Avenue to HEFT
- 6-5. SW 264th Street from SW 147th Avenue to US-1
- 6-6. SW 268th Street from US-1 to SW 112th Avenue
- 6-7. SW 328th Street from SW 187th Avenue to US-1
- 6-8. SW 328th Street from US-1 to SW 162nd Avenue
- 6-9. SW 344th Street from US-1 to SW 172nd Avenue
- 6-10. SW 304th Street Bridge from SW 159th Avenue to SW 158th Avenue
- 6-11. SW 147th Avenue from SW 264th Street to SW 248th Street
- 6-12. SW 147th Avenue from SW 200th Street to SW 184th Street


RIF District 7

- 7-1. Ponce de Leon Boulevard from Salamanca Avenue to Antiquera Avenue
- 7-2. SW 42nd Avenue and Coral Gables Canal
- 7-3. Cocoplum Circle
- 7-4. Coral Way and Anderson Road
- 7-5. De Soto Fountain
- 7-6. Old Cutler Road and SW 88th Street
- 7-7. Le Jeune Road and Poinciana Avenue

MIAMI-DADE TRANSPORTATION PLANNING ORGANIZATION
 TRANSPORTATION IMPROVEMENT PROGRAM
 ROAD IMPACT FEE (RIF)

Road Impact Fee District: **District 1**

Municipalities: *Doral / South Miami / West Miami / Sweetwater / Virginia Gardens / Miami Springs / Medley / Uninc. Miami-Dade Co.*

TPO Project No.	Facility/Project Name		Bicycle Accom	Type of Work	Project Cost (\$000s)	Prior Years' Funding (\$000s)					
	From /Location	To /Location	Length (miles)								
Agency Project No.	Detailed Project Description				L RTP Ref						
	Status	Remarks									

PW0001002	NW 7 Street			New 2 lanes				Funding (in \$000s)				
	NW 79 Avenue	NW 76 Avenue	0.4					Proposed		Tentative 3-Year Program		
0001002	New 2 lanes. Prior Years' Funding as follows: \$352,000 for PE, \$1,992,000 for CST.				\$2,344	\$2,344	Activity /Phase	2019 - 2020	2020 - 2021	2021 - 2022	2022 - 2023	2023 - 2024
	Under design			6-14								

PW0001070	NW 25 Street		Other	Widen from 4 to 6 lanes				Funding (in \$000s)				
	NW 117 Avenue	NW 87 Avenue	3.0					Proposed		Tentative 3-Year Program		
0001070	Widen from 4 to 6 lanes. Prior Years' Funding as follows: \$3,250,000 for PE, \$16,900,000 for CST.				\$51,750	\$20,150	Activity /Phase	2019 - 2020	2020 - 2021	2021 - 2022	2022 - 2023	2023 - 2024
				6-18				CST	7,500	8,000	8,000	8,100

BOND - Capital Asset Acquisition Special Obligation Bonds
 B.R. - Repayment of Capital Asset Acquisition Special Obligation Bonds
 CIGP - County Incentive Grant Program
 LRTP - Subject to Long Range Plan Amendment


PE Preliminary Engineering
 CST Construction
 CEI Construction Engineering Inspection
 COMB Combined Funding in Prior Years

Totals reflect expenditures based on latest budgetary information of anticipated revenues, and may differ from actual amounts received.

MIAMI-DADE TRANSPORTATION PLANNING ORGANIZATION
 TRANSPORTATION IMPROVEMENT PROGRAM
 ROAD IMPACT FEE (RIF)

Road Impact Fee District: **District 1**

Municipalities: *Doral / South Miami / West Miami / Sweetwater / Virginia Gardens / Miami Springs / Medley / Uninc. Miami-Dade Co.*

TPO Project No.	Facility/Project Name		Bicycle Accom	Type of Work	Project Cost (\$000s)	Prior Years' Funding (\$000s)						
	From /Location	To /Location	Length (miles)									L RTP Ref
Agency Project No.	Detailed Project Description			Remarks	Project Cost (\$000s)	Prior Years' Funding (\$000s)	Funding (in \$000s)					
Status							Proposed	Tentative 3-Year Program				
							2019 - 2020	2020 - 2021	2021 - 2022	2022 - 2023	2023 - 2024	
PW000744	NW 58 Street		Other	Road reconstruction			Funding (in \$000s)					
	NW 97 Avenue	SR 826	2.0									
744	Road reconstruction. Prior Years' Funding as follows: \$1,292,000 for PE, \$10,828,000 for CST.						Proposed		Tentative 3-Year Program			
	Under design						6-24	\$12,120	\$12,120	Activity /Phase	2019 - 2020	2020 - 2021
PW000862	NW 89 Avenue and NW 93 Street			Widen to 3 lanes			Funding (in \$000s)					
			1.5									
000862	Widen to 3 lanes. Prior Years' Funding as follows: \$1,000,000 for CST.						Proposed		Tentative 3-Year Program			
	Under construction		Joint Participation Agreement with Town of Medley.				6-14	\$3,100	\$1,000	Activity /Phase	2019 - 2020	2020 - 2021

BOND - Capital Asset Acquisition Special Obligation Bonds
 B.R. - Repayment of Capital Asset Acquisition Special Obligation Bonds
 CIGP - County Incentive Grant Program
 LRTP - Subject to Long Range Plan Amendment

PE Preliminary Engineering
 CST Construction
 CEI Construction Engineering Inspection
 COMB Combined Funding in Prior Years

Totals reflect expenditures based on latest budgetary information of anticipated revenues, and may differ from actual amounts received.

MIAMI-DADE TRANSPORTATION PLANNING ORGANIZATION
 TRANSPORTATION IMPROVEMENT PROGRAM
 ROAD IMPACT FEE (RIF)

Road Impact Fee District: **District 1**

Municipalities: *Doral / South Miami / West Miami / Sweetwater / Virginia Gardens / Miami Springs / Medley / Uninc. Miami-Dade Co.*

TPO Project No.	Facility/Project Name		Bicycle Accom	Type of Work	Project Cost (\$000s)	Prior Years' Funding (\$000s)	
	From /Location	To /Location	Length (miles)				
Agency Project No.	Detailed Project Description				L RTP Ref		
	Status	Remarks					

PW000860	NW 97 Avenue		Bike Lane	Widen from 2 to 4 lanes				Funding (in \$000s)				
	NW 52 Street	NW 58 Street	0.4					Proposed		Tentative 3-Year Program		
000860	Widen from 2 to 4 lanes. Prior Years' Funding as follows: \$367,000 for PE, \$2,953,000 for CST.						Activity /Phase	2019 - 2020	2020 - 2021	2021 - 2022	2022 - 2023	2023 - 2024
	Under design							6-14	\$3,320	\$3,320		

PW000751	NW 97 Avenue		Bike Lane	Widen from 2 to 4 lanes				Funding (in \$000s)				
	NW 58 Street	NW 70 Street	0.8					Proposed		Tentative 3-Year Program		
751	Widen from 2 to 4 lanes. Prior Years' Funding as follows: \$640,000 for PE, \$5,205,000 for CST.						Activity /Phase	2019 - 2020	2020 - 2021	2021 - 2022	2022 - 2023	2023 - 2024
	Under design							6-12	\$5,845	\$5,845		

BOND - Capital Asset Acquisition Special Obligation Bonds
 B.R. - Repayment of Capital Asset Acquisition Special Obligation Bonds
 CIGP - County Incentive Grant Program
 LRTP - Subject to Long Range Plan Amendment


PE Preliminary Engineering
 CST Construction
 CEI Construction Engineering Inspection
 COMB Combined Funding in Prior Years

Totals reflect expenditures based on latest budgetary information of anticipated revenues, and may differ from actual amounts received.

MIAMI-DADE TRANSPORTATION PLANNING ORGANIZATION
 TRANSPORTATION IMPROVEMENT PROGRAM
 ROAD IMPACT FEE (RIF)

Road Impact Fee District: **District 1**

Municipalities: *Doral / South Miami / West Miami / Sweetwater / Virginia Gardens / Miami Springs / Medley / Uninc. Miami-Dade Co.*

TPO Project No.	Facility/Project Name		Bicycle Accom	Type of Work	Project Cost (\$000s)	Prior Years' Funding (\$000s)					
	From /Location	To /Location	Length (miles)								
Agency Project No.	Detailed Project Description			Remarks	Project Cost (\$000s)	Prior Years' Funding (\$000s)	Funding (in \$000s)				
Status							Proposed	Tentative 3-Year Program			
							2019 - 2020	2020 - 2021	2021 - 2022	2022 - 2023	2023 - 2024
PW671133 A	NW 106 Street and NW S River Drive Culvert			Culvert			Funding (in \$000s)				
			0.0								
671133A	Culvert. Prior Years' Funding as follows: \$123,000 for PE, \$1,398,000 for CST.						Proposed		Tentative 3-Year Program		
	Design completed						5-5	\$1,521	\$1,521	Activity /Phase	2019 - 2020
PW000651	NW 107 Avenue and NW 122 Street			New flyover ramp (2 lanes)			Funding (in \$000s)				
			0.0								
651	New flyover ramp. Prior Years' Funding as follows: \$983,003 for PE/ROW/CST.						Proposed		Tentative 3-Year Program		
		Joint Participation Agreement with Town of Medley. Additional funding by others.						\$7,500	\$983	Activity /Phase	2019 - 2020

BOND - Capital Asset Acquisition Special Obligation Bonds
 B.R. - Repayment of Capital Asset Acquisition Special Obligation Bonds
 CIGP - County Incentive Grant Program
 LRTP - Subject to Long Range Plan Amendment


PE Preliminary Engineering
 CST Construction
 CEI Construction Engineering Inspection
 COMB Combined Funding in Prior Years

Totals reflect expenditures based on latest budgetary information of anticipated revenues, and may differ from actual amounts received.

MIAMI-DADE TRANSPORTATION PLANNING ORGANIZATION
 TRANSPORTATION IMPROVEMENT PROGRAM
 ROAD IMPACT FEE (RIF)

Road Impact Fee District: **District 1**

Municipalities: *Doral / South Miami / West Miami / Sweetwater / Virginia Gardens / Miami Springs / Medley / Uninc. Miami-Dade Co.*

TPO Project No.	Facility/Project Name		Bicycle Accom	Type of Work	Project Cost (\$000s)	Prior Years' Funding (\$000s)								
	From /Location	To /Location	Length (miles)									L RTP Ref		
Agency Project No.	Detailed Project Description			Remarks	Project Cost (\$000s)	Prior Years' Funding (\$000s)	Activity /Phase	Funding (in \$000s)						
Status								Proposed	Tentative 3-Year Program					
	2019 - 2020	2020 - 2021	2021 - 2022	2022 - 2023	2023 - 2024									
PW000963	Ludlam Bikepath			Bikepath				Funding (in \$000s)						
	Dadeland North	NW 7 Street	6.0											
000963	Bikepath. Subject to traffic capacity study. Prior Years' Funding as follows: \$22,500,000 for CST.													
		Additional funding in RIF 2. Additional funding by others.			\$30,000	\$22,500	Activity /Phase	2019 - 2020	2020 - 2021	2021 - 2022	2022 - 2023	2023 - 2024		
PW0001041	Underline			Pedestrian/bicycle improvements				Funding (in \$000s)						
	Dadeland South	Miami River	9.6											
0001041	Pedestrian bicycle improvements. Prior Years' Funding as follows: \$500,000 for CST.													
	Under design	Additional funding in RIF 2. Additional funding by others.			\$120,450	\$500	Activity /Phase	2019 - 2020	2020 - 2021	2021 - 2022	2022 - 2023	2023 - 2024		
							CST	12,000	3,000	3,000	3,000	3,000		

BOND - Capital Asset Acquisition Special Obligation Bonds
 B.R. - Repayment of Capital Asset Acquisition Special Obligation Bonds
 CIGP - County Incentive Grant Program
 LRTP - Subject to Long Range Plan Amendment

PE Preliminary Engineering
 CST Construction
 CEI Construction Engineering Inspection
 COMB Combined Funding in Prior Years

Totals reflect expenditures based on latest budgetary information of anticipated revenues, and may differ from actual amounts received.

MIAMI-DADE TRANSPORTATION PLANNING ORGANIZATION
 TRANSPORTATION IMPROVEMENT PROGRAM
 ROAD IMPACT FEE (RIF)

Road Impact Fee District: **District 1**

Municipalities: *Doral / South Miami / West Miami / Sweetwater / Virginia Gardens / Miami Springs / Medley / Uninc. Miami-Dade Co.*

TPO Project No.	Facility/Project Name		Bicycle Accom	Type of Work	Project Cost (\$000s)	Prior Years' Funding (\$000s)					
	From /Location	To /Location	Length (miles)								
Agency Project No.	Detailed Project Description			L RTP Ref							
	Status		Remarks								

PW0001040	NW 57 Avenue			Resurfacing				Funding (in \$000s)				
	NW 36 Street	South of Circle	1.0					Proposed		Tentative 3-Year Program		
0001040	Resurfacing. Prior Years' Funding as follows: \$653,000 for CST.				\$653	\$653	Activity /Phase	2019 - 2020	2020 - 2021	2021 - 2022	2022 - 2023	2023 - 2024
								5-5				

PW0001071	SW 56 Street			Resurfacing				Funding (in \$000s)				
	SW 75 Avenue	SW 67 Avenue	0.9					Proposed		Tentative 3-Year Program		
0001071	Resurfacing. Prior Years' Funding as follows: \$725,000 for CST.				\$725	\$725	Activity /Phase	2019 - 2020	2020 - 2021	2021 - 2022	2022 - 2023	2023 - 2024
	Construction completed							5-5				

BOND - Capital Asset Acquisition Special Obligation Bonds
 B.R. - Repayment of Capital Asset Acquisition Special Obligation Bonds
 CIGP - County Incentive Grant Program
 LRTP - Subject to Long Range Plan Amendment

PE Preliminary Engineering
 CST Construction
 CEI Construction Engineering Inspection
 COMB Combined Funding in Prior Years

Totals reflect expenditures based on latest budgetary information of anticipated revenues, and may differ from actual amounts received.

MIAMI-DADE TRANSPORTATION PLANNING ORGANIZATION
 TRANSPORTATION IMPROVEMENT PROGRAM
 ROAD IMPACT FEE (RIF)

Road Impact Fee District: **District 1**

Municipalities: *Doral / South Miami / West Miami / Sweetwater / Virginia Gardens / Miami Springs / Medley / Uninc. Miami-Dade Co.*

TPO Project No.	Facility/Project Name		Bicycle Accom	Type of Work	Project Cost (\$000s)	Prior Years' Funding (\$000s)	
	From /Location	To /Location	Length (miles)				
Agency Project No.	Detailed Project Description				L RTP Ref		
	Status	Remarks					

PW0001042	NW 79 Avenue			Resurfacing				Funding (in \$000s)				
	Flagler Street	NW 7 Street	0.5									
0001042	Resurfacing. Prior Years' Funding as follows: \$325,000 for CST.						Activity /Phase	Proposed		Tentative 3-Year Program		
	Construction completed			5-5				\$325	\$325	2019 - 2020	2020 - 2021	2021 - 2022

PW201901	NW 87 Avenue			Resurfacing				Funding (in \$000s)				
	NW 12 Street	NW 21 Terrace	0.7									
201901	Resurfacing. Prior Years' Funding as follows: \$652,000 for CST.						Activity /Phase	Proposed		Tentative 3-Year Program		
								\$652	\$652	2019 - 2020	2020 - 2021	2021 - 2022

BOND - Capital Asset Acquisition Special Obligation Bonds
 B.R. - Repayment of Capital Asset Acquisition Special Obligation Bonds
 CIGP - County Incentive Grant Program
 LRTP - Subject to Long Range Plan Amendment

PE Preliminary Engineering
 CST Construction
 CEI Construction Engineering Inspection
 COMB Combined Funding in Prior Years

Totals reflect expenditures based on latest budgetary information of anticipated revenues, and may differ from actual amounts received.

MIAMI-DADE TRANSPORTATION PLANNING ORGANIZATION
 TRANSPORTATION IMPROVEMENT PROGRAM
 ROAD IMPACT FEE (RIF)

Road Impact Fee District: **District 1**

Municipalities: *Doral / South Miami / West Miami / Sweetwater / Virginia Gardens / Miami Springs / Medley / Uninc. Miami-Dade Co.*

TPO Project No.	Facility/Project Name		Bicycle Accom	Type of Work	Project Cost (\$000s)	Prior Years' Funding (\$000s)					
	From /Location	To /Location	Length (miles)								
Agency Project No.	Detailed Project Description				L RTP Ref						
	Status	Remarks									

PW0001081	NW 87 Avenue and NW 36 Street			Resurfacing				Funding (in \$000s)				
			0.0					Proposed		Tentative 3-Year Program		
0001081	Resurfacing. Prior Years' Funding as follows: \$27,000 for CST.				\$27	\$27	Activity /Phase	2019 - 2020	2020 - 2021	2021 - 2022	2022 - 2023	2023 - 2024
	Construction completed			5-5								

PW0001043	SW 92 Avenue			Resurfacing				Funding (in \$000s)				
	SW 24 Street	SW 8 Street	1.0					Proposed		Tentative 3-Year Program		
0001043	Resurfacing. Prior Years' Funding as follows: \$404,000 for CST.				\$404	\$404	Activity /Phase	2019 - 2020	2020 - 2021	2021 - 2022	2022 - 2023	2023 - 2024
	Construction completed			5-5								

BOND - Capital Asset Acquisition Special Obligation Bonds
 B.R. - Repayment of Capital Asset Acquisition Special Obligation Bonds
 CIGP - County Incentive Grant Program
 LRTP - Subject to Long Range Plan Amendment

PE Preliminary Engineering
 CST Construction
 CEI Construction Engineering Inspection
 COMB Combined Funding in Prior Years

Totals reflect expenditures based on latest budgetary information of anticipated revenues, and may differ from actual amounts received.

MIAMI-DADE TRANSPORTATION PLANNING ORGANIZATION
 TRANSPORTATION IMPROVEMENT PROGRAM
 ROAD IMPACT FEE (RIF)

Road Impact Fee District: **District 1**

Municipalities: *Doral / South Miami / West Miami / Sweetwater / Virginia Gardens / Miami Springs / Medley / Uninc. Miami-Dade Co.*

TPO Project No.	Facility/Project Name		Bicycle Accom	Type of Work	Project Cost (\$000s)	Prior Years' Funding (\$000s)					
	From /Location	To /Location	Length (miles)								
Agency Project No.	Detailed Project Description				L RTP Ref						
	Status	Remarks									

PW0001099	SW 92 Avenue			Resurfacing				Funding (in \$000s)				
	SW 8 Street	120ft North	0.0					Proposed		Tentative 3-Year Program		
0001099	Resurfacing. Prior Years' Funding as follows: \$16,000 for CST.				\$16	\$16	Activity /Phase	2019 - 2020	2020 - 2021	2021 - 2022	2022 - 2023	2023 - 2024
				5-5								

PW000851	NW 107 Avenue			Resurfacing				Funding (in \$000s)				
	NW 12 Street	NW 25 Street	0.9					Proposed		Tentative 3-Year Program		
000851	Resurfacing. Prior Years' Funding as follows: \$895,000 for CST.				\$895	\$895	Activity /Phase	2019 - 2020	2020 - 2021	2021 - 2022	2022 - 2023	2023 - 2024
				5-5								

BOND - Capital Asset Acquisition Special Obligation Bonds
 B.R. - Repayment of Capital Asset Acquisition Special Obligation Bonds
 CIGP - County Incentive Grant Program
 LRTP - Subject to Long Range Plan Amendment

PE Preliminary Engineering
 CST Construction
 CEI Construction Engineering Inspection
 COMB Combined Funding in Prior Years

Totals reflect expenditures based on latest budgetary information of anticipated revenues, and may differ from actual amounts received.

MIAMI-DADE TRANSPORTATION PLANNING ORGANIZATION
 TRANSPORTATION IMPROVEMENT PROGRAM
 ROAD IMPACT FEE (RIF)

Road Impact Fee District: **District 1**

Municipalities: *Doral / South Miami / West Miami / Sweetwater / Virginia Gardens / Miami Springs / Medley / Uninc. Miami-Dade Co.*

TPO Project No.	Facility/Project Name		Bicycle Accom	Type of Work	Project Cost (\$000s)	Prior Years' Funding (\$000s)	
	From /Location	To /Location	Length (miles)				
Agency Project No.	Detailed Project Description			L RTP Ref			
	Status		Remarks				

PW0001084	NW 107 Avenue			Resurfacing				Funding (in \$000s)				
	NW 41 Street	NW 58 Street	1.0					Proposed		Tentative 3-Year Program		
0001084	Resurfacing. Prior Years' Funding as follows: \$499,000 for CST.				\$499	\$499	Activity /Phase	2019 - 2020	2020 - 2021	2021 - 2022	2022 - 2023	2023 - 2024
								5-5				

PW0001044	SW 112 Avenue			Resurfacing				Funding (in \$000s)				
	SW 56 Street	SW 40 Street	1.0					Proposed		Tentative 3-Year Program		
0001044	Resurfacing. Prior Years' Funding as follows: \$396,000 for CST.				\$396	\$396	Activity /Phase	2019 - 2020	2020 - 2021	2021 - 2022	2022 - 2023	2023 - 2024
	Construction completed							5-5				

BOND - Capital Asset Acquisition Special Obligation Bonds
 B.R. - Repayment of Capital Asset Acquisition Special Obligation Bonds
 CIGP - County Incentive Grant Program
 LRTP - Subject to Long Range Plan Amendment

PE Preliminary Engineering
 CST Construction
 CEI Construction Engineering Inspection
 COMB Combined Funding in Prior Years

Totals reflect expenditures based on latest budgetary information of anticipated revenues, and may differ from actual amounts received.

MIAMI-DADE TRANSPORTATION PLANNING ORGANIZATION
 TRANSPORTATION IMPROVEMENT PROGRAM
 ROAD IMPACT FEE (RIF)

Road Impact Fee District: **District 1**

Municipalities: *Doral / South Miami / West Miami / Sweetwater / Virginia Gardens / Miami Springs / Medley / Uninc. Miami-Dade Co.*

TPO Project No.	Facility/Project Name		Bicycle Accom	Type of Work	Project Cost (\$000s)	Prior Years' Funding (\$000s)					
	From /Location	To /Location	Length (miles)								
Agency Project No.	Detailed Project Description			L RTP Ref							
	Status		Remarks								

PW000977	SW 117 Avenue			Resurfacing					Funding (in \$000s)				
	SW 40 Street	SW 8 Street	2.0						Proposed		Tentative 3-Year Program		
000977	Resurfacing. Prior Years' Funding as follows: \$780,000 for CST.					\$780	\$780	Activity /Phase	2019 - 2020	2020 - 2021	2021 - 2022	2022 - 2023	2023 - 2024
					5-5								

PW000919	SW 16 Street and SW 71 Court (R/R Crossing)			Resurfacing					Funding (in \$000s)				
			0.0						Proposed		Tentative 3-Year Program		
000919	Resurfacing. Prior Years' Funding as follows: \$25,000 for CST.					\$25	\$25	Activity /Phase	2019 - 2020	2020 - 2021	2021 - 2022	2022 - 2023	2023 - 2024
					5-5								

BOND - Capital Asset Acquisition Special Obligation Bonds
 B.R. - Repayment of Capital Asset Acquisition Special Obligation Bonds
 CIGP - County Incentive Grant Program
 LRTP - Subject to Long Range Plan Amendment


PE Preliminary Engineering
 CST Construction
 CEI Construction Engineering Inspection
 COMB Combined Funding in Prior Years

Totals reflect expenditures based on latest budgetary information of anticipated revenues, and may differ from actual amounts received.

MIAMI-DADE TRANSPORTATION PLANNING ORGANIZATION
 TRANSPORTATION IMPROVEMENT PROGRAM
 ROAD IMPACT FEE (RIF)

Road Impact Fee District: **District 1**

Municipalities: *Doral / South Miami / West Miami / Sweetwater / Virginia Gardens / Miami Springs / Medley / Uninc. Miami-Dade Co.*

TPO Project No.	Facility/Project Name		Bicycle Accom	Type of Work	Project Cost (\$000s)	Prior Years' Funding (\$000s)						
	From /Location	To /Location	Length (miles)									L RTP Ref
Agency Project No.	Detailed Project Description			Remarks			Activity /Phase	Funding (in \$000s)				
Status								Proposed	Tentative 3-Year Program			
								2019 - 2020	2020 - 2021	2021 - 2022	2022 - 2023	2023 - 2024
PW000920	SW 24 Street and SW 72 Avenue (R/R Crossing)			Resurfacing				Funding (in \$000s)				
			0.0									
000920	Resurfacing. Prior Years' Funding as follows: \$298,000 for CST.											
				5-5	\$298	\$298						
PW000921	Waterway Drive and SW 72 Avenue (R/R Crossing)			Resurfacing				Funding (in \$000s)				
			0.0									
000921	Resurfacing. Prior Years' Funding as follows: \$325,000 for CST.											
				5-5	\$325	\$325						

BOND - Capital Asset Acquisition Special Obligation Bonds
 B.R. - Repayment of Capital Asset Acquisition Special Obligation Bonds
 CIGP - County Incentive Grant Program
 LRTP - Subject to Long Range Plan Amendment

PE Preliminary Engineering
 CST Construction
 CEI Construction Engineering Inspection
 COMB Combined Funding in Prior Years

Totals reflect expenditures based on latest budgetary information of anticipated revenues, and may differ from actual amounts received.

MIAMI-DADE TRANSPORTATION PLANNING ORGANIZATION
 TRANSPORTATION IMPROVEMENT PROGRAM
 ROAD IMPACT FEE (RIF)

Road Impact Fee District: **District 1**

Municipalities: *Doral / South Miami / West Miami / Sweetwater / Virginia Gardens / Miami Springs / Medley / Uninc. Miami-Dade Co.*

TPO Project No.	Facility/Project Name		Bicycle Accom	Type of Work	Project Cost (\$000s)	Prior Years' Funding (\$000s)	
	From /Location	To /Location	Length (miles)				
Agency Project No.	Detailed Project Description			L RTP Ref			
	Status	Remarks					

PW000854	NW 79 Avenue and NW 36 Street		Intersection improvement				Activity /Phase	Funding (in \$000s)				
		0.0						Proposed		Tentative 3-Year Program		
000854	Intersection improvement. Prior Years' Funding as follows: \$10,000 for PE, \$111,000 for CST.				\$121	\$121		2019 - 2020	2020 - 2021	2021 - 2022	2022 - 2023	2023 - 2024
	Under construction			5-5								

PW000853	NW 107 Avenue and NW 12 Street		Intersection improvement				Activity /Phase	Funding (in \$000s)				
		0.0						Proposed		Tentative 3-Year Program		
000853	Intersection improvement. Prior Years' Funding as follows: \$43,000 for PE, \$298,000 for CST.				\$341	\$341		2019 - 2020	2020 - 2021	2021 - 2022	2022 - 2023	2023 - 2024
	Design completed			5-5								

BOND - Capital Asset Acquisition Special Obligation Bonds
 B.R. - Repayment of Capital Asset Acquisition Special Obligation Bonds
 CIGP - County Incentive Grant Program
 LRTP - Subject to Long Range Plan Amendment

PE Preliminary Engineering
 CST Construction
 CEI Construction Engineering Inspection
 COMB Combined Funding in Prior Years

Totals reflect expenditures based on latest budgetary information of anticipated revenues, and may differ from actual amounts received.

MIAMI-DADE TRANSPORTATION PLANNING ORGANIZATION
 TRANSPORTATION IMPROVEMENT PROGRAM
 ROAD IMPACT FEE (RIF)

Road Impact Fee District: **District 1**

Municipalities: *Doral / South Miami / West Miami / Sweetwater / Virginia Gardens / Miami Springs / Medley / Uninc. Miami-Dade Co.*

TPO Project No.	Facility/Project Name		Bicycle Accom	Type of Work	Project Cost (\$000s)	Prior Years' Funding (\$000s)	
	From /Location	To /Location	Length (miles)				
Agency Project No.	Detailed Project Description			L RTP Ref			
	Status	Remarks					

PW0001089	NW 107 Avenue and NW 33 Street			Intersection improvement			Activity /Phase	Funding (in \$000s)				
			0.0					Proposed		Tentative 3-Year Program		
0001089	Intersection improvement. Prior Years' Funding as follows: \$30,000 for PE, \$162,000 for CST.				\$192	\$192		2019 - 2020	2020 - 2021	2021 - 2022	2022 - 2023	2023 - 2024
			5-5									

PW000856	NW 107 Avenue and NW 41 Street			Intersection improvement			Activity /Phase	Funding (in \$000s)				
			0.0					Proposed		Tentative 3-Year Program		
000856	Intersection improvement. Prior Years' Funding as follows: \$95,000 for PE, \$274,000 for CST.				\$369	\$369		2019 - 2020	2020 - 2021	2021 - 2022	2022 - 2023	2023 - 2024
	Design completed			5-5								

BOND - Capital Asset Acquisition Special Obligation Bonds
 B.R. - Repayment of Capital Asset Acquisition Special Obligation Bonds
 CIGP - County Incentive Grant Program
 LRTP - Subject to Long Range Plan Amendment


PE Preliminary Engineering
 CST Construction
 CEI Construction Engineering Inspection
 COMB Combined Funding in Prior Years

Totals reflect expenditures based on latest budgetary information of anticipated revenues, and may differ from actual amounts received.

MIAMI-DADE TRANSPORTATION PLANNING ORGANIZATION
 TRANSPORTATION IMPROVEMENT PROGRAM
 ROAD IMPACT FEE (RIF)

Road Impact Fee District: **District 1**

Municipalities: *Doral / South Miami / West Miami / Sweetwater / Virginia Gardens / Miami Springs / Medley / Uninc. Miami-Dade Co.*

TPO Project No.	Facility/Project Name		Bicycle Accom	Type of Work	Project Cost (\$000s)	Prior Years' Funding (\$000s)						
	From /Location	To /Location	Length (miles)									
Agency Project No.	Detailed Project Description			L RTP Ref								
	Status	Remarks										
PW000857	NW 107 Avenue and NW 58 Street			Intersection improvement			Funding (in \$000s)					
			0.0				Proposed		Tentative 3-Year Program			
000857	Intersection improvement. Prior Years' Funding as follows: \$23,000 for PE, \$131,000 for CST.				\$154	\$154	Activity /Phase	2019 - 2020	2020 - 2021	2021 - 2022	2022 - 2023	2023 - 2024
	Under design			5-5								
PW0001035	NW 7 Street and W Park Drive			Traffic signal			Funding (in \$000s)					
			0.0				Proposed		Tentative 3-Year Program			
0001035	Traffic signal. Prior Years' Funding as follows: \$50,000 for PE, \$300,000 for CST.				\$350	\$350	Activity /Phase	2019 - 2020	2020 - 2021	2021 - 2022	2022 - 2023	2023 - 2024
	Under design			5-5								

BOND - Capital Asset Acquisition Special Obligation Bonds
 B.R. - Repayment of Capital Asset Acquisition Special Obligation Bonds
 CIGP - County Incentive Grant Program
 LRTP - Subject to Long Range Plan Amendment

PE Preliminary Engineering
 CST Construction
 CEI Construction Engineering Inspection
 COMB Combined Funding in Prior Years

Totals reflect expenditures based on latest budgetary information of anticipated revenues, and may differ from actual amounts received.

MIAMI-DADE TRANSPORTATION PLANNING ORGANIZATION
TRANSPORTATION IMPROVEMENT PROGRAM
ROAD IMPACT FEE (RIF)

Road Impact Fee District: **District 1**

Municipalities: *Doral / South Miami / West Miami / Sweetwater / Virginia Gardens / Miami Springs / Medley / Uninc. Miami-Dade Co.*

TPO Project No.	Facility/Project Name		Bicycle Accom	Type of Work	Project Cost (\$000s)	Prior Years' Funding (\$000s)					
	From /Location	To /Location	Length (miles)								
Agency Project No.	Detailed Project Description				L RTP Ref						
	Status	Remarks									

PW000978	NW 58 Street and NW 99 Avenue			Traffic signal				Funding (in \$000s)				
			0.0					Proposed		Tentative 3-Year Program		
000978	Traffic signal. Prior Years' Funding as follows: \$15,000 for PE, \$259,000 for CST.						Activity /Phase	2019 - 2020	2020 - 2021	2021 - 2022	2022 - 2023	2023 - 2024
	Construction completed			5-5				\$274	\$274			

PW000859	SW 67 Avenue and SW 33 Street			Traffic signal				Funding (in \$000s)				
			0.0					Proposed		Tentative 3-Year Program		
000859	Traffic signal. Prior Years' Funding as follows: \$26,000 for PE, \$293,000 for CST.						Activity /Phase	2019 - 2020	2020 - 2021	2021 - 2022	2022 - 2023	2023 - 2024
	Design completed			5-5				\$319	\$319			

BOND - Capital Asset Acquisition Special Obligation Bonds
B.R. - Repayment of Capital Asset Acquisition Special Obligation Bonds
CIGP - County Incentive Grant Program
LRTP - Subject to Long Range Plan Amendment

PE Preliminary Engineering
CST Construction
CEI Construction Engineering Inspection
COMB Combined Funding in Prior Years

Totals reflect expenditures based on latest budgetary information of anticipated revenues, and may differ from actual amounts received.

MIAMI-DADE TRANSPORTATION PLANNING ORGANIZATION
 TRANSPORTATION IMPROVEMENT PROGRAM
 ROAD IMPACT FEE (RIF)

Road Impact Fee District: **District 1**

Municipalities: *Doral / South Miami / West Miami / Sweetwater / Virginia Gardens / Miami Springs / Medley / Uninc. Miami-Dade Co.*

TPO Project No.	Facility/Project Name		Bicycle Accom	Type of Work	Project Cost (\$000s)	Prior Years' Funding (\$000s)	
	From /Location	To /Location	Length (miles)				
Agency Project No.	Detailed Project Description			L RTP Ref			
	Status	Remarks					

PW0001017	NW 74 Street and NW 102 Avenue			Traffic signal				Funding (in \$000s)				
			0.0					Proposed		Tentative 3-Year Program		
0001017	Traffic signal. Prior Years' Funding as follows: \$86,000 for CST.						Activity /Phase	2019 - 2020	2020 - 2021	2021 - 2022	2022 - 2023	2023 - 2024
		Joint Participation Agreement with City of Doral.		5-5				\$372	\$86			

PW0001018	NW 74 Street and NW 97 Avenue			Traffic signal				Funding (in \$000s)				
			0.0					Proposed		Tentative 3-Year Program		
0001018	Traffic signal. Prior Years' Funding as follows: \$330,000 for CST.						Activity /Phase	2019 - 2020	2020 - 2021	2021 - 2022	2022 - 2023	2023 - 2024
		Joint Participation Agreement with City of Doral.		5-5				\$380	\$330			

BOND - Capital Asset Acquisition Special Obligation Bonds
 B.R. - Repayment of Capital Asset Acquisition Special Obligation Bonds
 CIGP - County Incentive Grant Program
 LRTP - Subject to Long Range Plan Amendment

PE Preliminary Engineering
 CST Construction
 CEI Construction Engineering Inspection
 COMB Combined Funding in Prior Years

Totals reflect expenditures based on latest budgetary information of anticipated revenues, and may differ from actual amounts received.

MIAMI-DADE TRANSPORTATION PLANNING ORGANIZATION
 TRANSPORTATION IMPROVEMENT PROGRAM
 ROAD IMPACT FEE (RIF)

Road Impact Fee District: **District 1**

Municipalities: *Doral / South Miami / West Miami / Sweetwater / Virginia Gardens / Miami Springs / Medley / Uninc. Miami-Dade Co.*

TPO Project No.	Facility/Project Name		Bicycle Accom	Type of Work	Project Cost (\$000s)	Prior Years' Funding (\$000s)	
	From /Location	To /Location	Length (miles)				
Agency Project No.	Detailed Project Description			L RTP Ref			
	Status		Remarks				

PW0001072	SW 97 Avenue and SW 28 Street			Traffic signal					Funding (in \$000s)				
			0.0						Proposed		Tentative 3-Year Program		
0001072	Traffic signal. Prior Years' Funding as follows: \$74,000 for PE, \$376,000 for CST.					\$450	\$450	Activity /Phase	2019 - 2020	2020 - 2021	2021 - 2022	2022 - 2023	2023 - 2024
				5-5									

PW000861	NW 104 Avenue and NW 33 Street			Traffic signal					Funding (in \$000s)				
			0.0						Proposed		Tentative 3-Year Program		
000861	Traffic signal. Prior Years' Funding as follows: \$31,000 for PE, \$346,000 for CST.					\$377	\$377	Activity /Phase	2019 - 2020	2020 - 2021	2021 - 2022	2022 - 2023	2023 - 2024
		Construction completed			5-5								

BOND - Capital Asset Acquisition Special Obligation Bonds
 B.R. - Repayment of Capital Asset Acquisition Special Obligation Bonds
 CIGP - County Incentive Grant Program
 LRTP - Subject to Long Range Plan Amendment

PE Preliminary Engineering
 CST Construction
 CEI Construction Engineering Inspection
 COMB Combined Funding in Prior Years

Totals reflect expenditures based on latest budgetary information of anticipated revenues, and may differ from actual amounts received.

MIAMI-DADE TRANSPORTATION PLANNING ORGANIZATION
 TRANSPORTATION IMPROVEMENT PROGRAM
 ROAD IMPACT FEE (RIF)

Road Impact Fee District: **District 1**

Municipalities: *Doral / South Miami / West Miami / Sweetwater / Virginia Gardens / Miami Springs / Medley / Uninc. Miami-Dade Co.*

TPO Project No.	Facility/Project Name		Bicycle Accom	Type of Work	Project Cost (\$000s)	Prior Years' Funding (\$000s)	
	From /Location	To /Location	Length (miles)				
Agency Project No.	Detailed Project Description			L RTP Ref			
	Status	Remarks					

PW000922	NW South River Drive and NW 89 Avenue		Traffic signal	\$274	\$274	Activity /Phase	Funding (in \$000s)				
		0.0					Proposed		Tentative 3-Year Program		
000922	Traffic signal. Prior Years' Funding as follows: \$24,000 for PE, \$250,000 for CST.						2019 - 2020	2020 - 2021	2021 - 2022	2022 - 2023	2023 - 2024
	Construction completed			5-5							

PW000863	Mast Arm Upgrades		Mast arm upgrades	\$4,248	Activity /Phase	Funding (in \$000s)					
		0.0				Proposed		Tentative 3-Year Program			
000863	Mast arm upgrades. Prior Years' Funding as follows: \$4,248,000 for PE/CST.						2019 - 2020	2020 - 2021	2021 - 2022	2022 - 2023	2023 - 2024
				5-5		PE/CST	1,062	1,062	1,062	797	0

BOND - Capital Asset Acquisition Special Obligation Bonds
 B.R. - Repayment of Capital Asset Acquisition Special Obligation Bonds
 CIGP - County Incentive Grant Program
 LRTP - Subject to Long Range Plan Amendment

PE Preliminary Engineering
 CST Construction
 CEI Construction Engineering Inspection
 COMB Combined Funding in Prior Years

Totals reflect expenditures based on latest budgetary information of anticipated revenues, and may differ from actual amounts received.

MIAMI-DADE TRANSPORTATION PLANNING ORGANIZATION
 TRANSPORTATION IMPROVEMENT PROGRAM
 ROAD IMPACT FEE (RIF)

Road Impact Fee District: **District 1**

Municipalities: *Doral / South Miami / West Miami / Sweetwater / Virginia Gardens / Miami Springs / Medley / Uninc. Miami-Dade Co.*

TPO Project No.	Facility/Project Name		Bicycle Accom	Type of Work	Project Cost (\$000s)	Prior Years' Funding (\$000s)					
	From /Location	To /Location	Length (miles)								
Agency Project No.	Detailed Project Description				L RTP Ref						
	Status	Remarks									

PW000864	Advanced Traffic Management System			ATMS				Funding (in \$000s)				
			0.0					Proposed		Tentative 3-Year Program		
000864	ATMS. Prior Years' Funding as follows: \$12,722,000 for PE/CST.				5-5	\$12,722	Activity /Phase	2019 - 2020	2020 - 2021	2021 - 2022	2022 - 2023	2023 - 2024
PE/CST								3,904	3,604	3,604	3,769	3,769

PW000033	Engineering Administration			Administration				Funding (in \$000s)				
			0.0					Proposed		Tentative 3-Year Program		
33	Engineering administration				5-5		Activity /Phase	2019 - 2020	2020 - 2021	2021 - 2022	2022 - 2023	2023 - 2024
ADM								1,721	1,042	1,042	1,042	1,042

BOND - Capital Asset Acquisition Special Obligation Bonds
 B.R. - Repayment of Capital Asset Acquisition Special Obligation Bonds
 CIGP - County Incentive Grant Program
 LRTP - Subject to Long Range Plan Amendment

PE Preliminary Engineering
 CST Construction
 CEI Construction Engineering Inspection
 COMB Combined Funding in Prior Years

Totals reflect expenditures based on latest budgetary information of anticipated revenues, and may differ from actual amounts received.

MIAMI-DADE TRANSPORTATION PLANNING ORGANIZATION
 TRANSPORTATION IMPROVEMENT PROGRAM
 ROAD IMPACT FEE (RIF)

Road Impact Fee District: **District 1**

Municipalities: *Doral / South Miami / West Miami / Sweetwater / Virginia Gardens / Miami Springs / Medley / Uninc. Miami-Dade Co.*



TPO Project No.	Facility/Project Name		Bicycle Accom	Type of Work	Project Cost (\$000s)	Prior Years' Funding (\$000s)
	From /Location	To /Location	Length (miles)			
Agency Project No.	Detailed Project Description			L RTP Ref		
	Status	Remarks				

PW000034	Resurfacing		Paving, widening, drainage, striping				Funding (in \$000s)				
		0.0					Proposed		Tentative 3-Year Program		
34	Paving, widening, drainage, striping of various locations.			5-5	Activity /Phase	2019 - 2020	2020 - 2021	2021 - 2022	2022 - 2023	2023 - 2024	
						PE	274	137	137	137	434
					CEI	274	137	137	137	434	
					CST	2,188	1,099	1,098	1,098	3,471	

PW000035	T.O.P.I.C.S.		Intersection improvements: T.O.P.I.C.S.				Funding (in \$000s)				
		0.0					Proposed		Tentative 3-Year Program		
35	Intersection improvements at various locations including (but not limited to): SW 67 Ave & Coral Way (Design compl)			5-5	Activity /Phase	2019 - 2020	2020 - 2021	2021 - 2022	2022 - 2023	2023 - 2024	
						PE	274	137	137	137	434
					CEI	274	137	137	137	434	
					CST	2,188	1,098	1,098	1,098	3,471	

BOND - Capital Asset Acquisition Special Obligation Bonds
 B.R. - Repayment of Capital Asset Acquisition Special Obligation Bonds
 CIGP - County Incentive Grant Program
 L RTP - Subject to Long Range Plan Amendment


PE Preliminary Engineering
 CST Construction
 CEI Construction Engineering Inspection
 COMB Combined Funding in Prior Years

Totals reflect expenditures based on latest budgetary information of anticipated revenues, and may differ from actual amounts received.

MIAMI-DADE TRANSPORTATION PLANNING ORGANIZATION
 TRANSPORTATION IMPROVEMENT PROGRAM
 ROAD IMPACT FEE (RIF)

Road Impact Fee District: **District 1**

Municipalities: *Doral / South Miami / West Miami / Sweetwater / Virginia Gardens / Miami Springs / Medley / Uninc. Miami-Dade Co.*

TPO Project No.	Facility/Project Name		Bicycle Accom	Type of Work	Project Cost (\$000s)	Prior Years' Funding (\$000s)	
	From /Location	To /Location	Length (miles)				
Agency Project No.	Detailed Project Description				L RTP Ref		
	Status		Remarks				

PW000036	Traffic Control Devices			Signalization				Funding (in \$000s)				
		0.0						Proposed		Tentative 3-Year Program		
36	Traffic control devices at various locations including (but not limited to): SW 72 Ave & SW 42 St (Under design); NW 65 Ave & NW 7 St (Design compl)				5-5		Activity /Phase	2019 - 2020	2020 - 2021	2021 - 2022	2022 - 2023	2023 - 2024
								PE	274	137	137	137
						CEI	274	137	137	137	434	
						CST	2,187	1,099	1,098	1,098	3,470	

PW000502	Right-of-Way			Right-of-Way acquisition for construction projects				Funding (in \$000s)				
		0.0						Proposed		Tentative 3-Year Program		
502	Right-of-Way acquisition for construction projects. Documenting, securing and preserving public rights-of-way.				5-5		Activity /Phase	2019 - 2020	2020 - 2021	2021 - 2022	2022 - 2023	2023 - 2024
								\$3,355	20	20	20	20
						ROW	20	20	20	20	20	

BOND - Capital Asset Acquisition Special Obligation Bonds
 B.R. - Repayment of Capital Asset Acquisition Special Obligation Bonds
 CIGP - County Incentive Grant Program
 L RTP - Subject to Long Range Plan Amendment

PE Preliminary Engineering
 CST Construction
 CEI Construction Engineering Inspection
 COMB Combined Funding in Prior Years

Totals reflect expenditures based on latest budgetary information of anticipated revenues, and may differ from actual amounts received.

MIAMI-DADE TRANSPORTATION PLANNING ORGANIZATION
 TRANSPORTATION IMPROVEMENT PROGRAM
 ROAD IMPACT FEE (RIF)

Road Impact Fee District: **District 1**

Municipalities: *Doral / South Miami / West Miami / Sweetwater / Virginia Gardens / Miami Springs / Medley / Uninc. Miami-Dade Co.*

TPO Project No.	Facility/Project Name		Bicycle Accom	Type of Work	Project Cost (\$000s)	Prior Years' Funding (\$000s)
	From /Location	To /Location	Length (miles)			
Agency Project No.	Detailed Project Description			L RTP Ref	Project Cost (\$000s)	Prior Years' Funding (\$000s)
	Status	Remarks				



Yearly Totals	34,414	20,846	20,844	20,844	20,847
5 Year TIP District Total		\$117,795			

BOND - Capital Asset Acquisition Special Obligation Bonds
 B.R. - Repayment of Capital Asset Acquisition Special Obligation Bonds
 CIGP - County Incentive Grant Program
 LRTP - Subject to Long Range Plan Amendment


PE Preliminary Engineering
 CST Construction
 CEI Construction Engineering Inspection
 COMB Combined Funding in Prior Years

Totals reflect expenditures based on latest budgetary information of anticipated revenues, and may differ from actual amounts received.

MIAMI-DADE TRANSPORTATION PLANNING ORGANIZATION
 TRANSPORTATION IMPROVEMENT PROGRAM
 ROAD IMPACT FEE (RIF)

Road Impact Fee District: **District 2**

Municipalities: *Biscayne Park / El Portal / Miami / Miami Shores / North Bay Village / Key Biscayne / Uninc. Miami-Dade County*

TPO Project No.	Facility/Project Name		Bicycle Accom	Type of Work	Project Cost (\$000s)	Prior Years' Funding (\$000s)						
	From /Location	To /Location	Length (miles)									
Agency Project No.	Detailed Project Description			L RTP Ref								
	Status		Remarks									
PW0000106	South Bayshore Drive		Bike Lane	Roadway improvements, drainage, water main installation.			Funding (in \$000s)					
	Darwin Street	Mercy Way	1.4									
106	Roadway improvements, drainage, water main installation. Prior Years' Funding as follows: \$16,000,000 for CST.						Proposed		Tentative 3-Year Program			
	Under design		PE funded by PTP. Additional funding by WASD. Joint Participation Agreement with City of Miami.				5-5	\$18,369	\$16,000	Activity /Phase	2019 - 2020	2020 - 2021
PW0001045	NE 96 Street			Roadway improvements			Funding (in \$000s)					
	NE 2 Avenue	NE 10 Avenue	1.0									
0001045	Roadway improvements. Prior Years' Funding as follows: \$663,000 for CST.						Proposed		Tentative 3-Year Program			
							5-5	\$663	\$663	Activity /Phase	2019 - 2020	2020 - 2021

BOND - Capital Asset Acquisition Special Obligation Bonds
 B.R. - Repayment of Capital Asset Acquisition Special Obligation Bonds
 CIGP - County Incentive Grant Program
 LRTP - Subject to Long Range Plan Amendment


PE Preliminary Engineering
 CST Construction
 CEI Construction Engineering Inspection
 COMB Combined Funding in Prior Years

Totals reflect expenditures based on latest budgetary information of anticipated revenues, and may differ from actual amounts received.

MIAMI-DADE TRANSPORTATION PLANNING ORGANIZATION
 TRANSPORTATION IMPROVEMENT PROGRAM
 ROAD IMPACT FEE (RIF)

Road Impact Fee District: **District 2**

Municipalities: *Biscayne Park / El Portal / Miami / Miami Shores / North Bay Village / Key Biscayne / Uninc. Miami-Dade County*

TPO Project No.	Facility/Project Name		Bicycle Accom	Type of Work	Project Cost (\$000s)	Prior Years' Funding (\$000s)						
	From /Location	To /Location	Length (miles)									
Agency Project No.	Detailed Project Description				L RTP Ref	Project Cost (\$000s)	Prior Years' Funding (\$000s)					
	Status	Remarks										
PW000870	NW South River Drive		Other	Widen from 2 to 3 lanes				Funding (in \$000s)				
	NW 31 Street	Tamiami Swing Bridge	1.1					Proposed		Tentative 3-Year Program		
000870	Widen from 2 to 3 lanes. Prior Years' Funding as follows: \$1,201,000 for PE, \$8,966,000 for CST.						Activity /Phase	2019 - 2020	2020 - 2021	2021 - 2022	2022 - 2023	2023 - 2024
	Under design							6-14	\$10,167	\$10,167		
PW000964	Ludlam Bikepath			Bikepath				Funding (in \$000s)				
	Dadeland North	NW 7 Street	6.0					Proposed		Tentative 3-Year Program		
000964	Bikepath. Subject to traffic capacity study. Prior Years' Funding as follows: \$7,500,000 for CST.						Activity /Phase	2019 - 2020	2020 - 2021	2021 - 2022	2022 - 2023	2023 - 2024
			Additional funding in RIF 1. Additional funding by others.						\$30,000	\$7,500		

BOND - Capital Asset Acquisition Special Obligation Bonds
 B.R. - Repayment of Capital Asset Acquisition Special Obligation Bonds
 CIGP - County Incentive Grant Program
 LRTP - Subject to Long Range Plan Amendment


PE Preliminary Engineering
 CST Construction
 CEI Construction Engineering Inspection
 COMB Combined Funding in Prior Years

Totals reflect expenditures based on latest budgetary information of anticipated revenues, and may differ from actual amounts received.

MIAMI-DADE TRANSPORTATION PLANNING ORGANIZATION
TRANSPORTATION IMPROVEMENT PROGRAM
ROAD IMPACT FEE (RIF)

Road Impact Fee District: **District 2**

Municipalities: *Biscayne Park / El Portal / Miami / Miami Shores / North Bay Village / Key Biscayne / Uninc. Miami-Dade County*

TPO Project No.	Facility/Project Name		Bicycle Accom	Type of Work	Project Cost (\$000s)	Prior Years' Funding (\$000s)					
	From /Location	To /Location	Length (miles)								
Agency Project No.	Detailed Project Description				L RTP Ref						
	Status	Remarks									

PW000924	Underline			Pedestrian/bicycle improvements				Funding (in \$000s)				
	Dadeland South	Miami River	9.6					Proposed		Tentative 3-Year Program		
000924	Pedestrian/bicycle improvements. Prior Years' Funding as follows: \$11,998,000 for CST.				\$120,450	\$11,998	Activity /Phase	2019 - 2020	2020 - 2021	2021 - 2022	2022 - 2023	2023 - 2024
	Under design	Additional funding in RIF 1. Additional funding by others.		5-5				CST	8,882	6,000	6,000	0

PW000786	Tamiami Canal Bridge Replacement		Other	Bridge replacement (#874135)				Funding (in \$000s)				
			0.0					Proposed		Tentative 3-Year Program		
786	Bridge replacement. Prior Years' Funding as follows: \$50,000 for PE, \$10,365,000 for CST.				\$41,551	\$10,415	Activity /Phase	2019 - 2020	2020 - 2021	2021 - 2022	2022 - 2023	2023 - 2024
	Under construction	Additional funding by FDOT and GOB.		5-5								

BOND - Capital Asset Acquisition Special Obligation Bonds
B.R. - Repayment of Capital Asset Acquisition Special Obligation Bonds
CIGP - County Incentive Grant Program
L RTP - Subject to Long Range Plan Amendment


PE Preliminary Engineering
CST Construction
CEI Construction Engineering Inspection
COMB Combined Funding in Prior Years

Totals reflect expenditures based on latest budgetary information of anticipated revenues, and may differ from actual amounts received.

MIAMI-DADE TRANSPORTATION PLANNING ORGANIZATION
 TRANSPORTATION IMPROVEMENT PROGRAM
 ROAD IMPACT FEE (RIF)

Road Impact Fee District: **District 2**

Municipalities: *Biscayne Park / El Portal / Miami / Miami Shores / North Bay Village / Key Biscayne / Uninc. Miami-Dade County*

TPO Project No.	Facility/Project Name		Bicycle Accom	Type of Work	Project Cost (\$000s)	Prior Years' Funding (\$000s)	
	From /Location	To /Location	Length (miles)				
Agency Project No.	Detailed Project Description			L RTP Ref			
	Status	Remarks					

PW0001101	NE 10 Avenue North of NE 79 Street		Bridge replacement (#874178)					Funding (in \$000s)				
		0.0						Proposed		Tentative 3-Year Program		
0001101	Bridge replacement. Prior Years' Funding as follows: \$1,200,000 for PE, \$1,900,000 for CST.				\$3,100	\$3,100	Activity /Phase	2019 - 2020	2020 - 2021	2021 - 2022	2022 - 2023	2023 - 2024
			5-5									

PW000951	N Miami Avenue and Little River Canal		Bridge replacement (#874127)					Funding (in \$000s)				
		0.0						Proposed		Tentative 3-Year Program		
000951	Bridge replacement. Prior Years' Funding as follows: \$193,000 for PE, \$3,964,000 for CST.				\$4,157	\$4,157	Activity /Phase	2019 - 2020	2020 - 2021	2021 - 2022	2022 - 2023	2023 - 2024
			5-5									

BOND - Capital Asset Acquisition Special Obligation Bonds
 B.R. - Repayment of Capital Asset Acquisition Special Obligation Bonds
 CIGP - County Incentive Grant Program
 LRTP - Subject to Long Range Plan Amendment


PE Preliminary Engineering
 CST Construction
 CEI Construction Engineering Inspection
 COMB Combined Funding in Prior Years

Totals reflect expenditures based on latest budgetary information of anticipated revenues, and may differ from actual amounts received.

MIAMI-DADE TRANSPORTATION PLANNING ORGANIZATION
TRANSPORTATION IMPROVEMENT PROGRAM
ROAD IMPACT FEE (RIF)

Road Impact Fee District: **District 2**

Municipalities: *Biscayne Park / El Portal / Miami / Miami Shores / North Bay Village / Key Biscayne / Uninc. Miami-Dade County*

TPO Project No.	Facility/Project Name		Bicycle Accom	Type of Work	Project Cost (\$000s)	Prior Years' Funding (\$000s)	
	From /Location	To /Location	Length (miles)				
Agency Project No.	Detailed Project Description				L RTP Ref		
	Status	Remarks					

PW0001046	NW 17 Avenue and Miami River			Bridge study (#874161)				Funding (in \$000s)				
			0.0					Proposed		Tentative 3-Year Program		
0001046	Bridge study. Prior Years' Funding as follows: \$2,500,000 for PE.						Activity /Phase	2019 - 2020	2020 - 2021	2021 - 2022	2022 - 2023	2023 - 2024
				5-5				\$5,000	\$2,500	PE	2,500	0

PW000925	N Miami Avenue			Resurfacing				Funding (in \$000s)				
	N 17 Street	N 87 Street	4.4					Proposed		Tentative 3-Year Program		
000925	Resurfacing. Prior Years' Funding as follows: \$1,895,000 for CST.						Activity /Phase	2019 - 2020	2020 - 2021	2021 - 2022	2022 - 2023	2023 - 2024
		Under construction		5-5				\$1,895	\$1,895			

BOND - Capital Asset Acquisition Special Obligation Bonds
B.R. - Repayment of Capital Asset Acquisition Special Obligation Bonds
CIGP - County Incentive Grant Program
LRTP - Subject to Long Range Plan Amendment

PE Preliminary Engineering
CST Construction
CEI Construction Engineering Inspection
COMB Combined Funding in Prior Years

Totals reflect expenditures based on latest budgetary information of anticipated revenues, and may differ from actual amounts received.

MIAMI-DADE TRANSPORTATION PLANNING ORGANIZATION
 TRANSPORTATION IMPROVEMENT PROGRAM
 ROAD IMPACT FEE (RIF)

Road Impact Fee District: **District 2**

Municipalities: *Biscayne Park / El Portal / Miami / Miami Shores / North Bay Village / Key Biscayne / Uninc. Miami-Dade County*

TPO Project No.	Facility/Project Name		Bicycle Accom	Type of Work	Project Cost (\$000s)	Prior Years' Funding (\$000s)	
	From /Location	To /Location	Length (miles)				
Agency Project No.	Detailed Project Description				L RTP Ref		
	Status	Remarks					

PW201902	SW 22 Avenue			Resurfacing				Funding (in \$000s)				
	US-1	Coral Way	0.5					Proposed		Tentative 3-Year Program		
201902	Resurfacing. Prior Years' Funding as follows: \$400,000 for CST.						Activity /Phase	2019 - 2020	2020 - 2021	2021 - 2022	2022 - 2023	2023 - 2024
								\$400	\$400			

PW0001098	N Miami Avenue and N 95 Street			Intersection improvement				Funding (in \$000s)				
			0.0					Proposed		Tentative 3-Year Program		
0001098	Intersection improvement. Prior Years' Funding as follows: \$52,000 for PE, \$260,000 for CST.						Activity /Phase	2019 - 2020	2020 - 2021	2021 - 2022	2022 - 2023	2023 - 2024
				5-5				\$312	\$312			

BOND - Capital Asset Acquisition Special Obligation Bonds
 B.R. - Repayment of Capital Asset Acquisition Special Obligation Bonds
 CIGP - County Incentive Grant Program
 LRTP - Subject to Long Range Plan Amendment


PE Preliminary Engineering
 CST Construction
 CEI Construction Engineering Inspection
 COMB Combined Funding in Prior Years

Totals reflect expenditures based on latest budgetary information of anticipated revenues, and may differ from actual amounts received.

MIAMI-DADE TRANSPORTATION PLANNING ORGANIZATION
 TRANSPORTATION IMPROVEMENT PROGRAM
 ROAD IMPACT FEE (RIF)

Road Impact Fee District: **District 2**

Municipalities: *Biscayne Park / El Portal / Miami / Miami Shores / North Bay Village / Key Biscayne / Uninc. Miami-Dade County*

TPO Project No.	Facility/Project Name		Bicycle Accom	Type of Work	Project Cost (\$000s)	Prior Years' Funding (\$000s)	
	From /Location	To /Location	Length (miles)				
Agency Project No.	Detailed Project Description				L RTP Ref		
	Status	Remarks					

PW0001000	N Miami Avenue and N 111 Street			Traffic circle				Funding (in \$000s)				
			0.0					Proposed		Tentative 3-Year Program		
0001000	Traffic circle. Prior Years' Funding as follows: \$159,00 for PE, \$235,000 for CST.						Activity /Phase	2019 - 2020	2020 - 2021	2021 - 2022	2022 - 2023	2023 - 2024
	Under design			5-5				\$394	\$394			

PW000792	Palmer Lake Bridge			Bridge replacement (#874134)				Funding (in \$000s)				
			0.0					Proposed		Tentative 3-Year Program		
792	Bridge replacement						Activity /Phase	2019 - 2020	2020 - 2021	2021 - 2022	2022 - 2023	2023 - 2024
				5-5				\$3,000	\$200			
							CST	0	0	0	0	0

BOND - Capital Asset Acquisition Special Obligation Bonds
 B.R. - Repayment of Capital Asset Acquisition Special Obligation Bonds
 CIGP - County Incentive Grant Program
 LRTP - Subject to Long Range Plan Amendment


PE Preliminary Engineering
 CST Construction
 CEI Construction Engineering Inspection
 COMB Combined Funding in Prior Years

Totals reflect expenditures based on latest budgetary information of anticipated revenues, and may differ from actual amounts received.

MIAMI-DADE TRANSPORTATION PLANNING ORGANIZATION
 TRANSPORTATION IMPROVEMENT PROGRAM
 ROAD IMPACT FEE (RIF)

Road Impact Fee District: **District 2**

Municipalities: *Biscayne Park / El Portal / Miami / Miami Shores / North Bay Village / Key Biscayne / Uninc. Miami-Dade County*

TPO Project No.	Facility/Project Name		Bicycle Accom	Type of Work	Project Cost (\$000s)	Prior Years' Funding (\$000s)	
	From /Location	To /Location	Length (miles)				
Agency Project No.	Detailed Project Description				L RTP Ref		
	Status	Remarks					

PW0001001	N Miami Avenue and N 115 Street		Traffic circle					Funding (in \$000s)				
		0.0						Proposed		Tentative 3-Year Program		
0001001	Traffic circle. Prior Years' Funding as follows: \$137,000 for PE, \$244,000 for CST.				\$381	\$381	Activity /Phase	2019 - 2020	2020 - 2021	2021 - 2022	2022 - 2023	2023 - 2024
	Under design			5-5								

PW000980	NE 1 Avenue and NE 6 Street		Intersection improvement					Funding (in \$000s)				
		0.0						Proposed		Tentative 3-Year Program		
000980	Intersection improvement. Prior Years' Funding as follows: \$30,000 for PE, \$88,000 for CST.				\$118	\$118	Activity /Phase	2019 - 2020	2020 - 2021	2021 - 2022	2022 - 2023	2023 - 2024
				5-5								

BOND - Capital Asset Acquisition Special Obligation Bonds
 B.R. - Repayment of Capital Asset Acquisition Special Obligation Bonds
 CIGP - County Incentive Grant Program
 LRTP - Subject to Long Range Plan Amendment

PE Preliminary Engineering
 CST Construction
 CEI Construction Engineering Inspection
 COMB Combined Funding in Prior Years

Totals reflect expenditures based on latest budgetary information of anticipated revenues, and may differ from actual amounts received.

MIAMI-DADE TRANSPORTATION PLANNING ORGANIZATION
 TRANSPORTATION IMPROVEMENT PROGRAM
 ROAD IMPACT FEE (RIF)

Road Impact Fee District: **District 2**

Municipalities: *Biscayne Park / El Portal / Miami / Miami Shores / North Bay Village / Key Biscayne / Uninc. Miami-Dade County*

TPO Project No.	Facility/Project Name		Bicycle Accom	Type of Work	Project Cost (\$000s)	Prior Years' Funding (\$000s)	
	From /Location	To /Location	Length (miles)				
Agency Project No.	Detailed Project Description				L RTP Ref		
	Status	Remarks					

PW000982	NE 2 Avenue and NE 36 Street	Bike Lane	Intersection improvement					Funding (in \$000s)				
		0.0						Proposed		Tentative 3-Year Program		
000982	Intersection improvement. Prior Years' Funding as follows: \$185,000 for PE.				\$1,185	\$185	Activity /Phase	2019 - 2020	2020 - 2021	2021 - 2022	2022 - 2023	2023 - 2024
	Under design	Additional funding by others.		5-5								

PW0001013	NE 2 Avenue and NE 42 Street	Bike Lane	Intersection improvement					Funding (in \$000s)				
		0.0						Proposed		Tentative 3-Year Program		
0001013	Intersection improvement. Prior Years' Funding as follows: \$227,000 for PE, \$1,401,000 for CST.				\$1,628	\$1,628	Activity /Phase	2019 - 2020	2020 - 2021	2021 - 2022	2022 - 2023	2023 - 2024
	Under design			5-5								

BOND - Capital Asset Acquisition Special Obligation Bonds
 B.R. - Repayment of Capital Asset Acquisition Special Obligation Bonds
 CIGP - County Incentive Grant Program
 LRTP - Subject to Long Range Plan Amendment

PE Preliminary Engineering
 CST Construction
 CEI Construction Engineering Inspection
 COMB Combined Funding in Prior Years

Totals reflect expenditures based on latest budgetary information of anticipated revenues, and may differ from actual amounts received.

MIAMI-DADE TRANSPORTATION PLANNING ORGANIZATION
 TRANSPORTATION IMPROVEMENT PROGRAM
 ROAD IMPACT FEE (RIF)

Road Impact Fee District: **District 2**

Municipalities: *Biscayne Park / El Portal / Miami / Miami Shores / North Bay Village / Key Biscayne / Uninc. Miami-Dade County*

TPO Project No.	Facility/Project Name		Bicycle Accom	Type of Work	Project Cost (\$000s)	Prior Years' Funding (\$000s)	
	From /Location	To /Location	Length (miles)				
Agency Project No.	Detailed Project Description				L RTP Ref		
	Status	Remarks					

PW000959	NW 17 Avenue and NW 7 Street			Intersection improvement				Funding (in \$000s)				
			0.0					Proposed		Tentative 3-Year Program		
000959	Intersection improvement. Prior Years' Funding as follows: \$47,000 for PE, \$190,000 for CST.				\$237	\$237	Activity /Phase	2019 - 2020	2020 - 2021	2021 - 2022	2022 - 2023	2023 - 2024
				5-5								

PW000960	NW 17 Avenue and NW South River Drive			Intersection improvement				Funding (in \$000s)				
			0.0					Proposed		Tentative 3-Year Program		
000960	Intersection improvement. Prior Years' Funding as follows: \$114,000 for PE, \$338,000 for CST.				\$452	\$452	Activity /Phase	2019 - 2020	2020 - 2021	2021 - 2022	2022 - 2023	2023 - 2024
				5-5								

BOND - Capital Asset Acquisition Special Obligation Bonds
 B.R. - Repayment of Capital Asset Acquisition Special Obligation Bonds
 CIGP - County Incentive Grant Program
 LRTP - Subject to Long Range Plan Amendment

PE Preliminary Engineering
 CST Construction
 CEI Construction Engineering Inspection
 COMB Combined Funding in Prior Years

Totals reflect expenditures based on latest budgetary information of anticipated revenues, and may differ from actual amounts received.

MIAMI-DADE TRANSPORTATION PLANNING ORGANIZATION
 TRANSPORTATION IMPROVEMENT PROGRAM
 ROAD IMPACT FEE (RIF)

Road Impact Fee District: **District 2**

Municipalities: *Biscayne Park / El Portal / Miami / Miami Shores / North Bay Village / Key Biscayne / Uninc. Miami-Dade County*

TPO Project No.	Facility/Project Name		Bicycle Accom	Type of Work	Project Cost (\$000s)	Prior Years' Funding (\$000s)	
	From /Location	To /Location	Length (miles)				
Agency Project No.	Detailed Project Description				L RTP Ref		
	Status	Remarks					

PW000965	NW 17 Avenue and NW 20 Street			Intersection improvement				Funding (in \$000s)				
			0.0					Proposed		Tentative 3-Year Program		
000965	Intersection improvement. Prior Years' Funding as follows: \$93,000 for PE, \$272,000 for CST.				\$365	\$365	Activity /Phase	2019 - 2020	2020 - 2021	2021 - 2022	2022 - 2023	2023 - 2024
	Design completed			5-5								

PW000956	NW 22 Avenue and NW 7 Street			Intersection improvement				Funding (in \$000s)				
			0.0					Proposed		Tentative 3-Year Program		
000956	Intersection improvement. Prior Years' Funding as follows: \$97,000 for PE, \$290,000 for CST.				\$387	\$387	Activity /Phase	2019 - 2020	2020 - 2021	2021 - 2022	2022 - 2023	2023 - 2024
	Design completed			5-5								

BOND - Capital Asset Acquisition Special Obligation Bonds
 B.R. - Repayment of Capital Asset Acquisition Special Obligation Bonds
 CIGP - County Incentive Grant Program
 LRTP - Subject to Long Range Plan Amendment

PE Preliminary Engineering
 CST Construction
 CEI Construction Engineering Inspection
 COMB Combined Funding in Prior Years

Totals reflect expenditures based on latest budgetary information of anticipated revenues, and may differ from actual amounts received.

MIAMI-DADE TRANSPORTATION PLANNING ORGANIZATION
 TRANSPORTATION IMPROVEMENT PROGRAM
 ROAD IMPACT FEE (RIF)

Road Impact Fee District: **District 2**

Municipalities: *Biscayne Park / El Portal / Miami / Miami Shores / North Bay Village / Key Biscayne / Uninc. Miami-Dade County*

TPO Project No.	Facility/Project Name		Bicycle Accom	Type of Work	Project Cost (\$000s)	Prior Years' Funding (\$000s)	
	From /Location	To /Location	Length (miles)				
Agency Project No.	Detailed Project Description				L RTP Ref		
	Status	Remarks					

PW000761	NW 30 Avenue and NW 11 Street			Intersection improvement				Funding (in \$000s)				
			0.0					Proposed		Tentative 3-Year Program		
761	Intersection improvement. Prior Years' Funding as follows: \$27,000 for PE, \$113,000 for CST.				\$140	\$140	Activity /Phase	2019 - 2020	2020 - 2021	2021 - 2022	2022 - 2023	2023 - 2024
	Design completed			5-5								

PW000966	NW 45 Avenue and NW 7 Street			Intersection improvement				Funding (in \$000s)				
			0.0					Proposed		Tentative 3-Year Program		
000966	Intersection improvement. Prior Years' Funding as follows: \$85,000 for PE, \$302,000 for CST.				\$387	\$387	Activity /Phase	2019 - 2020	2020 - 2021	2021 - 2022	2022 - 2023	2023 - 2024
	Design completed			5-5								

BOND - Capital Asset Acquisition Special Obligation Bonds
 B.R. - Repayment of Capital Asset Acquisition Special Obligation Bonds
 CIGP - County Incentive Grant Program
 LRTP - Subject to Long Range Plan Amendment

PE Preliminary Engineering
 CST Construction
 CEI Construction Engineering Inspection
 COMB Combined Funding in Prior Years

Totals reflect expenditures based on latest budgetary information of anticipated revenues, and may differ from actual amounts received.

MIAMI-DADE TRANSPORTATION PLANNING ORGANIZATION
 TRANSPORTATION IMPROVEMENT PROGRAM
 ROAD IMPACT FEE (RIF)

Road Impact Fee District: **District 2**

Municipalities: *Biscayne Park / El Portal / Miami / Miami Shores / North Bay Village / Key Biscayne / Uninc. Miami-Dade County*

TPO Project No.	Facility/Project Name		Bicycle Accom	Type of Work	Project Cost (\$000s)	Prior Years' Funding (\$000s)	
	From /Location	To /Location	Length (miles)				
Agency Project No.	Detailed Project Description				L RTP Ref		
	Status	Remarks					

PW0001005	Brickell Avenue and SE 14 Terrace		Traffic signal				Funding (in \$000s)					
		0.0					Proposed		Tentative 3-Year Program			
0001005	Traffic signal. Prior Years' Funding as follows: \$43,000 for PE, \$258,000 for CST.				\$301	\$301	Activity /Phase	2019 - 2020	2020 - 2021	2021 - 2022	2022 - 2023	2023 - 2024
	Under design			5-5								

PW000762	S Miami Avenue and S 10 Street		Traffic signal				Funding (in \$000s)					
		0.0					Proposed		Tentative 3-Year Program			
762	Traffic signal. Prior Years' Funding as follows: \$27,000 for PE, \$160,000 for CST.				\$187	\$187	Activity /Phase	2019 - 2020	2020 - 2021	2021 - 2022	2022 - 2023	2023 - 2024
	Design completed			5-5								

BOND - Capital Asset Acquisition Special Obligation Bonds
 B.R. - Repayment of Capital Asset Acquisition Special Obligation Bonds
 CIGP - County Incentive Grant Program
 LRTP - Subject to Long Range Plan Amendment

PE Preliminary Engineering
 CST Construction
 CEI Construction Engineering Inspection
 COMB Combined Funding in Prior Years

Totals reflect expenditures based on latest budgetary information of anticipated revenues, and may differ from actual amounts received.

MIAMI-DADE TRANSPORTATION PLANNING ORGANIZATION
 TRANSPORTATION IMPROVEMENT PROGRAM
 ROAD IMPACT FEE (RIF)

Road Impact Fee District: **District 2**

Municipalities: *Biscayne Park / El Portal / Miami / Miami Shores / North Bay Village / Key Biscayne / Uninc. Miami-Dade County*

TPO Project No.	Facility/Project Name		Bicycle Accom	Type of Work	Project Cost (\$000s)	Prior Years' Funding (\$000s)	
	From /Location	To /Location	Length (miles)				
Agency Project No.	Detailed Project Description			L RTP Ref			
	Status	Remarks					

PW0001067	NW 1 Avenue and NW 29 Street			Traffic signal				Funding (in \$000s)				
			0.0					Proposed		Tentative 3-Year Program		
0001067	Traffic signal. Prior Years' Funding as follows: \$50,000 for PE, \$350,000 for CST.				\$400	\$400	Activity /Phase	2019 - 2020	2020 - 2021	2021 - 2022	2022 - 2023	2023 - 2024
	Under design			5-5								

PW000933	NW 28 Street and NW 19 Avenue			Traffic signal				Funding (in \$000s)				
			0.0					Proposed		Tentative 3-Year Program		
000933	Traffic signal. Prior Years' Funding as follows: \$52,000 for PE, \$283,000 for CST.				\$335	\$335	Activity /Phase	2019 - 2020	2020 - 2021	2021 - 2022	2022 - 2023	2023 - 2024
	Construction completed			5-5								

BOND - Capital Asset Acquisition Special Obligation Bonds
 B.R. - Repayment of Capital Asset Acquisition Special Obligation Bonds
 CIGP - County Incentive Grant Program
 LRTP - Subject to Long Range Plan Amendment


PE Preliminary Engineering
 CST Construction
 CEI Construction Engineering Inspection
 COMB Combined Funding in Prior Years

Totals reflect expenditures based on latest budgetary information of anticipated revenues, and may differ from actual amounts received.

MIAMI-DADE TRANSPORTATION PLANNING ORGANIZATION
TRANSPORTATION IMPROVEMENT PROGRAM
ROAD IMPACT FEE (RIF)

Road Impact Fee District: **District 2**

Municipalities: *Biscayne Park / El Portal / Miami / Miami Shores / North Bay Village / Key Biscayne / Uninc. Miami-Dade County*

TPO Project No.	Facility/Project Name		Bicycle Accom	Type of Work	Project Cost (\$000s)	Prior Years' Funding (\$000s)						
	From /Location	To /Location	Length (miles)									L RTP Ref
Agency Project No.	Detailed Project Description			Remarks			Activity /Phase	Funding (in \$000s)				
Status								Proposed	Tentative 3-Year Program			
							2019 - 2020	2020 - 2021	2021 - 2022	2022 - 2023	2023 - 2024	
PW0001068	SW 37 Avenue and Poinciana Avenue			Traffic signal				Funding (in \$000s)				
			0.0									
0001068	Traffic signal. Prior Years' Funding as follows: \$50,000 for PE, \$350,000 for CST.											
	Under design				5-5	\$400	\$400					
PW0001034	SW 37 Avenue and SW 26 Street			Traffic signal				Funding (in \$000s)				
			0.0									
0001034	Traffic signal. Prior Years' Funding as follows: \$45,000 for PE, \$234,000 for CST.											
	Construction completed				5-5	\$279	\$279					

BOND - Capital Asset Acquisition Special Obligation Bonds
B.R. - Repayment of Capital Asset Acquisition Special Obligation Bonds
CIGP - County Incentive Grant Program
LRTP - Subject to Long Range Plan Amendment


PE Preliminary Engineering
CST Construction
CEI Construction Engineering Inspection
COMB Combined Funding in Prior Years

Totals reflect expenditures based on latest budgetary information of anticipated revenues, and may differ from actual amounts received.

MIAMI-DADE TRANSPORTATION PLANNING ORGANIZATION
 TRANSPORTATION IMPROVEMENT PROGRAM
 ROAD IMPACT FEE (RIF)

Road Impact Fee District: **District 2**

Municipalities: *Biscayne Park / El Portal / Miami / Miami Shores / North Bay Village / Key Biscayne / Uninc. Miami-Dade County*

TPO Project No.	Facility/Project Name		Bicycle Accom	Type of Work	Project Cost (\$000s)	Prior Years' Funding (\$000s)	
	From /Location	To /Location	Length (miles)				
Agency Project No.	Detailed Project Description				L RTP Ref		
	Status	Remarks					

PW0001069	US-1 and SW 16 Avenue			Traffic signal				Funding (in \$000s)				
			0.0					Proposed		Tentative 3-Year Program		
0001069	Traffic signal. Prior Years' Funding as follows: \$35,000 for PE, \$285,000 for CST.						Activity /Phase	2019 - 2020	2020 - 2021	2021 - 2022	2022 - 2023	2023 - 2024
				5-5				\$320	\$320			

PW000871	Mast Arm Upgrades			Mast arm upgrades				Funding (in \$000s)				
			0.0					Proposed		Tentative 3-Year Program		
000871	Mast arm upgrades. Prior Years' Funding as follows: \$4,248,000 for PE/CST.						Activity /Phase	2019 - 2020	2020 - 2021	2021 - 2022	2022 - 2023	2023 - 2024
				5-5				\$4,248	PE/CST	1,062	1,062	1,062

BOND - Capital Asset Acquisition Special Obligation Bonds
 B.R. - Repayment of Capital Asset Acquisition Special Obligation Bonds
 CIGP - County Incentive Grant Program
 LRTP - Subject to Long Range Plan Amendment

PE Preliminary Engineering
 CST Construction
 CEI Construction Engineering Inspection
 COMB Combined Funding in Prior Years

Totals reflect expenditures based on latest budgetary information of anticipated revenues, and may differ from actual amounts received.

MIAMI-DADE TRANSPORTATION PLANNING ORGANIZATION
 TRANSPORTATION IMPROVEMENT PROGRAM
 ROAD IMPACT FEE (RIF)

Road Impact Fee District: **District 2**

Municipalities: *Biscayne Park / El Portal / Miami / Miami Shores / North Bay Village / Key Biscayne / Uninc. Miami-Dade County*

TPO Project No.	Facility/Project Name		Bicycle Accom	Type of Work	Project Cost (\$000s)	Prior Years' Funding (\$000s)	
	From /Location	To /Location	Length (miles)				
Agency Project No.	Detailed Project Description			L RTP Ref			
	Status	Remarks					

PW000872	Advanced Traffic Management System		ATMS				Funding (in \$000s)				
		0.0						Proposed		Tentative 3-Year Program	
000872	ATMS. Prior Years' Funding as follows: \$21,922,000 for PE/CST.						2019 - 2020	2020 - 2021	2021 - 2022	2022 - 2023	2023 - 2024
			5-5		\$21,922	Activity /Phase					
						PE/CST	6,015	8,100	8,100	5,600	5,600

PW000039	Engineering Administration		Administration				Funding (in \$000s)				
		0.0						Proposed		Tentative 3-Year Program	
39	Engineering administration						2019 - 2020	2020 - 2021	2021 - 2022	2022 - 2023	2023 - 2024
			5-5			Activity /Phase					
						ADM	1,125	1,020	1,020	1,020	1,020

BOND - Capital Asset Acquisition Special Obligation Bonds
 B.R. - Repayment of Capital Asset Acquisition Special Obligation Bonds
 CIGP - County Incentive Grant Program
 LRTP - Subject to Long Range Plan Amendment

PE Preliminary Engineering
 CST Construction
 CEI Construction Engineering Inspection
 COMB Combined Funding in Prior Years

Totals reflect expenditures based on latest budgetary information of anticipated revenues, and may differ from actual amounts received.

MIAMI-DADE TRANSPORTATION PLANNING ORGANIZATION
 TRANSPORTATION IMPROVEMENT PROGRAM
 ROAD IMPACT FEE (RIF)

Road Impact Fee District: **District 2**

Municipalities: *Biscayne Park / El Portal / Miami / Miami Shores / North Bay Village / Key Biscayne / Uninc. Miami-Dade County*



TPO Project No.	Facility/Project Name		Bicycle Accom	Type of Work	Project Cost (\$000s)	Prior Years' Funding (\$000s)
	From /Location	To /Location	Length (miles)			
Agency Project No.	Detailed Project Description			L RTP Ref		
	Status	Remarks				

PW000040	Resurfacing		Paving, widening, drainage, striping				Funding (in \$000s)					
		0.0					Proposed		Tentative 3-Year Program			
40	Paving, widening, drainage, striping of various locations.			5-5		Activity /Phase	2019 - 2020	2020 - 2021	2021 - 2022	2022 - 2023	2023 - 2024	
							PE	96	140	140	423	423
							CEI	96	140	140	423	423
							CST	770	1,118	1,118	3,385	3,385

PW000041	T.O.P.I.C.S.		Intersection improvements: T.O.P.I.C.S.				Funding (in \$000s)					
		0.0					Proposed		Tentative 3-Year Program			
41	Intersection improvements at various locations including (but not limited to): NW 2 Ave & NW 103 St (Design compl)			5-5		Activity /Phase	2019 - 2020	2020 - 2021	2021 - 2022	2022 - 2023	2023 - 2024	
							PE	96	140	140	423	423
							CEI	96	140	140	423	423
							CST	770	1,118	1,118	3,385	3,385

BOND - Capital Asset Acquisition Special Obligation Bonds
 B.R. - Repayment of Capital Asset Acquisition Special Obligation Bonds
 CIGP - County Incentive Grant Program
 L RTP - Subject to Long Range Plan Amendment


PE Preliminary Engineering
 CST Construction
 CEI Construction Engineering Inspection
 COMB Combined Funding in Prior Years

Totals reflect expenditures based on latest budgetary information of anticipated revenues, and may differ from actual amounts received.

MIAMI-DADE TRANSPORTATION PLANNING ORGANIZATION
 TRANSPORTATION IMPROVEMENT PROGRAM
 ROAD IMPACT FEE (RIF)

Road Impact Fee District: **District 2**

Municipalities: *Biscayne Park / El Portal / Miami / Miami Shores / North Bay Village / Key Biscayne / Uninc. Miami-Dade County*

TPO Project No.	Facility/Project Name		Bicycle Accom	Type of Work	Project Cost (\$000s)	Prior Years' Funding (\$000s)	
	From /Location	To /Location	Length (miles)				
Agency Project No.	Detailed Project Description				L RTP Ref		
	Status		Remarks				

PW000042	Traffic Control Devices		0.0	Signalization				Funding (in \$000s)				
	42	Traffic control devices at various locations including (but not limited to): NW 29 Ave & NW 11 St; NW 29 Ave & NW 14 St; NW 34 Ave & NW 11 St						Proposed		Tentative 3-Year Program		
						5-5	Activity /Phase	2019 - 2020	2020 - 2021	2021 - 2022	2022 - 2023	2023 - 2024
							PE	96	140	140	423	423
							CEI	96	140	140	423	423
							CST	770	1,117	1,117	3,385	3,385

PW000504	Right-of-Way		0.0	Right-of-Way acquisition for construction projects				Funding (in \$000s)				
	504	Right-of-Way acquisition for construction projects. Documenting, securing and preserving public rights-of-way.						Proposed		Tentative 3-Year Program		
						5-5	Activity /Phase	2019 - 2020	2020 - 2021	2021 - 2022	2022 - 2023	2023 - 2024
							ROW	20	20	20	20	20

BOND - Capital Asset Acquisition Special Obligation Bonds
 B.R. - Repayment of Capital Asset Acquisition Special Obligation Bonds
 CIGP - County Incentive Grant Program
 L RTP - Subject to Long Range Plan Amendment

PE Preliminary Engineering
 CST Construction
 CEI Construction Engineering Inspection
 COMB Combined Funding in Prior Years

Totals reflect expenditures based on latest budgetary information of anticipated revenues, and may differ from actual amounts received.

MIAMI-DADE TRANSPORTATION PLANNING ORGANIZATION
 TRANSPORTATION IMPROVEMENT PROGRAM
 ROAD IMPACT FEE (RIF)

Road Impact Fee District: **District 2**

Municipalities: *Biscayne Park / El Portal / Miami / Miami Shores / North Bay Village / Key Biscayne / Uninc. Miami-Dade County*

TPO Project No.	Facility/Project Name		Bicycle Accom	Type of Work	Project Cost (\$000s)	Prior Years' Funding (\$000s)
	From /Location	To /Location	Length (miles)			
Agency Project No.	Detailed Project Description			L RTP Ref	Project Cost (\$000s)	Prior Years' Funding (\$000s)
	Status	Remarks				



Yearly Totals	22,490	20,395	20,395	20,395	20,395
5 Year TIP District Total		\$104,070			

BOND - Capital Asset Acquisition Special Obligation Bonds
 B.R. - Repayment of Capital Asset Acquisition Special Obligation Bonds
 CIGP - County Incentive Grant Program
 LRTP - Subject to Long Range Plan Amendment

PE Preliminary Engineering
 CST Construction
 CEI Construction Engineering Inspection
 COMB Combined Funding in Prior Years

Totals reflect expenditures based on latest budgetary information of anticipated revenues, and may differ from actual amounts received.

MIAMI-DADE TRANSPORTATION PLANNING ORGANIZATION
 TRANSPORTATION IMPROVEMENT PROGRAM
 ROAD IMPACT FEE (RIF)

Road Impact Fee District: **District 3**

Municipalities: Aventura / Bal Harbour / Bay Harbor Islands / Golden Beach / Hialeah / Indian Creek / Miami Lakes / Opa-Locka / Miami Gardens / North Miami / North Miami Beach / Sunny Isles Beach / Surfside / Uninc. Miami-Dade County



TPO Project No.	Facility/Project Name		Bicycle Accom	Type of Work	Project Cost (\$000s)	Prior Years' Funding (\$000s)					
	From /Location	To /Location	Length (miles)								
Agency Project No.	Detailed Project Description				L RTP Ref						
	Status	Remarks									

PW000747	NE 16 Avenue		Bike Lane	Widen to 3 lanes					Funding (in \$000s)				
	NE 123 Street	NE 135 Street	0.8						Proposed		Tentative 3-Year Program		
747	Widen to 3 lanes. Prior Years' Funding as follows: \$560,000 for PE, \$5,401,000 for CST.						Activity /Phase	2019 - 2020	2020 - 2021	2021 - 2022	2022 - 2023	2023 - 2024	
Under construction				\$5,961				\$5,961					

PW000110	NW 97 Avenue		Wide Curb Lane	New 4 lanes					Funding (in \$000s)				
	NW 138 Street	NW 154 Street	1.0						Proposed		Tentative 3-Year Program		
110	New 4 lanes. Prior Years' Funding as follows: \$3,630,000 for CST.				\$3,630	\$3,630	Activity /Phase	2019 - 2020	2020 - 2021	2021 - 2022	2022 - 2023	2023 - 2024	
Under construction		Joint Participation Agreement with City of Hialeah.											

BOND - Capital Asset Acquisition Special Obligation Bonds
 B.R. - Repayment of Capital Asset Acquisition Special Obligation Bonds
 CIGP - County Incentive Grant Program
 L RTP - Subject to Long Range Plan Amendment

PE Preliminary Engineering
 CST Construction
 CEI Construction Engineering Inspection
 COMB Combined Funding in Prior Years

Totals reflect expenditures based on latest budgetary information of anticipated revenues, and may differ from actual amounts received.

MIAMI-DADE TRANSPORTATION PLANNING ORGANIZATION
 TRANSPORTATION IMPROVEMENT PROGRAM
 ROAD IMPACT FEE (RIF)

Road Impact Fee District: **District 3**

Municipalities: Aventura / Bal Harbour / Bay Harbor Islands / Golden Beach / Hialeah / Indian Creek / Miami Lakes / Opa-Locka / Miami Gardens / North Miami / North Miami Beach / Sunny Isles Beach / Surfside / Uninc. Miami-Dade County



TPO Project No.	Facility/Project Name		Bicycle Accom	Type of Work	Project Cost (\$000s)	Prior Years' Funding (\$000s)						
	From /Location	To /Location	Length (miles)									
Agency Project No.	Detailed Project Description				L RTP Ref							
	Status	Remarks										

PW000961	NW 97 AVE			New 2 lanes				Funding (in \$000s)				
	NW 154 ST	NW 170 ST	1.0									
000961	New 2 lanes. Prior Years' Funding as follows: \$350,000 for PE, \$4,650,000 for CST.						Activity /Phase	Proposed		Tentative 3-Year Program		
	Under design	Joint Participation Agreement with City of Hialeah.						6-14	\$5,000	\$5,000	2019 - 2020	2020 - 2021

PW0001065	NW 102 Avenue			Roadway improvements				Funding (in \$000s)				
	NW 138 Street	NW 145 Place	0.0									
0001065	Roadway improvements. Prior Years' Funding as follows: \$202,000 for PE, \$4,032,000 for CST.						Activity /Phase	Proposed		Tentative 3-Year Program		
		Joint Participation Agreement with City of Hialeah.						6-14A	\$4,234	\$4,234	2019 - 2020	2020 - 2021

BOND - Capital Asset Acquisition Special Obligation Bonds
 B.R. - Repayment of Capital Asset Acquisition Special Obligation Bonds
 CIGP - County Incentive Grant Program
 LRTP - Subject to Long Range Plan Amendment

PE Preliminary Engineering
 CST Construction
 CEI Construction Engineering Inspection
 COMB Combined Funding in Prior Years

Totals reflect expenditures based on latest budgetary information of anticipated revenues, and may differ from actual amounts received.

MIAMI-DADE TRANSPORTATION PLANNING ORGANIZATION
 TRANSPORTATION IMPROVEMENT PROGRAM
 ROAD IMPACT FEE (RIF)

Road Impact Fee District: **District 3**

Municipalities: Aventura / Bal Harbour / Bay Harbor Islands / Golden Beach / Hialeah / Indian Creek / Miami Lakes / Opa-Locka / Miami Gardens / North Miami / North Miami Beach / Sunny Isles Beach / Surfside / Uninc. Miami-Dade County



TPO Project No.	Facility/Project Name		Bicycle Accom	Type of Work	Project Cost (\$000s)	Prior Years' Funding (\$000s)	
	From /Location	To /Location	Length (miles)				
Agency Project No.	Detailed Project Description				L RTP Ref		
	Status	Remarks					

PW000962	NW 107 AVE			New 5 lanes				Funding (in \$000s)				
	NW 138 ST	NW 170 ST	2.0					Proposed		Tentative 3-Year Program		
000962	New 5 lanes. Prior Years' Funding as follows: \$1,000,000 for PE, \$6,000,000 for CST.						Activity /Phase	2019 - 2020	2020 - 2021	2021 - 2022	2022 - 2023	2023 - 2024
			Interlocal Agreement with MDX, City of Hialeah, and City of Hialeah Gardens.	6-14				\$14,000	\$7,000	CST	7,000	0

PW0001066	NW 142 Street			Roadway improvements				Funding (in \$000s)				
	NW 107 Avenue	NW 97 Avenue	0.0					Proposed		Tentative 3-Year Program		
0001066	Roadway improvements. Prior Years' Funding as follows: \$3,549,000 for CST.						Activity /Phase	2019 - 2020	2020 - 2021	2021 - 2022	2022 - 2023	2023 - 2024
	Under construction		Joint Participation Agreement with City of Hialeah.	6-14A				\$3,549	\$3,549			

BOND - Capital Asset Acquisition Special Obligation Bonds
 B.R. - Repayment of Capital Asset Acquisition Special Obligation Bonds
 CIGP - County Incentive Grant Program
 LRTP - Subject to Long Range Plan Amendment

PE Preliminary Engineering
 CST Construction
 CEI Construction Engineering Inspection
 COMB Combined Funding in Prior Years

Totals reflect expenditures based on latest budgetary information of anticipated revenues, and may differ from actual amounts received.

MIAMI-DADE TRANSPORTATION PLANNING ORGANIZATION
TRANSPORTATION IMPROVEMENT PROGRAM
ROAD IMPACT FEE (RIF)

Road Impact Fee District: **District 3**

Municipalities: Aventura / Bal Harbour / Bay Harbor Islands / Golden Beach / Hialeah / Indian Creek / Miami Lakes / Opa-Locka / Miami Gardens / North Miami / North Miami Beach / Sunny Isles Beach / Surfside / Uninc. Miami-Dade County



TPO Project No.	Facility/Project Name		Bicycle Accom	Type of Work	Project Cost (\$000s)	Prior Years' Funding (\$000s)					
	From /Location	To /Location	Length (miles)								
Agency Project No.	Detailed Project Description				L RTP Ref						
	Status	Remarks									

PW0001015	NW 154 Street			New 2 lanes			Activity /Phase	Funding (in \$000s)				
	W 34 Lane	NW 89 Avenue	0.6					Proposed		Tentative 3-Year Program		
0001015	New 2 lanes. Prior Years' Funding as follows: \$340,000 for PE, \$3,910,000 for CST.				\$4,250	\$4,250		2019 - 2020	2020 - 2021	2021 - 2022	2022 - 2023	2023 - 2024
	Subject to LRTP Amendment.											

PW000764	W Dixie Highway		Bike Lane	Widen from 2 to 4 lanes			Activity /Phase	Funding (in \$000s)				
	NE 163 Street	NE 175 Street	0.8					Proposed		Tentative 3-Year Program		
764	Widen from 2 to 4 lanes. Prior Years' Funding as follows: \$1,092,000 for PE, \$8,776,000 for CST.				\$9,868	\$9,868		2019 - 2020	2020 - 2021	2021 - 2022	2022 - 2023	2023 - 2024
	Under design			6-20								

BOND - Capital Asset Acquisition Special Obligation Bonds
B.R. - Repayment of Capital Asset Acquisition Special Obligation Bonds
CIGP - County Incentive Grant Program
LRTP - Subject to Long Range Plan Amendment

PE Preliminary Engineering
CST Construction
CEI Construction Engineering Inspection
COMB Combined Funding in Prior Years

Totals reflect expenditures based on latest budgetary information of anticipated revenues, and may differ from actual amounts received.

MIAMI-DADE TRANSPORTATION PLANNING ORGANIZATION
 TRANSPORTATION IMPROVEMENT PROGRAM
 ROAD IMPACT FEE (RIF)

Road Impact Fee District: **District 3**

Municipalities: Aventura / Bal Harbour / Bay Harbor Islands / Golden Beach / Hialeah / Indian Creek / Miami Lakes / Opa-Locka / Miami Gardens / North Miami / North Miami Beach / Sunny Isles Beach / Surfside / Uninc. Miami-Dade County



TPO Project No.	Facility/Project Name		Bicycle Accom	Type of Work	Project Cost (\$000s)	Prior Years' Funding (\$000s)					
	From /Location	To /Location	Length (miles)								
Agency Project No.	Detailed Project Description				L RTP Ref						
	Status	Remarks									

PW000765	N Miami Avenue North of NW 143 Street			Bridge replacement (#874035)				Funding (in \$000s)				
			0.0					Proposed		Tentative 3-Year Program		
765	Bridge replacement. Prior Years' Funding as follows: \$489,000 for PE, \$4,395,000 for CST.				\$4,884	\$4,884	Activity /Phase	2019 - 2020	2020 - 2021	2021 - 2022	2022 - 2023	2023 - 2024
	Design completed			5-5								

PW0001038	N Miami Avenue			Resurfacing				Funding (in \$000s)				
	N 119 Street	N 167 Street	3.0					Proposed		Tentative 3-Year Program		
0001038	Resurfacing. Prior Years' Funding as follows: \$870,000 for CST.				\$870	\$870	Activity /Phase	2019 - 2020	2020 - 2021	2021 - 2022	2022 - 2023	2023 - 2024
	Construction completed			5-5								

BOND - Capital Asset Acquisition Special Obligation Bonds
 B.R. - Repayment of Capital Asset Acquisition Special Obligation Bonds
 CIGP - County Incentive Grant Program
 LRTP - Subject to Long Range Plan Amendment


PE Preliminary Engineering
 CST Construction
 CEI Construction Engineering Inspection
 COMB Combined Funding in Prior Years

Totals reflect expenditures based on latest budgetary information of anticipated revenues, and may differ from actual amounts received.

MIAMI-DADE TRANSPORTATION PLANNING ORGANIZATION
 TRANSPORTATION IMPROVEMENT PROGRAM
 ROAD IMPACT FEE (RIF)

Road Impact Fee District: **District 3**

*Municipalities: Aventura / Bal Harbour / Bay Harbor Islands / Golden Beach / Hialeah / Indian Creek / Miami Lakes / Opa-Locka /
 Miami Gardens / North Miami / North Miami Beach / Sunny Isles Beach / Surfside / Uninc. Miami-Dade County*

TPO Project No.	Facility/Project Name		Bicycle Accom	Type of Work	Project Cost (\$000s)	Prior Years' Funding (\$000s)	
	From /Location	To /Location	Length (miles)				
Agency Project No.	Detailed Project Description				L RTP Ref		
	Status	Remarks					

PW201903	NW 17 Avenue			Resurfacing			Activity /Phase	Funding (in \$000s)				
	Opa-Locka Boulevard	NW 143 Street	0.4					Proposed		Tentative 3-Year Program		
201903	Resurfacing. Prior Years' Funding as follows: \$160,000 for CST.				\$160	\$160		2019 - 2020	2020 - 2021	2021 - 2022	2022 - 2023	2023 - 2024

PW201904	NE 18 Avenue			Resurfacing			Activity /Phase	Funding (in \$000s)				
	NE 185 Street	NE 187 Street	0.1					Proposed		Tentative 3-Year Program		
201904	Resurfacing. Prior Years' Funding as follows: \$80,000 for CST.				\$80	\$80		2019 - 2020	2020 - 2021	2021 - 2022	2022 - 2023	2023 - 2024

BOND - Capital Asset Acquisition Special Obligation Bonds
 B.R. - Repayment of Capital Asset Acquisition Special Obligation Bonds
 CIGP - County Incentive Grant Program
 LRTP - Subject to Long Range Plan Amendment

PE Preliminary Engineering
 CST Construction
 CEI Construction Engineering Inspection
 COMB Combined Funding in Prior Years

Totals reflect expenditures based on latest budgetary information of anticipated revenues, and may differ from actual amounts received.

MIAMI-DADE TRANSPORTATION PLANNING ORGANIZATION
 TRANSPORTATION IMPROVEMENT PROGRAM
 ROAD IMPACT FEE (RIF)

Road Impact Fee District: **District 3**

Municipalities: Aventura / Bal Harbour / Bay Harbor Islands / Golden Beach / Hialeah / Indian Creek / Miami Lakes / Opa-Locka / Miami Gardens / North Miami / North Miami Beach / Sunny Isles Beach / Surfside / Uninc. Miami-Dade County



TPO Project No.	Facility/Project Name		Bicycle Accom	Type of Work	Project Cost (\$000s)	Prior Years' Funding (\$000s)	
	From /Location	To /Location	Length (miles)				
Agency Project No.	Detailed Project Description				L RTP Ref		
	Status	Remarks					

PW0001016	NW 22 Avenue			Resurfacing				Funding (in \$000s)				
	NW 167 Street	NW 188 Terrace	1.4					Proposed		Tentative 3-Year Program		
0001016	Resurfacing. Prior Years' Funding as follows: \$819,000 for CST.						Activity /Phase	2019 - 2020	2020 - 2021	2021 - 2022	2022 - 2023	2023 - 2024
	Construction completed			5-5				\$819	\$819			

PW0001082	NW 32 Avenue			Resurfacing				Funding (in \$000s)				
	NW 167 Street	NW 183 Street	1.0					Proposed		Tentative 3-Year Program		
0001082	Resurfacing. Prior Years' Funding as follows: \$257,000 for CST.						Activity /Phase	2019 - 2020	2020 - 2021	2021 - 2022	2022 - 2023	2023 - 2024
				5-5				\$257	\$257			

BOND - Capital Asset Acquisition Special Obligation Bonds
 B.R. - Repayment of Capital Asset Acquisition Special Obligation Bonds
 CIGP - County Incentive Grant Program
 LRTP - Subject to Long Range Plan Amendment


PE Preliminary Engineering
 CST Construction
 CEI Construction Engineering Inspection
 COMB Combined Funding in Prior Years

Totals reflect expenditures based on latest budgetary information of anticipated revenues, and may differ from actual amounts received.

MIAMI-DADE TRANSPORTATION PLANNING ORGANIZATION
 TRANSPORTATION IMPROVEMENT PROGRAM
 ROAD IMPACT FEE (RIF)

Road Impact Fee District: **District 3**

Municipalities: Aventura / Bal Harbour / Bay Harbor Islands / Golden Beach / Hialeah / Indian Creek / Miami Lakes / Opa-Locka / Miami Gardens / North Miami / North Miami Beach / Sunny Isles Beach / Surfside / Uninc. Miami-Dade County

TPO Project No.	Facility/Project Name		Bicycle Accom	Type of Work	Project Cost (\$000s)	Prior Years' Funding (\$000s)	
	From /Location	To /Location	Length (miles)				
Agency Project No.	Detailed Project Description				L RTP Ref		
	Status	Remarks					

PW201905	NW 79 Avenue			Resurfacing			Activity /Phase	Funding (in \$000s)				
	NW 186 Street	NW 194 Street	0.5					Proposed		Tentative 3-Year Program		
201905	Resurfacing. Prior Years' Funding as follows: \$215,000 for CST.				\$215	\$215		2019 - 2020	2020 - 2021	2021 - 2022	2022 - 2023	2023 - 2024

PW201906	NE 149 Street			Resurfacing			Activity /Phase	Funding (in \$000s)				
	NE 6 Avenue	NE 12 Avenue	0.8					Proposed		Tentative 3-Year Program		
201906	Resurfacing. Prior Years' Funding as follows: \$205,000 for CST.				\$205	\$205		2019 - 2020	2020 - 2021	2021 - 2022	2022 - 2023	2023 - 2024

BOND - Capital Asset Acquisition Special Obligation Bonds
 B.R. - Repayment of Capital Asset Acquisition Special Obligation Bonds
 CIGP - County Incentive Grant Program
 LRTP - Subject to Long Range Plan Amendment


PE Preliminary Engineering
 CST Construction
 CEI Construction Engineering Inspection
 COMB Combined Funding in Prior Years

Totals reflect expenditures based on latest budgetary information of anticipated revenues, and may differ from actual amounts received.

MIAMI-DADE TRANSPORTATION PLANNING ORGANIZATION
TRANSPORTATION IMPROVEMENT PROGRAM
ROAD IMPACT FEE (RIF)

Road Impact Fee District: **District 3**

Municipalities: Aventura / Bal Harbour / Bay Harbor Islands / Golden Beach / Hialeah / Indian Creek / Miami Lakes / Opa-Locka / Miami Gardens / North Miami / North Miami Beach / Sunny Isles Beach / Surfside / Uninc. Miami-Dade County

TPO Project No.	Facility/Project Name		Bicycle Accom	Type of Work	Project Cost (\$000s)	Prior Years' Funding (\$000s)					
	From /Location	To /Location	Length (miles)								
Agency Project No.	Detailed Project Description				L RTP Ref						
	Status	Remarks									

PW0001090	NW 175 Street			Resurfacing				Funding (in \$000s)					
	NW 42 Avenue	NW 12 Avenue	3.0					Proposed		Tentative 3-Year Program			
0001090	Resurfacing. Prior Years' Funding as follows: \$850,000 for CST.				5-5	\$850	\$850	Activity /Phase	2019 - 2020	2020 - 2021	2021 - 2022	2022 - 2023	2023 - 2024

PW201907	NW 199 Street			Resurfacing				Funding (in \$000s)					
	NW 67 Avenue	NW 57 Avenue	1.0					Proposed		Tentative 3-Year Program			
201907	Resurfacing. Prior Years' Funding as follows: \$435,000 for CST.				5-5	\$435	\$435	Activity /Phase	2019 - 2020	2020 - 2021	2021 - 2022	2022 - 2023	2023 - 2024

BOND - Capital Asset Acquisition Special Obligation Bonds
B.R. - Repayment of Capital Asset Acquisition Special Obligation Bonds
CIGP - County Incentive Grant Program
LRTP - Subject to Long Range Plan Amendment


PE Preliminary Engineering
CST Construction
CEI Construction Engineering Inspection
COMB Combined Funding in Prior Years

Totals reflect expenditures based on latest budgetary information of anticipated revenues, and may differ from actual amounts received.

MIAMI-DADE TRANSPORTATION PLANNING ORGANIZATION
 TRANSPORTATION IMPROVEMENT PROGRAM
 ROAD IMPACT FEE (RIF)

Road Impact Fee District: **District 3**

Municipalities: Aventura / Bal Harbour / Bay Harbor Islands / Golden Beach / Hialeah / Indian Creek / Miami Lakes / Opa-Locka / Miami Gardens / North Miami / North Miami Beach / Sunny Isles Beach / Surfside / Uninc. Miami-Dade County

TPO Project No.	Facility/Project Name		Bicycle Accom	Type of Work	Project Cost (\$000s)	Prior Years' Funding (\$000s)					
	From /Location	To /Location	Length (miles)								
Agency Project No.	Detailed Project Description				L RTP Ref						
	Status		Remarks								

PW000937	NE 215 Street			Resurfacing				Funding (in \$000s)				
	NE 2 Avenue	NE 12 Avenue	1.2					Proposed		Tentative 3-Year Program		
000937	Resurfacing. Prior Years' Funding as follows: \$249,000 for CST.				\$249	\$249	Activity /Phase	2019 - 2020	2020 - 2021	2021 - 2022	2022 - 2023	2023 - 2024
			Joint Participation Agreement with City of West Park.					5-5				

PW0001077	NW 22 Avenue and Ali Baba Avenue (R/R Crossing)			Resurfacing				Funding (in \$000s)				
			0.0					Proposed		Tentative 3-Year Program		
0001077	Resurfacing. Prior Years' Funding as follows: \$600,000 for CST.				\$600	\$600	Activity /Phase	2019 - 2020	2020 - 2021	2021 - 2022	2022 - 2023	2023 - 2024
								5-5				

BOND - Capital Asset Acquisition Special Obligation Bonds
 B.R. - Repayment of Capital Asset Acquisition Special Obligation Bonds
 CIGP - County Incentive Grant Program
 LRTP - Subject to Long Range Plan Amendment

PE Preliminary Engineering
 CST Construction
 CEI Construction Engineering Inspection
 COMB Combined Funding in Prior Years

Totals reflect expenditures based on latest budgetary information of anticipated revenues, and may differ from actual amounts received.

MIAMI-DADE TRANSPORTATION PLANNING ORGANIZATION
TRANSPORTATION IMPROVEMENT PROGRAM
ROAD IMPACT FEE (RIF)

Road Impact Fee District: **District 3**

Municipalities: Aventura / Bal Harbour / Bay Harbor Islands / Golden Beach / Hialeah / Indian Creek / Miami Lakes / Opa-Locka / Miami Gardens / North Miami / North Miami Beach / Sunny Isles Beach / Surfside / Uninc. Miami-Dade County



TPO Project No.	Facility/Project Name		Bicycle Accom	Type of Work	Project Cost (\$000s)	Prior Years' Funding (\$000s)	
	From /Location	To /Location	Length (miles)				
Agency Project No.	Detailed Project Description			L RTP Ref			
	Status	Remarks					

PW0001078	NW 27 Avenue and NW 207 Street		Intersection improvement				Funding (in \$000s)					
		0.0					Proposed		Tentative 3-Year Program			
0001078	Intersection improvement. Prior Years' Funding as follows: \$50,000 for PE, \$300,000 for CST.			5-5	\$350	\$350	Activity /Phase	2019 - 2020	2020 - 2021	2021 - 2022	2022 - 2023	2023 - 2024

PW0001092	NW 47 Avenue and NW 173 Drive		Intersection improvement				Funding (in \$000s)					
		0.0					Proposed		Tentative 3-Year Program			
0001092	Intersection improvement. Prior Years' Funding as follows: \$20,000 for PE, \$95,000 for CST.			5-5	\$115	\$115	Activity /Phase	2019 - 2020	2020 - 2021	2021 - 2022	2022 - 2023	2023 - 2024
	Under design											

BOND - Capital Asset Acquisition Special Obligation Bonds
B.R. - Repayment of Capital Asset Acquisition Special Obligation Bonds
CIGP - County Incentive Grant Program
LRTP - Subject to Long Range Plan Amendment

PE Preliminary Engineering
CST Construction
CEI Construction Engineering Inspection
COMB Combined Funding in Prior Years

Totals reflect expenditures based on latest budgetary information of anticipated revenues, and may differ from actual amounts received.

MIAMI-DADE TRANSPORTATION PLANNING ORGANIZATION
 TRANSPORTATION IMPROVEMENT PROGRAM
 ROAD IMPACT FEE (RIF)

Road Impact Fee District: **District 3**

Municipalities: Aventura / Bal Harbour / Bay Harbor Islands / Golden Beach / Hialeah / Indian Creek / Miami Lakes / Opa-Locka / Miami Gardens / North Miami / North Miami Beach / Sunny Isles Beach / Surfside / Uninc. Miami-Dade County



TPO Project No.	Facility/Project Name		Bicycle Accom	Type of Work	Project Cost (\$000s)	Prior Years' Funding (\$000s)					
	From /Location	To /Location	Length (miles)								
Agency Project No.	Detailed Project Description				L RTP Ref						
	Status	Remarks									

PW000816	NW 67 Avenue and NW 169 Street			Intersection improvement				Funding (in \$000s)				
			0.0					Proposed		Tentative 3-Year Program		
000816	Intersection improvement. Prior Years' Funding as follows: \$62,000 for PE, \$286,000 for CST.				\$348	\$348	Activity /Phase	2019 - 2020	2020 - 2021	2021 - 2022	2022 - 2023	2023 - 2024
	Under construction			5-5								

PW0001097	NW 37 Avenue and NW 153 Street			Traffic signal				Funding (in \$000s)				
			0.0					Proposed		Tentative 3-Year Program		
0001097	Traffic signal. Prior Years' Funding as follows: \$72,000 for PE, \$336,000 for CST.				\$432	\$432	Activity /Phase	2019 - 2020	2020 - 2021	2021 - 2022	2022 - 2023	2023 - 2024
				5-5								

BOND - Capital Asset Acquisition Special Obligation Bonds
 B.R. - Repayment of Capital Asset Acquisition Special Obligation Bonds
 CIGP - County Incentive Grant Program
 LRTP - Subject to Long Range Plan Amendment

PE Preliminary Engineering
 CST Construction
 CEI Construction Engineering Inspection
 COMB Combined Funding in Prior Years

Totals reflect expenditures based on latest budgetary information of anticipated revenues, and may differ from actual amounts received.

MIAMI-DADE TRANSPORTATION PLANNING ORGANIZATION
 TRANSPORTATION IMPROVEMENT PROGRAM
 ROAD IMPACT FEE (RIF)

Road Impact Fee District: **District 3**

Municipalities: Aventura / Bal Harbour / Bay Harbor Islands / Golden Beach / Hialeah / Indian Creek / Miami Lakes / Opa-Locka / Miami Gardens / North Miami / North Miami Beach / Sunny Isles Beach / Surfside / Uninc. Miami-Dade County



TPO Project No.	Facility/Project Name		Bicycle Accom	Type of Work	Project Cost (\$000s)	Prior Years' Funding (\$000s)						
	From /Location	To /Location	Length (miles)									
Agency Project No.	Detailed Project Description				L RTP Ref							
	Status	Remarks										

PW000985	NW 68 Avenue and NW 179 Street			Traffic signal				Funding (in \$000s)				
			0.0					Proposed		Tentative 3-Year Program		
000985	Traffic signal. Prior Years' Funding as follows: \$63,000 for PE, \$301,000 for CST.						Activity /Phase	2019 - 2020	2020 - 2021	2021 - 2022	2022 - 2023	2023 - 2024
	Construction completed			5-5				\$364	\$364			

PW000820	Mast Arm Upgrades			Mast arm upgrades				Funding (in \$000s)				
			0.0					Proposed		Tentative 3-Year Program		
000820	Mast arm upgrades. Prior Years' Funding as follows: \$10,355,000 for PE/CST.						Activity /Phase	2019 - 2020	2020 - 2021	2021 - 2022	2022 - 2023	2023 - 2024
				5-5				\$10,355				

BOND - Capital Asset Acquisition Special Obligation Bonds
 B.R. - Repayment of Capital Asset Acquisition Special Obligation Bonds
 CIGP - County Incentive Grant Program
 LRTP - Subject to Long Range Plan Amendment

PE Preliminary Engineering
 CST Construction
 CEI Construction Engineering Inspection
 COMB Combined Funding in Prior Years

Totals reflect expenditures based on latest budgetary information of anticipated revenues, and may differ from actual amounts received.

MIAMI-DADE TRANSPORTATION PLANNING ORGANIZATION
 TRANSPORTATION IMPROVEMENT PROGRAM
 ROAD IMPACT FEE (RIF)

Road Impact Fee District: **District 3**

Municipalities: Aventura / Bal Harbour / Bay Harbor Islands / Golden Beach / Hialeah / Indian Creek / Miami Lakes / Opa-Locka / Miami Gardens / North Miami / North Miami Beach / Sunny Isles Beach / Surfside / Uninc. Miami-Dade County



TPO Project No.	Facility/Project Name		Bicycle Accom	Type of Work	Project Cost (\$000s)	Prior Years' Funding (\$000s)	
	From /Location	To /Location	Length (miles)				
Agency Project No.	Detailed Project Description				L RTP Ref		
	Status	Remarks					

PW000821	Advanced Traffic Management System		ATMS				Funding (in \$000s)					
		0.0					Proposed		Tentative 3-Year Program			
000821	ATMS. Prior Years' Funding as follows: \$14,753,000 for PE/CST.						2019 - 2020	2020 - 2021	2021 - 2022	2022 - 2023	2023 - 2024	
				5-5		\$14,753	Activity /Phase					
							PE/CST	4,720	3,200	3,200	3,200	3,200

PW000044	Engineering Administration		Administration				Funding (in \$000s)					
		0.0					Proposed		Tentative 3-Year Program			
44	Engineering administration						2019 - 2020	2020 - 2021	2021 - 2022	2022 - 2023	2023 - 2024	
				5-5			Activity /Phase					
							ADM	1,548	1,014	1,014	1,014	1,014

BOND - Capital Asset Acquisition Special Obligation Bonds
 B.R. - Repayment of Capital Asset Acquisition Special Obligation Bonds
 CIGP - County Incentive Grant Program
 LRTP - Subject to Long Range Plan Amendment

PE Preliminary Engineering
 CST Construction
 CEI Construction Engineering Inspection
 COMB Combined Funding in Prior Years

Totals reflect expenditures based on latest budgetary information of anticipated revenues, and may differ from actual amounts received.

MIAMI-DADE TRANSPORTATION PLANNING ORGANIZATION
 TRANSPORTATION IMPROVEMENT PROGRAM
 ROAD IMPACT FEE (RIF)

Road Impact Fee District: **District 3**

*Municipalities: Aventura / Bal Harbour / Bay Harbor Islands / Golden Beach / Hialeah / Indian Creek / Miami Lakes / Opa-Locka /
 Miami Gardens / North Miami / North Miami Beach / Sunny Isles Beach / Surfside / Uninc. Miami-Dade County*



TPO Project No.	Facility/Project Name		Bicycle Accom	Type of Work	Project Cost (\$000s)	Prior Years' Funding (\$000s)
	From /Location	To /Location	Length (miles)			
Agency Project No.	Detailed Project Description			L RTP Ref		
	Status	Remarks				

PW000045	Resurfacing		Paving, widening, drainage, striping				Funding (in \$000s)							
		0.0						Proposed		Tentative 3-Year Program				
45	Paving, widening, drainage, striping of various locations.													
				5-5			Activity /Phase	2019 - 2020	2020 - 2021	2021 - 2022	2022 - 2023	2023 - 2024		
							PE	552	498	498	498	498		
							CEI	652	598	598	598	598		
							CST	5,420	4,984	4,984	4,984	4,984		

PW000046	T.O.P.I.C.S.		Intersection improvements: T.O.P.I.C.S.				Funding (in \$000s)							
		0.0						Proposed		Tentative 3-Year Program				
46	Intersection improvements at various locations including (but not limited to): NW 2 Ave & NW 125 St (Design compl)													
				5-5			Activity /Phase	2019 - 2020	2020 - 2021	2021 - 2022	2022 - 2023	2023 - 2024		
							PE	552	498	498	498	498		
							CEI	552	498	498	498	498		
							CST	4,420	3,984	3,984	3,984	3,984		

BOND - Capital Asset Acquisition Special Obligation Bonds
 B.R. - Repayment of Capital Asset Acquisition Special Obligation Bonds
 CIGP - County Incentive Grant Program
 L RTP - Subject to Long Range Plan Amendment

PE Preliminary Engineering
 CST Construction
 CEI Construction Engineering Inspection
 COMB Combined Funding in Prior Years

Totals reflect expenditures based on latest budgetary information of anticipated revenues, and may differ from actual amounts received.

MIAMI-DADE TRANSPORTATION PLANNING ORGANIZATION
 TRANSPORTATION IMPROVEMENT PROGRAM
 ROAD IMPACT FEE (RIF)

Road Impact Fee District: **District 3**

Municipalities: Aventura / Bal Harbour / Bay Harbor Islands / Golden Beach / Hialeah / Indian Creek / Miami Lakes / Opa-Locka / Miami Gardens / North Miami / North Miami Beach / Sunny Isles Beach / Surfside / Uninc. Miami-Dade County



TPO Project No.	Facility/Project Name		Bicycle Accom	Type of Work	Project Cost (\$000s)	Prior Years' Funding (\$000s)
	From /Location	To /Location	Length (miles)			
Agency Project No.	Detailed Project Description			L RTP Ref	Project Cost (\$000s)	Prior Years' Funding (\$000s)
	Status	Remarks				

PW000047	Traffic Control Devices		Signalization				Funding (in \$000s)							
		0.0					Proposed		Tentative 3-Year Program					
47	Traffic control devices at various locations													
				5-5			Activity /Phase	2019 - 2020	2020 - 2021	2021 - 2022	2022 - 2023	2023 - 2024		
							PE	552	498	498	498	498		
							CEI	552	498	498	498	498		
							CST	4,420	3,983	3,983	3,983	3,983		

PW000505	Right-of-Way		Right-of-Way acquisition for construction projects				Funding (in \$000s)							
		0.0					Proposed		Tentative 3-Year Program					
505	Right-of-Way acquisition for construction projects. Documenting, securing and preserving public rights-of-way.													
				5-5			Activity /Phase	2019 - 2020	2020 - 2021	2021 - 2022	2022 - 2023	2023 - 2024		
							\$334							
							ROW	20	20	20	20	20		

BOND - Capital Asset Acquisition Special Obligation Bonds
 B.R. - Repayment of Capital Asset Acquisition Special Obligation Bonds
 CIGP - County Incentive Grant Program
 L RTP - Subject to Long Range Plan Amendment


PE Preliminary Engineering
 CST Construction
 CEI Construction Engineering Inspection
 COMB Combined Funding in Prior Years

Totals reflect expenditures based on latest budgetary information of anticipated revenues, and may differ from actual amounts received.

MIAMI-DADE TRANSPORTATION PLANNING ORGANIZATION
 TRANSPORTATION IMPROVEMENT PROGRAM
 ROAD IMPACT FEE (RIF)

Road Impact Fee District: **District 3**

*Municipalities: Aventura / Bal Harbour / Bay Harbor Islands / Golden Beach / Hialeah / Indian Creek / Miami Lakes / Opa-Locka /
 Miami Gardens / North Miami / North Miami Beach / Sunny Isles Beach / Surfside / Uninc. Miami-Dade County*

TPO Project No.	Facility/Project Name		Bicycle Accom	Type of Work	Project Cost (\$000s)	Prior Years' Funding (\$000s)	
	From /Location	To /Location	Length (miles)				
Agency Project No.	Detailed Project Description			L RTP Ref			
	Status	Remarks					

Yearly Totals	30,960	20,273	20,273	20,273	20,273
5 Year TIP District Total		\$112,052			

BOND - Capital Asset Acquisition Special Obligation Bonds
 B.R. - Repayment of Capital Asset Acquisition Special Obligation Bonds
 CIGP - County Incentive Grant Program
 LRTP - Subject to Long Range Plan Amendment


PE Preliminary Engineering
 CST Construction
 CEI Construction Engineering Inspection
 COMB Combined Funding in Prior Years

Totals reflect expenditures based on latest budgetary information of anticipated revenues, and may differ from actual amounts received.

MIAMI-DADE TRANSPORTATION PLANNING ORGANIZATION
TRANSPORTATION IMPROVEMENT PROGRAM
ROAD IMPACT FEE (RIF)

Road Impact Fee District: **District 4**

Municipalities: **Unincorporated Miami-Dade County**

TPO Project No.	Facility/Project Name		Bicycle Accom	Type of Work	Project Cost (\$000s)	Prior Years' Funding (\$000s)					
	From /Location	To /Location	Length (miles)								
Agency Project No.	Detailed Project Description				L RTP Ref						
	Status	Remarks									

PW000608	SW 142 Avenue			Re-aligning roadway, intersection improvements, milling and resurfacing, construct missing sidewalk and install remedial drainage as necess				Funding (in \$000s)				
	SW 26 Street	SW 8 Street	1.0					Proposed		Tentative 3-Year Program		
608	Re-aligning roadway, intersection improvements, milling and resurfacing, construct missing sidewalk and install remedial drainage as necessary. Prior Years' Funding as follows: \$444,000 for PE, \$3,403,000 for CST.				\$3,847	\$3,847	Activity /Phase	2019 - 2020	2020 - 2021	2021 - 2022	2022 - 2023	2023 - 2024
	Under construction			6-54								

PW000127	SW 157 Avenue		Bike Lane	Widen from 2 to 4 lanes				Funding (in \$000s)				
	SW 42 Street	SW 8 Street	2.0					Proposed		Tentative 3-Year Program		
127	Widen from 2 to 4 lanes. Prior Years' Funding as follows: \$2,035,000 for PE, \$1,000,000 for CST.				\$17,393	\$3,035	Activity /Phase	2019 - 2020	2020 - 2021	2021 - 2022	2022 - 2023	2023 - 2024
				6-32				CST	1,615	650	650	650

BOND - Capital Asset Acquisition Special Obligation Bonds
B.R. - Repayment of Capital Asset Acquisition Special Obligation Bonds
CIGP - County Incentive Grant Program
LRTP - Subject to Long Range Plan Amendment

PE Preliminary Engineering
CST Construction
CEI Construction Engineering Inspection
COMB Combined Funding in Prior Years

Totals reflect expenditures based on latest budgetary information of anticipated revenues, and may differ from actual amounts received.

MIAMI-DADE TRANSPORTATION PLANNING ORGANIZATION
TRANSPORTATION IMPROVEMENT PROGRAM
ROAD IMPACT FEE (RIF)

Road Impact Fee District: **District 4**

Municipalities: **Unincorporated Miami-Dade County**

TPO Project No.	Facility/Project Name		Bicycle Accom	Type of Work	Project Cost (\$000s)	Prior Years' Funding (\$000s)					
	From /Location	To /Location	Length (miles)								
Agency Project No.	Detailed Project Description				L RTP Ref						
	Status	Remarks									

PW0001073	NW 41 Street W of HEFT			Resurfacing				Funding (in \$000s)				
			2.0					Proposed		Tentative 3-Year Program		
0001073	Resurfacing. Prior Years' Funding as follows: \$720,000 for PE/CST.				\$720	\$720	Activity /Phase	2019 - 2020	2020 - 2021	2021 - 2022	2022 - 2023	2023 - 2024
				5-5								

PW201908	SW 127 Avenue			Resurfacing				Funding (in \$000s)				
	SW 8 Street	SW 6 Street	0.1					Proposed		Tentative 3-Year Program		
201908	Resurfacing. Prior Years' Funding as follows: \$55,000 for CST.				\$55	\$55	Activity /Phase	2019 - 2020	2020 - 2021	2021 - 2022	2022 - 2023	2023 - 2024

BOND - Capital Asset Acquisition Special Obligation Bonds
B.R. - Repayment of Capital Asset Acquisition Special Obligation Bonds
CIGP - County Incentive Grant Program
LRTP - Subject to Long Range Plan Amendment


PE Preliminary Engineering
CST Construction
CEI Construction Engineering Inspection
COMB Combined Funding in Prior Years

Totals reflect expenditures based on latest budgetary information of anticipated revenues, and may differ from actual amounts received.

MIAMI-DADE TRANSPORTATION PLANNING ORGANIZATION
TRANSPORTATION IMPROVEMENT PROGRAM
ROAD IMPACT FEE (RIF)

Road Impact Fee District: **District 4**

Municipalities: **Unincorporated Miami-Dade County**

TPO Project No.	Facility/Project Name		Bicycle Accom	Type of Work	Project Cost (\$000s)	Prior Years' Funding (\$000s)					
	From /Location	To /Location	Length (miles)								
Agency Project No.	Detailed Project Description				L RTP Ref						
	Status	Remarks									

PW000957	SW 122 Avenue and SW 26 Street			Intersection improvement				Funding (in \$000s)				
			0.0					Proposed		Tentative 3-Year Program		
000957	Intersection improvement. Prior Years' Funding as follows: \$101,000 for PE, \$700,000 for CST.				\$801	\$801	Activity /Phase	2019 - 2020	2020 - 2021	2021 - 2022	2022 - 2023	2023 - 2024
	Design completed			5-5								

PW000958	SW 137 Avenue and SW 26 Street			Intersection improvement				Funding (in \$000s)				
			0.0					Proposed		Tentative 3-Year Program		
000958	Intersection improvement. Prior Years' Funding as follows: \$131,000 for PE, \$390,000 for CST.				\$521	\$521	Activity /Phase	2019 - 2020	2020 - 2021	2021 - 2022	2022 - 2023	2023 - 2024
	Design completed			5-5								

BOND - Capital Asset Acquisition Special Obligation Bonds
B.R. - Repayment of Capital Asset Acquisition Special Obligation Bonds
CIGP - County Incentive Grant Program
LRTP - Subject to Long Range Plan Amendment


PE Preliminary Engineering
CST Construction
CEI Construction Engineering Inspection
COMB Combined Funding in Prior Years

Totals reflect expenditures based on latest budgetary information of anticipated revenues, and may differ from actual amounts received.

MIAMI-DADE TRANSPORTATION PLANNING ORGANIZATION
 TRANSPORTATION IMPROVEMENT PROGRAM
 ROAD IMPACT FEE (RIF)

Road Impact Fee District: **District 4**

Municipalities: **Unincorporated Miami-Dade County**

TPO Project No.	Facility/Project Name		Bicycle Accom	Type of Work	Project Cost (\$000s)	Prior Years' Funding (\$000s)					
	From /Location	To /Location	Length (miles)								
Agency Project No.	Detailed Project Description				L RTP Ref						
	Status	Remarks									

PW000968	SW 149 Avenue and SW 26 Street		Intersection improvement				Funding (in \$000s)					
		0.0					Proposed		Tentative 3-Year Program			
000968	Intersection improvement. Prior Years' Funding as follows: \$35,000 for PE, \$185,000 for CST.				\$220	\$220	Activity /Phase	2019 - 2020	2020 - 2021	2021 - 2022	2022 - 2023	2023 - 2024
	Under construction			5-5								

PW0001037	NW 127 Avenue and NW 2 Street		Traffic signal				Funding (in \$000s)					
		0.0					Proposed		Tentative 3-Year Program			
0001037	Traffic signal. Prior Years' Funding as follows: \$58,000 for PE, \$346,000 for CST.				\$404	\$404	Activity /Phase	2019 - 2020	2020 - 2021	2021 - 2022	2022 - 2023	2023 - 2024
	Under design			5-5								

BOND - Capital Asset Acquisition Special Obligation Bonds
 B.R. - Repayment of Capital Asset Acquisition Special Obligation Bonds
 CIGP - County Incentive Grant Program
 LRTP - Subject to Long Range Plan Amendment


PE Preliminary Engineering
 CST Construction
 CEI Construction Engineering Inspection
 COMB Combined Funding in Prior Years

Totals reflect expenditures based on latest budgetary information of anticipated revenues, and may differ from actual amounts received.

MIAMI-DADE TRANSPORTATION PLANNING ORGANIZATION
TRANSPORTATION IMPROVEMENT PROGRAM
ROAD IMPACT FEE (RIF)

Road Impact Fee District: **District 4**

Municipalities: *Unincorporated Miami-Dade County*

TPO Project No.	Facility/Project Name		Bicycle Accom	Type of Work	Project Cost (\$000s)	Prior Years' Funding (\$000s)	
	From /Location	To /Location	Length (miles)				
Agency Project No.	Detailed Project Description			L RTP Ref			
	Status	Remarks					

PW0001093	SW 127 Avenue and SW 34 Street		Traffic signal				Funding (in \$000s)				
		0.0					Proposed		Tentative 3-Year Program		
0001093	Traffic signal. Prior Years' Funding as follows: \$72,000 for PE, \$360,000 for CST.			\$432	\$432	Activity /Phase	2019 - 2020	2020 - 2021	2021 - 2022	2022 - 2023	2023 - 2024

PW0001003	SW 137 Avenue and SW 11 Street		Traffic signal				Funding (in \$000s)				
		0.0					Proposed		Tentative 3-Year Program		
0001003	Traffic signal. Prior Years' Funding as follows: \$43,000 for PE, \$258,000 for CST.			\$301	\$301	Activity /Phase	2019 - 2020	2020 - 2021	2021 - 2022	2022 - 2023	2023 - 2024
		Under design					5-5				

BOND - Capital Asset Acquisition Special Obligation Bonds
B.R. - Repayment of Capital Asset Acquisition Special Obligation Bonds
CIGP - County Incentive Grant Program
LRTP - Subject to Long Range Plan Amendment

PE Preliminary Engineering
CST Construction
CEI Construction Engineering Inspection
COMB Combined Funding in Prior Years

Totals reflect expenditures based on latest budgetary information of anticipated revenues, and may differ from actual amounts received.

MIAMI-DADE TRANSPORTATION PLANNING ORGANIZATION
TRANSPORTATION IMPROVEMENT PROGRAM
ROAD IMPACT FEE (RIF)

Road Impact Fee District: **District 4**

Municipalities: *Unincorporated Miami-Dade County*

TPO Project No.	Facility/Project Name		Bicycle Accom	Type of Work	Project Cost (\$000s)	Prior Years' Funding (\$000s)					
	From /Location	To /Location	Length (miles)								
Agency Project No.	Detailed Project Description			L RTP Ref							
	Status	Remarks									

PW000908	Mast Arm Upgrades		Mast Arm Upgrades				Funding (in \$000s)					
		0.0					Proposed		Tentative 3-Year Program			
000908	Mast arm upgrades. Prior Years' Funding as follows: \$531,000 for PE/CST.			5-5	\$531	\$531	Activity /Phase	2019 - 2020	2020 - 2021	2021 - 2022	2022 - 2023	2023 - 2024

PW000909	Advanced Traffic Management System		ATMS				Funding (in \$000s)					
		0.0					Proposed		Tentative 3-Year Program			
000909	ATMS. Prior Years' Funding as follows: \$1,496,000 for PE/CST.			5-5	\$1,496	Activity /Phase	2019 - 2020	2020 - 2021	2021 - 2022	2022 - 2023	2023 - 2024	
							PE/CST	499	464	464	464	464

BOND - Capital Asset Acquisition Special Obligation Bonds
B.R. - Repayment of Capital Asset Acquisition Special Obligation Bonds
CIGP - County Incentive Grant Program
LRTP - Subject to Long Range Plan Amendment

PE Preliminary Engineering
CST Construction
CEI Construction Engineering Inspection
COMB Combined Funding in Prior Years

Totals reflect expenditures based on latest budgetary information of anticipated revenues, and may differ from actual amounts received.

MIAMI-DADE TRANSPORTATION PLANNING ORGANIZATION
TRANSPORTATION IMPROVEMENT PROGRAM
ROAD IMPACT FEE (RIF)

Road Impact Fee District: **District 4**

Municipalities: *Unincorporated Miami-Dade County*

TPO Project No.	Facility/Project Name		Bicycle Accom	Type of Work	Project Cost (\$000s)	Prior Years' Funding (\$000s)	
	From /Location	To /Location	Length (miles)				
Agency Project No.	Detailed Project Description			L RTP Ref			
	Status	Remarks					

PW000077	Engineering Administration		Administration				Funding (in \$000s)				
		0.0					Proposed		Tentative 3-Year Program		
77	Engineering administration			5-5		Activity /Phase	2019 - 2020	2020 - 2021	2021 - 2022	2022 - 2023	2023 - 2024
							ADM	112	112	112	112

PW000078	Resurfacing		Paving, widening, drainage, striping				Funding (in \$000s)				
		0.0					Proposed		Tentative 3-Year Program		
78	Paving, widening, drainage, striping of various locations.			5-5		Activity /Phase	2019 - 2020	2020 - 2021	2021 - 2022	2022 - 2023	2023 - 2024
							PE	0	0	0	0
			CEI	0	0	0	0	0	0		
			CST	0	0	0	0	0			

BOND - Capital Asset Acquisition Special Obligation Bonds
B.R. - Repayment of Capital Asset Acquisition Special Obligation Bonds
CIGP - County Incentive Grant Program
LRTP - Subject to Long Range Plan Amendment

PE Preliminary Engineering
CST Construction
CEI Construction Engineering Inspection
COMB Combined Funding in Prior Years

Totals reflect expenditures based on latest budgetary information of anticipated revenues, and may differ from actual amounts received.

MIAMI-DADE TRANSPORTATION PLANNING ORGANIZATION
 TRANSPORTATION IMPROVEMENT PROGRAM
 ROAD IMPACT FEE (RIF)

Road Impact Fee District: **District 4**

Municipalities: *Unincorporated Miami-Dade County*

TPO Project No.	Facility/Project Name		Bicycle Accom	Type of Work	Project Cost (\$000s)	Prior Years' Funding (\$000s)	
	From /Location	To /Location	Length (miles)				
Agency Project No.	Detailed Project Description			L RTP Ref			
	Status	Remarks					

PW000807	TOPICS		Intersection improvements: T.O.P.I.C.S.					Funding (in \$000s)				
	Various Locations	0.0						Proposed		Tentative 3-Year Program		
000807	Intersection improvements at various locations			5-5			Activity /Phase	2019 - 2020	2020 - 2021	2021 - 2022	2022 - 2023	2023 - 2024
								PE	0	0	0	0
								CEI	0	0	0	0
								CST	0	0	0	0

PW000053	Traffic Control Devices		Signalization					Funding (in \$000s)				
		0.0						Proposed		Tentative 3-Year Program		
53	Traffic control devices at various locations			5-5			Activity /Phase	2019 - 2020	2020 - 2021	2021 - 2022	2022 - 2023	2023 - 2024
								PE	0	0	0	0
								CEI	0	0	0	0
								CST	0	0	0	0

BOND - Capital Asset Acquisition Special Obligation Bonds
 B.R. - Repayment of Capital Asset Acquisition Special Obligation Bonds
 CIGP - County Incentive Grant Program
 L RTP - Subject to Long Range Plan Amendment


PE Preliminary Engineering
 CST Construction
 CEI Construction Engineering Inspection
 COMB Combined Funding in Prior Years

Totals reflect expenditures based on latest budgetary information of anticipated revenues, and may differ from actual amounts received.

MIAMI-DADE TRANSPORTATION PLANNING ORGANIZATION
 TRANSPORTATION IMPROVEMENT PROGRAM
 ROAD IMPACT FEE (RIF)

Road Impact Fee District: **District 4**

Municipalities: **Unincorporated Miami-Dade County**

TPO Project No.	Facility/Project Name		Bicycle Accom	Type of Work	Project Cost (\$000s)	Prior Years' Funding (\$000s)							
	From /Location	To /Location	Length (miles)										
Agency Project No.	Detailed Project Description				L RTP Ref	Project Cost (\$000s)	Prior Years' Funding (\$000s)						
	Status	Remarks											
PW000507	Right-of-Way			Right-of-Way acquisition for construction projects				Funding (in \$000s)					
			0.0						Proposed		Tentative 3-Year Program		
507	Right-of-Way acquisition for construction projects. Documenting, securing and preserving public rights-of-way.							Activity /Phase	2019 - 2020	2020 - 2021	2021 - 2022	2022 - 2023	2023 - 2024
									5-5				
								ROW	20	1,020	1,020	1,020	1,020

Yearly Totals	2,246	2,246	2,246	2,246	2,246
5 Year TIP District Total					\$11,230

BOND - Capital Asset Acquisition Special Obligation Bonds
 B.R. - Repayment of Capital Asset Acquisition Special Obligation Bonds
 CIGP - County Incentive Grant Program
 LRTP - Subject to Long Range Plan Amendment

PE Preliminary Engineering
 CST Construction
 CEI Construction Engineering Inspection
 COMB Combined Funding in Prior Years

Totals reflect expenditures based on latest budgetary information of anticipated revenues, and may differ from actual amounts received.

MIAMI-DADE TRANSPORTATION PLANNING ORGANIZATION
 TRANSPORTATION IMPROVEMENT PROGRAM
 ROAD IMPACT FEE (RIF)

Road Impact Fee District: **District 5**

Municipalities: *Palmetto Bay / Pinecrest / Unincorporated Miami-Dade County*



TPO Project No.	Facility/Project Name		Bicycle Accom	Type of Work	Project Cost (\$000s)	Prior Years' Funding (\$000s)						
	From /Location	To /Location	Length (miles)									
Agency Project No.	Detailed Project Description				L RTP Ref							
	Status	Remarks										
PW0001083	SW 42 Street			Widen from 2 to 4 lanes				Funding (in \$000s)				
	SW 162 Avenue	SW 157 Avenue	0.5					Proposed	Tentative 3-Year Program			
0001083	Widen from 2 to 4 lanes. Prior Years' Funding as follows: \$267,000 for PE.						Activity /Phase	2019 - 2020	2020 - 2021	2021 - 2022	2022 - 2023	2023 - 2024
	Subject to LRTP Amendment.			6-32				\$2,197	\$267	CST	965	965
PW0001076	SW 127 Avenue			Widen from 2 to 4 lanes				Funding (in \$000s)				
	SW 136 Street	SW 128 Street	0.5					Proposed	Tentative 3-Year Program			
0001076	Widen from 2 to 4 lanes. Prior Years' Funding as follows: \$500,000 for PE.						Activity /Phase	2019 - 2020	2020 - 2021	2021 - 2022	2022 - 2023	2023 - 2024
				6-20				\$5,000	\$500	CST	1,000	2,000

BOND - Capital Asset Acquisition Special Obligation Bonds
 B.R. - Repayment of Capital Asset Acquisition Special Obligation Bonds
 CIGP - County Incentive Grant Program
 LRTP - Subject to Long Range Plan Amendment


PE Preliminary Engineering
 CST Construction
 CEI Construction Engineering Inspection
 COMB Combined Funding in Prior Years

Totals reflect expenditures based on latest budgetary information of anticipated revenues, and may differ from actual amounts received.

MIAMI-DADE TRANSPORTATION PLANNING ORGANIZATION
TRANSPORTATION IMPROVEMENT PROGRAM
ROAD IMPACT FEE (RIF)

Road Impact Fee District: **District 5**

Municipalities: *Palmetto Bay / Pinecrest / Unincorporated Miami-Dade County*

TPO Project No.	Facility/Project Name		Bicycle Accom	Type of Work	Project Cost (\$000s)	Prior Years' Funding (\$000s)									
	From /Location	To /Location	Length (miles)									L RTP Ref			
Agency Project No.	Detailed Project Description			Remarks			Activity /Phase	Funding (in \$000s)							
Status								Proposed	Tentative 3-Year Program						
	2019 - 2020	2020 - 2021	2021 - 2022	2022 - 2023	2023 - 2024										
PW0000131	SW 152 Street		Other	Widen from 2 to 4 lanes				Funding (in \$000s)							
	SW 157 Avenue	SW 147 Avenue	1.0					Proposed	Tentative 3-Year Program						
131	Widen from 2 to 4 lanes. Prior Years' Funding as follows: \$842,000 for PE, \$5,983,000 for CST.														
	Under construction				6-14	\$6,825	\$6,825								
PW000775	SW 136 Street East of SW 72 Avenue		Paved Shoulder	Bridge replacement (#874420)				Funding (in \$000s)							
			0.0					Proposed	Tentative 3-Year Program						
775	Bridge replacement. Prior Years' Funding as follows: \$418,000 for PE, \$2,036,000 for CST.														
					5-5	\$2,454	\$2,454								

BOND - Capital Asset Acquisition Special Obligation Bonds
B.R. - Repayment of Capital Asset Acquisition Special Obligation Bonds
CIGP - County Incentive Grant Program
LRTP - Subject to Long Range Plan Amendment


PE Preliminary Engineering
CST Construction
CEI Construction Engineering Inspection
COMB Combined Funding in Prior Years

Totals reflect expenditures based on latest budgetary information of anticipated revenues, and may differ from actual amounts received.

MIAMI-DADE TRANSPORTATION PLANNING ORGANIZATION
 TRANSPORTATION IMPROVEMENT PROGRAM
 ROAD IMPACT FEE (RIF)

Road Impact Fee District: **District 5**

Municipalities: *Palmetto Bay / Pinecrest / Unincorporated Miami-Dade County*

TPO Project No.	Facility/Project Name		Bicycle Accom	Type of Work	Project Cost (\$000s)	Prior Years' Funding (\$000s)	
	From /Location	To /Location	Length (miles)				
Agency Project No.	Detailed Project Description			L RTP Ref			
	Status	Remarks					

PW000952	Old Cutler Road and Cutler Canal C-100		Bridge replacement (#874293)					Funding (in \$000s)				
		0.0						Proposed		Tentative 3-Year Program		
000952	Bridge replacement. Prior Years' Funding as follows: \$163,000 for PE, \$3,271,000 for CST.				\$3,434	\$3,434	Activity /Phase	2019 - 2020	2020 - 2021	2021 - 2022	2022 - 2023	2023 - 2024
			5-5									

PW000989	SW 56 Street			Resurfacing					Funding (in \$000s)				
	SW 152 Avenue	SW 147 Avenue	0.5						Proposed		Tentative 3-Year Program		
000989	Resurfacing. Prior Years' Funding as follows: \$290,000 for CST.				\$290	\$290	Activity /Phase	2019 - 2020	2020 - 2021	2021 - 2022	2022 - 2023	2023 - 2024	
	Construction completed			5-5									

BOND - Capital Asset Acquisition Special Obligation Bonds
 B.R. - Repayment of Capital Asset Acquisition Special Obligation Bonds
 CIGP - County Incentive Grant Program
 LRTP - Subject to Long Range Plan Amendment

PE Preliminary Engineering
 CST Construction
 CEI Construction Engineering Inspection
 COMB Combined Funding in Prior Years

Totals reflect expenditures based on latest budgetary information of anticipated revenues, and may differ from actual amounts received.

MIAMI-DADE TRANSPORTATION PLANNING ORGANIZATION
TRANSPORTATION IMPROVEMENT PROGRAM
ROAD IMPACT FEE (RIF)

Road Impact Fee District: **District 5**

Municipalities: *Palmetto Bay / Pinecrest / Unincorporated Miami-Dade County*

TPO Project No.	Facility/Project Name		Bicycle Accom	Type of Work	Project Cost (\$000s)	Prior Years' Funding (\$000s)					
	From /Location	To /Location	Length (miles)								
Agency Project No.	Detailed Project Description				L RTP Ref						
	Status	Remarks									

PW0001055	SW 104 Street			Resurfacing				Funding (in \$000s)					
	SW 167 Avenue	SW 157 Avenue	1.0					Proposed		Tentative 3-Year Program			
0001055	Resurfacing. Prior Years' Funding as follows: \$290,000 for CST.				5-5	\$290	\$290	Activity /Phase	2019 - 2020	2020 - 2021	2021 - 2022	2022 - 2023	2023 - 2024

PW0001085	SW 112 Street			Resurfacing				Funding (in \$000s)					
	SW 137 Avenue	SW 122 Avenue	1.5					Proposed		Tentative 3-Year Program			
0001085	Resurfacing. Prior Years' Funding as follows: \$635,000 for CST.				5-5	\$635	\$635	Activity /Phase	2019 - 2020	2020 - 2021	2021 - 2022	2022 - 2023	2023 - 2024

BOND - Capital Asset Acquisition Special Obligation Bonds
B.R. - Repayment of Capital Asset Acquisition Special Obligation Bonds
CIGP - County Incentive Grant Program
LRTP - Subject to Long Range Plan Amendment

PE Preliminary Engineering
CST Construction
CEI Construction Engineering Inspection
COMB Combined Funding in Prior Years

Totals reflect expenditures based on latest budgetary information of anticipated revenues, and may differ from actual amounts received.

MIAMI-DADE TRANSPORTATION PLANNING ORGANIZATION
 TRANSPORTATION IMPROVEMENT PROGRAM
 ROAD IMPACT FEE (RIF)

Road Impact Fee District: **District 5**

Municipalities: *Palmetto Bay / Pinecrest / Unincorporated Miami-Dade County*



TPO Project No.	Facility/Project Name		Bicycle Accom	Type of Work	Project Cost (\$000s)	Prior Years' Funding (\$000s)
	From /Location	To /Location	Length (miles)			
Agency Project No.	Detailed Project Description			L RTP Ref		
	Status	Remarks				

PW000941	SW 117 Avenue			Resurfacing			Funding (in \$000s)					
	SW 104 Street	SW 88 Street	1.0				Proposed		Tentative 3-Year Program			
000941	Resurfacing. Prior Years' Funding as follows: \$750,000 for CST.				\$750	\$750	Activity /Phase	2019 - 2020	2020 - 2021	2021 - 2022	2022 - 2023	2023 - 2024
				5-5								

PW000942	SW 117 Avenue			Resurfacing			Funding (in \$000s)					
	SW 88 Street	SW 72 Street	1.0				Proposed		Tentative 3-Year Program			
000942	Resurfacing. Prior Years' Funding as follows: \$780,000 for CST.				\$780	\$780	Activity /Phase	2019 - 2020	2020 - 2021	2021 - 2022	2022 - 2023	2023 - 2024
				5-5								

BOND - Capital Asset Acquisition Special Obligation Bonds
 B.R. - Repayment of Capital Asset Acquisition Special Obligation Bonds
 CIGP - County Incentive Grant Program
 LRTP - Subject to Long Range Plan Amendment


PE Preliminary Engineering
 CST Construction
 CEI Construction Engineering Inspection
 COMB Combined Funding in Prior Years

Totals reflect expenditures based on latest budgetary information of anticipated revenues, and may differ from actual amounts received.

MIAMI-DADE TRANSPORTATION PLANNING ORGANIZATION
 TRANSPORTATION IMPROVEMENT PROGRAM
 ROAD IMPACT FEE (RIF)

Road Impact Fee District: **District 5**

Municipalities: *Palmetto Bay / Pinecrest / Unincorporated Miami-Dade County*

TPO Project No.	Facility/Project Name		Bicycle Accom	Type of Work	Project Cost (\$000s)	Prior Years' Funding (\$000s)						
	From /Location	To /Location	Length (miles)									L RTP Ref
Agency Project No.	Detailed Project Description			Remarks	Project Cost (\$000s)	Prior Years' Funding (\$000s)	Funding (in \$000s)					
Status							Proposed	Tentative 3-Year Program				
	2019 - 2020	2020 - 2021	2021 - 2022	2022 - 2023	2023 - 2024							
PW0001075	SW 117 Avenue			Resurfacing				Funding (in \$000s)				
	SW 72 Street	SW 56 Street	1.0									
0001075	Resurfacing. Prior Years' Funding as follows: \$750,000 for CST.						Activity /Phase	Proposed		Tentative 3-Year Program		
				5-5				\$750	\$750	2019 - 2020	2020 - 2021	2021 - 2022
PW0001086	SW 134 Avenue/SW 132 Avenue			Resurfacing				Funding (in \$000s)				
	SW 120 Street	SW 104 Street	1.0									
0001086	Resurfacing. Prior Years' Funding as follows: \$735,000 for CST.						Activity /Phase	Proposed		Tentative 3-Year Program		
				5-5				\$735	\$735	2019 - 2020	2020 - 2021	2021 - 2022

BOND - Capital Asset Acquisition Special Obligation Bonds
 B.R. - Repayment of Capital Asset Acquisition Special Obligation Bonds
 CIGP - County Incentive Grant Program
 LRTP - Subject to Long Range Plan Amendment

PE Preliminary Engineering
 CST Construction
 CEI Construction Engineering Inspection
 COMB Combined Funding in Prior Years

Totals reflect expenditures based on latest budgetary information of anticipated revenues, and may differ from actual amounts received.

MIAMI-DADE TRANSPORTATION PLANNING ORGANIZATION
 TRANSPORTATION IMPROVEMENT PROGRAM
 ROAD IMPACT FEE (RIF)

Road Impact Fee District: **District 5**

Municipalities: *Palmetto Bay / Pinecrest / Unincorporated Miami-Dade County*

TPO Project No.	Facility/Project Name		Bicycle Accom	Type of Work	Project Cost (\$000s)	Prior Years' Funding (\$000s)	
	From /Location	To /Location	Length (miles)				
Agency Project No.	Detailed Project Description			L RTP Ref			
	Status		Remarks				

PW000875	SW 136 Street			Resurfacing			Activity /Phase	Funding (in \$000s)				
	SW 82 Avenue	Old Cutler Road	1.5					Proposed		Tentative 3-Year Program		
000875	Resurfacing. Prior Years' Funding as follows: \$385,000 for CST.				\$385	\$385		2019 - 2020	2020 - 2021	2021 - 2022	2022 - 2023	2023 - 2024
				5-5								

PW0001056	SW 147 Avenue			Resurfacing			Activity /Phase	Funding (in \$000s)				
	SW 120 Street	SW 104 Street	1.0					Proposed		Tentative 3-Year Program		
0001056	Resurfacing. Prior Years' Funding as follows: \$653,000 for CST.				\$653	\$653		2019 - 2020	2020 - 2021	2021 - 2022	2022 - 2023	2023 - 2024
	Construction completed			5-5								

BOND - Capital Asset Acquisition Special Obligation Bonds
 B.R. - Repayment of Capital Asset Acquisition Special Obligation Bonds
 CIGP - County Incentive Grant Program
 LRTP - Subject to Long Range Plan Amendment


PE Preliminary Engineering
 CST Construction
 CEI Construction Engineering Inspection
 COMB Combined Funding in Prior Years

Totals reflect expenditures based on latest budgetary information of anticipated revenues, and may differ from actual amounts received.

MIAMI-DADE TRANSPORTATION PLANNING ORGANIZATION
TRANSPORTATION IMPROVEMENT PROGRAM
ROAD IMPACT FEE (RIF)

Road Impact Fee District: **District 5**

Municipalities: *Palmetto Bay / Pinecrest / Unincorporated Miami-Dade County*

TPO Project No.	Facility/Project Name		Bicycle Accom	Type of Work	Project Cost (\$000s)	Prior Years' Funding (\$000s)	
	From /Location	To /Location	Length (miles)				
Agency Project No.	Detailed Project Description			L RTP Ref			
	Status	Remarks					

PW0001057	SW 147 Avenue			Resurfacing				Funding (in \$000s)				
	SW 104 Street	SW 88 Street	1.0					Proposed		Tentative 3-Year Program		
0001057	Resurfacing. Prior Years' Funding as follows: \$580,000 for CST.				\$580	\$580	Activity /Phase	2019 - 2020	2020 - 2021	2021 - 2022	2022 - 2023	2023 - 2024
				5-5								

PW0001058	SW 157 Avenue			Resurfacing				Funding (in \$000s)				
	SW 104 Street	SW 88 Street	1.0					Proposed		Tentative 3-Year Program		
0001058	Resurfacing. Prior Years' Funding as follows: \$653,000 for CST.				\$653	\$653	Activity /Phase	2019 - 2020	2020 - 2021	2021 - 2022	2022 - 2023	2023 - 2024
				5-5								

BOND - Capital Asset Acquisition Special Obligation Bonds
B.R. - Repayment of Capital Asset Acquisition Special Obligation Bonds
CIGP - County Incentive Grant Program
LRTP - Subject to Long Range Plan Amendment

PE Preliminary Engineering
CST Construction
CEI Construction Engineering Inspection
COMB Combined Funding in Prior Years

Totals reflect expenditures based on latest budgetary information of anticipated revenues, and may differ from actual amounts received.

MIAMI-DADE TRANSPORTATION PLANNING ORGANIZATION
TRANSPORTATION IMPROVEMENT PROGRAM
ROAD IMPACT FEE (RIF)

Road Impact Fee District: **District 5**

Municipalities: *Palmetto Bay / Pinecrest / Unincorporated Miami-Dade County*

TPO Project No.	Facility/Project Name		Bicycle Accom	Type of Work	Project Cost (\$000s)	Prior Years' Funding (\$000s)	
	From /Location	To /Location	Length (miles)				
Agency Project No.	Detailed Project Description			L RTP Ref			
	Status		Remarks				

PW000826	SW 168 Street			Resurfacing			Activity /Phase	Funding (in \$000s)				
	SW 78 Avenue	Old Cutler Road	0.5					Proposed		Tentative 3-Year Program		
000826	Resurfacing. Prior Years' Funding as follows: \$105,000 for CST.				\$105	\$105		2019 - 2020	2020 - 2021	2021 - 2022	2022 - 2023	2023 - 2024
				5-5								

PW000944	SW 184 Street			Resurfacing			Activity /Phase	Funding (in \$000s)				
	SW 124 Avenue	HEFT	1.1					Proposed		Tentative 3-Year Program		
000944	Resurfacing. Prior Years' Funding as follows: \$600,000 for CST.				\$600	\$600		2019 - 2020	2020 - 2021	2021 - 2022	2022 - 2023	2023 - 2024
				5-5								

BOND - Capital Asset Acquisition Special Obligation Bonds
B.R. - Repayment of Capital Asset Acquisition Special Obligation Bonds
CIGP - County Incentive Grant Program
LRTP - Subject to Long Range Plan Amendment


PE Preliminary Engineering
CST Construction
CEI Construction Engineering Inspection
COMB Combined Funding in Prior Years

Totals reflect expenditures based on latest budgetary information of anticipated revenues, and may differ from actual amounts received.

MIAMI-DADE TRANSPORTATION PLANNING ORGANIZATION
 TRANSPORTATION IMPROVEMENT PROGRAM
 ROAD IMPACT FEE (RIF)

Road Impact Fee District: **District 5**

Municipalities: *Palmetto Bay / Pinecrest / Unincorporated Miami-Dade County*

TPO Project No.	Facility/Project Name		Bicycle Accom	Type of Work	Project Cost (\$000s)	Prior Years' Funding (\$000s)					
	From /Location	To /Location	Length (miles)								
Agency Project No.	Detailed Project Description			Remarks	Project Cost (\$000s)	Prior Years' Funding (\$000s)					
	Status						L RTP Ref				
PW000945	SW 184 Street			Resurfacing			Funding (in \$000s)				
	HEFT	US-1	1.2								
000945	Resurfacing. Prior Years' Funding as follows: \$800,000 for CST.						Proposed		Tentative 3-Year Program		
	Under construction			5-5			\$800	\$800	Activity /Phase	2019 - 2020	2020 - 2021
PW0001007	SW 112 Street West of SW 108 Court (R/R Crossing)			Resurfacing			Funding (in \$000s)				
			0.0								
0001007	Resurfacing. Prior Years' Funding as follows: \$450,000 for PE/CST.						Proposed		Tentative 3-Year Program		
	Design completed			5-5			\$450	\$450	Activity /Phase	2019 - 2020	2020 - 2021

BOND - Capital Asset Acquisition Special Obligation Bonds
 B.R. - Repayment of Capital Asset Acquisition Special Obligation Bonds
 CIGP - County Incentive Grant Program
 LRTP - Subject to Long Range Plan Amendment


PE Preliminary Engineering
 CST Construction
 CEI Construction Engineering Inspection
 COMB Combined Funding in Prior Years

Totals reflect expenditures based on latest budgetary information of anticipated revenues, and may differ from actual amounts received.

MIAMI-DADE TRANSPORTATION PLANNING ORGANIZATION
TRANSPORTATION IMPROVEMENT PROGRAM
ROAD IMPACT FEE (RIF)

Road Impact Fee District: **District 5**

Municipalities: *Palmetto Bay / Pinecrest / Unincorporated Miami-Dade County*

TPO Project No.	Facility/Project Name		Bicycle Accom	Type of Work	Project Cost (\$000s)	Prior Years' Funding (\$000s)						
	From /Location	To /Location	Length (miles)									L RTP Ref
Agency Project No.	Detailed Project Description			Remarks	Project Cost (\$000s)	Prior Years' Funding (\$000s)	Funding (in \$000s)					
Status							L RTP Ref	Proposed	Tentative 3-Year Program			
							2019 - 2020	2020 - 2021	2021 - 2022	2022 - 2023	2023 - 2024	
PW000990	SW 137 Avenue and SW 143 Street (R/R Crossing)		0.0	Resurfacing			Activity /Phase	Funding (in \$000s)				
000990	Resurfacing. Prior Years' Funding as follows: \$440,000 for PE/CST.									Proposed		Tentative 3-Year Program
	Construction completed			5-5	\$440	\$440						
PW000946	SW 152 Street and SW 133 Avenue (R/R Crossing)		0.0	Resurfacing			Activity /Phase	Funding (in \$000s)				
000946	Resurfacing. Prior Years' Funding as follows: \$15,000 for PE, \$599,000 for CST.									Proposed		Tentative 3-Year Program
	Construction completed			5-5	\$614	\$614						

BOND - Capital Asset Acquisition Special Obligation Bonds
B.R. - Repayment of Capital Asset Acquisition Special Obligation Bonds
CIGP - County Incentive Grant Program
LRTP - Subject to Long Range Plan Amendment


PE Preliminary Engineering
CST Construction
CEI Construction Engineering Inspection
COMB Combined Funding in Prior Years

Totals reflect expenditures based on latest budgetary information of anticipated revenues, and may differ from actual amounts received.

MIAMI-DADE TRANSPORTATION PLANNING ORGANIZATION
 TRANSPORTATION IMPROVEMENT PROGRAM
 ROAD IMPACT FEE (RIF)

Road Impact Fee District: **District 5**

Municipalities: *Palmetto Bay / Pinecrest / Unincorporated Miami-Dade County*

TPO Project No.	Facility/Project Name		Bicycle Accom	Type of Work	Project Cost (\$000s)	Prior Years' Funding (\$000s)	
	From /Location	To /Location	Length (miles)				
Agency Project No.	Detailed Project Description			L RTP Ref			
	Status	Remarks					

PW0001060	SW 82 Avenue and SW 168 Street		Traffic circle				Funding (in \$000s)					
		0.0					Proposed		Tentative 3-Year Program			
0001060	Traffic circle. Prior Years' Funding as follows: \$115,000 for PE, \$285,000 for CST.			5-5	\$400	\$400	Activity /Phase	2019 - 2020	2020 - 2021	2021 - 2022	2022 - 2023	2023 - 2024
	Construction completed											

PW0001059	SW 67 Avenue and Old Cutler Road		Intersection improvement				Funding (in \$000s)					
		0.0					Proposed		Tentative 3-Year Program			
0001059	Intersection improvement. Prior Years' Funding as follows: \$36,000 for PE, \$180,000 for CST.			5-5	\$216	\$216	Activity /Phase	2019 - 2020	2020 - 2021	2021 - 2022	2022 - 2023	2023 - 2024
	Under design											

BOND - Capital Asset Acquisition Special Obligation Bonds
 B.R. - Repayment of Capital Asset Acquisition Special Obligation Bonds
 CIGP - County Incentive Grant Program
 LRTP - Subject to Long Range Plan Amendment


PE Preliminary Engineering
 CST Construction
 CEI Construction Engineering Inspection
 COMB Combined Funding in Prior Years

Totals reflect expenditures based on latest budgetary information of anticipated revenues, and may differ from actual amounts received.

MIAMI-DADE TRANSPORTATION PLANNING ORGANIZATION
TRANSPORTATION IMPROVEMENT PROGRAM
ROAD IMPACT FEE (RIF)

Road Impact Fee District: **District 5**

Municipalities: *Palmetto Bay / Pinecrest / Unincorporated Miami-Dade County*

TPO Project No.	Facility/Project Name		Bicycle Accom	Type of Work	Project Cost (\$000s)	Prior Years' Funding (\$000s)								
	From /Location	To /Location	Length (miles)									L RTP Ref		
Agency Project No.	Detailed Project Description			Remarks			Activity /Phase	Funding (in \$000s)						
Status								Proposed	Tentative 3-Year Program					
	2019 - 2020	2020 - 2021	2021 - 2022	2022 - 2023	2023 - 2024									
PW000831	SW 117 Avenue and SW 104 Street		0.0	Intersection improvement	\$209	\$209	Activity /Phase	Funding (in \$000s)						
000831	Intersection improvement. Prior Years' Funding as follows: \$67,000 for PE, \$142,000 for CST.							Proposed	Tentative 3-Year Program					
	Design completed			5-5				2019 - 2020	2020 - 2021	2021 - 2022	2022 - 2023	2023 - 2024		
PW000830	SW 122 Avenue and SW 120 Street		0.0	Intersection improvement	\$192	\$192	Activity /Phase	Funding (in \$000s)						
000830	Intersection improvement. Prior Years' Funding as follows: \$18,000 for PE, \$174,000 for CST.							Proposed	Tentative 3-Year Program					
	Construction completed			5-5				2019 - 2020	2020 - 2021	2021 - 2022	2022 - 2023	2023 - 2024		

BOND - Capital Asset Acquisition Special Obligation Bonds
B.R. - Repayment of Capital Asset Acquisition Special Obligation Bonds
CIGP - County Incentive Grant Program
LRTP - Subject to Long Range Plan Amendment


PE Preliminary Engineering
CST Construction
CEI Construction Engineering Inspection
COMB Combined Funding in Prior Years

Totals reflect expenditures based on latest budgetary information of anticipated revenues, and may differ from actual amounts received.

MIAMI-DADE TRANSPORTATION PLANNING ORGANIZATION
 TRANSPORTATION IMPROVEMENT PROGRAM
 ROAD IMPACT FEE (RIF)

Road Impact Fee District: **District 5**

Municipalities: *Palmetto Bay / Pinecrest / Unincorporated Miami-Dade County*

TPO Project No.	Facility/Project Name		Bicycle Accom	Type of Work	Project Cost (\$000s)	Prior Years' Funding (\$000s)	
	From /Location	To /Location	Length (miles)				
Agency Project No.	Detailed Project Description				L RTP Ref		
	Status	Remarks					

PW000905	SW 127 Avenue and SW 124 Street			Intersection improvement				Funding (in \$000s)				
			0.0					Proposed		Tentative 3-Year Program		
000905	Intersection improvement. Prior Years' Funding as follows: \$127,000 for PE, \$898,000 for CST.				\$1,025	\$1,025	Activity /Phase	2019 - 2020	2020 - 2021	2021 - 2022	2022 - 2023	2023 - 2024
	Under design			5-5								

PW000832	SW 137 Avenue and SW 152 Street			Intersection improvement				Funding (in \$000s)				
			0.0					Proposed		Tentative 3-Year Program		
000832	Intersection improvement. Prior Years' Funding as follows: \$45,000 for PE, \$175,000 for CST.				\$220	\$220	Activity /Phase	2019 - 2020	2020 - 2021	2021 - 2022	2022 - 2023	2023 - 2024
	Design completed			5-5								

BOND - Capital Asset Acquisition Special Obligation Bonds
 B.R. - Repayment of Capital Asset Acquisition Special Obligation Bonds
 CIGP - County Incentive Grant Program
 LRTP - Subject to Long Range Plan Amendment


PE Preliminary Engineering
 CST Construction
 CEI Construction Engineering Inspection
 COMB Combined Funding in Prior Years

Totals reflect expenditures based on latest budgetary information of anticipated revenues, and may differ from actual amounts received.

MIAMI-DADE TRANSPORTATION PLANNING ORGANIZATION
TRANSPORTATION IMPROVEMENT PROGRAM
ROAD IMPACT FEE (RIF)

Road Impact Fee District: **District 5**

Municipalities: *Palmetto Bay / Pinecrest / Unincorporated Miami-Dade County*

TPO Project No.	Facility/Project Name		Bicycle Accom	Type of Work	Project Cost (\$000s)	Prior Years' Funding (\$000s)	
	From /Location	To /Location	Length (miles)				
Agency Project No.	Detailed Project Description				L RTP Ref		
	Status	Remarks					

PW000837	SW 137 Avenue and SW 136 Street			Intersection improvement					Funding (in \$000s)				
			0.0						Proposed		Tentative 3-Year Program		
000837	Intersection improvement. Prior Years' Funding as follows: \$32,000 for PE, \$186,000 for CST.					\$218	\$218	Activity /Phase	2019 - 2020	2020 - 2021	2021 - 2022	2022 - 2023	2023 - 2024
	Under design			5-5									

PW000834	SW 137 Avenue and SW 56 Street			Intersection improvement					Funding (in \$000s)				
			0.0						Proposed		Tentative 3-Year Program		
000834	Intersection improvement. Prior Years' Funding as follows: \$125,000 for PE, \$350,000 for CST.					\$475	\$475	Activity /Phase	2019 - 2020	2020 - 2021	2021 - 2022	2022 - 2023	2023 - 2024
	Under design			5-5									

BOND - Capital Asset Acquisition Special Obligation Bonds
B.R. - Repayment of Capital Asset Acquisition Special Obligation Bonds
CIGP - County Incentive Grant Program
LRTP - Subject to Long Range Plan Amendment


PE Preliminary Engineering
CST Construction
CEI Construction Engineering Inspection
COMB Combined Funding in Prior Years

Totals reflect expenditures based on latest budgetary information of anticipated revenues, and may differ from actual amounts received.

MIAMI-DADE TRANSPORTATION PLANNING ORGANIZATION
 TRANSPORTATION IMPROVEMENT PROGRAM
 ROAD IMPACT FEE (RIF)

Road Impact Fee District: **District 5**

Municipalities: *Palmetto Bay / Pinecrest / Unincorporated Miami-Dade County*

TPO Project No.	Facility/Project Name		Bicycle Accom	Type of Work	Project Cost (\$000s)	Prior Years' Funding (\$000s)	
	From /Location	To /Location	Length (miles)				
Agency Project No.	Detailed Project Description			L RTP Ref			
	Status	Remarks					

PW0000998	SW 144 Street and Old Cutler Road		Intersection improvement/Reversible lane				Funding (in \$000s)				
		0.0							Proposed		Tentative 3-Year Program
0000998	Intersection improvement/Reversible lane. Prior Years' Funding as follows: \$534,000 for PE/CST.						2019 - 2020	2020 - 2021	2021 - 2022	2022 - 2023	2023 - 2024
				5-5	\$534	\$534	Activity /Phase				

PW000835	SW 147 Avenue and SW 104 Street		Intersection improvement				Funding (in \$000s)				
		0.0							Proposed		Tentative 3-Year Program
000835	Intersection improvement. Prior Years Funding as follows: \$74,000 for PE, \$614,000 for CST.						2019 - 2020	2020 - 2021	2021 - 2022	2022 - 2023	2023 - 2024
	Under construction			5-5	\$688	\$688	Activity /Phase				

BOND - Capital Asset Acquisition Special Obligation Bonds
 B.R. - Repayment of Capital Asset Acquisition Special Obligation Bonds
 CIGP - County Incentive Grant Program
 LRTP - Subject to Long Range Plan Amendment

PE Preliminary Engineering
 CST Construction
 CEI Construction Engineering Inspection
 COMB Combined Funding in Prior Years

Totals reflect expenditures based on latest budgetary information of anticipated revenues, and may differ from actual amounts received.

MIAMI-DADE TRANSPORTATION PLANNING ORGANIZATION
 TRANSPORTATION IMPROVEMENT PROGRAM
 ROAD IMPACT FEE (RIF)

Road Impact Fee District: **District 5**

Municipalities: *Palmetto Bay / Pinecrest / Unincorporated Miami-Dade County*

TPO Project No.	Facility/Project Name		Bicycle Accom	Type of Work	Project Cost (\$000s)	Prior Years' Funding (\$000s)	
	From /Location	To /Location	Length (miles)				
Agency Project No.	Detailed Project Description			L RTP Ref			
	Status	Remarks					

PW0000999	SW 152 Street and Old Cutler Road		Intersection improvement/Reversible lane				Funding (in \$000s)				
		0.0							Proposed		Tentative 3-Year Program
0000999	Intersection improvement/Reversible lane. Prior Years' Funding as follows: \$500,000 for PE/CST.						2019 - 2020	2020 - 2021	2021 - 2022	2022 - 2023	2023 - 2024
				5-5	\$500	\$500	Activity /Phase				

PW000828	SW 152 Street and US-1		Intersection improvement				Funding (in \$000s)				
		0.0							Proposed		Tentative 3-Year Program
000828	Intersection improvement. Prior Years' Funding as follows: \$32,000 for PE, \$183,000 for CST.						2019 - 2020	2020 - 2021	2021 - 2022	2022 - 2023	2023 - 2024
	Under design			5-5	\$215	\$215	Activity /Phase				

BOND - Capital Asset Acquisition Special Obligation Bonds
 B.R. - Repayment of Capital Asset Acquisition Special Obligation Bonds
 CIGP - County Incentive Grant Program
 LRTP - Subject to Long Range Plan Amendment


PE Preliminary Engineering
 CST Construction
 CEI Construction Engineering Inspection
 COMB Combined Funding in Prior Years

Totals reflect expenditures based on latest budgetary information of anticipated revenues, and may differ from actual amounts received.

MIAMI-DADE TRANSPORTATION PLANNING ORGANIZATION
 TRANSPORTATION IMPROVEMENT PROGRAM
 ROAD IMPACT FEE (RIF)

Road Impact Fee District: **District 5**

Municipalities: *Palmetto Bay / Pinecrest / Unincorporated Miami-Dade County*

TPO Project No.	Facility/Project Name		Bicycle Accom	Type of Work	Project Cost (\$000s)	Prior Years' Funding (\$000s)	
	From /Location	To /Location	Length (miles)				
Agency Project No.	Detailed Project Description			L RTP Ref			
	Status	Remarks					

PW000877	SW 152 Avenue and SW 104 Street		Intersection improvement				Funding (in \$000s)					
		0.0					Proposed		Tentative 3-Year Program			
000877	Intersection improvement. Prior Years' Funding as follows: \$80,000 for PE, \$536,000 for CST.			5-5	\$616	\$616	Activity /Phase	2019 - 2020	2020 - 2021	2021 - 2022	2022 - 2023	2023 - 2024
	Under construction											

PW000833	SW 152 Avenue and SW 72 Street		Intersection improvement				Funding (in \$000s)					
		0.0					Proposed		Tentative 3-Year Program			
000833	Intersection improvement. Prior Years' Funding as follows: \$93,000 for PE, \$272,000 for CST.			5-5	\$365	\$365	Activity /Phase	2019 - 2020	2020 - 2021	2021 - 2022	2022 - 2023	2023 - 2024
	Under construction											

BOND - Capital Asset Acquisition Special Obligation Bonds
 B.R. - Repayment of Capital Asset Acquisition Special Obligation Bonds
 CIGP - County Incentive Grant Program
 LRTP - Subject to Long Range Plan Amendment


PE Preliminary Engineering
 CST Construction
 CEI Construction Engineering Inspection
 COMB Combined Funding in Prior Years

Totals reflect expenditures based on latest budgetary information of anticipated revenues, and may differ from actual amounts received.

MIAMI-DADE TRANSPORTATION PLANNING ORGANIZATION
TRANSPORTATION IMPROVEMENT PROGRAM
ROAD IMPACT FEE (RIF)

Road Impact Fee District: **District 5**

Municipalities: *Palmetto Bay / Pinecrest / Unincorporated Miami-Dade County*

TPO Project No.	Facility/Project Name		Bicycle Accom	Type of Work	Project Cost (\$000s)	Prior Years' Funding (\$000s)	
	From /Location	To /Location	Length (miles)				
Agency Project No.	Detailed Project Description				L RTP Ref		
	Status	Remarks					

PW000841	SW 152 Street and SW 117 Avenue		Intersection improvement				Funding (in \$000s)					
		0.0					Proposed		Tentative 3-Year Program			
000841	Intersection improvement. Prior Years' Funding as follows: \$17,000 for PE, \$95,000 for CST.				\$112	\$112	Activity /Phase	2019 - 2020	2020 - 2021	2021 - 2022	2022 - 2023	2023 - 2024
	Under design		5-5									

PW000947	SW 162 Avenue and SW 88 Street		Intersection improvement				Funding (in \$000s)					
		0.0					Proposed		Tentative 3-Year Program			
000947	Intersection improvement. Prior Years' Funding as follows: \$19,000 for PE, \$100,000 for CST.				\$119	\$119	Activity /Phase	2019 - 2020	2020 - 2021	2021 - 2022	2022 - 2023	2023 - 2024
	Under design		5-5									

BOND - Capital Asset Acquisition Special Obligation Bonds
B.R. - Repayment of Capital Asset Acquisition Special Obligation Bonds
CIGP - County Incentive Grant Program
LRTP - Subject to Long Range Plan Amendment

PE Preliminary Engineering
CST Construction
CEI Construction Engineering Inspection
COMB Combined Funding in Prior Years

Totals reflect expenditures based on latest budgetary information of anticipated revenues, and may differ from actual amounts received.

MIAMI-DADE TRANSPORTATION PLANNING ORGANIZATION
 TRANSPORTATION IMPROVEMENT PROGRAM
 ROAD IMPACT FEE (RIF)

Road Impact Fee District: **District 5**

Municipalities: *Palmetto Bay / Pinecrest / Unincorporated Miami-Dade County*

TPO Project No.	Facility/Project Name		Bicycle Accom	Type of Work	Project Cost (\$000s)	Prior Years' Funding (\$000s)	
	From /Location	To /Location	Length (miles)				
Agency Project No.	Detailed Project Description			L RTP Ref			
	Status	Remarks					

PW000840	SW 57 Avenue and SW 104 Street		Traffic signal	\$341	\$341	Activity /Phase	Funding (in \$000s)				
		0.0					Proposed		Tentative 3-Year Program		
000840	Traffic signal. Prior Years' Funding as follows: \$31,000 for PE, \$310,000 for CST.						2019 - 2020	2020 - 2021	2021 - 2022	2022 - 2023	2023 - 2024
	Construction completed			5-5							

PW0001039	SW 97 Avenue and SW 120 Street		Traffic signal	\$500	\$500	Activity /Phase	Funding (in \$000s)				
		0.0					Proposed		Tentative 3-Year Program		
0001039	Traffic signal. Prior Years' Funding as follows: \$70,000 for PE, \$430,000 for CST.						2019 - 2020	2020 - 2021	2021 - 2022	2022 - 2023	2023 - 2024
	Under design			5-5							

BOND - Capital Asset Acquisition Special Obligation Bonds
 B.R. - Repayment of Capital Asset Acquisition Special Obligation Bonds
 CIGP - County Incentive Grant Program
 LRTP - Subject to Long Range Plan Amendment

PE Preliminary Engineering
 CST Construction
 CEI Construction Engineering Inspection
 COMB Combined Funding in Prior Years

Totals reflect expenditures based on latest budgetary information of anticipated revenues, and may differ from actual amounts received.

MIAMI-DADE TRANSPORTATION PLANNING ORGANIZATION
TRANSPORTATION IMPROVEMENT PROGRAM
ROAD IMPACT FEE (RIF)

Road Impact Fee District: **District 5**

Municipalities: *Palmetto Bay / Pinecrest / Unincorporated Miami-Dade County*

TPO Project No.	Facility/Project Name		Bicycle Accom	Type of Work	Project Cost (\$000s)	Prior Years' Funding (\$000s)	
	From /Location	To /Location	Length (miles)				
Agency Project No.	Detailed Project Description			L RTP Ref			
	Status	Remarks					

PW000997	SW 104 Street and SW 79 Avenue		Traffic signal				Funding (in \$000s)					
		0.0					Proposed		Tentative 3-Year Program			
000997	Traffic signal. Prior Years' Funding as follows: \$70,000 for PE, \$420,000 for CST.			5-5	\$490	\$490	Activity /Phase	2019 - 2020	2020 - 2021	2021 - 2022	2022 - 2023	2023 - 2024
	Under design											

PW0001061	SW 122 Avenue and SW 106 Street		Traffic signal				Funding (in \$000s)					
		0.0					Proposed		Tentative 3-Year Program			
0001061	Traffic signal. Prior Years' Funding as follows: \$80,000 for PE, \$420,000 for CST.			5-5	\$500	\$500	Activity /Phase	2019 - 2020	2020 - 2021	2021 - 2022	2022 - 2023	2023 - 2024

BOND - Capital Asset Acquisition Special Obligation Bonds
B.R. - Repayment of Capital Asset Acquisition Special Obligation Bonds
CIGP - County Incentive Grant Program
LRTP - Subject to Long Range Plan Amendment

PE Preliminary Engineering
CST Construction
CEI Construction Engineering Inspection
COMB Combined Funding in Prior Years

Totals reflect expenditures based on latest budgetary information of anticipated revenues, and may differ from actual amounts received.

MIAMI-DADE TRANSPORTATION PLANNING ORGANIZATION
 TRANSPORTATION IMPROVEMENT PROGRAM
 ROAD IMPACT FEE (RIF)

Road Impact Fee District: **District 5**

Municipalities: *Palmetto Bay / Pinecrest / Unincorporated Miami-Dade County*

TPO Project No.	Facility/Project Name		Bicycle Accom	Type of Work	Project Cost (\$000s)	Prior Years' Funding (\$000s)	
	From /Location	To /Location	Length (miles)				
Agency Project No.	Detailed Project Description			L RTP Ref			
	Status	Remarks					

PW0001062	SW 127 Avenue and SW 76 Street		Traffic signal				Funding (in \$000s)					
		0.0					Proposed		Tentative 3-Year Program			
0001062	Traffic signal. Prior Years' Funding as follows: \$115,000 for PE.			5-5	\$715	\$115	Activity /Phase	2019 - 2020	2020 - 2021	2021 - 2022	2022 - 2023	2023 - 2024
	Under design							600	0	0	0	0
							CST					

PW0001008	SW 138 Avenue and SW 56 Street		Traffic signal				Funding (in \$000s)					
		0.0					Proposed		Tentative 3-Year Program			
0001008	Traffic signal. Prior Years' Funding as follows: \$50,000 for PE, \$300,000 for CST.			5-5	\$350	\$350	Activity /Phase	2019 - 2020	2020 - 2021	2021 - 2022	2022 - 2023	2023 - 2024
	Under design											

BOND - Capital Asset Acquisition Special Obligation Bonds
 B.R. - Repayment of Capital Asset Acquisition Special Obligation Bonds
 CIGP - County Incentive Grant Program
 LRTP - Subject to Long Range Plan Amendment

PE Preliminary Engineering
 CST Construction
 CEI Construction Engineering Inspection
 COMB Combined Funding in Prior Years

Totals reflect expenditures based on latest budgetary information of anticipated revenues, and may differ from actual amounts received.

MIAMI-DADE TRANSPORTATION PLANNING ORGANIZATION
 TRANSPORTATION IMPROVEMENT PROGRAM
 ROAD IMPACT FEE (RIF)

Road Impact Fee District: **District 5**

Municipalities: *Palmetto Bay / Pinecrest / Unincorporated Miami-Dade County*

TPO Project No.	Facility/Project Name		Bicycle Accom	Type of Work	Project Cost (\$000s)	Prior Years' Funding (\$000s)	
	From /Location	To /Location	Length (miles)				
Agency Project No.	Detailed Project Description			L RTP Ref			
	Status	Remarks					

PW0001087	SW 147 Avenue and SW 47 Street		Traffic signal				Funding (in \$000s)					
		0.0					Proposed		Tentative 3-Year Program			
0001087	Traffic signal. Prior Years' Funding as follows: \$50,000 for PE, \$150,000 for CST.			5-5	\$200	\$200	Activity /Phase	2019 - 2020	2020 - 2021	2021 - 2022	2022 - 2023	2023 - 2024

PW0001019	SW 157 Avenue and SW 136 Street		Traffic signal				Funding (in \$000s)					
		0.0					Proposed		Tentative 3-Year Program			
0001019	Traffic signal. Prior Years' Funding as follows: \$13,000 for PE/CST.			5-5	\$13	\$13	Activity /Phase	2019 - 2020	2020 - 2021	2021 - 2022	2022 - 2023	2023 - 2024
		Under design										

BOND - Capital Asset Acquisition Special Obligation Bonds
 B.R. - Repayment of Capital Asset Acquisition Special Obligation Bonds
 CIGP - County Incentive Grant Program
 LRTP - Subject to Long Range Plan Amendment

PE Preliminary Engineering
 CST Construction
 CEI Construction Engineering Inspection
 COMB Combined Funding in Prior Years

Totals reflect expenditures based on latest budgetary information of anticipated revenues, and may differ from actual amounts received.

MIAMI-DADE TRANSPORTATION PLANNING ORGANIZATION
 TRANSPORTATION IMPROVEMENT PROGRAM
 ROAD IMPACT FEE (RIF)

Road Impact Fee District: **District 5**

Municipalities: *Palmetto Bay / Pinecrest / Unincorporated Miami-Dade County*

TPO Project No.	Facility/Project Name		Bicycle Accom	Type of Work	Project Cost (\$000s)	Prior Years' Funding (\$000s)	
	From /Location	To /Location	Length (miles)				
Agency Project No.	Detailed Project Description			L RTP Ref			
	Status	Remarks					

PW0001063	SW 157 Avenue and SW 140 Street		Traffic signal				Funding (in \$000s)					
		0.0					Proposed		Tentative 3-Year Program			
0001063	Traffic signal. Prior Years' Funding as follows: \$60,000 for PE, \$300,000 for CST.			5-5	\$360	\$360	Activity /Phase	2019 - 2020	2020 - 2021	2021 - 2022	2022 - 2023	2023 - 2024
	Under design											

PW0001100	SW 162 Avenue and SW 104 Street		Traffic signal				Funding (in \$000s)					
		0.0					Proposed		Tentative 3-Year Program			
0001100	Traffic signal. Prior Years' Funding as follows: \$98,000 for PE, \$492,000 for CST.			5-5	\$590	\$590	Activity /Phase	2019 - 2020	2020 - 2021	2021 - 2022	2022 - 2023	2023 - 2024

BOND - Capital Asset Acquisition Special Obligation Bonds
 B.R. - Repayment of Capital Asset Acquisition Special Obligation Bonds
 CIGP - County Incentive Grant Program
 LRTP - Subject to Long Range Plan Amendment

PE Preliminary Engineering
 CST Construction
 CEI Construction Engineering Inspection
 COMB Combined Funding in Prior Years

Totals reflect expenditures based on latest budgetary information of anticipated revenues, and may differ from actual amounts received.

MIAMI-DADE TRANSPORTATION PLANNING ORGANIZATION
 TRANSPORTATION IMPROVEMENT PROGRAM
 ROAD IMPACT FEE (RIF)

Road Impact Fee District: **District 5**

Municipalities: *Palmetto Bay / Pinecrest / Unincorporated Miami-Dade County*



TPO Project No.	Facility/Project Name		Bicycle Accom	Type of Work	Project Cost (\$000s)	Prior Years' Funding (\$000s)
	From /Location	To /Location	Length (miles)			
Agency Project No.	Detailed Project Description			L RTP Ref		
	Status	Remarks				

PW000843	Mast Arm Upgrades		Mast arm upgrades				Funding (in \$000s)				
		0.0							Proposed		Tentative 3-Year Program
000843	Mast arm upgrades. Prior Years' Funding as follows: \$2,656,000 for PE/CST.			5-5	\$2,656	Activity /Phase	2019 - 2020	2020 - 2021	2021 - 2022	2022 - 2023	2023 - 2024

PW000844	Advanced Traffic Management System		ATMS				Funding (in \$000s)					
		0.0							Proposed		Tentative 3-Year Program	
000844	ATMS. Prior Years' Funding as follows: \$5,500,000 for PE/CST.			5-5	\$5,500	Activity /Phase	2019 - 2020	2020 - 2021	2021 - 2022	2022 - 2023	2023 - 2024	
							PE/CST	3,500	3,600	3,600	3,600	3,600

BOND - Capital Asset Acquisition Special Obligation Bonds
 B.R. - Repayment of Capital Asset Acquisition Special Obligation Bonds
 CIGP - County Incentive Grant Program
 LRTP - Subject to Long Range Plan Amendment

PE Preliminary Engineering
 CST Construction
 CEI Construction Engineering Inspection
 COMB Combined Funding in Prior Years

Totals reflect expenditures based on latest budgetary information of anticipated revenues, and may differ from actual amounts received.

MIAMI-DADE TRANSPORTATION PLANNING ORGANIZATION
 TRANSPORTATION IMPROVEMENT PROGRAM
 ROAD IMPACT FEE (RIF)

Road Impact Fee District: **District 5**

Municipalities: *Palmetto Bay / Pinecrest / Unincorporated Miami-Dade County*

TPO Project No.	Facility/Project Name		Bicycle Accom	Type of Work	Project Cost (\$000s)	Prior Years' Funding (\$000s)	
	From /Location	To /Location	Length (miles)				
Agency Project No.	Detailed Project Description			L RTP Ref			
	Status	Remarks					

PW000054	Engineering Administration		Administration				Funding (in \$000s)					
		0.0					Proposed		Tentative 3-Year Program			
54	Engineering administration						Activity /Phase	2019 - 2020	2020 - 2021	2021 - 2022	2022 - 2023	2023 - 2024
			5-5			ADM	385	385	385	385	385	

PW000055	Resurfacing		Paving, widening, drainage, striping				Funding (in \$000s)					
		0.0					Proposed		Tentative 3-Year Program			
55	Paving, widening, drainage, striping of various locations.						Activity /Phase	2019 - 2020	2020 - 2021	2021 - 2022	2022 - 2023	2023 - 2024
			5-5			PE	8	25	73	123	123	
						CEI	8	25	73	123	123	
						CST	64	197	588	988	988	

BOND - Capital Asset Acquisition Special Obligation Bonds
 B.R. - Repayment of Capital Asset Acquisition Special Obligation Bonds
 CIGP - County Incentive Grant Program
 LRTP - Subject to Long Range Plan Amendment

PE Preliminary Engineering
 CST Construction
 CEI Construction Engineering Inspection
 COMB Combined Funding in Prior Years

Totals reflect expenditures based on latest budgetary information of anticipated revenues, and may differ from actual amounts received.

MIAMI-DADE TRANSPORTATION PLANNING ORGANIZATION
TRANSPORTATION IMPROVEMENT PROGRAM
ROAD IMPACT FEE (RIF)

Road Impact Fee District: **District 5**

Municipalities: *Palmetto Bay / Pinecrest / Unincorporated Miami-Dade County*



TPO Project No.	Facility/Project Name		Bicycle Accom	Type of Work	Project Cost (\$000s)	Prior Years' Funding (\$000s)
	From /Location	To /Location	Length (miles)			
Agency Project No.	Detailed Project Description			L RTP Ref		
	Status	Remarks				

PW000056	T.O.P.I.C.S.		0.0	Intersection improvements: T.O.P.I.C.S.			Funding (in \$000s)				
	56	Intersection improvements at various locations including (but not limited to): SW 137 Ave & Country Walk Dr (Design compl); SW 102 Ave (Fairway Heights Blvd) & SW 152 St (Under design)					Proposed		Tentative 3-Year Program		
				5-5		Activity /Phase	2019 - 2020	2020 - 2021	2021 - 2022	2022 - 2023	2023 - 2024
						PE	8	25	73	123	123
						CEI	8	25	73	123	123
						CST	64	196	588	988	988

PW000057	Traffic Control Devices		0.0	Signalization			Funding (in \$000s)				
	57	Traffic control devices at various locations.					Proposed		Tentative 3-Year Program		
				5-5		Activity /Phase	2019 - 2020	2020 - 2021	2021 - 2022	2022 - 2023	2023 - 2024
						PE	8	25	73	123	123
						CEI	8	25	73	123	123
						CST	63	196	588	988	988

BOND - Capital Asset Acquisition Special Obligation Bonds
 B.R. - Repayment of Capital Asset Acquisition Special Obligation Bonds
 CIGP - County Incentive Grant Program
 L RTP - Subject to Long Range Plan Amendment


PE Preliminary Engineering
 CST Construction
 CEI Construction Engineering Inspection
 COMB Combined Funding in Prior Years

Totals reflect expenditures based on latest budgetary information of anticipated revenues, and may differ from actual amounts received.

MIAMI-DADE TRANSPORTATION PLANNING ORGANIZATION
 TRANSPORTATION IMPROVEMENT PROGRAM
 ROAD IMPACT FEE (RIF)

Road Impact Fee District: **District 5**

Municipalities: **Palmetto Bay / Pinecrest / Unincorporated Miami-Dade County**

TPO Project No.	Facility/Project Name		Bicycle Accom	Type of Work	Project Cost (\$000s)	Prior Years' Funding (\$000s)						
	From /Location	To /Location	Length (miles)									
Agency Project No.	Detailed Project Description				L RTP Ref	Project Cost (\$000s)	Prior Years' Funding (\$000s)					
	Status	Remarks										
PW000512	Right-of-Way			Right-of-Way acquisition for construction projects				Funding (in \$000s)				
			0.0					Proposed	Tentative 3-Year Program			
512	Right-of-Way acquisition for construction projects. Documenting, securing and preserving public rights-of-way.											
								5-5	\$1,020	Activity /Phase	2019 - 2020	2020 - 2021
							ROW	1,020	20	20	20	20

Yearly Totals	7,709	7,709	7,707	7,707	7,707
5 Year TIP District Total					\$38,539

BOND - Capital Asset Acquisition Special Obligation Bonds
 B.R. - Repayment of Capital Asset Acquisition Special Obligation Bonds
 CIGP - County Incentive Grant Program
 LRTP - Subject to Long Range Plan Amendment


PE Preliminary Engineering
 CST Construction
 CEI Construction Engineering Inspection
 COMB Combined Funding in Prior Years

Totals reflect expenditures based on latest budgetary information of anticipated revenues, and may differ from actual amounts received.

MIAMI-DADE TRANSPORTATION PLANNING ORGANIZATION
 TRANSPORTATION IMPROVEMENT PROGRAM
 ROAD IMPACT FEE (RIF)

Road Impact Fee District: **District 6**

Municipalities: *Homestead / Florida City / Cutler Bay / Unincorporated Miami-Dade County*

TPO Project No.	Facility/Project Name		Bicycle Accom	Type of Work	Project Cost (\$000s)	Prior Years' Funding (\$000s)	
	From /Location	To /Location	Length (miles)				
Agency Project No.	Detailed Project Description			L RTP Ref			
	Status	Remarks					

PW0001047	Card Sound Road			Study			Activity /Phase	Funding (in \$000s)				
	US-1	Miami-Dade County Line	11.0					Proposed		Tentative 3-Year Program		
0001047	Study. Prior Years' Funding as follows: \$100,000 for PE.				\$100	\$100		2019 - 2020	2020 - 2021	2021 - 2022	2022 - 2023	2023 - 2024
	Study underway											

PW000992	SW 117 Avenue			Road reconstruction/Traffic operational improvements			Activity /Phase	Funding (in \$000s)					
	US-1	SW 184 Street	1.9					Proposed		Tentative 3-Year Program			
000992	Road reconstruction/Traffic operational improvements				\$14,000			2019 - 2020	2020 - 2021	2021 - 2022	2022 - 2023	2023 - 2024	
			Subject to LRTP Amendment.										
								PE	0	1,000	0	0	0
								CST	0	0	1,000	1,000	1,000

BOND - Capital Asset Acquisition Special Obligation Bonds
 B.R. - Repayment of Capital Asset Acquisition Special Obligation Bonds
 CIGP - County Incentive Grant Program
 LRTP - Subject to Long Range Plan Amendment


PE Preliminary Engineering
 CST Construction
 CEI Construction Engineering Inspection
 COMB Combined Funding in Prior Years

Totals reflect expenditures based on latest budgetary information of anticipated revenues, and may differ from actual amounts received.

MIAMI-DADE TRANSPORTATION PLANNING ORGANIZATION
TRANSPORTATION IMPROVEMENT PROGRAM
ROAD IMPACT FEE (RIF)

Road Impact Fee District: **District 6**

Municipalities: *Homestead / Florida City / Cutler Bay / Unincorporated Miami-Dade County*

TPO Project No.	Facility/Project Name		Bicycle Accom	Type of Work	Project Cost (\$000s)	Prior Years' Funding (\$000s)	
	From /Location	To /Location	Length (miles)				
Agency Project No.	Detailed Project Description				L RTP Ref		
	Status	Remarks					

PW000993	SW 137 Avenue		Bike Lane	Completion as two (2) continuous lanes				Funding (in \$000s)				
	US-1	SW 200 Street	0.0					Proposed		Tentative 3-Year Program		
000993	Completion as two (2) continuous lanes. Prior Years' Funding as follows: \$286,000 for PE						Activity /Phase	2019 - 2020	2020 - 2021	2021 - 2022	2022 - 2023	2023 - 2024
	Under design		Additional funding in PTP District 8					6-14	\$20,565	\$286		

PW000722	SW 216 Street		Bike Lane	Drainage improvements design				Funding (in \$000s)				
	SW 127 Avenue	HEFT	2.0					Proposed		Tentative 3-Year Program		
722	Drainage improvements design. Prior Years' Funding as follows: \$80,000 for PE.						Activity /Phase	2019 - 2020	2020 - 2021	2021 - 2022	2022 - 2023	2023 - 2024
	Design completed		Additional funding in PTP District 9					5-5	\$11,943	\$80		

BOND - Capital Asset Acquisition Special Obligation Bonds
B.R. - Repayment of Capital Asset Acquisition Special Obligation Bonds
CIGP - County Incentive Grant Program
LRTP - Subject to Long Range Plan Amendment

PE Preliminary Engineering
CST Construction
CEI Construction Engineering Inspection
COMB Combined Funding in Prior Years

Totals reflect expenditures based on latest budgetary information of anticipated revenues, and may differ from actual amounts received.

MIAMI-DADE TRANSPORTATION PLANNING ORGANIZATION
TRANSPORTATION IMPROVEMENT PROGRAM
ROAD IMPACT FEE (RIF)

Road Impact Fee District: **District 6**

Municipalities: *Homestead / Florida City / Cutler Bay / Unincorporated Miami-Dade County*

TPO Project No.	Facility/Project Name		Bicycle Accom	Type of Work	Project Cost (\$000s)	Prior Years' Funding (\$000s)	
	From /Location	To /Location	Length (miles)				
Agency Project No.	Detailed Project Description				L RTP Ref		
	Status	Remarks					

PW0000215	SW 264 Street		Bike Lane	New 2 lane road with center turn lane			Activity /Phase	Funding (in \$000s)				
	SW 147 Avenue	US-1	0.2					Proposed		Tentative 3-Year Program		
215	New 2 lane road with center turn lane. Prior Years' Funding as follows: \$385,000 for PE, \$1,954,000 for CST.				\$2,339	\$2,339		2019 - 2020	2020 - 2021	2021 - 2022	2022 - 2023	2023 - 2024
	Under design			5-5								

PW0000149	SW 268 Street		Bike Lane	Continuous left turn lane along SW 268 Street, water main installation			Activity /Phase	Funding (in \$000s)				
	US-1	SW 112 Avenue	3.5					Proposed		Tentative 3-Year Program		
149	Continuous left turn lane along SW 268 Street, water main installation. Prior Years' Funding as follows: \$1,822,000 for PE, \$13,638,000 for CST.				\$17,459	\$15,460		2019 - 2020	2020 - 2021	2021 - 2022	2022 - 2023	2023 - 2024
	Under design		Additional funding by WASD.					5-5				

BOND - Capital Asset Acquisition Special Obligation Bonds
B.R. - Repayment of Capital Asset Acquisition Special Obligation Bonds
CIGP - County Incentive Grant Program
LRTP - Subject to Long Range Plan Amendment

PE Preliminary Engineering
CST Construction
CEI Construction Engineering Inspection
COMB Combined Funding in Prior Years

Totals reflect expenditures based on latest budgetary information of anticipated revenues, and may differ from actual amounts received.

MIAMI-DADE TRANSPORTATION PLANNING ORGANIZATION
TRANSPORTATION IMPROVEMENT PROGRAM
ROAD IMPACT FEE (RIF)

Road Impact Fee District: **District 6**

Municipalities: *Homestead / Florida City / Cutler Bay / Unincorporated Miami-Dade County*

TPO Project No.	Facility/Project Name		Bicycle Accom	Type of Work	Project Cost (\$000s)	Prior Years' Funding (\$000s)	
	From /Location	To /Location	Length (miles)				
Agency Project No.	Detailed Project Description				L RTP Ref		
	Status	Remarks					

PW000723	SW 328 Street		Bike Lane	Roadway improvements				Funding (in \$000s)				
	SW 187 Avenue	US-1	1.2					Proposed		Tentative 3-Year Program		
723	Roadway improvements. Prior Years' Funding as follows: \$942,000 for PE, \$7,254,000 for CST.						Activity /Phase	2019 - 2020	2020 - 2021	2021 - 2022	2022 - 2023	2023 - 2024
	Under design			5-5				\$8,196	\$8,196			

PW671605	SW 328 St		Wide Curb Lane	Widen from 2 to 4 lanes				Funding (in \$000s)				
	US-1	SW 162 Ave	1.4					Proposed		Tentative 3-Year Program		
671605	Widen from 2 to 4 lanes. Prior Years' Funding as follows: \$1,123,000 for PE, \$10,887,000 for CST.						Activity /Phase	2019 - 2020	2020 - 2021	2021 - 2022	2022 - 2023	2023 - 2024
	Under construction			6-14				\$12,010	\$12,010			

BOND - Capital Asset Acquisition Special Obligation Bonds
B.R. - Repayment of Capital Asset Acquisition Special Obligation Bonds
CIGP - County Incentive Grant Program
L RTP - Subject to Long Range Plan Amendment

PE Preliminary Engineering
CST Construction
CEI Construction Engineering Inspection
COMB Combined Funding in Prior Years

Totals reflect expenditures based on latest budgetary information of anticipated revenues, and may differ from actual amounts received.

MIAMI-DADE TRANSPORTATION PLANNING ORGANIZATION
TRANSPORTATION IMPROVEMENT PROGRAM
ROAD IMPACT FEE (RIF)

Road Impact Fee District: **District 6**

Municipalities: *Homestead / Florida City / Cutler Bay / Unincorporated Miami-Dade County*

TPO Project No.	Facility/Project Name		Bicycle Accom	Type of Work	Project Cost (\$000s)	Prior Years' Funding (\$000s)	
	From /Location	To /Location	Length (miles)				
Agency Project No.	Detailed Project Description				L RTP Ref		
	Status	Remarks					

PW000949	SW 344 Street			Roadway improvements			Activity /Phase	Funding (in \$000s)				
	US-1	SW 172 Avenue	0.2					Proposed		Tentative 3-Year Program		
000949	Roadway improvements. Prior Years' Funding as follows: \$3,100,000 for CST.				\$6,342	\$3,100		2019 - 2020	2020 - 2021	2021 - 2022	2022 - 2023	2023 - 2024
	Under design		Joint Participation Agreement with City of Florida City.					5-5				

PW000994	SW 304 Street Bridge			Study			Activity /Phase	Funding (in \$000s)				
	SW 159 Avenue	SW 158 Avenue	0.0					Proposed		Tentative 3-Year Program		
000994	Study				\$75			2019 - 2020	2020 - 2021	2021 - 2022	2022 - 2023	2023 - 2024
								5-5				
							PE	0	75	0	0	0

BOND - Capital Asset Acquisition Special Obligation Bonds
 B.R. - Repayment of Capital Asset Acquisition Special Obligation Bonds
 CIGP - County Incentive Grant Program
 LRTP - Subject to Long Range Plan Amendment

PE Preliminary Engineering
 CST Construction
 CEI Construction Engineering Inspection
 COMB Combined Funding in Prior Years

Totals reflect expenditures based on latest budgetary information of anticipated revenues, and may differ from actual amounts received.

MIAMI-DADE TRANSPORTATION PLANNING ORGANIZATION
TRANSPORTATION IMPROVEMENT PROGRAM
ROAD IMPACT FEE (RIF)

Road Impact Fee District: **District 6**

Municipalities: *Homestead / Florida City / Cutler Bay / Unincorporated Miami-Dade County*

TPO Project No.	Facility/Project Name		Bicycle Accom	Type of Work	Project Cost (\$000s)	Prior Years' Funding (\$000s)	
	From /Location	To /Location	Length (miles)				
Agency Project No.	Detailed Project Description			L RTP Ref			
	Status	Remarks					

PW0001020	SW 147 Avenue			Resurfacing			Activity /Phase	Funding (in \$000s)				
	0001020	SW 264 Street	SW 248 Street					1.0	Proposed		Tentative 3-Year Program	
	Resurfacing. Prior Years' Funding as follows: \$290,000 for CST.							2019 - 2020	2020 - 2021	2021 - 2022	2022 - 2023	2023 - 2024
	Construction completed				5-5	\$290	\$290					

PW0001021	SW 147 Avenue			Resurfacing			Activity /Phase	Funding (in \$000s)				
	0001021	SW 200 Street	SW 184 Street					1.0	Proposed		Tentative 3-Year Program	
	Resurfacing. Prior Years' Funding as follows: \$290,000 for CST.							2019 - 2020	2020 - 2021	2021 - 2022	2022 - 2023	2023 - 2024
	Construction completed				5-5	\$290	\$290					

BOND - Capital Asset Acquisition Special Obligation Bonds
B.R. - Repayment of Capital Asset Acquisition Special Obligation Bonds
CIGP - County Incentive Grant Program
LRTP - Subject to Long Range Plan Amendment


PE Preliminary Engineering
CST Construction
CEI Construction Engineering Inspection
COMB Combined Funding in Prior Years

Totals reflect expenditures based on latest budgetary information of anticipated revenues, and may differ from actual amounts received.

MIAMI-DADE TRANSPORTATION PLANNING ORGANIZATION
 TRANSPORTATION IMPROVEMENT PROGRAM
 ROAD IMPACT FEE (RIF)

Road Impact Fee District: **District 6**

Municipalities: *Homestead / Florida City / Cutler Bay / Unincorporated Miami-Dade County*

TPO Project No.	Facility/Project Name		Bicycle Accom	Type of Work	Project Cost (\$000s)	Prior Years' Funding (\$000s)	
	From /Location	To /Location	Length (miles)				
Agency Project No.	Detailed Project Description			L RTP Ref			
	Status	Remarks					

PW0001048	SW 157 Avenue			Resurfacing			Activity /Phase	Funding (in \$000s)				
	0001048	SW 280 Street	SW 272 Street					0.5	Proposed		Tentative 3-Year Program	
	Resurfacing. Prior Years' Funding as follows: \$145,000 for CST.							2019 - 2020	2020 - 2021	2021 - 2022	2022 - 2023	2023 - 2024
	Construction completed				5-5	\$145	\$145					

PW0001022	SW 167 Avenue			Resurfacing			Activity /Phase	Funding (in \$000s)				
	0001022	SW 296 Street	SW 272 Street					1.5	Proposed		Tentative 3-Year Program	
	Resurfacing. Prior Years' Funding as follows: \$435,000 for CST.							2019 - 2020	2020 - 2021	2021 - 2022	2022 - 2023	2023 - 2024
	Construction completed				5-5	\$435	\$435					

BOND - Capital Asset Acquisition Special Obligation Bonds
 B.R. - Repayment of Capital Asset Acquisition Special Obligation Bonds
 CIGP - County Incentive Grant Program
 LRTP - Subject to Long Range Plan Amendment


PE Preliminary Engineering
 CST Construction
 CEI Construction Engineering Inspection
 COMB Combined Funding in Prior Years

Totals reflect expenditures based on latest budgetary information of anticipated revenues, and may differ from actual amounts received.

MIAMI-DADE TRANSPORTATION PLANNING ORGANIZATION
 TRANSPORTATION IMPROVEMENT PROGRAM
 ROAD IMPACT FEE (RIF)

Road Impact Fee District: **District 6**

Municipalities: *Homestead / Florida City / Cutler Bay / Unincorporated Miami-Dade County*

TPO Project No.	Facility/Project Name		Bicycle Accom	Type of Work	Project Cost (\$000s)	Prior Years' Funding (\$000s)	
	From /Location	To /Location	Length (miles)				
Agency Project No.	Detailed Project Description			L RTP Ref			
	Status		Remarks				

PW000995	SW 187 Avenue			Resurfacing			Activity /Phase	Funding (in \$000s)				
	SW 320 Street	SW 299 Street	0.0					Proposed		Tentative 3-Year Program		
000995	Resurfacing. Prior Years' Funding as follows: \$350,000 for CST.				\$350	\$350		2019 - 2020	2020 - 2021	2021 - 2022	2022 - 2023	2023 - 2024
	Construction completed			5-5								

PW0001079	SW 211 Street			Resurfacing			Activity /Phase	Funding (in \$000s)				
	US-1	HEFT	0.8					Proposed		Tentative 3-Year Program		
0001079	Resurfacing. Prior Years' Funding as follows: \$899,000 for CST.				\$899	\$899		2019 - 2020	2020 - 2021	2021 - 2022	2022 - 2023	2023 - 2024
				5-5								

BOND - Capital Asset Acquisition Special Obligation Bonds
 B.R. - Repayment of Capital Asset Acquisition Special Obligation Bonds
 CIGP - County Incentive Grant Program
 LRTP - Subject to Long Range Plan Amendment

PE Preliminary Engineering
 CST Construction
 CEI Construction Engineering Inspection
 COMB Combined Funding in Prior Years

Totals reflect expenditures based on latest budgetary information of anticipated revenues, and may differ from actual amounts received.

MIAMI-DADE TRANSPORTATION PLANNING ORGANIZATION
TRANSPORTATION IMPROVEMENT PROGRAM
ROAD IMPACT FEE (RIF)

Road Impact Fee District: **District 6**

Municipalities: *Homestead / Florida City / Cutler Bay / Unincorporated Miami-Dade County*

TPO Project No.	Facility/Project Name		Bicycle Accom	Type of Work	Project Cost (\$000s)	Prior Years' Funding (\$000s)					
	From /Location	To /Location	Length (miles)								
Agency Project No.	Detailed Project Description				L RTP Ref						
	Status	Remarks									

PW0001049	SW 216 Street and SW 187 Avenue			Resurfacing				Funding (in \$000s)				
		0.0						Proposed		Tentative 3-Year Program		
0001049	Resurfacing. Prior Years' Funding as follows: \$36,000 for PE.				\$36	\$36	Activity /Phase	2019 - 2020	2020 - 2021	2021 - 2022	2022 - 2023	2023 - 2024
	Under construction			5-5								

PW0001004	SW 232 Street			Resurfacing				Funding (in \$000s)				
	Krome Avenue	US-1	5.1					Proposed		Tentative 3-Year Program		
0001004	Resurfacing. Prior Years' Funding as follows: \$1,445,000 for CST.				\$1,445	\$1,445	Activity /Phase	2019 - 2020	2020 - 2021	2021 - 2022	2022 - 2023	2023 - 2024
	Construction completed			5-5								

BOND - Capital Asset Acquisition Special Obligation Bonds
B.R. - Repayment of Capital Asset Acquisition Special Obligation Bonds
CIGP - County Incentive Grant Program
LRTP - Subject to Long Range Plan Amendment

PE Preliminary Engineering
CST Construction
CEI Construction Engineering Inspection
COMB Combined Funding in Prior Years

Totals reflect expenditures based on latest budgetary information of anticipated revenues, and may differ from actual amounts received.

MIAMI-DADE TRANSPORTATION PLANNING ORGANIZATION
TRANSPORTATION IMPROVEMENT PROGRAM
ROAD IMPACT FEE (RIF)

Road Impact Fee District: **District 6**

Municipalities: *Homestead / Florida City / Cutler Bay / Unincorporated Miami-Dade County*

TPO Project No.	Facility/Project Name		Bicycle Accom	Type of Work	Project Cost (\$000s)	Prior Years' Funding (\$000s)	
	From /Location	To /Location	Length (miles)				
Agency Project No.	Detailed Project Description			L RTP Ref			
	Status	Remarks					

PW0001023	SW 248 Street			Resurfacing				Funding (in \$000s)				
	Krome Avenue	SW 147 Avenue	3.0					Proposed		Tentative 3-Year Program		
0001023	Resurfacing. Prior Years' Funding as follows: \$870,000 for CST.				\$870	\$870	Activity /Phase	2019 - 2020	2020 - 2021	2021 - 2022	2022 - 2023	2023 - 2024
	Construction completed			5-5								

PW0001080	SW 248 Street			Resurfacing				Funding (in \$000s)				
	SW 97 Avenue	SW 87 Avenue	1.0					Proposed		Tentative 3-Year Program		
0001080	Resurfacing. Prior years' Funding as following: \$282,000 for CST.				\$282	\$282	Activity /Phase	2019 - 2020	2020 - 2021	2021 - 2022	2022 - 2023	2023 - 2024
				5-5								

BOND - Capital Asset Acquisition Special Obligation Bonds
B.R. - Repayment of Capital Asset Acquisition Special Obligation Bonds
CIGP - County Incentive Grant Program
LRTP - Subject to Long Range Plan Amendment

PE Preliminary Engineering
CST Construction
CEI Construction Engineering Inspection
COMB Combined Funding in Prior Years

Totals reflect expenditures based on latest budgetary information of anticipated revenues, and may differ from actual amounts received.

MIAMI-DADE TRANSPORTATION PLANNING ORGANIZATION
 TRANSPORTATION IMPROVEMENT PROGRAM
 ROAD IMPACT FEE (RIF)

Road Impact Fee District: **District 6**

Municipalities: *Homestead / Florida City / Cutler Bay / Unincorporated Miami-Dade County*



TPO Project No.	Facility/Project Name		Bicycle Accom	Type of Work	Project Cost (\$000s)	Prior Years' Funding (\$000s)					
	From /Location	To /Location	Length (miles)								
Agency Project No.	Detailed Project Description				L RTP Ref						
	Status	Remarks									

PW0001050	SW 264 Street			Resurfacing			Funding (in \$000s)				
	SW 167 Avenue	SW 162 Avenue	0.5								
0001050	Resurfacing. Prior Years' Funding as follows: \$145,000 for CST.						Proposed		Tentative 3-Year Program		
	Construction completed			5-5			\$145	\$145	Activity /Phase	2019 - 2020	2020 - 2021

PW0001051	SW 264 Street and SW 157 Avenue			Resurfacing			Funding (in \$000s)				
			0.0								
0001051	Resurfacing. Prior Years' Funding as follows: \$32,000 for CST.						Proposed		Tentative 3-Year Program		
				5-5			\$32	\$32	Activity /Phase	2019 - 2020	2020 - 2021

BOND - Capital Asset Acquisition Special Obligation Bonds
 B.R. - Repayment of Capital Asset Acquisition Special Obligation Bonds
 CIGP - County Incentive Grant Program
 LRTP - Subject to Long Range Plan Amendment

PE Preliminary Engineering
 CST Construction
 CEI Construction Engineering Inspection
 COMB Combined Funding in Prior Years

Totals reflect expenditures based on latest budgetary information of anticipated revenues, and may differ from actual amounts received.

MIAMI-DADE TRANSPORTATION PLANNING ORGANIZATION
 TRANSPORTATION IMPROVEMENT PROGRAM
 ROAD IMPACT FEE (RIF)

Road Impact Fee District: **District 6**

Municipalities: *Homestead / Florida City / Cutler Bay / Unincorporated Miami-Dade County*



TPO Project No.	Facility/Project Name		Bicycle Accom	Type of Work	Project Cost (\$000s)	Prior Years' Funding (\$000s)						
	From /Location	To /Location	Length (miles)									
Agency Project No.	Detailed Project Description			L RTP Ref								
	Status	Remarks										
PW201909	SW 344 Street			Resurfacing			Funding (in \$000s)					
	SW 132 Avenue	SW 97 Avenue	3.5									
201909	Resurfacing. Prior Years' Funding as follows: \$1,400,000 for CST.				\$1,400	\$1,400	Activity /Phase	Proposed		Tentative 3-Year Program		
								2019 - 2020	2020 - 2021	2021 - 2022	2022 - 2023	2023 - 2024
PW201910	SW 87 Avenue and SW 184 Street			Intersection Improvement			Funding (in \$000s)					
			0.0									
201910	Intersection improvement. Prior Years' Funding as follows: \$34,000 for PE, \$174,000 for CST.				\$208	\$208	Activity /Phase	Proposed		Tentative 3-Year Program		
								2019 - 2020	2020 - 2021	2021 - 2022	2022 - 2023	2023 - 2024

BOND - Capital Asset Acquisition Special Obligation Bonds
 B.R. - Repayment of Capital Asset Acquisition Special Obligation Bonds
 CIGP - County Incentive Grant Program
 LRTP - Subject to Long Range Plan Amendment


PE Preliminary Engineering
 CST Construction
 CEI Construction Engineering Inspection
 COMB Combined Funding in Prior Years

Totals reflect expenditures based on latest budgetary information of anticipated revenues, and may differ from actual amounts received.

MIAMI-DADE TRANSPORTATION PLANNING ORGANIZATION
TRANSPORTATION IMPROVEMENT PROGRAM
ROAD IMPACT FEE (RIF)

Road Impact Fee District: **District 6**

Municipalities: *Homestead / Florida City / Cutler Bay / Unincorporated Miami-Dade County*

TPO Project No.	Facility/Project Name		Bicycle Accom	Type of Work	Project Cost (\$000s)	Prior Years' Funding (\$000s)																									
	From /Location	To /Location	Length (miles)									L RTP Ref																			
Agency Project No.	Detailed Project Description			Remarks																											
	Status																														
PW000950	SW 127 Avenue and SW 200 Street			Intersection improvement			<table border="1" style="width: 100%; text-align: center;"> <tr> <th colspan="5">Funding (in \$000s)</th> </tr> <tr> <th colspan="2">Proposed</th> <th colspan="3">Tentative 3-Year Program</th> </tr> <tr> <th>2019 - 2020</th> <th>2020 - 2021</th> <th>2021 - 2022</th> <th>2022 - 2023</th> <th>2023 - 2024</th> </tr> <tr> <td></td> <td></td> <td></td> <td></td> <td></td> </tr> </table>					Funding (in \$000s)					Proposed		Tentative 3-Year Program			2019 - 2020	2020 - 2021	2021 - 2022	2022 - 2023	2023 - 2024					
Funding (in \$000s)																															
Proposed		Tentative 3-Year Program																													
2019 - 2020	2020 - 2021	2021 - 2022	2022 - 2023	2023 - 2024																											
			0.0																												
000950	Intersection improvement. Prior Years' Funding as follows: \$89,000 for PE, \$493,000 for CST.																														
	Under design			5-5	\$582	\$582	Activity /Phase																								
PW0001052	SW 162 Avenue and SW 328 Street			Intersection improvement			<table border="1" style="width: 100%; text-align: center;"> <tr> <th colspan="5">Funding (in \$000s)</th> </tr> <tr> <th colspan="2">Proposed</th> <th colspan="3">Tentative 3-Year Program</th> </tr> <tr> <th>2019 - 2020</th> <th>2020 - 2021</th> <th>2021 - 2022</th> <th>2022 - 2023</th> <th>2023 - 2024</th> </tr> <tr> <td></td> <td></td> <td></td> <td></td> <td></td> </tr> </table>					Funding (in \$000s)					Proposed		Tentative 3-Year Program			2019 - 2020	2020 - 2021	2021 - 2022	2022 - 2023	2023 - 2024					
Funding (in \$000s)																															
Proposed		Tentative 3-Year Program																													
2019 - 2020	2020 - 2021	2021 - 2022	2022 - 2023	2023 - 2024																											
			0.0																												
0001052	Intersection improvement. Prior Years' Funding as follows: \$80,000 for PE, \$480,000 for CST.																														
				5-5	\$560	\$560	Activity /Phase																								

BOND - Capital Asset Acquisition Special Obligation Bonds
B.R. - Repayment of Capital Asset Acquisition Special Obligation Bonds
CIGP - County Incentive Grant Program
LRTP - Subject to Long Range Plan Amendment

PE Preliminary Engineering
CST Construction
CEI Construction Engineering Inspection
COMB Combined Funding in Prior Years

Totals reflect expenditures based on latest budgetary information of anticipated revenues, and may differ from actual amounts received.

MIAMI-DADE TRANSPORTATION PLANNING ORGANIZATION
TRANSPORTATION IMPROVEMENT PROGRAM
ROAD IMPACT FEE (RIF)

Road Impact Fee District: **District 6**

Municipalities: *Homestead / Florida City / Cutler Bay / Unincorporated Miami-Dade County*

TPO Project No.	Facility/Project Name		Bicycle Accom	Type of Work	Project Cost (\$000s)	Prior Years' Funding (\$000s)	
	From /Location	To /Location	Length (miles)				
Agency Project No.	Detailed Project Description			L RTP Ref			
	Status	Remarks					

PW0001036	SW 117 Avenue and SW 248 Street		Traffic signal				Funding (in \$000s)					
		0.0					Proposed		Tentative 3-Year Program			
0001036	Traffic signal. Prior Years' Funding as follows: \$65,000 for PE, \$395,000 for CST.			5-5	\$460	\$460	Activity /Phase	2019 - 2020	2020 - 2021	2021 - 2022	2022 - 2023	2023 - 2024
	Under design											

PW000996	SW 137 Avenue and SW 264 Street		Traffic signal				Funding (in \$000s)					
		0.0					Proposed		Tentative 3-Year Program			
000996	Traffic signal. Prior Years' Funding as follows: \$62,000 for PE.			5-5	\$62	\$62	Activity /Phase	2019 - 2020	2020 - 2021	2021 - 2022	2022 - 2023	2023 - 2024
	Design completed											

BOND - Capital Asset Acquisition Special Obligation Bonds
B.R. - Repayment of Capital Asset Acquisition Special Obligation Bonds
CIGP - County Incentive Grant Program
LRTP - Subject to Long Range Plan Amendment

PE Preliminary Engineering
CST Construction
CEI Construction Engineering Inspection
COMB Combined Funding in Prior Years

Totals reflect expenditures based on latest budgetary information of anticipated revenues, and may differ from actual amounts received.

MIAMI-DADE TRANSPORTATION PLANNING ORGANIZATION
 TRANSPORTATION IMPROVEMENT PROGRAM
 ROAD IMPACT FEE (RIF)

Road Impact Fee District: **District 6**

Municipalities: *Homestead / Florida City / Cutler Bay / Unincorporated Miami-Dade County*

TPO Project No.	Facility/Project Name		Bicycle Accom	Type of Work	Project Cost (\$000s)	Prior Years' Funding (\$000s)	
	From /Location	To /Location	Length (miles)				
Agency Project No.	Detailed Project Description			L RTP Ref			
	Status	Remarks					

PW201911	SW 162 Avenue and SW 320 Street		Traffic signal	\$500	\$500	Activity /Phase	Funding (in \$000s)				
		0.0					Proposed		Tentative 3-Year Program		
201911	Traffic signal. Prior Years' Funding as follows: \$80,000 for PE, \$420,000 for CST.						2019 - 2020	2020 - 2021	2021 - 2022	2022 - 2023	2023 - 2024

PW0001053	SW 184 Street and SW 157 Avenue		Traffic signal	\$580	\$580	Activity /Phase	Funding (in \$000s)				
		0.0					Proposed		Tentative 3-Year Program		
0001053	Traffic signal. Prior Years' Funding as follows: \$100,000 for PE, \$480,000 for CST.						2019 - 2020	2020 - 2021	2021 - 2022	2022 - 2023	2023 - 2024
			5-5								

BOND - Capital Asset Acquisition Special Obligation Bonds
 B.R. - Repayment of Capital Asset Acquisition Special Obligation Bonds
 CIGP - County Incentive Grant Program
 LRTP - Subject to Long Range Plan Amendment


PE Preliminary Engineering
 CST Construction
 CEI Construction Engineering Inspection
 COMB Combined Funding in Prior Years

Totals reflect expenditures based on latest budgetary information of anticipated revenues, and may differ from actual amounts received.

MIAMI-DADE TRANSPORTATION PLANNING ORGANIZATION
 TRANSPORTATION IMPROVEMENT PROGRAM
 ROAD IMPACT FEE (RIF)

Road Impact Fee District: **District 6**

Municipalities: *Homestead / Florida City / Cutler Bay / Unincorporated Miami-Dade County*

TPO Project No.	Facility/Project Name		Bicycle Accom	Type of Work	Project Cost (\$000s)	Prior Years' Funding (\$000s)						
	From /Location	To /Location	Length (miles)									
Agency Project No.	Detailed Project Description			L RTP Ref	Project Cost (\$000s)	Prior Years' Funding (\$000s)						
	Status	Remarks										
PW0001054	SW 184 Street and SW 152 Avenue			Traffic signal	\$500	\$500	Activity /Phase	Funding (in \$000s)				
			0.0					Proposed		Tentative 3-Year Program		
0001054	Traffic signal. Prior Years' Funding as follows: \$80,000 for PE, \$420,000 for CST.							2019 - 2020	2020 - 2021	2021 - 2022	2022 - 2023	2023 - 2024
				5-5								
PW0001095	SW 312 Street and Malibu Way			Traffic signal	\$500	\$500	Activity /Phase	Funding (in \$000s)				
			0.0					Proposed		Tentative 3-Year Program		
0001095	Traffic signal. Prior Years' Funding as follows: \$80,000 for PE, \$420,000 for CST.							2019 - 2020	2020 - 2021	2021 - 2022	2022 - 2023	2023 - 2024

BOND - Capital Asset Acquisition Special Obligation Bonds
 B.R. - Repayment of Capital Asset Acquisition Special Obligation Bonds
 CIGP - County Incentive Grant Program
 LRTP - Subject to Long Range Plan Amendment

PE Preliminary Engineering
 CST Construction
 CEI Construction Engineering Inspection
 COMB Combined Funding in Prior Years

Totals reflect expenditures based on latest budgetary information of anticipated revenues, and may differ from actual amounts received.

MIAMI-DADE TRANSPORTATION PLANNING ORGANIZATION
 TRANSPORTATION IMPROVEMENT PROGRAM
 ROAD IMPACT FEE (RIF)

Road Impact Fee District: **District 6**

Municipalities: *Homestead / Florida City / Cutler Bay / Unincorporated Miami-Dade County*



TPO Project No.	Facility/Project Name		Bicycle Accom	Type of Work	Project Cost (\$000s)	Prior Years' Funding (\$000s)
	From /Location	To /Location	Length (miles)			
Agency Project No.	Detailed Project Description			L RTP Ref		
	Status	Remarks				

PW000724	Mast Arm Upgrades		Mast arm upgrades				Funding (in \$000s)					
		0.0							Proposed		Tentative 3-Year Program	
724	Mast arm upgrades. Prior Years' Funding as follows: \$1,472,000 for PE/CST.			5-5	\$1,472	\$1,472	Activity /Phase	2019 - 2020	2020 - 2021	2021 - 2022	2022 - 2023	2023 - 2024

PW000805	Advanced Traffic Management System		ATMS				Funding (in \$000s)					
		0.0							Proposed		Tentative 3-Year Program	
000805	ATMS. Prior Years' Funding as follows: \$13,478,000 for PE/CST.			5-5	\$13,478	Activity /Phase	2019 - 2020	2020 - 2021	2021 - 2022	2022 - 2023	2023 - 2024	
							PE/CST	6,747	4,000	4,000	4,000	4,000

BOND - Capital Asset Acquisition Special Obligation Bonds
 B.R. - Repayment of Capital Asset Acquisition Special Obligation Bonds
 CIGP - County Incentive Grant Program
 LRTP - Subject to Long Range Plan Amendment

PE Preliminary Engineering
 CST Construction
 CEI Construction Engineering Inspection
 COMB Combined Funding in Prior Years

Totals reflect expenditures based on latest budgetary information of anticipated revenues, and may differ from actual amounts received.

MIAMI-DADE TRANSPORTATION PLANNING ORGANIZATION
 TRANSPORTATION IMPROVEMENT PROGRAM
 ROAD IMPACT FEE (RIF)

Road Impact Fee District: **District 6**

Municipalities: *Homestead / Florida City / Cutler Bay / Unincorporated Miami-Dade County*

TPO Project No.	Facility/Project Name		Bicycle Accom	Type of Work	Project Cost (\$000s)	Prior Years' Funding (\$000s)	
	From /Location	To /Location	Length (miles)				
Agency Project No.	Detailed Project Description			L RTP Ref			
	Status	Remarks					

PW000059	Engineering Administration		Administration				Funding (in \$000s)				
		0.0					Proposed		Tentative 3-Year Program		
59	Engineering administration						2019 - 2020	2020 - 2021	2021 - 2022	2022 - 2023	2023 - 2024
			5-5			ADM	532	532	532	532	532

PW000060	Resurfacing		Paving, widening, drainage, striping				Funding (in \$000s)				
		0.0					Proposed		Tentative 3-Year Program		
60	Paving, widening, drainage, striping of various locations.						2019 - 2020	2020 - 2021	2021 - 2022	2022 - 2023	2023 - 2024
			5-5			PE	93	148	151	151	151
						CEI	143	198	201	201	201
						CST	1,241	1,688	1,708	1,708	1,708

BOND - Capital Asset Acquisition Special Obligation Bonds
 B.R. - Repayment of Capital Asset Acquisition Special Obligation Bonds
 CIGP - County Incentive Grant Program
 LRTP - Subject to Long Range Plan Amendment

PE Preliminary Engineering
 CST Construction
 CEI Construction Engineering Inspection
 COMB Combined Funding in Prior Years

Totals reflect expenditures based on latest budgetary information of anticipated revenues, and may differ from actual amounts received.

MIAMI-DADE TRANSPORTATION PLANNING ORGANIZATION
 TRANSPORTATION IMPROVEMENT PROGRAM
 ROAD IMPACT FEE (RIF)

Road Impact Fee District: **District 6**

Municipalities: *Homestead / Florida City / Cutler Bay / Unincorporated Miami-Dade County*



TPO Project No.	Facility/Project Name		Bicycle Accom	Type of Work	Project Cost (\$000s)	Prior Years' Funding (\$000s)
	From /Location	To /Location	Length (miles)			
Agency Project No.	Detailed Project Description				L RTP Ref	
	Status	Remarks				

PW000061	T.O.P.I.C.S.		Intersection improvements: T.O.P.I.C.S.						Funding (in \$000s)				
	Various Locations	0.0							Proposed		Tentative 3-Year Program		
61	Intersection improvements at various locations				5-5	Activity /Phase	2019 - 2020	2020 - 2021	2021 - 2022	2022 - 2023	2023 - 2024		
							PE	93	148	151	151	151	
					CEI	93	148	151	151	151			
					CST	741	1,188	1,207	1,207	1,207			

PW000062	Traffic Control Devices		Signalization						Funding (in \$000s)				
		0.0							Proposed		Tentative 3-Year Program		
62	Traffic control devices at various locations				5-5	Activity /Phase	2019 - 2020	2020 - 2021	2021 - 2022	2022 - 2023	2023 - 2024		
							PE	93	148	151	151	151	
					CEI	93	148	151	151	151			
					CST	741	1,188	1,207	1,207	1,207			

BOND - Capital Asset Acquisition Special Obligation Bonds
 B.R. - Repayment of Capital Asset Acquisition Special Obligation Bonds
 CIGP - County Incentive Grant Program
 L RTP - Subject to Long Range Plan Amendment


PE Preliminary Engineering
 CST Construction
 CEI Construction Engineering Inspection
 COMB Combined Funding in Prior Years

Totals reflect expenditures based on latest budgetary information of anticipated revenues, and may differ from actual amounts received.

MIAMI-DADE TRANSPORTATION PLANNING ORGANIZATION
 TRANSPORTATION IMPROVEMENT PROGRAM
 ROAD IMPACT FEE (RIF)

Road Impact Fee District: **District 6**

Municipalities: **Homestead / Florida City / Cutler Bay / Unincorporated Miami-Dade County**

TPO Project No.	Facility/Project Name		Bicycle Accom	Type of Work	Project Cost (\$000s)	Prior Years' Funding (\$000s)								
	From /Location	To /Location	Length (miles)											
Agency Project No.	Detailed Project Description				L RTP Ref	Project Cost (\$000s)	Prior Years' Funding (\$000s)							
	Status	Remarks												
PW000516	Right-of-Way			Right-of-Way acquisition for construction projects				Funding (in \$000s)						
			0.0								Proposed		Tentative 3-Year Program	
516	Right-of-Way acquisition for construction projects. Documenting, securing and preserving public rights-of-way.													
					5-5		\$4,850	Activity /Phase	2019 - 2020	2020 - 2021	2021 - 2022	2022 - 2023	2023 - 2024	
								ROW	20	20	20	20	20	

Yearly Totals	10,630	10,629	10,630	10,630	10,630
5 Year TIP District Total					\$53,149

BOND - Capital Asset Acquisition Special Obligation Bonds
 B.R. - Repayment of Capital Asset Acquisition Special Obligation Bonds
 CIGP - County Incentive Grant Program
 LRTP - Subject to Long Range Plan Amendment


PE Preliminary Engineering
 CST Construction
 CEI Construction Engineering Inspection
 COMB Combined Funding in Prior Years

Totals reflect expenditures based on latest budgetary information of anticipated revenues, and may differ from actual amounts received.

MIAMI-DADE TRANSPORTATION PLANNING ORGANIZATION
 TRANSPORTATION IMPROVEMENT PROGRAM
 ROAD IMPACT FEE (RIF)

Road Impact Fee District: **District 7**

Municipalities: **Coral Gables / Unincorporated Miami-Dade County**

TPO Project No.	Facility/Project Name		Bicycle Accom	Type of Work	Project Cost (\$000s)	Prior Years' Funding (\$000s)					
	From /Location	To /Location	Length (miles)								
Agency Project No.	Detailed Project Description			Remarks	Project Cost (\$000s)	Prior Years' Funding (\$000s)	Funding (in \$000s)				
Status							L RTP Ref	Proposed	Tentative 3-Year Program		
							2019 - 2020	2020 - 2021	2021 - 2022	2022 - 2023	2023 - 2024
PW000705	Ponce de Leon Boulevard			4 to 4 lanes with left turn bays			Funding (in \$000s)				
	Salamanca Avenue	Antiquera Avenue	0.4								
705	4 to 4 lanes with left turn bays. Prior Years' Funding as follows: \$110,000 for PE, \$1,380,000 for CST.						Proposed		Tentative 3-Year Program		
	Under design	Joint Participation Agreement with City of Coral Gables.		5-5			\$1,490	\$1,490	Activity /Phase	2019 - 2020	2020 - 2021
PW000955	SW 42 Avenue and Coral Gables Canal		Paved Shoulder	Bridge replacement (#874275)			Funding (in \$000s)				
			0.0				Proposed		Tentative 3-Year Program		
000955	Bridge replacement. Prior Years' Funding as follows: \$182,000 for PE, \$4,410,000 for CST.						Proposed		Tentative 3-Year Program		
				5-5			\$4,592	\$4,592	Activity /Phase	2019 - 2020	2020 - 2021

BOND - Capital Asset Acquisition Special Obligation Bonds
 B.R. - Repayment of Capital Asset Acquisition Special Obligation Bonds
 CIGP - County Incentive Grant Program
 LRTP - Subject to Long Range Plan Amendment


PE Preliminary Engineering
 CST Construction
 CEI Construction Engineering Inspection
 COMB Combined Funding in Prior Years

Totals reflect expenditures based on latest budgetary information of anticipated revenues, and may differ from actual amounts received.

MIAMI-DADE TRANSPORTATION PLANNING ORGANIZATION
 TRANSPORTATION IMPROVEMENT PROGRAM
 ROAD IMPACT FEE (RIF)

Road Impact Fee District: **District 7**

Municipalities: **Coral Gables / Unincorporated Miami-Dade County**

TPO Project No.	Facility/Project Name		Bicycle Accom	Type of Work	Project Cost (\$000s)	Prior Years' Funding (\$000s)						
	From /Location	To /Location	Length (miles)									
Agency Project No.	Detailed Project Description			L RTP Ref								
	Status	Remarks										
PW000644	Cocoplum Circle			Intersection improvement			Funding (in \$000s)					
			0.0									
644	Intersection improvement. Prior Years' Funding as follows: \$81,000 for PE, \$567,000 for CST.				\$648	\$648	Activity /Phase	Proposed		Tentative 3-Year Program		
	Under design			5-5				2019 - 2020	2020 - 2021	2021 - 2022	2022 - 2023	2023 - 2024
PW000525	Coral Way and Anderson Road			Roundabout			Funding (in \$000s)					
			0.0									
525	Roundabout. Prior Years' Funding as follows: \$200,000 for CST.				\$200	\$200	Activity /Phase	Proposed		Tentative 3-Year Program		
		Design by City of Coral Gables		5-5				2019 - 2020	2020 - 2021	2021 - 2022	2022 - 2023	2023 - 2024

BOND - Capital Asset Acquisition Special Obligation Bonds
 B.R. - Repayment of Capital Asset Acquisition Special Obligation Bonds
 CIGP - County Incentive Grant Program
 LRTP - Subject to Long Range Plan Amendment


PE Preliminary Engineering
 CST Construction
 CEI Construction Engineering Inspection
 COMB Combined Funding in Prior Years

Totals reflect expenditures based on latest budgetary information of anticipated revenues, and may differ from actual amounts received.

MIAMI-DADE TRANSPORTATION PLANNING ORGANIZATION
 TRANSPORTATION IMPROVEMENT PROGRAM
 ROAD IMPACT FEE (RIF)

Road Impact Fee District: **District 7**

Municipalities: **Coral Gables / Unincorporated Miami-Dade County**

TPO Project No.	Facility/Project Name		Bicycle Accom	Type of Work	Project Cost (\$000s)	Prior Years' Funding (\$000s)	
	From /Location	To /Location	Length (miles)				
Agency Project No.	Detailed Project Description			L RTP Ref			
	Status	Remarks					

PW0000179	De Soto Fountain		Roundabout @ intersection of Granada Blvd, De Soto Blvd, Sevilla Ave	\$200	\$200	Activity /Phase	Funding (in \$000s)				
		0.0						Proposed		Tentative 3-Year Program	
179	Roundabout. Prior Years' Funding as follows: \$200,000 for CST.						2019 - 2020	2020 - 2021	2021 - 2022	2022 - 2023	2023 - 2024
		Design by City of Coral Gables	5-5								

PW0001074	Old Cutler Road and SW 88 Street		Intersection improvement	\$186	\$186	Activity /Phase	Funding (in \$000s)				
		0.0						Proposed		Tentative 3-Year Program	
0001074	Intersection improvement. Prior Years' Funding as follows: \$27,000 for PE, \$159,000 for CST.						2019 - 2020	2020 - 2021	2021 - 2022	2022 - 2023	2023 - 2024
			5-5								

BOND - Capital Asset Acquisition Special Obligation Bonds
 B.R. - Repayment of Capital Asset Acquisition Special Obligation Bonds
 CIGP - County Incentive Grant Program
 LRTP - Subject to Long Range Plan Amendment

PE Preliminary Engineering
 CST Construction
 CEI Construction Engineering Inspection
 COMB Combined Funding in Prior Years

Totals reflect expenditures based on latest budgetary information of anticipated revenues, and may differ from actual amounts received.

MIAMI-DADE TRANSPORTATION PLANNING ORGANIZATION
 TRANSPORTATION IMPROVEMENT PROGRAM
 ROAD IMPACT FEE (RIF)

Road Impact Fee District: **District 7**

Municipalities: **Coral Gables / Unincorporated Miami-Dade County**

TPO Project No.	Facility/Project Name		Bicycle Accom	Type of Work	Project Cost (\$000s)	Prior Years' Funding (\$000s)	
	From /Location	To /Location	Length (miles)				
Agency Project No.	Detailed Project Description			L RTP Ref			
	Status	Remarks					

PW0001096	Le Jeune Road and Poinciana Avenue			Traffic signal					Funding (in \$000s)				
			0.0							Proposed		Tentative 3-Year Program	
0001096	Traffic signal. Prior Years' Funding as follows: \$72,000 for PE, \$360,000 for CST.					\$432	\$432	Activity /Phase	2019 - 2020	2020 - 2021	2021 - 2022	2022 - 2023	2023 - 2024
				5-5									

PW000801	Mast Arm Upgrades			Mast arm upgrades					Funding (in \$000s)				
			0.0							Proposed		Tentative 3-Year Program	
000801	Mast arm upgrades. Prior Years' Funding as follows: \$1,859,000 for PE/CST.					\$1,859	Activity /Phase	2019 - 2020	2020 - 2021	2021 - 2022	2022 - 2023	2023 - 2024	
				5-5									

BOND - Capital Asset Acquisition Special Obligation Bonds
 B.R. - Repayment of Capital Asset Acquisition Special Obligation Bonds
 CIGP - County Incentive Grant Program
 LRTP - Subject to Long Range Plan Amendment

PE Preliminary Engineering
 CST Construction
 CEI Construction Engineering Inspection
 COMB Combined Funding in Prior Years

Totals reflect expenditures based on latest budgetary information of anticipated revenues, and may differ from actual amounts received.

MIAMI-DADE TRANSPORTATION PLANNING ORGANIZATION
 TRANSPORTATION IMPROVEMENT PROGRAM
 ROAD IMPACT FEE (RIF)

Road Impact Fee District: **District 7**

Municipalities: **Coral Gables / Unincorporated Miami-Dade County**

TPO Project No.	Facility/Project Name		Bicycle Accom	Type of Work	Project Cost (\$000s)	Prior Years' Funding (\$000s)	
	From /Location	To /Location	Length (miles)				
Agency Project No.	Detailed Project Description			L RTP Ref			
	Status	Remarks					

PW000802	Advanced Traffic Management System		ATMS	5-5	\$5,707	Activity /Phase	Funding (in \$000s)				
		0.0						Proposed		Tentative 3-Year Program	
000802	ATMS. Prior Years' Funding as follows: \$5,707,000 for PE/CST.						2019 - 2020	2020 - 2021	2021 - 2022	2022 - 2023	2023 - 2024
							588	588	588	588	588

PW000080	Engineering Administration		Administration	5-5		Activity /Phase	Funding (in \$000s)				
		0.0						Proposed		Tentative 3-Year Program	
80	Engineering administration						2019 - 2020	2020 - 2021	2021 - 2022	2022 - 2023	2023 - 2024
							47	44	44	44	44

BOND - Capital Asset Acquisition Special Obligation Bonds
 B.R. - Repayment of Capital Asset Acquisition Special Obligation Bonds
 CIGP - County Incentive Grant Program
 LRTP - Subject to Long Range Plan Amendment

PE Preliminary Engineering
 CST Construction
 CEI Construction Engineering Inspection
 COMB Combined Funding in Prior Years

Totals reflect expenditures based on latest budgetary information of anticipated revenues, and may differ from actual amounts received.

MIAMI-DADE TRANSPORTATION PLANNING ORGANIZATION
 TRANSPORTATION IMPROVEMENT PROGRAM
 ROAD IMPACT FEE (RIF)

Road Impact Fee District: **District 7**

Municipalities: *Coral Gables / Unincorporated Miami-Dade County*



TPO Project No.	Facility/Project Name		Bicycle Accom	Type of Work	Project Cost (\$000s)	Prior Years' Funding (\$000s)
	From /Location	To /Location	Length (miles)			
Agency Project No.	Detailed Project Description			L RTP Ref		
	Status	Remarks				

PW000081	Resurfacing		Paving, widening, drainage, striping				Funding (in \$000s)				
		0.0					Proposed		Tentative 3-Year Program		
81	Paving, widening, drainage, striping at various locations.			5-5	Activity /Phase	2019 - 2020	2020 - 2021	2021 - 2022	2022 - 2023	2023 - 2024	
						PE	9	8	8	8	8
						CEI	9	8	8	8	
						CST	75	59	59	59	

PW000082	T.O.P.I.C.S.		Intersection improvements: T.O.P.I.C.S.				Funding (in \$000s)				
		0.0					Proposed		Tentative 3-Year Program		
82	Intersection improvements at various locations.			5-5	Activity /Phase	2019 - 2020	2020 - 2021	2021 - 2022	2022 - 2023	2023 - 2024	
						PE	9	8	8	8	8
						CEI	9	8	8	8	
						CST	75	59	59	59	

BOND - Capital Asset Acquisition Special Obligation Bonds
 B.R. - Repayment of Capital Asset Acquisition Special Obligation Bonds
 CIGP - County Incentive Grant Program
 L RTP - Subject to Long Range Plan Amendment


PE Preliminary Engineering
 CST Construction
 CEI Construction Engineering Inspection
 COMB Combined Funding in Prior Years

Totals reflect expenditures based on latest budgetary information of anticipated revenues, and may differ from actual amounts received.

MIAMI-DADE TRANSPORTATION PLANNING ORGANIZATION
 TRANSPORTATION IMPROVEMENT PROGRAM
 ROAD IMPACT FEE (RIF)

Road Impact Fee District: **District 7**

Municipalities: **Coral Gables / Unincorporated Miami-Dade County**

TPO Project No.	Facility/Project Name		Bicycle Accom	Type of Work	Project Cost (\$000s)	Prior Years' Funding (\$000s)	
	From /Location	To /Location	Length (miles)				
Agency Project No.	Detailed Project Description			L RTP Ref			
	Status	Remarks					

PW000083	Traffic Control Devices		Signalization				Funding (in \$000s)					
		0.0					Proposed		Tentative 3-Year Program			
83	Traffic control devices at various locations including (but not limited to): Granada Blvd & Anastasia Ave; Giralda Ave & Douglas Rd; Old Cutler Rd & SW 105 St (Signal upgrades completed, improvements to bicycle/pedestrian path pending); Old Cutler & Davis Rd; SW 37 Ave & SW 28 St (Design compl)						Activity /Phase	2019 - 2020	2020 - 2021	2021 - 2022	2022 - 2023	2023 - 2024
				5-5								
							PE	9	8	8	8	8
							CEI	9	8	8	8	8
							CST	75	59	59	59	59

PW000519	Right-of-Way		Right-of-Way acquisition for construction projects				Funding (in \$000s)					
		0.0					Proposed		Tentative 3-Year Program			
519	Right-of-Way acquisition for construction projects. Documenting, securing and preserving public rights-of-way.						Activity /Phase	2019 - 2020	2020 - 2021	2021 - 2022	2022 - 2023	2023 - 2024
				5-5								
							ROW	20	20	20	20	20

BOND - Capital Asset Acquisition Special Obligation Bonds
 B.R. - Repayment of Capital Asset Acquisition Special Obligation Bonds
 CIGP - County Incentive Grant Program
 L RTP - Subject to Long Range Plan Amendment

PE Preliminary Engineering
 CST Construction
 CEI Construction Engineering Inspection
 COMB Combined Funding in Prior Years

Totals reflect expenditures based on latest budgetary information of anticipated revenues, and may differ from actual amounts received.

MIAMI-DADE TRANSPORTATION PLANNING ORGANIZATION
 TRANSPORTATION IMPROVEMENT PROGRAM
 ROAD IMPACT FEE (RIF)

Road Impact Fee District: **District 7**

Municipalities: *Coral Gables / Unincorporated Miami-Dade County*

TPO Project No.	Facility/Project Name		Bicycle Accom	Type of Work	Project Cost (\$000s)	Prior Years' Funding (\$000s)	
	From /Location	To /Location	Length (miles)				
Agency Project No.	Detailed Project Description			L RTP Ref			
	Status	Remarks					

Yearly Totals	934	877	877	877	877
5 Year TIP District Total					\$4,442

BOND - Capital Asset Acquisition Special Obligation Bonds
 B.R. - Repayment of Capital Asset Acquisition Special Obligation Bonds
 CIGP - County Incentive Grant Program
 LRTP - Subject to Long Range Plan Amendment


PE Preliminary Engineering
 CST Construction
 CEI Construction Engineering Inspection
 COMB Combined Funding in Prior Years

Totals reflect expenditures based on latest budgetary information of anticipated revenues, and may differ from actual amounts received.

MIAMI-DADE TRANSPORTATION PLANNING ORGANIZATION
 TRANSPORTATION IMPROVEMENT PROGRAM
 ROAD IMPACT FEE (RIF)

Road Impact Fee District: **District 8**

Municipalities: *Miami Beach / Unincorporated Miami-Dade County*

TPO Project No.	Facility/Project Name		Bicycle Accom	Type of Work	Project Cost (\$000s)	Prior Years' Funding (\$000s)					
	From /Location	To /Location	Length (miles)								
Agency Project No.	Detailed Project Description			L RTP Ref							
	Status	Remarks									

PW000716	Venetian Causeway Bridge			Study			Activity /Phase	Funding (in \$000s)				
	Bayshore Drive	Purdy Avenue	0.0					Proposed		Tentative 3-Year Program		
716	Study. Prior Years' Funding as follows: \$50,000 for PE.				\$2,783	\$50		2019 - 2020	2020 - 2021	2021 - 2022	2022 - 2023	2023 - 2024
		PD&E Study by FDOT. Additional funding by Causeways and FDOT.		6-20								

PW000726	West Avenue Bridge over Collins Canal			Bridge			Activity /Phase	Funding (in \$000s)				
			0.0					Proposed		Tentative 3-Year Program		
726	Bridge. Prior Years' Funding as follows: \$5,011,000 for CST and R/W.				\$9,866	\$5,011		2019 - 2020	2020 - 2021	2021 - 2022	2022 - 2023	2023 - 2024
	Construction completed		Joint Participation Agreement with City of Miami Beach. Additional funding by City of Miami Beach.					6-14				

BOND - Capital Asset Acquisition Special Obligation Bonds
 B.R. - Repayment of Capital Asset Acquisition Special Obligation Bonds
 CIGP - County Incentive Grant Program
 LRTP - Subject to Long Range Plan Amendment


PE Preliminary Engineering
 CST Construction
 CEI Construction Engineering Inspection
 COMB Combined Funding in Prior Years

Totals reflect expenditures based on latest budgetary information of anticipated revenues, and may differ from actual amounts received.

MIAMI-DADE TRANSPORTATION PLANNING ORGANIZATION
 TRANSPORTATION IMPROVEMENT PROGRAM
 ROAD IMPACT FEE (RIF)

Road Impact Fee District: **District 8**

Municipalities: *Miami Beach / Unincorporated Miami-Dade County*

TPO Project No.	Facility/Project Name		Bicycle Accom	Type of Work	Project Cost (\$000s)	Prior Years' Funding (\$000s)	
	From /Location	To /Location	Length (miles)				
Agency Project No.	Detailed Project Description			L RTP Ref			
	Status	Remarks					

PW0001091	Pine Tree Drive			Resurfacing			Activity /Phase	Funding (in \$000s)				
	23 Street	41 Street	1.0					Proposed		Tentative 3-Year Program		
0001091	Resurfacing. Prior Years' Funding as follows: \$890,000 for CST.				\$890	\$890		2019 - 2020	2020 - 2021	2021 - 2022	2022 - 2023	2023 - 2024
				5-5								

PW0001010	Alton Road and 4 Street			Traffic signal			Activity /Phase	Funding (in \$000s)				
			0.0					Proposed		Tentative 3-Year Program		
0001010	Traffic signal. Prior Years' Funding as follows: \$175,000 for CST.				\$350	\$175		2019 - 2020	2020 - 2021	2021 - 2022	2022 - 2023	2023 - 2024
		Additional funding by City of Miami Beach.		5-5								

BOND - Capital Asset Acquisition Special Obligation Bonds
 B.R. - Repayment of Capital Asset Acquisition Special Obligation Bonds
 CIGP - County Incentive Grant Program
 LRTP - Subject to Long Range Plan Amendment

PE Preliminary Engineering
 CST Construction
 CEI Construction Engineering Inspection
 COMB Combined Funding in Prior Years

Totals reflect expenditures based on latest budgetary information of anticipated revenues, and may differ from actual amounts received.

MIAMI-DADE TRANSPORTATION PLANNING ORGANIZATION
 TRANSPORTATION IMPROVEMENT PROGRAM
 ROAD IMPACT FEE (RIF)

Road Impact Fee District: **District 8**

Municipalities: *Miami Beach / Unincorporated Miami-Dade County*

TPO Project No.	Facility/Project Name		Bicycle Accom	Type of Work	Project Cost (\$000s)	Prior Years' Funding (\$000s)					
	From /Location	To /Location	Length (miles)								
Agency Project No.	Detailed Project Description				L RTP Ref						
	Status	Remarks									

PW0001012	Dickens Avenue and 75 Street		Traffic signal				Funding (in \$000s)					
		0.0					Proposed		Tentative 3-Year Program			
0001012	Traffic signal. Prior Years' Funding as follows: \$3,000 for PE, \$74,000 for CST.				\$77	\$77	Activity /Phase	2019 - 2020	2020 - 2021	2021 - 2022	2022 - 2023	2023 - 2024
	Construction completed			5-5								

PW000799	Mast Arm Upgrades		Mast arm upgrades				Funding (in \$000s)				
		0.0					Proposed		Tentative 3-Year Program		
000799	Mast arm upgrades. Prior Years' Funding as follows: \$3,983,000 for PE/CST.				\$3,983	Activity /Phase	2019 - 2020	2020 - 2021	2021 - 2022	2022 - 2023	2023 - 2024
				5-5							

BOND - Capital Asset Acquisition Special Obligation Bonds
 B.R. - Repayment of Capital Asset Acquisition Special Obligation Bonds
 CIGP - County Incentive Grant Program
 LRTP - Subject to Long Range Plan Amendment

PE Preliminary Engineering
 CST Construction
 CEI Construction Engineering Inspection
 COMB Combined Funding in Prior Years

Totals reflect expenditures based on latest budgetary information of anticipated revenues, and may differ from actual amounts received.

MIAMI-DADE TRANSPORTATION PLANNING ORGANIZATION
TRANSPORTATION IMPROVEMENT PROGRAM
ROAD IMPACT FEE (RIF)

Road Impact Fee District: **District 8**

Municipalities: *Miami Beach / Unincorporated Miami-Dade County*

TPO Project No.	Facility/Project Name		Bicycle Accom	Type of Work	Project Cost (\$000s)	Prior Years' Funding (\$000s)					
	From /Location	To /Location	Length (miles)								
Agency Project No.	Detailed Project Description				L RTP Ref						
	Status	Remarks									

PW000800	Advanced Traffic Management System		ATMS				Funding (in \$000s)					
		0.0					Proposed		Tentative 3-Year Program			
000800	ATMS. Prior Years' Funding as follows: \$5,215,000 for PE/CST.				5-5	\$5,215	Activity /Phase	2019 - 2020	2020 - 2021	2021 - 2022	2022 - 2023	2023 - 2024
								PE/CST	692	600	900	600

PW000084	Engineering Administration		Administration				Funding (in \$000s)				
		0.0					Proposed		Tentative 3-Year Program		
84	Engineering administration				5-5	Activity /Phase	2019 - 2020	2020 - 2021	2021 - 2022	2022 - 2023	2023 - 2024
							ADM	781	217	217	217

BOND - Capital Asset Acquisition Special Obligation Bonds
B.R. - Repayment of Capital Asset Acquisition Special Obligation Bonds
CIGP - County Incentive Grant Program
LRTP - Subject to Long Range Plan Amendment

PE Preliminary Engineering
CST Construction
CEI Construction Engineering Inspection
COMB Combined Funding in Prior Years

Totals reflect expenditures based on latest budgetary information of anticipated revenues, and may differ from actual amounts received.

MIAMI-DADE TRANSPORTATION PLANNING ORGANIZATION
 TRANSPORTATION IMPROVEMENT PROGRAM
 ROAD IMPACT FEE (RIF)

Road Impact Fee District: **District 8**

Municipalities: *Miami Beach / Unincorporated Miami-Dade County*



TPO Project No.	Facility/Project Name		Bicycle Accom	Type of Work	Project Cost (\$000s)	Prior Years' Funding (\$000s)
	From /Location	To /Location	Length (miles)			
Agency Project No.	Detailed Project Description			L RTP Ref		
	Status	Remarks				

PW000085	Resurfacing		Paving, widening, drainage, striping				Funding (in \$000s)					
		0.0					Proposed		Tentative 3-Year Program			
85	Paving, widening, drainage, striping of various locations.						Activity /Phase	2019 - 2020	2020 - 2021	2021 - 2022	2022 - 2023	2023 - 2024
				5-5								
							PE	471	117	107	117	117
							CEI	471	117	107	117	117
							CST	3,767	936	856	936	936

PW000069	T.O.P.I.C.S.		Intersection improvements: T.O.P.I.C.S.				Funding (in \$000s)					
		0.0					Proposed		Tentative 3-Year Program			
69	Intersection improvements at various locations.						Activity /Phase	2019 - 2020	2020 - 2021	2021 - 2022	2022 - 2023	2023 - 2024
				5-5								
							PE	471	117	107	117	117
							CEI	471	117	107	117	117
							CST	3,767	936	856	936	936

BOND - Capital Asset Acquisition Special Obligation Bonds
 B.R. - Repayment of Capital Asset Acquisition Special Obligation Bonds
 CIGP - County Incentive Grant Program
 L RTP - Subject to Long Range Plan Amendment

PE Preliminary Engineering
 CST Construction
 CEI Construction Engineering Inspection
 COMB Combined Funding in Prior Years

Totals reflect expenditures based on latest budgetary information of anticipated revenues, and may differ from actual amounts received.

MIAMI-DADE TRANSPORTATION PLANNING ORGANIZATION
 TRANSPORTATION IMPROVEMENT PROGRAM
 ROAD IMPACT FEE (RIF)

Road Impact Fee District: **District 8**

Municipalities: *Miami Beach / Unincorporated Miami-Dade County*

TPO Project No.	Facility/Project Name		Bicycle Accom	Type of Work	Project Cost (\$000s)	Prior Years' Funding (\$000s)	
	From /Location	To /Location	Length (miles)				
Agency Project No.	Detailed Project Description			L RTP Ref			
	Status	Remarks					

PW000070	Traffic Control Devices		Signalization				Funding (in \$000s)							
		0.0					Proposed		Tentative 3-Year Program					
70	Traffic control devices at various locations.													
				5-5			Activity /Phase	2019 - 2020	2020 - 2021	2021 - 2022	2022 - 2023	2023 - 2024		
							PE	471	117	107	117	117		
							CEI	471	117	107	117	117		
							CST	3,766	935	855	935	935		

PW000520	Right-of-Way		Right-of-Way acquisition for construction projects				Funding (in \$000s)							
		0.0					Proposed		Tentative 3-Year Program					
520	Right-of-Way acquisition for construction projects. Documenting, securing and preserving public rights-of-way.													
				5-5			Activity /Phase	2019 - 2020	2020 - 2021	2021 - 2022	2022 - 2023	2023 - 2024		
							ROW	20	20	20	20	20		

BOND - Capital Asset Acquisition Special Obligation Bonds
 B.R. - Repayment of Capital Asset Acquisition Special Obligation Bonds
 CIGP - County Incentive Grant Program
 L RTP - Subject to Long Range Plan Amendment

PE Preliminary Engineering
 CST Construction
 CEI Construction Engineering Inspection
 COMB Combined Funding in Prior Years

Totals reflect expenditures based on latest budgetary information of anticipated revenues, and may differ from actual amounts received.

MIAMI-DADE TRANSPORTATION PLANNING ORGANIZATION
 TRANSPORTATION IMPROVEMENT PROGRAM
 ROAD IMPACT FEE (RIF)

Road Impact Fee District: **District 8**

Municipalities: *Miami Beach / Unincorporated Miami-Dade County*

TPO Project No.	Facility/Project Name		Bicycle Accom	Type of Work	Project Cost (\$000s)	Prior Years' Funding (\$000s)	
	From /Location	To /Location	Length (miles)				
Agency Project No.	Detailed Project Description			L RTP Ref			
	Status	Remarks					

Yearly Totals	15,619	4,346	4,346	4,346	4,346
5 Year TIP District Total		\$33,003			

BOND - Capital Asset Acquisition Special Obligation Bonds
 B.R. - Repayment of Capital Asset Acquisition Special Obligation Bonds
 CIGP - County Incentive Grant Program
 LRTP - Subject to Long Range Plan Amendment

PE Preliminary Engineering
 CST Construction
 CEI Construction Engineering Inspection
 COMB Combined Funding in Prior Years

Totals reflect expenditures based on latest budgetary information of anticipated revenues, and may differ from actual amounts received.

MIAMI-DADE TRANSPORTATION PLANNING ORGANIZATION
TRANSPORTATION IMPROVEMENT PROGRAM
ROAD IMPACT FEE (RIF)

Road Impact Fee District: **District 9**

Municipalities: *Hialeah / Hialeah Gardens / Unincorporated Miami-Dade County*

TPO Project No.	Facility/Project Name		Bicycle Accom	Type of Work	Project Cost (\$000s)	Prior Years' Funding (\$000s)	
	From /Location	To /Location	Length (miles)				
Agency Project No.	Detailed Project Description			L RTP Ref			
	Status	Remarks					

PW000782	W 24 Avenue			Widen to 3 lanes			Activity /Phase	Funding (in \$000s)				
	W 60 Street	W 76 Street	1.0					Proposed		Tentative 3-Year Program		
782	Widen to 3 lanes. Prior years' Funding as follows: \$3,283,000 for CST.				\$3,283	\$3,283		2019 - 2020	2020 - 2021	2021 - 2022	2022 - 2023	2023 - 2024
	Construction completed		Joint Participation Agreement with City of Hialeah.					5-5				

PW000783	W 76 Street			Roadway improvements			Activity /Phase	Funding (in \$000s)				
	W 36 Avenue	W 20 Avenue	2.0					Proposed		Tentative 3-Year Program		
783	Widen W 76 St, from W 36 Ave to Hialeah Gardens Blvd from 2 to 3 lanes, from Hialeah Gardens Blvd to W 28 Ave from 2 to 5 lanes, from W 28 Ave to W 20 Ave from 2 to 3 lanes. Prior Years' Funding as follows: \$5,445,000 for CST.				\$5,445	\$5,445		2019 - 2020	2020 - 2021	2021 - 2022	2022 - 2023	2023 - 2024
	Under construction		Joint Participation Agreement with City of Hialeah.					5-5				

BOND - Capital Asset Acquisition Special Obligation Bonds
B.R. - Repayment of Capital Asset Acquisition Special Obligation Bonds
CIGP - County Incentive Grant Program
LRTP - Subject to Long Range Plan Amendment


PE Preliminary Engineering
CST Construction
CEI Construction Engineering Inspection
COMB Combined Funding in Prior Years

Totals reflect expenditures based on latest budgetary information of anticipated revenues, and may differ from actual amounts received.

MIAMI-DADE TRANSPORTATION PLANNING ORGANIZATION
 TRANSPORTATION IMPROVEMENT PROGRAM
 ROAD IMPACT FEE (RIF)

Road Impact Fee District: **District 9**

Municipalities: *Hialeah / Hialeah Gardens / Unincorporated Miami-Dade County*

TPO Project No.	Facility/Project Name		Bicycle Accom	Type of Work	Project Cost (\$000s)	Prior Years' Funding (\$000s)					
	From /Location	To /Location	Length (miles)								
Agency Project No.	Detailed Project Description				L RTP Ref						
	Status	Remarks									

PW0001011	W 68 Street			Resurfacing				Funding (in \$000s)				
	SR 826	W 4 Avenue	2.0					Proposed		Tentative 3-Year Program		
0001011	Resurfacing. Prior Years' Funding as follows: \$1,300,000 for CST.							2019 - 2020	2020 - 2021	2021 - 2022	2022 - 2023	2023 - 2024
	Construction completed							5-5	\$1,300	\$1,300	Activity /Phase	

PW0001088	NW 87 Avenue			Resurfacing				Funding (in \$000s)				
	NW 103 Street	NW 138 Street	2.0					Proposed		Tentative 3-Year Program		
0001088	Resurfacing. Prior Years' Funding as follows: \$776,000 for CST.							2019 - 2020	2020 - 2021	2021 - 2022	2022 - 2023	2023 - 2024
			Additional funding by others.					5-5	\$1,276	\$776	Activity /Phase	

BOND - Capital Asset Acquisition Special Obligation Bonds
 B.R. - Repayment of Capital Asset Acquisition Special Obligation Bonds
 CIGP - County Incentive Grant Program
 LRTP - Subject to Long Range Plan Amendment


PE Preliminary Engineering
 CST Construction
 CEI Construction Engineering Inspection
 COMB Combined Funding in Prior Years

Totals reflect expenditures based on latest budgetary information of anticipated revenues, and may differ from actual amounts received.

MIAMI-DADE TRANSPORTATION PLANNING ORGANIZATION
 TRANSPORTATION IMPROVEMENT PROGRAM
 ROAD IMPACT FEE (RIF)

Road Impact Fee District: **District 9**

Municipalities: *Hialeah / Hialeah Gardens / Unincorporated Miami-Dade County*

TPO Project No.	Facility/Project Name		Bicycle Accom	Type of Work	Project Cost (\$000s)	Prior Years' Funding (\$000s)	
	From /Location	To /Location	Length (miles)				
Agency Project No.	Detailed Project Description				L RTP Ref		
	Status	Remarks					

PW000973	W 12 Avenue and W 29 Street		Intersection improvement				Funding (in \$000s)						
		0.0					Proposed		Tentative 3-Year Program				
000973	Intersection improvement. Prior Years' Funding as follows: \$102,000 for PE, \$305,000 for CST.				5-5	\$407	\$407	Activity /Phase	2019 - 2020	2020 - 2021	2021 - 2022	2022 - 2023	2023 - 2024

PW000971	W 12 Avenue and W 68 Street		Intersection improvement				Funding (in \$000s)						
		0.0					Proposed		Tentative 3-Year Program				
000971	Intersection improvement. Prior Years' Funding as follows: \$53,000 for PE, \$188,000 for CST.				5-5	\$241	\$241	Activity /Phase	2019 - 2020	2020 - 2021	2021 - 2022	2022 - 2023	2023 - 2024

BOND - Capital Asset Acquisition Special Obligation Bonds
 B.R. - Repayment of Capital Asset Acquisition Special Obligation Bonds
 CIGP - County Incentive Grant Program
 LRTP - Subject to Long Range Plan Amendment


PE Preliminary Engineering
 CST Construction
 CEI Construction Engineering Inspection
 COMB Combined Funding in Prior Years

Totals reflect expenditures based on latest budgetary information of anticipated revenues, and may differ from actual amounts received.

MIAMI-DADE TRANSPORTATION PLANNING ORGANIZATION
 TRANSPORTATION IMPROVEMENT PROGRAM
 ROAD IMPACT FEE (RIF)

Road Impact Fee District: **District 9**

Municipalities: *Hialeah / Hialeah Gardens / Unincorporated Miami-Dade County*

TPO Project No.	Facility/Project Name		Bicycle Accom	Type of Work	Project Cost (\$000s)	Prior Years' Funding (\$000s)								
	From /Location	To /Location	Length (miles)									L RTP Ref		
Agency Project No.	Detailed Project Description			Remarks			Activity /Phase	Funding (in \$000s)						
Status								Proposed	Tentative 3-Year Program					
	2019 - 2020	2020 - 2021	2021 - 2022	2022 - 2023	2023 - 2024									
PW000874	W 32 Avenue and W 68 Street			Intersection improvement				Funding (in \$000s)						
			0.0											
000874	Intersection improvement. Prior Years' Funding as follows: \$42,000 for PE, \$175,000 for CST.							Proposed		Tentative 3-Year Program				
	Under construction			5-5	\$217	\$217		2019 - 2020	2020 - 2021	2021 - 2022	2022 - 2023	2023 - 2024		
PW0001094	W 14 Avenue and W 37 Street			Traffic signal				Funding (in \$000s)						
			0.0											
0001094	Traffic signal. Prior Years' Funding as follows: \$72,000 for PE, \$360,000 for CST.							Proposed		Tentative 3-Year Program				
					\$432	\$432		2019 - 2020	2020 - 2021	2021 - 2022	2022 - 2023	2023 - 2024		

BOND - Capital Asset Acquisition Special Obligation Bonds
 B.R. - Repayment of Capital Asset Acquisition Special Obligation Bonds
 CIGP - County Incentive Grant Program
 LRTP - Subject to Long Range Plan Amendment

PE Preliminary Engineering
 CST Construction
 CEI Construction Engineering Inspection
 COMB Combined Funding in Prior Years

Totals reflect expenditures based on latest budgetary information of anticipated revenues, and may differ from actual amounts received.

MIAMI-DADE TRANSPORTATION PLANNING ORGANIZATION
 TRANSPORTATION IMPROVEMENT PROGRAM
 ROAD IMPACT FEE (RIF)

Road Impact Fee District: **District 9**

Municipalities: *Hialeah / Hialeah Gardens / Unincorporated Miami-Dade County*



TPO Project No.	Facility/Project Name		Bicycle Accom	Type of Work	Project Cost (\$000s)	Prior Years' Funding (\$000s)
	From /Location	To /Location	Length (miles)			
Agency Project No.	Detailed Project Description			L RTP Ref		
	Status	Remarks				

PW000795	Mast Arm Upgrades		Mast arm upgrades				Funding (in \$000s)				
		0.0							Proposed		Tentative 3-Year Program
000795	Mast arm upgrades. Prior Years' Funding as follows: \$531,000 for PE/CST.			5-5	\$531	Activity /Phase	2019 - 2020	2020 - 2021	2021 - 2022	2022 - 2023	2023 - 2024
							PE/CST	531	531	531	531

PW000796	Advanced Traffic Management System		ATMS				Funding (in \$000s)				
		0.0							Proposed		Tentative 3-Year Program
000796	ATMS. Prior Years' Funding as follows: \$1,290,000 for PE/CST.			5-5	\$1,290	Activity /Phase	2019 - 2020	2020 - 2021	2021 - 2022	2022 - 2023	2023 - 2024
							PE/CST	430	400	400	430

BOND - Capital Asset Acquisition Special Obligation Bonds
 B.R. - Repayment of Capital Asset Acquisition Special Obligation Bonds
 CIGP - County Incentive Grant Program
 LRTP - Subject to Long Range Plan Amendment


PE Preliminary Engineering
 CST Construction
 CEI Construction Engineering Inspection
 COMB Combined Funding in Prior Years

Totals reflect expenditures based on latest budgetary information of anticipated revenues, and may differ from actual amounts received.

MIAMI-DADE TRANSPORTATION PLANNING ORGANIZATION
TRANSPORTATION IMPROVEMENT PROGRAM
ROAD IMPACT FEE (RIF)

Road Impact Fee District: **District 9**

Municipalities: *Hialeah / Hialeah Gardens / Unincorporated Miami-Dade County*

TPO Project No.	Facility/Project Name		Bicycle Accom	Type of Work	Project Cost (\$000s)	Prior Years' Funding (\$000s)	
	From /Location	To /Location	Length (miles)				
Agency Project No.	Detailed Project Description			L RTP Ref			
	Status	Remarks					

PW000071	Engineering Administration		Administration				Funding (in \$000s)				
		0.0					Proposed		Tentative 3-Year Program		
71	Engineering administration						2019 - 2020	2020 - 2021	2021 - 2022	2022 - 2023	2023 - 2024
			5-5			ADM	137	121	121	121	121

PW000072	Resurfacing		Paving, widening, drainage, striping				Funding (in \$000s)				
		0.0					Proposed		Tentative 3-Year Program		
72	Paving, widening, drainage, striping at various locations.						2019 - 2020	2020 - 2021	2021 - 2022	2022 - 2023	2023 - 2024
			5-5			PE	54	45	45	44	44
						CEI	54	45	45	44	44
						CST	435	358	358	350	350

BOND - Capital Asset Acquisition Special Obligation Bonds
B.R. - Repayment of Capital Asset Acquisition Special Obligation Bonds
CIGP - County Incentive Grant Program
L RTP - Subject to Long Range Plan Amendment

PE Preliminary Engineering
CST Construction
CEI Construction Engineering Inspection
COMB Combined Funding in Prior Years

Totals reflect expenditures based on latest budgetary information of anticipated revenues, and may differ from actual amounts received.

MIAMI-DADE TRANSPORTATION PLANNING ORGANIZATION
 TRANSPORTATION IMPROVEMENT PROGRAM
 ROAD IMPACT FEE (RIF)

Road Impact Fee District: **District 9**

Municipalities: *Hialeah / Hialeah Gardens / Unincorporated Miami-Dade County*



TPO Project No.	Facility/Project Name		Bicycle Accom	Type of Work	Project Cost (\$000s)	Prior Years' Funding (\$000s)
	From /Location	To /Location	Length (miles)			
Agency Project No.	Detailed Project Description			L RTP Ref	Project Cost (\$000s)	Prior Years' Funding (\$000s)
	Status	Remarks				

PW000073	T.O.P.I.C.S.		0.0	Intersection improvements: T.O.P.I.C.S.	Activity /Phase	Funding (in \$000s)				
	73					Proposed		Tentative 3-Year Program		
Intersection improvements at various locations.				5-5	PE	2019 - 2020	2020 - 2021	2021 - 2022	2022 - 2023	2023 - 2024
							54	45	45	44
					CEI	54	45	45	44	44
					CST	435	357	357	349	349

PW000074	Traffic Control Devices		0.0	Signalization	Activity /Phase	Funding (in \$000s)				
	74					Proposed		Tentative 3-Year Program		
Traffic control devices at various locations including (but not limited to): W 18 Ave & W 39 St/W 39 Pl; W 28 Ave & W 52 St (NW 87 Ave & NW 106 St); W 14 Ave & W 37 St.				5-5	PE	2019 - 2020	2020 - 2021	2021 - 2022	2022 - 2023	2023 - 2024
							54	45	45	44
					CEI	54	45	45	44	44
					CST	435	357	357	349	349

BOND - Capital Asset Acquisition Special Obligation Bonds
 B.R. - Repayment of Capital Asset Acquisition Special Obligation Bonds
 CIGP - County Incentive Grant Program
 L RTP - Subject to Long Range Plan Amendment


PE Preliminary Engineering
 CST Construction
 CEI Construction Engineering Inspection
 COMB Combined Funding in Prior Years

Totals reflect expenditures based on latest budgetary information of anticipated revenues, and may differ from actual amounts received.

MIAMI-DADE TRANSPORTATION PLANNING ORGANIZATION
 TRANSPORTATION IMPROVEMENT PROGRAM
 ROAD IMPACT FEE (RIF)

Road Impact Fee District: **District 9**

Municipalities: **Hialeah / Hialeah Gardens / Unincorporated Miami-Dade County**

TPO Project No.	Facility/Project Name		Bicycle Accom	Type of Work	Project Cost (\$000s)	Prior Years' Funding (\$000s)							
	From /Location	To /Location	Length (miles)										
Agency Project No.	Detailed Project Description				L RTP Ref	Project Cost (\$000s)	Prior Years' Funding (\$000s)						
	Status	Remarks											
PW000521	Right-of-Way			Right-of-Way acquisition for construction projects				Funding (in \$000s)					
			0.0					Proposed		Tentative 3-Year Program			
521	Right-of-Way acquisition for construction projects. Documenting, securing and preserving public rights-of-way.							2019 - 2020	2020 - 2021	2021 - 2022	2022 - 2023	2023 - 2024	
				5-5									
								ROW	20	20	20	20	20

Yearly Totals	2,747	2,414	2,414	2,414	2,414
5 Year TIP District Total					\$12,403

TOTAL COST - ALL PROJECTS

Yearly Totals	Proposed Funding (in \$000s)				
	2019 - 2020	2020 - 2021	2021 - 2022	2022 - 2023	2023 - 2024
	127,749	89,735	89,732	89,732	89,735
5 Year TIP Total					\$486,683

BOND - Capital Asset Acquisition Special Obligation Bonds
 B.R. - Repayment of Capital Asset Acquisition Special Obligation Bonds
 CIGP - County Incentive Grant Program
 LRTP - Subject to Long Range Plan Amendment

PE Preliminary Engineering
 CST Construction
 CEI Construction Engineering Inspection
 COMB Combined Funding in Prior Years

Totals reflect expenditures based on latest budgetary information of anticipated revenues, and may differ from actual amounts received.

Transportation Improvement Program (TIP)

Part Two: 5-Year Project Listing Three-Cent Local Option Fuel Tax



PORTMIAMI



Private Sector



Miami-Dade Transportation
Planning Organization



Miami-Dade Transportation
Planning Organization

Fiscal Years 2019/2020 - 2023/2024 Transportation Improvement Program

THREE-CENT LOCAL OPTION FUEL TAX

Introduction

The Capital Improvement Local Option Fuel Gas Tax, authorized by Section 336.025 (1) (B), Florida Statutes became effective January 1, 1994. It was reduced from five cents to three cents on September 1, 1996. In accordance with state statute, proceeds of this tax have been programmed for transportation expenditures needed to meet the requirements of the capital improvement element of the adopted comprehensive plan.

FY 2019-20 Projected Municipal Distribution

The actual distribution to the municipalities for FY 2019-20 will be based on a weighted formula which accounts for percentage of population (statistics from the Bureau of Economic and Business Research, at the University of Florida) and the centerline mileage of municipal roadway for each incorporated area from the “2017 City/County Mileage Report” – Florida Department of Transportation prepared in the Spring of each year with data reported as of September 30, 2017. The figures contained herein were calculated using these same reports. This estimate for FY 2019-20 will be sent to the municipalities at the time the County files its official estimate with the Florida Department of Revenue in April 2019.

In FY 2019-20, the estimated net revenue for the Capital Improvement Local Option Gas Tax projected as of March 19, 2019 is \$26.324 million at 95 percent with \$6.844 million to be distributed to the municipalities and \$19.48 million to be distributed to the County (26 percent to the municipalities and 74 percent to the County according to the current interlocal agreements). The State of Florida is allowed to impose a 7.3 percent administrative fee. The FY 2018-19 estimates, reflects a minor decrease from the current year in fuel tax revenues.

THREE CENTS CAPITAL IMPROVEMENT LOCAL OPTION FUEL TAX

THREE-CENT LOCAL OPTION FUEL TAX - FY 2019-20 PROJECTED MUNICIPAL DISTRIBUTION

<u>Jurisdiction</u>	<u>Population</u>	<u>Percentage Share of Total Proceeds</u>	<u>Gas Tax Distribution</u>
AVENTURA	37,790	0.00498	131,068
BAL HARBOUR VILLAGE	2,920	0.00036	9,531
BAY HARBOR ISLANDS	5,908	0.00092	24,317
BISCAYNE PARK	3,218	0.00076	20,008
CORAL GABLES	50,631	0.01142	300,729
CUTLER BAY	45,373	0.00753	198,141
DORAL	68,244	0.00986	259,686
EL PORTAL	2,140	0.00053	13,973
FLORIDA CITY	13,052	0.00239	62,842
GOLDEN BEACH	935	0.00036	9,425
HIALEAH	238,906	0.03708	976,229
HIALEAH GARDENS	23,614	0.00376	98,883
HOMESTEAD	73,845	0.01236	325,255
INDIAN CREEK VILLAGE	84	0.00006	1,504
MEDLEY	842	0.00082	21,701
MIAMI	478,400	0.07340	1,932,105
MIAMI BEACH	92,502	0.01364	359,040
MIAMI GARDENS	113,628	0.02169	570,995
MIAMI LAKES	31,106	0.00537	141,307
MIAMI SHORES VILLAGE	10,784	0.00257	67,571
MIAMI SPRINGS	14,192	0.00365	96,082
NORTH BAY VILLAGE	8,981	0.00125	32,782
NORTH MIAMI	63,517	0.01018	268,106
NORTH MIAMI BEACH	45,612	0.00820	215,967
OPA-LOCKA	18,017	0.00302	79,496
PINECREST	18,490	0.00459	120,733
SOUTH MIAMI	12,664	0.00254	66,831
SUNNY ISLES BEACH	22,505	0.00296	77,877
SURFSIDE	5,934	0.00099	26,078
SWEETWATER	21,499	0.00342	89,900
VILLAGE OF KEY BISCAYNE	12,887	0.00203	53,526
VILLAGE OF PALMETTO BAY	24,144	0.00565	148,648
VIRGINIA GARDENS	2,433	0.00044	11,520
WEST MIAMI	7,806	0.00123	32,468
TOTAL - Cities	1,572,603	0.26000	6,844,324

County Local Option Fuel Tax Transportation Projects

The County reviews the Capital Improvement Local Option Fuel Tax distribution for the Department of Transportation and Public Works on an annual basis for the most effective use of this limited funding subject to legislative actions taken by the Board of County Commissioners and state statute (\$19.48 million).

Transportation Improvement Program (TIP)

Part Two: 5-Year Project Listing

People's Transportation Plan Improvements



Miami-Dade Transportation
Planning Organization



Fiscal Years 2019/2020 - 2023/2024 Transportation Improvement Program

PEOPLE'S TRANSPORTATION PLAN IMPROVEMENTS

Miami-Dade County - Department of Transportation and Public Works

On the November 5, 2002 ballot, voters approved the People's Transportation Plan (PTP), which provides for a half percent sales surtax to fund major transportation improvements.

The Citizens' Independent Transportation Trust (CITT), a group of citizens who function as an independent decision-making body, was created to oversee the construction and management of the PTP's transportation plan. The Department of Transportation and Public Works (DTPW) has worked closely with the CITT to provide a wide range of roadway and neighborhood improvements.

The plan includes the two categories from the PTP Ordinance that relate to the DTPW; major highway road improvements and neighborhood improvement projects.

Major Highway Road Improvement Projects

Major road and bridge projects under construction or scheduled to begin construction include, but are not limited to:

- NW 37 Avenue from North River Drive to NW 79 Street
- SW 137 Avenue from US-1 to SW 200 Street
- SW 137 Avenue from HEFT to US-1
- SW 216 Street from SW 127 Avenue to HEFT

Neighborhood Improvement Projects

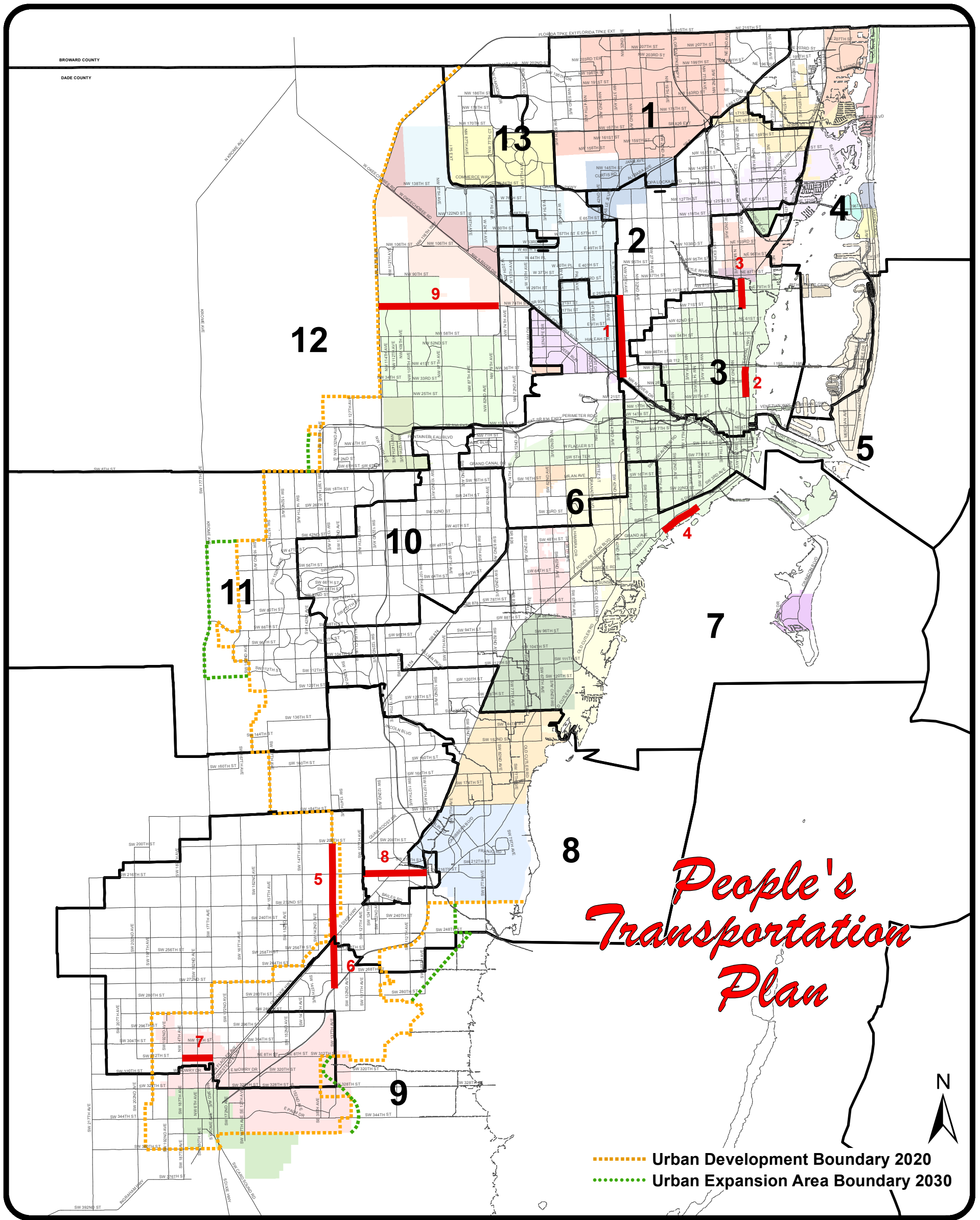
The DTPW, as part of the PTP, has been tasked with coordinating and constructing various categories of Neighborhood Improvement Projects.

To address the various non-site specific categories discussed in the PTP Ordinance, the Department created "The Neighborhood Improvement Projects Formula" to allocate funds. The formula takes into account population in the Unincorporated Municipal Service Area for each commission district, the needs as reported to the Department, and the percentage of maintained arterial and

collector lane miles. A portion is then evenly distributed to each district. PTP Neighborhood Improvements include modifications of intersections, resurfacing of local and arterial roads, installation / repairs of guardrails, installation of school flashing signals, enhancement of greenways and bikeways, A.D.A. curb cuts / repairs, pavement markings, roadway lighting, traffic calming, traffic signals, and traffic sign replacement / repair. Such improvements also include replacement / repair of sidewalks, repair / installation of drainage and landscape beautification (including community image enhancements) related to the development, construction, operation or maintenance of roads and bridges in the County or to the expansion, operation or maintenance of bus and fixed guideway system.

The Neighborhood Improvement Projects include:

- Site Specific Neighborhood Improvement Sites
- Non-Site Specific Neighborhood Improvement Sites
- Countywide Neighborhood Improvements
- School Flashing Signals Program



People's Transportation Plan


Program of Projects

- | | |
|--|--|
| <p style="text-align: center;">Commission District 2</p> <ol style="list-style-type: none"> 1. NW 37th Avenue from North River Drive to NW 79th Street <p style="text-align: center;">Commission District 3</p> <ol style="list-style-type: none"> 2. NE 2nd Avenue from NE 20th Street to NE 36th Street 3. NE 2nd Avenue from NE 69th Street to West Little River Canal <p style="text-align: center;">Commission District 7</p> <ol style="list-style-type: none"> 4. South Bayshore Drive from Darwin Street to Mercy Way | <p style="text-align: center;">Commission District 8</p> <ol style="list-style-type: none"> 5. SW 137th Avenue from US-1 to SW 200th Street 6. SW 137th Avenue from HEFT to US-1 7. SW 312th Street from SW 187th Avenue to SW 177th Avenue <p style="text-align: center;">Commission District 9</p> <ol style="list-style-type: none"> 8. SW 216th Street from SW 127th Avenue to HEFT <p style="text-align: center;">Commission District 12</p> <ol style="list-style-type: none"> 9. NW 74th Street from HEFT to SR 826 |
|--|--|

MIAMI-DADE TRANSPORTATION PLANNING ORGANIZATION
 TRANSPORTATION IMPROVEMENT PROGRAM
 PEOPLE'S TRANSPORTATION PLAN (PTP)

Commission District 1

Barbara J. Jordan

TPO Project No	Facility/Project Name	Bicycle Accom.	Type of Work			Project Cost (\$000s)	Prior Years Funding (\$000s)					
Agency Project No	From/Location To/Location	Length (miles)	Remarks	L RTP Ref								

PW000303	PTP Neighborhood Improvements	0.0	(See NOTE 1 below)	5-5	\$0	\$7,980	Activity /Phase	Funding Source	Proposed Funding (in \$000s)					
									2019 - 2020	2020 - 2021	2021 - 2022	2022 - 2023	2023 - 2024	
303														

Yearly Totals					
5 Year TIP Total					\$0


NOTE 1: *PTP NEIGHBORHOOD IMPROVEMENTS* Provided each Commission District with funds for Neighborhood Improvements in the categories listed below and according to an allocation formula based on population, reported needs and County-maintained road lane miles. DTPW continues to coordinate the Neighborhood Improvement Projects with County Commissioners' Offices based on their remaining allocation. Improvement categories include: modifications of intersections; resurfacing of local and arterial roads; installation / repairs of guardrails; installation of school flashing signals, enhancement of greenways and bikeways, A.D.A. curb cuts / repairs, pavement markings, roadway lighting, traffic calming, traffic signals, and traffic sign replacement / repair. Such improvements also include replacement / repair of sidewalks, repair / installation of drainage and landscape beautification (including community image enhancements) related to the development, construction, operation or maintenance of roads and bridges in the County.

NOTE 2: PE = Preliminary Engineering; CST = Construction; FS = Feasibility Study.

MIAMI-DADE TRANSPORTATION PLANNING ORGANIZATION
TRANSPORTATION IMPROVEMENT PROGRAM
PEOPLE'S TRANSPORTATION PLAN (PTP)

Commission District 2

Jean Monestime

TPO Project No	Facility/Project Name	Bicycle Accom.	Type of Work			Project Cost (\$000s)	Prior Years Funding (\$000s)					
Agency Project No	From/Location To/Location	Length (miles)	Remarks	L RTP Ref								

PW000304 a	NW 37 Ave		Wide Curb Lane	Widen from 2 to 5 lanes		\$18,198	\$1,661	Activity /Phase	Funding Source	Proposed Funding (in \$000s)				
	20040330	North River Dr	NW 79 St	2.7	Prior Years' Funding as follows: \$1,430,000 for PE, \$231,000 for CST.					6-10	2019 - 2020	2020 - 2021	2021 - 2022	2022 - 2023
								PE	PTP	50	50	50	37	0
								CST	PTP	300	6,500	8,000	1,550	0

PW000305	PTP Neighborhood Improvements					\$0	\$6,140	Activity /Phase	Funding Source	Proposed Funding (in \$000s)				
	305		0.0	(See NOTE 1 below)	5-5					2019 - 2020	2020 - 2021	2021 - 2022	2022 - 2023	2023 - 2024

PW000305 a	Right-of-Way			Right-of-Way		\$1,709	\$1,409	Activity /Phase	Funding Source	Proposed Funding (in \$000s)				
	000305a		0.0	R/W acquisition for construction projects	5-5					2019 - 2020	2020 - 2021	2021 - 2022	2022 - 2023	2023 - 2024
								ROW	PTP	100	100	100	0	0

Yearly Totals	\$450	\$6,650	\$8,150	\$1,587	\$0
5 Year TIP Total					\$16,837


NOTE 1: PTP NEIGHBORHOOD IMPROVEMENTS Provided each Commission District with funds for Neighborhood Improvements in the categories listed below and according to an allocation formula based on population, reported needs and County-maintained road lane miles. DTPW continues to coordinate the Neighborhood Improvement Projects with County Commissioners' Offices based on their remaining allocation. Improvement categories include: modifications of intersections; resurfacing of local and arterial roads; installation / repairs of guardrails; installation of school flashing signals, enhancement of greenways and bikeways, A.D.A. curb cuts / repairs, pavement markings, roadway lighting, traffic calming, traffic signals, and traffic sign replacement / repair. Such improvements also include replacement / repair of sidewalks, repair / installation of drainage and landscape beautification (including community image enhancements) related to the development, construction, operation or maintenance of roads and bridges in the County.

NOTE 2: PE = Preliminary Engineering; CST = Construction; FS = Feasibility Study.

MIAMI-DADE TRANSPORTATION PLANNING ORGANIZATION
TRANSPORTATION IMPROVEMENT PROGRAM
PEOPLE'S TRANSPORTATION PLAN (PTP)

Commission District 3

Audrey M. Edmonson

TPO Project No	Facility/Project Name	Bicycle Accom.	Type of Work		Project Cost (\$000s)	Prior Years Funding (\$000s)					
Agency Project No	From/Location To/Location	Length (miles)	Remarks	L RTP Ref							

PW000306 a	NE 2 Avenue		Bike Lane	Street/Traffic Operational Improv.		\$7,526	\$541	Activity /Phase	Funding Source	Proposed Funding (in \$000s)				
	20040386	NE 20 Street	NE 36 Street	1.0	Prior Years' Funding as follows: \$238,000 for PE, \$303,000 for CST.					5-5	2019 - 2020	2020 - 2021	2021 - 2022	2022 - 2023
								PE	PTP	131	131	131	0	0
								CST	PTP	2,576	2,576	1,440	0	0

PW000445	NE 2 Avenue		Bike Lane	Street/Traffic Operational Improv.		\$10,868	\$10,868	Activity /Phase	Funding Source	Proposed Funding (in \$000s)				
	445	NE 69 Street	West Little River Canal	1.0	Prior Years' Funding as follows: \$339,000 for PE, \$10,529,000 for CST.					5-5	2019 - 2020	2020 - 2021	2021 - 2022	2022 - 2023

PW000309	PTP Neighborhood Improvements					\$0	\$5,020	Activity /Phase	Funding Source	Proposed Funding (in \$000s)				
	309		0.0	(See NOTE 1 below)	5-5					2019 - 2020	2020 - 2021	2021 - 2022	2022 - 2023	2023 - 2024

PW000446	Right-of-Way					\$500	\$450	Activity /Phase	Funding Source	Proposed Funding (in \$000s)				
	000446		0.0	R/W acquisition for construction projects	5-5					2019 - 2020	2020 - 2021	2021 - 2022	2022 - 2023	2023 - 2024
								ROW	PTP	50	0	0	0	0


NOTE 1: *PTP NEIGHBORHOOD IMPROVEMENTS* Provided each Commission District with funds for Neighborhood Improvements in the categories listed below and according to an allocation formula based on population, reported needs and County-maintained road lane miles. DTPW continues to coordinate the Neighborhood Improvement Projects with County Commissioners' Offices based on their remaining allocation. Improvement categories include: modifications of intersections; resurfacing of local and arterial roads; installation / repairs of guardrails; installation of school flashing signals, enhancement of greenways and bikeways, A.D.A. curb cuts / repairs, pavement markings, roadway lighting, traffic calming, traffic signals, and traffic sign replacement / repair. Such improvements also include replacement / repair of sidewalks, repair / installation of drainage and landscape beautification (including community image enhancements) related to the development, construction, operation or maintenance of roads and bridges in the County.

NOTE 2: PE = Preliminary Engineering; CST = Construction; FS = Feasibility Study.

MIAMI-DADE TRANSPORTATION PLANNING ORGANIZATION
 TRANSPORTATION IMPROVEMENT PROGRAM
 PEOPLE'S TRANSPORTATION PLAN (PTP)

Commission District 3

Audrey M. Edmonson

TPO Project No	Facility/Project Name		Bicycle Accom.	Type of Work		Project Cost (\$000s)	Prior Years Funding (\$000s)	
Agency Project No	From/Location	To/Location	Length (miles)	Remarks	L RTP Ref			

Yearly Totals	\$2,757	\$2,707	\$1,571	\$0	\$0
5 Year TIP Total					\$7,035


NOTE 1: *PTP NEIGHBORHOOD IMPROVEMENTS* Provided each Commission District with funds for Neighborhood Improvements in the categories listed below and according to an allocation formula based on population, reported needs and County-maintained road lane miles. DTPW continues to coordinate the Neighborhood Improvement Projects with County Commissioners' Offices based on their remaining allocation. Improvement categories include: modifications of intersections; resurfacing of local and arterial roads; installation / repairs of guardrails; installation of school flashing signals, enhancement of greenways and bikeways, A.D.A. curb cuts / repairs, pavement markings, roadway lighting, traffic calming, traffic signals, and traffic sign replacement / repair. Such improvements also include replacement / repair of sidewalks, repair / installation of drainage and landscape beautification (including community image enhancements) related to the development, construction, operation or maintenance of roads and bridges in the County.

NOTE 2: PE = Preliminary Engineering; CST = Construction; FS = Feasibility Study.

MIAMI-DADE TRANSPORTATION PLANNING ORGANIZATION
 TRANSPORTATION IMPROVEMENT PROGRAM
 PEOPLE'S TRANSPORTATION PLAN (PTP)

Commission District 4

Sally A. Heyman

TPO Project No	Facility/Project Name	Bicycle Accom.	Type of Work			Project Cost (\$000s)	Prior Years Funding (\$000s)					
Agency Project No	From/Location To/Location	Length (miles)	Remarks	L RTP Ref								

PW000310	PTP Neighborhood Improvements	0.0	(See NOTE 1 below)	5-5	\$0	\$2,970	Activity /Phase	Funding Source	Proposed Funding (in \$000s)					
									2019 - 2020	2020 - 2021	2021 - 2022	2022 - 2023	2023 - 2024	
310														

Yearly Totals					
5 Year TIP Total					\$0


NOTE 1: *PTP NEIGHBORHOOD IMPROVEMENTS* Provided each Commission District with funds for Neighborhood Improvements in the categories listed below and according to an allocation formula based on population, reported needs and County-maintained road lane miles. DTPW continues to coordinate the Neighborhood Improvement Projects with County Commissioners' Offices based on their remaining allocation. Improvement categories include: modifications of intersections; resurfacing of local and arterial roads; installation / repairs of guardrails; installation of school flashing signals, enhancement of greenways and bikeways, A.D.A. curb cuts / repairs, pavement markings, roadway lighting, traffic calming, traffic signals, and traffic sign replacement / repair. Such improvements also include replacement / repair of sidewalks, repair / installation of drainage and landscape beautification (including community image enhancements) related to the development, construction, operation or maintenance of roads and bridges in the County.

NOTE 2: PE = Preliminary Engineering; CST = Construction; FS = Feasibility Study.

MIAMI-DADE TRANSPORTATION PLANNING ORGANIZATION
 TRANSPORTATION IMPROVEMENT PROGRAM
 PEOPLE'S TRANSPORTATION PLAN (PTP)

Commission District 5

Eileen Higgins

TPO Project No	Facility/Project Name	Bicycle Accom.	Type of Work			Project Cost (\$000s)	Prior Years Funding (\$000s)					
Agency Project No	From/Location To/Location	Length (miles)	Remarks	L RTP Ref								

PW000311	PTP Neighborhood Improvements	0.0	(See NOTE 1 below)	5-5	\$0	\$2,880	Activity /Phase	Funding Source	Proposed Funding (in \$000s)					
									2019 - 2020	2020 - 2021	2021 - 2022	2022 - 2023	2023 - 2024	
311														

Yearly Totals					
5 Year TIP Total					\$0


NOTE 1: *PTP NEIGHBORHOOD IMPROVEMENTS* Provided each Commission District with funds for Neighborhood Improvements in the categories listed below and according to an allocation formula based on population, reported needs and County-maintained road lane miles. DTPW continues to coordinate the Neighborhood Improvement Projects with County Commissioners' Offices based on their remaining allocation. Improvement categories include: modifications of intersections; resurfacing of local and arterial roads; installation / repairs of guardrails; installation of school flashing signals, enhancement of greenways and bikeways, A.D.A. curb cuts / repairs, pavement markings, roadway lighting, traffic calming, traffic signals, and traffic sign replacement / repair. Such improvements also include replacement / repair of sidewalks, repair / installation of drainage and landscape beautification (including community image enhancements) related to the development, construction, operation or maintenance of roads and bridges in the County.

NOTE 2: PE = Preliminary Engineering; CST = Construction; FS = Feasibility Study.

MIAMI-DADE TRANSPORTATION PLANNING ORGANIZATION
 TRANSPORTATION IMPROVEMENT PROGRAM
 PEOPLE'S TRANSPORTATION PLAN (PTP)

Commission District 6

Rebeca Sosa

TPO Project No	Facility/Project Name	Bicycle Accom.	Type of Work			Project Cost (\$000s)	Prior Years Funding (\$000s)					
Agency Project No	From/Location To/Location	Length (miles)	Remarks	L RTP Ref								

PW000314	PTP Neighborhood Improvements	0.0	(See NOTE 1 below)	5-5	\$0	\$5,840	Activity /Phase	Funding Source	Proposed Funding (in \$000s)					
									2019 - 2020	2020 - 2021	2021 - 2022	2022 - 2023	2023 - 2024	
314														

Yearly Totals					
5 Year TIP Total					\$0


NOTE 1: *PTP NEIGHBORHOOD IMPROVEMENTS* Provided each Commission District with funds for Neighborhood Improvements in the categories listed below and according to an allocation formula based on population, reported needs and County-maintained road lane miles. DTPW continues to coordinate the Neighborhood Improvement Projects with County Commissioners' Offices based on their remaining allocation. Improvement categories include: modifications of intersections; resurfacing of local and arterial roads; installation / repairs of guardrails; installation of school flashing signals, enhancement of greenways and bikeways, A.D.A. curb cuts / repairs, pavement markings, roadway lighting, traffic calming, traffic signals, and traffic sign replacement / repair. Such improvements also include replacement / repair of sidewalks, repair / installation of drainage and landscape beautification (including community image enhancements) related to the development, construction, operation or maintenance of roads and bridges in the County.

NOTE 2: PE = Preliminary Engineering; CST = Construction; FS = Feasibility Study.

MIAMI-DADE TRANSPORTATION PLANNING ORGANIZATION
 TRANSPORTATION IMPROVEMENT PROGRAM
 PEOPLE'S TRANSPORTATION PLAN (PTP)

Commission District 7

Xavier L. Suarez

TPO Project No	Facility/Project Name	Bicycle Accom.	Type of Work			Project Cost (\$000s)	Prior Years Funding (\$000s)					
Agency Project No	From/Location To/Location	Length (miles)	Remarks	L RTP Ref								

PW000315 a	South Bayshore Drive		Bike Lane	Roadway Improvements, Drainage		\$18,369	\$370	Activity /Phase	Funding Source	Proposed Funding (in \$000s)				
	Darwin Street Mercy Way		1.4	Prior Years' Funding as follows: \$370,000 for PE. Joint Participation Agreement with City of Miami for PE. CST funding in RIF 2. Additional funding by WASD						5-5	2019 - 2020	2020 - 2021	2021 - 2022	2022 - 2023
20040370								PE	PTP	100	44	0	0	0

PW000319	PTP Neighborhood Improvements		0.0			\$0	\$10,580	Activity /Phase	Funding Source	Proposed Funding (in \$000s)				
				(See NOTE 1 below)						5-5	2019 - 2020	2020 - 2021	2021 - 2022	2022 - 2023
319														

Yearly Totals	\$100	\$44	\$0	\$0	\$0
5 Year TIP Total					\$144


NOTE 1: *PTP NEIGHBORHOOD IMPROVEMENTS* Provided each Commission District with funds for Neighborhood Improvements in the categories listed below and according to an allocation formula based on population, reported needs and County-maintained road lane miles. DTPW continues to coordinate the Neighborhood Improvement Projects with County Commissioners' Offices based on their remaining allocation. Improvement categories include: modifications of intersections; resurfacing of local and arterial roads; installation / repairs of guardrails; installation of school flashing signals, enhancement of greenways and bikeways, A.D.A. curb cuts / repairs, pavement markings, roadway lighting, traffic calming, traffic signals, and traffic sign replacement / repair. Such improvements also include replacement / repair of sidewalks, repair / installation of drainage and landscape beautification (including community image enhancements) related to the development, construction, operation or maintenance of roads and bridges in the County.

NOTE 2: PE = Preliminary Engineering; CST = Construction; FS = Feasibility Study.

MIAMI-DADE TRANSPORTATION PLANNING ORGANIZATION
TRANSPORTATION IMPROVEMENT PROGRAM
PEOPLE'S TRANSPORTATION PLAN (PTP)

Commission District 8

Daniella Levine Cava

TPO Project No	Facility/Project Name	Bicycle Accom.	Type of Work			Project Cost (\$000s)	Prior Years Funding (\$000s)							
Agency Project No	From/Location To/Location	Length (miles)	Remarks	L RTP Ref										

PW20040343	SW 137 Ave		Bike Lane	Completion as two (2) continuous lanes			\$20,565	\$4,065	Activity /Phase	Funding Source	Proposed Funding (in \$000s)				
	20040343	US-1	SW 200 St	3.0	Prior Years' Funding as follows: \$3,035,000 for PE, \$1,021,000 for CST. Additional funding in RIF 6.	6-14					2019 - 2020	2020 - 2021	2021 - 2022	2022 - 2023	2023 - 2024
								PE	PTP	250	255	0	0	0	
								CST	PTP	8,000	8,004	0	0	0	

PW20040344	SW 137 Ave		Bike Lane	Widen from 2 to 4 lanes			\$8,610	\$1,773	Activity /Phase	Funding Source	Proposed Funding (in \$000s)				
	20040344	SR-821 (HEFT)	US-1	1.7	Prior Years' Funding as follows: \$758,000 for PE, \$1,015,000 for CST.	6-14					2019 - 2020	2020 - 2021	2021 - 2022	2022 - 2023	2023 - 2024
								PE	PTP	44	44	0	0	0	
								CST	PTP	3,500	3,249	0	0	0	

PW20040342	SW 312 St (Campbell)			Widen to 5 lanes			\$3,455	\$11	Activity /Phase	Funding Source	Proposed Funding (in \$000s)				
	20040342	SW 187 Ave		SW 177 Ave	1.0	Prior Years' Funding as follows: \$11,000 for PE.					6-14	2019 - 2020	2020 - 2021	2021 - 2022	2022 - 2023
								CST	PTP	0	1,722	1,722	0	0	

PW000320	PTP Neighborhood Improvements						\$0	\$12,050	Activity /Phase	Funding Source	Proposed Funding (in \$000s)				
	320				0.0	(See NOTE 1 below)					5-5	2019 - 2020	2020 - 2021	2021 - 2022	2022 - 2023


NOTE 1: PTP NEIGHBORHOOD IMPROVEMENTS Provided each Commission District with funds for Neighborhood Improvements in the categories listed below and according to an allocation formula based on population, reported needs and County-maintained road lane miles. DTPW continues to coordinate the Neighborhood Improvement Projects with County Commissioners' Offices based on their remaining allocation. Improvement categories include: modifications of intersections; resurfacing of local and arterial roads; installation / repairs of guardrails; installation of school flashing signals, enhancement of greenways and bikeways, A.D.A. curb cuts / repairs, pavement markings, roadway lighting, traffic calming, traffic signals, and traffic sign replacement / repair. Such improvements also include replacement / repair of sidewalks, repair / installation of drainage and landscape beautification (including community image enhancements) related to the development, construction, operation or maintenance of roads and bridges in the County.

NOTE 2: PE = Preliminary Engineering; CST = Construction; FS = Feasibility Study.

MIAMI-DADE TRANSPORTATION PLANNING ORGANIZATION
TRANSPORTATION IMPROVEMENT PROGRAM
PEOPLE'S TRANSPORTATION PLAN (PTP)

Commission District 8

Daniella Levine Cava

TPO Project No	Facility/Project Name	Bicycle Accom.	Type of Work			Project Cost (\$000s)	Prior Years Funding (\$000s)					
Agency Project No	From/Location To/Location	Length (miles)	Remarks	L RTP Ref								

PW000320 a	Right-of-Way	0.0	Right-of-Way		\$11,921	\$11,521	Activity /Phase	Funding Source	Proposed Funding (in \$000s)				
			R/W acquisition for construction projects	5-5					2019 - 2020	2020 - 2021	2021 - 2022	2022 - 2023	2023 - 2024
000320a							ROW	PTP	200	100	100	0	0

Yearly Totals	\$11,994	\$13,374	\$1,822	\$0	\$0
5 Year TIP Total					\$27,190


NOTE 1: *PTP NEIGHBORHOOD IMPROVEMENTS* Provided each Commission District with funds for Neighborhood Improvements in the categories listed below and according to an allocation formula based on population, reported needs and County-maintained road lane miles. DTPW continues to coordinate the Neighborhood Improvement Projects with County Commissioners' Offices based on their remaining allocation. Improvement categories include: modifications of intersections; resurfacing of local and arterial roads; installation / repairs of guardrails; installation of school flashing signals, enhancement of greenways and bikeways, A.D.A. curb cuts / repairs, pavement markings, roadway lighting, traffic calming, traffic signals, and traffic sign replacement / repair. Such improvements also include replacement / repair of sidewalks, repair / installation of drainage and landscape beautification (including community image enhancements) related to the development, construction, operation or maintenance of roads and bridges in the County.

NOTE 2: PE = Preliminary Engineering; CST = Construction; FS = Feasibility Study.

MIAMI-DADE TRANSPORTATION PLANNING ORGANIZATION
TRANSPORTATION IMPROVEMENT PROGRAM
PEOPLE'S TRANSPORTATION PLAN (PTP)

Commission District 9

Dennis C. Moss

TPO Project No	Facility/Project Name	Bicycle Accom.	Type of Work			Project Cost (\$000s)	Prior Years Funding (\$000s)					
Agency Project No	From/Location To/Location	Length (miles)	Remarks	L RTP Ref								

PW20040348	SW 216 Street	Bike Lane	Curb & Gutter, Traffic Operational Improv.			\$12,222	\$1,961	Activity /Phase	Funding Source	Proposed Funding (in \$000s)				
	20040348	SW 127 Avenue HEFT	2.0	Prior Years' Funding as follows: \$1,178,000 for PE, \$783,000 for CST. Additional funding in RIF 6.						5-5	2019 - 2020	2020 - 2021	2021 - 2022	2022 - 2023
							PE	PTP	50	50	15	0	0	
							CST	PTP	4,950	4,800	396	0	0	

PW000322	PTP Neighborhood Improvements					\$0	\$8,230	Activity /Phase	Funding Source	Proposed Funding (in \$000s)				
	322		0.0	(See NOTE 1 below)						5-5	2019 - 2020	2020 - 2021	2021 - 2022	2022 - 2023

PW000322a	Right-of-Way		Right-of-Way			\$8,402	\$8,277	Activity /Phase	Funding Source	Proposed Funding (in \$000s)				
	000322a		0.0	R/W acquisition for construction projects						5-5	2019 - 2020	2020 - 2021	2021 - 2022	2022 - 2023
							ROW	PTP	75	50	0	0	0	

Yearly Totals	\$5,075	\$4,900	\$411	\$0	\$0
5 Year TIP Total					\$10,386


NOTE 1: PTP NEIGHBORHOOD IMPROVEMENTS Provided each Commission District with funds for Neighborhood Improvements in the categories listed below and according to an allocation formula based on population, reported needs and County-maintained road lane miles. DTPW continues to coordinate the Neighborhood Improvement Projects with County Commissioners' Offices based on their remaining allocation. Improvement categories include: modifications of intersections; resurfacing of local and arterial roads; installation / repairs of guardrails; installation of school flashing signals, enhancement of greenways and bikeways, A.D.A. curb cuts / repairs, pavement markings, roadway lighting, traffic calming, traffic signals, and traffic sign replacement / repair. Such improvements also include replacement / repair of sidewalks, repair / installation of drainage and landscape beautification (including community image enhancements) related to the development, construction, operation or maintenance of roads and bridges in the County.

NOTE 2: PE = Preliminary Engineering; CST = Construction; FS = Feasibility Study.

MIAMI-DADE TRANSPORTATION PLANNING ORGANIZATION
 TRANSPORTATION IMPROVEMENT PROGRAM
 PEOPLE'S TRANSPORTATION PLAN (PTP)

Commission District 10

Sen. Javier D. Souto

TPO Project No	Facility/Project Name	Bicycle Accom.	Type of Work			Project Cost (\$000s)	Prior Years Funding (\$000s)					
Agency Project No	From/Location To/Location	Length (miles)	Remarks	L RTP Ref								

PW000323	PTP Neighborhood Improvements	0.0	(See NOTE 1 below)	5-5	\$0	\$8,360	Activity /Phase	Funding Source	Proposed Funding (in \$000s)					
									2019 - 2020	2020 - 2021	2021 - 2022	2022 - 2023	2023 - 2024	
323														

Yearly Totals					
5 Year TIP Total					\$0


NOTE 1: *PTP NEIGHBORHOOD IMPROVEMENTS* Provided each Commission District with funds for Neighborhood Improvements in the categories listed below and according to an allocation formula based on population, reported needs and County-maintained road lane miles. DTPW continues to coordinate the Neighborhood Improvement Projects with County Commissioners' Offices based on their remaining allocation. Improvement categories include: modifications of intersections; resurfacing of local and arterial roads; installation / repairs of guardrails; installation of school flashing signals, enhancement of greenways and bikeways, A.D.A. curb cuts / repairs, pavement markings, roadway lighting, traffic calming, traffic signals, and traffic sign replacement / repair. Such improvements also include replacement / repair of sidewalks, repair / installation of drainage and landscape beautification (including community image enhancements) related to the development, construction, operation or maintenance of roads and bridges in the County.

NOTE 2: PE = Preliminary Engineering; CST = Construction; FS = Feasibility Study.

MIAMI-DADE TRANSPORTATION PLANNING ORGANIZATION
 TRANSPORTATION IMPROVEMENT PROGRAM
 PEOPLE'S TRANSPORTATION PLAN (PTP)

Commission District 11

Joe A. Martinez

TPO Project No	Facility/Project Name	Bicycle Accom.	Type of Work			Project Cost (\$000s)	Prior Years Funding (\$000s)					
Agency Project No	From/Location To/Location	Length (miles)	Remarks	L RTP Ref								

PW000325	PTP Neighborhood Improvements	0.0	(See NOTE 1 below)	5-5	\$0	\$7,790	Activity /Phase	Funding Source	Proposed Funding (in \$000s)					
									2019 - 2020	2020 - 2021	2021 - 2022	2022 - 2023	2023 - 2024	
325														

Yearly Totals					
5 Year TIP Total					\$0


NOTE 1: *PTP NEIGHBORHOOD IMPROVEMENTS* Provided each Commission District with funds for Neighborhood Improvements in the categories listed below and according to an allocation formula based on population, reported needs and County-maintained road lane miles. DTPW continues to coordinate the Neighborhood Improvement Projects with County Commissioners' Offices based on their remaining allocation. Improvement categories include: modifications of intersections; resurfacing of local and arterial roads; installation / repairs of guardrails; installation of school flashing signals, enhancement of greenways and bikeways, A.D.A. curb cuts / repairs, pavement markings, roadway lighting, traffic calming, traffic signals, and traffic sign replacement / repair. Such improvements also include replacement / repair of sidewalks, repair / installation of drainage and landscape beautification (including community image enhancements) related to the development, construction, operation or maintenance of roads and bridges in the County.

NOTE 2: PE = Preliminary Engineering; CST = Construction; FS = Feasibility Study.

MIAMI-DADE TRANSPORTATION PLANNING ORGANIZATION
 TRANSPORTATION IMPROVEMENT PROGRAM
 PEOPLE'S TRANSPORTATION PLAN (PTP)

Commission District 12

Jose "Pepe" Diaz

TPO Project No	Facility/Project Name	Bicycle Accom.	Type of Work			Project Cost (\$000s)	Prior Years Funding (\$000s)					
Agency Project No	From/Location To/Location	Length (miles)	Remarks	L RTP Ref								

PW20040355	NW 74 St		New 6 lanes			\$30,781	\$30,781	Activity /Phase	Funding Source	Proposed Funding (in \$000s)				
			Prior Years' Funding as follows: \$2,942,000 for PE, \$27,839,000 for CST. Reimb. from FDOT for 4 to 6 lanes. Construction completed.							6-10	2019 - 2020	2020 - 2021	2021 - 2022	2022 - 2023
20040355	SR-821 (HEFT)	SR-826 (Palmetto)	3.5											

PW000327	PTP Neighborhood Improvements		New 6 lanes			\$0	\$9,460	Activity /Phase	Funding Source	Proposed Funding (in \$000s)				
			(See NOTE 1 below)							5-5	2019 - 2020	2020 - 2021	2021 - 2022	2022 - 2023
327			0.0											

Yearly Totals					
5 Year TIP Total					\$0


NOTE 1: *PTP NEIGHBORHOOD IMPROVEMENTS* Provided each Commission District with funds for Neighborhood Improvements in the categories listed below and according to an allocation formula based on population, reported needs and County-maintained road lane miles. DTPW continues to coordinate the Neighborhood Improvement Projects with County Commissioners' Offices based on their remaining allocation. Improvement categories include: modifications of intersections; resurfacing of local and arterial roads; installation / repairs of guardrails; installation of school flashing signals, enhancement of greenways and bikeways, A.D.A. curb cuts / repairs, pavement markings, roadway lighting, traffic calming, traffic signals, and traffic sign replacement / repair. Such improvements also include replacement / repair of sidewalks, repair / installation of drainage and landscape beautification (including community image enhancements) related to the development, construction, operation or maintenance of roads and bridges in the County.

NOTE 2: PE = Preliminary Engineering; CST = Construction; FS = Feasibility Study.

MIAMI-DADE TRANSPORTATION PLANNING ORGANIZATION
 TRANSPORTATION IMPROVEMENT PROGRAM
 PEOPLE'S TRANSPORTATION PLAN (PTP)

Commission District 13

Esteban Bovo Jr.

TPO Project No	Facility/Project Name	Bicycle Accom.	Type of Work			Project Cost (\$000s)	Prior Years Funding (\$000s)					
Agency Project No	From/Location To/Location	Length (miles)	Remarks	L RTP Ref								

PW000329	PTP Neighborhood Improvements				\$0	\$4,130	Activity /Phase	Funding Source	Proposed Funding (in \$000s)					
									2019 - 2020	2020 - 2021	2021 - 2022	2022 - 2023	2023 - 2024	
329		0.0	(See NOTE 1 below)	5-5										


Yearly Totals					
5 Year TIP Total					\$0

NOTE 1: *PTP NEIGHBORHOOD IMPROVEMENTS* Provided each Commission District with funds for Neighborhood Improvements in the categories listed below and according to an allocation formula based on population, reported needs and County-maintained road lane miles. DTPW continues to coordinate the Neighborhood Improvement Projects with County Commissioners' Offices based on their remaining allocation. Improvement categories include: modifications of intersections; resurfacing of local and arterial roads; installation / repairs of guardrails; installation of school flashing signals, enhancement of greenways and bikeways, A.D.A. curb cuts / repairs, pavement markings, roadway lighting, traffic calming, traffic signals, and traffic sign replacement / repair. Such improvements also include replacement / repair of sidewalks, repair / installation of drainage and landscape beautification (including community image enhancements) related to the development, construction, operation or maintenance of roads and bridges in the County.

NOTE 2: PE = Preliminary Engineering; CST = Construction; FS = Feasibility Study.

MIAMI-DADE TRANSPORTATION PLANNING ORGANIZATION
TRANSPORTATION IMPROVEMENT PROGRAM
PEOPLE'S TRANSPORTATION PLAN (PTP)

Major Highway and Road Improvements (Countywide)

TPO Project No	Facility/Project Name	Bicycle Accom.	Type of Work			Project Cost (\$000s)	Prior Years Funding (\$000s)	
Agency Project No	From/Location To/Location	Length (miles)	Remarks	L RTP Ref				

PW000330	Advanced Traffic Mngmnt. System (A.T.M.S.)	0.0	ATMS to provide improved traffic flow		\$49,025	\$42,988	Activity /Phase	Funding Source	Proposed Funding (in \$000s)				
			Includes new Traffic Control Center.	5-5					2019 - 2020	2020 - 2021	2021 - 2022	2022 - 2023	2023 - 2024
330							CST	PTP	4,448	1,589	0	0	0


Yearly Totals	\$4,448	\$1,589	\$0	\$0	\$0
5 Year TIP Total					\$6,037

NOTE 1: PTP NEIGHBORHOOD IMPROVEMENTS Provided each Commission District with funds for Neighborhood Improvements in the categories listed below and according to an allocation formula based on population, reported needs and County-maintained road lane miles. DTPW continues to coordinate the Neighborhood Improvement Projects with County Commissioners' Offices based on their remaining allocation. Improvement categories include: modifications of intersections; resurfacing of local and arterial roads; installation / repairs of guardrails; installation of school flashing signals, enhancement of greenways and bikeways, A.D.A. curb cuts / repairs, pavement markings, roadway lighting, traffic calming, traffic signals, and traffic sign replacement / repair. Such improvements also include replacement / repair of sidewalks, repair / installation of drainage and landscape beautification (including community image enhancements) related to the development, construction, operation or maintenance of roads and bridges in the County.

NOTE 2: PE = Preliminary Engineering; CST = Construction; FS = Feasibility Study.

MIAMI-DADE TRANSPORTATION PLANNING ORGANIZATION
 TRANSPORTATION IMPROVEMENT PROGRAM
 PEOPLE'S TRANSPORTATION PLAN (PTP)

Neighborhood Improvements (Countywide)

TPO Project No	Facility/Project Name	Bicycle Accom.	Type of Work		Project Cost (\$000s)	Prior Years Funding (\$000s)					
Agency Project No	From/Location To/Location	Length (miles)	Remarks	L RTP Ref							

PW000440	School Flashing Signals	0.0	Program amended to include dynamic speed feedback signs as added safety feature to promote awareness of speeds around schools.		5-5	\$16,426	\$14,735	Activity /Phase	Funding Source	Proposed Funding (in \$000s)				
			2019 - 2020	2020 - 2021						2021 - 2022	2022 - 2023	2023 - 2024		
440								PE/CST	PTP	1,000	691	0	0	0

PW000337	Arterial Roadway Improvements	0.0	Resurfacing, sidewalks and drainage on arterial roads		5-5	\$1,664	\$1,405	Activity /Phase	Funding Source	Proposed Funding (in \$000s)				
			2019 - 2020	2020 - 2021						2021 - 2022	2022 - 2023	2023 - 2024		
337								PE/CST	PTP	259	0	0	0	0


PW000338	Street Light Retrofits	0.0	Safety retrofitting of existing street		5-5	\$5,918	\$5,112	Activity /Phase	Funding Source	Proposed Funding (in \$000s)				
			2019 - 2020	2020 - 2021						2021 - 2022	2022 - 2023	2023 - 2024		
338	Various locations		Lighting to meet new safety standards					PE/CST	PTP	806	0	0	0	0

Yearly Totals	\$2,065	\$691	\$0	\$0	\$0
5 Year TIP Total					\$2,756

NOTE 1: PTP NEIGHBORHOOD IMPROVEMENTS Provided each Commission District with funds for Neighborhood Improvements in the categories listed below and according to an allocation formula based on population, reported needs and County-maintained road lane miles. DTPW continues to coordinate the Neighborhood Improvement Projects with County Commissioners' Offices based on their remaining allocation. Improvement categories include: modifications of intersections; resurfacing of local and arterial roads; installation / repairs of guardrails; installation of school flashing signals, enhancement of greenways and bikeways, A.D.A. curb cuts / repairs, pavement markings, roadway lighting, traffic calming, traffic signals, and traffic sign replacement / repair. Such improvements also include replacement / repair of sidewalks, repair / installation of drainage and landscape beautification (including community image enhancements) related to the development, construction, operation or maintenance of roads and bridges in the County.

NOTE 2: PE = Preliminary Engineering; CST = Construction; FS = Feasibility Study.

MIAMI-DADE TRANSPORTATION PLANNING ORGANIZATION
 TRANSPORTATION IMPROVEMENT PROGRAM
 PEOPLE'S TRANSPORTATION PLAN (PTP)

TPO Project No	Facility/Project Name		Bicycle Accom.	Type of Work		Project Cost (\$000s)	Prior Years Funding (\$000s)	
Agency Project No	From/Location	To/Location	Length (miles)	Remarks	L RTP Ref			

TOTAL COST - ALL PROJECTS

Yearly Totals	Proposed Funding (in \$000s)				
	2019 - 2020	2020 - 2021	2021 - 2022	2022 - 2023	2023 - 2024
	\$26,889	\$29,955	\$11,954	\$1,587	\$0
<i>5 Year TIP Total</i>				<i>\$70,385</i>	

NOTE 1: *PTP NEIGHBORHOOD IMPROVEMENTS* Provided each Commission District with funds for Neighborhood Improvements in the categories listed below and according to an allocation formula based on population, reported needs and County-maintained road lane miles. DTPW continues to coordinate the Neighborhood Improvement Projects with County Commissioners' Offices based on their remaining allocation. Improvement categories include: modifications of intersections; resurfacing of local and arterial roads; installation / repairs of guardrails; installation of school flashing signals, enhancement of greenways and bikeways, A.D.A. curb cuts / repairs, pavement markings, roadway lighting, traffic calming, traffic signals, and traffic sign replacement / repair. Such improvements also include replacement / repair of sidewalks, repair / installation of drainage and landscape beautification (including community image enhancements) related to the development, construction, operation or maintenance of roads and bridges in the County.

NOTE 2: PE = Preliminary Engineering; CST = Construction; FS = Feasibility Study.

Transportation Improvement Program (TIP)

Part Two: 5-Year Project Listing Private Sector Improvements



PORT MIAMI



Private Sector



Miami-Dade Transportation
Planning Organization



Fiscal Years 2019/2020 - 2023/2024 Transportation Improvement Program

PRIVATE SECTOR IMPROVEMENTS

Miami-Dade County - Department of Transportation and Public Works

The Private Sector Improvements Program addresses road improvement commitments to be made by private developers during the regional and local development approval process.

The improvements listed are necessary to help mitigate traffic impacts of specific large development projects such as Developments of Regional Impact (DRI) and other zoning requests reviewed by the Miami-Dade County Development Impact Committee (DIC) and approved by the Community Zoning Appeals Board (CZAB) or the Board of County Commissioners (BCC). These road improvement commitments are contained in County Commission zoning resolutions and/or documents proffered by development interests to the Commission. In some cases, especially DRI development orders, sketch drawings of the improvements are attached to these legal documents. The last column of the table in this section contains either the Commission Resolution Number or the official record book/page number associated with each improvement.

Unlike other parts of the TIP, the construction of improvements in this section are normally not linked to specific dates, but instead, are usually dependent upon the construction schedule of a specific development project, which can vary considerably according to the market and other conditions.

This section addresses road improvement commitments to be made by private developers as part of the land development process.

MIAMI-DADE TRANSPORTATION PLANNING ORGANIZATION
 TRANSPORTATION IMPROVEMENT PROGRAM
 IMPROVEMENTS BY PRIVATE SECTOR

Construction in Lieu of Road Impact Fee District 4

TPO Project No	Facility/Project Name		Length (miles)	Type of Work	LRTP Ref	Project Cost (\$000s)	Prior Years Funding (\$000s)	Constr. Year	Compl (Y/N)	Zoning Applicant Name	Commission Res. or Covenant Ord. Pg. #
Agency Project No	From /Location	To /Location		Remarks						Zoning Application No.	
PS0000014	NW 122 Avenue		1.0	New construction: 2 lanes		\$2,500			N	Steven D. Robinson (Beacon Lakes DRI)	Z-11-02
14	NW 25 Street	NW 41 Street									

MIAMI-DADE TRANSPORTATION PLANNING ORGANIZATION
TRANSPORTATION IMPROVEMENT PROGRAM
IMPROVEMENTS BY PRIVATE SECTOR

Construction in Lieu of Road Impact Fee District 5

TPO Project No	Facility/Project Name		Length (miles)	Type of Work	LRTP Ref	Project Cost (\$000s)	Prior Years Funding (\$000s)	Constr. Year	Compl (Y/N)	Zoning Applicant Name	Commission Res. or Covenant Ord. Pg. #
Agency Project No	From /Location	To /Location		Remarks						Zoning Application No.	
PS0000017	SW 137 Avenue		1.0	Widening: to 6 lanes					N	Gunhild Milner, et al	OR Book 19518. pg. 1218
17	Sunset Drive	Kendall Drive		Prior to issuance of first C.O.		\$100				Kendall Town Center	

MIAMI-DADE TRANSPORTATION PLANNING ORGANIZATION
TRANSPORTATION IMPROVEMENT PROGRAM
IMPROVEMENTS BY PRIVATE SECTOR

Subdivision Improvements

TPO Project No	Facility/Project Name	Length (miles)	Type of Work	LRTP Ref	Project Cost (\$000s)	Prior Years Funding (\$000s)	Constr. Year	Compl (Y/N)	Zoning Applicant Name	Commission Res. or Covenant Ord. Pg. #
Agency Project No	From /Location To /Location		Remarks						Zoning Application No.	
PS0000110	NW 25 Street (South side)	0.5	2 lanes of 4 lanes divided					N	Beacon Lake Phase 2	PB 165 Page 80
110	NW 127 Avenue NW 132 Place									
PS0000117 A	Kendall Dr/SW 88 St.	0.3	Widening to 6 lanes					N	Kendall Commons	PB 166 Pg 73
0000117A	SW 167 Avenue SW 162 Avenue									
PS0000303	SW 280 Street	1.0	Modification of existing improvements					N	Mandarin Square	
303	SW 142 Avenue SW 152 Avenue			Pending Final Plat approval					T-22106	
PS0000313	SW 232 Street (South side)	0.5	1/2 of R4.4 (R4.4 four lane divided)					N	MC Estates Subdivision	PB 167 Page 34
313	SW 112 Avenue SW 107 Avenue									
PS0000313 A	SW 107 Avenue/SW 107 Court	0.3	R4.4 (R4.4: 4 lane divided)					Y	MC Estates Subdivision	PB 167 Page 34
0000313A	SW 232 Street SW 236 Street									

MIAMI-DADE TRANSPORTATION PLANNING ORGANIZATION
 TRANSPORTATION IMPROVEMENT PROGRAM
 IMPROVEMENTS BY PRIVATE SECTOR

Construction in Lieu of Road Impact Fee District 3

TPO Project No	Facility/Project Name	Length (miles)	Type of Work	LRTP Ref	Project Cost (\$000s)	Prior Years Funding (\$000s)	Constr. Year	Compl (Y/N)	Zoning Applicant Name	Commission Res. or Covenant Ord. Pg. #
Agency Project No	From /Location To /Location		Remarks						Zoning Application No.	
PS0000321	NE 151 Street	0.8	Widen from 4 to 6 lanes		\$6,665			N	Oleta Partners LLC (Sole Mia)	
0000321	Biscayne Boulevard Bay Vista Boulevard									

Transportation Improvement Program (TIP)

Part Two: 5-Year Project Listing Aviation On-Site Improvements



PORTMIAMI



Private Sector



Miami-Dade Transportation
Planning Organization



Fiscal Years 2019/2020 – 2023/2024 Transportation Improvement Program

AVIATION ON-SITE IMPROVEMENTS


Miami-Dade County Aviation Department

The Miami-Dade County Transportation Improvement Program includes capital improvements for the Aviation Department for the continued development of Miami International Airport and the General Aviation Administration Airports (GAA - OPF, TMB, X51 & TNT). The funding for this program is primarily from revenue generated by the Aviation Department and from Federal and State grants. Major projects at Miami-Dade County's airports include phases of the following:


	<u>Dollars in Million (Funded)</u>
MIA - Perimeter Road Widening Realignment & Bridge Replacement	\$ 23.70
MIA - MIA Taxiways T, S, R Rehabilitation and M5-Connector	\$ 66.10
MIA - Cc H Gates Internationalization (H15) Phase 1	\$ 31.10
MIA - Terminal E Thru F Connector	\$ 17.10
MIA - Terminal E thru F Life Safety Upgrades	\$ 6.50
MIA - Terminal Wide Façade Renovation	\$ 34.90
MIA - New Fuel Storage - (4th Tank)	\$ 48.40
MIA - South Terminal Hardstand (Apron & Utilities) and GSE Facility (Phase 1)	\$ 31.10
MIA - South Terminal Federal Inspection Services (FIS)	\$ 23.40
MIA - Central Base Apron and Utilities Modification and Expansion (Phase 1 & 2)	\$ 91.60
MIA - Airport Operations Center (AOC)	\$ 11.04
MIA - Surface Management Tool (Aerobahn System)	\$ 3.50
MIA - Bldg 702 New Apron Expansion & Warehouse Phase 1	\$ 35.70
MIA - MDAD Consolidated Administrative Office	\$ 6.90
GAA - X51 Security Enhancements and Upgrades	\$ 1.13
GAA - OPF Taxiways / Apron Rehabilitation and Repair	\$ 1.25
GAA - OPF Taxiway Y & D Rehabilitation	\$ 0.60
GAA - OPF 9L/27R Pavement Rehabilitation	\$ 1.00
GAA - OPF Engine Run-Up Pad	\$ 7.60
GAA - TNT Power Distribution & Airfield Line Feeder	\$ 0.30
GAA - TMB Taxiway Rehabilitation	\$ 15.30
GAA - TMB Runway Incursion Apron Expansion & New Taxilane	\$ 9.10
GAA - TMB Pave Shoulders for Runway 9L/27R	\$ 2.00
TOTAL:	\$ 469.72

NOTE: Planning Studies, Refurbishment, Environmental Clean Up, Water & Sewer, Roofing, Communications and Telecommunications Equipment, Fire Alarm and Life Safety Upgrades thought not Transportation Improvements, are however Capital Improvements.


MIAMI-DADE TRANSPORTATION PLANNING ORGANIZATION
TRANSPORTATION IMPROVEMENT PROGRAM
AVIATION DEVELOPMENT
(All Projects are at Miami International Airport - MIA and General Aviation Airports)

TPO Project No	Facility/Project Name	Type of Work	L RTP Ref	Project Cost (\$000s)	Prior Years Funding (\$000s)	Construction Year	FDOT Work Program Number	Federal Aid Number				
Agency Project No	Detailed Project Description											
	Status	Remarks/Comments										
AP4385411	MIA TERMINAL E TO F LIFE SAFETY	Life Safety Upgrades	C-6	\$6,250	\$3,125	2021	438541-1					
4385411	Upgrade life safety equipment to existing Terminal from Cc E to F in order to comply with life safety standards including terminal Life safety gaps.											
	MEP / PSA Negotiation	Project approved at MPO			Activity /Phase	Funding Source	Proposed Funding (in \$000s)					
						2019 - 2020	2020 - 2021	2021 - 2022	2022 - 2023	2023 - 2024		
APAA001A	OPF Taxiways/Apron Rehabilitation and Repairs	Rehabilitate / Repair Pavement		\$1,250	\$1,000	2020	444112-1					
AA001A	Pavement rehabilitation and overlay of pavement surfaces of taxiways and apron at OPF. The project supports the objective of preserving airport assets. 2015 FDOT Pavement Report shows PCI of 55 ("Poor") for Aprons and 67 ("Fair") for Taxiways at OPF.											
	Planning					Activity /Phase	Funding Source	Proposed Funding (in \$000s)				
								2019 - 2020	2020 - 2021	2021 - 2022	2022 - 2023	2023 - 2024
						CONSTRUCTION	DPTO	1,000	0	0	0	0
						CONSTRUCTION	LF	250	0	0	0	0
API111B	Homestead General Aviation Airport (X51) Security Project	Security Enhancements (EDS)	C-6	\$956	\$765	2019	427756-1					
I111B	X-51 (Homestead General) security project involving access control and surveillance including improvements in Airport Operations Area such as adding fence, gates, lighting, and access control matrix devices.											
	Pre-Bid Status	MDAD Project # Y145A. NTP expected in February 2019			Activity /Phase	Funding Source	Proposed Funding (in \$000s)					
								2019 - 2020	2020 - 2021	2021 - 2022	2022 - 2023	2023 - 2024
						PLANNING	FDOT	0	0	0	0	0
						PLANNING	LF	0	0	0	0	0


MIAMI-DADE TRANSPORTATION PLANNING ORGANIZATION
TRANSPORTATION IMPROVEMENT PROGRAM
AVIATION DEVELOPMENT
(All Projects are at Miami International Airport - MIA and General Aviation Airports)

TPO Project No	Facility/Project Name	Type of Work	L RTP Ref	Project Cost (\$000s)	Prior Years Funding (\$000s)	Construction Year	FDOT Work Program Number	Federal Aid Number	
Agency Project No	Detailed Project Description								
	Status	Remarks/Comments							
APK027A	Homestead General Aviation Airport (X51) Runway 18/36 Pavement Rehabilitation	Runway: Rehab Runway	C-6	\$472	\$377	2019	431127-1		
K027A	This project will provide pavement milling and P-401 overlay on Runway 18/36 at Homestead General Aviation Airport. The milling should be to a depth of 1"and strengthening with 2.5" of P-401 asphalt for flexible pavement.								
	Construction to begin	Work to be performed under RM-6-18/20 Pavement Repairs Contract.	Activity /Phase	Funding Source	Proposed Funding (in \$000s)				
					2019 - 2020	2020 - 2021	2021 - 2022	2022 - 2023	2023 - 2024
					PLANNING	FDOT	0	0	0
PLANNING	LFF	0	0	0	0	0			
APK031A	TMB Relocate Airfield Rotating Beacon	Install Miscellaneous NAVAIDS	5-5	\$534	\$0	2023	425873-2		
K031A	Relocate the existing airfield rotating beacon to the Westside of the airfield								
			Activity /Phase	Funding Source	Proposed Funding (in \$000s)				
					2019 - 2020	2020 - 2021	2021 - 2022	2022 - 2023	2023 - 2024
					CONSTRUCTION	DPTO	0	0	0
CONSTRUCTION	LF	0	0	0	107	0			
APK152A	MIA Cc H Headhouse Internationalization Gates H12, H14, H15 & H17	Terminal Development: Modify Terminal Building	C-6	\$31,454	\$13,227	2022			
K152A	This project will involve several phases. The 1st Phase consists of renovating the Headhouse's west side and gates H15 and H17 for the larger aircraft 380. Scope is been revised to simplify gates concept. Phase 2 may be implemented in a subsequent 5-Year period. New project numbers are T012A K152A. Total project cost is \$72.9M.								
	Planning/Revision of project book for a simplified gate concept.	Unfunded portions of the project costs may be covered by FAA and local funds, based on requests to be made in excess of the grant funds.	Activity /Phase	Funding Source	Proposed Funding (in \$000s)				
					2019 - 2020	2020 - 2021	2021 - 2022	2022 - 2023	2023 - 2024
					PLANNING	FDOT	0	2,500	0
PLANNING	LFF	0	2,500	0	0	0			


MIAMI-DADE TRANSPORTATION PLANNING ORGANIZATION
TRANSPORTATION IMPROVEMENT PROGRAM
AVIATION DEVELOPMENT
(All Projects are at Miami International Airport - MIA and General Aviation Airports)

TPO Project No	Facility/Project Name	Type of Work	L RTP Ref	Project Cost (\$000s)	Prior Years Funding (\$000s)	Construction Year	FDOT Work Program Number	Federal Aid Number	
Agency Project No	Detailed Project Description								
	Status	Remarks/Comments							
APN055A	Homestead General Aviation Airport (X51) Runway 18/36 Connectors Rehabilitation	Rehabilitate Runway	C-6	\$347	\$277	2019	429267-1		
N055A	This project will provide pavement milling and P-401 overlay on the Runway 18/36 and connectors at Homestead GA Airport. The scope will consist of survey & layout, milling, proof rolling, prime exposed base, paving, and restore Milling at of 1" depth and strengthening with 2.5" of P-401 asphalt for flexible pavement.								
	Planning	Work will be performed in FY 2018/2019 under the new RM-6-18/20 Contract for Pavement Repairs.	Activity /Phase	Funding Source	Proposed Funding (in \$000s)				
					2019 - 2020	2020 - 2021	2021 - 2022	2022 - 2023	2023 - 2024
					PLANNING	FDOT	0	0	0
PLANNING	LFF	0	0	0	0	0			
APP246A	MIA Upgrade Terminal PLBs to 400 Hz Pre Conditioned Air	Improve Terminal Building (Standards)	C-6	\$24,600	\$4,647	2018	429272-1		
P246A	This project provides Passenger Loading Bridge (PLB) mounted 400 Hz Pre-Conditioned Air (PCA) and 90 KVa Point of Use (POU) 400 Hz ground power (GP) conversion units to accommodate the new emerging B747 & 747-8 aircraft.								
	Construction	All PLBs at MIA Satellite E have been installed.	Activity /Phase	Funding Source	Proposed Funding (in \$000s)				
					2019 - 2020	2020 - 2021	2021 - 2022	2022 - 2023	2023 - 2024
					PLANNING	DPTO	0	0	0
PLANNING	LFF	0	0	0	0	0			
APP250A	MIA Airport Operations and Communications Center (AOC)	Security Enhancements (EDS) / New AOC	C-6	\$12,000	\$5,521	2022	436692-1		
P250A	Consolidation and integration of all security, command and control functions for managing emergencies at the MIA Terminal Building. Construction of a new AOC equipped with backup power and air-conditioning, and electronic								
	A/E Selection completed/Pending Approval of Award	Unfunded portion of the project will be covered with local funds.	Activity /Phase	Funding Source	Proposed Funding (in \$000s)				
					2019 - 2020	2020 - 2021	2021 - 2022	2022 - 2023	2023 - 2024
					PLANNING	FDOT	0	0	0
PLANNING	LFF	0	0	0	0	0			


MIAMI-DADE TRANSPORTATION PLANNING ORGANIZATION
TRANSPORTATION IMPROVEMENT PROGRAM
AVIATION DEVELOPMENT
(All Projects are at Miami International Airport - MIA and General Aviation Airports)

TPO Project No	Facility/Project Name	Type of Work	L RTP Ref	Project Cost (\$000s)	Prior Years Funding (\$000s)	Construction Year	FDOT Work Program Number	Federal Aid Number			
Agency Project No	Detailed Project Description										
	Status	Remarks/Comments									
APP253A	MIA Central Base Apron and Utilities Modification and Expansion Phase 1	Rehabilitate Taxiway	C-6	\$72,714	\$1,675	2020	431229-2				
P253A	MDAD Proj # V037A-C. Phase IA: Culverting of 10A Canal;Phase IB Apron Pavement Modification and Expansion; Phase IC -Apron Pavement Modification and Expansion and Phase II Apron pavement. Phase I: 2015-23. Phase II Modification/Demolition of MDAD Facilities										
	Construction Phase to begin	In FY 2017 and FY 2018, FAA provided funding as a participation to the project's design and construction costs.			Activity /Phase	Funding Source	Proposed Funding (in \$000s)				
							2019 - 2020	2020 - 2021	2021 - 2022	2022 - 2023	2023 - 2024
					CONSTRUCTION	DPTO	2,186	0	0	0	0
					CONSTRUCTION	FDOT DDR	5,183	0	0	0	0
				CONSTRUCTION	LFF	4,267	0	0	0	0	
APP256A	MIA Taxiway "R" Realignment, Westside Cargo Fuel Tender Facility Demolition - Construction	Extend Taxiway (Capacity)	C-6	\$31,332	\$8,000	2019					
P256A	Taxiway R will be relocated to a runway-to-taxiway separation of 500 ft. (object-free area of 167.2 ft.), to accommodate Group VI aircraft. The Project will demolish the Fuel Tender Facility, and construct new flexible pavement on pavement taxiway, stormwater drainage improvements, canal culvert, relocate glide slope, new centerline and edge lighting, signage and markings.										
	Under Construction	FAA participates in the construction costs. Project is part of MIA Taxiways S, T & R Rehabilitation Project, as per MDAD Capital Improvement Program.			Activity /Phase	Funding Source	Proposed Funding (in \$000s)				
							2019 - 2020	2020 - 2021	2021 - 2022	2022 - 2023	2023 - 2024
					CONSTRUCTION	DDR	0	0	0	0	0
					CONSTRUCTION	LF	0	0	0	0	0
APP264A	Miami International Airport (MIA) Terminal wide Re-Roofing, Drains & Scuppers	Rehabilitate Terminal Building	C-6	\$18,342	\$9,171	2019	429531-1				
P264A	Installation of a terminal roof and additional roof drains on the MIA Terminal roof to compensate for the roof drains and scuppers that have been blocked or removed by new construction and Terminal additions.										
	Under Construction	Construction ongoing.			Activity /Phase	Funding Source	Proposed Funding (in \$000s)				
							2019 - 2020	2020 - 2021	2021 - 2022	2022 - 2023	2023 - 2024
					CONSTRUCTION	DDR	0	0	0	0	0
					CONSTRUCTION	LFF	0	0	0	0	0


MIAMI-DADE TRANSPORTATION PLANNING ORGANIZATION
TRANSPORTATION IMPROVEMENT PROGRAM
AVIATION DEVELOPMENT
(All Projects are at Miami International Airport - MIA and General Aviation Airports)

TPO Project No	Facility/Project Name	Type of Work	L RTP Ref	Project Cost (\$000s)	Prior Years Funding (\$000s)	Construction Year	FDOT Work Program Number	Federal Aid Number		
Agency Project No	Detailed Project Description									
	Status	Remarks/Comments								
APP267A	MIA Wayfinding and Signage Master Plan Implementation	Improve Airport Miscellaneous Improvements	C-6	\$6,600	\$3,315	2019	420435-1			
P267A	The project involves the implementation of the Wayfinding & Signage Master Plan related to the rebranding of the terminals as North, Central & South. Implementation of Central Boulevard Signage									
	Under Construction	Unfunded portion of the project will be funded by local share			Activity /Phase	Funding Source	Proposed Funding (in \$000s)			
						2019 - 2020	2020 - 2021	2021 - 2022	2022 - 2023	2023 - 2024
APPFL0009079	Kendall Tamiami Executive Airport Taxiway D Connector Rehabilitation - RIM 04	Extend Taxiway (Standards)	C-6	\$5,055	\$1,880	2019	431130-5			
PFL0009079	Rehabilitation of Taxiway D Connector. Modify taxiway A and D at entrance to Rwy 9L and 13 to eliminate the wide expanses of pavement. Construct new Airplane Design Group (ADG) III taxiways with adjacent holding bay/run-up area east of the wind cone.									
	Under Construction	MDAD Project # W076A. In FY 2016 and FY 2017, a total of \$3,126,000 in FAA funds were allocated for design and construction under this project.			Activity /Phase	Funding Source	Proposed Funding (in \$000s)			
						2019 - 2020	2020 - 2021	2021 - 2022	2022 - 2023	2023 - 2024
					PLANNING	FDOT	0	0	0	0
					PLANNING	LFF	0	0	0	0
APPFL0010439	Miam Int'l Airport Federal Inspection Service (FIS)	Aviation Preservation Project	C-6	\$23,420	\$0	2025	439492-1			
PFL0010439	Extending the South Terminal's building and apron to provide additional functional space, including 3 ADG V swing gates, and necessary holdrooms, concessions, support spaces and sterile circulation at 3rd level.									
	Planning	The project is part of Aviation Department's South Terminal Program for expansion of airport capacity. MDAD will cover the unfunded project costs.			Activity /Phase	Funding Source	Proposed Funding (in \$000s)			
						2019 - 2020	2020 - 2021	2021 - 2022	2022 - 2023	2023 - 2024
					CAPITAL	DPTO	0	0	8,710	3,000
					CAPITAL	LF	0	0	8,710	3,000


MIAMI-DADE TRANSPORTATION PLANNING ORGANIZATION
TRANSPORTATION IMPROVEMENT PROGRAM
AVIATION DEVELOPMENT
(All Projects are at Miami International Airport - MIA and General Aviation Airports)

TPO Project No	Facility/Project Name	Type of Work	L RTP Ref	Project Cost (\$000s)	Prior Years Funding (\$000s)	Construction Year	FDOT Work Program Number	Federal Aid Number	
Agency Project No	Detailed Project Description								
	Status	Remarks/Comments							
APT021A	MIA Cc D A380 Modifications	Gates Modifications	C-6	\$5,000	\$2,500	2019	423290 3		
T021A	Modification to gate to provide a fully operational A380 gate for airlines services. Includes a new high PLB serving the upper deck, single PLB serving the lower main deck, additional electrical pier and pre-conditioned air necessary for large aircraft.								
	Construction	Project has been re-designed to simplify the concept. Gate D2 installed as a standard PLB.	Activity /Phase	Funding Source	Proposed Funding (in \$000s)				
					2019 - 2020	2020 - 2021	2021 - 2022	2022 - 2023	2023 - 2024
					PLANNING	FDOT	0	0	0
PLANNING	LFF	0	0	0	0	0			
APT042A	MIA South Central Terminal BHS Bldg	Design, engineering and construction-related services to modify Terminal Building	C-6	\$36,051	\$13,276	2021	439203-1		
T042A	Modify or construct terminal building infrastructure to recapitalize TSA Explosive Detection System located in the Checked Baggage Inspection System at Concourses E, F, G, H and J.								
	Building Construction Completed	FY2021 funds reprogrammed to FM 443531-1 MIA Terminal Wide Facade Renovation.	Activity /Phase	Funding Source	Proposed Funding (in \$000s)				
					2019 - 2020	2020 - 2021	2021 - 2022	2022 - 2023	2023 - 2024
					DESIGN/BUILD	DDR	0	500	0
DESIGN/BUILD	DPTO	0	4,250	0	0	0			
DESIGN/BUILD	LF	0	4,750	0	0	0			


MIAMI-DADE TRANSPORTATION PLANNING ORGANIZATION
TRANSPORTATION IMPROVEMENT PROGRAM
AVIATION DEVELOPMENT
(All Projects are at Miami International Airport - MIA and General Aviation Airports)

TPO Project No	Facility/Project Name	Type of Work	L RTP Ref	Project Cost (\$000s)	Prior Years Funding (\$000s)	Construction Year	FDOT Work Program Number	Federal Aid Number	
Agency Project No	Detailed Project Description								
	Status	Remarks/Comments							
APV005A	MIA South Terminal Apron & Utilities Modification/Expansion & GSE Facility Phase1	Capacity Expansion	C-6	\$31,086	\$830	2022	436693-1		
V005A	Design and construction of expansion of aircraft apron of rigid concrete pavement and flexible asphalt pavement to provide additional hardstand positions Increases the total number of aircraft hardstand position from four (4) (existing) to ten (10) total positions.								
	Design	Phase 1	Activity /Phase	Funding Source	Proposed Funding (in \$000s)				
			PRELIMINARY ENGINEERING	FDOT DDR	2019 - 2020	2020 - 2021	2021 - 2022	2022 - 2023	2023 - 2024
			CONSTRUCTION	GMR	5,500	0	0	0	0
			PRELIMINARY ENGINEERING	LF	0	0	5,500	0	713
			CONSTRUCTION	LF	5,500	0	0	0	0
			CONSTRUCTION	LF	0	0	5,500	0	713
APV006A	MIA Taxi Lot Replacement/Land Acquisition	Relocation and/or Land Acquisition	C-6	\$10,247	\$901		436694-1-94		
V006A	Planned expansion in the North Terminal will require the relocation of the existing taxi lot to a new temporary or permanent location.								
	Project Discontinued		Activity /Phase	Funding Source	Proposed Funding (in \$000s)				
			PLANNING	FDOT DS	2019 - 2020	2020 - 2021	2021 - 2022	2022 - 2023	2023 - 2024
			PLANNING	LFF	0	0	0	0	0
			PLANNING	LFF	0	0	0	0	0
APV006B	Miami International Airport (MIA) Taxi Management System	Acquire Web-Based Mngmt Tool	C-6	\$1,000	\$0	2021	438819-1		
V006B	Development, installation and deployment of a web-based automated new taxicab management system to provide real time taxicab monitoring and queuing, and reporting capability including scanners, printers, modems, monitors, and other peripherals to enhance customer experience and allow tracking of key ground transportation statistics to be shared with FDOT.								
		FM 438819-1	Activity /Phase	Funding Source	Proposed Funding (in \$000s)				
			CONSTRUCTION	DDR	2019 - 2020	2020 - 2021	2021 - 2022	2022 - 2023	2023 - 2024
			CONSTRUCTION	LFF	0	500	0	0	0
			CONSTRUCTION	LFF	0	500	0	0	0


MIAMI-DADE TRANSPORTATION PLANNING ORGANIZATION
TRANSPORTATION IMPROVEMENT PROGRAM
AVIATION DEVELOPMENT
(All Projects are at Miami International Airport - MIA and General Aviation Airports)

TPO Project No	Facility/Project Name	Type of Work	L RTP Ref	Project Cost (\$000s)	Prior Years Funding (\$000s)	Construction Year	FDOT Work Program Number	Federal Aid Number	
Agency Project No	Detailed Project Description								
	Status	Remarks/Comments							
APV008A	Miami International Airport Terminal E thru F Connector	Construct Connector	C-6	\$17,080	\$8,540		438618-1		
V008A	Construct a new post-security passenger connector corridor between Terminal E and F to provide enhanced passenger circulation between the concourses								
	Planning	The project is part of Aviation Department's Concourse "F" Modernization Program.	Activity /Phase	Funding Source	Proposed Funding (in \$000s)				
					2019 - 2020	2020 - 2021	2021 - 2022	2022 - 2023	2023 - 2024
					PLANNING	FDOT	0	0	0
PLANNING	LFF	0	0	0	0	0			
APV008C	MIA Concourse "F" Program	Improve Terminal Building (Capacity)		\$6,509	\$0	2024	PFL0012409		
V008C	Various modernization and optimization projects including Aircraft Parking (pavement, utilities and gates); Concourse F Improvements (holdroom expansion, interior, fixtures and equipment); Check-In lobby and Checkpoints The Program is to optimize aircraft gate capabilities, to balance terminal facilities to traffic levels consistent with fleet and air service forecasts. and to provide connectivity between Cc E, Cc F and the North Terminal at MIA.								
	Planning/Project Definition	The Cc F Program is part of the Central Terminal Program at MIA.	Activity /Phase	Funding Source	Proposed Funding (in \$000s)				
					2019 - 2020	2020 - 2021	2021 - 2022	2022 - 2023	2023 - 2024
					CONSTRUCTION	DPTO	0	0	0
CONSTRUCTION	LF	0	0	0	0	3,254			
APV009A	Miami Executive Airport (TMB) Taxiway Rehabilitation	Rehabilitate Taxiway	C-6	\$8,074	\$1,460	2020	435379-1 & 444905-1		
V009A	Hot Spot 1 mitigation eliminating direct access to Runway 13-31 from Taxiways H and E. New Connectors D1 and D2, and expansion of Twy H West from new D2 to the Rwy 9R threshold. Demolish Twy E3 at intersection of Twys D . Implement FAA mandate to reduce runway incursions through the Runway Incursion Mitigation (RIM) Program, and improve airfield circulation.								
	Design	Funding will cover portions of costs under the related Project W125A.	Activity /Phase	Funding Source	Proposed Funding (in \$000s)				
					2019 - 2020	2020 - 2021	2021 - 2022	2022 - 2023	2023 - 2024
					CONSTRUCTION	GMR	5,000	0	0
CONSTRUCTION	LFF	1,250	0	0	0	0			


MIAMI-DADE TRANSPORTATION PLANNING ORGANIZATION
TRANSPORTATION IMPROVEMENT PROGRAM
AVIATION DEVELOPMENT
(All Projects are at Miami International Airport - MIA and General Aviation Airports)

TPO Project No	Facility/Project Name	Type of Work	L RTP Ref	Project Cost (\$000s)	Prior Years Funding (\$000s)	Construction Year	FDOT Work Program Number	Federal Aid Number			
Agency Project No	Detailed Project Description										
	Status	Remarks/Comments									
APV038B	MIA Central Base Apron & Utilities Modification & Expansion Phase 2	Expand Apron (Capacity)		\$18,859	\$0	2024					
V038B	Expansion of the MIA Central Base area apron and hardstand parking area by demolishing the existing Building 3040, and the parking/storage area to the south.										
	Planning	2nd Phase of MIA Central Base Expansion project as per the Miami-Dade Aviation Capital Improvement plan (CIP).	Activity /Phase	Funding Source	Proposed Funding (in \$000s)						
					2019 - 2020	2020 - 2021	2021 - 2022	2022 - 2023	2023 - 2024		
					CONSTRUCTION	DDR	0	0	0	0	631
					PRELIMINARY DESIGN	DPTO	0	1,726	0	0	0
					CONSTRUCTION	LF	0	0	0	0	631
PRELIMINARY DESIGN					LF	0	1,726	0	0	0	
APW019A	Miami International Airport Fuel Storage Facility Expansion (4th Tank)	Construct Fuel Storage Facility	C-6	\$48,479	\$9,097	2019	439835-1				
W019A	Design and construct a Fuel Facility Administration and Maintenance Building in Dike Area 6, and one or two jet fuel storage tanks with inbound jet fuel filtration station and oil/water separator. The MIA fueling facility is operated by MDAD for the use of all airlines.										
		PFL0011075	Activity /Phase	Funding Source	Proposed Funding (in \$000s)						
					2019 - 2020	2020 - 2021	2021 - 2022	2022 - 2023	2023 - 2024		
					PRELIMINARY ENGINEERING	DPTO	0	0	0	0	0
					PRELIMINARY ENGINEERING	LF	0	0	0	0	0
APX005A	OPF Blast Fence	Airport Miscellaneous Improvements	C-6	\$263	\$0	2021	438806-1				
X005A	Design, purchase and install aircraft blast fence capable of Group IV aircraft run-up. Grade, install concrete base and taxiway connector to blast pad from Taxiway "H". Per OPF development plans, the airfield where multiple MRO's operate, is in need of a place for run-ups without closing taxiways or runways.										
			Activity /Phase	Funding Source	Proposed Funding (in \$000s)						
					2019 - 2020	2020 - 2021	2021 - 2022	2022 - 2023	2023 - 2024		
					CONSTRUCTION	DDR	0	210	0	0	0
					CONSTRUCTION	LF	0	53	0	0	0

MIAMI-DADE TRANSPORTATION PLANNING ORGANIZATION
TRANSPORTATION IMPROVEMENT PROGRAM
AVIATION DEVELOPMENT
(All Projects are at Miami International Airport - MIA and General Aviation Airports)

TPO Project No	Facility/Project Name	Type of Work	L RTP Ref	Project Cost (\$000s)	Prior Years Funding (\$000s)	Construction Year	FDOT Work Program Number	Federal Aid Number				
Agency Project No	Detailed Project Description											
	Status	Remarks/Comments										
APX006A	OPF New Parallel Taxiway	Construct Taxiway (Capacity)	C-6	\$875	\$0	2021	438809-1					
X006A	Design and grade, pave new parallel taxiway with high speed turnoffs with Group IV capacity. Install LED taxiway edge lights, turn-off signs, paint taxiway lead off, centerline, edge lines, runway holding position markings, signs and centerline markings. This project will enable aircraft egress to approach ends of Runway 12/30 without having to cross the Runway at Opa-locka Executive Airport.											
						Activity /Phase	Funding Source	Proposed Funding (in \$000s)				
								2019 - 2020	2020 - 2021	2021 - 2022	2022 - 2023	2023 - 2024
						CONSTRUCTION	DPTO	0	700	0	0	0
					CONSTRUCTION	LF	0	175	0	0	0	
APX007A	OPF Runway 9L/27R Pavement Rehabilitation	Pavement Rehabilitation	C-6	\$1,000	\$0	2021	438808-1					
X007A	The project consists of pavement rehabilitation of Runway 9L/27R at Miami-Opa locka Executive Airport (OPF). The scope includes: Pavement mill and overlay, pavement markings and striping and installation of High Intensity											
						Activity /Phase	Funding Source	Proposed Funding (in \$000s)				
						Planning		2019 - 2020	2020 - 2021	2021 - 2022	2022 - 2023	2023 - 2024
						PRELIMINARY ENGINEERING	DPTO	0	800	0	0	0
					PRELIMINARY ENGINEERING	LF	0	200	0	0	0	


MIAMI-DADE TRANSPORTATION PLANNING ORGANIZATION
TRANSPORTATION IMPROVEMENT PROGRAM
AVIATION DEVELOPMENT
(All Projects are at Miami International Airport - MIA and General Aviation Airports)

TPO Project No	Facility/Project Name	Type of Work	L RTP Ref	Project Cost (\$000s)	Prior Years Funding (\$000s)	Construction Year	FDOT Work Program Number	Federal Aid Number	
Agency Project No	Detailed Project Description								
	Status	Remarks/Comments							


APX035A	MIA Bldg 702 New Cargo Apron & Airside Improvements (Conversion & Hardstand) - Phase 1	Construct Apron & Airside Improvements	C-6	\$35,715	\$1,000	2023	442441-1						
X035A	Convert belly cargo Bldg 702 into a new cargo freight facility. Demolish test cell facility Bldgs 703 & 703A to construct a 62,000 sq yd concrete apron for six Group IV aircraft parking positions. Make other building / landside. The hardstand is served through a new flexible pavement ADG IV taxilane from extended Taxiway "R". This allows north expansion of Bldg 702 by approx 33,000 sq ft for warehousing or office space.												
	Part of MDAD's Capital Improvement Plan (CIP).						Activity /Phase	Funding Source	Proposed Funding (in \$000s)				
								2019 - 2020	2020 - 2021	2021 - 2022	2022 - 2023	2023 - 2024	
	PRELIMINARY ENGINEERING							DDR	0	0	0	0	
	CONSTRUCTION							DDR	0	0	0	4,735	9,015
	CONSTRUCTION							DPTO	0	0	0	3,107	0
	PRELIMINARY ENGINEERING							LF	0	0	0	0	0
CONSTRUCTION							LF	0	0	0	7,842	9,015	

APX061A	MIA Perimeter Road Widening, Realignment & Bridge Replacement	Road Access	C-6	\$23,778	\$11,336	2021	429271-1						
X061A	Widen / realign Perimeter Rd near the MIA AOA South Gate, replace Tamiami Canal bridge, and reroute roadway to NW 42nd Ct onto NW 20th St east of Airport's Fuel Farm, to address the public right-of-way conveyance, and concurrency requirements. This provides continuous, unimpeded public access to MIA's terminal via a fully improved Perimeter Rd and Central Blvd preventing potential road closure during high threat alert levels near vulnerable												
	FY 2021 funds reprogrammed from FM 438818-1						Activity /Phase	Funding Source	Proposed Funding (in \$000s)				
								2019 - 2020	2020 - 2021	2021 - 2022	2022 - 2023	2023 - 2024	
	CONSTRUCTION							DDR	0	72	0	0	0
	CONSTRUCTION							DPTO	0	481	0	0	0
CONSTRUCTION							LF	0	553	0	0	0	


MIAMI-DADE TRANSPORTATION PLANNING ORGANIZATION
TRANSPORTATION IMPROVEMENT PROGRAM
AVIATION DEVELOPMENT
(All Projects are at Miami International Airport - MIA and General Aviation Airports)

TPO Project No	Facility/Project Name	Type of Work	L RTP Ref	Project Cost (\$000s)	Prior Years Funding (\$000s)	Construction Year	FDOT Work Program Number	Federal Aid Number				
Agency Project No	Detailed Project Description											
	Status	Remarks/Comments										
APY004A	Miami Executive Airport (TMB) Fire Station Addition	Airport Miscellaneous Improvements	C-6	\$188	\$0	2021	FM 438812-1					
Y004A	Construct a permanent shelter (30'X60'25') for an ARFF tract at Kendall-Tamiami Executive Airport. A permanent shelter is needed.											
						Activity /Phase	Funding Source	Proposed Funding (in \$000s)				
								2019 - 2020	2020 - 2021	2021 - 2022	2022 - 2023	2023 - 2024
						CONSTRUCTION	DPTO	0	150	0	0	0
						CONSTRUCTION	LF	0	38	0	0	0
APY005A	Miami Executive Airport (TMB) Runway 9R/27L Pave Shoulder	Widen Runway	C-6	\$2,000	\$0	2023	431130 - 6					
Y005A	Add paved shoulders to the primary IFR runway 9R-27L, following completed shoulder extensions westernmost 1000 ft. Additional shoulders along the remaining 5000 ft. will minimize FOD, enhance technician safety and minimize Project will increase the runway capacity to serve the majority of the based aircraft operations.											
						Activity /Phase	Funding Source	Proposed Funding (in \$000s)				
								2019 - 2020	2020 - 2021	2021 - 2022	2022 - 2023	2023 - 2024
						CONSTRUCTION	DDR	0	0	0	1,600	0
						CONSTRUCTION	LF	0	0	0	400	0
APY007A	Miami-Opa Locka Executive Airport (OPF) Widen Taxiway "P" to Provide ADG IV	Widen Taxiway (Standards)	C-6	\$263	\$0	2023	442409-1					
Y007A	Design taxiway orientation of "P" from H to C for parallel Group IV design aircraft. Decommission and remove all signs and lighting; grade and pave to new orientation. Project is required to accommodate aircrafts of Design Group IV.											
						Activity /Phase	Funding Source	Proposed Funding (in \$000s)				
	Planning				FM 442409-1			2019 - 2020	2020 - 2021	2021 - 2022	2022 - 2023	2023 - 2024
						CONSTRUCTION	DPTO	0	0	0	210	0
						CONSTRUCTION	LF	0	0	0	53	0

MIAMI-DADE TRANSPORTATION PLANNING ORGANIZATION
TRANSPORTATION IMPROVEMENT PROGRAM
AVIATION DEVELOPMENT
(All Projects are at Miami International Airport - MIA and General Aviation Airports)

TPO Project No	Facility/Project Name	Type of Work	L RTP Ref	Project Cost (\$000s)	Prior Years Funding (\$000s)	Construction Year	FDOT Work Program Number	Federal Aid Number				
Agency Project No	Detailed Project Description											
	Status	Remarks/Comments										
APY008A	Miami Homestead General Aviation Airport (X51) Re-Establish & Overhaul Segmented Circle	Improve Utilities	C-6	\$500	\$0	2023	431127-3					
Y008A	FAA-required segmented circle needs to be replaced/improved to provide critical visual indication to pilots overflying the airport regarding the runway traffic pattern flow. Project allows to meet the FAA requirements for non-towered airports, and increases safety and efficiency of airport traffic.											
	Planning					Activity /Phase	Funding Source	Proposed Funding (in \$000s)				
								2019 - 2020	2020 - 2021	2021 - 2022	2022 - 2023	2023 - 2024
						CONSTRUCTION	DDR	0	0	0	400	0
					CONSTRUCTION	LFF	0	0	0	100	0	
APY009A	Dade-Collier Training and Transition Airport (TNT) Power Distribution & Airfield Light Feeder	Improve Utilities	C-6	\$256	\$0	2023	438612-1					
Y009A	Installation of power distribution equipment to feed TNT's airfield to maintain continuous Airport operations, and to prevent periodic interruptions in power supply to airfield, communication links and other Airport facilities. This project will enhance capacity at the Airport by providing required energy infrastructure system on the existing Airport property and facilities.											
						Activity /Phase	Funding Source	Proposed Funding (in \$000s)				
								2019 - 2020	2020 - 2021	2021 - 2022	2022 - 2023	2023 - 2024
						CONSTRUCTION	DPTO	0	0	0	205	0
					CONSTRUCTION	LF	0	0	0	51	0	
APY134A	Opa-Locka Executive Airport (OPF) Taxiways Y & D Rehabilitation	Taxiway Rehabilitation		\$625	\$500	2019	PFL0012508					
Y134A	Survey, milling, proof roll and prime exposed base, resurfacing and replacement of markings & striping of Taxiways Y and D. The Pavement Condition Index (PCI) for certain Taxiways' Y & D segments ranges from 21 to 49 which indicated "poor condition" that requires rehabilitation.											
		FY 2019 funding of \$500,000 reprogrammed from project FM 423288 (FOD).			Activity /Phase	Funding Source	Proposed Funding (in \$000s)					
								2019 - 2020	2020 - 2021	2021 - 2022	2022 - 2023	2023 - 2024

MIAMI-DADE TRANSPORTATION PLANNING ORGANIZATION
TRANSPORTATION IMPROVEMENT PROGRAM
AVIATION DEVELOPMENT
(All Projects are at Miami International Airport - MIA and General Aviation Airports)

TPO Project No	Facility/Project Name	Type of Work	L RTP Ref	Project Cost (\$000s)	Prior Years Funding (\$000s)	Construction Year	FDOT Work Program Number	Federal Aid Number	
Agency Project No	Detailed Project Description								
	Status	Remarks/Comments							

APY155A	X-51 Security Upgrades	Improve Airport / Miscellaneous Improvements		\$170	\$136	2019	PFL0012539				
Y155A	Deployment of Security Access Control Underground Conduit for security cameras at Homestead General Aviation Airport. The Security Access Control Underground Conduit will enhance the airport security.										
	Pre-Bid	NTP expected by the end of February 2019.				Activity /Phase	Funding Source	Proposed Funding (in \$000s)			
								2019 - 2020	2020 - 2021	2021 - 2022	2022 - 2023
					CONSTRUCTION	LF	0	0	0	0	0
					CONSTRUCTION	SS	0	0	0	0	0

Yearly Total	\$30,136	\$22,384	\$28,420	\$25,237	\$27,226
5 Year TIP Total					133,403

Transportation Improvement Program (TIP)

Part Two: 5-Year Project Listing Multimodal Seaport Development



PORT MIAMI



Private Sector



Miami-Dade Transportation
Planning Organization



Fiscal Years 2019/2020 - 2023/2024
Transportation Improvement Program

MULTIMODAL SEAPORT DEVELOPMENT

The Dante B. Fascell Port of Miami-Dade (“PortMiami”)

Transportation Improvement Program Strategy

Port Miami (Port) is known as the Cruise Capital of the World with more than 5.5 million passengers annually, 22 cruise lines and 1,217 ship calls. As a cargo gateway center, the Port handles more than 1.08 million twenty-foot equivalent units (TEU’s) annually. The Port’s Transportation Improvement Program (TIP) is comprised of a total of \$597 million in funded projects over the next five years, reflecting the Port’s aggressive strategy for optimizing land use and enhancing throughput capacity to meet the demands of the cargo and cruise industries.

As part of the Capital Development Program, the Port is dedicated to meet and exceed industry demands by supporting the following Capital Improvement Projects:

- Construction of Terminals
- Roadway project for new Cruise Terminals
- Modernization of Cargo Terminals with electric rubber tire gantry (RTG) cranes
- Modernization of Cargo Gates
- Additional Gantry Cranes
- Bulkhead Improvements
- Seaport Security

The Port continues to assertively seek grant funding from local, state and federal sources. The TIP reflects participation from the Florida Department of Transportation (FDOT) with \$3.9 million in support of cruise terminals and other port infrastructure projects. The U.S. Department of Transportation Nationally Significant Freight and Highway (INFRA Grants), awarded \$7 million for the “Port Miami Truck Gate Innovation” project. The Department of Homeland Security also awarded \$364,800 in support of security projects. These agencies and the Port’s partners continue to be part of the established goals to support the Master Plan program and to accommodate growth.

Although the majority of the Port’s CIP funding is currently designated as “FF”, Future Funding, it is predicated from recently executed and pending Agreements with our cruise line and cargo yard operator partners. The ability to acquire funding is a result from two revenue streams: (1) Contractual increases to revenues from cargo throughput and cruise line passenger movements and (2) contractual obligations from our partners (P3 agreements) to make substantial capital contributions and reimbursements for the CIP projects.

Port Miami Accomplishments

New Cruise Terminal A

The new Cruise Terminal A, completed in November 2018, is also called “The Crown of Miami”. This state-of-the-art facility was built in collaboration with Royal Caribbean and is an architectural marvel. The new terminal serves as homeport to some of Royal Caribbean's largest ships. For the terminal's opening, Port Miami welcomed Royal Caribbean's Symphony of the Seas, an innovative 5,400 passenger ship. This 18-deck cruise ship is currently the largest passenger ship in the world, measuring 1,188 feet long.

Port Miami Current Projects

Gantry Cranes

The Port has six Super Post Panamax Gantry cranes and needs three more to effectively service two Post Panamax cargo vessels simultaneously. Thus, the Port is in the process of acquiring the three new cranes. These cranes will have a loading capacity of up to 14,000 TEUs increasing cargo productivity.

Cargo Yard Modernization

Port Miami continues to make tremendous investments in order to service larger cargo vessels by dredging the channel, purchasing new cranes, and constructing a tunnel with direct access to the national highway system. With the growth in volume of containers forecasted, the port must concentrate on the modernization of its cargo yards through the investment in electric rubber tire gantry (RTG) cranes. This project, in partnership with South Florida Container terminal Operator (SFCT) is structured to accommodate cargo capacity increases on a smaller footprint. The RTG system will increased cargo handling efficiently by at least 40%.

Truck Gate Innovation

The project will increase cargo efficiency by reducing truck processing speed times, increase traffic flow and adding Radio Frequency Identification (RFID) technology. This will result in faster truck processing time at the gates while enhancing security, thus reducing trucks idling time.

Bulkheads

The Port is investing in construction technologies to extend the life of its bulkheads. To improve the cruise berths, the Port will implement corrosion protection and seafloor stabilization, while construction methods for the bulkheads along the cargo berths are still being analyzed. The Port will be constructing new cruise berths for the next generation of cruise vessels.

Cruise Terminal Expansion

In keeping with its designation as Cruise Capital of the World, Port Miami embarked on a cruise expansion program aimed at servicing the larger cruise ships while providing the most modern facilities for the convenience of the passengers. These projects include upgrading and expanding existing terminals as well as construction of new terminals.

First, in partnership with Norwegian Cruise Line (NCL) the Port is now building new cruise terminal B just in time to welcome the Norwegian Encore to her homeport Miami.

This will allow the port to consolidate existing cruise terminal B and C to Cruise Terminal C building.

There is an executed Memorandum of Understanding (MOU) between Port Miami and Virgin Cruises for the construction of a new cruise terminal on the northwest corner of the Port.

Also, seizing on opportunities for additional passengers, Port Miami and MSC C.A. cruise lines are negotiating the terms of a new agreement to construct a new cruise terminal to bring its largest vessel on order to the world-class, capable of carrying approximately 7,000 passengers.

MIAMI-DADE TRANSPORTATION PLANNING ORGANIZATION
TRANSPORTATION IMPROVEMENT PROGRAM
MIAMI-DADE SEAPORT DEPARTMENT
(All Projects are located at the Seaport, unless otherwise noted)

TPO Project No	Facility/Project Name	Type of Work	LRTP Ref	Project Cost (\$000s)	Prior Years Funding (\$000s)	Construction Year	FDOT Work Program Number	PORT MIAMI							
Agency Project No	Detailed Project Description														
Status	Remarks/Comments														
SP2000000028	Channel Modifications	Channel Modifications	C-6	\$23,000	\$3,200										
2000000028	Miami Harbor Study and modifications														
	Planning & Environmental	USACE funding	Activity /Phase	Funding Source	Proposed Funding (in \$000s)					2019 - 2020	2020 - 2021	2021 - 2022	2022 - 2023	2023 - 2024	
PROJECT DEVELOPMENT AND ENVIRONMENTAL							FF	1,000	4,000	7,100	5,900	1,800			
SP2000000131	Purchase of Cranes	Purchase of cranes	C-6	\$44,600	\$12,600	2019	4311261 & 4311261								
2000000131	Purchasing of up to four additional Post Panamax Cranes for efficient handling of cargo.														
	Procurement	FDOT-Participation In FY17/18 \$6 M and FY18/19 \$10 M	Activity /Phase	Funding Source	Proposed Funding (in \$000s)					2019 - 2020	2020 - 2021	2021 - 2022	2022 - 2023	2023 - 2024	
CAPITAL							FF	32,000	0	0	0	0			
SP2000000570	Cruise Road for Terminal AA	Cruise Road to Tunnel	C-6	\$16,600	\$300	2020									
2000000570	New cruise terminal AA road and utilities for expanded operations.														
	Design	Project under preliminary design	Activity /Phase	Funding Source	Proposed Funding (in \$000s)					2019 - 2020	2020 - 2021	2021 - 2022	2022 - 2023	2023 - 2024	
CONSTRUCTION							FF	3,100	8,200	5,000	0	0			

MIAMI-DADE TRANSPORTATION PLANNING ORGANIZATION
TRANSPORTATION IMPROVEMENT PROGRAM
MIAMI-DADE SEAPORT DEPARTMENT
(All Projects are located at the Seaport, unless otherwise noted)

TPO Project No	Facility/Project Name	Type of Work	LRTP Ref	Project Cost (\$000s)	Prior Years Funding (\$000s)	Construction Year	FDOT Work Program Number	PORT MIAMI					
Agency Project No	Detailed Project Description												
Status	Remarks/Comments												
SP2000000571	Cruise Terminal B	New Cruise Terminal	C-6	\$235,300	\$226,700	2020							
2000000571	New Cruise Terminal												
	Construction	Agreement executed with NCL for this facility			Activity /Phase	Funding Source	Proposed Funding (in \$000s)						
								2019 - 2020	2020 - 2021	2021 - 2022	2022 - 2023	2023 - 2024	
							CONSTRUCTION	FF	1,600	0	0	0	0
SP2000000572	Inland Port	Inland Port Development for Cargo	C-6	\$20,000	\$0	2021	44061719401						
2000000572	This is an off Port development container storage and transfer staging areas study.												
	Planning study only	FDOT Participation in FY17/18 \$200K			Activity /Phase	Funding Source	Proposed Funding (in \$000s)						
								2019 - 2020	2020 - 2021	2021 - 2022	2022 - 2023	2023 - 2024	
							PLANNING	FF	200	10,000	9,800	0	0
SP2000000724	CT Roadways	New Cruise Blvd. Roadway Extension	C-6	\$25,123	\$13,723	2020							
2000000724	New cruise roadways to handle additional traffic for the new cruise terminals 5A, A, B, C.												
	Planning/design				Activity /Phase	Funding Source	Proposed Funding (in \$000s)						
								2019 - 2020	2020 - 2021	2021 - 2022	2022 - 2023	2023 - 2024	
							CONSTRUCTION	FF	6,500	4,900	0	0	0

MIAMI-DADE TRANSPORTATION PLANNING ORGANIZATION
TRANSPORTATION IMPROVEMENT PROGRAM
MIAMI-DADE SEAPORT DEPARTMENT
(All Projects are located at the Seaport, unless otherwise noted)

TPO Project No	Facility/Project Name	Type of Work	LRTP Ref	Project Cost (\$000s)	Prior Years Funding (\$000s)	Construction Year	FDOT Work Program Number	PORT MIAMI				
Agency Project No	Detailed Project Description											
Status	Remarks/Comments											
SP200000923	Cruise Terminal C	Cruise terminal improvements	C-6	\$24,400	\$22,430	2020						
200000923	Renovations to combine cruise Terminals B and C to CT C for new vessels for various cruise lines. Conversion includes building, passenger boarding bridges and waterside improvements.											
	Underway	FDOT participation in FY18/19 3.8 million			Activity /Phase	Funding Source	Proposed Funding (in \$000s)					
							2019 - 2020	2020 - 2021	2021 - 2022	2022 - 2023	2023 - 2024	
					CONSTRUCTION	FF	1,970	0	0	0	0	
SP200000978	New CT H	New Cruise Terminal-H		\$180,000	\$6,900	2020						
200000978	The construction of a new passenger CT H in the northwest corner of the Port.											
	Planning/Design				Activity /Phase	Funding Source	Proposed Funding (in \$000s)					
							2019 - 2020	2020 - 2021	2021 - 2022	2022 - 2023	2023 - 2024	
					CONSTRUCTION	FF	85,000	88,000	100	0	0	
SP200000979	New Project	Cruise Terminal F- Phase 2		\$138,100	\$1,100	2020						
200000979	Phase 2 of CT F expansion to accommodate new vessels.											
	Planning/Design				Activity /Phase	Funding Source	Proposed Funding (in \$000s)					
							2019 - 2020	2020 - 2021	2021 - 2022	2022 - 2023	2023 - 2024	
					CONSTRUCTION	FF	26,000	69,000	42,000	0	0	

MIAMI-DADE TRANSPORTATION PLANNING ORGANIZATION
TRANSPORTATION IMPROVEMENT PROGRAM
MIAMI-DADE SEAPORT DEPARTMENT
(All Projects are located at the Seaport, unless otherwise noted)

TPO Project No	Facility/Project Name	Type of Work	LRTP Ref	Project Cost (\$000s)	Prior Years Funding (\$000s)	Construction Year	FDOT Work Program Number	PORT MIAMI				
Agency Project No	Detailed Project Description											
Status	Remarks/Comments											
SP200000980	Port Miami Multi-modal Terminal	New Cruise Terminal K		\$180,000	\$950	2020						
200000980	Design and construction of a new CT K to accommodate passenger growth.											
	Planning/Design		Activity /Phase	Funding Source	Proposed Funding (in \$000s)							
					2019 - 2020	2020 - 2021	2021 - 2022	2022 - 2023	2023 - 2024			
			CONSTRUCTION	FF	15,000	54,000	73,000	37,000	50			
SP200000981	New Project	New Cruise Terminal AAA		\$180,000	\$3,000	2020						
200000981	Design and construction of a new cruise terminal AAA.											
	Planning/Design		Activity /Phase	Funding Source	Proposed Funding (in \$000s)							
					2019 - 2020	2020 - 2021	2021 - 2022	2022 - 2023	2023 - 2024			
			CONSTRUCTION	FF	34,000	89,000	54,000	0	0			
SP6410330	Various Facility Moves	Facility Moves	C-6	\$3,200	\$0							
6410330	The movement of customer warehouses or other facilities as determined.											
	Planning		Activity /Phase	Funding Source	Proposed Funding (in \$000s)							
					2019 - 2020	2020 - 2021	2021 - 2022	2022 - 2023	2023 - 2024			
			CAPITAL	FF	0	0	0	0	3,200			

MIAMI-DADE TRANSPORTATION PLANNING ORGANIZATION
TRANSPORTATION IMPROVEMENT PROGRAM
MIAMI-DADE SEAPORT DEPARTMENT
(All Projects are located at the Seaport, unless otherwise noted)

TPO Project No	Facility/Project Name	Type of Work	L RTP Ref	Project Cost (\$000s)	Prior Years Funding (\$000s)	Construction Year	FDOT Work Program Number	PORT MIAMI				
Agency Project No	Detailed Project Description											
Status	Remarks/Comments											
SP641540	Federal Inspection Facility	Federal Inspection Facility	C-6	\$16,500	\$1,300	2020						
641540	Build a new facility to accommodate all federal inspection operations on port.											
	Under Design					Activity /Phase	Funding Source	Proposed Funding (in \$000s)				
								2019 - 2020	2020 - 2021	2021 - 2022	2022 - 2023	2023 - 2024
						CONSTRUCTION	FF	10,000	5,200	0	0	0
SP642930	Port Miami Multi-modal Terminal	Cruise Terminal J Improvements	C-6	\$4,100	\$3,700	2020						
642930	Upgrade and remodel CT J to attract luxury cruises.											
	Under Construction	FDOT Participation with prior year funding				Activity /Phase	Funding Source	Proposed Funding (in \$000s)				
								2019 - 2020	2020 - 2021	2021 - 2022	2022 - 2023	2023 - 2024
						CONSTRUCTION	FF	400	0	0	0	0
SP644010	Cargo Gate- Modifications	Cargo Gate Modifications	C-6	\$15,800	\$700	2020	4406161					
644010	Cargo Gate Modifications/ consolidation and process improvements.											
	Design	FDOT participation in FY17/18 \$2 M				Activity /Phase	Funding Source	Proposed Funding (in \$000s)				
								2019 - 2020	2020 - 2021	2021 - 2022	2022 - 2023	2023 - 2024
						CONSTRUCTION	FF	2,900	3,400	3,400	0	0
						CAPITAL	INPROG	7,000	0	0	0	0

MIAMI-DADE TRANSPORTATION PLANNING ORGANIZATION
TRANSPORTATION IMPROVEMENT PROGRAM
MIAMI-DADE SEAPORT DEPARTMENT
(All Projects are located at the Seaport, unless otherwise noted)

TPO Project No	Facility/Project Name	Type of Work	LRTP Ref	Project Cost (\$000s)	Prior Years Funding (\$000s)	Construction Year	FDOT Work Program Number	PORT MIAMI				
Agency Project No	Detailed Project Description											
	Status	Remarks/Comments										
SP644300	Terminal Bulkheads Future Repairs	Program for cruise terminal bulkhead repairs bays 0-65b	C-6	\$234,200	\$6,200	2020						
644300	Includes but is not limited to, scouring repairs, seafloor stabilization, cathodic protection.											
	Planning/Design					Activity /Phase	Funding Source	Proposed Funding (in \$000s)				
						CONSTRUCTION	FF	2019 - 2020	2020 - 2021	2021 - 2022	2022 - 2023	2023 - 2024
								13,000	49,000	72,000	42,000	52,000
SP644520	Container Yard Improvements Seaboard	Container Yard Improvements	C-6	\$37,600	\$6,900	2020						
644520	Redevelopmnet of the container yard area, to include demolition of shed E and G, permanent paving and relocation of USDA building.											
		Tenant financing in prior years & current				Activity /Phase	Funding Source	Proposed Funding (in \$000s)				
						CONSTRUCTION	FF	2019 - 2020	2020 - 2021	2021 - 2022	2022 - 2023	2023 - 2024
						CONSTRUCTION	PRIV	5,900	4,300	19,500	0	0
								1,000	0	0	0	0

MIAMI-DADE TRANSPORTATION PLANNING ORGANIZATION
TRANSPORTATION IMPROVEMENT PROGRAM
MIAMI-DADE SEAPORT DEPARTMENT
(All Projects are located at the Seaport, unless otherwise noted)

TPO Project No	Facility/Project Name	Type of Work	LRTP Ref	Project Cost (\$000s)	Prior Years Funding (\$000s)	Construction Year	FDOT Work Program Number	PORTMIAMI				
Agency Project No	Detailed Project Description											
Status	Remarks/Comments											
SP645430	Infrastructure Improvements	Infrastructure Improvements	C-6	\$192,995	\$10,155	2020	4380291,4406171,43 33631,444898					
645430	To accommodate industry demand for passenger and cargo, infrastructure improvements include, but are not limited to cranes, cruise terminals, security, IT, recycling export, container storage, parking, PBB's, mooring bollards, roadway, and bulkheads.											
	Under Construction	Update and improve various infrastructure portions of the Port to keep up with industry demands. FDOT Participation in previous years	Activity /Phase	Funding Source	Proposed Funding (in \$000s)							
					2019 - 2020	2020 - 2021	2021 - 2022	2022 - 2023	2023 - 2024			
					CONSTRUCTION	FF	12,030	12,880	10,650	20,580	120,500	
CONSTRUCTION	GMR	3,900	0	0	0	0						
CONSTRUCTION	GMR	0	2,300	0	0	0						
SP646300	Cargo Bulkheads Rehabilitation	Cargo Bulkhead Rehabilitation	C-6	\$30,000	\$12,511	2020						
646300	Repair and Improvements to south bulkheads.											
			Activity /Phase	Funding Source	Proposed Funding (in \$000s)							
					2019 - 2020	2020 - 2021	2021 - 2022	2022 - 2023	2023 - 2024			
CONSTRUCTION	FF	15,000	3,700	0	0	0						

MIAMI-DADE TRANSPORTATION PLANNING ORGANIZATION
TRANSPORTATION IMPROVEMENT PROGRAM
MIAMI-DADE SEAPORT DEPARTMENT
(All Projects are located at the Seaport, unless otherwise noted)

TPO Project No	Facility/Project Name	Type of Work	LRTP Ref	Project Cost (\$000s)	Prior Years Funding (\$000s)	Construction Year	FDOT Work Program Number	PORTMIAMI
Agency Project No	Detailed Project Description							
	Status	Remarks/Comments						

SP647150	South Florida Container Terminals	SFCT-Cargo Yard densification	C-6	\$39,000	\$1,200	2020	4406161				
647150	South Florida Container Terminal pavement and drainage of the cargo yard for the Rubber Tired Gantry cranes.										
	Construction	FDOT participation in FY17/18 \$11.4 M.			Activity /Phase	Funding Source	Proposed Funding (in \$000s)				
							2019 - 2020	2020 - 2021	2021 - 2022	2022 - 2023	2023 - 2024
					CONSTRUCTION	FF	15,000	21,000	1,800	0	0

SP647720	Water & Sewer upgrades at various locations	Water and Sewer Upgrades	C-6	\$19,900	\$5,500	2020					
647720	Upgrade the sanitary sewer line and force main to larger capacity to accommodate future growth.										
					Activity /Phase	Funding Source	Proposed Funding (in \$000s)				
							2019 - 2020	2020 - 2021	2021 - 2022	2022 - 2023	2023 - 2024
					CONSTRUCTION	FF	1,500	12,900	0	0	0

Yearly Total	294,000	441,780	298,350	105,480	177,550
5 Year TIP Total			\$1,317,160		

Transportation Improvement Program (TIP)

Part Two: 5-Year Project Listing Public Transportation Improvements



PORTMIAMI



Private Sector



Miami-Dade Transportation
Planning Organization



Fiscal Years 2019/2020 - 2023/2024 Transportation Improvement Program

PUBLIC TRANSPORTATION IMPROVEMENTS

Miami-Dade County Department of Transportation and Public Works (DTPW)

(Formerly known as Miami-Dade Transit)

Specific Aspects of the Program

The FYs 2019/2020 through 2023/2024 Transportation Improvement Program includes funding over the next five years for the following projects:

Urban Corridor Development

Urban Corridor Development: State Transit Corridor Program operation and maintenance funds will be used for the continuation of several successful South Miami-Dade Transitway routes, as well as the Flagler MAX route, the Kendall Cruiser and various 95 Express routes.

Ongoing Projects

NW 12th Street and the HEFT (Dolphin Station)

Property owned by the Florida Department of Transportation (FDOT) located adjacent to the intersection of the Homestead Extension of the Florida Turnpike (HEFT), SR 836 and NW 12th Street has been identified as a strategic location for a transit center with a park-and-ride facility. This transit center would support the SR 836 Express Bus Service project and provide a potential terminus or stop for several local bus routes serving the Dolphin Mall and nearby cities of Sweetwater and Doral. Construction of the facility was completed in 2018. The facility has been completed and is currently being transferred to Miami-Dade Expressway Authority (MDX) for operation and maintenance.

Summary Highlights of SMART Plan Corridors

On April 21, 2016, Miami-Dade TPO Governing Board unanimously adopted and endorsed the Strategic Miami Area Rapid Transit Plan (SMART Plan) under TPO Resolution No. 26-16, which includes six (6) rapid transit corridors and a Bus Express Rapid Transit (BERT) network. Since then, implementation of the SMART Plan has become a top priority of the Miami-Dade County Department of Transportation and Public Works (DTPW). FDOT District Six and DTPW staff have begun the development of Project Environmental studies as follows:

Beach Corridor

The Beach Corridor project will serve the cities of Miami and Miami Beach along a 9.7-mile corridor, crossing Biscayne Bay to link Miami Design District/ Midtown Miami and Downtown Miami to Miami Beach. The Beach Corridor area is an epicenter for population and economic growth and a major employment center and tourist destination in the region. As a result, the roadways between Miami and Miami Beach are typically heavily congested. This high bus transit ridership corridor has been identified as a candidate for consideration for premium transit over the past two decades, as part of a strategy to address east-west directional travel demands.

In 2017 the Department of Transportation and Public Works (DTPW) initiated the Project Development & Environment (PD&E) study to evaluate the implementation of the Beach Corridor Rapid Transit Project. The study aims to identify locations for transit stations, Park and Ride/transit terminal facilities, and the implementation of a cost-effective, high-ridership, new premium transit service with supporting pedestrian and bicycle facilities. The Tier I evaluation considered seven rapid transit alternatives and developed alignments which recommended further analysis of four rapid transit alternatives. Additionally, a Miami Corridor Analysis report was completed to analyze north-south corridors that connect Midtown to Downtown Miami. Currently, the Tier II evaluation of the four shortlisted rapid transit alternatives is in progress.

East-West Corridor

The East-West Corridor project will run approximately 10 miles from the Miami Intermodal Center (MIC) at the Miami International Airport (MIA) west along the SR-836/Dolphin Expressway, to the Turnpike in the vicinity of Florida International University (FIU). It will provide multimodal solutions for severe traffic congestion along SR-836, the only east-west expressway in central Miami-Dade County. This project will also serve major activity centers including FIU, Miami International Airport, the Miami Intermodal Center (MIC), and Downtown Miami while transporting riders to and from major employment areas (Doral, Health District, Central Business District, Brickell, etc.).

In 2017, DTPW initiated a Project Development & Environment (PD&E) Study to evaluate the implementation of the East-West Rapid Transit Project. The study aims to identify locations for transit stations, Park-and-Ride/transit terminal facilities, and the implementation of a cost-effective, high-ridership, new premium transit service with supporting pedestrian and bicycle facilities.

The Tier I evaluation explored Bus Rapid Transit (BRT), Heavy Rail Transit (HRT), and Commuter Rail Transit (CRT) alternatives which were presented for public feedback at the Public Corridor Workshops on exclusive lanes. Based on the Tier I evaluation, BRT and HRT alternatives were recommended for further analysis.

Currently, the Tier II evaluation of the two shortlisted rapid transit alternatives is in progress. The first hub of the East-West Corridor broke ground in January 2017 with the Dolphin Station Park- and-Ride Transit Terminal Facility, which is located off NW 12 Street just west of Florida’s Turnpike and expected to open in summer of 2019. The Panther Station, which will be located at Florida International University’s Modesto Maidique Campus; and the Tamiami Station, which will be located at the corner of SW 8 Street and 147 Avenue will also service the East-West Corridor.

A project kick-off meeting was held in March 2017. The study is scheduled for completion in 2020.

Kendall Corridor

The Kendall Corridor project is 10 miles from the Dadeland North Metrorail Station west along SR 94/Kendall Drive/SW 88th Street to approximately SW 162nd Avenue. This project provides multimodal solutions for severe traffic congestion along Kendall Drive, one of the most congested east-west arterial roadways in Miami-Dade County. The project facilitates the highest demand movement of passengers to and from West Kendall to Downtown Miami.

In 2016, FDOT, District Six, initiated a Project Development & Environment (PD&E) Study to evaluate the implementation of rapid transit along State Road (SR) 94/Kendall Drive/SW 88 Street from SR 997/Krome Avenue/SW 177 Avenue to the Dadeland North Metrorail Station.

This Study is focusing on improving Kendall Drive through the implementation of a cost-effective, high-ridership, new premium transit service with supporting pedestrian and bicycle facilities. Premium transit modes being evaluated include Bus Rapid Transit (BRT), Light Rail Transit (LRT), Heavy Rail Transit (HRT), and Metrorail at-grade (powered by overhead lines), on exclusive lanes. Five alternatives are currently being evaluated and compared with the expectation of presenting a recommended alternative by Summer 2019.

North Corridor

The North Corridor project is approximately 9.5 miles from the Dr. Martin Luther King Jr. Metrorail Station north along NW 27th Avenue to NW 215th Street. It will connect the cities of Miami, Opa-Locka, and Miami Gardens with major activity centers, including the Miami-Dade College North Campus, North Dade Health Center, St. Thomas University, Florida Memorial College, Miami Jobs Corps Center, Hard Rock Stadium (home of NFL Miami Dolphins and University of Miami), and Calder Race Course. At the northern end of the project, a new park-and-ride/ transit terminal facility will be constructed to provide a connection to Metrobus and Broward County Transit (BCT) routes. The long-term vision includes transit-oriented development (TOD) at the new Unity Station at NW 215th Street.

In 2016, FDOT, District Six, initiated a Project Development & Environment (PD&E) Study to study the implementation of rapid transit service and infrastructure along NW 27th Avenue from NW 215th Street to approximately NW 38th Street and from the Miami Intermodal Center (MIC) at Miami International Airport (MIA) to NW 27th Avenue via State Road (SR) 112. The study focuses on providing transit stations/stops located along the various transitways within the study limits. Rapid transit modes such as Bus Rapid Transit (BRT) and rail were evaluated within the North Corridor that is to be part of an overall interconnected premium transit network.

Northeast Corridor

The Northeast Corridor is a regional connection that links Miami-Dade County with neighbors to the north via the Florida East Coast (FEC) railway. It extends approximately 14 miles through the historic core of the County and links Aventura, North Miami, North Miami Beach, and Miami Shores with the County's Central Business District located in Downtown Miami. FDOT District Four is currently leading this effort.

South Dade Transitway Corridor

The South corridor (South Dade Transitway) runs approximately 20 miles from the Dadeland South Metrorail Station along the existing Transitway (aka Busway) to the SW 344th Street Park-and-Ride/Transit Terminal Facility. It will connect Florida City, City of Homestead, Town of Cutler Bay, Village of Palmetto Bay, and Village of Pinecrest, which represent the fastest population growth in Miami-Dade County. This project facilitates the highest demand movement of passengers to and from southern Miami-Dade to Downtown Miami.

In 2017, DTPW initiated a Project Development & Environment (PD&E) Study to evaluate proposed transportation solutions along the South Dade Transitway. On August 30, 2018, the Miami-Dade TPO voted on the Locally Preferred Alternative (LPA) for the South Dade Transitway Corridor and selected Bus Rapid Transit (BRT) as the most feasible mode of transportation for this corridor based on the recommendation of the PD&E study.

The project was entered into the Project Development phase of the Federal Transit Administration's Capital Investment Grant (CIG) Small Starts program on Oct 26, 2018. The construction of the project is estimated to be completed in 2022.

Once completed, the South Corridor BRT will provide rail-like travel time, iconic stations, level boarding through all doors, and pre-paid fares for speedy access. The BRT upgrades will also provide enhanced safety features and multi-layered service lines on the Transitway.

East-West Corridor Transit-Oriented Development (TOD) Project

The East-West Corridor is one of six premium transit corridors included in the Strategic Miami Area Rapid Transit (SMART) Plan, as endorsed by the Miami-Dade Transportation Planning Organization (TPO) Governing Board, linking the Miami Intermodal Center with Florida International University and the western communities of Miami-Dade County. DTPW will conduct a comprehensive planning effort that will inform land use and transit-supportive planning in the East-West Corridor. In June 2016, DTPW submitted a grant application which was awarded by the Federal Transit Administration (FTA) under the TOD Planning Pilot Program. The grant is funding a study to develop detailed station area plans that will maximize the capacity of potential stations for new jobs, housing and commercial development. This study is scheduled for completion in 2020.

The Underline Phase I - Brickell Backyard Project

The future 10-mile Underline Corridor, running below the Metrorail from the Miami River to Dadeland South Metrorail Station, will create a linear mobility corridor that will enhance connectivity, increase mobility, and improve pedestrian and biking safety for residents and visitors. In 2015, Friends of The Underline, selected a design consultant to develop the Vision and Master Plan for this project. Currently the project is structured in nine phases for development as funding becomes available. The Underline Phase I is known as the Brickell Backyard and extends from the Miami River to SW 13th Street, approximately a ½ mile long. The off-road dedicated bicycle path is located along the west side of the Metrorail structure from the Miami River to SW 8th Street and between the Metrorail Station and SW 13th Street. This phase commenced construction in December 2018 and is expected to open to the public in the 3rd quarter of 2020.

The Underline Phase II - Hammock Trail

The future 10-mile Underline Corridor, running below the Metrorail from the Miami River to Dadeland South Station, will create a linear mobility corridor that will enhance connectivity, increase mobility, and improve pedestrian and biking safety for residents and visitors. Phase II is approximately 2.14 miles in length and will extend the pedestrian and bicycle paths further south from SW 13th Street to SW 19th Avenue. The Design/Build Criteria Package was finalized July of 2018. DTPW received NEPA TYPE 1 CE re-certification for this segment and subsequent notice-to-proceed to advertise. The project is currently in the advertisement phase. Project award is expected by the end of 2019.

The Underline Design/Build Criteria Package – 7 segments

DTPW received State funding to develop the Design-Build Criteria Package for the rest of the 10-mile corridor. The project is currently being advertised with concurrency from FDOT. The Design-Build Criteria Package will provide for all required surveys, trail alignment and its configuration, design of twenty-four (24) intersections and location of amenities. This document will be utilized

to procure the rest of the Underline segments and to provide information to FDOT, municipalities and private developers on the improvements of all remaining intersections. Estimated schedule for the award of the project will take place in the 4th quarter of 2019 and the package completion by the end of the 2020.

NW 27th Avenue and NW 215th Street (Unity Station)

A 14-acre vacant parcel adjacent to the intersection of the Turnpike and NW 27th Avenue has been identified as a strategic park-and-ride/transit terminal facility for the North Corridor (NW 27th Avenue) Premium Transit project which is being studied by the Florida Department of Transportation (FDOT). Up to 350 parking spaces are proposed for this facility which would serve the northernmost station for new premium transit service in the corridor. This park-and-ride/transit terminal facility also provides strategic transit-oriented development (TOD) opportunities.

Palmetto Expressway at NW 74th Street (Palmetto Intermodal Terminal)

DTPW is proceeding with land acquisition and preliminary engineering and design of an intermodal terminal immediately south of the Palmetto Metrorail Station that will include but not be limited to: long-term parking, short-term parking, kiss-and-ride, pool-and-ride and a minimum of 6 bus bays and 2 layover bays.

Park-and-Ride/Transit Terminal Facility at South Dade Transitway (formerly known as Busway) and SW 112th Avenue

DTPW has acquired the existing surface lot located at approximately SW 112th Avenue and the South Miami-Dade Transitway and is in the process of improving the existing surface parking to better serve transit patrons and improve access to the Transitway.

Park-and-Ride/Transit Terminal Facility at South Dade Transitway (formerly known as Busway) and SW 152nd Street:

DTPW received the *Better Utilizing Investments to Leverage Development* (BUILD) grant in 2018 to construct a modernized 511-space parking garage with enhanced amenities at this site. This project is anticipated to be completed in 2022.

Park-and-Ride/Transit Terminal Facility at South Dade Transitway (formerly known as Busway) and SW 168th Street:

DTPW received the *Better Utilizing Investments to Leverage Development* (BUILD) grant in 2018 to construct a modernized 495-space parking garage with enhanced amenities at this site. This project is anticipated to be completed in 2022.

Park-and-Ride/Transit Terminal Facility at South Dade Transitway (formerly known as Busway) and SW 344th Street:

DTPW has identified a need to expand and enhance the existing end-of-the-line transit terminal/park-and-ride facility at SW 344th Street in order to meet future demand for parking along the South Dade Transitway. The project is anticipated to be completed in 2023.

Bus Express Rapid Transit (BERT) Network

Flagler Corridor

In 2016, FDOT, District Six, began a Project Development and Environment (PD&E) study to examine implementation of Premium Transit along SR 968/Flagler Street. The corridor is along Flagler from SW/NW 107th Avenue to the Government Center with branches along SW 8th Street and NW 12th Street west of 107th Avenue.

The primary study objective is to evaluate the implementation of a cost-effective, high-ridership transit system within the SR 968/Flagler Street Corridor that is to be part of an overall interconnected premium transit network. Premium transit modes such as Bus Rapid Transit (BRT) will be evaluated on exclusive transit lanes or reversible transit lanes. The FDOT project team is currently refining and evaluating three alternatives with the expectation of presenting a recommended alternative by summer 2019.

DTPW is coordinating the bus purchase component of this project which includes purchase of 10 new 60-foot alternative fuel buses.

Overall Status Update for SMART Plan BERT Network Implementation

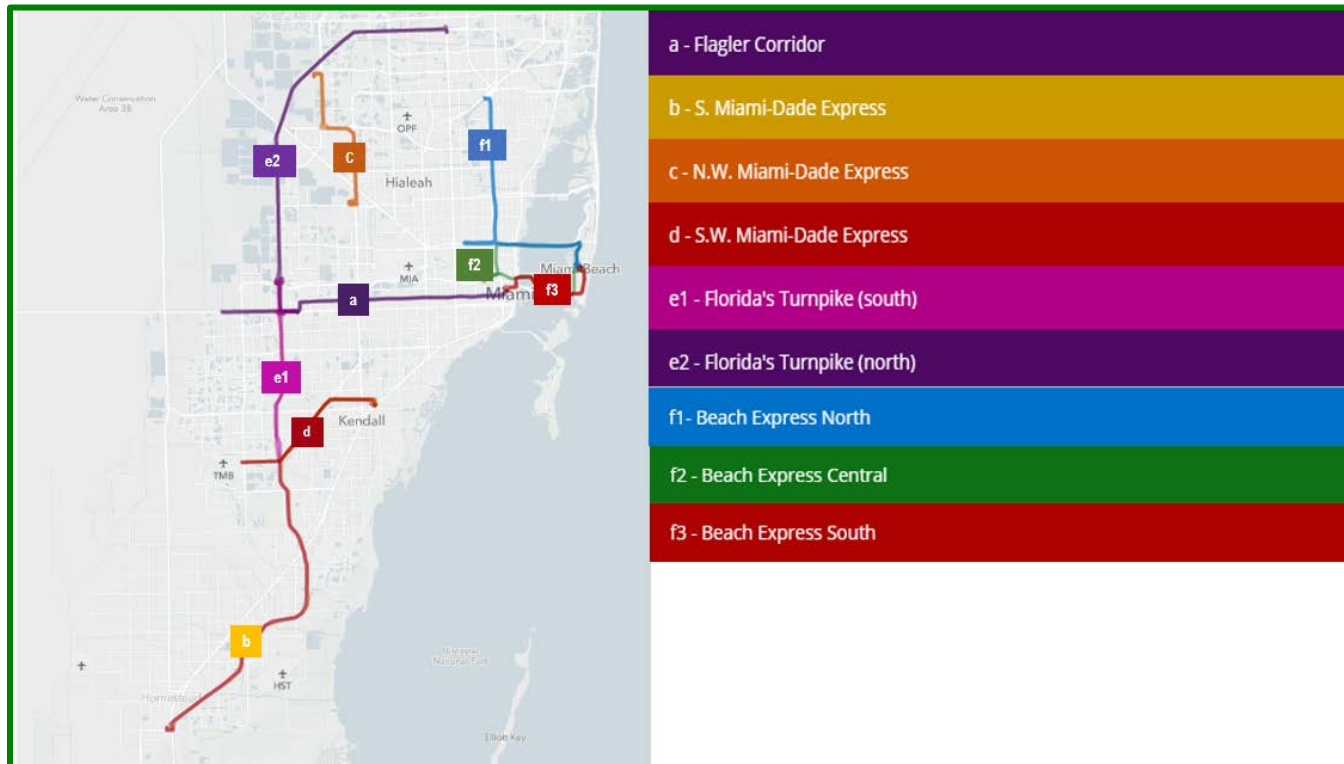
Subsequent to the adoption of the SMART Plan, FDOT and DTPW staff started the planning activities for the implementation of BERT network. DTPW staff has begun assessing the infrastructure needs such as new transit terminals, improvement to or expansion of existing terminals, and new direct roadway/ramp connections, etc. Coordination is also required between DTPW and other transportation agencies such as FDOT, Florida's Turnpike Enterprise (FTE) and Miami-Dade Expressway Authority (MDX) to ensure transit access to roadways are supported. Table 1 presents descriptions of each BERT project as currently planned with additional detail pending completion of further study and planning. Figure 1 shows the complete BERT network with supportive transit terminals.

Table 1 Planning Study Required for Implementation of the BERT Network

SMART Plan Project	Project Description	Distance (miles)	Commission District
Route a - Flagler Corridor	The FDOT project team is currently identifying and refining recommended alternatives for implementing rapid transit along Flagler from 107th Avenue to Government Center with two branches west of 107th Ave - along NW 12th Street to Dolphin Station at approximately NW 122nd Avenue and along SW 8th Street to Tamiami Station at SW 147th Ave. Rapid Transit modes evaluated include Enhanced Bus Service (EBS) Transit in mixed traffic as well as Bus Rapid Transit (BRT) on exclusive or reversible lanes. Multiple routes would be operated over the corridor to connect the various western terminals with destinations to the east.	15.4	5, 6, 10, 11, 12
Route b - S Miami-Dade Express	Express bus route from the SW 344th Street Park-and-Ride/Transit Terminal Facility along the HEFT to the Dadeland North Metrorail Station with an intermediate stop at a future Turnpike/SW 288th Street Park-and-Ride Station.	25.3	7, 9
Route c - NW Miami-Dade Express	Express bus route from the American Dream Station and the I-75/Miami Gardens Dr Station to the Palmetto Metrorail Station.	9.5	12
Route d - SW Miami-Dade Express	Express bus route from the Miami Executive Airport to the Dadeland North Metrorail Station via SR 874 and SR 878.	9	7, 11
Route e1 Florida's Turnpike Express (South)	Express bus route from the SW 344th Street Park-and-Ride/Transit Terminal Facility along the Turnpike to Panther and Dolphin Stations.	30.5	9, 11
Route e2 Florida's Turnpike Express (North)	Express bus route from the FIU Panther Station to the Dolphin Station and along the Turnpike to the American Dream Station/ I-75/Miami Gardens Dr Station and to the Unity Station.	23.3	12, 13
Route f1 - Beach Express North	Express bus route from Golden Glades Intermodal Terminal to the Earlington Heights Metrorail Station, the future Mt Sinai Transit Terminal, and the Miami Beach Convention Center area.	8.2	2, 5
Route f2- Beach Express Central	Express bus route from Civic Center Metrorail Station to the Miami Beach Convention Center area.	6.7	3, 5
Route f3 - Beach Express South	Express bus route from Miami Central Station to the Miami Beach Convention Center area.	6.3	3, 5

A BERT Network study is underway and includes a planning and environmental study to determine origins and destinations along the BERT routes, develop a service plan for the routes, analyze potential traffic mitigation strategies to enhance transit operations, develop conceptual plans for new and/or enhanced park-and-ride facilities, and prepare necessary environmental approvals for anticipated FTA funding. The study is anticipated to be completed by early 2020.

Figure 1 BERT Network



Metrorail New Vehicle Replacement

The Miami-Dade Board of County Commissioners (BCC) and the Citizens' Independent Transportation Trust (CITT) in March 2008 approved the \$380 million procurement of 136 new rail vehicles for replacing the existing fleet. The new vehicles, which are being manufactured at the Hitachi Manufacturing Facility in Medley, feature the latest technological advances which will significantly improve passenger comfort, efficient maintenance and operations. The first vehicles were put into revenue service in November

2017 with the additional vehicles being delivered between 2018 and 2020. Fifty-six (56) new vehicles have been delivered to DTPW, and forty-two (42) new rail cars are operating in revenue service. DTPW anticipates having the full fleet of new rail cars (136 total) assembled and delivered by the end of April 2020.

SW 8th Street and SW 147th Avenue (Tamiami Station)

An 8-acre vacant parcel of land on the SW corner of the intersection at SW 8th Street and SW 147th Avenue has been identified as a strategic park-and-ride/transit terminal facility for the SR 836 Express Bus Service project. The proposed facility will accommodate over 450 parking spaces, which would serve as the western most station for the new premium bus service in the corridor as well as other local bus routes. The estimated completion date is 2021.

Panther Station at Florida International University

Florida International University (FIU) constructed a parking garage along SW 8th Street with ground floor space reserved for a future transit terminal. The location of the new parking garage, between SW 112th Avenue and SW 109th Avenue, presents an access challenge that requires roadway widening to construct bus only lanes and traffic signal improvements to provide bus signal priority at the two intersections along this roadway segment. The new transit terminal would provide eight (8) bus bays. Five (5) of the eight (8) bays are to accommodate the relocation of the existing DTPW routes from the current bus terminal located near SW 107th Avenue/SW 17th Street and provide capacity for future routes such as the SR-836 Express Bus, the Flagler Street Bus Rapid Transit (BRT) and express routes operating on the Homestead Extension of the Florida Turnpike (HEFT). The remaining three (3) bus bays will accommodate circulators/trolleys operated by FIU and adjacent municipalities. The transit center is estimated to be completed in 2022.

SR 836 Express Bus Service

This project would provide premium express transit service along SR 836 from west Miami-Dade County Tamiami Station (SW 8th Street and SW 147th Avenue) to the Miami Intermodal Center (MIC) and Downtown Miami via SW 137th Avenue/SR 836 Extension as well as via the Homestead Extension of the Florida Turnpike (HEFT). This project will feature three routes:

- The first route (Line A) will provide premium express transit service from the proposed Tamiami Station (park-and-ride/transit terminal facility located at SW 8th Street and SW 147th Avenue) to Downtown Miami via SW 8th Street, SW 137th Avenue and SR 836. Service headways will be 10 minutes during the AM/PM peak-hour. The planned long-term improvements for this route will be completed by 2021 using 9 new 60-foot alternative fuel buses.

- The second route (Line B) will provide premium express transit service from the proposed Panther Station at Florida International University's Modesto A. Maidique Campus (MMC) to the MIC via SW 8th Street, SR 821/HEFT and SR 836. This route will operate all day with 20-minute headways. The planned long-term improvements for this route will be completed by 2022 using 3 new 60-foot alternative fuel buses.
- The third route (Line C) will provide premium express transit service from the proposed Dolphin Station (NW 12th Street and HEFT) to Downtown Miami via SR 836. Service headways will be 10 minutes during the AM/PM peak-hour. The planned long-term improvements for this route will coincide with the opening of the SR 836 shoulder lanes in 2019. This route will feature 8 new 60-foot alternative fuel buses.

DTPW additional elevators at Dadeland North Metrorail Station

Since its completion in 1984, the Dadeland North Metrorail Station's use has increased dramatically through the years. Because of increasing ridership at the Dadeland North Metrorail Station, the existing bank of elevators (four elevators) does not provide an acceptable level of service during peak hours. Peak passenger flows create congestion and long waiting periods for Metrorail passengers waiting for the elevators, generating complaints from existing customers. DTPW is adding two (2) elevators to the existing parking facility, one elevator at each end of the structure. The estimated project completion date is March 2023.

Completed Projects

CAD/AVL System replacement:

DTPW implemented the Bus Tracker System / Computer Aided Dispatch/Automatic Vehicle Location (CAD/AVL) technology project by replacing the infrastructure, on-board equipment, back-office and communications hardware and software - the systems currently used to manage and monitor the transit fleet. The project will facilitate delivery of real time bus predictive arrival/departure via the Internet, to mobile devices and electronic signs, using the County's satellite/radio technologies.

Upgrading and replacing this infrastructure will greatly improve managing and dispatching the transit fleet by providing real time bus bunching, service performance, vehicle diagnosis, on demand or subscription alerts; enabling remote video look in and on-board PA announcements; and centralized incident management. This project was completed in 2018.

ADA Pedestrian Improvements along the Transitway:

DTPW implemented ADA pedestrian improvements within a quarter (1/4) mile radius of bus stations along the South Miami-Dade Transitway Phase I alignment from Dadeland South Metrorail Station to SW 200th Street Station to provide better accessibility. Infrastructure improvements include the construction of sidewalks, ramps and crosswalks. The ADA Pedestrian Improvement project along the Transitway was completed in December 2017.

Safety and Security:

DTPW has programmed funding to purchase security equipment to upgrade and install closed circuit camera television (CCTV) systems and its respective software components, and to continue the replacement of fire detection and reporting systems. DTPW’s commitment to the safety and security of the DTPW system, patrons, and employees is of the highest priority. In an effort to further complement its existing security infrastructure, DTPW continues to aggressively add state-of-the art technology to both reduce crime and to aid law enforcement in proactively securing and safeguarding the transit system. FDOT Rule 14- 15.017(2.2.1), however, prevents DTPW from disclosing these improvements/installations in greater detail.

Bus New Vehicle Replacement:

DTPW continues to implement its bus replacement program. Funding for this program is provided through various sources DTPW continues to implement its bus replacement program. Funding for this program is provided through various sources including the PTP, FDOT and Federal funding sources. DTPW’s bus fleet is continuously aging; therefore, an aggressive bus replacement plan is in place to ensure compliance with FTA’s bus retirement criteria. Since October 2016, DTPW has acquired the following vehicles, some of which will be used on the Flagler and SR-836 corridors.

YEAR	BUS TYPE	# OF VEHICLES
2015	NABI 15100 DIESEL	15
2016	NEWFL 16500 HYBRID	11
2016	NEWFL 17500 HYBRID	10
2017	Gillig 16100 DIESEL	5
2018	NEWFL 18100 CNG	169
2019	NEWFL 19100 CNG	24

The procurement of alternative fuel buses for replacements and enhancements would not only be an improvement to transit but also promote the county’s long-term initiative towards a state of good repair, economic competitiveness, livability, sustainability, safety, job creation, and economic stimulus. After examining various alternative fuels, DTPW decided to migrate its bus fleet to clean-burning, compressed natural gas (CNG). In addition to CNG, DTPW will also acquire its first 33 electric-powered, zero emission buses. These vehicles will be the first of their kind in Miami-Dade County’s Metrobus Fleet and will complement the ongoing modernization of the fleet.

MIAMI-DADE TRANSPORTATION PLANNING ORGANIZATION
 TRANSPORTATION IMPROVEMENT PROGRAM
 MIAMI-DADE DEPT OF TRANSPORTATION AND PUBLIC WORKS



TPO Project No	Facility/Project Name	Type of Work	LRTP Ref	Project Cost (\$000s)	Prior Years Funding (\$000s)	Construction Year	FDOT Work Program Number
Agency Project No	Detailed Project Description						
	Status	Comments					

TA000100	MDT - DADE / MONROE EXPRESS BUS ROUTE	COMMUTER TRANS ASSISTANCE	C-6	\$12,978	\$6,147		4180513, 4180514		
000100	Operating assistance of Dade/Monroe Express Bus Route from Florida City to Marathon (MM 50.0)								
	Operations						Proposed Funding (in \$000s)		
			Activity /Phase	Funding Source	2019 - 2020	2020 - 2021	2021 - 2022	2022 - 2023	2023 - 2024
			OPERATIONS	DPTO	1,627	1,604	900	0	0
			OPERATIONS	LF	900	900	900	0	0

TA000101	MDT - SR 836 EBS PARK AND RIDE LOT	PARK AND RIDE LOTS	6-12	\$15,175	\$1,557		4310772		
000101	Park and Ride Terminal at SW 8th St and SW 147th Ave (Tamiami Station). Features frequent service with WIFI, real time information, transit signal priority and park and rides. transit signal priority and park and rides. Project received \$4 million in FTA funding in 2016.								
	Design 100% Completed	Project completion scheduled for 2021 . OMB # 6730101 Site 3001044					Proposed Funding (in \$000s)		
			Activity /Phase	Funding Source	2019 - 2020	2020 - 2021	2021 - 2022	2022 - 2023	2023 - 2024
			CAPITAL	FTA	707	1,122	861	0	0
			CAPITAL	LF	3,712	3,227	592	0	0
			CAPITAL	DPTO	3,397	0	0	0	0

MIAMI-DADE TRANSPORTATION PLANNING ORGANIZATION
 TRANSPORTATION IMPROVEMENT PROGRAM
 MIAMI-DADE DEPT OF TRANSPORTATION AND PUBLIC WORKS



TPO Project No	Facility/Project Name	Type of Work	LRTP Ref	Project Cost (\$000s)	Prior Years Funding (\$000s)	Construction Year	FDOT Work Program Number
Agency Project No	Detailed Project Description						
	Status	Comments					

TA000102	MDT - SR 836 EBS PANTHER STATION @ FIU (SEC 5307)	CAPITAL FOR FIXED ROUTE	C-6	\$8,114	\$767		4310774					
000102	Construct new bus terminal at FIU Parking Garage #6 equip with WIFI, real time information and transit signal priority.											
	Design phase 100% completed	Project completion scheduled for 2021				Activity /Phase	Funding Source	Proposed Funding (in \$000s)				
								2019 - 2020	2020 - 2021	2021 - 2022	2022 - 2023	2023 - 2024
						CAPITAL	CMAQ	0	0	0	0	0
						CAPITAL	FTA	2,296	895	847	0	0
						CAPITAL	LF	65	1,970	1,274	0	0

TA000103	The Underline- MPATH / BRICKELL Backyard Project	Engineering / Construction	6-52	\$16,525	\$8,097	2020	4355011					
000103	Phase 1 begins at Brickell Metrorail Station and extends to Miami river. This project will provide pedestrian and bicycle paths that will enhance connectivity, mobility, and biking safety for residence and visitors.											
	Phase 1 Construction	Prior funding include \$3.005M FHWA funds.OMB # 2000000133, Site # 3000175				Activity /Phase	Funding Source	Proposed Funding (in \$000s)				
								2019 - 2020	2020 - 2021	2021 - 2022	2022 - 2023	2023 - 2024
						CONSTRUCTION	LF	5,949	0	0	0	0
						CONSTRUCTION	SU	2,479	0	0	0	0
						CONSTRUCTION	SA	0	0	0	0	0
						CONSTRUCTION	TALT	0	0	0	0	0

MIAMI-DADE TRANSPORTATION PLANNING ORGANIZATION
 TRANSPORTATION IMPROVEMENT PROGRAM
 MIAMI-DADE DEPT OF TRANSPORTATION AND PUBLIC WORKS



TPO Project No	Facility/Project Name	Type of Work	L RTP Ref	Project Cost (\$000s)	Prior Years Funding (\$000s)	Construction Year	FDOT Work Program Number				
Agency Project No	Detailed Project Description										
	Status	Comments									
TA000104	MDT - FTA SECTION 5339 BUS AND BUS FACILITIES	CAPITAL FOR FIXED ROUTE	C-6	\$91,941	\$61,941		4368881, 4409231, 4424461, 4424501				
000104	Prior years FM # 4368861, 4387371, 4409081,4451591		Activity /Phase	Funding Source	Proposed Funding (in \$000s)						
					2019 - 2020	2020 - 2021	2021 - 2022	2022 - 2023	2023 - 2024		
			CAPITAL	FTA	6,000	6,000	6,000	6,000	6,000		
			CAPITAL	LF	1,500	1,500	1,500	1,500	1,500		
TA000105	Dolphin Station @ HEFT and NW 12th St	TRANSIT CENTER WITH PARK AND RIDE LOT	6-43	\$13,429	\$13,429		4371431				
000105	Construct a park and ride transit terminal facility with approximately 851 parking spaces to support the SR836 Express route located on NW 12th St, West of the Turnpike (HEFT). Project requires a CDMP amendment prior to construction.										
	Construction	Project completion scheduled for sumer 2019. OMB # 671610, Site - 3001026		Activity /Phase	Funding Source	Proposed Funding (in \$000s)					
						2019 - 2020	2020 - 2021	2021 - 2022	2022 - 2023	2023 - 2024	
				CAPITAL	LF	0	0	0	0	0	
		CAPITAL	DDR	0	0	0	0	0			

MIAMI-DADE TRANSPORTATION PLANNING ORGANIZATION
 TRANSPORTATION IMPROVEMENT PROGRAM
 MIAMI-DADE DEPT OF TRANSPORTATION AND PUBLIC WORKS



TPO Project No	Facility/Project Name	Type of Work	LRTP Ref	Project Cost (\$000s)	Prior Years Funding (\$000s)	Construction Year	FDOT Work Program Number					
Agency Project No	Detailed Project Description											
	Status	Comments										
TA000106	MDT - BUS PURCHASE	PURCHASE VEHICLES/EQUIPMENT	C-6	\$5,334	\$5,334		4394801					
000106	Purchase Vehicles/Equipment											
	Complete					Activity /Phase	Funding Source	Proposed Funding (in \$000s)				
						2019 - 2020	2020 - 2021	2021 - 2022	2022 - 2023	2023 - 2024		
						CAPITAL	DPTO	0	0	0	0	0
						CAPITAL	LF	0	0	0	0	0
TA000107	MDT - PARKING COUNTERS AT METRORAIL PARKING GARAGES	PARK AND RIDE LOTS	6-18	\$2,470	\$1,508	2018	4396801					
000107	Installation of a parking space counting system at 7 Metrorail stations to include Dadeland North, Dadeland South, Earlington Heights, South Miami and Okeechobee, Dr. Martin Luther King Jr., Santa Clara.											
	On-going construction.	Project had \$600,000 FDOT funding in prior years.				Activity /Phase	Funding Source	Proposed Funding (in \$000s)				
						2019 - 2020	2020 - 2021	2021 - 2022	2022 - 2023	2023 - 2024		
						CAPITAL	LF	335	0	0	0	0
						CAPITAL	DPTO	335	0	0	0	0

MIAMI-DADE TRANSPORTATION PLANNING ORGANIZATION
 TRANSPORTATION IMPROVEMENT PROGRAM
 MIAMI-DADE DEPT OF TRANSPORTATION AND PUBLIC WORKS



TPO Project No	Facility/Project Name	Type of Work	LRTP Ref	Project Cost (\$000s)	Prior Years Funding (\$000s)	Construction Year	FDOT Work Program Number
Agency Project No	Detailed Project Description						
	Status	Comments					

TA000109	DTPW - SMART PLAN CORRIDORS T.R.I.P. CAPITAL EXPENDITURES	TRANSIT IMPROVEMENT	5-5	\$16,010	\$3,171		4408561					
000109												
						Proposed Funding (in \$000s)						
						Activity /Phase	Funding Source	2019 - 2020	2020 - 2021	2021 - 2022	2022 - 2023	2023 - 2024
						CAPITAL	LF	5,109	0	0	0	0
						CAPITAL	TRIP	0	665	2,006	0	1,775
						CAPITAL	TRWR	0	34	834	0	2,200

TA11	FTA SECTION 5337 Federal Formula Funding		5-5	\$351,091	\$197,341		4368891, 4409321,4409221,4424491,4451641					
11	FTA Sec 5337 State of Good Repair Metromover/Metrorail											
	Ongoing	Rail and Mover Preventative Maintenance. Prior year FM#, 4349801, 4349811, 4387361										
						Activity /Phase	Funding Source	Proposed Funding (in \$000s)				
								2019 - 2020	2020 - 2021	2021 - 2022	2022 - 2023	2023 - 2024
						CAPITAL	LF	7,500	7,750	7,750	7,750	6,250
						CAPITAL	FTA	30,000	31,000	31,000	31,000	25,000

MIAMI-DADE TRANSPORTATION PLANNING ORGANIZATION
 TRANSPORTATION IMPROVEMENT PROGRAM
 MIAMI-DADE DEPT OF TRANSPORTATION AND PUBLIC WORKS



TPO Project No	Facility/Project Name	Type of Work	LRTP Ref	Project Cost (\$000s)	Prior Years Funding (\$000s)	Construction Year	FDOT Work Program Number
Agency Project No	Detailed Project Description						
	Status	Comments					

TA12	Kendall Corridor (RT 288)	Urban Corridor Improvements	6-41	\$3,165	\$1,900		4225292, 4225293, 4225294, 4225295					
12	Kendall Cruiser (RT 288)											
	Operations	From West Kendall Transit terminal to Dadeland North Metrorail Station. Prior years FM #, 4389491, 4424751				Activity /Phase	Funding Source	Proposed Funding (in \$000s)				
		2019 - 2020	2020 - 2021	2021 - 2022	2022 - 2023			2023 - 2024				
OPERATIONS						DPTO	550	165	0	550	429	

TA14	Flagler MAX RTE 51 Operating Assistance	Urban Corridor Improvements	5-5	\$5,201	\$4,950		4309531,4309532,4309533					
14												
	Operations	Flagler Max Rt 51 From West Miami Dade to Downtown. Prior years FM#, 4389481, 4424741				Activity /Phase	Funding Source	Proposed Funding (in \$000s)				
		2019 - 2020	2020 - 2021	2021 - 2022	2022 - 2023			2023 - 2024				
OPERATIONS						DPTO	570	510	0	634	0	

MIAMI-DADE TRANSPORTATION PLANNING ORGANIZATION
 TRANSPORTATION IMPROVEMENT PROGRAM
 MIAMI-DADE DEPT OF TRANSPORTATION AND PUBLIC WORKS



TPO Project No	Facility/Project Name	Type of Work	LRTP Ref	Project Cost (\$000s)	Prior Years Funding (\$000s)	Construction Year	FDOT Work Program Number
Agency Project No	Detailed Project Description						
	Status	Comments					

TA18	MDT ADDITIONAL ELEVATORS @ Dadeland North Metrorail Station	Construction of additional passenger amenities	C-6	\$7,866	\$4,365		4241474				
18	Additional elevators at Dadeland North Metrorail Station										
	Design	Project completion scheduled for 2021. Prior years FM #4241472			Activity /Phase	Funding Source	Proposed Funding (in \$000s)				
							2019 - 2020	2020 - 2021	2021 - 2022	2022 - 2023	2023 - 2024
					CAPITAL	DPTO	0	0	0	596	0
					CAPITAL	DDR	0	0	0	0	0
				CAPITAL	LF	1,775	1,130	0	0	0	

TA19	North Corridor (NW 27 Ave) Unity Station	Construction of Transit Center with park and ride	6-30	\$5,049	\$4,397		4280115				
19	Park and ride facility/center with 350 parking spaces on a 14-acre parcel of land located at NW 215th Street and NW 27th Avenue. This facility will provide TOD opportunities and will serve as the northern most station for new premium transit service. Project includes \$4.397M FDOT funding in prior years										
	Negotiations with the selected developer are on-going	Project completion scheduled for 2021			Activity /Phase	Funding Source	Proposed Funding (in \$000s)				
							2019 - 2020	2020 - 2021	2021 - 2022	2022 - 2023	2023 - 2024
					CAPITAL	DPTO	652	0	0	0	0
					CAPITAL	DDR	0	0	0	0	0
				CAPITAL	LF	0	0	0	0	0	

MIAMI-DADE TRANSPORTATION PLANNING ORGANIZATION
 TRANSPORTATION IMPROVEMENT PROGRAM
 MIAMI-DADE DEPT OF TRANSPORTATION AND PUBLIC WORKS



TPO Project No	Facility/Project Name	Type of Work	LRTP Ref	Project Cost (\$000s)	Prior Years Funding (\$000s)	Construction Year	FDOT Work Program Number				
Agency Project No	Detailed Project Description										
	Status	Comments									
TA201920	MDT – FTA Section 5339 South Dade Transitway Park-and-Ride Improvements	Capital For Fixed Route		\$19,000	\$0		FM# 4453311				
201920	South Dade Transitway Park-and-Ride facilities at SW 152 Street and SW 168 Street (alternative location SW 174 Street). Comments: prior year FM for SW 152 St PNR FM# 439681-1										
							Proposed Funding (in \$000s)				
	Activity /Phase	Funding Source	2019 - 2020	2020 - 2021	2021 - 2022	2022 - 2023	2023 - 2024				
	CAPITAL	TIGR	9,500	0	0	0	0				
	CAPITAL	LF	9,500	0	0	0	0				
TA201921	Miami-Dade DTPW I-75 Express Bus Service	Transit Service Demonstration		\$6,230	\$500						
201921	I-75 Express Bus Service										
							Proposed Funding (in \$000s)				
	Activity /Phase	Funding Source	2019 - 2020	2020 - 2021	2021 - 2022	2022 - 2023	2023 - 2024				
	OPERATIONS	DPTO	0	0	1,140	1,200	1,260				
	OPERATIONS	CMAQ	1,040	1,079	0	0	0				
	OPERATIONS	SA	0	11	0	0	0				

MIAMI-DADE TRANSPORTATION PLANNING ORGANIZATION
 TRANSPORTATION IMPROVEMENT PROGRAM
 MIAMI-DADE DEPT OF TRANSPORTATION AND PUBLIC WORKS



TPO Project No	Facility/Project Name	Type of Work	LRTP Ref	Project Cost (\$000s)	Prior Years Funding (\$000s)	Construction Year	FDOT Work Program Number				
Agency Project No	Detailed Project Description										
	Status	Comments									
TA201922	Miami-Dade DTPW I-75 Express - New Bus Purchase	Purchase Vehicle/Equipment		\$3,360	\$0						
201922	New Bus Purchase for I-75 Express Bus Service										
		SMART Plan Bus Express Rapid Transit Route C.	Activity /Phase	Funding Source	Proposed Funding (in \$000s)						
					2019 - 2020	2020 - 2021	2021 - 2022	2022 - 2023	2023 - 2024		
			CAPITAL	DSBD	3,360	0	0	0	0		
TA201923	Miami-Dade DTPW Design IT Improvements for Golden Glades Facility	Park and Ride Facility		\$9,880	\$0						
201923	Design IT Improvements for Golden Glades Facility										
			Activity /Phase	Funding Source	Proposed Funding (in \$000s)						
					2019 - 2020	2020 - 2021	2021 - 2022	2022 - 2023	2023 - 2024		
			CAPITAL	DPTO	0	0	0	0	1,013		
			CAPITAL	LF	1,013	7,867	0	0	0		

MIAMI-DADE TRANSPORTATION PLANNING ORGANIZATION
 TRANSPORTATION IMPROVEMENT PROGRAM
 MIAMI-DADE DEPT OF TRANSPORTATION AND PUBLIC WORKS



TPO Project No	Facility/Project Name	Type of Work	L RTP Ref	Project Cost (\$000s)	Prior Years Funding (\$000s)	Construction Year	FDOT Work Program Number					
Agency Project No	Detailed Project Description											
	Status	Comments										
TA201924	Miami-Dade DTPW South Dade Transitway Service Improvements Project	Purchase Vehicle/Equipment		\$19,252	\$0							
201924	South Dade Transitway Service Improvements Project											
						Activity /Phase	Funding Source	Proposed Funding (in \$000s)				
								2019 - 2020	2020 - 2021	2021 - 2022	2022 - 2023	2023 - 2024
						CAPITAL	CIGP	0	4,793	4,833	0	0
						CAPITAL	LF	0	4,793	4,833	0	0
TA201925	DTPW Beach Express South Bus Service	Transit Improvement		\$9,600	\$0							
201925	Beach Express South - Bus Express Rapid Transit Service											
						Activity /Phase	Funding Source	Proposed Funding (in \$000s)				
								2019 - 2020	2020 - 2021	2021 - 2022	2022 - 2023	2023 - 2024
						CAPITAL	CIGP	178	0	0	0	0
						CAPITAL	LF	178	0	0	0	0

MIAMI-DADE TRANSPORTATION PLANNING ORGANIZATION
 TRANSPORTATION IMPROVEMENT PROGRAM
 MIAMI-DADE DEPT OF TRANSPORTATION AND PUBLIC WORKS



TPO Project No	Facility/Project Name	Type of Work	LRTP Ref	Project Cost (\$000s)	Prior Years Funding (\$000s)	Construction Year	FDOT Work Program Number					
Agency Project No	Detailed Project Description											
	Status	Comments										
TA201926	FTA Section 5324 Emergency Relief Resilience Hurricane Irma	Emergency Relief		\$1,250			445357-1					
201926						Activity /Phase	Funding Source	Proposed Funding (in \$000s)				
								2019 - 2020	2020 - 2021	2021 - 2022	2022 - 2023	2023 - 2024
						CAPITAL	FTA	1,000	0	0	0	0
						CAPITAL	LF	250	0	0	0	0
TA21	MDT - SR 836 EXPRESS BUS SERVICE (BUS PURCHASE)	CAPITAL FOR FIXED ROUTE	C-6	\$22,948	\$13,548		4389701					
21	Procurement of 11 sixty-foot low floor hybrid BRT-style buses for the SR 836 Express Bus Service. Phase 1 completed in 2016. Future funding is for additional 10 sixty-foot low floor hybrid BRT-style buses.											
	Bus Purchase	The first 11 vehicles were accepted by DTPW Nov 2016				Activity /Phase	Funding Source	Proposed Funding (in \$000s)				
								2019 - 2020	2020 - 2021	2021 - 2022	2022 - 2023	2023 - 2024
							CAPITAL	LF	4,700	0	0	0
					CAPITAL	CIGP	4,700	0	0	0	0	

MIAMI-DADE TRANSPORTATION PLANNING ORGANIZATION
 TRANSPORTATION IMPROVEMENT PROGRAM
 MIAMI-DADE DEPT OF TRANSPORTATION AND PUBLIC WORKS



TPO Project No	Facility/Project Name	Type of Work	L RTP Ref	Project Cost (\$000s)	Prior Years Funding (\$000s)	Construction Year	FDOT Work Program Number					
Agency Project No	Detailed Project Description											
	Status	Comments										
TA0000022	Rail Vehicle Replacement	Replacement of existing rail cars	5-5	\$380,904	\$289,547		N/A					
22	Rail vehicle replacement of 136 rail car fleet.											
	Rail Vehicle Purchase, NTP was issued December 2012	Delivery scheduled in place. OMB # 6733001				Activity /Phase	Funding Source	Proposed Funding (in \$000s)				
								2019 - 2020	2020 - 2021	2021 - 2022	2022 - 2023	2023 - 2024
						CAPITAL	PTP	77,731	1,709	1,574	697	713
TA23	MDT - 95 EXPRESS DADE/BROWARD CIVIC CENTER	URBAN CORRIDOR IMPROVEMENTS	C-6	\$7,308	\$4,840		4329341					
23	Express Bus service from Broward Blvd to Civic Center and from Sheridan St to Civic Center.											
	Operations	Revenue service began November 2015				Activity /Phase	Funding Source	Proposed Funding (in \$000s)				
								2019 - 2020	2020 - 2021	2021 - 2022	2022 - 2023	2023 - 2024
						OPERATIONS	TOBD	668	450	450	450	450

MIAMI-DADE TRANSPORTATION PLANNING ORGANIZATION
 TRANSPORTATION IMPROVEMENT PROGRAM
 MIAMI-DADE DEPT OF TRANSPORTATION AND PUBLIC WORKS



TPO Project No	Facility/Project Name	Type of Work	LRTP Ref	Project Cost (\$000s)	Prior Years Funding (\$000s)	Construction Year	FDOT Work Program Number
Agency Project No	Detailed Project Description						
	Status	Comments					

TA24	Palmetto Intermodal Terminal	INTERMODAL HUB CAPACITY	6-24	\$20,570	\$0		4353811		
24	Construct a park and ride transit terminal facility with a minimum of 1,000 parking space garage and a minimum of 12 bus bays.								
	Planning and ROW Acquisition	ROW Acquisition for Expansion of Transit Center with Park - and - Ride	Activity /Phase	Funding Source	Proposed Funding (in \$000s)				
					2019 - 2020	2020 - 2021	2021 - 2022	2022 - 2023	2023 - 2024
			CAPITAL	DIH	76	36	8	0	178
			CAPITAL	TRIP	0	1,044	0	0	0
			CAPITAL	TRWR	675	699	0	0	256
			CAPITAL	LF	3,786	1,784	0	0	256
			CAPITAL	DDR	2,216	41	0	0	8,535
			CAPITAL	DPTO	500	0	384	0	0
		CAPITAL	DS	395	0	0	0	0	

TAMDT285	East-West (SR 836) Corridor (from SMART Plan)	PD&E Study	6-36	\$9,000	\$6,616			
285	Project Development and Environment (PD&E) Phase for the SMART Plan East-West (SR 836) Corridor.							
	Estimated PD&E completion date 2020	Activity /Phase	Funding Source	Proposed Funding (in \$000s)				
				2019 - 2020	2020 - 2021	2021 - 2022	2022 - 2023	2023 - 2024
		PROJECT DEVELOPMENT AND ENVIRONMENTAL	PTP	2,383	0	0	0	0

MIAMI-DADE TRANSPORTATION PLANNING ORGANIZATION
TRANSPORTATION IMPROVEMENT PROGRAM
MIAMI-DADE DEPT OF TRANSPORTATION AND PUBLIC WORKS



TPO Project No	Facility/Project Name	Type of Work	L RTP Ref	Project Cost (\$000s)	Prior Years Funding (\$000s)	Construction Year	FDOT Work Program Number
Agency Project No	Detailed Project Description						
	Status	Comments					

TAMDT286	SMART Plan South Dade Transitway (South Corridor)	PD&E Study	6-36	\$303,460	\$13,982		4449011	
286	Project development, design and construction phases of a premium transit system on the South Dade Transitway. FDOT work program # 4449011							
	OMB # 2000000973	Activity /Phase	Funding Source	Proposed Funding (in \$000s)				
				2019 - 2020	2020 - 2021	2021 - 2022	2022 - 2023	2023 - 2024
		DESIGN/BUILD	FTAT**	0	50,000	50,000	0	0
		DESIGN/BUILD	LF	89,478	0	0	0	0
		DESIGN/BUILD	DPTO	100,000	0	0	0	0

TAMDT287	Beach Corridor (from SMART Plan)	PD&E Study	6-36	\$10,000	\$7,027		438749-1	
287	Project Development and Environment (PD&E) Phase for the SMART Plan Beach Corridor project. Design district - midtown - downtown to MB Convention Center area. FDOT program # 438749-1							
	Estimated PD&E completion date 2020. OMB # 672670 Miami Brach Convention Center area	Activity /Phase	Funding Source	Proposed Funding (in \$000s)				
				2019 - 2020	2020 - 2021	2021 - 2022	2022 - 2023	2023 - 2024
		PROJECT DEVELOPMENT AND ENVIRONMENTAL	DDR	1,340	55	0	0	0
		PROJECT DEVELOPMENT AND ENVIRONMENTAL	LF	1,523	55	0	0	0

MIAMI-DADE TRANSPORTATION PLANNING ORGANIZATION
 TRANSPORTATION IMPROVEMENT PROGRAM
 MIAMI-DADE DEPT OF TRANSPORTATION AND PUBLIC WORKS



TPO Project No	Facility/Project Name	Type of Work	LRTP Ref	Project Cost (\$000s)	Prior Years Funding (\$000s)	Construction Year	FDOT Work Program Number
Agency Project No	Detailed Project Description						
	Status	Comments					

TA0000034	Metrorail and Metromover Fixed Guideway Bridge Inspection	Maintenance	5-5	\$12,500	\$6,250		4051334					
34	Capital maintenance of existing guideway.											
	Ongoing	FTA Section 5307				Activity /Phase	Funding Source	Proposed Funding (in \$000s)				
								2019 - 2020	2020 - 2021	2021 - 2022	2022 - 2023	2023 - 2024
						CAPITAL	FTAT**	1,000	1,000	1,000	1,000	1,000
						CAPITAL	LF	250	250	250	250	250
						CAPITAL	SU	1,000	1,000	1,000	1,000	1,000

TA0000039	MDT-S MIA DADE TRANSITWAY Routes Operating - OPS ASST DADELAND TO FL CITY	URBAN CORRIDOR IMPROVEMENTS	C-6	\$8,587	\$7,045		4179173, 4179174,4179175					
39	OPERATING ASSISTANCE FOR TRANSITWAY ROUTES FROM DADELAND TO FL CITY.											
	OPERATIONS	Prior year FM# 4389501,4409131				Activity /Phase	Funding Source	Proposed Funding (in \$000s)				
								2019 - 2020	2020 - 2021	2021 - 2022	2022 - 2023	2023 - 2024
						OPERATIONS	DPTO	115	467	960	0	0
						OPERATIONS	DDR	0	0	0	0	0

MIAMI-DADE TRANSPORTATION PLANNING ORGANIZATION
 TRANSPORTATION IMPROVEMENT PROGRAM
 MIAMI-DADE DEPT OF TRANSPORTATION AND PUBLIC WORKS



TPO Project No	Facility/Project Name	Type of Work	L RTP Ref	Project Cost (\$000s)	Prior Years Funding (\$000s)	Construction Year	FDOT Work Program Number				
Agency Project No	Detailed Project Description										
	Status	Comments									
TA0000040	MDT- 95 EXPRESS DADE / BROWARD EXPRESS MIAMI CBD	URBAN CORRIDOR IMPROVEMENTS	C-6	\$13,583	\$8,783		4204625, 4389431				
40	OPERATING ASSISTANCE FOR MDT 95 EXPRESS (MIAMI DADE- BROWARD)										
	OPERATIONS	SERVICE FROM BROWARD BLVD AND FROM SHERIDAN STREET TO DOWNTOWN	Activity /Phase	Funding Source	Proposed Funding (in \$000s)						
					2019 - 2020	2020 - 2021	2021 - 2022	2022 - 2023	2023 - 2024		
			OPERATIONS	TOBD	800	1,600	800	800	800		
TA0000050	South Miami Dade Busway ADA Improvements	ADA Accessibility	5-5	\$3,207	\$5,315	2015	4180501				
50	Provide capital improvements at all facilities as required to upgrade South Miami Busway Phase 1 to bring Busway Phase 1 into compliance with the Americans with Disabilities Act;										
	Completed	FDOT Transit Urban Capital Interdepartmental agreement with PWWM executed for design and construction.	Activity /Phase	Funding Source	Proposed Funding (in \$000s)						
					2019 - 2020	2020 - 2021	2021 - 2022	2022 - 2023	2023 - 2024		
			CONSTRUCTION	LOGT	0	0	0	0	0		

MIAMI-DADE TRANSPORTATION PLANNING ORGANIZATION
TRANSPORTATION IMPROVEMENT PROGRAM
MIAMI-DADE DEPT OF TRANSPORTATION AND PUBLIC WORKS



TPO Project No	Facility/Project Name	Type of Work	L RTP Ref	Project Cost (\$000s)	Prior Years Funding (\$000s)	Construction Year	FDOT Work Program Number
Agency Project No	Detailed Project Description						
	Status	Comments					

TA0000054	Kendall Park-and Ride Facility	Construction of 183 Parking spaces in the Park & Ride Facility	6-10	\$2,008	\$1,843		4205871		
54	Construct a Park and Ride facility at the Florida Power and Light (FPL) site on SW 127th Avenue & Kendall Drive								
	Completed	Project was FDOT funded in previous years. This facility opened June 2017	Activity /Phase	Funding Source	Proposed Funding (in \$000s)				
					2019 - 2020	2020 - 2021	2021 - 2022	2022 - 2023	2023 - 2024
			CAPITAL	LF	0	0	0	0	0

TA0000006	Capitalization of Preventive Maintenance	Capital Maintenance	5-5	\$831,437	\$556,437		4368911, 4409241,4424481,4424451,445157-1		
6	Bus systems including security and emergency facilities and equipment.								
	Ongoing	FTA Section 5307. Prior years FM # :4329651,4349751	Activity /Phase	Funding Source	Proposed Funding (in \$000s)				
					2019 - 2020	2020 - 2021	2021 - 2022	2022 - 2023	2023 - 2024
			CAPITAL	FTA 5307	55,000	55,000	55,000	55,000	56,000
			CAPITAL	LF	13,750	13,750	13,750	13,750	14,000

MIAMI-DADE TRANSPORTATION PLANNING ORGANIZATION
 TRANSPORTATION IMPROVEMENT PROGRAM
 MIAMI-DADE DEPT OF TRANSPORTATION AND PUBLIC WORKS



TPO Project No	Facility/Project Name	Type of Work	L RTP Ref	Project Cost (\$000s)	Prior Years Funding (\$000s)	Construction Year	FDOT Work Program Number
Agency Project No	Detailed Project Description						
	Status	Comments					

TA0000062	State Transit Block Grant	Operations	5-5	\$522,236	\$287,183		4367042, 4367043,4367044,4367045,4367041
62	State of Florida support for public transportation operations through FDOT District 6.						
	On-going	Prior years FM#: 4329365				Activity /Phase	Funding Source
					OPERATIONS	DDR	1,613 12,846 15,860 7,887 10,744
					OPERATIONS	DPTO	20,340 10,217 8,110 17,773 15,670
					OPERATIONS	LF	21,952 23,063 23,970 25,661 26,414

TA7	Bus Replacement		5-5	\$509,139	\$75,240		4424471, 4394801, 4372811
7	Replacement of buses to maintain the bus fleet replacement plan.						
	Bus Purchase	Replacement buses will be leased or other short term financing mechanism.				Activity /Phase	Funding Source
					CAPITAL	FTA	15,118 10,557 10,962 0 0
					CAPITAL	PTP	416 0 0 0 0
					CAPITAL	DPTO	460 0 0 0 0
					CAPITAL	MLF	84,182 0 0 62,900 0

MIAMI-DADE TRANSPORTATION PLANNING ORGANIZATION
 TRANSPORTATION IMPROVEMENT PROGRAM
 MIAMI-DADE DEPT OF TRANSPORTATION AND PUBLIC WORKS



TPO Project No	Facility/Project Name	Type of Work	L RTP Ref	Project Cost (\$000s)	Prior Years Funding (\$000s)	Construction Year	FDOT Work Program Number
Agency Project No	Detailed Project Description						
	Status	Comments					

TA0000076	Metromover Brickell Loop Extension Guideway Painting	Paint	5-5	\$4,760	\$1,000		N/A					
76	Painting and restoration of 1.1 miles of the existing rusted steel girders of the Metromover's Brickell extension. The remainder of the Metromover guideway painting will be done one section at a time.											
	On-going	OMB #-2000000185, Site- 3001053				Activity /Phase	Funding Source	Proposed Funding (in \$000s)				
							2019 - 2020	2020 - 2021	2021 - 2022	2022 - 2023	2023 - 2024	
						MAINTENANCE	PTP	940	940	940	940	0

TA0000078	Metrorail Escalators Replacement and Elevators Refurbishment	Procurement and Installation	5-5	\$18,000	\$3,600		N/A					
78	Replace escalators and elevators at 22 Metrorail stations. May also include bus garages and maintenance facilities.											
		This project was a PTP approved project. OMB # - 2000000104, Site - 3001035				Activity /Phase	Funding Source	Proposed Funding (in \$000s)				
								2019 - 2020	2020 - 2021	2021 - 2022	2022 - 2023	2023 - 2024
						CAPITAL	PTP	3,600	3,600	3,600	3,600	0

MIAMI-DADE TRANSPORTATION PLANNING ORGANIZATION
 TRANSPORTATION IMPROVEMENT PROGRAM
 MIAMI-DADE DEPT OF TRANSPORTATION AND PUBLIC WORKS



TPO Project No	Facility/Project Name	Type of Work	L RTP Ref	Project Cost (\$000s)	Prior Years Funding (\$000s)	Construction Year	FDOT Work Program Number
Agency Project No	Detailed Project Description						
	Status	Comments					

TA0000093	Track & Guideway Rehabilitation	Rehabilitate Guideway	5-5	\$45,699	\$40,722		N/A				
93	Rehabilitate existing track and guideway equipment and fixtures. This project consist of various subprojects needed to rehab the existing track & guideway. The replacement of safety items for the rail to include coverboard, fasteners, insulated joints, metal acoustical barriers, drains, and other related projects as needed.										
	On-going	Project approved by County Ordinance. OMB # 6710900, Sites - 3000913, 3001018			Activity /Phase	Funding Source	Proposed Funding (in \$000s)				
							2019 - 2020	2020 - 2021	2021 - 2022	2022 - 2023	2023 - 2024
					CAPITAL	PTP Bond	3,590	1,387	0	0	0

TA0000097	MDT Infrastructure Renewal Program	Infrastructure Renewal	C-6	\$169,690	\$107,190		N/A				
97	Replace and upgrade physical assets according to normal replacement cycles. The IRP focuses on such areas as bus overhauls, rehabilitation of bus and rail facilities and system equipment.										
	On-going	OMP # 677200			Activity /Phase	Funding Source	Proposed Funding (in \$000s)				
							2019 - 2020	2020 - 2021	2021 - 2022	2022 - 2023	2023 - 2024
					OTHER	PTP Bond	12,500	12,500	12,500	12,500	12,500

MIAMI-DADE TRANSPORTATION PLANNING ORGANIZATION
 TRANSPORTATION IMPROVEMENT PROGRAM
 MIAMI-DADE DEPT OF TRANSPORTATION AND PUBLIC WORKS



TPO Project No	Facility/Project Name	Type of Work	LRTP Ref	Project Cost (\$000s)	Prior Years Funding (\$000s)	Construction Year	FDOT Work Program Number
Agency Project No	Detailed Project Description						
	Status	Comments					

TAMDT290	Metromover Escalator Replacement and Elevator Refurbishment		5-5	\$15,500	\$6,200				
MDT290	Replace escalators and elevators at the 21 Metromover stations. Also may include bus garages and maintenance facilities.								
		OMB # 673910, Site - S3001039	Activity /Phase	Funding Source	Proposed Funding (in \$000s)				
					2019 - 2020	2020 - 2021	2021 - 2022	2022 - 2023	2023 - 2024
			CAPITAL	PTP Bond	3,100	3,100	3,100	0	0

TAMDT291	Underline (Phase 2 - (SW 13th Street to SW 19th Street)	Engineering and Construction	6-52	\$18,326	\$1,121		435501-2		
MDT291	This project is Phase 2 to the Underline MPATH / Brickell Back Yard To provide pedestrian and bicycle paths that will provide connectivity, mobility, and biking safety for residence and visitors. FDOT # 435501-2								
	Planning and Design	OMB # 2000000133, Site # 3001571	Activity /Phase	Funding Source	Proposed Funding (in \$000s)				
					2019 - 2020	2020 - 2021	2021 - 2022	2022 - 2023	2023 - 2024
			PRELIMINARY ENGINEERING	RIF	4,000	4,000	0	0	0
			PRELIMINARY ENGINEERING	LF	262	1,485	0	0	0
			PRELIMINARY ENGINEERING	FDOT DDR	3,217	4,241	0	0	0

Yearly Totals	638,853	293,891	269,488	253,438	194,193
5 Year TIP Total					\$1,649,863

Transportation Improvement Program (TIP)

Part Two: 5-Year Project Listing

South Florida Regional Transportation Authority (SFRTA)



PORTMIAMI



Private Sector



Miami-Dade Transportation
Planning Organization



Fiscal Years 2019/2020 - 2023/2024 Transportation Improvement Program

SOUTH FLORIDA REGIONAL TRANSPORTATION AUTHORITY (SFRTA)

The South Florida Regional Transportation Authority's (SFRTA) mission is to provide greater mobility in South Florida, thus improving the economic viability and the quality of the Community, Region and State. SFRTA operates the Tri-Rail Commuter Rail System. SFRTA, per its legislation, is charged with the responsibility of having the overall authority to coordinate, develop and operate a regional transportation system within the area served. The following projects are included in SFRTA's Capital Budget and Five Year Plan in the Fiscal Year 2020 thru 2024.

THE TRI-RAIL COASTAL LINK

The TRCL project is planned to introduce new commuter rail service along 85 miles of the FEC rail corridor and provide new regional and intercity mobility, economic development and transportation choice to the traveling public and private sector. TRCL is planned to fully integrate its existing system with the FEC rail corridor and connect with the region's most populous eastern cities between downtown Miami and Jupiter. As a strategic investment for Southeast Florida, it has the potential to transform regional mobility and enhance the long-term competitive position of our region.

FEDERAL TRANSIT ADMINISTRATION (FTA) GRANT, PILOT PROGRAM FOR TRANSIT-ORIENTED DEVELOPMENT (TOD)

SFRTA received a \$1.25 million FTA grant in September 2015, for TOD planning along the proposed Tri-Rail Coastal Link (TRCL) commuter rail line. SFRTA is partnering with the South Florida Regional Planning Council and Treasure Coast Regional Planning Council to complete the study. The work includes comprehensive station area planning, an infrastructure assessment, station-area bicycle and pedestrian planning, an affordable housing analysis, and will explore creation of a regional TOD Fund. Earlier market and economic analysis of the potential development TRCL could generate identified station-area residential and commercial development in the billions of dollars. The TOD work will provide the region with suggestions on how to realize that economic potential and increase livability and quality of life in South Florida. The grant dollars provide matching funds for planning activities around potential station areas located on the Tri-Rail Coastal Link Corridor. Three (3) applications were received from Miami-Dade County. To date, the Regional Planning Council's (RPC) have conducted two (2) public charrettes/workshops with North Miami Beach and Miami. Other activities related to the SFTOD grant include the Housing Equity Study, Infrastructure Capacity Study, Bicycle/Pedestrian Planning Study, and the TOD Business Fund approach.

TRI-RAIL REAL-TIME PASSENGER INFORMATION SYSTEM (RTPIS), INCLUDING SMART PHONE APPLICATION

SFRTA 's RTPIS will provide train locations and predicted arrival times at each station via the internet, smartphone app, telephone, text message, and LCD displays location on the station platforms. The system will include onboard signage and an audio system on train cars to display and announce next station arrival and destination information. The train-tracking component is expected to be available via internet and smartphone app.

POSITIVE TRAIN CONTROL

The U.S. Department of Transportation awarded \$31.63 million to SFRTA in 2017 for the completion of Positive Train Control on South Florida Rail Corridor (SFRC). Positive Train Control (PTC) systems are integrated command, control, communications, and information systems for controlling train movements with safety, security, precision, and efficiency. PTC systems will improve railroad safety by significantly reducing the probability of collisions between trains, casualties to roadway workers and damage to their equipment, and over speed accidents. In addition to providing a greater level of safety and security, PTC systems also enable a railroad to run scheduled operations and provide improved running time, greater running time reliability, higher asset utilization, and greater track capacity. They will assist railroads in measuring and managing costs and in improving energy efficiency. PTC on the SFRC completion is scheduled for December 2019.


PLANNING AND CAPITAL DEVELOPMENT

SFRTA's short and long term planning efforts and activities conducted by the Planning Department are included in this line item. This item facilitates the performance of planning and capital development studies and projects such as the Transit Development Plan (TDP), the development of a station-area Transit Oriented Development (TOD) plan Tri-Rail stations, South Florida East Coast Corridor (FEC) Transit Analysis Study and other studies and plans.


PROGRAM OF PROJECTS

SFRTA receives annual Federal Appropriations Sections 5307 and 5337 funding from the Federal Transit Administration (FTA). This funding is programmed in SFRTA's Capital and Operating Budget to include preventive maintenance costs, such items as rolling stock maintenance, station maintenance, wayfinding, transit enhancements, and general engineering consultants and transit oriented development, which are allowable expenditures of funds under FTA guidelines.

MIAMI-DADE TRANSPORTATION PLANNING ORGANIZATION
TRANSPORTATION IMPROVEMENT PROGRAM
SOUTH FLORIDA REGIONAL TRANSPORTATION AUTHORITY (TRI-RAIL)

TPO Project No	Facility/Project Name	Type of Work	L RTP Ref	Project Cost (\$000s)	Prior Years Funding (\$000s)	Construction Year	FDOT Work Program Number					
Agency Project No	Detailed Project Description											
	Status	Remarks/Comments										
TR0000015	Tri- Rail Opa Locka Parking Lot Improvements	Park and Ride Lots	6-36	\$2,066	\$2,264	2017	4276251					
15	Completed	44 additional parking spaces at Tri Rail Opa Locka Station	Activity / Phase	Funding Source	Proposed Funding (in \$000s)							
					2019 - 2020	2020 - 2021	2021 - 2022	2022 - 2023	2023 - 2024			
					CST	DPTO	0	0	0	0	0	
					CST	LFF	0	0	0	0	0	
					CAP	FTA 5307	0	0	0	0	0	
TR0000019	Miami River Intermodal Center Capacity Improvement Study	Rail Capacity Project	C-6	\$31,400	\$4,398	2021	4294871					
19	ROW Phase Managed by FDOT. 30% Design Completion December 2017											
	FONSI - NEPA Completed	Add rail capacity to southernmost 1 mile of TriRail system Project to include bridge track and signal upgrades.	Activity / Phase	Funding Source	Proposed Funding (in \$000s)							
					2019 - 2020	2020 - 2021	2021 - 2022	2022 - 2023	2023 - 2024			
					CST	DIS	0	0	13,250	0	0	
CST					DIS	0	13,950	0	0	0		

MIAMI-DADE TRANSPORTATION PLANNING ORGANIZATION
TRANSPORTATION IMPROVEMENT PROGRAM
SOUTH FLORIDA REGIONAL TRANSPORTATION AUTHORITY (TRI-RAIL)

TPO Project No	Facility/Project Name	Type of Work	L RTP Ref	Project Cost (\$000s)	Prior Years Funding (\$000s)	Construction Year	FDOT Work Program Number	
Agency Project No	Detailed Project Description							
	Status	Remarks/Comments						

TR0000004	Positive Train Control (PTC) on SFRC and FEC	Rail Safety Project	C-6	\$57,650	\$57,900	2018	436381-1					
4	Phasing begun on SFRC and FEC Corridor	System for monitoring and controlling train movements to provide increased safety. Federal deadline extended to 2018				Activity / Phase	Funding Source	Proposed Funding (in \$000s)				
								2019 - 2020	2020 - 2021	2021 - 2022	2022 - 2023	2023 - 2024
						CAP	DL	0	0	0	0	0
						CAP	DS	0	0	0	0	0
						CAP	FTA	0	0	0	0	0
						CAP	DDR	0	0	0	0	0
						CAP	LF	0	0	0	0	0

Yearly Totals	0	13,950	13,250	0	0
5 Year TIP Total			\$27,200		

Transportation Improvement Program (TIP)

Part Two: 5-Year Project Listing Non-Motorized Component



PORT MIAMI



Private Sector



Miami-Dade Transportation
Planning Organization



Miami-Dade Transportation
Planning Organization

Fiscal Years 2019/2020 - 2023/2024 Transportation Improvement Program

NON-MOTORIZED COMPONENT

The development of safe facilities for people who walk or use a bicycle is guided by the Comprehensive Development Master Plan and the 2040 Long Range Transportation Plan.

CDMP Transportation Element Objective TE-2 states: "In furtherance of pedestrianism and other non-motorized modes of transportation in the planned urban area, Miami-Dade County shall enhance its transportation plans, programs and development regulations as necessary to accommodate the safe and convenient movement of pedestrians, non-motorized vehicles and motorized vehicles."

L RTP Goal 1: Improve Transportation System and Travel

- Objective 1.8: Include provisions for non-motorized modes in new projects and in reconstruction.
- Objective 1.9: Promote non-motorized (bicycle, pedestrian, greenways) project through new projects or reconstruction.

L RTP Goal 2: Increase the Safety of the Transportation System for All Users

- Objective 2.4: Develop and implement safe routes to schools.
- Objective 2.6: Accommodate the safe and convenient movement of non-motorized users


Bicycle and pedestrian projects in the 2020 Transportation Improvement Program are taken from the non-motorized section of the 2040 LRTP, the Transportation Alternatives Program application cycle and through agency coordination for other transportation projects. Projects are presented to the Bicycle/Pedestrian Advisory Committee for public information and comment.

More information on the TPO's Bicycle/Pedestrian Program is available from the TPO website at:

<http://miamidadetpo.org/bicycle-pedestrian-program.asp>.

MIAMI-DADE TRANSPORTATION PLANNING ORGANIZATION
TRANSPORTATION IMPROVEMENT PROGRAM
NON-MOTORIZED COMPONENT

Responsible Agency: FL Dept. of Transportation

TPO Project No	Facility/Project Name	Bicycle Accom.	Type of Work		Project Cost (\$000s)	Prior Years Cost (\$000s)	
Agency Project No	From /Location To /Location	Length (miles)	Cross-Ref. TIP Book Page No.	L RTP Ref			

DT2497962	DISTRICTWIDE TRAFFIC OPERATIONS - SAFETY STUDIES CONSULTANT		SAFETY PROJECT				Proposed Funding (in \$000s)					
2497962		0.0	A1-93	5-5	\$6,132	\$6,132		2019 - 2020	2020 - 2021	2021 - 2022	2022 - 2023	2023 - 2024
							0	0	0	0	0	

DT2497963	DISTRICTWIDE TRAFFIC OPERATIONS - SAFETY STUDIES CONSULTANT		SAFETY PROJECT				Proposed Funding (in \$000s)					
2497963		0.0	A1-94	5-5	\$1,634	\$1,634		2019 - 2020	2020 - 2021	2021 - 2022	2022 - 2023	2023 - 2024
							0	0	0	0	0	


DT2497964	DISTRICTWIDE TRAFFIC OPERATIONS - SAFETY STUDIES CONSULTANT		SAFETY PROJECT				Proposed Funding (in \$000s)					
2497964		0.0	A1-94	5-5	\$1,523	\$1,523		2019 - 2020	2020 - 2021	2021 - 2022	2022 - 2023	2023 - 2024
							0	0	0	0	0	

DT2497965	DISTRICTWIDE TRAFFIC OPERATIONS - STUDIES CONSULTANT		SAFETY PROJECT				Proposed Funding (in \$000s)					
2497965		0.0	A1-95	5-5	\$1,596	\$1,596		2019 - 2020	2020 - 2021	2021 - 2022	2022 - 2023	2023 - 2024
							0	0	0	0	0	

DT2497966	DISTRICTWIDE TRAFFIC OPERATIONS - SAFETY STUDIES CONSULTANT		SAFETY PROJECT				Proposed Funding (in \$000s)					
2497966		0.0	A1-95	5-5	\$1,366	\$1,366		2019 - 2020	2020 - 2021	2021 - 2022	2022 - 2023	2023 - 2024
							0	0	0	0	0	


MIAMI-DADE TRANSPORTATION PLANNING ORGANIZATION
TRANSPORTATION IMPROVEMENT PROGRAM
NON-MOTORIZED COMPONENT

Responsible Agency: FL Dept. of Transportation

TPO Project No	Facility/Project Name		Bicycle Accom.	Type of Work		Project Cost (\$000s)	Prior Years Cost (\$000s)					
DT2497967	DISTRICTWIDE TRAFFIC OPERATIONS - SAFETY STUDIES CONSULTANT			SAFETY PROJECT		\$1,516	\$1,516	Proposed Funding (in \$000s)				
2497967			0.0	A1-96	5-5			2019 - 2020	2020 - 2021	2021 - 2022	2022 - 2023	2023 - 2024
						0	0	0	0	0		
DT2497968	DISTRICTWIDE TRAFFIC OPERATIONS - SAFETY STUDIES CONSULTANT			SAFETY PROJECT		\$1,135	\$310	Proposed Funding (in \$000s)				
2497968			0.0	A1-96	5-5			2019 - 2020	2020 - 2021	2021 - 2022	2022 - 2023	2023 - 2024
						275	275	275	0	0		
DT2497969	DISTRICTWIDE TRAFFIC OPERATIONS - STUDIES CONSULTANT			SAFETY PROJECT		\$453	\$353	Proposed Funding (in \$000s)				
2497969			0.0	A1-97	5-5			2019 - 2020	2020 - 2021	2021 - 2022	2022 - 2023	2023 - 2024
						0	0	100	0	0		
DT2506541	DISTRICTWIDE COMMUNITY SAFETY			SAFETY PROJECT		\$849	\$699	Proposed Funding (in \$000s)				
2506541			0.0	A1-124	5-5			2019 - 2020	2020 - 2021	2021 - 2022	2022 - 2023	2023 - 2024
						30	30	30	30	30		
DT2512651	SOUTH DADE GREENWAYS NETWORK			BIKE PATH/TRAIL		\$664	\$664	Proposed Funding (in \$000s)				
2512651			0.0	A1-151	6-52			2019 - 2020	2020 - 2021	2021 - 2022	2022 - 2023	2023 - 2024
						0	0	0	0	0		


MIAMI-DADE TRANSPORTATION PLANNING ORGANIZATION
TRANSPORTATION IMPROVEMENT PROGRAM
NON-MOTORIZED COMPONENT

Responsible Agency: FL Dept. of Transportation

TPO Project No	Facility/Project Name		Bicycle Accom.	Type of Work		Project Cost (\$000s)	Prior Years Cost (\$000s)					
DT2512652	BISCAYNE TRAIL/SW 87 AVE			BIKE PATH/TRAIL		\$702	\$702	Proposed Funding (in \$000s)				
2512652	FROM OLD CUTLER RD	TO BLACK POINT PARK & MARINA	2.7	A1-152	6-52			2019 - 2020	2020 - 2021	2021 - 2022	2022 - 2023	2023 - 2024
							0	0	0	0	0	
DT2512653	BLACK CREEK TRAIL(A)			BIKE PATH/TRAIL		\$2,134	\$2,134	Proposed Funding (in \$000s)				
2512653	FROM BLACK POINT PARK	TO MARY/PENNY THOMPSON PARK	0.0	A1-152	6-52			2019 - 2020	2020 - 2021	2021 - 2022	2022 - 2023	2023 - 2024
							0	0	0	0	0	
DT2512654	BISCAYNE S DADE(C&D)			BIKE PATH/TRAIL		\$671	\$671	Proposed Funding (in \$000s)				
2512654	FROM BLACK POINT PARK	TO SW 138 ST & SW 137 AVE	0.0	A1-153	6-52			2019 - 2020	2020 - 2021	2021 - 2022	2022 - 2023	2023 - 2024
							0	0	0	0	0	
DT2512656	OLD CUTLER TRAIL			BIKE PATH/TRAIL		\$1,324	\$1,324	Proposed Funding (in \$000s)				
2512656	FROM SW 136 ST/SW 63 AVE	TO CARTAGENA PLAZA	0.0	A1-153	6-52			2019 - 2020	2020 - 2021	2021 - 2022	2022 - 2023	2023 - 2024
							0	0	0	0	0	
DT2512657	BISCAYNE TRAIL SEG D, SW 328 ST/SW 117 AVE TO HOMESTEAD BAYFRONT PARK			BIKE PATH/TRAIL		\$1,850	\$0	Proposed Funding (in \$000s)				
2512657			0.0	A1-154	6-52			2019 - 2020	2020 - 2021	2021 - 2022	2022 - 2023	2023 - 2024
							1,850	0	0	0	0	


MIAMI-DADE TRANSPORTATION PLANNING ORGANIZATION
TRANSPORTATION IMPROVEMENT PROGRAM
NON-MOTORIZED COMPONENT

Responsible Agency: FL Dept. of Transportation

TPO Project No	Facility/Project Name		Bicycle Accom.	Type of Work		Project Cost (\$000s)	Prior Years Cost (\$000s)					
DT4166601	LUDLAM TRAIL			BIKE PATH/TRAIL		\$746	\$746	Proposed Funding (in \$000s)				
4166601			0.0	A1-199	6-54			2019 - 2020	2020 - 2021	2021 - 2022	2022 - 2023	2023 - 2024
						0	0	0	0	0		
DT4166602	MIAMI DADE COUNTY - LUDLAM TRAIL CORRIDOR			BIKE PATH/TRAIL		\$5,993	\$5,993	Proposed Funding (in \$000s)				
4166602			0.0	A1-493	6-54			2019 - 2020	2020 - 2021	2021 - 2022	2022 - 2023	2023 - 2024
						0	0	0	0	0		
DT4166604	MIAMI DADE COUNTY - LUDLAM TRAIL			BIKE PATH/TRAIL		\$8,000	\$0	Proposed Funding (in \$000s)				
4166604	FROM NW 7 ST	TO SW 40 ST	0.0	A1-494	6-54			2019 - 2020	2020 - 2021	2021 - 2022	2022 - 2023	2023 - 2024
						0	8,000	0	0	0		
DT4166605	MIAMI DADE COUNTY - LUDLAM TRAIL CORRIDOR ACQUISITION			BIKE PATH/TRAIL		\$5,000	\$5,000	Proposed Funding (in \$000s)				
4166605			0.0	A1-494	6-54			2019 - 2020	2020 - 2021	2021 - 2022	2022 - 2023	2023 - 2024
						0	0	0	0	0		
DT4180641	DISTRICTWIDE (ADA) COMPLIANCE CONSULTANT			SIDEWALK		\$5,223	\$3,973	Proposed Funding (in \$000s)				
4180641			0.0	A1-205	5-5			2019 - 2020	2020 - 2021	2021 - 2022	2022 - 2023	2023 - 2024
						250	250	250	250	250		


MIAMI-DADE TRANSPORTATION PLANNING ORGANIZATION
TRANSPORTATION IMPROVEMENT PROGRAM
NON-MOTORIZED COMPONENT

Responsible Agency: FL Dept. of Transportation

TPO Project No	Facility/Project Name		Bicycle Accom.	Type of Work		Project Cost (\$000s)	Prior Years Cost (\$000s)					
Agency Project No	From /Location	To /Location	Length (miles)	Cross-Ref. TIP Book Page No.	LRTP Ref							
DT4295362	DISTRICTWIDE (ADA) PUSHBUTTON CONSTRUCTION			PEDESTRIAN SAFETY IMPROVEMENT		\$876	\$876	Proposed Funding (in \$000s)				
4295362			0.0	A1-262	5-5			2019 - 2020	2020 - 2021	2021 - 2022	2022 - 2023	2023 - 2024
							0	0	0	0	0	
DT4295363	DISTRICTWIDE (ADA) PUSHBUTTON CONSTRUCTION			PEDESTRIAN SAFETY IMPROVEMENT		\$761	\$761	Proposed Funding (in \$000s)				
4295363			0.0	A1-263	5-5			2019 - 2020	2020 - 2021	2021 - 2022	2022 - 2023	2023 - 2024
							0	0	0	0	0	
DT4295364	DISTRICTWIDE (ADA) PUSHBUTTON CONSTRUCTION			PEDESTRIAN SAFETY IMPROVEMENT		\$722	\$722	Proposed Funding (in \$000s)				
4295364			0.0	A1-263	5-5			2019 - 2020	2020 - 2021	2021 - 2022	2022 - 2023	2023 - 2024
							0	0	0	0	0	
DT4295366	DISTRICTWIDE (ADA) PUSHBUTTON CONSTRUCTION			PEDESTRIAN SAFETY IMPROVEMENT		\$878	\$0	Proposed Funding (in \$000s)				
4295366			0.0	A1-264	5-5			2019 - 2020	2020 - 2021	2021 - 2022	2022 - 2023	2023 - 2024
							0	0	0	878	0	
DT4346871	VILLAGE OF PINECREST CITYWIDE BICYCLING IMPROVEMENTS			BIKE PATH/TRAIL		\$1,305	\$50	Proposed Funding (in \$000s)				
4346871			0.0	A1-504	6-54			2019 - 2020	2020 - 2021	2021 - 2022	2022 - 2023	2023 - 2024
							1,255	0	0	0	0	


MIAMI-DADE TRANSPORTATION PLANNING ORGANIZATION
TRANSPORTATION IMPROVEMENT PROGRAM
NON-MOTORIZED COMPONENT

Responsible Agency: FL Dept. of Transportation

TPO Project No	Facility/Project Name		Bicycle Accom.	Type of Work		Project Cost (\$000s)	Prior Years Cost (\$000s)					
DT4355071	CITY OF MIAMI ALONG NW 17 ST			BIKE PATH/TRAIL		\$203	\$0	Proposed Funding (in \$000s)				
4355071	FROM NW 7 AVE	TO NW 7 COURT	0.0	A1-329	5-5			2019 - 2020	2020 - 2021	2021 - 2022	2022 - 2023	2023 - 2024
							0	203	0	0	0	
DT4366101	HOBIE ISLAND, NORTH SIDE, SHORELINE AND ROADWAY PROTECTION		Bike Lane	ROAD/SLOPE PROTECTION		\$7,097	\$0	Proposed Funding (in \$000s)				
4366101			0.7	A1-504	5-5			2019 - 2020	2020 - 2021	2021 - 2022	2022 - 2023	2023 - 2024
							7,097	0	0	0	0	
DT4367541	SNAKE CREEK TRAIL UNDERPASS PRELIMINARY ENGINEERING STUDY			PEDESTRIAN/WILDLIFE UNDERPASS		\$305	\$0	Proposed Funding (in \$000s)				
4367541			0.0	A1-357	5-5			2019 - 2020	2020 - 2021	2021 - 2022	2022 - 2023	2023 - 2024
							305	0	0	0	0	
DT4381471	SAFE RTS TO SCHOOL; ARCH CRK,E.M.HARTNR,LAKEVW ES;N MIAMI,J.DIEGO MIDL			BIKE LANE/SIDEWALK		\$678	\$82	Proposed Funding (in \$000s)				
4381471			0.0	A1-505	6-50			2019 - 2020	2020 - 2021	2021 - 2022	2022 - 2023	2023 - 2024
							596	0	0	0	0	
DT4381621	SAFE RTS TO SCHOOL; KEY BISCAYNE K8			PEDESTRIAN SAFETY IMPROVEMENT		\$848	\$89	Proposed Funding (in \$000s)				
4381621			0.0	A1-505	6-50			2019 - 2020	2020 - 2021	2021 - 2022	2022 - 2023	2023 - 2024
							759	0	0	0	0	


MIAMI-DADE TRANSPORTATION PLANNING ORGANIZATION
TRANSPORTATION IMPROVEMENT PROGRAM
NON-MOTORIZED COMPONENT

Responsible Agency: FL Dept. of Transportation

TPO Project No	Facility/Project Name	Bicycle Accom.	Type of Work		Project Cost (\$000s)	Prior Years Cost (\$000s)					
Agency Project No	From /Location To /Location	Length (miles)	Cross-Ref. TIP Book Page No.	L RTP Ref							
DT4381631	SAFE RTS TO SCHOOL; COMSTOCK ES, GRATGNY ES, AND HIBISCUS ES		PEDESTRIAN SAFETY IMPROVEMENT		\$640	\$78	Proposed Funding (in \$000s)				
4381631		0.0	A1-506	6-50			2019 - 2020	2020 - 2021	2021 - 2022	2022 - 2023	2023 - 2024
							562	0	0	0	0
DT4381651	SAFE RTS TO SCHOOL; CRESTVW ES; EDISON PK K8 CTR; LORAH PK ES, SWEETWTR ES		PEDESTRIAN SAFETY IMPROVEMENT		\$794	\$95	Proposed Funding (in \$000s)				
4381651		0.0	A1-507	6-50			2019 - 2020	2020 - 2021	2021 - 2022	2022 - 2023	2023 - 2024
							699	0	0	0	0
DT4386621	CITY OF CORAL GABLES - ALHAMBRA CIRCLE BIKE LANES		BIKE LANE/SIDEWALK		\$783	\$0	Proposed Funding (in \$000s)				
4386621		0.0	A1-507	5-5			2019 - 2020	2020 - 2021	2021 - 2022	2022 - 2023	2023 - 2024
							90	693	0	0	0
DT4386651	MIAMI SHORES - MULTIMODAL MOBILITY IMPROVEMENTS		BIKE PATH/TRAIL		\$606	\$70	Proposed Funding (in \$000s)				
4386651		0.0	A1-508	6-54			2019 - 2020	2020 - 2021	2021 - 2022	2022 - 2023	2023 - 2024
							536	0	0	0	0
DT4386671	BLACK CREEK TRAIL SEGMENT B PHASE I		BIKE PATH/TRAIL		\$1,247	\$431	Proposed Funding (in \$000s)				
4386671		0.0	A1-509	6-54			2019 - 2020	2020 - 2021	2021 - 2022	2022 - 2023	2023 - 2024
							0	0	816	0	0


MIAMI-DADE TRANSPORTATION PLANNING ORGANIZATION
TRANSPORTATION IMPROVEMENT PROGRAM
NON-MOTORIZED COMPONENT

Responsible Agency: FL Dept. of Transportation

TPO Project No	Facility/Project Name		Bicycle Accom.	Type of Work		Project Cost (\$000s)	Prior Years Cost (\$000s)					
DT4386681	CITY OF NORTH MIAMI - NE 8TH AVE GREEN TRAIL			BIKE PATH/TRAIL		\$1,409	\$110	Proposed Funding (in \$000s)				
4386681			0.0	A1-509	6-54			2019 - 2020	2020 - 2021	2021 - 2022	2022 - 2023	2023 - 2024
							0	1,299	0	0	0	
DT4386691	TOWN OF CUTLER BAY BIKE/PED FACILITY IMPROVEMENTS			BIKE PATH/TRAIL		\$524	\$100	Proposed Funding (in \$000s)				
4386691			0.0	A1-510	6-54			2019 - 2020	2020 - 2021	2021 - 2022	2022 - 2023	2023 - 2024
							424	0	0	0	0	
DT4386731	CITY OF SOUTH MIAMI SW 62 AVE PED AND BIKE MOBILITY ENHANCEMENTS			BIKE PATH/TRAIL		\$604	\$100	Proposed Funding (in \$000s)				
4386731			0.0	A1-511	6-54			2019 - 2020	2020 - 2021	2021 - 2022	2022 - 2023	2023 - 2024
							504	0	0	0	0	
DT4395221	SR 916/NW 135 ST BETWEEN CAIRO LANE & SESAME ST			PEDESTRIAN SAFETY IMPROVEMENT		\$671	\$89	Proposed Funding (in \$000s)				
4395221			0.2	A1-370	5-5			2019 - 2020	2020 - 2021	2021 - 2022	2022 - 2023	2023 - 2024
							94	488	0	0	0	
DT4398941	SAFE RTS TO SCHOOL; CARRIE MEEK/WESTVW, FLAGAMI, H.O. SIBLEY & SHADOWLWN			SIDEWALK		\$783	\$97	Proposed Funding (in \$000s)				
4398941			0.0	A1-370	6-50			2019 - 2020	2020 - 2021	2021 - 2022	2022 - 2023	2023 - 2024
							0	686	0	0	0	


MIAMI-DADE TRANSPORTATION PLANNING ORGANIZATION
TRANSPORTATION IMPROVEMENT PROGRAM
NON-MOTORIZED COMPONENT

Responsible Agency: FL Dept. of Transportation

TPO Project No	Facility/Project Name	Bicycle Accom.	Type of Work		Project Cost (\$000s)	Prior Years Cost (\$000s)					
Agency Project No	From /Location To /Location	Length (miles)	Cross-Ref. TIP Book Page No.	LRTP Ref							
DT4398951	SAFE RTS TO SCHOOL; BUNCHE PK ELM, MIA GDN ELM, MYRTLE GRV K8 & TWIN LK		SIDEWALK		\$393	\$53	Proposed Funding (in \$000s)				
4398951		0.0	A1-371	6-50			2019 - 2020	2020 - 2021	2021 - 2022	2022 - 2023	2023 - 2024
							0	340	0	0	0
DT4398961	SAFE RTS TO SCHOOL; FLORIDA CITY ELEMENTARY AND ROBERT R. MOTON ELEM.		SIDEWALK		\$459	\$61	Proposed Funding (in \$000s)				
4398961		0.0	A1-372	6-50			2019 - 2020	2020 - 2021	2021 - 2022	2022 - 2023	2023 - 2024
							0	398	0	0	0
DT4398971	SAFE RTS TO SCHOOL; NORMAN S EDELCUP K8 CENTER		SIDEWALK		\$232	\$0	Proposed Funding (in \$000s)				
4398971		0.0	A1-372	6-50			2019 - 2020	2020 - 2021	2021 - 2022	2022 - 2023	2023 - 2024
							0	0	34	0	198
DT4412341	SAFE RTS TO SCHOOL; RAINBW PK, GLDN GLDS, LK STVNS ELE, NO.CO.K-8, BENFRNK K-8		PEDESTRIAN SAFETY IMPROVEMENT		\$1,652	\$0	Proposed Funding (in \$000s)				
4412341		0.0	A1-409	6-50			2019 - 2020	2020 - 2021	2021 - 2022	2022 - 2023	2023 - 2024
							272	0	1,380	0	0
DT4412351	SAFE RTS TO SCHOOL; NORWOOD, DANTE FASCELL, CHRLS HADLEY, MAE WALTERS, REEVES		PEDESTRIAN SAFETY IMPROVEMENT		\$215	\$0	Proposed Funding (in \$000s)				
4412351		0.0	A1-410	6-50			2019 - 2020	2020 - 2021	2021 - 2022	2022 - 2023	2023 - 2024
							0	0	215	0	0


MIAMI-DADE TRANSPORTATION PLANNING ORGANIZATION
TRANSPORTATION IMPROVEMENT PROGRAM
NON-MOTORIZED COMPONENT

Responsible Agency: FL Dept. of Transportation

TPO Project No	Facility/Project Name	Bicycle Accom.	Type of Work		Project Cost (\$000s)	Prior Years Cost (\$000s)						
Agency Project No	From /Location To /Location	Length (miles)	Cross-Ref. TIP Book Page No.	LRTP Ref								
DT4416371	VILLAGE OF PALMETTO BAY - SW 82 AVE COMMUTER ACCESS		BIKE LANE/SIDEWALK		\$2,866	\$0	Proposed Funding (in \$000s)					
4416371		0.0	A1-410	5-5			2019 - 2020	2020 - 2021	2021 - 2022	2022 - 2023	2023 - 2024	
							0	303	0	0	2,563	
DT4416391	SNAPPER CREEK TRAIL SEGMENT B PHASE 1		BIKE PATH/TRAIL		\$638	\$121	Proposed Funding (in \$000s)					
4416391		0.0	A1-512	6-54			2019 - 2020	2020 - 2021	2021 - 2022	2022 - 2023	2023 - 2024	
							0	0	0	0	517	
DT4416401	CITY OF CORAL GABLES - LAST MILE TRANSIT STOP IMPROVEMENTS		SIDEWALK		\$2,003	\$0	Proposed Funding (in \$000s)					
4416401		0.0	A1-512	5-5			2019 - 2020	2020 - 2021	2021 - 2022	2022 - 2023	2023 - 2024	
							164	0	1,839	0	0	
DT4416471	TOWN OF MIAMI LAKES - NW 79TH COURT TRANSPORTATION IMPROVEMENTS PROJECT		BIKE LANE/SIDEWALK		\$1,899	\$0	Proposed Funding (in \$000s)					
4416471		0.0	A1-513	5-5			2019 - 2020	2020 - 2021	2021 - 2022	2022 - 2023	2023 - 2024	
							0	205	0	1,694	0	
							Yearly Totals	15,762	13,170	4,939	2,852	3,558
							5 Year TIP Total					\$40,281

MIAMI-DADE TRANSPORTATION PLANNING ORGANIZATION
TRANSPORTATION IMPROVEMENT PROGRAM
NON-MOTORIZED COMPONENT

Responsible Agency: Miami-Dade Dept. of Transportation and Public Works

TPO Project No	Facility/Project Name	Bicycle Accom.	Type of Work		Project Cost (\$000s)	Prior Years Cost (\$000s)					
Agency Project No	From /Location To /Location	Length (miles)	Cross-Ref.TIP Book Page No.	L RTP Ref							

PW0000106	South Bayshore Drive	Bike Lane	Roadway improvements, drainage, water main installation.		\$18,369	\$16,000	Proposed Funding (in \$000s)				
106	Darwin Street Mercy Way	1.4	A5-24	5-5			2019 - 2020	2020 - 2021	2021 - 2022	2022 - 2023	2023 - 2024

PW0000110	NW 97 Avenue	Wide Curb Lane	New 4 lanes		\$3,630	\$3,630	Proposed Funding (in \$000s)				
110	NW 138 Street NW 154 Street	1.0	A5-46				2019 - 2020	2020 - 2021	2021 - 2022	2022 - 2023	2023 - 2024


PW0000131	SW 152 Street	Other	Widen from 2 to 4 lanes		\$6,825	\$6,825	Proposed Funding (in \$000s)				
131	SW 157 Avenue SW 147 Avenue	1.0	A5-70	6-14			2019 - 2020	2020 - 2021	2021 - 2022	2022 - 2023	2023 - 2024

PW0000149	SW 268 Street	Bike Lane	Continuous left turn lane along SW 268 Street, water main installation		\$17,459	\$15,460	Proposed Funding (in \$000s)				
149	US-1 SW 112 Avenue	3.5	A5-101	5-5			2019 - 2020	2020 - 2021	2021 - 2022	2022 - 2023	2023 - 2024

PW0000215	SW 264 Street	Bike Lane	New 2 lane road with center turn lane		\$2,339	\$2,339	Proposed Funding (in \$000s)				
215	SW 147 Avenue US-1	0.2	A5-100	5-5			2019 - 2020	2020 - 2021	2021 - 2022	2022 - 2023	2023 - 2024


MIAMI-DADE TRANSPORTATION PLANNING ORGANIZATION
TRANSPORTATION IMPROVEMENT PROGRAM
NON-MOTORIZED COMPONENT

Responsible Agency: Miami-Dade Dept. of Transportation and Public Works

TPO Project No	Facility/Project Name		Bicycle Accom.	Type of Work		Project Cost (\$000s)	Prior Years Cost (\$000s)					
Agency Project No	From /Location	To /Location	Length (miles)	Cross-Ref. TIP Book Page No.	L RTP Ref							
PW000304a	NW 37 Ave		Wide Curb Lane	Widen from 2 to 5 lanes		\$18,198	\$1,661	Proposed Funding (in \$000s)				
20040330	North River Dr	NW 79 St	2.7	A7-2	6-10			2019 - 2020	2020 - 2021	2021 - 2022	2022 - 2023	2023 - 2024
							350	6,550	8,050	1,587	0	
PW000306a	NE 2 Avenue		Bike Lane	Street/Traffic Operational Improv.		\$7,526	\$541	Proposed Funding (in \$000s)				
20040386	NE 20 Street	NE 36 Street	1.0	A7-3	5-5			2019 - 2020	2020 - 2021	2021 - 2022	2022 - 2023	2023 - 2024
							2,707	2,707	1,571	0	0	
PW000315a	South Bayshore Drive		Bike Lane	Roadway Improvements, Drainage		\$18,369	\$370	Proposed Funding (in \$000s)				
20040370	Darwin Street	Mercy Way	1.4	A7-8	5-5			2019 - 2020	2020 - 2021	2021 - 2022	2022 - 2023	2023 - 2024
							100	44	0	0	0	
PW000338	Street Light Retrofits			Safety retrofitting of existing street		\$5,918	\$5,112	Proposed Funding (in \$000s)				
338	Various locations		0.0	A7-17	5-5			2019 - 2020	2020 - 2021	2021 - 2022	2022 - 2023	2023 - 2024
							806	0	0	0	0	
PW000445	NE 2 Avenue		Bike Lane	Street/Traffic Operational Improv.		\$10,868	\$10,868	Proposed Funding (in \$000s)				
445	NE 69 Street	West Little River Canal	1.0	A7-3	5-5			2019 - 2020	2020 - 2021	2021 - 2022	2022 - 2023	2023 - 2024


MIAMI-DADE TRANSPORTATION PLANNING ORGANIZATION
TRANSPORTATION IMPROVEMENT PROGRAM
NON-MOTORIZED COMPONENT

Responsible Agency: Miami-Dade Dept. of Transportation and Public Works

TPO Project No	Facility/Project Name		Bicycle Accom.	Type of Work		Project Cost (\$000s)	Prior Years Cost (\$000s)					
PW000722	SW 216 Street		Bike Lane	Drainage improvements design		\$11,943	\$80	Proposed Funding (in \$000s)				
722	SW 127 Avenue	HEFT	2.0	A5-100	5-5			2019 - 2020	2020 - 2021	2021 - 2022	2022 - 2023	2023 - 2024
PW000723	SW 328 Street		Bike Lane	Roadway improvements		\$8,196	\$8,196	Proposed Funding (in \$000s)				
723	SW 187 Avenue	US-1	1.2	A5-101	5-5			2019 - 2020	2020 - 2021	2021 - 2022	2022 - 2023	2023 - 2024
PW000744	NW 58 Street		Other	Road reconstruction		\$12,120	\$12,120	Proposed Funding (in \$000s)				
744	NW 97 Avenue	SR 826	2.0	A5-2	6-24			2019 - 2020	2020 - 2021	2021 - 2022	2022 - 2023	2023 - 2024
PW000747	NE 16 Avenue		Bike Lane	Widen to 3 lanes		\$5,961	\$5,961	Proposed Funding (in \$000s)				
747	NE 123 Street	NE 135 Street	0.8	A5-45				2019 - 2020	2020 - 2021	2021 - 2022	2022 - 2023	2023 - 2024
PW000751	NW 97 Avenue		Bike Lane	Widen from 2 to 4 lanes		\$5,845	\$5,845	Proposed Funding (in \$000s)				
751	NW 58 Street	NW 70 Street	0.8	A5-4	6-12			2019 - 2020	2020 - 2021	2021 - 2022	2022 - 2023	2023 - 2024


MIAMI-DADE TRANSPORTATION PLANNING ORGANIZATION
TRANSPORTATION IMPROVEMENT PROGRAM
NON-MOTORIZED COMPONENT

Responsible Agency: Miami-Dade Dept. of Transportation and Public Works

TPO Project No	Facility/Project Name		Bicycle Accom.	Type of Work		Project Cost (\$000s)	Prior Years Cost (\$000s)					
	Agency Project No	From /Location	To /Location	Length (miles)	Cross-Ref. TIP Book Page No.							
PW000764	W Dixie Highway		Bike Lane	Widen from 2 to 4 lanes		\$9,868	\$9,868	Proposed Funding (in \$000s)				
764	NE 163 Street	NE 175 Street	0.8	A5-49	6-20			2019 - 2020	2020 - 2021	2021 - 2022	2022 - 2023	2023 - 2024
PW000775	SW 136 Street East of SW 72 Avenue		Paved Shoulder	Bridge replacement (#874420)		\$2,454	\$2,454	Proposed Funding (in \$000s)				
775			0.0	A5-70	5-5			2019 - 2020	2020 - 2021	2021 - 2022	2022 - 2023	2023 - 2024
PW000786	Tamiami Canal Bridge Replacement		Other	Bridge replacement (#874135)		\$41,551	\$10,415	Proposed Funding (in \$000s)				
786			0.0	A5-27	5-5			2019 - 2020	2020 - 2021	2021 - 2022	2022 - 2023	2023 - 2024
PW000860	NW 97 Avenue		Bike Lane	Widen from 2 to 4 lanes		\$3,320	\$3,320	Proposed Funding (in \$000s)				
000860	NW 52 Street	NW 58 Street	0.4	A5-3	6-14			2019 - 2020	2020 - 2021	2021 - 2022	2022 - 2023	2023 - 2024
PW000924	Underline			Pedestrian/bicycle improvements		\$120,450	\$11,998	Proposed Funding (in \$000s)				
000924	Dadeland South	Miami River	9.6	A5-26				2019 - 2020	2020 - 2021	2021 - 2022	2022 - 2023	2023 - 2024
							8,882	6,000	6,000	0	0	


MIAMI-DADE TRANSPORTATION PLANNING ORGANIZATION
TRANSPORTATION IMPROVEMENT PROGRAM
NON-MOTORIZED COMPONENT

Responsible Agency: Miami-Dade Dept. of Transportation and Public Works

TPO Project No	Facility/Project Name		Bicycle Accom.	Type of Work		Project Cost (\$000s)	Prior Years Cost (\$000s)					
PW000955	SW 42 Avenue and Coral Gables Canal		Paved Shoulder	Bridge replacement (#874275)		\$4,592	\$4,592	Proposed Funding (in \$000s)				
000955			0.0	A5-117	5-5			2019 - 2020	2020 - 2021	2021 - 2022	2022 - 2023	2023 - 2024
PW000963	Ludlam Bikepath			Bikepath		\$30,000	\$22,500	Proposed Funding (in \$000s)				
000963	Dadeland North	NW 7 Street	6.0	A5-5				2019 - 2020	2020 - 2021	2021 - 2022	2022 - 2023	2023 - 2024
PW000964	Ludlam Bikepath			Bikepath		\$30,000	\$7,500	Proposed Funding (in \$000s)				
000964	Dadeland North	NW 7 Street	6.0	A5-26				2019 - 2020	2020 - 2021	2021 - 2022	2022 - 2023	2023 - 2024
PW000993	SW 137 Avenue		Bike Lane	Completion as two (2) continuous lanes		\$20,565	\$286	Proposed Funding (in \$000s)				
000993	US-1	SW 200 Street	0.0	A5-99	6-14			2019 - 2020	2020 - 2021	2021 - 2022	2022 - 2023	2023 - 2024
PW20040343	SW 137 Ave		Bike Lane	Completion as two (2) continuous lanes		\$20,565	\$4,065	Proposed Funding (in \$000s)				
20040343	US-1	SW 200 St	3.0	A7-9	6-14			2019 - 2020	2020 - 2021	2021 - 2022	2022 - 2023	2023 - 2024
							8,250	8,259	0	0	0	

MIAMI-DADE TRANSPORTATION PLANNING ORGANIZATION
TRANSPORTATION IMPROVEMENT PROGRAM
NON-MOTORIZED COMPONENT

Responsible Agency: Miami-Dade Dept. of Transportation and Public Works

TPO Project No	Facility/Project Name		Bicycle Accom.	Type of Work		Project Cost (\$000s)	Prior Years Cost (\$000s)					
Agency Project No	From /Location	To /Location	Length (miles)	Cross-Ref. TIP Book Page No.	LRTP Ref							
PW20040344	SW 137 Ave		Bike Lane	Widen from 2 to 4 lanes		\$8,610	\$1,773	Proposed Funding (in \$000s)				
20040344	SR-821 (HEFT)	US-1	1.7	A7-9	6-14			2019 - 2020	2020 - 2021	2021 - 2022	2022 - 2023	2023 - 2024
							3,544	3,293	0	0	0	


PW20040348	SW 216 Street		Bike Lane	Curb & Gutter, Traffic Operational Improv.		\$12,222	\$1,961	Proposed Funding (in \$000s)				
20040348	SW 127 Avenue	HEFT	2.0	A7-11	5-5			2019 - 2020	2020 - 2021	2021 - 2022	2022 - 2023	2023 - 2024
							5,000	4,850	411	0	0	

PW671605	SW 328 St		Wide Curb Lane	Widen from 2 to 4 lanes		\$12,010	\$12,010	Proposed Funding (in \$000s)				
671605	US-1	SW 162 Ave	1.4	A5-102	6-14			2019 - 2020	2020 - 2021	2021 - 2022	2022 - 2023	2023 - 2024

Yearly Totals	29,639	31,703	16,032	1,587	0
5 Year TIP Total				\$78,961	

MIAMI-DADE TRANSPORTATION PLANNING ORGANIZATION
TRANSPORTATION IMPROVEMENT PROGRAM
NON-MOTORIZED COMPONENT

Responsible Agency: Miami-Dade Dept. of Transportation and Public Works (Transit)

TPO Project No	Facility/Project Name	Bicycle Accom.	Type of Work		Project Cost (\$000s)	Prior Years Cost (\$000s)	
Agency Project No	From /Location To /Location	Length (miles)	Cross-Ref. TIP Book Page No.	L RTP Ref			

TA0000054	Kendall Park-and Ride Facility	Other	Construction of 183 Parking spaces in the Park & Ride Facility		\$2,008	\$1,843	Proposed Funding (in \$000s)				
							2019 - 2020	2020 - 2021	2021 - 2022	2022 - 2023	2023 - 2024
54	SW 127 Ave/ SW 88 St (Kendall)	0.0	A11-17	6-10			0	0	0	0	0

TA0000093	Track & Guideway Rehabilitation	Other	Rehabilitate Guideway		\$45,699	\$40,722	Proposed Funding (in \$000s)				
							2019 - 2020	2020 - 2021	2021 - 2022	2022 - 2023	2023 - 2024
93	Various	0.0	A11-20	5-5			3,590	1,387	0	0	0

TA0000097	MDT Infrastructure Renewal Program	Other	Infrastructure Renewal		\$169,690	\$107,190	Proposed Funding (in \$000s)				
							2019 - 2020	2020 - 2021	2021 - 2022	2022 - 2023	2023 - 2024
97		0.0	A11-20	C-6			12,500	12,500	12,500	12,500	12,500

TA000103	The Underline- MPATH / BRICKELL Backyard Project	0.0	Engineering / Construction		\$16,525	\$8,097	Proposed Funding (in \$000s)				
							2019 - 2020	2020 - 2021	2021 - 2022	2022 - 2023	2023 - 2024
000103	Miami River SW 13 Street		A11-2	6-52			8,428	0	0	0	0

Yearly Totals	24,518	13,887	12,500	12,500	12,500
5 Year TIP Total			\$75,905		

MIAMI-DADE TRANSPORTATION PLANNING ORGANIZATION
 TRANSPORTATION IMPROVEMENT PROGRAM
 NON-MOTORIZED COMPONENT

Responsible Agency:

TPO Project No	Facility/Project Name		Bicycle Accom.	Type of Work		Project Cost (\$000s)	Prior Years Cost (\$000s)	
Agency Project No	From /Location	To /Location	Length (miles)	Cross-Ref. TIP Book Page No.	LRTP Ref			

TOTAL - ALL PROJECTS

	Proposed Funding (in \$000s)				
	2019 - 2020	2020 - 2021	2021 - 2022	2022 - 2023	2023 - 2024
Yearly Totals	16,939	58,760	33,471	16,939	16,058
5 Year TIP Total				\$195,147	

Transportation Improvement Program (TIP)

Part Two: 5-Year Project Listing Intelligent Transportation Systems (ITS)



PORTMIAMI



Private Sector



Miami-Dade Transportation
Planning Organization



Miami-Dade Transportation
Planning Organization

Fiscal Years 2019/2020 - 2023/2024 Transportation Improvement Program

INTELLIGENT TRANSPORTATION SYSTEMS (ITS)

The Intelligent Transportation Systems (ITS) concept is based on the use of advanced computer, electronics and communications technologies to increase the effectiveness of the entire surface transportation system. Many of these technologies have already advanced other modes of transportation, such as aviation, and are now beginning to be used in surface transportation. ITS technologies will be applied to all types of vehicles (trucks, buses and cars), to information devices (computers, kiosks, and hand-held devices), and to all parts of the surface transportation system (freeways, urban arterial roadways, city streets, rural roads and intermodal connections) in order to:

Improve Safety by increasing information to the driver and augmenting driver control of the vehicle, ITS can decrease traffic incidents and fatalities. Features include warning systems that activate when cars get too close to another vehicle or the edge of the road and enhanced traffic control systems that decrease stops and speed variations, reducing the number of accidents.


Reduce Congestion and Improve Accessibility: ITS technologies will reduce congestion through rapid detection and clearing of incidents that cause delays; enhanced public transit systems will reduce highway traffic; and real-time traffic control systems will adapt automatically to changing conditions and will improve the flow of traffic.

Improve Energy Efficiency and Environmental Quality: ITS will provide travelers with information to support decisions that will smooth out highway demand and reduce travel time and vehicle emissions by providing opportunities to use high occupancy vehicles or public transit or to mitigate the need for travel altogether.

Enhance Economic Productivity: ITS will improve transportation system efficiency through better routing of vehicles, automated toll collection, safety enhancements and streamlining commercial vehicle regulatory enforcement and compliance.


MIAMI-DADE TRANSPORTATION PLANNING ORGANIZATION
 TRANSPORTATION IMPROVEMENT PROGRAM
 INTELLIGENT TRANSPORTATION SYSTEMS

Major Highway and Road Improvements (Countywide)

TPO Project No	Facility /Project Name		Bicycle Accom.	Type of Work	Project Cost (\$000s)	Prior Years Cost (\$000s)							
	Agency Project No	From /Location	To /Location	Length (miles)								Cross-Referenced TIP Book Page Number	
PW000330	Advanced Traffic Mngmnt. System (A.T.M.S.)			ATMS to provide improved traffic flow	\$49,025	\$42,988	Activity / Phase	Funding Source	Proposed Funding (in \$000s)				
330			0.0	A7-16					2019 - 2020	2020 - 2021	2021 - 2022	2022 - 2023	2023 - 2024
							CST	PTP	4,448	1,589	0	0	0

MIAMI-DADE TRANSPORTATION PLANNING ORGANIZATION
 TRANSPORTATION IMPROVEMENT PROGRAM
 INTELLIGENT TRANSPORTATION SYSTEMS

Neighborhood Improvements (Countywide)

TPO Project No	Facility /Project Name	Bicycle Accom.	Type of Work	Project Cost (\$000s)	Prior Years Cost (\$000s)					
Agency Project No	From /Location To /Location	Length (miles)	Cross-Referenced TIP Book Page Number							

PW000440	School Flashing Signals	0.0	A7-17	\$16,426	\$14,735	Activity / Phase	Funding Source	Proposed Funding (in \$000s)				
								2019 - 2020	2020 - 2021	2021 - 2022	2022 - 2023	2023 - 2024
440						PE/CST	PTP	1,000	691	0	0	0

Yearly Totals	5,448	2,280	0	0	0
<i>5 Year TIP Total</i>					<i>\$7,728</i>

Transportation Improvement Program (TIP)

Part Two: 5-Year Project Listing

Transportation Disadvantaged Section (ADA)



PORT MIAMI



Private Sector



Miami-Dade Transportation
Planning Organization



Miami-Dade Transportation
Planning Organization

Fiscal Years 2019/2020 - 2023/2024 Transportation Improvement Program

TRANSPORTATION DISADVANTAGED SECTION (ADA)

Section 427.015, Florida Statutes, requires that the Metropolitan Planning Organization, as part of its Transportation Improvement Program "shall . . . identify transportation improvements that will be advanced with [transportation disabled] funds during the program period." This requirement is reiterated in section 3(f)2.g of the Florida Department of Transportation directive 525-010-012-c ("Transportation Improvement Program Development and Review"). The purpose of this section is to meet these requirements, and to reference, in a user-friendly format, transportation improvements to assist the safe and efficient transport of those citizens who need special services and facilities to obtain access to life-sustaining activities.


EXPLANATION:

The projects listed in this section do show funding amounts but no construction schedules. This is because the same projects are also listed in other sections of this document grouping projects by funding category. The items listed are referenced by the page number in which they appear in other TIP sections.

In addition, this section includes pedestrian facilities and sidewalks and some transit passenger amenities which, once completed, could enhance and facilitate usage by not only disadvantaged passengers but the public in general. This section does not include relevant improvements associated with larger transportation projects. Examples would include curb cuts and tactile surface treatments added onto sidewalks as part of an intersection widening and reconstruction, or wheelchair ramps and elevators included within the design of major facilities, as required by the 1991 Americans with Disabilities Act.

MIAMI-DADE TRANSPORTATION PLANNING ORGANIZATION
 TRANSPORTATION IMPROVEMENT PROGRAM
 TRANSPORTATION DISADVANTAGED

TRANSIT

TPO Project No	Facility/Project Name	Bicycle Accom.	Type of Work	Project Cost (\$000s)	Prior Years Cost (\$000s)					
Agency Project No	From/Location To/Location	Length (miles)	Cross-Referenced TIP Book Page Number							

TA0000078	Metrorail Escalators Replacement and Elevators Refurbishment		0.0	Procurement and Installation A11-19	\$18,000	\$3,600	Activity /Phase	Funding Source	Proposed Funding (in \$000s)				
									2019 - 2020	2020 - 2021	2021 - 2022	2022 - 2023	2023 - 2024
78	Systemwide	Systemwide					CAPITAL	PTP	3,600	3,600	3,600	3,600	0

TAMDT290	Metromover Escalator Replacement and Elevator Refurbishment		0.0	A11-21	\$15,500	\$6,200	Activity /Phase	Funding Source	Proposed Funding (in \$000s)				
									2019 - 2020	2020 - 2021	2021 - 2022	2022 - 2023	2023 - 2024
MDT290	Metromover Stations	Metromover Stations					CAPITAL	PTP Bond	3,100	3,100	3,100	0	0

Transportation Improvement Program (TIP)

Part Two: 5-Year Project Listing Congestion Management Process (CMP)



PORTMIAMI



Private Sector



Miami-Dade Transportation
Planning Organization



Miami-Dade Transportation
Planning Organization

Fiscal Years 2019/2020 - 2023/2024 Transportation Improvement Program

CONGESTION MANAGEMENT PROCESS (CMP)



Congestion Management is an integral part of the planning process and the Congestion Management Process (CMP) is required to be developed and implemented pursuant to Title 23 U.S. Code 134 – Metropolitan Transportation Planning in Transportation Management Areas (TMAs). The congestion management process in Miami-Dade is being developed cooperatively with FDOT and is being implemented on a County-wide basis. The application of CMP strategies will improve transportation system performance and reliability by reducing the adverse impacts of congestion on the movement of people and goods through demand reduction and operational improvements.

The FAST Act retained the requirement for a congestion management process for MPOs that serve a TMA, the law also allows an MPO that serves a TMA to develop a congestion management plan (distinct from the congestion management process) that will be considered in the MPO's transportation improvement program. The Miami-Dade 2040 LRTP, adopted October 2014, included such Congestion Management Plan. The plan identifies proposed projects and programs to reduce congestion and increase job access opportunities.

The Miami-Dade County 2014 Congestion Management Plan Update improved upon the 2009 Miami-Dade Congestion Management Process. The CMP was developed based on the 8-step process outlined in the FHWA CMP Guidebook. CMP objectives were drawn from the Miami-Dade County's 2040 Long Range Transportation Plan (LRTP) goals and objectives and serve as one of the primary points of connection between the CMP and LRTP and define the direction for development of CMP Performance Measures. Different from the 2009 update, in the 2014 CMP update process, transit, freight, and non-motorized modes are evaluated through the 2040 LRTP update process as a separate effort, thus are not included in the CMP update process.

The project list which follows is based on the adopted 2040 LRTP which incorporated the 2014 Congestion Management Process Update. The process and projects are further detailed on pages 6-64 through 6-71 of the 2040 LRTP document.

MIAMI-DADE TRANSPORTATION PLANNING ORGANIZATION
TRANSPORTATION IMPROVEMENT PROGRAM
CONGESTION MANAGEMENT PLAN (CMP)

TPO Project No	Facility/Project Name	Bicycle Accom.	Type of Work	Project Cost (\$000s)	Prior Years Cost (\$000s)		
Agency Project No	From/Location To/Location	Length (miles)					

PW000762	S Miami Avenue and S 10 Street		Traffic signal			Proposed Funding (in \$000s)						
762		0.0		\$187	\$187	Activity /Phase	Funding Source	2019 - 2020	2020 - 2021	2021 - 2022	2022 - 2023	2023 - 2024



PW000807	TOPICS		Intersection improvements: T.O.P.I.C.S.			Proposed Funding (in \$000s)						
000807	Various Locations	0.0				Activity /Phase	Funding Source	2019 - 2020	2020 - 2021	2021 - 2022	2022 - 2023	2023 - 2024
						PE	RIF	0	0	0	0	0
						CEI	RIF	0	0	0	0	0
						CST	RIF	0	0	0	0	0

PW000840	SW 57 Avenue and SW 104 Street		Traffic signal			Proposed Funding (in \$000s)						
000840		0.0		\$341	\$341	Activity /Phase	Funding Source	2019 - 2020	2020 - 2021	2021 - 2022	2022 - 2023	2023 - 2024

PW000859	SW 67 Avenue and SW 33 Street		Traffic signal			Proposed Funding (in \$000s)						
000859		0.0		\$319	\$319	Activity /Phase	Funding Source	2019 - 2020	2020 - 2021	2021 - 2022	2022 - 2023	2023 - 2024

PW000861	NW 104 Avenue and NW 33 Street		Traffic signal			Proposed Funding (in \$000s)						
000861		0.0		\$377	\$377	Activity /Phase	Funding Source	2019 - 2020	2020 - 2021	2021 - 2022	2022 - 2023	2023 - 2024

MIAMI-DADE TRANSPORTATION PLANNING ORGANIZATION
TRANSPORTATION IMPROVEMENT PROGRAM
CONGESTION MANAGEMENT PLAN (CMP)

TPO Project No	Facility/Project Name	Bicycle Accom.	Type of Work	Project Cost (\$000s)	Prior Years Cost (\$000s)		
Agency Project No	From/Location To/Location	Length (miles)					



PW000035	T.O.P.I.C.S.		Intersection improvements: T.O.P.I.C.S.			Proposed Funding (in \$000s)						
35		0.0				Activity /Phase	Funding Source	2019 - 2020	2020 - 2021	2021 - 2022	2022 - 2023	2023 - 2024
						CEI	RIF	274	137	137	137	434
						CST	RIF	2,188	1,098	1,098	1,098	3,471
						PE	RIF	274	137	137	137	434

PW000041	T.O.P.I.C.S.		Intersection improvements: T.O.P.I.C.S.			Proposed Funding (in \$000s)						
41		0.0				Activity /Phase	Funding Source	2019 - 2020	2020 - 2021	2021 - 2022	2022 - 2023	2023 - 2024
						PE	RIF	96	140	140	423	423
						CEI	RIF	96	140	140	423	423
						CST	RIF	770	1,118	1,118	3,385	3,385

PW000046	T.O.P.I.C.S.		Intersection improvements: T.O.P.I.C.S.			Proposed Funding (in \$000s)						
46		0.0				Activity /Phase	Funding Source	2019 - 2020	2020 - 2021	2021 - 2022	2022 - 2023	2023 - 2024
						PE	RIF	552	498	498	498	498
						CEI	RIF	552	498	498	498	498
						CST	RIF	4,420	3,984	3,984	3,984	3,984

PW000056	T.O.P.I.C.S.		Intersection improvements: T.O.P.I.C.S.			Proposed Funding (in \$000s)						
56		0.0				Activity /Phase	Funding Source	2019 - 2020	2020 - 2021	2021 - 2022	2022 - 2023	2023 - 2024
						CEI	RIF	8	25	73	123	123
						CST	RIF	64	196	588	988	988
						PE	RIF	8	25	73	123	123

MIAMI-DADE TRANSPORTATION PLANNING ORGANIZATION
TRANSPORTATION IMPROVEMENT PROGRAM
CONGESTION MANAGEMENT PLAN (CMP)

TPO Project No	Facility/Project Name	Bicycle Accom.	Type of Work	Project Cost (\$000s)	Prior Years Cost (\$000s)	 
Agency Project No	From/Location To/Location	Length (miles)				



PW000061	T.O.P.I.C.S.		Intersection improvements: T.O.P.I.C.S.				Proposed Funding (in \$000s)						
61	Various Locations	0.0					Activity /Phase	Funding Source	2019 - 2020	2020 - 2021	2021 - 2022	2022 - 2023	2023 - 2024
							PE	RIF	93	148	151	151	151
							CEI	RIF	93	148	151	151	151
							CST	RIF	741	1,188	1,207	1,207	1,207

PW000069	T.O.P.I.C.S.		Intersection improvements: T.O.P.I.C.S.				Proposed Funding (in \$000s)						
69		0.0					Activity /Phase	Funding Source	2019 - 2020	2020 - 2021	2021 - 2022	2022 - 2023	2023 - 2024
							PE	RIF	471	117	107	117	117
							CEI	RIF	471	117	107	117	117
							CST	RIF	3,767	936	856	936	936

PW000073	T.O.P.I.C.S.		Intersection improvements: T.O.P.I.C.S.				Proposed Funding (in \$000s)						
73		0.0					Activity /Phase	Funding Source	2019 - 2020	2020 - 2021	2021 - 2022	2022 - 2023	2023 - 2024
							PE	RIF	54	45	45	44	44
							CEI	RIF	54	45	45	44	44
							CST	RIF	435	357	357	349	349

PW000082	T.O.P.I.C.S.		Intersection improvements: T.O.P.I.C.S.				Proposed Funding (in \$000s)						
82		0.0					Activity /Phase	Funding Source	2019 - 2020	2020 - 2021	2021 - 2022	2022 - 2023	2023 - 2024
							PE	RIF	9	8	8	8	8
							CEI	RIF	9	8	8	8	8
							CST	RIF	75	59	59	59	59

MIAMI-DADE TRANSPORTATION PLANNING ORGANIZATION
TRANSPORTATION IMPROVEMENT PROGRAM
CONGESTION MANAGEMENT PLAN (CMP)

TPO Project No	Facility/Project Name	Bicycle Accom.	Type of Work	Project Cost (\$000s)	Prior Years Cost (\$000s)		
Agency Project No	From/Location To/Location	Length (miles)					

PW000110	Traffic Signal Materials							Proposed Funding (in \$000s)				
110		0.0				Activity /Phase	Funding Source	2019 - 2020	2020 - 2021	2021 - 2022	2022 - 2023	2023 - 2024
						MNT	SGT	1,600	1,286	1,286	1,600	1,600

PW000111	Capitalization of Traffic Signals & Signs Crew							Proposed Funding (in \$000s)				
111		0.0				Activity /Phase	Funding Source	2019 - 2020	2020 - 2021	2021 - 2022	2022 - 2023	2023 - 2024
						MNT	SGT	4,993	4,012	4,012	4,993	4,993

PW000878	PWWM Traffic Sign and Signals Division		Traffic signal timing optimization Represents total ATMS Funding under Road Impact Fee program and under People's Transportation Plan.					Proposed Funding (in \$000s)				
878		0.0				Activity /Phase	Funding Source	2019 - 2020	2020 - 2021	2021 - 2022	2022 - 2023	2023 - 2024
						OTHER	UNK	4,000	0	0	0	0

Yearly Totals	26,167	16,470	16,883	21,601	24,568
5 Year TIP Total				\$105,689	

Transportation Improvement Program (TIP)

Part Two: 5-Year Project Listing

Freight-Related Transportation Improvements



Miami-Dade Transportation
Planning Organization



Miami-Dade Transportation
Planning Organization

Fiscal Years 2019/2020 - 2023/2024 Transportation Improvement Program

FREIGHT-RELATED TRANSPORTATION IMPROVEMENTS

On December 4, 2015, President Obama signed into law the Fixing America's Surface Transportation Act, or "FAST Act". Overall, the FAST Act largely maintains current MAP-21 program structures and funding shares between highways and transit. It is a down-payment for building a 21st century transportation system. These challenges include improving safety, maintaining infrastructure condition, reducing traffic congestion, improving efficiency of the system and freight movement, protecting the environment, and reducing delays in project delivery.

Significant Freight Provisions

The FAST Act includes a number of provisions to improve the condition and performance of the national freight network and support investment in freight-related surface transportation projects. Specifically, the FAST Act provisions are as follows:

- Establishes a National Multimodal Freight Policy that includes national goals to guide decision-making.
- Requires the Development of a National Freight Strategic Plan to implement the goals of the new National Multimodal Freight Policy. The National Freight Strategic Plan will address the conditions and performance of the multimodal freight system, identify strategies and best practices to improve intermodal connectivity and performance of the national freight system, and mitigate the impacts of freight movement on communities.
- Creates a new discretionary freight-focused grant program that will invest \$4.5 billion over 5 years. This new program allows States, Metropolitan Planning Organizations (MPOs), local governments, tribal governments, special purpose districts and public authorities (including port authorities), and other parties to apply for funding to complete projects that improve safety and hold the greatest promise to eliminate freight bottlenecks and improve critical freight movements.
- Establishes a National Highway Freight Program. The Act provides \$6.3 billion in formula funds over five years for States to invest in freight projects on the National Highway Freight Network. Up to 10 percent of these funds may be used for intermodal projects.
- Includes new authorities and requirements to improve project delivery and facilitate innovative finance. The FAST Act includes provisions intended to reduce the time it takes to break ground on new freight transportation projects, including by promoting best contracting practices and innovating financing and funding opportunities and by reducing uncertainty and delays with respect to environmental reviews and permitting.
- Collects performance measures for leading U.S. maritime ports. The FAST Act requires the Bureau of Transportation Statistics (BTS) to collect and annually report performance measures for the nation's top 25 ports, as measured by three methods (total tonnage, containers, and dry bulk tonnage).

FREIGHT-RELATED TRANSPORTATION IMPROVEMENTS

The Florida Strategic Intermodal System (SIS) program also has freight-emphasis. The SIS was established to ensure that transportation dollars were invested in areas that supported the local economic generators such as the seaport and the airport and the roadway facilities that connect them. The 2040 Miami-Dade Long Range Transportation Plan (LRTP) Update embraced freight movement with the inclusion of a freight element that includes projects that focus on improving freight movement along major corridors, and specifically, in to and out of Miami International Airport (MIA) and Port Miami. Miami-Dade County is committed to providing a transportation system that enhances the efficiency of freight movement. This commitment is the primary focus of the Freight Transportation Advisory Committee (FTAC). FTAC's membership includes representatives from the freight, logistics, shipping, trucking, warehousing, and intermodal industries. In addition, the Miami-Dade Police Department has joined to educate on Cargo Theft information from Department of Homeland Security. Specifically, FTAC is charged with advising the TPO Governing Board on freight movement and truck traffic needs. FTAC serves as advisors on technical studies, recommends special studies, and reviews and comments on proposed projects that impact the freight movement community.


A major freight related project will serve the Doral Area with the construction of Phase II of the 25th Street Viaduct, which will expedite truck movements and retain economic competitiveness of county and regional freight-associated activities. Additional improvements to roadways in several other areas of Miami-Dade address projected traffic flow deficiencies and diminished levels of service; a number of these improvements are recommended for roads that serve the industrial areas of Miami-Dade County.

Several large projects, the reconstruction of the SR 836/826 interchange, the construction of a new ramp in the Golden Glades Interchange to connect eastbound SR 826 and northbound I-95, and work along Okeechobee Rd. will have major impacts on the freight community. Cross-referencing these highway projects as freight projects will help with the recognition that the movement of freight must be maintained during the construction of these projects.

MIAMI-DADE TRANSPORTATION PLANNING ORGANIZATION
 TRANSPORTATION IMPROVEMENT PROGRAM
 FREIGHT-RELATED TRANSPORTATION IMPROVEMENTS

FL Dept. of Transportation

HIGHWAYS

TPO Project No	Facility/Project Name	Length (miles)	Type of Work	Project Cost (\$000s)	Prior Years Cost (\$000s)	
Agency Project No	From /Location To /Location		Cross-Referenced TIP Book Page Number			

DT4364261	SR 948/NW 36 ST	3.7	MODAL SYSTEMS PLANNING	\$2,305	\$0	Activity /Phase	Funding Source	Proposed Funding (in \$000s)						
								2019 - 2020	2020 - 2021	2021 - 2022	2022 - 2023	2023 - 2024		
4364261	FROM SR 826/PALMETTO EXPRESSWAY TO SR 5/ US 1		A1-350											
						PLN	D	5	0	0	0	0	0	0
						PLN	DDR	800	0	0	0	0	0	0
						PDE	ACFP	0	0	1,500	0	0	0	0

MIAMI-DADE TRANSPORTATION PLANNING ORGANIZATION
 TRANSPORTATION IMPROVEMENT PROGRAM
 FREIGHT-RELATED TRANSPORTATION IMPROVEMENTS

Municipalities

MUNICIPAL


TPO Project No	Facility/Project Name		Length (miles)	Type of Work	Project Cost (\$000s)	Prior Years Cost (\$000s)	
Agency Project No	From /Location	To /Location		Cross-Referenced TIP Book Page Number			

MU000048	Medley Freight Hub Streetlight and local roadway Improvements	0.0	Improve the local infrastructure to and from businesses in the Medley area-Pavement turning radii 15 mile	\$50	\$5,368	Activity /Phase	Funding Source	Proposed Funding (in \$000s)						
								2019 - 2020	2020 - 2021	2021 - 2022	2022 - 2023	2023 - 2024		
48			A16-2											
						OTHER	UNK	0	0	0	0	0	0	0

MIAMI-DADE TRANSPORTATION PLANNING ORGANIZATION
 TRANSPORTATION IMPROVEMENT PROGRAM
 FREIGHT-RELATED TRANSPORTATION IMPROVEMENTS

Miami-Dade Seaport Department

SEAPORT

TPO Project No	Facility/Project Name	Length (miles)	Type of Work	Project Cost (\$000s)	Prior Years Cost (\$000s)	
Agency Project No	From /Location To /Location		Cross-Referenced TIP Book Page Number			

SP644520	Container Yard Improvements Seaboard	0.0	Container Yard Improvements	\$37,600	\$6,900	Activity /Phase	Funding Source	Proposed Funding (in \$000s)						
								2019 - 2020	2020 - 2021	2021 - 2022	2022 - 2023	2023 - 2024		
644520	Dante B. Fascell PORTMIAMI Seaboard		A10-6											
						CST	FF	5,900	4,300	19,500	0	0		
						CST	PRIV	1,000	0	0	0	0		

MIAMI-DADE TRANSPORTATION PLANNING ORGANIZATION
 TRANSPORTATION IMPROVEMENT PROGRAM
 FREIGHT-RELATED TRANSPORTATION IMPROVEMENTS

Florida's Turnpike

TURNPIKE

TPO Project No	Facility/Project Name		Length (miles)	Type of Work	Project Cost (\$000s)	Prior Years Cost (\$000s)
Agency Project No	From /Location	To /Location		Cross-Referenced TIP Book Page Number		

TP4233734	GOLDEN GLADES TRUCK TRAVEL CENTER	0.5	MODAL SYSTEMS PLANNING	\$19,096	\$325	Activity /Phase	Funding Source	Proposed Funding (in \$000s)				
			A2-12					2019 - 2020	2020 - 2021	2021 - 2022	2022 - 2023	2023 - 2024
4233734						PE	ACFP	0	2,195	0	0	0
						PE	DS	0	0	0	0	0
						PE	PKYI	0	0	0	0	0
						PDE	PKYI	0	0	0	0	0
						CST	ACFP	0	0	0	16,576	0
						CST	PKYI	0	0	0	0	0

Yearly Totals	7,705	6,495	21,000	16,576	0
<i>5 Year TIP Total</i>				<i>\$51,776</i>	

Transportation Improvement Program (TIP)

Part Two: 5-Year Project Listing

Regionally Significant Transportation Improvements



PORTMIAMI



Private Sector



Miami-Dade Transportation
Planning Organization



Fiscal Years 2019/2020 - 2023/2024 Transportation Improvement Program

REGIONALLY SIGNIFICANT TRANSPORTATION IMPROVEMENTS

The Southeast Florida region comprised of Palm Beach, Broward, and Miami-Dade Counties has an estimated 2018 population of over 6.17 million, as of July 1, 2018. Miami-Dade County's 2017 total population estimate is 2.75 million.

Hundreds of facilities make up our region's transportation network; facilities that carry freight, auto, and transit traffic. To develop this network, the region critically looked at the intended uses and functionalities of the existing and future facilities to determine what is regional.

This assessment considered technical components as well as the Long Range Transportation Plan's goals and objectives to ensure compatibility and consistency. Ultimately, four criteria were utilized to guide the regional corridor network development: covering roadway, rail and hub. The four criteria definitions and sources are described in detail below.

- **Principal Arterials**

Definition: Interstate, Freeway/Expressway and all other Principal Arterials

Source: Draft 2010 Functional Classification for FDOT Districts 4 and 6, May 9, 2013

- **Planned Physical Extensions of Principal Arterials**

Definition: Interstate, Freeway/Expressway and all other Principal Arterials that are in the adopted LRTP Cost Feasible Plans for future expansion

Source: 2035 LRTP Cost Feasible Plan for Broward, Miami-Dade and Palm Beach County MPOs

- **Strategic Intermodal System (SIS) Network**

Definition: SIS and Emerging SIS Corridors, Hubs, Connectors, Railways and Waterways

Source: FDOT Central Office SIS facilities, April 2013

- **Principal Arterial Connections**

Definition: (1) Minor Arterials connecting to Freeways/Expressways, and/or SIS Corridors; (2) extensions of Principal Arterials that cross the intercostal for evacuation purposes; (3) key connections of "gaps" in the network; (4) Non-principal Arterials carrying 50,000 AADT or greater; and (5) extensions of facilities carrying 50,000 AADT or greater

REGIONALLY SIGNIFICANT TRANSPORTATION IMPROVEMENTS

to complete a regional network connection.


Source: Draft 2010 Functional Classification for FDOT Districts 4 and 6, May 9, 2013; FDOT Central Office SIS facilities, April 2013; and Adopted Countywide Evacuation Routes – Broward, Miami-Dade and Palm Beach County.

The following project list reflects regional projects of major significance based upon:

- a. Within the regional network
- b. Capacity projects identified for construction phases
- c. Over \$5,000,000 total construction allocations

MIAMI-DADE TRANSPORTATION PLANNING ORGANIZATION
TRANSPORTATION IMPROVEMENT PROGRAM
REGIONALLY SIGNIFICANT TRANSPORTATION IMPROVEMENTS

Regional Facility Type: **Freeway**

TPO Project No	Facility/Project Name	Length (miles)	Type of Work	Project Cost (\$000s)	Prior Years Cost (\$000s)	
Agency Project No	From /Location To /Location					
Detailed Project Description						


DT2511563	PORT OF MIAMI TUNNEL		0.5	NEW ROAD CONSTRUCTION	\$2,514,005	\$833,552	Activity /Phase	Funding Source	Proposed Funding (in \$000s)				
	2511563	FROM PORT OF MIAMI							TO SR 836/I-395	2019 - 2020	2020 - 2021	2021 - 2022	2022 - 2023
							DESIGN/BUILD	LF	2,849	2,935	3,023	3,113	3,207
							DESIGN/BUILD	GMR	22,990	24,338	25,357	24,712	24,508
							OPERATIONS	DI	19,507	0	19,729	21,726	23,323
							OPERATIONS	STED	0	19,435	0	0	0

DT4231262	SR 9A/I-95 SB RAMP TO WB SR 836		0.2	INTERCHANGE IMPROVEMENT	\$41,149	\$0	Activity /Phase	Funding Source	Proposed Funding (in \$000s)				
	4231262									2019 - 2020	2020 - 2021	2021 - 2022	2022 - 2023
							DESIGN/BUILD	DIH	534	0	0	0	0
							DESIGN/BUILD	STED	38,395	2,220	0	0	0

DT4283581	SR 826/PALMETTO EXPRESSWAY SR 826 EB RAMP TO SR 9A/I-95 NB		4.4	INTERCHANGE RAMP (NEW)	\$187,755	\$37,139	Activity /Phase	Funding Source	Proposed Funding (in \$000s)				
	4283581									2019 - 2020	2020 - 2021	2021 - 2022	2022 - 2023
							RIGHT OF WAY	DDR	0	114	0	0	0
							RIGHT OF WAY	DI	50	33	0	0	0
							RIGHT OF WAY	DIH	50	20	0	0	0

MIAMI-DADE TRANSPORTATION PLANNING ORGANIZATION
 TRANSPORTATION IMPROVEMENT PROGRAM
 REGIONALLY SIGNIFICANT TRANSPORTATION IMPROVEMENTS

Regional Facility Type: **Freeway**

TPO Project No	Facility/Project Name	Length (miles)	Type of Work	Project Cost (\$000s)	Prior Years Cost (\$000s)					
Agency Project No	From /Location	To /Location								
Detailed Project Description										


	RIGHT OF WAY	DS	200	0	0	0	0
	RIGHT OF WAY	DSBD	1,850	0	0	0	0
	RAILROAD & UTILITIES	LF	0	30	0	0	0
	CONSTRUCTION	ACNP	0	22,330	0	0	0
	CONSTRUCTION	DDR	0	0	6,845	8,250	0
	CONSTRUCTION	DIH	0	905	0	0	0
	CONSTRUCTION	DSBD	0	107,639	0	0	0

DT4283584	GOLDEN GLADES INTERCHANGE VARIOUS RAMP IMPROVEMENTS	2.4	INTERCHANGE RAMP (NEW)	\$65,413	\$2,604	Activity /Phase	Funding Source	Proposed Funding (in \$000s)				
4283584								2019 - 2020	2020 - 2021	2021 - 2022	2022 - 2023	2023 - 2024
						PRELIMINARY ENGINEERING	DDR	575	300	0	0	0
						PRELIMINARY ENGINEERING	DS	120	400	0	0	0
						RAILROAD & UTILITIES	DDR	20	7	330	0	0
						RAILROAD & UTILITIES	DS	0	75	0	0	0
						CONSTRUCTION	ACNP	0	55,001	4,512	0	0
						CONSTRUCTION	DIH	0	369	0	0	0

DT4283585	SR 9A/I-95	2.2	WIDEN/RESURFACE EXIST LANES	\$65,193	\$2,422	Activity /Phase	Funding Source	Proposed Funding (in \$000s)				
4283585	FROM N OF BISCAYNE CANAL	TO SR 860/MIAMI GARDEN DR						2019 - 2020	2020 - 2021	2021 - 2022	2022 - 2023	2023 - 2024
						PRELIMINARY ENGINEERING	DS	552	220	0	0	0
						RAILROAD & UTILITIES	ACNP	0	0	1,402	0	0

MIAMI-DADE TRANSPORTATION PLANNING ORGANIZATION
 TRANSPORTATION IMPROVEMENT PROGRAM
 REGIONALLY SIGNIFICANT TRANSPORTATION IMPROVEMENTS

Regional Facility Type: **Freeway**

TPO Project No	Facility/Project Name	Length (miles)	Type of Work	Project Cost (\$000s)	Prior Years Cost (\$000s)					
Agency Project No	From /Location	To /Location								
Detailed Project Description										

		RAILROAD & UTILITIES	SU	10	200	0	0	0
		CONSTRUCTION	ACNP	0	0	57,690	0	0
		CONSTRUCTION	DDR	0	0	1,068	0	0
		CONSTRUCTION	DS	0	0	929	0	0


DT4283588	SR 826 CONNECTOR		1.1	ADD LANES & RECONSTRUCT	\$69,381	\$5,155	Activity /Phase	Funding Source	Proposed Funding (in \$000s)				
	4283588	AT GOLDEN GLADES INTERCHG AND VARIOUS RAMPS							2019 - 2020	2020 - 2021	2021 - 2022	2022 - 2023	2023 - 2024

		RIGHT OF WAY	DDR	1,366	0	0	0	0
		RIGHT OF WAY	DIH	25	0	0	0	0
		RIGHT OF WAY	DSBD	734	0	0	0	0
		RAILROAD & UTILITIES	LF	0	6	0	0	0
		RAILROAD & UTILITIES	DS	10	200	0	0	0
		CONSTRUCTION	ACNP	0	39,778	0	0	0
		CONSTRUCTION	SU	0	7,709	0	2,246	0
		CONSTRUCTION	DDR	0	2,431	1,630	0	0
		CONSTRUCTION	DIH	0	158	0	0	0
		CONSTRUCTION	DS	0	0	2,233	635	0
		CONSTRUCTION	DSBD	0	4,065	0	0	0

DT4357601	SR 826/PALMETTO EXPRESSWAY		1.9	ADD LANES & RECONSTRUCT	\$221,752	\$16,588	Activity /Phase	Funding Source	Proposed Funding (in \$000s)				
	4357601	FROM I-75 TO N OF CANAL C-8 BRIDGE (APPROX NW 162 ST)							2019 - 2020	2020 - 2021	2021 - 2022	2022 - 2023	2023 - 2024

MIAMI-DADE TRANSPORTATION PLANNING ORGANIZATION
 TRANSPORTATION IMPROVEMENT PROGRAM
 REGIONALLY SIGNIFICANT TRANSPORTATION IMPROVEMENTS

Regional Facility Type: **Freeway**

TPO Project No	Facility/Project Name	Length (miles)	Type of Work	Project Cost (\$000s)	Prior Years Cost (\$000s)	
Agency Project No	From /Location	To /Location				
Detailed Project Description						


PRELIMINARY ENGINEERING	DIH	50	50	0	0	0
RIGHT OF WAY	ACNP	8,000	0	0	0	0
RIGHT OF WAY	DDR	0	50	0	0	0
RIGHT OF WAY	DIH	100	40	0	0	0
RIGHT OF WAY	DS	200	0	0	0	0
RIGHT OF WAY	DSBD	400	2,200	0	0	0
RAILROAD & UTILITIES	LF	0	0	79	0	0
CONSTRUCTION	ACNP	0	0	76,769	13,745	0
CONSTRUCTION	DDR	0	0	5,348	2,767	0
CONSTRUCTION	DI	0	0	94,825	0	0
CONSTRUCTION	DIH	0	0	541	0	0

DT4357602	SR 826/PALMETTO EXPRESSWAY	1.6	ADD LANES & RECONSTRUCT	\$125,153	\$10,555	Activity /Phase	Funding Source	Proposed Funding (in \$000s)				
4357602	FROM N OF CANAL C-8 BRIDGE (NW 162 ST)	TO E OF NW 67 AVE						2019 - 2020	2020 - 2021	2021 - 2022	2022 - 2023	2023 - 2024

PRELIMINARY ENGINEERING	DIH	30	30	0	0	0
RIGHT OF WAY	DDR	400	0	0	0	0
RIGHT OF WAY	DIH	100	30	0	0	0
RAILROAD & UTILITIES	LF	0	0	32	0	0
RIGHT OF WAY	ACNP	8,345	1,239	0	0	0
RIGHT OF WAY	DSBD	0	1,061	0	0	0
CONSTRUCTION	ACNP	0	0	86,104	7,204	0
CONSTRUCTION	DI	0	0	9,482	0	0
CONSTRUCTION	DIH	0	0	541	0	0

MIAMI-DADE TRANSPORTATION PLANNING ORGANIZATION
TRANSPORTATION IMPROVEMENT PROGRAM
REGIONALLY SIGNIFICANT TRANSPORTATION IMPROVEMENTS

Regional Facility Type: **Freeway**

TPO Project No	Facility/Project Name	Length (miles)	Type of Work	Project Cost (\$000s)	Prior Years Cost (\$000s)	
Agency Project No	From /Location To /Location	Detailed Project Description				


DT4358431	SR 112/I-195 FRONTAGE RD & RAMP REALIGNMENT (MIAMI DESIGN DISTRICT)	0.5	NEW ROAD CONSTRUCTION	\$6,428	\$447	Activity /Phase	Funding Source	Proposed Funding (in \$000s)					
4358431					2019 - 2020			2020 - 2021	2021 - 2022	2022 - 2023	2023 - 2024		
							RAILROAD & UTILITIES	LF	0	4	0	0	0
							CONSTRUCTION	ACNP	0	0	4,982	0	0
							CONSTRUCTION	DDR	0	0	443	0	0
							CONSTRUCTION	DI	0	0	54	0	0
							CONSTRUCTION	DIH	0	0	298	0	0
							ALTERNATIVE CONTRACTING INCENTIVES	DDR	0	0	200	0	0

TP4355421	WIDEN HEFT - NW 106TH ST TO I-75 (MP 34-39) 6 TO 10 LANES W/EXP LANES	6.2	ADD LANES & RECONSTRUCT	\$111,924	\$931	Activity /Phase	Funding Source	Proposed Funding (in \$000s)					
4355421	Widening of the Turnpike from NW 106th to I-75 from 6 to 10 lanes. Includes 2 new express lanes in each direction				2019 - 2020			2020 - 2021	2021 - 2022	2022 - 2023	2023 - 2024		
							CONSTRUCTION	PKYI	99,049	5,400	0	0	0

TP4355431	WIDEN HEFT - SR 836 TO NW 106TH ST (MP26-34) 6/8 TO 10 LANES INC EXP LANES	6.0	ADD LANES & RECONSTRUCT	\$214,030	\$6,441	Activity /Phase	Funding Source	Proposed Funding (in \$000s)					
4355431	Widens the Turnpike/SR 821 from the Dolphin Expressway/SR 836 to NW 106th Street from 6 to 10 travel lanes. The new lanes will be express lanes. Work also includes pavement reconstruction, milling and resurfacing.				2019 - 2020			2020 - 2021	2021 - 2022	2022 - 2023	2023 - 2024		
							CONSTRUCTION	PKYI	0	9,001	0	0	0

MIAMI-DADE TRANSPORTATION PLANNING ORGANIZATION
 TRANSPORTATION IMPROVEMENT PROGRAM
 REGIONALLY SIGNIFICANT TRANSPORTATION IMPROVEMENTS

Regional Facility Type: **Freeway**

TPO Project No	Facility/Project Name	Length (miles)	Type of Work	Project Cost (\$000s)	Prior Years Cost (\$000s)	
Agency Project No	From /Location To /Location					
Detailed Project Description						



TP4370531	GOLDEN GLADES INTERCHANGE IMPROVEMENTS (MAINLINE SPUR MP 0X)	2.7	INTERCHANGE - ADD LANES	\$68,461	\$3,148	Activity /Phase	Funding Source	Proposed Funding (in \$000s)						
4370531	Implements operational improvements at the Golden Glades Interchange for the movement from the Turnpike Mainline / SR 91 SB to I-95 SB							2019 - 2020	2020 - 2021	2021 - 2022	2022 - 2023	2023 - 2024		
								RIGHT OF WAY	DI	1,500	0	0	0	0
								RIGHT OF WAY	PKYI	200	0	0	0	0
								RAILROAD & UTILITIES	PKBD	20	200	0	0	0
								CONSTRUCTION	PKED	0	8,213	0	0	0
								CONSTRUCTION	PKBD	0	94,566	12,134	0	0
								CONSTRUCTION	PKYI	0	10	0	0	0

TP4370532	GOLDEN GLADES INTERCHANGE BRIDGE IMPROVEMENT (#870038)	0.2	BRIDGE REPLACEMENT	\$10,892	\$741	Activity /Phase	Funding Source	Proposed Funding (in \$000s)						
4370532								2019 - 2020	2020 - 2021	2021 - 2022	2022 - 2023	2023 - 2024		
								CONSTRUCTION	PKBD	0	8,359	987	0	0
								CONSTRUCTION	PKYI	0	805	0	0	0

TP4370533	GOLDEN GLADES INTERCHANGE IMPROVEMENT - I-95 SOUTHBOUND	1.1	INTERCHANGE IMPROVEMENT	\$68,224	\$5,714	Activity /Phase	Funding Source	Proposed Funding (in \$000s)						
4370533								2019 - 2020	2020 - 2021	2021 - 2022	2022 - 2023	2023 - 2024		
								RIGHT OF WAY	PKYI	9,942	1,520	0	0	0

MIAMI-DADE TRANSPORTATION PLANNING ORGANIZATION
 TRANSPORTATION IMPROVEMENT PROGRAM
 REGIONALLY SIGNIFICANT TRANSPORTATION IMPROVEMENTS

Regional Facility Type: **Freeway**

TPO Project No	Facility/Project Name	Length (miles)	Type of Work	Project Cost (\$000s)	Prior Years Cost (\$000s)					
Agency Project No	From /Location To /Location									
	Detailed Project Description									

	CONSTRUCTION	PKED	0	0	2,200	0	0
	CONSTRUCTION	PKBD	0	43,489	5,348	0	0
	CONSTRUCTION	PKYI	0	11	0	0	0


TP4370534	GOLDEN GLADES INTERCHANGE IMPROVEMENTS N/B DIRECT CONNECT BRIDGE	0.5	NEW BRIDGE CONSTRUCTION	\$120,320	\$7,664	Activity /Phase	Funding Source	Proposed Funding (in \$000s)					
4370534								2019 - 2020	2020 - 2021	2021 - 2022	2022 - 2023	2023 - 2024	
							CONSTRUCTION	PKBD	0	99,834	12,811	0	0
							CONSTRUCTION	PKYI	0	11	0	0	0

TP4370535	GOLDEN GLADES INTERCHANGE IMPROVEMENTS - SPUR	0.5	INTERCHANGE IMPROVEMENT	\$35,293	\$4,447	Activity /Phase	Funding Source	Proposed Funding (in \$000s)					
4370535								2019 - 2020	2020 - 2021	2021 - 2022	2022 - 2023	2023 - 2024	
							CONSTRUCTION	PKBD	0	25,921	4,125	0	0
							CONSTRUCTION	PKYI	0	0	800	0	0

TP4372111	HEFT & SURFACE STREET IMPROVEMENTS	0.4	INTERCHANGE JUSTIFICA/MODIFICA	\$28,627	\$3,490	Activity /Phase	Funding Source	Proposed Funding (in \$000s)					
4372111	FROM HAINLIN MILLS TO US 1(MP 11-12)							2019 - 2020	2020 - 2021	2021 - 2022	2022 - 2023	2023 - 2024	
							PRELIMINARY ENGINEERING	PKYI	500	0	0	0	0
							ENVIRONMENTAL	PKYI	49	0	0	0	0

MIAMI-DADE TRANSPORTATION PLANNING ORGANIZATION
 TRANSPORTATION IMPROVEMENT PROGRAM
 REGIONALLY SIGNIFICANT TRANSPORTATION IMPROVEMENTS

Regional Facility Type: **Freeway**


TPO Project No	Facility/Project Name	Length (miles)	Type of Work	Project Cost (\$000s)	Prior Years Cost (\$000s)	
Agency Project No	From /Location	To /Location	Detailed Project Description			

CONSTRUCTION	PKY1	0	24,588	0	0	0
--------------	------	---	--------	---	---	---

Yearly Totals	218,722	617,550	442,851	84,398	51,038
5 Year TIP Total			\$1,414,559		

MIAMI-DADE TRANSPORTATION PLANNING ORGANIZATION
 TRANSPORTATION IMPROVEMENT PROGRAM
 REGIONALLY SIGNIFICANT TRANSPORTATION IMPROVEMENTS

Regional Facility Type: **Road**


TPO Project No	Facility/Project Name	Length (miles)	Type of Work	Project Cost (\$000s)	Prior Years Cost (\$000s)	
Agency Project No	From /Location To /Location					
Detailed Project Description						

DT4232512	SR 25/OKEECHOBEE RD		4.6	ADD LANES & RECONSTRUCT	\$63,244	\$7,089	Activity /Phase	Funding Source	Proposed Funding (in \$000s)					
	FROM BROWARD COUNTY LINE	TO WEST OF HEFT							2019 - 2020	2020 - 2021	2021 - 2022	2022 - 2023	2023 - 2024	
4232512														
							RIGHT OF WAY	DDR	4,050	605	0	0	0	
							RIGHT OF WAY	DIH	75	10	0	0	0	
							CONSTRUCTION	DDR	0	0	68	0	0	
							CONSTRUCTION	DI	0	0	49,173	0	0	
							CONSTRUCTION	DIH	0	0	174	0	0	
							ALTERNATIVE CONTRACTING INCENTIVES	DS	0	0	0	0	2,000	

DT4273691	SR 997/KROME AVE		3.7	ADD LANES & RECONSTRUCT	\$92,750	\$74,919	Activity /Phase	Funding Source	Proposed Funding (in \$000s)					
	FROM SW 296 ST	TO S OF SW 232 ST							2019 - 2020	2020 - 2021	2021 - 2022	2022 - 2023	2023 - 2024	
4273691														
							RIGHT OF WAY	DDR	6,963	1,000	1,000	0	0	
							RIGHT OF WAY	DSBD	1,425	0	0	0	0	
							CONSTRUCTION	DDR	513	0	0	0	0	
							CONSTRUCTION	ACNP	5,130	0	0	0	0	
							ALTERNATIVE CONTRACTING INCENTIVES	ACNP	0	0	820	0	0	
							ALTERNATIVE CONTRACTING INCENTIVES	DDR	0	0	980	0	0	

MIAMI-DADE TRANSPORTATION PLANNING ORGANIZATION
 TRANSPORTATION IMPROVEMENT PROGRAM
 REGIONALLY SIGNIFICANT TRANSPORTATION IMPROVEMENTS

Regional Facility Type:

TPO Project No	Facility/Project Name	Length (miles)	Type of Work	Project Cost (\$000s)	Prior Years Cost (\$000s)	
Agency Project No	From /Location	To /Location				
Detailed Project Description						

Yearly Totals	18,156	1,615	52,215	0	2,000
5 Year TIP Total					\$73,986

TOTAL COST - ALL PROJECTS

Yearly Totals	Proposed Funding (in \$000s)				
	2019 - 2020	2020 - 2021	2021 - 2022	2022 - 2023	2023 - 2024
	236,878	619,165	495,066	84,398	53,038
5 Year TIP Total					1,488,545

Transportation Improvement Program (TIP)

Part Two: 5-Year Project Listing Public Private Partnership



PORT MIAMI



Private Sector



Miami-Dade Transportation
Planning Organization



Fiscal Years 2019/2020 - 2023/2024 Transportation Improvement Program PUBLIC PRIVATE PARTNERSHIP

WHAT IS A P3?

There isn't a universally accepted definition of a P3. The Miami-Dade County P3 Task Force defines it as a “*contractual arrangement between a public sector entity and a private sector entity to design, build, finance, operate, and maintain (D-B-F-O-M) a public infrastructure facility by the private sector entity with payments made to the private sector entity over the life of the P3 contract either by the public sector entity or by the general public as users of the facility, with the facility remaining in public sector ownership and control, or reverting to public sector control at the end of the P3 contract term. Public sector ownership of the facility is never relinquished by the public sector.*”

Public Private Partnerships (P3s), agreements between a public agency and a private group, are a growing resource as an innovative way to finance transportation projects. P3s provide greater private-sector involvement to deliver the design, construction, financing, operation and maintenance of transportation improvements as compared to traditional design-bid-build procurements. The transfer of risk including revenue return for which the private sector assumes responsibility differs from project to project.

With the new federal transportation legislation, Fixing America's Surface Transportation (FAST) Act, there are not enough tax dollars to go around for all that government needs to do, not just transportation infrastructure. So, the private sector will play an important role in advancing government projects in the future. Opportunities to benefit through partnering with the private sector require a project of relative urgency, lack of adequate public resources to complete the project in a reasonable timeframe, and a public sponsor/champion able to develop and administer a flexible P3 contract which represents a win-win situation for both public and private partners.

P3 options can be categorized as design-build, design-build-finance, design-build-operate-maintain, design-build-finance-operate-maintain, asset monetization concessions, and build-own-operate. Each of these models has somewhat different implications on the interface between the planning and environmental approval processes and the development of P3 procurements.

P3s generally involve the following:

- Financing from the private sector, requiring payments from the public sector and/or users over the lifetime of the project;
- Long contract periods, often around 25–30 years, and, sometimes, longer;
- Private partner funding of the design, construction and, possibly, operation and/or maintenance of the project, while the public partner concentrates primarily on defining the objectives and monitoring compliance with them; and,
- Allocation of risks between the partners.

In legal terms, P3s fall somewhere between public works/services contracts and concessions. While public works/services are paid for through a fee from the public authority, in P3s, regular payment is made either by the public authority from its budget, or through direct payments by users in the form of tolls, or by some combination of the two.

The essential feature of all P3s is that some degree of risk is allocated to the private sector in the following areas:

1. **Construction:** If the product is not delivered on time, or incurs extra costs, or has technical defects, the risk is borne by the partner who pays for such unforeseen items – usually the private partner.
2. **Demand:** In cases where there are fewer-than-expected users of the infrastructure – on toll roads, bridges, or tunnels – the public partner pays a minimum fee regardless of demand, thereby assuming the demand risk.
3. **Availability:** Mainly for services to operate and maintain the infrastructure. For example, if the private partner meets safety and/or quality standards, the public sector contractually makes payments, thereby absorbing the risk of the private sector.

P3 Projects
Port Tunnel – Availability Payments
Miami Intermodal Center (MIC) – Availability Payments
NW 12 St/Dolphin Transit Hub
Palmetto Multimodal Transportation Facility
Beach Connection (Baylink) (Pg. 9-6 of 2040 LRTP)
NW 36/NW 41 St (Pg. 9-6 of 2040 LRTP)
Douglas Road Corridor BRT (Pg. 9-6 of 2040 LRTP)
Golden Glades Multimodal Terminal (Pg. 9-6 of 2040 LRTP)
US-1 Busway – Managed Lanes (Pg. 9-6 of 2040 LRTP)

Transportation Improvement Program (TIP)

Amendments



PORTMIAMI



Private Sector



Miami-Dade Transportation
Planning Organization

MIAMI-DADE TRANSPORTATION PLANNING ORGANIZATION
 TRANSPORTATION IMPROVEMENT PROGRAM
 PRIMARY STATE HIGHWAYS AND INTERMODAL



AMENDMENTS

TPO Project No: **DT4222424**
 LRTP Ref: 5-5
 County:
 Roadway ID:
 Lanes Exist:
 Lanes Improved:
 Lanes Added:
 Project Length:
 District:

Project Description: **South Florida Commuter Services - South Florida Vanpool Marketing Project**

Type of Work: **Commuter Transportation Assistance** SIS or Non-SIS: **No**

Extra Description:

Amend. Res.#: Adopted by TPO Resolution #43-19 Sept 26 2019
Amend. Date: Jan 28, 2020

		Proposed Funding (in \$000s)							
PHASE :	Funding Source	<2020	2019 - 2020	2020 - 2021	2021 - 2022	2022 - 2023	2023 - 2024	>2024	All Years
	SU	0	75	75	75	75	75	0	375
PLANNING	Total	0	75	75	75	75	75	0	375

RESPONSIBLE AGENCY: Florida Department of Transportation District 6

Item Segment TOTAL ALL Years ALL Phases: **\$375**

Item Number:

Item TOTAL ALL Years ALL Phases ALL Segments: **\$2,986**

TPO Project No: **DT4363553**
 LRTP Ref: 5-5
 County:
 Roadway ID:
 Lanes Exist:
 Lanes Improved:
 Lanes Added:
 Project Length:
 District:

Project Description: **SR 976/Bird Road/SW 40 Street from SW 114 Ave SW 114 Ave SW 102 Ave**
114 Avenue to SW 102 Avenue

Type of Work: SIS or Non-SIS: **No**

Extra Description:

Amend. Res.#: Adopted by TPO Resolution #44-19 Sept 26 2019
Amend. Date: Jan 28, 2020

		Proposed Funding (in \$000s)							
PHASE :	Funding Source	<2020	2019 - 2020	2020 - 2021	2021 - 2022	2022 - 2023	2023 - 2024	>2024	All Years
	ACSA	0	934	0	0	0	0	0	934

MIAMI-DADE TRANSPORTATION PLANNING ORGANIZATION
 TRANSPORTATION IMPROVEMENT PROGRAM
 PRIMARY STATE HIGHWAYS AND INTERMODAL



AMENDMENTS

TPO Project No: **DT4363553** Project Description: **SR 976/Bird Road/SW 40 Street from SW 114 Ave to SW 102 Ave**

LRTP Ref: 5-5

County: _____

Roadway ID: _____

Lanes Exist: _____ Type of Work: _____ SIS or Non-SIS: **No**

Lanes Improved: _____

Lanes Added: _____ Extra Description: _____

Project Length: _____

District: _____

Amend. Res.#: Adopted by TPO Resolution #44-19 Sept 26 2019
Amend. Date: Jan 28, 2020

		Proposed Funding (in \$000s)							
PHASE :	Funding Source	<2020	2019 - 2020	2020 - 2021	2021 - 2022	2022 - 2023	2023 - 2024	>2024	All Years
	SA	0	159	0	60	0	0	0	219
CONSTRUCTION	Total	0	1,093	0	60	0	0	0	1,153

RESPONSIBLE AGENCY: Florida Department of Transportation District 6

Item Segment TOTAL ALL Years ALL Phases: **\$1,153**

Item Number:

Item TOTAL ALL Years ALL Phases ALL Segments: **\$2,986**

TPO Project No: **DT4457631** Project Description: **SR 9A/I-95 Audible Pavement Markings US 1 / Dixie Hwy (MP 0.00) NW 143 St (MP 11.31)**

LRTP Ref: _____

County: _____

Roadway ID: _____

Lanes Exist: _____ Type of Work: **Safety Improvements** SIS or Non-SIS: **No**

Lanes Improved: _____

Lanes Added: _____ Extra Description: _____

Project Length: 11.310

District: _____

Amend. Res.#: Adopted by TPO Resolution #62-19 December 19 2019
Amend. Date: Feb 11, 2020

		Proposed Funding (in \$000s)							
PHASE :	Funding Source	<2020	2019 - 2020	2020 - 2021	2021 - 2022	2022 - 2023	2023 - 2024	>2024	All Years
	ACSA	0	20	0	0	0	0	0	20

MIAMI-DADE TRANSPORTATION PLANNING ORGANIZATION
 TRANSPORTATION IMPROVEMENT PROGRAM
 PRIMARY STATE HIGHWAYS AND INTERMODAL



AMENDMENTS

TPO Project No: **DT4457631** Project Description: **SR 9A/I-95 Audible Pavement Markings US 1 / Dixie Hwy (MP 0.00) NW 143 St (MP 11.31)**

LRTP Ref: _____
 County: _____
 Roadway ID: _____
 Lanes Exist: _____
 Lanes Improved: _____
 Lanes Added: _____
 Project Length: 11.310
 District: _____

Extra Description: _____
 Type of Work: **Safety Improvements** SIS or Non-SIS: **No**

Amend. Res.#: Adopted by TPO Resolution #62-19 December 19 2019
Amend. Date: Feb 11, 2020

		Proposed Funding (in \$000s)							
PHASE :	Funding Source	<2020	2019 - 2020	2020 - 2021	2021 - 2022	2022 - 2023	2023 - 2024	>2024	All Years
	ACSS	0	180	0	0	0	0	0	180
PRELIMINARY ENGINEERING	Total	0	200	0	0	0	0	0	200
	ACSS	0	0	0	629	0	0	0	629
	SA	0	0	0	184	0	0	0	184
CONSTRUCTION	Total	0	0	0	813	0	0	0	813

RESPONSIBLE AGENCY: Florida Department of Transportation District 6

Item Segment TOTAL ALL Years ALL Phases: **\$1,013**

Item Number:

Item TOTAL ALL Years ALL Phases ALL Segments: **\$2,986**

MIAMI-DADE TRANSPORTATION PLANNING ORGANIZATION
 TRANSPORTATION IMPROVEMENT PROGRAM
 PRIMARY STATE HIGHWAYS AND INTERMODAL



AMENDMENTS

TPO Project No: DT4457641	Project Description: SR 5 / US 1 / Overseas Hwy Audible Pavement Markings	County Line (MP 0.00)	S of Card Sound Rd (MP 0.00)
LRTP Ref:			
County:			
Roadway ID:			
Lanes Exist:	Type of Work: Safety Improvements	SIS or Non-SIS: No	
Lanes Improved:			
Lanes Added:	Extra Description:		
Project Length: 13.550			
District:			

Amend. Res.#: Adopted by TPO Resolution #62-19 December 19 2019
Amend. Date: Feb 11, 2020

		Proposed Funding (in \$000s)							
PHASE :	Funding Source	<2020	2019 - 2020	2020 - 2021	2021 - 2022	2022 - 2023	2023 - 2024	>2024	All Years
	ACID	0	106	0	0	0	0	0	106
	ACSA	0	12	0	0	0	0	0	12
PRELIMINARY ENGINEERING	Total	0	118	0	0	0	0	0	118
	ACSS	0	0	0	224	0	0	0	224
	SA	0	0	0	6	0	0	0	6
CONSTRUCTION	Total	0	0	0	230	0	0	0	230

RESPONSIBLE AGENCY: Florida Department of Transportation District 6

Item Segment TOTAL ALL Years ALL Phases: **\$348**

Item Number:

Item TOTAL ALL Years ALL Phases ALL Segments: **\$2,986**

MIAMI-DADE TRANSPORTATION PLANNING ORGANIZATION
 TRANSPORTATION IMPROVEMENT PROGRAM
 PRIMARY STATE HIGHWAYS AND INTERMODAL



AMENDMENTS

TPO Project No: DT4460601	Project Description: Town of Medley-NW South River Drive NW 116 Way NW 87 Ave
LRTP Ref: 5-5	Multimodal Corridor Study
County:	Type of Work: Modal Systems Planning
Roadway ID:	SIS or Non-SIS: No
Lanes Exist:	Extra Description: including bicycling, walking, and public transit options. The study will include conducting a right-of-way assessment
Lanes Improved:	
Lanes Added:	
Project Length: 1.440	
District:	

Amend. Res.#: Adopted by TPO Resolution #59-19 December 19 2019
Amend. Date: Jan 28, 2020

		Proposed Funding (in \$000s)							
PHASE :	Funding Source	<2020	2019 - 2020	2020 - 2021	2021 - 2022	2022 - 2023	2023 - 2024	>2024	All Years
	LF	0	25	0	0	0	0	0	25
	TALT	0	72	0	0	0	0	0	72
PLANNING	Total	0	97	0	0	0	0	0	97

RESPONSIBLE AGENCY: Florida Department of Transportation District 6

Item Segment TOTAL ALL Years ALL Phases: **\$97**

Item Number: Item TOTAL ALL Years ALL Phases ALL Segments: **\$2,986**

Yearly Totals	\$0	\$1,583	\$75	\$1,178	\$75	\$75	\$0	\$2,986
5 Year TIP Total								\$2,986

TOTAL COSTS - ALL PROJECTS


Yearly Totals	\$0	\$1,583	\$75	\$1,178	\$75	\$75	\$0	\$2,986	
Florida Department of Transportation								5 Year TIP Total	\$2,986

MIAMI-DADE TRANSPORTATION PLANNING ORGANIZATION
 TRANSPORTATION IMPROVEMENT PROGRAM
 ROAD IMPACT FEES (RIF)

AMENDMENTS

Road Impact Fee District: **District 1**

Municipalities: *Doral / South Miami / West Miami / Sweetwater / Virginia Gardens / Miami Springs / Medley / Uninc. Miami-Dade Co.*

TPO Project No.	Facility/Project Name		Bicycle Accom	Type of Work	Project Cost (\$000s)	Prior Years' Funding (\$000s)	
	From /Location	To /Location	Length (miles)				
Agency Project No.	Detailed Project Description				L RTP Ref		
	Status	Remarks					

PW201915	SW 82 Avenue from SW 40 Street to SW 43 Terrace			Resurfacing				Funding (in \$000s)					
	SW 40 St	SW 43 Ter	0.3					Proposed		Tentative 3-Year Program			
201915	The project includes milling and resurfacing for above roadways within RIF District 1						Activity /Phase	2020 - 2021	2021 - 2022	2022 - 2023	2023 - 2024	2024 - 2025	
	The project is fully funded		The project is expected to be completed in 2020					5-5	\$73	\$0			
								CST	73	0	0	0	0

PW201914	NW 102 Avenue (West Park Drive) from W Flagler Street to Fontainebleau Boulevard			Resurfacing				Funding (in \$000s)					
	W Flagler St	Fontainebleau Blvd	0.7					Proposed		Tentative 3-Year Program			
201914	The project includes milling and resurfacing for above roadways within RIF District 1						Activity /Phase	2020 - 2021	2021 - 2022	2022 - 2023	2023 - 2024	2024 - 2025	
	The project is fully funded		The project is expected to be completed in 2020					5-5	\$541	\$0			
								CST	541	0	0	0	0

BOND - Capital Asset Acquisition Special Obligation Bonds
 B.R. - Repayment of Capital Asset Acquisition Special Obligation Bonds
 CIGP - County Incentive Grant Program
 LRTP - Subject to Long Range Plan Amendment

PE Preliminary Engineering
 CST Construction
 CEI Construction Engineering Inspection
 COMB Combined Funding in Prior Years

Totals reflect expenditures based on latest budgetary information of anticipated revenues, and may differ from actual amounts received.

MIAMI-DADE TRANSPORTATION PLANNING ORGANIZATION
 TRANSPORTATION IMPROVEMENT PROGRAM
 ROAD IMPACT FEES (RIF)

AMENDMENTS

Road Impact Fee District: **District 1**

Municipalities: *Doral / South Miami / West Miami / Sweetwater / Virginia Gardens / Miami Springs / Medley / Uninc. Miami-Dade Co.*



TPO Project No.	Facility/Project Name		Bicycle Accom	Type of Work	Project Cost (\$000s)	Prior Years' Funding (\$000s)						
	From /Location	To /Location	Length (miles)									
Agency Project No.	Detailed Project Description				L RTP Ref	Project Cost (\$000s)	Prior Years' Funding (\$000s)					
	Status		Remarks					Proposed		Tentative 3-Year Program		
		2020 - 2021	2021 - 2022	2022 - 2023	2023 - 2024	2024 - 2025						
PW201916	NW 82 Avenue from NW 7 Street to NW 12 Street			Widening from 2 to 3 lanes, construct new 4 lanes			Funding (in \$000s)					
	NW 7 St	NW 12 St	0.4				Proposed		Tentative 3-Year Program			
201916	The project consists of widening NW 82 Ave to a three (3) lane road with parking, from NW 7 St to NW 10 St, and constructing a new four (4) lane road under SR 836, from NW 10 St to NW 12 St.						Activity /Phase	2020 - 2021	2021 - 2022	2022 - 2023	2023 - 2024	2024 - 2025
	Adopted by TPO Resolution #60-19 Dec 19 2019		The anticipated construction start date is January 2021					\$2,918	\$0	PE	312	0
							CST	2,606	0	0	0	0
PW000034	Resurfacing			Paving, widening, drainage, striping			Funding (in \$000s)					
			0.0				Proposed		Tentative 3-Year Program			
34	Paving, widening, drainage, striping of various locations.						Activity /Phase	2020 - 2021	2021 - 2022	2022 - 2023	2023 - 2024	2024 - 2025
	Adopted by TPO Resolution #60-19 December 19 2019							\$19,071	\$9,466	PE	115	137
							CEI	115	137	137	137	434
							CST	919	1,099	1,098	1,098	3,471

BOND - Capital Asset Acquisition Special Obligation Bonds
 B.R. - Repayment of Capital Asset Acquisition Special Obligation Bonds
 CIGP - County Incentive Grant Program
 L RTP - Subject to Long Range Plan Amendment

PE Preliminary Engineering
 CST Construction
 CEI Construction Engineering Inspection
 COMB Combined Funding in Prior Years


Totals reflect expenditures based on latest budgetary information of anticipated revenues, and may differ from actual amounts received.

MIAMI-DADE TRANSPORTATION PLANNING ORGANIZATION
TRANSPORTATION IMPROVEMENT PROGRAM
ROAD IMPACT FEES (RIF)

AMENDMENTS

Road Impact Fee District: **District 1**

Municipalities: *Doral / South Miami / West Miami / Sweetwater / Virginia Gardens / Miami Springs / Medley / Uninc. Miami-Dade Co.*

TPO Project No.	Facility/Project Name		Bicycle Accom	Type of Work	Project Cost (\$000s)	Prior Years' Funding (\$000s)	
	From /Location	To /Location	Length (miles)				
Agency Project No.	Detailed Project Description			L RTP Ref			
	Status		Remarks				

PW000035	T.O.P.I.C.S.			Intersection improvements: T.O.P.I.C.S.				Funding (in \$000s)					
			0.0						Proposed		Tentative 3-Year Program		
35	Intersection improvements at various locations including (but not limited to): SW 67 Ave & Coral Way (Design compl)				5-5	\$19,684	\$9,466	Activity /Phase	2020 - 2021	2021 - 2022	2022 - 2023	2023 - 2024	2024 - 2025
	Adopted by TPO Resolution #60-19 December 19 2019												
								PE	176	137	137	137	434
								CEI	176	137	137	137	434
								CST	1,411	1,098	1,098	1,098	3,471

PW000036	Traffic Control Devices			Signalization				Funding (in \$000s)					
			0.0						Proposed		Tentative 3-Year Program		
36	Traffic control devices at various locations including (but not limited to): SW 72 Ave & SW 42 St (Under design); NW 65 Ave & NW 7 St (Design compl)				5-5	\$19,682	\$9,465	Activity /Phase	2020 - 2021	2021 - 2022	2022 - 2023	2023 - 2024	2024 - 2025
	Adopted by TPO Resolution #60-19 December 19 2019												
								PE	176	137	137	137	434
								CEI	176	137	137	137	434
								CST	1,410	1,099	1,098	1,098	3,470

BOND - Capital Asset Acquisition Special Obligation Bonds
 B.R. - Repayment of Capital Asset Acquisition Special Obligation Bonds
 CIGP - County Incentive Grant Program
 LRTP - Subject to Long Range Plan Amendment

PE Preliminary Engineering
 CST Construction
 CEI Construction Engineering Inspection
 COMB Combined Funding in Prior Years


Totals reflect expenditures based on latest budgetary information of anticipated revenues, and may differ from actual amounts received.

MIAMI-DADE TRANSPORTATION PLANNING ORGANIZATION
 TRANSPORTATION IMPROVEMENT PROGRAM
 ROAD IMPACT FEES (RIF)

AMENDMENTS

Road Impact Fee District: **District 1**

Municipalities: *Doral / South Miami / West Miami / Sweetwater / Virginia Gardens / Miami Springs / Medley / Uninc. Miami-Dade Co.*

TPO Project No.	Facility/Project Name		Bicycle Accom	Type of Work	Project Cost (\$000s)	Prior Years' Funding (\$000s)	
	From /Location	To /Location	Length (miles)				
Agency Project No.	Detailed Project Description			L RTP Ref			
	Status	Remarks					

Yearly Totals	8,206	4,118	4,116	4,116	13,016
5 Year TIP District Total				\$33,572	

BOND - Capital Asset Acquisition Special Obligation Bonds
 B.R. - Repayment of Capital Asset Acquisition Special Obligation Bonds
 CIGP - County Incentive Grant Program
 LRTP - Subject to Long Range Plan Amendment

PE Preliminary Engineering
 CST Construction
 CEI Construction Engineering Inspection
 COMB Combined Funding in Prior Years


Totals reflect expenditures based on latest budgetary information of anticipated revenues, and may differ from actual amounts received.

MIAMI-DADE TRANSPORTATION PLANNING ORGANIZATION
 TRANSPORTATION IMPROVEMENT PROGRAM
 ROAD IMPACT FEES (RIF)

AMENDMENTS

Road Impact Fee District: **District 2**

Municipalities: *Biscayne Park / El Portal / Miami / Miami Shores / North Bay Village / Key Biscayne / Uninc. Miami-Dade County*

TPO Project No.	Facility/Project Name		Bicycle Accom	Type of Work	Project Cost (\$000s)	Prior Years' Funding (\$000s)	
	From /Location	To /Location	Length (miles)				
Agency Project No.	Detailed Project Description				L RTP Ref		
	Status	Remarks					

PW201913	Blue Lagoon Drive from NW 57 Avenue to NW 65 Avenue			Resurfacing				Funding (in \$000s)				
	NW 57 Ave	NW 65 Ave	0.0					Proposed		Tentative 3-Year Program		
201913	The project includes milling and resurfacing for above roadways within RIF District 2				\$580	\$0	Activity /Phase	2020 - 2021	2021 - 2022	2022 - 2023	2023 - 2024	2024 - 2025
	The project is fully funded		The project is fully funded by RIF District 2					5-5	CST	580	0	0

PW000040	Resurfacing			Paving, widening, drainage, striping				Funding (in \$000s)				
			0.0					Proposed		Tentative 3-Year Program		
40	Paving, widening, drainage, striping of various locations.				\$23,522	\$11,882	Activity /Phase	2020 - 2021	2021 - 2022	2022 - 2023	2023 - 2024	2024 - 2025
								5-5	PE	96	140	140
							CEI	96	140	140	423	423
							CST	190	1,118	1,118	3,385	3,385

BOND - Capital Asset Acquisition Special Obligation Bonds
 B.R. - Repayment of Capital Asset Acquisition Special Obligation Bonds
 CIGP - County Incentive Grant Program
 LRTP - Subject to Long Range Plan Amendment

PE Preliminary Engineering
 CST Construction
 CEI Construction Engineering Inspection
 COMB Combined Funding in Prior Years


Totals reflect expenditures based on latest budgetary information of anticipated revenues, and may differ from actual amounts received.

MIAMI-DADE TRANSPORTATION PLANNING ORGANIZATION
 TRANSPORTATION IMPROVEMENT PROGRAM
 ROAD IMPACT FEES (RIF)

AMENDMENTS

Road Impact Fee District: **District 2**

Municipalities: *Biscayne Park / El Portal / Miami / Miami Shores / North Bay Village / Key Biscayne / Uninc. Miami-Dade County*

TPO Project No.	Facility/Project Name		Bicycle Accom	Type of Work	Project Cost (\$000s)	Prior Years' Funding (\$000s)	
	From /Location	To /Location	Length (miles)				
Agency Project No.	Detailed Project Description			L RTP Ref			
	Status	Remarks					

Yearly Totals	962	1,398	1,398	4,231	4,231
5 Year TIP District Total				\$12,220	

BOND - Capital Asset Acquisition Special Obligation Bonds
 B.R. - Repayment of Capital Asset Acquisition Special Obligation Bonds
 CIGP - County Incentive Grant Program
 LRTP - Subject to Long Range Plan Amendment

PE Preliminary Engineering
 CST Construction
 CEI Construction Engineering Inspection
 COMB Combined Funding in Prior Years

Totals reflect expenditures based on latest budgetary information of anticipated revenues, and may differ from actual amounts received.

MIAMI-DADE TRANSPORTATION PLANNING ORGANIZATION
TRANSPORTATION IMPROVEMENT PROGRAM
ROAD IMPACT FEES (RIF)

AMENDMENTS

Road Impact Fee District: **District 6**

Municipalities: *Homestead / Florida City / Cutler Bay / Unincorporated Miami-Dade County*



TPO Project No.	Facility/Project Name		Bicycle Accom	Type of Work	Project Cost (\$000s)	Prior Years' Funding (\$000s)
	From /Location	To /Location	Length (miles)			
Agency Project No.	Detailed Project Description				L RTP Ref	
	Status	Remarks				

PW201912	Franjo Road from Old Cutler Road to SW 184 Street		Other	Widen from 2 to 3 lanes			Funding (in \$000s)					
	Old Cutler Rd	SW 184 St	1.7				Proposed	Tentative 3-Year Program				
201912	The project consists of widening Franjo Rd from Old Cutler Rd to SW 184 St from two (2) to three (3) lanes. The project includes a center turn lane, curb and gutters, shared use path, storm drainage system, pavement markings and signage, signalization, and roadway lighting. Adopted by TPO Resolution #42-19 Sept 26 2019				\$8,947	\$0	Activity /Phase	2020 - 2021	2021 - 2022	2022 - 2023	2023 - 2024	2024 - 2025
	The project is funded by Road Impact Fee District 6.		The anticipated construction start date is August 2021.					5-5	PD	542	0	0
							CST	0	2,250	2,250	2,250	1,655

PW000060	Resurfacing			Paving, widening, drainage, striping			Funding (in \$000s)					
			0.0				Proposed	Tentative 3-Year Program				
60	Paving, widening, drainage, striping of various locations. Adopted by TPO Resolution #42-19 Sept 26 2019				\$14,114	\$7,405	Activity /Phase	2020 - 2021	2021 - 2022	2022 - 2023	2023 - 2024	2024 - 2025
								5-5	PE	75	73	76
							CEI	125	123	126	126	146
							CST	1,097	1,088	1,108	1,108	1,266

BOND - Capital Asset Acquisition Special Obligation Bonds
B.R. - Repayment of Capital Asset Acquisition Special Obligation Bonds
CIGP - County Incentive Grant Program
L RTP - Subject to Long Range Plan Amendment

PE Preliminary Engineering
CST Construction
CEI Construction Engineering Inspection
COMB Combined Funding in Prior Years

Totals reflect expenditures based on latest budgetary information of anticipated revenues, and may differ from actual amounts received.

MIAMI-DADE TRANSPORTATION PLANNING ORGANIZATION
 TRANSPORTATION IMPROVEMENT PROGRAM
 ROAD IMPACT FEES (RIF)

AMENDMENTS

Road Impact Fee District: **District 6**

Municipalities: *Homestead / Florida City / Cutler Bay / Unincorporated Miami-Dade County*



TPO Project No.	Facility/Project Name		Bicycle Accom	Type of Work	Project Cost (\$000s)	Prior Years' Funding (\$000s)
	From /Location	To /Location	Length (miles)			
Agency Project No.	Detailed Project Description				L RTP Ref	
	Status	Remarks				

PW000061	T.O.P.I.C.S.		0.0	Intersection improvements: T.O.P.I.C.S.			Funding (in \$000s)					
	Various Locations						Proposed		Tentative 3-Year Program			
61	Intersection improvements at various locations						Activity /Phase	2020 - 2021	2021 - 2022	2022 - 2023	2023 - 2024	2024 - 2025
	Adopted by TPO Resolution #42-19 Sept 26 2019							5-5	\$9,711	\$5,755	75	73
							PE	75	73	76	76	96
							CEI	75	73	76	76	96
							CST	596	588	607	607	766

PW000062	Traffic Control Devices		0.0	Signalization			Funding (in \$000s)					
	Traffic control devices at various locations						Proposed		Tentative 3-Year Program			
62	Traffic control devices at various locations						Activity /Phase	2020 - 2021	2021 - 2022	2022 - 2023	2023 - 2024	2024 - 2025
	Adopted by TPO Resolution #42-19 Sept 26 2019							5-5	\$9,708	\$5,753	75	73
							PE	75	73	76	76	96
							CEI	75	73	76	76	96
							CST	596	588	607	607	765

BOND - Capital Asset Acquisition Special Obligation Bonds
 B.R. - Repayment of Capital Asset Acquisition Special Obligation Bonds
 CIGP - County Incentive Grant Program
 L RTP - Subject to Long Range Plan Amendment

PE Preliminary Engineering
 CST Construction
 CEI Construction Engineering Inspection
 COMB Combined Funding in Prior Years


Totals reflect expenditures based on latest budgetary information of anticipated revenues, and may differ from actual amounts received.

MIAMI-DADE TRANSPORTATION PLANNING ORGANIZATION
 TRANSPORTATION IMPROVEMENT PROGRAM
 ROAD IMPACT FEES (RIF)

AMENDMENTS

Road Impact Fee District: **District 6**

Municipalities: *Homestead / Florida City / Cutler Bay / Unincorporated Miami-Dade County*

TPO Project No.	Facility/Project Name		Bicycle Accom	Type of Work	Project Cost (\$000s)	Prior Years' Funding (\$000s)	
	From /Location	To /Location	Length (miles)				
Agency Project No.	Detailed Project Description			LRTP Ref			
	Status	Remarks					

Yearly Totals	3,331	5,002	5,078	5,078	5,078
5 Year TIP District Total					\$23,567

TOTAL COST - ALL PROJECTS

Yearly Totals	Proposed Funding (in \$000s)				
	2020 - 2021	2021 - 2022	2022 - 2023	2023 - 2024	2024 - 2025
	12,499	10,518	10,592	13,425	22,325
5 Year TIP Total					\$69,359

BOND - Capital Asset Acquisition Special Obligation Bonds
 B.R. - Repayment of Capital Asset Acquisition Special Obligation Bonds
 CIGP - County Incentive Grant Program
 LRTP - Subject to Long Range Plan Amendment

PE Preliminary Engineering
 CST Construction
 CEI Construction Engineering Inspection
 COMB Combined Funding in Prior Years

Totals reflect expenditures based on latest budgetary information of anticipated revenues, and may differ from actual amounts received.

MIAMI-DADE TRANSPORTATION PLANNING ORGANIZATION
 TRANSPORTATION IMPROVEMENT PROGRAM
 MIAMI-DADE DEPT OF TRANSPORTATION AND PUBLIC WORKS



AMENDMENTS

TPO Project No	Facility/Project Name	Type of Work	LRTP Ref	Project Cost (\$000s)	Prior Years Funding (\$000s)	Construction Year	FDOT Work Program Number
Agency Project No	Detailed Project Description						
	Status	Comments					

TA4424974	DTPW Flex for Section 5307	Transit Improvement	5-5	\$35,484	\$0	2020					
4424974	FTA SECTION 5307.:FTATRANSFER OF FHWA URBAN FUNDING FOR DTPW CAPITAL EXPENSES. TOLL REVENUE CREDITS PROVIDE LOCAL MATCH. (\$3,942.750) DTPW will use the transferred funding for eligible FTA Section 5307 program projects.										
	Fully funded project	FHWA funding will be transferred to FTA. DTPW will complete the capital projects under the grant agreement.			Activity /Phase	Funding Source	Proposed Funding (in \$000s)				
	Adopted by TPO Resolution #61-19 December 19 2019						2020 - 2021	2021 - 2022	2022 - 2023	2023 - 2024	2024 - 2025
					CAP	SU	15,771	0	0	0	0
					CAP	FTA 5307	15,771	0	0	0	0
					CAP	LF	3,942	0	0	0	0

Yearly Totals	35,484	0	0	0	0
5 Year TIP Total					\$35,484

Transportation Improvement Program (TIP)

Index



PORT MIAMI



Private Sector



Miami-Dade Transportation
Planning Organization

INDEX - 2020 TIP

TPO Proj. No.	FACILITY	From / Location	To / Location	TYPE OF WORK	RESPONSIBLE AGENCY	Page #
DT2507118	017 DISTRICTWIDE MISC CONSTRUCTION ENGINEERING INSPECTION CONSULTANT			INSPECT CONSTRUCTION PROJS.	FL Dept. of Transportation	A1-140
MU000055	41 St	Alton Rd	Collins Ave	Corridor Improvements	Municipalities	A16-1
PW000114	ADA Hotline Projects				Miami-Dade Dept. of Transportation and Public Works	A4-4
PW000796	Advanced Traffic Management System			ATMS	Miami-Dade Dept. of Transportation and Public Works	A5-136
PW000800	Advanced Traffic Management System			ATMS	Miami-Dade Dept. of Transportation and Public Works	A5-128
PW000802	Advanced Traffic Management System			ATMS	Miami-Dade Dept. of Transportation and Public Works	A5-121
PW000805	Advanced Traffic Management System			ATMS	Miami-Dade Dept. of Transportation and Public Works	A5-113
PW000821	Advanced Traffic Management System			ATMS	Miami-Dade Dept. of Transportation and Public Works	A5-56
PW000844	Advanced Traffic Management System			ATMS	Miami-Dade Dept. of Transportation and Public Works	A5-93
PW000864	Advanced Traffic Management System			ATMS	Miami-Dade Dept. of Transportation and Public Works	A5-20
PW000872	Advanced Traffic Management System			ATMS	Miami-Dade Dept. of Transportation and Public Works	A5-39
PW000909	Advanced Traffic Management System			ATMS	Miami-Dade Dept. of Transportation and Public Works	A5-65
PW000330	Advanced Traffic Mngmnt. System (A.T.M.S.)			ATMS to provide improved traffic flow	Miami-Dade Dept. of Transportation and Public Works	A7-16
PW0001010	Alton Road and 4 Street			Traffic signal	Miami-Dade Dept. of Transportation and Public Works	A5-126
PW000337	Arterial Roadway Improvements			Resurfacing, sidewalks and drainage on arterial roads	Miami-Dade Dept. of Transportation and Public Works	A7-17
DT4300291	ATLANTIC ISLE	AT WEST OF SR A1A (BRIDGE #874218)		BRIDGE-REPAIR/REHABILITATION	FL Dept. of Transportation	A1-265

INDEX - 2020 TIP

TPO Proj. No.	FACILITY	From / Location	To / Location	TYPE OF WORK	RESPONSIBLE AGENCY	Page #
DT2501133	AUTOMATIC VEHICLE LOCATOR SERVICE PATROLS ALL STATE ROADS			ITS FREEWAY MANAGEMENT	FL Dept. of Transportation	A1-459
TAMDT287	Beach Corridor (from SMART Plan)	Midtown Miami (at or near NE 41 St and NE 2 Ave)	Transit Hub Connector (near 5 ST & Alton Rd)	PD&E Study	Miami-Dade Dept. of Transportation and Public Works (Transit)	A11-14
PW000017	Beautification Improvements				Miami-Dade Dept. of Transportation and Public Works	A4-1
PW1000026	Biscayne Boulevard	Intersection		New Construction: 2 bus bays	Miami-Dade Dept. of Transportation and Public Works	A16-9
DT2512654	BISCAYNE S DADE(C&D)	FROM BLACK POINT PARK	TO SW 138 ST & SW 137 AVE	BIKE PATH/TRAIL	FL Dept. of Transportation	A1-153
DT2512657	BISCAYNE TRAIL SEG D, SW 328 ST/SW 117 AVE TO HOMESTEAD BAYFRONT PARK			BIKE PATH/TRAIL	FL Dept. of Transportation	A1-154
DT4398981	BISCAYNE TRAIL SEGMENT D PHASE II	FROM SW 117 AVE	TO SW 137 AVE	BIKE PATH/TRAIL	FL Dept. of Transportation	A1-511
DT2512652	BISCAYNE TRAIL/SW 87 AVE	FROM OLD CUTLER RD	TO BLACK POINT PARK & MARINA	BIKE PATH/TRAIL	FL Dept. of Transportation	A1-152
DT4386671	BLACK CREEK TRAIL SEGMENT B PHASE I			BIKE PATH/TRAIL	FL Dept. of Transportation	A1-509
DT2512653	BLACK CREEK TRAIL(A)	FROM BLACK POINT PARK	TO MARY/PENNY THOMPSON PARK	BIKE PATH/TRAIL	FL Dept. of Transportation	A1-152
PW0001005	Brickell Avenue and SE 14 Terrace			Traffic signal	Miami-Dade Dept. of Transportation and Public Works	A5-35
DT4105683	BRIDGE & MAINTENANCE CONSULTANT SUPPORT			BRIDGE OPERATIONS	FL Dept. of Transportation	A1-463
PW000015	Bridge Repair and Painting				Miami-Dade Dept. of Transportation and Public Works	A4-1
TA7	Bus Replacement				Miami-Dade Dept. of Transportation and Public Works (Transit)	A11-18
TA0000006	Capitalization of Preventive Maintenance			Capital Maintenance	Miami-Dade Dept. of Transportation and Public Works (Transit)	A11-17
PW000111	Capitalization of Traffic Signals & Signs Crew				Miami-Dade Dept. of Transportation and Public Works	A4-4

INDEX - 2020 TIP

TPO Proj. No.	FACILITY	From / Location	To / Location	TYPE OF WORK	RESPONSIBLE AGENCY	Page #
PW0001047	Card Sound Road	US-1	Miami-Dade County Line	Study	Miami-Dade Dept. of Transportation and Public Works	A5-98
SP646300	Cargo Bulkheads Rehabilitation	Dante B. Fascell PORTMIAMI	South Channel	Cargo Bulkhead Rehabilitation	Miami-Dade Seaport Department	A10-7
SP644010	Cargo Gate- Modifications	Dante B. Fascell PORTMIAMI		Cargo Gate Modifications	Miami-Dade Seaport Department	A10-5
SP2000000028	Channel Modifications			Channel Modifications	Miami-Dade Seaport Department	A10-1
DT4386621	CITY OF CORAL GABLES - ALHAMBRA CIRCLE BIKE LANES			BIKE LANE/SIDEWALK	FL Dept. of Transportation	A1-507
DT4416421	CITY OF DORAL - BICYCLE/PEDESTRIAN BRIDGE OVER DORAL BLVD			PEDESTRIAN/WILDLIFE OVERPASS	FL Dept. of Transportation	A1-412
TA4443531	CITY OF MIAMI - FLAGAMI TROLLEY ROUTE			TRANSIT SERVICE DEMONSTRATION	Miami-Dade Dept. of Transportation and Public Works (Transit)	A1-79
DT4408371	CITY OF MIAMI - MIAMI RIVER GREENWAY CURTIS PARK EAST			SIDEWALK	FL Dept. of Transportation	A1-405
TA4366951	CITY OF MIAMI - TROLLEY VEHICLES PURCHASE			PURCHASE VEHICLES/EQUIPMENT	Miami-Dade Dept. of Transportation and Public Works (Transit)	A1-61
DT4355071	CITY OF MIAMI ALONG NW 17 ST	FROM NW 7 AVE	TO NW 7 COURT	BIKE PATH/TRAIL	FL Dept. of Transportation	A1-329
DT4408411	CITY OF MIAMI BEACH - NORTHSORE OPEN SPACE BEACHWALK			BIKE PATH/TRAIL	FL Dept. of Transportation	A1-406
DT4408431	CITY OF MIAMI SHORES - MULTIMODAL MOBILITY IMPROVEMENTS			BIKE PATH/TRAIL	FL Dept. of Transportation	A1-407
DT4386681	CITY OF NORTH MIAMI - NE 8TH AVE GREEN TRAIL			BIKE PATH/TRAIL	FL Dept. of Transportation	A1-509
DT4386731	CITY OF SOUTH MIAMI SW 62 AVE PED AND BIKE MOBILITY ENHANCEMENTS			BIKE PATH/TRAIL	FL Dept. of Transportation	A1-511
DT4416461	CITY OF SUNNY ISLES BCH - GOVERNMENT CTR/BEACH ACCESS PEDESTRIAN BRIDGE			PEDESTRIAN/WILDLIFE OVERPASS	FL Dept. of Transportation	A1-413
PW000644	Cocoplum Circle			Intersection improvement	Miami-Dade Dept. of Transportation and Public Works	A5-118

INDEX - 2020 TIP

TPO Proj. No.	FACILITY	From / Location	To / Location	TYPE OF WORK	RESPONSIBLE AGENCY	Page #
SP644520	Container Yard Improvements Seaboard	Dante B. Fascell PORTMIAMI	Seaboard	Container Yard Improvements	Miami-Dade Seaport Department	A10-6
PW000525	Coral Way and Anderson Road			Roundabout	Miami-Dade Dept. of Transportation and Public Works	A5-118
DT2506102	COUNTYWIDE NW COUNTYWIDE ROAD BEAUTIFICATION			LANDSCAPING	FL Dept. of Transportation	A1-459
SP2000000570	Cruise Road for Terminal AA	Dante B. Fascell -PortMiami	PortMiami	Cruise Road to Tunnel	Miami-Dade Seaport Department	A10-1
SP2000000571	Cruise Terminal B	Dante B Fascell-Miami Dade	PortMiami	New Cruise Terminal	Miami-Dade Seaport Department	A10-2
SP2000000923	Cruise Terminal C		Dante B. Fascell	Cruise terminal improvements	Miami-Dade Seaport Department	A10-3
SP2000000724	CT Roadways	Dante B. Fascell of Miami-Dade	PortMiami	New Cruise Blvd. Roadway Extension	Miami-Dade Seaport Department	A10-2
DT2506353	D/W CULTURAL RESOURCE ASSESSMENT CONSULTANT			ENVIRONMENTAL TEST/MITIGATE	FL Dept. of Transportation	A1-119
DT2506352	D/W CULTURAL RESOURCE MANAGEMENT PLAN			ENVIRONMENTAL TEST/MITIGATE	FL Dept. of Transportation	A1-119
DT2507472	D/W DESIGN OFFICE ENGINEERING SUPPORT SERVICES			PRELIMINARY ENGINEERING	FL Dept. of Transportation	A1-487
DT2506932	D/W ENVIRONMENTAL DATA & REPORT CONSULTANT			RESEARCH	FL Dept. of Transportation	A1-135
DT2507411	D/W IN HOUSE CONSULTANT MANAGEMENT SUPPORT			PRELIMINARY ENGINEERING	FL Dept. of Transportation	A1-146
DT2507431	D/W IN HOUSE ROADWAY DESIGN SUPPORT			PRELIMINARY ENGINEERING	FL Dept. of Transportation	A1-147
DT2506224	D/W PD&E CONSULTANT SUPPORT			PD&E/EMO STUDY	FL Dept. of Transportation	A1-112
DT2506225	D/W PD&E CONSULTANT SUPPORT			PD&E/EMO STUDY	FL Dept. of Transportation	A1-112
DT4280442	D/W PD&E OPERATING CONSULTANTS			PD&E/EMO STUDY	FL Dept. of Transportation	A1-498

INDEX - 2020 TIP

TPO Proj. No.	FACILITY	From / Location	To / Location	TYPE OF WORK	RESPONSIBLE AGENCY	Page #
DT4278491	D/W PROPERTY MGMT ASBESTOS CONSULT ABATEMENT AND DEMOLITION SERVICES			RIGHT OF WAY ACTIVITIES	FL Dept. of Transportation	A1-228
DT2506211	D/W PROPERTY MGMT BY DISTRICT R/W ADMIN			RIGHT OF WAY ACTIVITIES	FL Dept. of Transportation	A1-110
DT2506212	D/W PROPERTY MGMT BY DISTRICT R/W ADMIN			RIGHT OF WAY ACTIVITIES	FL Dept. of Transportation	A1-483
DT4064861	D/W RIGHT-OF-WAY DONATIONS AND DEDICATIONS			RIGHT OF WAY ACTIVITIES	FL Dept. of Transportation	A1-170
DT2507242	D/W STRUCTURAL PROJECTS MINOR DESIGN CONSULTANTS			PRELIMINARY ENGINEERING	FL Dept. of Transportation	A1-143
APY009A	Dade-Collier Training and Transition Airport (TNT) Power Ditsribution & Airfield Light Feeder	TNT Airfield	TNT Airfield	Improve Utilities	Miami-Dade Aviation Dept	A9-13
PW0000179	De Soto Fountain			Roundabout @ intersection of Granada Blvd, De Soto Blvd, Sevilla Ave	Miami-Dade Dept. of Transportation and Public Works	A5-119
PW0001012	Dickens Avenue and 75 Street			Traffic signal	Miami-Dade Dept. of Transportation and Public Works	A5-127
DT2506782	DISTRCT WORK PROGRAM /FEDERAL AID/BUDGET STAFF ACTIVITIES			TRANSPORTATION PLANNING	FL Dept. of Transportation	A1-131
DT4352011	DISTRICT 6 DISTRICTWIDE TRAFFIC SIGNAL SYSTEMS RETIMING PROJECT			TRAFFIC CONTROL DEVICES/SYSTEM	FL Dept. of Transportation	A1-323
DT4352012	DISTRICT 6 SIGNAL RETIMING SERVICES			TRAFFIC CONTROL DEVICES/SYSTEM	FL Dept. of Transportation	A1-324
DT4352014	DISTRICT 6 SIGNAL RETIMING SERVICES-CONTINUING CONTRACT			TRAFFIC CONTROL DEVICES/SYSTEM	FL Dept. of Transportation	A1-325
DT2506781	DISTRICT FEDERAL AID ADMINISTRATION			TRANSPORTATION PLANNING	FL Dept. of Transportation	A1-131
DT4180641	DISTRICTWIDE (ADA) COMPLIANCE CONSULTANT			SIDEWALK	FL Dept. of Transportation	A1-205
DT4295362	DISTRICTWIDE (ADA) PUSHBUTTON CONSTRUCTION			PEDESTRIAN SAFETY IMPROVEMENT	FL Dept. of Transportation	A1-262
DT4295363	DISTRICTWIDE (ADA) PUSHBUTTON CONSTRUCTION			PEDESTRIAN SAFETY IMPROVEMENT	FL Dept. of Transportation	A1-263

INDEX - 2020 TIP

TPO Proj. No.	FACILITY	From / Location	To / Location	TYPE OF WORK	RESPONSIBLE AGENCY	Page #
DT4295364	DISTRICTWIDE (ADA) PUSHBUTTON CONSTRUCTION			PEDESTRIAN SAFETY IMPROVEMENT	FL Dept. of Transportation	A1-263
DT4102652	DISTRICTWIDE ASBESTOS & LEAD ABATEMENT SUPERVISION & INSPECTIONS			INSPECT CONSTRUCTION PROJS.	FL Dept. of Transportation	A1-178
DT2506541	DISTRICTWIDE COMMUNITY SAFETY			SAFETY PROJECT	FL Dept. of Transportation	A1-124
DT4210534	DISTRICTWIDE COMPLETE STS CONTRACT			TRANSPORTATION PLANNING	FL Dept. of Transportation	A1-528
DT2506331	DISTRICTWIDE CONSTRUCTABILITY REVIEW CONSULTANT			PRELIMINARY ENGINEERING	FL Dept. of Transportation	A1-116
DT2506332	DISTRICTWIDE CONSTRUCTABILITY REVIEW CONSULTANT			PRELIMINARY ENGINEERING	FL Dept. of Transportation	A1-117
DT2506333	DISTRICTWIDE CONSTRUCTABILITY REVIEW CONSULTANT			PRELIMINARY ENGINEERING	FL Dept. of Transportation	A1-117
DT2506334	DISTRICTWIDE CONSTRUCTABILITY REVIEW CONSULTANT			PRELIMINARY ENGINEERING	FL Dept. of Transportation	A1-118
DT2506761	DISTRICTWIDE CONSTRUCTION ENGINEERING INSPECTION CONSULTANT SURVEYS			SPECIAL SURVEYS	FL Dept. of Transportation	A1-129
DT2506762	DISTRICTWIDE CONSTRUCTION ENGINEERING INSPECTION CONSULTANT SURVEYS			SPECIAL SURVEYS	FL Dept. of Transportation	A1-130
DT2506763	DISTRICTWIDE CONSTRUCTION ENGINEERING INSPECTION CONSULTANT SURVEYS			SPECIAL SURVEYS	FL Dept. of Transportation	A1-130
DT2506351	DISTRICTWIDE CULTURAL RESOURCE ASSESSMENT CONSULTANT			ENVIRONMENTAL TEST/MITIGATE	FL Dept. of Transportation	A1-118
DT4114332	DISTRICTWIDE DRAINAGE DESIGN AND PLAN REVIEW CONSULTANT			PRELIMINARY ENGINEERING	FL Dept. of Transportation	A1-182
DT4114331	DISTRICTWIDE DRAINAGE DESIGN AND PLANS REVIEW CONSULTANT			PRELIMINARY ENGINEERING	FL Dept. of Transportation	A1-181
DT2507471	DISTRICTWIDE ENGINEERING SUPPORT SERVICES			PRELIMINARY ENGINEERING	FL Dept. of Transportation	A1-147
DT2506801	DISTRICTWIDE ENVIRONMENTAL COMPLIANCE CONSULTANT			ENVIRONMENTAL PERMITS ACQ	FL Dept. of Transportation	A1-132

INDEX - 2020 TIP

TPO Proj. No.	FACILITY	From / Location	To / Location	TYPE OF WORK	RESPONSIBLE AGENCY	Page #
DT2506802	DISTRICTWIDE ENVIRONMENTAL COMPLIANCE CONSULTANT			ENVIRONMENTAL PERMITS ACQ	FL Dept. of Transportation	A1-133
DT2506931	DISTRICTWIDE ENVIRONMENTAL DATA & REPORT CONSULTANT			RESEARCH	FL Dept. of Transportation	A1-135
DT2506493	DISTRICTWIDE ENVIRONMENTAL PERMITS			ENVIRONMENTAL PERMITS ACQ	FL Dept. of Transportation	A1-484
DT4324512	DISTRICTWIDE FREIGHT LOGISTICS & PASSENGER OPS CONSULTANT SERVICES			PTO STUDIES	FL Dept. of Transportation	A1-530
DT4251442	DISTRICTWIDE GENERAL CONSULTANT ENGINEERING SERVICES CONTRACT #1			PRELIMINARY ENGINEERING	FL Dept. of Transportation	A1-496
DT4251443	DISTRICTWIDE GENERAL CONSULTANT ENGINEERING SERVICES CONTRACT #2			PRELIMINARY ENGINEERING	FL Dept. of Transportation	A1-496
DT4251441	DISTRICTWIDE GENERAL CONSULTANT FOR PLANS REVIEW & DESIGN SERVICES			PRELIMINARY ENGINEERING	FL Dept. of Transportation	A1-220
DT4392181	DISTRICTWIDE GENERAL ENGINEERING CONSULTANT FOR MODAL			PRELIMINARY ENGINEERING	FL Dept. of Transportation	A1-368
DT4210533	DISTRICTWIDE INTERMODAL SYSTEMS PLANNING			TRANSPORTATION PLANNING	FL Dept. of Transportation	A1-527
DT2501022	DISTRICTWIDE ITS OPERATIONS & MAINTENANCE OF FIELD DEVICES			PERIODIC MAINTENANCE	FL Dept. of Transportation	A1-102
DT2501023	DISTRICTWIDE ITS OPERATIONS & MAINTENANCE OF FIELD DEVICES			PERIODIC MAINTENANCE	FL Dept. of Transportation	A1-102
DT2506101	DISTRICTWIDE LANDSCAPE DESIGN CONSULTANT & JPA			LANDSCAPING	FL Dept. of Transportation	A1-109
DT2506104	DISTRICTWIDE LANDSCAPE DESIGN CONSULTANT & JPA			LANDSCAPING	FL Dept. of Transportation	A1-109
DT4056101	DISTRICTWIDE LANDSCAPING CONSULTANT			LANDSCAPING	FL Dept. of Transportation	A1-165
DT4056102	DISTRICTWIDE LANDSCAPING PUSHBUTTON CONTRACTOR			LANDSCAPING	FL Dept. of Transportation	A1-166
DT4102651	DISTRICTWIDE LEAD ABATEMENT INSPECTIONS CONSULTANT			INSPECT CONSTRUCTION PROJS.	FL Dept. of Transportation	A1-178

INDEX - 2020 TIP

TPO Proj. No.	FACILITY	From / Location	To / Location	TYPE OF WORK	RESPONSIBLE AGENCY	Page #
DT4329071	DISTRICTWIDE LOCAL GOVERNMENT IN-DEPTH BRIDGE INSPECTION			BRIDGE OPERATIONS	FL Dept. of Transportation	A1-476
DT4329081	DISTRICTWIDE LOCAL GOVERNMENT IN-DEPTH BRIDGE INSPECTION			BRIDGE OPERATIONS	FL Dept. of Transportation	A1-476
DT2506961	DISTRICTWIDE LOCATION SURVEY CONSULTANT			PRELIMINARY ENGINEERING	FL Dept. of Transportation	A1-136
DT4327931	DISTRICTWIDE LOCATION SURVEY SUPPORT			PRELIMINARY ENGINEERING	FL Dept. of Transportation	A1-502
DT2507301	DISTRICTWIDE MATERIALS TESTING/ GEOTECHNICAL SUPPORT			INSPECT CONSTRUCTION PROJS.	FL Dept. of Transportation	A1-144
DT2507302	DISTRICTWIDE MATERIALS TESTING/ GEOTECHNICAL SUPPORT			INSPECT CONSTRUCTION PROJS.	FL Dept. of Transportation	A1-144
DT2507111	DISTRICTWIDE MISC CONSTRUCTION ENGINEERING INSPECTION CONSULTANT			INSPECT CONSTRUCTION PROJS.	FL Dept. of Transportation	A1-138
DT2507115	DISTRICTWIDE MISC CONSTRUCTION ENGINEERING INSPECTION CONSULTANT			INSPECT CONSTRUCTION PROJS.	FL Dept. of Transportation	A1-139
DT2507116	DISTRICTWIDE MISC CONSTRUCTION ENGINEERING INSPECTION CONSULTANT			INSPECT CONSTRUCTION PROJS.	FL Dept. of Transportation	A1-139
DT2507117	DISTRICTWIDE MISC CONSTRUCTION ENGINEERING INSPECTION CONSULTANT			INSPECT CONSTRUCTION PROJS.	FL Dept. of Transportation	A1-140
DT2506862	DISTRICTWIDE MISC LOCATION SURVEY CONSULTANT			PRELIMINARY ENGINEERING	FL Dept. of Transportation	A1-134
DT2506863	DISTRICTWIDE MISC LOCATION SURVEY CONSULTANT			PRELIMINARY ENGINEERING	FL Dept. of Transportation	A1-134
DT2506965	DISTRICTWIDE MISC LOCATION SURVEY CONSULTANT			PRELIMINARY ENGINEERING	FL Dept. of Transportation	A1-486
DT2507241	DISTRICTWIDE MISC STRUCTURAL PROJECTS MINOR DESIGN			PRELIMINARY ENGINEERING	FL Dept. of Transportation	A1-143
DT2497263	DISTRICTWIDE MISC STUDIES & RCI DATA COLLECTION CONSULTANT			TRANSPORTATION STATISTICS	FL Dept. of Transportation	A1-90
DT2497265	DISTRICTWIDE MISC STUDIES & RCI DATA COLLECTION CONSULTANT			TRANSPORTATION STATISTICS	FL Dept. of Transportation	A1-91

INDEX - 2020 TIP

TPO Proj. No.	FACILITY	From / Location	To / Location	TYPE OF WORK	RESPONSIBLE AGENCY	Page #
DT2497266	DISTRICTWIDE MISC STUDIES & RCI DATA COLLECTION CONSULTANT			TRANSPORTATION STATISTICS	FL Dept. of Transportation	A1-91
DT2506051	DISTRICTWIDE MISCELLANEOUS PE DESIGN CONSULTANT			PRELIMINARY ENGINEERING	FL Dept. of Transportation	A1-107
DT2506052	DISTRICTWIDE MISCELLANEOUS PE DESIGN CONSULTANT			PRELIMINARY ENGINEERING	FL Dept. of Transportation	A1-482
DT2506681	DISTRICTWIDE MITIGATION SITE MAINTENANCE			ENVIRONMENTAL TEST/MITIGATE	FL Dept. of Transportation	A1-127
DT2506682	DISTRICTWIDE MITIGATION SITE MAINTENANCE			ENVIRONMENTAL TEST/MITIGATE	FL Dept. of Transportation	A1-128
DT4346731	DISTRICTWIDE NOISE AND AIR QUALITY ASSESSMENTS			PD&E/EMO STUDY	FL Dept. of Transportation	A1-503
DT2506221	DISTRICTWIDE PD&E AND TRAFFIC CONSULTANT			PD&E/EMO STUDY	FL Dept. of Transportation	A1-111
DT2506222	DISTRICTWIDE PD&E AND TRAFFIC CONSULTANT			PD&E/EMO STUDY	FL Dept. of Transportation	A1-111
DT2506223	DISTRICTWIDE PD&E AND TRAFFIC CONSULTANT SUPPORT SERVICES			PD&E/EMO STUDY	FL Dept. of Transportation	A1-484
DT2507421	DISTRICTWIDE PD&E PROJECT MGT			PRELIMINARY ENGINEERING	FL Dept. of Transportation	A1-146
DT4355732	DISTRICTWIDE PEDESTRIAN & BICYCLE SAFETY PROGRAM CONSULTANT			TRAFFIC ENGINEERING STUDY	FL Dept. of Transportation	A1-331
DT4355733	DISTRICTWIDE PEDESTRIAN & BICYCLE SAFETY PROGRAM CONSULTANT			TRAFFIC ENGINEERING STUDY	FL Dept. of Transportation	A1-331
DT2506491	DISTRICTWIDE PERMITS CONSULTANT			ENVIRONMENTAL PERMITS ACQ	FL Dept. of Transportation	A1-121
DT2506492	DISTRICTWIDE PERMITS CONSULTANT			ENVIRONMENTAL PERMITS ACQ	FL Dept. of Transportation	A1-121
DT4210531	DISTRICTWIDE PLANNING AND PD&E SUPPORT			TRANSPORTATION PLANNING	FL Dept. of Transportation	A1-526
DT4210532	DISTRICTWIDE PLANNING AND PD&E SUPPORT			GEOGRAPHIC INFO. SYSTEMS	FL Dept. of Transportation	A1-527

INDEX - 2020 TIP

TPO Proj. No.	FACILITY	From / Location	To / Location	TYPE OF WORK	RESPONSIBLE AGENCY	Page #
DT4152391	DISTRICTWIDE PLANS REVIEW CONSULTANT AND SUPPORT SERVICES			PRELIMINARY ENGINEERING	FL Dept. of Transportation	A1-192
DT4152392	DISTRICTWIDE PLANS REVIEW CONSULTANT AND SUPPORT SERVICES			PRELIMINARY ENGINEERING	FL Dept. of Transportation	A1-193
DT4152393	DISTRICTWIDE PLANS REVIEW CONSULTANT AND SUPPORT SERVICES			PRELIMINARY ENGINEERING	FL Dept. of Transportation	A1-193
DT4152394	DISTRICTWIDE PLANS REVIEW CONSULTANT AND SUPPORT SERVICES			PRELIMINARY ENGINEERING	FL Dept. of Transportation	A1-194
DT4318683	DISTRICTWIDE PUBLIC COMMUNICATION SERVICES FOR MISC CONSTRUCTION PROJECTS			PUBLIC INFORMATION/EDUCATION	FL Dept. of Transportation	A1-499
DT4318681	DISTRICTWIDE PUBLIC INFORMATION SERVICES ON DIST 6 CONSTRUCTION PROJECTS			PUBLIC INFORMATION/EDUCATION	FL Dept. of Transportation	A1-498
DT4318682	DISTRICTWIDE PUBLIC INFORMATION SERVICES ON DIST 6 CONSTRUCTION PROJECTS			PUBLIC INFORMATION/EDUCATION	FL Dept. of Transportation	A1-499
DT2506731	DISTRICTWIDE PUBLIC INVOLVEMENT CONSULTANT			PRELIMINARY ENGINEERING	FL Dept. of Transportation	A1-128
DT2506733	DISTRICTWIDE PUBLIC INVOLVEMENT CONSULTANT			PRELIMINARY ENGINEERING	FL Dept. of Transportation	A1-485
DT2506732	DISTRICTWIDE PUBLIC INVOLVEMENT WEB SITE MANAGEMENT CONSULTANT			PRELIMINARY ENGINEERING	FL Dept. of Transportation	A1-129
DT4324511	DISTRICTWIDE PUBLIC TRANSPORTATION CONSULTANT SERVICES			PTO STUDIES	FL Dept. of Transportation	A1-530
DT4330572	DISTRICTWIDE PUBLIC TRANSPORTATION CONSULTANT SERVICES			PTO STUDIES	FL Dept. of Transportation	A1-533
DT4056103	DISTRICTWIDE PUSHBUTTON LANDSCAPING			LANDSCAPING	FL Dept. of Transportation	A1-166
DT4056104	DISTRICTWIDE PUSHBUTTON LANDSCAPING CONTRACTOR			LANDSCAPING	FL Dept. of Transportation	A1-167
DT4056105	DISTRICTWIDE PUSHBUTTON LANDSCAPING CONTRACTOR			LANDSCAPING	FL Dept. of Transportation	A1-167
DT4056106	DISTRICTWIDE PUSHBUTTON LANDSCAPING CONTRACTOR			LANDSCAPING	FL Dept. of Transportation	A1-168

INDEX - 2020 TIP

TPO Proj. No.	FACILITY	From / Location	To / Location	TYPE OF WORK	RESPONSIBLE AGENCY	Page #
DT4056107	DISTRICTWIDE PUSHBUTTON LANDSCAPING CONTRACTOR			LANDSCAPING	FL Dept. of Transportation	A1-168
DT4056108	DISTRICTWIDE PUSHBUTTON LANDSCAPING CONTRACTOR			LANDSCAPING	FL Dept. of Transportation	A1-169
DT4056109	DISTRICTWIDE PUSHBUTTON LANDSCAPING CONTRACTOR			LANDSCAPING	FL Dept. of Transportation	A1-169
DT4170261	DISTRICTWIDE R/W ADVANCED ACQ. SUPPORT			RIGHT OF WAY ACTIVITIES	FL Dept. of Transportation	A1-200
DT2506471	DISTRICTWIDE REPAIR/REHAB PLANS PREPARATION			BRIDGE-REPAIR/REHABILITATION	FL Dept. of Transportation	A1-120
DT2506472	DISTRICTWIDE REPAIR/REHAB PLANS PREPARATION			BRIDGE-REPAIR/REHABILITATION	FL Dept. of Transportation	A1-120
DT2507112	DISTRICTWIDE RESIDENCY CEI CONSULTANT			INSPECT CONSTRUCTION PROJS.	FL Dept. of Transportation	A1-138
DT4301612	DISTRICTWIDE RESIDENCY CEI CONSULTANT FOR LAP OVERSIGHT			INSPECT CONSTRUCTION PROJS.	FL Dept. of Transportation	A1-266
DT2506964	DISTRICTWIDE ROW ENGINEERING SUPPORT FOR R/W ADMINISTRATION			PRELIMINARY ENGINEERING	FL Dept. of Transportation	A1-486
DT2506861	DISTRICTWIDE ROW LOCATION SURVEY CONSULTANT			PRELIMINARY ENGINEERING	FL Dept. of Transportation	A1-133
DT2485941	DISTRICTWIDE ROW MAP PREPARATION			PRELIMINARY ENGINEERING	FL Dept. of Transportation	A1-89
DT2506966	DISTRICTWIDE ROW MAPPING & SURVEY			PRELIMINARY ENGINEERING	FL Dept. of Transportation	A1-487
DT2506962	DISTRICTWIDE ROW MAPPING AND SURVEY			PRELIMINARY ENGINEERING	FL Dept. of Transportation	A1-136
DT4234481	DISTRICTWIDE ROW MONUMENTATION CONSULTANT CONTRACT			PRELIMINARY ENGINEERING	FL Dept. of Transportation	A1-215
DT2506963	DISTRICTWIDE ROW PUBLIC RECORDS SEARCH			PRELIMINARY ENGINEERING	FL Dept. of Transportation	A1-485
DT4109931	DISTRICTWIDE STRUCTURES DESIGN AND REVIEW CONSULTANT			PRELIMINARY ENGINEERING	FL Dept. of Transportation	A1-181

INDEX - 2020 TIP

TPO Proj. No.	FACILITY	From / Location	To / Location	TYPE OF WORK	RESPONSIBLE AGENCY	Page #
DT2506971	DISTRICTWIDE TITLE SEARCH			PRELIMINARY ENGINEERING	FL Dept. of Transportation	A1-137
DT2506972	DISTRICTWIDE TITLE SEARCH			PRELIMINARY ENGINEERING	FL Dept. of Transportation	A1-137
DT4355731	DISTRICTWIDE TRAFFIC ENGINEERING SUPPORT SERVICES			TRAFFIC ENGINEERING STUDY	FL Dept. of Transportation	A1-330
DT4095211	DISTRICTWIDE TRAFFIC OPERATIONS - CONSULTANT STUDIES			TRAFFIC OPS IMPROVEMENT	FL Dept. of Transportation	A1-174
DT2506501	DISTRICTWIDE TRAFFIC OPERATIONS - OPERATIONAL STUDIES CONSULTANT			TRAFFIC ENGINEERING STUDY	FL Dept. of Transportation	A1-122
DT2506502	DISTRICTWIDE TRAFFIC OPERATIONS - OPERATIONAL STUDIES CONSULTANT			TRAFFIC ENGINEERING STUDY	FL Dept. of Transportation	A1-122
DT2506621	DISTRICTWIDE TRAFFIC OPERATIONS - SAFETY CONSULTANT STUDIES			TRAFFIC ENGINEERING STUDY	FL Dept. of Transportation	A1-125
DT2506622	DISTRICTWIDE TRAFFIC OPERATIONS - SAFETY CONSULTANT STUDIES			TRAFFIC ENGINEERING STUDY	FL Dept. of Transportation	A1-125
DT2497962	DISTRICTWIDE TRAFFIC OPERATIONS - SAFETY STUDIES CONSULTANT			SAFETY PROJECT	FL Dept. of Transportation	A1-93
DT2497963	DISTRICTWIDE TRAFFIC OPERATIONS - SAFETY STUDIES CONSULTANT			SAFETY PROJECT	FL Dept. of Transportation	A1-94
DT2497964	DISTRICTWIDE TRAFFIC OPERATIONS - SAFETY STUDIES CONSULTANT			SAFETY PROJECT	FL Dept. of Transportation	A1-94
DT2497966	DISTRICTWIDE TRAFFIC OPERATIONS - SAFETY STUDIES CONSULTANT			SAFETY PROJECT	FL Dept. of Transportation	A1-95
DT2497967	DISTRICTWIDE TRAFFIC OPERATIONS - SAFETY STUDIES CONSULTANT			SAFETY PROJECT	FL Dept. of Transportation	A1-96
DT2497968	DISTRICTWIDE TRAFFIC OPERATIONS - SAFETY STUDIES CONSULTANT			SAFETY PROJECT	FL Dept. of Transportation	A1-96
DT2506503	DISTRICTWIDE TRAFFIC OPERATIONS - SAFETY STUDIES CONSULTANT			TRAFFIC ENGINEERING STUDY	FL Dept. of Transportation	A1-123
DT2506504	DISTRICTWIDE TRAFFIC OPERATIONS - SAFETY STUDIES CONSULTANT			TRAFFIC ENGINEERING STUDY	FL Dept. of Transportation	A1-123

INDEX - 2020 TIP

TPO Proj. No.	FACILITY	From / Location	To / Location	TYPE OF WORK	RESPONSIBLE AGENCY	Page #
DT2506505	DISTRICTWIDE TRAFFIC OPERATIONS - SAFETY STUDIES CONSULTANT			TRAFFIC ENGINEERING STUDY	FL Dept. of Transportation	A1-124
DT2506623	DISTRICTWIDE TRAFFIC OPERATIONS - SAFETY STUDIES CONSULTANT			TRAFFIC ENGINEERING STUDY	FL Dept. of Transportation	A1-126
DT2506624	DISTRICTWIDE TRAFFIC OPERATIONS - SAFETY STUDIES CONSULTANT			TRAFFIC ENGINEERING STUDY	FL Dept. of Transportation	A1-126
DT2506625	DISTRICTWIDE TRAFFIC OPERATIONS - SAFETY STUDIES CONSULTANT			TRAFFIC ENGINEERING STUDY	FL Dept. of Transportation	A1-127
DT4140522	DISTRICTWIDE TRAFFIC OPERATIONS - SAFETY STUDIES CONSULTANT			TRANSPORTATION STATISTICS	FL Dept. of Transportation	A1-189
DT4140523	DISTRICTWIDE TRAFFIC OPERATIONS - SAFETY STUDIES CONSULTANT			TRANSPORTATION STATISTICS	FL Dept. of Transportation	A1-189
DT2497262	DISTRICTWIDE TRAFFIC OPERATIONS - STUDIES CONSULTANT			TRANSPORTATION STATISTICS	FL Dept. of Transportation	A1-89
DT2497264	DISTRICTWIDE TRAFFIC OPERATIONS - STUDIES CONSULTANT			TRANSPORTATION STATISTICS	FL Dept. of Transportation	A1-90
DT2497267	DISTRICTWIDE TRAFFIC OPERATIONS - STUDIES CONSULTANT			TRANSPORTATION STATISTICS	FL Dept. of Transportation	A1-92
DT2497965	DISTRICTWIDE TRAFFIC OPERATIONS - STUDIES CONSULTANT			SAFETY PROJECT	FL Dept. of Transportation	A1-95
DT2497969	DISTRICTWIDE TRAFFIC OPERATIONS - STUDIES CONSULTANT			SAFETY PROJECT	FL Dept. of Transportation	A1-97
DT2500932	DISTRICTWIDE TRAFFIC OPERATIONS - STUDIES CONSULTANT			TRANSPORTATION STATISTICS	FL Dept. of Transportation	A1-100
DT2500933	DISTRICTWIDE TRAFFIC OPERATIONS - STUDIES CONSULTANT			CORRIDOR/SUBAREA PLANNING	FL Dept. of Transportation	A1-100
DT2500934	DISTRICTWIDE TRAFFIC OPERATIONS - STUDIES CONSULTANT			CORRIDOR/SUBAREA PLANNING	FL Dept. of Transportation	A1-101
DT4095212	DISTRICTWIDE TRAFFIC OPERATIONS - STUDIES CONSULTANT			TRAFFIC OPS IMPROVEMENT	FL Dept. of Transportation	A1-174
DT4095213	DISTRICTWIDE TRAFFIC OPERATIONS - STUDIES CONSULTANT			TRAFFIC OPS IMPROVEMENT	FL Dept. of Transportation	A1-175

INDEX - 2020 TIP

TPO Proj. No.	FACILITY	From / Location	To / Location	TYPE OF WORK	RESPONSIBLE AGENCY	Page #
DT4095214	DISTRICTWIDE TRAFFIC OPERATIONS - STUDIES CONSULTANT			TRAFFIC OPS IMPROVEMENT	FL Dept. of Transportation	A1-175
DT4095215	DISTRICTWIDE TRAFFIC OPERATIONS - STUDIES CONSULTANT			TRAFFIC OPS IMPROVEMENT	FL Dept. of Transportation	A1-176
DT4095216	DISTRICTWIDE TRAFFIC OPERATIONS - STUDIES CONSULTANT			TRAFFIC OPS IMPROVEMENT	FL Dept. of Transportation	A1-176
DT4095217	DISTRICTWIDE TRAFFIC OPERATIONS - STUDIES CONSULTANT			TRAFFIC OPS IMPROVEMENT	FL Dept. of Transportation	A1-177
DT4140521	DISTRICTWIDE TRAFFIC OPERATIONS STUDIES			TRANSPORTATION STATISTICS	FL Dept. of Transportation	A1-188
DT4147531	DISTRICTWIDE TRAFFIC STUDIES - FIU			TRAFFIC ENGINEERING STUDY	FL Dept. of Transportation	A1-491
DT4147533	DISTRICTWIDE TRAFFIC STUDIES - FIU			TRAFFIC ENGINEERING STUDY	FL Dept. of Transportation	A1-492
DT4147534	DISTRICTWIDE TRAFFIC STUDIES - FIU			TRAFFIC ENGINEERING STUDY	FL Dept. of Transportation	A1-493
DT2507233	DISTRICTWIDE UTILITY COORDINATION CONSULTANT			PRELIMINARY ENGINEERING	FL Dept. of Transportation	A1-142
DT2507231	DISTRICTWIDE UTILITY COORDINATION/LOCATING SERVICES CONSULTANT			PRELIMINARY ENGINEERING	FL Dept. of Transportation	A1-141
DT2507232	DISTRICTWIDE UTILITY LOCATING SERVICES			PRELIMINARY ENGINEERING	FL Dept. of Transportation	A1-142
DT2507822	DISTRICTWIDE/LOAD RT COMPLEX STRUCTURE LOAD RATING			BRIDGE OPERATIONS	FL Dept. of Transportation	A1-460
TA000105	Dolphin Station @ HEFT and NW 12th St			TRANSIT CENTER WITH PARK AND RIDE LOT	Miami-Dade Dept. of Transportation and Public Works (Transit)	A11-3
PW1000014	Douglas Road & Ingraham Hwy	Intersection		Improvements: bike path	Miami-Dade Dept. of Transportation and Public Works	A16-7
TA4409241	DTPW - FTA SECTION 5307			CAPITAL FOR FIXED ROUTE	Miami-Dade Dept. of Transportation and Public Works (Transit)	A1-72
TA4409221	DTPW - FTA SECTION 5337			CAPITAL FOR FIXED ROUTE	Miami-Dade Dept. of Transportation and Public Works (Transit)	A1-71

INDEX - 2020 TIP

TPO Proj. No.	FACILITY	From / Location	To / Location	TYPE OF WORK	RESPONSIBLE AGENCY	Page #
TA4409321	DTPW - FTA SECTION 5337			CAPITAL FOR FIXED ROUTE	Miami-Dade Dept. of Transportation and Public Works (Transit)	A1-73
TA4409231	DTPW - FTA SECTION 5339			CAPITAL FOR FIXED ROUTE	Miami-Dade Dept. of Transportation and Public Works (Transit)	A1-72
TA4408561	DTPW - SMART PLAN CORRIDORS T.R.I.P. CAPITAL EXPENDITURES			TRANSIT IMPROVEMENT	Miami-Dade Dept. of Transportation and Public Works (Transit)	A1-70
TA000109	DTPW - SMART PLAN CORRIDORS T.R.I.P. CAPITAL EXPENDITURES			TRANSIT IMPROVEMENT	Miami-Dade Dept. of Transportation and Public Works (Transit)	A11-5
TA4404501	DTPW - SOUTH DADE TRANSITWAY (T-WAY) SERVICE IMPROVEMENT PROJECT			PURCHASE VEHICLES/EQUIPMENT	Miami-Dade Dept. of Transportation and Public Works (Transit)	A1-70
DT4441981	DTPW - UNDERLINE PHASE 6			BIKE PATH/TRAIL	FL Dept. of Transportation	A1-515
TA4387491	DTPW / MDT - TRANSIT CONNECTOR	FROM MIAMI	TO MIAMI BEACH	PTO STUDIES	Miami-Dade Dept. of Transportation and Public Works (Transit)	A11-19
TA201925	DTPW Beach Express South Bus Service			Transit Improvement	Miami-Dade Dept. of Transportation and Public Works (Transit)	A11-10
TA4388401	DTPW/MDT - SOUTH FLA VANPOOL MIAMI-DADE COUNTY MARKETING			COMMUTER TRANS. ASSISTANCE	Miami-Dade Dept. of Transportation and Public Works (Transit)	A1-67
PW000032	E/O SW 187 Ave	SW 192 Ave	US 1	Congestion Management	Miami-Dade Dept. of Transportation and Public Works	A16-5
TAMDT285	East-West (SR 836) Corridor (from SMART Plan)	Florida International University (FIU)	Miami Intermodal Center (MIC)	PD&E Study	Miami-Dade Dept. of Transportation and Public Works (Transit)	A11-13
PW000033	Engineering Administration			Administration	Miami-Dade Dept. of Transportation and Public Works	A5-20
PW000039	Engineering Administration			Administration	Miami-Dade Dept. of Transportation and Public Works	A5-40
PW000044	Engineering Administration			Administration	Miami-Dade Dept. of Transportation and Public Works	A5-56
PW000054	Engineering Administration			Administration	Miami-Dade Dept. of Transportation and Public Works	A5-94
PW000059	Engineering Administration			Administration	Miami-Dade Dept. of Transportation and Public Works	A5-114

INDEX - 2020 TIP

TPO Proj. No.	FACILITY	From / Location	To / Location	TYPE OF WORK	RESPONSIBLE AGENCY	Page #
PW000071	Engineering Administration			Administration	Miami-Dade Dept. of Transportation and Public Works	A5-137
PW000077	Engineering Administration			Administration	Miami-Dade Dept. of Transportation and Public Works	A5-66
PW000080	Engineering Administration			Administration	Miami-Dade Dept. of Transportation and Public Works	A5-121
PW000084	Engineering Administration			Administration	Miami-Dade Dept. of Transportation and Public Works	A5-128
SP641540	Federal Inspection Facility	Dante B. Fascell PORTMIAMI	PORTMIAMI	Federal Inspection Facility	Miami-Dade Seaport Department	A10-5
DT4147532	FIU SUNGUIDE TMC OPS SUPPORT			TRAFFIC ENGINEERING STUDY	FL Dept. of Transportation	A1-492
TA14	Flagler MAX RTE 51 Operating Assistance	West Miami-Dade	Downtown	Urban Corridor Improvements	Miami-Dade Dept. of Transportation and Public Works (Transit)	A11-6
PW000118	Flagler Street Reconstruction			Roadway reconstruction	Miami-Dade Dept. of Transportation and Public Works	A4-5
TA201926	FTA Section 5324 Emergency Relief Resilience Hurricane Irma			Emergency Relief	Miami-Dade Dept. of Transportation and Public Works (Transit)	A11-11
TA11	FTA SECTION 5337 Federal Formula Funding				Miami-Dade Dept. of Transportation and Public Works (Transit)	A11-5
DT4438611	GOLDEN GLADES BICYCLE-PED CONNECTOR TO SUNSHINE STATE INDUSTRIAL PARK			BIKE PATH/TRAIL	FL Dept. of Transportation	A1-434
TP4370532	GOLDEN GLADES INTERCHANGE BRIDGE IMPROVEMENT (#870038)			BRIDGE REPLACEMENT	Florida's Turnpike	A2-28
TP4370533	GOLDEN GLADES INTERCHANGE IMPROVEMENT - I-95 SOUTHBOUND			INTERCHANGE IMPROVEMENT	Florida's Turnpike	A2-29
TP4370535	GOLDEN GLADES INTERCHANGE IMPROVEMENTS - SPUR			INTERCHANGE IMPROVEMENT	Florida's Turnpike	A2-31
TP4370531	GOLDEN GLADES INTERCHANGE IMPROVEMENTS (MAINLINE SPUR MP 0X)			INTERCHANGE - ADD LANES	Florida's Turnpike	A2-26
TP4370534	GOLDEN GLADES INTERCHANGE IMPROVEMENTS N/B DIRECT CONNECT BRIDGE			NEW BRIDGE CONSTRUCTION	Florida's Turnpike	A2-30

INDEX - 2020 TIP

TPO Proj. No.	FACILITY	From / Location	To / Location	TYPE OF WORK	RESPONSIBLE AGENCY	Page #
DT4283584	GOLDEN GLADES INTERCHANGE VARIOUS RAMP IMPROVEMENTS			INTERCHANGE RAMP (NEW)	FL Dept. of Transportation	A1-231
DT2516846	GOLDEN GLADES MULTI- MODAL TERMINAL			INTERMODAL HUB CAPACITY	FL Dept. of Transportation	A1-21
PW000019	Guardrail Safety Improvements				Miami-Dade Dept. of Transportation and Public Works	A4-1
TP4150517	HEFT - SR 836 EXPRESS LANES DIRECT CONNECT RAMPS (MP 26)			INTERCHANGE IMPROVEMENT	Florida's Turnpike	A2-10
TP4372111	HEFT & SURFACE STREET IMPROVEMENTS	FROM HAINLIN MILLS	TO US 1(MP 11-12)	INTERCHANGE JUSTIFICA/MODIFICA	Florida's Turnpike	A2-32
TP4060964	HEFT ALL ELECTRONIC TOLLING PHASE II (MP 19 - 26)			TOLL PLAZA	Florida's Turnpike	A2-4
TP4380191	HEFT BRIDGE PAINTING FOR SR 821 RAMP OVER US 1 (#870191)			BRIDGE - PAINTING	Florida's Turnpike	A2-33
TP4311003	HEFT ROADSIDE IMPROVEMENTS	FROM MP 33.2	TO MP 40.15	GUARDRAIL	Florida's Turnpike	A2-20
DT4139744	HERBICIDE MIAMI-DADE COUNTYWIDE			PERIODIC MAINTENANCE	FL Dept. of Transportation	A1-465
DT4139745	HERBICIDE MIAMI-DADE COUNTYWIDE			PERIODIC MAINTENANCE	FL Dept. of Transportation	A1-465
DT4390881	HIALEAH GARDENS BOULEVARD	FROM W 80TH ST	TO NW 138 ST	ADD TURN LANE(S)	FL Dept. of Transportation	A1-368
DT4366101	HOBIE ISLAND, NORTH SIDE, SHORELINE AND ROADWAY PROTECTION			ROAD/SLOPE PROTECTION	FL Dept. of Transportation	A1-504
APN055A	Homestead General Aviation Airport (X51) Runway 18/36 Connectors Rehabilitation	Homestead General Aviation Airport		Rehabilitate Runway	Miami-Dade Aviation Dept	A9-3
APK027A	Homestead General Aviation Airport (X51) Runway 18/36 Pavement Rehabilitation	Homestead General Aviation Airport	Homestead General Aviation Airport	Runway: Rehab Runway	Miami-Dade Aviation Dept	A9-2
API111B	Homestead General Aviation Airport (X51) Security Project	Homestead General Aviation Airport		Security Enhancements (EDS)	Miami-Dade Aviation Dept	A9-1
DT4034872	HPF PROGRAM TRANSPORTATION PLANNING			TRANSPORTATION PLANNING	FL Dept. of Transportation	A1-523

INDEX - 2020 TIP

TPO Proj. No.	FACILITY	From / Location	To / Location	TYPE OF WORK	RESPONSIBLE AGENCY	Page #
DT4034881	HPR PROGRAM DATA COLLECTION ACTIVITIES			TRANSPORTATION STATISTICS	FL Dept. of Transportation	A1-524
DT4034891	HPR PROGRAM SYSTEMS PLANNING ACTIVITIES			TRANSPORTATION PLANNING	FL Dept. of Transportation	A1-524
DT4034871	HPR PROGRAM TRANSPORTATION PLANNING ACTIVITIES			TRANSPORTATION PLANNING	FL Dept. of Transportation	A1-522
DT4354121	I-75 EXPRESS TOLL OPERATIONS MIAMI-DADE COUNTY			TOLL COLLECTION	FL Dept. of Transportation	A1-326
DT4249331	I-95 EXPRESS TOLL OPERATIONS DADE COUNTY			TOLL COLLECTION	FL Dept. of Transportation	A1-219
SP645430	Infrastructure Improvements	Dante B. Fascell PORTMIAMI	Various locations	Infrastructure Improvements	Miami-Dade Seaport Department	A10-7
SP2000000572	Inland Port	Dante B. Fascell-Miami Dade	PortMiami	Inland Port Development for Cargo	Miami-Dade Seaport Department	A10-2
DT4302911	ITS EQUIPMENT REPLACEMENT - CONSULTANTS /GRANTS			ITS COMMUNICATION SYSTEM	FL Dept. of Transportation	A1-266
DT4302912	ITS EQUIPMENT REPLACEMENT - CONSULTANTS /GRANTS			ITS COMMUNICATION SYSTEM	FL Dept. of Transportation	A1-267
DT4302913	ITS EQUIPMENT REPLACEMENT - CONSULTANTS /GRANTS			ITS COMMUNICATION SYSTEM	FL Dept. of Transportation	A1-267
DT4302914	ITS EQUIPMENT REPLACEMENT - CONSULTANTS /GRANTS			ITS COMMUNICATION SYSTEM	FL Dept. of Transportation	A1-268
DT4302915	ITS EQUIPMENT REPLACEMENT - CONSULTANTS /GRANTS			ITS COMMUNICATION SYSTEM	FL Dept. of Transportation	A1-268
DT4302916	ITS EQUIPMENT REPLACEMENT - CONSULTANTS /GRANTS			ITS COMMUNICATION SYSTEM	FL Dept. of Transportation	A1-269
DT4346651	ITS OPERATIONS CONSULTANTS			TRAFFIC MANAGEMENT CENTERS	FL Dept. of Transportation	A1-503
DT4335341	ITS OPERATIONS HARDWARE/SOFTWARE AND REPLACEMENT EQUIPMENT			TRAFFIC MANAGEMENT CENTERS	FL Dept. of Transportation	A1-316
DT2501151	ITS TECHNICAL CONSULTANT			TECHNICAL ASSISTANCE	FL Dept. of Transportation	A1-479

INDEX - 2020 TIP

TPO Proj. No.	FACILITY	From / Location	To / Location	TYPE OF WORK	RESPONSIBLE AGENCY	Page #
DT2501154	ITS TECHNICAL CONSULTANT			TECHNICAL ASSISTANCE	FL Dept. of Transportation	A1-481
PW1000009	Kendale Blvd & Killian Parkway	Intersection		Realignment: intersection	Miami-Dade Dept. of Transportation and Public Works	A16-6
TA12	Kendall Corridor (RT 288)	West Kendall Transit Terminal	Dadeland North Metrorail Station	Urban Corridor Improvements	Miami-Dade Dept. of Transportation and Public Works (Transit)	A11-6
PS0000117A	Kendall Dr/SW 88 St.	SW 167 Avenue	SW 162 Avenue	Widening to 6 lanes	Private Sector	A8-3
TA0000054	Kendall Park-and Ride Facility	SW 127 Ave/ SW 88 St (Kendall)		Construction of 183 Parking spaces in the Park & Ride Facility	Miami-Dade Dept. of Transportation and Public Works (Transit)	A11-17
APPFL0009079	Kendall Tamiami Executive Airport Taxiway D Connector Rehabilitation - RIM 04	Kendall-Tamiami Executive Airport (TMB)		Extend Taxiway (Standards)	Miami-Dade Aviation Dept	A9-5
TP4150513	LANDSCAPING FOR HEFT WIDEN	FROM S OF KILLIAN PKWY	TO N OF SW72 ST	LANDSCAPING	Florida's Turnpike	A2-4
TP4150516	LANDSCAPING FOR HEFT WIDENING	FROM BIRD RD	TO SR 836	LANDSCAPING	Florida's Turnpike	A2-6
TP4271463	LANDSCAPING FOR HEFT WIDENING	FROM N OF SW 72 ST	TO BIRD RD	LANDSCAPING	Florida's Turnpike	A2-16
TP4150519	LANDSCAPING FOR SW 8TH ST / HEFT INTERCHANGE			LANDSCAPING	Florida's Turnpike	A2-11
TP4060962	LANDSCAPING HEFT	FROM N OF EUREKA	TO S OF KILLIAN PKWY	LANDSCAPING	Florida's Turnpike	A2-2
TP4154882	LANDSCAPING OF HEFT WIDENING	FROM SW 216TH ST	TO N OF EUREKA DR	LANDSCAPING	Florida's Turnpike	A2-8
TP4233724	LANDSCAPING OF WIDEN HEFT	FROM SW 288TH ST	TO SW 216TH ST, MP 5 TO MP 11	LANDSCAPING	Florida's Turnpike	A2-10
PW0001096	Le Jeune Road and Poinciana Avenue			Traffic signal	Miami-Dade Dept. of Transportation and Public Works	A5-120
PW000106	Local Grant Match for TPO				Miami-Dade Dept. of Transportation and Public Works	A4-3
PW000963	Ludlam Bikepath	Dadeland North	NW 7 Street	Bikepath	Miami-Dade Dept. of Transportation and Public Works	A5-5

INDEX - 2020 TIP

TPO Proj. No.	FACILITY	From / Location	To / Location	TYPE OF WORK	RESPONSIBLE AGENCY	Page #
PW000964	Ludlam Bikepath	Dadeland North	NW 7 Street	Bikepath	Miami-Dade Dept. of Transportation and Public Works	A5-26
DT4166601	LUDLAM TRAIL			BIKE PATH/TRAIL	FL Dept. of Transportation	A1-199
DT4166606	LUDLAM TRAIL CORRIDOR SEGMENT B PHASE 1			BIKE PATH/TRAIL	FL Dept. of Transportation	A1-495
DT4105731	M.E.I. MAINT/PERMIT INSPECTIONS			INSPECT CONSTRUCTION PROJS.	FL Dept. of Transportation	A1-464
PW000023	Maintenance of Roads and Bridges				Miami-Dade Dept. of Transportation and Public Works	A4-2
DT4105682	MAST ARM INSPECTIONS DISTRICTWIDE			BRIDGE OPERATIONS	FL Dept. of Transportation	A1-462
PW000724	Mast Arm Upgrades			Mast arm upgrades	Miami-Dade Dept. of Transportation and Public Works	A5-113
PW000795	Mast Arm Upgrades			Mast arm upgrades	Miami-Dade Dept. of Transportation and Public Works	A5-136
PW000799	Mast Arm Upgrades			Mast arm upgrades	Miami-Dade Dept. of Transportation and Public Works	A5-127
PW000801	Mast Arm Upgrades			Mast arm upgrades	Miami-Dade Dept. of Transportation and Public Works	A5-120
PW000820	Mast Arm Upgrades			Mast arm upgrades	Miami-Dade Dept. of Transportation and Public Works	A5-55
PW000843	Mast Arm Upgrades			Mast arm upgrades	Miami-Dade Dept. of Transportation and Public Works	A5-93
PW000863	Mast Arm Upgrades			Mast arm upgrades	Miami-Dade Dept. of Transportation and Public Works	A5-19
PW000871	Mast Arm Upgrades			Mast arm upgrades	Miami-Dade Dept. of Transportation and Public Works	A5-39
PW000908	Mast Arm Upgrades			Mast Arm Upgrades	Miami-Dade Dept. of Transportation and Public Works	A5-65
PW1000013	Maynada Bump Bridge			Improvements: safety	Miami-Dade Dept. of Transportation and Public Works	A16-7

INDEX - 2020 TIP

TPO Proj. No.	FACILITY	From / Location	To / Location	TYPE OF WORK	RESPONSIBLE AGENCY	Page #
DT4408421	MDPROS - BLACK CREEK TRAIL SEGMENT B PHASE II			BIKE PATH/TRAIL	FL Dept. of Transportation	A1-407
DT4408401	MDPROS - RICKENBACKER CAUSEWAY GREEN BIKE LANES SEGMENT A - PHASE I			BIKE PATH/TRAIL	FL Dept. of Transportation	A1-406
TA4204625	MDT - 95 EXPRESS DADE BROWARD EXPRESS (MIAMI CBD)			URBAN CORRIDOR IMPROVEMENTS	Miami-Dade Dept. of Transportation and Public Works (Transit)	A1-44
TA23	MDT - 95 EXPRESS DADE/BROWARD CIVIC CENTER			URBAN CORRIDOR IMPROVEMENTS	Miami-Dade Dept. of Transportation and Public Works (Transit)	A11-12
TA4329341	MDT - 95 EXPRESS DADE/BROWARD CIVIC CENTER			URBAN CORRIDOR IMPROVEMENTS	Miami-Dade Dept. of Transportation and Public Works (Transit)	A1-57
TA4389421	MDT - BEACH CONNECTION EXPRESS BUS SERVICE			URBAN CORRIDOR IMPROVEMENTS	Miami-Dade Dept. of Transportation and Public Works (Transit)	A1-68
TA000106	MDT - BUS PURCHASE			PURCHASE VEHICLES/EQUIPMENT	Miami-Dade Dept. of Transportation and Public Works (Transit)	A11-4
TA000100	MDT - DADE / MONROE EXPRESS BUS ROUTE	FROM FLORIDA CITY	TO MARATHON (MM 50.0)	COMMUTER TRANS ASSISTANCE	Miami-Dade Dept. of Transportation and Public Works (Transit)	A11-1
TA4180512	MDT - DADE/MONROE EXPRESS	FROM FLORIDA CITY	TO MARATHON (MM 50)	COMMUTER TRANS. ASSISTANCE	Miami-Dade Dept. of Transportation and Public Works (Transit)	A1-39
TA4180513	MDT - DADE/MONROE EXPRESS BUS ROUTE	FROM FLORIDA CITY	TO MARATHON (MM 50)	COMMUTER TRANS. ASSISTANCE	Miami-Dade Dept. of Transportation and Public Works (Transit)	A1-40
TA4309531	MDT - FLAGLER MAX (RTE51)OPERATING ASSISTNC	FROM W MIA DADE	TO DTWN	URBAN CORRIDOR IMPROVEMENTS	Miami-Dade Dept. of Transportation and Public Works (Transit)	A1-54
TA4051333	MDT - FTA SEC 5307 METRORAIL & METROMOVER GUIDEWAY BRIDGE INSPECTIONS			FIXED GUIDEWAY IMPROVEMENTS	Miami-Dade Dept. of Transportation and Public Works (Transit)	A1-35
TA4051334	MDT - FTA SEC 5307 METRORAIL & METROMOVER GUIDEWAY BRIDGE INSPECTIONS			FIXED GUIDEWAY IMPROVEMENTS	Miami-Dade Dept. of Transportation and Public Works (Transit)	A1-36
TA4368911	MDT - FTA SECTION 5307 TRANSIT OPERATIONS			CAPITAL FOR FIXED ROUTE	Miami-Dade Dept. of Transportation and Public Works (Transit)	A1-67
TA4368891	MDT - FTA SECTION 5337 FEDERAL FORMULA FUNDING STATE OF GOOD REPAIR			CAPITAL FOR FIXED ROUTE	Miami-Dade Dept. of Transportation and Public Works (Transit)	A1-66
TA4368881	MDT - FTA SECTION 5339 BUS AND BUS FACILITIES			CAPITAL FOR FIXED ROUTE	Miami-Dade Dept. of Transportation and Public Works (Transit)	A1-66

INDEX - 2020 TIP

TPO Proj. No.	FACILITY	From / Location	To / Location	TYPE OF WORK	RESPONSIBLE AGENCY	Page #
TA000104	MDT - FTA SECTION 5339 BUS AND BUS FACILITIES			CAPITAL FOR FIXED ROUTE	Miami-Dade Dept. of Transportation and Public Works (Transit)	A11-3
TA201920	MDT - FTA Section 5339 South Dade Transitway Park-and-Ride Improvements			Capital For Fixed Route	Miami-Dade Dept. of Transportation and Public Works (Transit)	A11-8
TA4204621	MDT - I-95 DADE BROWARD EXPRESS			URBAN CORRIDOR IMPROVEMENTS	Miami-Dade Dept. of Transportation and Public Works (Transit)	A1-42
TA4225292	MDT - KENDALL CRUISER	FROM DADELAND NORTH STATION	TO SW 162 AVE	URBAN CORRIDOR IMPROVEMENTS	Miami-Dade Dept. of Transportation and Public Works (Transit)	A1-50
TA4225291	MDT - KENDALL DR ENHANCED BUS SERVICE	FROM DADELAND N	TO SW 167 AVE	TRANSIT SERVICE DEMONSTRATION	Miami-Dade Dept. of Transportation and Public Works (Transit)	A1-50
TA4280115	MDT - NW 27TH AVE CORRIDOR ROBUST BUS STATIONS			CAPITAL FOR FIXED ROUTE	Miami-Dade Dept. of Transportation and Public Works (Transit)	A1-54
TA4280113	MDT - NW 27TH AVE ENHANCED BUS SERVICE BUS PURCHASE			CAPITAL FOR FIXED ROUTE	Miami-Dade Dept. of Transportation and Public Works (Transit)	A1-53
TA4280111	MDT - NW 27TH AVE ENHANCED BUS SERVICE FTA SECTION 5307			CAPITAL FOR FIXED ROUTE	Miami-Dade Dept. of Transportation and Public Works (Transit)	A1-52
TA4280112	MDT - NW 27TH AVE ENHANCED BUS SERVICE PARK AND RIDE FACILITY			CAPITAL FOR FIXED ROUTE	Miami-Dade Dept. of Transportation and Public Works (Transit)	A1-53
TA000107	MDT - PARKING COUNTERS AT METRORAIL PARKING GARAGES	AT METRORAIL PARKING GARAGES		PARK AND RIDE LOTS	Miami-Dade Dept. of Transportation and Public Works (Transit)	A11-4
TA4179173	MDT - S MIA DADE TRANSITWAY OPERATING ASSISTANCE	FROM DADELAND	TO FLORIDA CITY	URBAN CORRIDOR IMPROVEMENTS	Miami-Dade Dept. of Transportation and Public Works (Transit)	A1-37
TA4310774	MDT - SR 836 EBS PANTHER STATION @ FIU (SEC 5307)			CAPITAL FOR FIXED ROUTE	Miami-Dade Dept. of Transportation and Public Works (Transit)	A1-57
TA000102	MDT - SR 836 EBS PANTHER STATION @ FIU (SEC 5307)			CAPITAL FOR FIXED ROUTE	Miami-Dade Dept. of Transportation and Public Works (Transit)	A11-2
TA000101	MDT - SR 836 EBS PARK AND RIDE LOT	AT SW 8 ST AND SW 147 AVE		PARK AND RIDE LOTS	Miami-Dade Dept. of Transportation and Public Works (Transit)	A11-1
TA4310772	MDT - SR 836 EBS PARK AND RIDE LOT	AT SW 8 ST & SW 147 AVE		PARK AND RIDE LOTS	Miami-Dade Dept. of Transportation and Public Works (Transit)	A1-18
TA4310771	MDT - SR 836 EBS PARK AND RIDE LOT	AT SW 8 ST & SW 147 AVE (SEC 5307)		PARK AND RIDE LOTS	Miami-Dade Dept. of Transportation and Public Works (Transit)	A1-56

INDEX - 2020 TIP

TPO Proj. No.	FACILITY	From / Location	To / Location	TYPE OF WORK	RESPONSIBLE AGENCY	Page #
TA21	MDT - SR 836 EXPRESS BUS SERVICE (BUS PURCHASE)			CAPITAL FOR FIXED ROUTE	Miami-Dade Dept. of Transportation and Public Works (Transit)	A11-11
TA4367041	MDT - STATE TRANSIT BLOCK GRANT			OPERATING FOR FIXED ROUTE	Miami-Dade Dept. of Transportation and Public Works (Transit)	A1-63
TA0000040	MDT- 95 EXPRESS DADE / BROWARD EXPRESS MIAMI CBD			URBAN CORRIDOR IMPROVEMENTS	Miami-Dade Dept. of Transportation and Public Works (Transit)	A11-16
TA18	MDT ADDITIONAL ELEVATORS @ Dadeland North Metrorail Station	Dadeland North Metrorail Station		Construction of additional passenger amenities	Miami-Dade Dept. of Transportation and Public Works (Transit)	A11-7
TA0000097	MDT Infrastructure Renewal Program			Infrastructure Renewal	Miami-Dade Dept. of Transportation and Public Works (Transit)	A11-20
TA4180511	MDTA - DADE-MONROE EXPRESS	FROM FLORIDA CITY	TO MARATHON (MM 50)	COMMUTER TRANS. ASSISTANCE	Miami-Dade Dept. of Transportation and Public Works (Transit)	A1-39
TA4204622	MDTA - I-95 EXPRESS DOWNTOWN MIA ALONG I-95 TO SHERIDAN ST & BROWARD BLVD			URBAN CORRIDOR IMPROVEMENTS	Miami-Dade Dept. of Transportation and Public Works (Transit)	A1-43
TA4179171	MDTA/S MIA DADE BSWY ROUTES OPERATING ASSISTANC	FROM DADELAND	TO FLORIDA CITY	URBAN CORRIDOR IMPROVEMENTS	Miami-Dade Dept. of Transportation and Public Works (Transit)	A1-36
TA0000039	MDT-S MIA DADE TRANSITWAY Routes Operaiting - OPS ASST DADELAND TO FL CITY			URBAN CORRIDOR IMPROVEMENTS	Miami-Dade Dept. of Transportation and Public Works (Transit)	A11-15
XA83618	MDX SR-836 SouthWest Extension	Western Terminus of SR-836 (Dolphin)	SW 136 St	Expressway Extension	Miami-Dade Expressway Authority	A3-1
MU000048	Medley Freight Hub Streetlight and local roadway Improvements			Improve the local infrastructure to and from businesses in the Medley area-Pavement, turning	Municipalities	A16-2
MU000053	Medley Gateway Establishment			Provide business and wayfinding signing, including a Medley area business inventory	Municipalities	A16-2
TA0000076	Metromover Brickell Loop Extension Guideway Painting	Metromover Brickell Extension	Metromover Brickell Extension	Paint	Miami-Dade Dept. of Transportation and Public Works (Transit)	A11-19
TAMDT290	Metromover Escalator Replacement and Elevator Refurbishment	Metromover Stations	Metromover Stations		Miami-Dade Dept. of Transportation and Public Works (Transit)	A11-21
DT2520941	METROPOLITAN PLANNING ORGANIZATION (MPO) SUPPORT			MODAL SYSTEMS PLANNING	FL Dept. of Transportation	A1-521
TA0000034	Metrorail and Metromover Fixed Guideway Bridge Inspection			Maintenance	Miami-Dade Dept. of Transportation and Public Works (Transit)	A11-15

INDEX - 2020 TIP

TPO Proj. No.	FACILITY	From / Location	To / Location	TYPE OF WORK	RESPONSIBLE AGENCY	Page #
TA0000078	Metrorail Escalators Replacement and Elevators Refurbishment	Systemwide	Systemwide	Procurement and Installation	Miami-Dade Dept. of Transportation and Public Works (Transit)	A11-19
APP250A	MIA Airport Operations and Communications Center (AOC)	Miami International Airport, North Terminal, 3rd Floor	Miami International Airport, 3rd Floor	Security Enhancements (EDS) / New AOC	Miami-Dade Aviation Dept	A9-3
APX035A	MIA Bldg 702 New Cargo Apron & Airside Improvements (Conversion & Hardstand) - Phase 1	MIA Westside Cargo Area	MIA Westside Cargo Area	Construct Apron & Airside Improvements	Miami-Dade Aviation Dept	A9-11
APT021A	MIA Cc D A380 Modifications	MIA Gate D1	MIA Concourse D	Gates Modifications	Miami-Dade Aviation Dept	A9-6
APK152A	MIA Cc H Headhouse Internationalization Gates H12, H14, H15 & H17	Miami International Airport	Concourse H - Headhouse	Terminal Development: Modify Terminal Building	Miami-Dade Aviation Dept	A9-2
APV038B	MIA Central Base Apron & Utilities Modification & Expansion Phase 2	MIA Central Base	MIA Central Base	Expand Apron (Capacity)	Miami-Dade Aviation Dept	A9-9
APP253A	MIA Central Base Apron and Utilities Modification and Expansion Phase 1	Miami International Airport	N/A	Rehabilitate Taxiway	Miami-Dade Aviation Dept	A9-4
APV008C	MIA Concourse "F" Program	MIA Terminal / Concourse "F"	MIA Terminal / Concourse "F"	Improve Terminal Building (Capacity)	Miami-Dade Aviation Dept	A9-8
APX061A	MIA Perimeter Road Widening, Realignment & Bridge Replacement	Perimeter Road / NW 20th Street	Perimeter Road / NW 42nd Court	Road Access	Miami-Dade Aviation Dept	A9-11
APT042A	MIA South Central Terminal BHS Bldg	MIA Concourses E, F, G, H and J	MIA Concourses E, F, G, H and J	Design, engineering and construction-related services to modify Terminal Building	Miami-Dade Aviation Dept	A9-6
APV005A	MIA South Terminal Apron & Utilities Modification/Expansion & GSE Facility Phase1	Miami International Airport South Terminal	Adjacent to Concourse J	Capacity Expansion	Miami-Dade Aviation Dept	A9-7
APV006A	MIA Taxi Lot Replacement/Land Acquisition	MIA Landside	n/a	Relocation and/or Land Acquisition	Miami-Dade Aviation Dept	A9-7
APP256A	MIA Taxiway "R" Realignment, Westside Cargo Fuel Tender Facility Demolition - Construction	Westside Cargo/South of Runway 12-30	Westside Cargo/North of Taxiway Y	Extend Taxiway (Capacity)	Miami-Dade Aviation Dept	A9-4
AP4385411	MIA TERMINAL E TO F LIFE SAFETY	MIA Terminal E	MIA Terminal F	Life Safety Upgrades	Miami-Dade Aviation Dept	A9-1
APP246A	MIA Upgrade Terminal PLBs to 400 Hz Pre Conditioned Air	Miami International Airport	Terminal Wide	Improve Terminal Building (Standards)	Miami-Dade Aviation Dept	A9-3
APP267A	MIA Wayfinding and Signage Master Plan Implementation	Miami International Airport	Central Boulevard and Terminal	Improve Airport Miscellaneous Improvements	Miami-Dade Aviation Dept	A9-5

INDEX - 2020 TIP

TPO Proj. No.	FACILITY	From / Location	To / Location	TYPE OF WORK	RESPONSIBLE AGENCY	Page #
APPFL0010439	Miam Int'l Airport Federal Inspection Service (FIS)			Aviation Preservation Project	Miami-Dade Aviation Dept	A9-5
DT4166604	MIAMI DADE COUNTY - LUDLAM TRAIL	FROM NW 7 ST	TO SW 40 ST	BIKE PATH/TRAIL	FL Dept. of Transportation	A1-494
DT4166602	MIAMI DADE COUNTY - LUDLAM TRAIL CORRIDOR			BIKE PATH/TRAIL	FL Dept. of Transportation	A1-493
DT4166605	MIAMI DADE COUNTY - LUDLAM TRAIL CORRIDOR ACQUISITION			BIKE PATH/TRAIL	FL Dept. of Transportation	A1-494
DT4166603	MIAMI DADE COUNTY - LUDLAM TRAIL PLANNING STUDY	AT VARIOUS LOCATIONS		TRANSPORTATION PLANNING	FL Dept. of Transportation	A1-199
APY004A	Miami Executive Airport (TMB) Fire Station Addition	Miami Executive Airport	Miami Executive Airport	Airport Miscellaneous Improvements	Miami-Dade Aviation Dept	A9-12
APY005A	Miami Executive Airport (TMB) Runway 9R/27L Pave Shoulder	Miami Executive Airport Runway 9L/27R	Miami Executive Airport Runway 9L/27R	Widen Runway	Miami-Dade Aviation Dept	A9-12
APV009A	Miami Executive Airport (TMB) Taxiway Rehabilitation	TMB / Taxiway H Connector E2	TMB / Taxiway Connectors / Runway Threshold	Rehabilitate Taxiway	Miami-Dade Aviation Dept	A9-8
AP4258732	MIAMI EXECUTIVE AIRPORT AIRFIELD ROTATING BEACON			AVIATION CAPACITY PROJECT	Miami-Dade Aviation Dept	A1-3
AP4388121	MIAMI EXECUTIVE AIRPORT FIRE STATION ADDITION			AVIATION SAFETY PROJECT	Miami-Dade Aviation Dept	A1-11
AP4311306	MIAMI EXECUTIVE AIRPORT PAVE SHOULDERS FOR RUNWAY 9L/27R			AVIATION PRESERVATION PROJECT	Miami-Dade Aviation Dept	A1-6
APY008A	Miami Homestead General Aviation Airport (X51) Re-Establish & Overhaul Segmented Circle	Miami Homestead Executive Airport Airfield	Miami Homestead Executive Airport Airfield	Improve Utilities	Miami-Dade Aviation Dept	A9-13
AP4311273	MIAMI HOMESTEAD GENERAL OVERHAUL SEGMENTED CIRCLE			AVIATION SAFETY PROJECT	Miami-Dade Aviation Dept	A1-5
AP4388111	MIAMI HOMESTEAD GENERAL X51 PAVE SW 280TH ST			AVIATION REVENUE/OPERATIONAL	Miami-Dade Aviation Dept	A1-11
AP4388101	MIAMI HOMESTEAD GENERAL X51 WIDEN BLDG 6 PARKING LOT - ROADWAY ACCESS			AVIATION CAPACITY PROJECT	Miami-Dade Aviation Dept	A1-10
APV008A	Miami International Airport Terminal E thru F Connector	Terminal E	Terminal F	Construct Connector	Miami-Dade Aviation Dept	A9-8

INDEX - 2020 TIP

TPO Proj. No.	FACILITY	From / Location	To / Location	TYPE OF WORK	RESPONSIBLE AGENCY	Page #
APV006B	Miami International Airport (MIA) Taxi Management System	Miami International Airport Landside	Miami International Airport Landside	Acquire Web-Based Mngmt Tool	Miami-Dade Aviation Dept	A9-7
APP264A	Miami International Airport (MIA) Terminal wide Re-Roofing, Drains & Scuppers	MIA Terminal Building	MIA Terminal Building	Rehabilitate Terminal Building	Miami-Dade Aviation Dept	A9-4
AP4312292	MIAMI INTERNATIONAL AIRPORT CENTRAL BASE PAVEMENT REHABILITATION			AVIATION PRESERVATION PROJECT	Miami-Dade Aviation Dept	A1-7
AP4232902	MIAMI INTERNATIONAL AIRPORT CONCOURSE H INTERNALIZATION			AVIATION CAPACITY PROJECT	Miami-Dade Aviation Dept	A1-2
AP4394921	MIAMI INTERNATIONAL AIRPORT FEDERAL INSPECTION STN REFURBISHMENT			AVIATION PRESERVATION PROJECT	Miami-Dade Aviation Dept	A1-13
APW019A	Miami International Airport Fuel Storage Facility Expansion (4th Tank)	Miami International Airport	Miami International Airport	Construct Fuel Storage Facility	Miami-Dade Aviation Dept	A9-9
AP4232903	MIAMI INTERNATIONAL AIRPORT GATE D1 AND D2 A 380 GATE MODIFICATION			AVIATION CAPACITY PROJECT	Miami-Dade Aviation Dept	A1-2
AP4424101	MIAMI INTERNATIONAL AIRPORT NEW WAREHOUSE AND APRON EXPANSION			AVIATION CAPACITY PROJECT	Miami-Dade Aviation Dept	A1-14
AP4292711	MIAMI INTERNATIONAL AIRPORT PERIMETER RD WIDENING & REALIGNMENT			AVIATION CAPACITY PROJECT	Miami-Dade Aviation Dept	A1-4
AP4392031	MIAMI INTERNATIONAL AIRPORT SOUTH & CENTRAL TERMINAL BAGGAGE HANDLING SYSTEM IMPRV			AVIATION CAPACITY PROJECT	Miami-Dade Aviation Dept	A1-12
AP4388191	MIAMI INTERNATIONAL AIRPORT TAXI MANAGEMENT SYSTEM			AVIATION CAPACITY PROJECT	Miami-Dade Aviation Dept	A1-12
AP4232904	MIAMI INTERNATIONAL AIRPORT TERMINAL F GATE IMPRVMNTS F4, F6 & F8			AVIATION PRESERVATION PROJECT	Miami-Dade Aviation Dept	A1-3
AP4366931	MIAMI INTERNATIONAL AIRPORT TERMINAL HARDSTAND & GSE FACILITY			AVIATION SECURITY PROJECT	Miami-Dade Aviation Dept	A1-7
AP4295311	MIAMI INTERNATIONAL AIRPORT TERMINAL ROOF DRAINS, REROOFING AND SCUPPERS			AVIATION CAPACITY PROJECT	Miami-Dade Aviation Dept	A1-4
AP4388061	MIAMI OPA LOCKA EXECUTIVE AIRPORT BLAST FENCE			AVIATION CAPACITY PROJECT	Miami-Dade Aviation Dept	A1-9
AP4388091	MIAMI OPA LOCKA EXECUTIVE APT NEW PARALLEL TAXIWAY			AVIATION SAFETY PROJECT	Miami-Dade Aviation Dept	A1-10

INDEX - 2020 TIP

TPO Proj. No.	FACILITY	From / Location	To / Location	TYPE OF WORK	RESPONSIBLE AGENCY	Page #
AP4388081	MIAMI OPA LOCKA EXECUTIVE APT UPGRADE 9R/27L TO NON-PRECISION RUNWAY			AVIATION SAFETY PROJECT	Miami-Dade Aviation Dept	A1-9
AP4424091	MIAMI OPA LOCKA EXECUTIVE APT WIDEN TAXIWAY P TO PROVIDE ADG IV			AVIATION CAPACITY PROJECT	Miami-Dade Aviation Dept	A1-13
TR0000019	Miami River Intermodal Center Capacity Improvement Study			Rail Capacity Project	So. Florida Regional Transportation Authority	A12-2
DT4386651	MIAMI SHORES - MULTIMODAL MOBILITY IMPROVEMENTS			BIKE PATH/TRAIL	FL Dept. of Transportation	A1-508
DT4416381	MIAMI SHORES - MULTIMODAL MOBILITY IMPROVEMENTS			SIGNING/PAVEMENT MARKINGS	FL Dept. of Transportation	A1-411
DT2524552	MIAMI SHORES - VILLAGE US 1/SR 5 NE 6TH AVE			PERIODIC MAINTENANCE	FL Dept. of Transportation	A1-460
DT2524553	MIAMI SHORES - VILLAGE US 1/SR 5 NE 6TH AVE			PERIODIC MAINTENANCE	FL Dept. of Transportation	A1-461
DT4142935	MIAMI-DADE COUNTY STRIPING PHASE 1			SIGNING/PAVEMENT MARKINGS	FL Dept. of Transportation	A1-468
DT4142931	MIAMI-DADE COUNTYWIDE	FROM MONROE COUNTY LINE	TO BROWARD COUNTY LINE	SIGNING/PAVEMENT MARKINGS	FL Dept. of Transportation	A1-467
DT4142932	MIAMI-DADE COUNTYWIDE	FROM MONROE COUNTY LINE	TO BROWARD COUNTY LINE	SIGNING/PAVEMENT MARKINGS	FL Dept. of Transportation	A1-467
TA4348971	MIAMI-DADE COUNTYWIDE - MPO FTA SECTION 5305(D) METRO PLANNING			PTO STUDIES	Miami-Dade Dept. of Transportation and Public Works (Transit)	A1-58
DT4055741	MIAMI-DADE COUNTYWIDE AGREEMENT-TRAFFIC SIGNALS MAINTENANCE & OPERATION			TRAFFIC SIGNALS	FL Dept. of Transportation	A1-159
DT4326953	MIAMI-DADE COUNTYWIDE DRAINAGE PUSHBUTTON PROJECT FOR FY 19-20			DRAINAGE IMPROVEMENTS	FL Dept. of Transportation	A1-303
DT4326951	MIAMI-DADE COUNTYWIDE DRAINAGE PUSHBUTTON PROJECTS			DRAINAGE IMPROVEMENTS	FL Dept. of Transportation	A1-302
DT4324001	MIAMI-DADE COUNTYWIDE MDX DOCUMENTS REVIEW			TRANSPORTATION STATISTICS	FL Dept. of Transportation	A1-500
DT4142933	MIAMI-DADE COUNTYWIDE PAVEMENT MARKINGS	FROM BROWARD	TO MONROE LINES.	SIGNING/PAVEMENT MARKINGS	FL Dept. of Transportation	A1-468

INDEX - 2020 TIP

TPO Proj. No.	FACILITY	From / Location	To / Location	TYPE OF WORK	RESPONSIBLE AGENCY	Page #
TA201923	Miami-Dade DTPW Design IT Improvements for Golden Glades Facility			Park and Ride Facility	Miami-Dade Dept. of Transportation and Public Works (Transit)	A11-9
TA201922	Miami-Dade DTPW I-75 Express - New Bus Purchase			Purchase Vehicle/Equipment	Miami-Dade Dept. of Transportation and Public Works (Transit)	A11-9
TA201921	Miami-Dade DTPW I-75 Express Bus Service			Transit Service Demonstration	Miami-Dade Dept. of Transportation and Public Works (Transit)	A11-8
TA4439881	MIAMI-DADE DTPW I-75 EXPRESS BUS SERVICE			TRANSIT SERVICE DEMONSTRATION	Miami-Dade Dept. of Transportation and Public Works (Transit)	A1-77
TA201924	Miami-Dade DTPW South Dade Transitway Service Improvements Project			Purchase Vehicle/Equipment	Miami-Dade Dept. of Transportation and Public Works (Transit)	A11-10
DT4393341	MIAMI-DADE MPO FY 2016/2017-2017/2018 UPWP			TRANSPORTATION PLANNING	FL Dept. of Transportation	A1-535
DT4393342	MIAMI-DADE MPO FY 2018/2019-2019/2020 UPWP			TRANSPORTATION PLANNING	FL Dept. of Transportation	A1-536
DT4393343	MIAMI-DADE MPO FY 2020/2021-2021/2022 UPWP			TRANSPORTATION PLANNING	FL Dept. of Transportation	A1-536
TA4051332	MIAMI-DADE TRANSIT (GUIDEWAY BRIDGE INSPECTION)			FIXED GUIDEWAY IMPROVEMENTS	Miami-Dade Dept. of Transportation and Public Works (Transit)	A1-35
TA4051331	MIAMI-DADE TRANSIT AGENCY (GUIDEWAY BRIDGE INSPECTION)			FIXED GUIDEWAY IMPROVEMENTS	Miami-Dade Dept. of Transportation and Public Works (Transit)	A1-34
APY007A	Miami-Opa Locka Executive Airport (OPF) Widen Taxiway "P" to Provide ADG IV	Miami-Opa Locka Executive Airport (OPF)	Miami-Opa Locka Executive Airport (OPF)	Widen Taxiway (Standards)	Miami-Dade Aviation Dept	A9-12
PW000925	N Miami Avenue	N 17 Street	N 87 Street	Resurfacing	Miami-Dade Dept. of Transportation and Public Works	A5-29
PW0001038	N Miami Avenue	N 119 Street	N 167 Street	Resurfacing	Miami-Dade Dept. of Transportation and Public Works	A5-50
PW000951	N Miami Avenue and Little River Canal			Bridge replacement (#874127)	Miami-Dade Dept. of Transportation and Public Works	A5-28
PW0001000	N Miami Avenue and N 111 Street			Traffic circle	Miami-Dade Dept. of Transportation and Public Works	A5-30
PW0001001	N Miami Avenue and N 115 Street			Traffic circle	Miami-Dade Dept. of Transportation and Public Works	A5-30

INDEX - 2020 TIP

TPO Proj. No.	FACILITY	From / Location	To / Location	TYPE OF WORK	RESPONSIBLE AGENCY	Page #
PW0001098	N Miami Avenue and N 95 Street			Intersection improvement	Miami-Dade Dept. of Transportation and Public Works	A5-29
PW000765	N Miami Avenue North of NW 143 Street			Bridge replacement (#874035)	Miami-Dade Dept. of Transportation and Public Works	A5-49
PW000980	NE 1 Avenue and NE 6 Street			Intersection improvement	Miami-Dade Dept. of Transportation and Public Works	A5-31
PW0001101	NE 10 Avenue North of NE 79 Street			Bridge replacement (#874178)	Miami-Dade Dept. of Transportation and Public Works	A5-27
PW0000391	NE 125 St/NE 6 Ave/W Dixie Hwy			Intersection Improvements	Miami-Dade Dept. of Transportation and Public Works	A16-5
PW201906	NE 149 Street	NE 6 Avenue	NE 12 Avenue	Resurfacing	Miami-Dade Dept. of Transportation and Public Works	A5-44
PS0000321	NE 151 Street	Biscayne Boulevard	Bay Vista Boulevard	Widen from 4 to 6 lanes	Private Sector	A8-5
PW000747	NE 16 Avenue	NE 123 Street	NE 135 Street	Widen to 3 lanes	Miami-Dade Dept. of Transportation and Public Works	A5-45
PW201904	NE 18 Avenue	NE 185 Street	NE 187 Street	Resurfacing	Miami-Dade Dept. of Transportation and Public Works	A5-43
PW1000015	NE 19 Avenue, NE 19 Drive & NE 121 Street	Intersection		Improvements: intersection	Miami-Dade Dept. of Transportation and Public Works	A16-7
PW000013	NE 2 AV & NE 215 St			Congestion Management	Miami-Dade Dept. of Transportation and Public Works	A16-4
PW000306a	NE 2 Avenue	NE 20 Street	NE 36 Street	Street/Traffic Operational Improv.	Miami-Dade Dept. of Transportation and Public Works	A7-3
PW000445	NE 2 Avenue	NE 69 Street	West Little River Canal	Street/Traffic Operational Improv.	Miami-Dade Dept. of Transportation and Public Works	A7-3
PW000982	NE 2 Avenue and NE 36 Street			Intersection improvement	Miami-Dade Dept. of Transportation and Public Works	A5-31
PW0001013	NE 2 Avenue and NE 42 Street			Intersection improvement	Miami-Dade Dept. of Transportation and Public Works	A5-32
DT4406831	NE 203 ST	FROM SR 5/US 1	TO W DIXIE HIGHWAY	LANDSCAPING	FL Dept. of Transportation	A1-405

INDEX - 2020 TIP

TPO Proj. No.	FACILITY	From / Location	To / Location	TYPE OF WORK	RESPONSIBLE AGENCY	Page #
TR4335111	NE 203 ST & NE 215 ST INTERSECTION IMPROVEMENTS BETWEEN US 1 & W DIXIE HWY			RAIL CAPACITY PROJECT	So. Florida Regional Transportation Authority	A1-31
TR4335112	NE 203 ST INTERSECTION IMPROVEMENTS BETWEEN SR 5/US 1 & W DIXIE HWY			RAIL CAPACITY PROJECT	So. Florida Regional Transportation Authority	A1-32
PW000937	NE 215 Street	NE 2 Avenue	NE 12 Avenue	Resurfacing	Miami-Dade Dept. of Transportation and Public Works	A5-52
PW0001045	NE 96 Street	NE 2 Avenue	NE 10 Avenue	Roadway improvements	Miami-Dade Dept. of Transportation and Public Works	A5-25
SP2000000978	New CT H	Dante. B. Fascell-PortMiami	PortMiami	New Cruise Terminal-H	Miami-Dade Seaport Department	A10-3
SP2000000981	New Project	Dante B. Fascell-PortMiami	PortMiami	New Cruise Terminal AAA	Miami-Dade Seaport Department	A10-4
SP2000000979	New Project	Dante B. Fascell-PortMiami	PortMiami	Cruise Terminal F- Phase 2	Miami-Dade Seaport Department	A10-3
DT4408461	NORTH BAY VILLAGE - BAYWALK PLAZA AREA PHASE I			BIKE LANE/SIDEWALK	FL Dept. of Transportation	A1-408
TA19	North Corridor (NW 27 Ave) Unity Station	Miami Intermodal Center (MIC)	NW 215 St	Construction of Transit Center with park and ride	Miami-Dade Dept. of Transportation and Public Works (Transit)	A11-7
PW0000461	North River Dr	SR 985/NW 107 Ave	NW 74 Ave	Widen North River Dr to include shoulders and improved access management	Miami-Dade Dept. of Transportation and Public Works	A16-6
DT4302751	NPDES PROGRAM MIAMI DADE COUNTYWIDE MAPPING OF DRNGE INFRASTRUCTURE			PRELIMINARY ENGINEERING	FL Dept. of Transportation	A1-474
DT4302752	NPDES PROGRAM MIAMI DADE COUNTYWIDE MAPPING OF DRNGE INFRASTRUCTURE			PRELIMINARY ENGINEERING	FL Dept. of Transportation	A1-475
DT4302753	NPDES PROGRAM MIAMI DADE COUNTYWIDE MAPPING OF DRNGE INFRASTRUCTURE			PRELIMINARY ENGINEERING	FL Dept. of Transportation	A1-475
PW0001067	NW 1 Avenue and NW 29 Street			Traffic signal	Miami-Dade Dept. of Transportation and Public Works	A5-36
PW0001065	NW 102 Avenue	NW 138 Street	NW 145 Place	Roadway improvements	Miami-Dade Dept. of Transportation and Public Works	A5-47
PW000861	NW 104 Avenue and NW 33 Street			Traffic signal	Miami-Dade Dept. of Transportation and Public Works	A5-18

INDEX - 2020 TIP

TPO Proj. No.	FACILITY	From / Location	To / Location	TYPE OF WORK	RESPONSIBLE AGENCY	Page #
PW671133 A	NW 106 Street and NW S River Drive Culvert			Culvert	Miami-Dade Dept. of Transportation and Public Works	A5-4
PW000962	NW 107 AVE	NW 138 ST	NW 170 ST	New 5 lanes	Miami-Dade Dept. of Transportation and Public Works	A5-47
PW000851	NW 107 Avenue	NW 12 Street	NW 25 Street	Resurfacing	Miami-Dade Dept. of Transportation and Public Works	A5-9
PW000108 4	NW 107 Avenue	NW 41 Street	NW 58 Street	Resurfacing	Miami-Dade Dept. of Transportation and Public Works	A5-10
PW000853	NW 107 Avenue and NW 12 Street			Intersection improvement	Miami-Dade Dept. of Transportation and Public Works	A5-13
PW000651	NW 107 Avenue and NW 122 Street			New flyover ramp (2 lanes)	Miami-Dade Dept. of Transportation and Public Works	A5-5
PW000108 9	NW 107 Avenue and NW 33 Street			Intersection improvement	Miami-Dade Dept. of Transportation and Public Works	A5-14
PW000856	NW 107 Avenue and NW 41 Street			Intersection improvement	Miami-Dade Dept. of Transportation and Public Works	A5-14
PW000857	NW 107 Avenue and NW 58 Street			Intersection improvement	Miami-Dade Dept. of Transportation and Public Works	A5-15
PW000045 1	NW 12 St		SR 973/NW 87 Ave	Signal Improvements	Miami-Dade Dept. of Transportation and Public Works	A16-6
PS0000014	NW 122 Avenue	NW 25 Street	NW 41 Street	New construction: 2 lanes	Private Sector	A8-1
PW000103 7	NW 127 Avenue and NW 2 Street			Traffic signal	Miami-Dade Dept. of Transportation and Public Works	A5-63
PW000106 6	NW 142 Street	NW 107 Avenue	NW 97 Avenue	Roadway improvements	Miami-Dade Dept. of Transportation and Public Works	A5-48
PW000008	NW 154 St/Miami Lakes Blvd	SR 973/NW 87 Ave	NW 67 Ave	Congestion Management	Miami-Dade Dept. of Transportation and Public Works	A16-4
PW000101 5	NW 154 Street	W 34 Lane	NW 89 Avenue	New 2 lanes	Miami-Dade Dept. of Transportation and Public Works	A5-48
PW201903	NW 17 Avenue	Opa-Locka Boulevard	NW 143 Street	Resurfacing	Miami-Dade Dept. of Transportation and Public Works	A5-43

INDEX - 2020 TIP

TPO Proj. No.	FACILITY	From / Location	To / Location	TYPE OF WORK	RESPONSIBLE AGENCY	Page #
PW0001046	NW 17 Avenue and Miami River			Bridge study (#874161)	Miami-Dade Dept. of Transportation and Public Works	A5-28
PW000965	NW 17 Avenue and NW 20 Street			Intersection improvement	Miami-Dade Dept. of Transportation and Public Works	A5-33
PW000959	NW 17 Avenue and NW 7 Street			Intersection improvement	Miami-Dade Dept. of Transportation and Public Works	A5-32
PW000960	NW 17 Avenue and NW South River Drive			Intersection improvement	Miami-Dade Dept. of Transportation and Public Works	A5-33
PW0001090	NW 175 Street	NW 42 Avenue	NW 12 Avenue	Resurfacing	Miami-Dade Dept. of Transportation and Public Works	A5-51
PW201907	NW 199 Street	NW 67 Avenue	NW 57 Avenue	Resurfacing	Miami-Dade Dept. of Transportation and Public Works	A5-45
PW0000361	NW 20 St	SR 9/NW 27 Ave	I 95	Roadway Infrastructure Improvements	Miami-Dade Dept. of Transportation and Public Works	A16-5
PW0001016	NW 22 Avenue	NW 167 Street	NW 188 Terrace	Resurfacing	Miami-Dade Dept. of Transportation and Public Works	A5-50
PW100007	NW 22 Avenue & NW 111 Street	Intersection		Intersection renovation: reposition of median	Miami-Dade Dept. of Transportation and Public Works	A16-9
PW0001077	NW 22 Avenue and Ali Baba Avenue (R/R Crossing)			Resurfacing	Miami-Dade Dept. of Transportation and Public Works	A5-52
PW000956	NW 22 Avenue and NW 7 Street			Intersection improvement	Miami-Dade Dept. of Transportation and Public Works	A5-34
PW0001070	NW 25 Street	NW 117 Avenue	NW 87 Avenue	Widen from 4 to 6 lanes	Miami-Dade Dept. of Transportation and Public Works	A5-2
PS0000110	NW 25 Street (South side)	NW 127 Avenue	NW 132 Place	2 lanes of 4 lanes divided	Private Sector	A8-3
PW0001078	NW 27 Avenue and NW 207 Street			Intersection improvement	Miami-Dade Dept. of Transportation and Public Works	A5-53
PW000933	NW 28 Street and NW 19 Avenue			Traffic signal	Miami-Dade Dept. of Transportation and Public Works	A5-37
PW000761	NW 30 Avenue and NW 11 Street			Intersection improvement	Miami-Dade Dept. of Transportation and Public Works	A5-34

INDEX - 2020 TIP

TPO Proj. No.	FACILITY	From / Location	To / Location	TYPE OF WORK	RESPONSIBLE AGENCY	Page #
PW000108 2	NW 32 Avenue	NW 167 Street	NW 183 Street	Resurfacing	Miami-Dade Dept. of Transportation and Public Works	A5-51
PW100002 5	NW 32 Avenue & NW 119 Street	Intersection		Extension: left turn lane	Miami-Dade Dept. of Transportation and Public Works	A16-9
PW000304 a	NW 37 Ave	North River Dr	NW 79 St	Widen from 2 to 5 lanes	Miami-Dade Dept. of Transportation and Public Works	A7-2
PW000109 7	NW 37 Avenue and NW 153 Street			Traffic signal	Miami-Dade Dept. of Transportation and Public Works	A5-54
PW000029 1	NW 41 St & NW 97 AV			Congestion Management	Miami-Dade Dept. of Transportation and Public Works	A16-5
PW000107 3	NW 41 Street W of HEFT			Resurfacing	Miami-Dade Dept. of Transportation and Public Works	A5-61
PW000966	NW 45 Avenue and NW 7 Street			Intersection improvement	Miami-Dade Dept. of Transportation and Public Works	A5-35
PW000109 2	NW 47 Avenue and NW 173 Drive			Intersection improvement	Miami-Dade Dept. of Transportation and Public Works	A5-53
PW000104 0	NW 57 Avenue	NW 36 Street	South of Circle	Resurfacing	Miami-Dade Dept. of Transportation and Public Works	A5-6
PW000007	NW 58 St	SR 985/NW 107 Ave	SR 826/ Palmetto Expwy	Congestion Management	Miami-Dade Dept. of Transportation and Public Works	A16-3
PW000744	NW 58 Street	NW 97 Avenue	SR 826	Road reconstruction	Miami-Dade Dept. of Transportation and Public Works	A5-2
PW000978	NW 58 Street and NW 99 Avenue			Traffic signal	Miami-Dade Dept. of Transportation and Public Works	A5-16
PW000816	NW 67 Avenue and NW 169 Street			Intersection improvement	Miami-Dade Dept. of Transportation and Public Works	A5-54
PW000985	NW 68 Avenue and NW 179 Street			Traffic signal	Miami-Dade Dept. of Transportation and Public Works	A5-55
PW100000 8	NW 7 Avenue & NW 119 Street	Intersection		Intersection renovation: reposition of median	Miami-Dade Dept. of Transportation and Public Works	A16-6
PW000100 2	NW 7 Street	NW 79 Avenue	NW 76 Avenue	New 2 lanes	Miami-Dade Dept. of Transportation and Public Works	A5-1

INDEX - 2020 TIP

TPO Proj. No.	FACILITY	From / Location	To / Location	TYPE OF WORK	RESPONSIBLE AGENCY	Page #
PW0001035	NW 7 Street and W Park Drive			Traffic signal	Miami-Dade Dept. of Transportation and Public Works	A5-15
PW20040355	NW 74 St	SR-821 (HEFT)	SR-826 (Palmetto)	New 6 lanes	Miami-Dade Dept. of Transportation and Public Works	A7-14
DT4326394	NW 74 ST	FROM SR 826/PALMETTO EXPRESSWAY	TO SR 27/OKEECHOBEE RD	TRANSPORTATION PLANNING	FL Dept. of Transportation	A1-501
PW0001017	NW 74 Street and NW 102 Avenue			Traffic signal	Miami-Dade Dept. of Transportation and Public Works	A5-17
PW0001018	NW 74 Street and NW 97 Avenue			Traffic signal	Miami-Dade Dept. of Transportation and Public Works	A5-17
PW1000016	NW 77 Court & NW 154 Street	Intersection		New Construction: left turn lane	Miami-Dade Dept. of Transportation and Public Works	A16-7
PW0001042	NW 79 Avenue	Flagler Street	NW 7 Street	Resurfacing	Miami-Dade Dept. of Transportation and Public Works	A5-7
PW201905	NW 79 Avenue	NW 186 Street	NW 194 Street	Resurfacing	Miami-Dade Dept. of Transportation and Public Works	A5-44
PW000854	NW 79 Avenue and NW 36 Street			Intersection improvement	Miami-Dade Dept. of Transportation and Public Works	A5-13
PW0001088	NW 87 Avenue	NW 103 Street	NW 138 Street	Resurfacing	Miami-Dade Dept. of Transportation and Public Works	A5-133
PW201901	NW 87 Avenue	NW 12 Street	NW 21 Terrace	Resurfacing	Miami-Dade Dept. of Transportation and Public Works	A5-1
PW0001081	NW 87 Avenue and NW 36 Street			Resurfacing	Miami-Dade Dept. of Transportation and Public Works	A5-8
PW000862	NW 89 Avenue and NW 93 Street			Widen to 3 lanes	Miami-Dade Dept. of Transportation and Public Works	A5-3
PW000961	NW 97 AVE	NW 154 ST	NW 170 ST	New 2 lanes	Miami-Dade Dept. of Transportation and Public Works	A5-46
PW0000110	NW 97 Avenue	NW 138 Street	NW 154 Street	New 4 lanes	Miami-Dade Dept. of Transportation and Public Works	A5-46
PW000751	NW 97 Avenue	NW 58 Street	NW 70 Street	Widen from 2 to 4 lanes	Miami-Dade Dept. of Transportation and Public Works	A5-4

INDEX - 2020 TIP

TPO Proj. No.	FACILITY	From / Location	To / Location	TYPE OF WORK	RESPONSIBLE AGENCY	Page #
PW000860	NW 97 Avenue	NW 52 Street	NW 58 Street	Widen from 2 to 4 lanes	Miami-Dade Dept. of Transportation and Public Works	A5-3
PW000870	NW South River Drive	NW 31 Street	Tamiami Swing Bridge	Widen from 2 to 3 lanes	Miami-Dade Dept. of Transportation and Public Works	A5-25
PW000922	NW South River Drive and NW 89 Avenue			Traffic signal	Miami-Dade Dept. of Transportation and Public Works	A5-19
PW000006	Old Cutler Rd	SW 216 Street	SW 37 Ave	Congestion Management	Miami-Dade Dept. of Transportation and Public Works	A16-3
PW000952	Old Cutler Road and Cutler Canal C-100			Bridge replacement (#874293)	Miami-Dade Dept. of Transportation and Public Works	A5-71
PW0001074	Old Cutler Road and SW 88 Street			Intersection improvement	Miami-Dade Dept. of Transportation and Public Works	A5-119
DT2512656	OLD CUTLER TRAIL	FROM SW 136 ST/SW 63 AVE	TO CARTAGENA PLAZA	BIKE PATH/TRAIL	FL Dept. of Transportation	A1-153
MU000056	One-waying of South Beach Local Streets			Capacity improvements	Municipalities	A16-1
APY134A	Opa-Locka Executive Airport (OPF) Taxiways Y & D Rehabilitation	OPF Taxiways Y & D	OPF Taxiways Y & D	Taxiway Rehabilitation	Miami-Dade Aviation Dept	A9-13
APX005A	OPF Blast Fence	OPF Airfield / Taxiway "H"	OPF Airfield	Airport Miscellaneous Improvements	Miami-Dade Aviation Dept	A9-9
APX006A	OPF New Parallel Taxiway	OPF Airfield/ Runway 12/30	OPF Airfield / Runway 12/30	Construct Taxiway (Capacity)	Miami-Dade Aviation Dept	A9-10
APX007A	OPF Runway 9L/27R Pavement Rehabilitation	Runway 09R/27L	Runway 09R/27L	Pavement Rehabilitation	Miami-Dade Aviation Dept	A9-10
APAA001A	OPF Taxiways/Apron Rehabilitation and Repairs	Opa-Locka Executive Airport (OPF) Airfield	Opa-Locka Executive Airport (OPF) Airfield	Rehabilitate / Repair Pavement	Miami-Dade Aviation Dept	A9-1
PW000792	Palmer Lake Bridge			Bridge replacement (#874134)	Miami-Dade Dept. of Transportation and Public Works	A5-30
TA24	Palmetto Intermodal Terminal	SR-826 (Palmetto) and NW 74 St		INTERMODAL HUB CAPACITY	Miami-Dade Dept. of Transportation and Public Works (Transit)	A11-13
PW000021	Pavement Markings Contract				Miami-Dade Dept. of Transportation and Public Works	A4-1

INDEX - 2020 TIP

TPO Proj. No.	FACILITY	From / Location	To / Location	TYPE OF WORK	RESPONSIBLE AGENCY	Page #
PW000107	Pavement Markings Crew				Miami-Dade Dept. of Transportation and Public Works	A4-3
TP4395451	PD&E FOR WIDEN HEFT	FROM US-1/SOUTH OF PALM DR	TO CAMPBELL DR (MP 0-2)	PD&E/EMO STUDY	Florida's Turnpike	A2-34
TP4233721	PD&E WIDEN HEFT	FROM CAMPBELL DR	TO US 1 (MP 2 - 13)	PD&E/EMO STUDY	Florida's Turnpike	A2-14
PW0001091	Pine Tree Drive	23 Street	41 Street	Resurfacing	Miami-Dade Dept. of Transportation and Public Works	A5-126
DT4280441	PLEMO OPERATING FUND NON-PROJECT SPECIFIC CONSULTANT TASKS			TRANSPORTATION PLANNING	FL Dept. of Transportation	A1-529
PW000705	Ponce de Leon Boulevard	Salamanca Avenue	Antiquera Avenue	4 to 4 lanes with left turn bays	Miami-Dade Dept. of Transportation and Public Works	A5-117
SP642930	Port Miami Multi-modal Terminal			Cruise Terminal J Improvements	Miami-Dade Seaport Department	A10-5
SP2000000980	Port Miami Multi-modal Terminal			New Cruise Terminal K	Miami-Dade Seaport Department	A10-4
SP4333631	PORT OF MIAMI CRUISE TERMINAL IMPROVEMENTS			SEAPORT CAPACITY PROJECT	Miami-Dade Seaport Department	A1-33
SP4380291	PORT OF MIAMI PASSENGER BOARDING BRIDGES			SEAPORT CAPACITY PROJECT	Miami-Dade Seaport Department	A1-33
DT2511561	PORT OF MIAMI TUNNEL	FROM PORT OF MIAMI	TO SR 836/I-395	MISCELLANEOUS STRUCTURE	FL Dept. of Transportation	A1-148
DT2511562	PORT OF MIAMI TUNNEL	FROM PORT OF MIAMI	TO SR 836/I-395	NEW ROAD CONSTRUCTION	FL Dept. of Transportation	A1-149
DT2511563	PORT OF MIAMI TUNNEL	FROM PORT OF MIAMI	TO SR 836/I-395	NEW ROAD CONSTRUCTION	FL Dept. of Transportation	A1-149
DT2511564	PORT OF MIAMI TUNNEL MIAMI-DADE COUNTY MPO PRIORITY			FUNDING ACTION	FL Dept. of Transportation	A1-151
TR0000004	Positive Train Control (PTC) on SFRC and FEC	Downtown Miami	Broward County Line	Rail Safety Project	So. Florida Regional Transportation Authority	A12-2
PW000303	PTP Neighborhood Improvements				Miami-Dade Dept. of Transportation and Public Works	A7-1

INDEX - 2020 TIP

TPO Proj. No.	FACILITY	From / Location	To / Location	TYPE OF WORK	RESPONSIBLE AGENCY	Page #
PW000305	PTP Neighborhood Improvements				Miami-Dade Dept. of Transportation and Public Works	A7-2
PW000309	PTP Neighborhood Improvements				Miami-Dade Dept. of Transportation and Public Works	A7-3
PW000310	PTP Neighborhood Improvements				Miami-Dade Dept. of Transportation and Public Works	A7-5
PW000311	PTP Neighborhood Improvements				Miami-Dade Dept. of Transportation and Public Works	A7-6
PW000314	PTP Neighborhood Improvements				Miami-Dade Dept. of Transportation and Public Works	A7-7
PW000319	PTP Neighborhood Improvements				Miami-Dade Dept. of Transportation and Public Works	A7-8
PW000320	PTP Neighborhood Improvements				Miami-Dade Dept. of Transportation and Public Works	A7-9
PW000322	PTP Neighborhood Improvements				Miami-Dade Dept. of Transportation and Public Works	A7-11
PW000323	PTP Neighborhood Improvements				Miami-Dade Dept. of Transportation and Public Works	A7-12
PW000325	PTP Neighborhood Improvements				Miami-Dade Dept. of Transportation and Public Works	A7-13
PW000327	PTP Neighborhood Improvements				Miami-Dade Dept. of Transportation and Public Works	A7-14
PW000329	PTP Neighborhood Improvements				Miami-Dade Dept. of Transportation and Public Works	A7-15
SP2000000 131	Purchase of Cranes			Purchase of cranes	Miami-Dade Seaport Department	A10-1
PW000878	PWWM Traffic Sign and Signals Division			Traffic signal timing optimization	Miami-Dade Dept. of Transportation and Public Works	A16-11
TA0000022	Rail Vehicle Replacement	Lehman Center		Replacement of existing rail cars	Miami-Dade Dept. of Transportation and Public Works (Transit)	A11-12
PW000022	Railroad Crossing Improvements				Miami-Dade Dept. of Transportation and Public Works	A4-2

INDEX - 2020 TIP

TPO Proj. No.	FACILITY	From / Location	To / Location	TYPE OF WORK	RESPONSIBLE AGENCY	Page #
TP4311001	RESURFACE HEFT	FROM MP 33.2	TO MP 35.4 (SB) & MP 35.4 TO MP 38.0 (NB)	RESURFACING	Florida's Turnpike	A2-17
TP4404231	RESURFACE HEFT IN MIAMI-DADE			RESURFACING	Florida's Turnpike	A2-35
PW000034	Resurfacing			Paving, widening, drainage, striping	Miami-Dade Dept. of Transportation and Public Works	A5-21
PW000040	Resurfacing			Paving, widening, drainage, striping	Miami-Dade Dept. of Transportation and Public Works	A5-40
PW000045	Resurfacing			Paving, widening, drainage, striping	Miami-Dade Dept. of Transportation and Public Works	A5-57
PW000055	Resurfacing			Paving, widening, drainage, striping	Miami-Dade Dept. of Transportation and Public Works	A5-94
PW000060	Resurfacing			Paving, widening, drainage, striping	Miami-Dade Dept. of Transportation and Public Works	A5-114
PW000072	Resurfacing			Paving, widening, drainage, striping	Miami-Dade Dept. of Transportation and Public Works	A5-137
PW000078	Resurfacing			Paving, widening, drainage, striping	Miami-Dade Dept. of Transportation and Public Works	A5-66
PW000081	Resurfacing			Paving, widening, drainage, striping	Miami-Dade Dept. of Transportation and Public Works	A5-122
PW000085	Resurfacing			Paving, widening, drainage, striping	Miami-Dade Dept. of Transportation and Public Works	A5-129
PW000305 a	Right-of-Way			Right-of-Way	Miami-Dade Dept. of Transportation and Public Works	A7-2
PW000320 a	Right-of-Way			Right-of-Way	Miami-Dade Dept. of Transportation and Public Works	A7-10
PW000322 a	Right-of-Way			Right-of-Way	Miami-Dade Dept. of Transportation and Public Works	A7-11
PW000502	Right-of-Way			Right-of-Way acquisition for construction projects	Miami-Dade Dept. of Transportation and Public Works	A5-22
PW000504	Right-of-Way			Right-of-Way acquisition for construction projects	Miami-Dade Dept. of Transportation and Public Works	A5-42

INDEX - 2020 TIP

TPO Proj. No.	FACILITY	From / Location	To / Location	TYPE OF WORK	RESPONSIBLE AGENCY	Page #
PW000505	Right-of-Way			Right-of-Way acquisition for construction projects	Miami-Dade Dept. of Transportation and Public Works	A5-58
PW000507	Right-of-Way			Right-of-Way acquisition for construction projects	Miami-Dade Dept. of Transportation and Public Works	A5-68
PW000512	Right-of-Way			Right-of-Way acquisition for construction projects	Miami-Dade Dept. of Transportation and Public Works	A5-96
PW000516	Right-of-Way			Right-of-Way acquisition for construction projects	Miami-Dade Dept. of Transportation and Public Works	A5-116
PW000519	Right-of-Way			Right-of-Way acquisition for construction projects	Miami-Dade Dept. of Transportation and Public Works	A5-123
PW000520	Right-of-Way			Right-of-Way acquisition for construction projects	Miami-Dade Dept. of Transportation and Public Works	A5-130
PW000521	Right-of-Way			Right-of-Way acquisition for construction projects	Miami-Dade Dept. of Transportation and Public Works	A5-139
PW000446	Right-of-Way				Miami-Dade Dept. of Transportation and Public Works	A7-3
PW000116	Right-of-Way Title Plant Rental				Miami-Dade Dept. of Transportation and Public Works	A4-4
PW000113	Road & Bridge Emergency Bridge Repairs / Imprv. / Painting				Miami-Dade Dept. of Transportation and Public Works	A4-4
DT4416411	ROBERTA HUNTER PARK - SOUTH DADE TRAIL CONNECTION			BIKE PATH/TRAIL	FL Dept. of Transportation	A1-411
DT4142937	RPM INSTALLATION MIAMI-DADE COUNTY			SIGNING/PAVEMENT MARKINGS	FL Dept. of Transportation	A1-469
DT4142936	RPM INSTALLATION MIAMI-DADE COUNTYWIDE			SIGNING/PAVEMENT MARKINGS	FL Dept. of Transportation	A1-469
PW0000151	S Bayshore Dr & SW 17 AV			Congestion Management	Miami-Dade Dept. of Transportation and Public Works	A16-4
PW000762	S Miami Avenue and S 10 Street			Traffic signal	Miami-Dade Dept. of Transportation and Public Works	A5-36
DT4442961	SAFE RTS SCHOOL - OJUS ELEMENTARY			PEDESTRIAN SAFETY IMPROVEMENT	FL Dept. of Transportation	A1-442

INDEX - 2020 TIP

TPO Proj. No.	FACILITY	From / Location	To / Location	TYPE OF WORK	RESPONSIBLE AGENCY	Page #
DT4451581	SAFE RTS SCHOOL - SEMINOLE ELEMENTARY			PEDESTRIAN SAFETY IMPROVEMENT	FL Dept. of Transportation	A1-455
DT4381471	SAFE RTS TO SCHOOL; ARCH CRK,E.M.HARTNR,LAKEVW ES;N MIAMI,J.DIEGO MIDDLE			BIKE LANE/SIDEWALK	FL Dept. of Transportation	A1-505
DT4398951	SAFE RTS TO SCHOOL; BUNCHE PK ELM, MIA GDN ELM, MYRTLE GRV K8 & TWIN LK			SIDEWALK	FL Dept. of Transportation	A1-371
DT4398941	SAFE RTS TO SCHOOL; CARRIE MEEK/WESTVW,FLAGAMI, H.O. SIBLEY & SHADOWLWN			SIDEWALK	FL Dept. of Transportation	A1-370
DT4381631	SAFE RTS TO SCHOOL; COMSTOCK ES, GRATGNY ES, AND HIBISCUS ES			PEDESTRIAN SAFETY IMPROVEMENT	FL Dept. of Transportation	A1-506
DT4381651	SAFE RTS TO SCHOOL; CRESTVW ES; EDISON PK K8 CTR; LORAH PK ES,SWEETWTR ES			PEDESTRIAN SAFETY IMPROVEMENT	FL Dept. of Transportation	A1-507
DT4398961	SAFE RTS TO SCHOOL; FLORIDA CITY ELEMENTARY AND ROBERT R. MOTON ELEM.			SIDEWALK	FL Dept. of Transportation	A1-372
DT4381621	SAFE RTS TO SCHOOL; KEY BISCAYNE K8			PEDESTRIAN SAFETY IMPROVEMENT	FL Dept. of Transportation	A1-505
DT4398971	SAFE RTS TO SCHOOL; NORMAN S EDELCP K8 CENTER			SIDEWALK	FL Dept. of Transportation	A1-372
DT4412351	SAFE RTS TO SCHOOL; NORWOOD,DANTE FASCELL,CHRLS HADLEY,MAE WALTERS,REEVES			PEDESTRIAN SAFETY IMPROVEMENT	FL Dept. of Transportation	A1-410
DT4412341	SAFE RTS TO SCHOOL; RAINBW PK,GLDN GLDS,LK STVNS ELE,NO.CO.K-8,BENFRNK K-8			PEDESTRIAN SAFETY IMPROVEMENT	FL Dept. of Transportation	A1-409
TP4404232	SAFETY IMPROVEMENTS HEFT (SR 821) MP 0.0 - MP 9.2 IN MIAMI-DADE COUNTY			GUARDRAIL	Florida's Turnpike	A2-36
PW000440	School Flashing Signals				Miami-Dade Dept. of Transportation and Public Works	A7-17
PW000117	Secondary Gas-Road and Bridge Maintenance				Miami-Dade Dept. of Transportation and Public Works	A4-5
DT4105681	SIGN INSPECTIONS DISTRICTWIDE			BRIDGE OPERATIONS	FL Dept. of Transportation	A1-462
TAMDT286	SMART Plan South Dade Transitway (South Corridor)	South Dade Transitway at SW 344 ST	Dadeland South Metrorail Station	PD&E Study	Miami-Dade Dept. of Transportation and Public Works (Transit)	A11-14

INDEX - 2020 TIP

TPO Proj. No.	FACILITY	From / Location	To / Location	TYPE OF WORK	RESPONSIBLE AGENCY	Page #
DT4442991	SNAKE CREEK TRAIL EXTENSION TO GREYNOLDS PARK			BIKE PATH/TRAIL	FL Dept. of Transportation	A1-516
DT4367541	SNAKE CREEK TRAIL UNDERPASS PRELIMINARY ENGINEERING STUDY			PEDESTRIAN/WILDLIFE UNDERPASS	FL Dept. of Transportation	A1-357
DT4441941	SNAPPER CREEK TRAIL SEGMENT A SW 107 AVE GAP			BIKE PATH/TRAIL	FL Dept. of Transportation	A1-514
DT4416391	SNAPPER CREEK TRAIL SEGMENT B PHASE 1			BIKE PATH/TRAIL	FL Dept. of Transportation	A1-512
PW0000106	South Bayshore Drive	Darwin Street	Mercy Way	Roadway improvements, drainage, water main installation.	Miami-Dade Dept. of Transportation and Public Works	A5-24
PW000315a	South Bayshore Drive	Darwin Street	Mercy Way	Roadway Improvements, Drainage	Miami-Dade Dept. of Transportation and Public Works	A7-8
DT2512651	SOUTH DADE GREENWAYS NETWORK			BIKE PATH/TRAIL	FL Dept. of Transportation	A1-151
TA4222421	SOUTH FLA COMMUTER SERVICES IN MIAMI-DADE COUNTY - MARKETING			COMMUTER TRANS. ASSISTANCE	Miami-Dade Dept. of Transportation and Public Works (Transit)	A1-49
TA4222422	SOUTH FLA COMMUTER SERVICES IN MIAMI-DADE COUNTY - MARKETING			COMMUTER TRANS. ASSISTANCE	Miami-Dade Dept. of Transportation and Public Works (Transit)	A1-49
TA4222391	SOUTH FLA COMMUTER SERVICES IN MIAMI-DADE COUNTY - OPERATIONS			COMMUTER TRANS. ASSISTANCE	Miami-Dade Dept. of Transportation and Public Works (Transit)	A1-46
TA4222392	SOUTH FLA COMMUTER SERVICES IN MIAMI-DADE COUNTY - OPERATIONS			COMMUTER TRANS. ASSISTANCE	Miami-Dade Dept. of Transportation and Public Works (Transit)	A1-47
TA4222393	SOUTH FLA COMMUTER SERVICES IN MIAMI-DADE COUNTY - OPERATIONS			COMMUTER TRANS. ASSISTANCE	Miami-Dade Dept. of Transportation and Public Works (Transit)	A1-705
TA4222395	SOUTH FLA COMMUTER SERVICES IN MIAMI-DADE COUNTY - OPERATIONS			COMMUTER TRANS. ASSISTANCE	Miami-Dade Dept. of Transportation and Public Works (Transit)	A1-54
TA4204522	SOUTH FLA COMMUTER SERVICES IN MIAMI-DADE COUNTY - TDM OUTREACH			COMMUTER TRANS. ASSISTANCE	Miami-Dade Dept. of Transportation and Public Works (Transit)	A1-41
TA4204521	SOUTH FLA COMMUTER SERVICES IN MIAMI-DADE COUNTY - TMI SUPPORT			COMMUTER TRANS. ASSISTANCE	Miami-Dade Dept. of Transportation and Public Works (Transit)	A1-41
TA4204623	SOUTH FLA COMMUTER SERVICES IN MIAMI-DADE I-95 EXPRESS CALL CENTER			COMMUTER TRANS. ASSISTANCE	Miami-Dade Dept. of Transportation and Public Works (Transit)	A1-43

INDEX - 2020 TIP

TPO Proj. No.	FACILITY	From / Location	To / Location	TYPE OF WORK	RESPONSIBLE AGENCY	Page #
TA4204624	SOUTH FLA COMMUTER SERVICES IN MIAMI-DADE I-95 EXPRESS CALL CENTER			COMMUTER TRANS. ASSISTANCE	Miami-Dade Dept. of Transportation and Public Works (Transit)	A1-44
TA4204627	SOUTH FLA COMMUTER SERVICES IN MIAMI-DADE I-95 EXPRESS CALL CENTER			COMMUTER TRANS. ASSISTANCE	Miami-Dade Dept. of Transportation and Public Works (Transit)	A1-45
TA4204628	SOUTH FLA COMMUTER SERVICES IN MIAMI-DADE I-95 EXPRESS CALL CENTER			COMMUTER TRANS. ASSISTANCE	Miami-Dade Dept. of Transportation and Public Works (Transit)	A1-45
TA4204629	SOUTH FLA COMMUTER SERVICES IN MIAMI-DADE I-95 EXPRESS CALL CENTER			COMMUTER TRANS. ASSISTANCE	Miami-Dade Dept. of Transportation and Public Works (Transit)	A1-46
SP647150	South Florida Container Terminals			SFCT-Cargo Yard densification	Miami-Dade Seaport Department	A10-8
TA0000050	South Miami Dade Busway ADA Improvements	Dadeland South Metrorail Station	SW 200th Street	ADA Accessibility	Miami-Dade Dept. of Transportation and Public Works (Transit)	A11-16
PW000104	Special Taxing District				Miami-Dade Dept. of Transportation and Public Works	A4-3
DT4283271	SPECIALIZED CONSULTANT SERVICES NPDES PROGRAM			DRAINAGE IMPROVEMENTS	FL Dept. of Transportation	A1-471
DT4283272	SPECIALIZED CONSULTANT SERVICES NPDES PROGRAM			DRAINAGE IMPROVEMENTS	FL Dept. of Transportation	A1-472
DT4358432	SR 112/ I-195	AT NORTH MIAMI AVE INTERCHANGE MODIFICATION REPORT		INTERCHANGE JUSTIFICA/MODIFICA	FL Dept. of Transportation	A1-340
DT4419671	SR 112/I 195 OVER WESTSHORE WATERWAY BRIDGE# 870314			BRIDGE-REPAIR/REHABILITATION	FL Dept. of Transportation	A1-426
DT4358431	SR 112/I-195 FRONTAGE RD & RAMP REALIGNMENT (MIAMI DESIGN DISTRICT)			NEW ROAD CONSTRUCTION	FL Dept. of Transportation	A1-339
DT4399221	SR 25/NW 36 ST	FROM NW 5 AVE	TO N MIAMI AVE	INTERSECTION IMPROVEMENT	FL Dept. of Transportation	A1-377
DT4425371	SR 25/NW 36 ST BETWEEN NW 20 AVE AND NW 19 AVE			PEDESTRIAN SAFETY IMPROVEMENT	FL Dept. of Transportation	A1-427
DT4232511	SR 25/OKEECHOBEE RD	FROM SR 997/KROME AVE	TO NW 79TH AVE	PD&E/EMO STUDY	FL Dept. of Transportation	A1-209
DT4232512	SR 25/OKEECHOBEE RD	FROM BROWARD COUNTY LINE	TO WEST OF HEFT	ADD LANES & RECONSTRUCT	FL Dept. of Transportation	A1-210

INDEX - 2020 TIP

TPO Proj. No.	FACILITY	From / Location	To / Location	TYPE OF WORK	RESPONSIBLE AGENCY	Page #
DT4232513	SR 25/OKEECHOBEE RD	FROM E OF NW 87 AVE	TO NW 79 AVE (CONCRETE)	ADD LANES & RECONSTRUCT	FL Dept. of Transportation	A1-210
DT4232514	SR 25/OKEECHOBEE RD	FROM E OF NW 116 WAY	TO E OF NW 87 AVE (CONCRETE)	ADD LANES & REHABILITATE PVMNT	FL Dept. of Transportation	A1-212
DT4232515	SR 25/OKEECHOBEE RD	FROM E OF NW 107 AVE	TO E OF NW 116 WAY (CONCRETE)	ADD LANES & REHABILITATE PVMNT	FL Dept. of Transportation	A1-213
DT4232516	SR 25/OKEECHOBEE RD	FROM W OF NW 138 ST	TO E OF NW 107 AVE (CONCRETE)	ADD LANES & REHABILITATE PVMNT	FL Dept. of Transportation	A1-214
DT4232517	SR 25/OKEECHOBEE RD CORRIDOR REVIEW/PRELIMINARY ENGINEERING			PRELIMINARY ENGINEERING	FL Dept. of Transportation	A1-214
DT4243091	SR 25/OKEECHOBEE RD FEC BRIDGE @ RR MP 368.35 XING #272752Y			RAILROAD CROSSING	FL Dept. of Transportation	A1-217
DT4243092	SR 25/OKEECHOBEE RD FEC BRIDGE @ RR MP 368.35 XING #272752Y			BRIDGE-ROUTINE MAINTENANCE	FL Dept. of Transportation	A1-471
DT4365651	SR 25/OKEECHOBEE RD. & SR 826/PALMETTO EXPRESSWAY INTERCHANGE			INTERCHANGE RAMP (NEW)	FL Dept. of Transportation	A1-356
DT4380281	SR 25/US 27/OKEECHOBEE RD	FROM NW 72 AVE/W 16 AVE	TO SE 4 AVE/E DR	TRANSPORTATION PLANNING	FL Dept. of Transportation	A1-362
DT4451671	SR 25/US 27/OKEECHOBEE RD/NW 36TH ST	FROM W 18 AVE	TO NE 2ND AVE	LIGHTING	FL Dept. of Transportation	A1-457
DT4124739	SR 5/BISCAYNE BLVD	FROM SE 3RD AVE	TO SE 2ND ST	RESURFACING	FL Dept. of Transportation	A1-187
DT4308081	SR 5/BISCAYNE BLVD	FROM NE 151 ST	TO NE 196 ST	RESURFACING	FL Dept. of Transportation	A1-276
DT4379151	SR 5/BISCAYNE BLVD	FROM SE 2ND ST	TO NE 11TH TER	INTERSECTION IMPROVEMENT	FL Dept. of Transportation	A1-359
DT4124731	SR 5/BRICKELL AVE	FROM S OF SE 25TH RD	TO SE 4TH ST	RIGID PAVEMENT REHABILITATION	FL Dept. of Transportation	A1-183
DT4124732	SR 5/BRICKELL AVE	FROM S OF SE 25TH RD	TO SE 15TH RD	LIGHTING	FL Dept. of Transportation	A1-183
DT4124733	SR 5/BRICKELL AVE	FROM S OF SE 25TH RD	TO BRICKELL BRIDGE (N OF SE 5 ST)	ADV TRAVELER INFORMATION SYSTEM	FL Dept. of Transportation	A1-184

INDEX - 2020 TIP

TPO Proj. No.	FACILITY	From / Location	To / Location	TYPE OF WORK	RESPONSIBLE AGENCY	Page #
DT4124734	SR 5/BRICKELL AVE	AT SE 12 ST PUMP STATION		PERIODIC MAINTENANCE	FL Dept. of Transportation	A1-464
DT4124735	SR 5/BRICKELL AVE	FROM SE 5 ST	TO SE 8 ST	INTERSECTION IMPROVEMENT	FL Dept. of Transportation	A1-185
DT4124736	SR 5/BRICKELL AVE	FROM NE OF SE 5TH ST	TO S OF BRICKELL AVE BRIDGE	DRAINAGE IMPROVEMENTS	FL Dept. of Transportation	A1-185
DT4124737	SR 5/SE 2ND AVE	FROM SE 2ND ST	TO SE 4TH ST	RESURFACING	FL Dept. of Transportation	A1-186
DT4418121	SR 5/SOUTH DIXIE HIGHWAY	FROM N OF CARD SOUND RD	TO S OF SW 336 ST	RESURFACING	FL Dept. of Transportation	A1-415
DT4418271	SR 5/SOUTH DIXIE HIGHWAY	FROM N OF SW 336 ST	TO S OF SW 304 ST	RESURFACING	FL Dept. of Transportation	A1-416
DT4334551	SR 5/US 1	FROM SW 37 AVE	TO PONCE DE LEON	INTERSECTION IMPROVEMENT	FL Dept. of Transportation	A1-311
DT4334552	SR 5/US 1	AT RIVIERA DR		INTERSECTION IMPROVEMENT	FL Dept. of Transportation	A1-312
DT4379181	SR 5/US 1	AT SW 22 AVE		INTERSECTION IMPROVEMENT	FL Dept. of Transportation	A1-360
DT4399131	SR 5/US 1	AT SW 112 AVE		INTERSECTION IMPROVEMENT	FL Dept. of Transportation	A1-373
DT4399841	SR 5/US 1	AT SW 136TH ST		INTERSECTION IMPROVEMENT	FL Dept. of Transportation	A1-383
DT4399861	SR 5/US 1	FROM BAILES RD	TO SW 214 ST	INTERSECTION IMPROVEMENT	FL Dept. of Transportation	A1-385
DT4401801	SR 5/US 1 SIGNALIZED INTERSECTION LIGHTING	FROM NE 123 ST	TO NE 213 ST	LIGHTING	FL Dept. of Transportation	A1-397
DT4401901	SR 5/US 1 SIGNALIZED INTERSECTION LIGHTING	FROM SE 1 ST	TO NE 21 ST	LIGHTING	FL Dept. of Transportation	A1-400
DT4334553	SR 5/US 1/S DIXIE HWY	FROM RIVIERA DR	TO SW 27 AVE (WITH EXCEPTION)	RESURFACING	FL Dept. of Transportation	A1-314
DT4334554	SR 5/US 1/S DIXIE HWY	FROM EAST OF SR 9/SW 27 AVE	TO SR 9A/I-95	RESURFACING	FL Dept. of Transportation	A1-315

INDEX - 2020 TIP

TPO Proj. No.	FACILITY	From / Location	To / Location	TYPE OF WORK	RESPONSIBLE AGENCY	Page #
DT4439161	SR 5/US 1/S DIXIE HWY.	FROM NORTH OF SW 80 ST	TO SOUTH OF RIVIERA DR.	RESURFACING	FL Dept. of Transportation	A1-437
DT4399191	SR 7/NW 2ND AVE	FROM NW 7 AVE	TO NW 179TH ST	INTERSECTION IMPROVEMENT	FL Dept. of Transportation	A1-375
DT4308171	SR 7/NW 7 AVE	FROM NW 36 ST	TO N OF NW 78 ST	RESURFACING	FL Dept. of Transportation	A1-280
DT4308172	SR 7/NW 7 AVE	FROM N OF NW 79 ST	TO LITTLE RIVER DR	RESURFACING	FL Dept. of Transportation	A1-281
DT4326392	SR 7/SR 933/US 441	FROM SW 8 ST/TAMIAMI TRAIL	TO GGI PARK AND RIDE LOT	TRANSPORTATION PLANNING	FL Dept. of Transportation	A1-501
DT4308173	SR 7/US 441/NW 7 AVE	FROM LITTLE RIVER DR	TO SOUTH OF NW 117 ST	RESURFACING	FL Dept. of Transportation	A1-282
DT4308174	SR 7/US 441/NW 7 AVE	FROM S OF NW 117 ST	TO S OF BISCAYNE CANAL	RESURFACING	FL Dept. of Transportation	A1-283
DT4425401	SR 7/US 441/NW 7 AVE EMERGENCY TRAFFIC SIGNAL	AT NORTHSIDE POLICE STATION		PEDESTRIAN SAFETY IMPROVEMENT	FL Dept. of Transportation	A1-429
DT4291861	SR 817/NW 27 AVE	FROM SOUTH OF NW 187 ST	TO NORTH OF NW 202 TERR	RESURFACING	FL Dept. of Transportation	A1-239
DT4291862	SR 817/NW 27 AVE	AT MIAMI GARDENS DR		INTERSECTION IMPROVEMENT	FL Dept. of Transportation	A1-239
DT4291863	SR 817/NW 27 AVE	FROM SOUTH OF NW 203 ST	TO NW 215 ST/COUNTY LINE	RESURFACING	FL Dept. of Transportation	A1-240
DT4291864	SR 817/NW 27 AVE			INTERSECTION IMPROVEMENT	FL Dept. of Transportation	A1-241
DT4291865	SR 817/NW 27 AVE	AT 1224' NORTH OF NW 191 ST		INTERSECTION IMPROVEMENT	FL Dept. of Transportation	A1-88
DT4401751	SR 817/NW 27TH AVE SIGNALIZED INTERS LIGHTING	FROM SR 9	TO NW 199 ST	LIGHTING	FL Dept. of Transportation	A1-391
TP4354621	SR 821 (HEFT) CAMP BELL DRIVE INTERCHANGE IMPROVEMENTS			INTERCHANGE RAMP (NEW)	Florida's Turnpike	A2-19
TP4355432	SR 821 (HEFT) THERMOPLASTIC FOR HEFT WIDENING	FROM SR 836 (Dolphin Expressway) (MP 32)	TO NW 106TH ST (MP 34)	SIGNING/PAVEMENT MARKINGS	Florida's Turnpike	A2-24

INDEX - 2020 TIP

TPO Proj. No.	FACILITY	From / Location	To / Location	TYPE OF WORK	RESPONSIBLE AGENCY	Page #
DT4283588	SR 826 CONNECTOR	AT GOLDEN GLADES INTERCHG AND VARIOUS RAMPS		ADD LANES & RECONSTRUCT	FL Dept. of Transportation	A1-232
DT4418301	SR 826 FRONTAGE ROADS	FROM OKEECHOBEE RD	TO NW 103 ST	RESURFACING	FL Dept. of Transportation	A1-417
DT4418311	SR 826 FRONTAGE ROADS	FROM NW 103 ST	TO NW 122 ST	RESURFACING	FL Dept. of Transportation	A1-418
DT4418321	SR 826 FRONTAGE ROADS	FROM NW 122 ST	TO NW 138 ST	RESURFACING	FL Dept. of Transportation	A1-418
DT4402811	SR 826/NE 163 ST SIGNALIZED INTERS. LIGHTING FRM NW 2 AVE TO NE 35 AVE			LIGHTING	FL Dept. of Transportation	A1-402
DT4403041	SR 826/NW/NE 167TH ST	AT NORTH MIAMI AVE		INTERSECTION IMPROVEMENT	FL Dept. of Transportation	A1-402
DT4184231	SR 826/PALMETTO EXPRESSWAY	FROM SR 93/I-75	TO GOLDEN GLADES INTERCHANGE	PD&E/EMO STUDY	FL Dept. of Transportation	A1-205
DT4184232	SR 826/PALMETTO EXPRESSWAY	FROM NW 67 AVE	TO NW 47 AVE	ADD AUXILIARY LANE(S)	FL Dept. of Transportation	A1-206
DT4184233	SR 826/PALMETTO EXPRESSWAY	FROM SR 836	TO SR 93/I-75	PD&E/EMO STUDY	FL Dept. of Transportation	A1-206
DT4184236	SR 826/PALMETTO EXPRESSWAY	FROM SR 968/W FLAGLER ST	TO S OF NW 154 ST	PD&E/EMO STUDY	FL Dept. of Transportation	A1-208
DT4283583	SR 826/PALMETTO EXPRESSWAY	FROM W OF NW 17TH AVE	TO I-95 (EXPRESS LANES)	ADD LANES & RECONSTRUCT	FL Dept. of Transportation	A1-230
DT4357601	SR 826/PALMETTO EXPRESSWAY	FROM I-75	TO N OF CANAL C-8 BRIDGE (APPROX NW 162 ST)	ADD LANES & RECONSTRUCT	FL Dept. of Transportation	A1-332
DT4357602	SR 826/PALMETTO EXPRESSWAY	FROM N OF CANAL C-8 BRIDGE (NW 162 ST)	TO E OF NW 67 AVE	ADD LANES & RECONSTRUCT	FL Dept. of Transportation	A1-333
DT4357603	SR 826/PALMETTO EXPRESSWAY	FROM E OF NW 67 AVE	TO E OF NW 57 AVE	ADD LANES & RECONSTRUCT	FL Dept. of Transportation	A1-334
DT4357604	SR 826/PALMETTO EXPRESSWAY	FROM E OF NW 57 AVE	TO E OF NW 42 AVE	ADD LANES & RECONSTRUCT	FL Dept. of Transportation	A1-335
DT4357605	SR 826/PALMETTO EXPRESSWAY	FROM E OF NW 42 AVE	TO E OF NW 32 AVE	ADD LANES & RECONSTRUCT	FL Dept. of Transportation	A1-335

INDEX - 2020 TIP

TPO Proj. No.	FACILITY	From / Location	To / Location	TYPE OF WORK	RESPONSIBLE AGENCY	Page #
DT4357606	SR 826/PALMETTO EXPRESSWAY	FROM E OF NW 32 AVE	TO W OF NW 17 AVE	ADD LANES & RECONSTRUCT	FL Dept. of Transportation	A1-336
DT4326391	SR 826/PALMETTO EXPRESSWAY	FROM US 1/S DIXIE HWY	TO SR 836/DOLPHIN EXPRESSWAY	PRELIMINARY ENGINEERING	FL Dept. of Transportation	A1-585
DT4357608	SR 826/PALMETTO EXPRESSWAY COMMUNICATIONS CONSULTANT CONTRACT			TRANSPORTATION PLANNING	FL Dept. of Transportation	A1-338
DT4357607	SR 826/PALMETTO EXPRESSWAY EAST/WEST CORRIDOR PRELIMINARY ENGINEERING			PRELIMINARY ENGINEERING	FL Dept. of Transportation	A1-337
DT4362001	SR 826/PALMETTO EXPRESSWAY EXPRESS LANES TOLLING & RAMP SIGNALING OPERATION			TECHNICAL ASSISTANCE	FL Dept. of Transportation	A1-341
DT4362121	SR 826/PALMETTO EXPRESSWAY FHP ENHANCED ENFORCEMENT			OTHER ITS	FL Dept. of Transportation	A1-346
DT4362091	SR 826/PALMETTO EXPRESSWAY INCIDENT MANAGEMENT ROAD RANGER SERVICE PATROLS			OTHER ITS	FL Dept. of Transportation	A1-344
DT4362031	SR 826/PALMETTO EXPRESSWAY ITS CONTRACT FOR MAINTENANCE OF TOLLING EQUIPMENT			OTHER ITS	FL Dept. of Transportation	A1-342
DT4283581	SR 826/PALMETTO EXPRESSWAY SR 826 EB RAMP TO SR 9A/I-95 NB			INTERCHANGE RAMP (NEW)	FL Dept. of Transportation	A1-229
DT4184235	SR 826/PALMETTO EXPY	FROM I-75	TO GOLDEN GLADES INTERCHANGE	ADD SPECIAL USE LANE	FL Dept. of Transportation	A1-207
DT4365252	SR 826/SUNNY ISLES BLVD	FROM NE 35 AVE	TO SR A1A/COLLINS AVE	RESURFACING	FL Dept. of Transportation	A1-352
DT4365251	SR 826/SUNNY ISLES BLVD OVER INTRACOASTAL WATERWAY BASCULE BRIDGE #870592/0593			BRIDGE-REPAIR/REHABILITATION	FL Dept. of Transportation	A1-352
XA83629	SR 836 (Dolphin) Interchange Modifications At 87 Ave	SR 836 West of 82 Ave	NW 97 Ave	Interchange Improvements	Miami-Dade Expressway Authority	A3-1
XA83634	SR 836 (DOLPHIN) NEW HEFT RAMP CONNECTIONS	NORTHBOUND / SOUTHBOUND HEFT	EASTBOUND / WESTBOUND SR 836 (DOLPHIN)	New Connector	Miami-Dade Expressway Authority	A3-2
DT2516881	SR 836/I-395	FROM WEST OF I-95	TO MACARTHUR CAUSEWAY BRIDGE	BRIDGE-REPLACE AND ADD LANES	FL Dept. of Transportation	A1-158
DT2516701	SR 836/I-395/I-95	FROM NW 17TH AVE	TO MACARTHUR CAUSEWAY BRIDGE	PD&E/EMO STUDY	FL Dept. of Transportation	A1-156

INDEX - 2020 TIP

TPO Proj. No.	FACILITY	From / Location	To / Location	TYPE OF WORK	RESPONSIBLE AGENCY	Page #
XA83611	SR 836/I-95 Interchange Improvements	NW 17th Ave	I-95	Widening and Operational Improvements	Miami-Dade Expressway Authority	A3-1
DT4231261	SR 836/I-95 INTERCHANGE RAMPS	FROM NW 17 AVE	TO I-95 (MDX)	INTERCHANGE IMPROVEMENT	FL Dept. of Transportation	A1-208
DT4306371	SR 847/NW 47 AVE	FROM SR 860/NW 183 ST	TO N OF NW 199 ST	ADD LANES & RECONSTRUCT	FL Dept. of Transportation	A1-273
DT4306372	SR 847/NW 47 AVE	FROM SR 860/NW 183 ST	TO PREMIER PARKWAY (BROWARD)	LANDSCAPING	FL Dept. of Transportation	A1-274
DT4306373	SR 847/NW 47 AVE	FROM N OF NW 199 ST	TO PREMIER PARKWAY (BROWARD)	ADD LANES & RECONSTRUCT	FL Dept. of Transportation	A1-275
DT4419651	SR 856 RAMP NB A1A TO SR 856 (BRIDGE 870603)			BRIDGE-REPAIR/REHABILITATION	FL Dept. of Transportation	A1-425
DT4365391	SR 856/WM LEHMAN CAUSEWAY OVER INTRACOASTAL CANAL BRIDGES #870606 & 870607			BRIDGE - PAINTING	FL Dept. of Transportation	A1-355
DT4275181	SR 860/MIAMI GARDENS DR	FROM NW 57 AVE	TO W OF NW 28 PLACE	RESURFACING - RIDE ONLY	FL Dept. of Transportation	A1-225
DT4308082	SR 860/MIAMI GARDENS DR	AT BISCAYNE BLVD AND AT W DIXIE HIGHWAY		INTERSECTION IMPROVEMENT	FL Dept. of Transportation	A1-277
DT4308083	SR 860/MIAMI GARDENS DR	AT BISCAYNE BLVD		INTERSECTION IMPROVEMENT	FL Dept. of Transportation	A1-278
DT4399851	SR 860/MIAMI GARDENS DR AND NW 67 AVE			INTERSECTION IMPROVEMENT	FL Dept. of Transportation	A1-384
DT4275182	SR 860/MIAMI GARDENS DR/NW 183 ST	FROM E OF NW 57 AVE	TO W OF NW 27 AVE	RESURFACING	FL Dept. of Transportation	A1-225
DT4388641	SR 860/MIAMI GDNS/NW 183 ST	FROM I-75/SR 93	TO SR 823/RED RD/NW 57 AVE	TRANSPORTATION PLANNING	FL Dept. of Transportation	A1-367
DT4401811	SR 860/NW 184ST SIGNALIZED INTRSC.LIGHTNG FM NW 27 AVE TO W.DIXIE HWY			LIGHTING	FL Dept. of Transportation	A1-398
XA87410	SR 874 (Don Shula) Ramp Connector	SW 128 St	SR 874	New Connector	Miami-Dade Expressway Authority	A3-2
DT4291851	SR 9/NW 27 AVE	FROM S OF SR 934/NW 79 ST	TO N OF SR 932/NW 103 ST	RESURFACING	FL Dept. of Transportation	A1-236

INDEX - 2020 TIP

TPO Proj. No.	FACILITY	From / Location	To / Location	TYPE OF WORK	RESPONSIBLE AGENCY	Page #
DT4291852	SR 9/NW 27 AVE	FROM NW 39 ST	TO S OF NW 79 ST	RESURFACING	FL Dept. of Transportation	A1-237
DT4291853	SR 9/NW 27 AVE	FROM S OF SR 934/NW 79 ST	TO N OF SR 932/NW 103 ST	DRAINAGE IMPROVEMENTS	FL Dept. of Transportation	A1-238
DT4380761	SR 9/NW 27 AVE	FROM MIAMI INTERMODEL CENTER (MIC)	TO NW 215 ST/UNITY STATION (PTC STUDY)	PD&E/EMO STUDY	FL Dept. of Transportation	A1-365
DT4439401	SR 9/NW 27 AVE	FROM NORTH OF NW 116 ST	TO SOUTH OF NW 122 ST	RESURFACING	FL Dept. of Transportation	A1-439
DT4365371	SR 9/NW 27 AVE OVER MIAMI RIVER BRIDGES 870731 & 870763			BRIDGE-REPAIR/REHABILITATION	FL Dept. of Transportation	A1-354
DT4401731	SR 9/NW 27TH AVE SIGNALIZED INTERSECTION LIGHTING	FROM 27 TER	TO NW 46 ST	LIGHTING	FL Dept. of Transportation	A1-389
DT4401741	SR 9/NW 27TH AVE SIGNALIZED INTERSECTION LIGHTING	FROM NW 50 ST	TO NW 22 AVE	LIGHTING	FL Dept. of Transportation	A1-390
DT4355063	SR 90 ASCT PILOT PROJECT OPERATION OF M-D COUNTY TRAF SIGNAL FACILITY			TRAFFIC SIGNAL UPDATE	FL Dept. of Transportation	A1-328
DT4276471	SR 90/SW 7 ST	FROM SW 2ND AVE	TO SW 5 AVE	PD&E/EMO STUDY	FL Dept. of Transportation	A1-228
DT4401821	SR 90/SW 8 ST SIGNALIZED INTERS.LIGHTING	FROM SW 132 AVE	TO SW 70 AVE	LIGHTING	FL Dept. of Transportation	A1-399
DT4355061	SR 90/SW 8 ST TRAFFIC SIGNAL UPDATE PILOT PROJECT			TRAFFIC SIGNAL UPDATE	FL Dept. of Transportation	A1-327
DT4326396	SR 90/SW 8 ST/SW 7 ST	FROM SR 9/SW 27 AVE	TO BRICKELL AVE	PD&E/EMO STUDY	FL Dept. of Transportation	A1-301
DT4062301	SR 90/SW 8TH ST	FROM 11 MI W OF KROME AVE	TO 1 MI W OF KROME AVE	PRELIMINARY ENGINEERING	FL Dept. of Transportation	A1-170
DT4399181	SR 90/SW 8TH ST	AT SW 137 AVE		INTERSECTION IMPROVEMENT	FL Dept. of Transportation	A1-374
DT4416721	SR 90/SW 8TH ST	AT SW 17 AVE AND SW 7TH ST AT SW 17 AVE		INTERSECTION IMPROVEMENT	FL Dept. of Transportation	A1-414
DT4439171	SR 90/SW 8TH ST	FROM EAST OF SW 42 AVE	TO WEST OF SW 27 AVE	RESURFACING	FL Dept. of Transportation	A1-438

INDEX - 2020 TIP

TPO Proj. No.	FACILITY	From / Location	To / Location	TYPE OF WORK	RESPONSIBLE AGENCY	Page #
DT4439181	SR 90/SW 8TH ST	FROM WEST OF SW 57 AVE	TO WEST OF SW 42 AVE	RESURFACING	FL Dept. of Transportation	A1-438
DT4439191	SR 90/SW 8TH ST	FROM WEST OF SW 74 COURT	TO WEST OF SW 57 AVE	RESURFACING	FL Dept. of Transportation	A1-439
DT4416701	SR 90/SW 8TH ST	AT SW 157 AVE		INTERSECTION IMPROVEMENT	FL Dept. of Transportation	A1-487
DT4401831	SR 90/SW 8TH ST SIGNALIZED INTER.LIGHTING FM SW 62 AVE TO BRICKELL AVE			LIGHTING	FL Dept. of Transportation	A1-400
DT4365271	SR 90/US-41/BRICKELL AVE OVER MIAMI RIVER BRIDGE # 870759			BRIDGE - PAINTING	FL Dept. of Transportation	A1-354
DT4124738	SR 90/US-41/SR 5/US 1/BRICKELL	FROM N OF SE 5 ST	TO SE 3 AVE	RESURFACING	FL Dept. of Transportation	A1-186
DT4291931	SR 907/ALTON RD	FROM MICHIGAN AVE	TO S OF ED SULLIVAN DR/43 ST	FLEXIBLE PAVEMENT RECONSTRUCT.	FL Dept. of Transportation	A1-242
DT4291932	SR 907/ALTON RD	AT MICHIGAN AVE		INTERSECTION IMPROVEMENT	FL Dept. of Transportation	A1-243
DT4291933	SR 907/ALTON RD	FROM N OF WEST 48 ST	TO E OF ALLISON RD	LANDSCAPING	FL Dept. of Transportation	A1-243
DT4304441	SR 907/ALTON RD	FROM S OF 43RD ST	TO N OF WEST 48TH ST	FLEXIBLE PAVEMENT RECONSTRUCT.	FL Dept. of Transportation	A1-271
DT4304442	SR 907/ALTON RD	FROM N OF WEST 48TH ST	TO E OF ALLISON RD	FLEXIBLE PAVEMENT RECONSTRUCT.	FL Dept. of Transportation	A1-271
DT4291934	SR 907/ALTON RD	FROM S OF 43 ST	TO N OF WEST 48 ST	LANDSCAPING	FL Dept. of Transportation	A1-244
DT4291935	SR 907/ALTON RD	FROM MICHIGAN AVE	TO S OF 43 ST	LANDSCAPING	FL Dept. of Transportation	A1-245
DT4401781	SR 907/ALTON RD SIGNALIZED INTERS LIGHTING	FROM 6 ST	TO 20TH ST	LIGHTING	FL Dept. of Transportation	A1-395
DT4304443	SR 907/ALTON RD TO WB SR 112/I-195/JULIA TUTTLE CAUSEWAY			TRAFFIC OPS IMPROVEMENT	FL Dept. of Transportation	A1-272
DT4401791	SR 909/W.DIXIE HWY SIGNALIZED INTERS.LIGHTNG FRM NE 8 AVE TO NE 159 ST			LIGHTING	FL Dept. of Transportation	A1-396

INDEX - 2020 TIP

TPO Proj. No.	FACILITY	From / Location	To / Location	TYPE OF WORK	RESPONSIBLE AGENCY	Page #
DT4399761	SR 909/WEST DIXIE HWY	FROM NE 119 ST	TO N OF NE 124 ST	RESURFACING	FL Dept. of Transportation	A1-380
TP4283586	SR 91/FL TURNPIKE SB		TO SR 9A/I-95 SB EXPRESS LN FLYOVER(TPK CONECTOR)	INTERCHANGE RAMP (NEW)	Florida's Turnpike	A2-18
DT4448021	SR 913 RAMP WESTBOUND TO US-1 SOUTHBOUND BRIDGE# 870163			BRIDGE - PAINTING	FL Dept. of Transportation	A1-449
DT4438551	SR 915/NE 6 AVE	AT 130' NORTH OF NE 150 ST		INTERSECTION IMPROVEMENT	FL Dept. of Transportation	A1-433
DT4439861	SR 915/NE 6 AVE	FROM NE 113TH ST	TO NE 121ST ST	SIDEWALK	FL Dept. of Transportation	A1-441
DT4401792	SR 915/NE 6 AVE SIGNALIZED INTERSECTION LIGHTING	FROM NE 123 ST	TO NE 177 ST	LIGHTING	FL Dept. of Transportation	A1-396
DT4293462	SR 916/NE 135 ST	AT SR 915/NE 6 AVE AND AT SR 909/W DIXIE HWY		INTERSECTION IMPROVEMENT	FL Dept. of Transportation	A1-261
DT4399231	SR 916/NE 135 ST	AT NE 12TH AVE		INTERSECTION IMPROVEMENT	FL Dept. of Transportation	A1-378
DT4293463	SR 916/NE 135TH ST	FROM E OF NE 2ND CT	TO W OF NE 4TH AVE	ROAD/SLOPE PROTECTION	FL Dept. of Transportation	A1-261
DT4395221	SR 916/NW 135 ST BETWEEN CAIRO LANE & SESAME ST			PEDESTRIAN SAFETY IMPROVEMENT	FL Dept. of Transportation	A1-370
DT4293461	SR 916/NW/NE 135 ST	FROM NW 6 AVE	TO SR 5/BISCAYNE BLVD.	RESURFACING	FL Dept. of Transportation	A1-260
DT4293464	SR 916/NW/NE 135 ST	FROM NW 6 AVE	TO SR 5/US 1/BISCAYNE BOULEVARD	LANDSCAPING	FL Dept. of Transportation	A1-262
DT4406041	SR 922/NE 125 ST	AT NE 10 AVE		TRAFFIC SIGNALS	FL Dept. of Transportation	A1-403
DT4275212	SR 922/NE 125 ST	FROM SR 915/NE 6 AVE	TO NE 7 AVE	INTERSECTION IMPROVEMENT	FL Dept. of Transportation	A1-227
XA92404	SR 924 Gratigny West Extension HEFT	SR 826 (Palmetto) / I-75	SR 821 (HEFT)	Expressway Extension	Miami-Dade Expressway Authority	A3-2
XA92408	SR 924 Partial Interchange at NW 67th Avenue	SR 924	NW 67th Avenue	Interchange Improvements	Miami-Dade Expressway Authority	A3-2

INDEX - 2020 TIP

TPO Proj. No.	FACILITY	From / Location	To / Location	TYPE OF WORK	RESPONSIBLE AGENCY	Page #
DT4419631	SR 924/GRATIGNY/NW 119 ST OVER RIO VISTA CANAL BRIDGE 870621			BRIDGE-REPAIR/REHABILITATION	FL Dept. of Transportation	A1-424
DT4399812	SR 924/NW 119 ST	AT NW 27 AVE AND NW 17 AVE		INTERSECTION IMPROVEMENT	FL Dept. of Transportation	A1-382
DT4399811	SR 924/NW 119 ST/GRATIGNY RD	FROM NW 27 AVE	TO E. OF NW 7 AVE	RESURFACING	FL Dept. of Transportation	A1-381
DT4293004	SR 925/NW 3RD COURT & NW 3RD AVE	FROM NW 1ST ST	TO NW 8TH ST	RESURFACING	FL Dept. of Transportation	A1-252
DT4290471	SR 93/I-75	FROM NW 178 ST	TO NW 202 ST	LANDSCAPING	FL Dept. of Transportation	A1-234
DT4290472	SR 93/I-75	FROM NW 162 ST	TO NW 178 ST	LANDSCAPING	FL Dept. of Transportation	A1-235
DT4290473	SR 93/I-75	FROM NW 148 ST	TO NW 162 ST	LANDSCAPING	FL Dept. of Transportation	A1-235
DT4362131	SR 93/I-75 EXPRESS LANES FHP ENHANCED ENFORCEMENT			OTHER ITS	FL Dept. of Transportation	A1-347
DT4362101	SR 93/I-75 EXPRESS LANES INCIDENT MANAGMNT/ROAD RANGER SERVICE PATROLS			OTHER ITS	FL Dept. of Transportation	A1-345
DT4362041	SR 93/I-75 EXPRESS LANES ITS MAINTENANCE OF TOLLING EQUIPMENT			OTHER ITS	FL Dept. of Transportation	A1-343
DT4361991	SR 93/I-75 EXPRESS LANES TOLLING AND OPERATIONS			TECHNICAL ASSISTANCE	FL Dept. of Transportation	A1-340
DT4418341	SR 93/I-75 FRONTAGE RDS	FROM E OF HIALEAH GDNS BLVD	TO W 23RD AVE	RESURFACING	FL Dept. of Transportation	A1-420
DT4299961	SR 93/I-75 RAMP SB TO SR 826 AT NW 138 STREET REPAIR BRIDGE # 870604	AT NW 138 ST REPAIR BRIDGE #870604		BRIDGE-REPAIR/REHABILITATION	FL Dept. of Transportation	A1-264
DT4418361	SR 93/I-75 RAMPS	AT NW 138 ST		RESURFACING	FL Dept. of Transportation	A1-420
DT4347681	SR 932/NW 103 ST	FROM SR 826	TO W 12TH AVE	INTERSECTION IMPROVEMENT	FL Dept. of Transportation	A1-319
DT4347682	SR 932/NW 103 ST	FROM E OF WEST 12 AVE	TO EAST 5 AVE	INTERSECTION IMPROVEMENT	FL Dept. of Transportation	A1-319

INDEX - 2020 TIP

TPO Proj. No.	FACILITY	From / Location	To / Location	TYPE OF WORK	RESPONSIBLE AGENCY	Page #
DT4347683	SR 932/NW 103 ST/49 ST	FROM WEST 3 AVE	TO EAST 10 AVE	RESURFACING	FL Dept. of Transportation	A1-320
DT4347684	SR 932/NW 103 ST/W 49 ST AND LEJEUNE RD/E 8TH AVE			INTERSECTION IMPROVEMENT	FL Dept. of Transportation	A1-321
DT4327484	SR 933/NW 12 AVE	FROM S OF NW 20 ST	TO N OF NW 29 ST	RESURFACING - RIDE ONLY	FL Dept. of Transportation	A1-306
DT4425381	SR 933/NW 12 AVE	AT NW 19 ST (TRAFFIC SIGNAL)		PEDESTRIAN SAFETY IMPROVEMENT	FL Dept. of Transportation	A1-427
DT4327485	SR 933/NW 12 AVE	AT VARIOUS LOCATIONS		INTERSECTION IMPROVEMENT	FL Dept. of Transportation	A1-306
DT4055758	SR 9336/PALM DR	FROM SR 997/KROME AVE	TO SR 5/US 1 (TRUCK BYPASS)	WIDEN/RESURFACE EXIST LANES	FL Dept. of Transportation	A1-163
DT4451681	SR 934/E 25TH ST	FROM PALM AVE	TO NE 5TH AVE	LIGHTING	FL Dept. of Transportation	A1-457
DT4365261	SR 934/NE 79 ST OVER INTRACOASTAL CANAL 4 RIDGES #870082;-554;-085;551			BRIDGE-REPAIR/REHABILITATION	FL Dept. of Transportation	A1-353
DT4448041	SR 934/NE 79 ST OVER INTRACOASTAL CANAL FENDER BRIDGE# 870085 & 870551			BRIDGE-REPAIR/REHABILITATION	FL Dept. of Transportation	A1-450
DT4400131	SR 934/NE 82 ST	FROM NE 4 PLACE	TO SR 5/US-1/BISCAYNE BOULEVARD	INTERSECTION IMPROVEMENT	FL Dept. of Transportation	A1-386
DT4106464	SR 934/NE/NW 79 ST	FROM WEST OF I-95(13 CT.)	TO END OF SR 934/1 WAY PR	PD&E/EMO STUDY	FL Dept. of Transportation	A1-180
DT4401782	SR 934/NORMANDY DR SIGNALIZED INTERSECTION LIGHTING	FROM E BAY DR	TO W BAY DR	LIGHTING	FL Dept. of Transportation	A1-395
DT4364791	SR 934/NW 74 ST	FROM E OF SR 826/PALMETTO EXPWY	TO E OF NW 69 AVE	INTERSECTION IMPROVEMENT	FL Dept. of Transportation	A1-351
DT4401771	SR 934/NW 81/NW 82ST SIGNALIZED INTERSECTION LIGHTING	FROM NW 79ST	TO NE 10 AVE	LIGHTING	FL Dept. of Transportation	A1-393
DT4311701	SR 94/KENDALL DR	FROM SW 97 AVE	TO SW 79 AVE	RESURFACING	FL Dept. of Transportation	A1-286
DT4311702	SR 94/KENDALL DR	FROM SW 102 AVE	TO SW 97 AVE	RESURFACING	FL Dept. of Transportation	A1-287

INDEX - 2020 TIP

TPO Proj. No.	FACILITY	From / Location	To / Location	TYPE OF WORK	RESPONSIBLE AGENCY	Page #
DT4311705	SR 94/KENDALL DR	FROM SW 99 COURT	TO SW 97 AVE	INTERSECTION IMPROVEMENT	FL Dept. of Transportation	A1-289
DT4332641	SR 94/KENDALL DR	FROM W OF SW 127 AVE	TO W OF SW 122 AVE	INTERSECTION IMPROVEMENT	FL Dept. of Transportation	A1-308
DT4377841	SR 94/KENDALL DR	FROM SR 997/KROME AVE	TO SR 5/S DIXIE HWY (BRT STUDY)	PD&E/EMO STUDY	FL Dept. of Transportation	A1-358
DT4332642	SR 94/KENDALL DR/SW 88 ST	FROM E. OF SW 132 AVE	TO SW 122 AVE	RESURFACING	FL Dept. of Transportation	A1-309
DT4332643	SR 94/KENDALL DR/SW 88 ST	FROM E OF SW 150 AVE	TO E OF SW 132 AVE	RESURFACING	FL Dept. of Transportation	A1-309
DT4311703	SR 94/KENDALL DRIVE	FROM SW 79 AVE	TO SR 5/US 1/S DIXIE HIGHWAY	RESURFACING	FL Dept. of Transportation	A1-287
DT4311704	SR 94/KENDALL DRIVE	FROM SW 77 AVE	TO SR 5/US 1/DIXIE HWY	INTERSECTION IMPROVEMENT	FL Dept. of Transportation	A1-288
DT4364261	SR 948/NW 36 ST	FROM SR 826/PALMETTO EXPRESSWAY	TO SR 5/ US 1	MODAL SYSTEMS PLANNING	FL Dept. of Transportation	A1-350
DT4438531	SR 953/EAST 8 AVE	AT EAST 32ND ST		INTERSECTION IMPROVEMENT	FL Dept. of Transportation	A1-432
DT4377821	SR 968/FLAGLER ST	FROM SR 821/HEFT	TO SR 5/BISCAYNE BLVD (BRT STUDY)	PD&E/EMO STUDY	FL Dept. of Transportation	A1-358
DT4244072	SR 968/SW 1 ST	AT SW SOUTH RIVER DR		LANDSCAPING	FL Dept. of Transportation	A1-219
DT4244071	SR 968/SW 1ST ST	AT MIAMI RIVER (BRIDGE #870660)		BRIDGE REPLACEMENT	FL Dept. of Transportation	A1-218
DT4401721	SR 968/W FLAGLER SIGNALIZED INTERSECTION LIGHTING FM W 84 AVE TO NW 27 CT			LIGHTING	FL Dept. of Transportation	A1-389
DT4399831	SR 968/W FLAGLER ST AND SW 84 AVE			INTERSECTION IMPROVEMENT	FL Dept. of Transportation	A1-382
DT4293453	SR 969/MILAM DAIRY RD/NW 72 AVE	FROM N OF W FLAGLER ST	TO S OF NW 7 ST	RESURFACING	FL Dept. of Transportation	A1-259
DT4293451	SR 969/NW 72 AVE	FROM NW 25 ST	TO NW 74 ST	RESURFACING	FL Dept. of Transportation	A1-258

INDEX - 2020 TIP

TPO Proj. No.	FACILITY	From / Location	To / Location	TYPE OF WORK	RESPONSIBLE AGENCY	Page #
DT4293452	SR 969/NW 72 AVE	AT SR 934/NW 74 ST		INTERSECTION IMPROVEMENT	FL Dept. of Transportation	A1-258
DT4444501	SR 972/SW 13TH ST/SW 3RD AVE/CORAL WAY @ SW 15TH RD			ROUNDBOUT	FL Dept. of Transportation	A1-445
DT4399241	SR 973/SW 87 AVE	FROM SW 27 ST	TO SW 20 TERRACE	INTERSECTION IMPROVEMENT	FL Dept. of Transportation	A1-379
DT4425411	SR 973/SW 87 AVE	AT SW 28TH ST (TRAFFIC SIGNAL)		PEDESTRIAN SAFETY IMPROVEMENT	FL Dept. of Transportation	A1-430
DT4363551	SR 976/SW 40 ST	FROM E OF SW 102 AVE	TO E OF SW 87 AVE/GALLOWAY RD	RESURFACING	FL Dept. of Transportation	A1-348
DT4363552	SR 976/SW 40 ST	FROM EAST OF SW 117 AVE	TO EAST OF SW 102 AVE	RESURFACING	FL Dept. of Transportation	A1-349
DT4379231	SR 976/SW 40 ST	FROM SW 11500 BLOCK	TO SW 107 AVE	INTERSECTION IMPROVEMENT	FL Dept. of Transportation	A1-361
DT4438571	SR 976/SW 40 ST	AT SR 826/PALMETTO SOUTHBOUND OFF RAMP		INTERSECTION IMPROVEMENT	FL Dept. of Transportation	A1-433
DT4419661	SR 986/SUNSET DR./SW 72 ST. OVER SNAPPER CREEK CANAL C-2 (870651)			BRIDGE-REPAIR/REHABILITATION	FL Dept. of Transportation	A1-425
DT4399161	SR 989/ALLAPATTAH RD	AT SW 211 ST		INTERSECTION IMPROVEMENT	FL Dept. of Transportation	A1-373
DT4401761	SR 989/SW 112 AVE SIGNALIZED INTERSECTION LIGHTING	FROM JUST S OF US 1	TO 248 ST	LIGHTING	FL Dept. of Transportation	A1-392
DT4293411	SR 994/QUAIL ROOST	FROM E OF TURNPIKE	TO SR 5/US 1	RESURFACING - RIDE ONLY	FL Dept. of Transportation	A1-253
DT4293413	SR 994/QUAIL ROOST	FROM W OF SW 127 AVE	TO W OF SW 113 AVE	RESURFACING	FL Dept. of Transportation	A1-255
DT4293414	SR 994/QUAIL ROOST	AT HOMESTEAD AVE		INTERSECTION IMPROVEMENT	FL Dept. of Transportation	A1-256
DT4293415	SR 994/QUAIL ROOST	AT SW 122 AVE & SW 117 AVE		INTERSECTION IMPROVEMENT	FL Dept. of Transportation	A1-256
DT4401762	SR 994/QUAIL ROOST DR SIGNALIZED INT. LIGHTING FM SW 113 AVE TO BUSWAY			LIGHTING	FL Dept. of Transportation	A1-393

INDEX - 2020 TIP

TPO Proj. No.	FACILITY	From / Location	To / Location	TYPE OF WORK	RESPONSIBLE AGENCY	Page #
DT4293416	SR 994/QUAIL ROOST DRIVE	AT SW 200TH ST		TRAFFIC OPS IMPROVEMENT	FL Dept. of Transportation	A1-257
DT4439151	SR 994/QUAIL ROOST DRIVE	FROM WEST OF SW 137 AVE	TO WEST OF SW 127 AVE	RESURFACING	FL Dept. of Transportation	A1-437
DT4293412	SR 994/QUAIL ROOST/SW 186 ST	FROM EAST OF HEFT	TO US 1/S DIXIE HWY	RESURFACING	FL Dept. of Transportation	A1-254
DT4055751	SR 997/KROME AVE	FROM SR 5/US 1	TO SW 296TH ST	FLEXIBLE PAVEMENT RECONSTRUCT.	FL Dept. of Transportation	A1-160
DT4055752	SR 997/KROME AVE	FROM S OF FLAGLER AVE	TO SW 296TH ST (BY-PASS)	PD&E/EMO STUDY	FL Dept. of Transportation	A1-160
DT4055753	SR 997/KROME AVE	FROM SR 5/US 1	TO LUCY ST	ADD LANES & RECONSTRUCT	FL Dept. of Transportation	A1-161
DT4055755	SR 997/KROME AVE	FROM SR 5/US 1	TO SW 296TH ST W/EXCEPTIONS	RESURFACING	FL Dept. of Transportation	A1-161
DT4055759	SR 997/KROME AVE	FROM SW 312 ST/CAMPBELL DR	TO SW 296 ST (TRUCKBYPSS)	ADD LANES & REHABILITATE PVMNT	FL Dept. of Transportation	A1-164
DT4273691	SR 997/KROME AVE	FROM SW 296 ST	TO S OF SW 232 ST	ADD LANES & RECONSTRUCT	FL Dept. of Transportation	A1-221
DT4273692	SR 997/KROME AVE	FROM SW 232 ST	TO S OF SW 184TH ST/EUREKA DR	ADD LANES & RECONSTRUCT	FL Dept. of Transportation	A1-222
DT4273693	SR 997/KROME AVE	FROM SW 184 ST	TO S OF SW 136 ST	ADD LANES & RECONSTRUCT	FL Dept. of Transportation	A1-223
DT4368771	SR 997/KROME AVE	FROM SR 5/US 1	TO SR 25/OKEECHOBEE RD (FHP)	TRAFFIC OPS IMPROVEMENT	FL Dept. of Transportation	A1-357
DT4380341	SR 997/KROME AVE	FROM SW 296 ST	TO SW 232 ST	LANDSCAPING	FL Dept. of Transportation	A1-363
DT4380342	SR 997/KROME AVE	FROM SW 232 ST	TO SW 184TH ST	LANDSCAPING	FL Dept. of Transportation	A1-363
DT4380343	SR 997/KROME AVE	FROM SW 184 ST	TO SW 136 ST	LANDSCAPING	FL Dept. of Transportation	A1-364
DT4380344	SR 997/KROME AVE	FROM SW 136 ST	TO SW 88 ST	LANDSCAPING	FL Dept. of Transportation	A1-365

INDEX - 2020 TIP

TPO Proj. No.	FACILITY	From / Location	To / Location	TYPE OF WORK	RESPONSIBLE AGENCY	Page #
DT4273694	SR 997/KROME AVE RELOCATE & RECONSTRUCT CONTROL STRUCTURE	AT C-102		DRAINAGE IMPROVEMENTS	FL Dept. of Transportation	A1-224
DT4149641	SR 9A/I-95	FROM N OF NW 151 ST	TO BROWARD COUNTY LINE	PD&E/EMO STUDY	FL Dept. of Transportation	A1-190
DT4149646	SR 9A/I-95	FROM US 1	TO DADE/BROWARD LINE	CORRIDOR/SUBAREA PLANNING	FL Dept. of Transportation	A1-191
DT4149647	SR 9A/I-95	FROM US 1/S DIXIE HIGHWAY	TO S OF NW 62ND STREET	PD&E/EMO STUDY	FL Dept. of Transportation	A1-191
DT4149648	SR 9A/I-95	FROM S OF NW 62ND ST	TO N OF NW 151 ST	PD&E/EMO STUDY	FL Dept. of Transportation	A1-192
DT4154564	SR 9A/I-95	FROM NB I-95 EXIT	TO NB SR 91(INCLUDES AUX. LANE)	WIDEN/RESURFACE EXIST LANES	FL Dept. of Transportation	A1-196
DT4234521	SR 9A/I-95	FROM NW 8 ST	TO NW 17TH ST	LANDSCAPING	FL Dept. of Transportation	A1-215
DT4234522	SR 9A/I-95	FROM NW 32ND ST	TO NW 47TH TER	LANDSCAPING	FL Dept. of Transportation	A1-216
DT4234523	SR 9A/I-95	FROM NW 155 ST	TO NW 170TH ST	LANDSCAPING	FL Dept. of Transportation	A1-216
DT4283585	SR 9A/I-95	FROM N OF BISCAYNE CANAL	TO SR 860/MIAMI GARDEN DR	WIDEN/RESURFACE EXIST LANES	FL Dept. of Transportation	A1-232
DT4293001	SR 9A/I-95	FROM NW 79TH ST	TO NW 103RD ST	RIGID PAVEMENT REHABILITATION	FL Dept. of Transportation	A1-250
DT4293002	SR 9A/I-95	FROM NW 8 ST	TO NW 29 ST	RIGID PAVEMENT RECONSTRUCTION	FL Dept. of Transportation	A1-250
DT4293003	SR 9A/I-95	FROM NW 29 ST	TO NW 131 ST	RIGID PAVEMENT RECONSTRUCTION	FL Dept. of Transportation	A1-251
DT4439421	SR 9A/I-95 (SHOULDERS ONLY)	FROM SOUTH DIXIE HIGHWAY	TO SW 8TH ST	RIGID PAVEMENT REHABILITATION	FL Dept. of Transportation	A1-440
DT4154561	SR 9A/I-95 EXPRESS	FROM N OF SR 836/I-395	TO GOLDEN GLADES INTERCHANGE	ADD SPECIAL USE LANE	FL Dept. of Transportation	A1-195
DT4154569	SR 9A/I-95 EXPRESS FHP ENHANCED ENFORCEMENT			OTHER ITS	FL Dept. of Transportation	A1-198

INDEX - 2020 TIP

TPO Proj. No.	FACILITY	From / Location	To / Location	TYPE OF WORK	RESPONSIBLE AGENCY	Page #
DT4154567	SR 9A/I-95 EXPRESS LANES ITS OPERATIONS CONSULTANT CONTRACT			TECHNICAL ASSISTANCE	FL Dept. of Transportation	A1-196
DT4154568	SR 9A/I-95 EXPRESS OPERATIONS & MAINTENANCE			OTHER ITS	FL Dept. of Transportation	A1-197
DT4362021	SR 9A/I-95 EXPRESS OPERATIONS & MAINTENANCE			OTHER ITS	FL Dept. of Transportation	A1-341
DT4231262	SR 9A/I-95 SB RAMP TO WB SR 836			INTERCHANGE IMPROVEMENT	FL Dept. of Transportation	A1-209
DT4448001	SR 9A/I-95 SOUTHBOUND SOUTH OF NW 6 ST OVERHEAD SIGN 87S051			OVERHEAD SIGNING	FL Dept. of Transportation	A1-448
DT4309491	SR A1A/COLLINS AVE	FROM BAYVIEW DR	TO SR 856/192 ST	RESURFACING	FL Dept. of Transportation	A1-283
DT4309492	SR A1A/COLLINS AVE	FROM N OF HAULOVER INLET	TO S OF BAYVIEW DR	RESURFACING	FL Dept. of Transportation	A1-284
DT4347731	SR A1A/COLLINS AVE	FROM 4700 BLOCK	TO 5800 BLOCK	INTERSECTION IMPROVEMENT	FL Dept. of Transportation	A1-322
DT4309493	SR A1A/COLLINS AVE	FROM BAYVIEW DR	TO SR 856/192 ST	LIGHTING	FL Dept. of Transportation	A1-285
DT4418861	SR A1A/COLLINS AVE	AT 36TH, 83RD AND 87TH STREETS		PEDESTRIAN SAFETY IMPROVEMENT	FL Dept. of Transportation	A1-421
DT4308132	SR A1A/COLLINS AVE AND INDIAN CREEK DR	FROM 5800 BLOCK	TO SR 907/63 ST	RESURFACING	FL Dept. of Transportation	A1-279
DT4401691	SR A1A/COLLINS AVE SIGNALIZED INTERSECTION LIGHTING	FROM FOUNTAIN ST	TO 17TH ST	LIGHTING	FL Dept. of Transportation	A1-387
DT4401701	SR A1A/COLLINS AVE SIGNALIZED INTERSECTION LIGHTING	FROM 18 ST	TO 65TH ST	LIGHTING	FL Dept. of Transportation	A1-387
DT4401711	SR A1A/COLLINS SIGNALIZED INTSEC. LIGHTING FRM 67 ST TO HARBOR WY WEST			LIGHTING	FL Dept. of Transportation	A1-388
DT4438991	SR A1A/HARDING AVE/ABBOTT AVE	FROM N OF 96 ST	TO INDIAN CREEK DR	RESURFACING	FL Dept. of Transportation	A1-436
DT4308131	SR A1A/INDIAN CREEK DR	FROM ABBOTT AVE	TO SR 907/WEST 63 ST	RESURFACING - RIDE ONLY	FL Dept. of Transportation	A1-279

INDEX - 2020 TIP

TPO Proj. No.	FACILITY	From / Location	To / Location	TYPE OF WORK	RESPONSIBLE AGENCY	Page #
DT4434321	SR A1A/MACARTHUR CAUSEWAY	FROM SR-5/BISCAYNE BLV	TO SR-997/ALTON RD	BIKE PATH/TRAIL	FL Dept. of Transportation	A1-430
DT4399201	SR-7/NW 2ND AVE	FROM S OF NW 183RD ST	TO S OF NW 188TH ST	INTERSECTION IMPROVEMENT	FL Dept. of Transportation	A1-376
XA83628	SR-836 (Dolphin) Improvements	NW 57 Ave	NW 17 Ave	Mainline Widening and Interchange Improvements	Miami-Dade Expressway Authority	A3-1
DT4419601	SR886 PORT BLVD OVER INTERCOASTAL WATERWAY BRIDGES 875000/875001			BRIDGE-REPAIR/REHABILITATION	FL Dept. of Transportation	A1-423
DT4439801	SR-932/NW 103 ST.	FROM NW 80 CT.	TO NW 77 AVE	TRAFFIC OPS IMPROVEMENT	FL Dept. of Transportation	A1-440
DT4438901	SR970/SR5/DOWNTOWN DISTRIBUTOR RAMPS	FROM S MIAMI AVE	TO SE 2 AVE	RIGID PAVEMENT REHABILITATION	FL Dept. of Transportation	A1-435
DT4055756	SR998/SW 312 ST/CAMPBELL DR	FROM SR997/KROME AVE	TO SR5/US1(TRKBYPASS)	FLEXIBLE PAVEMENT RECONSTRUCT.	FL Dept. of Transportation	A1-145
DT4438941	SR9A/I-95 RAMPS	AT SR90/SW 8 STAND SW 7 STREET		RIGID PAVEMENT REHABILITATION	FL Dept. of Transportation	A1-436
TA0000062	State Transit Block Grant	Countywide		Operations	Miami-Dade Dept. of Transportation and Public Works (Transit)	A11-18
TA4424971	STRATEGIC MIAMI AREA RAPID TRANSIT (SMART PLAN) PRIORITY PROJECTS			PRELIMINARY ENGINEERING	Miami-Dade Dept. of Transportation and Public Works (Transit)	A1-19
PW000338	Street Light Retrofits	Various locations		Safety retrofitting of existing street	Miami-Dade Dept. of Transportation and Public Works	A7-17
PW000029	Street Lighting Maintenance				Miami-Dade Dept. of Transportation and Public Works	A4-2
DT4409011	STRUCTURAL REPAIR MIAMI-DADE COUNTY			BRIDGE-ROUTINE MAINTENANCE	FL Dept. of Transportation	A1-477
DT4409012	STRUCTURAL REPAIR MIAMI-DADE COUNTY			BRIDGE-ROUTINE MAINTENANCE	FL Dept. of Transportation	A1-478
PW0001055	SW 104 Street	SW 167 Avenue	SW 157 Avenue	Resurfacing	Miami-Dade Dept. of Transportation and Public Works	A5-72
PW000997	SW 104 Street and SW 79 Avenue			Traffic signal	Miami-Dade Dept. of Transportation and Public Works	A5-89

INDEX - 2020 TIP

TPO Proj. No.	FACILITY	From / Location	To / Location	TYPE OF WORK	RESPONSIBLE AGENCY	Page #
PW1000020	SW 107 Avenue & SW 160 Street	Intersection		Redesign: intersection	Miami-Dade Dept. of Transportation and Public Works	A16-8
PW1000019	SW 107 Avenue & SW 184 Street	Intersection		Widening: for left turns	Miami-Dade Dept. of Transportation and Public Works	A16-8
PS0000313A	SW 107 Avenue/SW 107 Court	SW 232 Street	SW 236 Street	R4.4 (R4.4: 4 lane divided)	Private Sector	A8-4
PW1000012	SW 109 Court & SW 104 Street	Intersection		New Construction: left turn lane	Miami-Dade Dept. of Transportation and Public Works	A16-7
PW0001044	SW 112 Avenue	SW 56 Street	SW 40 Street	Resurfacing	Miami-Dade Dept. of Transportation and Public Works	A5-10
PW1000011	SW 112 Avenue & Kendall Drive	Intersection		New Construction: right turn lane	Miami-Dade Dept. of Transportation and Public Works	A16-6
PW0000191	SW 112 St & SW 112 AV			Congestion Management	Miami-Dade Dept. of Transportation and Public Works	A16-4
PW0001085	SW 112 Street	SW 137 Avenue	SW 122 Avenue	Resurfacing	Miami-Dade Dept. of Transportation and Public Works	A5-72
PW0001007	SW 112 Street West of SW 108 Court (R/R Crossing)			Resurfacing	Miami-Dade Dept. of Transportation and Public Works	A5-78
PW0000941	SW 117 Avenue	SW 104 Street	SW 88 Street	Resurfacing	Miami-Dade Dept. of Transportation and Public Works	A5-73
PW0000942	SW 117 Avenue	SW 88 Street	SW 72 Street	Resurfacing	Miami-Dade Dept. of Transportation and Public Works	A5-73
PW0000977	SW 117 Avenue	SW 40 Street	SW 8 Street	Resurfacing	Miami-Dade Dept. of Transportation and Public Works	A5-11
PW0000992	SW 117 Avenue	US-1	SW 184 Street	Road reconstruction/Traffic operational improvements	Miami-Dade Dept. of Transportation and Public Works	A5-99
PW0001075	SW 117 Avenue	SW 72 Street	SW 56 Street	Resurfacing	Miami-Dade Dept. of Transportation and Public Works	A5-74
PW0000831	SW 117 Avenue and SW 104 Street			Intersection improvement	Miami-Dade Dept. of Transportation and Public Works	A5-81
PW0001036	SW 117 Avenue and SW 248 Street			Traffic signal	Miami-Dade Dept. of Transportation and Public Works	A5-110

INDEX - 2020 TIP

TPO Proj. No.	FACILITY	From / Location	To / Location	TYPE OF WORK	RESPONSIBLE AGENCY	Page #
PW000106 1	SW 122 Avenue and SW 106 Street			Traffic signal	Miami-Dade Dept. of Transportation and Public Works	A5-89
PW000830	SW 122 Avenue and SW 120 Street			Intersection improvement	Miami-Dade Dept. of Transportation and Public Works	A5-81
PW000957	SW 122 Avenue and SW 26 Street			Intersection improvement	Miami-Dade Dept. of Transportation and Public Works	A5-62
PW000022 1	SW 127 AV & Coral Way			Congestion Management	Miami-Dade Dept. of Transportation and Public Works	A16-5
PW000028	SW 127 AV & SW 26 St			Congestion Management	Miami-Dade Dept. of Transportation and Public Works	A16-5
PW000107 6	SW 127 Avenue	SW 136 Street	SW 128 Street	Widen from 2 to 4 lanes	Miami-Dade Dept. of Transportation and Public Works	A5-69
PW201908	SW 127 Avenue	SW 8 Street	SW 6 Street	Resurfacing	Miami-Dade Dept. of Transportation and Public Works	A5-60
PW000905	SW 127 Avenue and SW 124 Street			Intersection improvement	Miami-Dade Dept. of Transportation and Public Works	A5-82
PW000950	SW 127 Avenue and SW 200 Street			Intersection improvement	Miami-Dade Dept. of Transportation and Public Works	A5-109
PW000109 3	SW 127 Avenue and SW 34 Street			Traffic signal	Miami-Dade Dept. of Transportation and Public Works	A5-64
PW000106 2	SW 127 Avenue and SW 76 Street			Traffic signal	Miami-Dade Dept. of Transportation and Public Works	A5-90
PW000108 6	SW 134 Avenue/SW 132 Avenue	SW 120 Street	SW 104 Street	Resurfacing	Miami-Dade Dept. of Transportation and Public Works	A5-74
PW000001	SW 136 St	US 1	SW 67 Ave	Congestion Management	Miami-Dade Dept. of Transportation and Public Works	A16-3
PW000875	SW 136 Street	SW 82 Avenue	Old Cutler Road	Resurfacing	Miami-Dade Dept. of Transportation and Public Works	A5-75
PW000775	SW 136 Street East of SW 72 Avenue			Bridge replacement (#874420)	Miami-Dade Dept. of Transportation and Public Works	A5-70
PW200403 43	SW 137 Ave	US-1	SW 200 St	Completion as two (2) continuous lanes	Miami-Dade Dept. of Transportation and Public Works	A7-9

INDEX - 2020 TIP

TPO Proj. No.	FACILITY	From / Location	To / Location	TYPE OF WORK	RESPONSIBLE AGENCY	Page #
PW20040344	SW 137 Ave	SR-821 (HEFT)	US-1	Widen from 2 to 4 lanes	Miami-Dade Dept. of Transportation and Public Works	A7-9
PS0000017	SW 137 Avenue	Sunset Drive	Kendall Drive	Widening: to 6 lanes	Private Sector	A8-2
PW000993	SW 137 Avenue	US-1	SW 200 Street	Completion as two (2) continuous lanes	Miami-Dade Dept. of Transportation and Public Works	A5-99
PW0001003	SW 137 Avenue and SW 11 Street			Traffic signal	Miami-Dade Dept. of Transportation and Public Works	A5-64
PW000837	SW 137 Avenue and SW 136 Street			Intersection improvement	Miami-Dade Dept. of Transportation and Public Works	A5-83
PW000990	SW 137 Avenue and SW 143 Street (R/R Crossing)			Resurfacing	Miami-Dade Dept. of Transportation and Public Works	A5-79
PW000832	SW 137 Avenue and SW 152 Street			Intersection improvement	Miami-Dade Dept. of Transportation and Public Works	A5-82
PW000958	SW 137 Avenue and SW 26 Street			Intersection improvement	Miami-Dade Dept. of Transportation and Public Works	A5-62
PW000996	SW 137 Avenue and SW 264 Street			Traffic signal	Miami-Dade Dept. of Transportation and Public Works	A5-111
PW000834	SW 137 Avenue and SW 56 Street			Intersection improvement	Miami-Dade Dept. of Transportation and Public Works	A5-83
PW0001008	SW 138 Avenue and SW 56 Street			Traffic signal	Miami-Dade Dept. of Transportation and Public Works	A5-90
PW000608	SW 142 Avenue	SW 26 Street	SW 8 Street	Re-aligning roadway, intersection improvements, milling and resurfacing.	Miami-Dade Dept. of Transportation and Public Works	A5-60
PW0000998	SW 144 Street and Old Cutler Road			Intersection improvement/Reversible lane	Miami-Dade Dept. of Transportation and Public Works	A5-84
PW0001020	SW 147 Avenue	SW 264 Street	SW 248 Street	Resurfacing	Miami-Dade Dept. of Transportation and Public Works	A5-103
PW0001021	SW 147 Avenue	SW 200 Street	SW 184 Street	Resurfacing	Miami-Dade Dept. of Transportation and Public Works	A5-104
PW0001056	SW 147 Avenue	SW 120 Street	SW 104 Street	Resurfacing	Miami-Dade Dept. of Transportation and Public Works	A5-75

INDEX - 2020 TIP

TPO Proj. No.	FACILITY	From / Location	To / Location	TYPE OF WORK	RESPONSIBLE AGENCY	Page #
PW0001057	SW 147 Avenue	SW 104 Street	SW 88 Street	Resurfacing	Miami-Dade Dept. of Transportation and Public Works	A5-76
PW000835	SW 147 Avenue and SW 104 Street			Intersection improvement	Miami-Dade Dept. of Transportation and Public Works	A5-84
PW0001087	SW 147 Avenue and SW 47 Street			Traffic signal	Miami-Dade Dept. of Transportation and Public Works	A5-91
PW000968	SW 149 Avenue and SW 26 Street			Intersection improvement	Miami-Dade Dept. of Transportation and Public Works	A5-63
PW000002	SW 152 Ave	US 1	Old Cutler Rd	Congestion Management	Miami-Dade Dept. of Transportation and Public Works	A16-3
PW000877	SW 152 Avenue and SW 104 Street			Intersection improvement	Miami-Dade Dept. of Transportation and Public Works	A5-86
PW000833	SW 152 Avenue and SW 72 Street			Intersection improvement	Miami-Dade Dept. of Transportation and Public Works	A5-86
PW0000131	SW 152 Street	SW 157 Avenue	SW 147 Avenue	Widen from 2 to 4 lanes	Miami-Dade Dept. of Transportation and Public Works	A5-70
PW0000999	SW 152 Street and Old Cutler Road			Intersection improvement/Reversible lane	Miami-Dade Dept. of Transportation and Public Works	A5-85
PW000841	SW 152 Street and SW 117 Avenue			Intersection improvement	Miami-Dade Dept. of Transportation and Public Works	A5-87
PW000946	SW 152 Street and SW 133 Avenue (R/R Crossing)			Resurfacing	Miami-Dade Dept. of Transportation and Public Works	A5-79
PW000828	SW 152 Street and US-1			Intersection improvement	Miami-Dade Dept. of Transportation and Public Works	A5-85
PW0000127	SW 157 Avenue	SW 42 Street	SW 8 Street	Widen from 2 to 4 lanes	Miami-Dade Dept. of Transportation and Public Works	A5-61
PW0001048	SW 157 Avenue	SW 280 Street	SW 272 Street	Resurfacing	Miami-Dade Dept. of Transportation and Public Works	A5-104
PW0001058	SW 157 Avenue	SW 104 Street	SW 88 Street	Resurfacing	Miami-Dade Dept. of Transportation and Public Works	A5-76
PW0001019	SW 157 Avenue and SW 136 Street			Traffic signal	Miami-Dade Dept. of Transportation and Public Works	A5-91

INDEX - 2020 TIP

TPO Proj. No.	FACILITY	From / Location	To / Location	TYPE OF WORK	RESPONSIBLE AGENCY	Page #
PW0001063	SW 157 Avenue and SW 140 Street			Traffic signal	Miami-Dade Dept. of Transportation and Public Works	A5-92
PW000919	SW 16 Street and SW 71 Court (R/R Crossing)			Resurfacing	Miami-Dade Dept. of Transportation and Public Works	A5-11
PW0001100	SW 162 Avenue and SW 104 Street			Traffic signal	Miami-Dade Dept. of Transportation and Public Works	A5-92
PW201911	SW 162 Avenue and SW 320 Street			Traffic signal	Miami-Dade Dept. of Transportation and Public Works	A5-98
PW0001052	SW 162 Avenue and SW 328 Street			Intersection improvement	Miami-Dade Dept. of Transportation and Public Works	A5-110
PW000947	SW 162 Avenue and SW 88 Street			Intersection improvement	Miami-Dade Dept. of Transportation and Public Works	A5-87
PW0001022	SW 167 Avenue	SW 296 Street	SW 272 Street	Resurfacing	Miami-Dade Dept. of Transportation and Public Works	A5-105
PW000826	SW 168 Street	SW 78 Avenue	Old Cutler Road	Resurfacing	Miami-Dade Dept. of Transportation and Public Works	A5-77
PW000944	SW 184 Street	SW 124 Avenue	HEFT	Resurfacing	Miami-Dade Dept. of Transportation and Public Works	A5-77
PW000945	SW 184 Street	HEFT	US-1	Resurfacing	Miami-Dade Dept. of Transportation and Public Works	A5-78
PW0001054	SW 184 Street and SW 152 Avenue			Traffic signal	Miami-Dade Dept. of Transportation and Public Works	A5-112
PW0001053	SW 184 Street and SW 157 Avenue			Traffic signal	Miami-Dade Dept. of Transportation and Public Works	A5-111
PW000995	SW 187 Avenue	SW 320 Street	SW 299 Street	Resurfacing	Miami-Dade Dept. of Transportation and Public Works	A5-105
PW000005	SW 200 St/Caribbean Blvd	SW 127 Ave	Coral Sea Rd	Congestion Management	Miami-Dade Dept. of Transportation and Public Works	A16-3
PW0001079	SW 211 Street	US-1	HEFT	Resurfacing	Miami-Dade Dept. of Transportation and Public Works	A5-106
PW000722	SW 216 Street	SW 127 Avenue	HEFT	Drainage improvements design	Miami-Dade Dept. of Transportation and Public Works	A5-100

INDEX - 2020 TIP

TPO Proj. No.	FACILITY	From / Location	To / Location	TYPE OF WORK	RESPONSIBLE AGENCY	Page #
PW20040348	SW 216 Street	SW 127 Avenue	HEFT	Curb & Gutter, Traffic Operational Improv.	Miami-Dade Dept. of Transportation and Public Works	A7-11
PW0001049	SW 216 Street and SW 187 Avenue			Resurfacing	Miami-Dade Dept. of Transportation and Public Works	A5-106
PW201902	SW 22 Avenue	US-1	Coral Way	Resurfacing	Miami-Dade Dept. of Transportation and Public Works	A5-24
PW0001004	SW 232 Street	Krome Avenue	US-1	Resurfacing	Miami-Dade Dept. of Transportation and Public Works	A5-107
PS0000313	SW 232 Street (South side)	SW 112 Avenue	SW 107 Avenue	1/2 of R4.4 (R4.4 four lane divided)	Private Sector	A8-3
DT4446331	SW 24 ST/CORAL WAY	AT CSX RAILROAD CROSSING #631066S		RAIL SAFETY PROJECT	FL Dept. of Transportation	A1-446
PW000920	SW 24 Street and SW 72 Avenue (R/R Crossing)			Resurfacing	Miami-Dade Dept. of Transportation and Public Works	A5-12
PW0001023	SW 248 Street	Krome Avenue	SW 147 Avenue	Resurfacing	Miami-Dade Dept. of Transportation and Public Works	A5-107
PW0001080	SW 248 Street	SW 97 Avenue	SW 87 Avenue	Resurfacing	Miami-Dade Dept. of Transportation and Public Works	A5-108
PW0000215	SW 264 Street	SW 147 Avenue	US-1	New 2 lane road with center turn lane	Miami-Dade Dept. of Transportation and Public Works	A5-100
PW0001050	SW 264 Street	SW 167 Avenue	SW 162 Avenue	Resurfacing	Miami-Dade Dept. of Transportation and Public Works	A5-108
PW0001051	SW 264 Street and SW 157 Avenue			Resurfacing	Miami-Dade Dept. of Transportation and Public Works	A5-109
PW0000149	SW 268 Street	US-1	SW 112 Avenue	Continuous left turn lane along SW 268 Street, water main installation	Miami-Dade Dept. of Transportation and Public Works	A5-101
PS0000303	SW 280 Street	SW 142 Avenue	SW 152 Avenue	Modification of existing improvements	Private Sector	A8-3
PW000994	SW 304 Street Bridge	SW 159 Avenue	SW 158 Avenue	Study	Miami-Dade Dept. of Transportation and Public Works	A5-103
PW20040342	SW 312 St (Campbell)	SW 187 Ave	SW 177 Ave	Widen to 5 lanes	Miami-Dade Dept. of Transportation and Public Works	A7-9

INDEX - 2020 TIP

TPO Proj. No.	FACILITY	From / Location	To / Location	TYPE OF WORK	RESPONSIBLE AGENCY	Page #
DT4406681	SW 312 ST/CAMPBELL DR	FROM SR 997/KROME AVE	TO SR 5/US 1	LANDSCAPING	FL Dept. of Transportation	A1-404
PW0001095	SW 312 Street and Malibu Way			Traffic signal	Miami-Dade Dept. of Transportation and Public Works	A5-112
PW671605	SW 328 St	US-1	SW 162 Ave	Widen from 2 to 4 lanes	Miami-Dade Dept. of Transportation and Public Works	A5-102
PW000723	SW 328 Street	SW 187 Avenue	US-1	Roadway improvements	Miami-Dade Dept. of Transportation and Public Works	A5-101
DT4055757	SW 336 ST/DAVIS PKWY	FROM W OF SR 997/KROME AVE	TO US 1 (TRUCK BYPASS)	FLEXIBLE PAVEMENT RECONSTRUCT.	FL Dept. of Transportation	A1-163
PW000949	SW 344 Street	US-1	SW 172 Avenue	Roadway improvements	Miami-Dade Dept. of Transportation and Public Works	A5-102
PW201909	SW 344 Street	SW 132 Avenue	SW 97 Avenue	Resurfacing	Miami-Dade Dept. of Transportation and Public Works	A5-97
PW0001068	SW 37 Avenue and Poinciana Avenue			Traffic signal	Miami-Dade Dept. of Transportation and Public Works	A5-37
PW0001034	SW 37 Avenue and SW 26 Street			Traffic signal	Miami-Dade Dept. of Transportation and Public Works	A5-38
PW000955	SW 42 Avenue and Coral Gables Canal			Bridge replacement (#874275)	Miami-Dade Dept. of Transportation and Public Works	A5-117
PW0001083	SW 42 Street	SW 162 Avenue	SW 157 Avenue	Widen from 2 to 4 lanes	Miami-Dade Dept. of Transportation and Public Works	A5-69
PW000010	SW 56 St/Miller Dr	SW 127 Ave	SR 959/SW 57 Ave	Congestion Management	Miami-Dade Dept. of Transportation and Public Works	A16-4
PW000989	SW 56 Street	SW 152 Avenue	SW 147 Avenue	Resurfacing	Miami-Dade Dept. of Transportation and Public Works	A5-71
PW0001071	SW 56 Street	SW 75 Avenue	SW 67 Avenue	Resurfacing	Miami-Dade Dept. of Transportation and Public Works	A5-7
PW000840	SW 57 Avenue and SW 104 Street			Traffic signal	Miami-Dade Dept. of Transportation and Public Works	A5-88
PW000003	SW 67 Ave/Ludlam Rd	SR 992/SW 152 St	SR 968/Flagler St	Congestion Management	Miami-Dade Dept. of Transportation and Public Works	A16-3

INDEX - 2020 TIP

TPO Proj. No.	FACILITY	From / Location	To / Location	TYPE OF WORK	RESPONSIBLE AGENCY	Page #
PW0001059	SW 67 Avenue and Old Cutler Road			Intersection improvement	Miami-Dade Dept. of Transportation and Public Works	A5-80
PW000859	SW 67 Avenue and SW 33 Street			Traffic signal	Miami-Dade Dept. of Transportation and Public Works	A5-16
DT4326395	SW 7/SW 8 ST	FROM US 1/BRICKELL AVE	TO SR 9/SW 27 AVE	TRANSPORTATION PLANNING	FL Dept. of Transportation	A1-502
PW0001060	SW 82 Avenue and SW 168 Street			Traffic circle	Miami-Dade Dept. of Transportation and Public Works	A5-80
PW1000024	SW 87 Avenue & SW 128 Street	Intersection		New Construction: 2 lanes	Miami-Dade Dept. of Transportation and Public Works	A16-9
PW1000023	SW 87 Avenue & SW 48 Street	Intersection		Extension: left turn lane	Miami-Dade Dept. of Transportation and Public Works	A16-8
PW1000021	SW 87 Avenue & SW 96 Street	Intersection		New Construction: left turn lanes	Miami-Dade Dept. of Transportation and Public Works	A16-8
PW201910	SW 87 Avenue and SW 184 Street			Intersection Improvement	Miami-Dade Dept. of Transportation and Public Works	A5-97
PW0001043	SW 92 Avenue	SW 24 Street	SW 8 Street	Resurfacing	Miami-Dade Dept. of Transportation and Public Works	A5-8
PW0001099	SW 92 Avenue	SW 8 Street	120ft North	Resurfacing	Miami-Dade Dept. of Transportation and Public Works	A5-9
PW1000022	SW 92 Avenue & SW 64 Street	Intersection		New Construction: left turn lanes	Miami-Dade Dept. of Transportation and Public Works	A16-8
PW0000171	SW 97 AV & SW 184 St			Congestion Management	Miami-Dade Dept. of Transportation and Public Works	A16-4
PW1000018	SW 97 Avenue & SW 48 Street	Intersection		Signal modification / Extension: left turn lane	Miami-Dade Dept. of Transportation and Public Works	A16-8
PW0001039	SW 97 Avenue and SW 120 Street			Traffic signal	Miami-Dade Dept. of Transportation and Public Works	A5-88
PW0001072	SW 97 Avenue and SW 28 Street			Traffic signal	Miami-Dade Dept. of Transportation and Public Works	A5-18
PW000035	T.O.P.I.C.S.			Intersection improvements: T.O.P.I.C.S.	Miami-Dade Dept. of Transportation and Public Works	A5-21

INDEX - 2020 TIP

TPO Proj. No.	FACILITY	From / Location	To / Location	TYPE OF WORK	RESPONSIBLE AGENCY	Page #
PW000041	T.O.P.I.C.S.			Intersection improvements: T.O.P.I.C.S.	Miami-Dade Dept. of Transportation and Public Works	A5-41
PW000046	T.O.P.I.C.S.			Intersection improvements: T.O.P.I.C.S.	Miami-Dade Dept. of Transportation and Public Works	A5-57
PW000056	T.O.P.I.C.S.			Intersection improvements: T.O.P.I.C.S.	Miami-Dade Dept. of Transportation and Public Works	A5-95
PW000061	T.O.P.I.C.S.	Various Locations		Intersection improvements: T.O.P.I.C.S.	Miami-Dade Dept. of Transportation and Public Works	A5-115
PW000069	T.O.P.I.C.S.			Intersection improvements: T.O.P.I.C.S.	Miami-Dade Dept. of Transportation and Public Works	A5-129
PW000073	T.O.P.I.C.S.			Intersection improvements: T.O.P.I.C.S.	Miami-Dade Dept. of Transportation and Public Works	A5-138
PW000082	T.O.P.I.C.S.			Intersection improvements: T.O.P.I.C.S.	Miami-Dade Dept. of Transportation and Public Works	A5-122
PW000786	Tamiami Canal Bridge Replacement			Bridge replacement (#874135)	Miami-Dade Dept. of Transportation and Public Works	A5-27
SP644300	Terminal Bulkheads Future Repairs	Dante B. Fascell PORTMIAMI	North Channel	Program for cruise terminal bulkhead repairs bays 0-65b	Miami-Dade Seaport Department	A10-6
TA000103	The Underline- MPATH / BRICKELL Backyard Project	Miami River	SW 13 Street	Engineering / Construction	Miami-Dade Dept. of Transportation and Public Works (Transit)	A11-2
TP4150512	THERMO FOR WIDEN HEFT	FROM S OF KILLIAN PKWY	TO N OF SW72 ST	SIGNING/PAVEMENT MARKINGS	Florida's Turnpike	A2-4
TP4060966	THERMOPLASTIC FOR HEFT AET PHASE II (MP 19 - 26)			SIGNING/PAVEMENT MARKINGS	Florida's Turnpike	A2-5
TP4311002	THERMOPLASTIC FOR HEFT RESURFACING	FROM MP 33.2	TO MP 40.15	SIGNING/PAVEMENT MARKINGS	Florida's Turnpike	A2-19
TP4154883	THERMOPLASTIC FOR HEFT WIDENING	FROM SW 216 TH ST	TO N OF EUREKA DR	SIGNING/PAVEMENT MARKINGS	Florida's Turnpike	A2-8
TP4271462	THERMOPLASTIC FOR HEFT WIDENING	FROM N OF SW 72 ST	TO BIRD RD	SIGNING/PAVEMENT MARKINGS	Florida's Turnpike	A2-16
TP4355422	THERMOPLASTIC FOR HEFT WIDENING NW106TH TO I-75 (MP34 TO 39)			SIGNING/PAVEMENT MARKINGS	Florida's Turnpike	A2-22

INDEX - 2020 TIP

TPO Proj. No.	FACILITY	From / Location	To / Location	TYPE OF WORK	RESPONSIBLE AGENCY	Page #
TP4060963	THERMOPLASTIC FOR WIDEN HEFT	FROM N OF EUREKA	TO S OF KILLIAN	SIGNING/PAVEMENT MARKINGS	Florida's Turnpike	A2-2
TP4150515	THERMOPLASTIC FOR WIDEN HEFT	FROM BIRD RD	TO SR 836	SIGNING/PAVEMENT MARKINGS	Florida's Turnpike	A2-6
TP4233723	THERMOPLASTIC WIDEN HEFT	FROM SW 288TH ST	TO SW 216TH ST, MP 5 - 11	SIGNING/PAVEMENT MARKINGS	Florida's Turnpike	A2-10
APK031A	TMB Relocate Airfield Rotating Beacon	Miami Executive Airport	Miami Executive Airport westide airfield	Install Miscellaneous NAVAIDS	Miami-Dade Aviation Dept	A9-2
PW000807	TOPICS	Various Locations		Intersection improvements: T.O.P.I.C.S.	Miami-Dade Dept. of Transportation and Public Works	A5-67
DT4386691	TOWN OF CUTLER BAY BIKE/PED FACILITY IMPROVEMENTS			BIKE PATH/TRAIL	FL Dept. of Transportation	A1-510
DT4416431	TOWN OF MIAMI LAKES - 59TH AVE TRANSPORTATION IMPROVEMENTS PROJECT			BIKE LANE/SIDEWALK	FL Dept. of Transportation	A1-413
DT4408491	TOWN OF MIAMI LAKES - GREEN 2.0			BIKE PATH/TRAIL	FL Dept. of Transportation	A1-409
DT4416471	TOWN OF MIAMI LAKES - NW 79TH COURT TRANSPORTATION IMPROVEMENTS PROJECT			BIKE LANE/SIDEWALK	FL Dept. of Transportation	A1-513
TA0000093	Track & Guideway Rehabilitation	Various		Rehabilitate Guideway	Miami-Dade Dept. of Transportation and Public Works (Transit)	A11-20
PW000036	Traffic Control Devices			Signalization	Miami-Dade Dept. of Transportation and Public Works	A5-22
PW000042	Traffic Control Devices			Signalization	Miami-Dade Dept. of Transportation and Public Works	A5-41
PW000047	Traffic Control Devices			Signalization	Miami-Dade Dept. of Transportation and Public Works	A5-58
PW000053	Traffic Control Devices			Signalization	Miami-Dade Dept. of Transportation and Public Works	A5-67
PW000057	Traffic Control Devices			Signalization	Miami-Dade Dept. of Transportation and Public Works	A5-95
PW000062	Traffic Control Devices			Signalization	Miami-Dade Dept. of Transportation and Public Works	A5-115

INDEX - 2020 TIP

TPO Proj. No.	FACILITY	From / Location	To / Location	TYPE OF WORK	RESPONSIBLE AGENCY	Page #
PW000070	Traffic Control Devices			Signalization	Miami-Dade Dept. of Transportation and Public Works	A5-130
PW000074	Traffic Control Devices			Signalization	Miami-Dade Dept. of Transportation and Public Works	A5-138
PW000083	Traffic Control Devices			Signalization	Miami-Dade Dept. of Transportation and Public Works	A5-123
PW000102	Traffic Control Devices (Equip.& Mat.)				Miami-Dade Dept. of Transportation and Public Works	A4-2
DT4352013	TRAFFIC ENGINEERING DATA COLLECTION - CONTINUING SERVICES CONTRACT			TRAFFIC CONTROL DEVICES/SYSTEM	FL Dept. of Transportation	A1-324
DT4352015	TRAFFIC ENGINEERING DATA COLLECTION - CONTINUING SERVICES CONTRACT			TRAFFIC CONTROL DEVICES/SYSTEM	FL Dept. of Transportation	A1-325
DT4292861	TRAFFIC ENGINEERING RDWAY DESIGN & STRUCTURAL ANALYSIS CONSULTANT			PRELIMINARY ENGINEERING	FL Dept. of Transportation	A1-248
DT4292851	TRAFFIC ENGINEERING STUDIES & ENGINEERING REVIEWS CONSULTANT			PRELIMINARY ENGINEERING	FL Dept. of Transportation	A1-246
DT4292852	TRAFFIC ENGINEERING STUDIES & ENGINEERING REVIEWS CONSULTANT			PRELIMINARY ENGINEERING	FL Dept. of Transportation	A1-246
DT4292853	TRAFFIC ENGINEERING STUDIES & ENGINEERING REVIEWS CONSULTANT			PRELIMINARY ENGINEERING	FL Dept. of Transportation	A1-247
DT4292862	TRAFFIC ENGINEERING SUPPORT SERVICES CONSULTANT			PRELIMINARY ENGINEERING	FL Dept. of Transportation	A1-248
DT4292864	TRAFFIC ENGINEERING SUPPORT SERVICES CONSULTANT			PRELIMINARY ENGINEERING	FL Dept. of Transportation	A1-249
DT4105684	TRAFFIC SIGNAL MAST ARMS AND HIGH MAST LIGHT POLES INSPECTIONS			BRIDGE OPERATIONS	FL Dept. of Transportation	A1-463
PW000110	Traffic Signal Materials				Miami-Dade Dept. of Transportation and Public Works	A4-3
DT2506783	TRANSPORTATION ADMINISTRATION SUPPORT STAFF ACTIVITIES			TRANSPORTATION PLANNING	FL Dept. of Transportation	A1-132
DT2520711	TRANSPORTATION STATISTICS SUPPORT #1			TRANSPORTATION STATISTICS	FL Dept. of Transportation	A1-520

INDEX - 2020 TIP

TPO Proj. No.	FACILITY	From / Location	To / Location	TYPE OF WORK	RESPONSIBLE AGENCY	Page #
DT2520712	TRANSPORTATION STATISTICS SUPPORT #1			TRANSPORTATION STATISTICS	FL Dept. of Transportation	A1-520
DT2521801	TRANSPORTATION STATISTICS SUPPORT #2			TRANSPORTATION STATISTICS	FL Dept. of Transportation	A1-521
DT4081991	TRANSPORTATION STATISTICS SUPPORT #3			URBAN CORRIDOR IMPROVEMENTS	FL Dept. of Transportation	A1-525
DT2521802	TRANSPORTATION SYSTEM PLANNING & STATISTICS SUPPORT			TRANSPORTATION STATISTICS	FL Dept. of Transportation	A1-522
DT4132211	TRANSPORTATION SYSTEMS GIS DATA DEVELOPMENT AND MAPPING			TRANSPORTATION STATISTICS	FL Dept. of Transportation	A1-526
DT4132212	TRANSPORTATION SYSTEMS GIS SUPPORT FOR DESIGN			GEOGRAPHIC INFO. SYSTEMS	FL Dept. of Transportation	A1-491
DT2500842	TRANSPORTATION SYSTEMS MANAGEMENT AND OPERATIONS CONSULTANT			CORRIDOR/SUBAREA PLANNING	FL Dept. of Transportation	A1-98
DT2500843	TRANSPORTATION SYSTEMS MANAGEMENT AND OPERATIONS CONSULTANT			CORRIDOR/SUBAREA PLANNING	FL Dept. of Transportation	A1-99
DT2500844	TRANSPORTATION SYSTEMS MANAGEMENT AND OPERATIONS CONSULTANT			CORRIDOR/SUBAREA PLANNING	FL Dept. of Transportation	A1-99
TR0000015	Tri- Rail Opa Locka Parking Lot Improvements	Downtown Miami	Broward County Line	Park and Ride Lots	So. Florida Regional Transportation Authority	A12-1
PW000924	Underline	Dadeland South	Miami River	Pedestrian/bicycle improvements	Miami-Dade Dept. of Transportation and Public Works	A5-26
PW0001041	Underline	Dadeland South	Miami River	Pedestrian/bicycle improvements	Miami-Dade Dept. of Transportation and Public Works	A5-6
TAMDT291	Underline (Phase 2 - (SW 13th Street to SW 19th Street)	SW 13th Street	SW 19th Street	Engineering and Construction	Miami-Dade Dept. of Transportation and Public Works (Transit)	A11-21
PW1000017	US 1 & Red Road	Intersection		Extension: left turn lane	Miami-Dade Dept. of Transportation and Public Works	A16-7
PW0001069	US-1 and SW 16 Avenue			Traffic signal	Miami-Dade Dept. of Transportation and Public Works	A5-38
SP6410330	Various Facility Moves			Facility Moves	Miami-Dade Seaport Department	A10-4

INDEX - 2020 TIP

TPO Proj. No.	FACILITY	From / Location	To / Location	TYPE OF WORK	RESPONSIBLE AGENCY	Page #
PW000716	Venetian Causeway Bridge	Bayshore Drive	Purdy Avenue	Study	Miami-Dade Dept. of Transportation and Public Works	A5-125
DT4416371	VILLAGE OF PALMETTO BAY - SW 82 AVE COMMUTER ACCESS			BIKE LANE/SIDEWALK	FL Dept. of Transportation	A1-410
DT4346871	VILLAGE OF PINECREST CITYWIDE BICYCLING IMPROVEMENTS			BIKE PATH/TRAIL	FL Dept. of Transportation	A1-504
DT4408451	VILLAGE OF VIRGINA GARDENS - COMMUNITY BICYCLE AND PEDESTRAIN IMPROVEMENTS			BIKE PATH/TRAIL	FL Dept. of Transportation	A1-408
PW000973	W 12 Avenue and W 29 Street			Intersection improvement	Miami-Dade Dept. of Transportation and Public Works	A5-134
PW000971	W 12 Avenue and W 68 Street			Intersection improvement	Miami-Dade Dept. of Transportation and Public Works	A5-134
PW0001094	W 14 Avenue and W 37 Street			Traffic signal	Miami-Dade Dept. of Transportation and Public Works	A5-135
PW000782	W 24 Avenue	W 60 Street	W 76 Street	Widen to 3 lanes	Miami-Dade Dept. of Transportation and Public Works	A5-132
PW000874	W 32 Avenue and W 68 Street			Intersection improvement	Miami-Dade Dept. of Transportation and Public Works	A5-135
PW0001011	W 68 Street	SR 826	W 4 Avenue	Resurfacing	Miami-Dade Dept. of Transportation and Public Works	A5-133
PW000783	W 76 Street	W 36 Avenue	W 20 Avenue	Roadway improvements	Miami-Dade Dept. of Transportation and Public Works	A5-132
PW000764	W Dixie Highway	NE 163 Street	NE 175 Street	Widen from 2 to 4 lanes	Miami-Dade Dept. of Transportation and Public Works	A5-49
SP647720	Water & Sewer upgrades at various locations	Dante B. Fascell PORTMIAMI	Various locations	Water and Sewer Upgrades	Miami-Dade Seaport Department	A10-8
PW000921	Waterway Drive and SW 72 Avenue (R/R Crossing)			Resurfacing	Miami-Dade Dept. of Transportation and Public Works	A5-12
PW000726	West Avenue Bridge over Collins Canal			Bridge	Miami-Dade Dept. of Transportation and Public Works	A5-125
PW1000010	West Flagler & W 102 Avenue	Intersection		New Construction: right turn lane	Miami-Dade Dept. of Transportation and Public Works	A16-6

INDEX - 2020 TIP

TPO Proj. No.	FACILITY	From / Location	To / Location	TYPE OF WORK	RESPONSIBLE AGENCY	Page #
TP4355451	WIDEN HEFT	FROM SR 836 (MP 26)	TO NW 74TH ST (MP 31)	ADD LANES & RECONSTRUCT	Florida's Turnpike	A2-25
TP4150514	WIDEN HEFT - BIRD RD - SR 836(MP 23.8-26) 6 TO 10 LANES INC EXPRESS LANES			ADD LANES & RECONSTRUCT	Florida's Turnpike	A2-5
TP4060961	WIDEN HEFT - N OF EUREKA TO S OF KILLIAN PKWY(MP 14.5-19.4) INC EXP LANES			ADD LANES & RECONSTRUCT	Florida's Turnpike	A2-1
TP4271461	WIDEN HEFT - N OF SW 72 ST TO BIRD RD (MP 21.8-23.8) 6 TO 10 INC EXP LANES			ADD LANES & RECONSTRUCT	Florida's Turnpike	A2-14
TP4355421	WIDEN HEFT - NW 106TH ST TO I-75 (MP 34-39) 6 TO 10 LANES W/EXP LANES			ADD LANES & RECONSTRUCT	Florida's Turnpike	A2-20
TP4150511	WIDEN HEFT - S OF KILLIAN PKWY TO N OF SW 72 ST (MP 19.4-21.87) INC EXP LANES			ADD LANES & RECONSTRUCT	Florida's Turnpike	A2-2
TP4355431	WIDEN HEFT - SR 836 TO NW 106TH ST (MP26-34) 6/8 TO 10 LANES INC EXP LANES			ADD LANES & RECONSTRUCT	Florida's Turnpike	A2-22
TP4233722	WIDEN HEFT - SW 288 ST TO SW 216 ST (MP 5-11.8) 4 TO 6 LANES INC EXPRESS LANES			ADD LANES & RECONSTRUCT	Florida's Turnpike	A2-9
TP4154881	WIDEN HEFT- SW 216TH ST TO N OF EUREKA DR MP11 .8-14.5 INC EXPRESS LAN			ADD LANES & RECONSTRUCT	Florida's Turnpike	A2-7
APY155A	X-51 Security Upgrades	Miami Homestead General Aviation Airport	Miami Homestead General Aviation Airport	Improve Airport / Miscellaneous Improvements	Miami-Dade Aviation Dept	A9-14

Port of Miami Tunnel P3 Project - Concessionaire Agreement and associated project phases											
	FM Item Segment	FM Item Segment	FM Item Segment		FM Item Segment	FM Item Segment	FM Item Segment	FM Item Segment	FM Item Segment	FM Item Segment	
	Phase/ Sequence	Phase/ Sequence	Phase/ Sequence		Phase/ Sequence	Phase/ Sequence	Phase/ Sequence	Phase/ Sequence	Phase/ Sequence	Phase/ Sequence	
	251156 3 52 03	251156 3 52 01	251156 3 82 01		251156 1 31 01, 32 01	251156 3 31 01, 31 02, 32 01,02,03,04,05,06 251156 2	251156 3 61 01, 62 01,03,04,05,60	251156 3 72 01	251156 3 52 02	251156 3 41 01, 43 01	
Fiscal Year	Milestone Payments (Capital costs)	Capital portion (capex) of availability pmts	O & M (opex) portion of availability pmts	Total Concessionaire pmts per year	P,D & E	Preliminary Engineering	CEI	FDOT O & M Oversight	Geotechnical Contingency Reserve	Right of Way	TOTAL PROJECT COSTS
Pre-2008	-	-	-	-	3,706,832	28,885,302	-	-	-	1,007	32,593,141
2008	-	-	-	-	-	564,546	-	-	-	50,007,103	50,571,649
2009	-	-	-	-	-	1,250,686	-	-	-	1,048	1,251,734
2010	-	-	-	-	-	14,782,480	1,530,000	-	-	21,726	16,334,206
2011	60,000,000	-	-	60,000,000	-	5,380,000	8,646,200	-	75,000,000	-	149,026,200
2012	15,000,000	-	-	15,000,000	-	4,830,000	5,752,631	-	75,000,000	-	100,582,631
2013	25,000,001	-	-	25,000,001	-	1,355,000	6,120,825	-	-	-	32,475,826
2014	350,000,001	2,337,661	2,594,114	354,931,776	-	655,000	3,590,500	300,000	-	-	359,477,276
2015	-	23,469,964	15,646,642	39,116,606	-	375,000	-	300,000	-	-	39,791,606
2016	-	24,218,808	16,071,298	40,290,106	-	375,000	-	300,000	-	-	40,965,106
2017	-	24,775,658	16,723,150	41,498,808	-	375,000	-	300,000	-	-	42,173,808
2018	-	25,693,732	17,050,040	42,743,772	-	375,000	-	300,000	-	-	43,418,772
2019	-	24,918,730	19,107,355	44,026,085	-	375,000	-	300,000	-	-	44,701,085
2020	-	25,839,678	19,507,191	45,346,869	-	375,000	-	300,000	-	-	46,021,869
2021	-	27,272,296	19,434,977	46,707,273	-	375,000	-	300,000	-	-	47,382,273
2022	-	28,379,446	19,729,048	48,108,494	-	375,000	-	300,000	-	-	48,783,494
2023	-	27,825,476	21,726,272	49,551,748	-	375,000	-	300,000	-	-	50,226,748
2024	-	27,715,136	23,323,165	51,038,301	-	375,000	-	300,000	-	-	51,713,301
2025	-	29,321,183	23,248,265	52,569,448	-	375,000	-	300,000	-	-	53,244,448
2026	-	31,954,676	22,191,854	54,146,530	-	375,000	-	300,000	-	-	54,821,530
2027	-	32,235,840	23,535,087	55,770,927	-	375,000	-	300,000	-	-	56,445,927
2028	-	33,205,029	24,239,026	57,444,055	-	375,000	-	300,000	-	-	58,119,055
2029	-	32,823,901	26,343,476	59,167,377	-	375,000	-	300,000	-	-	59,842,377
2030	-	34,269,179	26,673,220	60,942,399	-	375,000	-	300,000	-	-	61,617,399
2031	-	35,793,980	26,976,690	62,770,670	-	375,000	-	300,000	-	-	63,445,670
2032	-	38,102,423	26,551,367	64,653,790	-	375,000	-	300,000	-	-	65,328,790
2033	-	39,485,317	27,108,086	66,593,403	-	375,000	-	300,000	-	-	67,268,403
2034	-	30,989,776	37,601,433	68,591,209	-	375,000	-	300,000	-	-	69,266,209
2035	-	37,648,903	33,000,042	70,648,945	-	375,000	-	300,000	-	-	71,323,945
2036	-	43,741,859	29,026,551	72,768,410	-	375,000	-	300,000	-	-	73,443,410
2037	-	45,054,117	29,897,348	74,951,465	-	375,000	-	300,000	-	-	75,626,465
2038	-	44,718,155	32,481,851	77,200,006	-	375,000	-	300,000	-	-	77,875,006
2039	-	31,053,088	48,462,920	79,516,008	-	375,000	-	300,000	-	-	80,191,008
2040	-	47,347,790	34,553,696	81,901,486	-	375,000	-	300,000	-	-	82,576,486
2041	-	50,010,196	34,348,337	84,358,533	-	375,000	-	300,000	-	-	85,033,533
2042	-	50,252,591	36,636,695	86,889,286	-	375,000	-	300,000	-	-	87,564,286
2043	-	53,760,370	35,735,597	89,495,967	-	250,000	-	300,000	-	-	90,045,967
2044	-	47,277,508	44,903,340	92,180,848	-	250,000	-	300,000	-	-	92,730,848
2045	-	15,304,066	11,836,164	27,140,230	-	83,333	-	100,000	-	-	27,323,563
Totals	450,000,002	1,066,796,532	826,264,297	2,343,060,831	3,706,832	68,786,347	25,640,156	9,400,000	150,000,000	50,030,884	2,650,625,050

DI	-	-	826,264,297	826,264,297	-	726,689	-	9,400,000	-	-	836,390,986
DIH	-	-	-	-	61,208	700,911	1,213,956	-	-	15,884	1,991,959
DIOH	-	-	-	-	116,316	-	-	-	-	-	116,316
DIS	-	-	-	-	-	11,171,043	-	-	-	-	11,171,043
DS	-	-	-	-	173,952	20	-	-	-	15,000	188,972
FD21 (see note below)	-	-	-	-	614,120	6,654,397	-	-	-	-	7,268,517
FDM (see note below)	-	-	-	-	2,741,236	-	-	-	-	-	2,741,236
GMR	-	945,387,651	-	945,387,651	-	29,067,202	1,500,000	-	75,000,000	-	1,050,954,853
LF	257,500,000	121,408,881	-	378,908,881	-	18,370,000	6,676,200	-	75,000,000	50,000,000	528,955,081
NHAC	192,500,002	-	-	192,500,002	-	2,000,206	16,250,000	-	-	-	210,750,208
PKYI	-	-	-	-	-	95,879	-	-	-	-	95,879
Totals	450,000,002	1,066,796,532	826,264,297	2,343,060,831	3,706,832	68,786,347	25,640,156	9,400,000	150,000,000	50,030,884	2,650,625,050
Check Total	-	-	-	-	-	-	-	-	-	-	-

Fund	Description	Federal Authorization Date	Federal Appropriation Category Program Codes (Fund Codes FD21 & FDM)	Total Amount Authorized & Expended	Description of Work
PKYI	Tumpike funds	11/1/1989	3070	\$1,509,033	PD&E - Initial Contract Execution
FD21	FDM-Dodge Island Tunnel - Federal Demonstration Funds/Project Specific	4/14/1998	3090	\$147,147	Supplemental Agreement to Initial Contract
FDM	Federal Demonstration Project/Project Specific	5/30/2003		\$2,000,000	Consultant - Tunnel Specialist - Update Environmental
DS	State Funds	6/16/2003		\$62,169	Supplemental Agreement to Tunnel Specialist Contract
DIS	Strategic Intermodal System State Funds	6/15/2005		\$1,305,037	Consultant - Geotechnical Studies
GMR	Growth Management - Doc Stamps for SIS - State Funds			\$5,023,386	
DIH	In-House - State Funds			\$3,014,032	
DI	Strategic Intermodal System State Funds			\$8,037,418	
LF	Local Funds				

The table below summarizes previous Title 23, U.S.C. funding for this project:
Port of Miami Tunnel
Federal Project Number: 0010-801-R **State Project Numbers:** 251156-1-32-01, 251156-2-32-01
Source of Funds: Federal Aid Highway Act of 1987, Section 149

NOTE: The Federal Demonstration Project funding under the FD21 and FDM fund codes shown above total to \$10,009,750. However, the same funds shown in the table to the right total to \$8,037,418. The difference consists of the required state match and minor amounts of non-participating costs.

Port of Miami Tunnel P3 Project - Phases which include Federal Aid Funds													
	FM Item Segment			FM Item Segment				FM Item Segment			FM Item Segment		
	Phase/ Sequence			Phase/ Sequence				Phase/ Sequence			Phase/ Sequence		
	FM# 251156 3, Ph/Seq 52 03			FM# 251156 1, Ph/Seq 31 01, 32 01 FM# 251156 3, Ph/Seq 31 01, 31 02, 32 01,02,03,04 FM# 251156 2, Ph/Seq 31 01 32 01,02				FM# 251156 3, Ph/Seq 61 01, 62 01			FM# 251156 3, Ph/Seq 52 02		
Fiscal Year	Milestone Payments (Capital costs)			P,D&E, Preliminary Engineering & Financial Consultants				Construction Engineering Inspection			GeotechnicalContingency Reserve		Total Federal Funds
	Federal Funds (Nat'l Hwy System) (AC mode)	State & Local Funds	Total	Federal Funds (Nat'l Hwy System) (AC mode)	Federal Demonstration Funds	State & Local Funds	Total	Federal Funds (Nat'l Hwy System) (AC mode)	State & Local Funds	Total	State & Local Funds	Total	
Pre 2008 Costs	-	-	-	-	9,759,924	22,832,210	32,592,134	-	-	-	-	-	9,759,924
2008	-	-	-	-	-	564,546	564,546	-	-	-	-	-	-
2009	-	-	-	-	-	1,401,700	1,401,700	-	-	-	-	-	-
2010	-	-	-	2,000,206	249,829	12,533,570	14,783,605	-	1,530,000	1,530,000	-	-	2,250,035
2011	-	60,000,000	60,000,000	-	-	5,517,778	5,517,778	2,750,000	5,896,200	8,646,200	75,000,000	75,000,000	2,750,000
2012	-	15,000,000	15,000,000	-	-	4,830,000	4,830,000	5,250,000	502,631	5,752,631	75,000,000	75,000,000	5,250,000
2013	25,000,001	-	25,000,001	-	-	1,364,158	1,364,158	5,500,000	620,825	6,120,825	-	-	30,500,001
2014	167,500,001	182,500,000	350,000,001	-	-	665,205	665,205	2,750,000	840,500	3,590,500	-	-	170,250,001
2015	-	-	-	-	-	388,000	388,000	-	-	-	-	-	-
2016	-	-	-	-	-	386,531	386,531	-	-	-	-	-	-
2017	-	-	-	-	-	392,279	392,279	-	-	-	-	-	-
2018	-	-	-	-	-	375,386	375,386	-	-	-	-	-	-
2019	-	-	-	-	-	375,000	375,000	-	-	-	-	-	-
2020	-	-	-	-	-	375,000	375,000	-	-	-	-	-	-
2021	-	-	-	-	-	375,000	375,000	-	-	-	-	-	-
2022	-	-	-	-	-	375,000	375,000	-	-	-	-	-	-
2023	-	-	-	-	-	375,000	375,000	-	-	-	-	-	-
2024	-	-	-	-	-	375,000	375,000	-	-	-	-	-	-
2025	-	-	-	-	-	375,000	375,000	-	-	-	-	-	-
2026	-	-	-	-	-	375,000	375,000	-	-	-	-	-	-
2027	-	-	-	-	-	375,000	375,000	-	-	-	-	-	-
2028	-	-	-	-	-	375,000	375,000	-	-	-	-	-	-
2029	-	-	-	-	-	375,000	375,000	-	-	-	-	-	-
2030	-	-	-	-	-	375,000	375,000	-	-	-	-	-	-
2031	-	-	-	-	-	375,000	375,000	-	-	-	-	-	-
2032	-	-	-	-	-	375,000	375,000	-	-	-	-	-	-
2033	-	-	-	-	-	375,000	375,000	-	-	-	-	-	-
2034	-	-	-	-	-	375,000	375,000	-	-	-	-	-	-
2035	-	-	-	-	-	375,000	375,000	-	-	-	-	-	-
2036	-	-	-	-	-	375,000	375,000	-	-	-	-	-	-
2037	-	-	-	-	-	375,000	375,000	-	-	-	-	-	-
2038	-	-	-	-	-	375,000	375,000	-	-	-	-	-	-
2039	-	-	-	-	-	375,000	375,000	-	-	-	-	-	-
2040	-	-	-	-	-	375,000	375,000	-	-	-	-	-	-
2041	-	-	-	-	-	375,000	375,000	-	-	-	-	-	-
2042	-	-	-	-	-	375,000	375,000	-	-	-	-	-	-
2043	-	-	-	-	-	250,000	250,000	-	-	-	-	-	-
2044	-	-	-	-	-	250,000	250,000	-	-	-	-	-	-
2045	-	-	-	-	-	83,333	83,333	-	-	-	-	-	-
Totals	192,500,002	257,500,000	450,000,002	2,000,206	10,009,753	60,834,696	72,844,655	16,250,000	9,390,156	25,640,156	150,000,000	150,000,000	220,759,961

Summary of Federal Authorization Request for Federal Aid Project No. PMT1-001

	Milestone Payments (Capital costs)	Capital portion (capex) of availability pmts	O & M (opex) portion of availability pmts	Total Concessionaire payments	P,D&E, Preliminary Engineering	Engineering & Financial Consultants	CEI	FDOT O & M Oversight	Geotechnical Contingency Reserve	Right of Way	TOTAL PROJECT COSTS
Nat'l Hwy System (AC mode)	192,500,002	-	-	192,500,002	-	2,000,206	16,250,000	-	-	-	210,750,208
State and Local Funds	257,500,000	1,066,796,532	826,264,297	2,150,560,829	-	37,651,010	9,390,156	9,400,000	150,000,000	50,029,877	2,407,031,872
Federal Demonstration Funds	-	-	-	-	249,829	-	-	-	-	-	249,829
Total Federal Authorization Request	450,000,002	1,066,796,532	826,264,297	2,343,060,831	249,829	39,651,216	25,640,156	9,400,000	150,000,000	50,029,877	2,618,031,909
Add phases not included in Fed. Auth. Request:											
Pre-2008 costs:											
Federal Demonstration Funds	-	-	-	-	9,759,924	-	-	-	-	-	9,759,924
State and Local Funds	-	-	-	-	22,832,210	-	-	-	-	1,007	22,833,217
Total Project Costs	450,000,002	1,066,796,532	826,264,297	2,343,060,831	32,841,963	39,651,216	25,640,156	9,400,000	150,000,000	50,030,884	2,650,625,050