


MIAMI-DADE TRANSPORTATION PLANNING ORGANIZATION
TRANSPORTATION IMPROVEMENT PROGRAM
NON-MOTORIZED COMPONENT

Responsible Agency: FL Dept. of Transportation

TPO Project No	Facility/Project Name	Bicycle Accom.	Type of Work		Project Cost (\$000s)	Prior Years Cost (\$000s)					
Agency Project No	From /Location To /Location	Length (miles)	Cross-Ref. TIP Book Page No.	L RTP Ref							

DT2497962	DISTRICTWIDE TRAFFIC OPERATIONS - SAFETY STUDIES CONSULTANT		SAFETY PROJECT				Proposed Funding (in \$000s)				
2497962		0.0	A1-89	5-5	\$6,132	\$6,132	2018 - 2019	2019 - 2020	2020 - 2021	2021 - 2022	2022 - 2023
							0	0	0	0	0

DT2497963	DISTRICTWIDE TRAFFIC OPERATIONS - SAFETY STUDIES CONSULTANT		SAFETY PROJECT				Proposed Funding (in \$000s)				
2497963		0.0	A1-90	5-5	\$1,634	\$1,634	2018 - 2019	2019 - 2020	2020 - 2021	2021 - 2022	2022 - 2023
							0	0	0	0	0


DT2497964	DISTRICTWIDE TRAFFIC OPERATIONS - SAFETY STUDIES CONSULTANT		SAFETY PROJECT				Proposed Funding (in \$000s)				
2497964		0.0	A1-90	5-5	\$1,523	\$1,523	2018 - 2019	2019 - 2020	2020 - 2021	2021 - 2022	2022 - 2023
							0	0	0	0	0

DT2497965	DISTRICTWIDE TRAFFIC OPERATIONS - STUDIES CONSULTANT		SAFETY PROJECT				Proposed Funding (in \$000s)				
2497965		0.0	A1-91	5-5	\$1,438	\$1,435	2018 - 2019	2019 - 2020	2020 - 2021	2021 - 2022	2022 - 2023
							3	0	0	0	0

DT2497966	DISTRICTWIDE TRAFFIC OPERATIONS - SAFETY STUDIES CONSULTANT		SAFETY PROJECT				Proposed Funding (in \$000s)				
2497966		0.0	A1-91	5-5	\$1,391	\$1,391	2018 - 2019	2019 - 2020	2020 - 2021	2021 - 2022	2022 - 2023
							0	0	0	0	0


MIAMI-DADE TRANSPORTATION PLANNING ORGANIZATION
TRANSPORTATION IMPROVEMENT PROGRAM
NON-MOTORIZED COMPONENT

Responsible Agency: FL Dept. of Transportation

TPO Project No	Facility/Project Name	Bicycle Accom.	Type of Work		Project Cost (\$000s)	Prior Years Cost (\$000s)					
Agency Project No	From /Location To /Location	Length (miles)	Cross-Ref. TIP Book Page No.	L RTP Ref							
DT2497967	DISTRICTWIDE TRAFFIC OPERATIONS - SAFETY STUDIES CONSULTANT		SAFETY PROJECT		\$1,518	\$1,518	Proposed Funding (in \$000s)				
2497967		0.0	A1-92	5-5			2018 - 2019	2019 - 2020	2020 - 2021	2021 - 2022	2022 - 2023
							0	0	0	0	0
DT2497968	DISTRICTWIDE TRAFFIC OPERATIONS - SAFETY STUDIES CONSULTANT		SAFETY PROJECT		\$1,135	\$5	Proposed Funding (in \$000s)				
2497968		0.0	A1-92	5-5			2018 - 2019	2019 - 2020	2020 - 2021	2021 - 2022	2022 - 2023
							305	275	275	275	0
DT2497969	DISTRICTWIDE TRAFFIC OPERATIONS - STUDIES CONSULTANT		SAFETY PROJECT		\$453	\$0	Proposed Funding (in \$000s)				
2497969		0.0	A1-93	5-5			2018 - 2019	2019 - 2020	2020 - 2021	2021 - 2022	2022 - 2023
							353	0	0	100	0
DT2506541	DISTRICTWIDE COMMUNITY SAFETY		SAFETY PROJECT		\$1,623	\$1,323	Proposed Funding (in \$000s)				
2506541		0.0	A1-106	5-5			2018 - 2019	2019 - 2020	2020 - 2021	2021 - 2022	2022 - 2023
							60	60	60	60	30
DT2512651	SOUTH DADE GREENWAYS NETWORK		BIKE PATH/TRAIL		\$664	\$664	Proposed Funding (in \$000s)				
2512651		0.0	A1-131	6-52			2018 - 2019	2019 - 2020	2020 - 2021	2021 - 2022	2022 - 2023
							0	0	0	0	0


MIAMI-DADE TRANSPORTATION PLANNING ORGANIZATION
TRANSPORTATION IMPROVEMENT PROGRAM
NON-MOTORIZED COMPONENT

Responsible Agency: FL Dept. of Transportation

TPO Project No	Facility/Project Name		Bicycle Accom.	Type of Work		Project Cost (\$000s)	Prior Years Cost (\$000s)					
Agency Project No	From /Location	To /Location	Length (miles)	Cross-Ref. TIP Book Page No.	L RTP Ref							
DT2512652	BISCAYNE TRAIL/SW 87 AVE			BIKE PATH/TRAIL		\$702	\$702	Proposed Funding (in \$000s)				
2512652	FROM OLD CUTLER RD	TO BLACK POINT PARK & MARINA	2.7	A1-132	6-52			2018 - 2019	2019 - 2020	2020 - 2021	2021 - 2022	2022 - 2023
							0	0	0	0	0	
DT2512653	BLACK CREEK TRAIL(A)			BIKE PATH/TRAIL		\$2,134	\$2,134	Proposed Funding (in \$000s)				
2512653	FROM BLACK POINT PARK	TO MARY/PENNY THOMPSON PARK	0.0	A1-133	6-52			2018 - 2019	2019 - 2020	2020 - 2021	2021 - 2022	2022 - 2023
							0	0	0	0	0	
DT2512654	BISCAYNE S DADE(C&D)			BIKE PATH/TRAIL		\$671	\$671	Proposed Funding (in \$000s)				
2512654	FROM BLACK POINT PARK	TO SW 138 ST & SW 137 AVE	0.0	A1-134	6-52			2018 - 2019	2019 - 2020	2020 - 2021	2021 - 2022	2022 - 2023
							0	0	0	0	0	
DT2512656	OLD CUTLER TRAIL			BIKE PATH/TRAIL		\$1,324	\$1,324	Proposed Funding (in \$000s)				
2512656	FROM SW 136 ST/SW 63 AVE	TO CARTAGENA PLAZA	0.0	A1-134	6-52			2018 - 2019	2019 - 2020	2020 - 2021	2021 - 2022	2022 - 2023
							0	0	0	0	0	
DT2512657	BISCAYNE TRAIL SEG D, SW 328 ST/SW 117 AVE TO HOMESTEAD BAYFRONT PARK			BIKE PATH/TRAIL		\$1,850	\$0	Proposed Funding (in \$000s)				
2512657			0.0	A1-135	6-52			2018 - 2019	2019 - 2020	2020 - 2021	2021 - 2022	2022 - 2023
							1,850	0	0	0	0	


MIAMI-DADE TRANSPORTATION PLANNING ORGANIZATION
TRANSPORTATION IMPROVEMENT PROGRAM
NON-MOTORIZED COMPONENT

Responsible Agency: FL Dept. of Transportation

TPO Project No	Facility/Project Name		Bicycle Accom.	Type of Work		Project Cost (\$000s)	Prior Years Cost (\$000s)					
DT4166601	LUDLAM TRAIL			BIKE PATH/TRAIL		\$746	\$746	Proposed Funding (in \$000s)				
4166601			0.0	A1-569	6-54			2018 - 2019	2019 - 2020	2020 - 2021	2021 - 2022	2022 - 2023
							0	0	0	0	0	
DT4166602	MIAMI DADE COUNTY - LUDLAM TRAIL CORRIDOR			BIKE PATH/TRAIL		\$5,993	\$5,993	Proposed Funding (in \$000s)				
4166602			0.0	A1-570	6-54			2018 - 2019	2019 - 2020	2020 - 2021	2021 - 2022	2022 - 2023
							0	0	0	0	0	
DT4166604	LUDLAM TRAIL SEGMENT A PHASE II			BIKE PATH/TRAIL		\$8,000	\$0	Proposed Funding (in \$000s)				
4166604	FROM SW 50 TERRACE	TO SW 64 TERRACE	0.0	A1-571	6-54			2018 - 2019	2019 - 2020	2020 - 2021	2021 - 2022	2022 - 2023
							0	0	8,000	0	0	
DT4166605	MIAMI DADE COUNTY - LUDLAM TRAIL CORRIDOR ACQUISITION			BIKE PATH/TRAIL		\$5,000	\$5,000	Proposed Funding (in \$000s)				
4166605			0.0	A1-571	6-54			2018 - 2019	2019 - 2020	2020 - 2021	2021 - 2022	2022 - 2023
							0	0	0	0	0	
DT4180641	DISTRICTWIDE (ADA) COMPLIANCE CONSULTANT			SIDEWALK		\$4,442	\$3,692	Proposed Funding (in \$000s)				
4180641			0.0	A1-188	5-5			2018 - 2019	2019 - 2020	2020 - 2021	2021 - 2022	2022 - 2023
							150	150	150	150	150	


MIAMI-DADE TRANSPORTATION PLANNING ORGANIZATION
TRANSPORTATION IMPROVEMENT PROGRAM
NON-MOTORIZED COMPONENT

Responsible Agency: FL Dept. of Transportation

TPO Project No	Facility/Project Name		Bicycle Accom.	Type of Work		Project Cost (\$000s)	Prior Years Cost (\$000s)					
DT4209171	OVERTOWN GREENWAY			BIKE PATH/TRAIL		\$2,142	\$2,142	Proposed Funding (in \$000s)				
4209171	BETWEEN NW 3RD AVE AND NW 7TH AVE		0.0	A1-193	6-52			2018 - 2019	2019 - 2020	2020 - 2021	2021 - 2022	2022 - 2023
							0	0	0	0	0	
DT4209172	OVERTOWN GREENWAY ALONG NW 11 ST			BIKE PATH/TRAIL		\$953	\$115	Proposed Funding (in \$000s)				
4209172	FROM NW 7 AVE	TO E OF NW 12 AVE	0.0	A1-193	6-56			2018 - 2019	2019 - 2020	2020 - 2021	2021 - 2022	2022 - 2023
							838	0	0	0	0	
DT4295362	DISTRICTWIDE (ADA) PUSHBUTTON CONSTRUCTION			PEDESTRIAN SAFETY IMPROVEMENT		\$872	\$872	Proposed Funding (in \$000s)				
4295362			0.0	A1-273	5-5			2018 - 2019	2019 - 2020	2020 - 2021	2021 - 2022	2022 - 2023
							0	0	0	0	0	
DT4295363	DISTRICTWIDE (ADA) PUSHBUTTON CONSTRUCTION			PEDESTRIAN SAFETY IMPROVEMENT		\$759	\$759	Proposed Funding (in \$000s)				
4295363			0.0	A1-274	5-5			2018 - 2019	2019 - 2020	2020 - 2021	2021 - 2022	2022 - 2023
							0	0	0	0	0	
DT4295364	DISTRICTWIDE (ADA) PUSHBUTTON CONSTRUCTION			PEDESTRIAN SAFETY IMPROVEMENT		\$832	\$0	Proposed Funding (in \$000s)				
4295364			0.0	A1-274	5-5			2018 - 2019	2019 - 2020	2020 - 2021	2021 - 2022	2022 - 2023
							832	0	0	0	0	


MIAMI-DADE TRANSPORTATION PLANNING ORGANIZATION
TRANSPORTATION IMPROVEMENT PROGRAM
NON-MOTORIZED COMPONENT

Responsible Agency: FL Dept. of Transportation

TPO Project No	Facility/Project Name		Bicycle Accom.	Type of Work		Project Cost (\$000s)	Prior Years Cost (\$000s)					
Agency Project No	From /Location	To /Location	Length (miles)	Cross-Ref. TIP Book Page No.	L RTP Ref							
DT4295366	DISTRICTWIDE (ADA) PUSHBUTTON CONSTRUCTION			PEDESTRIAN SAFETY IMPROVEMENT		\$902	\$0	Proposed Funding (in \$000s)				
4295366			0.0	A1-275	5-5			2018 - 2019	2019 - 2020	2020 - 2021	2021 - 2022	2022 - 2023
							0	0	0	0	902	
DT4346871	VILLAGE OF PINECREST CITYWIDE BICYCLING IMPROVEMENTS			BIKE PATH/TRAIL		\$1,300	\$50	Proposed Funding (in \$000s)				
4346871			0.0	A1-587	6-54			2018 - 2019	2019 - 2020	2020 - 2021	2021 - 2022	2022 - 2023
							1,250	0	0	0	0	
DT4355012	UNDERLINE SEGMENT A			BIKE PATH/TRAIL		\$9,455	\$1,450	Proposed Funding (in \$000s)				
4355012	FROM SW 13 ST	TO SW 19 AVE	0.0	A1-587	6-52			2018 - 2019	2019 - 2020	2020 - 2021	2021 - 2022	2022 - 2023
							8,005	0	0	0	0	
DT4355071	CITY OF MIAMI ALONG NW 17 ST			BIKE PATH/TRAIL		\$198	\$0	Proposed Funding (in \$000s)				
4355071	BETWEEN NW 7 AVE AND NW 9 AVE		0.0	A1-359	5-5			2018 - 2019	2019 - 2020	2020 - 2021	2021 - 2022	2022 - 2023
							0	0	198	0	0	
DT4355091	TOWN OF MIAMI LAKES TOWNWIDE BICYCLE/ PEDESTRIAN IMPROVEMENTS			BIKE PATH/TRAIL		\$1,402	\$200	Proposed Funding (in \$000s)				
4355091			0.0	A1-360	6-54			2018 - 2019	2019 - 2020	2020 - 2021	2021 - 2022	2022 - 2023
							1,202	0	0	0	0	


MIAMI-DADE TRANSPORTATION PLANNING ORGANIZATION
TRANSPORTATION IMPROVEMENT PROGRAM
NON-MOTORIZED COMPONENT

Responsible Agency: FL Dept. of Transportation

TPO Project No	Facility/Project Name	Bicycle Accom.	Type of Work		Project Cost (\$000s)	Prior Years Cost (\$000s)					
			From /Location	To /Location							
DT4366091	CITY OF MIAMI - METROMOVER STATION ACCESS IMPROVEMENTS		SIDEWALK		\$467	\$75	Proposed Funding (in \$000s)				
4366091		0.0	A1-393	5-5			2018 - 2019	2019 - 2020	2020 - 2021	2021 - 2022	2022 - 2023
							392	0	0	0	0
DT4366101	HOBIE ISLAND, NORTH SIDE, SHORELINE AND ROADWAY PROTECTION	Bike Lane	ROAD/SLOPE PROTECTION		\$3,548	\$0	Proposed Funding (in \$000s)				
4366101		0.7	A1-589	5-5			2018 - 2019	2019 - 2020	2020 - 2021	2021 - 2022	2022 - 2023
							3,548	0	0	0	0
DT4366102	HOBIE ISLAND, NORTH SIDE, SHORELINE AND ROADWAY PROTECTION PHASE II	Bike Lane	ROAD/SLOPE PROTECTION		\$3,548	\$0	Proposed Funding (in \$000s)				
4366102		0.0	A1-589	5-5			2018 - 2019	2019 - 2020	2020 - 2021	2021 - 2022	2022 - 2023
							0	0	3,548	0	0
DT4367361	CITY OF HIALEAH - WEST 4TH AVE SIDEWALK & GUARDRAIL IMPROVEMENTS		BIKE LANE/SIDEWALK		\$997	\$87	Proposed Funding (in \$000s)				
4367361		0.0	A1-395	5-5			2018 - 2019	2019 - 2020	2020 - 2021	2021 - 2022	2022 - 2023
							910	0	0	0	0
DT4367481	CITY OF MIAMI BEACH - MID-BEACH RECREATIONAL CORRIDOR PHASE III		BIKE PATH/TRAIL		\$13,005	\$0	Proposed Funding (in \$000s)				
4367481		0.0	A1-396	6-4			2018 - 2019	2019 - 2020	2020 - 2021	2021 - 2022	2022 - 2023
							13,005	0	0	0	0


MIAMI-DADE TRANSPORTATION PLANNING ORGANIZATION
TRANSPORTATION IMPROVEMENT PROGRAM
NON-MOTORIZED COMPONENT

Responsible Agency: FL Dept. of Transportation

TPO Project No	Facility/Project Name		Bicycle Accom.	Type of Work		Project Cost (\$000s)	Prior Years Cost (\$000s)					
Agency Project No	From /Location	To /Location	Length (miles)	Cross-Ref.TIP Book Page No.	L RTP Ref							
DT4367541	SNAKE CREEK TRAIL UNDERPASS PRELIMINARY ENGINEERING STUDY			PEDESTRIAN/WILDLIFE UNDERPASS		\$305	\$0	Proposed Funding (in \$000s)				
4367541			0.0	A1-397	5-5			2018 - 2019	2019 - 2020	2020 - 2021	2021 - 2022	2022 - 2023
							0	305	0	0	0	
DT4379161	SR 934/NORMANDY DR			PEDESTRIAN SAFETY IMPROVEMENT		\$861	\$241	Proposed Funding (in \$000s)				
4379161	AT RUE GRANVILLE		0.1	A1-401	5-5			2018 - 2019	2019 - 2020	2020 - 2021	2021 - 2022	2022 - 2023
							620	0	0	0	0	
DT4379162	SR 934/NORMANDY DR AND RUE VENDOME			PEDESTRIAN SAFETY IMPROVEMENT		\$763	\$190	Proposed Funding (in \$000s)				
4379162			1.0	A1-402	5-5			2018 - 2019	2019 - 2020	2020 - 2021	2021 - 2022	2022 - 2023
							573	0	0	0	0	
DT4379221	SR 9/NW 27 AVE			PEDESTRIAN SAFETY IMPROVEMENT		\$1,148	\$235	Proposed Funding (in \$000s)				
4379221	FROM NW 23 ST TO NW 26 ST		0.2	A1-406	5-5			2018 - 2019	2019 - 2020	2020 - 2021	2021 - 2022	2022 - 2023
							913	0	0	0	0	
DT4381471	SAFE RTS TO SCHOOL: ARCH CRK,E.M.HARTNR,LAKEVW ES;N MIAMI,J.DIEGO MIDL			BIKE LANE/SIDEWALK		\$678	\$82	Proposed Funding (in \$000s)				
4381471			0.0	A1-591	6-50			2018 - 2019	2019 - 2020	2020 - 2021	2021 - 2022	2022 - 2023
							0	596	0	0	0	


MIAMI-DADE TRANSPORTATION PLANNING ORGANIZATION
TRANSPORTATION IMPROVEMENT PROGRAM
NON-MOTORIZED COMPONENT

Responsible Agency: FL Dept. of Transportation

TPO Project No	Facility/Project Name	Bicycle Accom.	Type of Work		Project Cost (\$000s)	Prior Years Cost (\$000s)					
Agency Project No	From /Location To /Location	Length (miles)	Cross-Ref.TIP Book Page No.	L RTP Ref							
DT4381601	SAFE RTS TO SCHOOL; CORAL REEF, HOWARD DR AND PERRINE		PEDESTRIAN SAFETY IMPROVEMENT		\$922	\$70	Proposed Funding (in \$000s)				
4381601		0.0	A1-591	6-50			2018 - 2019	2019 - 2020	2020 - 2021	2021 - 2022	2022 - 2023
							852	0	0	0	0
DT4381621	SAFE RTS TO SCHOOL; KEY BISCAYNE K8		PEDESTRIAN SAFETY IMPROVEMENT		\$848	\$89	Proposed Funding (in \$000s)				
4381621		0.0	A1-592	6-50			2018 - 2019	2019 - 2020	2020 - 2021	2021 - 2022	2022 - 2023
							0	759	0	0	0
DT4381631	SAFE RTS TO SCHOOL; COMSTOCK ES, GRATGNY ES, AND HIBISCUS ES		PEDESTRIAN SAFETY IMPROVEMENT		\$640	\$78	Proposed Funding (in \$000s)				
4381631		0.0	A1-593	6-50			2018 - 2019	2019 - 2020	2020 - 2021	2021 - 2022	2022 - 2023
							0	562	0	0	0
DT4381651	SAFE RTS TO SCHOOL; CRESTVW ES; EDISON PK K8 CTR; LORAH PK ES, SWEETWTR ES		PEDESTRIAN SAFETY IMPROVEMENT		\$795	\$96	Proposed Funding (in \$000s)				
4381651		0.0	A1-594	6-50			2018 - 2019	2019 - 2020	2020 - 2021	2021 - 2022	2022 - 2023
							0	699	0	0	0
DT4386621	CITY OF CORAL GABLES - ALHAMBRA CIRCLE BIKE LANES		BIKE LANE/SIDEWALK		\$783	\$0	Proposed Funding (in \$000s)				
4386621		0.0	A1-595	5-5			2018 - 2019	2019 - 2020	2020 - 2021	2021 - 2022	2022 - 2023
							0	90	693	0	0


MIAMI-DADE TRANSPORTATION PLANNING ORGANIZATION
TRANSPORTATION IMPROVEMENT PROGRAM
NON-MOTORIZED COMPONENT

Responsible Agency: FL Dept. of Transportation

TPO Project No	Facility/Project Name	Bicycle Accom.	Type of Work		Project Cost (\$000s)	Prior Years Cost (\$000s)					
Agency Project No	From /Location To /Location	Length (miles)	Cross-Ref. TIP Book Page No.	L RTP Ref							
DT4386631	TOWN OF MIAMI LAKES G.R.E.E.N		BIKE PATH/TRAIL		\$435	\$85	Proposed Funding (in \$000s)				
4386631		0.0	A1-596	6-54			2018 - 2019	2019 - 2020	2020 - 2021	2021 - 2022	2022 - 2023
							350	0	0	0	0
DT4386651	MIAMI SHORES - MULTIMODAL MOBILITY IMPROVEMENTS		BIKE PATH/TRAIL		\$606	\$75	Proposed Funding (in \$000s)				
4386651		0.0	A1-596	6-54			2018 - 2019	2019 - 2020	2020 - 2021	2021 - 2022	2022 - 2023
							0	531	0	0	0
DT4386671	BLACK CREEK TRAIL SEGMENT B PHASE I		BIKE PATH/TRAIL		\$1,247	\$431	Proposed Funding (in \$000s)				
4386671		0.0	A1-597	6-54			2018 - 2019	2019 - 2020	2020 - 2021	2021 - 2022	2022 - 2023
							0	0	816	0	0
DT4386681	CITY OF NORTH MIAMI - NE 8TH AVE GREEN TRAIL		BIKE PATH/TRAIL		\$1,409	\$0	Proposed Funding (in \$000s)				
4386681		0.0	A1-598	6-54			2018 - 2019	2019 - 2020	2020 - 2021	2021 - 2022	2022 - 2023
							110	0	1,299	0	0
DT4386691	TOWN OF CUTLER BAY BIKE/PED FACILITY IMPROVEMENTS		BIKE PATH/TRAIL		\$524	\$100	Proposed Funding (in \$000s)				
4386691		0.0	A1-599	6-54			2018 - 2019	2019 - 2020	2020 - 2021	2021 - 2022	2022 - 2023
							0	424	0	0	0


MIAMI-DADE TRANSPORTATION PLANNING ORGANIZATION
TRANSPORTATION IMPROVEMENT PROGRAM
NON-MOTORIZED COMPONENT

Responsible Agency: FL Dept. of Transportation

TPO Project No	Facility/Project Name	Bicycle Accom.	Type of Work		Project Cost (\$000s)	Prior Years Cost (\$000s)					
Agency Project No	From /Location To /Location	Length (miles)	Cross-Ref. TIP Book Page No.	LRTP Ref							
DT4386731	CITY OF SOUTH MIAMI SW 62 AVE PED AND BIKE MOBILITY ENHANCEMENTS		BIKE PATH/TRAIL		\$604	\$100	Proposed Funding (in \$000s)				
4386731		0.0	A1-600	6-54			2018 - 2019	2019 - 2020	2020 - 2021	2021 - 2022	2022 - 2023
							0	504	0	0	0
DT4395221	SR 916/NW 135 ST		PEDESTRIAN SAFETY IMPROVEMENT		\$624	\$85	Proposed Funding (in \$000s)				
4395221	BETWEEN CAIRO LANE & SESAME ST	0.2	A1-419	5-5			2018 - 2019	2019 - 2020	2020 - 2021	2021 - 2022	2022 - 2023
							50	489	0	0	0
DT4398941	SAFE RTS TO SCHOOL; CARRIE MEEK/WESTVW, FLAGAMI, H.O. SIBLEY & SHADOWLWN		SIDEWALK		\$783	\$97	Proposed Funding (in \$000s)				
4398941		0.0	A1-420	6-50			2018 - 2019	2019 - 2020	2020 - 2021	2021 - 2022	2022 - 2023
							0	0	686	0	0
DT4398951	SAFE RTS TO SCHOOL; BUNCHE PK ELM, MIA GDN ELM, MYRTLE GRV K8 & TWIN LK		SIDEWALK		\$393	\$53	Proposed Funding (in \$000s)				
4398951		0.0	A1-421	6-50			2018 - 2019	2019 - 2020	2020 - 2021	2021 - 2022	2022 - 2023
							0	0	340	0	0
DT4398961	SAFE RTS TO SCHOOL; FLORIDA CITY ELEMENTARY AND ROBERT R. MOTON ELEM.		SIDEWALK		\$459	\$0	Proposed Funding (in \$000s)				
4398961		0.0	A1-422	6-50			2018 - 2019	2019 - 2020	2020 - 2021	2021 - 2022	2022 - 2023
							61	0	398	0	0


MIAMI-DADE TRANSPORTATION PLANNING ORGANIZATION
TRANSPORTATION IMPROVEMENT PROGRAM
NON-MOTORIZED COMPONENT

Responsible Agency: FL Dept. of Transportation

TPO Project No	Facility/Project Name	Bicycle Accom.	Type of Work		Project Cost (\$000s)	Prior Years Cost (\$000s)					
Agency Project No	From /Location To /Location	Length (miles)	Cross-Ref.TIP Book Page No.	L RTP Ref							
DT4398971	SAFE RTS TO SCHOOL; NORMAN S EDELCUP K8 CENTER		SIDEWALK		\$232	\$0	Proposed Funding (in \$000s)				
4398971		0.0	A1-422	6-50			2018 - 2019	2019 - 2020	2020 - 2021	2021 - 2022	2022 - 2023
							34	0	198	0	0
DT4398991	BISCAYNE EVERGLADES GREENWAY		BIKE PATH/TRAIL		\$2,055	\$211	Proposed Funding (in \$000s)				
4398991	FROM EAST MOWRY DR TO SW 137 AVE	0.0	A1-602	6-52			2018 - 2019	2019 - 2020	2020 - 2021	2021 - 2022	2022 - 2023
							1,844	0	0	0	0
DT4403031	ATLANTIC GREENWAY TRAIL		BIKE PATH/TRAIL		\$4,005	\$3,005	Proposed Funding (in \$000s)				
4403031	FROM SOUTH POINTE PARK TO 87 TER	0.0	A1-603	6-52			2018 - 2019	2019 - 2020	2020 - 2021	2021 - 2022	2022 - 2023
							1,000	0	0	0	0
DT4412341	SAFE RTS TO SCHOOL; RAINBW PK,GLDN GLDS,LK STVNS ELE,NO.CO.K-8,BENFRNK K-8		PEDESTRIAN SAFETY IMPROVEMENT		\$1,380	\$0	Proposed Funding (in \$000s)				
4412341		0.0	A1-477	6-50			2018 - 2019	2019 - 2020	2020 - 2021	2021 - 2022	2022 - 2023
							0	0	0	1,380	0
DT4412351	SAFE RTS TO SCHOOL; NORWOOD,DANTE FASCELL,CHRLS HADLEY,MAE WALTERS,REEVES		PEDESTRIAN SAFETY IMPROVEMENT		\$215	\$0	Proposed Funding (in \$000s)				
4412351		0.0	A1-477	6-50			2018 - 2019	2019 - 2020	2020 - 2021	2021 - 2022	2022 - 2023
							0	0	0	215	0

MIAMI-DADE TRANSPORTATION PLANNING ORGANIZATION
TRANSPORTATION IMPROVEMENT PROGRAM
NON-MOTORIZED COMPONENT

Responsible Agency: FL Dept. of Transportation

TPO Project No	Facility/Project Name	Bicycle Accom.	Type of Work		Project Cost (\$000s)	Prior Years Cost (\$000s)					
Agency Project No	From /Location To /Location	Length (miles)	Cross-Ref. TIP Book Page No.	L RTP Ref							
DT4416371	VILLAGE OF PALMETTO BAY - SW 82 AVE COMMUTER ACCESS		BIKE LANE/SIDEWALK		\$303	\$0	Proposed Funding (in \$000s)				
4416371		0.0	A1-478	5-5			2018 - 2019	2019 - 2020	2020 - 2021	2021 - 2022	2022 - 2023
							0	0	303	0	0
DT4416391	SNAPPER CREEK TRAIL SEGMENT B PHASE 1		BIKE PATH/TRAIL		\$121	\$0	Proposed Funding (in \$000s)				
4416391		0.0	A1-603	6-54			2018 - 2019	2019 - 2020	2020 - 2021	2021 - 2022	2022 - 2023
							121	0	0	0	0
DT4416401	CITY OF CORAL GABLES - LAST MILE TRANSIT STOP IMPROVEMENTS		SIDEWALK		\$2,003	\$0	Proposed Funding (in \$000s)				
4416401		0.0	A1-604	5-5			2018 - 2019	2019 - 2020	2020 - 2021	2021 - 2022	2022 - 2023
							0	164	0	1,839	0
DT4416471	TOWN OF MIAMI LAKES - NW 79TH COURT TRANSPORTATION IMPROVEMENTS PROJECT		BIKE LANE/SIDEWALK		\$1,899	\$0	Proposed Funding (in \$000s)				
4416471		0.0	A1-604	5-5			2018 - 2019	2019 - 2020	2020 - 2021	2021 - 2022	2022 - 2023
							0	0	205	0	1,694
DT4416491	CITY OF HOMESTEAD - BISCAYNE EVERGLADES GREENWAY		BIKE PATH/TRAIL		\$1,753	\$0	Proposed Funding (in \$000s)				
4416491		0.0	A1-605	6-52			2018 - 2019	2019 - 2020	2020 - 2021	2021 - 2022	2022 - 2023
							0	0	200	0	1,553

MIAMI-DADE TRANSPORTATION PLANNING ORGANIZATION
 TRANSPORTATION IMPROVEMENT PROGRAM
 NON-MOTORIZED COMPONENT


Responsible Agency:

TPO Project No	Facility/Project Name		Bicycle Accom.	Type of Work		Project Cost (\$000s)	Prior Years Cost (\$000s)	
Agency Project No	From /Location	To /Location	Length (miles)	Cross-Ref. TIP Book Page No.	LRTP Ref			

Yearly Totals	39,231	5,608	17,369	4,019	4,329
5 Year TIP Total				\$70,556	

MIAMI-DADE TRANSPORTATION PLANNING ORGANIZATION
TRANSPORTATION IMPROVEMENT PROGRAM
NON-MOTORIZED COMPONENT

Responsible Agency: Miami-Dade Dept. of Transportation and Public Works

TPO Project No	Facility/Project Name	Bicycle Accom.	Type of Work		Project Cost (\$000s)	Prior Years Cost (\$000s)	
Agency Project No	From /Location To /Location	Length (miles)	Cross-Ref.TIP Book Page No.	L RTP Ref			

PW0000106	South Bayshore Drive	Bike Lane	Roadway improvements, drainage, water main installation.		\$17,369	\$6,000	Proposed Funding (in \$000s)				
106	Darwin Street Mercy Way	1.4	A5-22	5-5			2018 - 2019	2019 - 2020	2020 - 2021	2021 - 2022	2022 - 2023
							9,000	0	0	0	0

PW0000110	NW 97 Avenue	Wide Curb Lane	New 4 lanes		\$3,630	\$3,630	Proposed Funding (in \$000s)				
110	NW 138 Street NW 154 Street	1.0	A5-41	6-12			2018 - 2019	2019 - 2020	2020 - 2021	2021 - 2022	2022 - 2023


PW0000131	SW 152 Street	Other	Widen from 2 to 4 lanes		\$6,825	\$6,825	Proposed Funding (in \$000s)				
131	SW 157 Avenue SW 147 Avenue	1.0	A5-63	6-14			2018 - 2019	2019 - 2020	2020 - 2021	2021 - 2022	2022 - 2023

PW0000149	SW 268 Street	Bike Lane	Continuous left turn lane along SW 268 Street, water main installation		\$16,951	\$10,598	Proposed Funding (in \$000s)				
149	US-1 SW 112 Avenue	3.5	A5-88	5-5			2018 - 2019	2019 - 2020	2020 - 2021	2021 - 2022	2022 - 2023
							4,354	0	0	0	0

PW0000215	SW 264 Street	Bike Lane	New 2 lane road with center turn lane		\$2,320	\$2,320	Proposed Funding (in \$000s)				
215	SW 147 Avenue US-1	0.2	A5-87	5-5			2018 - 2019	2019 - 2020	2020 - 2021	2021 - 2022	2022 - 2023


MIAMI-DADE TRANSPORTATION PLANNING ORGANIZATION
TRANSPORTATION IMPROVEMENT PROGRAM
NON-MOTORIZED COMPONENT

Responsible Agency: Miami-Dade Dept. of Transportation and Public Works

TPO Project No	Facility/Project Name		Bicycle Accom.	Type of Work		Project Cost (\$000s)	Prior Years Cost (\$000s)					
Agency Project No	From /Location	To /Location	Length (miles)	Cross-Ref. TIP Book Page No.	L RTP Ref							
PW000304a	NW 37 Ave		Wide Curb Lane	Widen from 2 to 5 lanes		\$18,198	\$1,638	Proposed Funding (in \$000s)				
20040330	North River Dr	NW 79 St	2.7	A7-2	6-10			2018 - 2019	2019 - 2020	2020 - 2021	2021 - 2022	2022 - 2023
							4,500	6,510	4,310	1,240	0	
PW000306a	NE 2 Avenue		Bike Lane	Street/Traffic Operational Improv.		\$6,445	\$579	Proposed Funding (in \$000s)				
20040386	NE 20 Street	NE 36 Street	1.0	A7-3	5-5			2018 - 2019	2019 - 2020	2020 - 2021	2021 - 2022	2022 - 2023
							2,028	1,919	1,919	0	0	
PW000315a	South Bayshore Drive		Bike Lane	Roadway Improvements, Drainage		\$17,369	\$446	Proposed Funding (in \$000s)				
20040370	Darwin Street	Mercy Way	1.4	A7-8	5-5			2018 - 2019	2019 - 2020	2020 - 2021	2021 - 2022	2022 - 2023
							48	20	0	0	0	
PW000338	Street Light Retrofits			Safety retrofitting of existing street		\$6,118	\$4,562	Proposed Funding (in \$000s)				
338	Various locations		0.0	A7-18	5-5			2018 - 2019	2019 - 2020	2020 - 2021	2021 - 2022	2022 - 2023
							750	806	0	0	0	
PW000445	NE 2 Avenue		Bike Lane	Street/Traffic Operational Improv.		\$11,394	\$6,231	Proposed Funding (in \$000s)				
445	NE 69 Street	West Little River Canal	1.0	A7-3	5-5			2018 - 2019	2019 - 2020	2020 - 2021	2021 - 2022	2022 - 2023
							3,505	5,045	0	0	0	


MIAMI-DADE TRANSPORTATION PLANNING ORGANIZATION
TRANSPORTATION IMPROVEMENT PROGRAM
NON-MOTORIZED COMPONENT

Responsible Agency: Miami-Dade Dept. of Transportation and Public Works

TPO Project No	Facility/Project Name		Bicycle Accom.	Type of Work		Project Cost (\$000s)	Prior Years Cost (\$000s)					
PW000722	SW 216 Street		Bike Lane	Drainage improvements design		\$11,863	\$80	Proposed Funding (in \$000s)				
722	SW 127 Avenue	HEFT	2.0	A5-87	5-5			2018 - 2019	2019 - 2020	2020 - 2021	2021 - 2022	2022 - 2023
PW000723	SW 328 Street		Bike Lane	Roadway improvements		\$8,196	\$8,196	Proposed Funding (in \$000s)				
723	SW 187 Avenue	US-1	1.2	A5-88	5-5			2018 - 2019	2019 - 2020	2020 - 2021	2021 - 2022	2022 - 2023
PW000744	NW 58 Street		Wide Curb Lane	Road reconstruction		\$12,127	\$12,127	Proposed Funding (in \$000s)				
744	NW 97 Avenue	SR 826	2.0	A5-2	6-24			2018 - 2019	2019 - 2020	2020 - 2021	2021 - 2022	2022 - 2023
PW000747	NE 16 Avenue		Bike Lane	Widen to 3 lanes		\$5,961	\$5,961	Proposed Funding (in \$000s)				
747	NE 123 Street	NE 135 Street	0.8	A5-41	6-20			2018 - 2019	2019 - 2020	2020 - 2021	2021 - 2022	2022 - 2023
PW000751	NW 97 Avenue		Bike Lane	Widen from 2 to 4 lanes		\$5,807	\$5,807	Proposed Funding (in \$000s)				
751	NW 58 Street	NW 70 Street	0.8	A5-4	6-12			2018 - 2019	2019 - 2020	2020 - 2021	2021 - 2022	2022 - 2023


MIAMI-DADE TRANSPORTATION PLANNING ORGANIZATION
TRANSPORTATION IMPROVEMENT PROGRAM
NON-MOTORIZED COMPONENT

Responsible Agency: Miami-Dade Dept. of Transportation and Public Works

TPO Project No	Facility/Project Name		Bicycle Accom.	Type of Work		Project Cost (\$000s)	Prior Years Cost (\$000s)					
	Agency Project No	From /Location	To /Location	Length (miles)	Cross-Ref. TIP Book Page No.							
PW000764	W Dixie Highway		Other	Widen from 2 to 4 lanes		\$9,935	\$9,935	Proposed Funding (in \$000s)				
764	NE 163 Street	NE 175 Street	0.8	A5-43	6-20			2018 - 2019	2019 - 2020	2020 - 2021	2021 - 2022	2022 - 2023
PW000775	SW 136 Street East of SW 72 Avenue		Paved Shoulder	Bridge replacement (#874420)		\$2,322	\$2,322	Proposed Funding (in \$000s)				
775			0.0	A5-63	5-5			2018 - 2019	2019 - 2020	2020 - 2021	2021 - 2022	2022 - 2023
PW000786	Tamiami Canal Bridge Replacement		Other	Bridge replacement (#874135)		\$41,551	\$10,415	Proposed Funding (in \$000s)				
786			0.0	A5-24	5-5			2018 - 2019	2019 - 2020	2020 - 2021	2021 - 2022	2022 - 2023
PW000860	NW 97 Avenue		Bike Lane	Widen from 2 to 4 lanes		\$3,351	\$3,351	Proposed Funding (in \$000s)				
000860	NW 52 Street	NW 58 Street	0.4	A5-3	6-12			2018 - 2019	2019 - 2020	2020 - 2021	2021 - 2022	2022 - 2023
PW000924	Underline			Pedestrian/bicycle improvements		\$11,991	\$3,491	Proposed Funding (in \$000s)				
000924	Dadeland South	Miami River	9.6	A5-24	6-52			2018 - 2019	2019 - 2020	2020 - 2021	2021 - 2022	2022 - 2023
							5,118	2,882	0	0	0	


MIAMI-DADE TRANSPORTATION PLANNING ORGANIZATION
TRANSPORTATION IMPROVEMENT PROGRAM
NON-MOTORIZED COMPONENT

Responsible Agency: Miami-Dade Dept. of Transportation and Public Works

TPO Project No	Facility/Project Name		Bicycle Accom.	Type of Work		Project Cost (\$000s)	Prior Years Cost (\$000s)					
PW000955	SW 42 Avenue and Coral Gables Canal		Paved Shoulder	Bridge replacement (#874275)		\$4,592	\$4,592	Proposed Funding (in \$000s)				
000955			0.0	A5-102	5-5			2018 - 2019	2019 - 2020	2020 - 2021	2021 - 2022	2022 - 2023
PW000963	Ludlam Bikepath			Bikepath		\$5,775	\$2,500	Proposed Funding (in \$000s)				
000963	Dadeland North	NW 12 Street	6.4	A5-5	6-54			2018 - 2019	2019 - 2020	2020 - 2021	2021 - 2022	2022 - 2023
PW000964	Ludlam Bikepath			Bikepath		\$5,775	\$500	Proposed Funding (in \$000s)				
000964	Dadeland North	NW 12 Street	6.4	A5-23	6-54			2018 - 2019	2019 - 2020	2020 - 2021	2021 - 2022	2022 - 2023
PW000993	SW 137 Avenue		Bike Lane	Completion as two (2) continuous lanes		\$20,675	\$286	Proposed Funding (in \$000s)				
000993	US-1	SW 200 Street	0.0	A5-86	6-14			2018 - 2019	2019 - 2020	2020 - 2021	2021 - 2022	2022 - 2023
PW20040343	SW 137 Ave		Bike Lane	Completion as two (2) continuous lanes		\$20,675	\$10,235	Proposed Funding (in \$000s)				
20040343	US-1	SW 200 St	3.0	A7-9	6-14			2018 - 2019	2019 - 2020	2020 - 2021	2021 - 2022	2022 - 2023
							7,215	2,939	0	0	0	

MIAMI-DADE TRANSPORTATION PLANNING ORGANIZATION
TRANSPORTATION IMPROVEMENT PROGRAM
NON-MOTORIZED COMPONENT

Responsible Agency: Miami-Dade Dept. of Transportation and Public Works

TPO Project No	Facility/Project Name		Bicycle Accom.	Type of Work		Project Cost (\$000s)	Prior Years Cost (\$000s)					
Agency Project No	From /Location	To /Location	Length (miles)	Cross-Ref. TIP Book Page No.	LRTP Ref							
PW20040344	SW 137 Ave		Bike Lane	Widen from 2 to 4 lanes		\$8,502	\$1,415	Proposed Funding (in \$000s)				
20040344	SR-821 (HEFT)	US-1	1.7	A7-9	6-14			2018 - 2019	2019 - 2020	2020 - 2021	2021 - 2022	2022 - 2023
							3,927	3,160	0	0	0	


PW20040348	SW 216 Street		Bike Lane	Curb & Gutter, Traffic Operational Improv.		\$11,863	\$2,237	Proposed Funding (in \$000s)				
20040348	HEFT	SW 127 Avenue	2.0	A7-11	5-5			2018 - 2019	2019 - 2020	2020 - 2021	2021 - 2022	2022 - 2023
							4,460	4,460	626	0	0	

PW671605	SW 328 St		Wide Curb Lane	Widen from 2 to 4 lanes		\$12,010	\$12,010	Proposed Funding (in \$000s)				
671605	US-1	SW 162 Ave	1.4	A5-89	6-14			2018 - 2019	2019 - 2020	2020 - 2021	2021 - 2022	2022 - 2023

Yearly Totals	44,905	27,741	6,855	1,240	0
5 Year TIP Total				\$80,741	

MIAMI-DADE TRANSPORTATION PLANNING ORGANIZATION
TRANSPORTATION IMPROVEMENT PROGRAM
NON-MOTORIZED COMPONENT

Responsible Agency: Miami-Dade Dept. of Transportation and Public Works (Transit)

TPO Project No	Facility/Project Name	Bicycle Accom.	Type of Work		Project Cost (\$000s)	Prior Years Cost (\$000s)	
Agency Project No	From /Location To /Location	Length (miles)	Cross-Ref. TIP Book Page No.	L RTP Ref			

TA0000054	Kendall Park-and Ride Facility	Other	Construction of 183 Parking spaces in the Park & Ride Facility		\$2,008	\$1,668	Proposed Funding (in \$000s)				
							2018 - 2019	2019 - 2020	2020 - 2021	2021 - 2022	2022 - 2023
54	SW 127 Ave/ SW 88 St (Kendall)	0.0	A11-14	6-10			340	0	0	0	0

TA0000093	Track & Guideway Rehabilitation	Other	Rehabilitate Guideway		\$45,699	\$37,472	Proposed Funding (in \$000s)				
							2018 - 2019	2019 - 2020	2020 - 2021	2021 - 2022	2022 - 2023
93	Various	0.0	A11-17	5-5			3,250	3,590	1,387	0	0

TA0000097	MDT Infrastructure Renewal Program	Other	Infrastructure Renewal		\$147,500	\$85,000	Proposed Funding (in \$000s)				
							2018 - 2019	2019 - 2020	2020 - 2021	2021 - 2022	2022 - 2023
97		0.0	A11-17	C-6			12,500	12,500	12,500	12,500	12,500

TA000103	The Underline- MPATH / BRICKELL Backyard Project	0.0	Engineering / Construction		\$10,535	\$4,588	Proposed Funding (in \$000s)				
							2018 - 2019	2019 - 2020	2020 - 2021	2021 - 2022	2022 - 2023
000103	Brickell Metrorail Station SW 13 Street		A11-2	6-52			3,109	2,347	491	0	0

Yearly Totals	19,199	18,437	14,378	12,500	12,500
5 Year TIP Total			\$77,014		

MIAMI-DADE TRANSPORTATION PLANNING ORGANIZATION
 TRANSPORTATION IMPROVEMENT PROGRAM
 NON-MOTORIZED COMPONENT

Responsible Agency:

TPO Project No	Facility/Project Name		Bicycle Accom.	Type of Work		Project Cost (\$000s)	Prior Years Cost (\$000s)
Agency Project No	From /Location	To /Location	Length (miles)	Cross-Ref. TIP Book Page No.	LRTP Ref		

TOTAL - ALL PROJECTS

	Proposed Funding (in \$000s)				
	2018 - 2019	2019 - 2020	2020 - 2021	2021 - 2022	2022 - 2023
Yearly Totals	17,759	51,786	38,602	17,759	16,829
5 Year TIP Total					\$228,311