

TRANSPORTATION IMPROVEMENT PROGRAM

TP 
Miami-Dade Transportation
Planning Organization

a document prepared by the

2018

**TRANSPORTATION IMPROVEMENT PROGRAM
FISCAL YEARS 2017/2018 TO 2021/2022**

2018 – 2022 TIP

**TRANSPORTATION PLANNING ORGANIZATION
FOR THE MIAMI URBANIZED AREA**

2018 – 2022 TIP

This document was prepared by the Transportation Planning Organization for the Miami Urbanized Area in collaboration with the Florida Department of Transportation; Miami-Dade Expressway Authority; Florida's Turnpike Enterprise; South Florida Regional Transportation Authority; Miami-Dade County Office of Strategic Business Management; Miami-Dade Department of Transportation and Public Works, Miami-Dade County Aviation Department; Miami-Dade Seaport Department; Miami-Dade League of Cities; Miami-Dade County Department of Regulatory and Economic Resources; and the Miami-Dade County Developmental Impact Committee.

The Miami-Dade TPO complies with the provisions of Title VI of the Civil Rights Act of 1964, which states: No person in the United States shall, on grounds of race, color, or national origin, be excluded from participation in, be denied the benefits of, or be subjected to discrimination under any program or activity receiving federal financial assistance. It is also the policy of the Miami-Dade TPO to comply with all of the requirements of the Americans with Disabilities Act. For materials in accessible format please call (305) 375-4507.

The preparation of this report has been financed in part from the U.S. Department of Transportation (USDOT) through the Federal Highway Administration (FHWA) and/or the Federal Transit Administration (FTA), the State Planning and Research Program (Section 505 of Title 23, U.S. Code) and Miami-Dade County, Florida. The contents of this report do not necessarily reflect the official views or policy of the U.S. Department of Transportation.

Transportation Planning Organization Governing Board

Voting Members

Esteban Bovo, Jr., Chairman
Francis Suarez, Vice Chairman

Bruno A. Barreiro	Perla T. Hantman	Philip Levine	Jeff Porter
Daniella Levine Cava	Carlos Hernandez	Roberto Martell	Rebeca Sosa
Jose “Pepe” Diaz	Sally A. Heyman	Joe A. Martinez	Senator Javier D. Souto
Audrey M. Edmonson	Barbara J. Jordan	Jean Monestime	Xavier L. Suarez
Oliver G. Gilbert, III	Smith Joseph	Dennis C. Moss	

Transportation Planning Council

Voting Members

Jesus Guerra, Chairperson, TPO Deputy Director

Julio Brea, P.E.	City of Homestead
Vacant	Miami-Dade League of Cities
Vacant	South Florida Regional Transportation Authority
Sandra Harris	City of Miami
Harold Desdunes, P.E.	Florida Department of Transportation District Six
Larry M. Spring Jr., CPA	City of North Miami
Dr. Emilio T. Gonzalez	Miami-Dade Aviation Department
Jorge E. Hernandez	City of Hialeah
Alice Bravo, P.E.	Transportation and Public Works
Juan Kuryla	Miami-Dade Seaport Department
Jack Osterholt	Regulatory and Economic Resources
Rudy Garcia, P.E.	Florida Department of Transportation District Six
Javier Rodriguez, P.E.	Miami-Dade Expressway Authority
Tom Ruiz	City of Miami Gardens
Lester Sola	Water and Sewer Department
Jose R.; Gonzalez, P.E.	City of Miami Beach
Michelle M. Lopez	Miami-Dade County Public Schools

TPO Secretariat

Aileen Bouclé, AICP, Executive Director



Miami-Dade Transportation
Planning Organization

Fiscal Years 2017/2018 - 2021/2022 Transportation Improvement Program

TABLE OF CONTENTS

<i>Subject</i>	<i>Page #</i>
Executive Summary	E-1
Resolution Approving Final TIP	R-1
Introduction	I-1
Fund Source Legend and Abbreviations	F-1
Work Phase Description Legend	W-1
Bicycle Accommodations Legend	B-1
Strategic Miami Area Rapid Transit (SMART) Plan	S-1
<u>PART ONE: 4-YEAR FEDERAL FUNDED PROJECT LISTING</u>	
Purpose, Contents, Project Selection and Concluding Statements	
4-Year Federally Funded Project Listing	F1-1
<u>PART TWO: 5-YEAR PROJECT LISTING</u>	
Funding Summary	
State Transportation System and Major Projects	A1-1
Florida's Turnpike Enterprise	A2-1
Miami-Dade Expressway Authority (MDX)	A3-1
Secondary Gas Tax Program	A4-1
Road Impact Fee	A5-1
Three Cents Capital Improvement Local Option Fuel Tax	A6-1
People's Transportation Plan Improvements	A7-1
Private Sector Improvements	A8-1
Aviation On-Site Improvements	A9-1
Multimodal Seaport Development	A10-1
Public Transportation Improvements	A11-1
South Florida Regional Transportation Authority (SFRTA)	A12-1
Non-Motorized Component	A13-1
Intelligent Transportation Systems (ITS)	A14-1
Transportation Disadvantaged Section (ADA)	A15-1
Congestion Management Process (CMP)	A16-1
Freight-Related Transportation Improvements	A17-1
Regionally Significant Transportation Improvements	A18-1
Public Private Partnership	A19-1

INDEX

Transportation Improvement Program (TIP)

Executive Summary



PORTMIAMI



Private Sector



Miami-Dade Transportation
Planning Organization



**Miami-Dade Transportation
Planning Organization**

Fiscal Years 2017/2018 - 2021/2022 Transportation Improvement Program

EXECUTIVE SUMMARY

The Transportation Improvement Program (TIP), a major document of the Transportation Planning Organization (TPO) for the Miami Urbanized area, specifies proposed transportation improvements to be implemented in Miami-Dade County over the coming five years. The primary emphasis of the TIP is on the first three years of the program. As required by federal regulations, projects receiving federal funds during the October 1, 2017 to September 30, 2022 time period are to be drawn from those listed in this document. In addition, projects not using federal funds, but which are part of the area's program of improvements, are shown in the TIP. Projects shown for FY 2018 and beyond, regardless of their funding source, are included as proposed. While it is anticipated that most of these projects will be implemented as programmed, they will be periodically evaluated by the TPO as the TIP is updated or amended as necessary. The projects in the TIP are also shown for a five-year time period. While the emphasis is on the first three years, presenting a five-year span allows for a more systematic forecast of funding needs during a five-year planning cycle and provides a more comprehensive view of the program for public information purposes. Included in the TIP are Intermodal, Highway, Transit, Aviation, Seaport and Non-Motorized improvements costing in excess of \$9.02 billion. Included are the following categories:

Funding Summary - Fiscal Years 2018 - 2022: (\$s in millions)

Highways - State Roads:

Primary (FDOT).....	\$	4,687	--	52.0%
Turnpike.....	\$	776	--	8.6%
Miami-Dade Expressway Authority.....	\$	556	--	6.2%
	\$	6,019		66.8%

County Roads:

Secondary.....	\$	83	--	0.9%
Road Impact Fee.....	\$	373	--	4.1%
People's Transportation Plan.....	\$	69	--	0.8%
Private Sector.....		TBD	--	N/A
	\$	525		5.8%

Local Option Gas Tax.....	\$	27	--	0.3%
Transit.....	\$	2,105	--	23.4%
Aviation.....	\$	187	--	2.1%
Seaport.....	\$	152	--	1.7%
	\$	2,471		27.4%
TOTAL	\$	9,015		100.0%

Executive Summary

South Florida Regional Transportation Authority (SFRTA) 5-year funding allocation of \$27 Million (SFRTA funding is allocated through FDOT District 4, even though it serves portions of Miami-Dade County).

Some \$4,687 million are programmed for the five-year period between FY 2018 and 2022 for State Road projects. In addition to major highway capacity improvements, an extensive program to renovate and resurface a number of deteriorating roads and bridges are also included.

The Secondary, Road Impact Fee, and People's Transportation Plan (PTP) Programs contain a number of key projects in the County Highway/Transit System costing just over \$525 million. Aviation improvements involve Miami International, Opa-Locka and Tamiami airports. Transit improvements involve a broad range of public transportation services and facilities. Seaport improvements consist of numerous new port facilities and major renovations and improvements to existing facilities. Funding for the implementation of several intermodal projects is also shown, as well as projects in the "non-motorized" category which includes improvements associated with pedestrian and bicycle facilities.

The FY 2018 TIP also includes a section titled "Unfunded Priority Needs." This section lists TPO priorities in addition to those already programmed in the TIP. The priority listing was developed for subsequent inclusion in the Transportation Improvement Program as new revenues become available. The TPO, in its role of preparing metropolitan transportation plans, will continue to assess critical transportation needs and priorities considered essential for the mobility of the urban population.

On December 4, 2015, President Obama signed into law the Fixing America's Surface Transportation Act, or "FAST Act". The FAST Act authorizes \$305 billion over fiscal years 2016 through 2020 for the Department's highway, highway and motor vehicle safety, public transportation, motor carrier safety, hazardous materials safety, rail, and research, technology and statistics programs. Overall, the FAST Act largely maintains current MAP-21 program structures and funding shares between highways and transit. It is a down-payment for building a 21st century transportation system.

The projects and priorities in this TIP are consistent with those in the adopted 2040 Transportation Plan. Because the 2040 Plan was found to conform to federal regulations and the Florida State Implementation Plan (SIP), the TPO has found this TIP to also conform to all relevant laws, regulations and plans.

Note: All \$ values represented in this document are in Year of Expenditure (YOE) dollars, as required by 23CFR450.324(h)
"Project costs reported in the TIP are in Year of Expenditure (YOE) dollars, which takes into account the inflation rate over the five years covered by the TIP."

National Park Service Funding for Everglades National Park Improvements:

The following information is hereby included in this Fiscal Year 2018-2022 Transportation Improvement Program, in accordance with 23CFR450.324(e).

These projects are located in federally owned lands in the Eastern United States and is funded with federal funds, outside of the Federal Highway Trust Fund, and the funding will not pass through the Florida Department of Transportation. There is no fiscal impact to the 2018-2022 TIP. These projects are included here for informational purposes. These projects are funded outside of the Federal Highway Trust Fund and the funding will not pass through the Florida Department of Transportation.

AWARD FISCAL YEAR	PROJECT	APPLICANT	DESCRIPTION	COUNTY	PRIMARY FUND SOURCE	TOTAL PROGRAM AMOUNT
2016	EVER_196127	National Park Service, Everglades National Park	Prepare National Environmental Policy Act (NEPA) for 10.7 miles of Tamiami Trail and Design/Build to build 2.66 mile section with bridge(s) Category: 4R Phase: Planned	MIAMI-DADE	Funding sources are FDOT, TIGER, DOI, and FLTP	More than \$10,000,000
2017	EVER_10(4)	National Park Service, Everglades National Park	Repair, mil and overlay paving/Main Park Road – Route 10 Category: LSR_3RL Phase: In-Design	MIAMI-DADE	Funding source FLTP	\$2,534,182

[Eastern Federal Lands Highway Division FY2017-2020 TIP Reference](#)

Public Involvement

Public involvement for the development of the TIP is received through regularly scheduled meetings of the TPO Governing Board and its advisory committees. A typical TIP Development cycle, in Miami-Dade County, follows the following timeline:

- The TIP process begins at the start of each federal fiscal year on October 1st. FDOT District 6 and Florida's Turnpike Enterprise presents to advisory committees a very Tentative Five-Year Work Program document.
- During the month of November, the Citizen's Transportation Advisory Committee (CTAC) and the TIP Development Committee endorse the Tentative Five Year Work Program. November public hearings are also scheduled for review and input to the FDOT District 6 Tentative Work Program in Miami-Dade and Monroe Counties.
- In December, the Transportation Planning Council (TPC) and the TPO Governing Board endorse the Tentative Five-Year Work Program.
- By mid- December, the Interactive TIP web tool opens to county transportation stakeholder agencies.
- During the months of January and February of each year, the TIP Development Committee meets weekly to advance, review and approve a Draft TIP. These meetings are open to the public.
- By Mid-March of each year, a printed Draft TIP Program document is available for Public review and input at the TPO Office. The Draft TIP is posted prominently on the TPO website at: <http://miamidadetpo.org/transportation-improvement-program.asp>
- By the end of March, a Citizen's TIP document is sent to CTAC and the TPC and a Draft TIP is posted to the TPO website for review and comment by the public. The Citizens TIP is a citizen user-friendly color booklet that condenses the big picture projects of that year's TIP, provide pictures, renderings and maps and educates user as to what is the TIP and what projects are underway and which ones have been completed from the previous year's TIP. The current 2017 Citizen's TIP is prominently posted on the TPO website at: <http://miamidadetpo.org/library/reports/tip/Citizens-Version/2018-transportation-improvement-program-citizens-version.pdf>
- Parallel to these efforts, the TPO has regularly scheduled meetings with the community where the Draft TIP is distributed. Favorable verbal comments have been received and citizens expressed their excitement having a Citizens Version of the program.
- The Draft TIP is included as information item on the April meeting agendas of the CTAC and the TPC. These meetings are open to public for comments and input.
 - TPC review of the Draft FY 2018-2022 TIP took place at their May 8th, 2017 meeting
 - CTAC review of the Draft FY 2018-2022 TIP took place at their May 3rd, 2017 meeting
- The TIP is advertised for public hearing.
- The Final Draft TIP is presented for approval on the May agendas of the TPC and CTAC committees. These meetings are open to the public.
 - CTAC approval of the 2018-2022 TIP took place at their May 8th, 2017 meeting
 - TPC approval of the FY 2018-2022 TIP took place at their June 12th, 2017 meeting

Executive Summary

- The TIP is regularly approved by the TPO Governing Board at their May meeting. In Miami-Dade County, the TPO Governing Board approves the Program Priorities concurrently with the TIP. This early approval allows FDOT for an early review of TPO Program Priorities in the development of their Tentative Work Program cycle.
 - TPO Governing Board approval of the FY 2018-2022 TIP took place at their June 22nd, 2017 meeting.
- The Miami-Dade TIP is sent in June to funding agencies for their review and input.

Transportation Improvement Program (TIP)

Resolution Approving Final TIP



PORTMIAMI



Private Sector



Miami-Dade Transportation
Planning Organization

TPO RESOLUTION #21-17

**RESOLUTION APPROVING THE FISCAL YEARS 2018-2022
TRANSPORTATION IMPROVEMENT PROGRAM AND URGING THE
MIAMI-DADE EXPRESSWAY AUTHORITY TO PRESENT AT THE NEXT
TRANSPORTATION PLANNING ORGANIZATION (TPO) GOVERNING
BOARD MEETING ITS FORMAL COMMITMENT TO ASSUME THE
PROJECT MANAGEMENT, WHICH SHALL INCLUDE FULL FUNDING
FOR THE DESIGN, CONSTRUCTION, OPERATION, AND MAINTENANCE,
OF ONE OF THE SIX (6) STRATEGIC MIAMI AREA RAPID TRANSIT
(SMART) PLAN CORRIDORS**

WHEREAS, the Interlocal Agreement creating and establishing the Metropolitan Planning Organization (MPO) for the Miami Urbanized Area requires that the MPO provide a structure to evaluate the adequacy of the transportation planning and programming process; and

WHEREAS, the FYs 2018-2022 Transportation Improvement Program details the programming of all intermodal, highway, transit, seaport, aviation, commuter rail and non-motorized transportation projects to be implemented during the 2018-2022 fiscal period in Miami-Dade County; and

WHEREAS, the Transportation Planning Council (TPC) has been established and charged with the responsibility and duty of fulfilling the aforementioned functions; and

WHEREAS, the TPC has reviewed the FYs 2018-2022 TIP, made a part hereof, and finds it consistent with the goals and objectives of the Transportation Plan for the Miami Urbanized Area,

**NOW, THEREFORE, BE IT RESOLVED BY THE GOVERNING BOARD OF THE
TRANSPORTATION PLANNING ORGANIZATION IN ITS ROLE AS THE MPO FOR THE MIAMI
URBANIZED AREA**, this Board hereby approves the attached Fiscal Years 2018-2022 Transportation Improvement Program and urges the Miami-Dade Expressway Authority to present at the next TPO Governing Board meeting its formal commitment to assume the project management, which shall include full funding for the design, construction, operation, and maintenance, of one of the six (6) Strategic Miami Area Rapid Transit (SMART) Plan corridors.

The adoption of the foregoing resolution was moved by Chairman Esteban L. Bovo, Jr. The motion was seconded by Vice Chairman Francis Suarez, and upon being put to a vote, the vote was as follows:


Chairman Esteban L. Bovo, Jr. - Aye
Vice Chairman Francis Suarez - Aye

Board Member Bruno A. Barreiro	- Aye	Board Member Daniella Levine Cava	- Aye
Board Member Jose "Pepe" Diaz	- Aye	Board Member Roberto Martell	- Aye
Board Member Audrey M. Edmonson	- Aye	Board Member Joe A. Martinez	- Aye
Board Member Oliver G. Gilbert, III	- Absent	Board Member Jean Monestime	- Absent
Board Member Perla Tabares Hantman	- Aye	Board Member Dennis C. Moss	- Aye
Board Member Carlos Hernandez	- Absent	Board Member Jeff Porter	- Aye
Board Member Sally A. Heyman	- Aye	Board Member Rebeca Sosa	- Aye
Board Member Barbara J. Jordan	- Aye	Board Member Javier D. Souto	- Absent
Board Member Smith Joseph	- Aye	Board Member Xavier L. Suarez	- Aye
Board Member Philip Levine	- Absent		

The Chairperson thereupon declared the resolution duly passed and approved this 22nd day of June, 2017.

TRANSPORTATION PLANNING ORGANIZATION

By Zainab Salim
Zainab Salim, Clerk
Miami-Dade TPO



Transportation Improvement Program (TIP)

Introduction



PORT MIAMI



Private Sector



Miami-Dade Transportation
Planning Organization



Miami-Dade Transportation
Planning Organization

Fiscal Years 2017/2018 - 2021/2022 Transportation Improvement Program

INTRODUCTION

Purpose

This document is prepared every year to fulfill Federal statutory requirements which provide that, as a condition to receive Federal funding, each urbanized area will have a continuing planning process that results in plans and programs consistent with the comprehensive development plan of the urbanized area. This document programs transportation projects that serve this purpose. The priorities established by this document express the policy decision of the Transportation Planning Organization (TPO) as to the order in which transportation improvements will be advanced during the program period. This document also fulfills Federal requirements in that the included projects are derived from the area's 2040 Long-Range Transportation Plan (LRTP) for inclusion in the program and addresses program requirements relating to the federal transportation law passed in July, 2012 titled "Moving Ahead for Progress in the 21st Century Act (MAP-21)". On December 4, 2015, President Obama signed into law the Fixing America's Surface Transportation Act, or "FAST Act". Overall, the FAST Act largely maintains current MAP-21 program structures and funding shares between highways and transit. It is a down-payment for building a 21st century transportation system.

Transportation Plan

The Metropolitan Planning Organization Board adopted under MPO Resolution #20-14, in October 23, 2014, the 2040 Miami-Dade LRTP. Projects from the area's adopted MPO 2040 LRTP have been included for advancement during this program period. The next major update of the LRTP to the year 2045 is due October, 2019. Major activities included are: support facilities for METRORAIL, express bus service, interstate highway projects, congestion management and non-motorized projects; express transit on managed lanes; arterial street improvements, aviation and seaport facilities, and additional bus transit and paratransit improvements, the construction of major intermodal facilities and the deployment of Intelligent Transportation System applications. The recommended improvement priorities of the adopted Long Range Transportation Plan provide the basis for preparing this document. The Plan presents the logical and systematically phased development of the area's transportation network and services to the year 2040. Transportation System Management (TSM) projects are proposed to be continued or expanded during Fiscal Years 2017/2018 through 2021/2022. The Miami-Dade Secondary Road Program and Road Impact Fee Program contain projects that are supportive of the areawide TSM effort. These included traffic flow improvements, provisions for preferential treatments of high occupancy vehicles where appropriate, improvements to intersection geometrics, lighting safety projects, and other related projects which provide for greater safety and better management of traffic flow and are supportive of on-going transportation demand management activities. TSM projects are consistently included in the preparation of project-adopted proposals in keeping with the TPO's commitment to fully develop TSM as a policy and investment strategy to continually enhance the mobility of the urban population. The Year 2040 Transportation Plan stresses the achievement of long-standing and fundamental planning

objectives. In addition to land-use considerations, the Plan addresses related issues involving the quality of the environment and the conservation of limited natural resources. These concerns are particularly important as revisions to the Adopted Components of the Comprehensive Development Master Plan (CDMP) for Miami-Dade County are periodically considered. An extensive public participation process is conducted during all major stages of Plan preparation and adoption and also during periods when Plan revisions are formally considered.

Citizens review activities are coordinated by the Citizens Transportation Advisory Committee (CTAC), a body appointed by the TPO Board to provide formal input in all pertinent transportation issues.

Comprehensive Development Master Plan

The fiscal year 2018-2022 Transportation Improvement Program (TIP), as set forth in this document, is generally consistent with the Adopted Components of the Comprehensive Development Master Plan (CDMP) for Miami-Dade County, Florida, as amended through October 26th, 2016. The CDMP contains twelve Plan elements. The Transportation Element specifically provides for an integrated multimodal transportation system for the circulation of motorized and non-motorized traffic in Miami-Dade County. The goal of the Transportation Element is to develop and maintain an integrated multimodal transportation system to move people and goods in a manner consistent with overall Countywide land use and environmental protection goals, objectives and policies, and to provide a comprehensive approach to the transportation system needs of the County by addressing all modes of transportation – pedestrian and bicycles facilities, traffic circulation, mass transit, aviation and ports. The Transportation Element is divided into five subelements: Traffic Circulation, Mass Transit, Aviation, Port of Miami River, and PortMiami Sub elements. The Traffic Circulation Subelement addresses the needs of automobile traffic, bicyclists and pedestrians; the Mass Transit Subelement addresses the need to promote and expand the public mass transit system and to increase its role as a major component in the County's overall transportation system; the Aviation Subelement addresses the need for the expansion, development and redevelopment of the County's aviation facilities; and the Port of Miami River and PortMiami Subelements promote maritime business and traditional maritime related shoreline uses along the Miami River and PortMiami and their expansion needs. A key feature of the Traffic Circulation and Mass Transit Subelements is the establishment of level-of-service standards to ensure that adequate capacity will be available in all modes to service new development and redevelopment in Miami-Dade County. The ability to maintain the level-of-service standards has become a primary determinant for addressing relative priority among the various transportation improvement needs.

The County is striving to provide roadway, transit, sidewalks, and bicycle lane improvements along congested corridors in order to develop a multimodal transportation network designed to include bus turnout bays, bus shelters, managed lanes, pedestrian and bicycles facilities, and mass transit services.

One of the most significant and far reaching provisions of Florida's "Community Planning Act (2011)" is the requirement that all local comprehensive plans contain a Capital Improvement Element (CIE). The intent of this requirement is to make the

Introduction

comprehensive plan fiscally feasible and to provide a schedule of capital improvements which includes any publicly funded federal, state, or local government projects, and may also include privately funded projects for which the local government has no fiscal responsibility. Projects which are necessary to ensure that any adopted level-of-service standards are achieved and maintained (sec. 163.3180(1)(b), F.S.) for the 5-year period must be identified as either funded or unfunded and given a level of priority for funding (sec. 163.3177(3)(a), F.S.). For this reason, the highway capacity-type of improvements on the County highway system, and the transit, aviation and seaport projects, which are programmed in the TIP, are also included in the County's CDMP Capital Improvements Element's (CIE) 6-years capital improvements schedule. Additionally CDMP Policy TE-1H requires transportation plans to take into consideration climate change adaptation and mitigation strategies through project review, design, and funding for all transportation projects.

Public Involvement/Public Hearing

Reasonable opportunity for public comment was provided in accordance with the requirements of 450.316(b)(1) and, in maintenance TMAs, an opportunity for at least one formal public meeting during the TIP development process. This public meeting may be combined with the public meeting required under 450.322 (c). The TIP process begins at the start of each fiscal year. A letter is sent to all municipalities, involved agencies and private parties informing them that the process is to begin, providing them with the tentative scheduling and soliciting their input. The Citizens Transportation Advisory Committee (CTAC) provides a forum for citizens to evaluate the recommendations developed through the TPO's transportation planning and programming process. One of the main responsibilities of the CTAC is to ensure that proposed transportation projects are responsive to the community's perceived needs and goals. The TPO provides adequate public notices for public hearings so as to allow community citizens the opportunity to approve documents such as the TIP. The proposed TIP is published and made readily available for review and comment. Similarly, the approved TIP is published and made readily available for information purposes. The functional responsibilities of participating agencies are needed to insure the continuing development and operation of urban transportation system facilities. CTAC review of the document took place on May 3rd, 2017. The final public hearing for adoption to take place June 22nd, 2017.

Program Funding

The TIP categorizes all transportation improvements and identifies priorities, which establish multi-year fiscal programming. The biennial elements represent the list of projects, which are proposed for implementation during the first program phase and are viewed as the "Capital Improvements" budget for transportation facilities. This TIP document identifies all sources of funding which are known or are anticipated to be available during the program period. Program costs are consistent with current estimates of available revenue. Priorities in the program are identified by relative staging of projects for implementation during a particular year, consistent with funding availability and production constraints. Most Highway funding comes from gasoline taxes, motor vehicle fees, and other automobile-related "user fees". Major sources of existing and potential highway funding sources include: Federal Gas Tax, State Motor Fuel Tax, Local Option Gas Tax, Voter Gas Tax, Motor Vehicle Fees, Impact Fees and Tolls. Transit

funding is derived from a host of Federal, State and local programs, including the ½ cent sales tax increase approved by voters on November 2002. For rail and bus projects, funding is mostly sought through Federal and State grants. Transit operating costs are supported largely through local revenue sources

Summary of TIP Projects

The projects in the FY 2018/2022 TIP have been grouped into major categories, with order of priority established within each category insofar as possible or applicable. The groupings are established primarily by virtue of funding source and implementing responsibility.

The thrust of Miami-Dade County's effort to enhance the mobility of the urban population, achieve a balanced transportation system, to meet energy conservation needs, to improve air quality, as well as to preserve or enhance the physical and social environment of the community, is evident when it is noted that approximately 23.4% of the FY 2018-2022 program budget is devoted to public transit projects. It should be noted that Primary, Interstate and Turnpike categories combined constitute about 67.0% of the approximate \$9.02 billion in the FY 2018-2022 program budget.

Priorities

The 2040 Miami-Dade Transportation Plan - Long Range Element, recommended phasing for highway capacity improvements are classified into four priority categories:

Priority 1 - -Priority improvements to be constructed and opened to traffic by the year 2020. Includes those projects needed to respond to existing traffic problems. Funds for most of these improvements are already programmed in this Transportation Improvement Program.

Priority 2 - -Improvements where project development and funding efforts would take place between 2021 and 2025.

Priority 3 - -Improvements to be made between the year 2026 and 2030. In many cases, project development activities would need to commence in the 2021 and 2025 period, due to the amount of lead-time required to plan and implement a project.

Priority 4 - -Improvements to be made in the latter part of the 25-year plan period (2031 to 2040). Includes projects responding to long-range travel needs and roadway improvements constructed through the county and the Sub-division process, which may be earlier than the 25-year period of the 2040 LRTP Plan.

Because of the uncertainties of funding availability and the time required to develop a detailed project, the specific time periods and dates indicated in the above priority listing should be considered only as guidelines for project implementation.

The LRTP Update to the Year 2040 was approved by MPO Governing Board at its October 23rd, 2014 meeting.

Amendments

The TIP may be amended at any time during the program year through the same procedures required for developing and adopting this original program. The amendment(s) may be for the purpose of deleting projects, adding projects, revising the funding of a project, or modifying the scope or limits of a project. Detailed information of the amendment process is available from the TPO upon request.

Transportation Improvement Program (TIP)

Funding Source Legend and Abbreviations



PORTMIAMI



Private Sector



Miami-Dade Transportation
Planning Organization

FUND SOURCE LEGEND

CODE	NAME	FUND TYPE (FEDERAL, STATE & LOCAL)
ACBR	ADVANCE CONSTRUCTION (BRT)	FEDERAL (PARTICIPATION % VARIES)
ACCM	ADVANCE CONSTRUCTION (CM)	FEDERAL (PARTICIPATION % VARIES)
ACEN	ADVANCE CONSTRUCTION (EBNH)	FEDERAL (PARTICIPATION % VARIES)
ACIM	ADVANCE CONSTRUCTION (IM)	FEDERAL (PARTICIPATION % VARIES)
ACNH	ADVANCE CONSTRUCTION (NH)	FEDERAL (PARTICIPATION % VARIES)
ACNP	ADVANCE CONSTRUCTION (NHPP)	FEDERAL (PARTICIPATION % VARIES)
ACSA	ADVANCE CONSTRUCTION (SA)	FEDERAL (PARTICIPATION % VARIES)
ACSB	ADVANCE CONSTRUCTION (SABR/STP BRIDGES)	FEDERAL (PARTICIPATION % VARIES)
ACSU	ADVANCE CONSTRUCTION (SU)	FEDERAL (PARTICIPATION % VARIES)
BNBR	AMENDMENT 4 BONDS (BRIDGES)	STATE
BNCA	BOND - CONTROLLED ACCESS	STATE
BNDS	BOND - STATE	STATE
BNIR	INTRASTATE R/W & BRIDGE BONDS	STATE
BRAC	BRT (AC/REGULAR)	FEDERAL (PARTICIPATION % VARIES)
BRP	STATE BRIDGE REPLACEMENT	STATE
BRRP	STATE BRIDGE REPAIR & REHAB.	STATE
BRT	FED BRIDGE REPL - ON SYSTEM	FEDERAL (PARTICIPATION % VARIES)
BRTD	FED BRIDGE REPL--DISCRETIONARY	FEDERAL (PARTICIPATION % VARIES)
BRTZ	FED BRIDGE REPL - OFF SYSTEM	FEDERAL (PARTICIPATION % VARIES)

FUND SOURCE LEGEND

CODE	NAME	FUND TYPE (FEDERAL, STATE & LOCAL)
BZAC	BRTZ (AC/REGULAR)	FEDERAL (PARTICIPATION % VARIES)
CIGP	COUNTY INCENTIVE GRANT PROGRAM	STATE
CM	CONGESTION MITIGATION - AQ	FEDERAL (PARTICIPATION % VARIES)
COE	CORP OF ENGINEERS (NON-BUDGET)	FEDERAL (NON-FHWA/PARTICIPATION % VARIES)
D	UNRESTRICTED STATE PRIMARY	STATE
DDR	DISTRICT DEDICATED REVENUE	STATE
DI	ST. - S/W INTER/INTRASTATE HWY	STATE
DIH	STATE IN-HOUSE PRODUCT SUPPORT	STATE
DIRS	ADV ACQ OF INTRASTATE CORR.	STATE
DIS	STRATEGIC INTERMODAL SYSTEM	STATE
DITS	STATEWIDE ITS - STATE 100%.	STATE
DPTO	STATE - PTO	STATE
DS	STATE PRIMARY HIGHWAYS & PTO	STATE
DSB4	MIAMI-DADE EXPRESSWAY AUTH.	STATE
DSBD	I-95 EXPRESS LANES	STATE
DU	STATE PRIMARY/FEDERAL REIMB	FEDERAL (NON-FHWA/PARTICIPATION % VARIES)
EB	EQUITY BONUS	FEDERAL (PARTICIPATION % VARIES)
EBBP	EQUITY BONUS SUPPLEMENTING BDG	FEDERAL (PARTICIPATION % VARIES)
EBNH	EQUITY BONUS SUPPLEMENTING NH	FEDERAL (PARTICIPATION % VARIES)

FUND SOURCE LEGEND

CODE	NAME	FUND TYPE (FEDERAL, STATE & LOCAL)
FD21	FDM-DODGE ISLAND TUNNEL	FEDERAL (PARTICIPATION % VARIES)
FEDR	FEDERAL RESEARCH ACTIVITIES	FEDERAL (NON-FHWA/PARTICIPATION % VARIES)
FSF1	FED STIMULUS, S/W MANAGED	FEDERAL (PARTICIPATION % VARIES)
FTA	FEDERAL TRANSIT ADMINISTRATION	FEDERAL (NON-FHWA/PARTICIPATION % VARIES)
FTAT	FHWA TRANSFER TO FTA (NON-BUD)	FEDERAL (PARTICIPATION % VARIES)
GMR	GROWTH MANAGEMENT FOR SIS	STATE
GR08	GEN REV PROJECTS FOR 2008 GAA	STATE
HP	FEDERAL HIGHWAY PLANNING	FEDERAL (PARTICIPATION % VARIES)
HPP	HIGH PRIORITY PROJECTS	FEDERAL (PARTICIPATION % VARIES)
HSP	SAFETY (HIWAY SAFETY PROGRAM)	FEDERAL (PARTICIPATION % VARIES)
IM	INTERSTATE MAINTENANCE	FEDERAL (PARTICIPATION % VARIES)
IMD	INTERSTATE MAINTENANCE DISCRET	FEDERAL (PARTICIPATION % VARIES)
LF	LOCAL FUNDS	LOCAL
LFF	LOCAL FUND - FOR MATCHING F/A	LOCAL
LFNE	LOCAL FUNDS NOT IN ESCROW	LOCAL
LFR	LOCAL FUNDS/REIMBURSIBLE	LOCAL
LFU	LOCAL FUNDS_FOR UNFORSEEN WORK	LOCAL
NHAC	NH (AC/REGULAR)	FEDERAL (PARTICIPATION % VARIES)
NHBR	NATIONAL HIGWAYS BRIDGES	FEDERAL (PARTICIPATION % VARIES)

FUND SOURCE LEGEND

CODE	NAME	FUND TYPE (FEDERAL, STATE & LOCAL)
NHRE	NAT HWY PERFORM - RESURFACING	FEDERAL (PARTICIPATION % VARIES)
NHTS	NATIONAL HWY TRAFFIC SAFETY	FEDERAL (NON-FHWA/PARTICIPATION % VARIES)
PKED	2012 SB1998-TURNPIKE FEEDER RD	STATE
PKYI	TURNPIKE IMPROVEMENT	STATE
PKYR	TURNPIKE RENEWAL & REPLACEMENT	STATE
PKM1	TURNPIKE TOLL MAINTENANCE	STATE
PKBD	TURNPIKE MASTER BOND FUND	STATE
PL	METRO PLAN (85% FA; 15% OTHER)	FEDERAL (PARTICIPATION % VARIES)
PLHD	PUBLIC LANDS HIGHWAY DISCR	FEDERAL (PARTICIPATION % VARIES)
POED	2012 SB1998-SEAPORT INVESTMENT	STATE
PORB	PORT FUNDS RETURNED FROM BONDS	STATE
PORT	SEAPORTS	STATE
RED	REDISTR. OF FA (SEC 1102F)	FEDERAL (PARTICIPATION % VARIES)
RHH	RAIL HIGHWAY X-INGS - HAZARD	FEDERAL (PARTICIPATION % VARIES)
RHP	RAIL HIGHWAY X-INGS - PROT DEV	FEDERAL (PARTICIPATION % VARIES)
SA	STP, ANY AREA	FEDERAL (PARTICIPATION % VARIES)
SE	STP, ENHANCEMENT	FEDERAL (PARTICIPATION % VARIES)
SIB1	STATE INFRASTRUCTURE BANK	STATE
SIBG	SIB GROWTH MANAGEMENT	STATE

FUND SOURCE LEGEND

CODE	NAME	FUND TYPE (FEDERAL, STATE & LOCAL)
SL	STP, AREAS <= 200K	FEDERAL (PARTICIPATION % VARIES)
SN	STP, MANDATORY NON-URBAN <= 5K	FEDERAL (PARTICIPATION % VARIES)
SR2E	SAFE ROUTES - EITHER	FEDERAL (PARTICIPATION % VARIES)
SR2N	SAFE ROUTES NON-INFRASTRUCTURE	FEDERAL (PARTICIPATION % VARIES)
SR2S	SAFE ROUTES - INFRASTRUCTURE	FEDERAL (PARTICIPATION % VARIES)
SS	STP, SAFETY	FEDERAL (PARTICIPATION % VARIES)
STED	2012 SB1998-STRATEGIC ECON COR	STATE
SU	STP, URBAN AREAS > 200K	FEDERAL (PARTICIPATION % VARIES)
TALT	TRANSPORTATION ALTS- ANY AREA	FEDERAL (PARTICIPATION % VARIES)
TALU	TRANSPORTATION ALTS- >200K	FEDERAL (PARTICIPATION % VARIES)
TCSP	TRANS, COMMUNITY & SYSTEM PRES	FEDERAL (PARTICIPATION % VARIES)
TIFI	TRANS INFRAST FIN & INNOV ACT	FEDERAL (NON-FHWA/PARTICIPATION % VARIES)
TIF2	TIFIA LOAN - RENTAL CAR FACILITY	FEDERAL (NON-FHWA/PARTICIPATION % VARIES)
TIMP	TRANSPORTATION IMPROVEMENTS	FEDERAL (PARTICIPATION % VARIES)
TMBD	I-95 EXPRESS LANES	STATE
TOBD	I-95 EXPRESS LANES	STATE
TRIP	TRANS REGIONAL INCENTIVE PROGM	STATE
VPPP	VALUE PRICING PILOT PROGRAM	FEDERAL (PARTICIPATION % VARIES)

Transportation Improvement Program (TIP)

Work Phase Description Legend



PORTMIAMI



Private Sector



Miami-Dade Transportation
Planning Organization

<u>WORK PHASE DESCRIPTION LEGEND</u>	
ABBREVIATION	NAME
ADM	ADMINISTRATION
BR	BRIDGE
CAP	CAPITAL
CEI	CONSTRUCTION ENGINEERING INSPECTION
CST	CONSTRUCTION AND CONSTRUCTION ENGINEERING INSPECTION
DSB	DESIGN/BUILD
ENV	ENVIRONMENTAL
INC	ALTERNATIVE CONTRACTING INCENTIVES
LAR	LOCAL ADVANCE REIMBURSEMENT
MNT	MAINTENANCE
MSC	MISCELLANEOUS GRANT
OPS	OPERATIONS
PD	PRELIMINARY DESIGN
PDE	PROJECT DEVELOPMENT AND ENVIRONMENTAL

<u>WORK PHASE DESCRIPTION LEGEND</u>	
ABBREVIATION	NAME
PE	PLANNING AND DESIGN
PE/CST	PLANNING, ENGINEERING & CONSTRUCTION
PLN	PLANNING
R/R	RAILROAD
ROW	RIGHT OF WAY
R/W	RIGHT OF WAY
RRU	RAILROAD & UTILITIES

Transportation Improvement Program (TIP)

Bicycle Accommodations Legend



PORTMIAMI



Private Sector



Miami-Dade Transportation
Planning Organization

BICYCLE ACCOMODATIONS LEGEND

CODE	NAME
Bike Lane	A bike lane is a portion of a roadway that is designated by signs and markings for preferential use by bicyclists.
Paved Shoulder	A paved shoulder is a portion of a roadway that has been delineated by edge line striping and may include bicycle lane pavement markings or signing.
Wide Curb Lane	A wide curb lane is a through lane that provides a minimum of 14 feet in width.
Other	<p>Could include:</p> <ul style="list-style-type: none"> a. Multi-use path: a paved path that is physically separated from the road and is designed to accommodate two-way bicycle and pedestrian traffic. Sidewalks do not meet the width and operational criteria for multi-use paths. b. Shared Lane Marking: the shared lane marking is not a bicycle facility. It is an optional pavement marking for shared lane roadways where no bicycle lane or paved shoulder exists or is feasible.
To Be Determined	The type of bicycle facility to be included in the project has not yet been determined.

Transportation Improvement Program (TIP)

Strategic Miami Area Rapid Transit (SMART) Plan



PORTMIAMI



Private Sector



Miami-Dade Transportation
Planning Organization

Purpose of this Section:

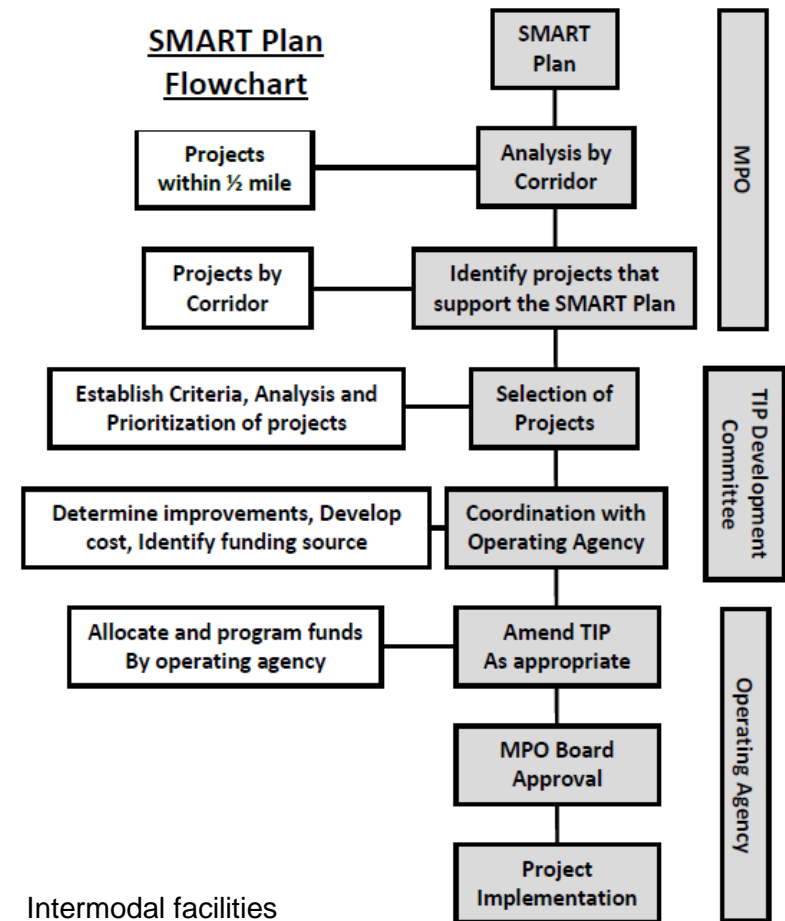
On February 18, 2016, the TPO Governing Board approved under Resolution #06-16, the establishment of a policy to set as highest priority the advancement of rapid transit corridor projects in Miami- Dade County. As a result of this Resolution, on April 21, 2016, the Strategic Miami Area Rapid Transit (SMART) Plan was endorsed by the Board under Resolution #26-16.

The purpose of this section is to support the advancement and implementation of the SMART Plan through analysis, monitoring, updating and engagement of the Miami-Dade Transportation Planning Organization (TPO) in association with our transportation partners. The SMART Plan includes six (6) rapid transit corridors and a bus express network, as shown in the attached map. All these corridors are connected to the Metrorail system that is the backbone of the transportation system in Miami-Dade County.

In order to comply with the TPO Governing Board Resolutions, the TPO is initiating a new process under the purview of the TIP Development Committee. The objective of this effort is to integrate those projects within a half mile to the SMART corridors that can improve transit along these selected corridors. Following is a flowchart of the proposed process.

The TPO has already identified a list of projects within the ½ mile boundaries. The following table shows the number of projects identified by Fiscal Year in the areas of:

- New road construction
- Adding capacity
- Widening lanes
- Rehabilitation
- Traffic improvements
- Bicycle & Pedestrian
- Intermodal facilities
- Port and Airport connectivity
- Landscaping
- Freight improvements, and
- PD&Es, among others

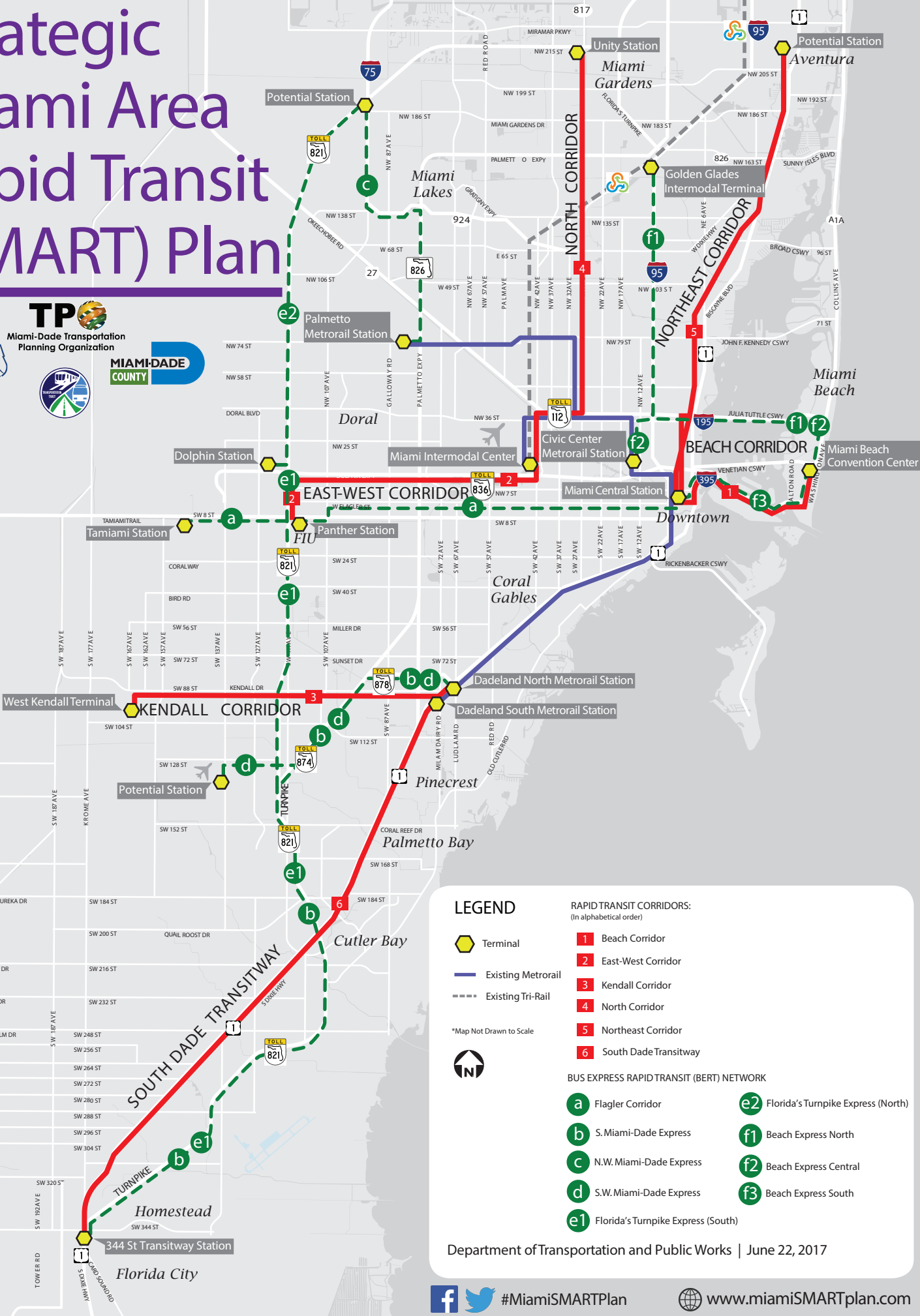


Strategic Miami Area Rapid Transit (SMART) Plan

NUMBER OF PROJECTS WITHIN 1/2 MILE OF THE CORRIDOR								
#	CORRIDOR	BOUNDARIES		FISCAL YEAR				
		FROM	TO	2017-18	2018-19	2019-20	2020-21	2021-22
1	Beach Corridor	Miami Beach Convention Center	Midtown	26	14	7	6	1
2	East-West Corridor (SR-836)	MIC	FIU	26	17	20	13	4
3	Kendall Corridor	SW 167th Avenue	Dadeland North Metrorail Station	15	11	8	3	0
4	North Corridor	MIC	NW 215th Street	26	16	24	20	9
5	Tri-Rail Coastal Link (North East/FEC Corridor) Miami Segment	Downtown Miami	City of Aventura	25	26	12	10	2
6	South Dade TransitWay	Florida City	Dadeland South Metrorail Station	26	28	14	12	4

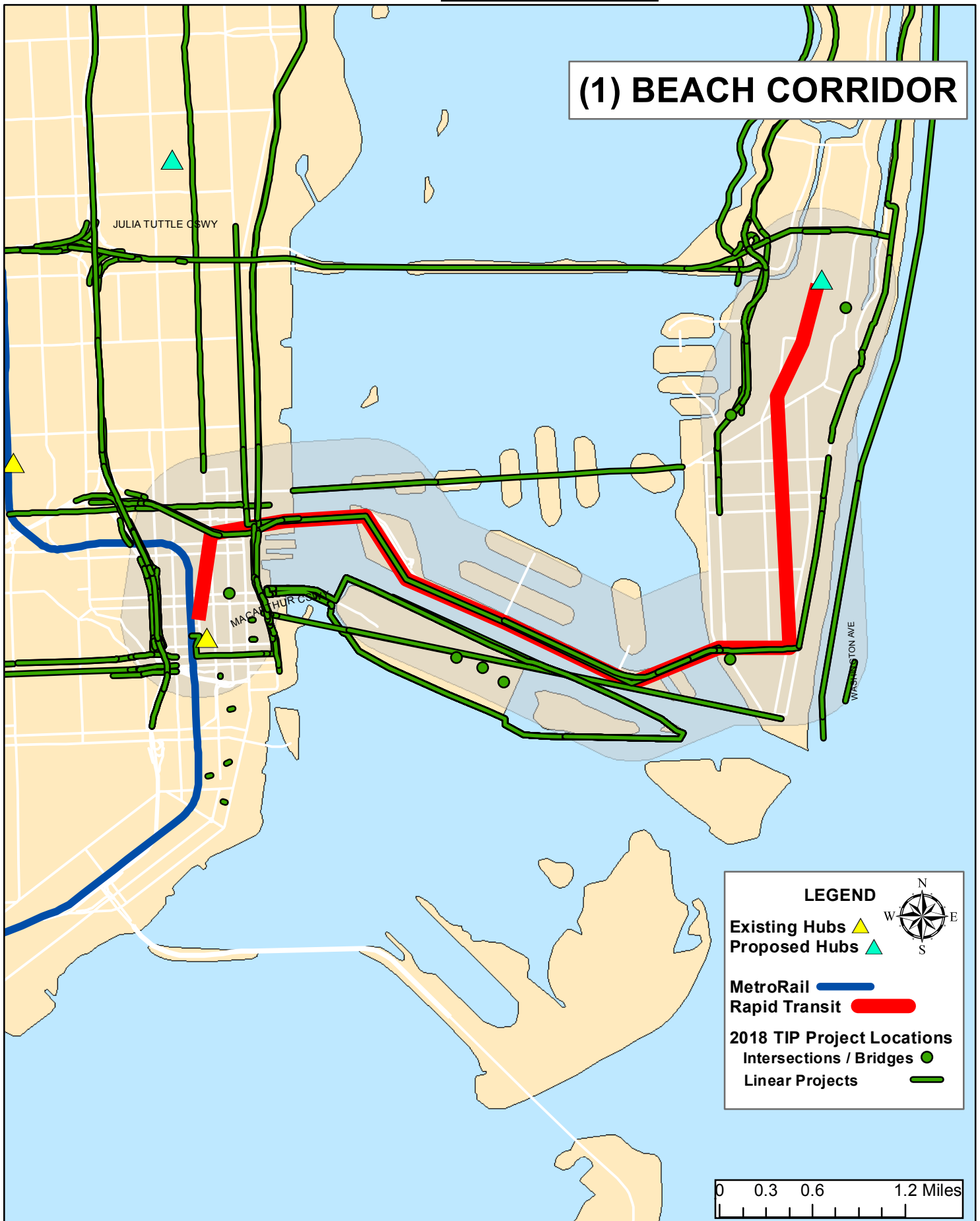
NUMBER OF PROJECTS WITHIN 1/2 MILE OF THE CORRIDOR								
#	CORRIDOR	BOUNDARIES		FISCAL YEAR				
		FROM	TO	2017-18	2018-19	2019-20	2020-21	2021-22
a	Flagler Corridor	Downtown Miami	SW 147th Avenue	37	24	10	8	3
b	South Miami-Dade Express	Florida City	Dolphin Transit Hub	29	27	13	13	2
c	NW Miami-Dade Express	I-75/Miami Gardens	Palmetto Metrorail Station	9	14	5	5	3
d	SW Miami-Dade Express	Miami Executive Airport	Dadeland North Metrorail Station	17	11	9	3	1
e	Florida Turnpike Express	Florida City	Dadeland North Metrorail Station	17	8	8	4	0
f	Beach Express	Miami Beach	Golden Glades MIC	33	28	22	25	6

Strategic Miami Area Rapid Transit (SMART) Plan



Funded Projects within 1/2 Mile Vicinity of SMART Corridor

(1) BEACH CORRIDOR



Strategic Miami Area Rapid Transit (SMART) Plan

(1) BEACH CORRIDOR

Type of Project: **Expressway**

TPO Project No.	Facility/Project Name			Type of Work	Proposed Funding (\$000s)						TIP Page Ref
	From/Location	To/Location	Length (Miles)		2017 - 2018	2018 - 2019	2019 - 2020	2020 - 2021	2021 - 2022	5-YEAR TOTAL	
Agency Project No.	Responsible Agency			Project Comments							
DT4293002	SR 9A / I-95			RIGID PAVEMENT RECONSTRUCTION	2,050	0	0	0	0	2,050	A1-302
	FROM NW 8 STREET	TO NW 29 STREET	4.0								
4293002	FL Dept. of Transportation										

Strategic Miami Area Rapid Transit (SMART) Plan

(1) BEACH CORRIDOR

Type of Project: Arterial/Collector Road

TPO Project No.	Facility/Project Name			Type of Work	Proposed Funding (\$000s)						TIP Page Ref
	From/Location	To/Location	Length (Miles)		2017 - 2018	2018 - 2019	2019 - 2020	2020 - 2021	2021 - 2022	5-YEAR TOTAL	
Agency Project No.	Responsible Agency			Project Comments							
DT2516881	SR 836 / I-395			BRIDGE-REPLACE AND ADD LANES	238,678	119,339	555	569	0	359,141	A1-159
	FROM WEST OF I-95	TO MACARTHUR CSWY BRIDGE	1.7								
2516881	FL Dept. of Transportation										
DT4149641	SR 9A / I-95			PD&E/EMO STUDY	0	13,035	0	0	0	13,035	A1-203
	FROM S OF SR 836 / I-395	TO BROWARD COUNTY LINE	14.2								
4149641	FL Dept. of Transportation										
DT4149648	SR 9A / I-95			PD&E/EMO STUDY	100	3,600	0	0	0	3,700	A1-205
	FROM NORTH OF SR 90 / SW 8 STREET	TO SOUTH OF SR 836 / I-395	1.0								
4149648	FL Dept. of Transportation										
DT4244071	SR 968 / SW 1ST STREET			BRIDGE REPLACEMENT	81,458	6,876	0	0	2,200	90,534	A1-245
	AT MIAMI RIVER (BRIDGE #870660)		0.4								
4244071	FL Dept. of Transportation										

Strategic Miami Area Rapid Transit (SMART) Plan

(1) BEACH CORRIDOR

Type of Project: Arterial/Collector Road

DT4244072	SR 968 / SW 1 STREET		LANDSCAPING	70	0	0	460	0	530	A1-247
	AT SW SOUTH RIVER DRIVE	0.0								
4244072	FL Dept. of Transportation									
DT4291931	SR 907 / ALTON ROAD		FLEXIBLE PAVEMENT RECONSTRUCT.	0	0	0	26,647	0	26,647	A1-294
	FROM MICHIGAN AVENUE	TO S OF ED SULLIVAN DR / 43 ST								
4291931	FL Dept. of Transportation									
DT4291932	SR 907 / ALTON ROAD		INTERSECTION IMPROVEMENT	2,954	60	0	0	0	3,014	A1-296
	AT MICHIGAN AVENUE									
4291932	FL Dept. of Transportation									
DT4291933	SR 907 / ALTON ROAD		LANDSCAPING	0	0	0	320	0	320	A1-297
	FROM MICHIGAN AVENUE	TO E OF ALLISON ROAD								
4291933	FL Dept. of Transportation									
DT4293004	SR 925 / NW 3RD COURT & NW 3RD AVENUE		RESURFACING	0	0	5,330	150	0	5,480	A1-304
	FROM NW 1ST STREET	TO NW 8TH ST								
4293004	FL Dept. of Transportation									
DT4347781	SR 112 / ARTHUR GODFREY		INTERSECTION IMPROVEMENT	748	0	0	0	0	748	A1-391
	FROM ALTON ROAD	TO WEST OF PINE TREE								
4347781	FL Dept. of Transportation									

Strategic Miami Area Rapid Transit (SMART) Plan

(1) BEACH CORRIDOR

Type of Project: Arterial/Collector Road

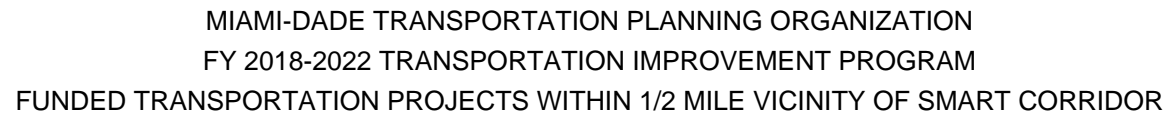
DT4365221	SR A1A / MACARTHUR CAUSEWAY EAST BRIDGE # 870077		BRIDGE-REPAIR/REHABILITATION	12,587	2,431	0	0	0	15,018	A1-428
		0.4								
4365221	FL Dept. of Transportation									
DT4365351	SR 907 / ALTON ROAD		BRIDGE-REPAIR/REHABILITATION	0	1,256	0	0	0	1,256	A1-433
	AT DADE BLVD BRIDGE #870665 OVER COLLINS STREET									
4365351	FL Dept. of Transportation									
DT4377821	SR 968 / FLAGLER ST		PD&E/EMO STUDY	750	4,069	0	0	0	4,819	A1-448
	FROM SR 821 / HEFT TO SR 5 / BISCAYNE BLVD (BRT STUDY)									
4377821	FL Dept. of Transportation									
DT4379151	SR 5 / BISCAYNE BLVD		INTERSECTION IMPROVEMENT	0	1,256	0	0	0	1,256	A1-452
	FROM SE 2ND STREET TO NE 11TH TERRACE									
4379151	FL Dept. of Transportation									
DT4380562	SR 968 / WEST FLAGLER STREET		LANDSCAPING	142	0	0	0	0	142	A1-465
	FROM SW 14 AVENUE TO SW 2 AVENUE									
4380562	FL Dept. of Transportation									
DT4401691	SR A1A / COLLINS AVE SIGNALIZED INTERSECTION LIGHTING		LIGHTING	186	0	829	0	0	1,015	A1-491
	FROM FOUNTAIN ST TO 17TH ST									
4401691	FL Dept. of Transportation									

Strategic Miami Area Rapid Transit (SMART) Plan

(1) BEACH CORRIDOR

Type of Project: Arterial/Collector Road

DT4401701	SR A1A / COLLINS AVE SIGNALIZED INTERSECTION LIGHTING		LIGHTING	186	0	829	0	0	1,015	A1-492
	FROM 18 ST	TO 65TH ST								
		3.9								
4401701	FL Dept. of Transportation									
DT4401781	SR 907 / ALTON RD SIGNALIZED INTERSECTION LIGHTING		LIGHTING	94	0	681	0	0	775	A1-499
	FROM 6 ST	TO DELAWARE AVE								
		4.5								
4401781	FL Dept. of Transportation									
DT4401901	SR 5 / US 1 SIGNALIZED INTERSECTION LIGHTING		LIGHTING	0	740	0	0	0	740	A1-511
	FROM SE 1 ST	TO NE 21 ST								
		1.7								
4401901	FL Dept. of Transportation									
DT4401911	SR 5 / US 1 SIGNALIZED INTERSECTION LIGHTING		LIGHTING	0	1,064	0	0	0	1,064	A1-512
	FROM NE 22 ST	TO SANS SOUCI BLVD								
		6.4								
4401911	FL Dept. of Transportation									
DT4402281	I-195 / SR 112		TRANSPORTATION PLANNING	1,500	0	0	0	0	1,500	A1-513
	FROM NW 12 AVENUE	TO SR 907 / ALTON ROAD								
		8.6								
4402281	FL Dept. of Transportation									
MU000055	41 St		Corridor Improvements	0	0	0	0	0	0	A16-1
	Alton Rd	Collins Ave								
		0.0								
55	Municipalities									



(1) BEACH CORRIDOR

Type of Project: *Arterial/Collector Road*

PW0001010	Alton Road and 4 Street		Traffic signal							0	A5-109
		0.0									
0001010	Miami-Dade Dept. of Transportation and Public Works		Additional funding by others.								
PW000716	Venetian Causeway Bridge		Study							0	A5-108
	Bayshore Dr	Purdy Ave									
716	Miami-Dade Dept. of Transportation and Public Works		PD&E Study by FDOT. Additional funding by Causeways and FDOT.								
PW000925	N Miami Avenue		Resurfacing							0	A5-26
	N 17 Street	N 87 Street									
000925	Miami-Dade Dept. of Transportation and Public Works										
PW000980	NE 1 Avenue and NE 6 Street		Intersection improvement							0	A5-32
		0.0									
000980	Miami-Dade Dept. of Transportation and Public Works										

Strategic Miami Area Rapid Transit (SMART) Plan

(1) BEACH CORRIDOR

Type of Project: **Transit**

TPO Project No.	Facility/Project Name		Type of Work	Proposed Funding (\$000s)						TIP Page Ref
	From/Location	To/Location		Length (Miles)	2017 - 2018	2018 - 2019	2019 - 2020	2020 - 2021	2021 - 2022	
Agency Project No.	Responsible Agency		Project Comments							
SP2544571	DISTRICTWIDE SEAPORTS ADMINISTRATION		PUBLIC TRANS IN-HOUSE SUPPORT	50	0	0	0	0	50	A1-35
		0.0								
2544571	Miami-Dade Seaport Department									
TA4387491	TRANSIT CONNECTOR		PTO STUDIES	2,500	0	0	0	0	2,500	A11-19
	FROM DOWNTOWN MIAMI TO MIAMI BEACH									
4387491	Miami-Dade Dept. of Transportation and Public Works (Transit)									

Strategic Miami Area Rapid Transit (SMART) Plan

(1) BEACH CORRIDOR

Type of Project: Pedestrian/Bicycle

TPO Project No.	Facility/Project Name		Type of Work	Proposed Funding (\$000s)						TIP Page Ref
	From/Location	To/Location		Length (Miles)	2017 - 2018	2018 - 2019	2019 - 2020	2020 - 2021	2021 - 2022	
Agency Project No.	Responsible Agency		Project Comments							
DT4366091	CITY OF MIAMI - METROMOVER STATION ACCESS IMPROVEMENTS		SIDEWALK	392	0	0	0	0	392	A1-439
		0.0								
4366091	FL Dept. of Transportation									
DT4386611	CITY OF MIAMI BEACH BEACHWALK II		BIKE PATH/TRAIL	4,735	0	0	0	0	4,735	A1-678
		0.0								
4386611	FL Dept. of Transportation									
DT4403031	ATLANTIC GREENWAY TRAIL		BIKE PATH/TRAIL	3,005	0	0	0	0	3,005	A1-685
	FROM SOUTH POINTE PARK TO 87 TERRACE	0.0								
4403031	FL Dept. of Transportation									

Strategic Miami Area Rapid Transit (SMART) Plan

(1) BEACH CORRIDOR

Type of Project: **Seaport Improvement**

TPO Project No.	Facility/Project Name			Type of Work	Proposed Funding (\$000s)						TIP Page Ref
	From/Location	To/Location	Length (Miles)		2017 - 2018	2018 - 2019	2019 - 2020	2020 - 2021	2021 - 2022	5-YEAR TOTAL	
Agency Project No.	Responsible Agency			Project Comments							
SP4311261	PORT OF MIAMI, PORT OF MIAMI (POM) POST PANAMAX CRANES			SEAPORT CAPACITY PROJECT	12,000	20,000	0	0	0	32,000	A1-35
			0.0								
4311261	Miami-Dade Seaport Department										
SP4406161	PORT OF MIAMI UPLAND CARGO IMPROVEMENTS			SEAPORT CAPACITY PROJECT	14,650	0	0	0	0	14,650	A1-37
			0.0								
4406161	Miami-Dade Seaport Department										
SP4406171	PORT OF MIAMI INLAND CARGO AND CONTAINER DISTRIBUTION CENTER			SEAPORT CAPACITY PROJECT	12,650	0	0	0	0	12,650	A1-37
			0.0								
4406171	Miami-Dade Seaport Department										
SP6410330	Port Miami Multi-modal Terminal			Facility Moves	0	0	9,000	0	0	9,000	A10-5
			0.0								
6410330	Miami-Dade Seaport Department										

Strategic Miami Area Rapid Transit (SMART) Plan

(1) BEACH CORRIDOR

Type of Project: Seaport Improvement

SP6410510	Cruise Terminal H		Terminal H-Mechanical Upgrades	500	0	0	0	0	500	A10-5
	Dante B. Fascell PORTMIAMI PORTMIAMI	0.0								
6410510	Miami-Dade Seaport Department	FDOT prior year funds								
SP641540	Federal Inspection Facility		Federal Inspection Facility						0	A10-5
	Dante B. Fascell PORTMIAMI PORTMIAMI	0.0								
641540	Miami-Dade Seaport Department	Planning								
SP642930	Port Miami Multi-modal Terminal		Cruise Terminal J Improvements						0	A10-6
		0.0								
642930	Miami-Dade Seaport Department	FDOT Participation with prior year funding								
SP644010	Cargo Gateway Security Systems		Cargo Gate Modifications	8,650	0	0	0	0	8,650	A10-6
	Dante B. Fascell PORTMIAMI Various Locations	0.0								
644010	Miami-Dade Seaport Department									
SP644300	Terminal Bulkheads Future Repairs		Porgram for terminal bulkhead repairs	8,000	0	0	0	0	8,000	A10-6
	Dante B. Fascell PORTMIAMI North Channel	0.0								
644300	Miami-Dade Seaport Department									
SP644520	Container Yard Improvements Seaboard		Container Yard Improvements	15,000	3,674	0	0	0	18,674	A10-7
	Dante B. Fascell PORTMIAMI Seaboard	0.0								
644520	Miami-Dade Seaport Department									

Strategic Miami Area Rapid Transit (SMART) Plan

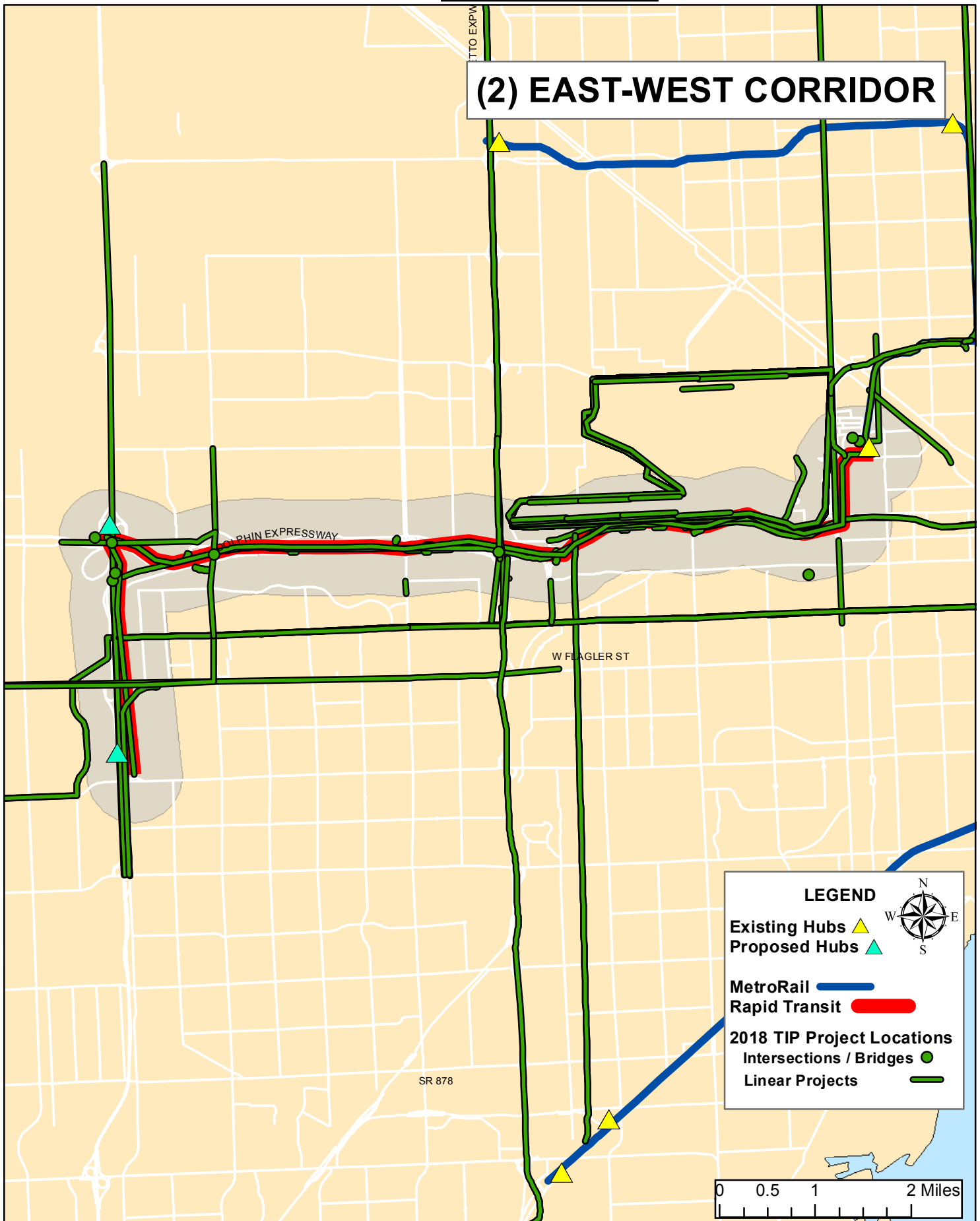
(1) BEACH CORRIDOR

Type of Project: **Seaport Improvement**



SP645430	Infrastructure Improvements		Infrastructure Improvements	12,650	8,795	12,000	10,000	0	43,445	A10-7
	Dante B. Fascell PORTMIAMI Various locations	0.0								
645430	Miami-Dade Seaport Department		Update and improve various infrastructure portions of the Port to keep up with industry demands							
SP646300	Cargo Bulkheads Rehabilitation		Cargo Bulkhead Rehabilitation	10,500	5,000	5,000	0	0	20,500	A10-8
	Dante B. Fascell PORTMIAMI South Channel	0.0								
646300	Miami-Dade Seaport Department									
SP647720	Sewer Upgrades at various locations		Sewer Upgrades	0	0	0	0	0	0	A10-8
	Dante B. Fascell PORTMIAMI Various locations	0.0								
647720	Miami-Dade Seaport Department									



Funded Projects within 1/2 Mile Vicinity of SMART Corridor



(2) EAST-WEST CORRIDOR



LEGEND

Existing Hubs 
Proposed Hubs 

MetroRail 
Rapid Transit 

2018 TIP Project Locations
Intersections / Bridges 
Linear Projects 



Strategic Miami Area Rapid Transit (SMART) Plan

(2) EAST-WEST CORRIDOR

Type of Project: **Expressway**

TPO Project No.	Facility/Project Name			Type of Work	Proposed Funding (\$000s)						TIP Page Ref
	From/Location	To/Location	Length (Miles)		2017 - 2018	2018 - 2019	2019 - 2020	2020 - 2021	2021 - 2022	5-YEAR TOTAL	
Agency Project No.	Responsible Agency			Project Comments							
TP4150515	THERMOPLASTIC FOR WIDEN HEFT			SIGNING/PAVEMENT MARKINGS	358	0	0	0	0	358	A2-6
	FROM BIRD RD	TO SR 836	3.1								
4150515	Florida's Turnpike										
TP4150517	HEFT-SR 836 EXPRESS LANES DIRECT CONNECT RAMP S (MP 26)			INTERCHANGE IMPROVEMENT	0	0	0	0	0	0	A2-10
			0.9								
4150517	Florida's Turnpike										
XA20001	MDX Connect 4 Express			New Expressway Connecting SR 836, SR 112, SR 924 and SR 826.	617	953	1,682	1,682	617	5,551	A3-1
	Central Miami-Dade County	North Miami-Dade County	8.0								
20001	Miami-Dade Expressway Authority			Project will need a CDMP amendment prior to proceeding to construction. Final Design & Construction not funded.							
XA83628	SR-836 (Dolphin) Improvements			Mainline Widening and Interchange Improvements	41,370	20,000	0	0	0	61,370	A3-2
	NW 57 Ave	NW 17 Ave	4.2								
83628	Miami-Dade Expressway Authority			Congestion Relief Project							

Strategic Miami Area Rapid Transit (SMART) Plan

(2) EAST-WEST CORRIDOR

Type of Project: **Expressway**

XA83629	SR 836 (Dolphin) Interchange Modifications At 87 Ave		Interchange Improvements	31,002	2,556	0	0	0	33,558	A3-2
	SR 836 West of 82 Ave	NW 97 Ave								
		0.0								
83629	Miami-Dade Expressway Authority		Congestion Relief Project							
XA83634	SR 836 (DOLPHIN) NEW HEFT RAMP CONNECTIONS		New Connector	29,508	697	496	285	0	30,986	A3-2
	NORTHBOUND / SOUTHBOUND HEFT	EASTBOUND / WESTBOUND SR 836 (DOLPHIN)								
		0.0								
83634	Miami-Dade Expressway Authority									

Strategic Miami Area Rapid Transit (SMART) Plan

(2) EAST-WEST CORRIDOR

Type of Project: Arterial/Collector Road

TPO Project No.	Facility/Project Name			Type of Work	Proposed Funding (\$000s)						TIP Page Ref
	From/Location	To/Location	Length (Miles)		2017 - 2018	2018 - 2019	2019 - 2020	2020 - 2021	2021 - 2022	5-YEAR TOTAL	
Agency Project No.	Responsible Agency			Project Comments							
AP4292712	PERIMETER ROAD			PD&E/EMO STUDY	0	0	0	0	0	0	A1-4
	FROM NW 57 AVENUE	TO NW 18 STREET	1.2								
4292712	Miami-Dade Aviation Dept										
DT4184236	SR 826 / PALMETTO EXPY			PD&E/EMO STUDY	0	0	0	2,080	0	2,080	A1-228
	FROM SR 968 / W FLAGLER ST	TO NW 154 STREET	6.5								
4184236	FL Dept. of Transportation										
DT4293453	SR 969 / MILAM DAIRY RD / NW 72 AVE			RESURFACING	0	307	0	0	1,476	1,783	A1-310
	FROM N OF W FLAGLER ST	TO S OF NW 7 ST	0.4								
4293453	FL Dept. of Transportation										
DT4326391	SR 826 / PALMETTO EXPY			TRANSPORTATION PLANNING	10	10	0	0	0	20	A1-700
	FROM US-1 / S DIXIE HWY	TO SR 836 / DOLPHIN XWAY	7.2								
4326391	FL Dept. of Transportation										

Strategic Miami Area Rapid Transit (SMART) Plan

(2) EAST-WEST CORRIDOR

Type of Project: Arterial/Collector Road

DT4326871	SR 826			ADD SPECIAL USE LANE	586	0	0	0	0	586	A1-355
	FROM FLAGLER ST	TO NW 154 ST & I-75 FROM SR 826 TO NW 170 ST	13.5								
4326871	FL Dept. of Transportation										
DT4347691	SR 953 / LEJEUNE ROAD			INTERSECTION IMPROVEMENT	2,022	0	0	0	0	2,022	A1-385
	FROM SW 2 STREET	TO NW 11 STREET	0.9								
4347691	FL Dept. of Transportation										
DT4377821	SR 968 / FLAGLER ST			PD&E/EMO STUDY	750	4,069	0	0	0	4,819	A1-448
	FROM SR 821 / HEFT	TO SR 5 / BISCAYNE BLVD (BRT STUDY)	17.0								
4377821	FL Dept. of Transportation										
DT4379201	SR 973 / NW 87 AVENUE			INTERSECTION IMPROVEMENT	0	894	0	0	0	894	A1-457
	FROM SOUTH OF NW 7 ST	TO NW 800 BLOCK	0.3								
4379201	FL Dept. of Transportation										
DT4380761	SR 9 / NW 27 AVE			PD&E/EMO STUDY	750	4,069	0	0	0	4,819	A1-468
	FROM MIA INTRMDAL CTR	TO NW 215 ST / UNITY STN (PTC STUDY)	14.1								
4380761	FL Dept. of Transportation										
DT4401821	SR 90 / SW 8 ST SIGNALIZED INTERSECTION LIGHTING			LIGHTING	0	186	0	850	0	1,036	A1-504
	FROM SW 137 AVE	TO SW 72 AVE	6.6								
4401821	FL Dept. of Transportation										

Strategic Miami Area Rapid Transit (SMART) Plan

(2) EAST-WEST CORRIDOR

Type of Project: Arterial/Collector Road

PW0001002	NW 7 Street		New 2 lanes						0	A5-1
	SR 826	NW 76 Avenue0.2								
0001002	Miami-Dade Dept. of Transportation and Public Works		Subject to LRTP Amendment.							
PW000851	NW 107 Avenue		Resurfacing						0	A5-11
	NW 12 Street	NW 25 Street0.9								
000851	Miami-Dade Dept. of Transportation and Public Works									
PW000870	NW South River Drive		Widen from 2 to 3 lanes	4,044	0	0	0	0	4,044	A5-23
	NW 31 Street	Tamiami Swing Bridge1.1								
000870	Miami-Dade Dept. of Transportation and Public Works									
PW000912	W Flagler Street		Resurfacing						0	A5-7
	W 117 Avenue	W 107 Avenue1.0								
000912	Miami-Dade Dept. of Transportation and Public Works									
PW000977	SW 117 Avenue		Resurfacing						0	A5-12
	SW 40 Street	SW 8 Street2.0								
000977	Miami-Dade Dept. of Transportation and Public Works									
TA4083232	MIAMI INTERMODAL CTR (MIC) FDOT / DISTRICT 6 LOAN REPAYMENT		FUNDING ACTION	25,602	5,637	1,750	1,750	1,750	36,489	A1-29
		0.0								
4083232	Miami-Dade Dept. of Transportation and Public Works (Transit)									

Strategic Miami Area Rapid Transit (SMART) Plan

(2) EAST-WEST CORRIDOR

Type of Project: Arterial/Collector Road

TA4083241	MIAMI INTERMODAL CTR (MIC) RENTAL CAR FACILITY (RCF) TIFIA LOAN REPAYM		FUNDING ACTION	19,824	19,762	19,851	19,942	19,420	98,799	A1-30
		0.0								
4083241	Miami-Dade Dept. of Transportation and Public Works (Transit)									
TP4150514	WIDEN HEFT, BIRD RD - SR 836 (MP 23.8-26)(6 TO 10 LANES) INC EXPRESS LAN		ADD LANES & RECONSTRUCT	0	0	0	0	0	0	A2-5
		3.1								
4150514	Florida's Turnpike									
TP4355451	WIDEN HEFT		ADD LANES & RECONSTRUCT	0	0	0	0	0	0	A2-25
	FROM SR 836 (MP 26)	TO NW 74TH ST (MP 31)								
4355451	Florida's Turnpike									

Strategic Miami Area Rapid Transit (SMART) Plan

(2) EAST-WEST CORRIDOR

Type of Project: Transit

TPO Project No.	Facility/Project Name		Type of Work	Proposed Funding (\$000s)						TIP Page Ref
	From/Location	To/Location		Length (Miles)	2017 - 2018	2018 - 2019	2019 - 2020	2020 - 2021	2021 - 2022	
Agency Project No.	Responsible Agency		Project Comments							
AP4371431	DOLPHIN STATION		PARK AND RIDE LOTS	0	10,000	0	0	0	10,000	A1-22
	AT HEFT AND NW 12TH STREET	0.0								
4371431	Miami-Dade Aviation Dept									
AP4387491	DTPW / MDT - TRANSIT CONNECTOR		PTO STUDIES	2,500	0	0	0	0	2,500	A1-23
	FROM MIAMI	TO MIAMI BEACH								
4387491	Miami-Dade Aviation Dept									
APV005A	MIA South Terminal Apron and Utilities Modification and Expansion - Hardstand and GSE		Capacity Expansion	0	0	11,000	11,000	11,000	33,000	A9-14
	Miami International Airport	Adjacent to Concourse J								
V005A	Miami-Dade Aviation Dept									
TA14	Flagler MAX RTE 51 Operating Assistance		Urban Corridor Improvements	1,016	251	570	510	0	2,347	A11-2
	West Miami-Dade	Downtown								
14	Miami-Dade Dept. of Transportation and Public Works (Transit)		Flagler Max Rt 51 From West Miami Dade to Downtown							

Strategic Miami Area Rapid Transit (SMART) Plan

(2) EAST-WEST CORRIDOR

Type of Project: Transit

TA17	Flagler Enhanced Bus Service Bus Purchase		Capital For Bus Purchase	905	0	0	0	0	905	A11-2
		0.0								
17	Miami-Dade Dept. of Transportation and Public Works (Transit)	Delivery of vehicles is scheduled for mid 2017.								
TA2496431	MIAMI INTERMODAL CTR (MIC) MANAGEMENT CONSULTANT		INTERMODAL HUB CAPACITY	170	170	170	170	0	680	A1-24
		0.0								
2496431	Miami-Dade Dept. of Transportation and Public Works (Transit)									
TA2496432	MIAMI INTERMODAL CTR (MIC) LEGAL CONSULTANT FOR RENTAL CAR FACILITY		INTERMODAL HUB CAPACITY	0	0	0	0	0	0	A1-25
		0.0								
2496432	Miami-Dade Dept. of Transportation and Public Works (Transit)									
TA4309531	MDT - FLAGLER MAX (RTE51)OPERATING ASSISTNC		URBAN CORRIDOR IMPROVEMENTS	1,016	251	570	0	0	1,837	A1-59
	FROM W MIA DADE	TO DTWN								
4309531	Miami-Dade Dept. of Transportation and Public Works (Transit)									
TA4335251	MDT / DPTW - FLAGLER ENHANCED BUS SERVICE (BUS PURCHASE)		CAPITAL FOR FIXED ROUTE	904	0	0	0	0	904	A1-65
		0.0								
4335251	Miami-Dade Dept. of Transportation and Public Works (Transit)									
TR0000019	Miami River Intermodal Center Capacity Improvement Study		Rail Capacity Project	704	0	0	13,250	13,250	27,204	A12-2
		0.0								
19	So. Florida Regional Transportation Authority	Add rail capacity to southernmost 1 mile of TriRail system Project to include bridge track and signal upgrades.								

Strategic Miami Area Rapid Transit (SMART) Plan

(2) EAST-WEST CORRIDOR

Type of Project: Pedestrian/Bicycle

TPO Project No.	Facility/Project Name		Type of Work	Proposed Funding (\$000s)						TIP Page Ref
	From/Location	To/Location		Length (Miles)	2017 - 2018	2018 - 2019	2019 - 2020	2020 - 2021	2021 - 2022	
Agency Project No.	Responsible Agency		Project Comments							
DT4354811	SAFE RTS TO SCHOOL KINLOCH PARK ELEMENTARY & MIDDLE SCHOOLS		PEDESTRIAN SAFETY IMPROVEMENT	157	0	0	0	0	157	A1-397
		0.0								
4354811	FL Dept. of Transportation									
PW000963	Ludlam Bikepath		Bikepath						0	A5-5
	Dadeland North	NW 12 Street								
000963	Miami-Dade Dept. of Transportation and Public Works		Additional funding in RIF 2. Additional funding by others.							
PW000964	Ludlam Bikepath		Bikepath						0	A5-24
	Dadeland North	NW 12 Street								
000964	Miami-Dade Dept. of Transportation and Public Works		Additional funding in RIF 1. Additional funding by others.							

Strategic Miami Area Rapid Transit (SMART) Plan

(2) EAST-WEST CORRIDOR

Type of Project: Airport Improvement

TPO Project No.	Facility/Project Name			Type of Work	Proposed Funding (\$000s)						TIP Page Ref
	From/Location	To/Location	Length (Miles)		2017 - 2018	2018 - 2019	2019 - 2020	2020 - 2021	2021 - 2022	5-YEAR TOTAL	
Agency Project No.	Responsible Agency			Project Comments							
AP4292711	MIAMI INT'L AIRPORT PERIMETER ROAD WIDENING & REALIGNMENT			AVIATION CAPACITY PROJECT	11,072	10,000	0	0	0	21,072	A1-3
			0.0								
4292711	Miami-Dade Aviation Dept										
AP4292721	MIAMI INT'L AIRPORT UPGRADE TERMINAL PLB TO 400 H2			AVIATION CAPACITY PROJECT	1,800	0	0	0	0	1,800	A1-3
			0.0								
4292721	Miami-Dade Aviation Dept										
AP4295311	MIAMI INT'L AIRPORT TERMINAL ROOF DRAINS, REROOFING AND SCUPPERS			AVIATION CAPACITY PROJECT	0	0	0	2,000	0	2,000	A1-4
			0.0								
4295311	Miami-Dade Aviation Dept										
AP4295332	MIAMI INT'L AIRPORT TAXIWAY T REHABILITATION			AVIATION PRESERVATION PROJECT	0	0	0	1,000	0	1,000	A1-4
			0.0								
4295332	Miami-Dade Aviation Dept										

Strategic Miami Area Rapid Transit (SMART) Plan

(2) EAST-WEST CORRIDOR

Type of Project: **Airport Improvement**

AP4295333	MIAMI INT'L AIRPORT TAXIWAY S REHABILITATION		AVIATION PRESERVATION PROJECT	0	0	0	1,000	0	1,000	A1-5
		0.0								
4295333	Miami-Dade Aviation Dept									
AP4295342	MIAMI INT'L AIRPORT E AND F TAXIWAY AND APRON REHAB		AVIATION PRESERVATION PROJECT	0	0	50	0	0	50	A1-5
		0.0								
4295342	Miami-Dade Aviation Dept									
AP4366941	MIAMI INT'L AIRPORT TAXI LOT REPLACEMENT		AVIATION REVENUE/OPERATIONAL	0	0	322	1,000	0	1,322	A1-7
		0.0								
4366941	Miami-Dade Aviation Dept									
AP4367741	MIAMI OPA LOCKA EXECUTIVE AIRPORT INTERNAL PERIMETER ROAD SYSTEM		AVIATION CAPACITY PROJECT	0	0	2,400	0	0	2,400	A1-8
		0.0								
4367741	Miami-Dade Aviation Dept									
AP4367761	MIAMI INT'L AIRPORT NEW CENTRAL TERMINAL H THRU F		AVIATION SECURITY PROJECT	0	0	2,000	0	0	2,000	A1-8
		0.0								
4367761	Miami-Dade Aviation Dept									
AP4367781	MIAMI EXECUTIVE AIRPORT INTERNAL PERIMETER ROAD SYSTEM		AVIATION CAPACITY PROJECT	0	0	2,400	0	0	2,400	A1-9
		0.0								
4367781	Miami-Dade Aviation Dept									

Strategic Miami Area Rapid Transit (SMART) Plan

(2) EAST-WEST CORRIDOR

Type of Project: Airport Improvement

AP4367791	MIAMI INT'L AIRPORT CONCOURSE F APRON AND UTILITIES		AVIATION PRESERVATION PROJECT	0	0	2,000	0	0	2,000	A1-9
		0.0								
4367791	Miami-Dade Aviation Dept									
AP4367862	MIAMI INT'L AIRPORT EXISTING CONCOURSE G APRON AND UTILITIES		AVIATION PRESERVATION PROJECT	0	0	2,000	0	0	2,000	A1-10
		0.0								
4367862	Miami-Dade Aviation Dept									
AP4385411	MIA TERMINAL E TO F LIFE SAFETY		Life Safety Upgrades						0	A9-4
		0.0								
4385411	Miami-Dade Aviation Dept		Project approved at MPO							
AP4398351	MIAMI INT'L AIRPORT FUELING TANK		AVIATION REVENUE/OPERATIONAL	8,194	0	0	0	0	8,194	A1-21
		0.0								
4398351	Miami-Dade Aviation Dept									
APP246A	MIA Upgrade Terminal PLBs to 400 Hz Pre Conditioned Air		Improve Terminal Building (Standards)	1,800	0	0	0	0	1,800	A9-10
	Miami International Airport	Terminal Wide								
P246A	Miami-Dade Aviation Dept		There is a need for future funding for this project.							
APP250A	MIA Airport Operations and Communications Center AOCC		Security Enhancements (EDS)	0	0	0	0	0	0	A9-11
	Miami International Airport	N/A								
P250A	Miami-Dade Aviation Dept		Unfunded portion of the project will be covered with local funds.							

Strategic Miami Area Rapid Transit (SMART) Plan

(2) EAST-WEST CORRIDOR

Type of Project: Airport Improvement

APP253A	MIA Central Base Apron and Utilities Modification and Expansion Phase 1		Rehabilitate Taxiway	0	0	13,000	5,000	0	18,000	A9-11
	Miami International Airport	N/A								
P253A	Miami-Dade Aviation Dept		Application submitted to FAA for design development services for \$1,743,411. Phase I is from 2015 to 2018. Phase II is to start in 2025							
APP267A	MIA Wayfinding and Signage Master Plan Implementation		Improve Airport Miscellaneous Improvements						0	A9-12
	Miami International Airport	Central Boulevard and Terminal								
P267A	Miami-Dade Aviation Dept		Unfunded portion of the project will be funded by local share							
APT021A	MIA Cc D A380 Modifications		Gates Modifications	0	0	0	0	0	0	A9-13
	Gates D1 and D2	Concourse D								
T021A	Miami-Dade Aviation Dept									
APT025A	MIA Terminal Wide Lightning Protection System		Improvement project	5,850	0	0	0	0	5,850	A9-13
	MIA Terminal Wide (Cc E -H)	0.0								
T025A	Miami-Dade Aviation Dept		MDAD has requested funding to be reprogrammed to project FM # 429531-1							
APV006A	MIA Taxi Lot Replacement/Land Acquisition		Relocation and/or Land Acquisition	0	0	322	1,000	0	1,322	A9-14
		0.0								
V006A	Miami-Dade Aviation Dept		MDAD will fund the unfunded portion of the project cost.							
APV008A	Miami International Aiport Terminal E thru F Connector		Connector	2,000	15,082	0	0	0	17,082	A9-14
	Terminal E	Terminal F								
V008A	Miami-Dade Aviation Dept		Unfunded costs will be funded by local share							

Strategic Miami Area Rapid Transit (SMART) Plan

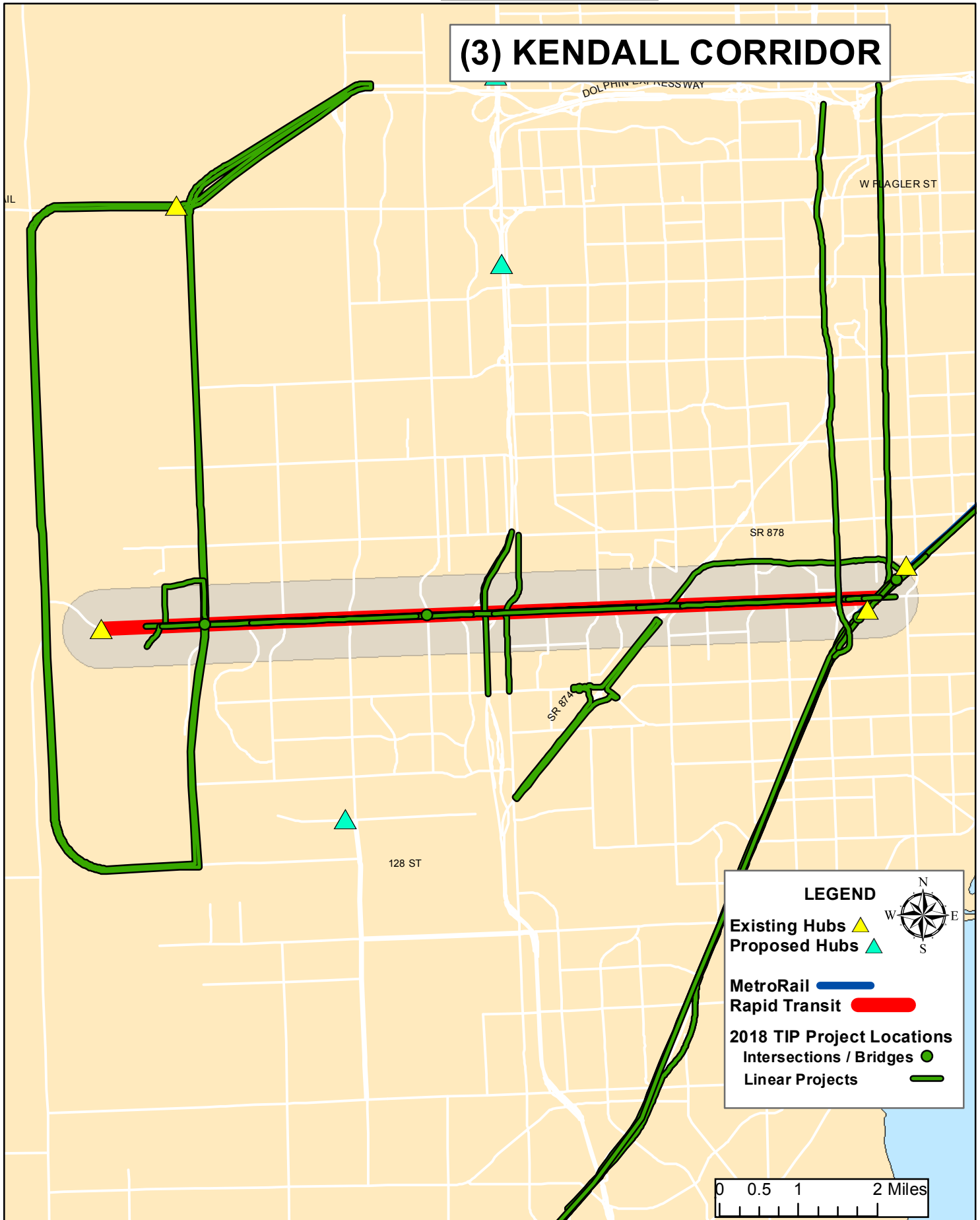
(2) EAST-WEST CORRIDOR

Type of Project: *Airport Improvement*

APV009A	Miami Executive Airport (TMB) Taxiway and Apron Rehabilitation		Rehabilitation	0	2,000	0	0	0	2,000	A9-15
	Kendall Tamiami Airport	Taxiway Connectors								
		0.0								
V009A	Miami-Dade Aviation Dept									
APV011A	MIA New Central Terminal H thru F		Expansion	0	0	2,000	0	0	2,000	A9-15
	Terminal H	Terminal F								
		0.0								
V011A	Miami-Dade Aviation Dept		MDAD will request reprogramming of the funds to FM #4366941							
APV013A	Miami International Airport Concourse F Apron and Utilities		Apron expansion	0	0	2,000	0	0	2,000	A9-16
	Concourse F									
		0.0								
V013A	Miami-Dade Aviation Dept		MDAD has requested reprogramming of these funds to project FM 4366941.							
APV014A	Miami International Airport Concourse H Apron and Utilities		Apron Expansion	0	0	2,000	0	0	2,000	A9-16
	Concourse H									
		0.0								
V014A	Miami-Dade Aviation Dept		MDAD has requested reprogramming of these funds to FM 4366941.							
APV015A	Miami International Airport New Concourse G Apron and Utilities		Apron Expansion	0	0	2,000	0	0	2,000	A9-17
	Concourse G									
		0.0								
V015A	Miami-Dade Aviation Dept		MDAD has requested reprogramming of these funds to FM 4366941.							

Funded Projects within 1/2 Mile Vicinity of SMART Corridor

(3) KENDALL CORRIDOR



Strategic Miami Area Rapid Transit (SMART) Plan

(3) KENDALL CORRIDOR

Type of Project: **Expressway**

TPO Project No.	Facility/Project Name		Type of Work	Proposed Funding (\$000s)						TIP Page Ref
	From/Location	To/Location		Length (Miles)	2017 - 2018	2018 - 2019	2019 - 2020	2020 - 2021	2021 - 2022	
Agency Project No.	Responsible Agency		Project Comments							
TP4150512	THERMO FOR WIDEN HEFT		SIGNING/PAVEMENT MARKINGS	333	0	0	0	0	333	A2-4
	FROM S OF KILLIAN PKWY	TO N OF SW72 ST								
4150512	Florida's Turnpike									
XA83618	MDX SR-836 SouthWest Extension		PD&E Study	2,540	1,168	0	0	0	3,708	A3-2
	Western Terminus of SR-836 (Dolphin)	SW 136 St								
83618	Miami-Dade Expressway Authority		Project will need a CDMP amendment prior to proceeding to construction.							

Strategic Miami Area Rapid Transit (SMART) Plan

(3) KENDALL CORRIDOR

Type of Project: Arterial/Collector Road

TPO Project No.	Facility/Project Name			Type of Work	Proposed Funding (\$000s)						TIP Page Ref
	From/Location	To/Location	Length (Miles)		2017 - 2018	2018 - 2019	2019 - 2020	2020 - 2021	2021 - 2022	5-YEAR TOTAL	
Agency Project No.	Responsible Agency			Project Comments							
DT4311701	SR 94 / KENDALL DRIVE			RESURFACING	3,112	90	0	0	0	3,202	A1-341
	FROM SW 97 AVENUE	TO SW 79 AVENUE	1.7								
4311701	FL Dept. of Transportation										
DT4311702	SR 94 / KENDALL DRIVE			RESURFACING	1,319	50	0	0	0	1,369	A1-342
			0.6								
4311702	FL Dept. of Transportation										
DT4311703	SR 94 / KENDALL DRIVE			RESURFACING	0	1,241	42	0	0	1,283	A1-344
	FROM SW 7500 BLOCK / SW 73 PLACE	TO US 1 / S DIXIE HWY	0.5								
4311703	FL Dept. of Transportation										
DT4311704	SR 94 / KENDALL DRIVE			INTERSECTION IMPROVEMENT	0	2,532	68	0	0	2,600	A1-345
	FROM SW 77 AVE	TO US 1	0.7								
4311704	FL Dept. of Transportation										

Strategic Miami Area Rapid Transit (SMART) Plan

(3) KENDALL CORRIDOR

Type of Project: Arterial/Collector Road

DT4311705	SR 94 / KENDALL DRIVE		INTERSECTION IMPROVEMENT	40	0	1,206	0	0	1,246	A1-346
	FROM SW 99 COURT	TO SW 97 AVENUE								
4311705	FL Dept. of Transportation									
DT4326391	SR 826 / PALMETTO EXPY		TRANSPORTATION PLANNING	10	10	0	0	0	20	A1-700
	FROM US-1 / S DIXIE HWY	TO SR 836 / DOLPHIN XWAY								
4326391	FL Dept. of Transportation									
DT4332642	SR 94 / KENDALL DR / SW 88 ST		RESURFACING	354	0	2,467	0	0	2,821	A1-367
	FROM E OF SW 132 AVE	TO E OF SW 122 AVE								
4332642	FL Dept. of Transportation									
DT4332643	SR 94 / KENDALL DR / SW 88 ST		RESURFACING	1,052	45	0	7,112	0	8,209	A1-368
	FROM E OF SW 150 AVE	TO E OF SW 132 AVE								
4332643	FL Dept. of Transportation									
DT4347761	SR 94 / KENDALL DRIVE AND SR 985 / SW 107 AVENUE		INTERSECTION IMPROVEMENT	403	0	0	0	0	403	A1-389
4347761	FL Dept. of Transportation									
DT4377841	SR 94 / KENDALL DR		PD&E/EMO STUDY	750	4,069	0	0	0	4,819	A1-449
	FROM SR 997 / KROME AVE	TO SR 5 / S DIXIE HWY (BRT STUDY)								
4377841	FL Dept. of Transportation									

Strategic Miami Area Rapid Transit (SMART) Plan

(3) KENDALL CORRIDOR

Type of Project: Arterial/Collector Road

DT4401881	SR 5 / US1 SIGNALIZED INTERSECTION LIGHTING		LIGHTING	0	740	0	0	0	0	740	A1-509
	FROM PALMETTO / SW 98 ST	TO GRANADA BLVB									
4401881	FL Dept. of Transportation										

PW000941	SW 117 Avenue		Resurfacing							0	A5-68
	SW 104 Street	SW 88 Street									
000941	Miami-Dade Dept. of Transportation and Public Works										

PW000942	SW 117 Avenue		Resurfacing							0	A5-69
	SW 88 Street	SW 72 Street									
000942	Miami-Dade Dept. of Transportation and Public Works										

TP4150511	WIDEN HEFT - S OF KILLIAN PKWY TO N OF SW72ST (19.4-21.87) INC EXP LANE		ADD LANES & RECONSTRUCT	0	0	0	0	0	0	0	A2-2
		2.5									
4150511	Florida's Turnpike										

Strategic Miami Area Rapid Transit (SMART) Plan

(3) KENDALL CORRIDOR

Type of Project: Transit

TPO Project No.	Facility/Project Name		Type of Work	Proposed Funding (\$000s)						TIP Page Ref
	From/Location	To/Location		Length (Miles)	2017 - 2018	2018 - 2019	2019 - 2020	2020 - 2021	2021 - 2022	
Agency Project No.	Responsible Agency		Project Comments							
TA0000054	Kendall Park-and Ride Facility		Construction of 183 Parking spaces in the Park & Ride Facility	0	0	0	0	0	0	A11-19
	SW 127 Ave/ SW 88 St (Kendall)	0.0								
54	Miami-Dade Dept. of Transportation and Public Works (Transit)		Project was FDOT funded in previous years. Project completion scheduled for September 2017.							
TA12	Kendall Corridor (RT 288)		Urban Corridor Improvements	550	0	550	330	0	1,430	A11-1
	West Kendall Transit Terminal	Dadeland North Metrorail Station								
12	Miami-Dade Dept. of Transportation and Public Works (Transit)		From West Kendall Transit terminal to Dadeland North Metrorail Station							
TA18	MDT ADDITIONAL ELEVATORS @ Dadeland North Metrorail Station		Construction of additional passenger amenities	1,265	725	1,775	1,130	0	4,895	A11-3
	Dadeland North Metrorail Station	0.0								
18	Miami-Dade Dept. of Transportation and Public Works (Transit)		Project completion scheduled for 2021							
TA4179171	MDTA / S MIA DADE BSWY ROUTES OPERATING ASSISTNC		URBAN CORRIDOR IMPROVEMENTS	0	0	0	0	0	0	A1-44
	FROM DADELAND	TO FL CITY								
4179171	Miami-Dade Dept. of Transportation and Public Works (Transit)									

Strategic Miami Area Rapid Transit (SMART) Plan

(3) KENDALL CORRIDOR

Type of Project: Transit

TA4179172	MDT-S MIA DADE BSWY ROUTES OPERATING ASSISTNC		URBAN CORRIDOR IMPROVEMENTS	0	0	0	0	0	0	0	A1-39
	FROM DADELAND	TO FL CITY									
4179172	Miami-Dade Dept. of Transportation and Public Works (Transit)		Operations								
TA4179173	MDT-S MIA DADE TRANSITWAY OPERATING ASSISTNCE DADELAND TO FL CITY		URBAN CORRIDOR IMPROVEMENTS	450	0	115	0	0	565	A1-45	
		0.0									
4179173	Miami-Dade Dept. of Transportation and Public Works (Transit)										
TA4225291	MDT-KENDALL DRIVE ENHANCED BUS SERVICE FRM DADELAND N TO SW 167 AVE		TRANSIT SERVICE DEMONSTRATION	0	0	0	0	0	0	0	A1-55
		0.0									
4225291	Miami-Dade Dept. of Transportation and Public Works (Transit)										
TA4225292	MDT-KENDALL CRUISER		URBAN CORRIDOR IMPROVEMENTS	550	0	550	0	0	1,100	A1-56	
	FROM DADELAND NORTH STN	TO SW 162 AVENUE 0.0									
4225292	Miami-Dade Dept. of Transportation and Public Works (Transit)										
TA4396801	MDT - PARKING COUNTERS AT METRORAIL PARKING GARAGES		PARK AND RIDE LOTS	600	935	0	0	0	1,535	A11-16	
	AT METRORAIL PARKING GARAGES	0.0									
4396801	Miami-Dade Dept. of Transportation and Public Works (Transit)		Project had \$600,000 FDOT funding in prior years.								

Strategic Miami Area Rapid Transit (SMART) Plan

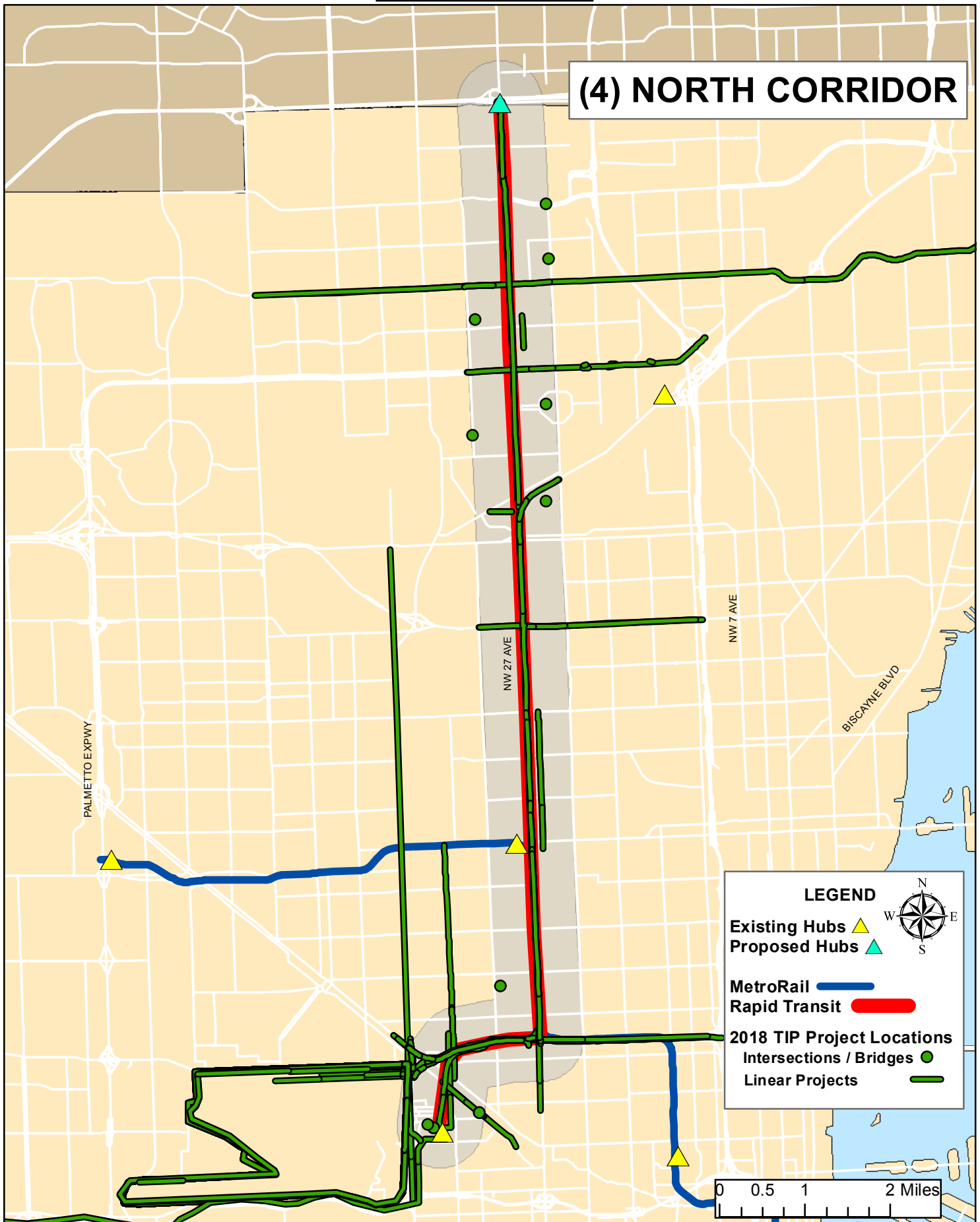
(3) KENDALL CORRIDOR

Type of Project: Pedestrian/Bicycle

TPO Project No.	Facility/Project Name		Type of Work	Proposed Funding (\$000s)						TIP Page Ref	
	From/Location	To/Location		Length (Miles)	2017 - 2018	2018 - 2019	2019 - 2020	2020 - 2021	2021 - 2022		5-YEAR TOTAL
Agency Project No.	Responsible Agency		Project Comments								
PW000924	Underline		Pedestrian/bicycle improvements							0	A5-25
	Dadeland South	Miami River									
000924	Miami-Dade Dept. of Transportation and Public Works		Additional funding by others.								
PW000963	Ludlam Bikepath		Bikepath							0	A5-5
	Dadeland North	NW 12 Street									
000963	Miami-Dade Dept. of Transportation and Public Works		Additional funding in RIF 2. Additional funding by others.								
PW000964	Ludlam Bikepath		Bikepath							0	A5-24
	Dadeland North	NW 12 Street									
000964	Miami-Dade Dept. of Transportation and Public Works		Additional funding in RIF 1. Additional funding by others.								

Funded Projects within 1/2 Mile Vicinity of SMART Corridor

(4) NORTH CORRIDOR



LEGEND

Existing Hubs Proposed Hubs

MetroRail Rapid Transit

2018 TIP Project Locations
Intersections / Bridges Linear Projects

Strategic Miami Area Rapid Transit (SMART) Plan

(4) NORTH CORRIDOR

Type of Project: **Expressway**

TPO Project No.	Facility/Project Name		Type of Work	Proposed Funding (\$000s)						TIP Page Ref	
	From/Location	To/Location		Length (Miles)	2017 - 2018	2018 - 2019	2019 - 2020	2020 - 2021	2021 - 2022		5-YEAR TOTAL
Agency Project No.	Responsible Agency		Project Comments								
XA11212	SR 112 Ramp Improvements at NW 37th Avenue		Interchange Improvements	1,190	4,080	7,143	526	0	12,939	A3-1	
	SR 112	NW 37th Avenue									0.0
11212	Miami-Dade Expressway Authority										
XA20001	MDX Connect 4 Express		New Expressway Connecting SR 836, SR 112, SR 924 and SR 826.	617	953	1,682	1,682	617	5,551	A3-1	
	Central Miami-Dade County	North Miami-Dade County									8.0
20001	Miami-Dade Expressway Authority		Project will need a CDMP amendment prior to proceeding to construction. Final Design & Construction not funded.								
XA92407	MDX SR 924/Gratigny Parkway East Extension		System Expansion	281	140	2,300	5,100	2,600	10,421	A3-3	
	NW 32 Ave	I-95									3.1
92407	Miami-Dade Expressway Authority		Construction is not funded.								

Strategic Miami Area Rapid Transit (SMART) Plan

(4) NORTH CORRIDOR

Type of Project: Arterial/Collector Road

TPO Project No.	Facility/Project Name			Type of Work	Proposed Funding (\$000s)						TIP Page Ref
	From/Location	To/Location	Length (Miles)		2017 - 2018	2018 - 2019	2019 - 2020	2020 - 2021	2021 - 2022	5-YEAR TOTAL	
Agency Project No.	Responsible Agency			Project Comments							
AP4292712	PERIMETER ROAD			PD&E/EMO STUDY	0	0	0	0	0	0	A1-4
	FROM NW 57 AVENUE	TO NW 18 STREET	1.2								
4292712	Miami-Dade Aviation Dept										
DT4259792	SR 25 / OKEECHOBEE RD			RESURFACING	3,672	0	0	0	0	3,672	A1-258
	FROM W OF SE 7 AVENUE	TO N OF NW 36 STREET	1.5								
4259792	FL Dept. of Transportation										
DT4275182	SR 860 / MIAMI GARDENS / NW 183 ST			RESURFACING	0	978	0	5,370	0	6,348	A1-266
	FROM E OF NW 57 AVE	TO W OF NW 27 AVE	2.8								
4275182	FL Dept. of Transportation										
DT4283583	SR 826 / PALMETTO XWAY			ADD LANES & RECONSTRUCT	0	0	17,200	0	0	17,200	A1-275
	FROM W OF NW 17TH AVENUE	TO I-95 (EXPRESS LANES)	4.8								
4283583	FL Dept. of Transportation										

Strategic Miami Area Rapid Transit (SMART) Plan

(4) NORTH CORRIDOR

Type of Project: Arterial/Collector Road

DT4291852	SR 9 / NW 27 AVENUE		RESURFACING	0	0	437	0	2,415	2,852	A1-290
	FROM NW 39 STREET	TO S OF NW 79 STREET								
		2.3								
4291852	FL Dept. of Transportation									
DT4291853	SR 9 / NW 27 AVENUE		DRAINAGE IMPROVEMENTS	330	0	0	1,948	0	2,278	A1-291
	FROM S OF SR 934 / NW 79 ST	TO N OF SR 932 / NW 103 ST								
		1.6								
4291853	FL Dept. of Transportation									
DT4291863	SR 817 / NW 27 AVENUE		RESURFACING	383	0	2,560	0	0	2,943	A1-294
	FROM SOUTH OF NW 203 ST	TO NW 215 ST / COUNTY LINE								
		0.9								
4291863	FL Dept. of Transportation									
DT4357606	SR 826 / PALMETTO EXPY		ADD LANES & RECONSTRUCT	0	0	0	3,636	4,245	7,881	A1-407
	FROM E OF NW 32 AVE	TO W OF NW 17 AVE								
		1.2								
4357606	FL Dept. of Transportation									
DT4380761	SR 9 / NW 27 AVE		PD&E/EMO STUDY	750	4,069	0	0	0	4,819	A1-468
	FROM MIA INTRMDAL CTR	TO NW 215 ST / UNITY STN (PTC STUDY)								
		14.1								
4380761	FL Dept. of Transportation									
DT4399811	SR 924 / NW 119 STREET / GRATIGNY ROAD		RESURFACING	0	0	897	0	4,969	5,866	A1-486
	FROM NW 27 AVENUE	TO NW 7 AVENUE								
		2.0								
4399811	FL Dept. of Transportation									

Strategic Miami Area Rapid Transit (SMART) Plan

(4) NORTH CORRIDOR

Type of Project: Arterial/Collector Road

DT4401731	SR 9 / NW 27TH AVE SIGNALIZED INTERSECTION LIGHTING		LIGHTING	274	0	1,233	0	0	1,507	A1-494
	FROM 27 TER	TO NW 46 ST								
4401731	FL Dept. of Transportation									
DT4401741	SR 9 / NW 27TH AVE SIGNALIZED INTERSECTION LIGHTING		LIGHTING	122	0	533	0	0	655	A1-495
	FROM NW 50 ST	TO NW 22 AVE								
4401741	FL Dept. of Transportation									
DT4401751	SR 817 / NW 27TH AVE SIGNALIZED INTERSECTION LIGHTING		LIGHTING	138	0	605	0	0	743	A1-496
	FROM NW 215 ST	TO SR 9								
4401751	FL Dept. of Transportation									
DT4401811	SR 860 / NW 184ST SIGNALIZED INTERSECTION LIGHTING		LIGHTING	0	234	0	1,081	0	1,315	A1-503
	FROM NW 52 AVE	TO W DIXIE HWY								
4401811	FL Dept. of Transportation									
PW000304a	NW 37 Ave		Widen from 2 to 5 lanes	3,305	3,954	3,953	1,988	0	13,200	A7-2
	North River Dr	NW 79 St								
20040330	Miami-Dade Dept. of Transportation and Public Works		Prior Years' Funding as follows: \$1,370,000 for PE, \$78,000 for CST.							
PW000792	Palmer Lake Bridge		Bridge replacement (#874134)	0	0	0	0	0	0	A5-30
		0.0								
792	Miami-Dade Dept. of Transportation and Public Works									

Strategic Miami Area Rapid Transit (SMART) Plan

(4) NORTH CORRIDOR

Type of Project: **Arterial/Collector Road**

PW000870	NW South River Drive		Widen from 2 to 3 lanes	4,044	0	0	0	0	4,044	A5-23
	NW 31 Street	Tamiami Swing Bridge								
000870	Miami-Dade Dept. of Transportation and Public Works									

PW000987	NW 199 Street and NW 2200 Block		Traffic signal						0	A5-52
		0.0								
000987	Miami-Dade Dept. of Transportation and Public Works									

TA4083232	MIAMI INTERMODAL CTR (MIC) FDOT / DISTRICT 6 LOAN REPAYMENT		FUNDING ACTION	25,602	5,637	1,750	1,750	1,750	36,489	A1-29
		0.0								
4083232	Miami-Dade Dept. of Transportation and Public Works (Transit)									

TA4083241	MIAMI INTERMODAL CTR (MIC) RENTAL CAR FACILITY (RCF) TIFIA LOAN REPAYM		FUNDING ACTION	19,824	19,762	19,851	19,942	19,420	98,799	A1-30
		0.0								
4083241	Miami-Dade Dept. of Transportation and Public Works (Transit)									

Strategic Miami Area Rapid Transit (SMART) Plan

(4) NORTH CORRIDOR

Type of Project: Transit

TPO Project No.	Facility/Project Name			Type of Work	Proposed Funding (\$000s)						TIP Page Ref
	From/Location	To/Location	Length (Miles)		2017 - 2018	2018 - 2019	2019 - 2020	2020 - 2021	2021 - 2022	5-YEAR TOTAL	
Agency Project No.	Responsible Agency			Project Comments							
APV005A	MIA South Terminal Apron and Utilities Modification and Expansion - Hardstand and GSE			Capacity Expansion	0	0	11,000	11,000	11,000	33,000	A9-14
	Miami International Airport	Adjacent to Concourse J	0.0								
V005A	Miami-Dade Aviation Dept										
DT4404831	CODADAD STREET RAILROAD XING# 628322C			RAIL SAFETY PROJECT	123	0	0	0	0	123	A1-517
			0.0								
4404831	FL Dept. of Transportation										
TA19	North Corridor (NW 27 Ave) Unity Station			Construction of Transit Center with park and ride	0	0	652	0	0	652	A11-3
	Miami Intermodal Center (MIC) NW 215 St		0.0								
19	Miami-Dade Dept. of Transportation and Public Works (Transit)			Project completion scheduled for 2019							
TA2496431	MIAMI INTERMODAL CTR (MIC) MANAGEMENT CONSULTANT			INTERMODAL HUB CAPACITY	170	170	170	170	0	680	A1-24
			0.0								
2496431	Miami-Dade Dept. of Transportation and Public Works (Transit)										

Strategic Miami Area Rapid Transit (SMART) Plan

(4) NORTH CORRIDOR

Type of Project: *Transit*

TA2496432	MIAMI INTERMODAL CTR (MIC) LEGAL CONSULTANT FOR RENTAL CAR FACILITY		INTERMODAL HUB CAPACITY	0	0	0	0	0	0	0	A1-25
		0.0									
2496432	Miami-Dade Dept. of Transportation and Public Works (Transit)										
TR0000019	Miami River Intermodal Center Capacity Improvement Study		Rail Capacity Project	704	0	0	13,250	13,250	27,204	A12-2	
		0.0									
19	So. Florida Regional Transportation Authority		Add rail capacity to southernmost 1 mile of TriRail system Project to include bridge track and signal upgrades.								

Strategic Miami Area Rapid Transit (SMART) Plan

(4) NORTH CORRIDOR

Type of Project: Pedestrian/Bicycle

TPO Project No.	Facility/Project Name		Type of Work	Proposed Funding (\$000s)						TIP Page Ref
	From/Location	To/Location		Length (Miles)	2017 - 2018	2018 - 2019	2019 - 2020	2020 - 2021	2021 - 2022	
Agency Project No.	Responsible Agency		Project Comments							
DT4369411	SAFE RTS TO SCHOOL JMS BRIGHT / JW JHNSN;MORNINGSDE;NATHN YNG;SUNY ISLE		PEDESTRIAN SAFETY IMPROVEMENT	380	0	0	0	0	380	A1-445
		0.0								
4369411	FL Dept. of Transportation									
DT4379211	SR 817 / NW 27 AVENUE		PEDESTRIAN SAFETY IMPROVEMENT	486	78	0	0	0	564	A1-457
	FROM NW 171 STREET	TO NW 177 STREET								
4379211	FL Dept. of Transportation									
DT4381651	SAFE RTS TO SCHL CRESTVW ES; EDISON PK K8 CTR; LORAH PK ES, SWEETWTR ES		PEDESTRIAN SAFETY IMPROVEMENT	0	0	699	0	0	699	A1-677
		0.0								
4381651	FL Dept. of Transportation									
DT4398951	SAFE RTS TO SCHOOL BUNCHE PK ELM, MIA GDN ELM, MYRTLE GRV K8 & TWIN LK		SIDEWALK	53	0	0	340	0	393	A1-474
		0.0								
4398951	FL Dept. of Transportation									

Strategic Miami Area Rapid Transit (SMART) Plan

(4) NORTH CORRIDOR

Type of Project: **Airport Improvement**

TPO Project No.	Facility/Project Name			Type of Work	Proposed Funding (\$000s)						TIP Page Ref
	From/Location	To/Location	Length (Miles)		2017 - 2018	2018 - 2019	2019 - 2020	2020 - 2021	2021 - 2022	5-YEAR TOTAL	
Agency Project No.	Responsible Agency			Project Comments							
AP4232903	MIAMI INT'L AIRPORT GATE D1 AND D2 A 380 GATE MODIFICATION			AVIATION CAPACITY PROJECT	0	0	0	0	0	0	A1-1
			0.0								
4232903	Miami-Dade Aviation Dept										
AP4277561	MIAMI HOMESTEAD GENERAL X-51 SECURITY PROJECT			AVIATION SECURITY PROJECT	0	612	0	0	0	0	A1-2
			0.0								
4277561	Miami-Dade Aviation Dept										
AP4292711	MIAMI INT'L AIRPORT PERIMETER ROAD WIDENING & REALIGNMENT			AVIATION CAPACITY PROJECT	11,072	10,000	0	0	0	0	A1-3
			0.0								
4292711	Miami-Dade Aviation Dept										
AP4292721	MIAMI INT'L AIRPORT UPGRADE TERMINAL PLB TO 400 H2			AVIATION CAPACITY PROJECT	1,800	0	0	0	0	0	A1-3
			0.0								
4292721	Miami-Dade Aviation Dept										

Strategic Miami Area Rapid Transit (SMART) Plan

(4) NORTH CORRIDOR

Type of Project: **Airport Improvement**

AP4295311	MIAMI INT'L AIRPORT TERMINAL ROOF DRAINS, REROOFING AND SCUPPERS		AVIATION CAPACITY PROJECT	0	0	0	2,000	0	2,000	A1-4
		0.0								
4295311	Miami-Dade Aviation Dept									
AP4295332	MIAMI INT'L AIRPORT TAXIWAY T REHABILITATION		AVIATION PRESERVATION PROJECT	0	0	0	1,000	0	1,000	A1-4
		0.0								
4295332	Miami-Dade Aviation Dept									
AP4295333	MIAMI INT'L AIRPORT TAXIWAY S REHABILITATION		AVIATION PRESERVATION PROJECT	0	0	0	1,000	0	1,000	A1-5
		0.0								
4295333	Miami-Dade Aviation Dept									
AP4295342	MIAMI INT'L AIRPORT E AND F TAXIWAY AND APRON REHAB		AVIATION PRESERVATION PROJECT	0	0	50	0	0	50	A1-5
		0.0								
4295342	Miami-Dade Aviation Dept									
APK152A	MIA Cc H Headhouse Internationalization Gates H12, H14, H15 & H17		Terminal Development: Modify Terminal Building	3,596	8,002	0	5,000	0	16,598	A9-10
	Miami International Airport	Concourse H - Headhouse								
K152A	Miami-Dade Aviation Dept		Unfunded portions of the project costs may be covered by FAA and local funds, based on requests to be made in excess of the grant funds.							
APP246A	MIA Upgrade Terminal PLBs to 400 Hz Pre Conditioned Air		Improve Terminal Building (Standards)	1,800	0	0	0	0	1,800	A9-10
	Miami International Airport	Terminal Wide								
P246A	Miami-Dade Aviation Dept		There is a need for future funding for this project.							

Strategic Miami Area Rapid Transit (SMART) Plan

(4) NORTH CORRIDOR

Type of Project: **Airport Improvement**

APP250A	MIA Airport Operations and Communications Center AOCC		Security Enhancements (EDS)	0	0	0	0	0	0	0	A9-11
	Miami International Airport	N/A									
P250A	Miami-Dade Aviation Dept		Unfunded portion of the project will be covered with local funds.								
APP253A	MIA Central Base Apron and Utilities Modification and Expansion Phase 1		Rehabilitate Taxiway	0	0	13,000	5,000	0	18,000	A9-11	
	Miami International Airport	N/A									0.0
P253A	Miami-Dade Aviation Dept		Application submitted to FAA for design development services for \$1,743,411. Phase I is from 2015 to 2018. Phase II is to start in 2025								
APP267A	MIA Wayfinding and Signage Master Plan Implementation		Improve Airport Miscellaneous Improvements						0	A9-12	
	Miami International Airport	Central Boulevard and Terminal									0.0
P267A	Miami-Dade Aviation Dept		Unfunded portion of the project will be funded by local share								
APT021A	MIA Cc D A380 Modifications		Gates Modifications	0	0	0	0	0	0	0	A9-13
	Gates D1 and D2	Concourse D									
T021A	Miami-Dade Aviation Dept										
APT025A	MIA Terminal Wide Lightning Protection System		Improvement project	5,850	0	0	0	0	0	5,850	A9-13
	MIA Terminal Wide (Cc E -H)	0.0									
T025A	Miami-Dade Aviation Dept		MDAD has requested funding to be reprogrammed to project FM # 429531-1								
APV006A	MIA Taxi Lot Replacement/Land Acquisition		Relocation and/or Land Acquisition	0	0	322	1,000	0	1,322	A9-14	
		0.0									
V006A	Miami-Dade Aviation Dept		MDAD will fund the unfunded portion of the project cost.								

Strategic Miami Area Rapid Transit (SMART) Plan

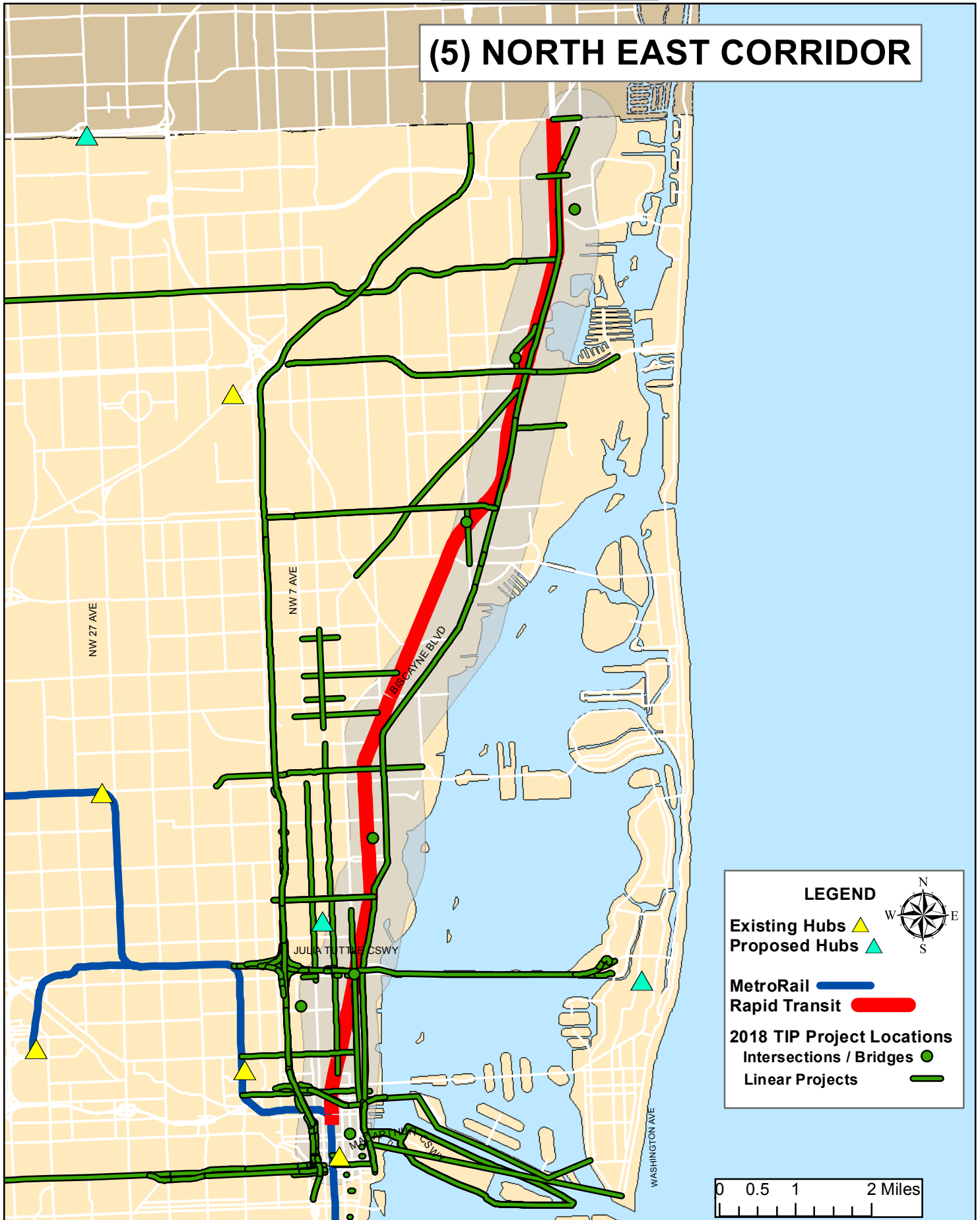
(4) NORTH CORRIDOR

Type of Project: *Airport Improvement*

APV008A	Miami International Airport Terminal E thru F Connector		Connector	2,000	15,082	0	0	0	17,082	A9-14
	Terminal E	Terminal F								
		0.0								
V008A	Miami-Dade Aviation Dept		Unfunded costs will be funded by local share							
APV009A	Miami Executive Airport (TMB) Taxiway and Apron Rehabilitation		Rehabilitation	0	2,000	0	0	0	2,000	A9-15
	Kendall Tamiami Airport	Taxiway Connectors								
		0.0								
V009A	Miami-Dade Aviation Dept									
APV011A	MIA New Central Terminal H thru F		Expansion	0	0	2,000	0	0	2,000	A9-15
	Terminal H	Terminal F								
		0.0								
V011A	Miami-Dade Aviation Dept		MDAD will request reprogramming of the funds to FM #4366941							
APV013A	Miami International Airport Concourse F Apron and Utilities		Apron expansion	0	0	2,000	0	0	2,000	A9-16
	Concourse F									
		0.0								
V013A	Miami-Dade Aviation Dept		MDAD has requested reprogramming of these funds to project FM 4366941.							
APV014A	Miami International Airport Concourse H Apron and Utilities		Apron Expansion	0	0	2,000	0	0	2,000	A9-16
	Concourse H									
		0.0								
V014A	Miami-Dade Aviation Dept		MDAD has requested reprogramming of these funds to FM 4366941.							
APV015A	Miami International Airport New Concourse G Apron and Utilities		Apron Expansion	0	0	2,000	0	0	2,000	A9-17
	Concourse G									
		0.0								
V015A	Miami-Dade Aviation Dept		MDAD has requested reprogramming of these funds to FM 4366941.							

Funded Projects within 1/2 Mile Vicinity of SMART Corridor

(5) NORTH EAST CORRIDOR



Strategic Miami Area Rapid Transit (SMART) Plan

(5) NORTH EAST CORRIDOR

Type of Project: **Expressway**

TPO Project No.	Facility/Project Name			Type of Work	Proposed Funding (\$000s)						TIP Page Ref
	From/Location	To/Location	Length (Miles)		2017 - 2018	2018 - 2019	2019 - 2020	2020 - 2021	2021 - 2022	5-YEAR TOTAL	
Agency Project No.	Responsible Agency			Project Comments							
DT4293002	SR 9A / I-95			RIGID PAVEMENT RECONSTRUCTION	2,050	0	0	0	0	2,050	A1-302
	FROM NW 8 STREET	TO NW 29 STREET	4.0								
4293002	FL Dept. of Transportation										
DT4293003	SR 9A / I-95			RIGID PAVEMENT RECONSTRUCTION	4,547	1,320	0	0	0	5,867	A1-303
	FROM NW 29 STREET	TO NW 131 STREET	10.3								
4293003	FL Dept. of Transportation										

Strategic Miami Area Rapid Transit (SMART) Plan

(5) NORTH EAST CORRIDOR

Type of Project: **Arterial/Collector Road**

TPO Project No.	Facility/Project Name			Type of Work	Proposed Funding (\$000s)						TIP Page Ref
	From/Location	To/Location	Length (Miles)		2017 - 2018	2018 - 2019	2019 - 2020	2020 - 2021	2021 - 2022	5-YEAR TOTAL	
Agency Project No.	Responsible Agency			Project Comments							
DT2516881	SR 836 / I-395			BRIDGE-REPLACE AND ADD LANES	238,678	119,339	555	569	0	359,141	A1-159
	FROM WEST OF I-95	TO MACARTHUR CSWY BRIDGE	1.7								
2516881	FL Dept. of Transportation										
DT4149641	SR 9A / I-95			PD&E/EMO STUDY	0	13,035	0	0	0	13,035	A1-203
	FROM S OF SR 836 / I-395	TO BROWARD COUNTY LINE	14.2								
4149641	FL Dept. of Transportation										
DT4149648	SR 9A / I-95			PD&E/EMO STUDY	100	3,600	0	0	0	3,700	A1-205
	FROM NORTH OF SR 90 / SW 8 STREET	TO SOUTH OF SR 836 / I-395	1.0								
4149648	FL Dept. of Transportation										
DT4244071	SR 968 / SW 1ST STREET			BRIDGE REPLACEMENT	81,458	6,876	0	0	2,200	90,534	A1-245
	AT MIAMI RIVER (BRIDGE #870660)		0.4								
4244071	FL Dept. of Transportation										

Strategic Miami Area Rapid Transit (SMART) Plan

(5) NORTH EAST CORRIDOR

Type of Project: Arterial/Collector Road

DT4244072	SR 968 / SW 1 STREET		LANDSCAPING	70	0	0	460	0	530	A1-247
	AT SW SOUTH RIVER DRIVE	0.0								
4244072	FL Dept. of Transportation									
DT4282782	SR 944 / NW / NE 54TH ST		RESURFACING	2,869	100	0	0	0	2,969	A1-271
	FROM E OF NW 7 AVENUE	TO BISCAYNE BOULEVARD								
4282782	FL Dept. of Transportation									
DT4282783	SR 944 / NW / NE 54 STREET		INTERSECTION IMPROVEMENT	500	58	0	0	0	558	A1-272
	FROM NW 6TH COURT	TO NE 1ST AVENUE								
4282783	FL Dept. of Transportation									
DT4293004	SR 925 / NW 3RD COURT & NW 3RD AVENUE		RESURFACING	0	0	5,330	150	0	5,480	A1-304
	FROM NW 1ST STREET	TO NW 8TH ST								
4293004	FL Dept. of Transportation									
DT4293461	SR 916 / NW / NE 135 ST		RESURFACING	0	5,382	100	0	0	5,482	A1-311
	FROM NW 6 AVENUE	TO SR 5 / BISCAYNE BLVD								
4293461	FL Dept. of Transportation									
DT4358431	SR 112 / I-195 FRONTAGE RD & RAMP REALIGNMENT (MIAMI DESIGN DISTRICT)		NEW ROAD CONSTRUCTION	0	5,709	180	0	0	5,889	A1-409
4358431	FL Dept. of Transportation									

Strategic Miami Area Rapid Transit (SMART) Plan

(5) NORTH EAST CORRIDOR

Type of Project: **Arterial/Collector Road**

DT4377821	SR 968 / FLAGLER ST		PD&E/EMO STUDY	750	4,069	0	0	0	4,819	A1-448
	FROM SR 821 / HEFT	TO SR 5 / BISCAYNE BLVD (BRT STUDY)								
		17.0								
4377821	FL Dept. of Transportation									
DT4379151	SR 5 / BISCAYNE BLVD		INTERSECTION IMPROVEMENT	0	1,256	0	0	0	1,256	A1-452
	FROM SE 2ND STREET	TO NE 11TH TERRACE								
		0.9								
4379151	FL Dept. of Transportation									
DT4380562	SR 968 / WEST FLAGLER STREET		LANDSCAPING	142	0	0	0	0	142	A1-465
	FROM SW 14 AVENUE	TO SW 2 AVENUE								
		1.3								
4380562	FL Dept. of Transportation									
DT4399221	SR 25 / NW 36 STREET		INTERSECTION IMPROVEMENT	146	45	0	618	0	809	A1-482
	FROM NW 5 AVENUE	TO NORTH MIAMI AVENUE								
		0.5								
4399221	FL Dept. of Transportation									
DT4400131	SR 5 / BISCAYNE BLVD		INTERSECTION IMPROVEMENT	0	98	34	0	0	132	A1-490
	AT NE 82ND STREET									
		0.0								
4400131	FL Dept. of Transportation									
DT4401771	SR 934 / NW 81 / NW 82ST SIGNALIZED INTERSECTION LIGHTING		LIGHTING	0	98	0	431	0	529	A1-498
	FROM NW 79 ST	TO NE 10 AVE								
		2.8								
4401771	FL Dept. of Transportation									

Strategic Miami Area Rapid Transit (SMART) Plan

(5) NORTH EAST CORRIDOR

Type of Project: Arterial/Collector Road

DT4401791	SR 909 / W DIXIE SIGNALIZED INTERSECTION LIGHTING			LIGHTING	0	114	0	504	0	618	A1-500
	FROM GRIFFIN BLVD	TO NE 159 ST	0.0								
4401791	FL Dept. of Transportation										
DT4401801	SR 5 / US 1 SIGNALIZED INTERSECTION LIGHTING			LIGHTING	0	1,029	0	0	0	1,029	A1-502
	FROM NE 123 ST	TO NE 213 ST	5.9								
4401801	FL Dept. of Transportation										
DT4401811	SR 860 / NW 184ST SIGNALIZED INTERSECTION LIGHTING			LIGHTING	0	234	0	1,081	0	1,315	A1-503
	FROM NW 52 AVE	TO W DIXIE HWY	8.7								
4401811	FL Dept. of Transportation										
DT4401901	SR 5 / US 1 SIGNALIZED INTERSECTION LIGHTING			LIGHTING	0	740	0	0	0	740	A1-511
	FROM SE 1 ST	TO NE 21 ST	1.7								
4401901	FL Dept. of Transportation										
DT4401911	SR 5 / US 1 SIGNALIZED INTERSECTION LIGHTING			LIGHTING	0	1,064	0	0	0	1,064	A1-512
	FROM NE 22 ST	TO SANS SOUCI BLVD	6.4								
4401911	FL Dept. of Transportation										
DT4402281	I-195 / SR 112			TRANSPORTATION PLANNING	1,500	0	0	0	0	1,500	A1-513
	FROM NW 12 AVENUE	TO SR 907 / ALTON ROAD	8.6								
4402281	FL Dept. of Transportation										

Strategic Miami Area Rapid Transit (SMART) Plan

(5) NORTH EAST CORRIDOR

Type of Project: Arterial/Collector Road

DT4402811	SR 826 / NE 163 ST SIGNALIZED INTERSECTION LIGHTING		LIGHTING	0	178	0	813	0	991	A1-513
	FROM I-95	TO NE 35 AVE								
4402811	FL Dept. of Transportation									
DT4405901	SR 25 / NE 36 STREET		TRAFFIC SIGNALS	0	455	43	0	0	498	A1-518
	AT NE 1ST AVENUE	0.0								
4405901	FL Dept. of Transportation									
PW000306a	NE 2 Avenue		Street/Traffic Operational Improv.	255	1,557	1,557	1,557	0	4,926	A7-3
	NE 20 Street	NE 36 Street								
20040386	Miami-Dade Dept. of Transportation and Public Works		Prior Years' Funding as follows: \$257,000 for PE, \$114,000 for CST.							
PW000443	NE 2 Avenue		Street/Traffic Operational Improv.	608	0	0	0	0	608	A7-3
	NE 42 Street	NE 51 Street								
443	Miami-Dade Dept. of Transportation and Public Works		Prior Years' Funding as follows: \$3,000 for PE, \$2,012,000 for CST.							
PW000747	NE 16 Avenue		Widen to 3 lanes						0	A5-43
	NE 123 Street	NE 135 Street								
747	Miami-Dade Dept. of Transportation and Public Works									
PW000764	W Dixie Highway		Widen from 2 to 4 lanes						0	A5-45
	NE 163 Street	NE 175 Street								
764	Miami-Dade Dept. of Transportation and Public Works									

Strategic Miami Area Rapid Transit (SMART) Plan

(5) NORTH EAST CORRIDOR

Type of Project: Arterial/Collector Road

PW000903	NE 151 Street		Widen from 4 to 6 lanes							0	A5-45
	Biscayne Boulevard	Bay Vista Boulevard									
000903	Miami-Dade Dept. of Transportation and Public Works										
PW000925	N Miami Avenue		Resurfacing							0	A5-26
	N 17 Street	N 87 Street									
000925	Miami-Dade Dept. of Transportation and Public Works										
PW000927	NW 2 Avenue		Resurfacing							0	A5-27
	NW 36 Street	NW 79 Street									
000927	Miami-Dade Dept. of Transportation and Public Works										
PW000929	N 20 Street		Resurfacing							0	A5-28
	NW 7 Avenue	NE 2 Avenue									
000929	Miami-Dade Dept. of Transportation and Public Works										
PW000980	NE 1 Avenue and NE 6 Street		Intersection improvement							0	A5-32
000980	Miami-Dade Dept. of Transportation and Public Works										
PW000982	NE 2 Avenue and NE 36 Street		Intersection improvement							0	A5-32
000982	Miami-Dade Dept. of Transportation and Public Works										

Strategic Miami Area Rapid Transit (SMART) Plan

(5) NORTH EAST CORRIDOR

Type of Project: **Transit**

TPO Project No.	Facility/Project Name			Type of Work	Proposed Funding (\$000s)						TIP Page Ref
	From/Location	To/Location	Length (Miles)		2017 - 2018	2018 - 2019	2019 - 2020	2020 - 2021	2021 - 2022	5-YEAR TOTAL	
Agency Project No.	Responsible Agency			Project Comments							
SP2544571	DISTRICTWIDE SEAPORTS ADMINISTRATION			PUBLIC TRANS IN-HOUSE SUPPORT	50	0	0	0	0	50	A1-35
			0.0								
2544571	Miami-Dade Seaport Department										
TA4387491	TRANSIT CONNECTOR			PTO STUDIES	2,500	0	0	0	0	2,500	A11-19
	FROM DOWNTOWN MIAMI	TO MIAMI BEACH	0.0								
4387491	Miami-Dade Dept. of Transportation and Public Works (Transit)										
TA6	Northeast Transit Hub Enhancements			Passenger Facility Improvements	0	0	0	0	0	0	A11-19
			0.0								
6	Miami-Dade Dept. of Transportation and Public Works (Transit)										
TR4335111	NE 203 ST & NE 215 ST INTERSECTION IMPROVEMENTS BTWN US-1 & W DIXIE HWY			RAIL CAPACITY PROJECT	0	0	0	0	0	0	A1-51
			0.0								
4335111	So. Florida Regional Transportation Authority										

Strategic Miami Area Rapid Transit (SMART) Plan

(5) NORTH EAST CORRIDOR

Type of Project: **Transit**

TR4335112	NE 203 STREET INTERSECTION IMPROVEMENTS BETWN SR 5 / US-1 & W DIXIE HWY		RAIL CAPACITY PROJECT	4,197	2,100	13,172	0	0	19,469	A1-51
		0.0								
4335112	So. Florida Regional Transportation Authority									

Strategic Miami Area Rapid Transit (SMART) Plan

(5) NORTH EAST CORRIDOR

Type of Project: Pedestrian/Bicycle

TPO Project No.	Facility/Project Name			Type of Work	Proposed Funding (\$000s)						TIP Page Ref
	From/Location	To/Location	Length (Miles)		2017 - 2018	2018 - 2019	2019 - 2020	2020 - 2021	2021 - 2022	5-YEAR TOTAL	
Agency Project No.	Responsible Agency			Project Comments							
DT4366091	CITY OF MIAMI - METROMOVER STATION ACCESS IMPROVEMENTS			SIDEWALK	392	0	0	0	0	392	A1-439
			0.0								
4366091	FL Dept. of Transportation										
DT4369411	SAFE RTS TO SCHOOL JMS BRIGHT / JW JHNSN;MORNINGSDE;NATHN YNG;SUNY ISLE			PEDESTRIAN SAFETY IMPROVEMENT	380	0	0	0	0	380	A1-445
			0.0								
4369411	FL Dept. of Transportation										
DT4381471	SAFE RTS TO SCHOOL ARCH CRK, E M.HARTNR, LAKEVW ES;N MIAMI, J.DIEGO MIDDLE			BIKE LANE/SIDEWALK	0	0	596	0	0	596	A1-674
			0.0								
4381471	FL Dept. of Transportation										
DT4408431	CITY OF MIAMI SHORES - MULTIMODAL MOBILITY IMPROVEMENTS			BIKE PATH/TRAIL	0	0	118	0	780	898	A1-526
			0.0								
4408431	FL Dept. of Transportation										

Strategic Miami Area Rapid Transit (SMART) Plan

(5) NORTH EAST CORRIDOR

Type of Project: Seaport Improvement

TPO Project No.	Facility/Project Name			Type of Work	Proposed Funding (\$000s)						TIP Page Ref
	From/Location	To/Location	Length (Miles)		2017 - 2018	2018 - 2019	2019 - 2020	2020 - 2021	2021 - 2022	5-YEAR TOTAL	
Agency Project No.	Responsible Agency			Project Comments							
SP6410330	Port Miami Multi-modal Terminal			Facility Moves	0	0	9,000	0	0	9,000	A10-5
			0.0								
6410330	Miami-Dade Seaport Department										
SP6410510	Cruise Terminal H			Terminal H-Mechanical Upgrades	500	0	0	0	0	500	A10-5
	Dante B. Fascell PORTMIAMI PORTMIAMI		0.0								
6410510	Miami-Dade Seaport Department			FDOT prior year funds							
SP641540	Federal Inspection Facility			Federal Inspection Facility						0	A10-5
	Dante B. Fascell PORTMIAMI PORTMIAMI		0.0								
641540	Miami-Dade Seaport Department			Planning							
SP642930	Port Miami Multi-modal Terminal			Cruise Terminal J Improvements						0	A10-6
			0.0								
642930	Miami-Dade Seaport Department			FDOT Participation with prior year funding							

Strategic Miami Area Rapid Transit (SMART) Plan

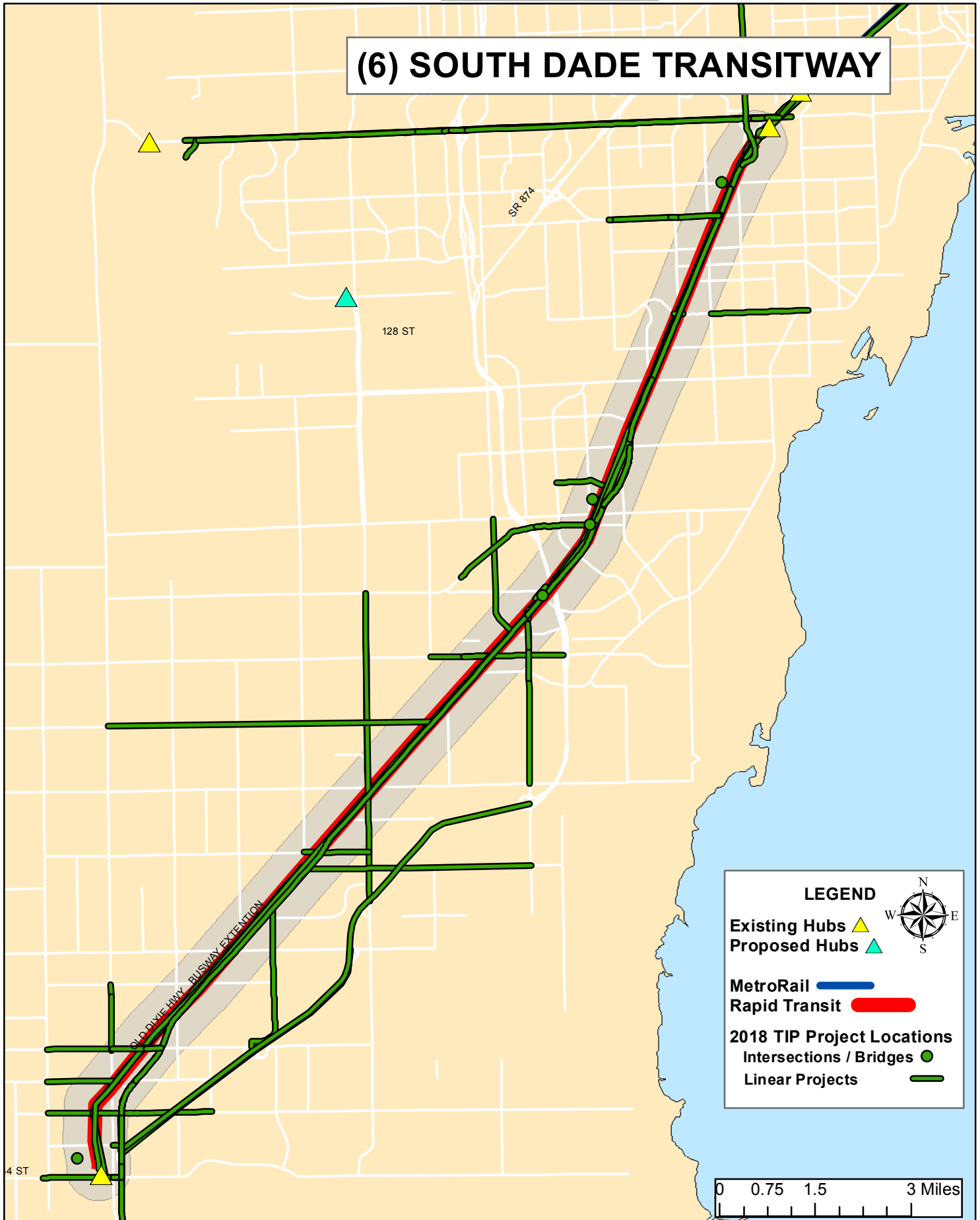
(5) NORTH EAST CORRIDOR

Type of Project: **Seaport Improvement**

SP644010	Cargo Gateway Security Systems		Cargo Gate Modifications	8,650	0	0	0	0	8,650	A10-6
	Dante B. Fascell PORTMIAMI Various Locations	0.0								
644010	Miami-Dade Seaport Department									
SP644300	Terminal Bulkheads Future Repairs		Porgram for terminal bulkhead repairs	8,000	0	0	0	0	8,000	A10-6
	Dante B. Fascell PORTMIAMI North Channel	0.0								
644300	Miami-Dade Seaport Department									
SP644520	Container Yard Improvements Seaboard		Container Yard Improvements	15,000	3,674	0	0	0	18,674	A10-7
	Dante B. Fascell PORTMIAMI Seaboard	0.0								
644520	Miami-Dade Seaport Department									
SP645430	Infrastructure Improvements		Infrastructure Improvements	12,650	8,795	12,000	10,000	0	43,445	A10-7
	Dante B. Fascell PORTMIAMI Various locations	0.0								
645430	Miami-Dade Seaport Department		Update and improve various infrastructure portions of the Port to keep up with industry demands							
SP646300	Cargo Bulkheads Rehabilitation		Cargo Bulkhead Rehabilitation	10,500	5,000	5,000	0	0	20,500	A10-8
	Dante B. Fascell PORTMIAMI South Channel	0.0								
646300	Miami-Dade Seaport Department									
SP647720	Sewer Upgrades at various locations		Sewer Upgrades	0	0	0	0	0	0	A10-8
	Dante B. Fascell PORTMIAMI Various locations	0.0								
647720	Miami-Dade Seaport Department									

Funded Projects within 1/2 Mile Vicinity of SMART Corridor

(6) SOUTH DADE TRANSITWAY



Strategic Miami Area Rapid Transit (SMART) Plan

(6) SOUTH DADE TRANSITWAY

Type of Project: **Expressway**

TPO Project No.	Facility/Project Name		Type of Work	Proposed Funding (\$000s)						TIP Page Ref	
	From/Location	To/Location		Length (Miles)	2017 - 2018	2018 - 2019	2019 - 2020	2020 - 2021	2021 - 2022		5-YEAR TOTAL
Agency Project No.	Responsible Agency		Project Comments								
DT4055757	SW 336 ST / DAVIS PKWY		WIDEN/RESURFACE EXIST LANES	78	2,251	271	70	0	2,670	A1-166	
	FROM SR 997 / KROME AVENUE	TO US 1 (TRUCK BYPASS)									0.1
4055757	FL Dept. of Transportation										
DT4055758	SR 9336 / PALM DRIVE		WIDEN/RESURFACE EXIST LANES	0	1,045	142	100	0	1,287	A1-166	
	FROM SR 997 / KROME AVE	TO SR 5 / US 1 (TRUCK BYPASS)									0.1
4055758	FL Dept. of Transportation										
TP4404232	SAFETY IMPROVEMENTS HEFT (SR 821) MP 0.0 - MP 9.2 IN MIAMI-DADE COUNTY		GUARDRAIL	300	0	0	0	0	300	A2-33	
											4.8
4404232	Florida's Turnpike										

Strategic Miami Area Rapid Transit (SMART) Plan

(6) SOUTH DADE TRANSITWAY

Type of Project: Arterial/Collector Road

TPO Project No.	Facility/Project Name			Type of Work	Proposed Funding (\$000s)						TIP Page Ref
	From/Location	To/Location	Length (Miles)		2017 - 2018	2018 - 2019	2019 - 2020	2020 - 2021	2021 - 2022	5-YEAR TOTAL	
Agency Project No.	Responsible Agency			Project Comments							
DT4055756	SW 312 ST / CAMPBELL DR			FLEXIBLE PAVEMENT RECONSTRUCT.	12,104	18,287	1,799	550	0	32,740	A1-165
	FROM SR 997 / KROME AVE	TO SR 5 / US 1 (TRUCKBYPASS)	0.8								
4055756	FL Dept. of Transportation										
DT4055759	SR 997 / KROME AVENUE			ADD LANES & REHABILITATE PVMNT	0	3,753	510	0	100	4,363	A1-167
	FROM SW 312ST / CAMP BELL DR	TO SW 296 ST (TRUCKBYPSS)	1.0								
4055759	FL Dept. of Transportation										
DT4284872	SR 5 / US-1 / S DIXIE			RESURFACING	1,918	0	0	0	0	1,918	A1-283
	FROM N OF SW 184 STREET	TO S OF SW 168 STREET	1.0								
4284872	FL Dept. of Transportation										
DT4293412	SR 994 / QUAIL ROOST / SW 186 ST			RESURFACING	0	310	0	1,829	0	2,139	A1-307
	FROM EAST OF HEFT	TO US 1 / S DIXIE HWY	0.9								
4293412	FL Dept. of Transportation										

Strategic Miami Area Rapid Transit (SMART) Plan

(6) SOUTH DADE TRANSITWAY

Type of Project: Arterial/Collector Road

DT4311703	SR 94 / KENDALL DRIVE		RESURFACING	0	1,241	42	0	0	1,283	A1-344
	FROM SW 7500 BLOCK / SW 73 PLACE	TO US 1 / S DIXIE HWY								
		0.5								
4311703	FL Dept. of Transportation									
DT4311704	SR 94 / KENDALL DRIVE		INTERSECTION IMPROVEMENT	0	2,532	68	0	0	2,600	A1-345
	FROM SW 77 AVE	TO US 1								
		0.7								
4311704	FL Dept. of Transportation									
DT4326391	SR 826 / PALMETTO EXPY		TRANSPORTATION PLANNING	10	10	0	0	0	20	A1-700
	FROM US-1 / S DIXIE HWY	TO SR 836 / DOLPHIN XWAY								
		7.2								
4326391	FL Dept. of Transportation									
DT4334891	SR 5 / US-1		INTERSECTION IMPROVEMENT	3,373	0	0	0	0	3,373	A1-377
	AT SW 104 STREET									
		0.6								
4334891	FL Dept. of Transportation									
DT4363421	SR 990 / SW 112 ST		RESURFACING	1,813	0	0	0	0	1,813	A1-420
	FROM W OF SW 97 AVE	TO W OF US1 / S DIXIE HIGHWAY								
		1.7								
4363421	FL Dept. of Transportation									
DT4377841	SR 94 / KENDALL DR		PD&E/EMO STUDY	750	4,069	0	0	0	4,819	A1-449
	FROM SR 997 / KROME AVE	TO SR 5 / S DIXIE HWY (BRT STUDY)								
		10.7								
4377841	FL Dept. of Transportation									

Strategic Miami Area Rapid Transit (SMART) Plan

(6) SOUTH DADE TRANSITWAY

Type of Project: Arterial/Collector Road

DT4386111	SR 5 / US 1		TRANSPORTATION PLANNING	1,500	0	0	0	0	1,500	A1-471
	FROM SW 344 STREET / PALM DRIVE	TO SR 992 / SW 152 STREET 16.5								
4386111	FL Dept. of Transportation									
DT4399131	SR 5 / US 1		INTERSECTION IMPROVEMENT	317	0	0	1,368	0	1,685	A1-477
	AT SW 112 AVENUE	0.3								
4399131	FL Dept. of Transportation									
DT4399161	SR 989 / ALLAPATTAH ROAD		INTERSECTION IMPROVEMENT	319	0	0	0	0	319	A1-478
	AT SW 211 STREET	0.2								
4399161	FL Dept. of Transportation									
DT4399171	SR 5 / SOUTH DIXIE HIGHWAY		INTERSECTION IMPROVEMENT	0	560	0	0	0	560	A1-479
	AT SW 127 AVENUE	TO SW 232 STREET 0.1								
4399171	FL Dept. of Transportation									
DT4399841	SR 5 / US-1		INTERSECTION IMPROVEMENT	0	45	0	346	0	391	A1-487
	AT SW 136TH STREET	0.0								
4399841	FL Dept. of Transportation									
DT4399861	SR 5 / US-1		INTERSECTION IMPROVEMENT	623	0	135	0	3,093	3,851	A1-489
	FROM BAILES ROAD	TO SW 214 STREET 1.0								
4399861	FL Dept. of Transportation									

Strategic Miami Area Rapid Transit (SMART) Plan

(6) SOUTH DADE TRANSITWAY

Type of Project: Arterial/Collector Road

DT4401761	SR 989 / SW 112AVE SIGNALIZED INTERSECTION LIGHTING		LIGHTING	0	66	0	278	0	344	A1-496
	FROM JUST S OF US 1	TO 248 ST								
4401761	FL Dept. of Transportation									
DT4401762	SR 994 / QUAIL ROOST DR SIGNALIZED INTERSECTION LIGHTING		LIGHTING	0	90	0	394	0	484	A1-497
	FROM SW 200 ST	TO BUS LANES								
4401762	FL Dept. of Transportation									
DT4401841	SR 5 / US 1 SIGNALIZED INTERSECTION LIGHTING		LIGHTING	0	740	0	0	0	740	A1-505
	FROM SW 344	TO SW 244 ST								
4401841	FL Dept. of Transportation									
DT4401851	SR 5 / US 1 SIGNALIZED INTERSECT. LIGHTING		LIGHTING	0	845	0	0	0	845	A1-506
	FROM SW 132 AVE	TO SW 105 ST								
4401851	FL Dept. of Transportation									
DT4401881	SR 5 / US1 SIGNALIZED INTERSECTION LIGHTING		LIGHTING	0	740	0	0	0	740	A1-509
	FROM PALMETTO / SW 98 ST	TO GRANADA BLVB								
4401881	FL Dept. of Transportation									
DT4406681	SW 312 STREET / CAMPBELL DRIVE		LANDSCAPING	0	55	0	0	250	305	A1-519
	FROM SR 997 / KROME AVENUE	TO SR 5 / US-1								
4406681	FL Dept. of Transportation									

Strategic Miami Area Rapid Transit (SMART) Plan

(6) SOUTH DADE TRANSITWAY

Type of Project: Arterial/Collector Road

PW0000149	SW 268 Street		Continuous left turn lane along SW 268 Street	4,640	4,354	0	0	0	8,994	A5-91
	US-1	SW 112 Avenue								
149	Miami-Dade Dept. of Transportation and Public Works									
PW0000215	SW 264 Street		New 2 lane road with center turn lane						0	A5-90
	SW 147 Avenue	US1								
215	Miami-Dade Dept. of Transportation and Public Works									
PW0001004	SW 232 Street		Resurfacing	480	0	0	0	0	480	A5-94
	Krome Avenue	US-1								
0001004	Miami-Dade Dept. of Transportation and Public Works									
PW000723	SW 328 Street		Roadway improvements	3,136	0	0	0	0	3,136	A5-91
	SW 187 Avenue	US1								
723	Miami-Dade Dept. of Transportation and Public Works									
PW000875	SW 136 Street		Resurfacing						0	A5-70
	SW 82 Avenue	Old Cutler Road								
000875	Miami-Dade Dept. of Transportation and Public Works									
PW000949	SW 344 Street		Roadway improvements						0	A5-92
	US-1	SW 172 Avenue								
000949	Miami-Dade Dept. of Transportation and Public Works		Joint Participation Agreement with City of Florida City.							

Strategic Miami Area Rapid Transit (SMART) Plan

(6) SOUTH DADE TRANSITWAY

Type of Project: Arterial/Collector Road

PW000992	SW 117 Avenue		Road reconstruction/Traffic operational improvements	0	0	0	1,000	1,000	2,000	A5-89
	US-1	SW 184 Street								
000992	Miami-Dade Dept. of Transportation and Public Works		Subject to LRTP Amendment.							
PW000993	SW 137 Avenue		Completion as two (2) continuous lanes						0	A5-89
	US-1	SW 200 Street								
000993	Miami-Dade Dept. of Transportation and Public Works		Additional funding in PTP District 8							
PW000997	SW 104 Street and SW 79 Avenue		Traffic signal	70	420	0	0	0	490	A5-83
000997	Miami-Dade Dept. of Transportation and Public Works									
PW2004034 2	SW 312 St (Campbell)		Widen to 5 lanes	2,000	1,443	0	0	0	3,443	A7-9
	SW 187 Ave	SW 177 Ave								
20040342	Miami-Dade Dept. of Transportation and Public Works		Prior Years' Funding as follows: \$11,000 for PE, \$2,280,000 for CST.							
PW2004034 3	SW 137 Ave		Completion as two (2) continuous lanes	6,834	6,725	2,695	0	0	16,254	A7-9
	US-1	SW 200 St								
20040343	Miami-Dade Dept. of Transportation and Public Works		Prior Years' Funding as follows: \$2,963,000 for PE.							
PW2004034 4	SW 137 Ave		Widen from 2 to 4 lanes	4,047	2,781	0	0	0	6,828	A7-9
	SR-821 (HEFT)	US-1								
20040344	Miami-Dade Dept. of Transportation and Public Works		Prior Years' Funding as follows: \$964,000 for PE, \$7,000 for CST.							

Strategic Miami Area Rapid Transit (SMART) Plan

(6) SOUTH DADE TRANSITWAY

Type of Project: Arterial/Collector Road

PW20040348	SW 216 Street		Curb & Gutter, Traffic Operational Improv.	2,732	4,916	1,377	0	0	9,025	A7-11
	HEFT	SW 127 Avenue2.0								
20040348	Miami-Dade Dept. of Transportation and Public Works		Prior Years' Funding as follows: \$1,774,000 for PE, \$461,000 for CST. Additional funding in RIF 6.							
PW20040349	SW 176 Street		Curb & Gutter, Traffic Operational Improv.						0	A7-11
	US-1	SW 107 Avenue1.0								
20040349	Miami-Dade Dept. of Transportation and Public Works		Prior Years' Funding as follows: \$581,000 for PE, \$4,308,000 for CST. Construction completed.							
PW20040350	SW 264 Street		Curb & Gutter, Traffic Operational Improv.						0	A7-11
	US-1	SW 137 Avenue0.8								
20040350	Miami-Dade Dept. of Transportation and Public Works		Prior Years' Funding as follows: \$872,000 for PE, \$3,056,000 for CST.							
PW671605	SW 328 St		Widen from 2 to 4 lanes						0	A5-92
	US-1	SW 162 Ave1.4								
671605	Miami-Dade Dept. of Transportation and Public Works									
TA4180511	MDTA - DADE-MONROE EXPRESS		COMMUTER TRANS. ASSISTANCE	0	0	0	0	0	0	A1-45
	FROM FLORIDA CITY	TO MARATHON (MM 50)0.0								
4180511	Miami-Dade Dept. of Transportation and Public Works (Transit)									
TA4180513	MDT - DADE / MONROE EXPRESS BUS ROUTE		COMMUTER TRANS. ASSISTANCE	1,936	1,030	1,054	1,808	1,700	7,528	A1-46
	FROM FL CITY	TO MARATHON (MM 50)0.0								
4180513	Miami-Dade Dept. of Transportation and Public Works (Transit)									

Strategic Miami Area Rapid Transit (SMART) Plan

(6) SOUTH DADE TRANSITWAY

Type of Project: Arterial/Collector Road

TP4404231	RESURFACE HEFT IN MIAMI-DADE		RESURFACING	0	957	9,129	0	0	10,086	A2-32
		7.4								
4404231	Florida's Turnpike									

Strategic Miami Area Rapid Transit (SMART) Plan

(6) SOUTH DADE TRANSITWAY

Type of Project: **Transit**

TPO Project No.	Facility/Project Name			Type of Work	Proposed Funding (\$000s)						TIP Page Ref
	From/Location	To/Location	Length (Miles)		2017 - 2018	2018 - 2019	2019 - 2020	2020 - 2021	2021 - 2022	5-YEAR TOTAL	
Agency Project No.	Responsible Agency			Project Comments							
TA0000006	Capitalization of Preventive Maintenance			Capital Maintenance	68,750	68,750	68,750	68,750	0	275,000	A11-20
			0.0								
6	Miami-Dade Dept. of Transportation and Public Works (Transit)										
TA12	Kendall Corridor (RT 288)			Urban Corridor Improvements	550	0	550	330	0	1,430	A11-1
	West Kendall Transit Terminal	Dadeland North Metrorail Station	0.0								
12	Miami-Dade Dept. of Transportation and Public Works (Transit)			From West Kendall Transit terminal to Dadeland North Metrorail Station							
TA4179171	MDTA / S MIA DADE BSWY ROUTES OPERATING ASSISTNC			URBAN CORRIDOR IMPROVEMENTS	0	0	0	0	0	0	A1-44
	FROM DADELAND	TO FL CITY	0.0								
4179171	Miami-Dade Dept. of Transportation and Public Works (Transit)										
TA4179172	MDT-S MIA DADE BSWY ROUTES OPERATING ASSISTNC			URBAN CORRIDOR IMPROVEMENTS	0	0	0	0	0	0	A1-39
	FROM DADELAND	TO FL CITY	0.0								
4179172	Miami-Dade Dept. of Transportation and Public Works (Transit)			Operations							

Strategic Miami Area Rapid Transit (SMART) Plan

(6) SOUTH DADE TRANSITWAY

Type of Project: **Transit**

TA4179173	MDT-S MIA DADE TRANSITWAY OPERATING ASSISTNCE DADELAND TO FL CITY		URBAN CORRIDOR IMPROVEMENTS	450	0	115	0	0	565	A1-45
		0.0								
4179173	Miami-Dade Dept. of Transportation and Public Works (Transit)									
TA4225291	MDT-KENDALL DRIVE ENHANCED BUS SERVICE FRM DADELAND N TO SW 167 AVE		TRANSIT SERVICE DEMONSTRATION	0	0	0	0	0	0	A1-55
		0.0								
4225291	Miami-Dade Dept. of Transportation and Public Works (Transit)									
TA4396801	MDT - PARKING COUNTERS AT METRORAIL PARKING GARAGES		PARK AND RIDE LOTS	600	935	0	0	0	1,535	A11-16
	AT METRORAIL PARKING GARAGES									
4396801	Miami-Dade Dept. of Transportation and Public Works (Transit)		Project had \$600,000 FDOT funding in prior years.							

Strategic Miami Area Rapid Transit (SMART) Plan

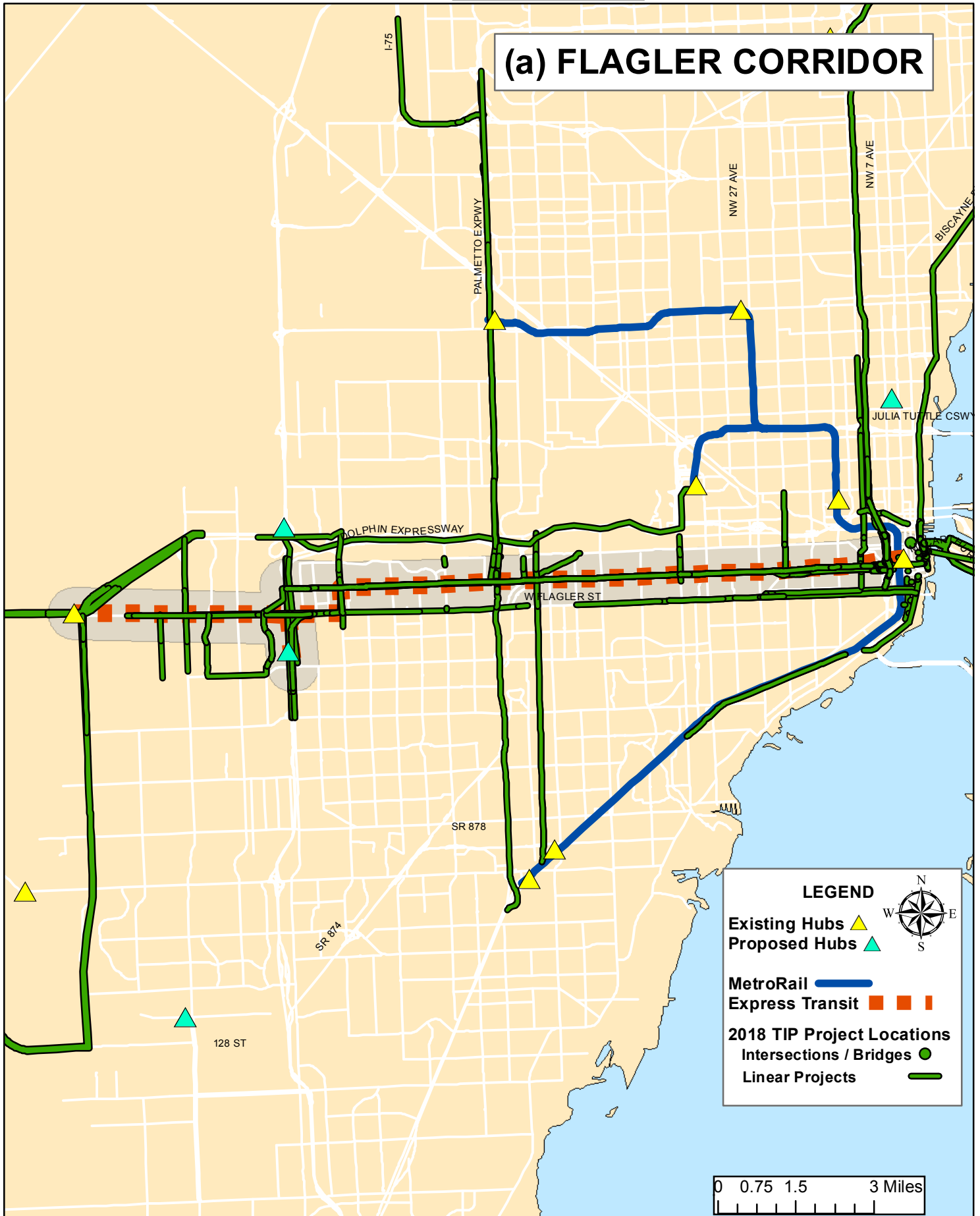
(6) SOUTH DADE TRANSITWAY

Type of Project: *Pedestrian/Bicycle*

TPO Project No.	Facility/Project Name		Type of Work	Proposed Funding (\$000s)						TIP Page Ref	
	From/Location	To/Location		Length (Miles)	2017 - 2018	2018 - 2019	2019 - 2020	2020 - 2021	2021 - 2022		5-YEAR TOTAL
Agency Project No.	Responsible Agency		Project Comments								
DT4378731	SR 5 / US-1 / SOUTH DIXIE HIGHWAY		PEDESTRIAN SAFETY IMPROVEMENT	2,182	0	0	0	0	2,182	A1-451	
	AT SW 200TH STREET	0.2									
4378731	FL Dept. of Transportation										
DT4398961	SAFE RTS TO SCHOOL FLORIDA CITY ELEMENTARY AND ROBERT R. MOTON ELEM.		SIDEWALK	0	61	0	398	0	459	A1-475	
		0.0									
4398961	FL Dept. of Transportation										
PW000924	Underline		Pedestrian/bicycle improvements						0	A5-25	
	Dadeland South	Miami River									9.6
000924	Miami-Dade Dept. of Transportation and Public Works		Additional funding by others.								

Funded Projects within 1/2 Mile Vicinity of BERT Corridor

(a) FLAGLER CORRIDOR



Strategic Miami Area Rapid Transit (SMART) Plan

(a) FLAGLER CORRIDOR

Type of Project: **Expressway**

TPO Project No.	Facility/Project Name		Type of Work	Proposed Funding (\$000s)						TIP Page Ref	
	From/Location	To/Location		Length (Miles)	2017 - 2018	2018 - 2019	2019 - 2020	2020 - 2021	2021 - 2022		5-YEAR TOTAL
Agency Project No.	Responsible Agency		Project Comments								
DT4293002	SR 9A / I-95		RIGID PAVEMENT RECONSTRUCTION	2,050	0	0	0	0	2,050	A1-302	
	FROM NW 8 STREET	TO NW 29 STREET									4.0
4293002	FL Dept. of Transportation										
TP4150515	THERMOPLASTIC FOR WIDEN HEFT		SIGNING/PAVEMENT MARKINGS	358	0	0	0	0	358	A2-6	
	FROM BIRD RD	TO SR 836									3.1
4150515	Florida's Turnpike										
XA83618	MDX SR-836 SouthWest Extension		PD&E Study	2,540	1,168	0	0	0	3,708	A3-2	
	Western Terminus of SR-836 (Dolphin)	SW 136 St									15.0
83618	Miami-Dade Expressway Authority		Project will need a CDMP amendment prior to proceeding to construction.								

Strategic Miami Area Rapid Transit (SMART) Plan

(a) FLAGLER CORRIDOR

Type of Project: Arterial/Collector Road

TPO Project No.	Facility/Project Name			Type of Work	Proposed Funding (\$000s)						TIP Page Ref
	From/Location	To/Location	Length (Miles)		2017 - 2018	2018 - 2019	2019 - 2020	2020 - 2021	2021 - 2022	5-YEAR TOTAL	
Agency Project No.	Responsible Agency			Project Comments							
DT4124794	SR 985 / SW 107 AVE			LANDSCAPING	0	726	0	0	0	726	A1-198
	FROM SW 1100 BLOCK	TO NORTH OF SR 968 / FLAGLER STREET	0.9								
4124794	FL Dept. of Transportation										
DT4149641	SR 9A / I-95			PD&E/EMO STUDY	0	13,035	0	0	0	13,035	A1-203
	FROM S OF SR 836 / I-395	TO BROWARD COUNTY LINE	14.2								
4149641	FL Dept. of Transportation										
DT4149648	SR 9A / I-95			PD&E/EMO STUDY	100	3,600	0	0	0	3,700	A1-205
	FROM NORTH OF SR 90 / SW 8 STREET	TO SOUTH OF SR 836 / I-395	1.0								
4149648	FL Dept. of Transportation										
DT4184236	SR 826 / PALMETTO EXPY			PD&E/EMO STUDY	0	0	0	2,080	0	2,080	A1-228
	FROM SR 968 / W FLAGLER ST	TO NW 154 STREET	6.5								
4184236	FL Dept. of Transportation										

Strategic Miami Area Rapid Transit (SMART) Plan

(a) FLAGLER CORRIDOR

Type of Project: Arterial/Collector Road

DT4244071	SR 968 / SW 1ST STREET		BRIDGE REPLACEMENT	81,458	6,876	0	0	2,200	90,534	A1-245
	AT MIAMI RIVER (BRIDGE #870660)	0.4								
4244071	FL Dept. of Transportation									
DT4244072	SR 968 / SW 1 STREET		LANDSCAPING	70	0	0	460	0	530	A1-247
	AT SW SOUTH RIVER DRIVE	0.0								
4244072	FL Dept. of Transportation									
DT4255981	SR 7 / NW 7 AVENUE		FLEXIBLE PAVEMENT RECONSTRUCT.	1,200	0	0	0	0	1,200	A1-252
	FROM NW 8 STREET	TO NW 36 STREET								
4255981	FL Dept. of Transportation									
DT4293004	SR 925 / NW 3RD COURT & NW 3RD AVENUE		RESURFACING	0	0	5,330	150	0	5,480	A1-304
	FROM NW 1ST STREET	TO NW 8TH ST								
4293004	FL Dept. of Transportation									
DT4293453	SR 969 / MILAM DAIRY RD / NW 72 AVE		RESURFACING	0	307	0	0	1,476	1,783	A1-310
	FROM N OF W FLAGLER ST	TO S OF NW 7 ST								
4293453	FL Dept. of Transportation									
DT4326391	SR 826 / PALMETTO EXPY		TRANSPORTATION PLANNING	10	10	0	0	0	20	A1-700
	FROM US-1 / S DIXIE HWY	TO SR 836 / DOLPHIN XWAY								
4326391	FL Dept. of Transportation									

Strategic Miami Area Rapid Transit (SMART) Plan

(a) FLAGLER CORRIDOR

Type of Project: Arterial/Collector Road

DT4326396	SR 90 / SW 8 ST / SW 7 ST		PD&E/EMO STUDY	0	3,600	0	0	0	3,600	A1-702
	FROM SR 9 / SW 27 AVENUE TO BRICKELL AVENUE	3.0								
4326396	FL Dept. of Transportation									
DT4326871	SR 826		ADD SPECIAL USE LANE	586	0	0	0	0	586	A1-355
	FROM FLAGLER ST TO NW 154 ST & I-75 FROM SR 826 TO NW 170 ST	13.5								
4326871	FL Dept. of Transportation									
DT4347691	SR 953 / LEJEUNE ROAD		INTERSECTION IMPROVEMENT	2,022	0	0	0	0	2,022	A1-385
	FROM SW 2 STREET TO NW 11 STREET	0.9								
4347691	FL Dept. of Transportation									
DT4351731	SR 825 / SW 137 AVENUE		LANDSCAPING	509	100	0	0	0	609	A1-393
	FROM SR 90 / SW 8 STREET TO NW 12 STREET	1.5								
4351731	FL Dept. of Transportation									
DT4363101	SR 973 / SW 87 AVENUE		INTERSECTION IMPROVEMENT	605	0	0	0	0	605	A1-416
	FROM SW 14 STREET TO N OF SW 4 STREET	0.7								
4363101	FL Dept. of Transportation									
DT4365271	SR 90 / US-41 / BRICKELL AVENUE OVER MIAMI RIVER BRIDGE # 870759		BRIDGE - PAINTING	0	0	0	5,771	0	5,771	A1-431
		0.1								
4365271	FL Dept. of Transportation									

Strategic Miami Area Rapid Transit (SMART) Plan

(a) FLAGLER CORRIDOR

Type of Project: Arterial/Collector Road

DT4377821	SR 968 / FLAGLER ST		PD&E/EMO STUDY	750	4,069	0	0	0	4,819	A1-448
	FROM SR 821 / HEFT	TO SR 5 / BISCAYNE BLVD (BRT STUDY)								
4377821	FL Dept. of Transportation									
DT4379151	SR 5 / BISCAYNE BLVD		INTERSECTION IMPROVEMENT	0	1,256	0	0	0	1,256	A1-452
	FROM SE 2ND STREET	TO NE 11TH TERRACE								
4379151	FL Dept. of Transportation									
DT4379201	SR 973 / NW 87 AVENUE		INTERSECTION IMPROVEMENT	0	894	0	0	0	894	A1-457
	FROM SOUTH OF NW 7 ST	TO NW 800 BLOCK								
4379201	FL Dept. of Transportation									
DT4380561	SR 968 / WEST FLAGLER STREET		LANDSCAPING	159	0	0	0	0	159	A1-465
	FROM SW 27 AVENUE	TO SW 14 AVENUE								
4380561	FL Dept. of Transportation									
DT4380562	SR 968 / WEST FLAGLER STREET		LANDSCAPING	142	0	0	0	0	142	A1-465
	FROM SW 14 AVENUE	TO SW 2 AVENUE								
4380562	FL Dept. of Transportation									
DT4380563	SR 968 / SW 1 STREET		LANDSCAPING	147	0	0	0	0	147	A1-466
	FROM FLAGLER	TO SW 17 AVENUE								
4380563	FL Dept. of Transportation									

Strategic Miami Area Rapid Transit (SMART) Plan

(a) FLAGLER CORRIDOR

Type of Project: Arterial/Collector Road

DT4380564	SR 968 / SW 1 STREET		LANDSCAPING	25	181	0	0	0	206	A1-467
	FROM SW 17 AVENUE	TO SW 6 AVENUE								
		1.1								
4380564	FL Dept. of Transportation									
DT4399181	SR 90 / SW 8TH STREET		INTERSECTION IMPROVEMENT	50	0	45	0	2,544	2,639	A1-479
	AT SW 137 AVENUE									
		0.3								
4399181	FL Dept. of Transportation									
DT4399831	SR 968 / WEST FLAGLER STREET AND SW 84 AVENUE		INTERSECTION IMPROVEMENT	0	30	518	0	0	548	A1-487
		0.1								
4399831	FL Dept. of Transportation									
DT4401721	SR 968 / W FLAGLER SIGNALIZED INTERSECTION LIGHTING		LIGHTING	170	0	758	0	0	928	A1-493
	FROM W 84 AVE	TO NW 27 CT								
		5.8								
4401721	FL Dept. of Transportation									
DT4401821	SR 90 / SW 8 ST SIGNALIZED INTERSECTION LIGHTING		LIGHTING	0	186	0	850	0	1,036	A1-504
	FROM SW 137 AVE	TO SW 72 AVE								
		6.6								
4401821	FL Dept. of Transportation									
DT4401831	SR 90 / SW 8TH ST SIGNALIZED INTERSECTION LIGHTING		LIGHTING	0	186	0	850	0	1,036	A1-504
	FROM SW 62 AVE	TO BRICKELL AVE								
		6.6								
4401831	FL Dept. of Transportation									

Strategic Miami Area Rapid Transit (SMART) Plan

(a) FLAGLER CORRIDOR

Type of Project: Arterial/Collector Road

DT4401861	SR 7 / NW 7 AVE SIGNALIZED INTERSECTION LIGHTING		LIGHTING	0	775	0	0	0	775	A1-507
	FROM SW 6 ST	TO NW 62 ST								
		4.5								
4401861	FL Dept. of Transportation									
DT4401891	SR 5 / US 1 SIGNALIZED INTERSECTION LIGHTING		LIGHTING	0	740	0	0	0	740	A1-510
	FROM LEJEUNE RD	TO SE 4TH ST								
		5.8								
4401891	FL Dept. of Transportation									
DT4401901	SR 5 / US 1 SIGNALIZED INTERSECTION LIGHTING		LIGHTING	0	740	0	0	0	740	A1-511
	FROM SE 1 ST	TO NE 21 ST								
		1.7								
4401901	FL Dept. of Transportation									
PW0000212	SW 82 Avenue		Bridge						0	A5-6
	Tamiami Canal									
		0.0								
212	Miami-Dade Dept. of Transportation and Public Works		Subject to LRTP Amendment.							
PW0000213	SW 102 Avenue		Bridge						0	A5-6
	Tamiami Canal									
		0.0								
213	Miami-Dade Dept. of Transportation and Public Works									
PW0001002	NW 7 Street		New 2 lanes						0	A5-1
	SR 826	NW 76 Avenue								
		0.2								
0001002	Miami-Dade Dept. of Transportation and Public Works		Subject to LRTP Amendment.							

Strategic Miami Area Rapid Transit (SMART) Plan

(a) FLAGLER CORRIDOR

Type of Project: Arterial/Collector Road

PW0001003	SW 137 Avenue and SW 11 Street		Traffic signal							0	A5-59
		0.0									
0001003	Miami-Dade Dept. of Transportation and Public Works										
PW000608	SW 142 Avenue		Re-aligning roadway, intersection improvements, milling and resurfacing, construct missing sidewalk and install remedial drainage as necessary							0	A5-57
	SW 26 Street	SW 8 Street									
608	Miami-Dade Dept. of Transportation and Public Works										
PW000728	South Miami Avenue		Roadway improvements	0	0	0	0	0	0	0	A4-5
	15 Road	5 Street									
728	Miami-Dade Dept. of Transportation and Public Works										
PW000912	W Flagler Street		Resurfacing							0	A5-7
	W 117 Avenue	W 107 Avenue									
000912	Miami-Dade Dept. of Transportation and Public Works										
PW000913	W Flagler Street		Resurfacing							0	A5-7
	W 107 Avenue	W 102 Avenue									
000913	Miami-Dade Dept. of Transportation and Public Works										
PW000914	W Flagler Street		Resurfacing							0	A5-8
	W 102 Avenue	W 92 Avenue									
000914	Miami-Dade Dept. of Transportation and Public Works										

Strategic Miami Area Rapid Transit (SMART) Plan

(a) FLAGLER CORRIDOR

Type of Project: Arterial/Collector Road

PW000930	NW 22 Avenue		0.5	Resurfacing							0	A5-29
	W Flagler Street	NW 7 Street										
000930	Miami-Dade Dept. of Transportation and Public Works											

PW000931	NW 22 Avenue		1.0	Resurfacing							0	A5-29
	NW 7 Street	NW 20 Street										
000931	Miami-Dade Dept. of Transportation and Public Works											

PW000977	SW 117 Avenue		2.0	Resurfacing							0	A5-12
	SW 40 Street	SW 8 Street										
000977	Miami-Dade Dept. of Transportation and Public Works											

PW000980	NE 1 Avenue and NE 6 Street		0.0	Intersection improvement							0	A5-32
000980	Miami-Dade Dept. of Transportation and Public Works											

TP4150514	WIDEN HEFT, BIRD RD - SR 836 (MP 23.8-26)(6 TO 10 LANES) INC EXPRESS LAN		3.1	ADD LANES & RECONSTRUCT	0	0	0	0	0	0	0	A2-5
4150514	Florida's Turnpike											

Strategic Miami Area Rapid Transit (SMART) Plan

(a) FLAGLER CORRIDOR

Type of Project: **Transit**

TPO Project No.	Facility/Project Name			Type of Work	Proposed Funding (\$000s)						TIP Page Ref
	From/Location	To/Location	Length (Miles)		2017 - 2018	2018 - 2019	2019 - 2020	2020 - 2021	2021 - 2022	5-YEAR TOTAL	
Agency Project No.	Responsible Agency			Project Comments							
SP2544571	DISTRICTWIDE SEAPORTS ADMINISTRATION			PUBLIC TRANS IN-HOUSE SUPPORT	50	0	0	0	0	50	A1-35
			0.0								
2544571	Miami-Dade Seaport Department										
TA14	Flagler MAX RTE 51 Operating Assistance			Urban Corridor Improvements	1,016	251	570	510	0	2,347	A11-2
	West Miami-Dade	Downtown	0.0								
14	Miami-Dade Dept. of Transportation and Public Works (Transit)			Flagler Max Rt 51 From West Miami Dade to Downtown							
TA17	Flagler Enhanced Bus Service Bus Purchase			Capital For Bus Purchase	905	0	0	0	0	905	A11-2
			0.0								
17	Miami-Dade Dept. of Transportation and Public Works (Transit)			Delivery of vehicles is scheduled for mid 2017.							
TA4309531	MDT - FLAGLER MAX (RTE51)OPERATING ASSISTNC			URBAN CORRIDOR IMPROVEMENTS	1,016	251	570	0	0	1,837	A1-59
	FROM W MIA DADE	TO DTWN	0.0								
4309531	Miami-Dade Dept. of Transportation and Public Works (Transit)										

Strategic Miami Area Rapid Transit (SMART) Plan

(a) FLAGLER CORRIDOR

Type of Project: **Transit**

TA4310772	MDT - SR 836 EBS PARK AND RIDE LOT		PARK AND RIDE LOTS	1,284	0	0	0	0	1,284	A1-60
	AT SW 8 ST AND SW 147 AVE	0.0								
4310772	Miami-Dade Dept. of Transportation and Public Works (Transit)	Project Completion Expected 2020								
TA4335251	MDT / DPTW - FLAGLER ENHANCED BUS SERVICE (BUS PURCHASE)		CAPITAL FOR FIXED ROUTE	904	0	0	0	0	904	A1-65
		0.0								
4335251	Miami-Dade Dept. of Transportation and Public Works (Transit)									
TA4387491	TRANSIT CONNECTOR		PTO STUDIES	2,500	0	0	0	0	2,500	A11-19
	FROM DOWNTOWN MIAMI	TO MIAMI BEACH								
4387491	Miami-Dade Dept. of Transportation and Public Works (Transit)									

Strategic Miami Area Rapid Transit (SMART) Plan

(a) FLAGLER CORRIDOR

Type of Project: Pedestrian/Bicycle

TPO Project No.	Facility/Project Name		Type of Work	Proposed Funding (\$000s)						TIP Page Ref
	From/Location	To/Location		Length (Miles)	2017 - 2018	2018 - 2019	2019 - 2020	2020 - 2021	2021 - 2022	
Agency Project No.	Responsible Agency		Project Comments							
DT4354811	SAFE RTS TO SCHOOL KINLOCH PARK ELEMENTARY & MIDDLE SCHOOLS		PEDESTRIAN SAFETY IMPROVEMENT	157	0	0	0	0	157	A1-397
		0.0								
4354811	FL Dept. of Transportation									
DT4366091	CITY OF MIAMI - METROMOVER STATION ACCESS IMPROVEMENTS		SIDEWALK	392	0	0	0	0	392	A1-439
		0.0								
4366091	FL Dept. of Transportation									
DT4369401	SAFE RTS TO SCHOOL CITRUS GROVE; FAIRLAWN; SHENANDOAH; SILVER BLUFF ELEM		PEDESTRIAN SAFETY IMPROVEMENT	519	0	0	0	0	519	A1-444
		0.0								
4369401	FL Dept. of Transportation									
DT4374751	SR 90 / US-41 / SW 8 STREET		PEDESTRIAN SAFETY IMPROVEMENT	337	0	0	0	0	337	A1-446
	FROM SR 9 / SW 27 AVENUE TO SW 3RD AVENUE	2.5								
4374751	FL Dept. of Transportation									

Strategic Miami Area Rapid Transit (SMART) Plan

(a) FLAGLER CORRIDOR

Type of Project: Pedestrian/Bicycle

DT4377921	SR 90 / SW 7 ST		PEDESTRIAN SAFETY IMPROVEMENT	982	0	0	0	0	982	A1-450
	FROM E OF SR9 / SW 27AVE TO SR5 / BRICKELL AVE & SR9 @ SW7ST	2.9								
4377921	FL Dept. of Transportation									

DT4381651	SAFE RTS TO SCHL CRESTVW ES; EDISON PK K8 CTR; LORAH PK ES, SWEETWTR ES		PEDESTRIAN SAFETY IMPROVEMENT	0	0	699	0	0	699	A1-677
		0.0								
4381651	FL Dept. of Transportation									

PW000963	Ludlam Bikepath		Bikepath						0	A5-5
	Dadeland North	NW 12 Street								
000963	Miami-Dade Dept. of Transportation and Public Works		Additional funding in RIF 2. Additional funding by others.							

PW000964	Ludlam Bikepath		Bikepath						0	A5-24
	Dadeland North	NW 12 Street								
000964	Miami-Dade Dept. of Transportation and Public Works		Additional funding in RIF 1. Additional funding by others.							

Strategic Miami Area Rapid Transit (SMART) Plan

(a) FLAGLER CORRIDOR

Type of Project: **Seaport Improvement**

TPO Project No.	Facility/Project Name			Type of Work	Proposed Funding (\$000s)						TIP Page Ref
	From/Location	To/Location	Length (Miles)		2017 - 2018	2018 - 2019	2019 - 2020	2020 - 2021	2021 - 2022	5-YEAR TOTAL	
Agency Project No.	Responsible Agency			Project Comments							
SP6410330	Port Miami Multi-modal Terminal			Facility Moves	0	0	9,000	0	0	9,000	A10-5
			0.0								
6410330	Miami-Dade Seaport Department										
SP6410510	Cruise Terminal H			Terminal H-Mechanical Upgrades	500	0	0	0	0	500	A10-5
	Dante B. Fascell PORTMIAMI PORTMIAMI		0.0								
6410510	Miami-Dade Seaport Department			FDOT prior year funds							
SP641540	Federal Inspection Facility			Federal Inspection Facility						0	A10-5
	Dante B. Fascell PORTMIAMI PORTMIAMI		0.0								
641540	Miami-Dade Seaport Department			Planning							
SP642930	Port Miami Multi-modal Terminal			Cruise Terminal J Improvements						0	A10-6
			0.0								
642930	Miami-Dade Seaport Department			FDOT Participation with prior year funding							

Strategic Miami Area Rapid Transit (SMART) Plan

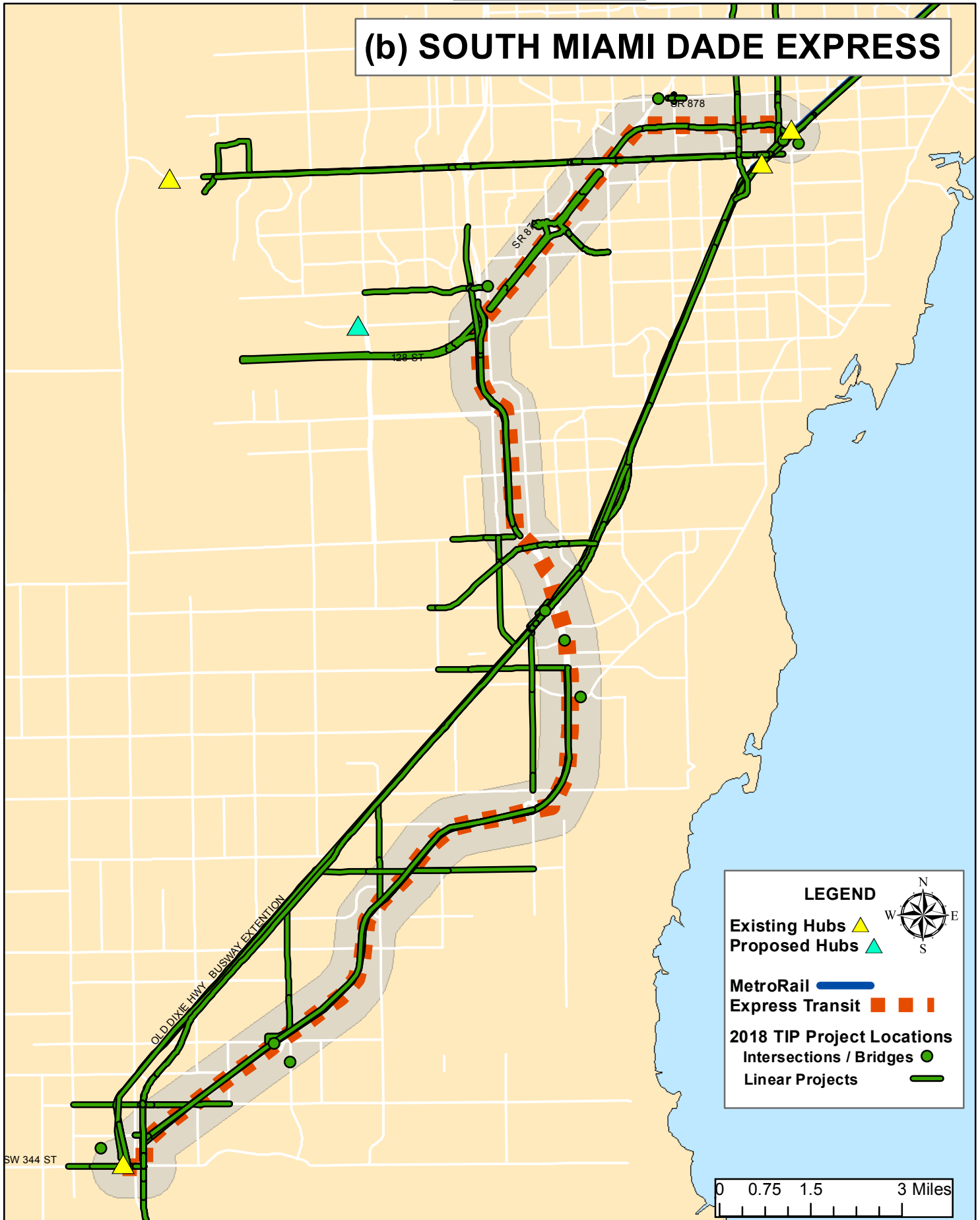
(a) FLAGLER CORRIDOR

Type of Project: **Seaport Improvement**

SP644010	Cargo Gateway Security Systems		Cargo Gate Modifications	8,650	0	0	0	0	8,650	A10-6
	Dante B. Fascell PORTMIAMI Various Locations	0.0								
644010	Miami-Dade Seaport Department									
SP644300	Terminal Bulkheads Future Repairs		Porgram for terminal bulkhead repairs	8,000	0	0	0	0	8,000	A10-6
	Dante B. Fascell PORTMIAMI North Channel	0.0								
644300	Miami-Dade Seaport Department									
SP644520	Container Yard Improvements Seaboard		Container Yard Improvements	15,000	3,674	0	0	0	18,674	A10-7
	Dante B. Fascell PORTMIAMI Seaboard	0.0								
644520	Miami-Dade Seaport Department									
SP645430	Infrastructure Improvements		Infrastructure Improvements	12,650	8,795	12,000	10,000	0	43,445	A10-7
	Dante B. Fascell PORTMIAMI Various locations	0.0								
645430	Miami-Dade Seaport Department		Update and improve various infrastructure portions of the Port to keep up with industry demands							
SP646300	Cargo Bulkheads Rehabilitation		Cargo Bulkhead Rehabilitation	10,500	5,000	5,000	0	0	20,500	A10-8
	Dante B. Fascell PORTMIAMI South Channel	0.0								
646300	Miami-Dade Seaport Department									
SP647720	Sewer Upgrades at various locations		Sewer Upgrades	0	0	0	0	0	0	A10-8
	Dante B. Fascell PORTMIAMI Various locations	0.0								
647720	Miami-Dade Seaport Department									

Funded Projects within 1/2 Mile Vicinity of BERT Corridor

(b) SOUTH MIAMI DADE EXPRESS



Strategic Miami Area Rapid Transit (SMART) Plan

(b) SOUTH MIAMI DADE EXPRESS

Type of Project: **Expressway**

TPO Project No.	Facility/Project Name		Type of Work	Proposed Funding (\$000s)						TIP Page Ref	
	From/Location	To/Location		Length (Miles)	2017 - 2018	2018 - 2019	2019 - 2020	2020 - 2021	2021 - 2022		5-YEAR TOTAL
Agency Project No.	Responsible Agency		Project Comments								
DT4055757	SW 336 ST / DAVIS PKWY		WIDEN/RESURFACE EXIST LANES	78	2,251	271	70	0	2,670	A1-166	
	FROM SR 997 / KROME AVENUE	TO US 1 (TRUCK BYPASS)									0.1
4055757	FL Dept. of Transportation										
DT4055758	SR 9336 / PALM DRIVE		WIDEN/RESURFACE EXIST LANES	0	1,045	142	100	0	1,287	A1-166	
	FROM SR 997 / KROME AVE	TO SR 5 / US 1 (TRUCK BYPASS)									0.1
4055758	FL Dept. of Transportation										
TP4060963	THERMOPLASTIC FOR WIDEN HEFT		SIGNING/PAVEMENT MARKINGS	348	0	0	0	0	348	A2-2	
	FROM N OF EUREKA	TO S OF KILLIAN									4.0
4060963	Florida's Turnpike										
TP4233723	THERMOPLASTIC WIDEN HEFT		SIGNING/PAVEMENT MARKINGS	630	0	0	0	0	630	A2-13	
	FROM SW 288TH ST	TO SW 216TH ST, MP 5 TO MP 11									6.5
4233723	Florida's Turnpike										

Strategic Miami Area Rapid Transit (SMART) Plan

(b) SOUTH MIAMI DADE EXPRESS

Type of Project: **Expressway**

TP4354621	SR 821 (HEFT) CAMPBELL DRIVE INTERCHANGE IMPROVEMENTS		INTERCHANGE RAMP (NEW)	100	0	0	0	0	100	A2-17
		0.3								
4354621	Florida's Turnpike									
TP4372111	HEFT & SURFACE STREET IMPROVEMENTS		INTERCHANGE JUSTIFICA/MODIFICA	0	27,306	0	0	0	27,306	A2-28
	FROM HAINLIN MILLS	TO US 1 MP 11-12								
4372111	Florida's Turnpike									
TP4404232	SAFETY IMPROVEMENTS HEFT (SR 821) MP 0.0 - MP 9.2 IN MIAMI-DADE COUNTY		GUARDRAIL	300	0	0	0	0	300	A2-33
		4.8								
4404232	Florida's Turnpike									
XA87410	SR 874 (Don Shula) Ramp Connector		New Connector	26,092	2,987	0	0	0	29,079	A3-3
	SW 128 St	SR 874								
87410	Miami-Dade Expressway Authority		A portion of the project being built by FTE under partnership agreement.							
XA87413	SR 874 / SW 72nd Street Interchange		New Interchange	295	315	2,038	5,026	2,709	10,383	A3-3
	SW 72nd Street	SR 874								
87413	Miami-Dade Expressway Authority		Congestion Relief Project							

Strategic Miami Area Rapid Transit (SMART) Plan

(b) SOUTH MIAMI DADE EXPRESS

Type of Project: Arterial/Collector Road

TPO Project No.	Facility/Project Name			Type of Work	Proposed Funding (\$000s)						TIP Page Ref
	From/Location	To/Location	Length (Miles)		2017 - 2018	2018 - 2019	2019 - 2020	2020 - 2021	2021 - 2022	5-YEAR TOTAL	
Agency Project No.	Responsible Agency			Project Comments							
DT4276512	SR986 / SW 72 ST FRM W OF SW 87 CT TO E OF SW 84 PL &			RESURFACING	1,749	0	0	0	0	1,749	A1-268
	AT SR973 / SW 87 AVE		0.4								
4276512	FL Dept. of Transportation										
DT4293412	SR 994 / QUAIL ROOST / SW 186 ST			RESURFACING	0	310	0	1,829	0	2,139	A1-307
	FROM EAST OF HEFT TO US 1 / S DIXIE HWY		0.9								
4293412	FL Dept. of Transportation										
DT4293413	SR 994 / QUAIL ROOST			RESURFACING	0	528	0	3,396	0	3,924	A1-307
	FROM WEST OF SW 127 AVE TO WEST OF SW 113 AVE		1.9								
4293413	FL Dept. of Transportation										
DT4311701	SR 94 / KENDALL DRIVE			RESURFACING	3,112	90	0	0	0	3,202	A1-341
	FROM SW 97 AVENUE TO SW 79 AVENUE		1.7								
4311701	FL Dept. of Transportation										

Strategic Miami Area Rapid Transit (SMART) Plan

(b) SOUTH MIAMI DADE EXPRESS

Type of Project: Arterial/Collector Road

DT4311702	SR 94 / KENDALL DRIVE		RESURFACING	1,319	50	0	0	0	1,369	A1-342
		0.6								
4311702	FL Dept. of Transportation									
DT4311703	SR 94 / KENDALL DRIVE		RESURFACING	0	1,241	42	0	0	1,283	A1-344
	FROM SW 7500 BLOCK / SW 73 PLACE TO US 1 / S DIXIE HWY									
4311703	FL Dept. of Transportation									
DT4311704	SR 94 / KENDALL DRIVE		INTERSECTION IMPROVEMENT	0	2,532	68	0	0	2,600	A1-345
	FROM SW 77 AVE TO US 1									
4311704	FL Dept. of Transportation									
DT4311705	SR 94 / KENDALL DRIVE		INTERSECTION IMPROVEMENT	40	0	1,206	0	0	1,246	A1-346
	FROM SW 99 COURT TO SW 97 AVENUE									
4311705	FL Dept. of Transportation									
DT4326391	SR 826 / PALMETTO EXPY		TRANSPORTATION PLANNING	10	10	0	0	0	20	A1-700
	FROM US-1 / S DIXIE HWY TO SR 836 / DOLPHIN XWAY									
4326391	FL Dept. of Transportation									
DT4363431	SR 990 / KILLIAN PARKWAY		RESURFACING	1,422	0	0	0	0	1,422	A1-421
	FROM W OF KENDALE BLVD TO W OF SW 97 AVENUE									
4363431	FL Dept. of Transportation									

Strategic Miami Area Rapid Transit (SMART) Plan

(b) SOUTH MIAMI DADE EXPRESS

Type of Project: Arterial/Collector Road

DT4377841	SR 94 / KENDALL DR		10.7	PD&E/EMO STUDY	750	4,069	0	0	0	4,819	A1-449
	FROM SR 997 / KROME AVE	TO SR 5 / S DIXIE HWY (BRT STUDY)									
4377841	FL Dept. of Transportation										
DT4386111	SR 5 / US 1		16.5	TRANSPORTATION PLANNING	1,500	0	0	0	0	1,500	A1-471
	FROM SW 344 STREET / PALM DRIVE	TO SR 992 / SW 152 STREET									
4386111	FL Dept. of Transportation										
DT4399131	SR 5 / US 1		0.3	INTERSECTION IMPROVEMENT	317	0	0	1,368	0	1,685	A1-477
	AT SW 112 AVENUE										
4399131	FL Dept. of Transportation										
DT4401761	SR 989 / SW 112AVE SIGNALIZED INTERSECTION LIGHTING		2.5	LIGHTING	0	66	0	278	0	344	A1-496
	FROM JUST S OF US 1	TO 248 ST									
4401761	FL Dept. of Transportation										
DT4401762	SR 994 / QUAIL ROOST DR SIGNALIZED INTERSECTION LIGHTING		2.3	LIGHTING	0	90	0	394	0	484	A1-497
	FROM SW 200 ST	TO BUS LANES									
4401762	FL Dept. of Transportation										
DT4401841	SR 5 / US 1 SIGNALIZED INTERSECTION LIGHTING		7.8	LIGHTING	0	740	0	0	0	740	A1-505
	FROM SW 344	TO SW 244 ST									
4401841	FL Dept. of Transportation										

Strategic Miami Area Rapid Transit (SMART) Plan

(b) SOUTH MIAMI DADE EXPRESS

Type of Project: Arterial/Collector Road

DT4401851	SR 5 / US 1 SIGNALIZED INTERSECT. LIGHTING		LIGHTING	0	845	0	0	0	845	A1-506
	FROM SW 132 AVE	TO SW 105 ST 10.1								
4401851	FL Dept. of Transportation									
DT4401881	SR 5 / US1 SIGNALIZED INTERSECTION LIGHTING		LIGHTING	0	740	0	0	0	740	A1-509
	FROM PALMETTO / SW 98 ST	TO GRANADA BLVB 4.0								
4401881	FL Dept. of Transportation									
PW0000149	SW 268 Street		Continuous left turn lane along SW 268 Street	4,640	4,354	0	0	0	8,994	A5-91
	US-1	SW 112 Avenue 3.5								
149	Miami-Dade Dept. of Transportation and Public Works									
PW000723	SW 328 Street		Roadway improvements	3,136	0	0	0	0	3,136	A5-91
	SW 187 Avenue	US1 1.2								
723	Miami-Dade Dept. of Transportation and Public Works									
PW000836	SW 117 Avenue and SW 120 Street		Intersection improvement	63	0	0	0	0	63	A5-75
		0.0								
000836	Miami-Dade Dept. of Transportation and Public Works									
PW000944	SW 184 Street		Resurfacing						0	A5-72
	SW 124 Avenue	FI Turnpike 1.1								
000944	Miami-Dade Dept. of Transportation and Public Works									

Strategic Miami Area Rapid Transit (SMART) Plan

(b) SOUTH MIAMI DADE EXPRESS

Type of Project: Arterial/Collector Road

PW000949	SW 344 Street		Roadway improvements						0	A5-92
	US-1	SW 172 Avenue								
000949	Miami-Dade Dept. of Transportation and Public Works		Joint Participation Agreement with City of Florida City.							
PW000992	SW 117 Avenue		Road reconstruction/Traffic operational improvements	0	0	0	1,000	1,000	2,000	A5-89
	US-1	SW 184 Street								
000992	Miami-Dade Dept. of Transportation and Public Works		Subject to LRTP Amendment.							
PW2004034 4	SW 137 Ave		Widen from 2 to 4 lanes	4,047	2,781	0	0	0	6,828	A7-9
	SR-821 (HEFT)	US-1								
20040344	Miami-Dade Dept. of Transportation and Public Works		Prior Years' Funding as follows: \$964,000 for PE, \$7,000 for CST.							
PW2004034 8	SW 216 Street		Curb & Gutter, Traffic Operational Improv.	2,732	4,916	1,377	0	0	9,025	A7-11
	HEFT	SW 127 Avenue								
20040348	Miami-Dade Dept. of Transportation and Public Works		Prior Years' Funding as follows: \$1,774,000 for PE, \$461,000 for CST. Additional funding in RIF 6.							
PW671605	SW 328 St		Widen from 2 to 4 lanes						0	A5-92
	US-1	SW 162 Ave								
671605	Miami-Dade Dept. of Transportation and Public Works									
TA4180511	MDTA - DADE-MONROE EXPRESS		COMMUTER TRANS. ASSISTANCE	0	0	0	0	0	0	A1-45
	FROM FLORIDA CITY	TO MARATHON (MM 50)								
4180511	Miami-Dade Dept. of Transportation and Public Works (Transit)									

Strategic Miami Area Rapid Transit (SMART) Plan

(b) SOUTH MIAMI DADE EXPRESS

Type of Project: Arterial/Collector Road

TA4180513	MDT - DADE / MONROE EXPRESS BUS ROUTE		COMMUTER TRANS. ASSISTANCE	1,936	1,030	1,054	1,808	1,700	7,528	A1-46
	FROM FL CITY	TO MARATHON (MM 50) 0.0								
4180513	Miami-Dade Dept. of Transportation and Public Works (Transit)									
TP4060961	WIDEN HEFT- N OF EUR EKA TO S OF KILLIAN PKWY (14.5-19.4) INC EXP LANE		ADD LANES & RECONSTRUCT	0	0	0	0	0	0	A2-1
		4.9								
4060961	Florida's Turnpike									
TP4233722	WIDEN HEFT-SW 288 ST TO SW216 ST (MP 5-11.8) 4 TO 6 LNS INC EXPRESS LNS		ADD LANES & RECONSTRUCT	0	0	0	0	0	0	A2-12
		6.5								
4233722	Florida's Turnpike									
TP4404231	RESURFACE HEFT IN MIAMI-DADE		RESURFACING	0	957	9,129	0	0	10,086	A2-32
		7.4								
4404231	Florida's Turnpike									

Strategic Miami Area Rapid Transit (SMART) Plan

(b) SOUTH MIAMI DADE EXPRESS

Type of Project: **Transit**

TPO Project No.	Facility/Project Name			Type of Work	Proposed Funding (\$000s)						TIP Page Ref
	From/Location	To/Location	Length (Miles)		2017 - 2018	2018 - 2019	2019 - 2020	2020 - 2021	2021 - 2022	5-YEAR TOTAL	
Agency Project No.	Responsible Agency			Project Comments							
TA0000006	Capitalization of Preventive Maintenance			Capital Maintenance	68,750	68,750	68,750	68,750	0	275,000	A11-20
			0.0								
6	Miami-Dade Dept. of Transportation and Public Works (Transit)										
TA12	Kendall Corridor (RT 288)			Urban Corridor Improvements	550	0	550	330	0	1,430	A11-1
	West Kendall Transit Terminal	Dadeland North Metrorail Station	0.0								
12	Miami-Dade Dept. of Transportation and Public Works (Transit)			From West Kendall Transit terminal to Dadeland North Metrorail Station							
TA18	MDT ADDITIONAL ELEVATORS @ Dadeland North Metrorail Station			Construction of additional passenger amenities	1,265	725	1,775	1,130	0	4,895	A11-3
	Dadeland North Metrorail Station		0.0								
18	Miami-Dade Dept. of Transportation and Public Works (Transit)			Project completion scheduled for 2021							
TA4179171	MDTA / S MIA DADE BSWY ROUTES OPERATING ASSISTNC			URBAN CORRIDOR IMPROVEMENTS	0	0	0	0	0	0	A1-44
	FROM DADELAND	TO FL CITY	0.0								
4179171	Miami-Dade Dept. of Transportation and Public Works (Transit)										

Strategic Miami Area Rapid Transit (SMART) Plan

(b) SOUTH MIAMI DADE EXPRESS

Type of Project: Transit

TA4179172	MDT-S MIA DADE BSWY ROUTES OPERATING ASSISTNC		URBAN CORRIDOR IMPROVEMENTS	0	0	0	0	0	0	0	A1-39
	FROM DADELAND	TO FL CITY									
4179172	Miami-Dade Dept. of Transportation and Public Works (Transit)		Operations								
TA4179173	MDT-S MIA DADE TRANSITWAY OPERATING ASSISTNCE DADELAND TO FL CITY		URBAN CORRIDOR IMPROVEMENTS	450	0	115	0	0	565	A1-45	
		0.0									
4179173	Miami-Dade Dept. of Transportation and Public Works (Transit)										
TA4225291	MDT-KENDALL DRIVE ENHANCED BUS SERVICE FRM DADELAND N TO SW 167 AVE		TRANSIT SERVICE DEMONSTRATION	0	0	0	0	0	0	0	A1-55
		0.0									
4225291	Miami-Dade Dept. of Transportation and Public Works (Transit)										
TA4225292	MDT-KENDALL CRUISER		URBAN CORRIDOR IMPROVEMENTS	550	0	550	0	0	1,100	A1-56	
	FROM DADELAND NORTH STN	TO SW 162 AVENUE 0.0									
4225292	Miami-Dade Dept. of Transportation and Public Works (Transit)										
TA4396801	MDT - PARKING COUNTERS AT METRORAIL PARKING GARAGES		PARK AND RIDE LOTS	600	935	0	0	0	1,535	A11-16	
	AT METRORAIL PARKING GARAGES	0.0									
4396801	Miami-Dade Dept. of Transportation and Public Works (Transit)		Project had \$600,000 FDOT funding in prior years.								

Strategic Miami Area Rapid Transit (SMART) Plan

(b) SOUTH MIAMI DADE EXPRESS

Type of Project: Pedestrian/Bicycle

TPO Project No.	Facility/Project Name			Type of Work	Proposed Funding (\$000s)						TIP Page Ref
	From/Location	To/Location	Length (Miles)		2017 - 2018	2018 - 2019	2019 - 2020	2020 - 2021	2021 - 2022	5-YEAR TOTAL	
Agency Project No.	Responsible Agency			Project Comments							
DT4378731	SR 5 / US-1 / SOUTH DIXIE HIGHWAY			PEDESTRIAN SAFETY IMPROVEMENT	2,182	0	0	0	0	2,182	A1-451
	AT SW 200TH STREET		0.2								
4378731	FL Dept. of Transportation										
DT4398961	SAFE RTS TO SCHOOL FLORIDA CITY ELEMENTARY AND ROBERT R. MOTON ELEM.			SIDEWALK	0	61	0	398	0	459	A1-475
			0.0								
4398961	FL Dept. of Transportation										
PW000924	Underline			Pedestrian/bicycle improvements						0	A5-25
	Dadeland South	Miami River	9.6								
000924	Miami-Dade Dept. of Transportation and Public Works			Additional funding by others.							
PW000963	Ludlam Bikepath			Bikepath						0	A5-5
	Dadeland North	NW 12 Street	6.4								
000963	Miami-Dade Dept. of Transportation and Public Works			Additional funding in RIF 2. Additional funding by others.							

Strategic Miami Area Rapid Transit (SMART) Plan

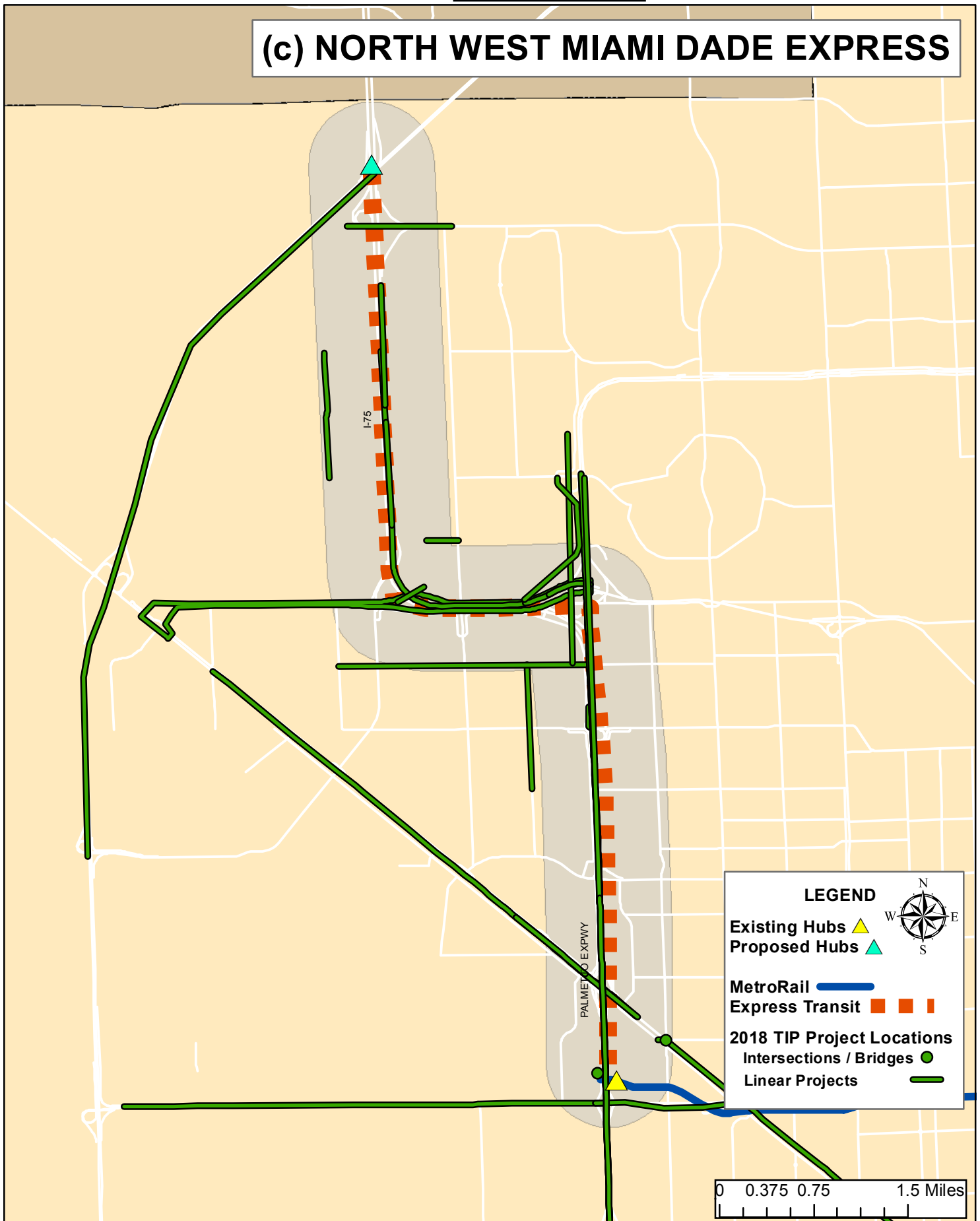
(b) SOUTH MIAMI DADE EXPRESS

Type of Project: *Pedestrian/Bicycle*



PW000964	Ludlam Bikepath		Bikepath							0	A5-24
	Dadeland North	NW 12 Street									
		6.4									
000964	Miami-Dade Dept. of Transportation and Public Works		Additional funding in RIF 1. Additional funding by others.								



Funded Projects within 1/2 Mile Vicinity of BERT Corridor



(c) NORTH WEST MIAMI DADE EXPRESS

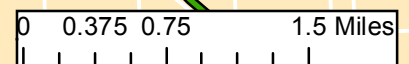


LEGEND

Existing Hubs 
Proposed Hubs 

MetroRail 
Express Transit 

2018 TIP Project Locations
Intersections / Bridges 
Linear Projects 



Strategic Miami Area Rapid Transit (SMART) Plan

(c) NORTH WEST MIAMI DADE EXPRESS

Type of Project: **Expressway**

TPO Project No.	Facility/Project Name			Type of Work	Proposed Funding (\$000s)						TIP Page Ref
	From/Location	To/Location	Length (Miles)		2017 - 2018	2018 - 2019	2019 - 2020	2020 - 2021	2021 - 2022	5-YEAR TOTAL	
Agency Project No.	Responsible Agency			Project Comments							
XA92404	SR 924 Gratigny West Extension to HEFT			System Expansion	7,690	4,666	24,600	39,861	30,692	107,509	A3-3
	SR 826 (Palmetto) / I-75	SR 821 (HEFT)	2.3								
92404	Miami-Dade Expressway Authority			Funded design-build for 107th Ave to HEFT WB and 97th Ave to 107th Ave EB & WB, and final design only for HEFT to 107th Ave EB and 97th Ave to SR 826 EB. \$16,547 programmed in FY 2023. Certain segments remain unfunded.							

Strategic Miami Area Rapid Transit (SMART) Plan

(c) NORTH WEST MIAMI DADE EXPRESS

Type of Project: Arterial/Collector Road

TPO Project No.	Facility/Project Name			Type of Work	Proposed Funding (\$000s)						TIP Page Ref
	From/Location	To/Location	Length (Miles)		2017 - 2018	2018 - 2019	2019 - 2020	2020 - 2021	2021 - 2022	5-YEAR TOTAL	
Agency Project No.	Responsible Agency			Project Comments							
DT4184236	SR 826 / PALMETTO EXPY			PD&E/EMO STUDY	0	0	0	2,080	0	2,080	A1-228
	FROM SR 968 / W FLAGLER ST	TO NW 154 STREET	6.5								
4184236	FL Dept. of Transportation										
DT4232513	SR 25 / OKEECHOBEE RD			ADD LANES & RECONSTRUCT	0	0	0	6,880	7,721	14,601	A1-237
	FROM EAST OF NW 87 AVE	TO NW 79 AVE (CONCRETE)	0.7								
4232513	FL Dept. of Transportation										
DT4290472	SR 93 / I-75			LANDSCAPING	0	140	0	1,178	0	1,318	A1-287
	FROM NW 162 STREET	TO NW 178 STREET	1.0								
4290472	FL Dept. of Transportation										
DT4290473	SR 93 / I-75			LANDSCAPING	794	0	0	0	0	794	A1-288
	FROM NW 148 STREET	TO NW 162 STREET	0.9								
4290473	FL Dept. of Transportation										

Strategic Miami Area Rapid Transit (SMART) Plan

(c) NORTH WEST MIAMI DADE EXPRESS

Type of Project: Arterial/Collector Road

DT4299961	SR 93 / I-75 RAMP SB TO SR 826		BRIDGE-REPAIR/REHABILITATION	0	1,944	0	0	0	1,944	A1-316
	AT NW 138 STREET REPAIR BRIDGE # 870604	0.1								
4299961	FL Dept. of Transportation									
DT4309571	SR 860 / MIAMI GARDENS DRIVE INTERCHANGE (SYSTEM- TO-SYSTEM INTCH)		NEW ROAD CONSTRUCTION	0	555	0	0	0	555	A1-340
		2.0								
4309571	FL Dept. of Transportation									
DT4326871	SR 826		ADD SPECIAL USE LANE	586	0	0	0	0	586	A1-355
	FROM FLAGLER ST	TO NW 154 ST & I-75 FROM SR 826 TO NW 170 ST								
4326871	FL Dept. of Transportation									
DT4326873	SR 826 / PALMETTO EXPY		LANDSCAPING	931	0	0	0	0	931	A1-358
	FROM NW 31 STREET	TO FEC RAILROAD								
4326873	FL Dept. of Transportation									
DT4326874	SR 826 / PALMETTO EXPY		LANDSCAPING	0	1,863	0	0	0	1,863	A1-359
	FROM FEC RAILROAD	TO NW 154 STREET								
4326874	FL Dept. of Transportation									
DT4357601	SR 826 / PALMETTO EXPY		ADD LANES & RECONSTRUCT	0	10,337	9,100	4,650	199,582	223,669	A1-403
	FROM I-75	TO N OF CANAL C-8 BRDG (APPROX NW 162ST)								
4357601	FL Dept. of Transportation									

Strategic Miami Area Rapid Transit (SMART) Plan

(c) NORTH WEST MIAMI DADE EXPRESS

Type of Project: Arterial/Collector Road

DT4364791	SR 934 / NW 74 STREET		INTERSECTION IMPROVEMENT	1,560	5	4,048	0	0	5,613	A1-427
	FROM SR 826 / PALMETTO EXPWY	TO SR 25 / OKEECHOBEE RD								
4364791	FL Dept. of Transportation									
DT4365651	SR 25 / OKEECHOBEE RD & SR 826 / PALMETTO EXPRESSWAY (VARIOUS RAMP S)		PD&E/EMO STUDY	0	4,200	0	0	22,536	26,736	A1-438
		2.7								
4365651	FL Dept. of Transportation									
DT4379171	SR 25 / OKEECHOBEE ROAD		INTERSECTION IMPROVEMENT	242	832	174	0	0	1,248	A1-454
	AT WEST 16TH AVENUE									
4379171	FL Dept. of Transportation									
DT4380281	SR 25 / US 27 / OKEECHOBEE RD		TRANSPORTATION PLANNING	0	545	0	0	0	545	A1-461
	FROM NW 72 AVE / W 16 AVE	TO SE 4 AVE / E DR								
4380281	FL Dept. of Transportation									
PW0000461	North River Dr		Widen North River Dr to include shoulders and improved access management	0	0	0	0	0	0	A16-6
	SR 985/NW 107 Ave	NW 74 Ave								
461	Miami-Dade Dept. of Transportation and Public Works									
PW0000782	W 24 Avenue		Widen to 3 lanes						0	A5-114
	W 60 Street	W 76 Street								
782	Miami-Dade Dept. of Transportation and Public Works		Joint Participation Agreement with City of Hialeah.							

Strategic Miami Area Rapid Transit (SMART) Plan

(c) NORTH WEST MIAMI DADE EXPRESS

Type of Project: Arterial/Collector Road

PW000783	W 76 Street		Roadway improvements							0	A5-114
	W 36 Avenue	W 20 Avenue									
783	Miami-Dade Dept. of Transportation and Public Works		Joint Participation Agreement with City of Hialeah.								
PW000961	NW 97 Avenue		New 2 lanes	3,750	0	0	0	0	3,750	A5-44	
	NW 154 Street	NW 170 Street									1.0
000961	Miami-Dade Dept. of Transportation and Public Works		Joint Participation Agreement with City of Hialeah.								
PW2004035 5	NW 74 St		New 6 lanes	500	0	0	0	0	500	A7-15	
	SR-821 (HEFT)	SR-826 (Palmetto)									3.5
20040355	Miami-Dade Dept. of Transportation and Public Works		Prior Years' Funding as follows: \$3,001,000 for PE, \$30,212,000 for CST. Reimb. from FDOT for 4 to 6 lanes.								
TP4355421	WIDEN HEFT- NW 106TH ST TO I-75 (MP 34 TO MP 39) 6TO10 LANES W / EXP LANES		ADD LANES & RECONSTRUCT	1,022	197,047	0	0	0	198,069	A2-18	
		6.2									
4355421	Florida's Turnpike										

Strategic Miami Area Rapid Transit (SMART) Plan

(c) NORTH WEST MIAMI DADE EXPRESS

Type of Project: **Transit**

TPO Project No.	Facility/Project Name			Type of Work	Proposed Funding (\$000s)						TIP Page Ref
	From/Location	To/Location	Length (Miles)		2017 - 2018	2018 - 2019	2019 - 2020	2020 - 2021	2021 - 2022	5-YEAR TOTAL	
Agency Project No.	Responsible Agency		Project Comments								
TA4353811	MDT - PALMETTO INTERMODAL TERMINAL			INTERMODAL HUB CAPACITY	0	4,060	1,831	0	0	5,891	A1-30
		0.0									
4353811	Miami-Dade Dept. of Transportation and Public Works (Transit)		ROW Acquisition for Expansion of Transit Center with Park-N-Ride								

Strategic Miami Area Rapid Transit (SMART) Plan

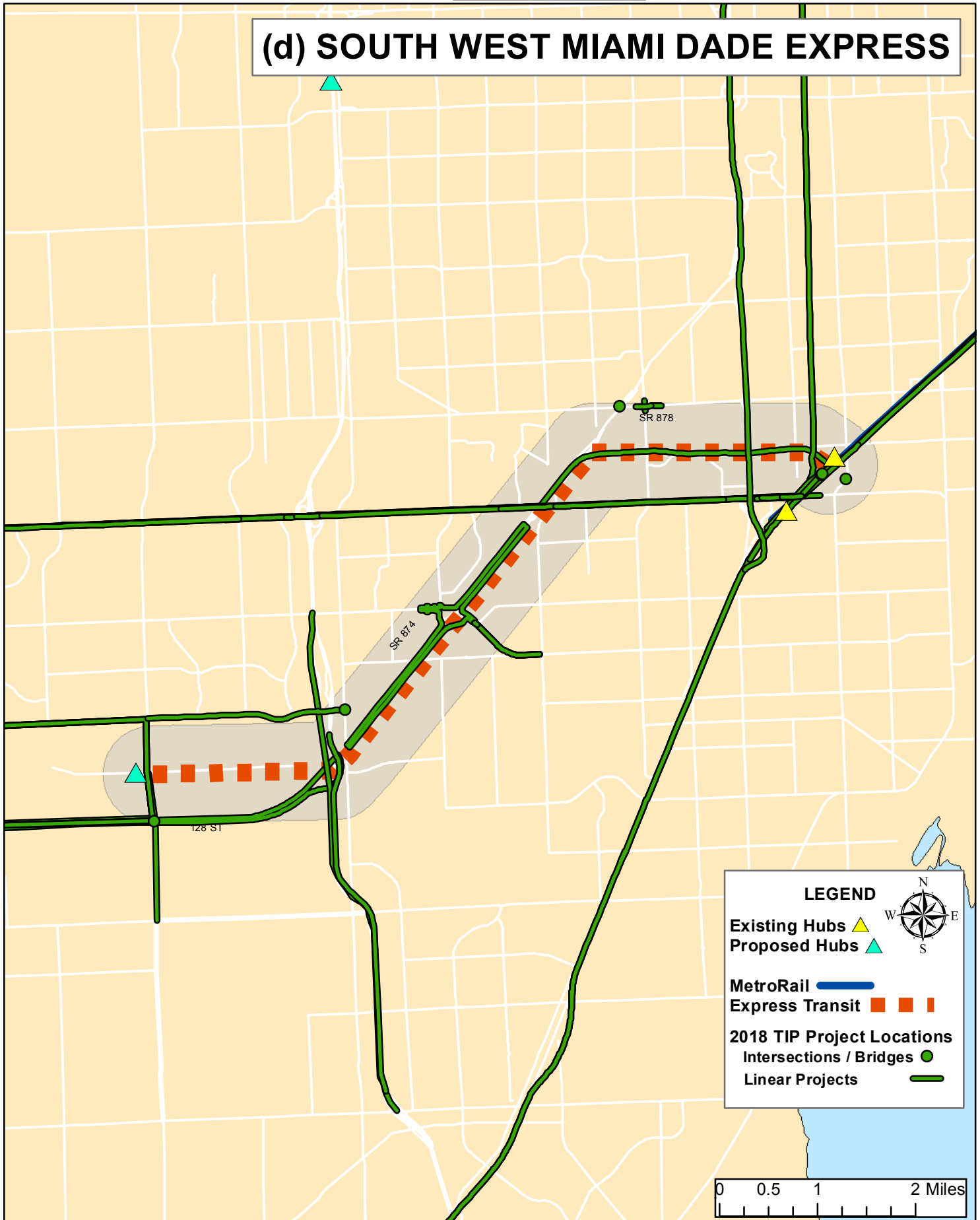
(c) NORTH WEST MIAMI DADE EXPRESS

Type of Project: Pedestrian/Bicycle

TPO Project No.	Facility/Project Name		Type of Work	Proposed Funding (\$000s)						TIP Page Ref
	From/Location	To/Location		Length (Miles)	2017 - 2018	2018 - 2019	2019 - 2020	2020 - 2021	2021 - 2022	
Agency Project No.	Responsible Agency		Project Comments							
DT4366181	TOWN OF MIAMI LAKES - SIDEWALK IMPROVEMENTS		BIKE LANE/SIDEWALK	0	787	0	0	0	787	A1-440
		0.0								
4366181	FL Dept. of Transportation									
DT4408491	TOWN OF MIAMI LAKES - GREEN 2.0		BIKE PATH/TRAIL	0	123	0	0	0	123	A1-529
		0.0								
4408491	FL Dept. of Transportation									

Funded Projects within 1/2 Mile Vicinity of BERT Corridor

(d) SOUTH WEST MIAMI DADE EXPRESS



Strategic Miami Area Rapid Transit (SMART) Plan

(d) SOUTH WEST MIAMI DADE EXPRESS

Type of Project: **Expressway**

TPO Project No.	Facility/Project Name		Type of Work	Proposed Funding (\$000s)						TIP Page Ref	
	From/Location	To/Location		Length (Miles)	2017 - 2018	2018 - 2019	2019 - 2020	2020 - 2021	2021 - 2022		5-YEAR TOTAL
Agency Project No.	Responsible Agency		Project Comments								
TP4060963	THERMOPLASTIC FOR WIDEN HEFT		SIGNING/PAVEMENT MARKINGS	348	0	0	0	0	348	A2-2	
	FROM N OF EUREKA	TO S OF KILLIAN									4.0
4060963	Florida's Turnpike										
XA87410	SR 874 (Don Shula) Ramp Connector		New Connector	26,092	2,987	0	0	0	29,079	A3-3	
	SW 128 St	SR 874									2.0
87410	Miami-Dade Expressway Authority		A portion of the project being built by FTE under partnership agreement.								
XA87413	SR 874 / SW 72nd Street Interchange		New Interchange	295	315	2,038	5,026	2,709	10,383	A3-3	
	SW 72nd Street	SR 874									0.5
87413	Miami-Dade Expressway Authority		Congestion Relief Project								

Strategic Miami Area Rapid Transit (SMART) Plan

(d) SOUTH WEST MIAMI DADE EXPRESS

Type of Project: Arterial/Collector Road

TPO Project No.	Facility/Project Name			Type of Work	Proposed Funding (\$000s)						TIP Page Ref
	From/Location	To/Location	Length (Miles)		2017 - 2018	2018 - 2019	2019 - 2020	2020 - 2021	2021 - 2022	5-YEAR TOTAL	
Agency Project No.	Responsible Agency			Project Comments							
DT4276512	SR986 / SW 72 ST FRM W OF SW 87 CT TO E OF SW 84 PL &			RESURFACING	1,749	0	0	0	0	1,749	A1-268
	AT SR973 / SW 87 AVE		0.4								
4276512	FL Dept. of Transportation										
DT4311701	SR 94 / KENDALL DRIVE			RESURFACING	3,112	90	0	0	0	3,202	A1-341
	FROM SW 97 AVENUE TO SW 79 AVENUE		1.7								
4311701	FL Dept. of Transportation										
DT4311702	SR 94 / KENDALL DRIVE			RESURFACING	1,319	50	0	0	0	1,369	A1-342
			0.6								
4311702	FL Dept. of Transportation										
DT4311703	SR 94 / KENDALL DRIVE			RESURFACING	0	1,241	42	0	0	1,283	A1-344
	FROM SW 7500 BLOCK / SW TO US 1 / S DIXIE HWY 73 PLACE		0.5								
4311703	FL Dept. of Transportation										

Strategic Miami Area Rapid Transit (SMART) Plan

(d) SOUTH WEST MIAMI DADE EXPRESS

Type of Project: Arterial/Collector Road

DT4311704	SR 94 / KENDALL DRIVE		INTERSECTION IMPROVEMENT	0	2,532	68	0	0	2,600	A1-345
	FROM SW 77 AVE	TO US 1								
4311704	FL Dept. of Transportation									
DT4311705	SR 94 / KENDALL DRIVE		INTERSECTION IMPROVEMENT	40	0	1,206	0	0	1,246	A1-346
	FROM SW 99 COURT	TO SW 97 AVENUE								
4311705	FL Dept. of Transportation									
DT4326391	SR 826 / PALMETTO EXPY		TRANSPORTATION PLANNING	10	10	0	0	0	20	A1-700
	FROM US-1 / S DIXIE HWY	TO SR 836 / DOLPHIN XWAY								
4326391	FL Dept. of Transportation									
DT4363431	SR 990 / KILLIAN PARKWAY		RESURFACING	1,422	0	0	0	0	1,422	A1-421
	FROM W OF KENDALE BLVD	TO W OF SW 97 AVENUE								
4363431	FL Dept. of Transportation									
DT4377841	SR 94 / KENDALL DR		PD&E/EMO STUDY	750	4,069	0	0	0	4,819	A1-449
	FROM SR 997 / KROME AVE	TO SR 5 / S DIXIE HWY (BRT STUDY)								
4377841	FL Dept. of Transportation									
DT4401881	SR 5 / US1 SIGNALIZED INTERSECTION LIGHTING		LIGHTING	0	740	0	0	0	740	A1-509
	FROM PALMETTO / SW 98 ST	TO GRANADA BLVB								
4401881	FL Dept. of Transportation									

Strategic Miami Area Rapid Transit (SMART) Plan

(d) SOUTH WEST MIAMI DADE EXPRESS

Type of Project: Arterial/Collector Road

PW000784	SW 137 Avenue		Resurfacing							0	A5-71
	SW 152 Street	SW 128 Street									
784	Miami-Dade Dept. of Transportation and Public Works										
PW000836	SW 117 Avenue and SW 120 Street		Intersection improvement	63	0	0	0	0	63	A5-75	
		0.0									
000836	Miami-Dade Dept. of Transportation and Public Works										
PW000837	SW 137 Avenue and SW 136 Street		Intersection improvement	218	0	0	0	0	218	A5-77	
		0.0									
000837	Miami-Dade Dept. of Transportation and Public Works										
TP4060961	WIDEN HEFT- N OF EUR EKA TO S OF KILLIAN PKWY (14.5-19.4) INC EXP LANE		ADD LANES & RECONSTRUCT	0	0	0	0	0	0	0	A2-1
		4.9									
4060961	Florida's Turnpike										

Strategic Miami Area Rapid Transit (SMART) Plan

(d) SOUTH WEST MIAMI DADE EXPRESS

Type of Project: Transit

TPO Project No.	Facility/Project Name		Type of Work	Proposed Funding (\$000s)						TIP Page Ref	
	From/Location	To/Location		Length (Miles)	2017 - 2018	2018 - 2019	2019 - 2020	2020 - 2021	2021 - 2022		5-YEAR TOTAL
Agency Project No.	Responsible Agency		Project Comments								
TA12	Kendall Corridor (RT 288)		Urban Corridor Improvements	550	0	550	330	0	1,430	A11-1	
	West Kendall Transit Terminal	Dadeland North Metrorail Station									0.0
12	Miami-Dade Dept. of Transportation and Public Works (Transit)		From West Kendall Transit terminal to Dadeland North Metrorail Station								
TA18	MDT ADDITIONAL ELEVATORS @ Dadeland North Metrorail Station		Construction of additional passenger amenities	1,265	725	1,775	1,130	0	4,895	A11-3	
	Dadeland North Metrorail Station	0.0									
18	Miami-Dade Dept. of Transportation and Public Works (Transit)		Project completion scheduled for 2021								
TA4179173	MDT-S MIA DADE TRANSITWAY OPERATING ASSISTNCE DADELAND TO FL CITY		URBAN CORRIDOR IMPROVEMENTS	450	0	115	0	0	565	A1-45	
		0.0									
4179173	Miami-Dade Dept. of Transportation and Public Works (Transit)										
TA4225291	MDT-KENDALL DRIVE ENHANCED BUS SERVICE FRM DADELAND N TO SW 167 AVE		TRANSIT SERVICE DEMONSTRATION	0	0	0	0	0	0	A1-55	
		0.0									
4225291	Miami-Dade Dept. of Transportation and Public Works (Transit)										

Strategic Miami Area Rapid Transit (SMART) Plan

(d) SOUTH WEST MIAMI DADE EXPRESS

Type of Project: **Transit**

TA4225292	MDT-KENDALL CRUISER		URBAN CORRIDOR IMPROVEMENTS	550	0	550	0	0	1,100	A1-56
	FROM DADELAND NORTH STN	TO SW 162 AVENUE 0.0								
4225292	Miami-Dade Dept. of Transportation and Public Works (Transit)									
TA4396801	MDT - PARKING COUNTERS AT METRORAIL PARKING GARAGES		PARK AND RIDE LOTS	600	935	0	0	0	1,535	A11-16
	AT METRORAIL PARKING GARAGES	0.0								
4396801	Miami-Dade Dept. of Transportation and Public Works (Transit)		Project had \$600,000 FDOT funding in prior years.							

Strategic Miami Area Rapid Transit (SMART) Plan

(d) SOUTH WEST MIAMI DADE EXPRESS

Type of Project: Pedestrian/Bicycle

TPO Project No.	Facility/Project Name		Type of Work	Proposed Funding (\$000s)						TIP Page Ref	
	From/Location	To/Location		Length (Miles)	2017 - 2018	2018 - 2019	2019 - 2020	2020 - 2021	2021 - 2022		5-YEAR TOTAL
Agency Project No.	Responsible Agency		Project Comments								
PW000924	Underline		Pedestrian/bicycle improvements							0	A5-25
	Dadeland South	Miami River									
000924	Miami-Dade Dept. of Transportation and Public Works		Additional funding by others.								
PW000963	Ludlam Bikepath		Bikepath							0	A5-5
	Dadeland North	NW 12 Street									
000963	Miami-Dade Dept. of Transportation and Public Works		Additional funding in RIF 2. Additional funding by others.								
PW000964	Ludlam Bikepath		Bikepath							0	A5-24
	Dadeland North	NW 12 Street									
000964	Miami-Dade Dept. of Transportation and Public Works		Additional funding in RIF 1. Additional funding by others.								

Strategic Miami Area Rapid Transit (SMART) Plan

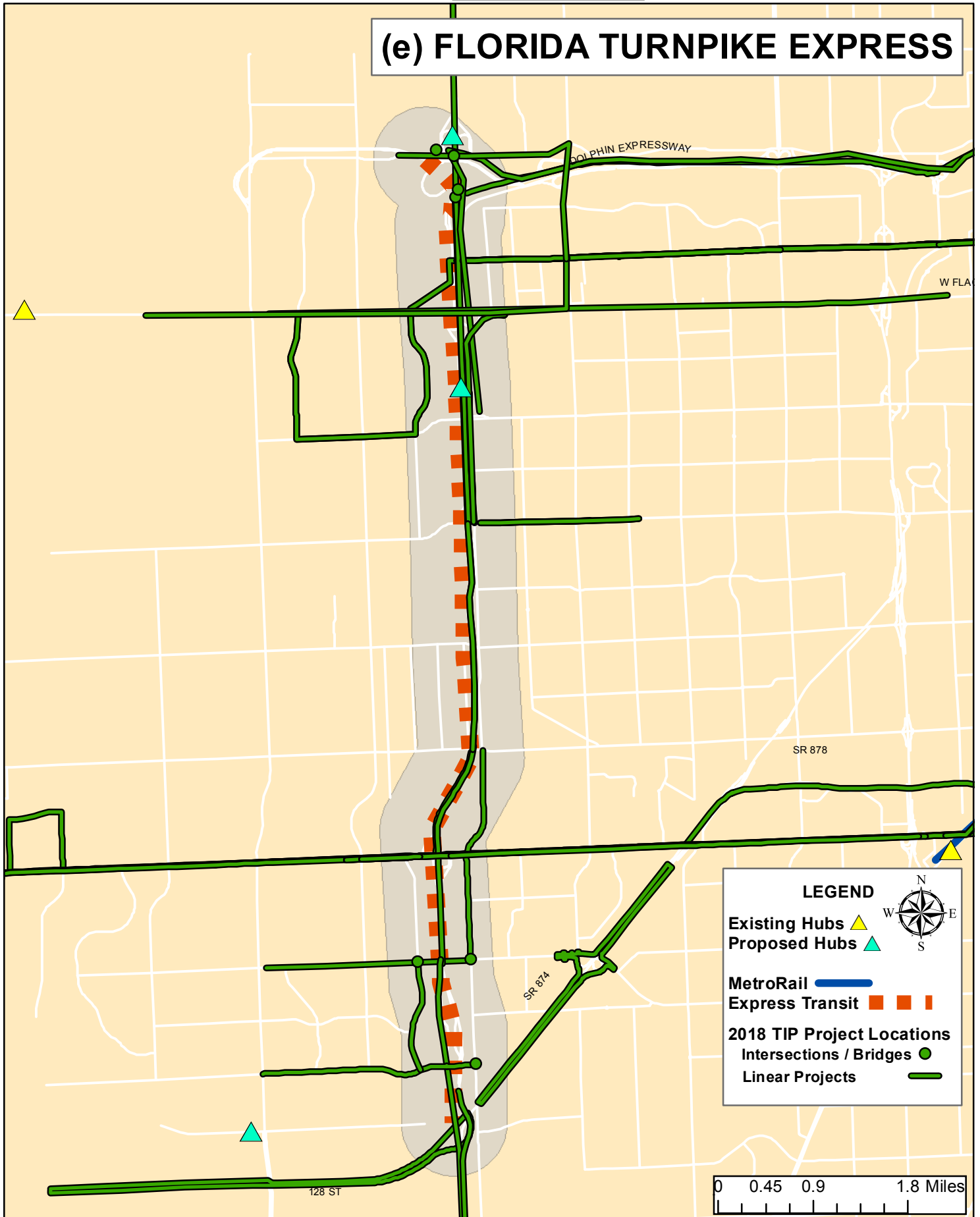
(d) SOUTH WEST MIAMI DADE EXPRESS

Type of Project: **Airport Improvement**

TPO Project No.	Facility/Project Name		Type of Work	Proposed Funding (\$000s)						TIP Page Ref
	From/Location	To/Location		Length (Miles)	2017 - 2018	2018 - 2019	2019 - 2020	2020 - 2021	2021 - 2022	
Agency Project No.	Responsible Agency		Project Comments							
APPFL0009079	Kendall Tamiami Executive Airport Taxiway D Connector Rehabilitation - RIM 04		Extend Taxiway (Standards)	0	0	0	0	0	0	A9-12
	Kendall-Tamiami Executive Airport (TMB)	0.0								
PFL0009079	Miami-Dade Aviation Dept		In FY 2016, a total of \$229,926 in FAA funds were allocated for design and construction under this project.							
APV012A	Miami Executive Airiport Internal Perimeter Road System		Road capacity	0	0	2,600	0	0	2,600	A9-16
	Kendall-Tamiami Airport	0.0								
V012A	Miami-Dade Aviation Dept		Unfunded cost can be covered by FAA and local funds							

Funded Projects within 1/2 Mile Vicinity of BERT Corridor

(e) FLORIDA TURNPIKE EXPRESS



Strategic Miami Area Rapid Transit (SMART) Plan

(e) FLORIDA TURNPIKE EXPRESS

Type of Project: **Expressway**

TPO Project No.	Facility/Project Name			Type of Work	Proposed Funding (\$000s)						TIP Page Ref
	From/Location	To/Location	Length (Miles)		2017 - 2018	2018 - 2019	2019 - 2020	2020 - 2021	2021 - 2022	5-YEAR TOTAL	
Agency Project No.	Responsible Agency			Project Comments							
TP4060963	THERMOPLASTIC FOR WIDEN HEFT			SIGNING/PAVEMENT MARKINGS	348	0	0	0	0	348	A2-2
	FROM N OF EUREKA	TO S OF KILLIAN	4.0								
4060963	Florida's Turnpike										
TP4150512	THERMO FOR WIDEN HEFT			SIGNING/PAVEMENT MARKINGS	333	0	0	0	0	333	A2-4
	FROM S OF KILLIAN PKWY	TO N OF SW72 ST	1.4								
4150512	Florida's Turnpike										
TP4150515	THERMOPLASTIC FOR WIDEN HEFT			SIGNING/PAVEMENT MARKINGS	358	0	0	0	0	358	A2-6
	FROM BIRD RD	TO SR 836	3.1								
4150515	Florida's Turnpike										
TP4150517	HEFT-SR 836 EXPRESS LANES DIRECT CONNECT RAMP S (MP 26)			INTERCHANGE IMPROVEMENT	0	0	0	0	0	0	A2-10
			0.9								
4150517	Florida's Turnpike										

Strategic Miami Area Rapid Transit (SMART) Plan

(e) FLORIDA TURNPIKE EXPRESS

Type of Project: **Expressway**

TP4271462	THERMOPLASTIC FOR HEFT WIDENING		SIGNING/PAVEMENT MARKINGS	111	0	0	0	0	111	A2-15
	FROM N OF SW 72 ST	TO BIRD RD								
		1.9								
4271462	Florida's Turnpike									
XA83634	SR 836 (DOLPHIN) NEW HEFT RAMP CONNECTIONS		New Connector	29,508	697	496	285	0	30,986	A3-2
	NORTHBOUND / SOUTHBOUND HEFT	EASTBOUND / WESTBOUND SR 836 (DOLPHIN)								
		0.0								
83634	Miami-Dade Expressway Authority									
XA87410	SR 874 (Don Shula) Ramp Connector		New Connector	26,092	2,987	0	0	0	29,079	A3-3
	SW 128 St	SR 874								
		2.0								
87410	Miami-Dade Expressway Authority		A portion of the project being built by FTE under partnership agreement.							

Strategic Miami Area Rapid Transit (SMART) Plan

(e) FLORIDA TURNPIKE EXPRESS

Type of Project: Arterial/Collector Road

TPO Project No.	Facility/Project Name			Type of Work	Proposed Funding (\$000s)						TIP Page Ref
	From/Location	To/Location	Length (Miles)		2017 - 2018	2018 - 2019	2019 - 2020	2020 - 2021	2021 - 2022	5-YEAR TOTAL	
Agency Project No.	Responsible Agency			Project Comments							
DT4332642	SR 94 / KENDALL DR / SW 88 ST			RESURFACING	354	0	2,467	0	0	2,821	A1-367
	FROM E OF SW 132 AVE	TO E OF SW 122 AVE	0.7								
4332642	FL Dept. of Transportation										
DT4363552	SR 976 / SW 40 ST			RESURFACING	0	0	3,711	0	0	3,711	A1-423
	FROM EAST OF SW 117 AVENUE	TO EAST OF SW 102 AVENUE	1.5								
4363552	FL Dept. of Transportation										
DT4377821	SR 968 / FLAGLER ST			PD&E/EMO STUDY	750	4,069	0	0	0	4,819	A1-448
	FROM SR 821 / HEFT	TO SR 5 / BISCAYNE BLVD (BRT STUDY)	17.0								
4377821	FL Dept. of Transportation										
DT4377841	SR 94 / KENDALL DR			PD&E/EMO STUDY	750	4,069	0	0	0	4,819	A1-449
	FROM SR 997 / KROME AVE	TO SR 5 / S DIXIE HWY (BRT STUDY)	10.7								
4377841	FL Dept. of Transportation										

Strategic Miami Area Rapid Transit (SMART) Plan

(e) FLORIDA TURNPIKE EXPRESS

Type of Project: Arterial/Collector Road

DT4379231	SR 976 / SW 40 STREET		INTERSECTION IMPROVEMENT	227	0	944	0	0	1,171	A1-460
	FROM SW 11500 BLOCK	TO SW 107 AVENUE								
4379231	FL Dept. of Transportation									
DT4401821	SR 90 / SW 8 ST SIGNALIZED INTERSECTION LIGHTING		LIGHTING	0	186	0	850	0	1,036	A1-504
	FROM SW 137 AVE	TO SW 72 AVE								
4401821	FL Dept. of Transportation									
PW000825	SW 104 Street		Resurfacing						0	A5-68
	SW 134 Avenue	SW 117 Avenue								
000825	Miami-Dade Dept. of Transportation and Public Works									
PW000831	SW 117 Avenue and SW 104 Street		Intersection improvement						0	A5-75
000831	Miami-Dade Dept. of Transportation and Public Works									
PW000836	SW 117 Avenue and SW 120 Street		Intersection improvement	63	0	0	0	0	63	A5-75
000836	Miami-Dade Dept. of Transportation and Public Works									
PW000876	SW 122 Avenue		Resurfacing						0	A5-69
	SW 120 Street	SW 104 Street								
000876	Miami-Dade Dept. of Transportation and Public Works									

Strategic Miami Area Rapid Transit (SMART) Plan

(e) FLORIDA TURNPIKE EXPRESS

Type of Project: Arterial/Collector Road

PW000912	W Flagler Street		1.0	Resurfacing							0	A5-7
	W 117 Avenue	W 107 Avenue										
000912	Miami-Dade Dept. of Transportation and Public Works											
PW000941	SW 117 Avenue		1.0	Resurfacing							0	A5-68
	SW 104 Street	SW 88 Street										
000941	Miami-Dade Dept. of Transportation and Public Works											
PW000942	SW 117 Avenue		1.0	Resurfacing							0	A5-69
	SW 88 Street	SW 72 Street										
000942	Miami-Dade Dept. of Transportation and Public Works											
PW000977	SW 117 Avenue		2.0	Resurfacing							0	A5-12
	SW 40 Street	SW 8 Street										
000977	Miami-Dade Dept. of Transportation and Public Works											
TP4060961	WIDEN HEFT- N OF EUR EKA TO S OF KILLIAN PKWY (14.5-19.4) INC EXP LANE		4.9	ADD LANES & RECONSTRUCT	0	0	0	0	0	0	0	A2-1
4060961	Florida's Turnpike											
TP4150511	WIDEN HEFT - S OF KILLIAN PKWY TO N OF SW72ST (19.4-21.87) INC EXP LANE		2.5	ADD LANES & RECONSTRUCT	0	0	0	0	0	0	0	A2-2
4150511	Florida's Turnpike											

Strategic Miami Area Rapid Transit (SMART) Plan

(e) FLORIDA TURNPIKE EXPRESS

Type of Project: Arterial/Collector Road

TP4150514	WIDEN HEFT, BIRD RD - SR 836 (MP 23.8-26)(6 TO 10 LANES) INC EXPRESS LAN		ADD LANES & RECONSTRUCT	0	0	0	0	0	0	0	A2-5
		3.1									
4150514	Florida's Turnpike										

TP4271461	WIDEN HEFT N OF SW72 ST TO BIRD RD(MP 21.873 TO 23.8) (6 TO 10) INC EXP LANES		ADD LANES & RECONSTRUCT	0	0	0	0	0	0	0	A2-14
		1.9									
4271461	Florida's Turnpike										

TP4355451	WIDEN HEFT		ADD LANES & RECONSTRUCT	0	0	0	0	0	0	0	A2-25
	FROM SR 836 (MP 26)	TO NW 74TH ST (MP 31) 4.0									
4355451	Florida's Turnpike										

Strategic Miami Area Rapid Transit (SMART) Plan

(e) FLORIDA TURNPIKE EXPRESS

Type of Project: **Transit**

TPO Project No.	Facility/Project Name			Type of Work	Proposed Funding (\$000s)						TIP Page Ref
	From/Location	To/Location	Length (Miles)		2017 - 2018	2018 - 2019	2019 - 2020	2020 - 2021	2021 - 2022	5-YEAR TOTAL	
Agency Project No.	Responsible Agency			Project Comments							
AP4371431	DOLPHIN STATION			PARK AND RIDE LOTS	0	10,000	0	0	0	10,000	A1-22
	AT HEFT AND NW 12TH STREET		0.0								
4371431	Miami-Dade Aviation Dept										
TA12	Kendall Corridor (RT 288)			Urban Corridor Improvements	550	0	550	330	0	1,430	A11-1
	West Kendall Transit Terminal	Dadeland North Metrorail Station	0.0								
12	Miami-Dade Dept. of Transportation and Public Works (Transit)			From West Kendall Transit terminal to Dadeland North Metrorail Station							
TA14	Flagler MAX RTE 51 Operating Assistance			Urban Corridor Improvements	1,016	251	570	510	0	2,347	A11-2
	West Miami-Dade	Downtown	0.0								
14	Miami-Dade Dept. of Transportation and Public Works (Transit)			Flagler Max Rt 51 From West Miami Dade to Downtown							
TA17	Flagler Enhanced Bus Service Bus Purchase			Capital For Bus Purchase	905	0	0	0	0	905	A11-2
			0.0								
17	Miami-Dade Dept. of Transportation and Public Works (Transit)			Delivery of vehicles is scheduled for mid 2017.							

Strategic Miami Area Rapid Transit (SMART) Plan

(e) FLORIDA TURNPIKE EXPRESS

Type of Project: **Transit**

TA4225291	MDT-KENDALL DRIVE ENHANCED BUS SERVICE FRM DADELAND N TO SW 167 AVE		TRANSIT SERVICE DEMONSTRATION	0	0	0	0	0	0	0	A1-55
		0.0									
4225291	Miami-Dade Dept. of Transportation and Public Works (Transit)										
TA4225292	MDT-KENDALL CRUISER		URBAN CORRIDOR IMPROVEMENTS	550	0	550	0	0	1,100	A1-56	
	FROM DADELAND NORTH STN	TO SW 162 AVENUE 0.0									
4225292	Miami-Dade Dept. of Transportation and Public Works (Transit)										
TA4309531	MDT - FLAGLER MAX (RTE51)OPERATING ASSISTNC		URBAN CORRIDOR IMPROVEMENTS	1,016	251	570	0	0	1,837	A1-59	
	FROM W MIA DADE	TO DTWN 0.0									
4309531	Miami-Dade Dept. of Transportation and Public Works (Transit)										
TA4335251	MDT / DPTW - FLAGLER ENHANCED BUS SERVICE (BUS PURCHASE)		CAPITAL FOR FIXED ROUTE	904	0	0	0	0	904	A1-65	
		0.0									
4335251	Miami-Dade Dept. of Transportation and Public Works (Transit)										

Funded Projects within 1/2 Mile Vicinity of BERT Corridor

(f) BEACH EXPRESS



Strategic Miami Area Rapid Transit (SMART) Plan

(f) BEACH EXPRESS

Type of Project: Expressway

TPO Project No.	Facility/Project Name			Type of Work	Proposed Funding (\$000s)						TIP Page Ref
	From/Location	To/Location	Length (Miles)		2017 - 2018	2018 - 2019	2019 - 2020	2020 - 2021	2021 - 2022	5-YEAR TOTAL	
Agency Project No.	Responsible Agency			Project Comments							
DT4231261	SR 836 / I-95 INTERCHANGE RAMP S			INTERCHANGE IMPROVEMENT	15,605	0	0	0	0	15,605	A1-234
	FROM NW 17 AVE	TO I-95 (MDX)	2.0								
4231261	FL Dept. of Transportation										
DT4231262	SR 9A / I-95 SOUTHBOUND RAMP TO WESTBOUND SR 836			INTERCHANGE IMPROVEMENT	0	0	41,905	0	0	41,905	A1-234
			0.2								
4231262	FL Dept. of Transportation										
DT4283581	SR 826 / PALMETTO EXPY - SR 826 EASTBOUND RAMP TO SR 9A / I-95 NORTHBOUND			INTERCHANGE RAMP (NEW)	15,050	21	0	104,026	15,683	134,780	A1-273
			4.4								
4283581	FL Dept. of Transportation										
DT4283584	GGI INTERCHANGE CONNECTOR			INTERCHANGE RAMP (NEW)	0	0	0	67,185	0	67,185	A1-276
	FROM US 441	TO SR 91 SOUTHBOUND	1.4								
4283584	FL Dept. of Transportation										

Strategic Miami Area Rapid Transit (SMART) Plan

(f) BEACH EXPRESS

Type of Project: **Expressway**

DT4283585	SR 9A / I-95 NB		WIDEN/RESURFACE EXIST LANES	2,791	0	0	30,145	0	32,936	A1-276
	FROM BISCAYNE RIVER CANAL	TO SR 860 / MIAMI GARDEN DR								
4283585	FL Dept. of Transportation									
DT4283586	SR 91 / FL TURNPIKE SB TO SR 9A / I-95 SB EXPRESS LN FLYOVER(TPK CONNECTR)		INTERCHANGE RAMP (NEW)	0	0	0	51,782	0	51,782	A1-277
		0.8								
4283586	FL Dept. of Transportation									
DT4293002	SR 9A / I-95		RIGID PAVEMENT RECONSTRUCTION	2,050	0	0	0	0	2,050	A1-302
	FROM NW 8 STREET	TO NW 29 STREET								
4293002	FL Dept. of Transportation									
DT4293003	SR 9A / I-95		RIGID PAVEMENT RECONSTRUCTION	4,547	1,320	0	0	0	5,867	A1-303
	FROM NW 29 STREET	TO NW 131 STREET								
4293003	FL Dept. of Transportation									
TP4154621	GOLDEN GLADES TOLL PLAZA - NOISE WALLS (ON MAINLINE SPUR - MP 0X)		TOLL PLAZA	0	0	0	0	0	0	A2-7
		1.0								
4154621	Florida's Turnpike									
TP4370531	GOLDEN GLADES INTERCHANGE IMPROVEMENTS (MAINLINE SPUR MP 0X)		INTERCHANGE IMPROVEMENT	14,251	0	0	125,482	0	139,733	A2-22
		0.5								
4370531	Florida's Turnpike									

Strategic Miami Area Rapid Transit (SMART) Plan

(f) BEACH EXPRESS

Type of Project: **Expressway**

TP4370533	GOLDEN GLADES INTERCHANGE IMPROVEMENT-I95 SOUTHBOUND		INTERCHANGE IMPROVEMENT	2,100	0	0	55,569	0	57,669	A2-25
		0.5								
4370533	Florida's Turnpike									
TP4370535	GOLDEN GLADES INTERCHANGE IMPROVEMENTS - SPUR		INTERCHANGE IMPROVEMENT	1,800	0	0	28,481	0	30,281	A2-27
		0.5								
4370535	Florida's Turnpike									
XA11212	SR 112 Ramp Improvements at NW 37th Avenue		Interchange Improvements	1,190	4,080	7,143	526	0	12,939	A3-1
	SR 112	NW 37th Avenue								
11212	Miami-Dade Expressway Authority									
XA83611	SR 836/I-95 Interchange Improvements		Widening and Operational Improvements	61,787	37,248	40,204	38,584	37,638	215,461	A3-2
	NW 17th Ave	I-95								
83611	Miami-Dade Expressway Authority									
XA92407	MDX SR 924/Gratigny Parkway East Extension		System Expansion	281	140	2,300	5,100	2,600	10,421	A3-3
	NW 32 Ave	I-95								
92407	Miami-Dade Expressway Authority	Construction is not funded.								

Strategic Miami Area Rapid Transit (SMART) Plan

(f) BEACH EXPRESS

Type of Project: Arterial/Collector Road

TPO Project No.	Facility/Project Name			Type of Work	Proposed Funding (\$000s)						TIP Page Ref
	From/Location	To/Location	Length (Miles)		2017 - 2018	2018 - 2019	2019 - 2020	2020 - 2021	2021 - 2022	5-YEAR TOTAL	
Agency Project No.	Responsible Agency			Project Comments							
DT2516881	SR 836 / I-395			BRIDGE-REPLACE AND ADD LANES	238,678	119,339	555	569	0	359,141	A1-159
	FROM WEST OF I-95	TO MACARTHUR CSWY BRIDGE	1.7								
2516881	FL Dept. of Transportation										
DT4149641	SR 9A / I-95			PD&E/EMO STUDY	0	13,035	0	0	0	13,035	A1-203
	FROM S OF SR 836 / I-395	TO BROWARD COUNTY LINE	14.2								
4149641	FL Dept. of Transportation										
DT4234523	SR 9A / I-95			LANDSCAPING	0	0	0	255	0	255	A1-244
	FROM NW 155TH STREET	TO NW 170TH STREET	1.1								
4234523	FL Dept. of Transportation										
DT4255981	SR 7 / NW 7 AVENUE			FLEXIBLE PAVEMENT RECONSTRUCT.	1,200	0	0	0	0	1,200	A1-252
	FROM NW 8 STREET	TO NW 36 STREET	2.0								
4255981	FL Dept. of Transportation										

Strategic Miami Area Rapid Transit (SMART) Plan

(f) BEACH EXPRESS

Type of Project: Arterial/Collector Road

DT4256371	SR 7 / SR 826 / SR-9A GOLDEN GLADES INTERCHANGE VARIOUS RAMP S		RESURFACING	0	0	0	0	0	0	0	A1-255
		1.6									
4256371	FL Dept. of Transportation										
DT4256372	SR 7 / US 441 SB		RESURFACING	0	789	0	0	0	0	789	A1-256
	FROM NW 2ND AVE	TO BRIDGE # 870045 (TURNPIKE CONNECTOR)									
4256372	FL Dept. of Transportation										
DT4282782	SR 944 / NW / NE 54TH ST		RESURFACING	2,869	100	0	0	0	0	2,969	A1-271
	FROM E OF NW 7 AVENUE	TO BISCAYNE BOULEVARD									
4282782	FL Dept. of Transportation										
DT4282783	SR 944 / NW / NE 54 STREET		INTERSECTION IMPROVEMENT	500	58	0	0	0	0	558	A1-272
	FROM NW 6TH COURT	TO NE 1ST AVENUE									
4282783	FL Dept. of Transportation										
DT4283583	SR 826 / PALMETTO XWAY		ADD LANES & RECONSTRUCT	0	0	17,200	0	0	0	17,200	A1-275
	FROM W OF NW 17TH AVENUE	TO I-95 (EXPRESS LANES)									
4283583	FL Dept. of Transportation										
DT4283587	SR 9 / I-95 SB		FLEXIBLE PAVEMENT RECONSTRUCT.	0	0	0	56,841	0	0	56,841	A1-278
	FROM GOLDEN GLADES INTERCHANGE	TO SR 916 / OPA LOCKA BLVD									
4283587	FL Dept. of Transportation										

Strategic Miami Area Rapid Transit (SMART) Plan

(f) BEACH EXPRESS

Type of Project: Arterial/Collector Road

DT4283588	SR 826 CONNECTOR		ADD LANES & RECONSTRUCT	0	0	0	55,141	6,620	61,761	A1-279
	AT GOLDEN GLADES INTERCHG AND VARIOUS	1.0								
4283588	FL Dept. of Transportation									
DT4290221	SR 922 / NW 125 STREET		INTERSECTION IMPROVEMENT	3,749	186	100	0	0	4,035	A1-284
	FROM NW 6 AVENUE	TO NE MIAMI COURT								
4290221	FL Dept. of Transportation									
DT4290222	SR 922 / NW 125 STREET		INTERSECTION IMPROVEMENT	1,450	84	40	0	0	1,574	A1-285
	FROM NW 6 COURT	TO NW 6 AVENUE								
4290222	FL Dept. of Transportation									
DT4291931	SR 907 / ALTON ROAD		FLEXIBLE PAVEMENT RECONSTRUCT.	0	0	0	26,647	0	26,647	A1-294
	FROM MICHIGAN AVENUE	TO S OF ED SULLIVAN DR / 43 ST								
4291931	FL Dept. of Transportation									
DT4291933	SR 907 / ALTON ROAD		LANDSCAPING	0	0	0	320	0	320	A1-297
	FROM MICHIGAN AVENUE	TO E OF ALLISON ROAD								
4291933	FL Dept. of Transportation									
DT4293461	SR 916 / NW / NE 135 ST		RESURFACING	0	5,382	100	0	0	5,482	A1-311
	FROM NW 6 AVENUE	TO SR 5 / BISCAYNE BLVD								
4293461	FL Dept. of Transportation									

Strategic Miami Area Rapid Transit (SMART) Plan

(f) BEACH EXPRESS

Type of Project: Arterial/Collector Road

DT4304441	SR 907 / ALTON ROAD			FLEXIBLE PAVEMENT RECONSTRUCT.	940	0	0	17,811	0	18,751	A1-322
	FROM S OF 43RD STREET	TO N OF WEST 48TH STREET	0.9								
4304441	FL Dept. of Transportation										
DT4308172	SR 7 / NW 7 AVENUE			RESURFACING	1,171	0	0	0	0	1,171	A1-335
	FROM N OF NW 79 STREET	TO LITTLE RIVER DRIVE	0.6								
4308172	FL Dept. of Transportation										
DT4308173	SR 7 / US 441 / NW 7 AVE			RESURFACING	0	0	5,215	160	0	5,375	A1-336
	FROM LITTLE RIVER DR	TO SOUTH OF NW 117 STREET	2.0								
4308173	FL Dept. of Transportation										
DT4308174	SR 7 / US 441 / NW 7 AVE			RESURFACING	0	5,984	160	0	0	6,144	A1-337
	FROM NW 119 STREET	TO SOUTH OF BISCAYNE CANAL	2.3								
4308174	FL Dept. of Transportation										
DT4347781	SR 112 / ARTHUR GODFREY			INTERSECTION IMPROVEMENT	748	0	0	0	0	748	A1-391
	FROM ALTON ROAD	TO WEST OF PINE TREE	0.5								
4347781	FL Dept. of Transportation										
DT4358431	SR 112 / I-195 FRONTAGE RD & RAMP REALIGNMENT (MIAMI DESIGN DISTRICT)			NEW ROAD CONSTRUCTION	0	5,709	180	0	0	5,889	A1-409
			0.5								
4358431	FL Dept. of Transportation										

Strategic Miami Area Rapid Transit (SMART) Plan

(f) BEACH EXPRESS

Type of Project: Arterial/Collector Road

DT4365331	SR 112 / JULIA TUTTLE CAUSEWAY / I-195 OVER BISCAYNE BAY BRIDGE # 870302		BRIDGE-REPAIR/REHABILITATION	0	161	0	0	0	161	A1-432
		0.2								
4365331	FL Dept. of Transportation									
DT4399221	SR 25 / NW 36 STREET		INTERSECTION IMPROVEMENT	146	45	0	618	0	809	A1-482
	FROM NW 5 AVENUE	TO NORTH MIAMI AVENUE 0.5								
4399221	FL Dept. of Transportation									
DT4399811	SR 924 / NW 119 STREET / GRATIGNY ROAD		RESURFACING	0	0	897	0	4,969	5,866	A1-486
	FROM NW 27 AVENUE	TO NW 7 AVENUE 2.0								
4399811	FL Dept. of Transportation									
DT4401701	SR A1A / COLLINS AVE SIGNALIZED INTERSECTION LIGHTING		LIGHTING	186	0	829	0	0	1,015	A1-492
	FROM 18 ST	TO 65TH ST 3.9								
4401701	FL Dept. of Transportation									
DT4401771	SR 934 / NW 81 / NW 82ST SIGNALIZED INTERSECTION LIGHTING		LIGHTING	0	98	0	431	0	529	A1-498
	FROM NW 79 ST	TO NE 10 AVE 2.8								
4401771	FL Dept. of Transportation									
DT4401781	SR 907 / ALTON RD SIGNALIZED INTERSECTION LIGHTING		LIGHTING	94	0	681	0	0	775	A1-499
	FROM 6 ST	TO DELAWARE AVE 4.5								
4401781	FL Dept. of Transportation									

Strategic Miami Area Rapid Transit (SMART) Plan

(f) BEACH EXPRESS

Type of Project: Arterial/Collector Road

DT4401861	SR 7 / NW 7 AVE SIGNALIZED INTERSECTION LIGHTING		LIGHTING	0	775	0	0	0	775	A1-507
	FROM SW 6 ST	TO NW 62 ST								
		4.5								
4401861	FL Dept. of Transportation									
DT4401862	SR 933 / NW 12 AVE SIGNALIZED INTERSECTION LIGHTING		LIGHTING	0	451	0	0	0	451	A1-508
	FROM NW 16 ST	TO NW 33 ST								
		1.2								
4401862	FL Dept. of Transportation									
DT4401871	SR 7 / NW 7 AVE SIGNALIZED INTERSECTION LIGHTING		LIGHTING	0	1,029	0	0	0	1,029	A1-508
	FROM NW 63 ST	TO NW 215 ST								
		10.0								
4401871	FL Dept. of Transportation									
DT4401911	SR 5 / US 1 SIGNALIZED INTERSECTION LIGHTING		LIGHTING	0	1,064	0	0	0	1,064	A1-512
	FROM NE 22 ST	TO SANS SOUCI BLVD								
		6.4								
4401911	FL Dept. of Transportation									
DT4402281	I-195 / SR 112		TRANSPORTATION PLANNING	1,500	0	0	0	0	1,500	A1-513
	FROM NW 12 AVENUE	TO SR 907 / ALTON ROAD								
		8.6								
4402281	FL Dept. of Transportation									
DT4402811	SR 826 / NE 163 ST SIGNALIZED INTERSECTION LIGHTING		LIGHTING	0	178	0	813	0	991	A1-513
	FROM I-95	TO NE 35 AVE								
		4.5								
4402811	FL Dept. of Transportation									

Strategic Miami Area Rapid Transit (SMART) Plan

(f) BEACH EXPRESS

Type of Project: Arterial/Collector Road

DT4405901	SR 25 / NE 36 STREET		TRAFFIC SIGNALS	0	455	43	0	0	498	A1-518
	AT NE 1ST AVENUE	0.0								
4405901	FL Dept. of Transportation									
MU000055	41 St		Corridor Improvements	0	0	0	0	0	0	A16-1
	Alton Rd	Collins Ave 0.0								
55	Municipalities									
PW000306a	NE 2 Avenue		Street/Traffic Operational Improv.	255	1,557	1,557	1,557	0	4,926	A7-3
	NE 20 Street	NE 36 Street 1.0								
20040386	Miami-Dade Dept. of Transportation and Public Works		Prior Years' Funding as follows: \$257,000 for PE, \$114,000 for CST.							
PW000443	NE 2 Avenue		Street/Traffic Operational Improv.	608	0	0	0	0	608	A7-3
	NE 42 Street	NE 51 Street 0.6								
443	Miami-Dade Dept. of Transportation and Public Works		Prior Years' Funding as follows: \$3,000 for PE, \$2,012,000 for CST.							
PW000925	N Miami Avenue		Resurfacing						0	A5-26
	N 17 Street	N 87 Street 4.4								
000925	Miami-Dade Dept. of Transportation and Public Works									
PW000927	NW 2 Avenue		Resurfacing						0	A5-27
	NW 36 Street	NW 79 Street 2.6								
000927	Miami-Dade Dept. of Transportation and Public Works									

Strategic Miami Area Rapid Transit (SMART) Plan

(f) BEACH EXPRESS

Type of Project: **Arterial/Collector Road**

PW000929	N 20 Street		1.0	Resurfacing						0	A5-28
	NW 7 Avenue	NE 2 Avenue									
000929	Miami-Dade Dept. of Transportation and Public Works										
PW000979	NW 111 Street		1.5	Resurfacing						0	A5-30
	NW 22 Avenue	NW 7 Avenue									
000979	Miami-Dade Dept. of Transportation and Public Works										
PW000982	NE 2 Avenue and NE 36 Street		0.0	Intersection improvement						0	A5-32
000982	Miami-Dade Dept. of Transportation and Public Works										
PW000984	NW 2 Avenue		0.6	Resurfacing						0	A5-47
	N Biscayne River Drive	NW 163 Street									
000984	Miami-Dade Dept. of Transportation and Public Works										
TP4370532	GOLDEN GLADES INTERCHANGE BRIDGE IMPROVEMENT (870038)		0.1	BRIDGE REPLACEMENT	0	0	0	10,938	0	10,938	A2-23
4370532	Florida's Turnpike										
TP4370534	GOLDEN GLADES INTERCHANGE IMPROVEMENTS N / B DIRECT CONNECT BRIDGE		0.5	NEW BRIDGE CONSTRUCTION	10,000	0	0	58,000	0	68,000	A2-25
4370534	Florida's Turnpike										

Strategic Miami Area Rapid Transit (SMART) Plan

(f) BEACH EXPRESS

Type of Project: Transit

TPO Project No.	Facility/Project Name			Type of Work	Proposed Funding (\$000s)						TIP Page Ref
	From/Location	To/Location	Length (Miles)		2017 - 2018	2018 - 2019	2019 - 2020	2020 - 2021	2021 - 2022	5-YEAR TOTAL	
Agency Project No.	Responsible Agency			Project Comments							
TA2516846	GOLDEN GLADES MULTI- MODAL TERMINAL			INTERMODAL HUB CAPACITY	61,684	1,004	0	400	0	63,088	A1-27
			0.0								
2516846	Miami-Dade Dept. of Transportation and Public Works (Transit)										
TA4204622	MDTA - I-95 EXPRESS DOWNTOWN MIA ALONG I95 TO SHERIDAN ST & BROWRD BLV			URBAN CORRIDOR IMPROVEMENTS	0	0	0	0	0	0	A1-49
			0.0								
4204622	Miami-Dade Dept. of Transportation and Public Works (Transit)										
TA4204625	MDT - 95 EXPRESS DADE BROWARD EXPRESS (MIAMI CBD)			URBAN CORRIDOR IMPROVEMENTS	800	800	1,305	0	0	2,905	A1-59
			0.0								
4204625	Miami-Dade Dept. of Transportation and Public Works (Transit)			Service from Broward Blvd and from Sheridan Street to Downtown Miami							
TA4329341	MDT - 95 EXPRESS DADE / BROWARD CIVIC CENTER			URBAN CORRIDOR IMPROVEMENTS	0	400	668	0	0	1,068	A1-61
			0.0								
4329341	Miami-Dade Dept. of Transportation and Public Works (Transit)										

Strategic Miami Area Rapid Transit (SMART) Plan

(f) BEACH EXPRESS

Type of Project: Pedestrian/Bicycle

TPO Project No.	Facility/Project Name			Type of Work	Proposed Funding (\$000s)						TIP Page Ref
	From/Location	To/Location	Length (Miles)		2017 - 2018	2018 - 2019	2019 - 2020	2020 - 2021	2021 - 2022	5-YEAR TOTAL	
Agency Project No.	Responsible Agency			Project Comments							
DT4209172	OVERTOWN GREENWAY ALONG NW 11 ST			BIKE PATH/TRAIL	838	0	0	0	0	838	A1-229
	FROM NW 7 AVE	TO E OF NW 12 AVE	0.0								
4209172	FL Dept. of Transportation										
DT4355071	CITY OF MIAMI ALONG NW 17 ST BETWEEN NW 7 AVE AND NW 9 AVE			BIKE PATH/TRAIL	0	0	0	198	0	198	A1-399
			0.0								
4355071	FL Dept. of Transportation										
DT4381471	SAFE RTS TO SCHOOL ARCH CRK, E M.HARTNR, LAKEVW ES;N MIAMI, J.DIEGO MIDDLE			BIKE LANE/SIDEWALK	0	0	596	0	0	596	A1-674
			0.0								
4381471	FL Dept. of Transportation										
DT4381651	SAFE RTS TO SCHL CRESTVW ES; EDISON PK K8 CTR; LORAH PK ES, SWEETWTR ES			PEDESTRIAN SAFETY IMPROVEMENT	0	0	699	0	0	699	A1-677
			0.0								
4381651	FL Dept. of Transportation										

Strategic Miami Area Rapid Transit (SMART) Plan

(f) BEACH EXPRESS

Type of Project: Pedestrian/Bicycle

DT4382631	SR 924 / NW 119 STREET		BIKE LANE/SIDEWALK	1,038	0	0	0	0	1,038	A1-468
	FROM I-95	TO WEST DIXIE HIGHWAY 1.0								
4382631	FL Dept. of Transportation									

DT4398941	SAFE RTS TO SCHOOL CARRIE MEEK / WESTVW, FLAGAMI, H.O. SIBLEY & SHADOWLWN		SIDEWALK	97	0	0	686	0	783	A1-474
		0.0								
4398941	FL Dept. of Transportation									

DT4403031	ATLANTIC GREENWAY TRAIL		BIKE PATH/TRAIL	3,005	0	0	0	0	3,005	A1-685
	FROM SOUTH POINTE PARK	TO 87 TERRACE 0.0								
4403031	FL Dept. of Transportation									

DT4408431	CITY OF MIAMI SHORES - MULTIMODAL MOBILITY IMPROVEMENTS		BIKE PATH/TRAIL	0	0	118	0	780	898	A1-526
		0.0								
4408431	FL Dept. of Transportation									

Strategic Miami Area Rapid Transit (SMART) Plan

(f) BEACH EXPRESS

Type of Project: *Passenger Transfer Station*

TPO Project No.	Facility/Project Name			Type of Work	Proposed Funding (\$000s)						TIP Page Ref
	From/Location	To/Location	Length (Miles)		2017 - 2018	2018 - 2019	2019 - 2020	2020 - 2021	2021 - 2022	5-YEAR TOTAL	
Agency Project No.	Responsible Agency			Project Comments							
TA0000038	NW 7th Avenue and NW 62nd Street Passenger Activity Center 7th Avenue Transit Village			Construct New and improve existing Passenger Activity Centers	0	0	0	0	0	0	A11-9
	NW 7 Avenue/NW 62 Street		0.0								
38	Miami-Dade Dept. of Transportation and Public Works (Transit)			Phase 1 completed in 2016. Phase II to be completed in late 2017.							

Transportation Improvement Program (TIP)


Part One: 4-Year Federal Funded Project Listing



PORTMIAMI



Private Sector



Miami-Dade Transportation
Planning Organization

Transportation Improvement Program (TIP)

Part One: 4-Year Federal Funded Project Listing


Purpose, Contents, Project Selection and Concluding Statements



PORTMIAMI



Private Sector



Miami-Dade Transportation
Planning Organization



Miami-Dade Transportation
Planning Organization

Fiscal Years 2017/2018 - 2021/2022 Transportation Improvement Program

FEDERALLY FUNDED PROJECTS

Purpose of this Section

On December 4, 2015, President Obama signed into law the Fixing America's Surface Transportation Act, or "FAST Act". The FAST Act authorizes \$305 billion over fiscal years 2016 through 2020 for the Department's highway, highway and motor vehicle safety, public transportation, motor carrier safety, hazardous materials safety, rail, and research, technology and statistics programs. Overall, the FAST Act largely maintains current MAP-21 program structures and funding shares between highways and transit. It is a down-payment for building a 21st century transportation system.

The intention of this section of Miami-Dade County's FY 2018/2022 TIP is to illustrate how the TPO's priorities are to be funded, by Federal funding category, and by fiscal year. Specifically, this section addresses the requirements for TIP development as cited in Title 23 USC Section 134 (subsections (h)2 and (i) 4).

Contents of this Section

This section contains the project listings by major funding category. Projects are identified by Work Program Item Numbers and show the corresponding project description, type of work and funding for each of the first four (4) years of the TIP.

Concluding Statements

- This section is presented in order to fulfill federal requirements as noted in Section 134 of Title 23, United States Code (ISTEA).
- Only major categories of federal funds are highlighted in this section.
- Only the first four years of the TIP (FY 2017/2018, 2018/2019, 2019/2020 and 2020/2021) are included in this section.
- The projects shown in this section are consistent with the FDOT District VI Adopted Work Program.
- Federal funds can reasonably be expected to be made available for all projects included in this section.

All information contained in this section is consistent with the adopted TIP attached hereto.

Transportation Improvement Program (TIP)

Part One: 4-Year Federal Funded Project Listing


4-Year Federally Funded Project Listing



PORTMIAMI



Private Sector



Miami-Dade Transportation
Planning Organization

MIAMI-DADE TRANSPORTATION PLANNING ORGANIZATION
TRANSPORTATION IMPROVEMENT PROGRAM
FEDERALLY-FUNDED PROJECTS

FLP: MULTIMODAL FACILITY

TPO Project No	Facility/Project Name	County	Type of Work							Federal Funding Components				5-Yr Page Ref
Agency Project No	From / Location	To / Location	Old Item	Roadway ID	Length (miles)	Begin Point	End Point	Lanes						
								Exist	Improv	Add'l				

TA2516846	GOLDEN GLADES MULTI- MODAL TERMINAL	MIAMI-DADE	INTERMODAL HUB CAPACITY									Proposed Funding (\$000s)				A1-27
2516846			18	0.0	0.0	0.0	0	0	0	Activity /Phase	Funding Source	2017 - 2018	2018 - 2019	2019 - 2020	2020 - 2021	
PLANNING AND DESIGN											SU	500	0	0	0	
DESIGN/BUILD											SU	27,510	0	0	0	
ALTERNATIVE CONTRACTING INCENTIVES											SU	0	0	0	200	

Yearly Total	28,010	0	0	200
4 Year Total			\$28,210	

MIAMI-DADE TRANSPORTATION PLANNING ORGANIZATION
TRANSPORTATION IMPROVEMENT PROGRAM
FEDERALLY-FUNDED PROJECTS

FLP: RAIL

TPO Project No	Facility/Project Name	County	Type of Work							Federal Funding Components				5-Yr Page Ref
Agency Project No	From / Location	To / Location	Old Item	Roadway ID	Length (miles)	Begin Point	End Point	Lanes						
								Exist	Improv	Add'l				

TR4402601	CLEAN FUEL TECHNOLOGIES FOR LOCOMOTIVES (FUEL TO COMPRESSED GAS)	MIAMI-DADE	RAIL ENVIRONMENT PROJECT									Proposed Funding (\$000s)			
4402601			6	0.0	0.0	0.0	0	0	0	Activity /Phase	Funding Source	2017 - 2018	2018 - 2019	2019 - 2020	2020 - 2021
LOCAL ADVANCE REIMBURSEMENT											ACCM	0	750	750	0

Yearly Total	0	750	750	0
4 Year Total	\$1,500			

MIAMI-DADE TRANSPORTATION PLANNING ORGANIZATION
TRANSPORTATION IMPROVEMENT PROGRAM
FEDERALLY-FUNDED PROJECTS

FLP: TRANSIT

TPO Project No	Facility/Project Name	County	Type of Work							Federal Funding Components					5-Yr Page Ref		
Agency Project No	From / Location	To / Location	Old Item	Roadway ID	Length (miles)	Begin Point	End Point	Lanes			Activity /Phase	Funding Source	Proposed Funding (\$000s)				A1-43
								Exist	Improv	Add'l			2017 - 2018	2018 - 2019	2019 - 2020	2020 - 2021	
TA4051334	MDT - FTA SEC 5307 METRORAIL & METROMOVER GUIDEWAY BRIDGE INSPECTNS		MIAMI-DADE	FIXED GUIDEWAY IMPROVEMENTS							Activity /Phase	Funding Source	Proposed Funding (\$000s)				A1-43
4051334				12	0.0	0.0	0.0	0	0	0			2017 - 2018	2018 - 2019	2019 - 2020	2020 - 2021	
				CAPITAL							FTAT	1,000	1,000	1,000	0	A1-44	
				CAPITAL							SU	1,000	1,000	1,000	0		
TA4162223	SOUTH FL VANPOOL - FTA 5307 & STATE TRANSIT BLOCK GRANT		DIST/ST-WIDE	COMMUTER TRANS. ASSISTANCE							Activity /Phase	Funding Source	Proposed Funding (\$000s)				A1-44
4162223				6	0.0	0.0	0.0	0	0	0			2017 - 2018	2018 - 2019	2019 - 2020	2020 - 2021	
				CAPITAL							FTA	1,710	0	0	0	A1-47	
TA4204522	SOUTH FLA COMMUTER SERVICES IN MIAMI-DADE COUNTY - TDM OUTREACH		MIAMI-DADE	COMMUTER TRANS. ASSISTANCE							Activity /Phase	Funding Source	Proposed Funding (\$000s)				A1-47
4204522				6	0.0	0.0	0.0	0	0	0			2017 - 2018	2018 - 2019	2019 - 2020	2020 - 2021	
				PLANNING							SU	0	500	500	0	A1-53	
TA4222393	SOUTH FLA COMMUTER SERVICES IN MIAMI-DADE COUNTY - OPERATIONS		MIAMI-DADE	COMMUTER TRANS. ASSISTANCE							Activity /Phase	Funding Source	Proposed Funding (\$000s)				A1-53
4222393				12	0.0	0.0	0.0	0	0	0			2017 - 2018	2018 - 2019	2019 - 2020	2020 - 2021	
				PLANNING							ACCM	36	0	0	0	A1-53	
				PLANNING							CM	0	24	24	0		

MIAMI-DADE TRANSPORTATION PLANNING ORGANIZATION
TRANSPORTATION IMPROVEMENT PROGRAM
FEDERALLY-FUNDED PROJECTS

FLP: TRANSIT

TPO Project No	Facility/Project Name	County	Type of Work							Federal Funding Components				5-Yr Page Ref			
Agency Project No	From / Location	To / Location	Old Item	Roadway ID	Length (miles)	Begin Point	End Point	Lanes			Activity /Phase	Funding Source	Proposed Funding (\$000s)				
								Exist	Improv	Add'l			2017 - 2018	2018 - 2019	2019 - 2020	2020 - 2021	
TA4222395	SOUTH FLA COMMUTER SERVICES IN MIAMI-DADE COUNTY - OPERATIONS	MIAMI-DADE	COMMUTER TRANS. ASSISTANCE							Activity /Phase	Funding Source	Proposed Funding (\$000s)				A1-54	
4222395			6	0.0	0.0	0.0	0	0	0			2017 - 2018	2018 - 2019	2019 - 2020	2020 - 2021		
			PLANNING								CM	0	0	0	35		
TA4222422	SOUTH FLA COMMUTER SERVICES IN MIAMI-DADE COUNTY - MARKETING	MIAMI-DADE	COMMUTER TRANS. ASSISTANCE							Activity /Phase	Funding Source	Proposed Funding (\$000s)				A1-55	
4222422			6	0.0	0.0	0.0	0	0	0			2017 - 2018	2018 - 2019	2019 - 2020	2020 - 2021		
			PLANNING								SU	850	850	850	0		
TA4329391	MIAMI-DADE CO - MPO FTA SECTION 5303 METRO PLANNING	MIAMI-DADE	PTO STUDIES							Activity /Phase	Funding Source	Proposed Funding (\$000s)				A1-64	
4329391			6	0.0	0.0	0.0	0	0	0			2017 - 2018	2018 - 2019	2019 - 2020	2020 - 2021		
			PLANNING								DU	1,265	0	0	0		
TA4329651	DTPW - FTA SECTION 5307 FEDERAL FORMULA FUNDING	MIAMI-DADE	CAPITAL FOR FIXED ROUTE							Activity /Phase	Funding Source	Proposed Funding (\$000s)				A1-64	
4329651			6	0.0	0.0	0.0	0	0	0			2017 - 2018	2018 - 2019	2019 - 2020	2020 - 2021		
			CAPITAL								FTA	55,000	0	0	0		
TA4348971	MIAMI-DADE CO - MPO FTA SECTION 5305(D) METRO PLANNING	MIAMI-DADE	PTO STUDIES							Activity /Phase	Funding Source	Proposed Funding (\$000s)				A1-65	
4348971			6	0.0	0.0	0.0	0	0	0			2017 - 2018	2018 - 2019	2019 - 2020	2020 - 2021		

MIAMI-DADE TRANSPORTATION PLANNING ORGANIZATION
TRANSPORTATION IMPROVEMENT PROGRAM
FEDERALLY-FUNDED PROJECTS

FLP: TRANSIT

TPO Project No	Facility/Project Name	County	Type of Work							Federal Funding Components						5-Yr Page Ref
Agency Project No	From / Location	To / Location	Old Item	Roadway ID	Length (miles)	Begin Point	End Point	Lanes								
								Exist	Improv	Add'l						
											PLANNING	DU	0	1,265	0	0
TA4349751	MDT - FTA SECTION 5307 FEDERAL FORMULA FUNDING	MIAMI-DADE		CAPITAL FOR FIXED ROUTE								Proposed Funding (\$000s)				A1-66
4349751			6	0.0	0.0	0.0	0	0	0	Activity /Phase	Funding Source	2017 - 2018	2018 - 2019	2019 - 2020	2020 - 2021	
											CAPITAL	FTA	0	55,000	0	0
TA4349801	DPTW - FTA SECTION 5337 FEDERAL FORMULA FUNDING STATE OF GOOD REPAIR	MIAMI-DADE		CAPITAL FOR FIXED ROUTE								Proposed Funding (\$000s)				A1-66
4349801			6	0.0	0.0	0.0	0	0	0	Activity /Phase	Funding Source	2017 - 2018	2018 - 2019	2019 - 2020	2020 - 2021	
											CAPITAL	FTA	29,000	0	0	0
TA4349811	MDT - FTA SECTION 5337 FEDERAL FORMULA FUNDING STATE OF GOOD REPAIR	MIAMI-DADE		CAPITAL FOR FIXED ROUTE								Proposed Funding (\$000s)				A1-67
4349811			6	0.0	0.0	0.0	0	0	0	Activity /Phase	Funding Source	2017 - 2018	2018 - 2019	2019 - 2020	2020 - 2021	
											CAPITAL	FTA	0	30,000	0	0
TA4367001	MIAMI-DADE CO - MPO FTA SECTION 5305(D) METRO PLANNING	MIAMI-DADE		PTO STUDIES								Proposed Funding (\$000s)				A1-68
4367001			6	0.0	0.0	0.0	0	0	0	Activity /Phase	Funding Source	2017 - 2018	2018 - 2019	2019 - 2020	2020 - 2021	
											PLANNING	DU	0	0	1,303	0

MIAMI-DADE TRANSPORTATION PLANNING ORGANIZATION
TRANSPORTATION IMPROVEMENT PROGRAM
FEDERALLY-FUNDED PROJECTS

FLP: TRANSIT

TPO Project No	Facility/Project Name	County	Type of Work							Federal Funding Components				5-Yr Page Ref			
Agency Project No	From / Location	To / Location	Old Item	Roadway ID	Length (miles)	Begin Point	End Point	Lanes			Activity /Phase	Funding Source	Proposed Funding (\$000s)				A1-70
								Exist	Improv	Add'l			2017 - 2018	2018 - 2019	2019 - 2020	2020 - 2021	
TA4368841	DPTW - FTA SECTION 5339 BUS AND BUS FACILITIES	MIAMI-DADE		CAPITAL FOR FIXED ROUTE							Activity /Phase	Funding Source	Proposed Funding (\$000s)				A1-70
4368841			6	0.0	0.0	0.0	0	0	0	2017 - 2018			2018 - 2019	2019 - 2020	2020 - 2021		
			CAPITAL								FTA	6,000	0	0	0		
TA4368861	MDT - FTA SECTION 5339 BUS AND BUS FACILITIES	MIAMI-DADE		CAPITAL FOR FIXED ROUTE							Activity /Phase	Funding Source	Proposed Funding (\$000s)				A1-70
4368861			6	0.0	0.0	0.0	0	0	0	2017 - 2018			2018 - 2019	2019 - 2020	2020 - 2021		
			CAPITAL								FTA	0	6,000	0	0		
TA4368881	MDT - FTA SECTION 5339 BUS AND BUS FACILITIES	MIAMI-DADE		CAPITAL FOR FIXED ROUTE							Activity /Phase	Funding Source	Proposed Funding (\$000s)				A1-71
4368881			6	0.0	0.0	0.0	0	0	0	2017 - 2018			2018 - 2019	2019 - 2020	2020 - 2021		
			CAPITAL								FTA	0	0	6,000	0		
TA4368891	MDT - FTA SECTION 5337 FEDERAL FORMULA FUNDING STATE OF GOOD REPAIR	MIAMI-DADE		CAPITAL FOR FIXED ROUTE							Activity /Phase	Funding Source	Proposed Funding (\$000s)				A1-71
4368891			6	0.0	0.0	0.0	0	0	0	2017 - 2018			2018 - 2019	2019 - 2020	2020 - 2021		
			CAPITAL								FTA	0	0	30,000	0		
TA4368911	MDT - FTA SECTION 5307 TRANSIT OPERATIONS	MIAMI-DADE		CAPITAL FOR FIXED ROUTE							Activity /Phase	Funding Source	Proposed Funding (\$000s)				A1-72
4368911			6	0.0	0.0	0.0	0	0	0	2017 - 2018			2018 - 2019	2019 - 2020	2020 - 2021		

MIAMI-DADE TRANSPORTATION PLANNING ORGANIZATION
TRANSPORTATION IMPROVEMENT PROGRAM
FEDERALLY-FUNDED PROJECTS

FLP: TRANSIT

TPO Project No	Facility/Project Name	County	Type of Work							Federal Funding Components						5-Yr Page Ref
Agency Project No	From / Location	To / Location	Old Item	Roadway ID	Length (miles)	Begin Point	End Point	Lanes								
								Exist	Improv	Add'l						
			CAPITAL								FTA	0	0	55,000	0	
TA4389361	MIAMI-DADE CO - MPO FTA SECTION 5305(D) METRO PLANNING	MIAMI-DADE	PTO STUDIES									Proposed Funding (\$000s)				A1-75
4389361			6	0.0	0.0	0.0	0	0	0	Activity /Phase	Funding Source	2017 - 2018	2018 - 2019	2019 - 2020	2020 - 2021	
			PLANNING							DU	0	0	0	1,342		
TA4399071	CITY OF NORTH MIAMI BEACH - BUS PURCHASE	MIAMI-DADE	CAPITAL FOR FIXED ROUTE									Proposed Funding (\$000s)				A1-78
4399071			6	0.0	0.0	0.0	0	0	0	Activity /Phase	Funding Source	2017 - 2018	2018 - 2019	2019 - 2020	2020 - 2021	
			CAPITAL							FTAT	602	0	0	0		
TA4409221	DTPW - FTA SECTION 5337	MIAMI-DADE	CAPITAL FOR FIXED ROUTE									Proposed Funding (\$000s)				A1-85
4409221			6	0.0	0.0	0.0	0	0	0	Activity /Phase	Funding Source	2017 - 2018	2018 - 2019	2019 - 2020	2020 - 2021	
			CAPITAL							FTA	0	0	0	31,000		
TA4409231	DTPW - FTA SECTION 5339	MIAMI-DADE	CAPITAL FOR FIXED ROUTE									Proposed Funding (\$000s)				A1-85
4409231			6	0.0	0.0	0.0	0	0	0	Activity /Phase	Funding Source	2017 - 2018	2018 - 2019	2019 - 2020	2020 - 2021	
			CAPITAL							FTA	0	0	0	6,000		

MIAMI-DADE TRANSPORTATION PLANNING ORGANIZATION
TRANSPORTATION IMPROVEMENT PROGRAM
FEDERALLY-FUNDED PROJECTS

FLP: TRANSIT

TPO Project No	Facility/Project Name	County	Type of Work							Federal Funding Components				5-Yr Page Ref
Agency Project No	From / Location	To / Location	Old Item	Roadway ID	Length (miles)	Begin Point	End Point	Lanes						
								Exist	Improv	Add'l				

TA4409241	DTPW - FTA SECTION 5307	MIAMI-DADE	CAPITAL FOR FIXED ROUTE									Proposed Funding (\$000s)				A1-86
4409241			6	0.0	0.0	0.0	0	0	0	Activity /Phase	Funding Source	2017 - 2018	2018 - 2019	2019 - 2020	2020 - 2021	
											CAPITAL	FTA	0	0	0	55,000

Yearly Total	96,463	95,639	95,677	93,377
4 Year Total			\$381,156	

MIAMI-DADE TRANSPORTATION PLANNING ORGANIZATION
TRANSPORTATION IMPROVEMENT PROGRAM
FEDERALLY-FUNDED PROJECTS

HIGHWAYS

TPO Project No	Facility/Project Name		County	Type of Work							Federal Funding Components					5-Yr Page Ref	
Agency Project No	From / Location	To / Location	Old Item	Roadway ID	Length (miles)	Begin Point	End Point	Lanes			Activity /Phase	Funding Source	Proposed Funding (\$000s)				A1-96
								Exist	Improv	Add'l			2017 - 2018	2018 - 2019	2019 - 2020	2020 - 2021	
DT2496147	SR 997 / KROME AVENUE		MIAMI-DADE	ADD LANES & RECONSTRUCT							Activity /Phase	Funding Source	Proposed Funding (\$000s)				A1-96
2496147	FROM S OF SW 136TH ST	TO S OF SR 94 / KENDALL DR		12	3.5	13.8	17.3	2	2	2			2017 - 2018	2018 - 2019	2019 - 2020	2020 - 2021	
				ALTERNATIVE CONTRACTING INCENTIVES							ACSN	300	0	0	0		
				ALTERNATIVE CONTRACTING INCENTIVES							SA	700	0	0	0		
DT2506541	DISTRICTWIDE COMMUNITY SAFETY		DIST/ST- WIDE	SAFETY PROJECT							Activity /Phase	Funding Source	Proposed Funding (\$000s)				A1-131
2506541				6	0.0	0.0	0.0	0	0	0			2017 - 2018	2018 - 2019	2019 - 2020	2020 - 2021	
				PLANNING AND DESIGN							NHTS	30	30	30	30		
DT2512657	BISCAYNE TRAIL SEG D, SW 328 ST / SW 137 AVE TO HOMESTEAD BAYFRONT PARK		MIAMI-DADE	BIKE PATH/TRAIL							Activity /Phase	Funding Source	Proposed Funding (\$000s)				A1-158
2512657				18	0.0	0.0	0.0	0	0	0			2017 - 2018	2018 - 2019	2019 - 2020	2020 - 2021	
				CONSTRUCTION							SA	5	0	0	0		
				CONSTRUCTION							TALT	165	0	0	0		
				CONSTRUCTION							TALU	1,680	0	0	0		
DT2516881	SR 836 / I-395		MIAMI-DADE	BRIDGE-REPLACE AND ADD LANES							Activity /Phase	Funding Source	Proposed Funding (\$000s)				A1-159
2516881	FROM WEST OF I-95	TO MACARTHUR CSWY BRIDGE		6	1.7	11.7	13.0	2	2	1			2017 - 2018	2018 - 2019	2019 - 2020	2020 - 2021	
				DESIGN/BUILD							ACNP	111,178	0	0	0		

MIAMI-DADE TRANSPORTATION PLANNING ORGANIZATION
TRANSPORTATION IMPROVEMENT PROGRAM
FEDERALLY-FUNDED PROJECTS

HIGHWAYS

TPO Project No	Facility/Project Name	County	Type of Work							Federal Funding Components				5-Yr Page Ref			
Agency Project No	From / Location	To / Location	Old Item	Roadway ID	Length (miles)	Begin Point	End Point	Lanes			Activity /Phase	Funding Source	2017 - 2018	2018 - 2019	2019 - 2020	2020 - 2021	
								Exist	Improv	Add'l							
DT4055756	SW 312 ST / CAMPBELL DR		MIAMI-DADE	FLEXIBLE PAVEMENT RECONSTRUCT.								Proposed Funding (\$000s)				A1-165	
4055756	FROM SR 997 / KROME AVE TO SR 5 / US 1 (TRUCKBYPASS)			36	0.8	1.7	2.2	4	4	0			2017 - 2018	2018 - 2019	2019 - 2020		2020 - 2021
				RIGHT OF WAY						ACNP	1,604	0	0	0			
				RIGHT OF WAY						SA	10,500	457	0	0			
				RIGHT OF WAY						SU	0	3,905	0	0			
				CONSTRUCTION						SA	0	53	0	0			
				CONSTRUCTION						SU	0	13,872	1,799	0			
				ALTERNATIVE CONTRACTING INCENTIVES						SU	0	0	0	550			
DT4055757	SW 336 ST / DAVIS PKWY		MIAMI-DADE	WIDEN/RESURFACE EXIST LANES								Proposed Funding (\$000s)				A1-166	
4055757	FROM SR 997 / KROME AVENUE TO US 1 (TRUCK BYPASS)			18	0.1	1.0	1.1	2	2	0			2017 - 2018	2018 - 2019	2019 - 2020		2020 - 2021
				RIGHT OF WAY						SA	78	0	0	0			
				CONSTRUCTION						SA	0	2,251	271	0			
				ALTERNATIVE CONTRACTING INCENTIVES						SA	0	0	0	70			
DT4056153	NW 87TH AVENUE		MIAMI-DADE	NEW ROAD CONSTRUCTION								Proposed Funding (\$000s)				A1-175	
4056153	FROM NW 74TH STREET TO NW 103RD STREET			6	2.0	1.0	3.0	0	0	4			2017 - 2018	2018 - 2019	2019 - 2020		2020 - 2021
				ALTERNATIVE CONTRACTING INCENTIVES						SU	0	1,000	0	0			

MIAMI-DADE TRANSPORTATION PLANNING ORGANIZATION
TRANSPORTATION IMPROVEMENT PROGRAM
FEDERALLY-FUNDED PROJECTS

HIGHWAYS

TPO Project No	Facility/Project Name	County	Type of Work							Federal Funding Components					5-Yr Page Ref		
Agency Project No	From / Location	To / Location	Old Item	Roadway ID	Length (miles)	Begin Point	End Point	Lanes			Activity /Phase	Funding Source	2017 - 2018	2018 - 2019	2019 - 2020	2020 - 2021	
								Exist	Improv	Add'l							
DT4124737	SR 5 / SE 2ND AVENUE		MIAMI-DADE	RESURFACING							Activity /Phase	Funding Source	Proposed Funding (\$000s)				A1-191
4124737	FROM SE 2ND STREET	TO SE 4TH STREET		6	0.3	0.0	0.1	2	2	0			2017 - 2018	2018 - 2019	2019 - 2020	2020 - 2021	
				ALTERNATIVE CONTRACTING INCENTIVES									SA	40	0	0	
DT4124739	SR 5 / BISCAYNE BLVD		MIAMI-DADE	RESURFACING							Activity /Phase	Funding Source	Proposed Funding (\$000s)				A1-192
4124739	FROM SE 3RD AVENUE	TO SE 2ND STREET		6	0.3	10.6	10.8	3	3	0			2017 - 2018	2018 - 2019	2019 - 2020	2020 - 2021	
				ALTERNATIVE CONTRACTING INCENTIVES									SA	60	0	0	
DT4124792	SR 985 / SW 107 AVENUE		MIAMI-DADE	ADD LANES & REHABILITATE PVMNT							Activity /Phase	Funding Source	Proposed Funding (\$000s)				A1-194
4124792	FROM SW 3 STREET	TO N OF WEST FLAGLER ST		6	0.4	6.5	6.7	2	2	1			2017 - 2018	2018 - 2019	2019 - 2020	2020 - 2021	
				ALTERNATIVE CONTRACTING INCENTIVES									SA	200	0	0	
DT4124793	SR 985 / SW 107 AVENUE		MIAMI-DADE	ADD LANES & REHABILITATE PVMNT							Activity /Phase	Funding Source	Proposed Funding (\$000s)				A1-196
4124793	FROM THE SW 1100 BLOCK TO SW 3 STREET			6	0.6	6.2	6.5	4	4	2			2017 - 2018	2018 - 2019	2019 - 2020	2020 - 2021	
				ALTERNATIVE CONTRACTING INCENTIVES									SA	600	0	0	
DT4146331	SR 968 / W FLAGLER ST		MIAMI-DADE	FLEXIBLE PAVEMENT RECONSTRUCT.							Activity /Phase	Funding Source	Proposed Funding (\$000s)				A1-200
4146331	FROM WEST 14TH AVENUE TO WEST 2ND AVENUE			6	1.3	7.6	8.3	4	4	0			2017 - 2018	2018 - 2019	2019 - 2020	2020 - 2021	

MIAMI-DADE TRANSPORTATION PLANNING ORGANIZATION
TRANSPORTATION IMPROVEMENT PROGRAM
FEDERALLY-FUNDED PROJECTS

HIGHWAYS

TPO Project No	Facility/Project Name	County	Type of Work								Federal Funding Components					5-Yr Page Ref	
Agency Project No	From / Location	To / Location	Old Item	Roadway ID	Length (miles)	Begin Point	End Point	Lanes			Activity /Phase	Funding Source	2017 - 2018	2018 - 2019	2019 - 2020	2020 - 2021	
								Exist	Improv	Add'l							
			ALTERNATIVE CONTRACTING INCENTIVES								ACSA	400	0	0	0		
DT4146332	SR 968 / SW 1ST STREET		MIAMI-DADE	FLEXIBLE PAVEMENT RECONSTRUCT.						Activity /Phase	Funding Source	Proposed Funding (\$000s)				A1-202	
4146332	FROM W FLAGLER STREET TO EAST OF 17TH AVENUE			6	0.8	0.3	0.7	4	4			0	2017 - 2018	2018 - 2019	2019 - 2020		2020 - 2021
			ALTERNATIVE CONTRACTING INCENTIVES								SA	250	0	0	0		
DT4149641	SR 9A / I-95		MIAMI-DADE	PD&E/EMO STUDY						Activity /Phase	Funding Source	Proposed Funding (\$000s)				A1-203	
4149641	FROM S OF SR 836 / I-395 TO BROWARD COUNTY LINE			6	14.2	2.6	16.8	12	2			2	2017 - 2018	2018 - 2019	2019 - 2020		2020 - 2021
			PROJECT DEVELOPMENT AND ENVIRONMENTAL								ACNP	0	13,035	0	0		
DT4180911	SR 968 / W FLAGLER ST		MIAMI-DADE	FLEXIBLE PAVEMENT RECONSTRUCT.						Activity /Phase	Funding Source	Proposed Funding (\$000s)				A1-222	
4180911	FROM W OF SR 9 / 27 AVE TO W 14 AVENUE			6	1.3	0.2	1.0	3	3			0	2017 - 2018	2018 - 2019	2019 - 2020		2020 - 2021
			ALTERNATIVE CONTRACTING INCENTIVES								SA	400	0	0	0		
DT4209172	OVERTOWN GREENWAY ALONG NW 11 ST		MIAMI-DADE	BIKE PATH/TRAIL						Activity /Phase	Funding Source	Proposed Funding (\$000s)				A1-229	
4209172	FROM NW 7 AVE TO E OF NW 12 AVE			12	0.0	0.0	0.0	0	0			0	2017 - 2018	2018 - 2019	2019 - 2020		2020 - 2021
			CONSTRUCTION								SA	2	0	0	0		
			CONSTRUCTION								TALU	701	0	0	0		

MIAMI-DADE TRANSPORTATION PLANNING ORGANIZATION
TRANSPORTATION IMPROVEMENT PROGRAM
FEDERALLY-FUNDED PROJECTS

HIGHWAYS

TPO Project No	Facility/Project Name		County	Type of Work							Federal Funding Components				5-Yr Page Ref		
Agency Project No	From / Location	To / Location	Old Item	Roadway ID	Length (miles)	Begin Point	End Point	Lanes			Activity /Phase	Funding Source	Proposed Funding (\$000s)				A1-238
								Exist	Improv	Add'l			2017 - 2018	2018 - 2019	2019 - 2020	2020 - 2021	
DT4232514	SR 25 / OKEECHOBEE RD		MIAMI-DADE	ADD LANES & REHABILITATE PVMNT							Activity /Phase	Funding Source	Proposed Funding (\$000s)				A1-238
4232514	FROM E OF NW 116 WAY	TO E OF NW 87 AVE (CONCRETE)		6	1.3	8.1	9.3	6	6	2			2017 - 2018	2018 - 2019	2019 - 2020	2020 - 2021	
				RIGHT OF WAY							ACNP	0	500	313	0		
DT4232515	SR 25 / OKEECHOBEE RD		MIAMI-DADE	ADD LANES & REHABILITATE PVMNT							Activity /Phase	Funding Source	Proposed Funding (\$000s)				A1-239
4232515	FROM E OF NW 107 AVE	TO E OF NW 116 WAY (CNCRETE)		6	1.8	6.3	8.1	6	6	2			2017 - 2018	2018 - 2019	2019 - 2020	2020 - 2021	
				CONSTRUCTION							ACNP	0	0	0	97,656		
DT4232516	SR 25 / OKEECHOBEE RD		MIAMI-DADE	ADD LANES & REHABILITATE PVMNT							Activity /Phase	Funding Source	Proposed Funding (\$000s)				A1-241
4232516	FROM E OF NW 117 AVE	TO E OF NW 107 AVE (CNCRETE)		6	2.5	5.4	6.7	6	6	2			2017 - 2018	2018 - 2019	2019 - 2020	2020 - 2021	
				CONSTRUCTION							ACNP	0	0	35,080	0		
DT4244071	SR 968 / SW 1ST STREET		MIAMI-DADE	BRIDGE REPLACEMENT							Activity /Phase	Funding Source	Proposed Funding (\$000s)				A1-245
4244071	AT MIAMI RIVER (BRIDGE #870660)			12	0.4	1.9	2.4	4	0	0			2017 - 2018	2018 - 2019	2019 - 2020	2020 - 2021	
				RIGHT OF WAY							ACBR	3,000	0	0	0		
				CONSTRUCTION							ACBR	62,595	6,769	0	0		

MIAMI-DADE TRANSPORTATION PLANNING ORGANIZATION
TRANSPORTATION IMPROVEMENT PROGRAM
FEDERALLY-FUNDED PROJECTS

HIGHWAYS

TPO Project No	Facility/Project Name	County	Type of Work							Federal Funding Components				5-Yr Page Ref			
Agency Project No	From / Location	To / Location	Old Item	Roadway ID	Length (miles)	Begin Point	End Point	Lanes			Activity /Phase	Funding Source	Proposed Funding (\$000s)				A1-252
								Exist	Improv	Add'l			2017 - 2018	2018 - 2019	2019 - 2020	2020 - 2021	
DT4255981	SR 7 / NW 7 AVENUE		MIAMI-DADE	FLEXIBLE PAVEMENT RECONSTRUCT.							Activity /Phase	Funding Source	Proposed Funding (\$000s)				A1-252
4255981	FROM NW 8 STREET TO NW 36 STREET			6	2.0	1.1	3.1	4	4	0			2017 - 2018	2018 - 2019	2019 - 2020	2020 - 2021	
				ALTERNATIVE CONTRACTING INCENTIVES							ACSA	1,200	0	0	0		
DT4256372	SR 7 / US 441 SB		MIAMI-DADE	RESURFACING							Activity /Phase	Funding Source	Proposed Funding (\$000s)				A1-256
4256372	FROM NW 2ND AVE TO BRIDGE # 870045 (TURNPIKE CONNECTOR)			6	0.2	0.1	0.3	1	1	0			2017 - 2018	2018 - 2019	2019 - 2020	2020 - 2021	
				CONSTRUCTION							NHRE	0	617	0	0		
DT4259792	SR 25 / OKEECHOBEE RD		MIAMI-DADE	RESURFACING							Activity /Phase	Funding Source	Proposed Funding (\$000s)				A1-258
4259792	FROM W OF SE 7 AVENUE TO N OF NW 36 STREET			18	1.5	14.7	15.2	2	2	0			2017 - 2018	2018 - 2019	2019 - 2020	2020 - 2021	
				CONSTRUCTION							ACSA	189	0	0	0		
				CONSTRUCTION							HSP	881	0	0	0		
				CONSTRUCTION							SA	2,506	0	0	0		
DT4261131	NW 34 AVENUE OVER COMFORT CANAL (CITY OF MIAMI)		MIAMI-DADE	BRIDGE REPLACEMENT							Activity /Phase	Funding Source	Proposed Funding (\$000s)				A1-259
4261131				18	0.0	0.5	0.5	2	0	0			2017 - 2018	2018 - 2019	2019 - 2020	2020 - 2021	
				RAILROAD & UTILITIES							ACBR	0	100	0	0		
				CONSTRUCTION							ACBR	0	1,564	0	0		
				CONSTRUCTION							SA	0	434	0	0		

MIAMI-DADE TRANSPORTATION PLANNING ORGANIZATION
TRANSPORTATION IMPROVEMENT PROGRAM
FEDERALLY-FUNDED PROJECTS

HIGHWAYS

TPO Project No	Facility/Project Name		County	Type of Work							Federal Funding Components					5-Yr Page Ref	
Agency Project No	From / Location	To / Location	Old Item	Roadway ID	Length (miles)	Begin Point	End Point	Lanes			Activity /Phase	Funding Source	Proposed Funding (\$000s)				A1-260
								Exist	Improv	Add'l			2017 - 2018	2018 - 2019	2019 - 2020	2020 - 2021	
DT4273691	SR 997 / KROME AVENUE		MIAMI-DADE	ADD LANES & RECONSTRUCT							Activity /Phase	Funding Source	Proposed Funding (\$000s)				A1-260
4273691	FROM SW 296 STREET	TO S OF SW 232 STREET		6	3.7	3.8	7.5	2	2	2			2017 - 2018	2018 - 2019	2019 - 2020	2020 - 2021	
				CONSTRUCTION							ACNP	0	38,540	0	0		
DT4273692	SR 997 / KROME AVENUE		MIAMI-DADE	ADD LANES & RECONSTRUCT							Activity /Phase	Funding Source	Proposed Funding (\$000s)				A1-261
4273692	FROM SW 232 STREET	TO S OF SW 184TH ST / EUREKA DR		24	3.3	7.5	10.8	2	2	2			2017 - 2018	2018 - 2019	2019 - 2020	2020 - 2021	
				CONSTRUCTION							ACNP	0	3,274	0	0		
				CONSTRUCTION							ACNP	27,746	86	0	0		
				CONSTRUCTION							HSP	0	64	0	0		
				CONSTRUCTION							HSP	319	0	0	0		
DT4273693	SR 997 / KROME AVENUE		MIAMI-DADE	ADD LANES & RECONSTRUCT							Activity /Phase	Funding Source	Proposed Funding (\$000s)				A1-263
4273693	FROM SW 184 STREET	TO SOUTH OF SW 136 STREET		6	3.0	10.8	13.8	2	2	2			2017 - 2018	2018 - 2019	2019 - 2020	2020 - 2021	
				CONSTRUCTION							ACNP	19,462	2,620	0	0		
DT4275182	SR 860 / MIAMI GARDENS / NW 183 ST		MIAMI-DADE	RESURFACING							Activity /Phase	Funding Source	Proposed Funding (\$000s)				A1-266
4275182	FROM E OF NW 57 AVE	TO W OF NW 27 AVE		6	2.8	1.2	2.8	6	6	0			2017 - 2018	2018 - 2019	2019 - 2020	2020 - 2021	
				PLANNING AND DESIGN							SA	0	850	0	0		

MIAMI-DADE TRANSPORTATION PLANNING ORGANIZATION
TRANSPORTATION IMPROVEMENT PROGRAM
FEDERALLY-FUNDED PROJECTS

HIGHWAYS

TPO Project No	Facility/Project Name	County	Type of Work							Federal Funding Components				5-Yr Page Ref			
Agency Project No	From / Location	To / Location	Old Item	Roadway ID	Length (miles)	Begin Point	End Point	Lanes			Activity /Phase	Funding Source	Proposed Funding (\$000s)				
								Exist	Improv	Add'l			2017 - 2018	2018 - 2019	2019 - 2020	2020 - 2021	
DT4276512	SR986 / SW 72 ST FRM W OF SW 87 CT TO E OF SW 84 PL &	MIAMI-DADE	RESURFACING							Activity /Phase	Funding Source	Proposed Funding (\$000s)				A1-268	
4276512	AT SR973 / SW 87 AVE		6	0.4	4.0	4.2	2	2	0			2017 - 2018	2018 - 2019	2019 - 2020	2020 - 2021		
			CONSTRUCTION									SA	1,498	0	0		0
DT4282782	SR 944 / NW / NE 54TH ST	MIAMI-DADE	RESURFACING							Activity /Phase	Funding Source	Proposed Funding (\$000s)				A1-271	
4282782	FROM E OF NW 7 AVENUE		18	1.3	4.5	5.8	4	4	0			2017 - 2018	2018 - 2019	2019 - 2020	2020 - 2021		
			CONSTRUCTION									ACSA	932	0	0		0
			CONSTRUCTION									SA	1,003	0	0		0
			ALTERNATIVE CONTRACTING INCENTIVES									SA	0	100	0		0
DT4282783	SR 944 / NW / NE 54 STREET	MIAMI-DADE	INTERSECTION IMPROVEMENT							Activity /Phase	Funding Source	Proposed Funding (\$000s)				A1-272	
4282783	FROM NW 6TH COURT		12	0.8	4.6	5.4	4	4	0			2017 - 2018	2018 - 2019	2019 - 2020	2020 - 2021		
			CONSTRUCTION									HSP	464	48	0		0
			ALTERNATIVE CONTRACTING INCENTIVES									HSP	0	10	0		0
DT4283584	GGI INTERCHANGE CONNECTOR	MIAMI-DADE	INTERCHANGE RAMP (NEW)							Activity /Phase	Funding Source	Proposed Funding (\$000s)				A1-276	
4283584	FROM US 441		12	1.4	0.4	0.7	3	3	1			2017 - 2018	2018 - 2019	2019 - 2020	2020 - 2021		
			RAILROAD & UTILITIES									ACNP	0	0	0		492
			CONSTRUCTION									ACNP	0	0	0		64,808

MIAMI-DADE TRANSPORTATION PLANNING ORGANIZATION
TRANSPORTATION IMPROVEMENT PROGRAM
FEDERALLY-FUNDED PROJECTS

HIGHWAYS

TPO Project No	Facility/Project Name		County	Type of Work							Federal Funding Components					5-Yr Page Ref
Agency Project No	From / Location	To / Location	Old Item	Roadway ID	Length (miles)	Begin Point	End Point	Lanes								
								Exist	Improv	Add'l						
DT4283585	SR 9A / I-95 NB		MIAMI-DADE	WIDEN/RESURFACE EXIST LANES						Activity /Phase	Funding Source	Proposed Funding (\$000s)				A1-276
4283585	FROM BISCAYNE RIVER CANAL	TO SR 860 / MIAMI GARDEN DR		18	2.2	12.1	13.8	3	3			0	2017 - 2018	2018 - 2019	2019 - 2020	
				PLANNING AND DESIGN								ACSU	2,691	0	0	0
				RAILROAD & UTILITIES								ACNP	0	0	0	1,402
				CONSTRUCTION								ACNP	0	0	0	28,743
DT4283586	SR 91 / FL TURNPIKE SB TO SR 9A / I-95 SB EXPRESS LN FLYOVER(TPK CONNECTR)		MIAMI-DADE	INTERCHANGE RAMP (NEW)						Activity /Phase	Funding Source	Proposed Funding (\$000s)				A1-277
4283586				6	0.8	0.0	0.8	0	0			1	2017 - 2018	2018 - 2019	2019 - 2020	
				CONSTRUCTION								ACNP	0	0	0	50,008
DT4283587	SR 9 / I-95 SB		MIAMI-DADE	FLEXIBLE PAVEMENT RECONSTRUCT.						Activity /Phase	Funding Source	Proposed Funding (\$000s)				A1-278
4283587	FROM GOLDEN GLADES INTERCHANGE	TO SR 916 / OPA LOCKA BLVD		6	1.7	10.9	12.4	4	4			0	2017 - 2018	2018 - 2019	2019 - 2020	
				CONSTRUCTION								ACNP	0	0	0	54,500
DT4283588	SR 826 CONNECTOR		MIAMI-DADE	ADD LANES & RECONSTRUCT						Activity /Phase	Funding Source	Proposed Funding (\$000s)				A1-279
4283588	AT GOLDEN GLADES INTERCHG AND VARIOUS RAMPS			12	1.0	0.0	0.3	1	1			0	2017 - 2018	2018 - 2019	2019 - 2020	
				CONSTRUCTION								ACNP	0	0	0	40,000
				CONSTRUCTION								SU	0	0	0	10,689

MIAMI-DADE TRANSPORTATION PLANNING ORGANIZATION
TRANSPORTATION IMPROVEMENT PROGRAM
FEDERALLY-FUNDED PROJECTS

HIGHWAYS

TPO Project No	Facility/Project Name	County	Type of Work							Federal Funding Components				5-Yr Page Ref				
Agency Project No	From / Location	To / Location	Old Item	Roadway ID	Length (miles)	Begin Point	End Point	Lanes			Activity /Phase	Funding Source	Proposed Funding (\$000s)				A1-284	
								Exist	Improv	Add'l			2017 - 2018	2018 - 2019	2019 - 2020	2020 - 2021		
DT4290221	SR 922 / NW 125 STREET		MIAMI-DADE	INTERSECTION IMPROVEMENT							Activity /Phase	Funding Source	Proposed Funding (\$000s)				A1-284	
4290221	FROM NW 6 AVENUE TO NE MIAMI COURT			24	0.7	0.1	0.8	4	0	0			2017 - 2018	2018 - 2019	2019 - 2020	2020 - 2021		
				CONSTRUCTION									ACSA	328	0	0		0
				CONSTRUCTION									HSP	2,472	186	0		0
				CONSTRUCTION									SA	143	0	0		0
				ALTERNATIVE CONTRACTING INCENTIVES							HSP	0	0	100	0			
DT4290222	SR 922 / NW 125 STREET		MIAMI-DADE	INTERSECTION IMPROVEMENT							Activity /Phase	Funding Source	Proposed Funding (\$000s)				A1-285	
4290222	FROM NW 6 COURT TO NW 6 AVENUE			24	0.1	0.0	0.1	4	4	0			2017 - 2018	2018 - 2019	2019 - 2020	2020 - 2021		
				CONSTRUCTION									ACSA	56	0	0		0
				CONSTRUCTION									HSP	1,133	84	0		0
				CONSTRUCTION									SA	181	0	0		0
				ALTERNATIVE CONTRACTING INCENTIVES							HSP	0	0	40	0			
DT4290371	SR 90 / SW 8 & SW 7 ST		MIAMI-DADE	INTERSECTION IMPROVEMENT							Activity /Phase	Funding Source	Proposed Funding (\$000s)				A1-286	
4290371	AT SW 4 AVENUE AND AT SW 3 AVENUE			6	0.4	17.5	17.7	3	0	0			2017 - 2018	2018 - 2019	2019 - 2020	2020 - 2021		
				PLANNING AND DESIGN							HSP	0	175	0	0			

MIAMI-DADE TRANSPORTATION PLANNING ORGANIZATION
TRANSPORTATION IMPROVEMENT PROGRAM
FEDERALLY-FUNDED PROJECTS

HIGHWAYS

TPO Project No	Facility/Project Name	County	Type of Work							Federal Funding Components					5-Yr Page Ref		
Agency Project No	From / Location	To / Location	Old Item	Roadway ID	Length (miles)	Begin Point	End Point	Lanes			Activity /Phase	Funding Source	Proposed Funding (\$000s)				A1-302
								Exist	Improv	Add'l			2017 - 2018	2018 - 2019	2019 - 2020	2020 - 2021	
DT4293002	SR 9A / I-95		MIAMI-DADE	RIGID PAVEMENT RECONSTRUCTION						Activity /Phase	Funding Source	Proposed Funding (\$000s)				A1-302	
4293002	FROM NW 8 STREET TO NW 29 STREET			6	4.0	3.4	4.3	5	5			0	2017 - 2018	2018 - 2019	2019 - 2020		2020 - 2021
				DESIGN/BUILD								ACNP	2,050	0	0		0
DT4293003	SR 9A / I-95		MIAMI-DADE	RIGID PAVEMENT RECONSTRUCTION						Activity /Phase	Funding Source	Proposed Funding (\$000s)				A1-303	
4293003	FROM NW 29 STREET TO NW 131 STREET			12	10.3	5.2	10.5	4	4			0	2017 - 2018	2018 - 2019	2019 - 2020		2020 - 2021
				DESIGN/BUILD								ACNP	1,593	0	0		0
				ALTERNATIVE CONTRACTING INCENTIVES								ACNP	0	1,320	0		0
DT4293004	SR 925 / NW 3RD COURT & NW 3RD AVENUE		MIAMI-DADE	RESURFACING						Activity /Phase	Funding Source	Proposed Funding (\$000s)				A1-304	
4293004	FROM NW 1ST STREET TO NW 8TH ST			6	1.2	0.1	0.6	2	2			0	2017 - 2018	2018 - 2019	2019 - 2020		2020 - 2021
				CONSTRUCTION								SA	0	0	5,070		0
DT4293461	SR 916 / NW / NE 135 ST		MIAMI-DADE	RESURFACING						Activity /Phase	Funding Source	Proposed Funding (\$000s)				A1-311	
4293461	FROM NW 6 AVENUE TO SR 5 / BISCAYNE BLVD			12	3.0	7.6	10.3	4	4			0	2017 - 2018	2018 - 2019	2019 - 2020		2020 - 2021
				RAILROAD & UTILITIES								SA	0	15	0		0
				CONSTRUCTION								SA	0	2,323	0		0

MIAMI-DADE TRANSPORTATION PLANNING ORGANIZATION
TRANSPORTATION IMPROVEMENT PROGRAM
FEDERALLY-FUNDED PROJECTS

HIGHWAYS

TPO Project No	Facility/Project Name	County	Type of Work							Federal Funding Components					5-Yr Page Ref			
Agency Project No	From / Location	To / Location	Old Item	Roadway ID	Length (miles)	Begin Point	End Point	Lanes			Activity /Phase	Funding Source	Proposed Funding (\$000s)				A1-316	
								Exist	Improv	Add'l			2017 - 2018	2018 - 2019	2019 - 2020	2020 - 2021		
DT4300291	ATLANTIC ISLE		MIAMI-DADE	BRIDGE-REPAIR/REHABILITATION							Activity /Phase	Funding Source	Proposed Funding (\$000s)				A1-316	
4300291	AT WEST OF SR A1A (BRIDGE# 874218)			12	0.0	0.3	0.3	2	0	0			2017 - 2018	2018 - 2019	2019 - 2020	2020 - 2021		
				PLANNING AND DESIGN									ACBZ	45	0	0		0
				CONSTRUCTION									ACBZ	0	434	0		0
DT4301612	DISTRICTWIDE RESIDENCY CEI CONSULTANT FOR LAP OVERSIGHT		DIST/ST- WIDE	INSPECT CONSTRUCTION PROJS.							Activity /Phase	Funding Source	Proposed Funding (\$000s)				A1-317	
4301612				6	0.0	0.0	0.0	0	0	0			2017 - 2018	2018 - 2019	2019 - 2020	2020 - 2021		
				CONSTRUCTION									SA	380	380	460		0
DT4304441	SR 907 / ALTON ROAD		MIAMI-DADE	FLEXIBLE PAVEMENT RECONSTRUCT.							Activity /Phase	Funding Source	Proposed Funding (\$000s)				A1-322	
4304441	FROM S OF 43RD STREET	TO N OF WEST 48TH STREET		6	0.9	2.9	3.8	2	2	0			2017 - 2018	2018 - 2019	2019 - 2020	2020 - 2021		
				CONSTRUCTION									SA	0	0	0		10,199
DT4304442	SR 907 / ALTON ROAD		MIAMI-DADE	FLEXIBLE PAVEMENT RECONSTRUCT.							Activity /Phase	Funding Source	Proposed Funding (\$000s)				A1-324	
4304442	FROM N OF WEST 48TH STREET	TO E OF ALLISON ROAD		6	1.8	3.8	5.5	2	2	0			2017 - 2018	2018 - 2019	2019 - 2020	2020 - 2021		
				CONSTRUCTION									SA	0	0	0		18,667

MIAMI-DADE TRANSPORTATION PLANNING ORGANIZATION
TRANSPORTATION IMPROVEMENT PROGRAM
FEDERALLY-FUNDED PROJECTS

HIGHWAYS

TPO Project No	Facility/Project Name		County	Type of Work							Federal Funding Components				5-Yr Page Ref			
Agency Project No	From / Location	To / Location	Old Item	Roadway ID	Length (miles)	Begin Point	End Point	Lanes			Activity /Phase	Funding Source	2017 - 2018	2018 - 2019	2019 - 2020	2020 - 2021		
								Exist	Improv	Add'l								
DT4306371	SR 847 / NW 47 AVENUE		MIAMI-DADE	ADD LANES & RECONSTRUCT							Activity /Phase	Funding Source	Proposed Funding (\$000s)				A1-324	
4306371	FROM SR 860 / NW 183 STREET	MIAMI DADE / BRWD CO LINE		18	1.3	0.1	1.3	2	2	2			2017 - 2018	2018 - 2019	2019 - 2020	2020 - 2021		
				CONSTRUCTION									ACSU	5,215	0	0		0
				CONSTRUCTION									SU	11,137	0	0		0
				ALTERNATIVE CONTRACTING INCENTIVES									SU	0	0	1,000		0
DT4306373	SR 847 / NW 47 AVENUE		MIAMI-DADE	ADD LANES & RECONSTRUCT							Activity /Phase	Funding Source	Proposed Funding (\$000s)				A1-327	
4306373	FROM N OF NW 199 STREET	TO PREMIER PKY (BROWARD)		18	1.1	1.5	2.1	2	2	4			2017 - 2018	2018 - 2019	2019 - 2020	2020 - 2021		
				CONSTRUCTION									ACSU	1,681	0	0		0
				CONSTRUCTION									SU	14,039	0	0		0
				ALTERNATIVE CONTRACTING INCENTIVES									SU	0	0	750		0
DT4307633	SR 93 / I-75		MIAMI-DADE	ADD SPECIAL USE LANE							Activity /Phase	Funding Source	Proposed Funding (\$000s)				A1-328	
4307633	FROM S OF NW 170 STREET	TO MIAMI-DADE COUNTY LINE		6	2.0	3.5	5.4	8	0	0			2017 - 2018	2018 - 2019	2019 - 2020	2020 - 2021		
				CONSTRUCTION									ACNP	500	500	0		0
DT4308081	SR 5 / BISCAYNE BLVD		MIAMI-DADE	RESURFACING							Activity /Phase	Funding Source	Proposed Funding (\$000s)				A1-330	
4308081	FROM NE 151 STREET	TO NE 196 STREET		6	3.1	21.3	24.3	4	4	0			2017 - 2018	2018 - 2019	2019 - 2020	2020 - 2021		
				ALTERNATIVE CONTRACTING INCENTIVES									ACSA	220	0	0		0

MIAMI-DADE TRANSPORTATION PLANNING ORGANIZATION
TRANSPORTATION IMPROVEMENT PROGRAM
FEDERALLY-FUNDED PROJECTS

HIGHWAYS

TPO Project No	Facility/Project Name		County	Type of Work							Federal Funding Components				5-Yr Page Ref		
Agency Project No	From / Location To / Location		Old Item	Roadway ID	Length (miles)	Begin Point	End Point	Lanes			Activity /Phase	Funding Source					
								Exist	Improv	Add'l							
DT4308082	SR 860 / MIAMI GARDENS DRIVE		MIAMI-DADE	INTERSECTION IMPROVEMENT							Activity /Phase	Funding Source	Proposed Funding (\$000s)				A1-332
4308082	AT BISCAYNE BLVD AND AT WEST DIXIE HIGHWAY			6	0.1	9.2	9.3	5	0	0			2017 - 2018	2018 - 2019	2019 - 2020	2020 - 2021	
				ALTERNATIVE CONTRACTING INCENTIVES							SA	20	0	0	0		
DT4308174	SR 7 / US 441 / NW 7 AVE		MIAMI-DADE	RESURFACING							Activity /Phase	Funding Source	Proposed Funding (\$000s)				A1-337
4308174	FROM NW 119 STREET TO SOUTH OF BISCAYNE CANAL			12	2.3	8.2	10.5	6	4	0			2017 - 2018	2018 - 2019	2019 - 2020	2020 - 2021	
				CONSTRUCTION							HSP	0	651	0	0		
				CONSTRUCTION							SA	0	908	0	0		
DT4311701	SR 94 / KENDALL DRIVE		MIAMI-DADE	RESURFACING							Activity /Phase	Funding Source	Proposed Funding (\$000s)				A1-341
4311701	FROM SW 97 AVENUE TO SW 79 AVENUE			18	1.7	8.2	9.9	6	6	0			2017 - 2018	2018 - 2019	2019 - 2020	2020 - 2021	
				CONSTRUCTION							HSP	393	0	0	0		
				CONSTRUCTION							NHRE	890	0	0	0		
				CONSTRUCTION							SA	1,777	0	0	0		
DT4311702	SR 94 / KENDALL DRIVE		MIAMI-DADE	RESURFACING							Activity /Phase	Funding Source	Proposed Funding (\$000s)				A1-342
4311702				12	0.6	7.6	8.2	6	6	0			2017 - 2018	2018 - 2019	2019 - 2020	2020 - 2021	
				CONSTRUCTION							NHRE	1,021	0	0	0		
				CONSTRUCTION							SA	123	0	0	0		

MIAMI-DADE TRANSPORTATION PLANNING ORGANIZATION
TRANSPORTATION IMPROVEMENT PROGRAM
FEDERALLY-FUNDED PROJECTS

HIGHWAYS

TPO Project No	Facility/Project Name	County	Type of Work							Federal Funding Components					5-Yr Page Ref		
Agency Project No	From / Location	To / Location	Old Item	Roadway ID	Length (miles)	Begin Point	End Point	Lanes			Activity /Phase	Funding Source	Proposed Funding (\$000s)				A1-344
								Exist	Improv	Add'l			2017 - 2018	2018 - 2019	2019 - 2020	2020 - 2021	
DT4311703	SR 94 / KENDALL DRIVE		MIAMI-DADE	RESURFACING								Proposed Funding (\$000s)				A1-344	
4311703	FROM SW 7500 BLOCK / SW TO US 1 / S DIXIE HWY 73 PLACE			6	0.5	10.2	10.7	3	3	0			2017 - 2018	2018 - 2019	2019 - 2020		2020 - 2021
				CONSTRUCTION							SA	0	1,111	0	0		
DT4311704	SR 94 / KENDALL DRIVE		MIAMI-DADE	INTERSECTION IMPROVEMENT								Proposed Funding (\$000s)				A1-345	
4311704	FROM SW 77 AVE TO US 1			12	0.7	10.0	10.7	6	6	0			2017 - 2018	2018 - 2019	2019 - 2020		2020 - 2021
				CONSTRUCTION							ACNP	0	2,346	0	0		
				ALTERNATIVE CONTRACTING INCENTIVES							HSP	0	0	68	0		
DT4311705	SR 94 / KENDALL DRIVE		MIAMI-DADE	INTERSECTION IMPROVEMENT								Proposed Funding (\$000s)				A1-346	
4311705	FROM SW 99 COURT TO SW 97 AVENUE			6	0.3	10.4	10.7	3	3	0			2017 - 2018	2018 - 2019	2019 - 2020		2020 - 2021
				CONSTRUCTION							HSP	0	0	1,173	0		
DT4316352	DISTRICTWIDE SAFETY PUSHBUTTON CONTRACT		DIST/ST-WIDE	SAFETY PROJECT								Proposed Funding (\$000s)				A1-353	
4316352				18	0.0	0.0	0.0	0	0	0			2017 - 2018	2018 - 2019	2019 - 2020		2020 - 2021
				PLANNING AND DESIGN							HSP	300	300	0	0		
				CONSTRUCTION							HSP	1,027	1,056	0	0		
				CONSTRUCTION							SA	64	65	0	0		

MIAMI-DADE TRANSPORTATION PLANNING ORGANIZATION
TRANSPORTATION IMPROVEMENT PROGRAM
FEDERALLY-FUNDED PROJECTS

HIGHWAYS

TPO Project No	Facility/Project Name	County	Type of Work							Federal Funding Components				5-Yr Page Ref			
Agency Project No	From / Location	To / Location	Old Item	Roadway ID	Length (miles)	Begin Point	End Point	Lanes			Activity /Phase	Funding Source	2017 - 2018	2018 - 2019	2019 - 2020	2020 - 2021	
								Exist	Improv	Add'l							
DT4324091	N E 183RD STREET		MIAMI-DADE	BIKE PATH/TRAIL									Proposed Funding (\$000s)				A1-355
4324091	FROM NE 11 AVENUE TO NE 19 AVENUE			12	0.0	0.0	0.0	0	0	0			2017 - 2018	2018 - 2019	2019 - 2020	2020 - 2021	
				CONSTRUCTION							SA	5	0	0	0		
				CONSTRUCTION							TALU	318	0	0	0		
DT4332642	SR 94 / KENDALL DR / SW 88 ST		MIAMI-DADE	RESURFACING									Proposed Funding (\$000s)				A1-367
4332642	FROM E OF SW 132 AVE TO E OF SW 122 AVE			12	0.7	4.8	5.4	4	4	0			2017 - 2018	2018 - 2019	2019 - 2020	2020 - 2021	
				PLANNING AND DESIGN							ACSA	300	0	0	0		
				CONSTRUCTION							SA	0	0	318	0		
DT4332643	SR 94 / KENDALL DR / SW 88 ST		MIAMI-DADE	RESURFACING									Proposed Funding (\$000s)				A1-368
4332643	FROM E OF SW 150 AVE TO E OF SW 132 AVE			18	2.1	2.7	4.8	6	6	0			2017 - 2018	2018 - 2019	2019 - 2020	2020 - 2021	
				PLANNING AND DESIGN							HSP	202	0	0	0		
				PLANNING AND DESIGN							SA	720	0	0	0		
				CONSTRUCTION							HSP	0	0	0	887		
DT4332831	SR 9 / NW / SW / 27 AVENUE		MIAMI-DADE	INTERSECTION IMPROVEMENT									Proposed Funding (\$000s)				A1-369
4332831	FROM SW 10TH STREET TO NW 1ST STREET			6	0.7	1.6	2.3	6	6	0			2017 - 2018	2018 - 2019	2019 - 2020	2020 - 2021	
				ALTERNATIVE CONTRACTING INCENTIVES							ACSA	100	0	0	0		

MIAMI-DADE TRANSPORTATION PLANNING ORGANIZATION
TRANSPORTATION IMPROVEMENT PROGRAM
FEDERALLY-FUNDED PROJECTS

HIGHWAYS

TPO Project No	Facility/Project Name		County	Type of Work							Federal Funding Components				5-Yr Page Ref		
Agency Project No	From / Location	To / Location	Old Item	Roadway ID	Length (miles)	Begin Point	End Point	Lanes			Activity /Phase	Funding Source	2017 - 2018	2018 - 2019	2019 - 2020	2020 - 2021	
								Exist	Improv	Add'l							
DT4332861	SR 992 / SW 152 STREET		MIAMI-DADE	INTERSECTION IMPROVEMENT									Proposed Funding (\$000s)				A1-371
4332861	FROM SW 93 AVENUE	TO SR 5 / US-1		6	0.3	2.2	2.5	4	4	0			2017 - 2018	2018 - 2019	2019 - 2020	2020 - 2021	
				ALTERNATIVE CONTRACTING INCENTIVES							SA	55	0	0	0		
DT4332862	SR 992 / SW 152 STREET		MIAMI-DADE	RESURFACING									Proposed Funding (\$000s)				A1-372
4332862	FROM SR 821 HEFT NB RAMP	TO SW 93RD AVENUE		6	2.0	0.2	2.2	2	2	0			2017 - 2018	2018 - 2019	2019 - 2020	2020 - 2021	
				ALTERNATIVE CONTRACTING INCENTIVES							ACSA	95	0	0	0		
DT4334551	SR 5 / US-1		MIAMI-DADE	INTERSECTION IMPROVEMENT									Proposed Funding (\$000s)				A1-373
4334551	FROM SW 37 AVENUE	TO PONCE DE LEON		18	0.4	5.0	5.4	6	6	0			2017 - 2018	2018 - 2019	2019 - 2020	2020 - 2021	
				CONSTRUCTION							HSP	5,156	0	0	0		
				CONSTRUCTION							SA	289	0	0	0		
				ALTERNATIVE CONTRACTING INCENTIVES							HSP	0	120	0	0		
DT4334552	SR 5 / US-1		MIAMI-DADE	INTERSECTION IMPROVEMENT									Proposed Funding (\$000s)				A1-374
4334552	AT RIVIERA DRIVE			18	0.2	4.4	4.6	6	6	0			2017 - 2018	2018 - 2019	2019 - 2020	2020 - 2021	
				CONSTRUCTION							HSP	1,236	0	0	0		
				CONSTRUCTION							SA	33	0	0	0		
				ALTERNATIVE CONTRACTING INCENTIVES							HSP	0	30	0	0		

MIAMI-DADE TRANSPORTATION PLANNING ORGANIZATION
TRANSPORTATION IMPROVEMENT PROGRAM
FEDERALLY-FUNDED PROJECTS

HIGHWAYS

TPO Project No	Facility/Project Name		County	Type of Work							Federal Funding Components				5-Yr Page Ref			
Agency Project No	From / Location	To / Location	Old Item	Roadway ID	Length (miles)	Begin Point	End Point	Lanes			Activity /Phase	Funding Source						
								Exist	Improv	Add'l								
DT4334553	SR 5 / US-1 / S DIXIE HWY		MIAMI-DADE	RESURFACING							Activity /Phase	Funding Source	Proposed Funding (\$000s)				A1-375	
4334553	FROM RIVIERA DR	TO SW 27 AVE (WITH EXCEPTION)		18	2.0	4.4	6.4	6	6	0			2017 - 2018	2018 - 2019	2019 - 2020	2020 - 2021		
				CONSTRUCTION									NHRE	0	91	0		0
				CONSTRUCTION									SA	0	1,413	0		0
				ALTERNATIVE CONTRACTING INCENTIVES							SA	0	0	140	0			
DT4334554	SR 5 / US-1 / S DIXIE HWY		MIAMI-DADE	RESURFACING							Activity /Phase	Funding Source	Proposed Funding (\$000s)				A1-376	
4334554	FROM EAST OF SR 9 / SW 27 AVENUE	TO SR 9A / I-95		6	1.8	6.6	8.4	3	3	0			2017 - 2018	2018 - 2019	2019 - 2020	2020 - 2021		
				CONSTRUCTION									SA	0	0	3,854		0
DT4334891	SR 5 / US-1		MIAMI-DADE	INTERSECTION IMPROVEMENT							Activity /Phase	Funding Source	Proposed Funding (\$000s)				A1-377	
4334891	AT SW 104 STREET			30	0.6	19.3	19.9	6	6	0			2017 - 2018	2018 - 2019	2019 - 2020	2020 - 2021		
				CONSTRUCTION									ACSA	29	0	0		0
				CONSTRUCTION									HSP	51	0	0		0
				CONSTRUCTION							HSP	2,219	0	0	0			
				CONSTRUCTION							SA	103	0	0	0			
				CONSTRUCTION							SA	913	0	0	0			

MIAMI-DADE TRANSPORTATION PLANNING ORGANIZATION
TRANSPORTATION IMPROVEMENT PROGRAM
FEDERALLY-FUNDED PROJECTS

HIGHWAYS

TPO Project No	Facility/Project Name	County	Type of Work							Federal Funding Components					5-Yr Page Ref		
Agency Project No	From / Location	To / Location	Old Item	Roadway ID	Length (miles)	Begin Point	End Point	Lanes			Activity /Phase	Funding Source	Proposed Funding (\$000s)				A1-378
								Exist	Improv	Add'l			2017 - 2018	2018 - 2019	2019 - 2020	2020 - 2021	
DT4346051	91 ST / SURFSIDE ST INDIAN CREEK BRIDGE BRIDGE# 876100	MIAMI-DADE	PD&E/EMO STUDY									Proposed Funding (\$000s)				A1-378	
4346051			6	0.1	0.1	0.2	4	2	0			2017 - 2018	2018 - 2019	2019 - 2020	2020 - 2021		
			PROJECT DEVELOPMENT AND ENVIRONMENTAL							SU	1,515	0	0	0			
DT4346921	SOUTH MIAMI AVENUE	MIAMI-DADE	BIKE LANE/SIDEWALK									Proposed Funding (\$000s)				A1-380	
4346921	FROM SW 10 STREET	TO SW 9 STREET		12	0.1	0.1	0.2	2	0	0			2017 - 2018	2018 - 2019	2019 - 2020		2020 - 2021
			CONSTRUCTION							SA	0	5	0	0			
			CONSTRUCTION							TALU	0	400	0	0			
DT4347661	SR 953 / LEJEUNE ROAD	MIAMI-DADE	INTERSECTION IMPROVEMENT									Proposed Funding (\$000s)				A1-380	
4347661	AT SR 976 / BIRD RD (EB/ WB APPROACHES)		6	0.1	7.7	7.8	2	2	0			2017 - 2018	2018 - 2019	2019 - 2020	2020 - 2021		
			CONSTRUCTION							HSP	416	0	0	0			
DT4347681	SR 932 / NW 103 STREET	MIAMI-DADE	INTERSECTION IMPROVEMENT									Proposed Funding (\$000s)				A1-382	
4347681	FROM SR 826	TO 12TH AVENUE		18	1.1	1.1	2.1	6	0	0			2017 - 2018	2018 - 2019	2019 - 2020		2020 - 2021
			CONSTRUCTION							ACSA	41	0	0	0			
			CONSTRUCTION							HSP	10	0	0	0			
			CONSTRUCTION							HSP	41	0	0	0			

MIAMI-DADE TRANSPORTATION PLANNING ORGANIZATION
TRANSPORTATION IMPROVEMENT PROGRAM
FEDERALLY-FUNDED PROJECTS

HIGHWAYS

TPO Project No	Facility/Project Name	County	Type of Work							Federal Funding Components				5-Yr Page Ref			
Agency Project No	From / Location	To / Location	Old Item	Roadway ID	Length (miles)	Begin Point	End Point	Lanes			Activity /Phase	Funding Source	Proposed Funding (\$000s)				A1-385
								Exist	Improv	Add'l			2017 - 2018	2018 - 2019	2019 - 2020	2020 - 2021	
DT4347691	SR 953 / LEJEUNE ROAD		MIAMI-DADE	INTERSECTION IMPROVEMENT							Activity /Phase	Funding Source	Proposed Funding (\$000s)				A1-385
4347691	FROM SW 2 STREET TO NW 11 STREET			6	0.9	3.0	3.9	6	6	0			2017 - 2018	2018 - 2019	2019 - 2020	2020 - 2021	
				CONSTRUCTION							HSP	1,703	0	0	0		
DT4347711	SR 976 / BIRD ROAD		MIAMI-DADE	INTERSECTION IMPROVEMENT							Activity /Phase	Funding Source	Proposed Funding (\$000s)				A1-387
4347711	FROM SW 57TH AVENUE TO ALHAMBRA CIRCLE			12	0.3	6.3	6.6	4	4	0			2017 - 2018	2018 - 2019	2019 - 2020	2020 - 2021	
				CONSTRUCTION							HSP	1,202	0	0	0		
				CONSTRUCTION							SA	284	0	0	0		
DT4347731	SR A1A / COLLINS AVE		MIAMI-DADE	INTERSECTION IMPROVEMENT							Activity /Phase	Funding Source	Proposed Funding (\$000s)				A1-388
4347731	FROM 4700 BLOCK TO 5800 BLOCK			18	1.3	7.2	8.5	0	0	0			2017 - 2018	2018 - 2019	2019 - 2020	2020 - 2021	
				CONSTRUCTION							ACNP	0	2,398	0	0		
				CONSTRUCTION							HSP	0	348	0	0		
				CONSTRUCTION							SA	0	3,186	0	0		
DT4347761	SR 94 / KENDALL DRIVE AND SR 985 / SW 107 AVENUE		MIAMI-DADE	INTERSECTION IMPROVEMENT							Activity /Phase	Funding Source	Proposed Funding (\$000s)				A1-389
4347761				12	0.8	0.8	1.2	4	4	0			2017 - 2018	2018 - 2019	2019 - 2020	2020 - 2021	
				CONSTRUCTION							HSP	211	0	0	0		
				ALTERNATIVE CONTRACTING INCENTIVES							SA	120	0	0	0		

MIAMI-DADE TRANSPORTATION PLANNING ORGANIZATION
TRANSPORTATION IMPROVEMENT PROGRAM
FEDERALLY-FUNDED PROJECTS

HIGHWAYS

TPO Project No	Facility/Project Name		County	Type of Work							Federal Funding Components					5-Yr Page Ref	
Agency Project No	From / Location	To / Location	Old Item	Roadway ID	Length (miles)	Begin Point	End Point	Lanes			Activity /Phase	Funding Source	Proposed Funding (\$000s)				A1-391
								Exist	Improv	Add'l			2017 - 2018	2018 - 2019	2019 - 2020	2020 - 2021	
DT4347781	SR 112 / ARTHUR GODFREY		MIAMI-DADE	INTERSECTION IMPROVEMENT								Proposed Funding (\$000s)				A1-391	
4347781	FROM ALTON ROAD	TO WEST OF PINE TREE		12	0.5	0.0	0.5	4	4	0			2017 - 2018	2018 - 2019	2019 - 2020		2020 - 2021
				CONSTRUCTION							HSP	660	0	0	0		
				CONSTRUCTION							SA	67	0	0	0		
DT4354801	SAFE RTS TO SCHOOL HIALEAH GARDNS ELEMENTARY		MIAMI-DADE	PEDESTRIAN SAFETY IMPROVEMENT								Proposed Funding (\$000s)				A1-396	
4354801				12	0.0	0.0	0.0	0	0	0			2017 - 2018	2018 - 2019	2019 - 2020		2020 - 2021
				CONSTRUCTION							SA	2	0	0	0		
				CONSTRUCTION							TALU	147	0	0	0		
DT4354811	SAFE RTS TO SCHOOL KINLOCH PARK ELEMENTARY & MIDDLE SCHOOLS		MIAMI-DADE	PEDESTRIAN SAFETY IMPROVEMENT								Proposed Funding (\$000s)				A1-397	
4354811				12	0.0	0.0	0.0	0	0	0			2017 - 2018	2018 - 2019	2019 - 2020		2020 - 2021
				CONSTRUCTION							SA	2	0	0	0		
				CONSTRUCTION							TALU	155	0	0	0		
DT4355071	CITY OF MIAMI ALONG NW 17 ST BETWEEN NW 7 AVE AND NW 9 AVE		MIAMI-DADE	BIKE PATH/TRAIL								Proposed Funding (\$000s)				A1-399	
4355071				6	0.0	0.0	0.0	0	0	0			2017 - 2018	2018 - 2019	2019 - 2020		2020 - 2021
				CONSTRUCTION							TALU	0	0	0	123		

MIAMI-DADE TRANSPORTATION PLANNING ORGANIZATION
TRANSPORTATION IMPROVEMENT PROGRAM
FEDERALLY-FUNDED PROJECTS

HIGHWAYS

TPO Project No	Facility/Project Name	County	Type of Work							Federal Funding Components				5-Yr Page Ref			
Agency Project No	From / Location	To / Location	Old Item	Roadway ID	Length (miles)	Begin Point	End Point	Lanes			Activity /Phase	Funding Source	2017 - 2018	2018 - 2019	2019 - 2020	2020 - 2021	
								Exist	Improv	Add'l							
DT4355081	CITY OF MIAMI MIAMI WOMAN'S CLUB BAYWALK	MIAMI-DADE	BIKE PATH/TRAIL									Proposed Funding (\$000s)				A1-400	
4355081			12	0.0	0.0	0.0	0	0	0								
			CONSTRUCTION							SA	2	0	0	0			
			CONSTRUCTION							TALU	66	0	0	0			
DT4355091	TOWN OF MIAMI LAKES TOWNWIDE BICYCLE / PEDESTRIAN IMPROVEMENTS	MIAMI-DADE	BIKE PATH/TRAIL									Proposed Funding (\$000s)				A1-400	
4355091			18	0.0	0.0	0.0	0	0	0								
			CONSTRUCTION							SA	2	0	0	0			
			CONSTRUCTION							TALT	801	0	0	0			
			CONSTRUCTION							TALU	199	0	0	0			
DT4357601	SR 826 / PALMETTO EXPY	MIAMI-DADE	ADD LANES & RECONSTRUCT									Proposed Funding (\$000s)				A1-403	
4357601	FROM I-75	TO N OF CANAL C-8 BRDG (APPROX NW 162ST)	12	1.9	15.0	16.9	3	3	1								
			RIGHT OF WAY							ACNP	0	10,000	0	0			
			RIGHT OF WAY							SU	0	0	8,650	0			
DT4357602	SR 826 / PALMETTO EXPY	MIAMI-DADE	ADD LANES & RECONSTRUCT									Proposed Funding (\$000s)				A1-404	
4357602	FROM N OF CANAL C-8 BRDG(162ST)	TO E OF NW 67 AVE	6	1.6	16.9	18.4	6	6	4								
			RIGHT OF WAY							ACNP	0	4,100	4,200	1,100			

MIAMI-DADE TRANSPORTATION PLANNING ORGANIZATION
TRANSPORTATION IMPROVEMENT PROGRAM
FEDERALLY-FUNDED PROJECTS

HIGHWAYS

TPO Project No	Facility/Project Name		County	Type of Work							Federal Funding Components					5-Yr Page Ref	
Agency Project No	From / Location	To / Location	Old Item	Roadway ID	Length (miles)	Begin Point	End Point	Lanes			Activity /Phase	Funding Source	Proposed Funding (\$000s)				A1-409
								Exist	Improv	Add'l			2017 - 2018	2018 - 2019	2019 - 2020	2020 - 2021	
DT4358431	SR 112 / I-195 FRONTAGE RD & RAMP REALIGNMENT (MIAMI DESIGN DISTRICT)		MIAMI-DADE	NEW ROAD CONSTRUCTION							Activity /Phase	Funding Source	Proposed Funding (\$000s)				A1-409
4358431				6	0.5	1.1	1.3	6	0	0			2017 - 2018	2018 - 2019	2019 - 2020	2020 - 2021	
				CONSTRUCTION							ACNP	0	4,867	0	0		
DT4363101	SR 973 / SW 87 AVENUE		MIAMI-DADE	INTERSECTION IMPROVEMENT							Activity /Phase	Funding Source	Proposed Funding (\$000s)				A1-416
4363101	FROM SW 14 STREET	TO N OF SW 4 STREET		6	0.7	7.7	8.3	4	4	0			2017 - 2018	2018 - 2019	2019 - 2020	2020 - 2021	
				CONSTRUCTION							HSP	557	0	0	0		
DT4363111	SR 90 / SW 8 STREET		MIAMI-DADE	INTERSECTION IMPROVEMENT							Activity /Phase	Funding Source	Proposed Funding (\$000s)				A1-417
4363111	FROM WEST OF SW 90 AVENUE	TO EAST OF SW 86 COURT		12	0.6	8.6	9.1	4	4	0			2017 - 2018	2018 - 2019	2019 - 2020	2020 - 2021	
				CONSTRUCTION							HSP	31	0	0	0		
				CONSTRUCTION							HSP	1,497	0	0	0		
DT4363421	SR 990 / SW 112 ST		MIAMI-DADE	RESURFACING							Activity /Phase	Funding Source	Proposed Funding (\$000s)				A1-420
4363421	FROM W OF SW 97 AVE	TO W OF US1 / S DIXIE HIGHWAY		18	1.7	1.3	3.0	2	2	0			2017 - 2018	2018 - 2019	2019 - 2020	2020 - 2021	
				CONSTRUCTION							ACSA	1,557	0	0	0		
				CONSTRUCTION							HSP	112	0	0	0		
				CONSTRUCTION							SA	46	0	0	0		

MIAMI-DADE TRANSPORTATION PLANNING ORGANIZATION
TRANSPORTATION IMPROVEMENT PROGRAM
FEDERALLY-FUNDED PROJECTS

HIGHWAYS

TPO Project No	Facility/Project Name		County	Type of Work							Federal Funding Components				5-Yr Page Ref		
Agency Project No	From / Location	To / Location	Old Item	Roadway ID	Length (miles)	Begin Point	End Point	Lanes			Activity /Phase	Funding Source	Proposed Funding (\$000s)				A1-421
								Exist	Improv	Add'l			2017 - 2018	2018 - 2019	2019 - 2020	2020 - 2021	
DT4363551	SR 976 / SW 40 ST		MIAMI-DADE	RESURFACING							Activity /Phase	Funding Source	Proposed Funding (\$000s)				A1-421
4363551	FROM E OF SW 102 AVE	TO E OF SW 87 AVE / GALLOWAY RD		6	1.6	1.7	3.3	6	6	0			2017 - 2018	2018 - 2019	2019 - 2020	2020 - 2021	
				CONSTRUCTION							SA	2,264	0	0	0		
DT4363552	SR 976 / SW 40 ST		MIAMI-DADE	RESURFACING							Activity /Phase	Funding Source	Proposed Funding (\$000s)				A1-423
4363552	FROM EAST OF SW 117 AVENUE	TO EAST OF SW 102 AVENUE		6	1.5	0.2	1.7	6	6	0			2017 - 2018	2018 - 2019	2019 - 2020	2020 - 2021	
				CONSTRUCTION							NHRE	0	0	1,089	0		
DT4363851	SR 9 / NW 27 AVENUE		MIAMI-DADE	INTERSECTION IMPROVEMENT							Activity /Phase	Funding Source	Proposed Funding (\$000s)				A1-423
4363851	AT NW 17TH STREET			6	0.1	3.5	3.5	6	6	0			2017 - 2018	2018 - 2019	2019 - 2020	2020 - 2021	
				CONSTRUCTION							HSP	688	37	0	0		
DT4363861	SR 976 / BIRD ROAD		MIAMI-DADE	INTERSECTION IMPROVEMENT							Activity /Phase	Funding Source	Proposed Funding (\$000s)				A1-425
4363861	AT SW 97 AVENUE			12	0.1	2.1	2.2	6	6	0			2017 - 2018	2018 - 2019	2019 - 2020	2020 - 2021	
				CONSTRUCTION							HSP	541	48	0	0		
				ALTERNATIVE CONTRACTING INCENTIVES							HSP	0	0	20	0		

MIAMI-DADE TRANSPORTATION PLANNING ORGANIZATION
TRANSPORTATION IMPROVEMENT PROGRAM
FEDERALLY-FUNDED PROJECTS

HIGHWAYS

TPO Project No	Facility/Project Name	County	Type of Work							Federal Funding Components				5-Yr Page Ref			
Agency Project No	From / Location	To / Location	Old Item	Roadway ID	Length (miles)	Begin Point	End Point	Lanes			Activity /Phase	Funding Source	2017 - 2018	2018 - 2019	2019 - 2020	2020 - 2021	
								Exist	Improv	Add'l							
DT4364041	SR 934 / E 25 ST / NW 79 ST		MIAMI-DADE	INTERSECTION IMPROVEMENT									Proposed Funding (\$000s)				A1-426
4364041	FROM E 4 AVE / NW 47 AVE TO E 12 AVE / NW 37 AVE			12	1.0	34.4	35.4	2	2	0			2017 - 2018	2018 - 2019	2019 - 2020	2020 - 2021	
				CONSTRUCTION							HSP	0	1,037	0	0		
				CONSTRUCTION							SA	0	54	0	0		
DT4364791	SR 934 / NW 74 STREET		MIAMI-DADE	INTERSECTION IMPROVEMENT									Proposed Funding (\$000s)				A1-427
4364791	FROM SR 826 / PALMETTO EXPWY TO SR 25 / OKEECHOBEE RD			18	1.5	0.0	0.5	4	4	0			2017 - 2018	2018 - 2019	2019 - 2020	2020 - 2021	
				RIGHT OF WAY							ACNP	250	0	0	0		
				RIGHT OF WAY							SA	1,212	0	0	0		
				CONSTRUCTION							ACNP	0	0	3,638	0		
DT4366091	CITY OF MIAMI - METROMOVER STATION ACCESS IMPROVEMENTS		MIAMI-DADE	SIDEWALK									Proposed Funding (\$000s)				A1-439
4366091				12	0.0	0.0	0.0	0	0	0			2017 - 2018	2018 - 2019	2019 - 2020	2020 - 2021	
				CONSTRUCTION							SA	5	0	0	0		
				CONSTRUCTION							TALU	362	0	0	0		
DT4366181	TOWN OF MIAMI LAKES - SIDEWALK IMPROVEMENTS		MIAMI-DADE	BIKE LANE/SIDEWALK									Proposed Funding (\$000s)				A1-440
4366181				12	0.0	0.0	0.0	0	0	0			2017 - 2018	2018 - 2019	2019 - 2020	2020 - 2021	
				CONSTRUCTION							SA	0	5	0	0		

HIGHWAYS

DT4367481	CITY OF MIAMI BEACH - MID-BEACH RECREATIONAL CORRIDOR PHASE III	MIAMI-DADE	BIKE PATH/TRAIL							Activity /Phase	Funding Source	Proposed Funding (\$000s)				A1-442
			18	0.0	0.0	0.0	0	0	0			2017 - 2018	2018 - 2019	2019 - 2020	2020 - 2021	
4367481			18	0.0	0.0	0.0	0	0	0			2017 - 2018	2018 - 2019	2019 - 2020	2020 - 2021	
			CONSTRUCTION								SA	0	5	0	0	
			CONSTRUCTION								TALT	0	538	0	0	
			CONSTRUCTION								TALU	0	462	0	0	

MIAMI-DADE TRANSPORTATION PLANNING ORGANIZATION
TRANSPORTATION IMPROVEMENT PROGRAM
FEDERALLY-FUNDED PROJECTS

HIGHWAYS

TPO Project No	Facility/Project Name	County	Type of Work							Federal Funding Components					5-Yr Page Ref		
Agency Project No	From / Location	To / Location	Old Item	Roadway ID	Length (miles)	Begin Point	End Point	Lanes			Activity /Phase	Funding Source	2017 - 2018	2018 - 2019	2019 - 2020	2020 - 2021	
								Exist	Improv	Add'l							
DT4367541	SNAKE CREEK TRAIL UNDERPASS PRELIMINARY ENGINEERING STUDY	MIAMI-DADE	PEDESTRIAN/WILDLIFE UNDERPASS							Activity /Phase	Funding Source	Proposed Funding (\$000s)				A1-443	
4367541			12	0.0	0.0	0.0	0	0	0			2017 - 2018	2018 - 2019	2019 - 2020	2020 - 2021		
			PROJECT DEVELOPMENT AND ENVIRONMENTAL							SA	0	0	5	0			
			PROJECT DEVELOPMENT AND ENVIRONMENTAL							TALU	0	0	300	0			
DT4369401	SAFE RTS TO SCHOOL CITRUS GROVE; FAIRLAWN; SHENANDOAH; SILVER BLUFF ELEM	MIAMI-DADE	PEDESTRIAN SAFETY IMPROVEMENT							Activity /Phase	Funding Source	Proposed Funding (\$000s)				A1-444	
4369401			12	0.0	0.0	0.0	0	0	0			2017 - 2018	2018 - 2019	2019 - 2020	2020 - 2021		
			CONSTRUCTION							SA	5	0	0	0			
			CONSTRUCTION							TALU	514	0	0	0			
DT4369411	SAFE RTS TO SCHOOL JMS BRIGHT / JW JHNSN;MORNINGSDE;NATHN YNG;SUNY ISLE	MIAMI-DADE	PEDESTRIAN SAFETY IMPROVEMENT							Activity /Phase	Funding Source	Proposed Funding (\$000s)				A1-445	
4369411			12	0.0	0.0	0.0	0	0	0			2017 - 2018	2018 - 2019	2019 - 2020	2020 - 2021		
			CONSTRUCTION							SA	44	0	0	0			
			CONSTRUCTION							TALU	336	0	0	0			
DT4377221	NORTH MIAMI AVE BRIDGE 874127 OVER LITTLE RIVER CANAL REPLACEMENT	MIAMI-DADE	BRIDGE REPLACEMENT							Activity /Phase	Funding Source	Proposed Funding (\$000s)				A1-448	
4377221			12	0.0	0.4	0.4	4	0	0			2017 - 2018	2018 - 2019	2019 - 2020	2020 - 2021		
			PLANNING AND DESIGN							ACBR	0	14	0	0			
			CONSTRUCTION							ACBR	0	0	0	2,153			

MIAMI-DADE TRANSPORTATION PLANNING ORGANIZATION
TRANSPORTATION IMPROVEMENT PROGRAM
FEDERALLY-FUNDED PROJECTS

HIGHWAYS

TPO Project No	Facility/Project Name	County	Type of Work							Federal Funding Components				5-Yr Page Ref				
Agency Project No	From / Location	To / Location	Old Item	Roadway ID	Length (miles)	Begin Point	End Point	Lanes			Activity /Phase	Funding Source	Proposed Funding (\$000s)					
								Exist	Improv	Add'l			2017 - 2018	2018 - 2019	2019 - 2020	2020 - 2021		
DT4377821	SR 968 / FLAGLER ST		MIAMI-DADE	PD&E/EMO STUDY							Activity /Phase	Funding Source	Proposed Funding (\$000s)				A1-448	
4377821	FROM SR 821 / HEFT	TO SR 5 / BISCAYNE BLVD (BRT STUDY)		6	17.0	1.5	6.3	2	2	0			2017 - 2018	2018 - 2019	2019 - 2020	2020 - 2021		
				PLANNING AND DESIGN									SU	0	4,069	0		0
DT4377841	SR 94 / KENDALL DR		MIAMI-DADE	PD&E/EMO STUDY							Activity /Phase	Funding Source	Proposed Funding (\$000s)				A1-449	
4377841	FROM SR 997 / KROME AVE	TO SR 5 / S DIXIE HWY (BRT STUDY)		6	10.7	5.8	10.2	6	6	0			2017 - 2018	2018 - 2019	2019 - 2020	2020 - 2021		
				PLANNING AND DESIGN									SU	0	4,069	0		0
DT4378731	SR 5 / US-1 / SOUTH DIXIE HIGHWAY		MIAMI-DADE	PEDESTRIAN SAFETY IMPROVEMENT							Activity /Phase	Funding Source	Proposed Funding (\$000s)				A1-451	
4378731	AT SW 200TH STREET			6	0.2	12.3	12.5	6	6	0			2017 - 2018	2018 - 2019	2019 - 2020	2020 - 2021		
				CONSTRUCTION									HSP	981	0	0		0
DT4379151	SR 5 / BISCAYNE BLVD		MIAMI-DADE	INTERSECTION IMPROVEMENT							Activity /Phase	Funding Source	Proposed Funding (\$000s)				A1-452	
4379151	FROM SE 2ND STREET	TO NE 11TH TERRACE		12	0.9	10.9	11.8	7	7	0			2017 - 2018	2018 - 2019	2019 - 2020	2020 - 2021		
				CONSTRUCTION									ACNP	0	719	0		0
				CONSTRUCTION									SA	0	468	0		0

MIAMI-DADE TRANSPORTATION PLANNING ORGANIZATION
TRANSPORTATION IMPROVEMENT PROGRAM
FEDERALLY-FUNDED PROJECTS

HIGHWAYS

TPO Project No	Facility/Project Name	County	Type of Work							Federal Funding Components				5-Yr Page Ref			
Agency Project No	From / Location	To / Location	Old Item	Roadway ID	Length (miles)	Begin Point	End Point	Lanes			Activity /Phase	Funding Source					
								Exist	Improv	Add'l							
DT4379161	SR 934 / NORMANDY DRIVE		MIAMI-DADE	PEDESTRIAN SAFETY IMPROVEMENT						Activity /Phase	Funding Source	Proposed Funding (\$000s)				A1-453	
4379161	AT RUE GRANVILLE			6	0.1	0.8	0.9	3	0			0	2017 - 2018	2018 - 2019	2019 - 2020		2020 - 2021
				CONSTRUCTION							ACNP	0	274	0	0		
DT4379162	SR 934 / NORMANDY DRIVE AND RUE VENDOME		MIAMI-DADE	PEDESTRIAN SAFETY IMPROVEMENT						Activity /Phase	Funding Source	Proposed Funding (\$000s)				A1-454	
4379162				6	1.0	0.0	1.0	3	0			0	2017 - 2018	2018 - 2019	2019 - 2020		2020 - 2021
				CONSTRUCTION							HSP	0	0	0	222		
DT4379171	SR 25 / OKEECHOBEE ROAD		MIAMI-DADE	INTERSECTION IMPROVEMENT						Activity /Phase	Funding Source	Proposed Funding (\$000s)				A1-454	
4379171	AT WEST 16TH AVENUE			24	0.2	10.8	11.0	6	6			0	2017 - 2018	2018 - 2019	2019 - 2020		2020 - 2021
				RIGHT OF WAY							HSP	80	0	0	0		
				RIGHT OF WAY							SA	29	0	0	0		
				CONSTRUCTION							ACNP	0	400	0	0		
				CONSTRUCTION							HSP	0	0	82	0		
DT4379181	SR 5 / US-1		MIAMI-DADE	INTERSECTION IMPROVEMENT						Activity /Phase	Funding Source	Proposed Funding (\$000s)				A1-456	
4379181	AT SW 22 AVENUE			6	0.2	7.0	7.1	6	6			0	2017 - 2018	2018 - 2019	2019 - 2020		2020 - 2021
				CONSTRUCTION							ACNP	0	875	0	0		

MIAMI-DADE TRANSPORTATION PLANNING ORGANIZATION
TRANSPORTATION IMPROVEMENT PROGRAM
FEDERALLY-FUNDED PROJECTS

HIGHWAYS

TPO Project No	Facility/Project Name	County	Type of Work							Federal Funding Components				5-Yr Page Ref			
Agency Project No	From / Location	To / Location	Old Item	Roadway ID	Length (miles)	Begin Point	End Point	Lanes			Activity /Phase	Funding Source	2017 - 2018	2018 - 2019	2019 - 2020	2020 - 2021	
								Exist	Improv	Add'l							
DT4379201	SR 973 / NW 87 AVENUE		MIAMI-DADE	INTERSECTION IMPROVEMENT							Activity /Phase	Funding Source	Proposed Funding (\$000s)				A1-457
4379201	FROM SOUTH OF NW 7 ST TO NW 800 BLOCK			12	0.3	8.9	9.2	3	3	0			2017 - 2018	2018 - 2019	2019 - 2020	2020 - 2021	
			CONSTRUCTION							HSP			0	744	0	0	
			CONSTRUCTION							SA			0	49	0	0	
DT4379211	SR 817 / NW 27 AVENUE		MIAMI-DADE	PEDESTRIAN SAFETY IMPROVEMENT							Activity /Phase	Funding Source	Proposed Funding (\$000s)				A1-457
4379211	FROM NW 171 STREET TO NW 177 STREET			6	0.4	2.0	2.4	6	6	0			2017 - 2018	2018 - 2019	2019 - 2020	2020 - 2021	
			CONSTRUCTION							HSP			446	67	0	0	
DT4379221	SR 9 / NW 27 AVENUE		MIAMI-DADE	PEDESTRIAN SAFETY IMPROVEMENT							Activity /Phase	Funding Source	Proposed Funding (\$000s)				A1-459
4379221	FROM NW 23 STREET TO NW 26 STREET			12	0.2	4.0	4.1	6	6	0			2017 - 2018	2018 - 2019	2019 - 2020	2020 - 2021	
			RIGHT OF WAY							HSP			84	0	0	0	
			CONSTRUCTION							HSP			0	0	465	0	
DT4379231	SR 976 / SW 40 STREET		MIAMI-DADE	INTERSECTION IMPROVEMENT							Activity /Phase	Funding Source	Proposed Funding (\$000s)				A1-460
4379231	FROM SW 11500 BLOCK TO SW 107 AVENUE			18	1.0	0.2	1.3	6	6	0			2017 - 2018	2018 - 2019	2019 - 2020	2020 - 2021	
			RIGHT OF WAY							HSP			150	0	0	0	
			RIGHT OF WAY							SA			34	0	0	0	
			CONSTRUCTION							HSP	0	0	896	0			

MIAMI-DADE TRANSPORTATION PLANNING ORGANIZATION
TRANSPORTATION IMPROVEMENT PROGRAM
FEDERALLY-FUNDED PROJECTS

HIGHWAYS

TPO Project No	Facility/Project Name	County	Type of Work							Federal Funding Components					5-Yr Page Ref		
Agency Project No	From / Location	To / Location	Old Item	Roadway ID	Length (miles)	Begin Point	End Point	Lanes			Activity /Phase	Funding Source	Proposed Funding (\$000s)				A1-468
								Exist	Improv	Add'l			2017 - 2018	2018 - 2019	2019 - 2020	2020 - 2021	
DT4380761	SR 9 / NW 27 AVE		MIAMI-DADE	PD&E/EMO STUDY													A1-468
4380761	FROM MIA INTRMDAL CTR TO NW 215 ST / UNITY STN (PTC STUDY)			6	14.1	0.2	4.9	6	3	0			2017 - 2018	2018 - 2019	2019 - 2020	2020 - 2021	
				PLANNING AND DESIGN							SU	0	4,069	0	0		
DT4399131	SR 5 / US 1		MIAMI-DADE	INTERSECTION IMPROVEMENT									Proposed Funding (\$000s)				A1-477
4399131	AT SW 112 AVENUE			12	0.3	12.0	12.2	6	6	0			2017 - 2018	2018 - 2019	2019 - 2020	2020 - 2021	
				PLANNING AND DESIGN							HSP	297	0	0	0		
				CONSTRUCTION							HSP	0	0	0	1,340		
DT4399161	SR 989 / ALLAPATTAH ROAD		MIAMI-DADE	INTERSECTION IMPROVEMENT									Proposed Funding (\$000s)				A1-478
4399161	AT SW 211 STREET			6	0.2	2.6	2.8	4	4	0			2017 - 2018	2018 - 2019	2019 - 2020	2020 - 2021	
				PLANNING AND DESIGN							HSP	309	0	0	0		
DT4399171	SR 5 / SOUTH DIXIE HIGHWAY		MIAMI-DADE	INTERSECTION IMPROVEMENT									Proposed Funding (\$000s)				A1-479
4399171	AT SW 127 AVENUE TO SW 232 STREET			6	0.1	9.6	10.0	4	4	0			2017 - 2018	2018 - 2019	2019 - 2020	2020 - 2021	
				CONSTRUCTION							ACNP	0	544	0	0		

MIAMI-DADE TRANSPORTATION PLANNING ORGANIZATION
TRANSPORTATION IMPROVEMENT PROGRAM
FEDERALLY-FUNDED PROJECTS

HIGHWAYS

TPO Project No	Facility/Project Name		County	Type of Work							Federal Funding Components					5-Yr Page Ref	
Agency Project No	From / Location To / Location		Old Item	Roadway ID	Length (miles)	Begin Point	End Point	Lanes			Activity /Phase	Funding Source	Proposed Funding (\$000s)				A1-480
								Exist	Improv	Add'l			2017 - 2018	2018 - 2019	2019 - 2020	2020 - 2021	
DT4399191	SR 7 / NW 2ND AVENUE		MIAMI-DADE	INTERSECTION IMPROVEMENT													A1-480
4399191	FROM NW 7 AVENUE TO NW 179TH STREET			6	0.4	24.3	24.7	2	2	0			2017 - 2018	2018 - 2019	2019 - 2020	2020 - 2021	
				CONSTRUCTION							ACNP	0	1,646	0	0		
DT4399201	SR 860 / NW 183 STREET		MIAMI-DADE	INTERSECTION IMPROVEMENT													A1-481
4399201	FROM NW 2 AVENUE TO N MIAMI AVENUE			6	0.4	5.4	5.8	6	6	0			2017 - 2018	2018 - 2019	2019 - 2020	2020 - 2021	
				PLANNING AND DESIGN							HSP	209	0	0	0		
DT4399221	SR 25 / NW 36 STREET		MIAMI-DADE	INTERSECTION IMPROVEMENT													A1-482
4399221	FROM NW 5 AVENUE TO NORTH MIAMI AVENUE			12	0.5	18.9	19.3	2	2	0			2017 - 2018	2018 - 2019	2019 - 2020	2020 - 2021	
				PLANNING AND DESIGN							HSP	136	0	0	0		
				CONSTRUCTION							HSP	0	0	0	607		
DT4399231	SR 916 / NE 135 STREET		MIAMI-DADE	INTERSECTION IMPROVEMENT													A1-483
4399231	AT NE 12 AVENUE			6	0.2	9.2	9.4	4	4	0			2017 - 2018	2018 - 2019	2019 - 2020	2020 - 2021	
				CONSTRUCTION							HSP	0	0	0	395		

MIAMI-DADE TRANSPORTATION PLANNING ORGANIZATION
TRANSPORTATION IMPROVEMENT PROGRAM
FEDERALLY-FUNDED PROJECTS

HIGHWAYS

TPO Project No	Facility/Project Name	County	Type of Work							Federal Funding Components				5-Yr Page Ref		
Agency Project No	From / Location	To / Location	Old Item	Roadway ID	Length (miles)	Begin Point	End Point	Lanes								
								Exist	Improv	Add'l						
DT4399241	SR 973 / SW 87 AVENUE		MIAMI-DADE	INTERSECTION IMPROVEMENT						Activity /Phase	Funding Source	Proposed Funding (\$000s)				A1-484
4399241	FROM SW 27 STREET TO SW 20 TERRACE			12	0.4	6.8	7.3	4	4			0	2017 - 2018	2018 - 2019	2019 - 2020	
				PLANNING AND DESIGN							HSP	204	0	0	0	
				CONSTRUCTION							HSP	0	0	0	883	
DT4399831	SR 968 / WEST FLAGLER STREET AND SW 84 AVENUE		MIAMI-DADE	INTERSECTION IMPROVEMENT						Activity /Phase	Funding Source	Proposed Funding (\$000s)				A1-487
4399831				6	0.1	0.2	0.3	6	6			0	2017 - 2018	2018 - 2019	2019 - 2020	
				CONSTRUCTION							HSP	0	0	496	0	
DT4399841	SR 5 / US-1		MIAMI-DADE	INTERSECTION IMPROVEMENT						Activity /Phase	Funding Source	Proposed Funding (\$000s)				A1-487
4399841	AT SW 136TH STREET			6	0.0	0.0	0.0	0	0			0	2017 - 2018	2018 - 2019	2019 - 2020	
				CONSTRUCTION							HSP	0	0	0	329	
DT4399851	SR 860 / MIAMI GARDENS DRIVE AND NW 67 AVENUE		MIAMI-DADE	INTERSECTION IMPROVEMENT						Activity /Phase	Funding Source	Proposed Funding (\$000s)				A1-488
4399851				12	0.2	0.0	0.0	0	0			0	2017 - 2018	2018 - 2019	2019 - 2020	
				PLANNING AND DESIGN							HSP	323	0	0	0	
				CONSTRUCTION							HSP	0	0	0	1,399	

MIAMI-DADE TRANSPORTATION PLANNING ORGANIZATION
TRANSPORTATION IMPROVEMENT PROGRAM
FEDERALLY-FUNDED PROJECTS

HIGHWAYS

TPO Project No	Facility/Project Name	County	Type of Work							Federal Funding Components					5-Yr Page Ref		
Agency Project No	From / Location	To / Location	Old Item	Roadway ID	Length (miles)	Begin Point	End Point	Lanes			Activity /Phase	Funding Source	Proposed Funding (\$000s)				A1-489
								Exist	Improv	Add'l			2017 - 2018	2018 - 2019	2019 - 2020	2020 - 2021	
DT4399861	SR 5 / US-1		MIAMI-DADE	INTERSECTION IMPROVEMENT									Proposed Funding (\$000s)				A1-489
4399861	FROM BAILES ROAD TO SW 214 STREET			6	1.0	0.0	0.0	0	0	0			2017 - 2018	2018 - 2019	2019 - 2020	2020 - 2021	
				PLANNING AND DESIGN							HSP	573	0	0	0		
DT4400131	SR 5 / BISCAYNE BLVD		MIAMI-DADE	INTERSECTION IMPROVEMENT									Proposed Funding (\$000s)				A1-490
4400131	AT NE 82ND STREET			6	0.0	0.0	0.0	0	0	0			2017 - 2018	2018 - 2019	2019 - 2020	2020 - 2021	
				CONSTRUCTION							HSP	0	72	0	0		
DT4401691	SR A1A / COLLINS AVE SIGNALIZED INTERSECTION LIGHTING		MIAMI-DADE	LIGHTING									Proposed Funding (\$000s)				A1-491
4401691	FROM FOUNTAIN ST TO 17TH ST			12	3.3	0.0	0.0	0	0	0			2017 - 2018	2018 - 2019	2019 - 2020	2020 - 2021	
				PLANNING AND DESIGN							HSP	176	0	0	0		
				CONSTRUCTION							HSP	0	0	786	0		
DT4401701	SR A1A / COLLINS AVE SIGNALIZED INTERSECTION LIGHTING		MIAMI-DADE	LIGHTING									Proposed Funding (\$000s)				A1-492
4401701	FROM 18 ST TO 65TH ST			12	3.9	0.0	0.0	0	0	0			2017 - 2018	2018 - 2019	2019 - 2020	2020 - 2021	
				PLANNING AND DESIGN							HSP	176	0	0	0		
				CONSTRUCTION							HSP	0	0	786	0		

MIAMI-DADE TRANSPORTATION PLANNING ORGANIZATION
TRANSPORTATION IMPROVEMENT PROGRAM
FEDERALLY-FUNDED PROJECTS

HIGHWAYS

TPO Project No	Facility/Project Name	County	Type of Work							Federal Funding Components					5-Yr Page Ref		
Agency Project No	From / Location	To / Location	Old Item	Roadway ID	Length (miles)	Begin Point	End Point	Lanes			Activity /Phase	Funding Source	2017 - 2018	2018 - 2019	2019 - 2020	2020 - 2021	
								Exist	Improv	Add'l							
DT4401711	SR A1A / COLLINS AVE SIGNALIZED INTERSECTION LIGHTING		MIAMI-DADE	LIGHTING									Proposed Funding (\$000s)				A1-492
4401711	FROM 67 ST TO 9700 BLOCK			12	2.7	0.0	0.0	0	0	0							
				PLANNING AND DESIGN							HSP	168	0	0	0		
				CONSTRUCTION							HSP	0	0	751	0		
DT4401721	SR 968 / W FLAGLER SIGNALIZED INTERSECTION LIGHTING		MIAMI-DADE	LIGHTING									Proposed Funding (\$000s)				A1-493
4401721	FROM W 84 AVE TO NW 27 CT			12	5.8	0.0	0.0	0	0	0							
				PLANNING AND DESIGN							HSP	160	0	0	0		
				CONSTRUCTION							HSP	0	0	715	0		
DT4401731	SR 9 / NW 27TH AVE SIGNALIZED INTERSECTION LIGHTING		MIAMI-DADE	LIGHTING									Proposed Funding (\$000s)				A1-494
4401731	FROM 27 TER TO NW 46 ST			12	5.2	0.0	0.0	0	0	0							
				PLANNING AND DESIGN							HSP	264	0	0	0		
				CONSTRUCTION							HSP	0	0	1,179	0		
DT4401741	SR 9 / NW 27TH AVE SIGNALIZED INTERSECTION LIGHTING		MIAMI-DADE	LIGHTING									Proposed Funding (\$000s)				A1-495
4401741	FROM NW 50 ST TO NW 22 AVE			12	6.3	0.0	0.0	0	0	0							
				PLANNING AND DESIGN							HSP	112	0	0	0		
				CONSTRUCTION							HSP	0	0	500	0		

MIAMI-DADE TRANSPORTATION PLANNING ORGANIZATION
TRANSPORTATION IMPROVEMENT PROGRAM
FEDERALLY-FUNDED PROJECTS

HIGHWAYS

TPO Project No	Facility/Project Name	County	Type of Work							Federal Funding Components					5-Yr Page Ref		
Agency Project No	From / Location	To / Location	Old Item	Roadway ID	Length (miles)	Begin Point	End Point	Lanes			Activity /Phase	Funding Source	2017 - 2018	2018 - 2019	2019 - 2020	2020 - 2021	
								Exist	Improv	Add'l							
DT4401751	SR 817 / NW 27TH AVE SIGNALIZED INTERSECTION LIGHTING		MIAMI-DADE	LIGHTING									Proposed Funding (\$000s)				A1-496
4401751	FROM NW 215 ST TO SR 9			12	4.7	0.0	0.0	0	0	0							
				PLANNING AND DESIGN							HSP	128	0	0	0		
				CONSTRUCTION							HSP	0	0	572	0		
DT4401761	SR 989 / SW 112AVE SIGNALIZED INTERSECTION LIGHTING		MIAMI-DADE	LIGHTING									Proposed Funding (\$000s)				A1-496
4401761	FROM JUST S OF US 1 TO 248 ST			12	2.5	0.0	0.0	0	0	0							
				PLANNING AND DESIGN							HSP	0	56	0	0		
				CONSTRUCTION							HSP	0	0	0	256		
DT4401762	SR 994 / QUAIL ROOST DR SIGNALIZED INTERSECTION LIGHTING		MIAMI-DADE	LIGHTING									Proposed Funding (\$000s)				A1-497
4401762	FROM SW 200 ST TO BUS LANES			12	2.3	0.0	0.0	0	0	0							
				PLANNING AND DESIGN							HSP	0	80	0	0		
				CONSTRUCTION							HSP	0	0	0	366		
DT4401771	SR 934 / NW 81 / NW 82ST SIGNALIZED INTERSECTION LIGHTING		MIAMI-DADE	LIGHTING									Proposed Funding (\$000s)				A1-498
4401771	FROM NW 79 ST TO NE 10 AVE			12	2.8	0.0	0.0	0	0	0							
				PLANNING AND DESIGN							HSP	0	88	0	0		
				CONSTRUCTION							HSP	0	0	0	403		

MIAMI-DADE TRANSPORTATION PLANNING ORGANIZATION
TRANSPORTATION IMPROVEMENT PROGRAM
FEDERALLY-FUNDED PROJECTS

HIGHWAYS

TPO Project No	Facility/Project Name	County	Type of Work							Federal Funding Components					5-Yr Page Ref		
Agency Project No	From / Location	To / Location	Old Item	Roadway ID	Length (miles)	Begin Point	End Point	Lanes			Activity /Phase	Funding Source	Proposed Funding (\$000s)				A1-499
								Exist	Improv	Add'l			2017 - 2018	2018 - 2019	2019 - 2020	2020 - 2021	
DT4401781	SR 907 / ALTON RD SIGNALIZED INTERSECTION LIGHTING	MIAMI-DADE		LIGHTING													
4401781	FROM 6 ST	TO DELAWARE AVE		6	4.5	0.0	0.0	0	0	0			2017 - 2018	2018 - 2019	2019 - 2020	2020 - 2021	
			CONSTRUCTION							HSP	0	0	643	0			
DT4401782	SR 934 / NORMANDY DR SIGNALIZED INTERSECTION LIGHTING	MIAMI-DADE		LIGHTING													
4401782	FROM E BAY DR	TO W BAY DR		6	1.0	0.0	0.0	0	0	0			2017 - 2018	2018 - 2019	2019 - 2020	2020 - 2021	
			CONSTRUCTION							HSP	0	0	214	0			
DT4401791	SR 909 / W DIXIE HWY SIGNALIZED INTERSECTION LIGHTING	MIAMI-DADE		LIGHTING													
4401791	FROM GRIFFIN BLVD	TO NE 159 ST		12	0.0	0.0	0.0	0	0	0			2017 - 2018	2018 - 2019	2019 - 2020	2020 - 2021	
			PLANNING AND DESIGN							HSP	0	104	0	0			
			CONSTRUCTION							HSP	0	0	0	476			
DT4401792	SR 915 / NE 6 AVE SIGNALIZED INTERSECTION LIGHTING	MIAMI-DADE		LIGHTING													
4401792	FROM NE 123 ST	TO NE 177 ST		12	3.4	0.0	0.0	0	0	0			2017 - 2018	2018 - 2019	2019 - 2020	2020 - 2021	
			PLANNING AND DESIGN							HSP	0	80	0	0			
			CONSTRUCTION							HSP	0	0	0	366			

MIAMI-DADE TRANSPORTATION PLANNING ORGANIZATION
TRANSPORTATION IMPROVEMENT PROGRAM
FEDERALLY-FUNDED PROJECTS

HIGHWAYS

TPO Project No	Facility/Project Name	County	Type of Work							Federal Funding Components					5-Yr Page Ref		
Agency Project No	From / Location	To / Location	Old Item	Roadway ID	Length (miles)	Begin Point	End Point	Lanes			Activity /Phase	Funding Source	Proposed Funding (\$000s)				A1-502
								Exist	Improv	Add'l			2017 - 2018	2018 - 2019	2019 - 2020	2020 - 2021	
DT4401801	SR 5 / US 1 SIGNALIZED INTERSECTION LIGHTING		MIAMI-DADE	LIGHTING							Activity /Phase	Funding Source	Proposed Funding (\$000s)				A1-502
4401801	FROM NE 123 ST TO NE 213 ST			6	5.9	0.0	0.0	0	0	0			2017 - 2018	2018 - 2019	2019 - 2020	2020 - 2021	
				CONSTRUCTION							HSP	0	976	0	0		
DT4401811	SR 860 / NW 184ST SIGNALIZED INTERSECTION LIGHTING		MIAMI-DADE	LIGHTING							Activity /Phase	Funding Source	Proposed Funding (\$000s)				A1-503
4401811	FROM NW 52 AVE TO W DIXIE HWY			12	8.7	0.0	0.0	0	0	0			2017 - 2018	2018 - 2019	2019 - 2020	2020 - 2021	
				PLANNING AND DESIGN							HSP	0	224	0	0		
				CONSTRUCTION							HSP	0	0	0	1,026		
DT4401821	SR 90 / SW 8 ST SIGNALIZED INTERSECTION LIGHTING		MIAMI-DADE	LIGHTING							Activity /Phase	Funding Source	Proposed Funding (\$000s)				A1-504
4401821	FROM SW 137 AVE TO SW 72 AVE			12	6.6	0.0	0.0	0	0	0			2017 - 2018	2018 - 2019	2019 - 2020	2020 - 2021	
				PLANNING AND DESIGN							HSP	0	176	0	0		
				CONSTRUCTION							HSP	0	0	0	806		
DT4401831	SR 90 / SW 8TH ST SIGNALIZED INTERSECTION LIGHTING		MIAMI-DADE	LIGHTING							Activity /Phase	Funding Source	Proposed Funding (\$000s)				A1-504
4401831	FROM SW 62 AVE TO BRICKELL AVE			12	6.6	0.0	0.0	0	0	0			2017 - 2018	2018 - 2019	2019 - 2020	2020 - 2021	
				PLANNING AND DESIGN							HSP	0	176	0	0		
				CONSTRUCTION							HSP	0	0	0	806		

MIAMI-DADE TRANSPORTATION PLANNING ORGANIZATION
TRANSPORTATION IMPROVEMENT PROGRAM
FEDERALLY-FUNDED PROJECTS

HIGHWAYS

TPO Project No	Facility/Project Name	County	Type of Work							Federal Funding Components				5-Yr Page Ref			
Agency Project No	From / Location	To / Location	Old Item	Roadway ID	Length (miles)	Begin Point	End Point	Lanes			Activity /Phase	Funding Source	Proposed Funding (\$000s)				A1-505
								Exist	Improv	Add'l			2017 - 2018	2018 - 2019	2019 - 2020	2020 - 2021	
DT4401841	SR 5 / US 1 SIGNALIZED INTERSECTION LIGHTING		MIAMI-DADE	LIGHTING							Activity /Phase	Funding Source	Proposed Funding (\$000s)				A1-505
4401841	FROM SW 344 TO SW 244 ST			6	7.8	0.0	0.0	0	0	0			2017 - 2018	2018 - 2019	2019 - 2020	2020 - 2021	
				CONSTRUCTION							HSP	0	697	0	0		
DT4401851	SR 5 / US 1 SIGNALIZED INTERSECT. LIGHTING		MIAMI-DADE	LIGHTING							Activity /Phase	Funding Source	Proposed Funding (\$000s)				A1-506
4401851	FROM SW 132 AVE TO SW 105 ST			6	10.1	0.0	0.0	0	0	0			2017 - 2018	2018 - 2019	2019 - 2020	2020 - 2021	
				CONSTRUCTION							HSP	0	802	0	0		
DT4401861	SR 7 / NW 7 AVE SIGNALIZED INTERSECTION LIGHTING		MIAMI-DADE	LIGHTING							Activity /Phase	Funding Source	Proposed Funding (\$000s)				A1-507
4401861	FROM SW 6 ST TO NW 62 ST			6	4.5	0.0	0.0	0	0	0			2017 - 2018	2018 - 2019	2019 - 2020	2020 - 2021	
				CONSTRUCTION							HSP	0	732	0	0		
DT4401862	SR 933 / NW 12 AVE SIGNALIZED INTERSECTION LIGHTING		MIAMI-DADE	LIGHTING							Activity /Phase	Funding Source	Proposed Funding (\$000s)				A1-508
4401862	FROM NW 16 ST TO NW 33 ST			6	1.2	0.0	0.0	0	0	0			2017 - 2018	2018 - 2019	2019 - 2020	2020 - 2021	
				CONSTRUCTION							HSP	0	279	0	0		
DT4401871	SR 7 / NW 7 AVE SIGNALIZED INTERSECTION LIGHTING		MIAMI-DADE	LIGHTING							Activity /Phase	Funding Source	Proposed Funding (\$000s)				A1-508
4401871	FROM NW 63 ST TO NW 215 ST			6	10.0	0.0	0.0	0	0	0			2017 - 2018	2018 - 2019	2019 - 2020	2020 - 2021	

MIAMI-DADE TRANSPORTATION PLANNING ORGANIZATION
TRANSPORTATION IMPROVEMENT PROGRAM
FEDERALLY-FUNDED PROJECTS

HIGHWAYS

TPO Project No	Facility/Project Name	County	Type of Work							Federal Funding Components						5-Yr Page Ref
Agency Project No	From / Location	To / Location	Old Item	Roadway ID	Length (miles)	Begin Point	End Point	Lanes			CONSTRUCTION	HSP	0	976	0	0
								Exist	Improv	Add'l						
DT4401881	SR 5 / US1 SIGNALIZED INTERSECTION LIGHTING	MIAMI-DADE	LIGHTING							Activity /Phase	Funding Source	Proposed Funding (\$000s)				A1-509
4401881	FROM PALMETTO / SW 98 ST	TO GRANADA BLVB	6	4.0	0.0	0.0	0	0	0			2017 - 2018	2018 - 2019	2019 - 2020	2020 - 2021	
			CONSTRUCTION							HSP	0	697	0	0		
DT4401891	SR 5 / US 1 SIGNALIZED INTERSECTION LIGHTING	MIAMI-DADE	LIGHTING							Activity /Phase	Funding Source	Proposed Funding (\$000s)				A1-510
4401891	FROM LEJEUNE RD	TO SE 4TH ST	6	5.8	0.0	0.0	0	0	0			2017 - 2018	2018 - 2019	2019 - 2020	2020 - 2021	
			CONSTRUCTION							HSP	0	697	0	0		
DT4401901	SR 5 / US 1 SIGNALIZED INTERSECTION LIGHTING	MIAMI-DADE	LIGHTING							Activity /Phase	Funding Source	Proposed Funding (\$000s)				A1-511
4401901	FROM SE 1 ST	TO NE 21 ST	6	1.7	0.0	0.0	0	0	0			2017 - 2018	2018 - 2019	2019 - 2020	2020 - 2021	
			CONSTRUCTION							HSP	0	697	0	0		
DT4401911	SR 5 / US 1 SIGNALIZED INTERSECTION LIGHTING	MIAMI-DADE	LIGHTING							Activity /Phase	Funding Source	Proposed Funding (\$000s)				A1-512
4401911	FROM NE 22 ST	TO SANS SOUCI BLVD	6	6.4	0.0	0.0	0	0	0			2017 - 2018	2018 - 2019	2019 - 2020	2020 - 2021	
			CONSTRUCTION							HSP	0	1,011	0	0		

MIAMI-DADE TRANSPORTATION PLANNING ORGANIZATION
TRANSPORTATION IMPROVEMENT PROGRAM
FEDERALLY-FUNDED PROJECTS

HIGHWAYS

TPO Project No	Facility/Project Name	County	Type of Work							Federal Funding Components				5-Yr Page Ref			
Agency Project No	From / Location	To / Location	Old Item	Roadway ID	Length (miles)	Begin Point	End Point	Lanes			Activity /Phase	Funding Source	Proposed Funding (\$000s)				A1-513
								Exist	Improv	Add'l			2017 - 2018	2018 - 2019	2019 - 2020	2020 - 2021	
DT4402811	SR 826 / NE 163 ST SIGNALIZED INTERSECTION LIGHTING		MIAMI-DADE	LIGHTING							Activity /Phase	Funding Source	Proposed Funding (\$000s)				A1-513
4402811	FROM I-95 TO NE 35 AVE			12	4.5	0.0	0.0	0	0	0			2017 - 2018	2018 - 2019	2019 - 2020	2020 - 2021	
				PLANNING AND DESIGN							HSP	0	168	0	0		
				CONSTRUCTION							HSP	0	0	0	769		
DT4403041	SR 826 / NW / NE 167TH STREET		MIAMI-DADE	INTERSECTION IMPROVEMENT							Activity /Phase	Funding Source	Proposed Funding (\$000s)				A1-514
4403041	AT NORTH MIAMI AVENUE			6	0.0	0.0	0.0	0	0	0			2017 - 2018	2018 - 2019	2019 - 2020	2020 - 2021	
				CONSTRUCTION							HSP	0	0	0	323		
DT4404601	SR 934 / E 25TH ST / NW 79TH STREET RR XING# 628339F		MIAMI-DADE	RAIL SAFETY PROJECT							Activity /Phase	Funding Source	Proposed Funding (\$000s)				A1-515
4404601				6	0.0	0.0	0.0	0	0	0			2017 - 2018	2018 - 2019	2019 - 2020	2020 - 2021	
				RAILROAD & UTILITIES							RHP	168	0	0	0		
DT4404721	OPA LOCKA BOULEVARD RAILROAD XING# 628323J		MIAMI-DADE	RAIL SAFETY PROJECT							Activity /Phase	Funding Source	Proposed Funding (\$000s)				A1-516
4404721				6	0.0	0.0	0.0	0	0	0			2017 - 2018	2018 - 2019	2019 - 2020	2020 - 2021	
				RAILROAD & UTILITIES							RHP	47	0	0	0		

MIAMI-DADE TRANSPORTATION PLANNING ORGANIZATION
TRANSPORTATION IMPROVEMENT PROGRAM
FEDERALLY-FUNDED PROJECTS

HIGHWAYS

TPO Project No	Facility/Project Name	County	Type of Work							Federal Funding Components				5-Yr Page Ref			
Agency Project No	From / Location	To / Location	Old Item	Roadway ID	Length (miles)	Begin Point	End Point	Lanes			Activity /Phase	Funding Source	Proposed Funding (\$000s)				A1-516
								Exist	Improv	Add'l			2017 - 2018	2018 - 2019	2019 - 2020	2020 - 2021	
DT4404741	E 17TH STREET / NW 71ST STREET RAILROAD XING# 628340A		MIAMI-DADE	RAIL SAFETY PROJECT							Activity /Phase	Funding Source	Proposed Funding (\$000s)				A1-516
4404741				6	0.0	0.0	0.0	0	0	0			2017 - 2018	2018 - 2019	2019 - 2020	2020 - 2021	
				RAILROAD & UTILITIES							RHP	52	0	0	0		
DT4404831	CODADAD STREET RAILROAD XING# 628322C		MIAMI-DADE	RAIL SAFETY PROJECT							Activity /Phase	Funding Source	Proposed Funding (\$000s)				A1-517
4404831				6	0.0	0.0	0.0	0	0	0			2017 - 2018	2018 - 2019	2019 - 2020	2020 - 2021	
				RAILROAD & UTILITIES							RHP	123	0	0	0		
DT4406681	SW 312 STREET / CAMPBELL DRIVE		MIAMI-DADE	LANDSCAPING							Activity /Phase	Funding Source	Proposed Funding (\$000s)				A1-519
4406681	FROM SR 997 / KROME AVENUE	TO SR 5 / US-1		6	0.5	0.0	0.0	0	0	0			2017 - 2018	2018 - 2019	2019 - 2020	2020 - 2021	
				PLANNING AND DESIGN							SA	0	55	0	0		
DT4408351	TOWN OF CUTLER BAY - MANTA DRIVE ROADWAY IMPROVEMENT PROJECT		MIAMI-DADE	SIDEWALK							Activity /Phase	Funding Source	Proposed Funding (\$000s)				A1-521
4408351				12	0.0	0.0	0.0	0	0	0			2017 - 2018	2018 - 2019	2019 - 2020	2020 - 2021	
				CONSTRUCTION							SA	0	0	0	5		
				CONSTRUCTION							TALU	0	0	0	344		

MIAMI-DADE TRANSPORTATION PLANNING ORGANIZATION
TRANSPORTATION IMPROVEMENT PROGRAM
FEDERALLY-FUNDED PROJECTS

HIGHWAYS

TPO Project No	Facility/Project Name	County	Type of Work							Federal Funding Components					5-Yr Page Ref		
Agency Project No	From / Location	To / Location	Old Item	Roadway ID	Length (miles)	Begin Point	End Point	Lanes			Activity /Phase	Funding Source	2017 - 2018	2018 - 2019	2019 - 2020	2020 - 2021	
								Exist	Improv	Add'l							
DT4408361	CITY OF MIAMI SPRINGS BICYCLE / PEDESTRIAN MOBILITY STUDY & MASTER PLAN		MIAMI-DADE	BIKE LANE/SIDEWALK							Activity /Phase	Funding Source	Proposed Funding (\$000s)				A1-521
4408361				12	0.0	0.0	0.0	0	0	0			2017 - 2018	2018 - 2019	2019 - 2020	2020 - 2021	
				PLANNING							SA	5	0	0	0		
				PLANNING							TALT	120	0	0	0		
DT4408401	DTPW - RICKENBACKER CAUSEWAY GREEN BIKE LANES SEGMENT A - PHASE I		MIAMI-DADE	BIKE PATH/TRAIL							Activity /Phase	Funding Source	Proposed Funding (\$000s)				A1-524
4408401				12	0.0	0.0	0.0	0	0	0			2017 - 2018	2018 - 2019	2019 - 2020	2020 - 2021	
				CONSTRUCTION							SA	0	0	0	5		
				CONSTRUCTION							TALT	0	0	0	956		
DT4408441	CITY OF MIAMI - DDA BISCAYNE GREEN		MIAMI-DADE	BIKE LANE/SIDEWALK							Activity /Phase	Funding Source	Proposed Funding (\$000s)				A1-527
4408441				12	0.0	0.0	0.0	0	0	0			2017 - 2018	2018 - 2019	2019 - 2020	2020 - 2021	
				PLANNING							SA	5	0	0	0		
				PLANNING							TALT	422	0	0	0		
DT4408511	TOWN OF MEDLEY - MULTIMODAL MOBILITY STUDY AND IMPACT ASSESSMENT		MIAMI-DADE	BIKE LANE/SIDEWALK							Activity /Phase	Funding Source	Proposed Funding (\$000s)				A1-529
4408511				12	0.0	0.0	0.0	0	0	0			2017 - 2018	2018 - 2019	2019 - 2020	2020 - 2021	
				PLANNING							SA	5	0	0	0		
				PLANNING							TALU	91	0	0	0		

MIAMI-DADE TRANSPORTATION PLANNING ORGANIZATION
TRANSPORTATION IMPROVEMENT PROGRAM
FEDERALLY-FUNDED PROJECTS

TPO Project No	Facility/Project Name		County	Type of Work							Federal Funding Components	5-Yr Page Ref
Agency Project No	From / Location	To / Location	Old Item	Roadway ID	Length (miles)	Begin Point	End Point	Lanes				
								Exist	Improv	Add'l		

Yearly Total	335,735	159,537	77,229	394,159
4 Year Total			\$966,660	

MIAMI-DADE TRANSPORTATION PLANNING ORGANIZATION
TRANSPORTATION IMPROVEMENT PROGRAM
FEDERALLY-FUNDED PROJECTS

MAINTENANCE

TPO Project No	Facility/Project Name	County	Type of Work							Federal Funding Components				5-Yr Page Ref
Agency Project No	From / Location	To / Location	Old Item	Roadway ID	Length (miles)	Begin Point	End Point	Lanes						
								Exist	Improv	Add'l				

DT2507822	DISTRICTWIDE / LOAD RT COMPLEX STRUCTURE LOAD RATING	DIST/ST- WIDE	TRAFFIC ENGINEERING STUDY							Activity /Phase	Funding Source	Proposed Funding (\$000s)				A1-536
			2017 - 2018	2018 - 2019	2019 - 2020	2020 - 2021										
2507822			12	0.0	0.0	0.0	0	0	0							
			MAINTENANCE								ACBR	0	200	200	200	
			MAINTENANCE								ACBR	24	24	24	0	

DT4329071	DISTRICTWIDE LOCAL GOVERNMENT IN-DEPTH BRIDGE INSPECTION	DIST/ST- WIDE	BRIDGE OPERATIONS									Proposed Funding (\$000s)				A1-623
4329071			6	0.0	0.0	0.0	0	0	0	Activity /Phase	Funding Source	2017 - 2018	2018 - 2019	2019 - 2020	2020 - 2021	
											MAINTENANCE	ACBZ	739	79	784	84

DT4329081	DISTRICTWIDE LOCAL GOVERNMENT IN-DEPTH BRIDGE INSPECTION	DIST/ST- WIDE	BRIDGE OPERATIONS									Proposed Funding (\$000s)				A1-623
4329081			6	0.0	0.0	0.0	0	0	0	Activity /Phase	Funding Source	2017 - 2018	2018 - 2019	2019 - 2020	2020 - 2021	
											MAINTENANCE	ACBR	1,914	108	1,660	94

Yearly Total	2,677	411	2,668	378
4 Year Total			\$6,134	

MIAMI-DADE TRANSPORTATION PLANNING ORGANIZATION
TRANSPORTATION IMPROVEMENT PROGRAM
FEDERALLY-FUNDED PROJECTS

MISCELLANEOUS

TPO Project No	Facility/Project Name	County	Type of Work							Federal Funding Components				5-Yr Page Ref			
Agency Project No	From / Location	To / Location	Old Item	Roadway ID	Length (miles)	Begin Point	End Point	Lanes			Activity /Phase	Funding Source	Proposed Funding (\$000s)				A1-642
								Exist	Improv	Add'l			2017 - 2018	2018 - 2019	2019 - 2020	2020 - 2021	
DT2501155	ITS OPERATIONS CONSULTANT CONTRACT		DIST/ST-WIDE	TRAFFIC MANAGEMENT CENTERS													
2501155				6	0.0	0.0	0.0	0	0	0			2017 - 2018	2018 - 2019	2019 - 2020	2020 - 2021	
				PLANNING AND DESIGN							SA		2,202	2,234	2,200	2,166	
DT2512716	NORTH BEACH CORRIDOR -VARIOUS BIKE PATH LINKS, ADA ACCESS, SIDEWALK +		MIAMI-DADE	BIKE PATH/TRAIL								Proposed Funding (\$000s)					
2512716				12	0.0	0.0	0.0	0	0	0			2017 - 2018	2018 - 2019	2019 - 2020	2020 - 2021	A1-659
				CONSTRUCTION							SA		0	31	0	0	
				CONSTRUCTION							TALU		0	292	0	0	
DT4346871	VILLAGE OF PINECREST CITYWIDE BICYCLING IMPROVEMENTS		MIAMI-DADE	BIKE PATH/TRAIL								Proposed Funding (\$000s)					
4346871				12	0.0	0.0	0.0	0	0	0			2017 - 2018	2018 - 2019	2019 - 2020	2020 - 2021	A1-669
				CONSTRUCTION							TALT		340	0	0	0	
				CONSTRUCTION							TALU		660	0	0	0	
DT4355011	THE UNDERLINE- MPATH / BRICKELL BACKYARD PROJECT		MIAMI-DADE	BIKE PATH/TRAIL								Proposed Funding (\$000s)					
4355011				18	0.0	0.0	0.0	0	0	0			2017 - 2018	2018 - 2019	2019 - 2020	2020 - 2021	A1-670
				CONSTRUCTION							SA		5	0	0	0	
				CONSTRUCTION							SU		2,000	0	0	0	
				CONSTRUCTION							TALU		1,000	0	0	0	

MIAMI-DADE TRANSPORTATION PLANNING ORGANIZATION
TRANSPORTATION IMPROVEMENT PROGRAM
FEDERALLY-FUNDED PROJECTS

MISCELLANEOUS

TPO Project No	Facility/Project Name	County	Type of Work							Federal Funding Components				5-Yr Page Ref			
Agency Project No	From / Location	To / Location	Old Item	Roadway ID	Length (miles)	Begin Point	End Point	Lanes			Activity /Phase	Funding Source	2017 - 2018	2018 - 2019	2019 - 2020	2020 - 2021	
								Exist	Improv	Add'l							
DT4366101	HOBIE ISLAND, NORTH SIDE, SHORELINE AND ROADWAY PROTECTION	MIAMI-DADE	ROAD/SLOPE PROTECTION							Activity /Phase	Funding Source	Proposed Funding (\$000s)				A1-672	
4366101			12	0.7	0.2	0.9	6	0	0			2017 - 2018	2018 - 2019	2019 - 2020	2020 - 2021		
			CONSTRUCTION							SA	0	5	0	0			
			CONSTRUCTION							TALU	0	1,000	0	0			
DT4366102	HOBIE ISLAND, NORTH SIDE, SHORELINE AND ROADWAY PROTECTION PHASE II	MIAMI-DADE	ROAD/SLOPE PROTECTION							Activity /Phase	Funding Source	Proposed Funding (\$000s)				A1-673	
4366102			18	0.0	0.0	0.0	0	0	0			2017 - 2018	2018 - 2019	2019 - 2020	2020 - 2021		
			CONSTRUCTION							SA	0	0	0	5			
			CONSTRUCTION							TALT	0	0	0	525			
			CONSTRUCTION							TALU	0	0	0	475			
DT4381471	SAFE RTS TO SCHOOL ARCH CRK, E M.HARTNR, LAKEVW ES;N MIAMI, J.DIEGO MIDDLE	MIAMI-DADE	BIKE LANE/SIDEWALK							Activity /Phase	Funding Source	Proposed Funding (\$000s)				A1-674	
4381471			18	0.0	0.0	0.0	0	0	0			2017 - 2018	2018 - 2019	2019 - 2020	2020 - 2021		
			CONSTRUCTION							SA	0	0	5	0			
			CONSTRUCTION							TALT	0	0	77	0			
			CONSTRUCTION							TALU	0	0	514	0			
DT4381601	SAFE RTS TO SCHOOL CORAL REEF, HOWARD DRIVE AND PERRINE	MIAMI-DADE	PEDESTRIAN SAFETY IMPROVEMENT							Activity /Phase	Funding Source	Proposed Funding (\$000s)				A1-674	
4381601			12	0.0	0.0	0.0	0	0	0			2017 - 2018	2018 - 2019	2019 - 2020	2020 - 2021		

MIAMI-DADE TRANSPORTATION PLANNING ORGANIZATION
TRANSPORTATION IMPROVEMENT PROGRAM
FEDERALLY-FUNDED PROJECTS

MISCELLANEOUS

TPO Project No	Facility/Project Name	County	Type of Work							Federal Funding Components						5-Yr Page Ref	
Agency Project No	From / Location	To / Location	Old Item	Roadway ID	Length (miles)	Begin Point	End Point	Lanes			Activity /Phase	Funding Source	2017 - 2018	2018 - 2019	2019 - 2020	2020 - 2021	
							Exist	Improv	Add'l								
				CONSTRUCTION							SA	0	5	0	0		
				CONSTRUCTION							TALT	0	848	0	0		
DT4381621	SAFE RTS TO SCHOOL KEY BISCAYNE K8	MIAMI-DADE	PEDESTRIAN SAFETY IMPROVEMENT							Activity /Phase	Funding Source	Proposed Funding (\$000s)				A1-675	
4381621			18	0.0	0.0	0.0	0	0	0			2017 - 2018	2018 - 2019	2019 - 2020	2020 - 2021		
			CONSTRUCTION							SA	0	0	5	0			
			CONSTRUCTION							TALT	0	0	184	0			
			CONSTRUCTION							TALU	0	0	569	0			
DT4381631	SAFE RTS TO SCHOOL COMSTOCK ES, GRATGNY ES, AND HIBISCUS ES	MIAMI-DADE	PEDESTRIAN SAFETY IMPROVEMENT							Activity /Phase	Funding Source	Proposed Funding (\$000s)				A1-676	
4381631			18	0.0	0.0	0.0	0	0	0			2017 - 2018	2018 - 2019	2019 - 2020	2020 - 2021		
			CONSTRUCTION							SA	0	0	5	0			
			CONSTRUCTION							TALT	0	0	73	0			
			CONSTRUCTION							TALU	0	0	484	0			
DT4381651	SAFE RTS TO SCHL CRESTVW ES; EDISON PK K8 CTR; LORAH PK ES, SWEETWTR ES	MIAMI-DADE	PEDESTRIAN SAFETY IMPROVEMENT							Activity /Phase	Funding Source	Proposed Funding (\$000s)				A1-677	
4381651			18	0.0	0.0	0.0	0	0	0			2017 - 2018	2018 - 2019	2019 - 2020	2020 - 2021		
			CONSTRUCTION							SA	0	0	5	0			
			CONSTRUCTION							TALT	0	0	91	0			
			CONSTRUCTION							TALU	0	0	603	0			

MIAMI-DADE TRANSPORTATION PLANNING ORGANIZATION
TRANSPORTATION IMPROVEMENT PROGRAM
FEDERALLY-FUNDED PROJECTS

MISCELLANEOUS

TPO Project No	Facility/Project Name	County	Type of Work							Federal Funding Components					5-Yr Page Ref		
Agency Project No	From / Location	To / Location	Old Item	Roadway ID	Length (miles)	Begin Point	End Point	Lanes			Activity /Phase	Funding Source	2017 - 2018	2018 - 2019	2019 - 2020	2020 - 2021	
								Exist	Improv	Add'l							
DT4386611	CITY OF MIAMI BEACH BEACHWALK II	MIAMI-DADE	BIKE PATH/TRAIL							Activity /Phase	Funding Source	Proposed Funding (\$000s)				A1-678	
4386611			12	0.0	0.0	0.0	0	0	0			2017 - 2018	2018 - 2019	2019 - 2020	2020 - 2021		
			CONSTRUCTION							SA	5	0	0	0			
			CONSTRUCTION							TALU	850	0	0	0			
DT4386621	CITY OF CORAL GABLES - ALHAMBRA CIRCLE BIKE LANES	MIAMI-DADE	BIKE LANE/SIDEWALK							Activity /Phase	Funding Source	Proposed Funding (\$000s)				A1-679	
4386621			12	0.0	0.0	0.0	0	0	0			2017 - 2018	2018 - 2019	2019 - 2020	2020 - 2021		
			CONSTRUCTION							SA	0	0	0	5			
			CONSTRUCTION							TALU	0	0	0	598			
DT4386631	TOWN OF MIAMI LAKES G.R.E E N	MIAMI-DADE	BIKE PATH/TRAIL							Activity /Phase	Funding Source	Proposed Funding (\$000s)				A1-679	
4386631			6	0.0	0.0	0.0	0	0	0			2017 - 2018	2018 - 2019	2019 - 2020	2020 - 2021		
			CONSTRUCTION							TALT	0	200	0	0			
DT4386651	MIAMI SHORES MULTIMODAL MOBILITY IMPROVEMENTS	MIAMI-DADE	BIKE PATH/TRAIL							Activity /Phase	Funding Source	Proposed Funding (\$000s)				A1-680	
4386651			6	0.0	0.0	0.0	0	0	0			2017 - 2018	2018 - 2019	2019 - 2020	2020 - 2021		
			CONSTRUCTION							TALT	0	0	454	0			

MIAMI-DADE TRANSPORTATION PLANNING ORGANIZATION
TRANSPORTATION IMPROVEMENT PROGRAM
FEDERALLY-FUNDED PROJECTS

MISCELLANEOUS

TPO Project No	Facility/Project Name	County	Type of Work							Federal Funding Components					5-Yr Page Ref		
Agency Project No	From / Location	To / Location	Old Item	Roadway ID	Length (miles)	Begin Point	End Point	Lanes			Activity /Phase	Funding Source	2017 - 2018	2018 - 2019	2019 - 2020	2020 - 2021	
								Exist	Improv	Add'l							
DT4386671	BLACK CREEK TRAIL SEGMENT B PHASE I	MIAMI-DADE	BIKE PATH/TRAIL							Activity /Phase	Funding Source	Proposed Funding (\$000s)				A1-681	
4386671			12	0.0	0.0	0.0	0	0	0			2017 - 2018	2018 - 2019	2019 - 2020	2020 - 2021		
			CONSTRUCTION							SA	0	0	0	5			
			CONSTRUCTION							TALU	0	0	0	628			
DT4386681	CITY OF NORTH MIAMI - NE 8TH AVENUE GREEN TRAIL	MIAMI-DADE	BIKE PATH/TRAIL							Activity /Phase	Funding Source	Proposed Funding (\$000s)				A1-682	
4386681			12	0.0	0.0	0.0	0	0	0			2017 - 2018	2018 - 2019	2019 - 2020	2020 - 2021		
			CONSTRUCTION							SA	0	0	0	5			
			CONSTRUCTION							TALU	0	0	0	996			
DT4386691	TOWN OF CUTLER BAY BIKE / PED FACILITY IMPROVEMENTS	MIAMI-DADE	BIKE PATH/TRAIL							Activity /Phase	Funding Source	Proposed Funding (\$000s)				A1-683	
4386691			12	0.0	0.0	0.0	0	0	0			2017 - 2018	2018 - 2019	2019 - 2020	2020 - 2021		
			CONSTRUCTION							SA	0	0	5	0			
			CONSTRUCTION							TALT	0	0	361	0			
DT4386731	CITY OF SOUTH MIAMI SW 62 AVENUE PED AND BIKE MOBILITY ENHANCEMENTS	MIAMI-DADE	BIKE PATH/TRAIL							Activity /Phase	Funding Source	Proposed Funding (\$000s)				A1-683	
4386731			12	0.0	0.0	0.0	0	0	0			2017 - 2018	2018 - 2019	2019 - 2020	2020 - 2021		
			CONSTRUCTION							SA	0	0	5	0			
			CONSTRUCTION							TALT	0	0	480	0			

MIAMI-DADE TRANSPORTATION PLANNING ORGANIZATION
TRANSPORTATION IMPROVEMENT PROGRAM
FEDERALLY-FUNDED PROJECTS

TPO Project No	Facility/Project Name		County	Type of Work							Federal Funding Components	5-Yr Page Ref
Agency Project No	From / Location	To / Location	Old Item	Roadway ID	Length (miles)	Begin Point	End Point	Lanes				
								Exist	Improv	Add'l		

Yearly Total	7,062	4,615	6,120	5,408
4 Year Total			\$23,205	

MIAMI-DADE TRANSPORTATION PLANNING ORGANIZATION
TRANSPORTATION IMPROVEMENT PROGRAM
FEDERALLY-FUNDED PROJECTS

TRANSPORTATION PLANNING

TPO Project No	Facility/Project Name	County	Type of Work							Federal Funding Components				5-Yr Page Ref			
Agency Project No	From / Location	To / Location	Old Item	Roadway ID	Length (miles)	Begin Point	End Point	Lanes			Activity /Phase	Funding Source	Proposed Funding (\$000s)				A1-690
								Exist	Improv	Add'l			2017 - 2018	2018 - 2019	2019 - 2020	2020 - 2021	
DT4034871	HPR PROGRAM TRANSPORTATION PLANNING ACTIVITIES	DIST/ST- WIDE		TRANSPORTATION PLANNING													
4034871				6	0.0	0.0	0.0	0	0	0			779	803	828	822	
				PLANNING							HP		779	803	828	822	
DT4034881	HPR PROGRAM DATA COLLECTION ACTIVITIES	DIST/ST- WIDE		TRANSPORTATION STATISTICS													
4034881				6	0.0	0.0	0.0	0	0	0			225	225	226	252	
				PLANNING							HP		225	225	226	252	
DT4034891	HPR PROGRAM SYSTEMS PLANNING ACTIVITIES	DIST/ST- WIDE		TRANSPORTATION PLANNING													
4034891				6	0.0	0.0	0.0	0	0	0			300	300	300	300	
				PLANNING							HP		300	300	300	300	
DT4393341	MIAMI-DADE MPO FY 2016 / 2017-2017 / 2018 UPWP	MIAMI-DADE		TRANSPORTATION PLANNING													
4393341				12	0.0	0.0	0.0	0	0	0			2,022	0	0	0	
				PLANNING							PL		2,022	0	0	0	
				PLANNING							SU		3,713	467	0	0	

MIAMI-DADE TRANSPORTATION PLANNING ORGANIZATION
TRANSPORTATION IMPROVEMENT PROGRAM
FEDERALLY-FUNDED PROJECTS

TRANSPORTATION PLANNING

TPO Project No	Facility/Project Name	County	Type of Work							Federal Funding Components				5-Yr Page Ref
Agency Project No	From / Location	To / Location	Old Item	Roadway ID	Length (miles)	Begin Point	End Point	Lanes						
								Exist	Improv	Add'l				

DT4393342	MIAMI-DADE MPO FY 2018 / 2019-2019 / 2020 UPWP	MIAMI-DADE	TRANSPORTATION PLANNING									Proposed Funding (\$000s)				A1-707
4393342			6	0.0	0.0	0.0	0	0	0	Activity /Phase	Funding Source	2017 - 2018	2018 - 2019	2019 - 2020	2020 - 2021	
PLANNING											PL	0	2,160	2,238	0	

DT4393343	MIAMI-DADE MPO FY 2020 / 2021-2021 / 2022 UPWP	MIAMI-DADE	TRANSPORTATION PLANNING									Proposed Funding (\$000s)				A1-707
4393343			6	0.0	0.0	0.0	0	0	0	Activity /Phase	Funding Source	2017 - 2018	2018 - 2019	2019 - 2020	2020 - 2021	
PLANNING											PL	0	0	0	2,238	

Yearly Total	7,039	3,955	3,592	3,612
4 Year Total			\$18,198	

TOTAL ALL PROJECTS

Yearly Total	476,986	264,907	186,036	497,134
4 Year Total			\$1,425,063	

Transportation Improvement Program (TIP)

Part Two: 5-Year Project Listing



PORTMIAMI



Private Sector



Miami-Dade Transportation
Planning Organization

Transportation Improvement Program (TIP)

Part Two: 5-Year Project Listing Funding Summary



PORTMIAMI



Private Sector



Miami-Dade Transportation
Planning Organization



Miami-Dade Transportation
Planning Organization

Fiscal Years 2017/2018 - 2021/2022 Transportation Improvement Program

FUNDING SUMMARY (Dollar amount in thousands in YOE dollars)

PROGRAM CATEGORIES	PROPOSED 2017-2018	TENTATIVE PROGRAM				5-YEAR TOTALS
		2018-2019	2019-2020	2020-2021	2021-2022	
State Highway Program (Primary) and Interstate	\$ 1,239,704	\$ 914,047	\$ 626,115	\$ 1,126,594	\$ 780,497	\$ 4,686,957
Turnpike	\$ 246,030	\$ 225,775	\$ 23,975	\$ 279,870	\$ -	\$ 775,650
Miami-Dade Expressway Authority (MDX)	\$ 212,082	\$ 78,424	\$ 96,808	\$ 94,656	\$ 74,256	\$ 556,226
County Roads (Secondary)	\$ 16,543	\$ 16,543	\$ 16,543	\$ 16,543	\$ 16,543	\$ 82,715
Road Impact Fee	\$ 116,452	\$ 64,225	\$ 64,230	\$ 64,223	\$ 64,227	\$ 373,357
Local Option Gas Tax	\$ 26,800	TBD	TBD	TBD	TBD	\$ 26,800
People's Transportation Plan (PTP)	\$ 27,708	\$ 26,365	\$ 10,932	\$ 3,895	\$ -	\$ 68,900
Private Sector	TBD	TBD	TBD	TBD	TBD	TBD
Airport Development	\$ 45,652	\$ 35,658	\$ 37,522	\$ 23,000	\$ 45,484	\$ 187,316
Seaport Development	\$ 86,800	\$ 29,069	\$ 26,000	\$ 10,000	\$ -	\$ 151,869
Multimodal Public Transportation Improvements (Additional federal funding applied for)	\$ 481,620	\$ 482,460	\$ 414,410	\$ 393,754	\$ 333,063	\$ 2,105,307
Tri-County Commuter Rail (SFRTA) (Accounted for in FDOT District 4)	\$ -	\$ -	\$ -	\$ -	\$ -	\$ -
TOTAL (not including SFRTA)	\$ 2,499,391	\$ 1,872,566	\$ 1,316,535	\$ 2,012,535	\$ 1,314,070	\$ 9,015,097

Transportation Improvement Program (TIP)

Part Two: 5-Year Project Listing

State Transportation System and Major Projects



PORTMIAMI



Private Sector



Miami-Dade Transportation
Planning Organization



Fiscal Years 2017/2018- 2021/2022 Transportation Improvement Program

STATE TRANSPORTATION SYSTEM AND MAJOR PROJECTS

Florida Department of Transportation, District Six

This section of the Transportation Improvement Program (TIP) focuses on the State Transportation System and Major Projects located within Miami-Dade County. The projects listed include improvements to highways, transit, aviation, rail, seaport, freight, and bicycle/pedestrian modes over the next five fiscal years.

The FDOT, District Six, section provides an overview of the following topics:

- The FDOT Five Year Work Program
- The Work Program Cycle
- Programs and Funding
- Strategic Intermodal System (SIS) Projects
- Other Major Corridor Improvements
- Intelligent Transportation System (ITS) Program
- Bicycle/Pedestrian Corridor Improvements
- Public Transportation Projects

The Florida Department of Transportation's Five Year Work Program

The FDOT District Six Work Program is a major component of the Miami-Dade Transportation Planning Organization's (TPO) TIP. The Work Program, which is updated annually, is a project specific list of transportation activities and improvements that the FDOT will undertake during the next five-year period. It is developed by the District in cooperation with the Miami-Dade TPO, and is consistent with the 2040 Long Range Transportation Plan (LRTP), and TPO priorities. The projects must also meet the objectives of the 2060 Florida Transportation Plan (FTP). The first three years of the Adopted Work Program represent a commitment that local governments may rely on for planning purposes, and for the development of capital improvement elements of the local government comprehensive plans.

The Work Program Cycle

The Department coordinates development of the Work Program with the TPO TIP Committee process and input is received through public hearings. In the summer of 2016, FDOT began the new cycle to develop the “Tentative” Work Program for Fiscal Years (FY) 2018 - 2022. The final tentative program is sent to the Governor in February and the State Legislature in March for review, and will become effective on July 1, 2017.

Programs and Funding

Program Descriptions

For budgeting purposes the FDOT's Work Program comprises five departmental programs including; Product, Product Support, Operations and Maintenance, Administration and Other. An overview of each program is summarized below:

- **Product** - The FDOT's Work Program Product consists of all transportation improvement projects for highways, bridges, transit, aviation, rail, seaport, freight, and bicycle/ pedestrian modes. It also includes the land cost of right-of-way acquisition, resurfacing improvements for preservation of the transportation system, and safety programs.
- **Product Support** - Product Support includes preparation of planning studies, project development and environmental studies, design plans, right-of-way support costs for managing acquisition activities, environmental mitigation as well as construction engineering and inspection of projects noted above under the heading – Product. It also includes management and program oversight for public transportation grants.
- **Operations and Maintenance** - Operations and Maintenance includes the activities necessary to maintain and operate the transportation infrastructure once it is constructed. This includes routine roadway and roadside maintenance, bridge inspection, traffic engineering and operations, toll collection, and enforcement of motor carrier compliance laws.
- **Fixed Capital** - Fixed capital comprises Work Program development, financial services and budget, information systems, legal, personnel, and contract administration functions. It also includes construction and rehabilitation of department buildings and facilities.
- **Other** - Other activities include debt service, State Infrastructure Bank (SIB) loan payback, maintenance of the FDOT's mobile equipment and operation of the FDOT warehouse and supply system.

Funding Overview

The Department's funds are allocated among seven Districts statewide and the Florida Turnpike Enterprise. In Miami-Dade, the Department in consultation with the TPO, determines the best use of Miami-Dade's share of funding. The Department's resources are primarily from federal and state dedicated sources. The State Transportation Trust Fund and the Federal Highway Trust Fund receive revenue from specific tax sources for transportation purposes. Additional funding for Work Program projects comes from local and discretionary sources. By statute, the Department must develop a program that is balanced to cash and revenue forecasts.

FDOT District Six, Total Budget Breakdown Tentative Five Year Work Program - Fiscal Years 2018-2022

As shown in the Total Budget Breakdown chart below, the majority of the Department's \$3.98 billion budget is applied to the product budget in the amount of \$2.8 billion.

FDOT District Six, Product Budget Breakdown Tentative Five Year Work Program - Fiscal Years 2018-2022

The product budget includes money spent on construction, freight, logistics & passenger operations (public transportation), right-of-way, and other product. As shown in the Product Budget Breakdown chart below, approximately \$2.07 billion (72.8%) of the budget will go towards funding construction projects, which fall under four major construction categories: capacity improvement, safety, bridge, and resurfacing; approximately \$477.6 million (16.8%) will go towards public transportation programs and services; approximately \$258.7 million (9.1%) will go towards the purchasing of right-of-way; and the remaining \$39.6 million (1.4%) will be applied to other product, which consists of County Transportation Programs such as the County Incentive Grant Program and the Transportation Alternatives Program.

Strategic Intermodal System (SIS) Projects

Florida's Strategic Intermodal System (SIS) is a transportation system that comprises facilities and services of statewide and regional significance. The SIS includes linkages that provide for smooth and efficient transfers between modes and major facilities. The SIS is intended to integrate all modes of transportation into a single intermodal transportation network. The SIS was established to efficiently serve the mobility needs of Florida's citizens and businesses, as well as visitors, and to position Florida as a worldwide economic leader, with enhanced global competitiveness.

The SIS network of high-priority transportation facilities includes commercial airports, spaceports, deep water seaports, freight rail terminals, passenger rail, intercity bus terminals, rail corridors, waterways and highways. These facilities carry more than 99% of all commercial air passengers, virtually all waterborne freight tonnage, almost all rail freight, 89% of all interregional rail/bus passengers, more than 70% of all truck traffic and 55% of total traffic on the State Transportation System.

The following are major SIS improvement projects in Miami-Dade County:

I-75/SR 826/Palmetto Expressway Express Lanes

This project consists of the implementation of variable tolled express lanes along the SR 826/Palmetto Expressway from SR 968/Flagler Street to NW 154th Street and along I-75 from SR 826/Palmetto Expressway to NW 170th Street in Miami-Dade County. The project is approximately 13 miles in length and will provide continuity to the I-75 Express Lanes, which extends to I-595 in Broward County.

The project is part of the emerging South Florida Express Lanes network. It will improve mobility, relieve congestion, accommodate future growth and development in the region, enhance emergency evacuation, and improve connectivity with SR 826/Palmetto Expressway, I-75, SR 924/Gratigny Parkway, Florida's Turnpike, I-595, and the SR 869/Sawgrass Expressway.

The total construction cost for the Miami-Dade design build project is \$246 million. Construction began in February 2014 and is estimated to be complete by the end of 2017. For information about the construction schedule or related information, visit www.PalmettoExpressLanes.com.

SR 826/Palmetto Expressway Eastbound to SR 9A/I-95 Northbound Ramp Connection

The primary purpose of this project is to provide a direct ramp connection from eastbound SR 826/Palmetto Expressway to northbound I-95. The ramp connection, located within the Golden Glades Interchange, will lead to improved operations via a direct expressway-to-expressway connection between SR 826 and I-95, two of Miami-Dade's major expressways.

Other key features of this project include:

1. The relocation of the NW 12th Avenue on-ramp to I-95 northbound and southbound with an increase in ramp curvature to enhance safety.
2. Provision of Texas U-Turns at NW 12th Avenue and NW 17th Avenue interchanges.
3. Widening of the Turnpike connector to provide two lanes from the Turnpike southbound merging with the SR 836 eastbound to I-95 southbound traffic.
4. Replacement of the SR 826 Connector Bridge and NW 167th Street westbound to I-95 Ramp Bridge to accommodate direct flyover connection ramp and SR 7/US 441 northbound lanes.
5. Provision of signalized dual left turn lanes from SR 826 to northbound Turnpike.

6. Relocation of Turnpike Connector to SR 7/US 441 Off-Ramp to increase distance between signals in order to improve operations along the Turnpike Connector.
7. Widening of I-95 southbound from the interchange to NW 151st Street in order to accommodate the additional lane from the Turnpike Connector.
8. The provision of dual northbound left turn lanes at NW 2nd Avenue and NW 167th Street intersection to improve intersection operations.

SR 997/Krome Avenue Corridor Improvements

SR 997/Krome Avenue is a major north-south SIS corridor that extends from US 1 in Florida City to US 27/SR 25/Okeechobee Road. The Krome Avenue corridor serves a mix of users ranging from commuters, trucks, and farm equipment within the agricultural area. This project will improve safety for all users along the corridor. The existing two-lane undivided roadway will be widened to a four-lane divided section with inside and outside shoulders. Upon completion, there will be two northbound lanes and two southbound lanes.

This corridor has been broken down into several segments for design and construction with notable progress as follows: www.fdotmiamidade.com/krome.

1. Mile Post 10.935 to south of Okeechobee Road/Mile Post 14.032 - Construction and widening to 4 lanes began on April 2016 and is expected to be completed in March 2017.
2. Mile Post 8.151 to Mile Post 10.935 - Construction and widening to 4 lanes began on June 2015 and was completed in December 2016.
3. Mile Post 5.122 to Mile Post 8.151 – Construction and widening to 4 lanes began on June 2015 and was completed in August 2016.
4. Mile Post 2.754 to Mile Post 5.122 - Construction and widening to 4 lanes began on August 2015 and is expected to be completed in March 2017.
5. North of SR 90/SW 8th Street to Mile Post 2.754 –Construction and widening to 4 lanes began on August 2015 and is expected to be completed in March 2017.

6. SR 94/Kendall Drive to SR 90/SW 8th Street - Construction and widening to 4 lanes began on February 2015 and is expected to be completed in November 2017.
7. SW 136th Street to SR 94/Kendall Drive. - Construction and widening to 4 lanes began in September 2016 and is expected to be finished in December 2017.
8. SW 184 St to SW 136 St - This project is currently in the design phase. Construction is scheduled to begin in October 2018.
9. SW 232 St to SW 184 St - This project is currently in the design phase. Construction is scheduled to begin October 2018.
10. SW 296 St to South of SW 232 St - This project is currently in the design phase. Construction is scheduled to begin in August 2019.
11. SW 312 St to South of SW 296 St - This project is currently in the design phase. Construction is scheduled to begin in August 2019.
12. SW 312 St/Campbell Dr from SR 997/Krome Ave to SR 5/US 1 - This project is currently in the design phase. Construction of a roadway widening and reconstruction is scheduled to begin in September 2019.
13. SW 336 St/Davis Pkwy from SR 997/Krome Avenue to US 1 - This project is currently in the design phase. Construction is scheduled to begin September 2019.
14. SR 9/Palm Drive from SR 997/Krome Ave to SR 5/US 1 - This project is currently in the design phase. Construction is scheduled to begin in September 2019.

SR 25/US 27/Okeechobee Road Improvements

A Project Development and Environment (PD&E) study is being conducted for SR 25/US 27/Okeechobee Road from SR 997/Krome Avenue to NW 79th Avenue in order to identify feasible improvements along the corridor. Major improvements are needed to address operational, safety and capacity deficiencies along the corridor at the access points. With these improvements, it is envisioned that, corridor operations and level of service will be improved, throughput along the corridor will be increased and efficient transfers between modes will be provided which is critical to Florida's economy and sustained growth.

Based on findings from the PD&E, five segments have moved forward into the Design Phase. The following corridor improvements on SR 25/Okeechobee Road include:

- West of Krome Avenue to East of NW 117th Avenue - Widening, capacity improvements, milling and resurfacing, as well as including a frontage road on the north side of the said limits.
- East of NW 117th Avenue to East of NW 107th Avenue - Full reconstruction to provide concrete pavement, correct geometric and operational deficiencies, and widening of the existing roadway and bridges for added capacity.
- East of NW 107th Avenue to East of NW 116th Way - Full reconstruction to provide concrete and rigid pavement, widening of bridges at NW 121st Avenue and NW 116th Way over Miami (C-6) Canal, design of two braided ramps under SR 25/Okeechobee Road to connect with NW South River Drive and Frontage Road.
- East of NW 116th Way to East of NW 87th Avenue - Full reconstruction to provide rigid pavement, grade separation of bridges over 87th Avenue, design of left turn lanes flyover bridges from Southbound NW 87th Avenue to Eastbound Okeechobee Road and from Northbound NW 87th Avenue to Westbound Okeechobee Road, a construction of a new bridge at NW 106 Street over the Miami (C-6) Canal, and the realignment of NW 103rd Street and the frontage road within the project limits.
- East of NW 87th Avenue to NW 79th Avenue - Full reconstruction to provide road using rigid pavement, widening of SR 25/Okeechobee Road to four lanes on both approaches, modify the intersection of NW 95th Street and Frontage Road, widen NW 79th Avenue bridge of Miami (C-6) Canal, and provide new access from Frontage Road to Westbound Okeechobee Road.

For information visit: www.fdotmiamidade.com/okeechobeeroadstudy.

I-395 Corridor Improvements

This project involves the rebuilding of the Interstate 395 (I-395) corridor from its terminus at the west of the I-95/Midtown Interchange (I-95/State Road 836/I-395) to its corridor terminus at the West Channel Bridges of US 41/MacArthur Causeway, approximately 1.4 miles. I-395 is a major east-west connector serving Miami Beach and the Port of Miami. Proposed improvements include: (1) Building new elevated ramps (one eastbound and one westbound) that will provide direct linkage between I-95 and I-395. (2) Increasing capacity and improving safety by alleviating existing operation and geometric deficiencies. (3) Creating a signature bridge over Biscayne Blvd. (4) Building vertically higher structures that will improve the visual quality of the bridge and streetscape. (5) Improving the area underneath the expressway by providing pathways and common activity areas. For information about the construction schedule or related information, visit: www.fdotmiamidade.com/design-projects/expressways/sr-836i-395-from-west-of-i-95-to-the-macarthur-cswy-bridge.

Golden Glades Multi-Modal Terminal

Located in northern Miami-Dade County, adjacent to city of Miami Gardens, North Miami Beach, North Miami and the Golden Glades Community. The center will consolidate the existing bus transit services at Golden Glades into a single facility adjacent to the Tri-Rail Station. The new multi-bay bus terminal facility will include upgraded sidewalks, walkways, platforms, bus bays and all improvements related to transit operations, including internal roads, drainage, lighting systems, fencing, internal directional and traffic control signage. The center will feature a multi-story parking garage surface parking lots. Additionally, the center will provide spaces for scooters and motorcycles. Other amenities will include bicycle parking and lockers. The complex will also feature a transit hub, retail space, and a break lounge for bus drivers. For information about the construction schedule or related information, visit: www.fdotmiamidade.com/golden-glades-multimodal-transportation-facility-and-truce-reevaluation.

SR 826/Palmetto Expressway From I-75 to Golden Glades Interchange

Based on the results of the alternatives analysis as well as input received from the public for the SR 826/Palmetto Expressway from I-75 to Golden Glades Interchange project, FDOT identified a Recommended Alternative for the mainline of the east-west corridor of the Palmetto Expressway and for each interchange along the corridor including the Golden Glades Interchange (GGI). The Recommended Alternative improvements includes:

- Reconstruction and widening of the SR 826/Palmetto Expressway mainline to include three 12-foot general purpose lanes in each direction. (See Figure 1-1).
- A single 12-foot auxiliary lane would be added in each direction between interchanges. This is expected to improve traffic safety and operations.

- Two express lanes in each direction. The express lanes would be separated from the general purpose lanes by a 4-foot buffer. At the western and eastern project limits, the express lanes transition from two lanes to one with a connection to the planned SR 826 North-South Express Lane System and a direct connect ramp to I-95 Express at the Golden Glades Interchange.
- Express lane connections. The recommended alternative for the express lanes access points includes one ingress and two egress points in the NB/EB direction and two ingress and one egress points in the WB/SB direction. Access to and from the express lanes would typically be via slip ramps to/from the general purpose lanes. Direct connect ramps will be provided at the GGI (See Figure 1-2).
- Several existing interchanges are proposed to be modified including the Golden Glades Interchange. In addition, interchange modifications are proposed for NW 154th Street, NW 67th Avenue, NW 57th Avenue, NW 47th Avenue, NW 37th Avenue, NW 27th Avenue, NW 17th Avenue, and NW 12th Avenue. With the exception of NW 154th Street, all SR 826/Palmetto Expressway overpass bridges will be replaced and the SR 826/Palmetto Expressway mainline will be raised to satisfy current FHWA standards for vertical clearance over cross streets.
- The project is expected to include a new storm water drainage system to satisfy South Florida Water Management District water quantity and quality requirements.

Resurfacing Projects

The following are major resurfacing projects in Miami-Dade County:

SR 9A/I-95 Pavement Reconstruction

The I-95 Pavement Reconstruction project will reconstruct 3.04 miles of I-95 mainline Concrete Pavement from just north of NW 29th Street to just north of NW 79th Street. In addition, the project will include construction of Emergency Stopping Sites (ESS) or “pull-off” areas in the Express Lanes by creating wider median shoulders at 5 locations between NW 62nd St. and NW 131st St. The pavement for ramps connecting I-95 to local streets and other SIS corridors will be improved. The project also includes traffic railing improvements to four bridges, approach slab replacement for 22 bridges, drainage system repairs and ITS improvements. Construction is scheduled to begin by Spring 2017 and be completed in early 2020.

This I-95 Pavement Reconstruction project will renovate and modernize the pavement structure in the vital I-95 SIS corridor and help capitalize on the opportunities afforded by the opening of the Port of Miami Tunnel to increase the safety and efficiency of freight utilization of the corridor while also improving the service life of the impacted roadway infrastructure. For information about

the construction schedule or related information, visit: <http://www.fdotmiamidade.com/current-projects/expressways/sr-9ai-95-from-nw-29-st-to-nw-131-st>.

Below is a sampling of resurfacing projects included in the 5-year Work Program.

Roadway	Project Area
SR 5/US-1/ South Dixie Hwy	From north of SW 184 Street to south of SW 168 Street
SR 25/Okeechobee Road	From west of SE 7 Avenue to north of NW 36 Street
SR 94/Kendall Drive	From SW 102 Avenue to east of SW 97 Avenue
SR 7/US 441/NW 7 Avenue	From NW 119 Street to south of Biscayne Canal
SR 94/Kendall Drive	From SW 7500 Block/SW 73 Place to US 1/South Dixie Hwy
SR 925/NW 3rd Court & NW 3rd Avenue	From NW 1st Street to NW 8th Street
SR 5/US-1/South Dixie Hwy	From east of SR 9/SW 27 Avenue to SR 9A/I-95

Other Major Corridor Improvements

The following are major corridor improvement projects in Miami-Dade County:

SR 847/NW 47th Avenue From SR 860/NW 183rd Street to Premier Parkway (Broward)

The 2.3 mile segment of SR 847/NW 47th Avenue from north of SR 860/NW 183rd Street/Miami Gardens Drive (Miami-Dade County) to Premier Parkway (Broward County). The preferred alternative from the PD&E phase will reconstruct the existing two-lane rural roadway to provide a four-lane divided urban roadway in order to accommodate projected traffic growth in the area. Design phase has begun and is anticipated to be completed in March 2017. Construction is anticipated to begin in January 2018.

SR 968/SW 1st Street at Miami River Bridge # 870660

The existing SW 1st Street bascule bridge is a low-level bascule (movable) bridge spanning the Miami River and carrying the eastbound lanes of a one-way pair facility that comprises Flagler Street (westbound lanes) and SW 1st Street. The purpose of the project is to replace the existing bascule bridge. The PD&E Study for this project was completed and Location Design Concept Acceptance was granted in December 2013. The project is currently in the Design phase. The construction is anticipated to commence in August 2018. For information about the construction schedule or related information, visit:

www.fdotmiamidade.com/design-projects/south-miami-dade/sr-968sw-1-st-from-sw-6-ave-to-sw-2-ave.

Intelligent Transportation System (ITS) Program

The Florida Department of Transportation's District Six Transportation Systems Management and Operations (TSM&O) Program uses innovative and advanced technologies to manage the state's roadway systems in Miami-Dade and Monroe Counties.

Traffic operators at the District's SunGuide® Transportation Management Center (TMC) monitor traffic flow in real-time, deploy emergency personnel to clear incidents and post traveler information to keep drivers informed.

These activities form the Program's traffic management, incident management and traveler information services that work to enhance the efficiency of our existing systems to reduce congestion and promote safety 24 hours per day, 7 days per week.

The latest annual report shows the Program reduced travel delays by 44% since 2005 and saved drivers approximately \$3.2 billion dollars in travel delay-related costs. It also achieved its highest return on investment to date, with a benefits to cost ratio of \$57.96 for every \$1 invested in the Program. As a result, FDOT District Six remains committed to advancing TSM&O strategies in our community to benefit all drivers.

Bicycle/Pedestrian Corridor Improvements

The bicycle/pedestrian network is a component of the overall transportation system. The Department evaluates bicycle & pedestrian improvements in conjunction with all capacity and resurfacing projects. Bicycle & pedestrian projects are also implemented by local agencies, who oversee construction and management. In addition, some projects are funded through the federally funded Transportation Alternatives Program (TAP) or state funded Shared Use Non-motorized (SUN) Trail Program.

The Florida Department of Transportation (FDOT) makes use of its expertise in efficiently providing transportation projects to develop a statewide system of paved non-motorized trails as a component of the Florida Greenways and Trails System (FGTS), which is planned by the Florida Department of Environmental Protection (FDEP). The Safe Routes to Schools (SRTS) program integrates safety, traffic relief, health, environmental awareness and physical activity and fitness under one program focusing on school zones. The budget for TAP, SRTS projects in the FY 2018 – 2022 Work Program, are \$36.3 million and \$6.3 million dollars respectively.

Below is a snapshot of bicycle/pedestrian projects included in the FY 2018 - 2022 Work Program.

Project Segment	Project Type	Project Area
Town of Cutler Bay	Sidewalk	Manta Drive Roadway Improvement Project
Town of Miami Lakes	Bike Lane/Sidewalk	Sidewalk Improvements
City of Miami	Bike Lane/Sidewalk	South Miami Avenue from SW 10 Street to SW 9 Street
Safe Routes to School Infrastructure	Pedestrian Safety/Improvements	Florida City Elementary and Robert R. Moton Elementary, Bunche Park Elementary, Miami Gardens Elementary, Myrtle Grove K-8 & Twin Lakes Elem., Carrie Meek/Westview, Flagami Elementary, H.O. Sibley K-8 & Shadowlawn Elementary, Arch Creek Elem., E. M. Hartner Elem., Lakeview Elem, N. Miami Elem., Jose de Diego Middle School
SUN Trail	Bike Lane/Sidewalk	Underline Segment A Phase II from SW 13 Street to SW 19 Avenue
City of Hialeah	Bike Lane/Sidewalk	West 4th Ave Sidewalk & Guardrail Improvements
City of Coral Gables	Bike Lane/Sidewalk	Alhambra Circle Bike Lanes
City of Miami Beach	Bike Lane/Sidewalk	North Beach Corridor- Various Bike Path Links, ADA Access, and Sidewalks

Complete Streets Projects

The Florida Department of Transportation's (FDOT) Complete Streets Policy, adopted in September 2014, promotes safety, quality of life, and economic development in Florida. It states that FDOT will routinely plan, design, construct, reconstruct and operate a context-sensitive transportation network that works for all modes of travel.

FDOT developed this Complete Streets Implementation Plan in partnership with the national not-for-profit organization Smart Growth America to guide the Department's efforts to implement the Complete Streets Policy moving forward. The recommendations in this plan, summarized below, address the findings from a series of interactive workshops conducted for FDOT's Complete Streets Implementation Team in the spring and summer of 2015. This plan outlines a five-part implementation framework and process for integrating a Complete Streets approach into FDOT's practices to ensure that future transportation decisions and investments address the needs of all users of the transportation network and respond to community goals and context. This plan also proposes a two-year schedule and process for Complete Streets Implementation, concluding in December 2017. The implementation framework in this plan includes: (1) Revising guidance, standards, manuals, policies, and other documents; (2) updating decision-making processes; (3) modifying approaches for measuring performance; (4) managing internal and external communication and collaboration during implementation; (5) providing ongoing education and training. The following are complete street projects from the Work Program:

SR 907/Alton Road from 43 Street to east of Allison Road

This project is currently in the Design phase and entails a full roadway reconstruction of Alton Road from 43rd Street to east of Allison Road. The project will improve the on-street parking and will add shared bicycle lane pavement markings. Pedestrian ramps and sidewalks will also be upgraded to current standards. There will be roadway drainage, signalization and lighting improvements, signing and pavement markings and a new landscape and irrigation design. This project will enhance safety and drainage throughout the corridor. The project is anticipated to begin construction in April 2020 and will cost approximately \$24 million dollars.

Below is a selection of other complete streets projects included in the 5-year Work Program.

Project Segment	Project Type	Project Area
SR 7/NW 7 Avenue	Resurfacing	From N of NW 79 Street to Little River Drive
SR 924/NW 119 Street	Bike Lane/Sidewalk	From I-95 to West Dixie Highway
SR 7/US 441/NW 7 Avenue	Resurfacing	From NW 119 Street to south of Biscayne Canal
SR 7/US 441/NW 7 Avenue	Resurfacing	From Little River Drive to south of NW 117 St

Public Transportation Projects

Travel options are critical in an area such as Miami-Dade County. The Department works with the Miami-Dade TPO, Miami-Dade Transit (MDT), Miami-Dade Aviation, Port of Miami, and the South Florida Regional Transportation Authority (SFRTA) to implement multiple projects. The following are public transportation projects from the Work Program:

State Transit Block Grant to MDT for Operating Costs

This grant provides operating assistance for MDT's Fixed Route Bus Service. The Metrobus fixed route bus service is run by MDT and operates seven days a week, 24 hours per day. A total of 93 routes comprise MDT's regular bus service structure which are served by a total fleet of 847 buses and two contracted routes with seven buses. Metrobus includes local, feeder, circulator, limited-stop, express, and Bus Rapid Transit (BRT) Arterial Busway services. The FDOT provides 50% State Participation Rate for this program.

NW 27 Avenue Premium Transit Corridor

A PD&E study is being conducted to evaluate the implementation of a premium transit service (BRT, Light Rail Transit, and other appropriate transit technologies) along NW 27th Avenue from NW 215th Street (Countyline Road) to approximately NW 38th Street and from the Miami Intermodal Center (at Miami International Airport) to NW 27th Avenue via SR 112 Expressway. The study focuses on implementation of a premium transit service and infrastructure along SR 9/SR 817/NW 27th Avenue. The study will also include public on-street transit stations/stops as well as public and/or private facilities located adjacent to or off-corridor where potential park-and-ride and/or transit terminals (including the Miami Dade College North Campus) will be considered. The study will consider public and private station/stop facilities, new or upgraded park-and-ride locations, and transit terminals.

Flagler Street Premium Transit Corridor

A PD&E study is being conducted to evaluate the implementation of rapid transit along SR 968/Flagler Street. This study focuses on multimodal street improvements to accommodate rapid transit service along Flagler from SW/NW 107th Avenue to the Government Center with branches along SW 8th Street and NW 12th Street. Rapid Transit modes to be evaluated include Enhanced Bus Service (EBS) Transit in mixed traffic as well as Bus Rapid Transit (BRT) on exclusive or reversible lanes. FDOT met with the community through three Project Corridor Workshops held in November 2016 to discuss and obtain their feedback on the proposed improvements along the corridor. Fifteen alternative concepts were presented and input solicited as to preferences on configuration, service, and amenities.

Based on feedback from the community and analysis from collected data, a set of the three most attractive and potentially viable alternatives have been identified. These alternatives are being evaluated in details for presentation at the Alternatives

Workshops, leading to selection of the recommended alternative. Funding options, including Federal Transit Administration (FTA) will be evaluated.

Kendall Drive Premium Transit Corridor

A PD&E study is being conducted to evaluate implementation of a premium transit service (BRT, Light Rail Transit, and other appropriate transit technologies) primarily along SR 94/SW 88th Street/Kendall Drive between Dadeland North Metrorail Station and SR 997/Krome Avenue, along SR 874 and SR 878 from Kendall Drive to the Dadeland North Metrorail Station, and potentially north along the Homestead Extension Florida's Turnpike from Kendall Drive to FIU (at the proposed Panther Station) and/or to the proposed Dolphin Station (at SR-836). This study focuses on multimodal street improvements to accommodate rapid transit service, as well as walking and bicycle trips, along Kendall Drive. The study will evaluate various options for transit service - mode, station stop locations, signalization for transit, use of exclusive lanes, etc. Kendall Drive will serve as the primary premium transit running way via exclusive arterial transit lines but will also include other roadways and expressways connecting to Kendall Drive for accommodating branched transit routes. The study will also include public on-street transit stations located along various running ways as well as potential park-and-ride and/or transit terminal locations.

A sampling of other public transportation projects from the Work Program includes:

Rail	Aviation
Passenger and Freight Rail Safety Projects	MIA Concourse E Satellite Improvements
Railroad Crossing Surface Rehabilitation Projects	MIA Concourse E Satellite APM
Miami Dade County Quiet Zone around Florida East Coast Railroad	MIA A380 Gates D2
Seaport	Opa-Locka Airport (OPF) Rehabilitation of Flexible Pavement
Improvements to Cruise Terminals B,C,D,E,F,G,H, and J	

Freight Overview

FDOT District Six is home to many diverse communities with unique transportation needs, highlighted with some of the state's leading freight facilities and international trade gateways, including Miami International Airport and PortMiami. Significant investments have been made to compete for new cargo opportunities stemming from the expansion of the Panama Canal, increased use of the Suez Canal, and growing North/South trade. These investments in freight mobility both internationally and in Miami will generate demand for new capacity of regional warehouses, distribution centers, cold treatment facilities, and foreign trade zones, and truck parking facilities.

With an anticipated doubling in cargo activity handled at PortMiami, Port Everglades, and Miami International Airport (MIA), these investments will be critical. In response, it is critical that District 6 and industrial based communities identify and invest in infrastructure improvements to position themselves for economic development and growth in cargo. Key developments and tools should be incorporated such as ITS/technologies, truck parking needs, economic impact analyses, innovative funding programs, and land use and redevelopment opportunities – helping market these industrial based communities as competitive global logistics service center.

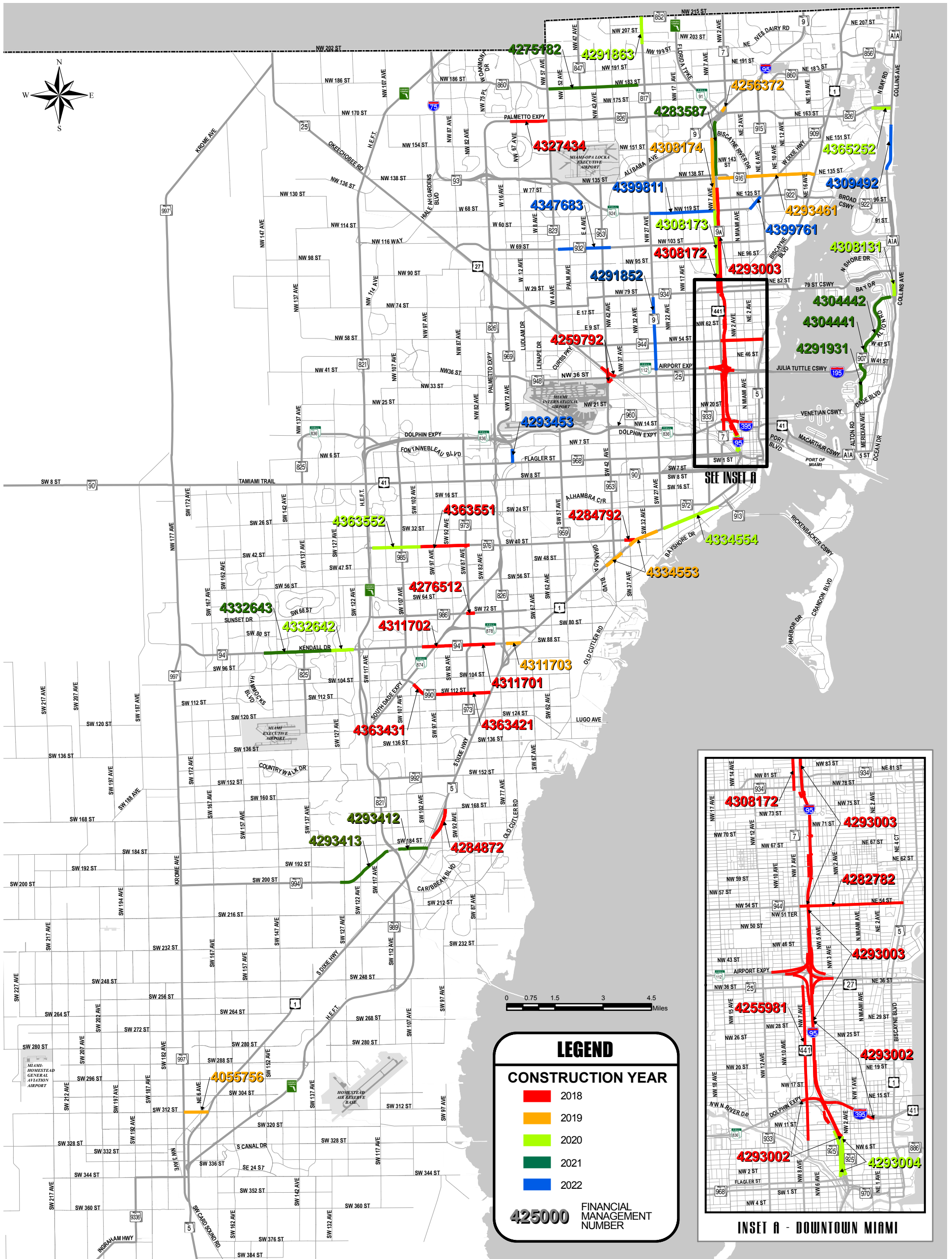
District 6 has identified a strategy to help advance its freight and logistics system focused on partnering with local communities to develop subarea freight plans; these freight focused plans will help identify freight mobility strategies at the project level. The Town of Medley, one of the leading freight hubs in Miami-Dade County and South Florida, was selected to be the first community to go through this process. Medley has long been a leader as an industrial center providing service to PortMiami, Port Everglades, MIA, Florida East Coast (FEC) Railway, and the South Florida business community. With access to SR 826, I-75, Florida's Turnpike, and U.S. 27, and connections with the region's major freight activity centers, Medley is accessible to local, regional, and state markets.

These planning level studies will assess freight accessibility to and from each sub-area and will develop strategies to enhance access and improve freight mobility. The table below lists all the sub-area freight planning efforts currently underway in District 6. The Miami River Freight Improvement Plan is unique amongst the sub-area freight planning efforts as it does not focus on a specific town or city. Instead, this study will develop viable options to improve intermodal freight movement and assess the potential of short sea shipping along the Miami River.

FREIGHT PLANNING EFFORTS	
TOWN OF MEDLEY FREIGHT PLAN	MIAMI RIVER FREIGHT IMPROVEMENT PLAN
OPA-LOCKA FREIGHT IMPLEMENTATION PLAN	DORAL FREIGHT IMPROVEMENT PLAN

2018-2022

TENTATIVE FIVE - YEAR WORK PROGRAM

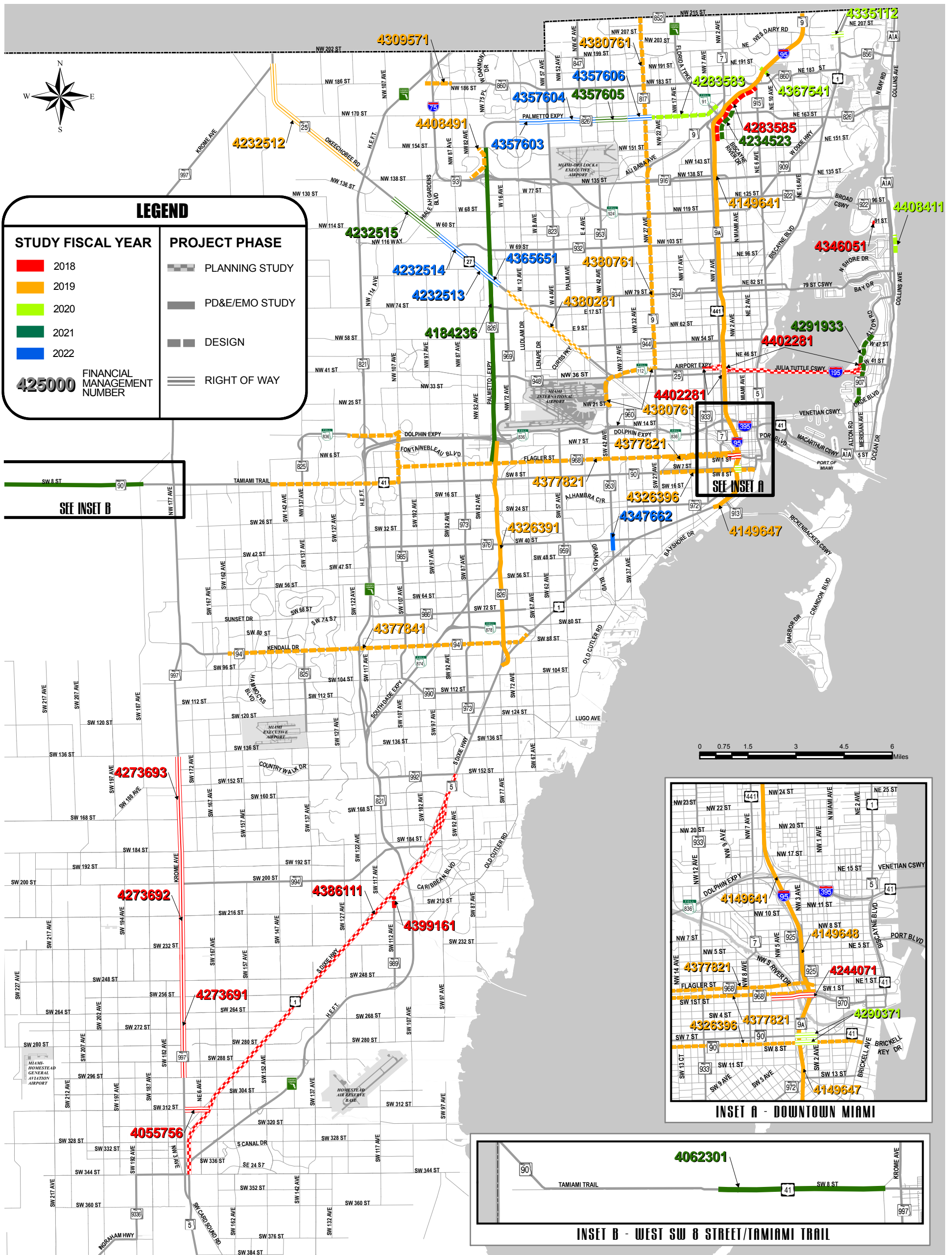


*Resurfacing, Restoration
and Rehabilitation (RRR)
Projects*

MIAMI-DADE
January, 2017

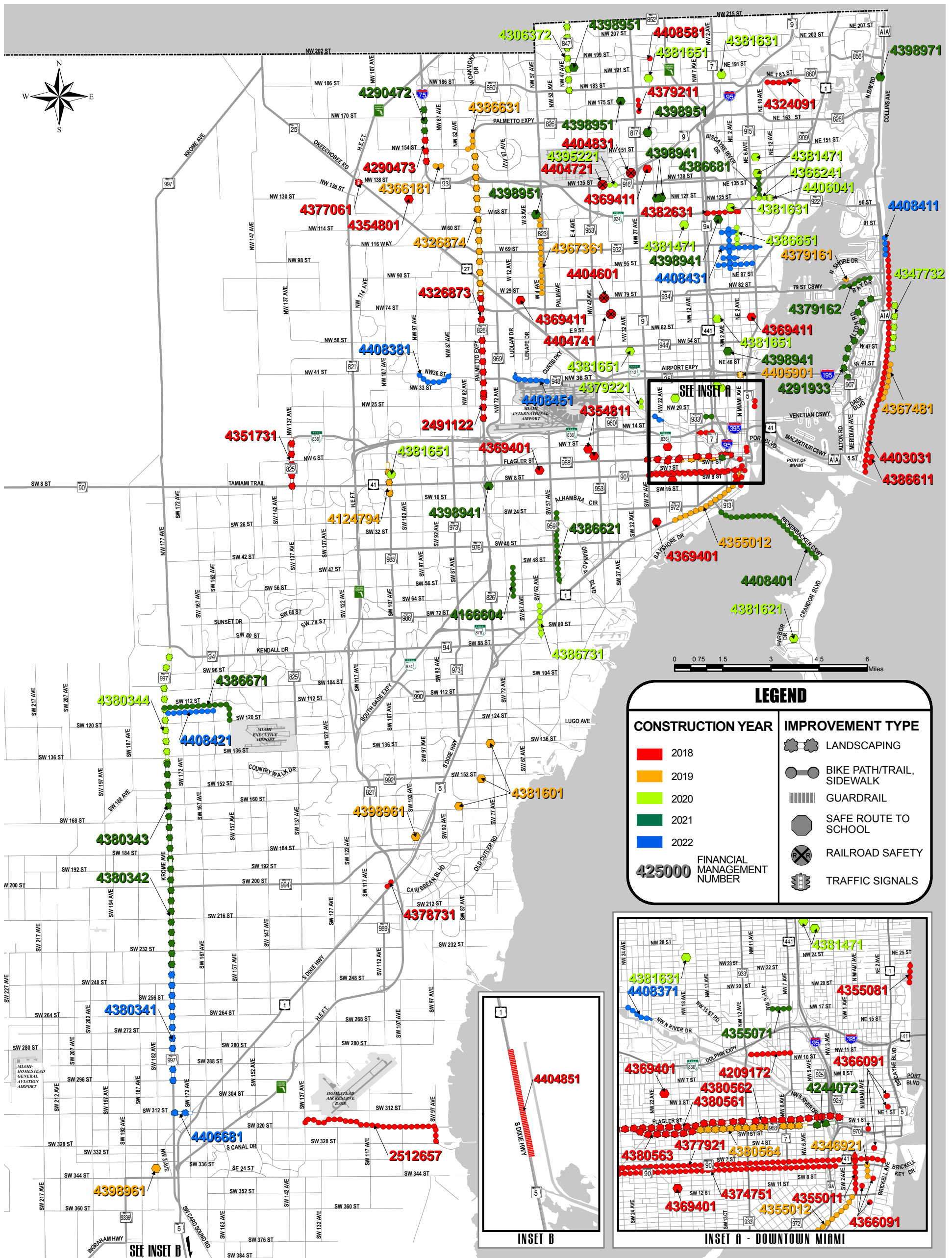
2018-2022

TENTATIVE FIVE - YEAR WORK PROGRAM



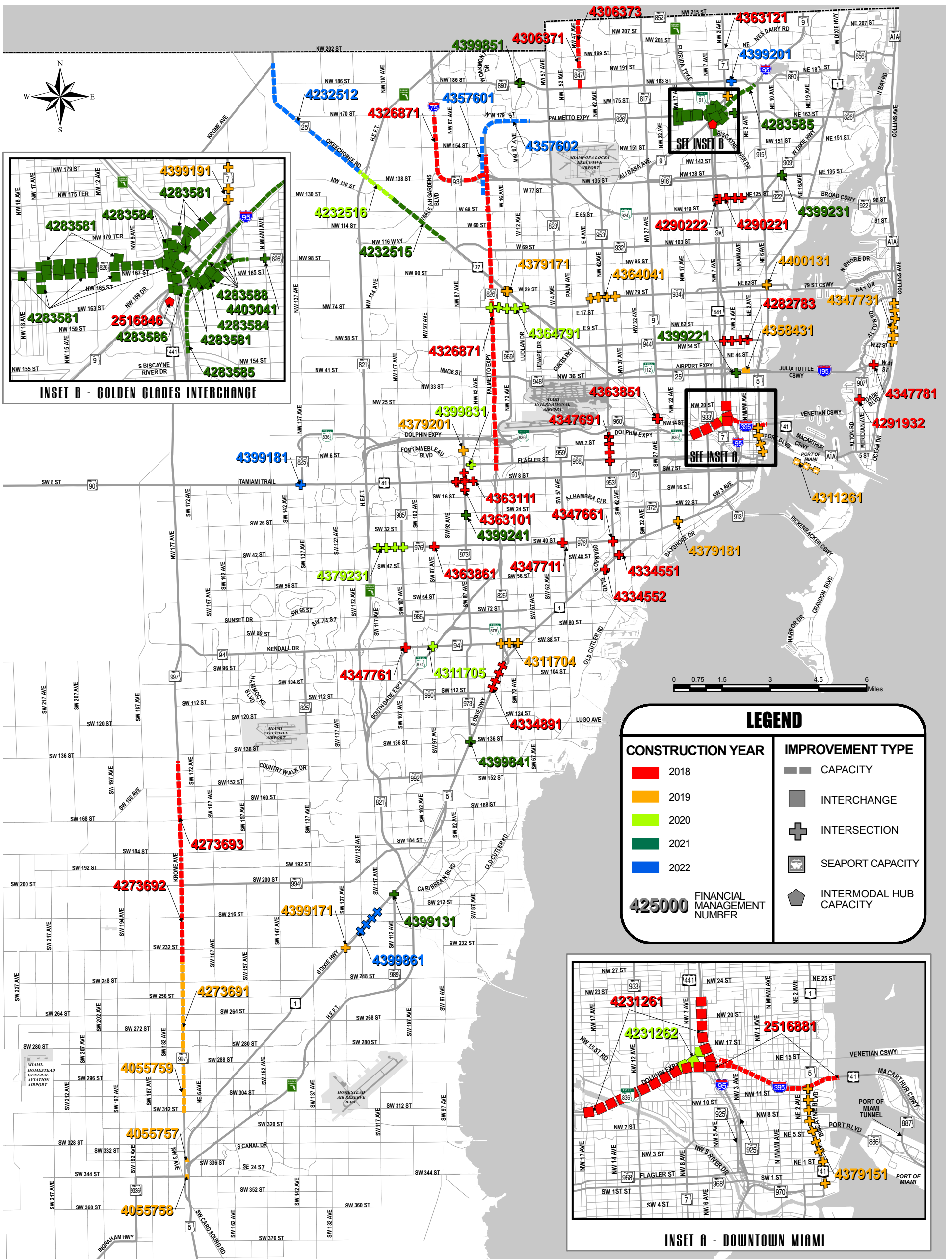
2018-2022

TENTATIVE FIVE - YEAR WORK PROGRAM



2018-2022

TENTATIVE FIVE - YEAR WORK PROGRAM



*Capacity, Interchange,
and Intersections
Projects*

MIAMI-DADE
January, 2017

MIAMI-DADE TRANSPORTATION PLANNING ORGANIZATION
TRANSPORTATION IMPROVEMENT PROGRAM
PRIMARY STATE HIGHWAYS AND INTERMODAL



FLP: AVIATION

TPO Project No: **AP4232902**
LRTP Ref: C-6
County: MIAMI-DADE
Roadway ID:
Lanes Exist:
Lanes Improved:
Lanes Added:
Project Length:
District: 6

Project Description: **MIAMI INT'L AIRPORT CONCOURSE H
INTERNALIZATION**

Type of Work: **AVIATION CAPACITY PROJECT** SIS or Non-SIS: **Yes**

Extra Description:

PHASE :	Funding Source	Proposed Funding (in \$000s)							All Years
		<2018	2017 - 2018	2018 - 2019	2019 - 2020	2020 - 2021	2021 - 2022	>2022	
	DDR	204	0	0	0	0	0	0	204
	DPTO	5,441	1,798	4,001	0	2,500	0	0	13,740
	DS	1,783	0	0	0	0	0	0	1,783
	LF	7,428	1,798	4,001	0	2,500	0	0	15,727
CAPITAL	Total	14,856	3,596	8,002	0	5,000	0	0	31,454

RESPONSIBLE AGENCY: **FDOT**

Item Segment TOTAL ALL Years ALL Phases: **\$31,454**

Item Number: 423290 Item TOTAL ALL Years ALL Phases ALL Segments: **\$40,238**

TPO Project No: **AP4232903**
LRTP Ref: C-6
County: MIAMI-DADE
Roadway ID:
Lanes Exist:
Lanes Improved:
Lanes Added:
Project Length:
District: 6

Project Description: **MIAMI INT'L AIRPORT GATE D1 AND D2 A
380 GATE MODIFICATION**

Type of Work: **AVIATION CAPACITY PROJECT** SIS or Non-SIS: **Yes**

Extra Description:

PHASE :	Funding Source	Proposed Funding (in \$000s)							All Years
		<2018	2017 - 2018	2018 - 2019	2019 - 2020	2020 - 2021	2021 - 2022	>2022	
		2,500	0	0	0	0	0	0	2,500
		2,500	0	0	0	0	0	0	2,500
CAPITAL	Total	5,000	0	0	0	0	0	0	5,000

RESPONSIBLE AGENCY: **FDOT**

Item Segment TOTAL ALL Years ALL Phases: **\$5,000**

Item Number: 423290 Item TOTAL ALL Years ALL Phases ALL Segments: **\$40,238**

MIAMI-DADE TRANSPORTATION PLANNING ORGANIZATION
TRANSPORTATION IMPROVEMENT PROGRAM
PRIMARY STATE HIGHWAYS AND INTERMODAL



FLP: AVIATION

TPO Project No: **AP4232904**
LRTP Ref: C-6
County: MIAMI-DADE
Roadway ID:
Lanes Exist:
Lanes Improved:
Lanes Added:
Project Length:
District: 6

Project Description: **MIAMI INT'L AIRPORT TERMINAL F GATE IMPROVEMENTS F4, F6 & F8**

Type of Work: **AVIATION PRESERVATION PROJECT** SIS or Non-SIS: **Yes**

Extra Description:

		Proposed Funding (in \$000s)							
PHASE :	Funding Source	<2018	2017 - 2018	2018 - 2019	2019 - 2020	2020 - 2021	2021 - 2022	>2022	All Years
		1,892	0	0	0	0	0	0	1,892
		1,892	0	0	0	0	0	0	1,892
CAPITAL	Total	3,784	0	0	0	0	0	0	3,784

RESPONSIBLE AGENCY: **FDOT**

Item Segment TOTAL ALL Years ALL Phases: **\$3,784**

Item Number: **423290** Item TOTAL ALL Years ALL Phases ALL Segments: **\$40,238**

TPO Project No: **AP4277561**
LRTP Ref: C-6
County: MIAMI-DADE
Roadway ID:
Lanes Exist:
Lanes Improved:
Lanes Added:
Project Length:
District: 6

Project Description: **MIAMI HOMESTEAD GENERAL X-51 SECURITY PROJECT**

Type of Work: **AVIATION SECURITY PROJECT** SIS or Non-SIS: **No**

Extra Description:

		Proposed Funding (in \$000s)							
PHASE :	Funding Source	<2018	2017 - 2018	2018 - 2019	2019 - 2020	2020 - 2021	2021 - 2022	>2022	All Years
	DPTO	765	0	459	0	0	0	0	1,224
	LF	153	0	153	0	0	0	0	306
CAPITAL	Total	918	0	612	0	0	0	0	1,530

RESPONSIBLE AGENCY: **FDOT**

Item Segment TOTAL ALL Years ALL Phases: **\$1,530**

Item Number: **427756** Item TOTAL ALL Years ALL Phases ALL Segments: **\$1,530**

MIAMI-DADE TRANSPORTATION PLANNING ORGANIZATION
TRANSPORTATION IMPROVEMENT PROGRAM
PRIMARY STATE HIGHWAYS AND INTERMODAL



FLP: AVIATION

TPO Project No: **AP4292711**
LRTP Ref: C-6
County: MIAMI-DADE
Roadway ID:
Lanes Exist:
Lanes Improved:
Lanes Added:
Project Length:
District: 6

Project Description: **MIAMI INT'L AIRPORT PERIMETER ROAD
WIDENING & REALIGNMENT**

Type of Work: **AVIATION CAPACITY PROJECT** SIS or Non-SIS: **Yes**

Extra Description:

PHASE :	Funding Source	Proposed Funding (in \$000s)							All Years
		<2018	2017 - 2018	2018 - 2019	2019 - 2020	2020 - 2021	2021 - 2022	>2022	
	DPTO	800	0	0	0	0	0	0	800
	GMR	0	5,536	5,000	0	0	0	0	10,536
	LF	800	5,536	5,000	0	0	0	0	11,336
CAPITAL	Total	1,600	11,072	10,000	0	0	0	0	22,672

RESPONSIBLE AGENCY: **FDOT**

Item Segment TOTAL ALL Years ALL Phases: **\$22,672**

Item Number: **429271**

Item TOTAL ALL Years ALL Phases ALL Segments: **\$22,672**

TPO Project No: **AP4292721**
LRTP Ref: C-6
County: MIAMI-DADE
Roadway ID:
Lanes Exist:
Lanes Improved:
Lanes Added:
Project Length:
District: 6

Project Description: **MIAMI INT'L AIRPORT UPGRADE
TERMINAL PLB TO 400 H2**

Type of Work: **AVIATION CAPACITY PROJECT** SIS or Non-SIS: **Yes**

Extra Description:

PHASE :	Funding Source	Proposed Funding (in \$000s)							All Years
		<2018	2017 - 2018	2018 - 2019	2019 - 2020	2020 - 2021	2021 - 2022	>2022	
	DDR	850	0	0	0	0	0	0	850
	DPTO	2,897	900	0	0	0	0	0	3,797
	LF	3,747	900	0	0	0	0	0	4,647
CAPITAL	Total	7,494	1,800	0	0	0	0	0	9,294

RESPONSIBLE AGENCY: **FDOT**

Item Segment TOTAL ALL Years ALL Phases: **\$9,294**

Item Number: **429272**

Item TOTAL ALL Years ALL Phases ALL Segments: **\$9,294**

MIAMI-DADE TRANSPORTATION PLANNING ORGANIZATION
TRANSPORTATION IMPROVEMENT PROGRAM
PRIMARY STATE HIGHWAYS AND INTERMODAL



FLP: AVIATION

TPO Project No: **AP4295311**
LRTP Ref: C-6
County: MIAMI-DADE
Roadway ID:
Lanes Exist:
Lanes Improved:
Lanes Added:
Project Length:
District: 6

Project Description: **MIAMI INT'L AIRPORT TERMINAL ROOF DRAINS, REROOFING AND SCUPPERS**

Type of Work: **AVIATION CAPACITY PROJECT** SIS or Non-SIS: **Yes**

Extra Description:

PHASE :	Funding Source	Proposed Funding (in \$000s)							All Years
		<2018	2017 - 2018	2018 - 2019	2019 - 2020	2020 - 2021	2021 - 2022	>2022	
	DDR	163	0	0	0	0	0	0	163
	DPTO	9,008	0	0	0	1,000	0	0	10,008
	LF	9,171	0	0	0	1,000	0	0	10,171
CAPITAL	Total	18,342	0	0	0	2,000	0	0	20,342

RESPONSIBLE AGENCY: **FDOT**

Item Segment TOTAL ALL Years ALL Phases: **\$20,342**

Item Number: **429531**

Item TOTAL ALL Years ALL Phases ALL Segments: **\$20,342**

TPO Project No: **AP4295332**
LRTP Ref: C-6
County: MIAMI-DADE
Roadway ID:
Lanes Exist:
Lanes Improved:
Lanes Added:
Project Length:
District: 6

Project Description: **MIAMI INT'L AIRPORT TAXIWAY T REHABILITATION**

Type of Work: **AVIATION PRESERVATION PROJECT** SIS or Non-SIS: **Yes**

Extra Description:

PHASE :	Funding Source	Proposed Funding (in \$000s)							All Years
		<2018	2017 - 2018	2018 - 2019	2019 - 2020	2020 - 2021	2021 - 2022	>2022	
	DDR	100	0	0	0	500	0	0	600
	LF	100	0	0	0	500	0	0	600
CAPITAL	Total	200	0	0	0	1,000	0	0	1,200

RESPONSIBLE AGENCY: **Miami-Dade Aviation Department**

Item Segment TOTAL ALL Years ALL Phases: **\$1,200**

Item Number: **429533**

Item TOTAL ALL Years ALL Phases ALL Segments: **\$2,400**

MIAMI-DADE TRANSPORTATION PLANNING ORGANIZATION
TRANSPORTATION IMPROVEMENT PROGRAM
PRIMARY STATE HIGHWAYS AND INTERMODAL



FLP: AVIATION

TPO Project No: **AP4295333**
LRTP Ref: C-6
County: MIAMI-DADE
Roadway ID:
Lanes Exist:
Lanes Improved:
Lanes Added:
Project Length:
District: 6

Project Description: **MIAMI INT'L AIRPORT TAXIWAY S REHABILITATION**

Type of Work: **AVIATION PRESERVATION PROJECT** SIS or Non-SIS: **Yes**

Extra Description:

		Proposed Funding (in \$000s)							
PHASE :	Funding Source	<2018	2017 - 2018	2018 - 2019	2019 - 2020	2020 - 2021	2021 - 2022	>2022	All Years
	DDR	100	0	0	0	500	0	0	600
	LF	100	0	0	0	500	0	0	600
CAPITAL	Total	200	0	0	0	1,000	0	0	1,200

RESPONSIBLE AGENCY: **Miami-Dade Aviation Department**

Item Segment TOTAL ALL Years ALL Phases: **\$1,200**

Item Number: **429533**

Item TOTAL ALL Years ALL Phases ALL Segments: **\$2,400**

TPO Project No: **AP4295342**
LRTP Ref: C-6
County: MIAMI-DADE
Roadway ID:
Lanes Exist:
Lanes Improved:
Lanes Added:
Project Length:
District: 6

Project Description: **MIAMI INT'L AIRPORT E AND F TAXIWAY AND APRON REHAB**

Type of Work: **AVIATION PRESERVATION PROJECT** SIS or Non-SIS: **Yes**

Extra Description:

		Proposed Funding (in \$000s)							
PHASE :	Funding Source	<2018	2017 - 2018	2018 - 2019	2019 - 2020	2020 - 2021	2021 - 2022	>2022	All Years
	DDR	0	0	0	25	0	0	0	25
	LF	0	0	0	25	0	0	0	25
CAPITAL	Total	0	0	0	50	0	0	0	50

RESPONSIBLE AGENCY: **Miami-Dade Aviation Department**

Item Segment TOTAL ALL Years ALL Phases: **\$50**

Item Number: **429534**

Item TOTAL ALL Years ALL Phases ALL Segments: **\$50**

MIAMI-DADE TRANSPORTATION PLANNING ORGANIZATION
TRANSPORTATION IMPROVEMENT PROGRAM
PRIMARY STATE HIGHWAYS AND INTERMODAL



FLP: AVIATION

TPO Project No: **AP4312292**
LRTP Ref:
County: MIAMI-DADE
Roadway ID:
Lanes Exist:
Lanes Improved:
Lanes Added:
Project Length:
District: 6

Project Description: **MIAMI INT'L AIRPORT CENTRAL BASE
PAVEMENT REHABILITATION**

Type of Work: **AVIATION PRESERVATION PROJECT** SIS or Non-SIS: **Yes**

Extra Description:

PHASE :	Funding Source	Proposed Funding (in \$000s)							All Years
		<2018	2017 - 2018	2018 - 2019	2019 - 2020	2020 - 2021	2021 - 2022	>2022	
	DDR	800	0	0	5,183	0	0	0	5,983
	DPTO	875	0	0	1,317	2,500	0	0	4,692
	LF	1,675	0	0	6,500	2,500	0	0	10,675
CAPITAL	Total	3,350	0	0	13,000	5,000	0	0	21,350

RESPONSIBLE AGENCY: **FDOT**

Item Segment **TOTAL ALL Years ALL Phases:** **\$21,350**

Item Number: **431229**

Item **TOTAL ALL Years ALL Phases ALL Segments:** **\$21,350**

TPO Project No: **AP4353791**
LRTP Ref: C-6
County: MIAMI-DADE
Roadway ID:
Lanes Exist:
Lanes Improved:
Lanes Added:
Project Length:
District: 6

Project Description: **MIAMI EXECUTIVE AIRPORT TAXIWAY
REHABILITATION**

Type of Work: **AVIATION REVENUE/OPERATIONAL** SIS or Non-SIS: **Yes**

Extra Description:

PHASE :	Funding Source	Proposed Funding (in \$000s)							All Years
		<2018	2017 - 2018	2018 - 2019	2019 - 2020	2020 - 2021	2021 - 2022	>2022	
	DPTO	0	0	1,001	0	0	0	0	1,001
	LF	0	0	1,001	0	0	0	0	1,001
CAPITAL	Total	0	0	2,002	0	0	0	0	2,002

RESPONSIBLE AGENCY: **FDOT**

Item Segment **TOTAL ALL Years ALL Phases:** **\$2,002**

Item Number: **435379**

Item **TOTAL ALL Years ALL Phases ALL Segments:** **\$2,002**

MIAMI-DADE TRANSPORTATION PLANNING ORGANIZATION
TRANSPORTATION IMPROVEMENT PROGRAM
PRIMARY STATE HIGHWAYS AND INTERMODAL



FLP: AVIATION

TPO Project No: **AP4366931**
LRTP Ref:
County: MIAMI-DADE
Roadway ID:
Lanes Exist:
Lanes Improved:
Lanes Added:
Project Length:
District: 6

Project Description: **MIAMI INT'L AIRPORT TERMINAL
HARDSTAND & GSE FACILITY**

Type of Work: **AVIATION SECURITY PROJECT**

SIS or Non-SIS: **Yes**

Extra Description:

PHASE :	Funding Source	Proposed Funding (in \$000s)							All Years
		<2018	2017 - 2018	2018 - 2019	2019 - 2020	2020 - 2021	2021 - 2022	>2022	
	DDR	750	0	0	0	0	0	0	750
	DPTO	80	0	0	5,500	2,500	0	0	8,080
	GMR	0	0	0	0	3,000	5,500	0	8,500
	LF	830	0	0	5,500	5,500	5,500	0	17,330
CAPITAL	Total	1,660	0	0	11,000	11,000	11,000	0	34,660

RESPONSIBLE AGENCY: **FDOT**

Item Segment TOTAL ALL Years ALL Phases: **\$34,660**

Item Number: **436693**

Item TOTAL ALL Years ALL Phases ALL Segments: **\$34,660**

TPO Project No: **AP4366941**
LRTP Ref:
County: MIAMI-DADE
Roadway ID:
Lanes Exist:
Lanes Improved:
Lanes Added:
Project Length:
District: 6

Project Description: **MIAMI INT'L AIRPORT TAXI LOT
REPLACEMENT**

Type of Work: **AVIATION REVENUE/OPERATIONAL**

SIS or Non-SIS: **Yes**

Extra Description:

PHASE :	Funding Source	Proposed Funding (in \$000s)							All Years
		<2018	2017 - 2018	2018 - 2019	2019 - 2020	2020 - 2021	2021 - 2022	>2022	
	DPTO	901	0	0	161	500	0	0	1,562
	LF	901	0	0	161	500	0	0	1,562
CAPITAL	Total	1,802	0	0	322	1,000	0	0	3,124

RESPONSIBLE AGENCY: **FDOT**

Item Segment TOTAL ALL Years ALL Phases: **\$3,124**

Item Number: **436694**

Item TOTAL ALL Years ALL Phases ALL Segments: **\$3,124**

MIAMI-DADE TRANSPORTATION PLANNING ORGANIZATION
TRANSPORTATION IMPROVEMENT PROGRAM
PRIMARY STATE HIGHWAYS AND INTERMODAL



FLP: AVIATION

TPO Project No: **AP4367741**
LRTP Ref: C-6
County: MIAMI-DADE
Roadway ID:
Lanes Exist:
Lanes Improved:
Lanes Added:
Project Length:
District: 6

Project Description: **MIAMI OPA LOCKA EXECUTIVE AIRPORT
INTERNAL PERIMETER ROAD SYSTEM**

Type of Work: **AVIATION CAPACITY PROJECT** SIS or Non-SIS: **No**

Extra Description:

PHASE :	Funding Source	Proposed Funding (in \$000s)							All Years
		<2018	2017 - 2018	2018 - 2019	2019 - 2020	2020 - 2021	2021 - 2022	>2022	
	DDR	0	0	0	2,000	0	0	0	2,000
	LF	0	0	0	400	0	0	0	400
CAPITAL	Total	0	0	0	2,400	0	0	0	2,400

RESPONSIBLE AGENCY: **FDOT**

Item Segment TOTAL ALL Years ALL Phases: **\$2,400**

Item Number: **436774** Item TOTAL ALL Years ALL Phases ALL Segments: **\$2,400**

TPO Project No: **AP4367761**
LRTP Ref: C-6
County: MIAMI-DADE
Roadway ID:
Lanes Exist:
Lanes Improved:
Lanes Added:
Project Length:
District: 6

Project Description: **MIAMI INT'L AIRPORT NEW CENTRAL
TERMINAL H THRU F**

Type of Work: **AVIATION SECURITY PROJECT** SIS or Non-SIS: **Yes**

Extra Description:

PHASE :	Funding Source	Proposed Funding (in \$000s)							All Years
		<2018	2017 - 2018	2018 - 2019	2019 - 2020	2020 - 2021	2021 - 2022	>2022	
	DDR	0	0	0	1,000	0	0	0	1,000
	LF	0	0	0	1,000	0	0	0	1,000
CAPITAL	Total	0	0	0	2,000	0	0	0	2,000

RESPONSIBLE AGENCY: **Miami-Dade Aviation Department**

Item Segment TOTAL ALL Years ALL Phases: **\$2,000**

Item Number: **436776** Item TOTAL ALL Years ALL Phases ALL Segments: **\$2,000**

MIAMI-DADE TRANSPORTATION PLANNING ORGANIZATION
TRANSPORTATION IMPROVEMENT PROGRAM
PRIMARY STATE HIGHWAYS AND INTERMODAL



FLP: AVIATION

TPO Project No: **AP4367781**
LRTP Ref: C-6
County: MIAMI-DADE
Roadway ID:
Lanes Exist:
Lanes Improved:
Lanes Added:
Project Length:
District: 6

Project Description: **MIAMI EXECUTIVE AIRPORT INTERNAL PERIMETER ROAD SYSTEM**

Type of Work: **AVIATION CAPACITY PROJECT** SIS or Non-SIS: **Yes**

Extra Description:

PHASE :		Proposed Funding (in \$000s)							
		Funding Source	<2018	2017 - 2018	2018 - 2019	2019 - 2020	2020 - 2021	2021 - 2022	>2022
	DDR	0	0	0	2,000	0	0	0	2,000
	LF	0	0	0	400	0	0	0	400
CAPITAL	Total	0	0	0	2,400	0	0	0	2,400

RESPONSIBLE AGENCY: **FDOT**

Item Segment TOTAL ALL Years ALL Phases: **\$2,400**

Item Number: **436778** Item TOTAL ALL Years ALL Phases ALL Segments: **\$2,400**

TPO Project No: **AP4367791**
LRTP Ref: C-6
County: MIAMI-DADE
Roadway ID:
Lanes Exist:
Lanes Improved:
Lanes Added:
Project Length:
District: 6

Project Description: **MIAMI INT'L AIRPORT CONCOURSE F APRON AND UTILITIES**

Type of Work: **AVIATION PRESERVATION PROJECT** SIS or Non-SIS: **Yes**

Extra Description:

PHASE :		Proposed Funding (in \$000s)							
		Funding Source	<2018	2017 - 2018	2018 - 2019	2019 - 2020	2020 - 2021	2021 - 2022	>2022
	DPTO	0	0	0	1,000	0	0	0	1,000
	LF	0	0	0	1,000	0	0	0	1,000
CAPITAL	Total	0	0	0	2,000	0	0	0	2,000

RESPONSIBLE AGENCY: **Miami-Dade Aviation Department**

Item Segment TOTAL ALL Years ALL Phases: **\$2,000**

Item Number: **436779** Item TOTAL ALL Years ALL Phases ALL Segments: **\$2,000**

MIAMI-DADE TRANSPORTATION PLANNING ORGANIZATION
TRANSPORTATION IMPROVEMENT PROGRAM
PRIMARY STATE HIGHWAYS AND INTERMODAL



FLP: AVIATION

TPO Project No: **AP4367861**
LRTP Ref: C-6
County: MIAMI-DADE
Roadway ID:
Lanes Exist:
Lanes Improved:
Lanes Added:
Project Length:
District: 6

Project Description: **MIAMI INT'L AIRPORT CONCOURSE H
APRON & UTILITIES**

Type of Work: **AVIATION PRESERVATION PROJECT** SIS or Non-SIS: **Yes**

Extra Description:

		Proposed Funding (in \$000s)							
PHASE :	Funding Source	<2018	2017 - 2018	2018 - 2019	2019 - 2020	2020 - 2021	2021 - 2022	>2022	All Years
	DPTO	0	0	0	1,000	0	0	0	1,000
	LF	0	0	0	1,000	0	0	0	1,000
CAPITAL	Total	0	0	0	2,000	0	0	0	2,000

RESPONSIBLE AGENCY: **Miami-Dade Aviation Department**

Item Segment TOTAL ALL Years ALL Phases: **\$2,000**

Item Number: **436786**

Item TOTAL ALL Years ALL Phases ALL Segments: **\$4,000**

TPO Project No: **AP4367862**
LRTP Ref:
County: MIAMI-DADE
Roadway ID:
Lanes Exist:
Lanes Improved:
Lanes Added:
Project Length:
District: 6

Project Description: **MIAMI INT'L AIRPORT EXISTING
CONCOURSE G APRON AND UTILITIES**

Type of Work: **AVIATION PRESERVATION PROJECT** SIS or Non-SIS: **Yes**

Extra Description:

		Proposed Funding (in \$000s)							
PHASE :	Funding Source	<2018	2017 - 2018	2018 - 2019	2019 - 2020	2020 - 2021	2021 - 2022	>2022	All Years
	DPTO	0	0	0	1,000	0	0	0	1,000
	LF	0	0	0	1,000	0	0	0	1,000
CAPITAL	Total	0	0	0	2,000	0	0	0	2,000

RESPONSIBLE AGENCY: **Miami-Dade Aviation Department**

Item Segment TOTAL ALL Years ALL Phases: **\$2,000**

Item Number: **436786**

Item TOTAL ALL Years ALL Phases ALL Segments: **\$4,000**

MIAMI-DADE TRANSPORTATION PLANNING ORGANIZATION
TRANSPORTATION IMPROVEMENT PROGRAM
PRIMARY STATE HIGHWAYS AND INTERMODAL



FLP: AVIATION

TPO Project No: **AP4386161**
LRTP Ref:
County: MIAMI-DADE
Roadway ID:
Lanes Exist:
Lanes Improved:
Lanes Added:
Project Length:
District: 6

Project Description: **MIAMI INT'L AIRPORT CONCOURSE D TO E FACADE**

Type of Work: **AVIATION PRESERVATION PROJECT** SIS or Non-SIS: **Yes**

Extra Description:

PHASE :	Funding Source	Proposed Funding (in \$000s)							All Years
		<2018	2017 - 2018	2018 - 2019	2019 - 2020	2020 - 2021	2021 - 2022	>2022	
	DDR	0	0	975	0	0	0	0	975
	DPTO	0	0	0	0	2,750	0	0	2,750
	LF	0	0	975	0	2,750	0	0	3,725
CAPITAL	Total	0	0	1,950	0	5,500	0	0	7,450

RESPONSIBLE AGENCY: **Miami-Dade Aviation Department**

Item Segment TOTAL ALL Years ALL Phases: **\$7,450**

Item Number: 438616

Item TOTAL ALL Years ALL Phases ALL Segments: **\$7,450**

TPO Project No: **AP4386181**
LRTP Ref:
County: MIAMI-DADE
Roadway ID:
Lanes Exist:
Lanes Improved:
Lanes Added:
Project Length:
District: 6

Project Description: **MIAMI INT'L AIRPORT TERMINAL E THRU F CONNECTOR**

Type of Work: **AVIATION PRESERVATION PROJECT** SIS or Non-SIS: **Yes**

Extra Description:

PHASE :	Funding Source	Proposed Funding (in \$000s)							All Years
		<2018	2017 - 2018	2018 - 2019	2019 - 2020	2020 - 2021	2021 - 2022	>2022	
	DPTO	0	0	7,540	0	0	0	0	7,540
	GMR	0	1,000	0	0	0	0	0	1,000
	LF	0	1,000	7,540	0	0	0	0	8,540
CAPITAL	Total	0	2,000	15,080	0	0	0	0	17,080

RESPONSIBLE AGENCY: **FDOT**

Item Segment TOTAL ALL Years ALL Phases: **\$17,080**

Item Number: 438618

Item TOTAL ALL Years ALL Phases ALL Segments: **\$17,080**

MIAMI-DADE TRANSPORTATION PLANNING ORGANIZATION
TRANSPORTATION IMPROVEMENT PROGRAM
PRIMARY STATE HIGHWAYS AND INTERMODAL



FLP: AVIATION

TPO Project No: **AP4386191**
LRTP Ref: C-6
County: MIAMI-DADE
Roadway ID:
Lanes Exist:
Lanes Improved:
Lanes Added:
Project Length:
District: 6

Project Description: **MIAMI INT'L AIRPORT CONCOURSE E TO H TICKET COUNTER IMPROVEMENTS**

Type of Work: **AVIATION PRESERVATION PROJECT** SIS or Non-SIS: **Yes**

Extra Description:

PHASE :	Funding Source	Proposed Funding (in \$000s)							All Years
		<2018	2017 - 2018	2018 - 2019	2019 - 2020	2020 - 2021	2021 - 2022	>2022	
	DPTO	0	0	5,000	0	0	0	0	5,000
	LF	0	0	5,000	0	0	0	0	5,000
CAPITAL	Total	0	0	10,000	0	0	0	0	10,000

RESPONSIBLE AGENCY: **FDOT**

Item Segment TOTAL ALL Years ALL Phases: **\$10,000**

Item Number: **438619** Item TOTAL ALL Years ALL Phases ALL Segments: **\$10,000**

TPO Project No: **AP4388061**
LRTP Ref:
County: MIAMI-DADE
Roadway ID:
Lanes Exist:
Lanes Improved:
Lanes Added:
Project Length:
District: 6

Project Description: **MIAMI OPA LOCKA EXECUTIVE AIRPORT BLAST FENCE**

Type of Work: **AVIATION CAPACITY PROJECT** SIS or Non-SIS: **No**

Extra Description:

PHASE :	Funding Source	Proposed Funding (in \$000s)							All Years
		<2018	2017 - 2018	2018 - 2019	2019 - 2020	2020 - 2021	2021 - 2022	>2022	
	DDR	0	0	0	0	210	0	0	210
	LF	0	0	0	0	42	0	0	42
CAPITAL	Total	0	0	0	0	252	0	0	252

RESPONSIBLE AGENCY: **FDOT**

Item Segment TOTAL ALL Years ALL Phases: **\$252**

Item Number: **438806** Item TOTAL ALL Years ALL Phases ALL Segments: **\$252**

MIAMI-DADE TRANSPORTATION PLANNING ORGANIZATION
TRANSPORTATION IMPROVEMENT PROGRAM
PRIMARY STATE HIGHWAYS AND INTERMODAL



FLP: AVIATION

TPO Project No: **AP4388071**
LRTP Ref:
County: MIAMI-DADE
Roadway ID:
Lanes Exist:
Lanes Improved:
Lanes Added:
Project Length:
District: 6

Project Description: **MIAMI OPA LOCKA EXECUTIVE APT US
CUSTOMS & BORDER PATROL FIS
FACILITY**

Type of Work: **AVIATION CAPACITY PROJECT** SIS or Non-SIS: **No**

Extra Description:

PHASE :	Funding Source	Proposed Funding (in \$000s)							All Years
		<2018	2017 - 2018	2018 - 2019	2019 - 2020	2020 - 2021	2021 - 2022	>2022	
	DPTO	0	0	0	0	500	0	0	500
	LF	0	0	0	0	100	0	0	100
CAPITAL	Total	0	0	0	0	600	0	0	600

RESPONSIBLE AGENCY: **FDOT**

Item Segment TOTAL ALL Years ALL Phases: **\$600**

Item Number: **438807** Item TOTAL ALL Years ALL Phases ALL Segments: **\$600**

TPO Project No: **AP4388081**
LRTP Ref:
County: MIAMI-DADE
Roadway ID:
Lanes Exist:
Lanes Improved:
Lanes Added:
Project Length:
District: 6

Project Description: **MIAMI OPA LOCKA EXECUTIVE APT
UPGRADE 9R / 27L TO NON-PRECISION
RUNWAY**

Type of Work: **AVIATION SAFETY PROJECT** SIS or Non-SIS: **No**

Extra Description:

PHASE :	Funding Source	Proposed Funding (in \$000s)							All Years
		<2018	2017 - 2018	2018 - 2019	2019 - 2020	2020 - 2021	2021 - 2022	>2022	
	DPTO	0	0	0	0	300	0	0	300
	LF	0	0	0	0	60	0	0	60
CAPITAL	Total	0	0	0	0	360	0	0	360

RESPONSIBLE AGENCY: **FDOT**

Item Segment TOTAL ALL Years ALL Phases: **\$360**

Item Number: **438808** Item TOTAL ALL Years ALL Phases ALL Segments: **\$360**

MIAMI-DADE TRANSPORTATION PLANNING ORGANIZATION
TRANSPORTATION IMPROVEMENT PROGRAM
PRIMARY STATE HIGHWAYS AND INTERMODAL



FLP: AVIATION

TPO Project No: **AP4388091**
LRTP Ref:
County: MIAMI-DADE
Roadway ID:
Lanes Exist:
Lanes Improved:
Lanes Added:
Project Length:
District: 6

Project Description: **MIAMI OPA LOCKA EXECUTIVE APT NEW
PARALLEL TAXIWAY**

Type of Work: **AVIATION SAFETY PROJECT**

SIS or Non-SIS: **No**

Extra Description:

		Proposed Funding (in \$000s)							
PHASE :	Funding Source	<2018	2017 - 2018	2018 - 2019	2019 - 2020	2020 - 2021	2021 - 2022	>2022	All Years
	DPTO	0	0	0	0	700	0	0	700
	LF	0	0	0	0	140	0	0	140
CAPITAL	Total	0	0	0	0	840	0	0	840

RESPONSIBLE AGENCY: **FDOT**

Item Segment TOTAL ALL Years ALL Phases: **\$840**

Item Number: **438809**

Item TOTAL ALL Years ALL Phases ALL Segments: **\$840**

TPO Project No: **AP4388101**
LRTP Ref:
County: MIAMI-DADE
Roadway ID:
Lanes Exist:
Lanes Improved:
Lanes Added:
Project Length:
District: 6

Project Description: **MIAMI HOMESTEAD GENERAL X51
WIDEN BLDG 6 PARKING LOT -
ROADWAY ACCESS**

Type of Work: **AVIATION CAPACITY PROJECT**

SIS or Non-SIS: **No**

Extra Description:

		Proposed Funding (in \$000s)							
PHASE :	Funding Source	<2018	2017 - 2018	2018 - 2019	2019 - 2020	2020 - 2021	2021 - 2022	>2022	All Years
	DPTO	0	0	0	0	750	0	0	750
	LF	0	0	0	0	150	0	0	150
CAPITAL	Total	0	0	0	0	900	0	0	900

RESPONSIBLE AGENCY: **FDOT**

Item Segment TOTAL ALL Years ALL Phases: **\$900**

Item Number: **438810**

Item TOTAL ALL Years ALL Phases ALL Segments: **\$900**

MIAMI-DADE TRANSPORTATION PLANNING ORGANIZATION
TRANSPORTATION IMPROVEMENT PROGRAM
PRIMARY STATE HIGHWAYS AND INTERMODAL



FLP: AVIATION

TPO Project No: **AP4388111**
LRTP Ref:
County: **MIAMI-DADE**
Roadway ID:
Lanes Exist:
Lanes Improved:
Lanes Added:
Project Length:
District: **6**

Project Description: **MIAMI HOMESTEAD GENERAL X51 PAVE
SW 280TH STREET**

Type of Work: **AVIATION REVENUE/OPERATIONAL** SIS or Non-SIS: **No**

Extra Description:

		Proposed Funding (in \$000s)							
PHASE :	Funding Source	<2018	2017 - 2018	2018 - 2019	2019 - 2020	2020 - 2021	2021 - 2022	>2022	All Years
	DPTO	0	0	0	0	150	0	0	150
	LF	0	0	0	0	30	0	0	30
CAPITAL	Total	0	0	0	0	180	0	0	180

RESPONSIBLE AGENCY: **FDOT**

Item Segment TOTAL ALL Years ALL Phases: **\$180**

Item Number: **438811** Item TOTAL ALL Years ALL Phases ALL Segments: **\$180**

TPO Project No: **AP4388121**
LRTP Ref:
County: **MIAMI-DADE**
Roadway ID:
Lanes Exist:
Lanes Improved:
Lanes Added:
Project Length:
District: **6**

Project Description: **MIAMI EXECUTIVE AIRPORT FIRE
STATION ADDITION**

Type of Work: **AVIATION SAFETY PROJECT** SIS or Non-SIS: **Yes**

Extra Description:

		Proposed Funding (in \$000s)							
PHASE :	Funding Source	<2018	2017 - 2018	2018 - 2019	2019 - 2020	2020 - 2021	2021 - 2022	>2022	All Years
	DPTO	0	0	0	0	150	0	0	150
	LF	0	0	0	0	30	0	0	30
CAPITAL	Total	0	0	0	0	180	0	0	180

RESPONSIBLE AGENCY: **FDOT**

Item Segment TOTAL ALL Years ALL Phases: **\$180**

Item Number: **438812** Item TOTAL ALL Years ALL Phases ALL Segments: **\$180**

MIAMI-DADE TRANSPORTATION PLANNING ORGANIZATION
TRANSPORTATION IMPROVEMENT PROGRAM
PRIMARY STATE HIGHWAYS AND INTERMODAL



FLP: AVIATION

TPO Project No: **AP4388131**
LRTP Ref:
County: MIAMI-DADE
Roadway ID:
Lanes Exist:
Lanes Improved:
Lanes Added:
Project Length:
District: 6

Project Description: **MIAMI INT'L APT NW BLDG 871
THROUGH 896 APRON & DRAINAGE
IMPROVEMENTS**

Type of Work: **AVIATION PRESERVATION PROJECT** SIS or Non-SIS: **Yes**

Extra Description:

		Proposed Funding (in \$000s)							
PHASE :	Funding Source	<2018	2017 - 2018	2018 - 2019	2019 - 2020	2020 - 2021	2021 - 2022	>2022	All Years
	DDR	0	0	0	0	500	0	0	500
	LF	0	0	0	0	500	0	0	500
CAPITAL	Total	0	0	0	0	1,000	0	0	1,000

RESPONSIBLE AGENCY: **FDOT**

Item Segment TOTAL ALL Years ALL Phases: **\$1,000**

Item Number: 438813 Item TOTAL ALL Years ALL Phases ALL Segments: **\$1,000**

TPO Project No: **AP4388141**
LRTP Ref:
County: MIAMI-DADE
Roadway ID:
Lanes Exist:
Lanes Improved:
Lanes Added:
Project Length:
District: 6

Project Description: **MIAMI INT'L AIRPORT SATELLITE E
PAVEMENT REHABILITATION**

Type of Work: **AVIATION PRESERVATION PROJECT** SIS or Non-SIS: **Yes**

Extra Description:

		Proposed Funding (in \$000s)							
PHASE :	Funding Source	<2018	2017 - 2018	2018 - 2019	2019 - 2020	2020 - 2021	2021 - 2022	>2022	All Years
	DPTO	0	0	0	0	1,000	0	0	1,000
	LF	0	0	0	0	1,000	0	0	1,000
CAPITAL	Total	0	0	0	0	2,000	0	0	2,000

RESPONSIBLE AGENCY: **Miami-Dade Aviation Department**

Item Segment TOTAL ALL Years ALL Phases: **\$2,000**

Item Number: 438814 Item TOTAL ALL Years ALL Phases ALL Segments: **\$2,000**

MIAMI-DADE TRANSPORTATION PLANNING ORGANIZATION
TRANSPORTATION IMPROVEMENT PROGRAM
PRIMARY STATE HIGHWAYS AND INTERMODAL



FLP: AVIATION

TPO Project No: **AP4388151**
LRTP Ref:
County: MIAMI-DADE
Roadway ID:
Lanes Exist:
Lanes Improved:
Lanes Added:
Project Length:
District: 6

Project Description: **MIAMI INT'L AIRPORT RELAMPING
AIRFIELD LIGHTS WITH LED**

Type of Work: **AVIATION CAPACITY PROJECT** SIS or Non-SIS: **Yes**

Extra Description:

		Proposed Funding (in \$000s)							
PHASE :	Funding Source	<2018	2017 - 2018	2018 - 2019	2019 - 2020	2020 - 2021	2021 - 2022	>2022	All Years
	DPTO	0	0	0	0	500	0	0	500
	LF	0	0	0	0	500	0	0	500
CAPITAL	Total	0	0	0	0	1,000	0	0	1,000

RESPONSIBLE AGENCY: **Miami-Dade Aviation Department**

Item Segment TOTAL ALL Years ALL Phases: **\$1,000**

Item Number: **438815**

Item TOTAL ALL Years ALL Phases ALL Segments: **\$1,000**

TPO Project No: **AP4388161**
LRTP Ref:
County: MIAMI-DADE
Roadway ID:
Lanes Exist:
Lanes Improved:
Lanes Added:
Project Length:
District: 6

Project Description: **MIAMI INT'L FIRE PROTECTION
UPGRADE OF SECURITY CCTV /
COMMUNICATION RMS**

Type of Work: **AVIATION SECURITY PROJECT** SIS or Non-SIS: **Yes**

Extra Description:

		Proposed Funding (in \$000s)							
PHASE :	Funding Source	<2018	2017 - 2018	2018 - 2019	2019 - 2020	2020 - 2021	2021 - 2022	>2022	All Years
	DDR	0	0	0	0	500	0	0	500
	LF	0	0	0	0	500	0	0	500
CAPITAL	Total	0	0	0	0	1,000	0	0	1,000

RESPONSIBLE AGENCY: **Miami-Dade Aviation Department**

Item Segment TOTAL ALL Years ALL Phases: **\$1,000**

Item Number: **438816**

Item TOTAL ALL Years ALL Phases ALL Segments: **\$1,000**

MIAMI-DADE TRANSPORTATION PLANNING ORGANIZATION
TRANSPORTATION IMPROVEMENT PROGRAM
PRIMARY STATE HIGHWAYS AND INTERMODAL



FLP: AVIATION

TPO Project No: **AP4388181**
LRTP Ref:
County: MIAMI-DADE
Roadway ID:
Lanes Exist:
Lanes Improved:
Lanes Added:
Project Length:
District: 6

Project Description: **MIAMI INT'L APT CLOSURE OF PERIMETER ROAD ALONG FUEL FARM**

Type of Work: **AVIATION CAPACITY PROJECT** SIS or Non-SIS: **Yes**

Extra Description:

PHASE :	Funding Source	Proposed Funding (in \$000s)							All Years
		<2018	2017 - 2018	2018 - 2019	2019 - 2020	2020 - 2021	2021 - 2022	>2022	
	DDR	0	0	0	0	72	0	0	72
	DPTO	0	0	0	0	481	0	0	481
	LF	0	0	0	0	553	0	0	553
CAPITAL	Total	0	0	0	0	1,106	0	0	1,106

RESPONSIBLE AGENCY: **FDOT**

Item Segment TOTAL ALL Years ALL Phases: **\$1,106**

Item Number: **438818**

Item TOTAL ALL Years ALL Phases ALL Segments: **\$1,106**

TPO Project No: **AP4388191**
LRTP Ref:
County: MIAMI-DADE
Roadway ID:
Lanes Exist:
Lanes Improved:
Lanes Added:
Project Length:
District: 6

Project Description: **MIAMI INT'L AIRPORT TAXI MANAGEMENT SYSTEM**

Type of Work: **AVIATION CAPACITY PROJECT** SIS or Non-SIS: **Yes**

Extra Description:

PHASE :	Funding Source	Proposed Funding (in \$000s)							All Years
		<2018	2017 - 2018	2018 - 2019	2019 - 2020	2020 - 2021	2021 - 2022	>2022	
	DPTO	0	0	0	0	500	0	0	500
	LF	0	0	0	0	500	0	0	500
CAPITAL	Total	0	0	0	0	1,000	0	0	1,000

RESPONSIBLE AGENCY: **FDOT**

Item Segment TOTAL ALL Years ALL Phases: **\$1,000**

Item Number: **438819**

Item TOTAL ALL Years ALL Phases ALL Segments: **\$1,000**

MIAMI-DADE TRANSPORTATION PLANNING ORGANIZATION
TRANSPORTATION IMPROVEMENT PROGRAM
PRIMARY STATE HIGHWAYS AND INTERMODAL



FLP: AVIATION

TPO Project No: **AP4388201**
LRTP Ref:
County: MIAMI-DADE
Roadway ID:
Lanes Exist:
Lanes Improved:
Lanes Added:
Project Length:
District: 6

Project Description: **MIAMI INT'L AIRPORT LOWER CC E INT'L / DOMESTIC BUS STATION RENOVATION**

Type of Work: **AVIATION PRESERVATION PROJECT** SIS or Non-SIS: **Yes**

Extra Description:

		Proposed Funding (in \$000s)							
PHASE :	Funding Source	<2018	2017 - 2018	2018 - 2019	2019 - 2020	2020 - 2021	2021 - 2022	>2022	All Years
	DDR	0	0	0	0	500	0	0	500
	LF	0	0	0	0	500	0	0	500
CAPITAL	Total	0	0	0	0	1,000	0	0	1,000

RESPONSIBLE AGENCY: **FDOT**

Item Segment TOTAL ALL Years ALL Phases: **\$1,000**

Item Number: **438820** Item TOTAL ALL Years ALL Phases ALL Segments: **\$1,000**

TPO Project No: **AP4388211**
LRTP Ref:
County: MIAMI-DADE
Roadway ID:
Lanes Exist:
Lanes Improved:
Lanes Added:
Project Length:
District: 6

Project Description: **MIAMI INT'L AIRPORT & GA ENVIRONMENTAL COMPLIANCE**

Type of Work: **AVIATION CAPACITY PROJECT** SIS or Non-SIS: **Yes**

Extra Description:

		Proposed Funding (in \$000s)							
PHASE :	Funding Source	<2018	2017 - 2018	2018 - 2019	2019 - 2020	2020 - 2021	2021 - 2022	>2022	All Years
	DDR	0	0	0	0	500	0	0	500
	LF	0	0	0	0	500	0	0	500
CAPITAL	Total	0	0	0	0	1,000	0	0	1,000

RESPONSIBLE AGENCY: **FDOT**

Item Segment TOTAL ALL Years ALL Phases: **\$1,000**

Item Number: **438821** Item TOTAL ALL Years ALL Phases ALL Segments: **\$1,000**

MIAMI-DADE TRANSPORTATION PLANNING ORGANIZATION
TRANSPORTATION IMPROVEMENT PROGRAM
PRIMARY STATE HIGHWAYS AND INTERMODAL



FLP: AVIATION

TPO Project No: **AP4392031**
LRTP Ref:
County: MIAMI-DADE
Roadway ID:
Lanes Exist:
Lanes Improved:
Lanes Added:
Project Length:
District: 6

Project Description: **MIAMI INT'L APT SOUTH & CENTRAL
TERMINAL BAGGAGE HANDLING
SYSTEM IMPROVEMENTS**

Type of Work: **AVIATION CAPACITY PROJECT**

SIS or Non-SIS: **Yes**

Extra Description:

PHASE :	Funding Source	Proposed Funding (in \$000s)							All Years
		<2018	2017 - 2018	2018 - 2019	2019 - 2020	2020 - 2021	2021 - 2022	>2022	
	DDR	0	425	0	0	0	0	0	425
	DPTO	0	11,381	0	0	0	0	0	11,381
	LF	0	11,381	0	0	0	0	0	11,381
	LF	0	425	0	0	0	0	0	425
CAPITAL	Total	0	23,612	0	0	0	0	0	23,612

RESPONSIBLE AGENCY: **FDOT**

Item Segment TOTAL ALL Years ALL Phases: **\$23,612**

Item Number: **439203**

Item TOTAL ALL Years ALL Phases ALL Segments: **\$23,612**

TPO Project No: **AP4394921**
LRTP Ref:
County: MIAMI-DADE
Roadway ID:
Lanes Exist:
Lanes Improved:
Lanes Added:
Project Length:
District: 6

Project Description: **MIAMI INT'L AIRPORT FEDERAL
INSPECTION STN REFURBISHMENT**

Type of Work: **AVIATION PRESERVATION PROJECT**

SIS or Non-SIS: **Yes**

Extra Description:

PHASE :	Funding Source	Proposed Funding (in \$000s)							All Years
		<2018	2017 - 2018	2018 - 2019	2019 - 2020	2020 - 2021	2021 - 2022	>2022	
	DPTO	0	0	0	0	0	8,710	3,000	11,710
	LF	0	0	0	0	0	8,710	3,000	11,710
CAPITAL	Total	0	0	0	0	0	17,420	6,000	23,420

RESPONSIBLE AGENCY: **Miami-Dade Aviation Department**

Item Segment TOTAL ALL Years ALL Phases: **\$23,420**

Item Number: **439492**

Item TOTAL ALL Years ALL Phases ALL Segments: **\$23,420**

MIAMI-DADE TRANSPORTATION PLANNING ORGANIZATION
TRANSPORTATION IMPROVEMENT PROGRAM
PRIMARY STATE HIGHWAYS AND INTERMODAL



FLP: AVIATION

TPO Project No: **AP4398351**
LRTP Ref:
County: **MIAMI-DADE**
Roadway ID:
Lanes Exist:
Lanes Improved:
Lanes Added:
Project Length:
District: **6**

Project
Description:

MIAMI INT'L AIRPORT FUELING TANK

Type of Work:

AVIATION REVENUE/OPERATIONAL

SIS or Non-SIS: **Yes**

Extra
Description:

PHASE :	Funding Source	Proposed Funding (in \$000s)							All Years
		<2018	2017 - 2018	2018 - 2019	2019 - 2020	2020 - 2021	2021 - 2022	>2022	
	DDR	0	597	0	0	0	0	0	597
	DPTO	0	3,500	0	0	0	0	0	3,500
	LF	0	4,097	0	0	0	0	0	4,097
CAPITAL	Total	0	8,194	0	0	0	0	0	8,194

RESPONSIBLE AGENCY: **Miami-Dade Aviation Department**

Item Segment TOTAL ALL Years ALL Phases: **\$8,194**

Item Number: **439835**

Item TOTAL ALL Years ALL Phases ALL Segments: **\$8,194**

Yearly Totals	\$59,206	\$50,274	\$47,646	\$37,172	\$43,918	\$28,420	\$6,000	\$272,636
FLP: AVIATION		5 Year TIP Total						\$207,430

MIAMI-DADE TRANSPORTATION PLANNING ORGANIZATION
TRANSPORTATION IMPROVEMENT PROGRAM
PRIMARY STATE HIGHWAYS AND INTERMODAL



FLP: INTERMODAL

TPO Project No: **AP4241472**
LRTP Ref:
County: MIAMI-DADE
Roadway ID:
Lanes Exist:
Lanes Improved:
Lanes Added:
Project Length:
District: 6

Project Description:

MDT - ADDITIONAL ELEVATORS

AT DADELAND NORTH METRORAIL STATION

Type of Work:

INTERMODAL HUB CAPACITY

SIS or Non-SIS: **No**

Extra Description:

PHASE :

		Proposed Funding (in \$000s)							
	Funding Source	<2018	2017 - 2018	2018 - 2019	2019 - 2020	2020 - 2021	2021 - 2022	>2022	All Years
	DPTO	0	0	850	0	0	0	0	850
	DS	975	0	0	0	0	0	0	975
	LF	975	0	850	0	0	0	0	1,825
CAPITAL	Total	1,950	0	1,700	0	0	0	0	3,650

RESPONSIBLE AGENCY: **FDOT**

Item Segment TOTAL ALL Years ALL Phases: **\$3,650**

Item Number: **424147**

Item TOTAL ALL Years ALL Phases ALL Segments: **\$3,650**

TPO Project No: **AP4371431**
LRTP Ref:
County: MIAMI-DADE
Roadway ID:
Lanes Exist:
Lanes Improved:
Lanes Added:
Project Length:
District: 6

Project Description:

DOLPHIN STATION

AT HEFT AND NW 12TH STREET

Type of Work:

PARK AND RIDE LOTS

SIS or Non-SIS: **No**

Extra Description:

PHASE :

		Proposed Funding (in \$000s)							
	Funding Source	<2018	2017 - 2018	2018 - 2019	2019 - 2020	2020 - 2021	2021 - 2022	>2022	All Years
	DDR	1,100	0	5,000	0	0	0	0	6,100
	LF	0	0	5,000	0	0	0	0	5,000
CAPITAL	Total	1,100	0	10,000	0	0	0	0	11,100

RESPONSIBLE AGENCY: **FDOT**

Item Segment TOTAL ALL Years ALL Phases: **\$11,100**

Item Number: **437143**

Item TOTAL ALL Years ALL Phases ALL Segments: **\$11,100**

MIAMI-DADE TRANSPORTATION PLANNING ORGANIZATION
TRANSPORTATION IMPROVEMENT PROGRAM
PRIMARY STATE HIGHWAYS AND INTERMODAL



FLP: INTERMODAL

TPO Project No: **AP4387491**
LRTP Ref:
County: MIAMI-DADE
Roadway ID:
Lanes Exist:
Lanes Improved:
Lanes Added:
Project Length:
District: 6

Project Description:

DTPW / MDT - TRANSIT CONNECTOR

FROM MIAMI

TO MIAMI BEACH

Type of Work:

PTO STUDIES

SIS or Non-SIS: **No**

Extra Description:

PHASE :	Funding Source	Proposed Funding (in \$000s)							All Years
		<2018	2017 - 2018	2018 - 2019	2019 - 2020	2020 - 2021	2021 - 2022	>2022	
	DDR	2,500	0	0	0	0	0	0	2,500
	DPTO	0	2,500	0	0	0	0	0	2,500
CAPITAL	Total	2,500	2,500	0	0	0	0	0	5,000

RESPONSIBLE AGENCY: **FDOT**

Item Segment TOTAL ALL Years ALL Phases: **\$5,000**

Item Number: **438749**

Item TOTAL ALL Years ALL Phases ALL Segments: **\$5,000**

Yearly Totals	\$5,550	\$2,500	\$11,700	\$0	\$0	\$0	\$0	\$19,750
FLP: INTERMODAL		5 Year TIP Total						\$14,200

MIAMI-DADE TRANSPORTATION PLANNING ORGANIZATION
TRANSPORTATION IMPROVEMENT PROGRAM
PRIMARY STATE HIGHWAYS AND INTERMODAL



FLP: MULTIMODAL FACILITY

TPO Project No: **TA2496431**
LRTP Ref: C-6
County: MIAMI-DADE
Roadway ID:
Lanes Exist:
Lanes Improved:
Lanes Added:
Project Length:
District: 6

Project Description: **MIAMI INTERMODAL CTR (MIC)
MANAGEMENT CONSULTANT**

Type of Work: **INTERMODAL HUB CAPACITY**

SIS or Non-SIS: **Yes**

Extra Description:

		Proposed Funding (in \$000s)							
PHASE :	Funding Source	<2018	2017 - 2018	2018 - 2019	2019 - 2020	2020 - 2021	2021 - 2022	>2022	All Years
	DDR	22,202	170	170	170	170	0	0	22,882
	DIH	895	0	0	0	0	0	0	895
	DS	22,384	0	0	0	0	0	0	22,384
	LF	2,273	0	0	0	0	0	0	2,273
PLANNING AND DESIGN	Total	47,754	170	170	170	170	0	0	48,434
	BNCA	291	0	0	0	0	0	0	291
	BNDS	1,155	0	0	0	0	0	0	1,155
	DS	112	0	0	0	0	0	0	112
RIGHT OF WAY	Total	1,558	0	0	0	0	0	0	1,558

RESPONSIBLE AGENCY: FDOT

Item Segment TOTAL ALL Years ALL Phases: **\$49,992**

Item Number: 249643

Item TOTAL ALL Years ALL Phases ALL Segments: **\$52,982**

MIAMI-DADE TRANSPORTATION PLANNING ORGANIZATION
TRANSPORTATION IMPROVEMENT PROGRAM
PRIMARY STATE HIGHWAYS AND INTERMODAL



FLP: MULTIMODAL FACILITY

TPO Project No: **TA2496432**
LRTP Ref: C-6
County: MIAMI-DADE
Roadway ID:
Lanes Exist:
Lanes Improved:
Lanes Added:
Project Length:
District: 6

Project Description: **MIAMI INTERMODAL CTR (MIC) LEGAL CONSULTANT FOR RENTAL CAR FACILITY**

Type of Work: **INTERMODAL HUB CAPACITY**

SIS or Non-SIS: **Yes**

Extra Description:

		Proposed Funding (in \$000s)							
PHASE :	Funding Source	<2018	2017 - 2018	2018 - 2019	2019 - 2020	2020 - 2021	2021 - 2022	>2022	All Years
		2,990	0	0	0	0	0	0	2,990
PLANNING AND DESIGN	Total	2,990	0	0	0	0	0	0	2,990

RESPONSIBLE AGENCY: **FDOT**

Item Segment **TOTAL ALL Years ALL Phases:** **\$2,990**

Item Number: **249643** Item **TOTAL ALL Years ALL Phases ALL Segments:** **\$52,982**

TPO Project No: **TA2516841**
LRTP Ref:
County: MIAMI-DADE
Roadway ID:
Lanes Exist:
Lanes Improved:
Lanes Added:
Project Length: 0.727
District: 6

Project Description: **SR 9A / I-95 GOLDEN GLADES MULTIMODAL TERMINAL**

Type of Work: **INTERMODAL HUB CAPACITY**

SIS or Non-SIS: **Yes**

Extra Description:

		Proposed Funding (in \$000s)							
PHASE :	Funding Source	<2018	2017 - 2018	2018 - 2019	2019 - 2020	2020 - 2021	2021 - 2022	>2022	All Years
		158	0	0	0	0	0	0	158
		5	0	0	0	0	0	0	5
PLANNING AND DESIGN	Total	163	0	0	0	0	0	0	163
		572	0	0	0	0	0	0	572
		13	0	0	0	0	0	0	13
NT AND ENVIRONMENTAL	Total	585	0	0	0	0	0	0	585

RESPONSIBLE AGENCY: **FDOT**

Item Segment **TOTAL ALL Years ALL Phases:** **\$748**

Item Number: **251684** Item **TOTAL ALL Years ALL Phases ALL Segments:** **\$68,295**

MIAMI-DADE TRANSPORTATION PLANNING ORGANIZATION
TRANSPORTATION IMPROVEMENT PROGRAM
PRIMARY STATE HIGHWAYS AND INTERMODAL



FLP: MULTIMODAL FACILITY

TPO Project No: **TA2516842**
LRTP Ref:
County: MIAMI-DADE
Roadway ID:
Lanes Exist:
Lanes Improved:
Lanes Added:
Project Length:
District: 6

Project Description: **SR 9A / I-95 LEGAL CONSULTANT FOR GOLDEN GLADES MULTIMODAL TERMINL**

Type of Work: **PARK AND RIDE LOTS**

SIS or Non-SIS: **Yes**

Extra Description:

		Proposed Funding (in \$000s)							
PHASE :	Funding Source	<2018	2017 - 2018	2018 - 2019	2019 - 2020	2020 - 2021	2021 - 2022	>2022	All Years
		269	0	0	0	0	0	0	269
PLANNING AND DESIGN	Total	269	0	0	0	0	0	0	269

RESPONSIBLE AGENCY: **FDOT**

Item Segment **TOTAL ALL Years ALL Phases:** **\$269**

Item Number: **251684** Item **TOTAL ALL Years ALL Phases ALL Segments:** **\$68,295**

TPO Project No: **TA2516844**
LRTP Ref:
County: MIAMI-DADE
Roadway ID:
Lanes Exist:
Lanes Improved:
Lanes Added:
Project Length: 0.198
District: 6

Project Description: **SR 9A / I-95 GOLDEN GLADES INTERCHANGE PARK & RIDE (EAST LOT)**

Type of Work: **PARK AND RIDE LOTS**

SIS or Non-SIS: **Yes**

Extra Description:

		Proposed Funding (in \$000s)							
PHASE :	Funding Source	<2018	2017 - 2018	2018 - 2019	2019 - 2020	2020 - 2021	2021 - 2022	>2022	All Years
		922	0	0	0	0	0	0	922
		50	0	0	0	0	0	0	50
CONSTRUCTION	Total	972	0	0	0	0	0	0	972

RESPONSIBLE AGENCY: **FDOT**

Item Segment **TOTAL ALL Years ALL Phases:** **\$972**

Item Number: **251684** Item **TOTAL ALL Years ALL Phases ALL Segments:** **\$68,295**

MIAMI-DADE TRANSPORTATION PLANNING ORGANIZATION
TRANSPORTATION IMPROVEMENT PROGRAM
PRIMARY STATE HIGHWAYS AND INTERMODAL



FLP: MULTIMODAL FACILITY

TPO Project No: **TA2516845**
LRTP Ref:
County: MIAMI-DADE
Roadway ID:
Lanes Exist:
Lanes Improved:
Lanes Added:
Project Length: 0.330
District: 6

Project Description: **SR 7 / SR 9 GOLDEN GLADES
INTERCHANGE PARK & RIDE (WEST
LOT)**

Type of Work: **PARK AND RIDE LOTS**

SIS or Non-SIS: **No**

Extra Description:

		Proposed Funding (in \$000s)							
PHASE :	Funding Source	<2018	2017 - 2018	2018 - 2019	2019 - 2020	2020 - 2021	2021 - 2022	>2022	All Years
		190	0	0	0	0	0	0	190
PLANNING AND DESIGN	Total	190	0	0	0	0	0	0	190
		1,432	0	0	0	0	0	0	1,432
CONSTRUCTION	Total	1,432	0	0	0	0	0	0	1,432

RESPONSIBLE AGENCY: **FDOT**

Item Segment **TOTAL ALL Years ALL Phases:** **\$1,622**

Item Number: **251684**

Item **TOTAL ALL Years ALL Phases ALL Segments:** **\$68,295**

TPO Project No: **TA2516846**
LRTP Ref: 6-10
County: MIAMI-DADE
Roadway ID:
Lanes Exist:
Lanes Improved:
Lanes Added:
Project Length:
District: 6

Project Description: **GOLDEN GLADES MULTI- MODAL
TERMINAL**

Type of Work: **INTERMODAL HUB CAPACITY**

SIS or Non-SIS: **Yes**

Extra Description:

		Proposed Funding (in \$000s)							
PHASE :	Funding Source	<2018	2017 - 2018	2018 - 2019	2019 - 2020	2020 - 2021	2021 - 2022	>2022	All Years
	DIH	33	0	0	0	0	0	0	33
	DIS	48	0	0	0	0	0	0	48
	DS	100	0	0	0	0	0	0	100
	GMR	1,415	0	0	0	0	0	0	1,415
	GMR	0	446	0	0	0	0	0	446

MIAMI-DADE TRANSPORTATION PLANNING ORGANIZATION
TRANSPORTATION IMPROVEMENT PROGRAM
PRIMARY STATE HIGHWAYS AND INTERMODAL



FLP: MULTIMODAL FACILITY

TPO Project No: **TA2516846**
LRTP Ref: 6-10
County: MIAMI-DADE
Roadway ID:
Lanes Exist:
Lanes Improved:
Lanes Added:
Project Length:
District: 6

Project Description: **GOLDEN GLADES MULTI- MODAL TERMINAL**

Type of Work: **INTERMODAL HUB CAPACITY**

SIS or Non-SIS: **Yes**

Extra Description:

		Proposed Funding (in \$000s)							
PHASE :	Funding Source	<2018	2017 - 2018	2018 - 2019	2019 - 2020	2020 - 2021	2021 - 2022	>2022	All Years
PLANNING AND DESIGN	SU	0	500	0	0	0	0	0	500
	Total	1,596	946	0	0	0	0	0	2,542
	DDR	0	0	891	0	0	0	0	891
	DDR	0	15,405	0	0	0	0	0	15,405
DESIGN/BUILD	SU	0	27,510	0	0	0	0	0	27,510
	TRIP	0	206	113	0	0	0	0	319
	TRIP	0	11,576	0	0	0	0	0	11,576
	TRWR	0	1,187	0	0	0	0	0	1,187
	TRWR	0	4,854	0	0	0	0	0	4,854
	Total	0	60,738	1,004	0	0	0	0	61,742
ALTERNATIVE CONTRACTING INCENTIVES	SU	0	0	0	0	200	0	0	200
	TRIP	0	0	0	0	200	0	0	200
	Total	0	0	0	0	400	0	0	400

RESPONSIBLE AGENCY: FDOT

Item Segment TOTAL ALL Years ALL Phases: **\$64,684**

Item Number: 251684

Item TOTAL ALL Years ALL Phases ALL Segments: **\$68,295**

MIAMI-DADE TRANSPORTATION PLANNING ORGANIZATION
TRANSPORTATION IMPROVEMENT PROGRAM
PRIMARY STATE HIGHWAYS AND INTERMODAL



FLP: MULTIMODAL FACILITY

TPO Project No: **TA4083231**
LRTP Ref:
County: MIAMI-DADE
Roadway ID:
Lanes Exist:
Lanes Improved:
Lanes Added:
Project Length:
District: 6

Project Description: **MIAMI INTERMODAL CTR (MIC) FDOT / TIFIA LOAN REPAYMENT**

Type of Work: **FUNDING ACTION**

SIS or Non-SIS: **Yes**

Extra Description:

		Proposed Funding (in \$000s)							
PHASE :	Funding Source	<2018	2017 - 2018	2018 - 2019	2019 - 2020	2020 - 2021	2021 - 2022	>2022	All Years
		17,107	0	0	0	0	0	0	17,107
ADMINISTRATION	Total	17,107	0	0	0	0	0	0	17,107

RESPONSIBLE AGENCY: **FDOT**

Item Segment **TOTAL ALL Years ALL Phases:** **\$17,107**

Item Number: **408323** Item **TOTAL ALL Years ALL Phases ALL Segments:** **\$278,172**

TPO Project No: **TA4083232**
LRTP Ref: C-6
County: MIAMI-DADE
Roadway ID:
Lanes Exist:
Lanes Improved:
Lanes Added:
Project Length:
District: 6

Project Description: **MIAMI INTERMODAL CTR (MIC) FDOT / DISTRICT 6 LOAN REPAYMENT**

Type of Work: **FUNDING ACTION**

SIS or Non-SIS: **Yes**

Extra Description:

		Proposed Funding (in \$000s)							
PHASE :	Funding Source	<2018	2017 - 2018	2018 - 2019	2019 - 2020	2020 - 2021	2021 - 2022	>2022	All Years
	DDR	131,900	9,750	1,750	1,750	1,750	1,750	10,000	158,650
	LF	7,415	0	0	0	0	0	0	7,415
	LFNE	75,261	15,852	3,887	0	0	0	0	95,000
ADMINISTRATION	Total	214,576	25,602	5,637	1,750	1,750	1,750	10,000	261,065

RESPONSIBLE AGENCY: **FDOT**

Item Segment **TOTAL ALL Years ALL Phases:** **\$261,065**

Item Number: **408323** Item **TOTAL ALL Years ALL Phases ALL Segments:** **\$278,172**

MIAMI-DADE TRANSPORTATION PLANNING ORGANIZATION
TRANSPORTATION IMPROVEMENT PROGRAM
PRIMARY STATE HIGHWAYS AND INTERMODAL



FLP: MULTIMODAL FACILITY

TPO Project No: **TA4083241**
LRTP Ref: C-6
County: MIAMI-DADE
Roadway ID:
Lanes Exist:
Lanes Improved:
Lanes Added:
Project Length:
District: 6

Project Description: **MIAMI INTERMODAL CTR (MIC) RENTAL
CAR FACILITY (RCF) TIFIA LOAN
REPAYM**

Type of Work: **FUNDING ACTION**

SIS or Non-SIS: **Yes**

Extra Description:

		Proposed Funding (in \$000s)							
PHASE :	Funding Source	<2018	2017 - 2018	2018 - 2019	2019 - 2020	2020 - 2021	2021 - 2022	>2022	All Years
	LFNE	71,962	19,824	19,762	19,851	19,942	19,420	102,870	273,631
ADMINISTRATION	Total	71,962	19,824	19,762	19,851	19,942	19,420	102,870	273,631

RESPONSIBLE AGENCY: **FDOT**

Item Segment **TOTAL ALL Years ALL Phases:** **\$273,631**

Item Number: **408324** Item **TOTAL ALL Years ALL Phases ALL Segments:** **\$273,631**

TPO Project No: **TA4353811**
LRTP Ref: 6-24
County: MIAMI-DADE
Roadway ID:
Lanes Exist:
Lanes Improved:
Lanes Added:
Project Length:
District: 6

Project Description: **MDT - PALMETTO INTERMODAL
TERMINAL**

Type of Work: **INTERMODAL HUB CAPACITY**

SIS or Non-SIS: **No**

Extra Description:

		Proposed Funding (in \$000s)							
PHASE :	Funding Source	<2018	2017 - 2018	2018 - 2019	2019 - 2020	2020 - 2021	2021 - 2022	>2022	All Years
	DDR	0	0	2,216	0	0	0	0	2,216
	DPTO	0	0	111	386	0	0	0	497
	DS	0	0	395	0	0	0	0	395
	LF	0	0	1,338	95	0	0	0	1,433
	SU	0	0	0	675	0	0	0	675

MIAMI-DADE TRANSPORTATION PLANNING ORGANIZATION
TRANSPORTATION IMPROVEMENT PROGRAM
PRIMARY STATE HIGHWAYS AND INTERMODAL



FLP: MULTIMODAL FACILITY

TPO Project No: **TA4353811**
LRTP Ref: 6-24
County: MIAMI-DADE
Roadway ID:
Lanes Exist:
Lanes Improved:
Lanes Added:
Project Length:
District: 6

Project Description: **MDT - PALMETTO INTERMODAL TERMINAL**

Type of Work: **INTERMODAL HUB CAPACITY** SIS or Non-SIS: **No**

Extra Description:

PHASE :	Funding Source	Proposed Funding (in \$000s)							All Years
		<2018	2017 - 2018	2018 - 2019	2019 - 2020	2020 - 2021	2021 - 2022	>2022	
	TRWR	0	0	0	675	0	0	0	675
CAPITAL	Total	0	0	4,060	1,831	0	0	0	5,891

RESPONSIBLE AGENCY: Miami-Dade Dept. of Transportation and Public Works (Transit)

Item Segment TOTAL ALL Years ALL Phases: \$5,891

Item Number: 435381

Item TOTAL ALL Years ALL Phases ALL Segments: \$5,891

TPO Project No: **TA4379471**
LRTP Ref:
County: MIAMI-DADE
Roadway ID:
Lanes Exist:
Lanes Improved:
Lanes Added:
Project Length:
District: 6

Project Description: **FREIGHT VILLAGE ANALYSIS STUDY COUNTYWIDE**

Type of Work: **MODAL SYSTEMS PLANNING** SIS or Non-SIS: **No**

Extra Description:

PHASE :	Funding Source	Proposed Funding (in \$000s)							All Years
		<2018	2017 - 2018	2018 - 2019	2019 - 2020	2020 - 2021	2021 - 2022	>2022	
	DIH	0	0	0	0	20	0	0	20
	DS	0	0	0	0	300	0	0	300
PROJECT DEVELOPMENT AND ENVIRONMENTAL	Total	0	0	0	0	320	0	0	320

RESPONSIBLE AGENCY: FDOT

Item Segment TOTAL ALL Years ALL Phases: \$320

Item Number: 437947

Item TOTAL ALL Years ALL Phases ALL Segments: \$320

MIAMI-DADE TRANSPORTATION PLANNING ORGANIZATION
TRANSPORTATION IMPROVEMENT PROGRAM
PRIMARY STATE HIGHWAYS AND INTERMODAL



FLP: MULTIMODAL FACILITY

TPO Project No: **TA4379491**
LRTP Ref:
County: MIAMI-DADE
Roadway ID:
Lanes Exist:
Lanes Improved:
Lanes Added:
Project Length:
District: 6

Project Description: **HIALEAH FREIGHT ACCESSIBILITY IMPROVEMENT STUDY**

Type of Work: **MODAL SYSTEMS PLANNING**

SIS or Non-SIS: **No**

Extra Description:

PHASE :

Proposed Funding (in \$000s)								
Funding Source	<2018	2017 - 2018	2018 - 2019	2019 - 2020	2020 - 2021	2021 - 2022	>2022	All Years
DIH	0	0	20	0	0	0	0	20
DS	0	0	300	0	0	0	0	300
Total	0	0	320	0	0	0	0	320

PROJECT DEVELOPMENT AND ENVIRONMENTAL

RESPONSIBLE AGENCY: **FDOT**

Item Segment TOTAL ALL Years ALL Phases: **\$320**

Item Number: **437949**

Item TOTAL ALL Years ALL Phases ALL Segments: **\$320**

TPO Project No: **TA4379501**
LRTP Ref:
County: MIAMI-DADE
Roadway ID:
Lanes Exist:
Lanes Improved:
Lanes Added:
Project Length:
District: 6

Project Description: **DISTRICT INTERMODAL LOGISTIC CENTER (ILC) DEVELOPMENT**

Type of Work: **MODAL SYSTEMS PLANNING**

SIS or Non-SIS: **No**

Extra Description:

PHASE :

Proposed Funding (in \$000s)								
Funding Source	<2018	2017 - 2018	2018 - 2019	2019 - 2020	2020 - 2021	2021 - 2022	>2022	All Years
DIH	0	0	0	0	0	20	0	20
DS	0	0	0	0	0	300	0	300
Total	0	0	0	0	0	320	0	320

PROJECT DEVELOPMENT AND ENVIRONMENTAL

RESPONSIBLE AGENCY: **FDOT**

Item Segment TOTAL ALL Years ALL Phases: **\$320**

Item Number: **437950**

Item TOTAL ALL Years ALL Phases ALL Segments: **\$320**

MIAMI-DADE TRANSPORTATION PLANNING ORGANIZATION
TRANSPORTATION IMPROVEMENT PROGRAM
PRIMARY STATE HIGHWAYS AND INTERMODAL



FLP: MULTIMODAL FACILITY

TPO Project No: **TA4379991**
LRTP Ref:
County: MIAMI-DADE
Roadway ID:
Lanes Exist:
Lanes Improved:
Lanes Added:
Project Length:
District: 6

Project Description: **HOMESTEAD FREIGHT IMPROVEMENT PLAN STUDY**

Type of Work: **MODAL SYSTEMS PLANNING**

SIS or Non-SIS: **No**

Extra Description:

PHASE :

Proposed Funding (in \$000s)								
Funding Source	<2018	2017 - 2018	2018 - 2019	2019 - 2020	2020 - 2021	2021 - 2022	>2022	All Years
DIH	0	0	0	20	0	0	0	20
DS	0	0	0	300	0	0	0	300
Total	0	0	0	320	0	0	0	320

PROJECT DEVELOPMENT AND ENVIRONMENTAL

RESPONSIBLE AGENCY: **FDOT**

Item Segment TOTAL ALL Years ALL Phases: **\$320**

Item Number: **437999**

Item TOTAL ALL Years ALL Phases ALL Segments: **\$320**

TPO Project No: **TA4388241**
LRTP Ref:
County: DIST/ST-WIDE
Roadway ID:
Lanes Exist:
Lanes Improved:
Lanes Added:
Project Length:
District: 6

Project Description: **DISTRICTWIDE CONNECTED FREIGHT VEHICLE TECHNOLOGY STUDY**

Type of Work: **PTO STUDIES**

SIS or Non-SIS: **No**

Extra Description:

PHASE :

Proposed Funding (in \$000s)								
Funding Source	<2018	2017 - 2018	2018 - 2019	2019 - 2020	2020 - 2021	2021 - 2022	>2022	All Years
DS	0	0	0	0	300	0	0	300
Total	0	0	0	0	300	0	0	300

PROJECT DEVELOPMENT AND ENVIRONMENTAL

RESPONSIBLE AGENCY: **FDOT**

Item Segment TOTAL ALL Years ALL Phases: **\$300**

Item Number: **438824**

Item TOTAL ALL Years ALL Phases ALL Segments: **\$300**

MIAMI-DADE TRANSPORTATION PLANNING ORGANIZATION
TRANSPORTATION IMPROVEMENT PROGRAM
PRIMARY STATE HIGHWAYS AND INTERMODAL



FLP: MULTIMODAL FACILITY

TPO Project No: **TA4394831**
LRTP Ref:
County: MIAMI-DADE
Roadway ID:
Lanes Exist:
Lanes Improved:
Lanes Added:
Project Length:
District: 6

Project Description: **CITY OF MIAMI GARDENS FREIGHT MOBILITY IMPROVEMENT PLAN**

Type of Work: **MODAL SYSTEMS PLANNING**

SIS or Non-SIS: **No**

Extra Description:

PHASE :	Funding Source	Proposed Funding (in \$000s)							All Years
		<2018	2017 - 2018	2018 - 2019	2019 - 2020	2020 - 2021	2021 - 2022	>2022	
	D	0	10	0	0	0	0	0	10
	DDR	0	300	0	0	0	0	0	300
PLANNING	Total	0	310	0	0	0	0	0	310

RESPONSIBLE AGENCY: **FDOT**

Item Segment TOTAL ALL Years ALL Phases: **\$310**

Item Number: **439483** Item TOTAL ALL Years ALL Phases ALL Segments: **\$310**

Yearly Totals	\$361,154	\$107,590	\$30,953	\$23,922	\$22,882	\$21,490	\$112,870	\$680,861
FLP: MULTIMODAL FACILITY				5 Year TIP Total				\$206,837

MIAMI-DADE TRANSPORTATION PLANNING ORGANIZATION
TRANSPORTATION IMPROVEMENT PROGRAM
PRIMARY STATE HIGHWAYS AND INTERMODAL



FLP: SEAPORT

TPO Project No: **SP2544571**
LRTP Ref: C-6
County: DIST/ST-WIDE
Roadway ID:
Lanes Exist:
Lanes Improved:
Lanes Added:
Project Length:
District: 6

Project Description: **DISTRICTWIDE SEAPORTS ADMINISTRATION**

Type of Work: **PUBLIC TRANS IN-HOUSE SUPPORT** SIS or Non-SIS: **No**

Extra Description:

PHASE :	Funding Source	Proposed Funding (in \$000s)							All Years
		<2018	2017 - 2018	2018 - 2019	2019 - 2020	2020 - 2021	2021 - 2022	>2022	
	D	482	50	0	0	0	0	0	532
ADMINISTRATION	Total	482	50	0	0	0	0	0	532

RESPONSIBLE AGENCY: **FDOT**

Item Segment **TOTAL ALL Years ALL Phases:** **\$532**

Item Number: **254457** Item **TOTAL ALL Years ALL Phases ALL Segments:** **\$532**

TPO Project No: **SP4311261**
LRTP Ref: C-6
County: MIAMI-DADE
Roadway ID:
Lanes Exist:
Lanes Improved:
Lanes Added:
Project Length:
District: 6

Project Description: **PORT OF MIAMI, PORT OF MIAMI (POM) POST PANAMAX CRANES**

Type of Work: **SEAPORT CAPACITY PROJECT** SIS or Non-SIS: **Yes**

Extra Description:

PHASE :	Funding Source	Proposed Funding (in \$000s)							All Years
		<2018	2017 - 2018	2018 - 2019	2019 - 2020	2020 - 2021	2021 - 2022	>2022	
	DIS	0	6,000	0	0	0	0	0	6,000
	DPTO	1,374	0	0	0	0	0	0	1,374
	GMR	5,000	0	10,000	0	0	0	0	15,000
	LF	9,935	6,000	10,000	0	0	0	0	25,935
	LF	1,374	0	0	0	0	0	0	1,374
	PORB	2,880	0	0	0	0	0	0	2,880

MIAMI-DADE TRANSPORTATION PLANNING ORGANIZATION
TRANSPORTATION IMPROVEMENT PROGRAM
PRIMARY STATE HIGHWAYS AND INTERMODAL



FLP: SEAPORT

TPO Project No: **SP4311261**
LRTP Ref: C-6
County: MIAMI-DADE
Roadway ID:
Lanes Exist:
Lanes Improved:
Lanes Added:
Project Length:
District: 6

Project Description: **PORT OF MIAMI, PORT OF MIAMI (POM)
POST PANAMAX CRANES**

Type of Work: **SEAPORT CAPACITY PROJECT** SIS or Non-SIS: **Yes**

Extra Description:

PHASE :	Funding Source	Proposed Funding (in \$000s)							All Years
		<2018	2017 - 2018	2018 - 2019	2019 - 2020	2020 - 2021	2021 - 2022	>2022	
	PORT	2,055	0	0	0	0	0	0	2,055
CAPITAL	Total	22,618	12,000	20,000	0	0	0	0	54,618

RESPONSIBLE AGENCY: **FDOT**

Item Segment **TOTAL ALL Years ALL Phases:** **\$54,618**

Item Number: **431126** Item **TOTAL ALL Years ALL Phases ALL Segments:** **\$54,618**

TPO Project No: **SP4380291**
LRTP Ref: C-6
County: MIAMI-DADE
Roadway ID:
Lanes Exist:
Lanes Improved:
Lanes Added:
Project Length:
District: 6

Project Description: **PORT OF MIAMI PASSENGER BOARDING
BRIDGES**

Type of Work: **SEAPORT CAPACITY PROJECT** SIS or Non-SIS: **Yes**

Extra Description:

PHASE :	Funding Source	Proposed Funding (in \$000s)							All Years
		<2018	2017 - 2018	2018 - 2019	2019 - 2020	2020 - 2021	2021 - 2022	>2022	
	DPTO	0	0	0	0	2,300	0	0	2,300
	LF	0	0	0	0	2,300	0	0	2,300
CAPITAL	Total	0	0	0	0	4,600	0	0	4,600

RESPONSIBLE AGENCY: **FDOT**

Item Segment **TOTAL ALL Years ALL Phases:** **\$4,600**

Item Number: **438029** Item **TOTAL ALL Years ALL Phases ALL Segments:** **\$4,600**

MIAMI-DADE TRANSPORTATION PLANNING ORGANIZATION
TRANSPORTATION IMPROVEMENT PROGRAM
PRIMARY STATE HIGHWAYS AND INTERMODAL



FLP: SEAPORT

TPO Project No: **SP4406161**
LRTP Ref:
County: MIAMI-DADE
Roadway ID:
Lanes Exist:
Lanes Improved:
Lanes Added:
Project Length:
District: 6

Project Description: **PORT OF MIAMI UPLAND CARGO IMPROVEMENTS**

Type of Work: **SEAPORT CAPACITY PROJECT**

SIS or Non-SIS: **Yes**

Extra Description:

PHASE :

		Proposed Funding (in \$000s)							
Funding Source	<2018	2017 - 2018	2018 - 2019	2019 - 2020	2020 - 2021	2021 - 2022	>2022	All Years	
GMR	0	5,000	0	0	0	0	0	5,000	
LF	0	7,325	0	0	0	0	0	7,325	
PORT	0	2,325	0	0	0	0	0	2,325	
CAPITAL Total	0	14,650	0	0	0	0	0	14,650	

RESPONSIBLE AGENCY: **FDOT**

Item Segment TOTAL ALL Years ALL Phases: **\$14,650**

Item Number: **440616**

Item TOTAL ALL Years ALL Phases ALL Segments: **\$14,650**

TPO Project No: **SP4406171**
LRTP Ref:
County: MIAMI-DADE
Roadway ID:
Lanes Exist:
Lanes Improved:
Lanes Added:
Project Length:
District: 6

Project Description: **PORT OF MIAMI INLAND CARGO AND CONTAINER DISTRIBUTION CENTER**

Type of Work: **SEAPORT CAPACITY PROJECT**

SIS or Non-SIS: **Yes**

Extra Description:

PHASE :

		Proposed Funding (in \$000s)							
Funding Source	<2018	2017 - 2018	2018 - 2019	2019 - 2020	2020 - 2021	2021 - 2022	>2022	All Years	
GMR	0	4,000	0	0	0	0	0	4,000	
LF	0	6,325	0	0	0	0	0	6,325	

MIAMI-DADE TRANSPORTATION PLANNING ORGANIZATION
TRANSPORTATION IMPROVEMENT PROGRAM
PRIMARY STATE HIGHWAYS AND INTERMODAL



FLP: SEAPORT

TPO Project No: **SP4406171**
LRTP Ref:
County: MIAMI-DADE
Roadway ID:
Lanes Exist:
Lanes Improved:
Lanes Added:
Project Length:
District: 6

Project Description: **PORT OF MIAMI INLAND CARGO AND CONTAINER DISTRIBUTION CENTER**

Type of Work: **SEAPORT CAPACITY PROJECT** SIS or Non-SIS: **Yes**

Extra Description:

		Proposed Funding (in \$000s)							
PHASE :	Funding Source	<2018	2017 - 2018	2018 - 2019	2019 - 2020	2020 - 2021	2021 - 2022	>2022	All Years
	PORT	0	2,325	0	0	0	0	0	2,325
CAPITAL	Total	0	12,650	0	0	0	0	0	12,650

RESPONSIBLE AGENCY: **FDOT**

Item Segment TOTAL ALL Years ALL Phases: **\$12,650**

Item Number: **440617** Item TOTAL ALL Years ALL Phases ALL Segments: **\$12,650**

Yearly Totals	\$23,100	\$39,350	\$20,000	\$0	\$4,600	\$0	\$0	\$87,050
FLP: SEAPORT		5 Year TIP Total						\$63,950

MIAMI-DADE TRANSPORTATION PLANNING ORGANIZATION
TRANSPORTATION IMPROVEMENT PROGRAM
PRIMARY STATE HIGHWAYS AND INTERMODAL



FLP: TRANSIT

TPO Project No: **TA4179172**
LRTP Ref: C-6
County: MIAMI-DADE
Roadway ID:
Lanes Exist:
Lanes Improved:
Lanes Added:
Project Length:
District:

Project Description:

**MDT-S MIA DADE BSWY ROUTES
OPERATING ASSISTNC**

FROM DADELAND

TO FL CITY

Type of Work:

URBAN CORRIDOR IMPROVEMENTS

SIS or Non-SIS: **No**

Extra Description:

PHASE :

OPERATIONS

Proposed Funding (in \$000s)								
Funding Source	<2018	2017 - 2018	2018 - 2019	2019 - 2020	2020 - 2021	2021 - 2022	>2022	All Years
	4,856	0	0	0	0	0	0	4,856
Total	4,856	0	0	0	0	0	0	4,856

RESPONSIBLE AGENCY: **Miami-Dade Dept. of Transportation and Public Works (Transit)**

Item Segment **TOTAL ALL Years ALL Phases:** **\$4,856**

Item Number:

Item **TOTAL ALL Years ALL Phases ALL Segments:** **\$4,856**

TPO Project No: **TA2538911**
LRTP Ref: C-6
County: DIST/ST-WIDE
Roadway ID:
Lanes Exist:
Lanes Improved:
Lanes Added:
Project Length:
District: 6

Project Description:

DISTRICTWIDE TRANSIT

Type of Work:

PUBLIC TRANS IN-HOUSE SUPPORT

SIS or Non-SIS: **No**

Extra Description:

PHASE :

OPERATIONS

Proposed Funding (in \$000s)								
Funding Source	<2018	2017 - 2018	2018 - 2019	2019 - 2020	2020 - 2021	2021 - 2022	>2022	All Years
D	235	30	0	0	0	0	0	265
Total	235	30	0	0	0	0	0	265

RESPONSIBLE AGENCY: **FDOT**

Item Segment **TOTAL ALL Years ALL Phases:** **\$265**

Item Number:

253891

Item **TOTAL ALL Years ALL Phases ALL Segments:** **\$265**

MIAMI-DADE TRANSPORTATION PLANNING ORGANIZATION
TRANSPORTATION IMPROVEMENT PROGRAM
PRIMARY STATE HIGHWAYS AND INTERMODAL



FLP: TRANSIT

TPO Project No: **TA2538921**
LRTP Ref: C-6
County: DIST/ST-WIDE
Roadway ID:
Lanes Exist:
Lanes Improved:
Lanes Added:
Project Length:
District: 6

Project Description: **DISTRICTWIDE TRANSIT**

Type of Work: **PUBLIC TRANS IN-HOUSE SUPPORT** SIS or Non-SIS: **No**

Extra Description:

		Proposed Funding (in \$000s)							
PHASE :	Funding Source	<2018	2017 - 2018	2018 - 2019	2019 - 2020	2020 - 2021	2021 - 2022	>2022	All Years
	D	1,100	50	0	0	0	0	0	1,150
OPERATIONS	Total	1,100	50	0	0	0	0	0	1,150

RESPONSIBLE AGENCY: **FDOT**

Item Segment TOTAL ALL Years ALL Phases: **\$1,150**

Item Number: 253892 Item TOTAL ALL Years ALL Phases ALL Segments: **\$1,150**

TPO Project No: **TA2538971**
LRTP Ref: C-6
County: DIST/ST-WIDE
Roadway ID:
Lanes Exist:
Lanes Improved:
Lanes Added:
Project Length:
District: 6

Project Description: **DISTRICTWIDE TRANSIT MOTION SUPPORT**

Type of Work: **PUBLIC TRANS IN-HOUSE SUPPORT** SIS or Non-SIS: **No**

Extra Description:

		Proposed Funding (in \$000s)							
PHASE :	Funding Source	<2018	2017 - 2018	2018 - 2019	2019 - 2020	2020 - 2021	2021 - 2022	>2022	All Years
	D	588	50	0	0	0	0	0	638
OPERATIONS	Total	588	50	0	0	0	0	0	638

RESPONSIBLE AGENCY: **FDOT**

Item Segment TOTAL ALL Years ALL Phases: **\$638**

Item Number: 253897 Item TOTAL ALL Years ALL Phases ALL Segments: **\$638**

MIAMI-DADE TRANSPORTATION PLANNING ORGANIZATION
TRANSPORTATION IMPROVEMENT PROGRAM
PRIMARY STATE HIGHWAYS AND INTERMODAL



FLP: TRANSIT

TPO Project No: **TA2539081**
LRTP Ref: C-6
County: DIST/ST-WIDE
Roadway ID:
Lanes Exist:
Lanes Improved:
Lanes Added:
Project Length:
District: 6

Project Description: **DISTRICTWIDE TRANSIT SPECIAL PROJECTS**

Type of Work: **PUBLIC TRANS IN-HOUSE SUPPORT** SIS or Non-SIS: **No**

Extra Description:

		Proposed Funding (in \$000s)							
PHASE :	Funding Source	<2018	2017 - 2018	2018 - 2019	2019 - 2020	2020 - 2021	2021 - 2022	>2022	All Years
	D	1,282	80	0	0	0	0	0	1,362
ADMINISTRATION	Total	1,282	80	0	0	0	0	0	1,362

RESPONSIBLE AGENCY: **FDOT**

Item Segment **TOTAL ALL Years ALL Phases:** **\$1,362**

Item Number: 253908 Item **TOTAL ALL Years ALL Phases ALL Segments:** **\$1,362**

TPO Project No: **TA4051331**
LRTP Ref: C-6
County: MIAMI-DADE
Roadway ID:
Lanes Exist:
Lanes Improved:
Lanes Added:
Project Length:
District: 6

Project Description: **MIAMI-DADE TRANSIT AGENCY (GUIDEWAY BRIDGE INSPECTION)**

Type of Work: **FIXED GUIDEWAY IMPROVEMENTS** SIS or Non-SIS: **No**

Extra Description:

		Proposed Funding (in \$000s)							
PHASE :	Funding Source	<2018	2017 - 2018	2018 - 2019	2019 - 2020	2020 - 2021	2021 - 2022	>2022	All Years
		6,750	0	0	0	0	0	0	6,750
		6,750	0	0	0	0	0	0	6,750
		188	0	0	0	0	0	0	188
CAPITAL	Total	13,688	0	0	0	0	0	0	13,688

RESPONSIBLE AGENCY: **FDOT**

Item Segment **TOTAL ALL Years ALL Phases:** **\$13,688**

Item Number: 405133 Item **TOTAL ALL Years ALL Phases ALL Segments:** **\$39,563**

MIAMI-DADE TRANSPORTATION PLANNING ORGANIZATION
TRANSPORTATION IMPROVEMENT PROGRAM
PRIMARY STATE HIGHWAYS AND INTERMODAL



FLP: TRANSIT

TPO Project No: **TA4051332**
LRTP Ref: C-6
County: MIAMI-DADE
Roadway ID:
Lanes Exist:
Lanes Improved:
Lanes Added:
Project Length:
District: 6

Project Description: **MIAMI-DADE TRANSIT (GUIDEWAY BRIDGE INSPECTION)**

Type of Work: **FIXED GUIDEWAY IMPROVEMENTS** SIS or Non-SIS: **No**

Extra Description:

		Proposed Funding (in \$000s)							
PHASE :	Funding Source	<2018	2017 - 2018	2018 - 2019	2019 - 2020	2020 - 2021	2021 - 2022	>2022	All Years
		3,500	0	0	0	0	0	0	3,500
		3,500	0	0	0	0	0	0	3,500
		875	0	0	0	0	0	0	875
CAPITAL	Total	7,875	0	0	0	0	0	0	7,875

RESPONSIBLE AGENCY: **FDOT**

Item Segment **TOTAL ALL Years ALL Phases:** **\$7,875**

Item Number: **405133**

Item **TOTAL ALL Years ALL Phases ALL Segments:** **\$39,563**

TPO Project No: **TA4051333**
LRTP Ref: C-6
County: MIAMI-DADE
Roadway ID:
Lanes Exist:
Lanes Improved:
Lanes Added:
Project Length:
District: 6

Project Description: **MDT - FTA SEC 5307 METRORAIL & METROMOVER GUIDEWAY BRIDGE INSPECTNS**

Type of Work: **FIXED GUIDEWAY IMPROVEMENTS** SIS or Non-SIS: **No**

Extra Description:

		Proposed Funding (in \$000s)							
PHASE :	Funding Source	<2018	2017 - 2018	2018 - 2019	2019 - 2020	2020 - 2021	2021 - 2022	>2022	All Years
		3,000	0	0	0	0	0	0	3,000
		3,000	0	0	0	0	0	0	3,000
		750	0	0	0	0	0	0	750
CAPITAL	Total	6,750	0	0	0	0	0	0	6,750

RESPONSIBLE AGENCY: **FDOT**

Item Segment **TOTAL ALL Years ALL Phases:** **\$6,750**

Item Number: **405133**

Item **TOTAL ALL Years ALL Phases ALL Segments:** **\$39,563**

MIAMI-DADE TRANSPORTATION PLANNING ORGANIZATION
TRANSPORTATION IMPROVEMENT PROGRAM
PRIMARY STATE HIGHWAYS AND INTERMODAL



FLP: TRANSIT

TPO Project No: **TA4051334**
LRTP Ref: C-6
County: MIAMI-DADE
Roadway ID:
Lanes Exist:
Lanes Improved:
Lanes Added:
Project Length:
District: 6

Project Description: **MDT - FTA SEC 5307 METRORAIL & METROMOVER GUIDEWAY BRIDGE INSPECTNS**

Type of Work: **FIXED GUIDEWAY IMPROVEMENTS**

SIS or Non-SIS: **No**

Extra Description:

PHASE :	Funding Source	Proposed Funding (in \$000s)							All Years
		<2018	2017 - 2018	2018 - 2019	2019 - 2020	2020 - 2021	2021 - 2022	>2022	
	FTAT	2,000	1,000	1,000	1,000	0	0	0	5,000
	LF	500	250	250	250	0	0	0	1,250
	SU	2,000	1,000	1,000	1,000	0	0	0	5,000
CAPITAL	Total	4,500	2,250	2,250	2,250	0	0	0	11,250

RESPONSIBLE AGENCY: **FDOT**

Item Segment TOTAL ALL Years ALL Phases: **\$11,250**

Item Number: **405133**

Item TOTAL ALL Years ALL Phases ALL Segments: **\$39,563**

TPO Project No: **TA4162222**
LRTP Ref: 5-5
County: DIST/ST-WIDE
Roadway ID:
Lanes Exist:
Lanes Improved:
Lanes Added:
Project Length:
District: 6

Project Description: **SOUTH FL VANPOOL - FTA 5307 & STATE TRANSIT BLOCK GRANT**

Type of Work: **COMMUTER TRANS. ASSISTANCE**

SIS or Non-SIS: **No**

Extra Description:

PHASE :	Funding Source	Proposed Funding (in \$000s)							All Years
		<2018	2017 - 2018	2018 - 2019	2019 - 2020	2020 - 2021	2021 - 2022	>2022	
		4,830	0	0	0	0	0	0	4,830
		1,046	0	0	0	0	0	0	1,046
CAPITAL	Total	5,876	0	0	0	0	0	0	5,876

RESPONSIBLE AGENCY: **FDOT**

Item Segment TOTAL ALL Years ALL Phases: **\$5,876**

Item Number: **416222**

Item TOTAL ALL Years ALL Phases ALL Segments: **\$14,064**

MIAMI-DADE TRANSPORTATION PLANNING ORGANIZATION
TRANSPORTATION IMPROVEMENT PROGRAM
PRIMARY STATE HIGHWAYS AND INTERMODAL



FLP: TRANSIT

TPO Project No: **TA4162223**
LRTP Ref: 5-5
County: DIST/ST-WIDE
Roadway ID:
Lanes Exist:
Lanes Improved:
Lanes Added:
Project Length:
District: 6

Project Description: **SOUTH FL VANPOOL - FTA 5307 & STATE TRANSIT BLOCK GRANT**

Type of Work: **COMMUTER TRANS. ASSISTANCE** SIS or Non-SIS: **No**

Extra Description:

		Proposed Funding (in \$000s)							
PHASE :	Funding Source	<2018	2017 - 2018	2018 - 2019	2019 - 2020	2020 - 2021	2021 - 2022	>2022	All Years
	FTA	5,130	1,710	0	0	0	0	0	6,840
	LF	1,011	337	0	0	0	0	0	1,348
CAPITAL	Total	6,141	2,047	0	0	0	0	0	8,188

RESPONSIBLE AGENCY: **FDOT**

Item Segment TOTAL ALL Years ALL Phases: **\$8,188**

Item Number: 416222 Item TOTAL ALL Years ALL Phases ALL Segments: **\$14,064**

TPO Project No: **TA4179171**
LRTP Ref: 5-5
County: MIAMI-DADE
Roadway ID:
Lanes Exist:
Lanes Improved:
Lanes Added:
Project Length:
District: 6

Project Description: **MDTA / S MIA DADE BSWY ROUTES FROM DADELAND TO FL CITY OPERATING ASSISTNC**

Type of Work: **URBAN CORRIDOR IMPROVEMENTS** SIS or Non-SIS: **No**

Extra Description:

		Proposed Funding (in \$000s)							
PHASE :	Funding Source	<2018	2017 - 2018	2018 - 2019	2019 - 2020	2020 - 2021	2021 - 2022	>2022	All Years
		2,735	0	0	0	0	0	0	2,735
OPERATIONS	Total	2,735	0	0	0	0	0	0	2,735

RESPONSIBLE AGENCY: **FDOT**

Item Segment TOTAL ALL Years ALL Phases: **\$2,735**

Item Number: 417917 Item TOTAL ALL Years ALL Phases ALL Segments: **\$4,300**

MIAMI-DADE TRANSPORTATION PLANNING ORGANIZATION
TRANSPORTATION IMPROVEMENT PROGRAM
PRIMARY STATE HIGHWAYS AND INTERMODAL



FLP: TRANSIT

TPO Project No: **TA4179173**
LRTP Ref: C-6
County: MIAMI-DADE
Roadway ID:
Lanes Exist:
Lanes Improved:
Lanes Added:
Project Length:
District: 6

Project Description: **MDT-S MIA DADE TRANSITWAY
OPERATING ASSISTNCE DADELAND TO
FL CITY**

Type of Work: **URBAN CORRIDOR IMPROVEMENTS** SIS or Non-SIS: **No**

Extra Description:

PHASE :	Funding Source	Proposed Funding (in \$000s)							All Years
		<2018	2017 - 2018	2018 - 2019	2019 - 2020	2020 - 2021	2021 - 2022	>2022	
	DDR	18	189	0	0	0	0	0	207
	DPTO	982	261	0	115	0	0	0	1,358
OPERATIONS	Total	1,000	450	0	115	0	0	0	1,565

RESPONSIBLE AGENCY: **FDOT**

Item Segment TOTAL ALL Years ALL Phases: **\$1,565**

Item Number: 417917 Item TOTAL ALL Years ALL Phases ALL Segments: **\$4,300**

TPO Project No: **TA4180511**
LRTP Ref: 5-5
County: DIST/ST-WIDE
Roadway ID:
Lanes Exist:
Lanes Improved:
Lanes Added:
Project Length:
District: 6

Project Description: **MDTA - DADE-MONROE EXPRESS FROM FLORIDA CITY TO MARATHON (MM 50)**

Type of Work: **COMMUTER TRANS. ASSISTANCE** SIS or Non-SIS: **No**

Extra Description:

PHASE :	Funding Source	Proposed Funding (in \$000s)							All Years
		<2018	2017 - 2018	2018 - 2019	2019 - 2020	2020 - 2021	2021 - 2022	>2022	
		1,220	0	0	0	0	0	0	1,220
		1,220	0	0	0	0	0	0	1,220
OPERATIONS	Total	2,440	0	0	0	0	0	0	2,440

RESPONSIBLE AGENCY: **FDOT**

Item Segment TOTAL ALL Years ALL Phases: **\$2,440**

Item Number: 418051 Item TOTAL ALL Years ALL Phases ALL Segments: **\$19,718**

MIAMI-DADE TRANSPORTATION PLANNING ORGANIZATION
TRANSPORTATION IMPROVEMENT PROGRAM
PRIMARY STATE HIGHWAYS AND INTERMODAL



FLP: TRANSIT

TPO Project No: **TA4180512** Project Description: **MDT - DADE / MONROE EXPRESS FROM FLORIDA CITY TO MARATHON (MM 50)**

LRTP Ref:

County: DIST/ST-WIDE

Roadway ID:

Lanes Exist:

Lanes Improved:

Lanes Added:

Project Length:

District: 6

Description:

Type of Work:

COMMUTER TRANS. ASSISTANCE

SIS or Non-SIS: **No**

Extra Description:

PHASE :

Proposed Funding (in \$000s)								
Funding Source	<2018	2017 - 2018	2018 - 2019	2019 - 2020	2020 - 2021	2021 - 2022	>2022	All Years
	3,650	0	0	0	0	0	0	3,650
	3,650	0	0	0	0	0	0	3,650
OPERATIONS Total	7,300	0	0	0	0	0	0	7,300

RESPONSIBLE AGENCY: **FDOT**

Item Segment TOTAL ALL Years ALL Phases: **\$7,300**

Item Number: **418051**

Item TOTAL ALL Years ALL Phases ALL Segments: **\$19,718**

TPO Project No: **TA4180513** Project Description: **MDT - DADE / MONROE EXPRESS BUS FROM FL CITY TO MARATHON (MM 50)**

LRTP Ref: 5-5

County: DIST/ST-WIDE

Roadway ID:

Lanes Exist:

Lanes Improved:

Lanes Added:

Project Length:

District: 6

Description:

Type of Work:

COMMUTER TRANS. ASSISTANCE

SIS or Non-SIS: **No**

Extra Description:

PHASE :

Proposed Funding (in \$000s)								
Funding Source	<2018	2017 - 2018	2018 - 2019	2019 - 2020	2020 - 2021	2021 - 2022	>2022	All Years
DPTO	1,592	1,078	515	527	904	850	0	5,466
LF	858	858	515	527	904	850	0	4,512
OPERATIONS Total	2,450	1,936	1,030	1,054	1,808	1,700	0	9,978

RESPONSIBLE AGENCY: **Miami-Dade Dept. of Transportation and Public Works (Transit)**

Item Segment TOTAL ALL Years ALL Phases: **\$9,978**

Item Number: **418051**

Item TOTAL ALL Years ALL Phases ALL Segments: **\$19,718**

MIAMI-DADE TRANSPORTATION PLANNING ORGANIZATION
TRANSPORTATION IMPROVEMENT PROGRAM
PRIMARY STATE HIGHWAYS AND INTERMODAL



FLP: TRANSIT

TPO Project No: **TA4204521**
LRTP Ref: 5-5
County: MIAMI-DADE
Roadway ID:
Lanes Exist:
Lanes Improved:
Lanes Added:
Project Length:
District: 6

Project Description: **SOUTH FLA COMMUTER SERVICES IN MIAMI-DADE COUNTY - TMI SUPPORT**

Type of Work: **COMMUTER TRANS. ASSISTANCE** SIS or Non-SIS: **No**

Extra Description:

		Proposed Funding (in \$000s)							
PHASE :	Funding Source	<2018	2017 - 2018	2018 - 2019	2019 - 2020	2020 - 2021	2021 - 2022	>2022	All Years
		1,681	0	0	0	0	0	0	1,681
PLANNING	Total	1,681	0	0	0	0	0	0	1,681

RESPONSIBLE AGENCY: **FDOT**

Item Segment TOTAL ALL Years ALL Phases: **\$1,681**

Item Number: 420452 Item TOTAL ALL Years ALL Phases ALL Segments: **\$3,557**

TPO Project No: **TA4204522**
LRTP Ref: 5-5
County: MIAMI-DADE
Roadway ID:
Lanes Exist:
Lanes Improved:
Lanes Added:
Project Length:
District: 6

Project Description: **SOUTH FLA COMMUTER SERVICES IN MIAMI-DADE COUNTY - TDM OUTREACH**

Type of Work: **COMMUTER TRANS. ASSISTANCE** SIS or Non-SIS: **No**

Extra Description:

		Proposed Funding (in \$000s)							
PHASE :	Funding Source	<2018	2017 - 2018	2018 - 2019	2019 - 2020	2020 - 2021	2021 - 2022	>2022	All Years
	DDR	801	0	0	0	0	0	0	801
	SU	0	0	500	500	0	0	0	1,000
PLANNING	Total	801	0	500	500	0	0	0	1,801

RESPONSIBLE AGENCY: **FDOT**

Item Segment TOTAL ALL Years ALL Phases: **\$1,801**

Item Number: 420452 Item TOTAL ALL Years ALL Phases ALL Segments: **\$3,557**

MIAMI-DADE TRANSPORTATION PLANNING ORGANIZATION
TRANSPORTATION IMPROVEMENT PROGRAM
PRIMARY STATE HIGHWAYS AND INTERMODAL



FLP: TRANSIT

TPO Project No: **TA4204523**
LRTP Ref:
County: DIST/ST-WIDE
Roadway ID:
Lanes Exist:
Lanes Improved:
Lanes Added:
Project Length:
District: 6

Project Description: **SOUTH FLA COMMUTER SERVICES
DISTRICTWIDE TDM OUTREACH**

Type of Work: **COMMUTER TRANS. ASSISTANCE** SIS or Non-SIS: **No**

Extra Description:

PHASE :	Funding Source	Proposed Funding (in \$000s)							All Years
		<2018	2017 - 2018	2018 - 2019	2019 - 2020	2020 - 2021	2021 - 2022	>2022	
	DDR	0	0	0	0	75	0	0	75
PLANNING	Total	0	0	0	0	75	0	0	75

RESPONSIBLE AGENCY: **FDOT**

Item Segment TOTAL ALL Years ALL Phases: **\$75**

Item Number: **420452** Item TOTAL ALL Years ALL Phases ALL Segments: **\$3,557**

TPO Project No: **TA4204621**
LRTP Ref:
County: MIAMI-DADE
Roadway ID:
Lanes Exist:
Lanes Improved:
Lanes Added:
Project Length:
District: 6

Project Description: **MDT - I-95 DADE BROWARD EXPRESS**

Type of Work: **URBAN CORRIDOR IMPROVEMENTS** SIS or Non-SIS: **No**

Extra Description:

PHASE :	Funding Source	Proposed Funding (in \$000s)							All Years
		<2018	2017 - 2018	2018 - 2019	2019 - 2020	2020 - 2021	2021 - 2022	>2022	
		5,513	0	0	0	0	0	0	5,513
		5,513	0	0	0	0	0	0	5,513
		404	0	0	0	0	0	0	404
OPERATIONS	Total	11,430	0	0	0	0	0	0	11,430

RESPONSIBLE AGENCY: **FDOT**

Item Segment TOTAL ALL Years ALL Phases: **\$11,430**

Item Number: **420462** Item TOTAL ALL Years ALL Phases ALL Segments: **\$31,235**

MIAMI-DADE TRANSPORTATION PLANNING ORGANIZATION
TRANSPORTATION IMPROVEMENT PROGRAM
PRIMARY STATE HIGHWAYS AND INTERMODAL



FLP: TRANSIT

TPO Project No: **TA4204622**
LRTP Ref: 5-5
County: MIAMI-DADE
Roadway ID:
Lanes Exist:
Lanes Improved:
Lanes Added:
Project Length:
District: 6

Project Description: **MDTA - I-95 EXPRESS DOWNTOWN MIA
ALONG I95 TO SHERIDAN ST & BROWRD
BLV**

Type of Work: **URBAN CORRIDOR IMPROVEMENTS** SIS or Non-SIS: **No**

Extra Description:

		Proposed Funding (in \$000s)							
PHASE :	Funding Source	<2018	2017 - 2018	2018 - 2019	2019 - 2020	2020 - 2021	2021 - 2022	>2022	All Years
		13,845	0	0	0	0	0	0	13,845
		3,461	0	0	0	0	0	0	3,461
CAPITAL	Total	17,306	0	0	0	0	0	0	17,306

RESPONSIBLE AGENCY: **FDOT**

Item Segment TOTAL ALL Years ALL Phases: **\$17,306**

Item Number: 420462 Item TOTAL ALL Years ALL Phases ALL Segments: **\$31,235**

TPO Project No: **TA4204623**
LRTP Ref: 5-5
County: MIAMI-DADE
Roadway ID:
Lanes Exist:
Lanes Improved:
Lanes Added:
Project Length:
District: 6

Project Description: **SOUTH FLA COMMUTER SERVICES IN
MIAMI-DADE I-95 EXPRESS CALL
CENTER**

Type of Work: **COMMUTER TRANS. ASSISTANCE** SIS or Non-SIS: **No**

Extra Description:

		Proposed Funding (in \$000s)							
PHASE :	Funding Source	<2018	2017 - 2018	2018 - 2019	2019 - 2020	2020 - 2021	2021 - 2022	>2022	All Years
		359	0	0	0	0	0	0	359
PLANNING	Total	359	0	0	0	0	0	0	359

RESPONSIBLE AGENCY: **FDOT**

Item Segment TOTAL ALL Years ALL Phases: **\$359**

Item Number: 420462 Item TOTAL ALL Years ALL Phases ALL Segments: **\$31,235**

MIAMI-DADE TRANSPORTATION PLANNING ORGANIZATION
TRANSPORTATION IMPROVEMENT PROGRAM
PRIMARY STATE HIGHWAYS AND INTERMODAL



FLP: TRANSIT

TPO Project No: **TA4204624**
LRTP Ref: 5-5
County: MIAMI-DADE
Roadway ID:
Lanes Exist:
Lanes Improved:
Lanes Added:
Project Length:
District: 6

Project Description: **SOUTH FLA COMMUTER SERVICES IN MIAMI-DADE I-95 EXPRESS CALL CENTER**

Type of Work: **COMMUTER TRANS. ASSISTANCE** SIS or Non-SIS: **No**

Extra Description:

		Proposed Funding (in \$000s)							
PHASE :	Funding Source	<2018	2017 - 2018	2018 - 2019	2019 - 2020	2020 - 2021	2021 - 2022	>2022	All Years
		664	0	0	0	0	0	0	664
PLANNING	Total	664	0	0	0	0	0	0	664

RESPONSIBLE AGENCY: **FDOT**

Item Segment TOTAL ALL Years ALL Phases: **\$664**

Item Number: **420462** Item TOTAL ALL Years ALL Phases ALL Segments: **\$31,235**

TPO Project No: **TA4204627**
LRTP Ref: 5-5
County: MIAMI-DADE
Roadway ID:
Lanes Exist:
Lanes Improved:
Lanes Added:
Project Length:
District: 6

Project Description: **SOUTH FLA COMMUTER SERVICES IN MIAMI-DADE I-95 EXPRESS CALL CENTER**

Type of Work: **COMMUTER TRANS. ASSISTANCE** SIS or Non-SIS: **No**

Extra Description:

		Proposed Funding (in \$000s)							
PHASE :	Funding Source	<2018	2017 - 2018	2018 - 2019	2019 - 2020	2020 - 2021	2021 - 2022	>2022	All Years
		72	0	0	0	0	0	0	72
PLANNING	Total	72	0	0	0	0	0	0	72

RESPONSIBLE AGENCY: **FDOT**

Item Segment TOTAL ALL Years ALL Phases: **\$72**

Item Number: **420462** Item TOTAL ALL Years ALL Phases ALL Segments: **\$31,235**

MIAMI-DADE TRANSPORTATION PLANNING ORGANIZATION
TRANSPORTATION IMPROVEMENT PROGRAM
PRIMARY STATE HIGHWAYS AND INTERMODAL



FLP: TRANSIT

TPO Project No: **TA4204628**
LRTP Ref: 5-5
County: MIAMI-DADE
Roadway ID:
Lanes Exist:
Lanes Improved:
Lanes Added:
Project Length:
District: 6

Project Description: **SOUTH FLA COMMUTER SERVICES IN MIAMI-DADE I-95 EXPRESS CALL CENTER**

Type of Work: **COMMUTER TRANS. ASSISTANCE** SIS or Non-SIS: **No**

Extra Description:

		Proposed Funding (in \$000s)							
PHASE :	Funding Source	<2018	2017 - 2018	2018 - 2019	2019 - 2020	2020 - 2021	2021 - 2022	>2022	All Years
	TOBD	401	201	201	201	0	0	0	1,004
PLANNING	Total	401	201	201	201	0	0	0	1,004

RESPONSIBLE AGENCY: FDOT

Item Segment TOTAL ALL Years ALL Phases: \$1,004

Item Number: 420462 Item TOTAL ALL Years ALL Phases ALL Segments: \$31,235

TPO Project No: **TA4204629**
LRTP Ref:
County: MIAMI-DADE
Roadway ID:
Lanes Exist:
Lanes Improved:
Lanes Added:
Project Length:
District: 6

Project Description: **SOUTH FLA COMMUTER SERVICES IN MIAMI-DADE I-95 EXPRESS CALL CENTER**

Type of Work: **COMMUTER TRANS. ASSISTANCE** SIS or Non-SIS: **No**

Extra Description:

		Proposed Funding (in \$000s)							
PHASE :	Funding Source	<2018	2017 - 2018	2018 - 2019	2019 - 2020	2020 - 2021	2021 - 2022	>2022	All Years
	TOBD	0	0	0	0	200	200	0	400
PLANNING	Total	0	0	0	0	200	200	0	400

RESPONSIBLE AGENCY: FDOT

Item Segment TOTAL ALL Years ALL Phases: \$400

Item Number: 420462 Item TOTAL ALL Years ALL Phases ALL Segments: \$31,235

MIAMI-DADE TRANSPORTATION PLANNING ORGANIZATION
TRANSPORTATION IMPROVEMENT PROGRAM
PRIMARY STATE HIGHWAYS AND INTERMODAL



FLP: TRANSIT

TPO Project No: **TA4222391**
LRTP Ref: 5-5
County: MIAMI-DADE
Roadway ID:
Lanes Exist:
Lanes Improved:
Lanes Added:
Project Length:
District: 6

Project Description: **SOUTH FLA COMMUTER SERVICES IN MIAMI-DADE COUNTY - OPERATIONS**

Type of Work: **COMMUTER TRANS. ASSISTANCE** SIS or Non-SIS: **No**

Extra Description:

		Proposed Funding (in \$000s)							
PHASE :	Funding Source	<2018	2017 - 2018	2018 - 2019	2019 - 2020	2020 - 2021	2021 - 2022	>2022	All Years
		3,553	0	0	0	0	0	0	3,553
PLANNING	Total	3,553	0	0	0	0	0	0	3,553

RESPONSIBLE AGENCY: **FDOT**

Item Segment TOTAL ALL Years ALL Phases: **\$3,553**

Item Number: **422239** Item TOTAL ALL Years ALL Phases ALL Segments: **\$6,922**

TPO Project No: **TA4222392**
LRTP Ref: 5-5
County: MIAMI-DADE
Roadway ID:
Lanes Exist:
Lanes Improved:
Lanes Added:
Project Length:
District: 6

Project Description: **SOUTH FLA COMMUTER SERVICES IN MIAMI-DADE COUNTY - OPERATIONS**

Type of Work: **COMMUTER TRANS. ASSISTANCE** SIS or Non-SIS: **No**

Extra Description:

		Proposed Funding (in \$000s)							
PHASE :	Funding Source	<2018	2017 - 2018	2018 - 2019	2019 - 2020	2020 - 2021	2021 - 2022	>2022	All Years
	DPTO	1,750	0	513	501	0	0	0	2,764
PLANNING	Total	1,750	0	513	501	0	0	0	2,764

RESPONSIBLE AGENCY: **FDOT**

Item Segment TOTAL ALL Years ALL Phases: **\$2,764**

Item Number: **422239** Item TOTAL ALL Years ALL Phases ALL Segments: **\$6,922**

MIAMI-DADE TRANSPORTATION PLANNING ORGANIZATION
TRANSPORTATION IMPROVEMENT PROGRAM
PRIMARY STATE HIGHWAYS AND INTERMODAL



FLP: TRANSIT

TPO Project No: **TA4222393**
LRTP Ref: 5-5
County: MIAMI-DADE
Roadway ID:
Lanes Exist:
Lanes Improved:
Lanes Added:
Project Length:
District: 6

Project Description: **SOUTH FLA COMMUTER SERVICES IN MIAMI-DADE COUNTY - OPERATIONS**

Type of Work: **COMMUTER TRANS. ASSISTANCE** SIS or Non-SIS: **No**

Extra Description:

PHASE :	Funding Source	Proposed Funding (in \$000s)							All Years
		<2018	2017 - 2018	2018 - 2019	2019 - 2020	2020 - 2021	2021 - 2022	>2022	
	ACCM	0	36	0	0	0	0	0	36
	CM	162	0	24	24	0	0	0	210
	SA	2	0	0	0	0	0	0	2
PLANNING	Total	164	36	24	24	0	0	0	248

RESPONSIBLE AGENCY: **FDOT**

Item Segment TOTAL ALL Years ALL Phases: **\$248**

Item Number: 422239

Item TOTAL ALL Years ALL Phases ALL Segments: **\$6,922**

TPO Project No: **TA4222394**
LRTP Ref:
County: DIST/ST-WIDE
Roadway ID:
Lanes Exist:
Lanes Improved:
Lanes Added:
Project Length:
District: 6

Project Description: **SOUTH FLA COMMUTER SERVICES IN MIAMI-DADE COUNTY - OPERATIONS**

Type of Work: **COMMUTER TRANS. ASSISTANCE** SIS or Non-SIS: **No**

Extra Description:

PHASE :	Funding Source	Proposed Funding (in \$000s)							All Years
		<2018	2017 - 2018	2018 - 2019	2019 - 2020	2020 - 2021	2021 - 2022	>2022	
	DPTO	0	0	0	0	0	287	0	287
PLANNING	Total	0	0	0	0	0	287	0	287

RESPONSIBLE AGENCY: **FDOT**

Item Segment TOTAL ALL Years ALL Phases: **\$287**

Item Number: 422239

Item TOTAL ALL Years ALL Phases ALL Segments: **\$6,922**

MIAMI-DADE TRANSPORTATION PLANNING ORGANIZATION
TRANSPORTATION IMPROVEMENT PROGRAM
PRIMARY STATE HIGHWAYS AND INTERMODAL



FLP: TRANSIT

TPO Project No: **TA4222395**
LRTP Ref:
County: MIAMI-DADE
Roadway ID:
Lanes Exist:
Lanes Improved:
Lanes Added:
Project Length:
District: 6

Project Description: **SOUTH FLA COMMUTER SERVICES IN MIAMI-DADE COUNTY - OPERATIONS**

Type of Work: **COMMUTER TRANS. ASSISTANCE** SIS or Non-SIS: **No**

Extra Description:

		Proposed Funding (in \$000s)							
PHASE :	Funding Source	<2018	2017 - 2018	2018 - 2019	2019 - 2020	2020 - 2021	2021 - 2022	>2022	All Years
	CM	0	0	0	0	35	35	0	70
PLANNING	Total	0	0	0	0	35	35	0	70

RESPONSIBLE AGENCY: FDOT

Item Segment TOTAL ALL Years ALL Phases: \$70

Item Number: 422239 Item TOTAL ALL Years ALL Phases ALL Segments: \$6,922

TPO Project No: **TA4222421**
LRTP Ref: 5-5
County: MIAMI-DADE
Roadway ID:
Lanes Exist:
Lanes Improved:
Lanes Added:
Project Length:
District: 6

Project Description: **SOUTH FLA COMMUTER SERVICES IN MIAMI-DADE COUNTY - MARKETING**

Type of Work: **COMMUTER TRANS. ASSISTANCE** SIS or Non-SIS: **No**

Extra Description:

		Proposed Funding (in \$000s)							
PHASE :	Funding Source	<2018	2017 - 2018	2018 - 2019	2019 - 2020	2020 - 2021	2021 - 2022	>2022	All Years
		3,843	0	0	0	0	0	0	3,843
PLANNING	Total	3,843	0	0	0	0	0	0	3,843

RESPONSIBLE AGENCY: FDOT

Item Segment TOTAL ALL Years ALL Phases: \$3,843

Item Number: 422242 Item TOTAL ALL Years ALL Phases ALL Segments: \$8,143

MIAMI-DADE TRANSPORTATION PLANNING ORGANIZATION
TRANSPORTATION IMPROVEMENT PROGRAM
PRIMARY STATE HIGHWAYS AND INTERMODAL



FLP: TRANSIT

TPO Project No: **TA4222422**
LRTP Ref: 5-5
County: MIAMI-DADE
Roadway ID:
Lanes Exist:
Lanes Improved:
Lanes Added:
Project Length:
District: 6

Project Description: **SOUTH FLA COMMUTER SERVICES IN MIAMI-DADE COUNTY - MARKETING**

Type of Work: **COMMUTER TRANS. ASSISTANCE** SIS or Non-SIS: **No**

Extra Description:

		Proposed Funding (in \$000s)							
PHASE :	Funding Source	<2018	2017 - 2018	2018 - 2019	2019 - 2020	2020 - 2021	2021 - 2022	>2022	All Years
	SU	1,750	850	850	850	0	0	0	4,300
PLANNING	Total	1,750	850	850	850	0	0	0	4,300

RESPONSIBLE AGENCY: **FDOT**

Item Segment TOTAL ALL Years ALL Phases: **\$4,300**

Item Number: **422242** Item TOTAL ALL Years ALL Phases ALL Segments: **\$8,143**

TPO Project No: **TA4225291**
LRTP Ref: 5-5
County: MIAMI-DADE
Roadway ID:
Lanes Exist:
Lanes Improved:
Lanes Added:
Project Length:
District: 6

Project Description: **MDT-KENDALL DRIVE ENHANCED BUS SERVICE FRM DADELAND N TO SW 167 AVE**

Type of Work: **TRANSIT SERVICE DEMONSTRATION** SIS or Non-SIS: **No**

Extra Description:

		Proposed Funding (in \$000s)							
PHASE :	Funding Source	<2018	2017 - 2018	2018 - 2019	2019 - 2020	2020 - 2021	2021 - 2022	>2022	All Years
		599	0	0	0	0	0	0	599
		599	0	0	0	0	0	0	599
OPERATIONS	Total	1,198	0	0	0	0	0	0	1,198

RESPONSIBLE AGENCY: **FDOT**

Item Segment TOTAL ALL Years ALL Phases: **\$1,198**

Item Number: **422529** Item TOTAL ALL Years ALL Phases ALL Segments: **\$4,748**

MIAMI-DADE TRANSPORTATION PLANNING ORGANIZATION
TRANSPORTATION IMPROVEMENT PROGRAM
PRIMARY STATE HIGHWAYS AND INTERMODAL



FLP: TRANSIT

TPO Project No: **TA4225292**
LRTP Ref: 5-5
County: MIAMI-DADE
Roadway ID:
Lanes Exist:
Lanes Improved:
Lanes Added:
Project Length:
District: 6

Project Description:

MDT-KENDALL CRUISER

FROM DADELAND NORTH STN TO SW 162 AVENUE

Type of Work:

URBAN CORRIDOR IMPROVEMENTS

SIS or Non-SIS: **No**

Extra Description:

PHASE :

Proposed Funding (in \$000s)								
Funding Source	<2018	2017 - 2018	2018 - 2019	2019 - 2020	2020 - 2021	2021 - 2022	>2022	All Years
DDR	0	550	0	0	0	0	0	550
DPTO	2,450	0	0	550	0	0	0	3,000
OPERATIONS Total	2,450	550	0	550	0	0	0	3,550

RESPONSIBLE AGENCY: **FDOT**

Item Segment TOTAL ALL Years ALL Phases: **\$3,550**

Item Number: **422529**

Item TOTAL ALL Years ALL Phases ALL Segments: **\$4,748**

TPO Project No: **TA4280111**
LRTP Ref:
County: MIAMI-DADE
Roadway ID:
Lanes Exist:
Lanes Improved:
Lanes Added:
Project Length:
District: 6

Project Description:

MDT - NW 27 AVENUE ENHANCED BUS SERVICE FTA SECTION 5307

Type of Work:

CAPITAL FOR FIXED ROUTE

SIS or Non-SIS: **No**

Extra Description:

PHASE :

Proposed Funding (in \$000s)								
Funding Source	<2018	2017 - 2018	2018 - 2019	2019 - 2020	2020 - 2021	2021 - 2022	>2022	All Years
	3,458	0	0	0	0	0	0	3,458
	3,458	0	0	0	0	0	0	3,458
CAPITAL Total	6,916	0	0	0	0	0	0	6,916

RESPONSIBLE AGENCY: **FDOT**

Item Segment TOTAL ALL Years ALL Phases: **\$6,916**

Item Number: **428011**

Item TOTAL ALL Years ALL Phases ALL Segments: **\$23,648**

MIAMI-DADE TRANSPORTATION PLANNING ORGANIZATION
TRANSPORTATION IMPROVEMENT PROGRAM
PRIMARY STATE HIGHWAYS AND INTERMODAL



FLP: TRANSIT

TPO Project No: **TA4280112**
LRTP Ref:
County: MIAMI-DADE
Roadway ID:
Lanes Exist:
Lanes Improved:
Lanes Added:
Project Length:
District: 6

Project Description: **MDT - NW 27 AVENUE ENHANCED BUS SERVICE PARK AND RIDE FACILITY**

Type of Work: **CAPITAL FOR FIXED ROUTE**

SIS or Non-SIS: **No**

Extra Description:

		Proposed Funding (in \$000s)							
PHASE :	Funding Source	<2018	2017 - 2018	2018 - 2019	2019 - 2020	2020 - 2021	2021 - 2022	>2022	All Years
		1,225	0	0	0	0	0	0	1,225
		1,225	0	0	0	0	0	0	1,225
CAPITAL	Total	2,450	0	0	0	0	0	0	2,450

RESPONSIBLE AGENCY: **FDOT**

Item Segment TOTAL ALL Years ALL Phases: **\$2,450**

Item Number: 428011

Item TOTAL ALL Years ALL Phases ALL Segments: **\$23,648**

TPO Project No: **TA4280113**
LRTP Ref:
County: MIAMI-DADE
Roadway ID:
Lanes Exist:
Lanes Improved:
Lanes Added:
Project Length:
District: 6

Project Description: **MDT - NW 27 AVENUE ENHANCED BUS SERVICE BUS PURCHASE**

Type of Work: **CAPITAL FOR FIXED ROUTE**

SIS or Non-SIS: **No**

Extra Description:

		Proposed Funding (in \$000s)							
PHASE :	Funding Source	<2018	2017 - 2018	2018 - 2019	2019 - 2020	2020 - 2021	2021 - 2022	>2022	All Years
		5,225	0	0	0	0	0	0	5,225
		5,225	0	0	0	0	0	0	5,225
CAPITAL	Total	10,450	0	0	0	0	0	0	10,450

RESPONSIBLE AGENCY: **FDOT**

Item Segment TOTAL ALL Years ALL Phases: **\$10,450**

Item Number: 428011

Item TOTAL ALL Years ALL Phases ALL Segments: **\$23,648**

MIAMI-DADE TRANSPORTATION PLANNING ORGANIZATION
TRANSPORTATION IMPROVEMENT PROGRAM
PRIMARY STATE HIGHWAYS AND INTERMODAL



FLP: TRANSIT

TPO Project No: **TA4280114**
LRTP Ref: 6-10
County: MIAMI-DADE
Roadway ID:
Lanes Exist:
Lanes Improved:
Lanes Added:
Project Length:
District: 6

Project Description: **MDT - NW 27TH AVENUE ENHANCED
BUS SERVICE BUS TERMINAL**

Type of Work: **INTERMODAL HUB CAPACITY** SIS or Non-SIS: **No**

Extra Description:

		Proposed Funding (in \$000s)							
PHASE :	Funding Source	<2018	2017 - 2018	2018 - 2019	2019 - 2020	2020 - 2021	2021 - 2022	>2022	All Years
		1,595	0	0	0	0	0	0	1,595
		1,586	0	0	0	0	0	0	1,586
CAPITAL	Total	3,181	0	0	0	0	0	0	3,181

RESPONSIBLE AGENCY: **FDOT**

Item Segment TOTAL ALL Years ALL Phases: **\$3,181**

Item Number: 428011 Item TOTAL ALL Years ALL Phases ALL Segments: **\$23,648**

TPO Project No: **TA4280115**
LRTP Ref:
County: MIAMI-DADE
Roadway ID:
Lanes Exist:
Lanes Improved:
Lanes Added:
Project Length:
District: 6

Project Description: **MDT - NW 27TH AVENUE CORRIDOR
ROBUST BUS STATIONS**

Type of Work: **CAPITAL FOR FIXED ROUTE** SIS or Non-SIS: **No**

Extra Description:

		Proposed Funding (in \$000s)							
PHASE :	Funding Source	<2018	2017 - 2018	2018 - 2019	2019 - 2020	2020 - 2021	2021 - 2022	>2022	All Years
	DPTO	0	0	0	651	0	0	0	651
CAPITAL	Total	0	0	0	651	0	0	0	651

RESPONSIBLE AGENCY: **FDOT**

Item Segment TOTAL ALL Years ALL Phases: **\$651**

Item Number: 428011 Item TOTAL ALL Years ALL Phases ALL Segments: **\$23,648**

MIAMI-DADE TRANSPORTATION PLANNING ORGANIZATION
TRANSPORTATION IMPROVEMENT PROGRAM
PRIMARY STATE HIGHWAYS AND INTERMODAL



FLP: TRANSIT

TPO Project No: **TA4309531**
LRTP Ref: 5-5
County: MIAMI-DADE
Roadway ID:
Lanes Exist:
Lanes Improved:
Lanes Added:
Project Length:
District: 6

Project Description: **MDT - FLAGLER MAX (RTE51) OPERATING ASSISTNC** FROM W MIA DADE TO DTWN

Type of Work: **URBAN CORRIDOR IMPROVEMENTS** SIS or Non-SIS: **No**

Extra Description:

		Proposed Funding (in \$000s)							
PHASE :	Funding Source	<2018	2017 - 2018	2018 - 2019	2019 - 2020	2020 - 2021	2021 - 2022	>2022	All Years
	DPTO	1,110	1,016	251	570	0	0	0	2,947
OPERATIONS	Total	1,110	1,016	251	570	0	0	0	2,947

RESPONSIBLE AGENCY: **FDOT**

Item Segment TOTAL ALL Years ALL Phases: **\$2,947**

Item Number: 430953 Item TOTAL ALL Years ALL Phases ALL Segments: **\$2,947**

TPO Project No: **TA4204625**
LRTP Ref: 5-5
County: MIAMI-DADE
Roadway ID:
Lanes Exist:
Lanes Improved:
Lanes Added:
Project Length:
District: 6

Project Description: **MDT - 95 EXPRESS DADE BROWARD EXPRESS (MIAMI CBD)**

Type of Work: **URBAN CORRIDOR IMPROVEMENTS** SIS or Non-SIS: **No**

Extra Description:

		Proposed Funding (in \$000s)							
PHASE :	Funding Source	<2018	2017 - 2018	2018 - 2019	2019 - 2020	2020 - 2021	2021 - 2022	>2022	All Years
	TOBD	3,872	800	800	1,305	0	0	0	6,777
OPERATIONS	Total	3,872	800	800	1,305	0	0	0	6,777

RESPONSIBLE AGENCY: **Miami-Dade Dept. of Transportation and Public Works (Transit)**

Item Segment TOTAL ALL Years ALL Phases: **\$6,777**

Item Number: 431077 Item TOTAL ALL Years ALL Phases ALL Segments: **\$28,148**

MIAMI-DADE TRANSPORTATION PLANNING ORGANIZATION
TRANSPORTATION IMPROVEMENT PROGRAM
PRIMARY STATE HIGHWAYS AND INTERMODAL



FLP: TRANSIT

TPO Project No: **TA4310771** Project Description: **MDT - SR 836 EBS PARK AND RIDE LOT AT SW 8 ST & SW 147 AVE(SEC 5307)**

LRTP Ref:
County: MIAMI-DADE
Roadway ID:
Lanes Exist:
Lanes Improved:
Lanes Added:
Project Length:
District: 6

Type of Work: **PARK AND RIDE LOTS** SIS or Non-SIS: **No**

Extra Description:

		Proposed Funding (in \$000s)							
PHASE :	Funding Source	<2018	2017 - 2018	2018 - 2019	2019 - 2020	2020 - 2021	2021 - 2022	>2022	All Years
		4,000	0	0	0	0	0	0	4,000
		4,000	0	0	0	0	0	0	4,000
		1,000	0	0	0	0	0	0	1,000
CAPITAL	Total	9,000	0	0	0	0	0	0	9,000

RESPONSIBLE AGENCY: **FDOT**

Item Segment TOTAL ALL Years ALL Phases: **\$9,000**

Item Number: 431077 Item TOTAL ALL Years ALL Phases ALL Segments: **\$28,148**

TPO Project No: **TA4310772** Project Description: **MDT - SR 836 EBS PARK AND RIDE LOT AT SW 8 ST AND SW 147 AVE**

LRTP Ref: C-6
County: MIAMI-DADE
Roadway ID:
Lanes Exist:
Lanes Improved:
Lanes Added:
Project Length:
District: 6

Type of Work: **PARK AND RIDE LOTS** SIS or Non-SIS: **No**

Extra Description: **transit signal priority and park and rides. Project received \$4 million in FTA funding in 2016.**

		Proposed Funding (in \$000s)							
PHASE :	Funding Source	<2018	2017 - 2018	2018 - 2019	2019 - 2020	2020 - 2021	2021 - 2022	>2022	All Years
	DPTO	250	624	0	0	0	0	0	874
	DS	6	18	0	0	0	0	0	24
	LF	256	642	0	0	0	0	0	898
CAPITAL	Total	512	1,284	0	0	0	0	0	1,796

RESPONSIBLE AGENCY: **Miami-Dade Dept. of Transportation and Public Works**

Item Segment TOTAL ALL Years ALL Phases: **\$1,796**

Item Number: 431077 Item TOTAL ALL Years ALL Phases ALL Segments: **\$28,148**

MIAMI-DADE TRANSPORTATION PLANNING ORGANIZATION
TRANSPORTATION IMPROVEMENT PROGRAM
PRIMARY STATE HIGHWAYS AND INTERMODAL



FLP: TRANSIT

TPO Project No: **TA4310774**
LRTP Ref: C-6
County: MIAMI-DADE
Roadway ID:
Lanes Exist:
Lanes Improved:
Lanes Added:
Project Length:
District: 6

Project Description: **MDT - SR 836 EBS PANTHER STATION @ FIU (SEC 5307)**

Type of Work: **CAPITAL FOR FIXED ROUTE**

SIS or Non-SIS: **No**

Extra Description:

PHASE :

Funding Source	Proposed Funding (in \$000s)							
	<2018	2017 - 2018	2018 - 2019	2019 - 2020	2020 - 2021	2021 - 2022	>2022	All Years
CM	3,141	1,550	0	0	0	0	0	4,691
FTAT	3,141	1,550	0	0	0	0	0	4,691
LF	800	393	0	0	0	0	0	1,193
CAPITAL Total	7,082	3,493	0	0	0	0	0	10,575

RESPONSIBLE AGENCY: **Miami-Dade Dept. of Transportation and Public Works**

Item Segment TOTAL ALL Years ALL Phases: **\$10,575**

Item Number: **431077**

Item TOTAL ALL Years ALL Phases ALL Segments: **\$28,148**

TPO Project No: **TA4329341**
LRTP Ref: C-6
County: MIAMI-DADE
Roadway ID:
Lanes Exist:
Lanes Improved:
Lanes Added:
Project Length:
District: 6

Project Description: **MDT - 95 EXPRESS DADE / BROWARD CIVIC CENTER**

Type of Work: **URBAN CORRIDOR IMPROVEMENTS**

SIS or Non-SIS: **No**

Extra Description:

PHASE :

Funding Source	Proposed Funding (in \$000s)							
	<2018	2017 - 2018	2018 - 2019	2019 - 2020	2020 - 2021	2021 - 2022	>2022	All Years
TOBD	2,922	0	400	668	0	0	0	3,990
OPERATIONS Total	2,922	0	400	668	0	0	0	3,990

RESPONSIBLE AGENCY: **FDOT**

Item Segment TOTAL ALL Years ALL Phases: **\$3,990**

Item Number: **432934**

Item TOTAL ALL Years ALL Phases ALL Segments: **\$3,990**

MIAMI-DADE TRANSPORTATION PLANNING ORGANIZATION
TRANSPORTATION IMPROVEMENT PROGRAM
PRIMARY STATE HIGHWAYS AND INTERMODAL



FLP: TRANSIT

TPO Project No: **TA4329361**
LRTP Ref: 5-5
County: MIAMI-DADE
Roadway ID:
Lanes Exist:
Lanes Improved:
Lanes Added:
Project Length:
District: 6

Project Description: **MDT - STATE TRANSIT BLOCK GRANT**

Type of Work: **OPERATING FOR FIXED ROUTE** SIS or Non-SIS: **No**

Extra Description:

PHASE :	Funding Source	Proposed Funding (in \$000s)							All Years
		<2018	2017 - 2018	2018 - 2019	2019 - 2020	2020 - 2021	2021 - 2022	>2022	
	DDR	0	14,175	0	0	0	0	0	14,175
	DPTO	0	6,061	0	0	0	0	0	6,061
	LF	0	20,236	0	0	0	0	0	20,236
OPERATIONS	Total	0	40,472	0	0	0	0	0	40,472

RESPONSIBLE AGENCY: **FDOT**

Item Segment TOTAL ALL Years ALL Phases: **\$40,472**

Item Number: 432936

Item TOTAL ALL Years ALL Phases ALL Segments: **\$84,260**

TPO Project No: **TA4329362**
LRTP Ref: 5-5
County: MIAMI-DADE
Roadway ID:
Lanes Exist:
Lanes Improved:
Lanes Added:
Project Length:
District: 6

Project Description: **MDT - STATE TRANSIT BLOCK GRANT FOR SOUTH FLORIDA VANPOOL**

Type of Work: **OPERATING FOR FIXED ROUTE** SIS or Non-SIS: **No**

Extra Description:

PHASE :	Funding Source	Proposed Funding (in \$000s)							All Years
		<2018	2017 - 2018	2018 - 2019	2019 - 2020	2020 - 2021	2021 - 2022	>2022	
	DPTO	0	487	0	0	0	0	0	487
	LF	0	487	0	0	0	0	0	487
OPERATIONS	Total	0	974	0	0	0	0	0	974

RESPONSIBLE AGENCY: **FDOT**

Item Segment TOTAL ALL Years ALL Phases: **\$974**

Item Number: 432936

Item TOTAL ALL Years ALL Phases ALL Segments: **\$84,260**

MIAMI-DADE TRANSPORTATION PLANNING ORGANIZATION
TRANSPORTATION IMPROVEMENT PROGRAM
PRIMARY STATE HIGHWAYS AND INTERMODAL



FLP: TRANSIT

TPO Project No: **TA4329363**
LRTP Ref: 5-5
County: MIAMI-DADE
Roadway ID:
Lanes Exist:
Lanes Improved:
Lanes Added:
Project Length:
District: 6

Project Description: **MDT - STATE TRANSIT BLOCK GRANT FOR SOUTH FLORIDA VANPOOL**

Type of Work: **OPERATING FOR FIXED ROUTE** SIS or Non-SIS: **No**

Extra Description:

PHASE :	Funding Source	Proposed Funding (in \$000s)							All Years
		<2018	2017 - 2018	2018 - 2019	2019 - 2020	2020 - 2021	2021 - 2022	>2022	
	DDR	0	0	244	0	0	0	0	244
	DPTO	0	0	259	0	0	0	0	259
	LF	0	0	503	0	0	0	0	503
OPERATIONS	Total	0	0	1,006	0	0	0	0	1,006

RESPONSIBLE AGENCY: **FDOT**

Item Segment TOTAL ALL Years ALL Phases: **\$1,006**

Item Number: 432936

Item TOTAL ALL Years ALL Phases ALL Segments: **\$84,260**

TPO Project No: **TA4329365**
LRTP Ref: 5-5
County: MIAMI-DADE
Roadway ID:
Lanes Exist:
Lanes Improved:
Lanes Added:
Project Length:
District: 6

Project Description: **MDT - STATE TRANSIT BLOCK GRANT**

Type of Work: **OPERATING FOR FIXED ROUTE** SIS or Non-SIS: **No**

Extra Description:

PHASE :	Funding Source	Proposed Funding (in \$000s)							All Years
		<2018	2017 - 2018	2018 - 2019	2019 - 2020	2020 - 2021	2021 - 2022	>2022	
	DDR	0	0	12,516	0	0	0	0	12,516
	DPTO	0	0	8,388	0	0	0	0	8,388
	LF	0	0	20,904	0	0	0	0	20,904
OPERATIONS	Total	0	0	41,808	0	0	0	0	41,808

RESPONSIBLE AGENCY: **FDOT**

Item Segment TOTAL ALL Years ALL Phases: **\$41,808**

Item Number: 432936

Item TOTAL ALL Years ALL Phases ALL Segments: **\$84,260**

MIAMI-DADE TRANSPORTATION PLANNING ORGANIZATION
TRANSPORTATION IMPROVEMENT PROGRAM
PRIMARY STATE HIGHWAYS AND INTERMODAL



FLP: TRANSIT

TPO Project No: **TA4329391**
LRTP Ref: C-6
County: MIAMI-DADE
Roadway ID:
Lanes Exist:
Lanes Improved:
Lanes Added:
Project Length:
District: 6

Project Description: **MIAMI-DADE CO - MPO FTA SECTION 5303 METRO PLANNING**

Type of Work: **PTO STUDIES**

SIS or Non-SIS: **No**

Extra Description:

PHASE :

		Proposed Funding (in \$000s)							
	Funding Source	<2018	2017 - 2018	2018 - 2019	2019 - 2020	2020 - 2021	2021 - 2022	>2022	All Years
	DPTO	0	158	0	0	0	0	0	158
	DU	0	1,265	0	0	0	0	0	1,265
	LF	0	1,423	0	0	0	0	0	1,423
PLANNING	Total	0	2,846	0	0	0	0	0	2,846

RESPONSIBLE AGENCY: **FDOT**

Item Segment TOTAL ALL Years ALL Phases: **\$2,846**

Item Number: **432939**

Item TOTAL ALL Years ALL Phases ALL Segments: **\$2,846**

TPO Project No: **TA4329651**
LRTP Ref: C-6
County: MIAMI-DADE
Roadway ID:
Lanes Exist:
Lanes Improved:
Lanes Added:
Project Length:
District: 6

Project Description: **DTPW - FTA SECTION 5307 FEDERAL FORMULA FUNDING**

Type of Work: **CAPITAL FOR FIXED ROUTE**

SIS or Non-SIS: **No**

Extra Description:

PHASE :

		Proposed Funding (in \$000s)							
	Funding Source	<2018	2017 - 2018	2018 - 2019	2019 - 2020	2020 - 2021	2021 - 2022	>2022	All Years
	FTA	0	55,000	0	0	0	0	0	55,000
	LF	0	13,750	0	0	0	0	0	13,750
CAPITAL	Total	0	68,750	0	0	0	0	0	68,750

RESPONSIBLE AGENCY: **FDOT**

Item Segment TOTAL ALL Years ALL Phases: **\$68,750**

Item Number: **432965**

Item TOTAL ALL Years ALL Phases ALL Segments: **\$68,750**

MIAMI-DADE TRANSPORTATION PLANNING ORGANIZATION
TRANSPORTATION IMPROVEMENT PROGRAM
PRIMARY STATE HIGHWAYS AND INTERMODAL



FLP: TRANSIT

TPO Project No: **TA4335251**
LRTP Ref: C-6
County: MIAMI-DADE
Roadway ID:
Lanes Exist:
Lanes Improved:
Lanes Added:
Project Length:
District: 6

Project Description: **MDT / DPTW - FLAGLER ENHANCED BUS SERVICE (BUS PURCHASE)**

Type of Work: **CAPITAL FOR FIXED ROUTE**

SIS or Non-SIS: **No**

Extra Description:

		Proposed Funding (in \$000s)							
PHASE :	Funding Source	<2018	2017 - 2018	2018 - 2019	2019 - 2020	2020 - 2021	2021 - 2022	>2022	All Years
	CIGP	4,567	452	0	0	0	0	0	5,019
	LF	4,567	452	0	0	0	0	0	5,019
CAPITAL	Total	9,134	904	0	0	0	0	0	10,038

RESPONSIBLE AGENCY: **FDOT**

Item Segment TOTAL ALL Years ALL Phases: **\$10,038**

Item Number: **433525**

Item TOTAL ALL Years ALL Phases ALL Segments: **\$10,038**

TPO Project No: **TA4348971**
LRTP Ref: C-6
County: MIAMI-DADE
Roadway ID:
Lanes Exist:
Lanes Improved:
Lanes Added:
Project Length:
District: 6

Project Description: **MIAMI-DADE CO - MPO FTA SECTION 5305(D) METRO PLANNING**

Type of Work: **PTO STUDIES**

SIS or Non-SIS: **No**

Extra Description:

		Proposed Funding (in \$000s)							
PHASE :	Funding Source	<2018	2017 - 2018	2018 - 2019	2019 - 2020	2020 - 2021	2021 - 2022	>2022	All Years
	DPTO	0	0	158	0	0	0	0	158
	DU	0	0	1,265	0	0	0	0	1,265
	LF	0	0	158	0	0	0	0	158
PLANNING	Total	0	0	1,581	0	0	0	0	1,581

RESPONSIBLE AGENCY: **FDOT**

Item Segment TOTAL ALL Years ALL Phases: **\$1,581**

Item Number: **434897**

Item TOTAL ALL Years ALL Phases ALL Segments: **\$1,581**

MIAMI-DADE TRANSPORTATION PLANNING ORGANIZATION
TRANSPORTATION IMPROVEMENT PROGRAM
PRIMARY STATE HIGHWAYS AND INTERMODAL



FLP: TRANSIT

TPO Project No: **TA4349751**
LRTP Ref: C-6
County: MIAMI-DADE
Roadway ID:
Lanes Exist:
Lanes Improved:
Lanes Added:
Project Length:
District: 6

Project Description: **MDT - FTA SECTION 5307 FEDERAL FORMULA FUNDING**

Type of Work: **CAPITAL FOR FIXED ROUTE**

SIS or Non-SIS: **No**

Extra Description:

		Proposed Funding (in \$000s)							
PHASE :	Funding Source	<2018	2017 - 2018	2018 - 2019	2019 - 2020	2020 - 2021	2021 - 2022	>2022	All Years
	FTA	0	0	55,000	0	0	0	0	55,000
	LF	0	0	13,750	0	0	0	0	13,750
CAPITAL	Total	0	0	68,750	0	0	0	0	68,750

RESPONSIBLE AGENCY: **FDOT**

Item Segment TOTAL ALL Years ALL Phases: **\$68,750**

Item Number: **434975**

Item TOTAL ALL Years ALL Phases ALL Segments: **\$68,750**

TPO Project No: **TA4349801**
LRTP Ref: C-6
County: MIAMI-DADE
Roadway ID:
Lanes Exist:
Lanes Improved:
Lanes Added:
Project Length:
District: 6

Project Description: **DPTW - FTA SECTION 5337 FEDERAL FORMULA FUNDING STATE OF GOOD REPAIR**

Type of Work: **CAPITAL FOR FIXED ROUTE**

SIS or Non-SIS: **No**

Extra Description:

		Proposed Funding (in \$000s)							
PHASE :	Funding Source	<2018	2017 - 2018	2018 - 2019	2019 - 2020	2020 - 2021	2021 - 2022	>2022	All Years
	FTA	0	29,000	0	0	0	0	0	29,000
	LF	0	7,250	0	0	0	0	0	7,250
CAPITAL	Total	0	36,250	0	0	0	0	0	36,250

RESPONSIBLE AGENCY: **FDOT**

Item Segment TOTAL ALL Years ALL Phases: **\$36,250**

Item Number: **434980**

Item TOTAL ALL Years ALL Phases ALL Segments: **\$36,250**

MIAMI-DADE TRANSPORTATION PLANNING ORGANIZATION
TRANSPORTATION IMPROVEMENT PROGRAM
PRIMARY STATE HIGHWAYS AND INTERMODAL



FLP: TRANSIT

TPO Project No: **TA4349811**
LRTP Ref: C-6
County: MIAMI-DADE
Roadway ID:
Lanes Exist:
Lanes Improved:
Lanes Added:
Project Length:
District: 6

Project Description: **MDT - FTA SECTION 5337 FEDERAL FORMULA FUNDING STATE OF GOOD REPAIR**

Type of Work: **CAPITAL FOR FIXED ROUTE**

SIS or Non-SIS: **No**

Extra Description:

		Proposed Funding (in \$000s)							
PHASE :	Funding Source	<2018	2017 - 2018	2018 - 2019	2019 - 2020	2020 - 2021	2021 - 2022	>2022	All Years
	FTA	0	0	30,000	0	0	0	0	30,000
	LF	0	0	7,500	0	0	0	0	7,500
CAPITAL	Total	0	0	37,500	0	0	0	0	37,500

RESPONSIBLE AGENCY: **FDOT**

Item Segment TOTAL ALL Years ALL Phases: **\$37,500**

Item Number: **434981**

Item TOTAL ALL Years ALL Phases ALL Segments: **\$37,500**

TPO Project No: **TA4366951**
LRTP Ref: 5-5
County: MIAMI-DADE
Roadway ID:
Lanes Exist:
Lanes Improved:
Lanes Added:
Project Length:
District: 6

Project Description: **CITY OF MIAMI - TROLLEY TRANSIT CORRIDOR PROGRAM**

Type of Work: **PURCHASE VEHICLES/EQUIPMENT**

SIS or Non-SIS: **No**

Extra Description:

		Proposed Funding (in \$000s)							
PHASE :	Funding Source	<2018	2017 - 2018	2018 - 2019	2019 - 2020	2020 - 2021	2021 - 2022	>2022	All Years
	DPTO	0	0	0	294	0	0	0	294
CAPITAL	Total	0	0	0	294	0	0	0	294

RESPONSIBLE AGENCY: **FDOT**

Item Segment TOTAL ALL Years ALL Phases: **\$294**

Item Number: **436695**

Item TOTAL ALL Years ALL Phases ALL Segments: **\$294**

MIAMI-DADE TRANSPORTATION PLANNING ORGANIZATION
TRANSPORTATION IMPROVEMENT PROGRAM
PRIMARY STATE HIGHWAYS AND INTERMODAL



FLP: TRANSIT

TPO Project No: **TA4367001**
LRTP Ref:
County: MIAMI-DADE
Roadway ID:
Lanes Exist:
Lanes Improved:
Lanes Added:
Project Length:
District: 6

Project Description: **MIAMI-DADE CO - MPO FTA SECTION 5305(D) METRO PLANNING**

Type of Work: **PTO STUDIES**

SIS or Non-SIS: **No**

Extra Description:

PHASE :

		Proposed Funding (in \$000s)							
	Funding Source	<2018	2017 - 2018	2018 - 2019	2019 - 2020	2020 - 2021	2021 - 2022	>2022	All Years
	DPTO	0	0	0	163	0	0	0	163
	DU	0	0	0	1,303	0	0	0	1,303
	LF	0	0	0	163	0	0	0	163
PLANNING	Total	0	0	0	1,629	0	0	0	1,629

RESPONSIBLE AGENCY: **FDOT**

Item Segment TOTAL ALL Years ALL Phases: **\$1,629**

Item Number: **436700**

Item TOTAL ALL Years ALL Phases ALL Segments: **\$1,629**

TPO Project No: **TA4367041**
LRTP Ref:
County: MIAMI-DADE
Roadway ID:
Lanes Exist:
Lanes Improved:
Lanes Added:
Project Length:
District: 6

Project Description: **MDT - STATE TRANSIT BLOCK GRANT**

Type of Work: **OPERATING FOR FIXED ROUTE**

SIS or Non-SIS: **No**

Extra Description:

PHASE :

		Proposed Funding (in \$000s)							
	Funding Source	<2018	2017 - 2018	2018 - 2019	2019 - 2020	2020 - 2021	2021 - 2022	>2022	All Years
	DDR	0	0	0	1,696	0	0	0	1,696
	DPTO	0	0	0	20,253	0	0	0	20,253
	LF	0	0	0	21,949	0	0	0	21,949
OPERATIONS	Total	0	0	0	43,898	0	0	0	43,898

RESPONSIBLE AGENCY: **FDOT**

Item Segment TOTAL ALL Years ALL Phases: **\$43,898**

Item Number: **436704**

Item TOTAL ALL Years ALL Phases ALL Segments: **\$43,898**

MIAMI-DADE TRANSPORTATION PLANNING ORGANIZATION
TRANSPORTATION IMPROVEMENT PROGRAM
PRIMARY STATE HIGHWAYS AND INTERMODAL



FLP: TRANSIT

TPO Project No: **TA4367851**
LRTP Ref:
County: **MIAMI-DADE**
Roadway ID:
Lanes Exist:
Lanes Improved:
Lanes Added:
Project Length:
District: **6**

Project Description: **MDT - STATE TRANSIT BLOCK GRANT FOR SOUTH FLORIDA VANPOOL**

Type of Work: **OPERATING FOR FIXED ROUTE** SIS or Non-SIS: **No**

Extra Description:

		Proposed Funding (in \$000s)							
PHASE :	Funding Source	<2018	2017 - 2018	2018 - 2019	2019 - 2020	2020 - 2021	2021 - 2022	>2022	All Years
	DPTO	0	0	0	528	0	0	0	528
	LF	0	0	0	528	0	0	0	528
OPERATIONS	Total	0	0	0	1,056	0	0	0	1,056

RESPONSIBLE AGENCY: **FDOT**

Item Segment TOTAL ALL Years ALL Phases: **\$1,056**

Item Number: **436785** Item TOTAL ALL Years ALL Phases ALL Segments: **\$1,056**

TPO Project No: **TA4368821**
LRTP Ref: **C-6**
County: **MIAMI-DADE**
Roadway ID:
Lanes Exist:
Lanes Improved:
Lanes Added:
Project Length:
District: **6**

Project Description: **MDT - FTA SECTION 5339 BUS AND BUS FACILITIES**

Type of Work: **CAPITAL FOR FIXED ROUTE** SIS or Non-SIS: **No**

Extra Description:

		Proposed Funding (in \$000s)							
PHASE :	Funding Source	<2018	2017 - 2018	2018 - 2019	2019 - 2020	2020 - 2021	2021 - 2022	>2022	All Years
	FTA	4,519	6,000	6,000	6,000	6,000	0	0	28,519
	LF	1,130	1,500	1,500	1,500	1,500	0	0	7,130
CAPITAL	Total	5,649	7,500	7,500	7,500	7,500	0	0	35,649

RESPONSIBLE AGENCY: **Miami-Dade Dept. of Transportation and Public Works (Transit)**

Item Segment TOTAL ALL Years ALL Phases: **\$35,649**

Item Number: **436882** Item TOTAL ALL Years ALL Phases ALL Segments: **\$35,649**

MIAMI-DADE TRANSPORTATION PLANNING ORGANIZATION
TRANSPORTATION IMPROVEMENT PROGRAM
PRIMARY STATE HIGHWAYS AND INTERMODAL



FLP: TRANSIT

TPO Project No: **TA4368841**
LRTP Ref: C-6
County: MIAMI-DADE
Roadway ID:
Lanes Exist:
Lanes Improved:
Lanes Added:
Project Length:
District: 6

Project Description: **DPTW - FTA SECTION 5339 BUS AND BUS FACILITIES**

Type of Work: **CAPITAL FOR FIXED ROUTE**

SIS or Non-SIS: **No**

Extra Description:

PHASE :	Funding Source	Proposed Funding (in \$000s)							All Years
		<2018	2017 - 2018	2018 - 2019	2019 - 2020	2020 - 2021	2021 - 2022	>2022	
	FTA	0	6,000	0	0	0	0	0	6,000
	LF	0	1,500	0	0	0	0	0	1,500
CAPITAL	Total	0	7,500	0	0	0	0	0	7,500

RESPONSIBLE AGENCY: **FDOT**

Item Segment TOTAL ALL Years ALL Phases: **\$7,500**

Item Number: **436884**

Item TOTAL ALL Years ALL Phases ALL Segments: **\$7,500**

TPO Project No: **TA4368861**
LRTP Ref: C-6
County: MIAMI-DADE
Roadway ID:
Lanes Exist:
Lanes Improved:
Lanes Added:
Project Length:
District: 6

Project Description: **MDT - FTA SECTION 5339 BUS AND BUS FACILITIES**

Type of Work: **CAPITAL FOR FIXED ROUTE**

SIS or Non-SIS: **No**

Extra Description:

PHASE :	Funding Source	Proposed Funding (in \$000s)							All Years
		<2018	2017 - 2018	2018 - 2019	2019 - 2020	2020 - 2021	2021 - 2022	>2022	
	FTA	0	0	6,000	0	0	0	0	6,000
	LF	0	0	1,500	0	0	0	0	1,500
CAPITAL	Total	0	0	7,500	0	0	0	0	7,500

RESPONSIBLE AGENCY: **FDOT**

Item Segment TOTAL ALL Years ALL Phases: **\$7,500**

Item Number: **436886**

Item TOTAL ALL Years ALL Phases ALL Segments: **\$7,500**

MIAMI-DADE TRANSPORTATION PLANNING ORGANIZATION
TRANSPORTATION IMPROVEMENT PROGRAM
PRIMARY STATE HIGHWAYS AND INTERMODAL



FLP: TRANSIT

TPO Project No: **TA4368881**
LRTP Ref: C-6
County: MIAMI-DADE
Roadway ID:
Lanes Exist:
Lanes Improved:
Lanes Added:
Project Length:
District: 6

Project Description: **MDT - FTA SECTION 5339 BUS AND BUS FACILITIES**

Type of Work: **CAPITAL FOR FIXED ROUTE**

SIS or Non-SIS: **No**

Extra Description:

PHASE :	Funding Source	Proposed Funding (in \$000s)							All Years
		<2018	2017 - 2018	2018 - 2019	2019 - 2020	2020 - 2021	2021 - 2022	>2022	
	FTA	0	0	0	6,000	0	0	0	6,000
	LF	0	0	0	1,500	0	0	0	1,500
CAPITAL	Total	0	0	0	7,500	0	0	0	7,500

RESPONSIBLE AGENCY: **FDOT**

Item Segment TOTAL ALL Years ALL Phases: **\$7,500**

Item Number: **436888**

Item TOTAL ALL Years ALL Phases ALL Segments: **\$7,500**

TPO Project No: **TA4368891**
LRTP Ref: C-6
County: MIAMI-DADE
Roadway ID:
Lanes Exist:
Lanes Improved:
Lanes Added:
Project Length:
District: 6

Project Description: **MDT - FTA SECTION 5337 FEDERAL FORMULA FUNDING STATE OF GOOD REPAIR**

Type of Work: **CAPITAL FOR FIXED ROUTE**

SIS or Non-SIS: **No**

Extra Description:

PHASE :	Funding Source	Proposed Funding (in \$000s)							All Years
		<2018	2017 - 2018	2018 - 2019	2019 - 2020	2020 - 2021	2021 - 2022	>2022	
	FTA	0	0	0	30,000	0	0	0	30,000
	LF	0	0	0	7,500	0	0	0	7,500
CAPITAL	Total	0	0	0	37,500	0	0	0	37,500

RESPONSIBLE AGENCY: **FDOT**

Item Segment TOTAL ALL Years ALL Phases: **\$37,500**

Item Number: **436889**

Item TOTAL ALL Years ALL Phases ALL Segments: **\$37,500**

MIAMI-DADE TRANSPORTATION PLANNING ORGANIZATION
TRANSPORTATION IMPROVEMENT PROGRAM
PRIMARY STATE HIGHWAYS AND INTERMODAL



FLP: TRANSIT

TPO Project No: **TA4368911**
LRTP Ref: C-6
County: MIAMI-DADE
Roadway ID:
Lanes Exist:
Lanes Improved:
Lanes Added:
Project Length:
District: 6

Project Description: **MDT - FTA SECTION 5307 TRANSIT OPERATIONS**

Type of Work: **CAPITAL FOR FIXED ROUTE**

SIS or Non-SIS: **No**

Extra Description:

PHASE :	Funding Source	Proposed Funding (in \$000s)							All Years
		<2018	2017 - 2018	2018 - 2019	2019 - 2020	2020 - 2021	2021 - 2022	>2022	
	FTA	0	0	0	55,000	0	0	0	55,000
	LF	0	0	0	13,750	0	0	0	13,750
CAPITAL	Total	0	0	0	68,750	0	0	0	68,750

RESPONSIBLE AGENCY: **FDOT**

Item Segment TOTAL ALL Years ALL Phases: **\$68,750**

Item Number: **436891**

Item TOTAL ALL Years ALL Phases ALL Segments: **\$68,750**

TPO Project No: **TA4371421**
LRTP Ref:
County: MIAMI-DADE
Roadway ID:
Lanes Exist:
Lanes Improved:
Lanes Added:
Project Length:
District: 6

Project Description: **CITY OF HIALEAH - BUS PURCHASE**

Type of Work: **PURCHASE VEHICLES/EQUIPMENT**

SIS or Non-SIS: **No**

Extra Description:

PHASE :	Funding Source	Proposed Funding (in \$000s)							All Years
		<2018	2017 - 2018	2018 - 2019	2019 - 2020	2020 - 2021	2021 - 2022	>2022	
	CIGP	0	1,020	0	0	0	0	0	1,020
	LF	0	1,020	0	0	0	0	0	1,020
CAPITAL	Total	0	2,040	0	0	0	0	0	2,040

RESPONSIBLE AGENCY: **FDOT**

Item Segment TOTAL ALL Years ALL Phases: **\$2,040**

Item Number: **437142**

Item TOTAL ALL Years ALL Phases ALL Segments: **\$2,040**

MIAMI-DADE TRANSPORTATION PLANNING ORGANIZATION
TRANSPORTATION IMPROVEMENT PROGRAM
PRIMARY STATE HIGHWAYS AND INTERMODAL



FLP: TRANSIT

TPO Project No: **TA4387311**
LRTP Ref:
County: MIAMI-DADE
Roadway ID:
Lanes Exist:
Lanes Improved:
Lanes Added:
Project Length:
District: 6

Project Description: **MDT - STATE TRANSIT BLOCK GRANT**

Type of Work: **OPERATING FOR FIXED ROUTE** SIS or Non-SIS: **No**

Extra Description:

PHASE :	Funding Source	Proposed Funding (in \$000s)							All Years
		<2018	2017 - 2018	2018 - 2019	2019 - 2020	2020 - 2021	2021 - 2022	>2022	
	DDR	0	0	0	0	12,221	0	0	12,221
	DPTO	0	0	0	0	10,864	0	0	10,864
	LF	0	0	0	0	23,085	0	0	23,085
OPERATIONS	Total	0	0	0	0	46,170	0	0	46,170

RESPONSIBLE AGENCY: **FDOT**

Item Segment TOTAL ALL Years ALL Phases: **\$46,170**

Item Number: **438731**

Item TOTAL ALL Years ALL Phases ALL Segments: **\$46,170**

TPO Project No: **TA4387321**
LRTP Ref:
County: MIAMI-DADE
Roadway ID:
Lanes Exist:
Lanes Improved:
Lanes Added:
Project Length:
District: 6

Project Description: **MDT - STATE TRANSIT BLOCK GRANT FOR SOUTH FLORIDA VANPOOL**

Type of Work: **OPERATING FOR FIXED ROUTE** SIS or Non-SIS: **No**

Extra Description:

PHASE :	Funding Source	Proposed Funding (in \$000s)							All Years
		<2018	2017 - 2018	2018 - 2019	2019 - 2020	2020 - 2021	2021 - 2022	>2022	
	DPTO	0	0	0	0	528	0	0	528
	LF	0	0	0	0	528	0	0	528
OPERATIONS	Total	0	0	0	0	1,056	0	0	1,056

RESPONSIBLE AGENCY: **FDOT**

Item Segment TOTAL ALL Years ALL Phases: **\$1,056**

Item Number: **438732**

Item TOTAL ALL Years ALL Phases ALL Segments: **\$1,056**

MIAMI-DADE TRANSPORTATION PLANNING ORGANIZATION
TRANSPORTATION IMPROVEMENT PROGRAM
PRIMARY STATE HIGHWAYS AND INTERMODAL



FLP: TRANSIT

TPO Project No: **TA4388401**
LRTP Ref:
County: MIAMI-DADE
Roadway ID:
Lanes Exist:
Lanes Improved:
Lanes Added:
Project Length:
District: 6

Project Description: **DTPW / MDT - SOUTH FLA VANPOOL
MIAMI-DADE COUNTY MARKETING**

Type of Work: **COMMUTER TRANS. ASSISTANCE** SIS or Non-SIS: **No**

Extra Description:

PHASE :	Funding Source	Proposed Funding (in \$000s)							All Years
		<2018	2017 - 2018	2018 - 2019	2019 - 2020	2020 - 2021	2021 - 2022	>2022	
	DPTO	75	0	50	75	0	0	0	200
OPERATIONS	Total	75	0	50	75	0	0	0	200

RESPONSIBLE AGENCY: **FDOT**

Item Segment TOTAL ALL Years ALL Phases: **\$200**

Item Number: **438840** Item TOTAL ALL Years ALL Phases ALL Segments: **\$200**

TPO Project No: **TA4389351**
LRTP Ref:
County: MIAMI-DADE
Roadway ID:
Lanes Exist:
Lanes Improved:
Lanes Added:
Project Length:
District: 6

Project Description: **CITY OF MIAMI - TROLLEY VEHICLES**

Type of Work: **PURCHASE VEHICLES/EQUIPMENT** SIS or Non-SIS: **No**

Extra Description:

PHASE :	Funding Source	Proposed Funding (in \$000s)							All Years
		<2018	2017 - 2018	2018 - 2019	2019 - 2020	2020 - 2021	2021 - 2022	>2022	
	DDR	0	0	0	0	354	0	0	354
	LF	0	0	0	0	354	0	0	354
CAPITAL	Total	0	0	0	0	708	0	0	708

RESPONSIBLE AGENCY: **FDOT**

Item Segment TOTAL ALL Years ALL Phases: **\$708**

Item Number: **438935** Item TOTAL ALL Years ALL Phases ALL Segments: **\$708**

MIAMI-DADE TRANSPORTATION PLANNING ORGANIZATION
TRANSPORTATION IMPROVEMENT PROGRAM
PRIMARY STATE HIGHWAYS AND INTERMODAL



FLP: TRANSIT

TPO Project No: **TA4389361**
LRTP Ref:
County: MIAMI-DADE
Roadway ID:
Lanes Exist:
Lanes Improved:
Lanes Added:
Project Length:
District: 6

Project Description: **MIAMI-DADE CO - MPO FTA SECTION 5305(D) METRO PLANNING**

Type of Work: **PTO STUDIES**

SIS or Non-SIS: **No**

Extra Description:

PHASE :

		Proposed Funding (in \$000s)							
	Funding Source	<2018	2017 - 2018	2018 - 2019	2019 - 2020	2020 - 2021	2021 - 2022	>2022	All Years
	DDR	0	0	0	0	168	0	0	168
	DU	0	0	0	0	1,342	0	0	1,342
	LF	0	0	0	0	168	0	0	168
PLANNING	Total	0	0	0	0	1,678	0	0	1,678

RESPONSIBLE AGENCY: **FDOT**

Item Segment TOTAL ALL Years ALL Phases: **\$1,678**

Item Number: 438936

Item TOTAL ALL Years ALL Phases ALL Segments: **\$1,678**

TPO Project No: **TA4389421**
LRTP Ref: NA
County: MIAMI-DADE
Roadway ID:
Lanes Exist:
Lanes Improved:
Lanes Added:
Project Length:
District: 6

Project Description: **MDT - BEACH CONNECTION EXPRESS BUS SERVICE**

Type of Work: **URBAN CORRIDOR IMPROVEMENTS**

SIS or Non-SIS: **No**

Extra Description:

PHASE :

		Proposed Funding (in \$000s)							
	Funding Source	<2018	2017 - 2018	2018 - 2019	2019 - 2020	2020 - 2021	2021 - 2022	>2022	All Years
	DPTO	0	0	0	0	750	0	0	750
	LF	0	0	0	0	750	0	0	750
OPERATIONS	Total	0	0	0	0	1,500	0	0	1,500

RESPONSIBLE AGENCY: **FDOT**

Item Segment TOTAL ALL Years ALL Phases: **\$1,500**

Item Number: 438942

Item TOTAL ALL Years ALL Phases ALL Segments: **\$1,500**

MIAMI-DADE TRANSPORTATION PLANNING ORGANIZATION
TRANSPORTATION IMPROVEMENT PROGRAM
PRIMARY STATE HIGHWAYS AND INTERMODAL



FLP: TRANSIT

TPO Project No: **TA4389431**
LRTP Ref: C-6
County: MIAMI-DADE
Roadway ID:
Lanes Exist:
Lanes Improved:
Lanes Added:
Project Length:
District: 6

Project Description: **MDT - 95 EXPRESS DADE / BROWARD
EXPRESS MIAMI CBD**

Type of Work: **URBAN CORRIDOR IMPROVEMENTS** SIS or Non-SIS: **No**

Extra Description:

PHASE :	Funding Source	Proposed Funding (in \$000s)							All Years
		<2018	2017 - 2018	2018 - 2019	2019 - 2020	2020 - 2021	2021 - 2022	>2022	
	TOBD	0	0	0	0	800	0	0	800
OPERATIONS	Total	0	0	0	0	800	0	0	800

RESPONSIBLE AGENCY: **FDOT**

Item Segment TOTAL ALL Years ALL Phases: **\$800**

Item Number: **438943** Item TOTAL ALL Years ALL Phases ALL Segments: **\$800**

TPO Project No: **TA4389461**
LRTP Ref:
County: MIAMI-DADE
Roadway ID:
Lanes Exist:
Lanes Improved:
Lanes Added:
Project Length:
District: 6

Project Description: **MDT - 95 EXPRESS DADE / BROWARD
CIVIC CENTER**

Type of Work: **URBAN CORRIDOR IMPROVEMENTS** SIS or Non-SIS: **No**

Extra Description:

PHASE :	Funding Source	Proposed Funding (in \$000s)							All Years
		<2018	2017 - 2018	2018 - 2019	2019 - 2020	2020 - 2021	2021 - 2022	>2022	
	TOBD	0	0	0	0	400	0	0	400
OPERATIONS	Total	0	0	0	0	400	0	0	400

RESPONSIBLE AGENCY: **FDOT**

Item Segment TOTAL ALL Years ALL Phases: **\$400**

Item Number: **438946** Item TOTAL ALL Years ALL Phases ALL Segments: **\$400**

MIAMI-DADE TRANSPORTATION PLANNING ORGANIZATION
TRANSPORTATION IMPROVEMENT PROGRAM
PRIMARY STATE HIGHWAYS AND INTERMODAL



FLP: TRANSIT

TPO Project No: **TA4389481**
LRTP Ref:
County: MIAMI-DADE
Roadway ID:
Lanes Exist:
Lanes Improved:
Lanes Added:
Project Length:
District: 6

Project Description: **MDT - FLAGLER MAX (ROUTE 51)**

Type of Work: **URBAN CORRIDOR IMPROVEMENTS**

SIS or Non-SIS: **No**

Extra Description:

PHASE :	Funding Source	Proposed Funding (in \$000s)							All Years
		<2018	2017 - 2018	2018 - 2019	2019 - 2020	2020 - 2021	2021 - 2022	>2022	
	DPTO	0	0	0	0	510	0	0	510
OPERATIONS	Total	0	0	0	0	510	0	0	510

RESPONSIBLE AGENCY: **FDOT**

Item Segment TOTAL ALL Years ALL Phases: **\$510**

Item Number: **438948**

Item TOTAL ALL Years ALL Phases ALL Segments: **\$510**

TPO Project No: **TA4389491**
LRTP Ref:
County: MIAMI-DADE
Roadway ID:
Lanes Exist:
Lanes Improved:
Lanes Added:
Project Length:
District: 6

Project Description: **MDT - KENDALL CRUISER (ROUTE 288)**

Type of Work: **URBAN CORRIDOR IMPROVEMENTS**

SIS or Non-SIS: **No**

Extra Description:

PHASE :	Funding Source	Proposed Funding (in \$000s)							All Years
		<2018	2017 - 2018	2018 - 2019	2019 - 2020	2020 - 2021	2021 - 2022	>2022	
	DPTO	0	0	0	0	165	0	0	165
	LF	0	0	0	0	165	0	0	165
OPERATIONS	Total	0	0	0	0	330	0	0	330

RESPONSIBLE AGENCY: **FDOT**

Item Segment TOTAL ALL Years ALL Phases: **\$330**

Item Number: **438949**

Item TOTAL ALL Years ALL Phases ALL Segments: **\$330**

MIAMI-DADE TRANSPORTATION PLANNING ORGANIZATION
TRANSPORTATION IMPROVEMENT PROGRAM
PRIMARY STATE HIGHWAYS AND INTERMODAL



FLP: TRANSIT

TPO Project No: **TA4389501**
LRTP Ref: C-6
County: MIAMI-DADE
Roadway ID:
Lanes Exist:
Lanes Improved:
Lanes Added:
Project Length:
District: 6

Project Description: **MDT - SOUTH MIAMI DADE BUSWAY ROUTES**

Type of Work: **URBAN CORRIDOR IMPROVEMENTS** SIS or Non-SIS: **No**

Extra Description:

		Proposed Funding (in \$000s)							
PHASE :	Funding Source	<2018	2017 - 2018	2018 - 2019	2019 - 2020	2020 - 2021	2021 - 2022	>2022	All Years
	DPTO	0	0	0	0	467	0	0	467
OPERATIONS	Total	0	0	0	0	467	0	0	467

RESPONSIBLE AGENCY: **FDOT**

Item Segment **TOTAL ALL Years ALL Phases:** **\$467**

Item Number: **438950** Item **TOTAL ALL Years ALL Phases ALL Segments:** **\$467**

TPO Project No: **TA4399071**
LRTP Ref:
County: MIAMI-DADE
Roadway ID:
Lanes Exist:
Lanes Improved:
Lanes Added:
Project Length:
District: 6

Project Description: **CITY OF NORTH MIAMI BEACH - BUS PURCHASE**

Type of Work: **CAPITAL FOR FIXED ROUTE** SIS or Non-SIS: **No**

Extra Description:

		Proposed Funding (in \$000s)							
PHASE :	Funding Source	<2018	2017 - 2018	2018 - 2019	2019 - 2020	2020 - 2021	2021 - 2022	>2022	All Years
	FTAT	0	602	0	0	0	0	0	602
	REPE	0	602	0	0	0	0	0	602
CAPITAL	Total	0	1,204	0	0	0	0	0	1,204

RESPONSIBLE AGENCY: **FDOT**

Item Segment **TOTAL ALL Years ALL Phases:** **\$1,204**

Item Number: **439907** Item **TOTAL ALL Years ALL Phases ALL Segments:** **\$1,204**

MIAMI-DADE TRANSPORTATION PLANNING ORGANIZATION
TRANSPORTATION IMPROVEMENT PROGRAM
PRIMARY STATE HIGHWAYS AND INTERMODAL



FLP: TRANSIT

TPO Project No: **TA4404501**
LRTP Ref:
County: MIAMI-DADE
Roadway ID:
Lanes Exist:
Lanes Improved:
Lanes Added:
Project Length:
District: 6

Project Description: **DTPW - SOUTH DADE TRANSITWAY (T-WAY) SERVICE IMPROVEMENT PROJECT**

Type of Work: **PURCHASE VEHICLES/EQUIPMENT** SIS or Non-SIS: **No**

Extra Description:

		Proposed Funding (in \$000s)							
PHASE :	Funding Source	<2018	2017 - 2018	2018 - 2019	2019 - 2020	2020 - 2021	2021 - 2022	>2022	All Years
	CIGP	0	0	0	0	4,831	4,889	0	9,720
	LF	0	0	0	0	4,831	4,889	0	9,720
CAPITAL	Total	0	0	0	0	9,662	9,778	0	19,440

RESPONSIBLE AGENCY: Miami-Dade Dept. of Transportation and Public Works (Transit)

Item Segment TOTAL ALL Years ALL Phases: **\$19,440**

Item Number: 440450

Item TOTAL ALL Years ALL Phases ALL Segments: **\$19,440**

TPO Project No: **TA4406411**
LRTP Ref:
County: MIAMI-DADE
Roadway ID:
Lanes Exist:
Lanes Improved:
Lanes Added:
Project Length:
District: 6

Project Description: **CITY OF MIAMI - LITTLE HAITI TROLLEY ROUTE**

Type of Work: **TRANSIT SERVICE DEMONSTRATION** SIS or Non-SIS: **No**

Extra Description:

		Proposed Funding (in \$000s)							
PHASE :	Funding Source	<2018	2017 - 2018	2018 - 2019	2019 - 2020	2020 - 2021	2021 - 2022	>2022	All Years
	DPTO	0	400	0	0	0	0	0	400
	LF	0	400	0	0	0	0	0	400
OPERATIONS	Total	0	800	0	0	0	0	0	800

RESPONSIBLE AGENCY: **FDOT**

Item Segment TOTAL ALL Years ALL Phases: **\$800**

Item Number: 440641

Item TOTAL ALL Years ALL Phases ALL Segments: **\$800**

MIAMI-DADE TRANSPORTATION PLANNING ORGANIZATION
TRANSPORTATION IMPROVEMENT PROGRAM
PRIMARY STATE HIGHWAYS AND INTERMODAL



FLP: TRANSIT

TPO Project No: **TA4407501**
LRTP Ref:
County: **MIAMI-DADE**
Roadway ID:
Lanes Exist:
Lanes Improved:
Lanes Added:
Project Length:
District: **6**

Project Description: **CITY OF MIAMI BEACH MIDDLE BEACH TROLLEY ROUTE**

Type of Work: **OPERATING FOR FIXED ROUTE** SIS or Non-SIS: **No**

Extra Description:

		Proposed Funding (in \$000s)							
PHASE :	Funding Source	<2018	2017 - 2018	2018 - 2019	2019 - 2020	2020 - 2021	2021 - 2022	>2022	All Years
	DDR	0	285	0	0	0	0	0	285
	LF	0	285	0	0	0	0	0	285
OPERATIONS	Total	0	570	0	0	0	0	0	570

RESPONSIBLE AGENCY: **FDOT**

Item Segment TOTAL ALL Years ALL Phases: **\$570**

Item Number: **440750** Item TOTAL ALL Years ALL Phases ALL Segments: **\$570**

TPO Project No: **TA4407521**
LRTP Ref:
County: **MIAMI-DADE**
Roadway ID:
Lanes Exist:
Lanes Improved:
Lanes Added:
Project Length:
District: **6**

Project Description: **UNIVERSITYCITY TRANSPORTATION MGT AREA NEW TRANSIT SERVICES-SWEETWATER**

Type of Work: **OPERATING FOR FIXED ROUTE** SIS or Non-SIS: **No**

Extra Description:

		Proposed Funding (in \$000s)							
PHASE :	Funding Source	<2018	2017 - 2018	2018 - 2019	2019 - 2020	2020 - 2021	2021 - 2022	>2022	All Years
	DPTO	0	500	0	0	0	0	0	500
	LF	0	500	0	0	0	0	0	500
OPERATIONS	Total	0	1,000	0	0	0	0	0	1,000

RESPONSIBLE AGENCY: **FDOT**

Item Segment TOTAL ALL Years ALL Phases: **\$1,000**

Item Number: **440752** Item TOTAL ALL Years ALL Phases ALL Segments: **\$1,000**

MIAMI-DADE TRANSPORTATION PLANNING ORGANIZATION
TRANSPORTATION IMPROVEMENT PROGRAM
PRIMARY STATE HIGHWAYS AND INTERMODAL



FLP: TRANSIT

TPO Project No: **TA4408861**
LRTP Ref:
County: MIAMI-DADE
Roadway ID:
Lanes Exist:
Lanes Improved:
Lanes Added:
Project Length:
District: 6

Project Description: **CITY OF KEY WEST - STATE TRANSIT BLOCK GRANT**

Type of Work: **OPERATING/ADMIN. ASSISTANCE** SIS or Non-SIS: **No**

Extra Description:

PHASE :	Funding Source	Proposed Funding (in \$000s)							All Years
		<2018	2017 - 2018	2018 - 2019	2019 - 2020	2020 - 2021	2021 - 2022	>2022	
	DPTO	0	0	0	0	0	496	0	496
	LF	0	0	0	0	0	496	0	496
OPERATIONS	Total	0	0	0	0	0	992	0	992

RESPONSIBLE AGENCY: **FDOT**

Item Segment TOTAL ALL Years ALL Phases: **\$992**

Item Number: **440886** Item TOTAL ALL Years ALL Phases ALL Segments: **\$992**

TPO Project No: **TA4408921**
LRTP Ref:
County: MIAMI-DADE
Roadway ID:
Lanes Exist:
Lanes Improved:
Lanes Added:
Project Length:
District: 6

Project Description: **MIAMI DADE MPO - FTA SECTION 5305(D)**

Type of Work: **TECHNICAL ASSISTANCE** SIS or Non-SIS: **No**

Extra Description:

PHASE :	Funding Source	Proposed Funding (in \$000s)							All Years
		<2018	2017 - 2018	2018 - 2019	2019 - 2020	2020 - 2021	2021 - 2022	>2022	
	DDR	0	0	0	0	0	173	0	173
	DU	0	0	0	0	0	1,383	0	1,383
	LF	0	0	0	0	0	173	0	173
PLANNING	Total	0	0	0	0	0	1,729	0	1,729

RESPONSIBLE AGENCY: **FDOT**

Item Segment TOTAL ALL Years ALL Phases: **\$1,729**

Item Number: **440892** Item TOTAL ALL Years ALL Phases ALL Segments: **\$1,729**

MIAMI-DADE TRANSPORTATION PLANNING ORGANIZATION
TRANSPORTATION IMPROVEMENT PROGRAM
PRIMARY STATE HIGHWAYS AND INTERMODAL



FLP: TRANSIT

TPO Project No: **TA4408951**
LRTP Ref:
County: MIAMI-DADE
Roadway ID:
Lanes Exist:
Lanes Improved:
Lanes Added:
Project Length:
District: 6

Project Description: **SOUTH FLORIDA VANPOOL - STATE BLOCK GRANT**

Type of Work: **COMMUTER TRANS. ASSISTANCE** SIS or Non-SIS: **No**

Extra Description:

PHASE :	Funding Source	Proposed Funding (in \$000s)							All Years
		<2018	2017 - 2018	2018 - 2019	2019 - 2020	2020 - 2021	2021 - 2022	>2022	
	DPTO	0	0	0	0	0	498	0	498
	LF	0	0	0	0	0	498	0	498
OPERATIONS	Total	0	0	0	0	0	996	0	996

RESPONSIBLE AGENCY: **FDOT**

Item Segment TOTAL ALL Years ALL Phases: **\$996**

Item Number: **440895** Item TOTAL ALL Years ALL Phases ALL Segments: **\$996**

TPO Project No: **TA4408961**
LRTP Ref:
County: MIAMI-DADE
Roadway ID:
Lanes Exist:
Lanes Improved:
Lanes Added:
Project Length:
District: 6

Project Description: **DTPW - STATE TRANSIT BLOCK GRANT**

Type of Work: **OPERATING/ADMIN. ASSISTANCE** SIS or Non-SIS: **No**

Extra Description:

PHASE :	Funding Source	Proposed Funding (in \$000s)							All Years
		<2018	2017 - 2018	2018 - 2019	2019 - 2020	2020 - 2021	2021 - 2022	>2022	
	DDR	0	0	0	0	0	15,931	0	15,931
	DPTO	0	0	0	0	0	8,119	0	8,119
	LF	0	0	0	0	0	24,061	0	24,061
OPERATIONS	Total	0	0	0	0	0	48,111	0	48,111

RESPONSIBLE AGENCY: **FDOT**

Item Segment TOTAL ALL Years ALL Phases: **\$48,111**

Item Number: **440896** Item TOTAL ALL Years ALL Phases ALL Segments: **\$48,111**

MIAMI-DADE TRANSPORTATION PLANNING ORGANIZATION
TRANSPORTATION IMPROVEMENT PROGRAM
PRIMARY STATE HIGHWAYS AND INTERMODAL



FLP: TRANSIT

TPO Project No: **TA4409071**
LRTP Ref:
County: MIAMI-DADE
Roadway ID:
Lanes Exist:
Lanes Improved:
Lanes Added:
Project Length:
District: 6

Project Description: **STATE FUNDED SIB FOR MIAMI BEACH
LRT MODERN STREETCAR**

Type of Work: **FIXED GUIDEWAY IMPROVEMENTS** SIS or Non-SIS: **No**

Extra Description:

		Proposed Funding (in \$000s)							
PHASE :	Funding Source	<2018	2017 - 2018	2018 - 2019	2019 - 2020	2020 - 2021	2021 - 2022	>2022	All Years
	SIB1	0	0	50,000	0	0	0	0	50,000
CONSTRUCTION	Total	0	0	50,000	0	0	0	0	50,000

RESPONSIBLE AGENCY: **FDOT**

Item Segment TOTAL ALL Years ALL Phases: **\$50,000**

Item Number: **440907** Item TOTAL ALL Years ALL Phases ALL Segments: **\$50,000**

TPO Project No: **TA4409111**
LRTP Ref:
County: MIAMI-DADE
Roadway ID:
Lanes Exist:
Lanes Improved:
Lanes Added:
Project Length:
District: 6

Project Description: **CITY OF MIAMI TROLLEY BUS
PURCHASE**

Type of Work: **PURCHASE VEHICLES/EQUIPMENT** SIS or Non-SIS: **No**

Extra Description:

		Proposed Funding (in \$000s)							
PHASE :	Funding Source	<2018	2017 - 2018	2018 - 2019	2019 - 2020	2020 - 2021	2021 - 2022	>2022	All Years
	DPTO	0	0	0	0	0	1,180	0	1,180
CAPITAL	Total	0	0	0	0	0	1,180	0	1,180

RESPONSIBLE AGENCY: **FDOT**

Item Segment TOTAL ALL Years ALL Phases: **\$1,180**

Item Number: **440911** Item TOTAL ALL Years ALL Phases ALL Segments: **\$1,180**

MIAMI-DADE TRANSPORTATION PLANNING ORGANIZATION
TRANSPORTATION IMPROVEMENT PROGRAM
PRIMARY STATE HIGHWAYS AND INTERMODAL



FLP: TRANSIT

TPO Project No: **TA4409131**
LRTP Ref:
County: MIAMI-DADE
Roadway ID:
Lanes Exist:
Lanes Improved:
Lanes Added:
Project Length:
District: 6

Project Description: **DTPW - SOUTH MIAMI DADE TRANSITWAY**

Type of Work: **URBAN CORRIDOR IMPROVEMENTS** SIS or Non-SIS: **No**

Extra Description:

PHASE :	Funding Source	Proposed Funding (in \$000s)							All Years
		<2018	2017 - 2018	2018 - 2019	2019 - 2020	2020 - 2021	2021 - 2022	>2022	
	DPTO	0	0	0	0	0	960	0	960
OPERATIONS	Total	0	0	0	0	0	960	0	960

RESPONSIBLE AGENCY: **FDOT**

Item Segment TOTAL ALL Years ALL Phases: **\$960**

Item Number: **440913** Item TOTAL ALL Years ALL Phases ALL Segments: **\$960**

TPO Project No: **TA4409141**
LRTP Ref:
County: MIAMI-DADE
Roadway ID:
Lanes Exist:
Lanes Improved:
Lanes Added:
Project Length:
District: 6

Project Description: **DTPW - DADE / MONROE EXPRESS BUS SERVICE**

Type of Work: **COMMUTER TRANS. ASSISTANCE** SIS or Non-SIS: **No**

Extra Description:

PHASE :	Funding Source	Proposed Funding (in \$000s)							All Years
		<2018	2017 - 2018	2018 - 2019	2019 - 2020	2020 - 2021	2021 - 2022	>2022	
	DPTO	0	0	0	0	0	850	0	850
	LF	0	0	0	0	0	850	0	850
OPERATIONS	Total	0	0	0	0	0	1,700	0	1,700

RESPONSIBLE AGENCY: **FDOT**

Item Segment TOTAL ALL Years ALL Phases: **\$1,700**

Item Number: **440914** Item TOTAL ALL Years ALL Phases ALL Segments: **\$1,700**

MIAMI-DADE TRANSPORTATION PLANNING ORGANIZATION
TRANSPORTATION IMPROVEMENT PROGRAM
PRIMARY STATE HIGHWAYS AND INTERMODAL



FLP: TRANSIT

TPO Project No: **TA4409221**
LRTP Ref:
County: **MIAMI-DADE**
Roadway ID:
Lanes Exist:
Lanes Improved:
Lanes Added:
Project Length:
District: **6**

Project Description: **DTPW - FTA SECTION 5337**

Type of Work: **CAPITAL FOR FIXED ROUTE**

SIS or Non-SIS: **No**

Extra Description:

PHASE :	Funding Source	Proposed Funding (in \$000s)							All Years
		<2018	2017 - 2018	2018 - 2019	2019 - 2020	2020 - 2021	2021 - 2022	>2022	
	FTA	0	0	0	0	31,000	0	0	31,000
	LF	0	0	0	0	7,750	0	0	7,750
CAPITAL	Total	0	0	0	0	38,750	0	0	38,750

RESPONSIBLE AGENCY: **FDOT**

Item Segment TOTAL ALL Years ALL Phases: **\$38,750**

Item Number: **440922**

Item TOTAL ALL Years ALL Phases ALL Segments: **\$38,750**

TPO Project No: **TA4409231**
LRTP Ref:
County: **MIAMI-DADE**
Roadway ID:
Lanes Exist:
Lanes Improved:
Lanes Added:
Project Length:
District: **6**

Project Description: **DTPW - FTA SECTION 5339**

Type of Work: **CAPITAL FOR FIXED ROUTE**

SIS or Non-SIS: **No**

Extra Description:

PHASE :	Funding Source	Proposed Funding (in \$000s)							All Years
		<2018	2017 - 2018	2018 - 2019	2019 - 2020	2020 - 2021	2021 - 2022	>2022	
	FTA	0	0	0	0	6,000	0	0	6,000
	LF	0	0	0	0	1,500	0	0	1,500
CAPITAL	Total	0	0	0	0	7,500	0	0	7,500

RESPONSIBLE AGENCY: **FDOT**

Item Segment TOTAL ALL Years ALL Phases: **\$7,500**

Item Number: **440923**

Item TOTAL ALL Years ALL Phases ALL Segments: **\$7,500**

MIAMI-DADE TRANSPORTATION PLANNING ORGANIZATION
TRANSPORTATION IMPROVEMENT PROGRAM
PRIMARY STATE HIGHWAYS AND INTERMODAL



FLP: TRANSIT

TPO Project No: **TA4409241**
LRTP Ref:
County: MIAMI-DADE
Roadway ID:
Lanes Exist:
Lanes Improved:
Lanes Added:
Project Length:
District: 6

Project Description: **DTPW - FTA SECTION 5307**

Type of Work: **CAPITAL FOR FIXED ROUTE**

SIS or Non-SIS: **No**

Extra Description:

PHASE :	Funding Source	Proposed Funding (in \$000s)							All Years
		<2018	2017 - 2018	2018 - 2019	2019 - 2020	2020 - 2021	2021 - 2022	>2022	
	FTA	0	0	0	0	55,000	0	0	55,000
	LF	0	0	0	0	13,750	0	0	13,750
CAPITAL	Total	0	0	0	0	68,750	0	0	68,750

RESPONSIBLE AGENCY: **FDOT**

Item Segment TOTAL ALL Years ALL Phases: **\$68,750**

Item Number: **440924**

Item TOTAL ALL Years ALL Phases ALL Segments: **\$68,750**

TPO Project No: **TA4409321**
LRTP Ref:
County: MIAMI-DADE
Roadway ID:
Lanes Exist:
Lanes Improved:
Lanes Added:
Project Length:
District: 6

Project Description: **DTPW - FTA SECTION 5337**

Type of Work: **CAPITAL FOR FIXED ROUTE**

SIS or Non-SIS: **No**

Extra Description:

PHASE :	Funding Source	Proposed Funding (in \$000s)							All Years
		<2018	2017 - 2018	2018 - 2019	2019 - 2020	2020 - 2021	2021 - 2022	>2022	
	FTA	0	0	0	0	0	31,000	0	31,000

MIAMI-DADE TRANSPORTATION PLANNING ORGANIZATION
TRANSPORTATION IMPROVEMENT PROGRAM
PRIMARY STATE HIGHWAYS AND INTERMODAL



FLP: TRANSIT

TPO Project No: **TA4409321**
LRTP Ref:
County: **MIAMI-DADE**
Roadway ID:
Lanes Exist:
Lanes Improved:
Lanes Added:
Project Length:
District: **6**

Project Description: **DTPW - FTA SECTION 5337**

Type of Work: **CAPITAL FOR FIXED ROUTE**

SIS or Non-SIS: **No**

Extra Description:

		Proposed Funding (in \$000s)							
PHASE :	Funding Source	<2018	2017 - 2018	2018 - 2019	2019 - 2020	2020 - 2021	2021 - 2022	>2022	All Years
	LF	0	0	0	0	0	7,750	0	7,750
CAPITAL	Total	0	0	0	0	0	38,750	0	38,750

RESPONSIBLE AGENCY: **FDOT**

Item Segment **TOTAL ALL Years ALL Phases:** **\$38,750**

Item Number: **440932** Item **TOTAL ALL Years ALL Phases ALL Segments:** **\$38,750**

Yearly Totals	\$178,591	\$185,933	\$222,514	\$177,441	\$187,899	\$106,418	\$0	\$1,058,796
FLP: TRANSIT				5 Year TIP Total				\$880,205

MIAMI-DADE TRANSPORTATION PLANNING ORGANIZATION
TRANSPORTATION IMPROVEMENT PROGRAM
PRIMARY STATE HIGHWAYS AND INTERMODAL



HIGHWAYS

TPO Project No: **DT2485941**
LRTP Ref: 5-5
County: DIST/ST-WIDE
Roadway ID:
Lanes Exist:
Lanes Improved:
Lanes Added:
Project Length:
District: 6

Project Description: **DISTRICTWIDE ROW MAP PREPARATION**

Type of Work: **PRELIMINARY ENGINEERING** SIS or Non-SIS: **No**

Extra Description:

		Proposed Funding (in \$000s)							
PHASE :	Funding Source	<2018	2017 - 2018	2018 - 2019	2019 - 2020	2020 - 2021	2021 - 2022	>2022	All Years
	DIH	1,388	120	120	120	120	120	0	1,988
	DS	5	0	0	0	0	0	0	5
PLANNING AND DESIGN	Total	1,393	120	120	120	120	120	0	1,993

RESPONSIBLE AGENCY: **FDOT**

Item Segment TOTAL ALL Years ALL Phases: **\$1,993**

Item Number: **248594** Item TOTAL ALL Years ALL Phases ALL Segments: **\$1,993**

TPO Project No: **DT2491121**
LRTP Ref: 6-12
County: MIAMI-DADE
Roadway ID:
Lanes Exist:
Lanes Improved:
Lanes Added:
Project Length: 0.858
District: 6

Project Description: **SR 826 / PALMETTO EXPY FROM 2000FT S OF NW 25 ST TO 2000FT N OF NW 25 ST**

Type of Work: **ADD LANES & RECONSTRUCT** SIS or Non-SIS: **Yes**

Extra Description:

		Proposed Funding (in \$000s)							
PHASE :	Funding Source	<2018	2017 - 2018	2018 - 2019	2019 - 2020	2020 - 2021	2021 - 2022	>2022	All Years
		397	0	0	0	0	0	0	397
PLANNING AND DESIGN	Total	397	0	0	0	0	0	0	397
		1	0	0	0	0	0	0	1
RIGHT OF WAY	Total	1	0	0	0	0	0	0	1
		48	0	0	0	0	0	0	48
		18,469	0	0	0	0	0	0	18,469
CONSTRUCTION	Total	18,517	0	0	0	0	0	0	18,517

MIAMI-DADE TRANSPORTATION PLANNING ORGANIZATION
TRANSPORTATION IMPROVEMENT PROGRAM
PRIMARY STATE HIGHWAYS AND INTERMODAL



HIGHWAYS

TPO Project No: **DT2491121** Project Description: **SR 826 / PALMETTO EXPY** FROM 2000FT S OF NW 25 ST TO 2000FT N OF NW 25 ST

LRTP Ref: 6-12
County: MIAMI-DADE
Roadway ID:
Lanes Exist:
Lanes Improved:
Lanes Added:
Project Length: 0.858
District: 6

Description:

Type of Work:

ADD LANES & RECONSTRUCT

SIS or Non-SIS: **Yes**

Extra Description:

PHASE :

Proposed Funding (in \$000s)								
Funding Source	<2018	2017 - 2018	2018 - 2019	2019 - 2020	2020 - 2021	2021 - 2022	>2022	All Years
	1,200	0	0	0	0	0	0	1,200
ALTERNATIVE CONTRACTING INCENTIVES								
Total	1,200	0	0	0	0	0	0	1,200

RESPONSIBLE AGENCY: **FDOT**

Item Segment **TOTAL ALL Years ALL Phases:** **\$20,115**

Item Number: **249112**

Item **TOTAL ALL Years ALL Phases ALL Segments:** **\$21,488**

TPO Project No: **DT2491122** Project Description: **SR 826 / PALMETTO EXPY** FROM NW 14 STREET TO NW 31 STREET

LRTP Ref: 6-12
County: MIAMI-DADE
Roadway ID: 87260000
Lanes Exist: 10
Lanes Improved:
Lanes Added:
Project Length: 0.769
District: 6

Description:

Type of Work:

LANDSCAPING

SIS or Non-SIS: **Yes**

Extra Description:

PHASE :

Proposed Funding (in \$000s)								
Funding Source	<2018	2017 - 2018	2018 - 2019	2019 - 2020	2020 - 2021	2021 - 2022	>2022	All Years
DIH	16	0	0	0	0	0	0	16
DS	100	0	0	0	0	0	0	100
PLANNING AND DESIGN								
Total	116	0	0	0	0	0	0	116
DI	0	1,047	0	0	0	0	0	1,047
DIH	0	71	0	0	0	0	0	71

MIAMI-DADE TRANSPORTATION PLANNING ORGANIZATION
TRANSPORTATION IMPROVEMENT PROGRAM
PRIMARY STATE HIGHWAYS AND INTERMODAL



HIGHWAYS

TPO Project No: **DT2491122** Project Description: **SR 826 / PALMETTO EXPY** **FROM NW 14 STREET** **TO NW 31 STREET**

LRTP Ref: 6-12
County: MIAMI-DADE
Roadway ID: 87260000
Lanes Exist: 10
Lanes Improved:
Lanes Added:
Project Length: 0.769
District: 6

Project Description:

Type of Work: **LANDSCAPING**

SIS or Non-SIS: **Yes**

Extra Description:

PHASE :

Proposed Funding (in \$000s)								
Funding Source	<2018	2017 - 2018	2018 - 2019	2019 - 2020	2020 - 2021	2021 - 2022	>2022	All Years
DS	0	139	0	0	0	0	0	139
CONSTRUCTION Total	0	1,257	0	0	0	0	0	1,257

RESPONSIBLE AGENCY: **FDOT**

Item Segment **TOTAL ALL Years ALL Phases:** **\$1,373**

Item Number: **249112** Item **TOTAL ALL Years ALL Phases ALL Segments:** **\$21,488**

TPO Project No: **DT2496141** Project Description: **SR 997 / KROME AVENUE** **FROM US-1 (FLORIDA CITY)** **TO SR 90 / TAMiami TRAIL**

LRTP Ref: 6-12
County: MIAMI-DADE
Roadway ID:
Lanes Exist:
Lanes Improved:
Lanes Added:
Project Length: 22.298
District: 6

Project Description:

Type of Work: **TRANSPORTATION PLANNING**

SIS or Non-SIS: **Yes**

Extra Description:

PHASE :

Proposed Funding (in \$000s)								
Funding Source	<2018	2017 - 2018	2018 - 2019	2019 - 2020	2020 - 2021	2021 - 2022	>2022	All Years
	200	0	0	0	0	0	0	200
	851	0	0	0	0	0	0	851
PROJECT DEVELOPMENT AND ENVIRONMENTAL Total	1,051	0	0	0	0	0	0	1,051

RESPONSIBLE AGENCY: **FDOT**

Item Segment **TOTAL ALL Years ALL Phases:** **\$1,051**

Item Number: **249614** Item **TOTAL ALL Years ALL Phases ALL Segments:** **\$152,424**

MIAMI-DADE TRANSPORTATION PLANNING ORGANIZATION
TRANSPORTATION IMPROVEMENT PROGRAM
PRIMARY STATE HIGHWAYS AND INTERMODAL



HIGHWAYS

TPO Project No: **DT2496142**
LRTP Ref: 6-12
County: MIAMI-DADE
Roadway ID:
Lanes Exist:
Lanes Improved:
Lanes Added:
Project Length: 9.055
District: 6

Project Description: **SR 997 / KROME AVENUE** **AT SW 272, SW 256, SW 192, SW 168, SW 136 INTERSCTN**

Type of Work: **ADD TURN LANE(S)** SIS or Non-SIS: **Yes**

Extra Description:

		Proposed Funding (in \$000s)							
PHASE :	Funding Source	<2018	2017 - 2018	2018 - 2019	2019 - 2020	2020 - 2021	2021 - 2022	>2022	All Years
		243	0	0	0	0	0	0	243
PLANNING AND DESIGN	Total	243	0	0	0	0	0	0	243
		2,346	0	0	0	0	0	0	2,346
RIGHT OF WAY	Total	2,346	0	0	0	0	0	0	2,346
		6	0	0	0	0	0	0	6
PROJECT DEVELOPMENT AND ENVIRONMENTAL	Total	6	0	0	0	0	0	0	6
		6,173	0	0	0	0	0	0	6,173
DESIGN/BUILD	Total	6,173	0	0	0	0	0	0	6,173

RESPONSIBLE AGENCY: **FDOT**

Item Segment **TOTAL ALL Years ALL Phases:** **\$8,768**

Item Number: **249614** Item **TOTAL ALL Years ALL Phases ALL Segments:** **\$152,424**

TPO Project No: **DT2496143**
LRTP Ref: 6-12
County: MIAMI-DADE
Roadway ID: 87150000
Lanes Exist: 2
Lanes Improved: 2
Lanes Added: 2
Project Length: 6.567
District: 6

Project Description: **SR 997 / KROME AVENUE** **FROM SR 94 / KENDALL DR TO 1 MI N OF SW 8TH ST**

Type of Work: **ADD LANES & RECONSTRUCT** SIS or Non-SIS: **Yes**

Extra Description:

		Proposed Funding (in \$000s)							
PHASE :	Funding Source	<2018	2017 - 2018	2018 - 2019	2019 - 2020	2020 - 2021	2021 - 2022	>2022	All Years
	DDR	791	0	0	0	0	0	0	791

MIAMI-DADE TRANSPORTATION PLANNING ORGANIZATION
TRANSPORTATION IMPROVEMENT PROGRAM
PRIMARY STATE HIGHWAYS AND INTERMODAL



HIGHWAYS

TPO Project No: **DT2496143**
LRTP Ref: 6-12
County: MIAMI-DADE
Roadway ID: 87150000
Lanes Exist: 2
Lanes Improved: 2
Lanes Added: 2
Project Length: 6.567
District: 6

Project
Description:

SR 997 / KROME AVENUE

FROM SR 94 / KENDALL DR

TO 1 MI N OF SW 8TH ST

Type of Work:

ADD LANES & RECONSTRUCT

SIS or Non-SIS: **Yes**

Extra
Description:

		Proposed Funding (in \$000s)							
PHASE :	Funding Source	<2018	2017 - 2018	2018 - 2019	2019 - 2020	2020 - 2021	2021 - 2022	>2022	All Years
PLANNING AND DESIGN	DIH	301	0	0	0	0	0	0	301
	DS	2,773	0	0	0	0	0	0	2,773
	Total	3,865	0	0	0	0	0	0	3,865
ENVIRONMENTAL	SU	1,154	0	0	0	0	0	0	1,154
	TRIP	1,154	0	0	0	0	0	0	1,154
	Total	2,308	0	0	0	0	0	0	2,308
RIGHT OF WAY	BNIR	8,409	0	0	0	0	0	0	8,409
	DDR	469	0	0	0	0	0	0	469
	DIH	664	0	0	0	0	0	0	664
	DS	108	0	0	0	0	0	0	108
	Total	9,650	0	0	0	0	0	0	9,650
RAILROAD & UTILITIES	TRIP	147	0	0	0	0	0	0	147
	Total	147	0	0	0	0	0	0	147
	ACNP	1,306	0	0	0	0	0	0	1,306
	ACSA	121	0	0	0	0	0	0	121
	ACSN	167	0	0	0	0	0	0	167
	ACSU	304	0	0	0	0	0	0	304
	DDR	497	0	0	0	0	0	0	497
	DIH	20	0	0	0	0	0	0	20
	DS	43	0	0	0	0	0	0	43

MIAMI-DADE TRANSPORTATION PLANNING ORGANIZATION
TRANSPORTATION IMPROVEMENT PROGRAM
PRIMARY STATE HIGHWAYS AND INTERMODAL



HIGHWAYS

TPO Project No: **DT2496143** Project Description: **SR 997 / KROME AVENUE FROM SR 94 / KENDALL DR TO 1 MI N OF SW 8TH ST**

LRTP Ref: 6-12
County: MIAMI-DADE
Roadway ID: 87150000
Lanes Exist: 2
Lanes Improved: 2
Lanes Added: 2
Project Length: 6.567
District: 6

Project Description:

Type of Work:

ADD LANES & RECONSTRUCT

SIS or Non-SIS: **Yes**

Extra Description:

		Proposed Funding (in \$000s)							
PHASE :	Funding Source	<2018	2017 - 2018	2018 - 2019	2019 - 2020	2020 - 2021	2021 - 2022	>2022	All Years
	NHPP	42,124	0	0	0	0	0	0	42,124
	SU	11,689	0	0	0	0	0	0	11,689
	TRIP	116	0	0	0	0	0	0	116
	TRIP	8,686	0	0	0	0	0	0	8,686
CONSTRUCTION	Total	65,073	0	0	0	0	0	0	65,073
	DDR	0	1,475	0	0	0	0	0	1,475
ALTERNATIVE CONTRACTING INCENTIVES	Total	0	1,475	0	0	0	0	0	1,475

RESPONSIBLE AGENCY: **FDOT**

Item Segment **TOTAL ALL Years ALL Phases:** **\$82,518**

Item Number: **249614**

Item **TOTAL ALL Years ALL Phases ALL Segments:** **\$152,424**

TPO Project No: **DT2496144** Project Description: **SR 997 / KROME AVENUE FROM SW 296 STREET TO SW 136 STREET**

LRTP Ref: 6-12
County: MIAMI-DADE
Roadway ID:
Lanes Exist:
Lanes Improved:
Lanes Added:
Project Length: 10.068
District: 6

Project Description:

Type of Work:

PD&E/EMO STUDY

SIS or Non-SIS: **Yes**

Extra Description:

		Proposed Funding (in \$000s)							
PHASE :	Funding Source	<2018	2017 - 2018	2018 - 2019	2019 - 2020	2020 - 2021	2021 - 2022	>2022	All Years
		12	0	0	0	0	0	0	12
PLANNING AND DESIGN	Total	12	0	0	0	0	0	0	12

MIAMI-DADE TRANSPORTATION PLANNING ORGANIZATION
TRANSPORTATION IMPROVEMENT PROGRAM
PRIMARY STATE HIGHWAYS AND INTERMODAL



HIGHWAYS

TPO Project No: **DT2496144**
LRTP Ref: 6-12
County: MIAMI-DADE
Roadway ID:
Lanes Exist:
Lanes Improved:
Lanes Added:
Project Length: 10.068
District: 6

Project Description: **SR 997 / KROME AVENUE**

FROM SW 296 STREET

TO SW 136 STREET

Type of Work: **PD&E/EMO STUDY**

SIS or Non-SIS: **Yes**

Extra Description:

PHASE :

Proposed Funding (in \$000s)								
Funding Source	<2018	2017 - 2018	2018 - 2019	2019 - 2020	2020 - 2021	2021 - 2022	>2022	All Years
	2,411	0	0	0	0	0	0	2,411
PROJECT DEVELOPMENT AND ENVIRONMENTAL	Total	2,411	0	0	0	0	0	2,411

RESPONSIBLE AGENCY: **FDOT**

Item Segment **TOTAL ALL Years ALL Phases:** **\$2,423**

Item Number: **249614**

Item **TOTAL ALL Years ALL Phases ALL Segments:** **\$152,424**

TPO Project No: **DT2496145**
LRTP Ref: 6-12
County: MIAMI-DADE
Roadway ID:
Lanes Exist:
Lanes Improved:
Lanes Added:
Project Length: 13.449
District: 6

Project Description: **SR 997 / KROME AVENUE**

**AT SW 288, SW 216, SW 200,
SW 184 INTERSECTIONS**

Type of Work: **ADD TURN LANE(S)**

SIS or Non-SIS: **Yes**

Extra Description:

PHASE :

Proposed Funding (in \$000s)								
Funding Source	<2018	2017 - 2018	2018 - 2019	2019 - 2020	2020 - 2021	2021 - 2022	>2022	All Years
	114	0	0	0	0	0	0	114
PLANNING AND DESIGN	Total	114	0	0	0	0	0	114
	9	0	0	0	0	0	0	9
	169	0	0	0	0	0	0	169
	56	0	0	0	0	0	0	56

MIAMI-DADE TRANSPORTATION PLANNING ORGANIZATION
TRANSPORTATION IMPROVEMENT PROGRAM
PRIMARY STATE HIGHWAYS AND INTERMODAL



HIGHWAYS

TPO Project No: **DT2496145**
LRTP Ref: 6-12
County: MIAMI-DADE
Roadway ID:
Lanes Exist:
Lanes Improved:
Lanes Added:
Project Length: 13.449
District: 6

Project Description: **SR 997 / KROME AVENUE** **AT SW 288, SW 216, SW 200, SW 184 INTERSECTIONS**

Type of Work: **ADD TURN LANE(S)** SIS or Non-SIS: **Yes**

Extra Description:

		Proposed Funding (in \$000s)							
PHASE :	Funding Source	<2018	2017 - 2018	2018 - 2019	2019 - 2020	2020 - 2021	2021 - 2022	>2022	All Years
		876	0	0	0	0	0	0	876
RIGHT OF WAY	Total	1,110	0	0	0	0	0	0	1,110
		5,719	0	0	0	0	0	0	5,719
		0	0	0	0	0	0	0	0
CONSTRUCTION	Total	5,719	0	0	0	0	0	0	5,719
		250	0	0	0	0	0	0	250
ALTERNATIVE CONTRACTING INCENTIVES	Total	250	0	0	0	0	0	0	250

RESPONSIBLE AGENCY: **FDOT**

Item Segment **TOTAL ALL Years ALL Phases:** **\$7,193**

Item Number: **249614**

Item **TOTAL ALL Years ALL Phases ALL Segments:** **\$152,424**

TPO Project No: **DT2496146**
LRTP Ref: 6-12
County: MIAMI-DADE
Roadway ID:
Lanes Exist:
Lanes Improved:
Lanes Added:
Project Length: 0.080
District: 6

Project Description: **SR 997 / KROME AVENUE** **AT SR 94 / KENDALL DRIVE**

Type of Work: **INTERSECTION (MINOR)** SIS or Non-SIS: **Yes**

Extra Description:

		Proposed Funding (in \$000s)							
PHASE :	Funding Source	<2018	2017 - 2018	2018 - 2019	2019 - 2020	2020 - 2021	2021 - 2022	>2022	All Years
		38	0	0	0	0	0	0	38
PLANNING AND DESIGN	Total	38	0	0	0	0	0	0	38

MIAMI-DADE TRANSPORTATION PLANNING ORGANIZATION
TRANSPORTATION IMPROVEMENT PROGRAM
PRIMARY STATE HIGHWAYS AND INTERMODAL



HIGHWAYS

TPO Project No: **DT2496146**
LRTP Ref: 6-12
County: MIAMI-DADE
Roadway ID:
Lanes Exist:
Lanes Improved:
Lanes Added:
Project Length: 0.080
District: 6

Project Description: **SR 997 / KROME AVENUE AT SR 94 / KENDALL DRIVE**

Type of Work: **INTERSECTION (MINOR)** SIS or Non-SIS: **Yes**

Extra Description:

		Proposed Funding (in \$000s)							
PHASE :	Funding Source	<2018	2017 - 2018	2018 - 2019	2019 - 2020	2020 - 2021	2021 - 2022	>2022	All Years
		19	0	0	0	0	0	0	19
PROJECT DEVELOPMENT AND ENVIRONMENTAL	Total	19	0	0	0	0	0	0	19
		499	0	0	0	0	0	0	499
CONSTRUCTION	Total	499	0	0	0	0	0	0	499
		20	0	0	0	0	0	0	20
ALTERNATIVE CONTRACTING INCENTIVES	Total	20	0	0	0	0	0	0	20

RESPONSIBLE AGENCY: **FDOT**

Item Segment **TOTAL ALL Years ALL Phases:** **\$576**

Item Number: **249614** Item **TOTAL ALL Years ALL Phases ALL Segments:** **\$152,424**

TPO Project No: **DT2496147**
LRTP Ref: 6-12
County: MIAMI-DADE
Roadway ID: 87150000
Lanes Exist: 2
Lanes Improved: 2
Lanes Added: 2
Project Length: 3.544
District: 6

Project Description: **SR 997 / KROME AVENUE FROM S OF SW 136TH ST TO S OF SR 94 / KENDALL DR**

Type of Work: **ADD LANES & RECONSTRUCT** SIS or Non-SIS: **Yes**

Extra Description:

		Proposed Funding (in \$000s)							
PHASE :	Funding Source	<2018	2017 - 2018	2018 - 2019	2019 - 2020	2020 - 2021	2021 - 2022	>2022	All Years
	DDR	173	0	0	0	0	0	0	173
	DIH	779	0	0	0	0	0	0	779
	DS	475	0	0	0	0	0	0	475

MIAMI-DADE TRANSPORTATION PLANNING ORGANIZATION
TRANSPORTATION IMPROVEMENT PROGRAM
PRIMARY STATE HIGHWAYS AND INTERMODAL



HIGHWAYS

TPO Project No: **DT2496147**
LRTP Ref: 6-12
County: MIAMI-DADE
Roadway ID: 87150000
Lanes Exist: 2
Lanes Improved: 2
Lanes Added: 2
Project Length: 3.544
District: 6

Project Description:

SR 997 / KROME AVENUE

FROM S OF SW 136TH ST

TO S OF SR 94 / KENDALL DR

Type of Work:

ADD LANES & RECONSTRUCT

SIS or Non-SIS: **Yes**

Extra Description:

		Proposed Funding (in \$000s)							
PHASE :	Funding Source	<2018	2017 - 2018	2018 - 2019	2019 - 2020	2020 - 2021	2021 - 2022	>2022	All Years
PLANNING AND DESIGN	Total	1,427	0	0	0	0	0	0	1,427
	ACNP	100	0	0	0	0	0	0	100
ENVIRONMENTAL	Total	100	0	0	0	0	0	0	100
	BNDS	107	0	0	0	0	0	0	107
	BNIR	4,534	0	0	0	0	0	0	4,534
	DIH	420	0	0	0	0	0	0	420
	DS	254	0	0	0	0	0	0	254
RIGHT OF WAY	Total	5,315	0	0	0	0	0	0	5,315
	ACNP	2,010	0	0	0	0	0	0	2,010
	DS	46	0	0	0	0	0	0	46
RAILROAD & UTILITIES	Total	2,056	0	0	0	0	0	0	2,056
	ACNP	34,962	0	0	0	0	0	0	34,962
	DDR	30	0	0	0	0	0	0	30
	DIS	304	0	0	0	0	0	0	304
	DS	1	0	0	0	0	0	0	1
	SN	2,131	0	0	0	0	0	0	2,131
	SU	103	0	0	0	0	0	0	103
CONSTRUCTION	Total	37,531	0	0	0	0	0	0	37,531
	ACSN	0	300	0	0	0	0	0	300
	SA	0	700	0	0	0	0	0	700

MIAMI-DADE TRANSPORTATION PLANNING ORGANIZATION
TRANSPORTATION IMPROVEMENT PROGRAM
PRIMARY STATE HIGHWAYS AND INTERMODAL



HIGHWAYS

TPO Project No: DT2496147		Project Description:		SR 997 / KROME AVENUE		FROM S OF SW 136TH ST		TO S OF SR 94 / KENDALL DR		
LRTP Ref: 6-12										
County: MIAMI-DADE										
Roadway ID: 87150000										
Lanes Exist: 2		Type of Work: ADD LANES & RECONSTRUCT		SIS or Non-SIS: Yes						
Lanes Improved: 2										
Lanes Added: 2										
Project Length: 3.544										
District: 6		Extra Description:		Proposed Funding (in \$000s)						
PHASE :		Funding Source	<2018	2017 - 2018	2018 - 2019	2019 - 2020	2020 - 2021	2021 - 2022	>2022	All Years
ALTERNATIVE CONTRACTING INCENTIVES		Total	0	1,000	0	0	0	0	0	1,000
RESPONSIBLE AGENCY: FDOT										
						Item Segment TOTAL ALL Years ALL Phases:			\$47,429	
Item Number: 249614						Item TOTAL ALL Years ALL Phases ALL Segments:			\$152,424	

TPO Project No: DT2496148	Project Description:	SR 997 / KROME AVENUE	FROM S OF SW 122 STREET	TO S OF SR 94 / KENDALL DR					
LRTP Ref: 6-12									
County: MIAMI-DADE									
Roadway ID:									
Lanes Exist:	Type of Work:	RESURFACING	SIS or Non-SIS:	Yes					
Lanes Improved:									
Lanes Added:	Extra Description:								
Project Length: 2.941									
District: 6									
			Proposed Funding (in \$000s)						
PHASE :	Funding Source	<2018	2017 - 2018	2018 - 2019	2019 - 2020	2020 - 2021	2021 - 2022	>2022	All Years
		62	0	0	0	0	0	0	62
		273	0	0	0	0	0	0	273
PLANNING AND DESIGN	Total	335	0	0	0	0	0	0	335
		46	0	0	0	0	0	0	46
RAILROAD & UTILITIES	Total	46	0	0	0	0	0	0	46
		31	0	0	0	0	0	0	31
		2,054	0	0	0	0	0	0	2,054
CONSTRUCTION	Total	2,085	0	0	0	0	0	0	2,085

MIAMI-DADE TRANSPORTATION PLANNING ORGANIZATION
TRANSPORTATION IMPROVEMENT PROGRAM
PRIMARY STATE HIGHWAYS AND INTERMODAL



HIGHWAYS

RESPONSIBLE AGENCY: **FDOT**

Item Segment TOTAL ALL Years ALL Phases: **\$2,466**

Item Number: **249614** Item TOTAL ALL Years ALL Phases ALL Segments: **\$152,424**

TPO Project No: **DT2497262**
LRTP Ref: **5-5**
County: **DIST/ST-WIDE**
Roadway ID:
Lanes Exist:
Lanes Improved:
Lanes Added:
Project Length:
District: **6**

Project Description: **DISTRICTWIDE TRAFFIC OPERATIONS STUDIES CONSULTANT**

Type of Work: **TRANSPORTATION STATISTICS** SIS or Non-SIS: **No**

Extra Description:

		Proposed Funding (in \$000s)							
PHASE :	Funding Source	<2018	2017 - 2018	2018 - 2019	2019 - 2020	2020 - 2021	2021 - 2022	>2022	All Years
		723	0	0	0	0	0	0	723
PLANNING AND DESIGN	Total	723	0	0	0	0	0	0	723

RESPONSIBLE AGENCY: **FDOT**

Item Segment TOTAL ALL Years ALL Phases: **\$723**

Item Number: **249726** Item TOTAL ALL Years ALL Phases ALL Segments: **\$5,303**

TPO Project No: **DT2497263**
LRTP Ref: **5-5**
County: **DIST/ST-WIDE**
Roadway ID:
Lanes Exist:
Lanes Improved:
Lanes Added:
Project Length:
District: **6**

Project Description: **DISTRICTWIDE MISC STUDIES & RCI DATA COLLECTION CONSULTANT**

Type of Work: **TRANSPORTATION STATISTICS** SIS or Non-SIS: **No**

Extra Description:

		Proposed Funding (in \$000s)							
PHASE :	Funding Source	<2018	2017 - 2018	2018 - 2019	2019 - 2020	2020 - 2021	2021 - 2022	>2022	All Years
		556	0	0	0	0	0	0	556
PLANNING AND DESIGN	Total	556	0	0	0	0	0	0	556

RESPONSIBLE AGENCY: **FDOT**

Item Segment TOTAL ALL Years ALL Phases: **\$556**

Item Number: **249726** Item TOTAL ALL Years ALL Phases ALL Segments: **\$5,303**

MIAMI-DADE TRANSPORTATION PLANNING ORGANIZATION
TRANSPORTATION IMPROVEMENT PROGRAM
PRIMARY STATE HIGHWAYS AND INTERMODAL



HIGHWAYS

TPO Project No: **DT2497264**
LRTP Ref: 5-5
County: DIST/ST-WIDE
Roadway ID:
Lanes Exist:
Lanes Improved:
Lanes Added:
Project Length:
District: 6

Project Description: **DISTRICTWIDE TRAFFIC OPERATIONS STUDIES CONSULTANT**

Type of Work: **TRANSPORTATION STATISTICS** SIS or Non-SIS: **No**

Extra Description:

		Proposed Funding (in \$000s)							
PHASE :	Funding Source	<2018	2017 - 2018	2018 - 2019	2019 - 2020	2020 - 2021	2021 - 2022	>2022	All Years
	DIH	63	3	3	0	0	0	0	69
	DS	778	250	0	0	0	0	0	1,028
PLANNING AND DESIGN	Total	841	253	3	0	0	0	0	1,097

RESPONSIBLE AGENCY: **FDOT**

Item Segment TOTAL ALL Years ALL Phases: **\$1,097**

Item Number: **249726** Item TOTAL ALL Years ALL Phases ALL Segments: **\$5,303**

TPO Project No: **DT2497265**
LRTP Ref: 5-5
County: DIST/ST-WIDE
Roadway ID:
Lanes Exist:
Lanes Improved:
Lanes Added:
Project Length:
District: 6

Project Description: **DISTRICTWIDE MISC STUDIES & RCI DATA COLLECTION CONSULTANT**

Type of Work: **TRANSPORTATION STATISTICS** SIS or Non-SIS: **No**

Extra Description:

		Proposed Funding (in \$000s)							
PHASE :	Funding Source	<2018	2017 - 2018	2018 - 2019	2019 - 2020	2020 - 2021	2021 - 2022	>2022	All Years
		1,190	0	0	0	0	0	0	1,190
PLANNING AND DESIGN	Total	1,190	0	0	0	0	0	0	1,190

RESPONSIBLE AGENCY: **FDOT**

Item Segment TOTAL ALL Years ALL Phases: **\$1,190**

Item Number: **249726** Item TOTAL ALL Years ALL Phases ALL Segments: **\$5,303**

MIAMI-DADE TRANSPORTATION PLANNING ORGANIZATION
TRANSPORTATION IMPROVEMENT PROGRAM
PRIMARY STATE HIGHWAYS AND INTERMODAL



HIGHWAYS

TPO Project No: **DT2497266**
LRTP Ref: 5-5
County: DIST/ST-WIDE
Roadway ID:
Lanes Exist:
Lanes Improved:
Lanes Added:
Project Length:
District: 6

Project Description: **DISTRICTWIDE MISC STUDIES & RCI
DATA COLLECTION CONSULTANT**

Type of Work: **TRANSPORTATION STATISTICS** SIS or Non-SIS: **No**

Extra Description:

		Proposed Funding (in \$000s)							
PHASE :	Funding Source	<2018	2017 - 2018	2018 - 2019	2019 - 2020	2020 - 2021	2021 - 2022	>2022	All Years
	DIH	1	3	3	0	0	0	0	7
	DS	380	0	300	300	300	0	0	1,280
PLANNING AND DESIGN	Total	381	3	303	300	300	0	0	1,287

RESPONSIBLE AGENCY: **FDOT**

Item Segment TOTAL ALL Years ALL Phases: **\$1,287**

Item Number: 249726 Item TOTAL ALL Years ALL Phases ALL Segments: **\$5,303**

TPO Project No: **DT2497267**
LRTP Ref: 5-5
County: DIST/ST-WIDE
Roadway ID:
Lanes Exist:
Lanes Improved:
Lanes Added:
Project Length:
District: 6

Project Description: **DISTRICTWIDE TRAFFIC OPERATIONS
STUDIES CONSULTANT**

Type of Work: **TRANSPORTATION STATISTICS** SIS or Non-SIS: **No**

Extra Description:

		Proposed Funding (in \$000s)							
PHASE :	Funding Source	<2018	2017 - 2018	2018 - 2019	2019 - 2020	2020 - 2021	2021 - 2022	>2022	All Years
	DS	0	0	50	300	0	100	0	450
PLANNING AND DESIGN	Total	0	0	50	300	0	100	0	450

RESPONSIBLE AGENCY: **FDOT**

Item Segment TOTAL ALL Years ALL Phases: **\$450**

Item Number: 249726 Item TOTAL ALL Years ALL Phases ALL Segments: **\$5,303**

MIAMI-DADE TRANSPORTATION PLANNING ORGANIZATION
TRANSPORTATION IMPROVEMENT PROGRAM
PRIMARY STATE HIGHWAYS AND INTERMODAL



HIGHWAYS

TPO Project No: **DT2497962**
LRTP Ref: 5-5
County: DIST/ST-WIDE
Roadway ID:
Lanes Exist:
Lanes Improved:
Lanes Added:
Project Length:
District: 6

Project Description: **DISTRICTWIDE TRAFFIC OPERATIONS
SAFETY STUDIES CONSULTANTS**

Type of Work: **SAFETY PROJECT**

SIS or Non-SIS: **No**

Extra Description:

		Proposed Funding (in \$000s)							
PHASE :	Funding Source	<2018	2017 - 2018	2018 - 2019	2019 - 2020	2020 - 2021	2021 - 2022	>2022	All Years
		4,572	0	0	0	0	0	0	4,572
		278	0	0	0	0	0	0	278
		1,282	0	0	0	0	0	0	1,282
PLANNING AND DESIGN	Total	6,132	0	0	0	0	0	0	6,132

RESPONSIBLE AGENCY: **FDOT**

Item Segment TOTAL ALL Years ALL Phases: **\$6,132**

Item Number: 249796

Item TOTAL ALL Years ALL Phases ALL Segments: **\$15,019**

TPO Project No: **DT2497963**
LRTP Ref: 5-5
County: DIST/ST-WIDE
Roadway ID:
Lanes Exist:
Lanes Improved:
Lanes Added:
Project Length:
District: 6

Project Description: **DISTRICTWIDE TRAFFIC OPERATIONS
SAFETY STUDIES CONSULTANTS**

Type of Work: **SAFETY PROJECT**

SIS or Non-SIS: **No**

Extra Description:

		Proposed Funding (in \$000s)							
PHASE :	Funding Source	<2018	2017 - 2018	2018 - 2019	2019 - 2020	2020 - 2021	2021 - 2022	>2022	All Years
		1,634	0	0	0	0	0	0	1,634
PLANNING AND DESIGN	Total	1,634	0	0	0	0	0	0	1,634

RESPONSIBLE AGENCY: **FDOT**

Item Segment TOTAL ALL Years ALL Phases: **\$1,634**

Item Number: 249796

Item TOTAL ALL Years ALL Phases ALL Segments: **\$15,019**

MIAMI-DADE TRANSPORTATION PLANNING ORGANIZATION
TRANSPORTATION IMPROVEMENT PROGRAM
PRIMARY STATE HIGHWAYS AND INTERMODAL



HIGHWAYS

TPO Project No: **DT2497964**
LRTP Ref: 5-5
County: DIST/ST-WIDE
Roadway ID:
Lanes Exist:
Lanes Improved:
Lanes Added:
Project Length:
District: 6

Project Description: **DISTRICTWIDE TRAFFIC OPERATIONS
SAFETY STUDIES CONSULTANTS**

Type of Work: **SAFETY PROJECT**

SIS or Non-SIS: **No**

Extra Description:

		Proposed Funding (in \$000s)							
PHASE :	Funding Source	<2018	2017 - 2018	2018 - 2019	2019 - 2020	2020 - 2021	2021 - 2022	>2022	All Years
		1,523	0	0	0	0	0	0	1,523
PLANNING AND DESIGN	Total	1,523	0	0	0	0	0	0	1,523

RESPONSIBLE AGENCY: **FDOT**

Item Segment **TOTAL ALL Years ALL Phases:** **\$1,523**

Item Number: **249796** Item **TOTAL ALL Years ALL Phases ALL Segments:** **\$15,019**

TPO Project No: **DT2497965**
LRTP Ref: 5-5
County: DIST/ST-WIDE
Roadway ID:
Lanes Exist:
Lanes Improved:
Lanes Added:
Project Length:
District: 6

Project Description: **DISTRICTWIDE TRAFFIC OPERATIONS
STUDIES CONSULTANTS**

Type of Work: **SAFETY PROJECT**

SIS or Non-SIS: **No**

Extra Description:

		Proposed Funding (in \$000s)							
PHASE :	Funding Source	<2018	2017 - 2018	2018 - 2019	2019 - 2020	2020 - 2021	2021 - 2022	>2022	All Years
	DIH	64	6	3	0	0	0	0	73
	DS	860	300	0	0	0	0	0	1,160
PLANNING AND DESIGN	Total	924	306	3	0	0	0	0	1,233

RESPONSIBLE AGENCY: **FDOT**

Item Segment **TOTAL ALL Years ALL Phases:** **\$1,233**

Item Number: **249796** Item **TOTAL ALL Years ALL Phases ALL Segments:** **\$15,019**

MIAMI-DADE TRANSPORTATION PLANNING ORGANIZATION
TRANSPORTATION IMPROVEMENT PROGRAM
PRIMARY STATE HIGHWAYS AND INTERMODAL



HIGHWAYS

TPO Project No: **DT2497966**
LRTP Ref: 5-5
County: DIST/ST-WIDE
Roadway ID:
Lanes Exist:
Lanes Improved:
Lanes Added:
Project Length:
District: 6

Project Description: **DISTRICTWIDE TRAFFIC OPERATIONS
SAFETY STUDIES CONSULTANTS**

Type of Work: **SAFETY PROJECT**

SIS or Non-SIS: **No**

Extra Description:

		Proposed Funding (in \$000s)							
PHASE :	Funding Source	<2018	2017 - 2018	2018 - 2019	2019 - 2020	2020 - 2021	2021 - 2022	>2022	All Years
	DIH	30	8	0	0	0	0	0	38
	DS	1,353	0	0	0	0	0	0	1,353
PLANNING AND DESIGN	Total	1,383	8	0	0	0	0	0	1,391

RESPONSIBLE AGENCY: **FDOT**

Item Segment TOTAL ALL Years ALL Phases: **\$1,391**

Item Number: **249796**

Item TOTAL ALL Years ALL Phases ALL Segments: **\$15,019**

TPO Project No: **DT2497967**
LRTP Ref: 5-5
County: DIST/ST-WIDE
Roadway ID:
Lanes Exist:
Lanes Improved:
Lanes Added:
Project Length:
District: 6

Project Description: **DISTRICTWIDE TRAFFIC OPERATIONS
SAFETY STUDIES CONSULTANTS**

Type of Work: **SAFETY PROJECT**

SIS or Non-SIS: **No**

Extra Description:

		Proposed Funding (in \$000s)							
PHASE :	Funding Source	<2018	2017 - 2018	2018 - 2019	2019 - 2020	2020 - 2021	2021 - 2022	>2022	All Years
	DIH	18	0	0	0	0	0	0	18
	DS	1,100	400	0	0	0	0	0	1,500
PLANNING AND DESIGN	Total	1,118	400	0	0	0	0	0	1,518

RESPONSIBLE AGENCY: **FDOT**

Item Segment TOTAL ALL Years ALL Phases: **\$1,518**

Item Number: **249796**

Item TOTAL ALL Years ALL Phases ALL Segments: **\$15,019**

MIAMI-DADE TRANSPORTATION PLANNING ORGANIZATION
TRANSPORTATION IMPROVEMENT PROGRAM
PRIMARY STATE HIGHWAYS AND INTERMODAL



HIGHWAYS

TPO Project No: **DT2497968**
LRTP Ref: 5-5
County: DIST/ST-WIDE
Roadway ID:
Lanes Exist:
Lanes Improved:
Lanes Added:
Project Length:
District: 6

Project Description: **DISTRICTWIDE TRAFFIC OPERATIONS
SAFETY STUDIES CONSULTANTS**

Type of Work: **SAFETY PROJECT**

SIS or Non-SIS: **No**

Extra Description:

		Proposed Funding (in \$000s)							
PHASE :	Funding Source	<2018	2017 - 2018	2018 - 2019	2019 - 2020	2020 - 2021	2021 - 2022	>2022	All Years
	DIH	0	5	5	0	0	0	0	10
	DS	0	0	300	275	275	275	0	1,125
PLANNING AND DESIGN	Total	0	5	305	275	275	275	0	1,135

RESPONSIBLE AGENCY: **FDOT**

Item Segment TOTAL ALL Years ALL Phases: **\$1,135**

Item Number: **249796**

Item TOTAL ALL Years ALL Phases ALL Segments: **\$15,019**

TPO Project No: **DT2497969**
LRTP Ref: 5-5
County: DIST/ST-WIDE
Roadway ID:
Lanes Exist:
Lanes Improved:
Lanes Added:
Project Length:
District: 6

Project Description: **DISTRICTWIDE TRAFFIC OPERATIONS
STUDIES CONSULTANT**

Type of Work: **SAFETY PROJECT**

SIS or Non-SIS: **No**

Extra Description:

		Proposed Funding (in \$000s)							
PHASE :	Funding Source	<2018	2017 - 2018	2018 - 2019	2019 - 2020	2020 - 2021	2021 - 2022	>2022	All Years
	DIH	0	0	3	0	0	0	0	3
	DS	0	0	350	0	0	100	0	450
PLANNING AND DESIGN	Total	0	0	353	0	0	100	0	453

RESPONSIBLE AGENCY: **FDOT**

Item Segment TOTAL ALL Years ALL Phases: **\$453**

Item Number: **249796**

Item TOTAL ALL Years ALL Phases ALL Segments: **\$15,019**

MIAMI-DADE TRANSPORTATION PLANNING ORGANIZATION
TRANSPORTATION IMPROVEMENT PROGRAM
PRIMARY STATE HIGHWAYS AND INTERMODAL



HIGHWAYS

TPO Project No: **DT2499431**
LRTP Ref: 5-5
County: MIAMI-DADE
Roadway ID:
Lanes Exist:
Lanes Improved:
Lanes Added:
Project Length:
District: 6

Project Description: **MIAMI-DADE COUNTYWDE
CONTAMINATION ASSESSMENT &
REMEDATION**

Type of Work: **ENVIRONMENTAL TEST/MITIGATE**

SIS or Non-SIS: **No**

Extra Description:

		Proposed Funding (in \$000s)							
PHASE :	Funding Source	<2018	2017 - 2018	2018 - 2019	2019 - 2020	2020 - 2021	2021 - 2022	>2022	All Years
		3,077	0	0	0	0	0	0	3,077
PLANNING AND DESIGN	Total	3,077	0	0	0	0	0	0	3,077
		865	0	0	0	0	0	0	865
		124	0	0	0	0	0	0	124
ENVIRONMENTAL	Total	989	0	0	0	0	0	0	989
		363	0	0	0	0	0	0	363
PROJECT DEVELOPMENT AND ENVIRONMENTAL	Total	363	0	0	0	0	0	0	363

RESPONSIBLE AGENCY: FDOT

Item Segment TOTAL ALL Years ALL Phases: **\$4,429**

Item Number: **249943**

Item TOTAL ALL Years ALL Phases ALL Segments: **\$11,827**

MIAMI-DADE TRANSPORTATION PLANNING ORGANIZATION
TRANSPORTATION IMPROVEMENT PROGRAM
PRIMARY STATE HIGHWAYS AND INTERMODAL



HIGHWAYS

TPO Project No: **DT2499432**
LRTP Ref: 5-5
County: MIAMI-DADE
Roadway ID:
Lanes Exist:
Lanes Improved:
Lanes Added:
Project Length:
District: 6

Project Description: **DISTRICTWIDE CONTAMINATION ASSESSMENT & REMEDIATION CONSULTANT**

Type of Work: **ENVIRONMENTAL TEST/MITIGATE**

SIS or Non-SIS: **No**

Extra Description:

		Proposed Funding (in \$000s)							
PHASE :	Funding Source	<2018	2017 - 2018	2018 - 2019	2019 - 2020	2020 - 2021	2021 - 2022	>2022	All Years
		104	0	0	0	0	0	0	104
PLANNING AND DESIGN	Total	104	0	0	0	0	0	0	104

RESPONSIBLE AGENCY: **FDOT**

Item Segment TOTAL ALL Years ALL Phases: **\$104**

Item Number: **249943**

Item TOTAL ALL Years ALL Phases ALL Segments: **\$11,827**

TPO Project No: **DT2499433**
LRTP Ref: 5-5
County: MIAMI-DADE
Roadway ID:
Lanes Exist:
Lanes Improved:
Lanes Added:
Project Length:
District: 6

Project Description: **MIAMI-DADE COUNTYWDE CONTAMINATION ASSESSMENT & REMEDIATION**

Type of Work: **ENVIRONMENTAL TEST/MITIGATE**

SIS or Non-SIS: **No**

Extra Description:

Description:

		Proposed Funding (in \$000s)							
PHASE :	Funding Source	<2018	2017 - 2018	2018 - 2019	2019 - 2020	2020 - 2021	2021 - 2022	>2022	All Years
	DDR	2,509	765	650	650	650	650	0	5,874
	DS	785	0	0	0	0	0	0	785
PLANNING AND DESIGN	Total	3,294	765	650	650	650	650	0	6,659
	DS	217	0	0	0	0	0	0	217
ENVIRONMENTAL	Total	217	0	0	0	0	0	0	217

MIAMI-DADE TRANSPORTATION PLANNING ORGANIZATION
TRANSPORTATION IMPROVEMENT PROGRAM
PRIMARY STATE HIGHWAYS AND INTERMODAL



HIGHWAYS

TPO Project No: **DT2499433**
LRTP Ref: 5-5
County: MIAMI-DADE
Roadway ID:
Lanes Exist:
Lanes Improved:
Lanes Added:
Project Length:
District: 6

Project Description: **MIAMI-DADE COUNTYWDE
CONTAMINATION ASSESSMENT &
REMEDATION**

Type of Work: **ENVIRONMENTAL TEST/MITIGATE** SIS or Non-SIS: **No**

Extra Description:

PHASE :

Proposed Funding (in \$000s)								
Funding Source	<2018	2017 - 2018	2018 - 2019	2019 - 2020	2020 - 2021	2021 - 2022	>2022	All Years
DIH	168	50	50	50	50	50	0	418
PROJECT DEVELOPMENT AND ENVIRONMENTAL	Total	168	50	50	50	50	0	418

RESPONSIBLE AGENCY: **FDOT**

Item Segment **TOTAL ALL Years ALL Phases:** **\$7,294**

Item Number: **249943** Item **TOTAL ALL Years ALL Phases ALL Segments:** **\$11,827**

TPO Project No: **DT2500842**
LRTP Ref: 5-5
County: DIST/ST-WIDE
Roadway ID:
Lanes Exist:
Lanes Improved:
Lanes Added:
Project Length:
District: 6

Project Description: **TRANSPORTATION SYSTEMS
MANAGEMENT AND OPERATIONS
CONSULTANT**

Type of Work: **CORRIDOR/SUBAREA PLANNING** SIS or Non-SIS: **No**

Extra Description:

PHASE :

Proposed Funding (in \$000s)								
Funding Source	<2018	2017 - 2018	2018 - 2019	2019 - 2020	2020 - 2021	2021 - 2022	>2022	All Years
	2,309	0	0	0	0	0	0	2,309
PLANNING AND DESIGN	Total	2,309	0	0	0	0	0	2,309

RESPONSIBLE AGENCY: **FDOT**

Item Segment **TOTAL ALL Years ALL Phases:** **\$2,309**

Item Number: **250084** Item **TOTAL ALL Years ALL Phases ALL Segments:** **\$8,930**

MIAMI-DADE TRANSPORTATION PLANNING ORGANIZATION
TRANSPORTATION IMPROVEMENT PROGRAM
PRIMARY STATE HIGHWAYS AND INTERMODAL



HIGHWAYS

TPO Project No: **DT2500843**
LRTP Ref: 5-5
County: DIST/ST-WIDE
Roadway ID:
Lanes Exist:
Lanes Improved:
Lanes Added:
Project Length:
District: 6

Project Description: **TRANSPORTATION SYSTEMS
MANAGEMENT AND OPERATIONS
CONSULTANT**

Type of Work: **CORRIDOR/SUBAREA PLANNING** SIS or Non-SIS: **No**

Extra Description:

		Proposed Funding (in \$000s)							
PHASE :	Funding Source	<2018	2017 - 2018	2018 - 2019	2019 - 2020	2020 - 2021	2021 - 2022	>2022	All Years
	DIH	34	5	5	0	0	0	0	44
	DS	1,727	900	900	1,000	0	0	0	4,527
PLANNING AND DESIGN	Total	1,761	905	905	1,000	0	0	0	4,571

RESPONSIBLE AGENCY: **FDOT**

Item Segment TOTAL ALL Years ALL Phases: **\$4,571**

Item Number: 250084 Item TOTAL ALL Years ALL Phases ALL Segments: **\$8,930**

TPO Project No: **DT2500844**
LRTP Ref: 5-5
County: DIST/ST-WIDE
Roadway ID:
Lanes Exist:
Lanes Improved:
Lanes Added:
Project Length:
District: 6

Project Description: **TRANSPORTATION SYSTEMS
MANAGEMENT AND OPERATIONS
CONSULTANT**

Type of Work: **CORRIDOR/SUBAREA PLANNING** SIS or Non-SIS: **No**

Extra Description:

		Proposed Funding (in \$000s)							
PHASE :	Funding Source	<2018	2017 - 2018	2018 - 2019	2019 - 2020	2020 - 2021	2021 - 2022	>2022	All Years
	DS	0	0	0	50	1,000	1,000	0	2,050
PLANNING AND DESIGN	Total	0	0	0	50	1,000	1,000	0	2,050

RESPONSIBLE AGENCY: **FDOT**

Item Segment TOTAL ALL Years ALL Phases: **\$2,050**

Item Number: 250084 Item TOTAL ALL Years ALL Phases ALL Segments: **\$8,930**

MIAMI-DADE TRANSPORTATION PLANNING ORGANIZATION
TRANSPORTATION IMPROVEMENT PROGRAM
PRIMARY STATE HIGHWAYS AND INTERMODAL



HIGHWAYS

TPO Project No: **DT2500932**
LRTP Ref: 5-5
County: DIST/ST-WIDE
Roadway ID:
Lanes Exist:
Lanes Improved:
Lanes Added:
Project Length:
District: 6

Project Description: **DISTRICTWIDE TRAFFIC OPERATIONS STUDIES CONSULTANT**

Type of Work: **TRANSPORTATION STATISTICS** SIS or Non-SIS: **No**

Extra Description:

		Proposed Funding (in \$000s)							
PHASE :	Funding Source	<2018	2017 - 2018	2018 - 2019	2019 - 2020	2020 - 2021	2021 - 2022	>2022	All Years
		635	0	0	0	0	0	0	635
PLANNING AND DESIGN	Total	635	0	0	0	0	0	0	635

RESPONSIBLE AGENCY: **FDOT**

Item Segment **TOTAL ALL Years ALL Phases:** **\$635**

Item Number: 250093 Item **TOTAL ALL Years ALL Phases ALL Segments:** **\$2,428**

TPO Project No: **DT2500933**
LRTP Ref: 5-5
County: DIST/ST-WIDE
Roadway ID:
Lanes Exist:
Lanes Improved:
Lanes Added:
Project Length:
District: 6

Project Description: **DISTRICTWIDE TRAFFIC OPERATIONS STUDIES CONSULTANT**

Type of Work: **CORRIDOR/SUBAREA PLANNING** SIS or Non-SIS: **No**

Extra Description:

		Proposed Funding (in \$000s)							
PHASE :	Funding Source	<2018	2017 - 2018	2018 - 2019	2019 - 2020	2020 - 2021	2021 - 2022	>2022	All Years
	DIH	52	3	3	0	0	0	0	58
	DS	1,035	250	0	0	0	0	0	1,285
PLANNING AND DESIGN	Total	1,087	253	3	0	0	0	0	1,343

RESPONSIBLE AGENCY: **FDOT**

Item Segment **TOTAL ALL Years ALL Phases:** **\$1,343**

Item Number: 250093 Item **TOTAL ALL Years ALL Phases ALL Segments:** **\$2,428**

MIAMI-DADE TRANSPORTATION PLANNING ORGANIZATION
TRANSPORTATION IMPROVEMENT PROGRAM
PRIMARY STATE HIGHWAYS AND INTERMODAL



HIGHWAYS

TPO Project No: **DT2500934**
LRTP Ref: 5-5
County: DIST/ST-WIDE
Roadway ID:
Lanes Exist:
Lanes Improved:
Lanes Added:
Project Length:
District: 6

Project Description: **DISTRICTWIDE TRAFFIC OPERATIONS STUDIES CONSULTANT**

Type of Work: **CORRIDOR/SUBAREA PLANNING** SIS or Non-SIS: **No**

Extra Description:

		Proposed Funding (in \$000s)							
PHASE :	Funding Source	<2018	2017 - 2018	2018 - 2019	2019 - 2020	2020 - 2021	2021 - 2022	>2022	All Years
	DS	0	0	50	300	0	100	0	450
PLANNING AND DESIGN	Total	0	0	50	300	0	100	0	450

RESPONSIBLE AGENCY: **FDOT**

Item Segment **TOTAL ALL Years ALL Phases:** **\$450**

Item Number: 250093 Item **TOTAL ALL Years ALL Phases ALL Segments:** **\$2,428**

TPO Project No: **DT2501022**
LRTP Ref: 5-5
County: DIST/ST-WIDE
Roadway ID:
Lanes Exist:
Lanes Improved:
Lanes Added:
Project Length:
District: 6

Project Description: **DISTRICTWIDE ITS OPERATIONS & MAINTENANCE OF FIELD DEVICES**

Type of Work: **PERIODIC MAINTENANCE** SIS or Non-SIS: **No**

Extra Description:

		Proposed Funding (in \$000s)							
PHASE :	Funding Source	<2018	2017 - 2018	2018 - 2019	2019 - 2020	2020 - 2021	2021 - 2022	>2022	All Years
		39	0	0	0	0	0	0	39
PLANNING AND DESIGN	Total	39	0	0	0	0	0	0	39
		2,288	0	0	0	0	0	0	2,288
CONSTRUCTION	Total	2,288	0	0	0	0	0	0	2,288

RESPONSIBLE AGENCY: **FDOT**

Item Segment **TOTAL ALL Years ALL Phases:** **\$2,327**

Item Number: 250102 Item **TOTAL ALL Years ALL Phases ALL Segments:** **\$37,376**

MIAMI-DADE TRANSPORTATION PLANNING ORGANIZATION
TRANSPORTATION IMPROVEMENT PROGRAM
PRIMARY STATE HIGHWAYS AND INTERMODAL



HIGHWAYS

TPO Project No: **DT2501023**
LRTP Ref: 5-5
County: DIST/ST-WIDE
Roadway ID:
Lanes Exist:
Lanes Improved:
Lanes Added:
Project Length:
District: 6

Project Description: **DISTRICTWIDE ITS OPERATIONS & MAINTENANCE OF FIELD DEVICES**

Type of Work: **PERIODIC MAINTENANCE**

SIS or Non-SIS: **No**

Extra Description:

		Proposed Funding (in \$000s)							
PHASE :	Funding Source	<2018	2017 - 2018	2018 - 2019	2019 - 2020	2020 - 2021	2021 - 2022	>2022	All Years
		519	0	0	0	0	0	0	519
PLANNING AND DESIGN	Total	519	0	0	0	0	0	0	519
		8,945	0	0	0	0	0	0	8,945
CONSTRUCTION	Total	8,945	0	0	0	0	0	0	8,945

RESPONSIBLE AGENCY: **FDOT**

Item Segment **TOTAL ALL Years ALL Phases:** **\$9,464**

Item Number: **250102**

Item **TOTAL ALL Years ALL Phases ALL Segments:** **\$37,376**

TPO Project No: **DT2501025**
LRTP Ref: 5-5
County: DIST/ST-WIDE
Roadway ID:
Lanes Exist:
Lanes Improved:
Lanes Added:
Project Length:
District: 6

Project Description: **DISTRICTWIDE ITS OPERATIONS & MAINTENANCE OF FIELD DEVICES**

Type of Work: **PERIODIC MAINTENANCE**

SIS or Non-SIS: **No**

Extra Description:

		Proposed Funding (in \$000s)							
PHASE :	Funding Source	<2018	2017 - 2018	2018 - 2019	2019 - 2020	2020 - 2021	2021 - 2022	>2022	All Years
		144	0	0	0	0	0	0	144
PLANNING AND DESIGN	Total	144	0	0	0	0	0	0	144
		14,868	0	0	0	0	0	0	14,868
CONSTRUCTION	Total	14,868	0	0	0	0	0	0	14,868

MIAMI-DADE TRANSPORTATION PLANNING ORGANIZATION
TRANSPORTATION IMPROVEMENT PROGRAM
PRIMARY STATE HIGHWAYS AND INTERMODAL



HIGHWAYS

TPO Project No: **DT2501025**
LRTP Ref: 5-5
County: DIST/ST-WIDE
Roadway ID:
Lanes Exist:
Lanes Improved:
Lanes Added:
Project Length:
District: 6

Project Description: **DISTRICTWIDE ITS OPERATIONS & MAINTENANCE OF FIELD DEVICES**

Type of Work: **PERIODIC MAINTENANCE**

SIS or Non-SIS: **No**

Extra Description:

		Proposed Funding (in \$000s)							
PHASE :	Funding Source	<2018	2017 - 2018	2018 - 2019	2019 - 2020	2020 - 2021	2021 - 2022	>2022	All Years
		500	0	0	0	0	0	0	500
MAINTENANCE	Total	500	0	0	0	0	0	0	500

RESPONSIBLE AGENCY: **FDOT**

Item Segment **TOTAL ALL Years ALL Phases:** **\$15,512**

Item Number: **250102** Item **TOTAL ALL Years ALL Phases ALL Segments:** **\$37,376**

TPO Project No: **DT2501026**
LRTP Ref: 5-5
County: DIST/ST-WIDE
Roadway ID:
Lanes Exist:
Lanes Improved:
Lanes Added:
Project Length:
District: 6

Project Description: **DISTRICTWIDE ITS OPERATIONS & MAINTENANCE OF FIELD DEVICES**

Type of Work: **PERIODIC MAINTENANCE**

SIS or Non-SIS: **No**

Extra Description:

		Proposed Funding (in \$000s)							
PHASE :	Funding Source	<2018	2017 - 2018	2018 - 2019	2019 - 2020	2020 - 2021	2021 - 2022	>2022	All Years
	DIH	13	30	30	0	0	0	0	73
	DS	0	1,500	2,000	2,000	2,000	2,000	0	9,500
CONSTRUCTION	Total	13	1,530	2,030	2,000	2,000	2,000	0	9,573

MIAMI-DADE TRANSPORTATION PLANNING ORGANIZATION
TRANSPORTATION IMPROVEMENT PROGRAM
PRIMARY STATE HIGHWAYS AND INTERMODAL



HIGHWAYS

TPO Project No: **DT2501026**
LRTP Ref: 5-5
County: DIST/ST-WIDE
Roadway ID:
Lanes Exist:
Lanes Improved:
Lanes Added:
Project Length:
District: 6

Project Description: **DISTRICTWIDE ITS OPERATIONS & MAINTENANCE OF FIELD DEVICES**

Type of Work: **PERIODIC MAINTENANCE**

SIS or Non-SIS: **No**

Extra Description:

		Proposed Funding (in \$000s)							
PHASE :	Funding Source	<2018	2017 - 2018	2018 - 2019	2019 - 2020	2020 - 2021	2021 - 2022	>2022	All Years
	D	0	500	0	0	0	0	0	500
MAINTENANCE	Total	0	500	0	0	0	0	0	500

RESPONSIBLE AGENCY: **FDOT**

Item Segment **TOTAL ALL Years ALL Phases:** **\$10,073**

Item Number: 250102 Item **TOTAL ALL Years ALL Phases ALL Segments:** **\$37,376**

TPO Project No: **DT2501051**
LRTP Ref: 6-32
County: MIAMI-DADE
Roadway ID:
Lanes Exist:
Lanes Improved:
Lanes Added:
Project Length: 0.329
District: 6

Project Description: **SR 25 / OKEECHOBEE RD**

FROM EAST OF W 12TH AVE TO WEST 19TH STREET

Type of Work: **ADD LANES & RECONSTRUCT**

SIS or Non-SIS: **No**

Extra Description:

		Proposed Funding (in \$000s)							
PHASE :	Funding Source	<2018	2017 - 2018	2018 - 2019	2019 - 2020	2020 - 2021	2021 - 2022	>2022	All Years
		2,110	0	0	0	0	0	0	2,110
		120	0	0	0	0	0	0	120
		37	0	0	0	0	0	0	37
PLANNING AND DESIGN	Total	2,267	0	0	0	0	0	0	2,267
		916	0	0	0	0	0	0	916

MIAMI-DADE TRANSPORTATION PLANNING ORGANIZATION
TRANSPORTATION IMPROVEMENT PROGRAM
PRIMARY STATE HIGHWAYS AND INTERMODAL



HIGHWAYS

TPO Project No: **DT2501051**
LRTP Ref: 6-32
County: MIAMI-DADE
Roadway ID:
Lanes Exist:
Lanes Improved:
Lanes Added:
Project Length: 0.329
District: 6

Project
Description:

SR 25 / OKEECHOBEE RD

FROM EAST OF W 12TH AVE

TO WEST 19TH STREET

Type of Work:

ADD LANES & RECONSTRUCT

SIS or Non-SIS: **No**

Extra
Description:

		Proposed Funding (in \$000s)							
PHASE :	Funding Source	<2018	2017 - 2018	2018 - 2019	2019 - 2020	2020 - 2021	2021 - 2022	>2022	All Years
RIGHT OF WAY	Total	916	0	0	0	0	0	0	916
		324	0	0	0	0	0	0	324
		5,579	0	0	0	0	0	0	5,579
		722	0	0	0	0	0	0	722
RAILROAD & UTILITIES	Total	6,625	0	0	0	0	0	0	6,625
		83	0	0	0	0	0	0	83
		36,639	0	0	0	0	0	0	36,639
		8	0	0	0	0	0	0	8
DESIGN/BUILD	Total	36,730	0	0	0	0	0	0	36,730
		1,300	0	0	0	0	0	0	1,300
ALTERNATIVE CONTRACTING INCENTIVES	Total	1,300	0	0	0	0	0	0	1,300

RESPONSIBLE AGENCY: **FDOT**

Item Segment TOTAL ALL Years ALL Phases: **\$47,838**

Item Number: **250105**

Item TOTAL ALL Years ALL Phases ALL Segments: **\$66,456**

MIAMI-DADE TRANSPORTATION PLANNING ORGANIZATION
TRANSPORTATION IMPROVEMENT PROGRAM
PRIMARY STATE HIGHWAYS AND INTERMODAL



HIGHWAYS

TPO Project No: DT2501052	Project Description: SR 25 / OKEECHOBEE RD	FROM SR 826 / PALMETTO XWAY	TO EAST OF WEST 12 AVE
LRTP Ref: 6-32			
County: MIAMI-DADE			
Roadway ID:			
Lanes Exist:	Type of Work: ADD LANES & RECONSTRUCT	SIS or Non-SIS: No	
Lanes Improved:	Extra Description:		
Lanes Added:			
Project Length: 1.199			
District: 6			

9

5

Description:

PHASE :		Proposed Funding (in \$000s)								
		Funding Source	<2018	2017 - 2018	2018 - 2019	2019 - 2020	2020 - 2021	2021 - 2022	>2022	All Years
			16	0	0	0	0	0	0	16
RAILROAD & UTILITIES	Total		16	0	0	0	0	0	0	16
			48	0	0	0	0	0	0	48
			12,821	0	0	0	0	0	0	12,821
CONSTRUCTION	Total		12,869	0	0	0	0	0	0	12,869
			735	0	0	0	0	0	0	735
ALTERNATIVE CONTRACTING INCENTIVES	Total		735	0	0	0	0	0	0	735

RESPONSIBLE AGENCY: **FDOT**

Item Segment **TOTAL ALL Years ALL Phases:** **\$13,620**

Item Number: **250105**

Item **TOTAL ALL Years ALL Phases ALL Segments:** **\$66,456**

TPO Project No: DT2501053	Project Description: SR 25 / OKEECHOBEE RD	AT METRORAIL CROSSING
LRTP Ref: 6-32		
County: MIAMI-DADE		
Roadway ID:		
Lanes Exist:	Type of Work: FIXED GUIDEWAY IMPROVEMENTS	SIS or Non-SIS: No
Lanes Improved:	Extra Description:	
Lanes Added:		
Project Length: 0.002		
District: 6		

Description:		Proposed Funding (in \$000s)							
PHASE :	Funding Source	<2018	2017 - 2018	2018 - 2019	2019 - 2020	2020 - 2021	2021 - 2022	>2022	All Years
		3,979	0	0	0	0	0	0	3,979
CONSTRUCTION	Total	3,979	0	0	0	0	0	0	3,979
		332	0	0	0	0	0	0	332

MIAMI-DADE TRANSPORTATION PLANNING ORGANIZATION
TRANSPORTATION IMPROVEMENT PROGRAM
PRIMARY STATE HIGHWAYS AND INTERMODAL



HIGHWAYS

TPO Project No: **DT2501053**
LRTP Ref: 6-32
County: MIAMI-DADE
Roadway ID:
Lanes Exist:
Lanes Improved:
Lanes Added:
Project Length: 0.002
District: 6

Project Description: **SR 25 / OKEECHOBEE RD AT METRORAIL CROSSING**

Type of Work: **FIXED GUIDEWAY IMPROVEMENTS** SIS or Non-SIS: **No**

Extra Description:

2
3
4

Description:		Proposed Funding (in \$000s)							
PHASE :	Funding Source	<2018	2017 - 2018	2018 - 2019	2019 - 2020	2020 - 2021	2021 - 2022	>2022	All Years
CAPITAL	Total	332	0	0	0	0	0	0	332
		200	0	0	0	0	0	0	200
ALTERNATIVE CONTRACTING INCENTIVES	Total	200	0	0	0	0	0	0	200

RESPONSIBLE AGENCY: **FDOT**

Item Segment TOTAL ALL Years ALL Phases: **\$4,511**

Item Number: 250105 Item TOTAL ALL Years ALL Phases ALL Segments: **\$66,456**

TPO Project No: **DT2501054**
LRTP Ref: 6-32
County: MIAMI-DADE
Roadway ID:
Lanes Exist:
Lanes Improved:
Lanes Added:
Project Length: 0.329
District: 6

Project Description: **SR 25 / OKEECHOBEE RD FROM EAST OF W 12 AVENUE TO WEST 19TH STREET**

Type of Work: **LANDSCAPING** SIS or Non-SIS: **No**

Extra Description:

Description:		Proposed Funding (in \$000s)							
PHASE :	Funding Source	<2018	2017 - 2018	2018 - 2019	2019 - 2020	2020 - 2021	2021 - 2022	>2022	All Years
		262	0	0	0	0	0	0	262
CONSTRUCTION	Total	262	0	0	0	0	0	0	262

RESPONSIBLE AGENCY: **FDOT**

Item Segment TOTAL ALL Years ALL Phases: **\$262**

Item Number: 250105 Item TOTAL ALL Years ALL Phases ALL Segments: **\$66,456**

MIAMI-DADE TRANSPORTATION PLANNING ORGANIZATION
TRANSPORTATION IMPROVEMENT PROGRAM
PRIMARY STATE HIGHWAYS AND INTERMODAL



HIGHWAYS

TPO Project No: **DT2501055** Project Description: **SR 25 / OKEECHOBEE RD FROM EAST OF W 12 AVENUE TO WEST 19TH STREET**

LRTP Ref: 5-5

County: MIAMI-DADE

Roadway ID:

Lanes Exist:

Lanes Improved:

Lanes Added:

Project Length:

District: 6

Type of Work: **ROUTINE MAINTENANCE**

SIS or Non-SIS: **No**

Extra Description:

		Proposed Funding (in \$000s)							
PHASE :	Funding Source	<2018	2017 - 2018	2018 - 2019	2019 - 2020	2020 - 2021	2021 - 2022	>2022	All Years
		36	0	0	0	0	0	0	36
MAINTENANCE	Total	36	0	0	0	0	0	0	36

RESPONSIBLE AGENCY: **FDOT**

Item Segment **TOTAL ALL Years ALL Phases:** **\$36**

Item Number: 250105 Item **TOTAL ALL Years ALL Phases ALL Segments:** **\$66,456**

TPO Project No: **DT2501056** Project Description: **PUMP STATION SR 25 / OKEECHOBEE RD EAST OF W 12 AV TO W 19 ST**

LRTP Ref: 5-5

County: MIAMI-DADE

Roadway ID:

Lanes Exist:

Lanes Improved:

Lanes Added:

Project Length:

District: 6

Type of Work: **ROUTINE MAINTENANCE**

SIS or Non-SIS: **No**

Extra Description:

		Proposed Funding (in \$000s)							
PHASE :	Funding Source	<2018	2017 - 2018	2018 - 2019	2019 - 2020	2020 - 2021	2021 - 2022	>2022	All Years
	D	89	100	0	0	0	0	0	189
MAINTENANCE	Total	89	100	0	0	0	0	0	189

RESPONSIBLE AGENCY: **FDOT**

Item Segment **TOTAL ALL Years ALL Phases:** **\$189**

Item Number: 250105 Item **TOTAL ALL Years ALL Phases ALL Segments:** **\$66,456**

MIAMI-DADE TRANSPORTATION PLANNING ORGANIZATION
TRANSPORTATION IMPROVEMENT PROGRAM
PRIMARY STATE HIGHWAYS AND INTERMODAL



HIGHWAYS

TPO Project No: **DT2506041**
LRTP Ref: 5-5
County: DIST/ST-WIDE
Roadway ID:
Lanes Exist:
Lanes Improved:
Lanes Added:
Project Length:
District: 6

Project Description: **DISTRICTWIDE VALUE ENGINEERING CONSULTANT**

Type of Work: **PRELIMINARY ENGINEERING**

SIS or Non-SIS: **No**

Extra Description:

PHASE :	Funding Source	Proposed Funding (in \$000s)							All Years
		<2018	2017 - 2018	2018 - 2019	2019 - 2020	2020 - 2021	2021 - 2022	>2022	
	DIH	577	50	50	50	50	0	0	777
	DS	1,883	150	150	150	150	0	0	2,483
PLANNING AND DESIGN	Total	2,460	200	200	200	200	0	0	3,260

RESPONSIBLE AGENCY: **FDOT**

Item Segment TOTAL ALL Years ALL Phases: **\$3,260**

Item Number: **250604**

Item TOTAL ALL Years ALL Phases ALL Segments: **\$3,260**

TPO Project No: **DT2506081**
LRTP Ref: 5-5
County: DIST/ST-WIDE
Roadway ID:
Lanes Exist:
Lanes Improved:
Lanes Added:
Project Length:
District: 6

Project Description: **DISTRICTWIDE AERIAL PHOTOGRAPHY**

Type of Work: **PRELIMINARY ENGINEERING**

SIS or Non-SIS: **No**

Extra Description:

PHASE :	Funding Source	Proposed Funding (in \$000s)							All Years
		<2018	2017 - 2018	2018 - 2019	2019 - 2020	2020 - 2021	2021 - 2022	>2022	
	DS	5,983	100	0	0	0	0	0	6,083
	LF	2,169	0	0	0	0	0	0	2,169
PLANNING AND DESIGN	Total	8,152	100	0	0	0	0	0	8,252

RESPONSIBLE AGENCY: **FDOT**

Item Segment TOTAL ALL Years ALL Phases: **\$8,252**

Item Number: **250608**

Item TOTAL ALL Years ALL Phases ALL Segments: **\$10,422**

MIAMI-DADE TRANSPORTATION PLANNING ORGANIZATION
TRANSPORTATION IMPROVEMENT PROGRAM
PRIMARY STATE HIGHWAYS AND INTERMODAL



HIGHWAYS

TPO Project No: **DT2506082**
LRTP Ref: 5-5
County: DIST/ST-WIDE
Roadway ID:
Lanes Exist:
Lanes Improved:
Lanes Added:
Project Length:
District: 6

Project Description: **DISTRICTWIDE AERIAL PHOTOGRAPHY**

Type of Work: **PRELIMINARY ENGINEERING** SIS or Non-SIS: **No**

Extra Description:

		Proposed Funding (in \$000s)							
PHASE :	Funding Source	<2018	2017 - 2018	2018 - 2019	2019 - 2020	2020 - 2021	2021 - 2022	>2022	All Years
	DS	270	350	350	400	400	400	0	2,170
PLANNING AND DESIGN	Total	270	350	350	400	400	400	0	2,170

RESPONSIBLE AGENCY: **FDOT**

Item Segment TOTAL ALL Years ALL Phases: **\$2,170**

Item Number: 250608 Item TOTAL ALL Years ALL Phases ALL Segments: **\$10,422**

TPO Project No: **DT2506261**
LRTP Ref: 5-5
County: DIST/ST-WIDE
Roadway ID:
Lanes Exist:
Lanes Improved:
Lanes Added:
Project Length:
District: 6

Project Description: **DISTRICTWIDE TRAFFIC OPERATIONS**

Type of Work: **TRAFFIC OPS IMPROVEMENT** SIS or Non-SIS: **No**

Extra Description:

		Proposed Funding (in \$000s)							
PHASE :	Funding Source	<2018	2017 - 2018	2018 - 2019	2019 - 2020	2020 - 2021	2021 - 2022	>2022	All Years
	DIH	22,179	1,200	1,200	1,200	0	0	0	25,779
PLANNING AND DESIGN	Total	22,179	1,200	1,200	1,200	0	0	0	25,779

RESPONSIBLE AGENCY: **FDOT**

Item Segment TOTAL ALL Years ALL Phases: **\$25,779**

Item Number: 250626 Item TOTAL ALL Years ALL Phases ALL Segments: **\$25,779**

MIAMI-DADE TRANSPORTATION PLANNING ORGANIZATION
TRANSPORTATION IMPROVEMENT PROGRAM
PRIMARY STATE HIGHWAYS AND INTERMODAL



HIGHWAYS

TPO Project No: **DT2506291**
LRTP Ref: 5-5
County: DIST/ST-WIDE
Roadway ID:
Lanes Exist:
Lanes Improved:
Lanes Added:
Project Length:
District: 6

Project Description: **DISTRICTWIDE PUSH BUTTON DESIGN CONSULTANT**

Type of Work: **PRELIMINARY ENGINEERING**

SIS or Non-SIS: **No**

Extra Description:

		Proposed Funding (in \$000s)							
PHASE :	Funding Source	<2018	2017 - 2018	2018 - 2019	2019 - 2020	2020 - 2021	2021 - 2022	>2022	All Years
		1,706	0	0	0	0	0	0	1,706
PLANNING AND DESIGN	Total	1,706	0	0	0	0	0	0	1,706

RESPONSIBLE AGENCY: **FDOT**

Item Segment **TOTAL ALL Years ALL Phases:** **\$1,706**

Item Number: 250629 Item **TOTAL ALL Years ALL Phases ALL Segments:** **\$9,322**

TPO Project No: **DT2506292**
LRTP Ref: 5-5
County: DIST/ST-WIDE
Roadway ID:
Lanes Exist:
Lanes Improved:
Lanes Added:
Project Length:
District: 6

Project Description: **D / W TRAFFIC OPS DESIGN CONSULTANT**

Type of Work: **TRAFFIC OPS IMPROVEMENT**

SIS or Non-SIS: **No**

Extra Description:

		Proposed Funding (in \$000s)							
PHASE :	Funding Source	<2018	2017 - 2018	2018 - 2019	2019 - 2020	2020 - 2021	2021 - 2022	>2022	All Years
		1,775	0	0	0	0	0	0	1,775
PLANNING AND DESIGN	Total	1,775	0	0	0	0	0	0	1,775
		2	0	0	0	0	0	0	2
RIGHT OF WAY	Total	2	0	0	0	0	0	0	2

RESPONSIBLE AGENCY: **FDOT**

Item Segment **TOTAL ALL Years ALL Phases:** **\$1,777**

Item Number: 250629 Item **TOTAL ALL Years ALL Phases ALL Segments:** **\$9,322**

MIAMI-DADE TRANSPORTATION PLANNING ORGANIZATION
TRANSPORTATION IMPROVEMENT PROGRAM
PRIMARY STATE HIGHWAYS AND INTERMODAL



HIGHWAYS

TPO Project No: **DT2506293**
LRTP Ref: 5-5
County: DIST/ST-WIDE
Roadway ID:
Lanes Exist:
Lanes Improved:
Lanes Added:
Project Length:
District: 6

Project Description: **D / W TRAFFIC OPS DESIGN CONSULTANT**

Type of Work: **TRAFFIC OPS IMPROVEMENT** SIS or Non-SIS: **No**

Extra Description:

PHASE :	Funding Source	Proposed Funding (in \$000s)							All Years
		<2018	2017 - 2018	2018 - 2019	2019 - 2020	2020 - 2021	2021 - 2022	>2022	
	DIH	110	7	0	0	0	0	0	117
	DS	1,527	0	0	0	0	0	0	1,527
PLANNING AND DESIGN	Total	1,637	7	0	0	0	0	0	1,644

RESPONSIBLE AGENCY: **FDOT**

Item Segment TOTAL ALL Years ALL Phases: **\$1,644**

Item Number: 250629 Item TOTAL ALL Years ALL Phases ALL Segments: **\$9,322**

TPO Project No: **DT2506294**
LRTP Ref: 5-5
County: DIST/ST-WIDE
Roadway ID:
Lanes Exist:
Lanes Improved:
Lanes Added:
Project Length:
District: 6

Project Description: **D / W TRAFFIC OPS DESIGN CONSULTANT**

Type of Work: **TRAFFIC OPS IMPROVEMENT** SIS or Non-SIS: **No**

Extra Description:

PHASE :	Funding Source	Proposed Funding (in \$000s)							All Years
		<2018	2017 - 2018	2018 - 2019	2019 - 2020	2020 - 2021	2021 - 2022	>2022	
	DIH	0	9	18	18	0	0	0	45
	DS	150	500	500	350	0	0	0	1,500
PLANNING AND DESIGN	Total	150	509	518	368	0	0	0	1,545

RESPONSIBLE AGENCY: **FDOT**

Item Segment TOTAL ALL Years ALL Phases: **\$1,545**

Item Number: 250629 Item TOTAL ALL Years ALL Phases ALL Segments: **\$9,322**

MIAMI-DADE TRANSPORTATION PLANNING ORGANIZATION
TRANSPORTATION IMPROVEMENT PROGRAM
PRIMARY STATE HIGHWAYS AND INTERMODAL



HIGHWAYS

TPO Project No: **DT2506295**
LRTP Ref: 5-5
County: DIST/ST-WIDE
Roadway ID:
Lanes Exist:
Lanes Improved:
Lanes Added:
Project Length:
District: 6

Project Description: **D / W TRAFFIC OPS PUSHBUTTON DESIGN CONSULTANT**

Type of Work: **TRAFFIC OPS IMPROVEMENT** SIS or Non-SIS: **No**

Extra Description:

		Proposed Funding (in \$000s)							
PHASE :	Funding Source	<2018	2017 - 2018	2018 - 2019	2019 - 2020	2020 - 2021	2021 - 2022	>2022	All Years
	DS	0	500	500	500	0	0	0	1,500
PLANNING AND DESIGN	Total	0	500	500	500	0	0	0	1,500

RESPONSIBLE AGENCY: **FDOT**

Item Segment **TOTAL ALL Years ALL Phases:** **\$1,500**

Item Number: 250629 Item **TOTAL ALL Years ALL Phases ALL Segments:** **\$9,322**

TPO Project No: **DT2506296**
LRTP Ref:
County: DIST/ST-WIDE
Roadway ID:
Lanes Exist:
Lanes Improved:
Lanes Added:
Project Length:
District: 6

Project Description: **TRAFFIC OPS PUSHBUTTON DESIGN CONSULTANT - CONTINUOUS CONTRACT**

Type of Work: **TRAFFIC OPS IMPROVEMENT** SIS or Non-SIS: **No**

Extra Description:

		Proposed Funding (in \$000s)							
PHASE :	Funding Source	<2018	2017 - 2018	2018 - 2019	2019 - 2020	2020 - 2021	2021 - 2022	>2022	All Years
	DS	0	0	0	150	500	500	0	1,150
PLANNING AND DESIGN	Total	0	0	0	150	500	500	0	1,150

RESPONSIBLE AGENCY: **FDOT**

Item Segment **TOTAL ALL Years ALL Phases:** **\$1,150**

Item Number: 250629 Item **TOTAL ALL Years ALL Phases ALL Segments:** **\$9,322**

MIAMI-DADE TRANSPORTATION PLANNING ORGANIZATION
TRANSPORTATION IMPROVEMENT PROGRAM
PRIMARY STATE HIGHWAYS AND INTERMODAL



HIGHWAYS

TPO Project No: **DT2506331**
LRTP Ref: 5-5
County: DIST/ST-WIDE
Roadway ID:
Lanes Exist:
Lanes Improved:
Lanes Added:
Project Length:
District: 6

Project Description: **DISTRICTWIDE CONSTRUCTABILITY
REVIEW CONSULTANT**

Type of Work: **PRELIMINARY ENGINEERING**

SIS or Non-SIS: **No**

Extra Description:

		Proposed Funding (in \$000s)							
PHASE :	Funding Source	<2018	2017 - 2018	2018 - 2019	2019 - 2020	2020 - 2021	2021 - 2022	>2022	All Years
		5,014	0	0	0	0	0	0	5,014
PLANNING AND DESIGN	Total	5,014	0	0	0	0	0	0	5,014

RESPONSIBLE AGENCY: **FDOT**

Item Segment **TOTAL ALL Years ALL Phases:** **\$5,014**

Item Number: 250633 Item **TOTAL ALL Years ALL Phases ALL Segments:** **\$8,233**

TPO Project No: **DT2506332**
LRTP Ref: 5-5
County: DIST/ST-WIDE
Roadway ID:
Lanes Exist:
Lanes Improved:
Lanes Added:
Project Length:
District: 6

Project Description: **DISTRICTWIDE CONSTRUCTABILITY
REVIEW CONSULTANT**

Type of Work: **PRELIMINARY ENGINEERING**

SIS or Non-SIS: **No**

Extra Description:

		Proposed Funding (in \$000s)							
PHASE :	Funding Source	<2018	2017 - 2018	2018 - 2019	2019 - 2020	2020 - 2021	2021 - 2022	>2022	All Years
	DS	845	300	300	0	0	0	0	1,445
PLANNING AND DESIGN	Total	845	300	300	0	0	0	0	1,445

RESPONSIBLE AGENCY: **FDOT**

Item Segment **TOTAL ALL Years ALL Phases:** **\$1,445**

Item Number: 250633 Item **TOTAL ALL Years ALL Phases ALL Segments:** **\$8,233**

MIAMI-DADE TRANSPORTATION PLANNING ORGANIZATION
TRANSPORTATION IMPROVEMENT PROGRAM
PRIMARY STATE HIGHWAYS AND INTERMODAL



HIGHWAYS

TPO Project No: **DT2506333**
LRTP Ref: 5-5
County: DIST/ST-WIDE
Roadway ID:
Lanes Exist:
Lanes Improved:
Lanes Added:
Project Length:
District: 6

Project Description: **DISTRICTWIDE CONSTRUCTABILITY REVIEW CONSULTANT**

Type of Work: **PRELIMINARY ENGINEERING**

SIS or Non-SIS: **No**

Extra Description:

		Proposed Funding (in \$000s)							
PHASE :	Funding Source	<2018	2017 - 2018	2018 - 2019	2019 - 2020	2020 - 2021	2021 - 2022	>2022	All Years
	DS	424	100	150	150	50	0	0	874
PLANNING AND DESIGN	Total	424	100	150	150	50	0	0	874

RESPONSIBLE AGENCY: **FDOT**

Item Segment **TOTAL ALL Years ALL Phases:** **\$874**

Item Number: 250633 Item **TOTAL ALL Years ALL Phases ALL Segments:** **\$8,233**

TPO Project No: **DT2506334**
LRTP Ref: 5-5
County: DIST/ST-WIDE
Roadway ID:
Lanes Exist:
Lanes Improved:
Lanes Added:
Project Length:
District: 6

Project Description: **DISTRICTWIDE CONSTRUCTABILITY REVIEW CONSULTANT**

Type of Work: **PRELIMINARY ENGINEERING**

SIS or Non-SIS: **No**

Extra Description:

		Proposed Funding (in \$000s)							
PHASE :	Funding Source	<2018	2017 - 2018	2018 - 2019	2019 - 2020	2020 - 2021	2021 - 2022	>2022	All Years
	DS	0	0	0	300	300	300	0	900
PLANNING AND DESIGN	Total	0	0	0	300	300	300	0	900

RESPONSIBLE AGENCY: **FDOT**

Item Segment **TOTAL ALL Years ALL Phases:** **\$900**

Item Number: 250633 Item **TOTAL ALL Years ALL Phases ALL Segments:** **\$8,233**

MIAMI-DADE TRANSPORTATION PLANNING ORGANIZATION
TRANSPORTATION IMPROVEMENT PROGRAM
PRIMARY STATE HIGHWAYS AND INTERMODAL



HIGHWAYS

TPO Project No: **DT2506351**
LRTP Ref: 5-5
County: DIST/ST-WIDE
Roadway ID:
Lanes Exist:
Lanes Improved:
Lanes Added:
Project Length:
District: 6

Project Description: **DISTRICTWIDE CULTURAL RESOURCE ASSESSMENT CONSULTANT**

Type of Work: **ENVIRONMENTAL TEST/MITIGATE** SIS or Non-SIS: **No**

Extra Description:

PHASE :

Proposed Funding (in \$000s)								
Funding Source	<2018	2017 - 2018	2018 - 2019	2019 - 2020	2020 - 2021	2021 - 2022	>2022	All Years
	3,455	0	0	0	0	0	0	3,455
PROJECT DEVELOPMENT AND ENVIRONMENTAL Total	3,455	0	0	0	0	0	0	3,455

RESPONSIBLE AGENCY: FDOT

Item Segment TOTAL ALL Years ALL Phases: **\$3,455**

Item Number: 250635 Item TOTAL ALL Years ALL Phases ALL Segments: **\$7,240**

TPO Project No: **DT2506352**
LRTP Ref: 5-5
County: DIST/ST-WIDE
Roadway ID:
Lanes Exist:
Lanes Improved:
Lanes Added:
Project Length:
District: 6

Project Description: **D / W CULTURAL RESOURCE MANAGEMENT PLAN**

Type of Work: **ENVIRONMENTAL TEST/MITIGATE** SIS or Non-SIS: **No**

Extra Description:

PHASE :

Proposed Funding (in \$000s)								
Funding Source	<2018	2017 - 2018	2018 - 2019	2019 - 2020	2020 - 2021	2021 - 2022	>2022	All Years
	107	0	0	0	0	0	0	107
PROJECT DEVELOPMENT AND ENVIRONMENTAL Total	107	0	0	0	0	0	0	107

RESPONSIBLE AGENCY: FDOT

Item Segment TOTAL ALL Years ALL Phases: **\$107**

Item Number: 250635 Item TOTAL ALL Years ALL Phases ALL Segments: **\$7,240**

MIAMI-DADE TRANSPORTATION PLANNING ORGANIZATION
TRANSPORTATION IMPROVEMENT PROGRAM
PRIMARY STATE HIGHWAYS AND INTERMODAL



HIGHWAYS

TPO Project No: **DT2506353**
LRTP Ref: 5-5
County: DIST/ST-WIDE
Roadway ID:
Lanes Exist:
Lanes Improved:
Lanes Added:
Project Length:
District: 6

Project Description: **D / W CULTURAL RESOURCE ASSESSMENT CONSULTANT**

Type of Work: **ENVIRONMENTAL TEST/MITIGATE** SIS or Non-SIS: **No**

Extra Description:

PHASE :

Proposed Funding (in \$000s)								
Funding Source	<2018	2017 - 2018	2018 - 2019	2019 - 2020	2020 - 2021	2021 - 2022	>2022	All Years
DIH	40	30	30	30	30	30	0	190
DS	788	500	600	600	400	600	0	3,488
Total	828	530	630	630	430	630	0	3,678

PROJECT DEVELOPMENT AND ENVIRONMENTAL

RESPONSIBLE AGENCY: **FDOT**

Item Segment TOTAL ALL Years ALL Phases: **\$3,678**

Item Number: 250635 Item TOTAL ALL Years ALL Phases ALL Segments: **\$7,240**

TPO Project No: **DT2506471**
LRTP Ref: 5-5
County: DIST/ST-WIDE
Roadway ID:
Lanes Exist:
Lanes Improved:
Lanes Added:
Project Length:
District: 6

Project Description: **DISTRICTWIDE REPAIR / REHAB PLANS PREPARATION**

Type of Work: **BRIDGE-REPAIR/REHABILITATION** SIS or Non-SIS: **No**

Extra Description:

PHASE :

Proposed Funding (in \$000s)								
Funding Source	<2018	2017 - 2018	2018 - 2019	2019 - 2020	2020 - 2021	2021 - 2022	>2022	All Years
	543	0	0	0	0	0	0	543
Total	543	0	0	0	0	0	0	543

PLANNING AND DESIGN

RESPONSIBLE AGENCY: **FDOT**

Item Segment TOTAL ALL Years ALL Phases: **\$543**

Item Number: 250647 Item TOTAL ALL Years ALL Phases ALL Segments: **\$2,151**

MIAMI-DADE TRANSPORTATION PLANNING ORGANIZATION
TRANSPORTATION IMPROVEMENT PROGRAM
PRIMARY STATE HIGHWAYS AND INTERMODAL



HIGHWAYS

TPO Project No: **DT2506472**
LRTP Ref: 5-5
County: DIST/ST-WIDE
Roadway ID:
Lanes Exist:
Lanes Improved:
Lanes Added:
Project Length:
District: 6

Project Description: **DISTRICTWIDE REPAIR / REHAB PLANS PREPARATION**

Type of Work: **BRIDGE-REPAIR/REHABILITATION** SIS or Non-SIS: **No**

Extra Description:

		Proposed Funding (in \$000s)							
PHASE :	Funding Source	<2018	2017 - 2018	2018 - 2019	2019 - 2020	2020 - 2021	2021 - 2022	>2022	All Years
	BRRP	1,080	0	0	350	0	0	0	1,430
	DS	99	0	0	0	0	0	0	99
PLANNING AND DESIGN	Total	1,179	0	0	350	0	0	0	1,529
	DS	79	0	0	0	0	0	0	79
CONSTRUCTION	Total	79	0	0	0	0	0	0	79

RESPONSIBLE AGENCY: **FDOT**

Item Segment TOTAL ALL Years ALL Phases: **\$1,608**

Item Number: 250647 Item TOTAL ALL Years ALL Phases ALL Segments: **\$2,151**

TPO Project No: **DT2506501**
LRTP Ref: 5-5
County: DIST/ST-WIDE
Roadway ID:
Lanes Exist:
Lanes Improved:
Lanes Added:
Project Length:
District: 6

Project Description: **DISTRICTWIDE TRAFFIC OPERATIONS - OPERATIONAL STUDIES CONSULTANT**

Type of Work: **TRAFFIC ENGINEERING STUDY** SIS or Non-SIS: **No**

Extra Description:

		Proposed Funding (in \$000s)							
PHASE :	Funding Source	<2018	2017 - 2018	2018 - 2019	2019 - 2020	2020 - 2021	2021 - 2022	>2022	All Years
		2,295	0	0	0	0	0	0	2,295
PLANNING AND DESIGN	Total	2,295	0	0	0	0	0	0	2,295

RESPONSIBLE AGENCY: **FDOT**

Item Segment TOTAL ALL Years ALL Phases: **\$2,295**

Item Number: 250650 Item TOTAL ALL Years ALL Phases ALL Segments: **\$4,958**

MIAMI-DADE TRANSPORTATION PLANNING ORGANIZATION
TRANSPORTATION IMPROVEMENT PROGRAM
PRIMARY STATE HIGHWAYS AND INTERMODAL



HIGHWAYS

TPO Project No: **DT2506502**
LRTP Ref: 5-5
County: DIST/ST-WIDE
Roadway ID:
Lanes Exist:
Lanes Improved:
Lanes Added:
Project Length:
District: 6

Project Description: **DISTRICTWIDE TRAFFIC OPERATIONS - OPERATIONAL STUDIES CONSULTANT**

Type of Work: **TRAFFIC ENGINEERING STUDY** SIS or Non-SIS: **No**

Extra Description:

		Proposed Funding (in \$000s)							
PHASE :	Funding Source	<2018	2017 - 2018	2018 - 2019	2019 - 2020	2020 - 2021	2021 - 2022	>2022	All Years
		315	0	0	0	0	0	0	315
PLANNING AND DESIGN	Total	315	0	0	0	0	0	0	315

RESPONSIBLE AGENCY: **FDOT**

Item Segment **TOTAL ALL Years ALL Phases:** **\$315**

Item Number: 250650 Item **TOTAL ALL Years ALL Phases ALL Segments:** **\$4,958**

TPO Project No: **DT2506503**
LRTP Ref: 5-5
County: DIST/ST-WIDE
Roadway ID:
Lanes Exist:
Lanes Improved:
Lanes Added:
Project Length:
District: 6

Project Description: **DISTRICTWIDE TRAFFIC OPERATIONS SAFETY STUDIES CONSULTANT**

Type of Work: **TRAFFIC ENGINEERING STUDY** SIS or Non-SIS: **No**

Extra Description:

		Proposed Funding (in \$000s)							
PHASE :	Funding Source	<2018	2017 - 2018	2018 - 2019	2019 - 2020	2020 - 2021	2021 - 2022	>2022	All Years
	DIH	83	3	0	0	0	0	0	86
	DS	700	0	0	0	0	0	0	700
PLANNING AND DESIGN	Total	783	3	0	0	0	0	0	786

RESPONSIBLE AGENCY: **FDOT**

Item Segment **TOTAL ALL Years ALL Phases:** **\$786**

Item Number: 250650 Item **TOTAL ALL Years ALL Phases ALL Segments:** **\$4,958**

MIAMI-DADE TRANSPORTATION PLANNING ORGANIZATION
TRANSPORTATION IMPROVEMENT PROGRAM
PRIMARY STATE HIGHWAYS AND INTERMODAL



HIGHWAYS

TPO Project No: **DT2506504**
LRTP Ref: 5-5
County: DIST/ST-WIDE
Roadway ID:
Lanes Exist:
Lanes Improved:
Lanes Added:
Project Length:
District: 6

Project Description: **DISTRICTWIDE TRAFFIC OPERATIONS - SAFETY STUDIES CONSULTANT**

Type of Work: **TRAFFIC ENGINEERING STUDY** SIS or Non-SIS: **No**

Extra Description:

		Proposed Funding (in \$000s)							
PHASE :	Funding Source	<2018	2017 - 2018	2018 - 2019	2019 - 2020	2020 - 2021	2021 - 2022	>2022	All Years
	DIH	6	3	3	0	0	0	0	12
	DS	200	200	300	225	225	0	0	1,150
PLANNING AND DESIGN	Total	206	203	303	225	225	0	0	1,162

RESPONSIBLE AGENCY: **FDOT**

Item Segment TOTAL ALL Years ALL Phases: **\$1,162**

Item Number: 250650 Item TOTAL ALL Years ALL Phases ALL Segments: **\$4,958**

TPO Project No: **DT2506505**
LRTP Ref:
County: DIST/ST-WIDE
Roadway ID:
Lanes Exist:
Lanes Improved:
Lanes Added:
Project Length:
District: 6

Project Description: **DISTRICTWIDE TRAFFIC OPERATIONS - SAFETY STUDIES CONSULTANT**

Type of Work: **TRAFFIC ENGINEERING STUDY** SIS or Non-SIS: **No**

Extra Description:

		Proposed Funding (in \$000s)							
PHASE :	Funding Source	<2018	2017 - 2018	2018 - 2019	2019 - 2020	2020 - 2021	2021 - 2022	>2022	All Years
	DS	0	0	0	0	200	200	0	400
PLANNING AND DESIGN	Total	0	0	0	0	200	200	0	400

RESPONSIBLE AGENCY: **FDOT**

Item Segment TOTAL ALL Years ALL Phases: **\$400**

Item Number: 250650 Item TOTAL ALL Years ALL Phases ALL Segments: **\$4,958**

MIAMI-DADE TRANSPORTATION PLANNING ORGANIZATION
TRANSPORTATION IMPROVEMENT PROGRAM
PRIMARY STATE HIGHWAYS AND INTERMODAL



HIGHWAYS

TPO Project No: **DT2506541**
LRTP Ref: 5-5
County: DIST/ST-WIDE
Roadway ID:
Lanes Exist:
Lanes Improved:
Lanes Added:
Project Length:
District: 6

Project Description:

DISTRICTWIDE COMMUNITY SAFETY

Type of Work:

SAFETY PROJECT

SIS or Non-SIS: **No**

Extra Description:

PHASE :

PLANNING AND DESIGN

Proposed Funding (in \$000s)								
Funding Source	<2018	2017 - 2018	2018 - 2019	2019 - 2020	2020 - 2021	2021 - 2022	>2022	All Years
DIH	75	0	0	0	0	0	0	75
NHTS	560	30	30	30	30	30	0	710
SS	64	0	0	0	0	0	0	64
Total	699	30	30	30	30	30	0	849

RESPONSIBLE AGENCY: **FDOT**

Item Segment TOTAL ALL Years ALL Phases: **\$849**

Item Number: 250654

Item TOTAL ALL Years ALL Phases ALL Segments: **\$849**

TPO Project No: **DT2506621**
LRTP Ref: 5-5
County: DIST/ST-WIDE
Roadway ID:
Lanes Exist:
Lanes Improved:
Lanes Added:
Project Length:
District: 6

Project Description:

**DISTRICTWIDE TRAFFIC OPERATIONS
SAFETY CONSULTANT STUDIES**

Type of Work:

TRAFFIC ENGINEERING STUDY

SIS or Non-SIS: **No**

Extra Description:

PHASE :

PLANNING AND DESIGN

Proposed Funding (in \$000s)								
Funding Source	<2018	2017 - 2018	2018 - 2019	2019 - 2020	2020 - 2021	2021 - 2022	>2022	All Years
	51	0	0	0	0	0	0	51
	325	0	0	0	0	0	0	325
	276	0	0	0	0	0	0	276
Total	652	0	0	0	0	0	0	652

RESPONSIBLE AGENCY: **FDOT**

Item Segment TOTAL ALL Years ALL Phases: **\$652**

Item Number: 250662

Item TOTAL ALL Years ALL Phases ALL Segments: **\$6,251**

MIAMI-DADE TRANSPORTATION PLANNING ORGANIZATION
TRANSPORTATION IMPROVEMENT PROGRAM
PRIMARY STATE HIGHWAYS AND INTERMODAL



HIGHWAYS

TPO Project No: **DT2506622**
LRTP Ref: 5-5
County: DIST/ST-WIDE
Roadway ID:
Lanes Exist:
Lanes Improved:
Lanes Added:
Project Length:
District: 6

Project Description: **DISTRICTWIDE TRAFFIC OPERATIONS
SAFETY CONSULTANT STUDIES**

Type of Work: **TRAFFIC ENGINEERING STUDY** SIS or Non-SIS: **No**

Extra Description:

		Proposed Funding (in \$000s)							
PHASE :	Funding Source	<2018	2017 - 2018	2018 - 2019	2019 - 2020	2020 - 2021	2021 - 2022	>2022	All Years
		1,771	0	0	0	0	0	0	1,771
PLANNING AND DESIGN	Total	1,771	0	0	0	0	0	0	1,771

RESPONSIBLE AGENCY: **FDOT**

Item Segment **TOTAL ALL Years ALL Phases:** **\$1,771**

Item Number: 250662 Item **TOTAL ALL Years ALL Phases ALL Segments:** **\$6,251**

TPO Project No: **DT2506623**
LRTP Ref: 5-5
County: DIST/ST-WIDE
Roadway ID:
Lanes Exist:
Lanes Improved:
Lanes Added:
Project Length:
District: 6

Project Description: **DISTRICTWIDE TRAFFIC OPERATIONS
SAFETY STUDIES CONSULTANT**

Type of Work: **TRAFFIC ENGINEERING STUDY** SIS or Non-SIS: **No**

Extra Description:

		Proposed Funding (in \$000s)							
PHASE :	Funding Source	<2018	2017 - 2018	2018 - 2019	2019 - 2020	2020 - 2021	2021 - 2022	>2022	All Years
		1,520	0	0	0	0	0	0	1,520
PLANNING AND DESIGN	Total	1,520	0	0	0	0	0	0	1,520

RESPONSIBLE AGENCY: **FDOT**

Item Segment **TOTAL ALL Years ALL Phases:** **\$1,520**

Item Number: 250662 Item **TOTAL ALL Years ALL Phases ALL Segments:** **\$6,251**

MIAMI-DADE TRANSPORTATION PLANNING ORGANIZATION
TRANSPORTATION IMPROVEMENT PROGRAM
PRIMARY STATE HIGHWAYS AND INTERMODAL



HIGHWAYS

TPO Project No: **DT2506624**
LRTP Ref: 5-5
County: DIST/ST-WIDE
Roadway ID:
Lanes Exist:
Lanes Improved:
Lanes Added:
Project Length:
District: 6

Project Description: **DISTRICTWIDE TRAFFIC OPERATIONS
SAFETY STUDIES CONSULTANT**

Type of Work: **TRAFFIC ENGINEERING STUDY** SIS or Non-SIS: **No**

Extra Description:

PHASE :	Funding Source	Proposed Funding (in \$000s)							All Years
		<2018	2017 - 2018	2018 - 2019	2019 - 2020	2020 - 2021	2021 - 2022	>2022	
	DIH	46	6	6	0	0	0	0	58
	DS	500	350	350	350	350	0	0	1,900
PLANNING AND DESIGN	Total	546	356	356	350	350	0	0	1,958

RESPONSIBLE AGENCY: **FDOT**

Item Segment TOTAL ALL Years ALL Phases: **\$1,958**

Item Number: 250662 Item TOTAL ALL Years ALL Phases ALL Segments: **\$6,251**

TPO Project No: **DT2506625**
LRTP Ref:
County: DIST/ST-WIDE
Roadway ID:
Lanes Exist:
Lanes Improved:
Lanes Added:
Project Length:
District: 6

Project Description: **DISTRICTWIDE TRAFFIC OPERATIONS
SAFETY STUDIES CONSULTANT**

Type of Work: **TRAFFIC ENGINEERING STUDY** SIS or Non-SIS: **No**

Extra Description:

PHASE :	Funding Source	Proposed Funding (in \$000s)							All Years
		<2018	2017 - 2018	2018 - 2019	2019 - 2020	2020 - 2021	2021 - 2022	>2022	
	DS	0	0	0	0	200	150	0	350
PLANNING AND DESIGN	Total	0	0	0	0	200	150	0	350

RESPONSIBLE AGENCY: **FDOT**

Item Segment TOTAL ALL Years ALL Phases: **\$350**

Item Number: 250662 Item TOTAL ALL Years ALL Phases ALL Segments: **\$6,251**

MIAMI-DADE TRANSPORTATION PLANNING ORGANIZATION
TRANSPORTATION IMPROVEMENT PROGRAM
PRIMARY STATE HIGHWAYS AND INTERMODAL



HIGHWAYS

TPO Project No: **DT2506681**
LRTP Ref: 5-5
County: DIST/ST-WIDE
Roadway ID:
Lanes Exist:
Lanes Improved:
Lanes Added:
Project Length:
District: 6

Project Description: **DISTRICTWIDE MITIGATION SITE MAINTENANCE**

Type of Work: **ENVIRONMENTAL TEST/MITIGATE**

SIS or Non-SIS: **No**

Extra Description:

PHASE :

Proposed Funding (in \$000s)								
Funding Source	<2018	2017 - 2018	2018 - 2019	2019 - 2020	2020 - 2021	2021 - 2022	>2022	All Years
	5,261	0	0	0	0	0	0	5,261
PROJECT DEVELOPMENT AND ENVIRONMENTAL Total	5,261	0	0	0	0	0	0	5,261

RESPONSIBLE AGENCY: **FDOT**

Item Segment **TOTAL ALL Years ALL Phases:** **\$5,261**

Item Number: **250668**

Item **TOTAL ALL Years ALL Phases ALL Segments:** **\$7,565**

TPO Project No: **DT2506682**
LRTP Ref: 5-5
County: DIST/ST-WIDE
Roadway ID:
Lanes Exist:
Lanes Improved:
Lanes Added:
Project Length:
District: 6

Project Description: **DISTRICTWIDE MITIGATION SITE MAINTENANCE**

Type of Work: **ENVIRONMENTAL TEST/MITIGATE**

SIS or Non-SIS: **No**

Extra Description:

PHASE :

Proposed Funding (in \$000s)								
Funding Source	<2018	2017 - 2018	2018 - 2019	2019 - 2020	2020 - 2021	2021 - 2022	>2022	All Years
DIH	154	50	25	50	25	50	0	354
DS	900	200	200	200	200	250	0	1,950
PROJECT DEVELOPMENT AND ENVIRONMENTAL Total	1,054	250	225	250	225	300	0	2,304

RESPONSIBLE AGENCY: **FDOT**

Item Segment **TOTAL ALL Years ALL Phases:** **\$2,304**

Item Number: **250668**

Item **TOTAL ALL Years ALL Phases ALL Segments:** **\$7,565**

MIAMI-DADE TRANSPORTATION PLANNING ORGANIZATION
TRANSPORTATION IMPROVEMENT PROGRAM
PRIMARY STATE HIGHWAYS AND INTERMODAL



HIGHWAYS

TPO Project No: **DT2506761**
LRTP Ref: 5-5
County: DIST/ST-WIDE
Roadway ID:
Lanes Exist:
Lanes Improved:
Lanes Added:
Project Length:
District: 6

Project Description: **DISTRICTWIDE CONSTRUCTION
ENGINEERING INSPECTION
CONSULTANT SURVEYS**

Type of Work: **SPECIAL SURVEYS**

SIS or Non-SIS: **No**

Extra Description:

		Proposed Funding (in \$000s)							
PHASE :	Funding Source	<2018	2017 - 2018	2018 - 2019	2019 - 2020	2020 - 2021	2021 - 2022	>2022	All Years
		1,937	0	0	0	0	0	0	1,937
CONSTRUCTION	Total	1,937	0	0	0	0	0	0	1,937

RESPONSIBLE AGENCY: **FDOT**

Item Segment **TOTAL ALL Years ALL Phases:** **\$1,937**

Item Number: 250676 Item **TOTAL ALL Years ALL Phases ALL Segments:** **\$2,317**

TPO Project No: **DT2506762**
LRTP Ref: 5-5
County: DIST/ST-WIDE
Roadway ID:
Lanes Exist:
Lanes Improved:
Lanes Added:
Project Length:
District: 6

Project Description: **DISTRICTWIDE CONSTRUCTION
ENGINEERING INSPECTION
CONSULTANT SURVEYS**

Type of Work: **SPECIAL SURVEYS**

SIS or Non-SIS: **No**

Extra Description:

		Proposed Funding (in \$000s)							
PHASE :	Funding Source	<2018	2017 - 2018	2018 - 2019	2019 - 2020	2020 - 2021	2021 - 2022	>2022	All Years
	DS	80	50	0	0	0	0	0	130
CONSTRUCTION	Total	80	50	0	0	0	0	0	130

RESPONSIBLE AGENCY: **FDOT**

Item Segment **TOTAL ALL Years ALL Phases:** **\$130**

Item Number: 250676 Item **TOTAL ALL Years ALL Phases ALL Segments:** **\$2,317**

MIAMI-DADE TRANSPORTATION PLANNING ORGANIZATION
TRANSPORTATION IMPROVEMENT PROGRAM
PRIMARY STATE HIGHWAYS AND INTERMODAL



HIGHWAYS

TPO Project No: **DT2506763**
LRTP Ref: 5-5
County: DIST/ST-WIDE
Roadway ID:
Lanes Exist:
Lanes Improved:
Lanes Added:
Project Length:
District: 6

Project Description: **DISTRICTWIDE CONSTRUCTION
ENGINEERING INSPECTION
CONSULTANT SURVEYS**

Type of Work: **SPECIAL SURVEYS**

SIS or Non-SIS: **No**

Extra Description:

		Proposed Funding (in \$000s)							
PHASE :	Funding Source	<2018	2017 - 2018	2018 - 2019	2019 - 2020	2020 - 2021	2021 - 2022	>2022	All Years
	DS	0	0	100	50	50	50	0	250
CONSTRUCTION	Total	0	0	100	50	50	50	0	250

RESPONSIBLE AGENCY: **FDOT**

Item Segment **TOTAL ALL Years ALL Phases:** **\$250**

Item Number: **250676** Item **TOTAL ALL Years ALL Phases ALL Segments:** **\$2,317**

TPO Project No: **DT2506781**
LRTP Ref:
County: DIST/ST-WIDE
Roadway ID:
Lanes Exist:
Lanes Improved:
Lanes Added:
Project Length:
District: 6

Project Description: **DISTRICT FEDERAL AID
ADMINISTRATION**

Type of Work: **TRANSPORTATION PLANNING**

SIS or Non-SIS: **No**

Extra Description:

		Proposed Funding (in \$000s)							
PHASE :	Funding Source	<2018	2017 - 2018	2018 - 2019	2019 - 2020	2020 - 2021	2021 - 2022	>2022	All Years
		323	0	0	0	0	0	0	323
		2	0	0	0	0	0	0	2
ADMINISTRATION	Total	325	0	0	0	0	0	0	325

RESPONSIBLE AGENCY: **FDOT**

Item Segment **TOTAL ALL Years ALL Phases:** **\$325**

Item Number: **250678** Item **TOTAL ALL Years ALL Phases ALL Segments:** **\$9,694**

MIAMI-DADE TRANSPORTATION PLANNING ORGANIZATION
TRANSPORTATION IMPROVEMENT PROGRAM
PRIMARY STATE HIGHWAYS AND INTERMODAL



HIGHWAYS

TPO Project No: **DT2506782**
LRTP Ref:
County: DIST/ST-WIDE
Roadway ID:
Lanes Exist:
Lanes Improved:
Lanes Added:
Project Length:
District: 6

Project Description: **DISTRCT WORK PROGRAM / FEDERAL AID / BUDGET STAFF ACTIVITIES**

Type of Work: **TRANSPORTATION PLANNING** SIS or Non-SIS: **No**

Extra Description:

		Proposed Funding (in \$000s)							
PHASE :	Funding Source	<2018	2017 - 2018	2018 - 2019	2019 - 2020	2020 - 2021	2021 - 2022	>2022	All Years
	D	8,628	650	0	0	0	0	0	9,278
ADMINISTRATION	Total	8,628	650	0	0	0	0	0	9,278

RESPONSIBLE AGENCY: **FDOT**

Item Segment TOTAL ALL Years ALL Phases: **\$9,278**

Item Number: 250678 Item TOTAL ALL Years ALL Phases ALL Segments: **\$9,694**

TPO Project No: **DT2506783**
LRTP Ref:
County: DIST/ST-WIDE
Roadway ID:
Lanes Exist:
Lanes Improved:
Lanes Added:
Project Length:
District: 6

Project Description: **TRANSPORTATION ADMINISTRATION SUPPORT STAFF ACTIVITIES**

Type of Work: **TRANSPORTATION PLANNING** SIS or Non-SIS: **No**

Extra Description:

		Proposed Funding (in \$000s)							
PHASE :	Funding Source	<2018	2017 - 2018	2018 - 2019	2019 - 2020	2020 - 2021	2021 - 2022	>2022	All Years
		91	0	0	0	0	0	0	91
ADMINISTRATION	Total	91	0	0	0	0	0	0	91

RESPONSIBLE AGENCY: **FDOT**

Item Segment TOTAL ALL Years ALL Phases: **\$91**

Item Number: 250678 Item TOTAL ALL Years ALL Phases ALL Segments: **\$9,694**

MIAMI-DADE TRANSPORTATION PLANNING ORGANIZATION
TRANSPORTATION IMPROVEMENT PROGRAM
PRIMARY STATE HIGHWAYS AND INTERMODAL



HIGHWAYS

TPO Project No: **DT2506801**
LRTP Ref: 5-5
County: DIST/ST-WIDE
Roadway ID:
Lanes Exist:
Lanes Improved:
Lanes Added:
Project Length:
District: 6

Project Description: **DISTRICTWIDE ENVIRONMENTAL COMPLIANCE CONSULTANT**

Type of Work: **ENVIRONMENTAL PERMITS ACQ**

SIS or Non-SIS: **No**

Extra Description:

PHASE :

Proposed Funding (in \$000s)								
Funding Source	<2018	2017 - 2018	2018 - 2019	2019 - 2020	2020 - 2021	2021 - 2022	>2022	All Years
	3,772	0	0	0	0	0	0	3,772
PROJECT DEVELOPMENT AND ENVIRONMENTAL Total	3,772	0	0	0	0	0	0	3,772

RESPONSIBLE AGENCY: **FDOT**

Item Segment **TOTAL ALL Years ALL Phases:** **\$3,772**

Item Number: 250680 Item **TOTAL ALL Years ALL Phases ALL Segments:** **\$6,222**

TPO Project No: **DT2506802**
LRTP Ref: 5-5
County: DIST/ST-WIDE
Roadway ID:
Lanes Exist:
Lanes Improved:
Lanes Added:
Project Length:
District: 6

Project Description: **DISTRICTWIDE ENVIRONMENTAL COMPLIANCE CONSULTANT**

Type of Work: **ENVIRONMENTAL PERMITS ACQ**

SIS or Non-SIS: **No**

Extra Description:

PHASE :

Proposed Funding (in \$000s)								
Funding Source	<2018	2017 - 2018	2018 - 2019	2019 - 2020	2020 - 2021	2021 - 2022	>2022	All Years
DIH	25	5	5	5	5	5	0	50
DS	900	300	300	300	300	300	0	2,400
PROJECT DEVELOPMENT AND ENVIRONMENTAL Total	925	305	305	305	305	305	0	2,450

RESPONSIBLE AGENCY: **FDOT**

Item Segment **TOTAL ALL Years ALL Phases:** **\$2,450**

Item Number: 250680 Item **TOTAL ALL Years ALL Phases ALL Segments:** **\$6,222**

MIAMI-DADE TRANSPORTATION PLANNING ORGANIZATION
TRANSPORTATION IMPROVEMENT PROGRAM
PRIMARY STATE HIGHWAYS AND INTERMODAL



HIGHWAYS

TPO Project No: **DT2506861**
LRTP Ref: 5-5
County: DIST/ST-WIDE
Roadway ID:
Lanes Exist:
Lanes Improved:
Lanes Added:
Project Length:
District: 6

Project Description: **DISTRICTWIDE ROW LOCATION SURVEY CONSULTNT**

Type of Work: **PRELIMINARY ENGINEERING**

SIS or Non-SIS: **No**

Extra Description:

		Proposed Funding (in \$000s)							
PHASE :	Funding Source	<2018	2017 - 2018	2018 - 2019	2019 - 2020	2020 - 2021	2021 - 2022	>2022	All Years
		10,548	0	0	0	0	0	0	10,548
PLANNING AND DESIGN	Total	10,548	0	0	0	0	0	0	10,548

RESPONSIBLE AGENCY: **FDOT**

Item Segment **TOTAL ALL Years ALL Phases:** **\$10,548**

Item Number: 250686

Item **TOTAL ALL Years ALL Phases ALL Segments:** **\$17,585**

TPO Project No: **DT2506862**
LRTP Ref: 5-5
County: DIST/ST-WIDE
Roadway ID:
Lanes Exist:
Lanes Improved:
Lanes Added:
Project Length:
District: 6

Project Description: **DISTRICTWIDE MISC. LOCATION SURVEY CONSULTANT**

Type of Work: **PRELIMINARY ENGINEERING**

SIS or Non-SIS: **No**

Extra Description:

		Proposed Funding (in \$000s)							
PHASE :	Funding Source	<2018	2017 - 2018	2018 - 2019	2019 - 2020	2020 - 2021	2021 - 2022	>2022	All Years
	DS	2,236	800	800	900	500	950	0	6,186
PLANNING AND DESIGN	Total	2,236	800	800	900	500	950	0	6,186

RESPONSIBLE AGENCY: **FDOT**

Item Segment **TOTAL ALL Years ALL Phases:** **\$6,186**

Item Number: 250686

Item **TOTAL ALL Years ALL Phases ALL Segments:** **\$17,585**

MIAMI-DADE TRANSPORTATION PLANNING ORGANIZATION
TRANSPORTATION IMPROVEMENT PROGRAM
PRIMARY STATE HIGHWAYS AND INTERMODAL



HIGHWAYS

TPO Project No: **DT2506863**
LRTP Ref: 5-5
County: DIST/ST-WIDE
Roadway ID:
Lanes Exist:
Lanes Improved:
Lanes Added:
Project Length:
District: 6

Project Description: **DISTRICTWIDE MISC. LOCATION SURVEY CONSULTANT**

Type of Work: **PRELIMINARY ENGINEERING** SIS or Non-SIS: **No**

Extra Description:

		Proposed Funding (in \$000s)							
PHASE :	Funding Source	<2018	2017 - 2018	2018 - 2019	2019 - 2020	2020 - 2021	2021 - 2022	>2022	All Years
	DS	251	200	200	200	0	0	0	851
PLANNING AND DESIGN	Total	251	200	200	200	0	0	0	851

RESPONSIBLE AGENCY: **FDOT**

Item Segment **TOTAL ALL Years ALL Phases:** **\$851**

Item Number: **250686** Item **TOTAL ALL Years ALL Phases ALL Segments:** **\$17,585**

TPO Project No: **DT2506931**
LRTP Ref: 5-5
County: DIST/ST-WIDE
Roadway ID:
Lanes Exist:
Lanes Improved:
Lanes Added:
Project Length:
District: 6

Project Description: **DISTRICTWIDE ENVIRONMENTAL DATA & REPORT CONSULTANT**

Type of Work: **RESEARCH** SIS or Non-SIS: **No**

Extra Description:

		Proposed Funding (in \$000s)							
PHASE :	Funding Source	<2018	2017 - 2018	2018 - 2019	2019 - 2020	2020 - 2021	2021 - 2022	>2022	All Years
		5,214	0	0	0	0	0	0	5,214
PROJECT DEVELOPMENT AND ENVIRONMENTAL	Total	5,214	0	0	0	0	0	0	5,214

RESPONSIBLE AGENCY: **FDOT**

Item Segment **TOTAL ALL Years ALL Phases:** **\$5,214**

Item Number: **250693** Item **TOTAL ALL Years ALL Phases ALL Segments:** **\$10,055**

MIAMI-DADE TRANSPORTATION PLANNING ORGANIZATION
TRANSPORTATION IMPROVEMENT PROGRAM
PRIMARY STATE HIGHWAYS AND INTERMODAL



HIGHWAYS

TPO Project No: **DT2506932**
LRTP Ref: 5-5
County: DIST/ST-WIDE
Roadway ID:
Lanes Exist:
Lanes Improved:
Lanes Added:
Project Length:
District: 6

Project Description: **D / W ENVIRONMENTAL DATA & REPORT CONSULTANT**

Type of Work: **RESEARCH**

SIS or Non-SIS: **No**

Extra Description:

PHASE :

Proposed Funding (in \$000s)								
Funding Source	<2018	2017 - 2018	2018 - 2019	2019 - 2020	2020 - 2021	2021 - 2022	>2022	All Years
DIH	53	30	30	30	20	20	0	183
DS	1,558	700	600	600	400	800	0	4,658
Total	1,611	730	630	630	420	820	0	4,841

PROJECT DEVELOPMENT AND ENVIRONMENTAL

RESPONSIBLE AGENCY: **FDOT**

Item Segment TOTAL ALL Years ALL Phases: **\$4,841**

Item Number: **250693**

Item TOTAL ALL Years ALL Phases ALL Segments: **\$10,055**

TPO Project No: **DT2506971**
LRTP Ref: 5-5
County: DIST/ST-WIDE
Roadway ID:
Lanes Exist:
Lanes Improved:
Lanes Added:
Project Length:
District: 6

Project Description: **DISTRICTWIDE TITLE SEARCH**

Type of Work: **PRELIMINARY ENGINEERING**

SIS or Non-SIS: **No**

Extra Description:

PHASE :

Proposed Funding (in \$000s)								
Funding Source	<2018	2017 - 2018	2018 - 2019	2019 - 2020	2020 - 2021	2021 - 2022	>2022	All Years
DIH	118	0	0	0	0	0	0	118
DS	1,976	120	0	0	0	0	0	2,096
Total	2,094	120	0	0	0	0	0	2,214

PLANNING AND DESIGN

RESPONSIBLE AGENCY: **FDOT**

Item Segment TOTAL ALL Years ALL Phases: **\$2,214**

Item Number: **250697**

Item TOTAL ALL Years ALL Phases ALL Segments: **\$2,484**

MIAMI-DADE TRANSPORTATION PLANNING ORGANIZATION
TRANSPORTATION IMPROVEMENT PROGRAM
PRIMARY STATE HIGHWAYS AND INTERMODAL



HIGHWAYS

TPO Project No: **DT2506972**
LRTP Ref: 5-5
County: DIST/ST-WIDE
Roadway ID:
Lanes Exist:
Lanes Improved:
Lanes Added:
Project Length:
District: 6

Project Description: **DISTRICTWIDE TITLE SEARCH**

Type of Work: **PRELIMINARY ENGINEERING** SIS or Non-SIS: **No**

Extra Description:

		Proposed Funding (in \$000s)							
PHASE :	Funding Source	<2018	2017 - 2018	2018 - 2019	2019 - 2020	2020 - 2021	2021 - 2022	>2022	All Years
		270	0	0	0	0	0	0	270
PLANNING AND DESIGN	Total	270	0	0	0	0	0	0	270

RESPONSIBLE AGENCY: **FDOT**

Item Segment **TOTAL ALL Years ALL Phases:** **\$270**

Item Number: 250697 Item **TOTAL ALL Years ALL Phases ALL Segments:** **\$2,484**

TPO Project No: **DT2507111**
LRTP Ref: 5-5
County: DIST/ST-WIDE
Roadway ID:
Lanes Exist:
Lanes Improved:
Lanes Added:
Project Length:
District: 6

Project Description: **DISTRICTWIDE MISC. CONSTRUCTION
ENGINEERING INSPECTION
CONSULTANT**

Type of Work: **INSPECT CONSTRUCTION PROJS.** SIS or Non-SIS: **No**

Extra Description:

		Proposed Funding (in \$000s)							
PHASE :	Funding Source	<2018	2017 - 2018	2018 - 2019	2019 - 2020	2020 - 2021	2021 - 2022	>2022	All Years
		12,097	0	0	0	0	0	0	12,097
CONSTRUCTION	Total	12,097	0	0	0	0	0	0	12,097

RESPONSIBLE AGENCY: **FDOT**

Item Segment **TOTAL ALL Years ALL Phases:** **\$12,097**

Item Number: 250711 Item **TOTAL ALL Years ALL Phases ALL Segments:** **\$35,869**

MIAMI-DADE TRANSPORTATION PLANNING ORGANIZATION
TRANSPORTATION IMPROVEMENT PROGRAM
PRIMARY STATE HIGHWAYS AND INTERMODAL



HIGHWAYS

TPO Project No: **DT2507112**
LRTP Ref: 5-5
County: DIST/ST-WIDE
Roadway ID:
Lanes Exist:
Lanes Improved:
Lanes Added:
Project Length:
District: 6

Project Description: **DISTRICTWIDE RESIDENCY CEI CONSULTANT**

Type of Work: **INSPECT CONSTRUCTION PROJS.** SIS or Non-SIS: **No**

Extra Description:

		Proposed Funding (in \$000s)							
PHASE :	Funding Source	<2018	2017 - 2018	2018 - 2019	2019 - 2020	2020 - 2021	2021 - 2022	>2022	All Years
		9,761	0	0	0	0	0	0	9,761
		1,355	0	0	0	0	0	0	1,355
CONSTRUCTION	Total	11,116	0	0	0	0	0	0	11,116

RESPONSIBLE AGENCY: **FDOT**

Item Segment TOTAL ALL Years ALL Phases: **\$11,116**

Item Number: 250711 Item TOTAL ALL Years ALL Phases ALL Segments: **\$35,869**

TPO Project No: **DT2507115**
LRTP Ref: 5-5
County: DIST/ST-WIDE
Roadway ID:
Lanes Exist:
Lanes Improved:
Lanes Added:
Project Length:
District: 6

Project Description: **DISTRICTWIDE MISC. CONSTRUCTION ENGINEERING INSPECTION CONSULTANT**

Type of Work: **INSPECT CONSTRUCTION PROJS.** SIS or Non-SIS: **No**

Extra Description:

		Proposed Funding (in \$000s)							
PHASE :	Funding Source	<2018	2017 - 2018	2018 - 2019	2019 - 2020	2020 - 2021	2021 - 2022	>2022	All Years
	DS	3,547	900	900	0	0	0	0	5,347
CONSTRUCTION	Total	3,547	900	900	0	0	0	0	5,347

RESPONSIBLE AGENCY: **FDOT**

Item Segment TOTAL ALL Years ALL Phases: **\$5,347**

Item Number: 250711 Item TOTAL ALL Years ALL Phases ALL Segments: **\$35,869**

MIAMI-DADE TRANSPORTATION PLANNING ORGANIZATION
TRANSPORTATION IMPROVEMENT PROGRAM
PRIMARY STATE HIGHWAYS AND INTERMODAL



HIGHWAYS

TPO Project No: **DT2507116**
LRTP Ref: 5-5
County: DIST/ST-WIDE
Roadway ID:
Lanes Exist:
Lanes Improved:
Lanes Added:
Project Length:
District: 6

Project Description: **DISTRICTWIDE MISC. CONSTRUCTION
ENGINEERING INSPECTION
CONSULTANT**

Type of Work: **INSPECT CONSTRUCTION PROJS.** SIS or Non-SIS: **No**

Extra Description:

		Proposed Funding (in \$000s)							
PHASE :	Funding Source	<2018	2017 - 2018	2018 - 2019	2019 - 2020	2020 - 2021	2021 - 2022	>2022	All Years
	DS	859	450	0	0	0	0	0	1,309
CONSTRUCTION	Total	859	450	0	0	0	0	0	1,309

RESPONSIBLE AGENCY: **FDOT**

Item Segment **TOTAL ALL Years ALL Phases:** **\$1,309**

Item Number: 250711 Item **TOTAL ALL Years ALL Phases ALL Segments:** **\$35,869**

TPO Project No: **DT2507117**
LRTP Ref: 5-5
County: DIST/ST-WIDE
Roadway ID:
Lanes Exist:
Lanes Improved:
Lanes Added:
Project Length:
District: 6

Project Description: **DISTRICTWIDE MISC. CONSTRUCTION
ENGINEERING INSPECTION
CONSULTANT**

Type of Work: **INSPECT CONSTRUCTION PROJS.** SIS or Non-SIS: **No**

Extra Description:

		Proposed Funding (in \$000s)							
PHASE :	Funding Source	<2018	2017 - 2018	2018 - 2019	2019 - 2020	2020 - 2021	2021 - 2022	>2022	All Years
	DS	0	0	450	1,350	1,350	1,350	0	4,500
CONSTRUCTION	Total	0	0	450	1,350	1,350	1,350	0	4,500

RESPONSIBLE AGENCY: **FDOT**

Item Segment **TOTAL ALL Years ALL Phases:** **\$4,500**

Item Number: 250711 Item **TOTAL ALL Years ALL Phases ALL Segments:** **\$35,869**

MIAMI-DADE TRANSPORTATION PLANNING ORGANIZATION
TRANSPORTATION IMPROVEMENT PROGRAM
PRIMARY STATE HIGHWAYS AND INTERMODAL



HIGHWAYS

TPO Project No: **DT2507118**
LRTP Ref:
County: DIST/ST-WIDE
Roadway ID:
Lanes Exist:
Lanes Improved:
Lanes Added:
Project Length:
District: 6

Project Description: **DISTRICTWIDE MISC. CONSTRUCTION
ENGINEERING INSPECTION
CONSULTANT**

Type of Work: **INSPECT CONSTRUCTION PROJS.** SIS or Non-SIS: **No**

Extra Description:

		Proposed Funding (in \$000s)							
PHASE :	Funding Source	<2018	2017 - 2018	2018 - 2019	2019 - 2020	2020 - 2021	2021 - 2022	>2022	All Years
	DS	150	450	450	450	0	0	0	1,500
CONSTRUCTION	Total	150	450	450	450	0	0	0	1,500

RESPONSIBLE AGENCY: **FDOT**

Item Segment TOTAL ALL Years ALL Phases: **\$1,500**

Item Number: 250711 Item TOTAL ALL Years ALL Phases ALL Segments: **\$35,869**

TPO Project No: **DT2507231**
LRTP Ref: 5-5
County: DIST/ST-WIDE
Roadway ID:
Lanes Exist:
Lanes Improved:
Lanes Added:
Project Length:
District: 6

Project Description: **DISTRICTWIDE UTILITY COORDINATION /
LOCATING SERVICES CONSULTANT**

Type of Work: **PRELIMINARY ENGINEERING** SIS or Non-SIS: **No**

Extra Description:

		Proposed Funding (in \$000s)							
PHASE :	Funding Source	<2018	2017 - 2018	2018 - 2019	2019 - 2020	2020 - 2021	2021 - 2022	>2022	All Years
		14,473	0	0	0	0	0	0	14,473
PLANNING AND DESIGN	Total	14,473	0	0	0	0	0	0	14,473

RESPONSIBLE AGENCY: **FDOT**

Item Segment TOTAL ALL Years ALL Phases: **\$14,473**

Item Number: 250723 Item TOTAL ALL Years ALL Phases ALL Segments: **\$24,716**

MIAMI-DADE TRANSPORTATION PLANNING ORGANIZATION
TRANSPORTATION IMPROVEMENT PROGRAM
PRIMARY STATE HIGHWAYS AND INTERMODAL



HIGHWAYS

TPO Project No: **DT2507232**
LRTP Ref: 5-5
County: DIST/ST-WIDE
Roadway ID:
Lanes Exist:
Lanes Improved:
Lanes Added:
Project Length:
District: 6

Project Description: **DISTRICTWIDE UTILITY LOCATING SERVICES**

Type of Work: **PRELIMINARY ENGINEERING**

SIS or Non-SIS: **No**

Extra Description:

		Proposed Funding (in \$000s)							
PHASE :	Funding Source	<2018	2017 - 2018	2018 - 2019	2019 - 2020	2020 - 2021	2021 - 2022	>2022	All Years
	DS	1,654	1,000	1,000	1,000	1,000	1,000	0	6,654
PLANNING AND DESIGN	Total	1,654	1,000	1,000	1,000	1,000	1,000	0	6,654

RESPONSIBLE AGENCY: **FDOT**

Item Segment TOTAL ALL Years ALL Phases: **\$6,654**

Item Number: **250723**

Item TOTAL ALL Years ALL Phases ALL Segments: **\$24,716**

TPO Project No: **DT2507233**
LRTP Ref: 5-5
County: DIST/ST-WIDE
Roadway ID:
Lanes Exist:
Lanes Improved:
Lanes Added:
Project Length:
District: 6

Project Description: **DISTRICTWIDE UTILITY COORDINATION CONSULTANT**

Type of Work: **PRELIMINARY ENGINEERING**

SIS or Non-SIS: **No**

Extra Description:

		Proposed Funding (in \$000s)							
PHASE :	Funding Source	<2018	2017 - 2018	2018 - 2019	2019 - 2020	2020 - 2021	2021 - 2022	>2022	All Years
	DS	589	600	600	600	600	600	0	3,589
PLANNING AND DESIGN	Total	589	600	600	600	600	600	0	3,589

RESPONSIBLE AGENCY: **FDOT**

Item Segment TOTAL ALL Years ALL Phases: **\$3,589**

Item Number: **250723**

Item TOTAL ALL Years ALL Phases ALL Segments: **\$24,716**

MIAMI-DADE TRANSPORTATION PLANNING ORGANIZATION
TRANSPORTATION IMPROVEMENT PROGRAM
PRIMARY STATE HIGHWAYS AND INTERMODAL



HIGHWAYS

TPO Project No: **DT2507241**
LRTP Ref: 5-5
County: DIST/ST-WIDE
Roadway ID:
Lanes Exist:
Lanes Improved:
Lanes Added:
Project Length:
District: 6

Project Description: **DISTRICTWIDE MISC. STRUCTURAL PROJECTS MINOR DESIGN**

Type of Work: **PRELIMINARY ENGINEERING**

SIS or Non-SIS: **No**

Extra Description:

		Proposed Funding (in \$000s)							
PHASE :	Funding Source	<2018	2017 - 2018	2018 - 2019	2019 - 2020	2020 - 2021	2021 - 2022	>2022	All Years
		2,864	0	0	0	0	0	0	2,864
PLANNING AND DESIGN	Total	2,864	0	0	0	0	0	0	2,864
		39	0	0	0	0	0	0	39
CONSTRUCTION	Total	39	0	0	0	0	0	0	39

RESPONSIBLE AGENCY: **FDOT**

Item Segment TOTAL ALL Years ALL Phases: **\$2,903**

Item Number: **250724**

Item TOTAL ALL Years ALL Phases ALL Segments: **\$5,763**

TPO Project No: **DT2507242**
LRTP Ref: 5-5
County: DIST/ST-WIDE
Roadway ID:
Lanes Exist:
Lanes Improved:
Lanes Added:
Project Length:
District: 6

Project Description: **D / W STRUCTURAL PROJECTS MINOR DESIGN CONSULTANTS**

Type of Work: **PRELIMINARY ENGINEERING**

SIS or Non-SIS: **No**

Extra Description:

		Proposed Funding (in \$000s)							
PHASE :	Funding Source	<2018	2017 - 2018	2018 - 2019	2019 - 2020	2020 - 2021	2021 - 2022	>2022	All Years
	DIH	30	10	10	10	10	10	0	80
	DS	380	450	450	450	600	450	0	2,780
PLANNING AND DESIGN	Total	410	460	460	460	610	460	0	2,860

RESPONSIBLE AGENCY: **FDOT**

Item Segment TOTAL ALL Years ALL Phases: **\$2,860**

Item Number: **250724**

Item TOTAL ALL Years ALL Phases ALL Segments: **\$5,763**

MIAMI-DADE TRANSPORTATION PLANNING ORGANIZATION
TRANSPORTATION IMPROVEMENT PROGRAM
PRIMARY STATE HIGHWAYS AND INTERMODAL



HIGHWAYS

TPO Project No: **DT2507301**
LRTP Ref: 5-5
County: DIST/ST-WIDE
Roadway ID:
Lanes Exist:
Lanes Improved:
Lanes Added:
Project Length:
District: 6

Project Description: **DISTRICTWIDE MATERIALS TESTING / GEOTECHNICAL SUPPORT**

Type of Work: **INSPECT CONSTRUCTION PROJS.** SIS or Non-SIS: **No**

Extra Description:

		Proposed Funding (in \$000s)							
PHASE :	Funding Source	<2018	2017 - 2018	2018 - 2019	2019 - 2020	2020 - 2021	2021 - 2022	>2022	All Years
		4,744	0	0	0	0	0	0	4,744
PLANNING AND DESIGN	Total	4,744	0	0	0	0	0	0	4,744

RESPONSIBLE AGENCY: **FDOT**

Item Segment **TOTAL ALL Years ALL Phases:** **\$4,744**

Item Number: 250730 Item **TOTAL ALL Years ALL Phases ALL Segments:** **\$8,839**

TPO Project No: **DT2507302**
LRTP Ref: 5-5
County: DIST/ST-WIDE
Roadway ID:
Lanes Exist:
Lanes Improved:
Lanes Added:
Project Length:
District: 6

Project Description: **DISTRICTWIDE MATERIALS TESTING / GEOTECHNICAL SUPPORT**

Type of Work: **INSPECT CONSTRUCTION PROJS.** SIS or Non-SIS: **No**

Extra Description:

		Proposed Funding (in \$000s)							
PHASE :	Funding Source	<2018	2017 - 2018	2018 - 2019	2019 - 2020	2020 - 2021	2021 - 2022	>2022	All Years
	DS	1,145	600	850	600	600	300	0	4,095
PLANNING AND DESIGN	Total	1,145	600	850	600	600	300	0	4,095

RESPONSIBLE AGENCY: **FDOT**

Item Segment **TOTAL ALL Years ALL Phases:** **\$4,095**

Item Number: 250730 Item **TOTAL ALL Years ALL Phases ALL Segments:** **\$8,839**

MIAMI-DADE TRANSPORTATION PLANNING ORGANIZATION
TRANSPORTATION IMPROVEMENT PROGRAM
PRIMARY STATE HIGHWAYS AND INTERMODAL



HIGHWAYS

TPO Project No: **DT2507411**
LRTP Ref: 5-5
County: DIST/ST-WIDE
Roadway ID:
Lanes Exist:
Lanes Improved:
Lanes Added:
Project Length:
District: 6

Project Description: **D / W IN HOUSE CONSULTANT
MANAGEMENT SUPPORT**

Type of Work: **PRELIMINARY ENGINEERING**

SIS or Non-SIS: **No**

Extra Description:

		Proposed Funding (in \$000s)							
PHASE :	Funding Source	<2018	2017 - 2018	2018 - 2019	2019 - 2020	2020 - 2021	2021 - 2022	>2022	All Years
	DIH	3,174	500	500	500	500	500	0	5,674
PLANNING AND DESIGN	Total	3,174	500	500	500	500	500	0	5,674

RESPONSIBLE AGENCY: **FDOT**

Item Segment **TOTAL ALL Years ALL Phases:** **\$5,674**

Item Number: **250741** Item **TOTAL ALL Years ALL Phases ALL Segments:** **\$5,674**

TPO Project No: **DT2507421**
LRTP Ref: 5-5
County: DIST/ST-WIDE
Roadway ID:
Lanes Exist:
Lanes Improved:
Lanes Added:
Project Length:
District: 6

Project Description: **DISTRICTWIDE PD&E PROJECT MGT**

Type of Work: **PRELIMINARY ENGINEERING**

SIS or Non-SIS: **No**

Extra Description:

	Description:	Proposed Funding (in \$000s)								
6										
	PHASE :	Funding Source	<2018	2017 - 2018	2018 - 2019	2019 - 2020	2020 - 2021	2021 - 2022	>2022	All Years
		DIH	8,897	300	300	300	300	300	0	10,397
PROJECT DEVELOPMENT AND ENVIRONMENTAL		Total	8,897	300	300	300	300	300	0	10,397

RESPONSIBLE AGENCY: **FDOT**

Item Segment **TOTAL ALL Years ALL Phases:** **\$10,397**

Item Number: **250742** Item **TOTAL ALL Years ALL Phases ALL Segments:** **\$10,397**

MIAMI-DADE TRANSPORTATION PLANNING ORGANIZATION
TRANSPORTATION IMPROVEMENT PROGRAM
PRIMARY STATE HIGHWAYS AND INTERMODAL



HIGHWAYS

TPO Project No: **DT2507431**
LRTP Ref: 5-5
County: DIST/ST-WIDE
Roadway ID:
Lanes Exist:
Lanes Improved:
Lanes Added:
Project Length:
District: 6

Project Description: **D / W IN HOUSE ROADWAY DESIGN SUPPORT**

Type of Work: **PRELIMINARY ENGINEERING**

SIS or Non-SIS: **No**

Extra Description:

PHASE :	Funding Source	Proposed Funding (in \$000s)							All Years
		<2018	2017 - 2018	2018 - 2019	2019 - 2020	2020 - 2021	2021 - 2022	>2022	
	DIH	2,776	100	100	100	100	100	0	3,276
PLANNING AND DESIGN	Total	2,776	100	100	100	100	100	0	3,276

RESPONSIBLE AGENCY: **FDOT**

Item Segment **TOTAL ALL Years ALL Phases:** **\$3,276**

Item Number: 250743 Item **TOTAL ALL Years ALL Phases ALL Segments:** **\$3,276**

TPO Project No: **DT2511561**
LRTP Ref: 6-30
County: MIAMI-DADE
Roadway ID:
Lanes Exist:
Lanes Improved:
Lanes Added:
Project Length: 1.800
District: 6

Project Description: **PORT OF MIAMI TUNNEL FROM PORT OF MIAMI TO SR 836 / I-395**

Type of Work: **MISCELLANEOUS STRUCTURE**

SIS or Non-SIS: **No**

Extra Description:

PHASE :	Funding Source	Proposed Funding (in \$000s)							All Years
		<2018	2017 - 2018	2018 - 2019	2019 - 2020	2020 - 2021	2021 - 2022	>2022	
		341	0	0	0	0	0	0	341
		18	0	0	0	0	0	0	18
PLANNING AND DESIGN	Total	359	0	0	0	0	0	0	359

RESPONSIBLE AGENCY: **FDOT**

Item Segment **TOTAL ALL Years ALL Phases:** **\$359**

Item Number: 251156 Item **TOTAL ALL Years ALL Phases ALL Segments:** **\$2,707,311**

MIAMI-DADE TRANSPORTATION PLANNING ORGANIZATION
TRANSPORTATION IMPROVEMENT PROGRAM
PRIMARY STATE HIGHWAYS AND INTERMODAL



HIGHWAYS

TPO Project No: **DT2511562**
LRTP Ref: 6-30
County: MIAMI-DADE
Roadway ID: 87059000
Lanes Exist: 4
Lanes Improved:
Lanes Added:
Project Length: 0.496
District: 6

Project Description:

PORT OF MIAMI TUNNEL

FROM PORT OF MIAMI

TO SR 836 / I-395

Type of Work:

NEW ROAD CONSTRUCTION

SIS or Non-SIS: **Yes**

Extra Description:

PHASE :

Proposed Funding (in \$000s)								
Funding Source	<2018	2017 - 2018	2018 - 2019	2019 - 2020	2020 - 2021	2021 - 2022	>2022	All Years
DIS	1,156	0	0	0	0	0	0	1,156
DIS	4,135	0	0	0	0	0	0	4,135
DS	0	0	0	0	0	0	0	0
FD21	6,405	0	0	0	0	0	0	6,405
GMR	4,004	250	250	250	250	250	1,250	6,504
GMR	1,658	0	0	0	0	0	0	1,658
LF	430	0	0	0	0	0	0	430
PKYI	96	0	0	0	0	0	0	96
PLANNING AND DESIGN	Total	17,884	250	250	250	250	1,250	20,384

RESPONSIBLE AGENCY: **FDOT**

Item Segment **TOTAL ALL Years ALL Phases:** **\$20,384**

Item Number: 251156

Item **TOTAL ALL Years ALL Phases ALL Segments:** **\$2,707,311**

TPO Project No: **DT2511563**
LRTP Ref: 6-30
County: MIAMI-DADE
Roadway ID: 87059000
Lanes Exist:
Lanes Improved:
Lanes Added:
Project Length: 0.496
District: 6

Project Description:

PORT OF MIAMI TUNNEL

FROM PORT OF MIAMI

TO SR 836 / I-395

Type of Work:

NEW ROAD CONSTRUCTION

SIS or Non-SIS: **Yes**

Extra Description:

PHASE :

Proposed Funding (in \$000s)								
Funding Source	<2018	2017 - 2018	2018 - 2019	2019 - 2020	2020 - 2021	2021 - 2022	>2022	All Years
DI	727	0	0	0	0	0	0	727

MIAMI-DADE TRANSPORTATION PLANNING ORGANIZATION
TRANSPORTATION IMPROVEMENT PROGRAM
PRIMARY STATE HIGHWAYS AND INTERMODAL



HIGHWAYS

TPO Project No: **DT2511563**
LRTP Ref: 6-30
County: MIAMI-DADE
Roadway ID: 87059000
Lanes Exist:
Lanes Improved:
Lanes Added:
Project Length: 0.496
District: 6

Project Description:

PORT OF MIAMI TUNNEL

FROM PORT OF MIAMI

TO SR 836 / I-395

Type of Work:

NEW ROAD CONSTRUCTION

SIS or Non-SIS: **Yes**

Extra Description:

		Proposed Funding (in \$000s)							
PHASE :	Funding Source	<2018	2017 - 2018	2018 - 2019	2019 - 2020	2020 - 2021	2021 - 2022	>2022	All Years
	DIH	1,134	0	0	0	0	0	0	1,134
	DIS	4,811	0	0	0	0	0	0	4,811
	DS	20	0	0	0	0	0	0	20
	FD21	250	0	0	0	0	0	0	250
	GMR	372	0	0	0	0	0	0	372
	GMR	12,755	125	125	125	125	125	2,500	15,880
	LF	16,261	0	0	0	0	0	0	16,261
	NHAC	158	0	0	0	0	0	0	158
	NHPP	1,843	0	0	0	0	0	0	1,843
PLANNING AND DESIGN	Total	38,331	125	125	125	125	125	2,500	41,456
	DIH	11	0	0	0	0	0	0	11
	DS	12	0	0	0	0	0	0	12
	LF	50,000	0	0	0	0	0	0	50,000
RIGHT OF WAY	Total	50,023	0	0	0	0	0	0	50,023
	DC	3	0	0	0	0	0	0	3
	DIH	712	0	0	0	0	0	0	712
	DIS	192	0	0	0	0	0	0	192
	DS	20	0	0	0	0	0	0	20
	GMR	74,750	23,008	22,152	22,990	24,338	25,357	761,530	954,125
	GMR	23,258	0	0	0	0	0	0	23,258

MIAMI-DADE TRANSPORTATION PLANNING ORGANIZATION
TRANSPORTATION IMPROVEMENT PROGRAM
PRIMARY STATE HIGHWAYS AND INTERMODAL



HIGHWAYS

TPO Project No: **DT2511563**
LRTP Ref: 6-30
County: MIAMI-DADE
Roadway ID: 87059000
Lanes Exist:
Lanes Improved:
Lanes Added:
Project Length: 0.496
District: 6

Project Description:

PORT OF MIAMI TUNNEL

FROM PORT OF MIAMI

TO SR 836 / I-395

Type of Work:

NEW ROAD CONSTRUCTION

SIS or Non-SIS: **Yes**

Extra Description:

		Proposed Funding (in \$000s)							
PHASE :	Funding Source	<2018	2017 - 2018	2018 - 2019	2019 - 2020	2020 - 2021	2021 - 2022	>2022	All Years
	HPP	1,260	0	0	0	0	0	0	1,260
	LF	6,035	2,686	2,766	2,849	2,935	3,023	98,361	118,655
	LF	292,462	0	0	0	0	0	0	292,462
	NHAC	151	0	0	0	0	0	0	151
	NHPP	211,339	0	0	0	0	0	0	211,339
DESIGN/BUILD	Total	610,182	25,694	24,918	25,839	27,273	28,380	859,891	1,602,177
	DI	51,035	17,050	19,107	19,507	19,435	19,729	680,400	826,263
OPERATIONS	Total	51,035	17,050	19,107	19,507	19,435	19,729	680,400	826,263

RESPONSIBLE AGENCY: **FDOT**

Item Segment **TOTAL ALL Years ALL Phases:** **\$2,519,919**

Item Number: **251156**

Item **TOTAL ALL Years ALL Phases ALL Segments:** **\$2,707,311**

MIAMI-DADE TRANSPORTATION PLANNING ORGANIZATION
TRANSPORTATION IMPROVEMENT PROGRAM
PRIMARY STATE HIGHWAYS AND INTERMODAL



HIGHWAYS

TPO Project No: **DT2511564**
LRTP Ref: 6-30
County: MIAMI-DADE
Roadway ID: 87059000
Lanes Exist:
Lanes Improved:
Lanes Added:
Project Length: 0.496
District: 6

Project Description: **PORT OF MIAMI TUNNEL MIAMI-DADE COUNTY MPO PRIORITY**

Type of Work: **FUNDING ACTION**

SIS or Non-SIS: **Yes**

Extra Description:

		Proposed Funding (in \$000s)							
PHASE :	Funding Source	<2018	2017 - 2018	2018 - 2019	2019 - 2020	2020 - 2021	2021 - 2022	>2022	All Years
	DDR	0	8,000	17,000	17,000	17,000	17,000	85,000	161,000
ADMINISTRATION	Total	0	8,000	17,000	17,000	17,000	17,000	85,000	161,000

RESPONSIBLE AGENCY: **FDOT**

Item Segment TOTAL ALL Years ALL Phases: **\$161,000**

Item Number: 251156

Item TOTAL ALL Years ALL Phases ALL Segments: **\$2,707,311**

TPO Project No: **DT2511565**
LRTP Ref: 6-20
County: MIAMI-DADE
Roadway ID: 87059000
Lanes Exist:
Lanes Improved:
Lanes Added:
Project Length: 0.496
District: 6

Project Description: **PORT OF MIAMI TUNNEL OVERSIGHT CONSULTANT**

Type of Work: **INSPECT CONSTRUCTION PROJS.**

SIS or Non-SIS: **Yes**

Extra Description:

		Proposed Funding (in \$000s)							
PHASE :	Funding Source	<2018	2017 - 2018	2018 - 2019	2019 - 2020	2020 - 2021	2021 - 2022	>2022	All Years
	DI	134	0	0	0	0	0	0	134
PLANNING AND DESIGN	Total	134	0	0	0	0	0	0	134
	D	365	300	0	0	0	0	0	665
	DI	1,550	300	300	300	300	300	1,500	4,550
	DIS	300	0	0	0	0	0	0	300
MAINTENANCE	Total	2,215	600	300	300	300	300	1,500	5,515

RESPONSIBLE AGENCY: **FDOT**

Item Segment TOTAL ALL Years ALL Phases: **\$5,649**

Item Number: 251156

Item TOTAL ALL Years ALL Phases ALL Segments: **\$2,707,311**

MIAMI-DADE TRANSPORTATION PLANNING ORGANIZATION
TRANSPORTATION IMPROVEMENT PROGRAM
PRIMARY STATE HIGHWAYS AND INTERMODAL



HIGHWAYS

TPO Project No: **DT2512651**
LRTP Ref: 6-52
County: MIAMI-DADE
Roadway ID:
Lanes Exist:
Lanes Improved:
Lanes Added:
Project Length:
District: 6

Project Description: **SOUTH DADE GREENWAYS NETWORK**

Type of Work: **BIKE PATH/TRAIL**

SIS or Non-SIS: **No**

Extra Description:

		Proposed Funding (in \$000s)							
PHASE :	Funding Source	<2018	2017 - 2018	2018 - 2019	2019 - 2020	2020 - 2021	2021 - 2022	>2022	All Years
		375	0	0	0	0	0	0	375
PLANNING AND DESIGN	Total	375	0	0	0	0	0	0	375
		289	0	0	0	0	0	0	289
PROJECT DEVELOPMENT AND ENVIRONMENTAL	Total	289	0	0	0	0	0	0	289

RESPONSIBLE AGENCY: **FDOT**

Item Segment **TOTAL ALL Years ALL Phases:** **\$664**

Item Number: **251265**

Item **TOTAL ALL Years ALL Phases ALL Segments:** **\$7,299**

TPO Project No: **DT2512652**
LRTP Ref: 6-52
County: MIAMI-DADE
Roadway ID:
Lanes Exist:
Lanes Improved:
Lanes Added:
Project Length: 2.657
District: 6

Project Description: **BISCAYNE TRAIL / SW 87 AVE**

FROM OLD CUTLER RD TO BLACK POINT PARK & MARI

Type of Work: **BIKE PATH/TRAIL**

SIS or Non-SIS: **No**

Extra Description:

		Proposed Funding (in \$000s)							
PHASE :	Funding Source	<2018	2017 - 2018	2018 - 2019	2019 - 2020	2020 - 2021	2021 - 2022	>2022	All Years
		150	0	0	0	0	0	0	150
PLANNING AND DESIGN	Total	150	0	0	0	0	0	0	150

MIAMI-DADE TRANSPORTATION PLANNING ORGANIZATION
TRANSPORTATION IMPROVEMENT PROGRAM
PRIMARY STATE HIGHWAYS AND INTERMODAL



HIGHWAYS

TPO Project No: **DT2512652** Project Description: **BISCAYNE TRAIL / SW 87 AVE FROM OLD CUTLER RD TO BLACK POINT PARK & MARI**

LRTP Ref: 6-52

County: MIAMI-DADE

Roadway ID:

Lanes Exist:

Lanes Improved:

Lanes Added:

Project Length: 2.657

District: 6

Type of Work: **BIKE PATH/TRAIL**

SIS or Non-SIS: **No**

Extra Description:

PHASE :

Proposed Funding (in \$000s)								
Funding Source	<2018	2017 - 2018	2018 - 2019	2019 - 2020	2020 - 2021	2021 - 2022	>2022	All Years
	552	0	0	0	0	0	0	552
CONSTRUCTION Total	552	0	0	0	0	0	0	552

RESPONSIBLE AGENCY: **FDOT**

Item Segment TOTAL ALL Years ALL Phases: **\$702**

Item Number: 251265 Item TOTAL ALL Years ALL Phases ALL Segments: **\$7,299**

TPO Project No: **DT2512653** Project Description: **BLACK CREEK TRAIL(A) FROM BLACK POINT PARK TO MARY / PENNY THOMP SON PARK**

LRTP Ref: 6-52

County: MIAMI-DADE

Roadway ID:

Lanes Exist:

Lanes Improved:

Lanes Added:

Project Length:

District: 6

Type of Work: **BIKE PATH/TRAIL**

SIS or Non-SIS: **No**

Extra Description:

PHASE :

Proposed Funding (in \$000s)								
Funding Source	<2018	2017 - 2018	2018 - 2019	2019 - 2020	2020 - 2021	2021 - 2022	>2022	All Years
	3	0	0	0	0	0	0	3
	2,131	0	0	0	0	0	0	2,131
CONSTRUCTION Total	2,134	0	0	0	0	0	0	2,134

RESPONSIBLE AGENCY: **FDOT**

Item Segment TOTAL ALL Years ALL Phases: **\$2,134**

Item Number: 251265 Item TOTAL ALL Years ALL Phases ALL Segments: **\$7,299**

MIAMI-DADE TRANSPORTATION PLANNING ORGANIZATION
TRANSPORTATION IMPROVEMENT PROGRAM
PRIMARY STATE HIGHWAYS AND INTERMODAL



HIGHWAYS

TPO Project No: **DT2512654** Project Description: **BISCAYNE S DADE(C&D)** **FROM BLACK POINT PARK** **TO SW 138 ST & SW 137 AVE**

LRTP Ref: 6-52

County: MIAMI-DADE

Roadway ID:

Lanes Exist:

Lanes Improved:

Lanes Added:

Project Length:

District: 6

Project Description:

Type of Work:

BIKE PATH/TRAIL

SIS or Non-SIS: **No**

Extra Description:

PHASE :

PLANNING AND DESIGN

Proposed Funding (in \$000s)								
Funding Source	<2018	2017 - 2018	2018 - 2019	2019 - 2020	2020 - 2021	2021 - 2022	>2022	All Years
	625	0	0	0	0	0	0	625
Total	625	0	0	0	0	0	0	625

RESPONSIBLE AGENCY: **FDOT**

Item Segment **TOTAL ALL Years ALL Phases:** **\$625**

Item Number: 251265

Item **TOTAL ALL Years ALL Phases ALL Segments:** **\$7,299**

TPO Project No: **DT2512656** Project Description: **OLD CUTLER TRAIL** **FROM SW 136 ST / SW 63 AVE** **TO CARTAGENA PLAZA**

LRTP Ref: 6-52

County: MIAMI-DADE

Roadway ID:

Lanes Exist:

Lanes Improved:

Lanes Added:

Project Length:

District: 6

Project Description:

Type of Work:

BIKE PATH/TRAIL

SIS or Non-SIS: **No**

Extra Description:

PHASE :

CONSTRUCTION

Proposed Funding (in \$000s)								
Funding Source	<2018	2017 - 2018	2018 - 2019	2019 - 2020	2020 - 2021	2021 - 2022	>2022	All Years
	5	0	0	0	0	0	0	5
	1,319	0	0	0	0	0	0	1,319
Total	1,324	0	0	0	0	0	0	1,324

RESPONSIBLE AGENCY: **FDOT**

Item Segment **TOTAL ALL Years ALL Phases:** **\$1,324**

Item Number: 251265

Item **TOTAL ALL Years ALL Phases ALL Segments:** **\$7,299**

MIAMI-DADE TRANSPORTATION PLANNING ORGANIZATION
TRANSPORTATION IMPROVEMENT PROGRAM
PRIMARY STATE HIGHWAYS AND INTERMODAL



HIGHWAYS

TPO Project No: **DT2512657**
LRTP Ref: 6-52
County: MIAMI-DADE
Roadway ID:
Lanes Exist:
Lanes Improved:
Lanes Added:
Project Length:
District: 6

Project Description: **BISCAYNE TRAIL SEG D, SW 328 ST / SW 137 AVE TO HOMESTEAD BAYFRONT PARK**

Type of Work: **BIKE PATH/TRAIL**

SIS or Non-SIS: **No**

Extra Description:

PHASE :

Funding Source	Proposed Funding (in \$000s)							
	<2018	2017 - 2018	2018 - 2019	2019 - 2020	2020 - 2021	2021 - 2022	>2022	All Years
SA	0	5	0	0	0	0	0	5
TALT	0	165	0	0	0	0	0	165
TALU	0	1,680	0	0	0	0	0	1,680
CONSTRUCTION Total	0	1,850	0	0	0	0	0	1,850

RESPONSIBLE AGENCY: **FDOT**

Item Segment TOTAL ALL Years ALL Phases: **\$1,850**

Item Number: **251265**

Item TOTAL ALL Years ALL Phases ALL Segments: **\$7,299**

TPO Project No: **DT2516701**
LRTP Ref: 6-10
County: MIAMI-DADE
Roadway ID:
Lanes Exist:
Lanes Improved:
Lanes Added:
Project Length: 2.748
District: 6

Project Description: **SR 836 / I-395 / I-95**

FROM NW 17TH AVENUE TO MACARTHUR CSWY BRIDGE

Type of Work: **PD&E/EMO STUDY**

SIS or Non-SIS: **Yes**

Extra Description:

PHASE :

Funding Source	Proposed Funding (in \$000s)							
	<2018	2017 - 2018	2018 - 2019	2019 - 2020	2020 - 2021	2021 - 2022	>2022	All Years
	1,828	0	0	0	0	0	0	1,828
	3,309	0	0	0	0	0	0	3,309
	1,729	0	0	0	0	0	0	1,729
	718	0	0	0	0	0	0	718

MIAMI-DADE TRANSPORTATION PLANNING ORGANIZATION
TRANSPORTATION IMPROVEMENT PROGRAM
PRIMARY STATE HIGHWAYS AND INTERMODAL



HIGHWAYS

TPO Project No: DT2516701		Project Description: SR 836 / I-395 / I-95		FROM NW 17TH AVENUE		TO MACARTHUR CSWY BRIDGE				
LRTP Ref: 6-10										
County: MIAMI-DADE										
Roadway ID:										
Lanes Exist:		Type of Work: PD&E/EMO STUDY		SIS or Non-SIS: Yes						
Lanes Improved:										
Lanes Added:		Extra Description:								
Project Length: 2.748										
District: 6										
		PHASE :								
		Funding Source	<2018	2017 - 2018	2018 - 2019	2019 - 2020	2020 - 2021	2021 - 2022	>2022	All Years
			154	0	0	0	0	0	0	154
PROJECT DEVELOPMENT AND ENVIRONMENTAL		Total	7,738	0	0	0	0	0	0	7,738
RESPONSIBLE AGENCY: FDOT				Item Segment TOTAL ALL Years ALL Phases: \$7,738						
				Item Number: 251670	Item TOTAL ALL Years ALL Phases ALL Segments: \$7,738					

TPO Project No: DT2516881	Project Description:	SR 836 / I-395	FROM WEST OF I-95	TO MACARTHUR CSWY BRIDGE
LRTP Ref: 6-10				
County: MIAMI-DADE				
Roadway ID: 87200000				
Lanes Exist: 2	Type of Work:	BRIDGE-REPLACE AND ADD LANES	SIS or Non-SIS:	Yes
Lanes Improved: 2				
Lanes Added: 1	Extra Description:			
Project Length: 1.693				
District: 6				

MIAMI-DADE TRANSPORTATION PLANNING ORGANIZATION
TRANSPORTATION IMPROVEMENT PROGRAM
PRIMARY STATE HIGHWAYS AND INTERMODAL



HIGHWAYS

TPO Project No: **DT2516881**
LRTP Ref: 6-10
County: MIAMI-DADE
Roadway ID: 87200000
Lanes Exist: 2
Lanes Improved: 2
Lanes Added: 1
Project Length: 1.693
District: 6

Project Description:

SR 836 / I-395

FROM WEST OF I-95

**TO MACARTHUR CSWY
BRIDGE**

Type of Work:

BRIDGE-REPLACE AND ADD LANES

SIS or Non-SIS: **Yes**

Extra Description:

PHASE :	Funding Source	Proposed Funding (in \$000s)							
		<2018	2017 - 2018	2018 - 2019	2019 - 2020	2020 - 2021	2021 - 2022	>2022	All Years
PLANNING AND DESIGN	DS	138	0	0	0	0	0	0	138
	NHPP	11,121	0	0	0	0	0	0	11,121
	Total	22,325	0	0	0	0	0	0	22,325
RIGHT OF WAY	BNCA	24	0	0	0	0	0	0	24
	BNDS	1,193	0	0	0	0	0	0	1,193
	BNIR	130,796	0	0	0	0	0	0	130,796
	DDR	300	0	0	0	0	0	0	300
	DI	10,144	0	0	0	0	0	0	10,144
	DIH	2,492	0	0	0	0	0	0	2,492
	DIS	2,207	0	0	0	0	0	0	2,207
	DS	14,385	0	0	0	0	0	0	14,385
	GMR	10,644	0	0	0	0	0	0	10,644
	Total	172,185	0	0	0	0	0	0	172,185
RAILROAD & UTILITIES	DI	1,920	0	0	0	0	0	0	1,920
	DS	11	0	0	0	0	0	0	11
	LF	606	0	0	0	0	0	0	606
	Total	2,537	0	0	0	0	0	0	2,537
	ACNP	60,000	111,178	0	0	0	0	0	171,178
	BRRP	51	0	0	0	0	0	0	51
	DDR	0	0	340	0	0	0	0	340

MIAMI-DADE TRANSPORTATION PLANNING ORGANIZATION
TRANSPORTATION IMPROVEMENT PROGRAM
PRIMARY STATE HIGHWAYS AND INTERMODAL



HIGHWAYS

TPO Project No: DT2516881		Project Description: SR 836 / I-395		FROM WEST OF I-95		TO MACARTHUR CSWY BRIDGE				
LRTP Ref: 6-10										
County: MIAMI-DADE										
Roadway ID: 87200000										
Lanes Exist: 2		Type of Work: BRIDGE-REPLACE AND ADD LANES		SIS or Non-SIS: Yes						
Lanes Improved: 2										
Lanes Added: 1										
Project Length: 1.693										
District: 6										
		Proposed Funding (in \$000s)								
PHASE :		Funding Source	<2018	2017 - 2018	2018 - 2019	2019 - 2020	2020 - 2021	2021 - 2022	>2022	All Years
		DI	5,153	21,467	15,673	555	569	0	0	43,417
		DI	177,242	104,927	3,326	0	0	0	0	285,495
		LF	94	0	0	0	0	0	0	94
		STED	0	1,106	100,000	0	0	0	0	101,106
DESIGN/BUILD		Total	242,540	238,678	119,339	555	569	0	0	601,681
		ACSU	0	0	0	0	0	0	7,000	7,000
ALTERNATIVE CONTRACTING INCENTIVES		Total	0	0	0	0	0	0	7,000	7,000
RESPONSIBLE AGENCY: FDOT		Item Segment TOTAL ALL Years ALL Phases: \$805,728								
		Item Number: 251688	Item TOTAL ALL Years ALL Phases ALL Segments: \$805,728							

TPO Project No: DT4055741		Project Description:		MIAMI-DADE COUNTYWDE AGREEMENT-TRAFFIC SIGNALS MAINTENANCE & OPERATION																																																																																																																																																																																																																																																																																																																																																																																																																																																																																																																																																																																																																																																																																																																																																																																																																																																																																																																																																																																																																																																																																																																																																																																																																																																															
LRTP Ref: 5-5		Type of Work: TRAFFIC SIGNALS		SIS or Non-SIS: No																																																																																																																																																																																																																																																																																																																																																																																																																																																																																																																																																																																																																																																																																																																																																																																																																																																																																																																																																																																																																																																																																																																																																																																																																																																															
County: MIAMI-DADE																																																																																																																																																																																																																																																																																																																																																																																																																																																																																																																																																																																																																																																																																																																																																																																																																																																																																																																																																																																																																																																																																																																																																																																																																																																																			
Roadway ID:																																																																																																																																																																																																																																																																																																																																																																																																																																																																																																																																																																																																																																																																																																																																																																																																																																																																																																																																																																																																																																																																																																																																																																																																																																																																			
Lanes Exist:																																																																																																																																																																																																																																																																																																																																																																																																																																																																																																																																																																																																																																																																																																																																																																																																																																																																																																																																																																																																																																																																																																																																																																																																																																																																			
Lanes Improved:																																																																																																																																																																																																																																																																																																																																																																																																																																																																																																																																																																																																																																																																																																																																																																																																																																																																																																																																																																																																																																																																																																																																																																																																																																																																			
Lanes Added:		Extra Description:		<table><tr><th colspan="2"></th><th colspan="8">Proposed Funding (in \$000s)</th></tr><tr><th>PHASE :</th><th>Funding Source</th><th><2018</th><th>2017 - 2018</th><th>2018 - 2019</th><th>2019 - 2020</th><th>2020 - 2021</th><th>2021 - 2022</th><th>>2022</th><th>All Years</th></tr><tr><td></td><td>DIH</td><td>0</td><td>0</td><td>0</td><td>0</td><td>0</td><td>0</td><td>0</td><td>0</td></tr><tr><td colspan="2">Project Length:</td><td></td><td></td><td></td><td></td><td></td><td></td><td></td><td></td><td></td></tr><tr><td colspan="2">District: 6</td><td></td><td></td><td></td><td></td><td></td><td></td><td></td><td></td><td></td></tr><tr><td colspan="2"></td><td></td><td></td><td></td><td></td><td></td><td></td><td></td><td></td><td></td></tr><tr><td colspan="2"></td><td></td><td></td><td></td><td></td><td></td><td></td><td></td><td></td><td></td></tr><tr><td colspan="2"></td><td></td><td></td><td></td><td></td><td></td><td></td><td></td><td></td><td></td></tr><tr><td colspan="2"></td><td></td><td></td><td></td><td></td><td></td><td></td><td></td><td></td><td></td></tr><tr><td colspan="2"></td><td></td><td></td><td></td><td></td><td></td><td></td><td></td><td></td><td></td></tr><tr><td colspan="2"></td><td></td><td></td><td></td><td></td><td></td><td></td><td></td><td></td><td></td></tr><tr><td colspan="2"></td><td></td><td></td><td></td><td></td><td></td><td></td><td></td><td></td><td></td></tr><tr><td colspan="2"></td><td></td><td></td><td></td><td></td><td></td><td></td><td></td><td></td><td></td></tr><tr><td colspan="2"></td><td></td><td></td><td></td><td></td><td></td><td></td><td></td><td></td><td></td></tr><tr><td colspan="2"></td><td></td><td></td><td></td><td></td><td></td><td></td><td></td><td></td><td></td></tr><tr><td colspan="2"></td><td></td><td></td><td></td><td></td><td></td><td></td><td></td><td></td><td></td></tr><tr><td colspan="2"></td><td></td><td></td><td></td><td></td><td></td><td></td><td></td><td></td><td></td></tr><tr><td colspan="2"></td><td></td><td></td><td></td><td></td><td></td><td></td><td></td><td></td><td></td></tr><tr><td colspan="2"></td><td></td><td></td><td></td><td></td><td></td><td></td><td></td><td></td><td></td></tr><tr><td colspan="2"></td><td></td><td></td><td></td><td></td><td></td><td></td><td></td><td></td><td></td></tr><tr><td colspan="2"></td><td></td><td></td><td></td><td></td><td></td><td></td><td></td><td></td><td></td></tr><tr><td colspan="2"></td><td></td><td></td><td></td><td></td><td></td><td></td><td></td><td></td><td></td></tr><tr><td colspan="2"></td><td></td><td></td><td></td><td></td><td></td><td></td><td></td><td></td><td></td></tr><tr><td colspan="2"></td><td></td><td></td><td></td><td></td><td></td><td></td><td></td><td></td><td></td></tr><tr><td colspan="2"></td><td></td><td></td><td></td><td></td><td></td><td></td><td></td><td></td><td></td></tr><tr><td colspan="2"></td><td></td><td></td><td></td><td></td><td></td><td></td><td></td><td></td><td></td></tr><tr><td colspan="2"></td><td></td><td></td><td></td><td></td><td></td><td></td><td></td><td></td><td></td></tr><tr><td colspan="2"></td><td></td><td></td><td></td><td></td><td></td><td></td><td></td><td></td><td></td></tr><tr><td colspan="2"></td><td></td><td></td><td></td><td></td><td></td><td></td><td></td><td></td><td></td></tr><tr><td colspan="2"></td><td></td><td></td><td></td><td></td><td></td><td></td><td></td><td></td><td></td></tr><tr><td colspan="2"></td><td></td><td></td><td></td><td></td><td></td><td></td><td></td><td></td><td></td></tr><tr><td colspan="2"></td><td></td><td></td><td></td><td></td><td></td><td></td><td></td><td></td><td></td></tr><tr><td colspan="2"></td><td></td><td></td><td></td><td></td><td></td><td></td><td></td><td></td><td></td></tr><tr><td colspan="2"></td><td></td><td></td><td></td><td></td><td></td><td></td><td></td><td></td><td></td></tr><tr><td colspan="2"></td><td></td><td></td><td></td><td></td><td></td><td></td><td></td><td></td><td></td></tr><tr><td colspan="2"></td><td></td><td></td><td></td><td></td><td></td><td></td><td></td><td></td><td></td></tr><tr><td colspan="2"></td><td></td><td></td><td></td><td></td><td></td><td></td><td></td><td></td><td></td></tr><tr><td colspan="2"></td><td></td><td></td><td></td><td></td><td></td><td></td><td></td><td></td><td></td></tr><tr><td colspan="2"></td><td></td><td></td><td></td><td></td><td></td><td></td><td></td><td></td><td></td></tr><tr><td colspan="2"></td><td></td><td></td><td></td><td></td><td></td><td></td><td></td><td></td><td></td></tr><tr><td colspan="2"></td><td></td><td></td><td></td><td></td><td></td><td></td><td></td><td></td><td></td></tr><tr><td colspan="2"></td><td></td><td></td><td></td><td></td><td></td><td></td><td></td><td></td><td></td></tr><tr><td colspan="2"></td><td></td><td></td><td></td><td></td><td></td><td></td><td></td><td></td><td></td></tr><tr><td colspan="2"></td><td></td><td></td><td></td><td></td><td></td><td></td><td></td><td></td><td></td></tr><tr><td colspan="2"></td><td></td><td></td><td></td><td></td><td></td><td></td><td></td><td></td><td></td></tr><tr><td colspan="2"></td><td></td><td></td><td></td><td></td><td></td><td></td><td></td><td></td><td></td></tr><tr><td colspan="2"></td><td></td><td></td><td></td><td></td><td></td><td></td><td></td><td></td><td></td></tr><tr><td colspan="2"></td><td></td><td></td><td></td><td></td><td></td><td></td><td></td><td></td><td></td></tr><tr><td colspan="2"></td><td></td><td></td><td></td><td></td><td></td><td></td><td></td><td></td><td></td></tr><tr><td colspan="2"></td><td></td><td></td><td></td><td></td><td></td><td></td><td></td><td></td><td></td></tr><tr><td colspan="2"></td><td></td><td></td><td></td><td></td><td></td><td></td><td></td><td></td><td></td></tr><tr><td colspan="2"></td><td></td><td></td><td></td><td></td><td></td><td></td><td></td><td></td><td></td></tr><tr><td colspan="2"></td><td></td><td></td><td></td><td></td><td></td><td></td><td></td><td></td><td></td></tr><tr><td colspan="2"></td><td></td><td></td><td></td><td></td><td></td><td></td><td></td><td></td><td></td></tr><tr><td colspan="2"></td><td></td><td></td><td></td><td></td><td></td><td></td><td></td><td></td><td></td></tr><tr><td colspan="2"></td><td></td><td></td><td></td><td></td><td></td><td></td><td></td><td></td><td></td></tr><tr><td colspan="2"></td><td></td><td></td><td></td><td></td><td></td><td></td><td></td><td></td><td></td></tr><tr><td colspan="2"></td><td></td><td></td><td></td><td></td><td></td><td></td><td></td><td></td><td></td></tr><tr><td colspan="2"></td><td></td><td></td><td></td><td></td><td></td><td></td><td></td><td></td><td></td></tr><tr><td colspan="2"></td><td></td><td></td><td></td><td></td><td></td><td></td><td></td><td></td><td></td></tr><tr><td colspan="2"></td><td></td><td></td><td></td><td></td><td></td><td></td><td></td><td></td><td></td></tr><tr><td colspan="2"></td><td></td><td></td><td></td><td></td><td></td><td></td><td></td><td></td><td></td></tr><tr><td colspan="2"></td><td></td><td></td><td></td><td></td><td></td><td></td><td></td><td></td><td></td></tr><tr><td colspan="2"></td><td></td><td></td><td></td><td></td><td></td><td></td><td></td><td></td><td></td></tr><tr><td colspan="2"></td><td></td><td></td><td></td><td></td><td></td><td></td><td></td><td></td><td></td></tr><tr><td colspan="2"></td><td></td><td></td><td></td><td></td><td></td><td></td><td></td><td></td><td></td></tr><tr><td colspan="2"></td><td></td><td></td><td></td><td></td><td></td><td></td><td></td><td></td><td></td></tr><tr><td colspan="2"></td><td></td><td></td><td></td><td></td><td></td><td></td><td></td><td></td><td></td></tr><tr><td colspan="2"></td><td></td><td></td><td></td><td></td><td></td><td></td><td></td><td></td><td></td></tr><tr><td colspan="2"></td><td></td><td></td><td></td><td></td><td></td><td></td><td></td><td></td><td></td></tr><tr><td colspan="2"></td><td></td><td></td><td></td><td></td><td></td><td></td><td></td><td></td><td></td></tr><tr><td colspan="2"></td><td></td><td></td><td></td><td></td><td></td><td></td><td></td><td></td><td></td></tr><tr><td colspan="2"></td><td></td><td></td><td></td><td></td><td></td><td></td><td></td><td></td><td></td></tr><tr><td colspan="2"></td><td></td><td></td><td></td><td></td><td></td><td></td><td></td><td></td><td></td></tr><tr><td colspan="2"></td><td></td><td></td><td></td><td></td><td></td><td></td><td></td><td></td><td></td></tr><tr><td colspan="2"></td><td></td><td></td><td></td><td></td><td></td><td></td><td></td><td></td><td></td></tr><tr><td colspan="2"></td><td></td><td></td><td></td><td></td><td></td><td></td><td></td><td></td><td></td></tr><tr><td colspan="2"></td><td></td><td></td><td></td><td></td><td></td><td></td><td></td><td></td><td></td></tr><tr><td colspan="2"></td><td></td><td></td><td></td><td></td><td></td><td></td><td></td><td></td><td></td></tr><tr><td colspan="2"></td><td></td><td></td><td></td><td></td><td></td><td></td><td></td><td></td><td></td></tr><tr><td colspan="2"></td><td></td><td></td><td></td><td></td><td></td><td></td><td></td><td></td><td></td></tr><tr><td colspan="2"></td><td></td><td></td><td></td><td></td><td></td><td></td><td></td><td></td><td></td></tr><tr><td colspan="2"></td><td></td><td></td><td></td><td></td><td></td><td></td><td></td><td></td><td></td></tr><tr><td colspan="2"></td><td></td><td></td><td></td><td></td><td></td><td></td><td></td><td></td><td></td></tr><tr><td colspan="2"></td><td></td><td></td><td></td><td></td><td></td><td></td><td></td><td></td><td></td></tr><tr><td colspan="2"></td><td></td><td></td><td></td><td></td><td></td><td></td><td></td><td></td><td></td></tr><tr><td colspan="2"></td><td></td><td></td><td></td><td></td><td></td><td></td><td></td><td></td><td></td></tr><tr><td colspan="2"></td><td></td><td></td><td></td><td></td><td></td><td></td><td></td><td></td><td></td></tr><tr><td colspan="2"></td><td></td><td></td><td></td><td></td><td></td><td></td><td></td><td></td><td></td></tr><tr><td colspan="2"></td><td></td><td></td><td></td><td></td><td></td><td></td><td></td><td></td><td></td></tr><tr><td colspan="2"></td><td></td><td></td><td></td><td></td><td></td><td></td><td></td><td></td><td></td></tr><tr><td colspan="2"></td><td></td><td></td><td></td><td></td><td></td><td></td><td></td><td></td><td></td></tr><tr><td colspan="2"></td><td></td><td></td><td></td><td></td><td></td><td></td><td></td><td></td><td></td></tr><tr><td colspan="2"></td><td></td><td></td><td></td><td></td><td></td><td></td><td></td><td></td><td></td></tr><tr><td colspan="2"></td><td></td><td></td><td></td><td></td><td></td><td></td><td></td><td></td><td></td></tr><tr><td colspan="2"></td><td></td><td></td><td></td><td></td><td></td><td></td><td></td><td></td><td></td></tr><tr><td colspan="2"></td><td></td><td></td><td></td><td></td><td></td><td></td><td></td><td></td><td></td></tr><tr><td colspan="2"></td><td></td><td></td><td></td><td></td><td></td><td></td><td></td><td></td><td></td></tr><tr><td colspan="2"></td><td></td><td></td><td></td><td></td><td></td><td></td><td></td><td></td><td></td></tr><tr><td colspan="2"></td><td></td><td></td><td></td><td></td><td></td><td></td><td></td><td></td><td></td></tr><tr><td colspan="2"></td><td></td><td></td><td></td><td></td><td></td><td></td><td></td><td></td><td></td></tr><tr><td colspan="2"></td><td></td><td></td><td></td><td></td><td></td><td></td><td></td><td></td><td></td></tr><tr><td colspan="2"></td><td></td><td></td><td></td><td></td><td></td><td></td><td></td><td></td><td></td></tr><tr><td colspan="2"></td><td></td><td></td><td></td><td></td><td></td><td></td><td></td><td></td><td></td></tr><tr><td colspan="2"></td><td></td><td></td><td></td><td></td><td></td><td></td><td></td><td></td><td></td></tr><tr><td colspan="2"></td><td></td><td></td><td></td><td></td><td></td><td></td><td></td><td></td><td></td></tr><tr><td colspan="2"></td><td></td><td></td><td></td><td></td><td></td><td></td><td></td><td></td><td></td></tr><tr><td colspan="2"></td><td></td><td></td><td></td><td></td><td></td><td></td><td></td><td></td><td></td></tr><tr><td colspan="2"></td><td></td><td></td><td></td><td></td><td></td><td></td><td></td><td></td><td></td></tr><tr><td colspan="2"></td><td></td><td></td><td></td><td></td><td></td><td></td><td></td><td></td><td></td></tr><tr><td colspan="2"></</td></tr></table>									Proposed Funding (in \$000s)								PHASE :	Funding Source	<2018	2017 - 2018	2018 - 2019	2019 - 2020	2020 - 2021	2021 - 2022	>2022	All Years		DIH	0	0	0	0	0	0	0	0	Project Length:											District: 6																																																																																																																																																																																																																																																																																																																																																																																																																																																																																																																																																																																																																																																																																																																																																																																																																																																																																																																																																																																																																																																																																																																																																																																																														</	
											Proposed Funding (in \$000s)																																																																																																																																																																																																																																																																																																																																																																																																																																																																																																																																																																																																																																																																																																																																																																																																																																																																																																																																																																																																																																																																																																																																																																																																																																																								
PHASE :	Funding Source										<2018	2017 - 2018	2018 - 2019	2019 - 2020	2020 - 2021	2021 - 2022	>2022	All Years																																																																																																																																																																																																																																																																																																																																																																																																																																																																																																																																																																																																																																																																																																																																																																																																																																																																																																																																																																																																																																																																																																																																																																																																																																																	
	DIH	0	0	0	0	0	0	0	0																																																																																																																																																																																																																																																																																																																																																																																																																																																																																																																																																																																																																																																																																																																																																																																																																																																																																																																																																																																																																																																																																																																																																																																																																																																										
Project Length:																																																																																																																																																																																																																																																																																																																																																																																																																																																																																																																																																																																																																																																																																																																																																																																																																																																																																																																																																																																																																																																																																																																																																																																																																																																																			
District: 6																																																																																																																																																																																																																																																																																																																																																																																																																																																																																																																																																																																																																																																																																																																																																																																																																																																																																																																																																																																																																																																																																																																																																																																																																																																																			
</																																																																																																																																																																																																																																																																																																																																																																																																																																																																																																																																																																																																																																																																																																																																																																																																																																																																																																																																																																																																																																																																																																																																																																																																																																																																			

MIAMI-DADE TRANSPORTATION PLANNING ORGANIZATION
TRANSPORTATION IMPROVEMENT PROGRAM
PRIMARY STATE HIGHWAYS AND INTERMODAL



HIGHWAYS

TPO Project No: **DT4055741**
LRTP Ref: 5-5
County: MIAMI-DADE
Roadway ID:
Lanes Exist:
Lanes Improved:
Lanes Added:
Project Length:
District: 6

Project Description: **MIAMI-DADE COUNTYWDE AGREEMENT-
TRAFFIC SIGNALS MAINTENANCE &
OPERATION**

Type of Work: **TRAFFIC SIGNALS**

SIS or Non-SIS: **No**

Extra Description:

		Proposed Funding (in \$000s)							
PHASE :	Funding Source	<2018	2017 - 2018	2018 - 2019	2019 - 2020	2020 - 2021	2021 - 2022	>2022	All Years
	DITS	3,881	4,446	4,555	4,668	4,783	4,926	0	27,259
OPERATIONS	Total	31,424	7,222	7,442	7,668	7,888	8,164	0	69,808

RESPONSIBLE AGENCY: **FDOT**

Item Segment **TOTAL ALL Years ALL Phases:** **\$69,808**

Item Number: **405574** Item **TOTAL ALL Years ALL Phases ALL Segments:** **\$69,808**

TPO Project No: **DT4055751**
LRTP Ref: 6-12
County: MIAMI-DADE
Roadway ID:
Lanes Exist:
Lanes Improved:
Lanes Added:
Project Length: 3.827
District: 6

Project Description: **SR 997 / KROME AVENUE FROM SR 5 / US-1 TO S W 296TH STREET**

Type of Work: **FLEXIBLE PAVEMENT RECONSTRUCT.**

SIS or Non-SIS: **Yes**

Extra Description:

		Proposed Funding (in \$000s)							
PHASE :	Funding Source	<2018	2017 - 2018	2018 - 2019	2019 - 2020	2020 - 2021	2021 - 2022	>2022	All Years
		5	0	0	0	0	0	0	5
		1,212	0	0	0	0	0	0	1,212
PLANNING AND DESIGN	Total	1,217	0	0	0	0	0	0	1,217
		13	0	0	0	0	0	0	13
PROJECT DEVELOPMENT AND ENVIRONMENTAL	Total	13	0	0	0	0	0	0	13

MIAMI-DADE TRANSPORTATION PLANNING ORGANIZATION
TRANSPORTATION IMPROVEMENT PROGRAM
PRIMARY STATE HIGHWAYS AND INTERMODAL



HIGHWAYS

TPO Project No:	DT4055751	Project Description:	SR 997 / KROME AVENUE		FROM SR 5 / US-1		TO S W 296TH STREET				
LRTP Ref:	6-12										
County:	MIAMI-DADE										
Roadway ID:											
Lanes Exist:		Type of Work:	FLEXIBLE PAVEMENT RECONSTRUCT.		SIS or Non-SIS:		Yes				
Lanes Improved:											
Lanes Added:		Extra Description:									
Project Length:	3.827										
District:	6										
			Proposed Funding (in \$000s)								
PHASE :			Funding Source	<2018	2017 - 2018	2018 - 2019	2019 - 2020	2020 - 2021	2021 - 2022	>2022	All Years
				4	0	0	0	0	0	0	4
CONSTRUCTION			Total	4	0	0	0	0	0	0	4
RESPONSIBLE AGENCY: FDOT			Item Segment TOTAL ALL Years ALL Phases: \$1,234								
			Item Number:	405575	Item TOTAL ALL Years ALL Phases ALL Segments:					\$60,905	

TPO Project No: DT4055752		Project Description:		SR 997 / KROME AVENUE		FROM S OF FLAGLER AVE		TO SW 296TH ST (BY-PASS)		
LRTP Ref: 6-12										
County: MIAMI-DADE										
Roadway ID:										
Lanes Exist:		Type of Work:		PD&E/EMO STUDY		SIS or Non-SIS:		Yes		
Lanes Improved:										
Lanes Added:		Extra Description:								
Project Length: 1.933										
District: 6										
		Proposed Funding (in \$000s)								
PHASE :		Funding Source	<2018	2017 - 2018	2018 - 2019	2019 - 2020	2020 - 2021	2021 - 2022	>2022	All Years
			21	0	0	0	0	0	0	21
PLANNING AND DESIGN		Total	21	0	0	0	0	0	0	21
			218	0	0	0	0	0	0	218
			1,610	0	0	0	0	0	0	1,610
PROJECT DEVELOPMENT AND ENVIRONMENTAL		Total	1,828	0	0	0	0	0	0	1,828
RESPONSIBLE AGENCY: FDOT		Item Segment TOTAL ALL Years ALL Phases: \$1,849								
		Item Number: 405575	Item TOTAL ALL Years ALL Phases ALL Segments: \$60,905							

MIAMI-DADE TRANSPORTATION PLANNING ORGANIZATION
TRANSPORTATION IMPROVEMENT PROGRAM
PRIMARY STATE HIGHWAYS AND INTERMODAL



HIGHWAYS

TPO Project No: **DT4055753**
LRTP Ref: 6-12
County: MIAMI-DADE
Roadway ID:
Lanes Exist:
Lanes Improved:
Lanes Added:
Project Length: 1.810
District: 6

Project Description: **SR 997 / KROME AVENUE FROM SR 5 / US-1 TO LUCY STREET**

Type of Work: **ADD LANES & RECONSTRUCT** SIS or Non-SIS: **Yes**

Extra Description:

		Proposed Funding (in \$000s)							
PHASE :	Funding Source	<2018	2017 - 2018	2018 - 2019	2019 - 2020	2020 - 2021	2021 - 2022	>2022	All Years
		2,118	0	0	0	0	0	0	2,118
		2,443	0	0	0	0	0	0	2,443
RIGHT OF WAY	Total	4,561	0	0	0	0	0	0	4,561

RESPONSIBLE AGENCY: **FDOT**

Item Segment TOTAL ALL Years ALL Phases: **\$4,561**

Item Number: 405575 Item TOTAL ALL Years ALL Phases ALL Segments: **\$60,905**

TPO Project No: **DT4055755**
LRTP Ref: 6-12
County: MIAMI-DADE
Roadway ID:
Lanes Exist:
Lanes Improved:
Lanes Added:
Project Length: 3.827
District: 6

Project Description: **SR 997 / KROME AVENUE FROM SR 5 / US-1 TO SW 296TH ST W / EXCEPTIONS**

Type of Work: **RESURFACING** SIS or Non-SIS: **Yes**

Extra Description:

		Proposed Funding (in \$000s)							
PHASE :	Funding Source	<2018	2017 - 2018	2018 - 2019	2019 - 2020	2020 - 2021	2021 - 2022	>2022	All Years
		57	0	0	0	0	0	0	57
		300	0	0	0	0	0	0	300
PLANNING AND DESIGN	Total	357	0	0	0	0	0	0	357
		5,189	0	0	0	0	0	0	5,189
CONSTRUCTION	Total	5,189	0	0	0	0	0	0	5,189

RESPONSIBLE AGENCY: **FDOT**

Item Segment TOTAL ALL Years ALL Phases: **\$5,546**

Item Number: 405575 Item TOTAL ALL Years ALL Phases ALL Segments: **\$60,905**

MIAMI-DADE TRANSPORTATION PLANNING ORGANIZATION
TRANSPORTATION IMPROVEMENT PROGRAM
PRIMARY STATE HIGHWAYS AND INTERMODAL



HIGHWAYS

TPO Project No: **DT4055756** Project Description: **SW 312 ST / CAMPBELL DR** **FROM SR 997 / KROME AVE** **TO SR 5 / US 1 (TRUCKBYPASS)**

LRTP Ref: 6-14
County: MIAMI-DADE
Roadway ID: 87000043
Lanes Exist: 4
Lanes Improved: 4
Lanes Added:
Project Length: 0.753
District: 6

Project Description:

Type of Work:

FLEXIBLE PAVEMENT RECONSTRUCT. SIS or Non-SIS: **Yes**

Extra Description:

		Proposed Funding (in \$000s)							
PHASE :	Funding Source	<2018	2017 - 2018	2018 - 2019	2019 - 2020	2020 - 2021	2021 - 2022	>2022	All Years
PLANNING AND DESIGN	ACNP	1,257	0	0	0	0	0	0	1,257
	ACSA	80	0	0	0	0	0	0	80
	Total	1,337	0	0	0	0	0	0	1,337
RIGHT OF WAY	ACNP	2,935	1,604	0	0	0	0	0	4,539
	SA	950	10,500	457	0	0	0	0	11,907
	SU	0	0	3,905	0	0	0	0	3,905
	Total	3,885	12,104	4,362	0	0	0	0	20,351
RAILROAD & UTILITIES	ACNP	21	0	0	0	0	0	0	21
	Total	21	0	0	0	0	0	0	21
CONSTRUCTION	SA	0	0	53	0	0	0	0	53
	SU	0	0	13,872	1,799	0	0	0	15,671
	Total	0	0	13,925	1,799	0	0	0	15,724
ALTERNATIVE CONTRACTING INCENTIVES	SU	0	0	0	0	550	0	0	550
	Total	0	0	0	0	550	0	0	550

RESPONSIBLE AGENCY: FDOT

Item Segment TOTAL ALL Years ALL Phases: **\$37,983**

Item Number: 405575

Item TOTAL ALL Years ALL Phases ALL Segments: **\$60,905**

MIAMI-DADE TRANSPORTATION PLANNING ORGANIZATION
TRANSPORTATION IMPROVEMENT PROGRAM
PRIMARY STATE HIGHWAYS AND INTERMODAL



HIGHWAYS

TPO Project No: DT4055757	Project Description: SW 336 ST / DAVIS PKWY	FROM SR 997 / KROME AVENUE	TO US 1 (TRUCK BYPASS)
LRTP Ref: 6-14			
County: MIAMI-DADE			
Roadway ID: 87000031			
Lanes Exist: 2	Type of Work: WIDEN/RESURFACE EXIST LANES	SIS or Non-SIS: No	
Lanes Improved: 2			
Lanes Added:	Extra Description:		
Project Length: 0.127			
District: 6			

		Proposed Funding (in \$000s)							
PHASE :	Funding Source	<2018	2017 - 2018	2018 - 2019	2019 - 2020	2020 - 2021	2021 - 2022	>2022	All Years
	ACSA	422	0	0	0	0	0	0	422
PLANNING AND DESIGN	Total	422	0	0	0	0	0	0	422
	SA	0	78	0	0	0	0	0	78
RIGHT OF WAY	Total	0	78	0	0	0	0	0	78
	SA	0	0	2,251	271	0	0	0	2,522
CONSTRUCTION	Total	0	0	2,251	271	0	0	0	2,522
	SA	0	0	0	0	70	0	0	70
ALTERNATIVE CONTRACTING INCENTIVES	Total	0	0	0	0	70	0	0	70

RESPONSIBLE AGENCY: **FDOT**

Item Segment TOTAL ALL Years ALL Phases: **\$3,092**

Item Number: **405575** Item TOTAL ALL Years ALL Phases ALL Segments: **\$60,905**

TPO Project No: DT4055758	Project Description: SR 9336 / PALM DRIVE	FROM SR 997 / KROME AVE	TO SR 5 / US 1 (TRUCK BYPASS)
LRTP Ref: 6-14			
County: MIAMI-DADE			
Roadway ID: 87160000			
Lanes Exist: 6	Type of Work: WIDEN/RESURFACE EXIST LANES	SIS or Non-SIS: Yes	
Lanes Improved: 6			
Lanes Added:	Extra Description:		
Project Length: 0.127			
District: 6			

		Proposed Funding (in \$000s)							
PHASE :	Funding Source	<2018	2017 - 2018	2018 - 2019	2019 - 2020	2020 - 2021	2021 - 2022	>2022	All Years
	DDR	61	0	0	0	0	0	0	61

MIAMI-DADE TRANSPORTATION PLANNING ORGANIZATION
TRANSPORTATION IMPROVEMENT PROGRAM
PRIMARY STATE HIGHWAYS AND INTERMODAL



HIGHWAYS

TPO Project No: DT4055758	Project Description:	SR 9336 / PALM DRIVE	FROM SR 997 / KROME AVE	TO SR 5 / US 1 (TRUCK BYPASS)						
LRTP Ref: 6-14										
County: MIAMI-DADE										
Roadway ID: 87160000										
Lanes Exist: 6	Type of Work:	WIDEN/RESURFACE EXIST LANES	SIS or Non-SIS:	Yes						
Lanes Improved: 6	Extra Description:									
Lanes Added:										
Project Length: 0.127										
District: 6										
			Proposed Funding (in \$000s)							
	PHASE :	Funding Source	<2018	2017 - 2018	2018 - 2019	2019 - 2020	2020 - 2021	2021 - 2022	>2022	All Years
		DI	293	0	0	0	0	0	0	293
		DIH	20	0	0	0	0	0	0	20
	PLANNING AND DESIGN	Total	374	0	0	0	0	0	0	374
		DDR	0	0	1,019	142	0	0	0	1,161
		DIH	0	0	26	0	0	0	0	26
	CONSTRUCTION	Total	0	0	1,045	142	0	0	0	1,187
		DDR	0	0	0	0	100	0	0	100
	ALTERNATIVE CONTRACTING INCENTIVES	Total	0	0	0	0	100	0	0	100
RESPONSIBLE AGENCY: FDOT			Item Segment TOTAL ALL Years ALL Phases:							\$1,661
		Item Number: 405575	Item TOTAL ALL Years ALL Phases ALL Segments:							\$60,905

TPO Project No: DT4055759	Project Description:	SR 997 / KROME AVENUE	FROM SW 312ST / CAMP BELL DR	TO SW 296 ST (TRUCKBYPs)					
LRTP Ref: 6-12									
County: MIAMI-DADE									
Roadway ID: 87150000									
Lanes Exist: 2	Type of Work:	ADD LANES & REHABILITATE PVMNT	SIS or Non-SIS:	Yes					
Lanes Improved: 2									
Lanes Added: 2	Extra Description:								
Project Length: 1.036									
District: 6									
			Proposed Funding (in \$000s)						
PHASE :	Funding Source	<2018	2017 - 2018	2018 - 2019	2019 - 2020	2020 - 2021	2021 - 2022	>2022	All Years
	DI	480	0	0	0	0	0	0	480
	DIH	48	0	0	0	0	0	0	48

MIAMI-DADE TRANSPORTATION PLANNING ORGANIZATION
TRANSPORTATION IMPROVEMENT PROGRAM
PRIMARY STATE HIGHWAYS AND INTERMODAL



HIGHWAYS

TPO Project No: DT4055759	Project Description: SR 997 / KROME AVENUE	FROM SW 312ST / CAMP BELL TO SW 296 ST (TRUCKBYPSS)
LRTP Ref: 6-12		DR
County: MIAMI-DADE		
Roadway ID: 87150000		
Lanes Exist: 2	Type of Work: ADD LANES & REHABILITATE PVMNT	SIS or Non-SIS: Yes
Lanes Improved: 2	Extra Description:	
Lanes Added: 2		
Project Length: 1.036		
District: 6		

		Proposed Funding (in \$000s)							
PHASE :	Funding Source	<2018	2017 - 2018	2018 - 2019	2019 - 2020	2020 - 2021	2021 - 2022	>2022	All Years
PLANNING AND DESIGN	DS	87	0	0	0	0	0	0	87
	Total	615	0	0	0	0	0	0	615
RAILROAD & UTILITIES	LF	0	0	3	0	0	0	0	3
	Total	0	0	3	0	0	0	0	3
CONSTRUCTION	DDR	0	0	3,671	510	0	0	0	4,181
	DIH	0	0	79	0	0	0	0	79
	DS	1	0	0	0	0	0	0	1
	Total	1	0	3,750	510	0	0	0	4,261
	DDR	0	0	0	0	0	100	0	100
ALTERNATIVE CONTRACTING INCENTIVES	Total	0	0	0	0	0	100	0	100

RESPONSIBLE AGENCY: FDOT

Item Segment TOTAL ALL Years ALL Phases: **\$4,979**
Item Number: 405575 Item TOTAL ALL Years ALL Phases ALL Segments: **\$60,905**

MIAMI-DADE TRANSPORTATION PLANNING ORGANIZATION
TRANSPORTATION IMPROVEMENT PROGRAM
PRIMARY STATE HIGHWAYS AND INTERMODAL



HIGHWAYS

TPO Project No: **DT4056101**
LRTP Ref: 5-5
County: DIST/ST-WIDE
Roadway ID:
Lanes Exist:
Lanes Improved:
Lanes Added:
Project Length:
District: 6

Project Description: **DISTRICTWIDE LANDSCAPING CONSULTANT**

Type of Work: **LANDSCAPING**

SIS or Non-SIS: **No**

Extra Description:

Description:		Proposed Funding (in \$000s)								
6										
	PHASE :	Funding Source	<2018	2017 - 2018	2018 - 2019	2019 - 2020	2020 - 2021	2021 - 2022	>2022	All Years
			2,880	0	0	0	0	0	0	2,880
PROJECT DEVELOPMENT AND ENVIRONMENTAL		Total	2,880	0	0	0	0	0	0	2,880

RESPONSIBLE AGENCY: **FDOT**

Item Segment **TOTAL ALL Years ALL Phases:** **\$2,880**

Item Number: **405610**

Item **TOTAL ALL Years ALL Phases ALL Segments:** **\$11,514**

TPO Project No: **DT4056102**
LRTP Ref: 5-5
County: DIST/ST-WIDE
Roadway ID:
Lanes Exist:
Lanes Improved:
Lanes Added:
Project Length:
District: 6

Project Description: **DISTRICTWIDE LANDSCAPING PUSHBUTTON CONTRACTOR**

Type of Work: **LANDSCAPING**

SIS or Non-SIS: **No**

Extra Description:

Description:		Proposed Funding (in \$000s)							
PHASE :	Funding Source	<2018	2017 - 2018	2018 - 2019	2019 - 2020	2020 - 2021	2021 - 2022	>2022	All Years
		1	0	0	0	0	0	0	1
PLANNING AND DESIGN	Total	1	0	0	0	0	0	0	1
		872	0	0	0	0	0	0	872
CONSTRUCTION	Total	872	0	0	0	0	0	0	872

RESPONSIBLE AGENCY: **FDOT**

Item Segment **TOTAL ALL Years ALL Phases:** **\$873**

Item Number: **405610**

Item **TOTAL ALL Years ALL Phases ALL Segments:** **\$11,514**

MIAMI-DADE TRANSPORTATION PLANNING ORGANIZATION
TRANSPORTATION IMPROVEMENT PROGRAM
PRIMARY STATE HIGHWAYS AND INTERMODAL



HIGHWAYS

TPO Project No: **DT4056103**
LRTP Ref: 5-5
County: DIST/ST-WIDE
Roadway ID:
Lanes Exist:
Lanes Improved:
Lanes Added:
Project Length:
District: 6

Project Description: **DISTRICTWIDE PUSHBUTTON LANDSCAPING**

Type of Work: **LANDSCAPING**

SIS or Non-SIS: **No**

Extra Description:

PHASE :

CONSTRUCTION

Funding Source	Proposed Funding (in \$000s)							
	<2018	2017 - 2018	2018 - 2019	2019 - 2020	2020 - 2021	2021 - 2022	>2022	All Years
	32	0	0	0	0	0	0	32
Total	32	0	0	0	0	0	0	32

RESPONSIBLE AGENCY: **FDOT**

Item Segment **TOTAL ALL Years ALL Phases:** **\$32**

Item Number: **405610** Item **TOTAL ALL Years ALL Phases ALL Segments:** **\$11,514**

TPO Project No: **DT4056104**
LRTP Ref: 5-5
County: DIST/ST-WIDE
Roadway ID:
Lanes Exist:
Lanes Improved:
Lanes Added:
Project Length:
District: 6

Project Description: **DISTRICTWIDE PUSHBUTTON LANDSCAPING CONTRACTOR**

Type of Work: **LANDSCAPING**

SIS or Non-SIS: **No**

Extra Description:

PHASE :

PLANNING AND DESIGN

CONSTRUCTION

Funding Source	Proposed Funding (in \$000s)							
	<2018	2017 - 2018	2018 - 2019	2019 - 2020	2020 - 2021	2021 - 2022	>2022	All Years
	2	0	0	0	0	0	0	2
Total	2	0	0	0	0	0	0	2
	848	0	0	0	0	0	0	848
Total	848	0	0	0	0	0	0	848

RESPONSIBLE AGENCY: **FDOT**

Item Segment **TOTAL ALL Years ALL Phases:** **\$850**

Item Number: **405610** Item **TOTAL ALL Years ALL Phases ALL Segments:** **\$11,514**

MIAMI-DADE TRANSPORTATION PLANNING ORGANIZATION
TRANSPORTATION IMPROVEMENT PROGRAM
PRIMARY STATE HIGHWAYS AND INTERMODAL



HIGHWAYS

TPO Project No: **DT4056105**
LRTP Ref: 5-5
County: DIST/ST-WIDE
Roadway ID:
Lanes Exist:
Lanes Improved:
Lanes Added:
Project Length:
District: 6

Project Description: **DISTRICTWIDE PUSHBUTTON LANDSCAPING CONTRACTOR**

Type of Work: **LANDSCAPING**

SIS or Non-SIS: **No**

Extra Description:

		Proposed Funding (in \$000s)							
PHASE :	Funding Source	<2018	2017 - 2018	2018 - 2019	2019 - 2020	2020 - 2021	2021 - 2022	>2022	All Years
		3	0	0	0	0	0	0	3
PLANNING AND DESIGN	Total	3	0	0	0	0	0	0	3
		2,543	0	0	0	0	0	0	2,543
CONSTRUCTION	Total	2,543	0	0	0	0	0	0	2,543

RESPONSIBLE AGENCY: **FDOT**

Item Segment **TOTAL ALL Years ALL Phases:** **\$2,546**

Item Number: 405610

Item **TOTAL ALL Years ALL Phases ALL Segments:** **\$11,514**

TPO Project No: **DT4056106**
LRTP Ref: 5-5
County: DIST/ST-WIDE
Roadway ID:
Lanes Exist:
Lanes Improved:
Lanes Added:
Project Length:
District: 6

Project Description: **DISTRICTWIDE PUSHBUTTON LANDSCAPING CONTRACTOR**

Type of Work: **LANDSCAPING**

SIS or Non-SIS: **No**

Extra Description:

		Proposed Funding (in \$000s)							
PHASE :	Funding Source	<2018	2017 - 2018	2018 - 2019	2019 - 2020	2020 - 2021	2021 - 2022	>2022	All Years
		8	0	0	0	0	0	0	8
PLANNING AND DESIGN	Total	8	0	0	0	0	0	0	8

MIAMI-DADE TRANSPORTATION PLANNING ORGANIZATION
TRANSPORTATION IMPROVEMENT PROGRAM
PRIMARY STATE HIGHWAYS AND INTERMODAL



HIGHWAYS

TPO Project No: **DT4056106**
LRTP Ref: 5-5
County: DIST/ST-WIDE
Roadway ID:
Lanes Exist:
Lanes Improved:
Lanes Added:
Project Length:
District: 6

Project Description: **DISTRICTWIDE PUSHBUTTON LANDSCAPING CONTRACTOR**

Type of Work: **LANDSCAPING**

SIS or Non-SIS: **No**

Extra Description:

PHASE :

CONSTRUCTION

Funding Source	Proposed Funding (in \$000s)							
	<2018	2017 - 2018	2018 - 2019	2019 - 2020	2020 - 2021	2021 - 2022	>2022	All Years
	725	0	0	0	0	0	0	725
Total	725	0	0	0	0	0	0	725

RESPONSIBLE AGENCY: **FDOT**

Item Segment TOTAL ALL Years ALL Phases: **\$733**

Item Number: **405610**

Item TOTAL ALL Years ALL Phases ALL Segments: **\$11,514**

TPO Project No: **DT4056107**
LRTP Ref: 5-5
County: DIST/ST-WIDE
Roadway ID:
Lanes Exist:
Lanes Improved:
Lanes Added:
Project Length:
District: 6

Project Description: **DISTRICTWIDE PUSHBUTTON LANDSCAPING CONTRACTOR**

Type of Work: **LANDSCAPING**

SIS or Non-SIS: **No**

Extra Description:

PHASE :

CONSTRUCTION

Funding Source	Proposed Funding (in \$000s)							
	<2018	2017 - 2018	2018 - 2019	2019 - 2020	2020 - 2021	2021 - 2022	>2022	All Years
DIH	0	86	0	0	0	0	0	86
DS	0	1,164	0	0	0	0	0	1,164
Total	0	1,250	0	0	0	0	0	1,250

RESPONSIBLE AGENCY: **FDOT**

Item Segment TOTAL ALL Years ALL Phases: **\$1,250**

Item Number: **405610**

Item TOTAL ALL Years ALL Phases ALL Segments: **\$11,514**

MIAMI-DADE TRANSPORTATION PLANNING ORGANIZATION
TRANSPORTATION IMPROVEMENT PROGRAM
PRIMARY STATE HIGHWAYS AND INTERMODAL



HIGHWAYS

TPO Project No: **DT4056108**
LRTP Ref: 5-5
County: DIST/ST-WIDE
Roadway ID:
Lanes Exist:
Lanes Improved:
Lanes Added:
Project Length:
District: 6

Project Description: **DISTRICTWIDE PUSHBUTTON
LANDSCAPING CONTRACTOR**

Type of Work: **LANDSCAPING**

SIS or Non-SIS: **No**

Extra Description:

		Proposed Funding (in \$000s)							
PHASE :	Funding Source	<2018	2017 - 2018	2018 - 2019	2019 - 2020	2020 - 2021	2021 - 2022	>2022	All Years
	DIH	0	0	0	16	0	0	0	16
	DS	0	0	0	1,056	0	0	0	1,056
CONSTRUCTION	Total	0	0	0	1,072	0	0	0	1,072

RESPONSIBLE AGENCY: **FDOT**

Item Segment TOTAL ALL Years ALL Phases: **\$1,072**

Item Number: 405610

Item TOTAL ALL Years ALL Phases ALL Segments: **\$11,514**

TPO Project No: **DT4056109**
LRTP Ref:
County: DIST/ST-WIDE
Roadway ID:
Lanes Exist:
Lanes Improved:
Lanes Added:
Project Length:
District: 6

Project Description: **DISTRICTWIDE PUSHBUTTON
LANDSCAPING CONTRACTOR**

Type of Work: **LANDSCAPING**

SIS or Non-SIS: **No**

Extra Description:

		Proposed Funding (in \$000s)							
PHASE :	Funding Source	<2018	2017 - 2018	2018 - 2019	2019 - 2020	2020 - 2021	2021 - 2022	>2022	All Years
	DIH	0	0	0	0	0	96	0	96
	DS	0	0	0	0	0	1,182	0	1,182
CONSTRUCTION	Total	0	0	0	0	0	1,278	0	1,278

RESPONSIBLE AGENCY: **FDOT**

Item Segment TOTAL ALL Years ALL Phases: **\$1,278**

Item Number: 405610

Item TOTAL ALL Years ALL Phases ALL Segments: **\$11,514**

MIAMI-DADE TRANSPORTATION PLANNING ORGANIZATION
TRANSPORTATION IMPROVEMENT PROGRAM
PRIMARY STATE HIGHWAYS AND INTERMODAL



HIGHWAYS

TPO Project No: **DT4056151** Project Description: **NW 87TH AVENUE** FROM NW 58TH STREET TO OKEECHOBEE ROAD

LRTP Ref: 6-10

County: MIAMI-DADE

Roadway ID:

Lanes Exist:

Lanes Improved:

Lanes Added:

Project Length:

District: 6

Type of Work: **PD&E/EMO STUDY**

SIS or Non-SIS: **No**

Extra Description:

PHASE :

Proposed Funding (in \$000s)								
Funding Source	<2018	2017 - 2018	2018 - 2019	2019 - 2020	2020 - 2021	2021 - 2022	>2022	All Years
	1,149	0	0	0	0	0	0	1,149
	0	0	0	0	0	0	0	0
PROJECT DEVELOPMENT AND ENVIRONMENTAL								
Total	1,149	0	0	0	0	0	0	1,149

RESPONSIBLE AGENCY: **FDOT**

Item Segment TOTAL ALL Years ALL Phases: **\$1,149**

Item Number: **405615**

Item TOTAL ALL Years ALL Phases ALL Segments: **\$55,934**

TPO Project No: **DT4056152** Project Description: **NW 87TH AVENUE** FROM NW 58TH STREET TO NW 74TH STREET

LRTP Ref: 6-10

County: MIAMI-DADE

Roadway ID:

Lanes Exist:

Lanes Improved:

Lanes Added:

Project Length: 1.002

District: 6

Type of Work: **NEW ROAD CONSTRUCTION**

SIS or Non-SIS: **No**

Extra Description:

PHASE :

Proposed Funding (in \$000s)								
Funding Source	<2018	2017 - 2018	2018 - 2019	2019 - 2020	2020 - 2021	2021 - 2022	>2022	All Years
	77	0	0	0	0	0	0	77
	966	0	0	0	0	0	0	966
PLANNING AND DESIGN								
Total	1,043	0	0	0	0	0	0	1,043
	536	0	0	0	0	0	0	536
RAILROAD & UTILITIES								
Total	536	0	0	0	0	0	0	536
	7,902	0	0	0	0	0	0	7,902
	11	0	0	0	0	0	0	11

MIAMI-DADE TRANSPORTATION PLANNING ORGANIZATION
TRANSPORTATION IMPROVEMENT PROGRAM
PRIMARY STATE HIGHWAYS AND INTERMODAL



HIGHWAYS

TPO Project No: **DT4056152**
LRTP Ref: 6-10
County: MIAMI-DADE
Roadway ID:
Lanes Exist:
Lanes Improved:
Lanes Added:
Project Length: 1.002
District: 6

Project Description: **NW 87TH AVENUE**

FROM NW 58TH STREET

TO NW 74TH STREET

Type of Work: **NEW ROAD CONSTRUCTION**

SIS or Non-SIS: **No**

Extra Description:

PHASE :

Proposed Funding (in \$000s)								
Funding Source	<2018	2017 - 2018	2018 - 2019	2019 - 2020	2020 - 2021	2021 - 2022	>2022	All Years
	86	0	0	0	0	0	0	86
CONSTRUCTION Total	7,999	0	0	0	0	0	0	7,999

RESPONSIBLE AGENCY: **FDOT**

Item Segment **TOTAL ALL Years ALL Phases:** **\$9,578**

Item Number: **405615** Item **TOTAL ALL Years ALL Phases ALL Segments:** **\$55,934**

TPO Project No: **DT4056153**
LRTP Ref: 6-10
County: MIAMI-DADE
Roadway ID: 87674507
Lanes Exist:
Lanes Improved:
Lanes Added: 4
Project Length: 1.959
District: 6

Project Description: **NW 87TH AVENUE**

FROM NW 74TH STREET

TO NW 103RD STREET

Type of Work: **NEW ROAD CONSTRUCTION**

SIS or Non-SIS: **No**

Extra Description:

PHASE :

Proposed Funding (in \$000s)								
Funding Source	<2018	2017 - 2018	2018 - 2019	2019 - 2020	2020 - 2021	2021 - 2022	>2022	All Years
EB	1,598	0	0	0	0	0	0	1,598
LF	818	0	0	0	0	0	0	818
RED	1,335	0	0	0	0	0	0	1,335
SA	65	0	0	0	0	0	0	65
SU	33	0	0	0	0	0	0	33

MIAMI-DADE TRANSPORTATION PLANNING ORGANIZATION
TRANSPORTATION IMPROVEMENT PROGRAM
PRIMARY STATE HIGHWAYS AND INTERMODAL



HIGHWAYS

TPO Project No: DT4056153	Project Description:	NW 87TH AVENUE	FROM NW 74TH STREET	TO NW 103RD STREET
LRTP Ref: 6-10				
County: MIAMI-DADE				
Roadway ID: 87674507				
Lanes Exist:	Type of Work:	NEW ROAD CONSTRUCTION	SIS or Non-SIS:	No
Lanes Improved:	Extra Description:			
Lanes Added: 4				
Project Length: 1.959				
District: 6				

		Proposed Funding (in \$000s)							
PHASE :	Funding Source	<2018	2017 - 2018	2018 - 2019	2019 - 2020	2020 - 2021	2021 - 2022	>2022	All Years
PLANNING AND DESIGN	Total	3,849	0	0	0	0	0	0	3,849
	SU	79	0	0	0	0	0	0	79
ENVIRONMENTAL	Total	79	0	0	0	0	0	0	79
	SA	94	0	0	0	0	0	0	94
RIGHT OF WAY	Total	94	0	0	0	0	0	0	94
	LF	8,056	0	0	0	0	0	0	8,056
	SU	10	0	0	0	0	0	0	10
	SU	1,200	0	0	0	0	0	0	1,200
RAILROAD & UTILITIES	Total	9,266	0	0	0	0	0	0	9,266
	LF	1,427	0	0	0	0	0	0	1,427
	SU	23,263	0	0	0	0	0	0	23,263
CONSTRUCTION	Total	24,690	0	0	0	0	0	0	24,690
	SU	0	0	1,000	0	0	0	0	1,000
ALTERNATIVE CONTRACTING INCENTIVES	Total	0	0	1,000	0	0	0	0	1,000

RESPONSIBLE AGENCY: FDOT

Item Segment TOTAL ALL Years ALL Phases: **\$38,978**

Item Number: 405615

Item TOTAL ALL Years ALL Phases ALL Segments: **\$55,934**

MIAMI-DADE TRANSPORTATION PLANNING ORGANIZATION
TRANSPORTATION IMPROVEMENT PROGRAM
PRIMARY STATE HIGHWAYS AND INTERMODAL



HIGHWAYS

TPO Project No: **DT4056154**
LRTP Ref: 6-10
County: MIAMI-DADE
Roadway ID:
Lanes Exist:
Lanes Improved:
Lanes Added:
Project Length: 0.560
District: 6

Project Description: **SR 25 / OKEECHOBEE ROAD AND SR 932 AT NW 87 AVENUE / NW 103 STREET**

Type of Work: **ADD TURN LANE(S)** SIS or Non-SIS: **Yes**

Extra Description:

		Proposed Funding (in \$000s)							
PHASE :	Funding Source	<2018	2017 - 2018	2018 - 2019	2019 - 2020	2020 - 2021	2021 - 2022	>2022	All Years
		83	0	0	0	0	0	0	83
PLANNING AND DESIGN	Total	83	0	0	0	0	0	0	83
		53	0	0	0	0	0	0	53
		6,044	0	0	0	0	0	0	6,044
		49	0	0	0	0	0	0	49
CONSTRUCTION	Total	6,146	0	0	0	0	0	0	6,146

RESPONSIBLE AGENCY: **FDOT**

Item Segment **TOTAL ALL Years ALL Phases:** **\$6,229**

Item Number: **405615**

Item **TOTAL ALL Years ALL Phases ALL Segments:** **\$55,934**

TPO Project No: **DT4062301**
LRTP Ref: C-6
County: MIAMI-DADE
Roadway ID: 87110000
Lanes Exist: 2
Lanes Improved:
Lanes Added:
Project Length: 10.750
District: 6

Project Description: **SR 90 / SW 8TH STREET**

FROM 11 MI W OF KROME AVE TO 1 MI W OF KROME AVE

Type of Work: **PRELIMINARY ENGINEERING** SIS or Non-SIS: **No**

Extra Description:

		Proposed Funding (in \$000s)							
PHASE :	Funding Source	<2018	2017 - 2018	2018 - 2019	2019 - 2020	2020 - 2021	2021 - 2022	>2022	All Years
	DIH	45	10	10	10	10	0	0	85
PLANNING AND DESIGN	Total	45	10	10	10	10	0	0	85
	DIH	661	25	25	25	25	0	0	761
PROJECT DEVELOPMENT AND ENVIRONMENTAL	Total	661	25	25	25	25	0	0	761

MIAMI-DADE TRANSPORTATION PLANNING ORGANIZATION
TRANSPORTATION IMPROVEMENT PROGRAM
PRIMARY STATE HIGHWAYS AND INTERMODAL



HIGHWAYS

TPO Project No: **DT4062301** Project Description: **SR 90 / SW 8TH STREET FROM 11 MI W OF KROME AVE TO 1 MI W OF KROME AVE**

LRTP Ref: C-6

County: MIAMI-DADE

Roadway ID: 87110000

Lanes Exist: 2

Lanes Improved:

Lanes Added:

Project Length: 10.750

District: 6

Type of Work: **PRELIMINARY ENGINEERING**

SIS or Non-SIS: **No**

Extra Description:

		Proposed Funding (in \$000s)							
PHASE :	Funding Source	<2018	2017 - 2018	2018 - 2019	2019 - 2020	2020 - 2021	2021 - 2022	>2022	All Years
	DIH	50	10	10	10	10	0	0	90
	DS	165	0	0	0	0	0	0	165
CONSTRUCTION	Total	215	10	10	10	10	0	0	255

RESPONSIBLE AGENCY: **FDOT**

Item Segment TOTAL ALL Years ALL Phases: **\$1,101**

Item Number: **406230** Item TOTAL ALL Years ALL Phases ALL Segments: **\$1,101**

TPO Project No: **DT4064861** Project Description: **D / W RIGHT-OF-WAY DONATIONS AND DEDICATIONS**

LRTP Ref: C-6

County: DIST/ST-WIDE

Roadway ID:

Lanes Exist:

Lanes Improved:

Lanes Added:

Project Length:

District: 6

Type of Work: **RIGHT OF WAY ACTIVITIES**

SIS or Non-SIS: **No**

Extra Description:

		Proposed Funding (in \$000s)							
PHASE :	Funding Source	<2018	2017 - 2018	2018 - 2019	2019 - 2020	2020 - 2021	2021 - 2022	>2022	All Years
	DIH	91	50	50	50	50	0	0	291
PLANNING AND DESIGN	Total	91	50	50	50	50	0	0	291
	DIH	442	10	10	10	10	0	0	482
RIGHT OF WAY	Total	442	10	10	10	10	0	0	482

RESPONSIBLE AGENCY: **FDOT**

Item Segment TOTAL ALL Years ALL Phases: **\$773**

Item Number: **406486** Item TOTAL ALL Years ALL Phases ALL Segments: **\$773**

MIAMI-DADE TRANSPORTATION PLANNING ORGANIZATION
TRANSPORTATION IMPROVEMENT PROGRAM
PRIMARY STATE HIGHWAYS AND INTERMODAL



HIGHWAYS

TPO Project No: **DT4073471**
LRTP Ref: 5-5
County: DIST/ST-WIDE
Roadway ID:
Lanes Exist:
Lanes Improved:
Lanes Added:
Project Length:
District: 6

Project Description: **DISTRICTWIDE INTERGOVERNMENTAL AFFAIRS & COMMUNITY LIAISON SVCS**

Type of Work: **TRANSPORTATION PLANNING** SIS or Non-SIS: **No**

Extra Description:

		Proposed Funding (in \$000s)							
PHASE :	Funding Source	<2018	2017 - 2018	2018 - 2019	2019 - 2020	2020 - 2021	2021 - 2022	>2022	All Years
	DIH	120	5	5	5	0	0	0	135
	DS	3,683	0	0	0	0	0	0	3,683
PLANNING AND DESIGN	Total	3,803	5	5	5	0	0	0	3,818

RESPONSIBLE AGENCY: **FDOT**

Item Segment TOTAL ALL Years ALL Phases: **\$3,818**

Item Number: 407347 Item TOTAL ALL Years ALL Phases ALL Segments: **\$7,368**

TPO Project No: **DT4073472**
LRTP Ref: 5-5
County: DIST/ST-WIDE
Roadway ID:
Lanes Exist:
Lanes Improved:
Lanes Added:
Project Length:
District: 6

Project Description: **DISTRICTWIDE COMMUNICATION PROGRAMS & SPECIAL PROJECTS**

Type of Work: **TRANSPORTATION PLANNING** SIS or Non-SIS: **No**

Extra Description:

		Proposed Funding (in \$000s)							
PHASE :	Funding Source	<2018	2017 - 2018	2018 - 2019	2019 - 2020	2020 - 2021	2021 - 2022	>2022	All Years
	DS	1,000	650	650	625	625	0	0	3,550
PLANNING AND DESIGN	Total	1,000	650	650	625	625	0	0	3,550

RESPONSIBLE AGENCY: **FDOT**

Item Segment TOTAL ALL Years ALL Phases: **\$3,550**

Item Number: 407347 Item TOTAL ALL Years ALL Phases ALL Segments: **\$7,368**

MIAMI-DADE TRANSPORTATION PLANNING ORGANIZATION
TRANSPORTATION IMPROVEMENT PROGRAM
PRIMARY STATE HIGHWAYS AND INTERMODAL



HIGHWAYS

TPO Project No: **DT4095211**
LRTP Ref: 5-5
County: DIST/ST-WIDE
Roadway ID:
Lanes Exist:
Lanes Improved:
Lanes Added:
Project Length:
District: 6

Project Description: **DISTRICTWIDE TRAFFIC OPERATIONS CONSULTANT STUDIES**

Type of Work: **TRAFFIC OPS IMPROVEMENT** SIS or Non-SIS: **No**

Extra Description:

		Proposed Funding (in \$000s)							
PHASE :	Funding Source	<2018	2017 - 2018	2018 - 2019	2019 - 2020	2020 - 2021	2021 - 2022	>2022	All Years
		1,697	0	0	0	0	0	0	1,697
PLANNING AND DESIGN	Total	1,697	0	0	0	0	0	0	1,697

RESPONSIBLE AGENCY: **FDOT**

Item Segment **TOTAL ALL Years ALL Phases:** **\$1,697**

Item Number: **409521** Item **TOTAL ALL Years ALL Phases ALL Segments:** **\$7,638**

TPO Project No: **DT4095212**
LRTP Ref: 5-5
County: DIST/ST-WIDE
Roadway ID:
Lanes Exist:
Lanes Improved:
Lanes Added:
Project Length:
District: 6

Project Description: **DISTRICTWIDE TRAFFIC OPERATIONS STUDIES CONSULTANT**

Type of Work: **TRAFFIC OPS IMPROVEMENT** SIS or Non-SIS: **No**

Extra Description:

		Proposed Funding (in \$000s)							
PHASE :	Funding Source	<2018	2017 - 2018	2018 - 2019	2019 - 2020	2020 - 2021	2021 - 2022	>2022	All Years
		1,263	0	0	0	0	0	0	1,263
PLANNING AND DESIGN	Total	1,263	0	0	0	0	0	0	1,263

RESPONSIBLE AGENCY: **FDOT**

Item Segment **TOTAL ALL Years ALL Phases:** **\$1,263**

Item Number: **409521** Item **TOTAL ALL Years ALL Phases ALL Segments:** **\$7,638**

MIAMI-DADE TRANSPORTATION PLANNING ORGANIZATION
TRANSPORTATION IMPROVEMENT PROGRAM
PRIMARY STATE HIGHWAYS AND INTERMODAL



HIGHWAYS

TPO Project No: **DT4095213**
LRTP Ref: 5-5
County: DIST/ST-WIDE
Roadway ID:
Lanes Exist:
Lanes Improved:
Lanes Added:
Project Length:
District: 6

Project Description: **DISTRICTWIDE TRAFFIC OPERATIONS STUDIES CONSULTANT**

Type of Work: **TRAFFIC OPS IMPROVEMENT**

SIS or Non-SIS: **No**

Extra Description:

		Proposed Funding (in \$000s)							
PHASE :	Funding Source	<2018	2017 - 2018	2018 - 2019	2019 - 2020	2020 - 2021	2021 - 2022	>2022	All Years
	DIH	87	5	0	0	0	0	0	92
	DS	800	115	0	0	0	0	0	915
PLANNING AND DESIGN	Total	887	120	0	0	0	0	0	1,007

RESPONSIBLE AGENCY: **FDOT**

Item Segment TOTAL ALL Years ALL Phases: **\$1,007**

Item Number: 409521 Item TOTAL ALL Years ALL Phases ALL Segments: **\$7,638**

TPO Project No: **DT4095214**
LRTP Ref: 5-5
County: DIST/ST-WIDE
Roadway ID:
Lanes Exist:
Lanes Improved:
Lanes Added:
Project Length:
District: 6

Project Description: **DISTRICTWIDE TRAFFIC OPERATIONS STUDIES CONSULTANT**

Type of Work: **TRAFFIC OPS IMPROVEMENT**

SIS or Non-SIS: **No**

Extra Description:

		Proposed Funding (in \$000s)							
PHASE :	Funding Source	<2018	2017 - 2018	2018 - 2019	2019 - 2020	2020 - 2021	2021 - 2022	>2022	All Years
		840	0	0	0	0	0	0	840
PLANNING AND DESIGN	Total	840	0	0	0	0	0	0	840

RESPONSIBLE AGENCY: **FDOT**

Item Segment TOTAL ALL Years ALL Phases: **\$840**

Item Number: 409521 Item TOTAL ALL Years ALL Phases ALL Segments: **\$7,638**

MIAMI-DADE TRANSPORTATION PLANNING ORGANIZATION
TRANSPORTATION IMPROVEMENT PROGRAM
PRIMARY STATE HIGHWAYS AND INTERMODAL



HIGHWAYS

TPO Project No: **DT4095215**
LRTP Ref: 5-5
County: DIST/ST-WIDE
Roadway ID:
Lanes Exist:
Lanes Improved:
Lanes Added:
Project Length:
District: 6

Project Description: **DISTRICTWIDE TRAFFIC OPERATIONS STUDIES CONSULTANT**

Type of Work: **TRAFFIC OPS IMPROVEMENT**

SIS or Non-SIS: **No**

Extra Description:

		Proposed Funding (in \$000s)							
PHASE :	Funding Source	<2018	2017 - 2018	2018 - 2019	2019 - 2020	2020 - 2021	2021 - 2022	>2022	All Years
	DIH	18	4	4	0	0	0	0	26
	DS	600	300	300	300	0	0	0	1,500
PLANNING AND DESIGN	Total	618	304	304	300	0	0	0	1,526

RESPONSIBLE AGENCY: **FDOT**

Item Segment TOTAL ALL Years ALL Phases: **\$1,526**

Item Number: **409521**

Item TOTAL ALL Years ALL Phases ALL Segments: **\$7,638**

TPO Project No: **DT4095216**
LRTP Ref: 5-5
County: DIST/ST-WIDE
Roadway ID:
Lanes Exist:
Lanes Improved:
Lanes Added:
Project Length:
District: 6

Project Description: **DISTRICTWIDE TRAFFIC OPERATIONS STUDIES CONSULTANT**

Type of Work: **TRAFFIC OPS IMPROVEMENT**

SIS or Non-SIS: **No**

Extra Description:

		Proposed Funding (in \$000s)							
PHASE :	Funding Source	<2018	2017 - 2018	2018 - 2019	2019 - 2020	2020 - 2021	2021 - 2022	>2022	All Years
	DIH	0	2	3	0	0	0	0	5
	DS	0	350	0	350	0	0	0	700
PLANNING AND DESIGN	Total	0	352	3	350	0	0	0	705

RESPONSIBLE AGENCY: **FDOT**

Item Segment TOTAL ALL Years ALL Phases: **\$705**

Item Number: **409521**

Item TOTAL ALL Years ALL Phases ALL Segments: **\$7,638**

MIAMI-DADE TRANSPORTATION PLANNING ORGANIZATION
TRANSPORTATION IMPROVEMENT PROGRAM
PRIMARY STATE HIGHWAYS AND INTERMODAL



HIGHWAYS

TPO Project No: **DT4095217**
LRTP Ref: 5-5
County: DIST/ST-WIDE
Roadway ID:
Lanes Exist:
Lanes Improved:
Lanes Added:
Project Length:
District: 6

Project Description: **DISTRICTWIDE TRAFFIC OPERATIONS STUDIES CONSULTANT**

Type of Work: **TRAFFIC OPS IMPROVEMENT** SIS or Non-SIS: **No**

Extra Description:

		Proposed Funding (in \$000s)							
PHASE :	Funding Source	<2018	2017 - 2018	2018 - 2019	2019 - 2020	2020 - 2021	2021 - 2022	>2022	All Years
	DS	0	0	0	0	300	300	0	600
PLANNING AND DESIGN	Total	0	0	0	0	300	300	0	600

RESPONSIBLE AGENCY: **FDOT**

Item Segment TOTAL ALL Years ALL Phases: **\$600**

Item Number: **409521** Item TOTAL ALL Years ALL Phases ALL Segments: **\$7,638**

TPO Project No: **DT4102651**
LRTP Ref: 5-5
County: DIST/ST-WIDE
Roadway ID:
Lanes Exist:
Lanes Improved:
Lanes Added:
Project Length:
District: 6

Project Description: **DISTRICTWIDE LEAD ABATEMENT INSPECTIONS CONSULTANT**

Type of Work: **INSPECT CONSTRUCTION PROJS.** SIS or Non-SIS: **No**

Extra Description:

		Proposed Funding (in \$000s)							
PHASE :	Funding Source	<2018	2017 - 2018	2018 - 2019	2019 - 2020	2020 - 2021	2021 - 2022	>2022	All Years
		2,830	0	0	0	0	0	0	2,830
CONSTRUCTION	Total	2,830	0	0	0	0	0	0	2,830

RESPONSIBLE AGENCY: **FDOT**

Item Segment TOTAL ALL Years ALL Phases: **\$2,830**

Item Number: **410265** Item TOTAL ALL Years ALL Phases ALL Segments: **\$5,231**

MIAMI-DADE TRANSPORTATION PLANNING ORGANIZATION
TRANSPORTATION IMPROVEMENT PROGRAM
PRIMARY STATE HIGHWAYS AND INTERMODAL



HIGHWAYS

TPO Project No: **DT4102652**
LRTP Ref: 5-5
County: DIST/ST-WIDE
Roadway ID:
Lanes Exist:
Lanes Improved:
Lanes Added:
Project Length:
District: 6

Project Description: **DISTRICTWIDE ASBESTOS & LEAD ABATEMENT SUPERVISION & INSPECTNS**

Type of Work: **INSPECT CONSTRUCTION PROJS.** SIS or Non-SIS: **No**

Extra Description:

PHASE :	Funding Source	Proposed Funding (in \$000s)							All Years
		<2018	2017 - 2018	2018 - 2019	2019 - 2020	2020 - 2021	2021 - 2022	>2022	
	BRRP	901	300	300	300	300	300	0	2,401
CONSTRUCTION	Total	901	300	300	300	300	300	0	2,401

RESPONSIBLE AGENCY: **FDOT**

Item Segment **TOTAL ALL Years ALL Phases:** **\$2,401**

Item Number: **410265** Item **TOTAL ALL Years ALL Phases ALL Segments:** **\$5,231**

TPO Project No: **DT4109931**
LRTP Ref: 5-5
County: DIST/ST-WIDE
Roadway ID:
Lanes Exist:
Lanes Improved:
Lanes Added:
Project Length:
District: 6

Project Description: **DISTRICTWIDE STRUCTURES DESIGN AND REVIEW CONSULTANT**

Type of Work: **PRELIMINARY ENGINEERING** SIS or Non-SIS: **No**

Extra Description:

PHASE :	Funding Source	Proposed Funding (in \$000s)							All Years
		<2018	2017 - 2018	2018 - 2019	2019 - 2020	2020 - 2021	2021 - 2022	>2022	
	DIH	70	10	10	10	10	10	0	120
	DS	4,564	600	450	450	600	450	0	7,114
PLANNING AND DESIGN	Total	4,634	610	460	460	610	460	0	7,234

RESPONSIBLE AGENCY: **FDOT**

Item Segment **TOTAL ALL Years ALL Phases:** **\$7,234**

Item Number: **410993** Item **TOTAL ALL Years ALL Phases ALL Segments:** **\$7,234**

MIAMI-DADE TRANSPORTATION PLANNING ORGANIZATION
TRANSPORTATION IMPROVEMENT PROGRAM
PRIMARY STATE HIGHWAYS AND INTERMODAL



HIGHWAYS

TPO Project No: **DT4114331**
LRTP Ref: 5-5
County: DIST/ST-WIDE
Roadway ID:
Lanes Exist:
Lanes Improved:
Lanes Added:
Project Length:
District: 6

Project Description: **DISTRICTWIDE DRAINAGE DESIGN AND PLANS REVIEW CONSULTANT**

Type of Work: **PRELIMINARY ENGINEERING**

SIS or Non-SIS: **No**

Extra Description:

		Proposed Funding (in \$000s)							
PHASE :	Funding Source	<2018	2017 - 2018	2018 - 2019	2019 - 2020	2020 - 2021	2021 - 2022	>2022	All Years
		4,069	0	0	0	0	0	0	4,069
PLANNING AND DESIGN	Total	4,069	0	0	0	0	0	0	4,069

RESPONSIBLE AGENCY: **FDOT**

Item Segment **TOTAL ALL Years ALL Phases:** **\$4,069**

Item Number: 411433 Item **TOTAL ALL Years ALL Phases ALL Segments:** **\$7,068**

TPO Project No: **DT4114332**
LRTP Ref: 5-5
County: DIST/ST-WIDE
Roadway ID:
Lanes Exist:
Lanes Improved:
Lanes Added:
Project Length:
District: 6

Project Description: **DISTRICTWIDE DRAINAGE DESIGN AND PLAN REVIEW CONSULTANT**

Type of Work: **PRELIMINARY ENGINEERING**

SIS or Non-SIS: **No**

Extra Description:

		Proposed Funding (in \$000s)							
PHASE :	Funding Source	<2018	2017 - 2018	2018 - 2019	2019 - 2020	2020 - 2021	2021 - 2022	>2022	All Years
	DIH	64	40	40	40	40	25	0	249
	DS	900	400	400	400	400	250	0	2,750
PLANNING AND DESIGN	Total	964	440	440	440	440	275	0	2,999

RESPONSIBLE AGENCY: **FDOT**

Item Segment **TOTAL ALL Years ALL Phases:** **\$2,999**

Item Number: 411433 Item **TOTAL ALL Years ALL Phases ALL Segments:** **\$7,068**

MIAMI-DADE TRANSPORTATION PLANNING ORGANIZATION
TRANSPORTATION IMPROVEMENT PROGRAM
PRIMARY STATE HIGHWAYS AND INTERMODAL



HIGHWAYS

TPO Project No: **DT4116691**
LRTP Ref: 5-5
County: MIAMI-DADE
Roadway ID:
Lanes Exist:
Lanes Improved:
Lanes Added:
Project Length:
District: 6

Project Description: **EVERGLADES COMPREHENSIVE RESTORATION PLAN (CERP)**

Type of Work: **PD&E/EMO STUDY**

SIS or Non-SIS: **No**

Extra Description:

Description:		Proposed Funding (in \$000s)								
6										
	PHASE :	Funding Source	<2018	2017 - 2018	2018 - 2019	2019 - 2020	2020 - 2021	2021 - 2022	>2022	All Years
		DIH	73	10	10	10	10	0	0	113
	PROJECT DEVELOPMENT AND ENVIRONMENTAL	Total	73	10	10	10	10	0	0	113

RESPONSIBLE AGENCY: **FDOT**

Item Segment **TOTAL ALL Years ALL Phases:** **\$113**

Item Number: **411669** Item **TOTAL ALL Years ALL Phases ALL Segments:** **\$113**

TPO Project No: **DT4124731**
LRTP Ref: 5-5
County: MIAMI-DADE
Roadway ID:
Lanes Exist:
Lanes Improved:
Lanes Added:
Project Length: 1.689
District: 6

Project Description: **SR 5 / BRICKELL AVENUE**

FROM S OF SE 25TH ROAD TO SE 4TH STREET

Type of Work: **RIGID PAVEMENT REHABILITATION**

SIS or Non-SIS: **No**

Extra Description:

Description:

		Proposed Funding (in \$000s)							
PHASE :	Funding Source	<2018	2017 - 2018	2018 - 2019	2019 - 2020	2020 - 2021	2021 - 2022	>2022	All Years
		114	0	0	0	0	0	0	114
		1,084	0	0	0	0	0	0	1,084
PLANNING AND DESIGN	Total	1,198	0	0	0	0	0	0	1,198
		5	0	0	0	0	0	0	5
RIGHT OF WAY	Total	5	0	0	0	0	0	0	5
		1,357	0	0	0	0	0	0	1,357
RAILROAD & UTILITIES	Total	1,357	0	0	0	0	0	0	1,357
		459	0	0	0	0	0	0	459

MIAMI-DADE TRANSPORTATION PLANNING ORGANIZATION
TRANSPORTATION IMPROVEMENT PROGRAM
PRIMARY STATE HIGHWAYS AND INTERMODAL



HIGHWAYS

TPO Project No: **DT4124731** Project Description: **SR 5 / BRICKELL AVENUE FROM S OF SE 25TH ROAD TO SE 4TH STREET**

LRTP Ref: 5-5

County: MIAMI-DADE

Roadway ID:

Lanes Exist:

Lanes Improved:

Lanes Added:

Project Length: 1.689

District: 6

Type of Work: **RIGID PAVEMENT REHABILITATION**

SIS or Non-SIS: **No**

Extra Description:

		Proposed Funding (in \$000s)							
PHASE :	Funding Source	<2018	2017 - 2018	2018 - 2019	2019 - 2020	2020 - 2021	2021 - 2022	>2022	All Years
PROJECT DEVELOPMENT AND ENVIRONMENTAL	Total	459	0	0	0	0	0	0	459
		263	0	0	0	0	0	0	263
		322	0	0	0	0	0	0	322
		7,735	0	0	0	0	0	0	7,735
		1,819	0	0	0	0	0	0	1,819
CONSTRUCTION	Total	10,139	0	0	0	0	0	0	10,139

RESPONSIBLE AGENCY: **FDOT**

Item Segment TOTAL ALL Years ALL Phases: **\$13,158**

Item Number: **412473**

Item TOTAL ALL Years ALL Phases ALL Segments: **\$23,362**

TPO Project No: **DT4124732** Project Description: **SR 5 / BRICKELL AVENUE FROM S OF SE 25TH ROAD TO SE 15TH ROAD**

LRTP Ref: 5-5

County: MIAMI-DADE

Roadway ID:

Lanes Exist:

Lanes Improved:

Lanes Added:

Project Length: 0.830

District: 6

Type of Work: **LIGHTING**

SIS or Non-SIS: **No**

Extra Description:

		Proposed Funding (in \$000s)							
PHASE :	Funding Source	<2018	2017 - 2018	2018 - 2019	2019 - 2020	2020 - 2021	2021 - 2022	>2022	All Years
		1,013	0	0	0	0	0	0	1,013
	CONSTRUCTION Total	1,013	0	0	0	0	0	0	1,013

MIAMI-DADE TRANSPORTATION PLANNING ORGANIZATION
TRANSPORTATION IMPROVEMENT PROGRAM
PRIMARY STATE HIGHWAYS AND INTERMODAL



HIGHWAYS

TPO Project No: **DT4124732** Project Description: **SR 5 / BRICKELL AVENUE** **FROM S OF SE 25TH ROAD** **TO SE 15TH ROAD**

LRTP Ref: 5-5

County: MIAMI-DADE

Roadway ID:

Lanes Exist:

Lanes Improved:

Lanes Added:

Project Length: 0.830

District: 6

Type of Work: **LIGHTING**

SIS or Non-SIS: **No**

Extra Description:

PHASE :

LOCAL ADVANCE REIMBURSEMENT

Proposed Funding (in \$000s)								
Funding Source	<2018	2017 - 2018	2018 - 2019	2019 - 2020	2020 - 2021	2021 - 2022	>2022	All Years
	1,013	0	0	0	0	0	0	1,013
Total	1,013	0	0	0	0	0	0	1,013

RESPONSIBLE AGENCY: **FDOT**

Item Segment **TOTAL ALL Years ALL Phases:** **\$2,026**

Item Number: **412473**

Item **TOTAL ALL Years ALL Phases ALL Segments:** **\$23,362**

TPO Project No: **DT4124733**

LRTP Ref: 5-5

County: MIAMI-DADE

Roadway ID:

Lanes Exist:

Lanes Improved:

Lanes Added:

Project Length: 1.721

District: 6

Project Description: **SR 5 / BRICKELL AVENUE** **FROM S OF SE 25 ROAD** **TO BRICKELL BR(N OF SE 5 ST)**

Type of Work: **ADV TRAVELER INFORMATION SYSTM**

SIS or Non-SIS: **No**

Extra Description:

PHASE :

PLANNING AND DESIGN

DESIGN/BUILD

Proposed Funding (in \$000s)								
Funding Source	<2018	2017 - 2018	2018 - 2019	2019 - 2020	2020 - 2021	2021 - 2022	>2022	All Years
	6	0	0	0	0	0	0	6
Total	6	0	0	0	0	0	0	6
	358	0	0	0	0	0	0	358
Total	358	0	0	0	0	0	0	358

MIAMI-DADE TRANSPORTATION PLANNING ORGANIZATION
TRANSPORTATION IMPROVEMENT PROGRAM
PRIMARY STATE HIGHWAYS AND INTERMODAL



HIGHWAYS

RESPONSIBLE AGENCY: **FDOT**

Item Segment TOTAL ALL Years ALL Phases: **\$364**

Item Number: **412473** Item TOTAL ALL Years ALL Phases ALL Segments: **\$23,362**

TPO Project No: **DT4124734**
LRTP Ref:
County: **MIAMI-DADE**
Roadway ID:
Lanes Exist:
Lanes Improved:
Lanes Added:
Project Length:
District: **6**

Project Description: **SR 5 / BRICKELL AVENUE**

AT SE 12 STREET PUMP STATION

Type of Work: **PERIODIC MAINTENANCE**

SIS or Non-SIS: **No**

Extra Description:

		Proposed Funding (in \$000s)							
PHASE :	Funding Source	<2018	2017 - 2018	2018 - 2019	2019 - 2020	2020 - 2021	2021 - 2022	>2022	All Years
	D	0	15	15	15	0	0	0	45
	LF	15	15	15	15	0	0	0	60
MAINTENANCE	Total	15	30	30	30	0	0	0	105

RESPONSIBLE AGENCY: **FDOT**

Item Segment TOTAL ALL Years ALL Phases: **\$105**

Item Number: **412473** Item TOTAL ALL Years ALL Phases ALL Segments: **\$23,362**

TPO Project No: **DT4124735**
LRTP Ref: **5-5**
County: **MIAMI-DADE**
Roadway ID:
Lanes Exist:
Lanes Improved:
Lanes Added:
Project Length: **0.249**
District: **6**

Project Description: **SR 5 / BRICKELL AVE**

FROM SE 5 STREET TO SE 8 STREET

Type of Work: **INTERSECTION IMPROVEMENT**

SIS or Non-SIS: **No**

Extra Description:

		Proposed Funding (in \$000s)							
PHASE :	Funding Source	<2018	2017 - 2018	2018 - 2019	2019 - 2020	2020 - 2021	2021 - 2022	>2022	All Years
		38	0	0	0	0	0	0	38
PLANNING AND DESIGN	Total	38	0	0	0	0	0	0	38
		4	0	0	0	0	0	0	4
RAILROAD & UTILITIES	Total	4	0	0	0	0	0	0	4
		159	0	0	0	0	0	0	159

MIAMI-DADE TRANSPORTATION PLANNING ORGANIZATION
TRANSPORTATION IMPROVEMENT PROGRAM
PRIMARY STATE HIGHWAYS AND INTERMODAL



HIGHWAYS

TPO Project No: **DT4124735**
LRTP Ref: 5-5
County: MIAMI-DADE
Roadway ID:
Lanes Exist:
Lanes Improved:
Lanes Added:
Project Length: 0.249
District: 6

Project Description: **SR 5 / BRICKELL AVE FROM SE 5 STREET TO SE 8 STREET**

Type of Work: **INTERSECTION IMPROVEMENT** SIS or Non-SIS: **No**

Extra Description:

		Proposed Funding (in \$000s)							
PHASE :	Funding Source	<2018	2017 - 2018	2018 - 2019	2019 - 2020	2020 - 2021	2021 - 2022	>2022	All Years
		156	0	0	0	0	0	0	156
		721	0	0	0	0	0	0	721
		83	0	0	0	0	0	0	83
CONSTRUCTION	Total	1,119	0	0	0	0	0	0	1,119

RESPONSIBLE AGENCY: **FDOT**

Item Segment **TOTAL ALL Years ALL Phases:** **\$1,161**

Item Number: **412473** Item **TOTAL ALL Years ALL Phases ALL Segments:** **\$23,362**

TPO Project No: **DT4124736**
LRTP Ref: 5-5
County: MIAMI-DADE
Roadway ID:
Lanes Exist:
Lanes Improved:
Lanes Added:
Project Length: 0.037
District: 6

Project Description: **SR 5 / BRICKELL AVE FROM NE OF SE 5TH STREET TO S OF BRICKELL AVE BRDG**

Type of Work: **DRAINAGE IMPROVEMENTS** SIS or Non-SIS: **No**

Extra Description:

		Proposed Funding (in \$000s)							
PHASE :	Funding Source	<2018	2017 - 2018	2018 - 2019	2019 - 2020	2020 - 2021	2021 - 2022	>2022	All Years
		2	0	0	0	0	0	0	2
PLANNING AND DESIGN	Total	2	0	0	0	0	0	0	2
		76	0	0	0	0	0	0	76
CONSTRUCTION	Total	76	0	0	0	0	0	0	76

RESPONSIBLE AGENCY: **FDOT**

Item Segment **TOTAL ALL Years ALL Phases:** **\$78**

Item Number: **412473** Item **TOTAL ALL Years ALL Phases ALL Segments:** **\$23,362**

MIAMI-DADE TRANSPORTATION PLANNING ORGANIZATION
TRANSPORTATION IMPROVEMENT PROGRAM
PRIMARY STATE HIGHWAYS AND INTERMODAL



HIGHWAYS

TPO Project No: **DT4124737**
LRTP Ref: 5-5
County: MIAMI-DADE
Roadway ID: 87030002
Lanes Exist: 2
Lanes Improved: 2
Lanes Added:
Project Length: 0.317
District: 6

Project Description:

SR 5 / SE 2ND AVENUE

FROM SE 2ND STREET

TO SE 4TH STREET

Type of Work:

RESURFACING

SIS or Non-SIS: **No**

Extra Description:

		Proposed Funding (in \$000s)							
PHASE :	Funding Source	<2018	2017 - 2018	2018 - 2019	2019 - 2020	2020 - 2021	2021 - 2022	>2022	All Years
	DDR	91	0	0	0	0	0	0	91
	DIH	66	0	0	0	0	0	0	66
	DS	106	0	0	0	0	0	0	106
	HSP	200	0	0	0	0	0	0	200
PLANNING AND DESIGN	Total	463	0	0	0	0	0	0	463
	DIH	2	0	0	0	0	0	0	2
RIGHT OF WAY	Total	2	0	0	0	0	0	0	2
	DS	2	0	0	0	0	0	0	2
	LF	8	0	0	0	0	0	0	8
RAILROAD & UTILITIES	Total	10	0	0	0	0	0	0	10
	DS	10	0	0	0	0	0	0	10
	DS	24	0	0	0	0	0	0	24
	HSP	839	0	0	0	0	0	0	839
	SA	589	0	0	0	0	0	0	589
CONSTRUCTION	Total	1,462	0	0	0	0	0	0	1,462
	SA	0	40	0	0	0	0	0	40
ALTERNATIVE CONTRACTING INCENTIVES	Total	0	40	0	0	0	0	0	40

RESPONSIBLE AGENCY: FDOT

Item Segment TOTAL ALL Years ALL Phases: **\$1,977**

Item Number: 412473

Item TOTAL ALL Years ALL Phases ALL Segments: **\$23,362**

MIAMI-DADE TRANSPORTATION PLANNING ORGANIZATION
TRANSPORTATION IMPROVEMENT PROGRAM
PRIMARY STATE HIGHWAYS AND INTERMODAL



HIGHWAYS

TPO Project No: **DT4124738** Project Description: **SR 90 / US-41 / SR 5 / US-1 / BRICKELL FROM N OF SE 5 STREET TO SE 3 AVENUE**

LRTP Ref: 5-5

County: MIAMI-DADE

Roadway ID:

Lanes Exist:

Lanes Improved:

Lanes Added:

Project Length: 0.248

District: 6

Project Description:

Type of Work:

RESURFACING

SIS or Non-SIS: **No**

Extra Description:

		Proposed Funding (in \$000s)							
PHASE :	Funding Source	<2018	2017 - 2018	2018 - 2019	2019 - 2020	2020 - 2021	2021 - 2022	>2022	All Years
		273	0	0	0	0	0	0	273
PLANNING AND DESIGN	Total	273	0	0	0	0	0	0	273
		3	0	0	0	0	0	0	3
		1	0	0	0	0	0	0	1
RAILROAD & UTILITIES	Total	4	0	0	0	0	0	0	4
		912	0	0	0	0	0	0	912
CONSTRUCTION	Total	912	0	0	0	0	0	0	912

RESPONSIBLE AGENCY: **FDOT**

Item Segment **TOTAL ALL Years ALL Phases:** **\$1,189**

Item Number: **412473**

Item **TOTAL ALL Years ALL Phases ALL Segments:** **\$23,362**

TPO Project No: **DT4124739** Project Description: **SR 5 / BISCAYNE BLVD FROM SE 3RD AVENUE TO SE 2ND STREET**

LRTP Ref: 5-5

County: MIAMI-DADE

Roadway ID: 87030000

Lanes Exist: 3

Lanes Improved: 3

Lanes Added:

Project Length: 0.262

District: 6

Project Description:

Type of Work:

RESURFACING

SIS or Non-SIS: **No**

Extra Description:

		Proposed Funding (in \$000s)							
PHASE :	Funding Source	<2018	2017 - 2018	2018 - 2019	2019 - 2020	2020 - 2021	2021 - 2022	>2022	All Years
	DDR	226	0	0	0	0	0	0	226
	DIH	57	0	0	0	0	0	0	57

MIAMI-DADE TRANSPORTATION PLANNING ORGANIZATION
TRANSPORTATION IMPROVEMENT PROGRAM
PRIMARY STATE HIGHWAYS AND INTERMODAL



HIGHWAYS

TPO Project No: **DT4124739**
LRTP Ref: 5-5
County: MIAMI-DADE
Roadway ID: 87030000
Lanes Exist: 3
Lanes Improved: 3
Lanes Added:
Project Length: 0.262
District: 6

Project
Description:

SR 5 / BISCAYNE BLVD

FROM SE 3RD AVENUE

TO SE 2ND STREET

Type of Work:

RESURFACING

SIS or Non-SIS: **No**

Extra
Description:

PHASE :	Funding Source	Proposed Funding (in \$000s)							
		<2018	2017 - 2018	2018 - 2019	2019 - 2020	2020 - 2021	2021 - 2022	>2022	All Years
PLANNING AND DESIGN	DS	177	0	0	0	0	0	0	177
	Total	460	0	0	0	0	0	0	460
RIGHT OF WAY	DIH	5	0	0	0	0	0	0	5
	DS	389	0	0	0	0	0	0	389
	Total	394	0	0	0	0	0	0	394
RAILROAD & UTILITIES	DS	124	0	0	0	0	0	0	124
	LF	9	0	0	0	0	0	0	9
	Total	133	0	0	0	0	0	0	133
CONSTRUCTION	ACSA	751	0	0	0	0	0	0	751
	DDR	21	0	0	0	0	0	0	21
	DDR	54	0	0	0	0	0	0	54
ALTERNATIVE CONTRACTING INCENTIVES	DS	1	0	0	0	0	0	0	1
	DS	2	0	0	0	0	0	0	2
	HSP	143	0	0	0	0	0	0	143
	NHRE	309	0	0	0	0	0	0	309
	SA	976	0	0	0	0	0	0	976
	Total	2,257	0	0	0	0	0	0	2,257
	SA	0	60	0	0	0	0	0	60
	Total	0	60	0	0	0	0	0	60

MIAMI-DADE TRANSPORTATION PLANNING ORGANIZATION
TRANSPORTATION IMPROVEMENT PROGRAM
PRIMARY STATE HIGHWAYS AND INTERMODAL



HIGHWAYS

RESPONSIBLE AGENCY: **FDOT**

Item Segment TOTAL ALL Years ALL Phases: **\$3,304**

Item Number: **412473** Item TOTAL ALL Years ALL Phases ALL Segments: **\$23,362**

TPO Project No:	DT4124791	Project Description:	SR 985 / SW 107 AVENUE	FROM SR 90 / SW 8 STREET	TO SR 968 / FLAGLER STREET					
LRTP Ref:	5-5									
County:	MIAMI-DADE									
Roadway ID:										
Lanes Exist:		Type of Work:	RESURFACING	SIS or Non-SIS:	No					
Lanes Improved:										
Lanes Added:		Extra Description:								
Project Length:	0.505									
District:	6									
				Proposed Funding (in \$000s)						
	PHASE :	Funding Source	<2018	2017 - 2018	2018 - 2019	2019 - 2020	2020 - 2021	2021 - 2022	>2022	All Years
			275	0	0	0	0	0	0	275
	PLANNING AND DESIGN	Total	275	0	0	0	0	0	0	275
			461	0	0	0	0	0	0	461
	CONSTRUCTION	Total	461	0	0	0	0	0	0	461

RESPONSIBLE AGENCY: **FDOT**

Item Segment TOTAL ALL Years ALL Phases: **\$736**

Item Number: **412479** Item TOTAL ALL Years ALL Phases ALL Segments: **\$50,265**

TPO Project No:	DT4124792	Project Description:	SR 985 / SW 107 AVENUE	FROM SW 3 STREET	TO N OF WEST FLAGLER ST				
LRTP Ref:	6-12								
County:	MIAMI-DADE								
Roadway ID:	87072000								
Lanes Exist:	2	Type of Work:	ADD LANES & REHABILITATE PVMNT	SIS or Non-SIS:	No				
Lanes Improved:	2								
Lanes Added:	1	Extra Description:							
Project Length:	0.359								
District:	6								
PHASE :			Proposed Funding (in \$000s)						
	Funding Source	<2018	2017 - 2018	2018 - 2019	2019 - 2020	2020 - 2021	2021 - 2022	>2022	All Years
	DC	0	0	0	0	0	0	0	0
	DDR	86	0	0	0	0	0	0	86
	DIH	535	0	0	0	0	0	0	535
	DS	175	0	0	0	0	0	0	175

MIAMI-DADE TRANSPORTATION PLANNING ORGANIZATION
TRANSPORTATION IMPROVEMENT PROGRAM
PRIMARY STATE HIGHWAYS AND INTERMODAL



HIGHWAYS

TPO Project No: **DT4124792** Project Description: **SR 985 / SW 107 AVENUE** **FROM SW 3 STREET** **TO N OF WEST FLAGLER ST**

LRTP Ref: 6-12

County: MIAMI-DADE

Roadway ID: 87072000

Lanes Exist: 2

Lanes Improved: 2

Lanes Added: 1

Project Length: 0.359

District: 6

Type of Work: **ADD LANES & REHABILITATE PVMNT** SIS or Non-SIS: **No**

Extra Description:

		Proposed Funding (in \$000s)							
PHASE :	Funding Source	<2018	2017 - 2018	2018 - 2019	2019 - 2020	2020 - 2021	2021 - 2022	>2022	All Years
PLANNING AND DESIGN	LF	33	0	0	0	0	0	0	33
	Total	829	0	0	0	0	0	0	829
	DDR	3,933	0	0	0	0	0	0	3,933
RIGHT OF WAY	DIH	294	0	0	0	0	0	0	294
	DS	2,836	0	0	0	0	0	0	2,836
	Total	7,063	0	0	0	0	0	0	7,063
RAILROAD & UTILITIES	LF	365	0	0	0	0	0	0	365
	Total	365	0	0	0	0	0	0	365
	DDR	249	0	0	0	0	0	0	249
PROJECT DEVELOPMENT AND ENVIRONMENTAL	DIH	37	0	0	0	0	0	0	37
	Total	286	0	0	0	0	0	0	286
	ACSU	5,221	0	0	0	0	0	0	5,221
CONSTRUCTION	DDR	91	0	0	0	0	0	0	91
	DIH	29	0	0	0	0	0	0	29
	DS	21	0	0	0	0	0	0	21
	LF	116	0	0	0	0	0	0	116
	SU	50	0	0	0	0	0	0	50
	Total	5,528	0	0	0	0	0	0	5,528
	SA	0	200	0	0	0	0	0	200

MIAMI-DADE TRANSPORTATION PLANNING ORGANIZATION
TRANSPORTATION IMPROVEMENT PROGRAM
PRIMARY STATE HIGHWAYS AND INTERMODAL



HIGHWAYS

TPO Project No: **DT4124792** Project Description: **SR 985 / SW 107 AVENUE FROM SW 3 STREET TO N OF WEST FLAGLER ST**

LRTP Ref: 6-12
County: MIAMI-DADE
Roadway ID: 87072000
Lanes Exist: 2
Lanes Improved: 2
Lanes Added: 1
Project Length: 0.359
District: 6

Type of Work: **ADD LANES & REHABILITATE PVMNT** SIS or Non-SIS: **No**

Extra Description:

		Proposed Funding (in \$000s)							
PHASE :	Funding Source	<2018	2017 - 2018	2018 - 2019	2019 - 2020	2020 - 2021	2021 - 2022	>2022	All Years
ALTERNATIVE CONTRACTING INCENTIVES	Total	0	200	0	0	0	0	0	200

RESPONSIBLE AGENCY: **FDOT**

Item Segment TOTAL ALL Years ALL Phases: **\$14,271**

Item Number: **412479**

Item TOTAL ALL Years ALL Phases ALL Segments: **\$50,265**

TPO Project No: **DT4124793** Project Description: **SR 985 / SW 107 AVENUE FROM THE SW 1100 BLOCK TO SW 3 STREET**

LRTP Ref: 6-12
County: MIAMI-DADE
Roadway ID: 87072000
Lanes Exist: 4
Lanes Improved: 4
Lanes Added: 2
Project Length: 0.561
District: 6

Type of Work: **ADD LANES & REHABILITATE PVMNT** SIS or Non-SIS: **No**

Extra Description:

		Proposed Funding (in \$000s)							
PHASE :	Funding Source	<2018	2017 - 2018	2018 - 2019	2019 - 2020	2020 - 2021	2021 - 2022	>2022	All Years
	DC	0	0	0	0	0	0	0	0
	DIH	863	0	0	0	0	0	0	863
	DS	523	0	0	0	0	0	0	523
	LF	125	0	0	0	0	0	0	125
PLANNING AND DESIGN	Total	1,511	0	0	0	0	0	0	1,511
	BNCA	84	0	0	0	0	0	0	84
	BNDS	2,119	0	0	0	0	0	0	2,119
	DDR	4,269	0	0	0	0	0	0	4,269
	DIH	925	0	0	0	0	0	0	925

MIAMI-DADE TRANSPORTATION PLANNING ORGANIZATION
TRANSPORTATION IMPROVEMENT PROGRAM
PRIMARY STATE HIGHWAYS AND INTERMODAL



HIGHWAYS

TPO Project No: **DT4124793**
LRTP Ref: 6-12
County: MIAMI-DADE
Roadway ID: 87072000
Lanes Exist: 4
Lanes Improved: 4
Lanes Added: 2
Project Length: 0.561
District: 6

Project Description:

SR 985 / SW 107 AVENUE

FROM THE SW 1100 BLOCK

TO SW 3 STREET

Type of Work:

ADD LANES & REHABILITATE PVMNT

SIS or Non-SIS: **No**

Extra Description:

		Proposed Funding (in \$000s)							
PHASE :	Funding Source	<2018	2017 - 2018	2018 - 2019	2019 - 2020	2020 - 2021	2021 - 2022	>2022	All Years
RIGHT OF WAY	DS	9,552	0	0	0	0	0	0	9,552
	Total	16,949	0	0	0	0	0	0	16,949
RAILROAD & UTILITIES	DS	8	0	0	0	0	0	0	8
	LF	1,363	0	0	0	0	0	0	1,363
	Total	1,371	0	0	0	0	0	0	1,371
CONSTRUCTION	ACSU	6,539	0	0	0	0	0	0	6,539
	DDR	41	0	0	0	0	0	0	41
	DDR	180	0	0	0	0	0	0	180
	DIH	38	0	0	0	0	0	0	38
	DS	1,911	0	0	0	0	0	0	1,911
	DS	27	0	0	0	0	0	0	27
	HSP	30	0	0	0	0	0	0	30
	HSP	3,252	0	0	0	0	0	0	3,252
	LF	328	0	0	0	0	0	0	328
	S117	2	0	0	0	0	0	0	2
	SU	1,701	0	0	0	0	0	0	1,701
	Total	14,049	0	0	0	0	0	0	14,049
	SA	0	600	0	0	0	0	0	600
ALTERNATIVE CONTRACTING INCENTIVES	Total	0	600	0	0	0	0	0	600

MIAMI-DADE TRANSPORTATION PLANNING ORGANIZATION
TRANSPORTATION IMPROVEMENT PROGRAM
PRIMARY STATE HIGHWAYS AND INTERMODAL



HIGHWAYS

RESPONSIBLE AGENCY: **FDOT**

Item Segment TOTAL ALL Years ALL Phases: **\$34,480**

Item Number: **412479** Item TOTAL ALL Years ALL Phases ALL Segments: **\$50,265**

TPO Project No: **DT4124794** Project Description: **SR 985 / SW 107 AVE** **FROM SW 1100 BLOCK** **TO NORTH OF SR 968 / FLAGLER STREET**
LRTP Ref: **5-5**

County: **MIAMI-DADE**

Roadway ID: **87072000**

Lanes Exist: **5**

Lanes Improved:

Lanes Added:

Project Length: **0.920**

District: **6**

Type of Work: **LANDSCAPING**

SIS or Non-SIS: **No**

Extra Description:

		Proposed Funding (in \$000s)							
PHASE :	Funding Source	<2018	2017 - 2018	2018 - 2019	2019 - 2020	2020 - 2021	2021 - 2022	>2022	All Years
PLANNING AND DESIGN	DIH	8	0	0	0	0	0	0	8
	DS	44	0	0	0	0	0	0	44
	Total	52	0	0	0	0	0	0	52
CONSTRUCTION	DIH	0	0	48	0	0	0	0	48
	DS	0	0	678	0	0	0	0	678
	Total	0	0	726	0	0	0	0	726

RESPONSIBLE AGENCY: **FDOT**

Item Segment TOTAL ALL Years ALL Phases: **\$778**

Item Number: **412479** Item TOTAL ALL Years ALL Phases ALL Segments: **\$50,265**

MIAMI-DADE TRANSPORTATION PLANNING ORGANIZATION
TRANSPORTATION IMPROVEMENT PROGRAM
PRIMARY STATE HIGHWAYS AND INTERMODAL



HIGHWAYS

TPO Project No: **DT4140521**
LRTP Ref: 5-5
County: DIST/ST-WIDE
Roadway ID:
Lanes Exist:
Lanes Improved:
Lanes Added:
Project Length:
District: 6

Project Description: **DISTRICTWIDE TRAFFIC OPERATIONS STUDIES**

Type of Work: **TRANSPORTATION STATISTICS** SIS or Non-SIS: **No**

Extra Description:

		Proposed Funding (in \$000s)							
PHASE :	Funding Source	<2018	2017 - 2018	2018 - 2019	2019 - 2020	2020 - 2021	2021 - 2022	>2022	All Years
		1,918	0	0	0	0	0	0	1,918
PLANNING AND DESIGN	Total	1,918	0	0	0	0	0	0	1,918

RESPONSIBLE AGENCY: **FDOT**

Item Segment **TOTAL ALL Years ALL Phases:** **\$1,918**

Item Number: **414052** Item **TOTAL ALL Years ALL Phases ALL Segments:** **\$3,838**

TPO Project No: **DT4140522**
LRTP Ref: 5-5
County: DIST/ST-WIDE
Roadway ID:
Lanes Exist:
Lanes Improved:
Lanes Added:
Project Length:
District: 6

Project Description: **DISTRICTWIDE TRAFFIC OPERATIONS SAFETY STUDIES CONSULTANT**

Type of Work: **TRANSPORTATION STATISTICS** SIS or Non-SIS: **No**

Extra Description:

		Proposed Funding (in \$000s)							
PHASE :	Funding Source	<2018	2017 - 2018	2018 - 2019	2019 - 2020	2020 - 2021	2021 - 2022	>2022	All Years
	DIH	52	10	0	0	0	0	0	62
	DS	750	50	0	0	0	0	0	800
PLANNING AND DESIGN	Total	802	60	0	0	0	0	0	862

RESPONSIBLE AGENCY: **FDOT**

Item Segment **TOTAL ALL Years ALL Phases:** **\$862**

Item Number: **414052** Item **TOTAL ALL Years ALL Phases ALL Segments:** **\$3,838**

MIAMI-DADE TRANSPORTATION PLANNING ORGANIZATION
TRANSPORTATION IMPROVEMENT PROGRAM
PRIMARY STATE HIGHWAYS AND INTERMODAL



HIGHWAYS

TPO Project No: **DT4140523**
LRTP Ref: 5-5
County: DIST/ST-WIDE
Roadway ID:
Lanes Exist:
Lanes Improved:
Lanes Added:
Project Length:
District: 6

Project Description: **DISTRICTWIDE TRAFFIC OPERATIONS
SAFETY STUDIES CONSULTANT**

Type of Work: **TRANSPORTATION STATISTICS** SIS or Non-SIS: **No**

Extra Description:

PHASE :	Funding Source	Proposed Funding (in \$000s)							All Years
		<2018	2017 - 2018	2018 - 2019	2019 - 2020	2020 - 2021	2021 - 2022	>2022	
	DIH	2	3	3	0	0	0	0	8
	DS	250	200	200	200	200	0	0	1,050
PLANNING AND DESIGN	Total	252	203	203	200	200	0	0	1,058

RESPONSIBLE AGENCY: **FDOT**

Item Segment TOTAL ALL Years ALL Phases: **\$1,058**

Item Number: **414052** Item TOTAL ALL Years ALL Phases ALL Segments: **\$3,838**

TPO Project No: **DT4146331**
LRTP Ref: 5-5
County: MIAMI-DADE
Roadway ID: 87053000
Lanes Exist: 4
Lanes Improved: 4
Lanes Added:
Project Length: 1.285
District: 6

Project Description: **SR 968 / W FLAGLER ST FROM WEST 14TH AVENUE TO WEST 2ND AVENUE**

Type of Work: **FLEXIBLE PAVEMENT RECONSTRUCT.** SIS or Non-SIS: **No**

Extra Description:

PHASE :	Funding Source	Proposed Funding (in \$000s)							All Years
		<2018	2017 - 2018	2018 - 2019	2019 - 2020	2020 - 2021	2021 - 2022	>2022	
	DDR	523	0	0	0	0	0	0	523
	DIH	144	0	0	0	0	0	0	144
	DS	860	0	0	0	0	0	0	860
	LF	143	0	0	0	0	0	0	143
PLANNING AND DESIGN	Total	1,670	0	0	0	0	0	0	1,670
	DDR	119	0	0	0	0	0	0	119
	DIH	109	0	0	0	0	0	0	109

MIAMI-DADE TRANSPORTATION PLANNING ORGANIZATION
TRANSPORTATION IMPROVEMENT PROGRAM
PRIMARY STATE HIGHWAYS AND INTERMODAL



HIGHWAYS

TPO Project No: **DT4146331** Project Description: **SR 968 / W FLAGLER ST** **FROM WEST 14TH AVENUE** **TO WEST 2ND AVENUE**

LRTP Ref: 5-5

County: MIAMI-DADE

Roadway ID: 87053000

Lanes Exist: 4

Lanes Improved: 4

Lanes Added:

Project Length: 1.285

District: 6

Type of Work: **FLEXIBLE PAVEMENT RECONSTRUCT.** SIS or Non-SIS: **No**

Extra Description:

		Proposed Funding (in \$000s)							
PHASE :	Funding Source	<2018	2017 - 2018	2018 - 2019	2019 - 2020	2020 - 2021	2021 - 2022	>2022	All Years
	DS	43	0	0	0	0	0	0	43
RIGHT OF WAY	Total	271	0	0	0	0	0	0	271
	LF	1,671	0	0	0	0	0	0	1,671
RAILROAD & UTILITIES	Total	1,671	0	0	0	0	0	0	1,671
	ACSA	6,185	0	0	0	0	0	0	6,185
	DS	192	0	0	0	0	0	0	192
	DS	4,209	0	0	0	0	0	0	4,209
	HSP	210	0	0	0	0	0	0	210
	LF	262	0	0	0	0	0	0	262
	SA	10	0	0	0	0	0	0	10
CONSTRUCTION	Total	11,068	0	0	0	0	0	0	11,068
	ACSA	0	400	0	0	0	0	0	400
ALTERNATIVE CONTRACTING INCENTIVES	Total	0	400	0	0	0	0	0	400

RESPONSIBLE AGENCY: **FDOT**

Item Segment **TOTAL ALL Years ALL Phases:** **\$15,080**

Item Number: **414633**

Item **TOTAL ALL Years ALL Phases ALL Segments:** **\$27,272**

MIAMI-DADE TRANSPORTATION PLANNING ORGANIZATION
TRANSPORTATION IMPROVEMENT PROGRAM
PRIMARY STATE HIGHWAYS AND INTERMODAL



HIGHWAYS

TPO Project No: **DT4146332**
LRTP Ref: 5-5
County: MIAMI-DADE
Roadway ID: 87053001
Lanes Exist: 4
Lanes Improved: 4
Lanes Added:
Project Length: 0.760
District: 6

Project
Description:

SR 968 / SW 1ST STREET

FROM W FLAGLER STREET

TO EAST OF 17TH AVENUE

Type of Work:

FLEXIBLE PAVEMENT RECONSTRUCT.

SIS or Non-SIS: **No**

Extra
Description:

		Proposed Funding (in \$000s)							
PHASE :	Funding Source	<2018	2017 - 2018	2018 - 2019	2019 - 2020	2020 - 2021	2021 - 2022	>2022	All Years
	DDR	30	0	0	0	0	0	0	30
	DIH	130	0	0	0	0	0	0	130
	DS	25	0	0	0	0	0	0	25
	DS	47	0	0	0	0	0	0	47
	EB	156	0	0	0	0	0	0	156
	LF	132	0	0	0	0	0	0	132
	SA	99	0	0	0	0	0	0	99
	SU	956	0	0	0	0	0	0	956
PLANNING AND DESIGN	Total	1,575	0	0	0	0	0	0	1,575
	DDR	69	0	0	0	0	0	0	69
	DIH	67	0	0	0	0	0	0	67
RIGHT OF WAY	Total	136	0	0	0	0	0	0	136
	LF	1,451	0	0	0	0	0	0	1,451
RAILROAD & UTILITIES	Total	1,451	0	0	0	0	0	0	1,451
	ACSA	4,359	0	0	0	0	0	0	4,359
	DDR	68	0	0	0	0	0	0	68
	DS	169	0	0	0	0	0	0	169
	DS	3,727	0	0	0	0	0	0	3,727
	HSP	90	0	0	0	0	0	0	90
	LF	133	0	0	0	0	0	0	133

MIAMI-DADE TRANSPORTATION PLANNING ORGANIZATION
TRANSPORTATION IMPROVEMENT PROGRAM
PRIMARY STATE HIGHWAYS AND INTERMODAL



HIGHWAYS

TPO Project No: **DT4146332** Project Description: **SR 968 / SW 1ST STREET FROM W FLAGLER STREET TO EAST OF 17TH AVENUE**

LRTP Ref: 5-5
County: MIAMI-DADE
Roadway ID: 87053001
Lanes Exist: 4
Lanes Improved: 4
Lanes Added:
Project Length: 0.760
District: 6

Project Description:

Type of Work:

FLEXIBLE PAVEMENT RECONSTRUCT. SIS or Non-SIS: **No**

Extra Description:

		Proposed Funding (in \$000s)							
PHASE :	Funding Source	<2018	2017 - 2018	2018 - 2019	2019 - 2020	2020 - 2021	2021 - 2022	>2022	All Years
	LF	224	0	0	0	0	0	0	224
	SA	10	0	0	0	0	0	0	10
CONSTRUCTION	Total	8,780	0	0	0	0	0	0	8,780
	SA	0	250	0	0	0	0	0	250
ALTERNATIVE CONTRACTING INCENTIVES	Total	0	250	0	0	0	0	0	250

RESPONSIBLE AGENCY: **FDOT**

Item Segment TOTAL ALL Years ALL Phases: **\$12,192**

Item Number: **414633** Item TOTAL ALL Years ALL Phases ALL Segments: **\$27,272**

TPO Project No: **DT4149641** Project Description: **SR 9A / I-95 FROM S OF SR 836 / I-395 TO BROWARD COUNTY LINE**

LRTP Ref: 6-36
County: MIAMI-DADE
Roadway ID: 87270000
Lanes Exist: 12
Lanes Improved: 2
Lanes Added: 2
Project Length: 14.179
District: 6

Project Description:

Type of Work:

PD&E/EMO STUDY SIS or Non-SIS: **Yes**

Extra Description:

		Proposed Funding (in \$000s)							
PHASE :	Funding Source	<2018	2017 - 2018	2018 - 2019	2019 - 2020	2020 - 2021	2021 - 2022	>2022	All Years
	ACNP	0	0	13,035	0	0	0	0	13,035
PROJECT DEVELOPMENT AND ENVIRONMENTAL	Total	0	0	13,035	0	0	0	0	13,035

RESPONSIBLE AGENCY: **FDOT**

Item Segment TOTAL ALL Years ALL Phases: **\$13,035**

Item Number: **414964** Item TOTAL ALL Years ALL Phases ALL Segments: **\$27,197**

MIAMI-DADE TRANSPORTATION PLANNING ORGANIZATION
TRANSPORTATION IMPROVEMENT PROGRAM
PRIMARY STATE HIGHWAYS AND INTERMODAL



HIGHWAYS

TPO Project No: **DT4149646** Project Description: **SR 9A / I-95** FROM US 1 TO DADE / BROWARD LINE

LRTP Ref: 6-36
County: MIAMI-DADE
Roadway ID:
Lanes Exist:
Lanes Improved:
Lanes Added:
Project Length: 17.260
District: 6

Description:

Type of Work:

CORRIDOR/SUBAREA PLANNING

SIS or Non-SIS: **Yes**

Extra Description:

PHASE :

Proposed Funding (in \$000s)								
Funding Source	<2018	2017 - 2018	2018 - 2019	2019 - 2020	2020 - 2021	2021 - 2022	>2022	All Years
	3,762	0	0	0	0	0	0	3,762
PROJECT DEVELOPMENT AND ENVIRONMENTAL Total	3,762	0	0	0	0	0	0	3,762

RESPONSIBLE AGENCY: **FDOT**

Item Segment TOTAL ALL Years ALL Phases: **\$3,762**

Item Number: **414964** Item TOTAL ALL Years ALL Phases ALL Segments: **\$27,197**

TPO Project No: **DT4149647** Project Description: **SR 9A / I-95** FROM US-1 / SOUTH DIXIE HIGHWAY TO SOUTH OF SR 90 / SW 8 STREET

LRTP Ref: 6-36
County: MIAMI-DADE
Roadway ID: 87270000
Lanes Exist: 6
Lanes Improved: 5
Lanes Added:
Project Length: 1.645
District: 6

Description:

Type of Work:

PD&E/EMO STUDY

SIS or Non-SIS: **Yes**

Extra Description:

PHASE :

Proposed Funding (in \$000s)								
Funding Source	<2018	2017 - 2018	2018 - 2019	2019 - 2020	2020 - 2021	2021 - 2022	>2022	All Years
DDR	0	0	6,500	0	0	0	0	6,500
DIH	0	100	100	0	0	0	0	200
PROJECT DEVELOPMENT AND ENVIRONMENTAL Total	0	100	6,600	0	0	0	0	6,700

RESPONSIBLE AGENCY: **FDOT**

Item Segment TOTAL ALL Years ALL Phases: **\$6,700**

Item Number: **414964** Item TOTAL ALL Years ALL Phases ALL Segments: **\$27,197**

MIAMI-DADE TRANSPORTATION PLANNING ORGANIZATION
TRANSPORTATION IMPROVEMENT PROGRAM
PRIMARY STATE HIGHWAYS AND INTERMODAL



HIGHWAYS

TPO Project No: **DT4149648** Project Description: **SR 9A / I-95** **FROM NORTH OF SR 90 / SW 8 STREET TO SOUTH OF SR 836 / I-395**
LRTP Ref: 6-36

County: MIAMI-DADE

Roadway ID: 87270000

Lanes Exist: 3

Lanes Improved: 3

Lanes Added:

Project Length: 1.000

District: 6

Type of Work: **PD&E/EMO STUDY**

SIS or Non-SIS: **Yes**

Extra Description:

PHASE :

Proposed Funding (in \$000s)								
Funding Source	<2018	2017 - 2018	2018 - 2019	2019 - 2020	2020 - 2021	2021 - 2022	>2022	All Years
DDR	0	0	3,500	0	0	0	0	3,500
DIH	0	100	100	0	0	0	0	200
Total	0	100	3,600	0	0	0	0	3,700

PROJECT DEVELOPMENT AND ENVIRONMENTAL

RESPONSIBLE AGENCY: **FDOT**

Item Segment TOTAL ALL Years ALL Phases: **\$3,700**

Item Number: **414964**

Item TOTAL ALL Years ALL Phases ALL Segments: **\$27,197**

TPO Project No: **DT4152391** Project Description: **DISTRICTWIDE PLANS REVIEW CONSULTANT AND SUPPORT SERVICES**
LRTP Ref: 5-5

County: DIST/ST-WIDE

Roadway ID:

Lanes Exist:

Lanes Improved:

Lanes Added:

Project Length:

District: 6

Type of Work: **PRELIMINARY ENGINEERING**

SIS or Non-SIS: **No**

Extra Description:

PHASE :

Proposed Funding (in \$000s)								
Funding Source	<2018	2017 - 2018	2018 - 2019	2019 - 2020	2020 - 2021	2021 - 2022	>2022	All Years
	2,487	0	0	0	0	0	0	2,487
PLANNING AND DESIGN	2,487	0	0	0	0	0	0	2,487
	4	0	0	0	0	0	0	4
RIGHT OF WAY	4	0	0	0	0	0	0	4

RESPONSIBLE AGENCY: **FDOT**

Item Segment TOTAL ALL Years ALL Phases: **\$2,491**

Item Number: **415239**

Item TOTAL ALL Years ALL Phases ALL Segments: **\$5,968**

MIAMI-DADE TRANSPORTATION PLANNING ORGANIZATION
TRANSPORTATION IMPROVEMENT PROGRAM
PRIMARY STATE HIGHWAYS AND INTERMODAL



HIGHWAYS

TPO Project No: **DT4152392**
LRTP Ref: 5-5
County: DIST/ST-WIDE
Roadway ID:
Lanes Exist:
Lanes Improved:
Lanes Added:
Project Length:
District: 6

Project Description: **DISTRICTWIDE PLANS REVIEW
CONSULTANT AND SUPPORT SERVICES**

Type of Work: **PRELIMINARY ENGINEERING** SIS or Non-SIS: **No**

Extra Description:

		Proposed Funding (in \$000s)							
PHASE :	Funding Source	<2018	2017 - 2018	2018 - 2019	2019 - 2020	2020 - 2021	2021 - 2022	>2022	All Years
	DIH	118	18	18	0	0	0	0	154
	DS	408	100	100	0	0	0	0	608
PLANNING AND DESIGN	Total	526	118	118	0	0	0	0	762

RESPONSIBLE AGENCY: **FDOT**

Item Segment TOTAL ALL Years ALL Phases: **\$762**

Item Number: 415239 Item TOTAL ALL Years ALL Phases ALL Segments: **\$5,968**

TPO Project No: **DT4152393**
LRTP Ref: 5-5
County: DIST/ST-WIDE
Roadway ID:
Lanes Exist:
Lanes Improved:
Lanes Added:
Project Length:
District: 6

Project Description: **DISTRICTWIDE PLANS REVIEW
CONSULTANT AND SUPPORT SERVICES**

Type of Work: **PRELIMINARY ENGINEERING** SIS or Non-SIS: **No**

Extra Description:

		Proposed Funding (in \$000s)							
PHASE :	Funding Source	<2018	2017 - 2018	2018 - 2019	2019 - 2020	2020 - 2021	2021 - 2022	>2022	All Years
	DIH	15	0	0	0	0	0	0	15
	DS	200	500	400	400	0	0	0	1,500
PLANNING AND DESIGN	Total	215	500	400	400	0	0	0	1,515

RESPONSIBLE AGENCY: **FDOT**

Item Segment TOTAL ALL Years ALL Phases: **\$1,515**

Item Number: 415239 Item TOTAL ALL Years ALL Phases ALL Segments: **\$5,968**

MIAMI-DADE TRANSPORTATION PLANNING ORGANIZATION
TRANSPORTATION IMPROVEMENT PROGRAM
PRIMARY STATE HIGHWAYS AND INTERMODAL



HIGHWAYS

TPO Project No: **DT4152394**
LRTP Ref:
County: DIST/ST-WIDE
Roadway ID:
Lanes Exist:
Lanes Improved:
Lanes Added:
Project Length:
District: 6

Project Description: **DISTRICTWIDE PLANS REVIEW
CONSULTANT AND SUPPORT SERVICES**

Type of Work: **PRELIMINARY ENGINEERING** SIS or Non-SIS: **No**

Extra Description:

		Proposed Funding (in \$000s)							
PHASE :	Funding Source	<2018	2017 - 2018	2018 - 2019	2019 - 2020	2020 - 2021	2021 - 2022	>2022	All Years
	DS	0	0	0	400	400	400	0	1,200
PLANNING AND DESIGN	Total	0	0	0	400	400	400	0	1,200

RESPONSIBLE AGENCY: **FDOT**

Item Segment **TOTAL ALL Years ALL Phases:** **\$1,200**

Item Number: **415239** Item **TOTAL ALL Years ALL Phases ALL Segments:** **\$5,968**

TPO Project No: **DT4154561**
LRTP Ref: NA
County: MIAMI-DADE
Roadway ID:
Lanes Exist:
Lanes Improved:
Lanes Added:
Project Length: 9.640
District: 6

Project Description: **SR 9A / I-95 EXPRESS FROM N OF SR 836 / I-395 TO GOLDEN GLADES INTERCHANGE**

Type of Work: **ADD SPECIAL USE LANE** SIS or Non-SIS: **Yes**

Extra Description:

		Proposed Funding (in \$000s)							
PHASE :	Funding Source	<2018	2017 - 2018	2018 - 2019	2019 - 2020	2020 - 2021	2021 - 2022	>2022	All Years
		3,865	0	0	0	0	0	0	3,865
		238	0	0	0	0	0	0	238
		59	0	0	0	0	0	0	59
		900	0	0	0	0	0	0	900
		648	0	0	0	0	0	0	648
		895	0	0	0	0	0	0	895
		8,895	0	0	0	0	0	0	8,895
PLANNING AND DESIGN	Total	15,500	0	0	0	0	0	0	15,500

MIAMI-DADE TRANSPORTATION PLANNING ORGANIZATION
TRANSPORTATION IMPROVEMENT PROGRAM
PRIMARY STATE HIGHWAYS AND INTERMODAL



HIGHWAYS

TPO Project No: **DT4154561**
LRTP Ref: NA
County: MIAMI-DADE
Roadway ID:
Lanes Exist:
Lanes Improved:
Lanes Added:
Project Length: 9.640
District: 6

Project Description:

SR 9A / I-95 EXPRESS

FROM N OF SR 836 / I-395

TO GOLDEN GLADES INTERCHANGE

Type of Work:

ADD SPECIAL USE LANE

SIS or Non-SIS: **Yes**

Extra Description:

		Proposed Funding (in \$000s)							
PHASE :	Funding Source	<2018	2017 - 2018	2018 - 2019	2019 - 2020	2020 - 2021	2021 - 2022	>2022	All Years
		15	0	0	0	0	0	0	15
		491	0	0	0	0	0	0	491
PROJECT DEVELOPMENT AND ENVIRONMENTAL	Total	506	0	0	0	0	0	0	506
		813	0	0	0	0	0	0	813
		316	0	0	0	0	0	0	316
		103,277	0	0	0	0	0	0	103,277
		1,181	0	0	0	0	0	0	1,181
		34,038	0	0	0	0	0	0	34,038
DESIGN/BUILD	Total	139,625	0	0	0	0	0	0	139,625
		3,000	0	0	0	0	0	0	3,000
		3,350	0	0	0	0	0	0	3,350
ALTERNATIVE CONTRACTING INCENTIVES	Total	6,350	0	0	0	0	0	0	6,350

RESPONSIBLE AGENCY: **FDOT**

Item Segment **TOTAL ALL Years ALL Phases:** **\$161,981**

Item Number: **415456**

Item **TOTAL ALL Years ALL Phases ALL Segments:** **\$247,507**

MIAMI-DADE TRANSPORTATION PLANNING ORGANIZATION
TRANSPORTATION IMPROVEMENT PROGRAM
PRIMARY STATE HIGHWAYS AND INTERMODAL



HIGHWAYS

TPO Project No: **DT4154563**
LRTP Ref: NA
County: MIAMI-DADE
Roadway ID: 87270000
Lanes Exist: 4
Lanes Improved: 4
Lanes Added:
Project Length: 9.640
District: 6

Project Description: **SR 9A / I-95 EXPRESS OPERATIONS & MAINTENANCE**

Type of Work: **OTHER ITS**

SIS or Non-SIS: **Yes**

Extra Description:

		Proposed Funding (in \$000s)							
PHASE :	Funding Source	<2018	2017 - 2018	2018 - 2019	2019 - 2020	2020 - 2021	2021 - 2022	>2022	All Years
PLANNING AND DESIGN	DIH	212	0	0	0	0	0	0	212
	TOBD	546	0	0	0	0	0	0	546
	Total	758	0	0	0	0	0	0	758
CONSTRUCTION	DIH	25	0	0	0	0	0	0	25
	TOBD	5	5	0	0	0	0	0	10
	Total	30	5	0	0	0	0	0	35
OPERATIONS	DDR	654	0	0	0	0	0	0	654
	DDR	670	0	0	0	0	0	0	670
	DS	1,060	0	0	0	0	0	0	1,060
	TOBD	638	0	100	100	100	100	0	1,038
	TOBD	27,094	682	0	0	0	0	0	27,776
	Total	30,116	682	100	100	100	100	0	31,198
MAINTENANCE	TMBD	3,164	0	0	0	0	0	0	3,164
	Total	3,164	0	0	0	0	0	0	3,164

RESPONSIBLE AGENCY: FDOT

Item Segment TOTAL ALL Years ALL Phases: **\$35,155**

Item Number: **415456**

Item TOTAL ALL Years ALL Phases ALL Segments: **\$247,507**

MIAMI-DADE TRANSPORTATION PLANNING ORGANIZATION
TRANSPORTATION IMPROVEMENT PROGRAM
PRIMARY STATE HIGHWAYS AND INTERMODAL



HIGHWAYS

TPO Project No: DT4154564	Project Description: SR 9A / I-95	FROM NB I-95 EXIT	TO NB SR 91(INCLUDES AUX LANE)
LRTP Ref: NA			
County: MIAMI-DADE			
Roadway ID:			
Lanes Exist:	Type of Work: WIDEN/RESURFACE EXIST LANES	SIS or Non-SIS: Yes	
Lanes Improved:	Extra Description:		
Lanes Added:			
Project Length: 0.739			
District: 6			

Description:

		Proposed Funding (in \$000s)							
PHASE :	Funding Source	<2018	2017 - 2018	2018 - 2019	2019 - 2020	2020 - 2021	2021 - 2022	>2022	All Years
		442	0	0	0	0	0	0	442
		51	0	0	0	0	0	0	51
PLANNING AND DESIGN	Total	493	0	0	0	0	0	0	493
		98	0	0	0	0	0	0	98
RAILROAD & UTILITIES	Total	98	0	0	0	0	0	0	98
		525	0	0	0	0	0	0	525
		15	0	0	0	0	0	0	15
		8,992	0	0	0	0	0	0	8,992
		138	0	0	0	0	0	0	138
DESIGN/BUILD	Total	9,670	0	0	0	0	0	0	9,670

RESPONSIBLE AGENCY: **FDOT**

Item Segment **TOTAL ALL Years ALL Phases:** **\$10,261**
Item Number: **415456** Item **TOTAL ALL Years ALL Phases ALL Segments:** **\$247,507**

MIAMI-DADE TRANSPORTATION PLANNING ORGANIZATION
TRANSPORTATION IMPROVEMENT PROGRAM
PRIMARY STATE HIGHWAYS AND INTERMODAL



HIGHWAYS

TPO Project No: **DT4154567**
LRTP Ref: NA
County: MIAMI-DADE
Roadway ID: 87270000
Lanes Exist: 9
Lanes Improved: 9
Lanes Added:
Project Length: 17.260
District: 6

Project Description: **SR 9A / I-95 EXPRESS LANES ITS OPERATIONS CONSULTANT CONTRACT**

Type of Work: **TECHNICAL ASSISTANCE** SIS or Non-SIS: **Yes**

Extra Description:

		Proposed Funding (in \$000s)							
PHASE :	Funding Source	<2018	2017 - 2018	2018 - 2019	2019 - 2020	2020 - 2021	2021 - 2022	>2022	All Years
	DIH	1	0	0	0	0	0	0	1
	TOBD	60	10	10	0	0	0	0	80
PLANNING AND DESIGN	Total	61	10	10	0	0	0	0	81
	TOBD	4,221	3,558	3,529	3,529	3,529	3,529	0	21,895
OPERATIONS	Total	4,221	3,558	3,529	3,529	3,529	3,529	0	21,895

RESPONSIBLE AGENCY: **FDOT**

Item Segment **TOTAL ALL Years ALL Phases:** **\$21,976**

Item Number: **415456** Item **TOTAL ALL Years ALL Phases ALL Segments:** **\$247,507**

TPO Project No: **DT4154568**
LRTP Ref: NA
County: MIAMI-DADE
Roadway ID:
Lanes Exist:
Lanes Improved:
Lanes Added:
Project Length:
District: 6

Project Description: **SR 9A / I-95 EXPRESS OPERATIONS & MAINTENANCE**

Type of Work: **OTHER ITS** SIS or Non-SIS: **Yes**

Extra Description:

		Proposed Funding (in \$000s)							
PHASE :	Funding Source	<2018	2017 - 2018	2018 - 2019	2019 - 2020	2020 - 2021	2021 - 2022	>2022	All Years
	TOBD	4	0	0	0	0	0	0	4
CONSTRUCTION	Total	4	0	0	0	0	0	0	4

MIAMI-DADE TRANSPORTATION PLANNING ORGANIZATION
TRANSPORTATION IMPROVEMENT PROGRAM
PRIMARY STATE HIGHWAYS AND INTERMODAL



HIGHWAYS

TPO Project No: **DT4154568**
LRTP Ref: NA
County: MIAMI-DADE
Roadway ID:
Lanes Exist:
Lanes Improved:
Lanes Added:
Project Length:
District: 6

Project Description: **SR 9A / I-95 EXPRESS OPERATIONS & MAINTENANCE**

Type of Work: **OTHER ITS**

SIS or Non-SIS: **Yes**

Extra Description:

		Proposed Funding (in \$000s)							
PHASE :	Funding Source	<2018	2017 - 2018	2018 - 2019	2019 - 2020	2020 - 2021	2021 - 2022	>2022	All Years
	TOBD	13,076	2,534	0	0	0	0	0	15,610
OPERATIONS	Total	13,076	2,534	0	0	0	0	0	15,610

RESPONSIBLE AGENCY: **FDOT**

Item Segment **TOTAL ALL Years ALL Phases:** **\$15,614**

Item Number: **415456**

Item **TOTAL ALL Years ALL Phases ALL Segments:** **\$247,507**

TPO Project No: **DT4154569**
LRTP Ref: NA
County: MIAMI-DADE
Roadway ID:
Lanes Exist:
Lanes Improved:
Lanes Added:
Project Length:
District: 6

Project Description: **SR 9A / I-95 EXPRESS FHP ENHANCED ENFORCEMENT**

Type of Work: **OTHER ITS**

SIS or Non-SIS: **Yes**

Extra Description:

		Proposed Funding (in \$000s)							
PHASE :	Funding Source	<2018	2017 - 2018	2018 - 2019	2019 - 2020	2020 - 2021	2021 - 2022	>2022	All Years
	TOBD	15	5	0	0	0	0	0	20
CONSTRUCTION	Total	15	5	0	0	0	0	0	20

MIAMI-DADE TRANSPORTATION PLANNING ORGANIZATION
TRANSPORTATION IMPROVEMENT PROGRAM
PRIMARY STATE HIGHWAYS AND INTERMODAL



HIGHWAYS

TPO Project No: **DT4154569**
LRTP Ref: NA
County: MIAMI-DADE
Roadway ID:
Lanes Exist:
Lanes Improved:
Lanes Added:
Project Length:
District: 6

Project Description: **SR 9A / I-95 EXPRESS FHP ENHANCED ENFORCEMENT**

Type of Work: **OTHER ITS**

SIS or Non-SIS: **Yes**

Extra Description:

		Proposed Funding (in \$000s)							
PHASE :	Funding Source	<2018	2017 - 2018	2018 - 2019	2019 - 2020	2020 - 2021	2021 - 2022	>2022	All Years
	TOBD	0	0	625	625	625	625	0	2,500
OPERATIONS	Total	0	0	625	625	625	625	0	2,500

RESPONSIBLE AGENCY: **FDOT**

Item Segment **TOTAL ALL Years ALL Phases:** **\$2,520**

Item Number: **415456**

Item **TOTAL ALL Years ALL Phases ALL Segments:** **\$247,507**

TPO Project No: **DT4164871**
LRTP Ref: 5-5
County: DIST/ST-WIDE
Roadway ID:
Lanes Exist:
Lanes Improved:
Lanes Added:
Project Length:
District: 6

Project Description: **DISTRICTWIDE ETDM CONSULTANT**

Type of Work: **PD&E/EMO STUDY**

SIS or Non-SIS: **No**

Extra Description:

		Proposed Funding (in \$000s)							
PHASE :	Funding Source	<2018	2017 - 2018	2018 - 2019	2019 - 2020	2020 - 2021	2021 - 2022	>2022	All Years
	DIH	173	10	10	10	10	10	0	223
	DS	2,788	300	300	300	300	300	0	4,288
PROJECT DEVELOPMENT AND ENVIRONMENTAL	Total	2,961	310	310	310	310	310	0	4,511

RESPONSIBLE AGENCY: **FDOT**

Item Segment **TOTAL ALL Years ALL Phases:** **\$4,511**

Item Number: **416487**

Item **TOTAL ALL Years ALL Phases ALL Segments:** **\$4,511**

MIAMI-DADE TRANSPORTATION PLANNING ORGANIZATION
TRANSPORTATION IMPROVEMENT PROGRAM
PRIMARY STATE HIGHWAYS AND INTERMODAL



HIGHWAYS

TPO Project No: **DT4170261**
LRTP Ref: 5-5
County: DIST/ST-WIDE
Roadway ID:
Lanes Exist:
Lanes Improved:
Lanes Added:
Project Length:
District: 6

Project Description: **DISTRICTWIDE R / W ADVANCED ACQ. SUPPORT**

Type of Work: **RIGHT OF WAY ACTIVITIES**

SIS or Non-SIS: **No**

Extra Description:

PHASE :

		Proposed Funding (in \$000s)							
Funding Source	<2018	2017 - 2018	2018 - 2019	2019 - 2020	2020 - 2021	2021 - 2022	>2022	All Years	
BNCA	137	0	0	0	0	0	0	137	
DIH	136	10	10	10	10	0	0	176	
DS	49	0	0	0	0	0	0	49	
RIGHT OF WAY Total	322	10	10	10	10	0	0	362	

RESPONSIBLE AGENCY: **FDOT**

Item Segment TOTAL ALL Years ALL Phases: **\$362**

Item Number: 417026

Item TOTAL ALL Years ALL Phases ALL Segments: **\$362**

TPO Project No: **DT4177401**
LRTP Ref: 5-5
County: DIST/ST-WIDE
Roadway ID:
Lanes Exist:
Lanes Improved:
Lanes Added:
Project Length:
District: 6

Project Description: **ITS OPERATIONS CONSULTANTS / GRANTS**

Type of Work: **TRAFFIC MANAGEMENT CENTERS**

SIS or Non-SIS: **No**

Extra Description:

PHASE :

		Proposed Funding (in \$000s)							
Funding Source	<2018	2017 - 2018	2018 - 2019	2019 - 2020	2020 - 2021	2021 - 2022	>2022	All Years	
	1,543	0	0	0	0	0	0	1,543	
	806	0	0	0	0	0	0	806	
	7,508	0	0	0	0	0	0	7,508	
OPERATIONS Total	9,857	0	0	0	0	0	0	9,857	

RESPONSIBLE AGENCY: **FDOT**

Item Segment TOTAL ALL Years ALL Phases: **\$9,857**

Item Number: 417740

Item TOTAL ALL Years ALL Phases ALL Segments: **\$21,213**

MIAMI-DADE TRANSPORTATION PLANNING ORGANIZATION
TRANSPORTATION IMPROVEMENT PROGRAM
PRIMARY STATE HIGHWAYS AND INTERMODAL



HIGHWAYS

TPO Project No: **DT4177402**
LRTP Ref: 5-5
County: MIAMI-DADE
Roadway ID:
Lanes Exist:
Lanes Improved:
Lanes Added:
Project Length: 17.260
District: 6

Project Description: **ITS EQUIPMENT REPLACEMENT - CONSULTANTS / GRANTS**

Type of Work: **ITS COMMUNICATION SYSTEM** SIS or Non-SIS: **Yes**

Extra Description:

		Proposed Funding (in \$000s)							
PHASE :	Funding Source	<2018	2017 - 2018	2018 - 2019	2019 - 2020	2020 - 2021	2021 - 2022	>2022	All Years
		273	0	0	0	0	0	0	273
DESIGN/BUILD	Total	273	0	0	0	0	0	0	273
		2,149	0	0	0	0	0	0	2,149
		199	0	0	0	0	0	0	199
CAPITAL	Total	2,348	0	0	0	0	0	0	2,348

RESPONSIBLE AGENCY: **FDOT**

Item Segment TOTAL ALL Years ALL Phases: **\$2,621**

Item Number: 417740 Item TOTAL ALL Years ALL Phases ALL Segments: **\$21,213**

TPO Project No: **DT4177403**
LRTP Ref: 5-5
County: DIST/ST-WIDE
Roadway ID:
Lanes Exist:
Lanes Improved:
Lanes Added:
Project Length:
District: 6

Project Description: **ITS OPERATIONS HARDWARE / SOFTWARE AND REPLACEMENT EQUIPMENT**

Type of Work: **TRAFFIC MANAGEMENT CENTERS** SIS or Non-SIS: **Yes**

Extra Description:

		Proposed Funding (in \$000s)							
PHASE :	Funding Source	<2018	2017 - 2018	2018 - 2019	2019 - 2020	2020 - 2021	2021 - 2022	>2022	All Years
		741	0	0	0	0	0	0	741

MIAMI-DADE TRANSPORTATION PLANNING ORGANIZATION
TRANSPORTATION IMPROVEMENT PROGRAM
PRIMARY STATE HIGHWAYS AND INTERMODAL



HIGHWAYS

TPO Project No: **DT4177403**
LRTP Ref: 5-5
County: DIST/ST-WIDE
Roadway ID:
Lanes Exist:
Lanes Improved:
Lanes Added:
Project Length:
District: 6

Project Description: **ITS OPERATIONS HARDWARE / SOFTWARE AND REPLACEMENT EQUIPMENT**

Type of Work: **TRAFFIC MANAGEMENT CENTERS**

SIS or Non-SIS: **Yes**

Extra Description:

		Proposed Funding (in \$000s)							
PHASE :	Funding Source	<2018	2017 - 2018	2018 - 2019	2019 - 2020	2020 - 2021	2021 - 2022	>2022	All Years
		414	0	0	0	0	0	0	414
CAPITAL	Total	1,155	0	0	0	0	0	0	1,155

RESPONSIBLE AGENCY: **FDOT**

Item Segment **TOTAL ALL Years ALL Phases:** **\$1,155**

Item Number: **417740**

Item **TOTAL ALL Years ALL Phases ALL Segments:** **\$21,213**

TPO Project No: **DT4177404**
LRTP Ref: 5-5
County: DIST/ST-WIDE
Roadway ID:
Lanes Exist:
Lanes Improved:
Lanes Added:
Project Length:
District: 6

Project Description: **DISTRICTWIDE ITS EQUIPMENT REPLACEMENT**

Type of Work: **OTHER ITS**

SIS or Non-SIS: **Yes**

Extra Description:

		Proposed Funding (in \$000s)							
PHASE :	Funding Source	<2018	2017 - 2018	2018 - 2019	2019 - 2020	2020 - 2021	2021 - 2022	>2022	All Years
		7	0	0	0	0	0	0	7
		424	0	0	0	0	0	0	424
DESIGN/BUILD	Total	431	0	0	0	0	0	0	431
		1,199	0	0	0	0	0	0	1,199
		10	0	0	0	0	0	0	10

MIAMI-DADE TRANSPORTATION PLANNING ORGANIZATION
TRANSPORTATION IMPROVEMENT PROGRAM
PRIMARY STATE HIGHWAYS AND INTERMODAL



HIGHWAYS

TPO Project No: **DT4177404**
LRTP Ref: 5-5
County: DIST/ST-WIDE
Roadway ID:
Lanes Exist:
Lanes Improved:
Lanes Added:
Project Length:
District: 6

Project Description: **DISTRICTWIDE ITS EQUIPMENT REPLACEMENT**

Type of Work: **OTHER ITS**

SIS or Non-SIS: **Yes**

Extra Description:

		Proposed Funding (in \$000s)							
PHASE :	Funding Source	<2018	2017 - 2018	2018 - 2019	2019 - 2020	2020 - 2021	2021 - 2022	>2022	All Years
CAPITAL	Total	1,209	0	0	0	0	0	0	1,209

RESPONSIBLE AGENCY: **FDOT**

Item Segment TOTAL ALL Years ALL Phases: **\$1,640**

Item Number: 417740

Item TOTAL ALL Years ALL Phases ALL Segments: **\$21,213**

TPO Project No: **DT4177405**
LRTP Ref: 5-5
County: MIAMI-DADE
Roadway ID:
Lanes Exist:
Lanes Improved:
Lanes Added:
Project Length:
District: 6

Project Description: **ITS EQUIPMENT REPLACEMENT - CONSULTANTS / GRANTS**

Type of Work: **ITS COMMUNICATION SYSTEM**

SIS or Non-SIS: **Yes**

Extra Description:

		Proposed Funding (in \$000s)							
PHASE :	Funding Source	<2018	2017 - 2018	2018 - 2019	2019 - 2020	2020 - 2021	2021 - 2022	>2022	All Years
		79	0	0	0	0	0	0	79
CONSTRUCTION	Total	79	0	0	0	0	0	0	79
		748	0	0	0	0	0	0	748
CAPITAL	Total	748	0	0	0	0	0	0	748

RESPONSIBLE AGENCY: **FDOT**

Item Segment TOTAL ALL Years ALL Phases: **\$827**

Item Number: 417740

Item TOTAL ALL Years ALL Phases ALL Segments: **\$21,213**

MIAMI-DADE TRANSPORTATION PLANNING ORGANIZATION
TRANSPORTATION IMPROVEMENT PROGRAM
PRIMARY STATE HIGHWAYS AND INTERMODAL



HIGHWAYS

TPO Project No: **DT4177406**
LRTP Ref: 5-5
County: MIAMI-DADE
Roadway ID:
Lanes Exist:
Lanes Improved:
Lanes Added:
Project Length:
District: 6

Project Description: **ITS EQUIPMENT REPLACEMENT - CONSULTANTS / GRANTS**

Type of Work: **ITS COMMUNICATION SYSTEM**

SIS or Non-SIS: **Yes**

Extra Description:

		Proposed Funding (in \$000s)							
PHASE :	Funding Source	<2018	2017 - 2018	2018 - 2019	2019 - 2020	2020 - 2021	2021 - 2022	>2022	All Years
		0	0	0	0	0	0	0	0
PLANNING AND DESIGN	Total	0	0	0	0	0	0	0	0
		114	0	0	0	0	0	0	114
DESIGN/BUILD	Total	114	0	0	0	0	0	0	114
		971	0	0	0	0	0	0	971
		7	0	0	0	0	0	0	7
CAPITAL	Total	978	0	0	0	0	0	0	978

RESPONSIBLE AGENCY: **FDOT**

Item Segment **TOTAL ALL Years ALL Phases:** **\$1,092**

Item Number: **417740**

Item **TOTAL ALL Years ALL Phases ALL Segments:** **\$21,213**

TPO Project No: **DT4177407**
LRTP Ref: 5-5
County: MIAMI-DADE
Roadway ID:
Lanes Exist:
Lanes Improved:
Lanes Added:
Project Length:
District: 6

Project Description: **ITS EQUIPMENT REPLACEMENT - CONSULTANTS / GRANTS**

Type of Work: **ITS COMMUNICATION SYSTEM**

SIS or Non-SIS: **Yes**

Extra Description:

		Proposed Funding (in \$000s)							
PHASE :	Funding Source	<2018	2017 - 2018	2018 - 2019	2019 - 2020	2020 - 2021	2021 - 2022	>2022	All Years
		2	0	0	0	0	0	0	2
PLANNING AND DESIGN	Total	2	0	0	0	0	0	0	2

MIAMI-DADE TRANSPORTATION PLANNING ORGANIZATION
TRANSPORTATION IMPROVEMENT PROGRAM
PRIMARY STATE HIGHWAYS AND INTERMODAL



HIGHWAYS

TPO Project No: **DT4177407**
LRTP Ref: 5-5
County: MIAMI-DADE
Roadway ID:
Lanes Exist:
Lanes Improved:
Lanes Added:
Project Length:
District: 6

Project Description: **ITS EQUIPMENT REPLACEMENT - CONSULTANTS / GRANTS**

Type of Work: **ITS COMMUNICATION SYSTEM**

SIS or Non-SIS: **Yes**

Extra Description:

		Proposed Funding (in \$000s)							
PHASE :	Funding Source	<2018	2017 - 2018	2018 - 2019	2019 - 2020	2020 - 2021	2021 - 2022	>2022	All Years
		7	0	0	0	0	0	0	7
		130	0	0	0	0	0	0	130
DESIGN/BUILD	Total	137	0	0	0	0	0	0	137
		486	0	0	0	0	0	0	486
		50	0	0	0	0	0	0	50
CAPITAL	Total	536	0	0	0	0	0	0	536

RESPONSIBLE AGENCY: **FDOT**

Item Segment TOTAL ALL Years ALL Phases: **\$675**

Item Number: **417740**

Item TOTAL ALL Years ALL Phases ALL Segments: **\$21,213**

TPO Project No: **DT4177408**
LRTP Ref: 5-5
County: MIAMI-DADE
Roadway ID:
Lanes Exist:
Lanes Improved:
Lanes Added:
Project Length:
District: 6

Project Description: **ITS EQUIPMENT REPLACEMENT - CONSULTANTS / GRANTS**

Type of Work: **ITS COMMUNICATION SYSTEM**

SIS or Non-SIS: **Yes**

Extra Description:

		Proposed Funding (in \$000s)							
PHASE :	Funding Source	<2018	2017 - 2018	2018 - 2019	2019 - 2020	2020 - 2021	2021 - 2022	>2022	All Years
		124	0	0	0	0	0	0	124
DESIGN/BUILD	Total	124	0	0	0	0	0	0	124
		591	0	0	0	0	0	0	591
		22	0	0	0	0	0	0	22

MIAMI-DADE TRANSPORTATION PLANNING ORGANIZATION
TRANSPORTATION IMPROVEMENT PROGRAM
PRIMARY STATE HIGHWAYS AND INTERMODAL



HIGHWAYS

TPO Project No: **DT4177408**
LRTP Ref: 5-5
County: MIAMI-DADE
Roadway ID:
Lanes Exist:
Lanes Improved:
Lanes Added:
Project Length:
District: 6

Project Description: **ITS EQUIPMENT REPLACEMENT - CONSULTANTS / GRANTS**

Type of Work: **ITS COMMUNICATION SYSTEM**

SIS or Non-SIS: **Yes**

Extra Description:

		Proposed Funding (in \$000s)							
PHASE :	Funding Source	<2018	2017 - 2018	2018 - 2019	2019 - 2020	2020 - 2021	2021 - 2022	>2022	All Years
		377	0	0	0	0	0	0	377
CAPITAL	Total	990	0	0	0	0	0	0	990

RESPONSIBLE AGENCY: **FDOT**

Item Segment **TOTAL ALL Years ALL Phases:** **\$1,114**

Item Number: **417740** Item **TOTAL ALL Years ALL Phases ALL Segments:** **\$21,213**

TPO Project No: **DT4177409**
LRTP Ref: 5-5
County: MIAMI-DADE
Roadway ID:
Lanes Exist:
Lanes Improved:
Lanes Added:
Project Length:
District: 6

Project Description: **ITS EQUIPMENT REPLACEMENT - CONSULTANTS / GRANTS**

Type of Work: **ITS COMMUNICATION SYSTEM**

SIS or Non-SIS: **Yes**

Extra Description:

		Proposed Funding (in \$000s)							
PHASE :	Funding Source	<2018	2017 - 2018	2018 - 2019	2019 - 2020	2020 - 2021	2021 - 2022	>2022	All Years
		3	0	0	0	0	0	0	3
PLANNING AND DESIGN	Total	3	0	0	0	0	0	0	3
		120	0	0	0	0	0	0	120
		131	0	0	0	0	0	0	131
DESIGN/BUILD	Total	251	0	0	0	0	0	0	251

MIAMI-DADE TRANSPORTATION PLANNING ORGANIZATION
TRANSPORTATION IMPROVEMENT PROGRAM
PRIMARY STATE HIGHWAYS AND INTERMODAL



HIGHWAYS

TPO Project No: **DT4177409**
LRTP Ref: 5-5
County: MIAMI-DADE
Roadway ID:
Lanes Exist:
Lanes Improved:
Lanes Added:
Project Length:
District: 6

Project Description: **ITS EQUIPMENT REPLACEMENT - CONSULTANTS / GRANTS**

Type of Work: **ITS COMMUNICATION SYSTEM** SIS or Non-SIS: **Yes**

Extra Description:

		Proposed Funding (in \$000s)							
PHASE :	Funding Source	<2018	2017 - 2018	2018 - 2019	2019 - 2020	2020 - 2021	2021 - 2022	>2022	All Years
		663	0	0	0	0	0	0	663
		1,315	0	0	0	0	0	0	1,315
CAPITAL	Total	1,978	0	0	0	0	0	0	1,978

RESPONSIBLE AGENCY: **FDOT**

Item Segment TOTAL ALL Years ALL Phases: **\$2,232**

Item Number: 417740 Item TOTAL ALL Years ALL Phases ALL Segments: **\$21,213**

TPO Project No: **DT4180641**
LRTP Ref: 5-5
County: DIST/ST-WIDE
Roadway ID:
Lanes Exist:
Lanes Improved:
Lanes Added:
Project Length:
District: 6

Project Description: **DISTRICTWIDE (ADA) COMPLIANCE CONSULTANT**

Type of Work: **SIDEWALK** SIS or Non-SIS: **No**

Extra Description:

		Proposed Funding (in \$000s)							
PHASE :	Funding Source	<2018	2017 - 2018	2018 - 2019	2019 - 2020	2020 - 2021	2021 - 2022	>2022	All Years
	DS	3,486	150	150	300	150	150	0	4,386
PLANNING AND DESIGN	Total	3,486	150	150	300	150	150	0	4,386

RESPONSIBLE AGENCY: **FDOT**

Item Segment TOTAL ALL Years ALL Phases: **\$4,386**

Item Number: 418064 Item TOTAL ALL Years ALL Phases ALL Segments: **\$4,386**

MIAMI-DADE TRANSPORTATION PLANNING ORGANIZATION
TRANSPORTATION IMPROVEMENT PROGRAM
PRIMARY STATE HIGHWAYS AND INTERMODAL



HIGHWAYS

TPO Project No: **DT4180911**
LRTP Ref: 5-5
County: MIAMI-DADE
Roadway ID: 87053003
Lanes Exist: 3
Lanes Improved: 3
Lanes Added:
Project Length: 1.340
District: 6

Project
Description:

SR 968 / W FLAGLER ST

FROM W OF SR 9 / 27 AVE

TO W 14 AVENUE

Type of Work:

FLEXIBLE PAVEMENT RECONSTRUCT.

SIS or Non-SIS: **No**

Extra
Description:

		Proposed Funding (in \$000s)							
PHASE :	Funding Source	<2018	2017 - 2018	2018 - 2019	2019 - 2020	2020 - 2021	2021 - 2022	>2022	All Years
PLANNING AND DESIGN	DDR	749	0	0	0	0	0	0	749
	DIH	162	0	0	0	0	0	0	162
	DS	1,500	0	0	0	0	0	0	1,500
	LF	186	0	0	0	0	0	0	186
	Total	2,597	0	0	0	0	0	0	2,597
RIGHT OF WAY	DDR	280	0	0	0	0	0	0	280
	DIH	174	0	0	0	0	0	0	174
	DS	429	0	0	0	0	0	0	429
	Total	883	0	0	0	0	0	0	883
RAILROAD & UTILITIES	LF	2,129	0	0	0	0	0	0	2,129
	Total	2,129	0	0	0	0	0	0	2,129
CONSTRUCTION	DDR	2,022	0	0	0	0	0	0	2,022
	DIH	37	0	0	0	0	0	0	37
	DS	316	0	0	0	0	0	0	316
	HSP	150	0	0	0	0	0	0	150
	LF	39	0	0	0	0	0	0	39
	LF	290	0	0	0	0	0	0	290
	SA	9,740	0	0	0	0	0	0	9,740
	Total	12,594	0	0	0	0	0	0	12,594
	SA	0	400	0	0	0	0	0	400

MIAMI-DADE TRANSPORTATION PLANNING ORGANIZATION
TRANSPORTATION IMPROVEMENT PROGRAM
PRIMARY STATE HIGHWAYS AND INTERMODAL



HIGHWAYS

TPO Project No: **DT4180911** Project Description: **SR 968 / W FLAGLER ST FROM W OF SR 9 / 27 AVE TO W 14 AVENUE**

LRTP Ref: 5-5
County: MIAMI-DADE
Roadway ID: 87053003
Lanes Exist: 3
Lanes Improved: 3
Lanes Added:
Project Length: 1.340
District: 6

Project Description:

Type of Work: **FLEXIBLE PAVEMENT RECONSTRUCT.** SIS or Non-SIS: **No**

Extra Description:

PHASE :

Funding Source	Proposed Funding (in \$000s)							
	<2018	2017 - 2018	2018 - 2019	2019 - 2020	2020 - 2021	2021 - 2022	>2022	All Years
ALTERNATIVE CONTRACTING INCENTIVES Total	0	400	0	0	0	0	0	400

RESPONSIBLE AGENCY: **FDOT**

Item Segment TOTAL ALL Years ALL Phases: **\$18,603**

Item Number: **418091**

Item TOTAL ALL Years ALL Phases ALL Segments: **\$18,603**

TPO Project No: **DT4183122** Project Description: **SR 968 / SW 1ST STREET FROM SW 17TH AVENUE TO E OF SW 6TH AVENUE**

LRTP Ref: 5-5
County: MIAMI-DADE
Roadway ID: 87053001
Lanes Exist: 3
Lanes Improved: 3
Lanes Added:
Project Length: 1.163
District: 6

Project Description:

Type of Work: **FLEXIBLE PAVEMENT RECONSTRUCT.** SIS or Non-SIS: **No**

Extra Description:

PHASE :

Funding Source	Proposed Funding (in \$000s)							
	<2018	2017 - 2018	2018 - 2019	2019 - 2020	2020 - 2021	2021 - 2022	>2022	All Years
DDR	25	0	0	0	0	0	0	25
DIH	122	0	0	0	0	0	0	122
DS	54	0	0	0	0	0	0	54
DS	167	0	0	0	0	0	0	167
EB	377	0	0	0	0	0	0	377
SA	65	0	0	0	0	0	0	65
SU	690	0	0	0	0	0	0	690
PLANNING AND DESIGN Total	1,500	0	0	0	0	0	0	1,500
DIH	79	0	0	0	0	0	0	79

MIAMI-DADE TRANSPORTATION PLANNING ORGANIZATION
TRANSPORTATION IMPROVEMENT PROGRAM
PRIMARY STATE HIGHWAYS AND INTERMODAL



HIGHWAYS

TPO Project No: **DT4183122** Project Description: **SR 968 / SW 1ST STREET** **FROM SW 17TH AVENUE** **TO E OF SW 6TH AVENUE**

LRTP Ref: 5-5

County: MIAMI-DADE

Roadway ID: 87053001

Lanes Exist: 3

Lanes Improved: 3

Lanes Added:

Project Length: 1.163

District: 6

Type of Work: **FLEXIBLE PAVEMENT RECONSTRUCT.** SIS or Non-SIS: **No**

Extra Description:

		Proposed Funding (in \$000s)							
PHASE :	Funding Source	<2018	2017 - 2018	2018 - 2019	2019 - 2020	2020 - 2021	2021 - 2022	>2022	All Years
	DS	52	0	0	0	0	0	0	52
RIGHT OF WAY	Total	131	0	0	0	0	0	0	131
	LF	66	0	0	0	0	0	0	66
RAILROAD & UTILITIES	Total	66	0	0	0	0	0	0	66
	DDR	10,736	0	0	0	0	0	0	10,736
	DIH	71	0	0	0	0	0	0	71
	DS	186	0	0	0	0	0	0	186
CONSTRUCTION	Total	10,993	0	0	0	0	0	0	10,993
	DS	0	400	0	0	0	0	0	400
ALTERNATIVE CONTRACTING INCENTIVES	Total	0	400	0	0	0	0	0	400

RESPONSIBLE AGENCY: **FDOT**

Item Segment **TOTAL ALL Years ALL Phases:** **\$13,090**

Item Number: **418312**

Item **TOTAL ALL Years ALL Phases ALL Segments:** **\$13,090**

MIAMI-DADE TRANSPORTATION PLANNING ORGANIZATION
TRANSPORTATION IMPROVEMENT PROGRAM
PRIMARY STATE HIGHWAYS AND INTERMODAL



HIGHWAYS

TPO Project No: **DT4184231**
LRTP Ref: 6-24
County: MIAMI-DADE
Roadway ID:
Lanes Exist:
Lanes Improved:
Lanes Added:
Project Length: 9.591
District: 6

Project Description:

SR 826 / PALMETTO EXPY

FROM SR 93 / I-75

**TO GOLDEN GLADES
INTRCHNG**

Type of Work:

PD&E/EMO STUDY

SIS or Non-SIS: **Yes**

Extra Description:

PHASE :

Proposed Funding (in \$000s)								
Funding Source	<2018	2017 - 2018	2018 - 2019	2019 - 2020	2020 - 2021	2021 - 2022	>2022	All Years
	597	0	0	0	0	0	0	597
	10	0	0	0	0	0	0	10
	6,021	0	0	0	0	0	0	6,021
	1,314	0	0	0	0	0	0	1,314
	1,500	0	0	0	0	0	0	1,500
PROJECT DEVELOPMENT AND ENVIRONMENTAL Total	9,442	0	0	0	0	0	0	9,442

RESPONSIBLE AGENCY: **FDOT**

Item Segment TOTAL ALL Years ALL Phases: **\$9,442**

Item Number: **418423**

Item TOTAL ALL Years ALL Phases ALL Segments: **\$29,023**

TPO Project No: **DT4184232**
LRTP Ref: 6-24
County: MIAMI-DADE
Roadway ID:
Lanes Exist:
Lanes Improved:
Lanes Added:
Project Length: 1.652
District: 6

Project Description:

SR 826 / PALMETTO EXPY

FROM NW 67 AVENUE

TO NW 47 AVENUE

Type of Work:

ADD AUXILIARY LANE(S)

SIS or Non-SIS: **Yes**

Extra Description:

PHASE :

Proposed Funding (in \$000s)								
Funding Source	<2018	2017 - 2018	2018 - 2019	2019 - 2020	2020 - 2021	2021 - 2022	>2022	All Years
	370	0	0	0	0	0	0	370
PLANNING AND DESIGN Total	370	0	0	0	0	0	0	370
	1	0	0	0	0	0	0	1
RAILROAD & UTILITIES Total	1	0	0	0	0	0	0	1

MIAMI-DADE TRANSPORTATION PLANNING ORGANIZATION
TRANSPORTATION IMPROVEMENT PROGRAM
PRIMARY STATE HIGHWAYS AND INTERMODAL



HIGHWAYS

TPO Project No: **DT4184232**
LRTP Ref: 6-24
County: MIAMI-DADE
Roadway ID:
Lanes Exist:
Lanes Improved:
Lanes Added:
Project Length: 1.652
District: 6

Project Description: **SR 826 / PALMETTO EXPY FROM NW 67 AVENUE TO NW 47 AVENUE**

Type of Work: **ADD AUXILIARY LANE(S)** SIS or Non-SIS: **Yes**

Extra Description:

		Proposed Funding (in \$000s)							
PHASE :	Funding Source	<2018	2017 - 2018	2018 - 2019	2019 - 2020	2020 - 2021	2021 - 2022	>2022	All Years
		218	0	0	0	0	0	0	218
		2,200	0	0	0	0	0	0	2,200
		39	0	0	0	0	0	0	39
CONSTRUCTION	Total	2,457	0	0	0	0	0	0	2,457

RESPONSIBLE AGENCY: **FDOT**

Item Segment **TOTAL ALL Years ALL Phases:** **\$2,828**

Item Number: **418423**

Item **TOTAL ALL Years ALL Phases ALL Segments:** **\$29,023**

TPO Project No: **DT4184233**
LRTP Ref: 6-24
County: MIAMI-DADE
Roadway ID:
Lanes Exist:
Lanes Improved:
Lanes Added:
Project Length: 7.316
District: 6

Project Description: **SR 826 / PALMETTO EXPY FROM SR 836 TO SR 93 / I-75**

Type of Work: **PD&E/EMO STUDY** SIS or Non-SIS: **Yes**

Extra Description:

		Proposed Funding (in \$000s)							
PHASE :	Funding Source	<2018	2017 - 2018	2018 - 2019	2019 - 2020	2020 - 2021	2021 - 2022	>2022	All Years
		4,876	0	0	0	0	0	0	4,876
PLANNING AND DESIGN	Total	4,876	0	0	0	0	0	0	4,876
		1	0	0	0	0	0	0	1
RIGHT OF WAY	Total	1	0	0	0	0	0	0	1
		9	0	0	0	0	0	0	9
RAILROAD & UTILITIES	Total	9	0	0	0	0	0	0	9

MIAMI-DADE TRANSPORTATION PLANNING ORGANIZATION
TRANSPORTATION IMPROVEMENT PROGRAM
PRIMARY STATE HIGHWAYS AND INTERMODAL



HIGHWAYS

TPO Project No: **DT4184233** Project Description: **SR 826 / PALMETTO EXPY** FROM SR 836 TO SR 93 / I-75

LRTP Ref: 6-24

County: MIAMI-DADE

Roadway ID:

Lanes Exist:

Lanes Improved:

Lanes Added:

Project Length: 7.316

District: 6

Type of Work: **PD&E/EMO STUDY**

SIS or Non-SIS: **Yes**

Extra Description:

PHASE :

Proposed Funding (in \$000s)								
Funding Source	<2018	2017 - 2018	2018 - 2019	2019 - 2020	2020 - 2021	2021 - 2022	>2022	All Years
	1,066	0	0	0	0	0	0	1,066
PROJECT DEVELOPMENT AND ENVIRONMENTAL Total	1,066	0	0	0	0	0	0	1,066

RESPONSIBLE AGENCY: **FDOT**

Item Segment **TOTAL ALL Years ALL Phases:** **\$5,952**

Item Number: **418423** Item **TOTAL ALL Years ALL Phases ALL Segments:** **\$29,023**

TPO Project No: **DT4184235** Project Description: **SR 826 / PALMETTO EXPY** FROM NW 154 STREET TO NW 17 AVENUE

LRTP Ref: 6-24

County: MIAMI-DADE

Roadway ID: 87260000

Lanes Exist: 6

Lanes Improved: 6

Lanes Added: 4

Project Length: 7.143

District: 6

Type of Work: **ADD SPECIAL USE LANE**

SIS or Non-SIS: **Yes**

Extra Description:

PHASE :

Proposed Funding (in \$000s)								
Funding Source	<2018	2017 - 2018	2018 - 2019	2019 - 2020	2020 - 2021	2021 - 2022	>2022	All Years
DI	0	0	67	0	0	0	0	67
DIH	40	100	51	0	0	0	0	191
DIS	0	100	0	0	0	0	0	100
DS	91	0	0	0	0	0	0	91
DSBD	78	0	0	0	0	0	0	78

MIAMI-DADE TRANSPORTATION PLANNING ORGANIZATION
TRANSPORTATION IMPROVEMENT PROGRAM
PRIMARY STATE HIGHWAYS AND INTERMODAL



HIGHWAYS

TPO Project No: **DT4184235**
LRTP Ref: 6-24
County: MIAMI-DADE
Roadway ID: 87260000
Lanes Exist: 6
Lanes Improved: 6
Lanes Added: 4
Project Length: 7.143
District: 6

Project Description: **SR 826 / PALMETTO EXPY FROM NW 154 STREET TO NW 17 AVENUE**

Type of Work: **ADD SPECIAL USE LANE** SIS or Non-SIS: **Yes**

Extra Description:

		Proposed Funding (in \$000s)							
PHASE :	Funding Source	<2018	2017 - 2018	2018 - 2019	2019 - 2020	2020 - 2021	2021 - 2022	>2022	All Years
RIGHT OF WAY	Total	209	200	118	0	0	0	0	527
	DDR	0	1,165	0	0	0	0	0	1,165
	DI	1,000	1,546	3,193	0	0	0	0	5,739
	DSBD	0	1,290	0	0	0	0	0	1,290
RAILROAD & UTILITIES	Total	1,000	4,001	3,193	0	0	0	0	8,194

RESPONSIBLE AGENCY: **FDOT**

Item Segment TOTAL ALL Years ALL Phases: **\$8,721**

Item Number: **418423** Item TOTAL ALL Years ALL Phases ALL Segments: **\$29,023**

TPO Project No: **DT4184236**
LRTP Ref: 6-36
County: MIAMI-DADE
Roadway ID: 87260000
Lanes Exist: 5
Lanes Improved: 5
Lanes Added: 1
Project Length: 6.517
District: 6

Project Description: **SR 826 / PALMETTO EXPY FROM SR 968 / W FLAGLER ST TO NW 154 STREET**

Type of Work: **PD&E/EMO STUDY** SIS or Non-SIS: **Yes**

Extra Description:

		Proposed Funding (in \$000s)							
PHASE :	Funding Source	<2018	2017 - 2018	2018 - 2019	2019 - 2020	2020 - 2021	2021 - 2022	>2022	All Years
PROJECT DEVELOPMENT AND ENVIRONMENTAL	DDR	0	0	0	0	1,546	0	0	1,546
	DIH	0	0	0	0	80	0	0	80
	DS	0	0	0	0	454	0	0	454
	Total	0	0	0	0	2,080	0	0	2,080

MIAMI-DADE TRANSPORTATION PLANNING ORGANIZATION
TRANSPORTATION IMPROVEMENT PROGRAM
PRIMARY STATE HIGHWAYS AND INTERMODAL



HIGHWAYS

RESPONSIBLE AGENCY: **FDOT**

Item Segment TOTAL ALL Years ALL Phases: **\$2,080**

Item Number: **418423**

Item TOTAL ALL Years ALL Phases ALL Segments: **\$29,023**

TPO Project No: **DT4209171**
LRTP Ref: **6-52**
County: **MIAMI-DADE**
Roadway ID:
Lanes Exist:
Lanes Improved:
Lanes Added:
Project Length:
District: **6**

Project Description: **OVERTOWN GREENWAY BETWEEN NW 3RD AVE AND NW 7TH AVENUE**

Type of Work: **BIKE PATH/TRAIL**

SIS or Non-SIS: **No**

Extra Description:

PHASE :

Proposed Funding (in \$000s)								
Funding Source	<2018	2017 - 2018	2018 - 2019	2019 - 2020	2020 - 2021	2021 - 2022	>2022	All Years
	1	0	0	0	0	0	0	1
	4	0	0	0	0	0	0	4
	1,080	0	0	0	0	0	0	1,080
	1,057	0	0	0	0	0	0	1,057
CONSTRUCTION Total	2,142	0	0	0	0	0	0	2,142

RESPONSIBLE AGENCY: **FDOT**

Item Segment TOTAL ALL Years ALL Phases: **\$2,142**

Item Number: **420917**

Item TOTAL ALL Years ALL Phases ALL Segments: **\$3,095**

TPO Project No: **DT4209172**
LRTP Ref: **6-56**
County: **MIAMI-DADE**
Roadway ID:
Lanes Exist:
Lanes Improved:
Lanes Added:
Project Length:
District: **6**

Project Description: **OVERTOWN GREENWAY ALONG NW 11 ST FROM NW 7 AVE TO E OF NW 12 AVE**

Type of Work: **BIKE PATH/TRAIL**

SIS or Non-SIS: **No**

Extra Description:

PHASE :

Proposed Funding (in \$000s)								
Funding Source	<2018	2017 - 2018	2018 - 2019	2019 - 2020	2020 - 2021	2021 - 2022	>2022	All Years
LF	115	0	0	0	0	0	0	115
PLANNING AND DESIGN Total	115	0	0	0	0	0	0	115
LF	0	135	0	0	0	0	0	135

MIAMI-DADE TRANSPORTATION PLANNING ORGANIZATION
TRANSPORTATION IMPROVEMENT PROGRAM
PRIMARY STATE HIGHWAYS AND INTERMODAL



HIGHWAYS

TPO Project No: **DT4209172** Project Description: **OVERTOWN GREENWAY ALONG NW 11 FROM NW 7 AVE TO E OF NW 12 AVE**
LRTP Ref: 6-56

County: MIAMI-DADE

Roadway ID:

Lanes Exist:

Lanes Improved:

Lanes Added:

Project Length:

District: 6

Type of Work: **BIKE PATH/TRAIL**

SIS or Non-SIS: **No**

Extra Description:

PHASE :

Funding Source	Proposed Funding (in \$000s)							
	<2018	2017 - 2018	2018 - 2019	2019 - 2020	2020 - 2021	2021 - 2022	>2022	All Years
SA	0	2	0	0	0	0	0	2
TALU	0	701	0	0	0	0	0	701
CONSTRUCTION Total	0	838	0	0	0	0	0	838

RESPONSIBLE AGENCY: **FDOT**

Item Segment TOTAL ALL Years ALL Phases: **\$953**

Item Number: 420917

Item TOTAL ALL Years ALL Phases ALL Segments: **\$3,095**

TPO Project No: **DT4217072** Project Description: **SR 93 / I-75 ML SYSTEM FROM NW 170 STREET TO S OF HEFT INTERCHANGE**
LRTP Ref: 6-10

County: MIAMI-DADE

Roadway ID: 87075000

Lanes Exist: 8

Lanes Improved: 8

Lanes Added: 2

Project Length: 1.349

District: 6

Type of Work: **ADD SPECIAL USE LANE**

SIS or Non-SIS: **Yes**

Extra Description:

PHASE :

Funding Source	Proposed Funding (in \$000s)							
	<2018	2017 - 2018	2018 - 2019	2019 - 2020	2020 - 2021	2021 - 2022	>2022	All Years
DI	67	0	0	0	0	0	0	67
DIH	39	0	0	0	0	0	0	39
DS	19	0	0	0	0	0	0	19
STED	67	0	0	0	0	0	0	67
PLANNING AND DESIGN Total	192	0	0	0	0	0	0	192
DDR	64	0	0	0	0	0	0	64
ENVIRONMENTAL Total	64	0	0	0	0	0	0	64

MIAMI-DADE TRANSPORTATION PLANNING ORGANIZATION
TRANSPORTATION IMPROVEMENT PROGRAM
PRIMARY STATE HIGHWAYS AND INTERMODAL



HIGHWAYS

TPO Project No: **DT4217072** Project Description: **SR 93 / I-75 ML SYSTEM** FROM NW 170 STREET TO S OF HEFT INTERCHANGE

LRTP Ref: 6-10

County: MIAMI-DADE

Roadway ID: 87075000

Lanes Exist: 8

Lanes Improved: 8

Lanes Added: 2

Project Length: 1.349

District: 6

Type of Work: **ADD SPECIAL USE LANE**

SIS or Non-SIS: **Yes**

Extra Description:

		Proposed Funding (in \$000s)							
PHASE :	Funding Source	<2018	2017 - 2018	2018 - 2019	2019 - 2020	2020 - 2021	2021 - 2022	>2022	All Years
	DDR	1,618	0	0	0	0	0	0	1,618
	LF	1,398	0	0	0	0	0	0	1,398
RIGHT OF WAY	Total	3,016	0	0	0	0	0	0	3,016
	ACNP	3,816	0	0	0	0	0	0	3,816
	DDR	82	0	0	0	0	0	0	82
	DI	80	20	0	0	0	0	0	100
	DI	178	0	0	0	0	0	0	178
	DIH	102	0	0	0	0	0	0	102
	DS	0	0	0	0	0	0	0	0
	NHPP	806	0	0	0	0	0	0	806
	PKYI	11	0	0	0	0	0	0	11
	SIWR	1,850	0	20	0	0	0	0	1,870
	STED	30,969	0	0	0	0	0	0	30,969
DESIGN/BUILD	Total	37,894	20	20	0	0	0	0	37,934
	DDR	0	700	0	0	0	0	0	700
ALTERNATIVE CONTRACTING INCENTIVES	Total	0	700	0	0	0	0	0	700

RESPONSIBLE AGENCY: **FDOT**

Item Segment **TOTAL ALL Years ALL Phases:** **\$41,906**

Item Number: **421707**

Item **TOTAL ALL Years ALL Phases ALL Segments:** **\$206,488**

MIAMI-DADE TRANSPORTATION PLANNING ORGANIZATION
TRANSPORTATION IMPROVEMENT PROGRAM
PRIMARY STATE HIGHWAYS AND INTERMODAL



HIGHWAYS

TPO Project No: **DT4217078**
LRTP Ref: 6-10
County: MIAMI-DADE
Roadway ID: 87075000
Lanes Exist: 8
Lanes Improved: 4
Lanes Added: 2
Project Length: 0.608
District: 6

Project Description:

SR 93 / I-75 ML SYSTEM

FROM S OF HEFT INTERCHANGE

TO MIAMI / DADE COUNTYLINE

Type of Work:

ADD SPECIAL USE LANE

SIS or Non-SIS: **Yes**

Extra Description:

		Proposed Funding (in \$000s)							
PHASE :	Funding Source	<2018	2017 - 2018	2018 - 2019	2019 - 2020	2020 - 2021	2021 - 2022	>2022	All Years
PLANNING AND DESIGN	DI	264	0	0	0	0	0	0	264
	DIH	24	0	0	0	0	0	0	24
	PKYI	73	0	0	0	0	0	0	73
	Total	361	0	0	0	0	0	0	361
DESIGN/BUILD	ACNP	3,815	0	0	0	0	0	0	3,815
	DDR	116	0	0	0	0	0	0	116
	DIH	33	0	0	0	0	0	0	33
	DIS	1,609	0	0	0	0	0	0	1,609
	DS	14	0	0	0	0	0	0	14
	NHPP	28,252	0	0	0	0	0	0	28,252
	PKYI	137	0	0	0	0	0	0	137
	PKYI	47,140	0	0	0	0	0	0	47,140
	STED	5	0	0	0	0	0	0	5
	STED	80,083	0	0	0	0	0	0	80,083
	Total	161,204	0	0	0	0	0	0	161,204
ALTERNATIVE CONTRACTING INCENTIVES	DDR	0	1,400	0	0	0	0	0	1,400
	STED	0	725	0	0	0	0	0	725
	Total	0	2,125	0	0	0	0	0	2,125

RESPONSIBLE AGENCY: **FDOT**

Item Segment **TOTAL ALL Years ALL Phases:** **\$163,690**

Item Number: **421707**

Item **TOTAL ALL Years ALL Phases ALL Segments:** **\$206,488**

MIAMI-DADE TRANSPORTATION PLANNING ORGANIZATION
TRANSPORTATION IMPROVEMENT PROGRAM
PRIMARY STATE HIGHWAYS AND INTERMODAL



HIGHWAYS

TPO Project No: **DT4217079** Project Description: **SR 93 / I-75 ML SYSTEM** FROM **NW 170 STREET** TO **MIAMI-DADE / BROWARD CL**

LRTP Ref: 6-10

County: MIAMI-DADE

Roadway ID:

Lanes Exist:

Lanes Improved:

Lanes Added:

Project Length: 1.957

District: 6

Type of Work: **ITS COMMUNICATION SYSTEM**

SIS or Non-SIS: **Yes**

Extra Description:

		Proposed Funding (in \$000s)							
PHASE :	Funding Source	<2018	2017 - 2018	2018 - 2019	2019 - 2020	2020 - 2021	2021 - 2022	>2022	All Years
		6	0	0	0	0	0	0	6
		27	0	0	0	0	0	0	27
PLANNING AND DESIGN	Total	33	0	0	0	0	0	0	33
		1	0	0	0	0	0	0	1
		0	0	0	0	0	0	0	0
		703	0	0	0	0	0	0	703
		5	0	0	0	0	0	0	5
DESIGN/BUILD	Total	709	0	0	0	0	0	0	709
		150	0	0	0	0	0	0	150
ALTERNATIVE CONTRACTING INCENTIVES	Total	150	0	0	0	0	0	0	150

RESPONSIBLE AGENCY: **FDOT**

Item Segment **TOTAL ALL Years ALL Phases:** **\$892**

Item Number: **421707**

Item **TOTAL ALL Years ALL Phases ALL Segments:** **\$206,488**

MIAMI-DADE TRANSPORTATION PLANNING ORGANIZATION
TRANSPORTATION IMPROVEMENT PROGRAM
PRIMARY STATE HIGHWAYS AND INTERMODAL



HIGHWAYS

TPO Project No: **DT4231261** Project Description: **SR 836 / I-95 INTERCHANGE RAMP S FROM NW 17 AVE TO I-95 (MDX)**

LRTP Ref: 6-12
County: MIAMI-DADE
Roadway ID: 87200000
Lanes Exist: 5
Lanes Improved: 5
Lanes Added:
Project Length: 1.953
District: 6

Project Description:

Type of Work:

INTERCHANGE IMPROVEMENT

SIS or Non-SIS: **Yes**

Extra Description:

		Proposed Funding (in \$000s)							
PHASE :	Funding Source	<2018	2017 - 2018	2018 - 2019	2019 - 2020	2020 - 2021	2021 - 2022	>2022	All Years
	DIS	459	0	0	0	0	0	0	459
	LF	2,293	0	0	0	0	0	0	2,293
PLANNING AND DESIGN	Total	2,752	0	0	0	0	0	0	2,752
	LF	191,900	15,605	0	0	0	0	0	207,505
DESIGN/BUILD	Total	191,900	15,605	0	0	0	0	0	207,505
	LF	0	0	0	0	0	0	2,100	2,100
ALTERNATIVE CONTRACTING INCENTIVES	Total	0	0	0	0	0	0	2,100	2,100

RESPONSIBLE AGENCY: **FDOT**

Item Segment **TOTAL ALL Years ALL Phases:** **\$212,357**

Item Number: **423126**

Item **TOTAL ALL Years ALL Phases ALL Segments:** **\$254,262**

TPO Project No: **DT4231262**
LRTP Ref: 6-12
County: MIAMI-DADE
Roadway ID: 87270224
Lanes Exist: 2
Lanes Improved: 2
Lanes Added:
Project Length: 0.227
District: 6

Project Description:

SR 9A / I-95 SOUTHBOUND RAMP TO WESTBOUND SR 836

Type of Work:

INTERCHANGE IMPROVEMENT

SIS or Non-SIS: **Yes**

Extra Description:

		Proposed Funding (in \$000s)							
PHASE :	Funding Source	<2018	2017 - 2018	2018 - 2019	2019 - 2020	2020 - 2021	2021 - 2022	>2022	All Years
	DI	0	0	0	5,939	0	0	0	5,939
	DIH	0	0	0	966	0	0	0	966

MIAMI-DADE TRANSPORTATION PLANNING ORGANIZATION
TRANSPORTATION IMPROVEMENT PROGRAM
PRIMARY STATE HIGHWAYS AND INTERMODAL



HIGHWAYS

TPO Project No: **DT4231262**
LRTP Ref: 6-12
County: MIAMI-DADE
Roadway ID: 87270224
Lanes Exist: 2
Lanes Improved: 2
Lanes Added:
Project Length: 0.227
District: 6

Project Description: **SR 9A / I-95 SOUTHBOUND RAMP TO WESTBOUND SR 836**

Type of Work: **INTERCHANGE IMPROVEMENT**

SIS or Non-SIS: **Yes**

Extra Description:

		Proposed Funding (in \$000s)							
PHASE :	Funding Source	<2018	2017 - 2018	2018 - 2019	2019 - 2020	2020 - 2021	2021 - 2022	>2022	All Years
	STED	0	0	0	35,000	0	0	0	35,000
DESIGN/BUILD	Total	0	0	0	41,905	0	0	0	41,905

RESPONSIBLE AGENCY: **FDOT**

Item Segment **TOTAL ALL Years ALL Phases:** **\$41,905**

Item Number: **423126** Item **TOTAL ALL Years ALL Phases ALL Segments:** **\$254,262**

TPO Project No: **DT4232511**
LRTP Ref: 6-32
County: MIAMI-DADE
Roadway ID:
Lanes Exist:
Lanes Improved:
Lanes Added:
Project Length: 9.626
District: 6

Project Description: **SR 25 / OKEECHOBEE RD**

FROM SR 997 / KROME AVENUE TO NW 79TH AVENUE

Type of Work: **PD&E/EMO STUDY**

SIS or Non-SIS: **Yes**

Extra Description:

		Proposed Funding (in \$000s)							
PHASE :	Funding Source	<2018	2017 - 2018	2018 - 2019	2019 - 2020	2020 - 2021	2021 - 2022	>2022	All Years
		10	0	0	0	0	0	0	10
PLANNING AND DESIGN	Total	10	0	0	0	0	0	0	10
		172	0	0	0	0	0	0	172
		3,587	0	0	0	0	0	0	3,587
		126	0	0	0	0	0	0	126

MIAMI-DADE TRANSPORTATION PLANNING ORGANIZATION
TRANSPORTATION IMPROVEMENT PROGRAM
PRIMARY STATE HIGHWAYS AND INTERMODAL



HIGHWAYS

TPO Project No: DT4232511		Project Description:		SR 25 / OKEECHOBEE RD		FROM SR 997 / KROME AVENUE		TO NW 79TH AVENUE											
LRTP Ref: 6-32																			
County: MIAMI-DADE																			
Roadway ID:																			
Lanes Exist:		Type of Work: PD&E/EMO STUDY		SIS or Non-SIS: Yes															
Lanes Improved:																			
Lanes Added:		Extra Description:																	
Project Length: 9.626																			
District: 6																			
		PHASE :																	
		Funding Source		<2018		2017 - 2018		2018 - 2019		2019 - 2020		2020 - 2021		2021 - 2022		>2022		All Years	
PROJECT DEVELOPMENT AND ENVIRONMENTAL		Total		3,885		0		0		0		0		0		0		3,885	
RESPONSIBLE AGENCY: FDOT																			

TPO Project No: DT4232512	Project Description:	SR 25 / OKEECHOBEE RD	FROM BROWARD COUNTY LINE	TO WEST OF THE HOMESTEAD EXTENSION FLORIDA TURNPIKE (HEFT)						
LRTP Ref: 6-32										
County: MIAMI-DADE										
Roadway ID: 87090000										
Lanes Exist: 4	Type of Work:	ADD LANES & RECONSTRUCT	SIS or Non-SIS: Yes							
Lanes Improved: 4										
Lanes Added: 2	Extra Description:									
Project Length: 4.591										
District: 6										
			Proposed Funding (in \$000s)							
	PHASE :	Funding Source	<2018	2017 - 2018	2018 - 2019	2019 - 2020	2020 - 2021	2021 - 2022	>2022	All Years
		ACNP	4,464	0	0	0	0	0	0	4,464
		DIH	150	0	0	0	0	0	0	150
		DS	3	0	0	0	0	0	0	3
	PLANNING AND DESIGN	Total	4,617	0	0	0	0	0	0	4,617
		DDR	0	3,212	5,050	3,024	0	0	0	11,286
		DIH	0	60	60	45	0	0	0	165
	RIGHT OF WAY	Total	0	3,272	5,110	3,069	0	0	0	11,451
		DI	0	0	0	0	0	20,892	0	20,892
		DIH	0	0	0	0	0	184	0	184

MIAMI-DADE TRANSPORTATION PLANNING ORGANIZATION
TRANSPORTATION IMPROVEMENT PROGRAM
PRIMARY STATE HIGHWAYS AND INTERMODAL



HIGHWAYS

TPO Project No: DT4232512		Project Description:		SR 25 / OKEECHOBEE RD		FROM BROWARD COUNTY LINE		TO WEST OF THE HOMESTEAD EXTENSION FLORIDA TURNPIKE (HEFT)	
LRTP Ref: 6-32									
County: MIAMI-DADE									
Roadway ID: 87090000									
Lanes Exist: 4		Type of Work: ADD LANES & RECONSTRUCT				SIS or Non-SIS: Yes			
Lanes Improved: 4									
Lanes Added: 2		Extra Description:							
Project Length: 4.591									
District: 6									

TPO Project No:	DT4232513	Project Description:	SR 25 / OKEECHOBEE RD		FROM EAST OF NW 87 AVE		TO NW 79 AVE (CONCRETE)				
LRTP Ref:	6-32										
County:	MIAMI-DADE										
Roadway ID:	87090000										
Lanes Exist:	6	Type of Work:	ADD LANES & RECONSTRUCT		SIS or Non-SIS:		Yes				
Lanes Improved:	6										
Lanes Added:	2	Extra Description:									
Project Length:	0.710										
District:	6										
			Proposed Funding (in \$000s)								
PHASE :			Funding Source	<2018	2017 - 2018	2018 - 2019	2019 - 2020	2020 - 2021	2021 - 2022	>2022	All Years
			ACNP	3,609	0	0	0	0	0	0	3,609
			DIH	100	0	0	0	0	0	0	100
PLANNING AND DESIGN			Total	3,709	0	0	0	0	0	0	3,709
			DDR	0	0	0	0	155	99	0	254
			DI	0	0	0	0	0	7,477	175	7,652
			DIH	0	0	0	0	110	70	0	180
			DS	0	0	0	0	59	75	3,881	4,015

MIAMI-DADE TRANSPORTATION PLANNING ORGANIZATION
TRANSPORTATION IMPROVEMENT PROGRAM
PRIMARY STATE HIGHWAYS AND INTERMODAL



HIGHWAYS

TPO Project No: **DT4232513** Project Description: **SR 25 / OKEECHOBEE RD FROM EAST OF NW 87 AVE TO NW 79 AVE (CONCRETE)**

LRTP Ref: 6-32
County: MIAMI-DADE
Roadway ID: 87090000
Lanes Exist: 6
Lanes Improved: 6
Lanes Added: 2
Project Length: 0.710
District: 6

Project Description:

Type of Work:

ADD LANES & RECONSTRUCT

SIS or Non-SIS: **Yes**

Extra Description:

		Proposed Funding (in \$000s)							
PHASE :	Funding Source	<2018	2017 - 2018	2018 - 2019	2019 - 2020	2020 - 2021	2021 - 2022	>2022	All Years
	DSBD	0	0	0	0	6,556	0	0	6,556
RIGHT OF WAY	Total	0	0	0	0	6,880	7,721	4,056	18,657
	ACNP	0	0	0	0	0	0	24,208	24,208
	DI	0	0	0	0	0	0	1,837	1,837
CONSTRUCTION	Total	0	0	0	0	0	0	26,045	26,045

RESPONSIBLE AGENCY: **FDOT**

Item Segment **TOTAL ALL Years ALL Phases:** **\$48,411**

Item Number: **423251** Item **TOTAL ALL Years ALL Phases ALL Segments:** **\$516,004**

TPO Project No: **DT4232514** Project Description: **SR 25 / OKEECHOBEE RD FROM E OF NW 116 WAY TO E OF NW 87 AVE (CONCRETE)**

LRTP Ref: 6-32
County: MIAMI-DADE
Roadway ID: 87090000
Lanes Exist: 6
Lanes Improved: 6
Lanes Added: 2
Project Length: 1.251
District: 6

Project Description:

Type of Work:

ADD LANES & REHABILITATE PVMNT

SIS or Non-SIS: **Yes**

Extra Description:

		Proposed Funding (in \$000s)							
PHASE :	Funding Source	<2018	2017 - 2018	2018 - 2019	2019 - 2020	2020 - 2021	2021 - 2022	>2022	All Years
	ACNP	13,638	0	0	0	0	0	0	13,638
	DIH	50	0	0	0	0	0	0	50
PLANNING AND DESIGN	Total	13,688	0	0	0	0	0	0	13,688
	ACNP	0	0	500	313	0	0	0	813

MIAMI-DADE TRANSPORTATION PLANNING ORGANIZATION
TRANSPORTATION IMPROVEMENT PROGRAM
PRIMARY STATE HIGHWAYS AND INTERMODAL



HIGHWAYS

TPO Project No: **DT4232514**
LRTP Ref: 6-32
County: MIAMI-DADE
Roadway ID: 87090000
Lanes Exist: 6
Lanes Improved: 6
Lanes Added: 2
Project Length: 1.251
District: 6

Project Description:

SR 25 / OKEECHOBEE RD

FROM E OF NW 116 WAY

**TO E OF NW 87 AVE
(CONCRETE)**

Type of Work:

ADD LANES & REHABILITATE PVMNT

SIS or Non-SIS: **Yes**

Extra Description:

PHASE :

Proposed Funding (in \$000s)									
Funding Source	<2018	2017 - 2018	2018 - 2019	2019 - 2020	2020 - 2021	2021 - 2022	>2022	All Years	
BNIR	7,795	620	0	0	0	20,400	0	28,815	
DI	300	0	0	0	10,400	0	0	10,700	
DIH	10	50	50	50	50	50	36	296	
DS	50	0	0	0	400	300	1,134	1,884	
RIGHT OF WAY Total	8,155	670	550	363	10,850	20,750	1,170	42,508	
ACNP	0	0	0	0	0	0	179,294	179,294	
DI	0	0	0	0	0	0	4,730	4,730	
CONSTRUCTION Total	0	0	0	0	0	0	184,024	184,024	

RESPONSIBLE AGENCY: **FDOT**

Item Segment TOTAL ALL Years ALL Phases: **\$240,220**

Item Number: **423251**

Item TOTAL ALL Years ALL Phases ALL Segments: **\$516,004**

TPO Project No: **DT4232515**
LRTP Ref: 6-32
County: MIAMI-DADE
Roadway ID: 87090000
Lanes Exist: 6
Lanes Improved: 6
Lanes Added: 2
Project Length: 1.779
District: 6

Project Description:

SR 25 / OKEECHOBEE RD

FROM E OF NW 107 AVE

**TO E OF NW 116 WAY
(CNCRETE)**

Type of Work:

ADD LANES & REHABILITATE PVMNT

SIS or Non-SIS: **Yes**

Extra Description:

PHASE :

Proposed Funding (in \$000s)									
Funding Source	<2018	2017 - 2018	2018 - 2019	2019 - 2020	2020 - 2021	2021 - 2022	>2022	All Years	
ACNP	7,477	0	0	0	0	0	0	7,477	

MIAMI-DADE TRANSPORTATION PLANNING ORGANIZATION
TRANSPORTATION IMPROVEMENT PROGRAM
PRIMARY STATE HIGHWAYS AND INTERMODAL



HIGHWAYS

TPO Project No: **DT4232515**
LRTP Ref: 6-32
County: MIAMI-DADE
Roadway ID: 87090000
Lanes Exist: 6
Lanes Improved: 6
Lanes Added: 2
Project Length: 1.779
District: 6

Project Description:

SR 25 / OKEECHOBEE RD

FROM E OF NW 107 AVE

**TO E OF NW 116 WAY
(CNCRETE)**

Type of Work:

ADD LANES & REHABILITATE PVMNT

SIS or Non-SIS: **Yes**

Extra Description:

		Proposed Funding (in \$000s)							
PHASE :	Funding Source	<2018	2017 - 2018	2018 - 2019	2019 - 2020	2020 - 2021	2021 - 2022	>2022	All Years
PLANNING AND DESIGN	DIH	50	0	0	0	0	0	0	50
	Total	7,527	0	0	0	0	0	0	7,527
	BNIR	0	5,498	2,000	2,479	0	0	0	9,977
	DI	0	3,646	7,356	4,276	6,500	0	0	21,778
RIGHT OF WAY	DIH	0	150	100	100	50	0	0	400
	DSBD	0	0	0	0	6,866	0	0	6,866
	Total	0	9,294	9,456	6,855	13,416	0	0	39,021
	ACNP	0	0	0	0	97,656	0	0	97,656
CONSTRUCTION	DIH	0	0	0	0	702	0	0	702
	Total	0	0	0	0	98,358	0	0	98,358

RESPONSIBLE AGENCY: **FDOT**

Item Segment **TOTAL ALL Years ALL Phases:** **\$144,906**

Item Number: **423251**

Item **TOTAL ALL Years ALL Phases ALL Segments:** **\$516,004**

MIAMI-DADE TRANSPORTATION PLANNING ORGANIZATION
TRANSPORTATION IMPROVEMENT PROGRAM
PRIMARY STATE HIGHWAYS AND INTERMODAL



HIGHWAYS

TPO Project No: **DT4232516**
LRTP Ref: 6-32
County: MIAMI-DADE
Roadway ID: 87090000
Lanes Exist: 6
Lanes Improved: 6
Lanes Added: 2
Project Length: 2.507
District: 6

Project Description:

SR 25 / OKEECHOBEE RD

FROM E OF NW 117 AVE

**TO E OF NW 107 AVE
(CNCRETE)**

Type of Work:

ADD LANES & REHABILITATE PVMNT

SIS or Non-SIS: **Yes**

Extra Description:

		Proposed Funding (in \$000s)							
PHASE :	Funding Source	<2018	2017 - 2018	2018 - 2019	2019 - 2020	2020 - 2021	2021 - 2022	>2022	All Years
	ACNP	3,595	0	0	0	0	0	0	3,595
	DIH	50	0	0	0	0	0	0	50
	DS	52	0	0	0	0	0	0	52
PLANNING AND DESIGN	Total	3,697	0	0	0	0	0	0	3,697
	ACNP	0	0	0	35,080	0	0	0	35,080
	DIH	0	0	0	245	0	0	0	245
CONSTRUCTION	Total	0	0	0	35,325	0	0	0	35,325

RESPONSIBLE AGENCY: **FDOT**

Item Segment TOTAL ALL Years ALL Phases: **\$39,022**

Item Number: **423251**

Item TOTAL ALL Years ALL Phases ALL Segments: **\$516,004**

MIAMI-DADE TRANSPORTATION PLANNING ORGANIZATION
TRANSPORTATION IMPROVEMENT PROGRAM
PRIMARY STATE HIGHWAYS AND INTERMODAL



HIGHWAYS

TPO Project No: **DT4232517**
LRTP Ref:
County: MIAMI-DADE
Roadway ID:
Lanes Exist:
Lanes Improved:
Lanes Added:
Project Length: 10.050
District: 6

Project Description: **SR 25 / OKEECHOBEE ROAD CORRIDOR
REVIEW / PRELIMINARY ENGINEERING**

Type of Work: **PRELIMINARY ENGINEERING**

SIS or Non-SIS: **Yes**

Extra Description:

		Proposed Funding (in \$000s)							
PHASE :	Funding Source	<2018	2017 - 2018	2018 - 2019	2019 - 2020	2020 - 2021	2021 - 2022	>2022	All Years
		225	0	0	0	0	0	0	225
PLANNING AND DESIGN	Total	225	0	0	0	0	0	0	225

RESPONSIBLE AGENCY: **FDOT**

Item Segment **TOTAL ALL Years ALL Phases:** **\$225**

Item Number: **423251** Item **TOTAL ALL Years ALL Phases ALL Segments:** **\$516,004**

TPO Project No: **DT4234481**
LRTP Ref: 5-5
County: DIST/ST-WIDE
Roadway ID:
Lanes Exist:
Lanes Improved:
Lanes Added:
Project Length:
District: 6

Project Description: **DISTRICTWIDE ROW MONUMENTATION
CONSULTANT CONTRACT**

Type of Work: **PRELIMINARY ENGINEERING**

SIS or Non-SIS: **No**

Extra Description:

		Proposed Funding (in \$000s)							
PHASE :	Funding Source	<2018	2017 - 2018	2018 - 2019	2019 - 2020	2020 - 2021	2021 - 2022	>2022	All Years
	DIH	49	30	0	0	0	0	0	79
	DS	1,494	300	0	0	0	0	0	1,794
PLANNING AND DESIGN	Total	1,543	330	0	0	0	0	0	1,873

RESPONSIBLE AGENCY: **FDOT**

Item Segment **TOTAL ALL Years ALL Phases:** **\$1,873**

Item Number: **423448** Item **TOTAL ALL Years ALL Phases ALL Segments:** **\$1,873**

MIAMI-DADE TRANSPORTATION PLANNING ORGANIZATION
TRANSPORTATION IMPROVEMENT PROGRAM
PRIMARY STATE HIGHWAYS AND INTERMODAL



HIGHWAYS

TPO Project No: **DT4234521**
LRTP Ref: 5-5
County: MIAMI-DADE
Roadway ID:
Lanes Exist:
Lanes Improved:
Lanes Added:
Project Length: 0.750
District: 6

Project Description: **SR 9A / I-95**

FROM NW 8TH STREET

TO NW 17TH STREET

Type of Work: **LANDSCAPING**

SIS or Non-SIS: **Yes**

Extra Description:

		Proposed Funding (in \$000s)							
PHASE :	Funding Source	<2018	2017 - 2018	2018 - 2019	2019 - 2020	2020 - 2021	2021 - 2022	>2022	All Years
		210	0	0	0	0	0	0	210
PLANNING AND DESIGN	Total	210	0	0	0	0	0	0	210
		55	0	0	0	0	0	0	55
		1,368	0	0	0	0	0	0	1,368
		65	0	0	0	0	0	0	65
CONSTRUCTION	Total	1,488	0	0	0	0	0	0	1,488

RESPONSIBLE AGENCY: **FDOT**

Item Segment **TOTAL ALL Years ALL Phases:** **\$1,698**

Item Number: **423452**

Item **TOTAL ALL Years ALL Phases ALL Segments:** **\$8,823**

TPO Project No: **DT4234522**
LRTP Ref: 5-5
County: MIAMI-DADE
Roadway ID:
Lanes Exist:
Lanes Improved:
Lanes Added:
Project Length: 0.855
District: 6

Project Description: **SR 9A / I-95**

FROM NW 32ND STREET

TO NW 47TH TERRACE

Type of Work: **LANDSCAPING**

SIS or Non-SIS: **Yes**

Extra Description:

		Proposed Funding (in \$000s)							
PHASE :	Funding Source	<2018	2017 - 2018	2018 - 2019	2019 - 2020	2020 - 2021	2021 - 2022	>2022	All Years
		168	0	0	0	0	0	0	168
PLANNING AND DESIGN	Total	168	0	0	0	0	0	0	168
		367	0	0	0	0	0	0	367

MIAMI-DADE TRANSPORTATION PLANNING ORGANIZATION
TRANSPORTATION IMPROVEMENT PROGRAM
PRIMARY STATE HIGHWAYS AND INTERMODAL



HIGHWAYS

TPO Project No: DT4234522	Project Description:	SR 9A / I-95	FROM NW 32ND STREET	TO NW 47TH TERRACE						
LRTP Ref: 5-5										
County: MIAMI-DADE										
Roadway ID:										
Lanes Exist:	Type of Work:	LANDSCAPING	SIS or Non-SIS:	Yes						
Lanes Improved:	Extra Description:									
Lanes Added:										
Project Length: 0.855										
District: 6										
			Proposed Funding (in \$000s)							
	PHASE :	Funding Source	<2018	2017 - 2018	2018 - 2019	2019 - 2020	2020 - 2021	2021 - 2022	>2022	All Years
			1,749	0	0	0	0	0	0	1,749
			3	0	0	0	0	0	0	3
	CONSTRUCTION	Total	2,119	0	0	0	0	0	0	2,119
RESPONSIBLE AGENCY: FDOT			Item Segment TOTAL ALL Years ALL Phases:							\$2,287
		Item Number: 423452	Item TOTAL ALL Years ALL Phases ALL Segments:							\$8,823

TPO Project No: DT4234523	Project Description:	SR 9A / I-95	FROM NW 155TH STREET	TO NW 170TH STREET						
LRTP Ref: 5-5										
County: MIAMI-DADE										
Roadway ID: 87270000										
Lanes Exist: 10	Type of Work:	LANDSCAPING	SIS or Non-SIS:	Yes						
Lanes Improved:										
Lanes Added:	Extra Description:									
Project Length: 1.060										
District: 6										
			Proposed Funding (in \$000s)							
	PHASE :	Funding Source	<2018	2017 - 2018	2018 - 2019	2019 - 2020	2020 - 2021	2021 - 2022	>2022	All Years
		DDR	28	0	0	0	225	0	0	253
		DIH	6	0	0	0	30	0	0	36
		DS	187	0	0	0	0	0	0	187
	PLANNING AND DESIGN	Total	221	0	0	0	255	0	0	476
		DDR	0	0	0	0	0	0	127	127

MIAMI-DADE TRANSPORTATION PLANNING ORGANIZATION
TRANSPORTATION IMPROVEMENT PROGRAM
PRIMARY STATE HIGHWAYS AND INTERMODAL



HIGHWAYS

TPO Project No: DT4234523	Project Description: SR 9A / I-95	FROM NW 155TH STREET	TO NW 170TH STREET						
LRTP Ref: 5-5									
County: MIAMI-DADE									
Roadway ID: 87270000									
Lanes Exist: 10	Type of Work: LANDSCAPING	SIS or Non-SIS: Yes							
Lanes Improved:									
Lanes Added:	Extra Description:								
Project Length: 1.060									
District: 6									
		Proposed Funding (in \$000s)							
PHASE :	Funding Source	<2018	2017 - 2018	2018 - 2019	2019 - 2020	2020 - 2021	2021 - 2022	>2022	All Years
	DIH	0	0	0	0	0	0	72	72
	SA	0	0	0	0	0	0	4,163	4,163
CONSTRUCTION	Total	0	0	0	0	0	0	4,362	4,362
RESPONSIBLE AGENCY: FDOT		Item Segment TOTAL ALL Years ALL Phases: \$4,838							
		Item Number: 423452	Item TOTAL ALL Years ALL Phases ALL Segments: \$8,823						

TPO Project No: DT4244071	Project Description:	SR 968 / SW 1ST STREET	AT MIAMI RIVER (BRIDGE #870660)						
LRTP Ref: 6-14									
County: MIAMI-DADE									
Roadway ID: 87053001									
Lanes Exist: 4	Type of Work:	BRIDGE REPLACEMENT	SIS or Non-SIS: No						
Lanes Improved:									
Lanes Added:	Extra Description:								
Project Length: 0.418									
District: 6									
			Proposed Funding (in \$000s)						
PHASE :	Funding Source	<2018	2017 - 2018	2018 - 2019	2019 - 2020	2020 - 2021	2021 - 2022	>2022	All Years
	ACBR	379	0	0	0	0	0	0	379
	DDR	19	0	0	0	0	0	0	19
	DIH	142	0	0	0	0	0	0	142
	DS	117	0	0	0	0	0	0	117
	NHBR	1,878	0	0	0	0	0	0	1,878

MIAMI-DADE TRANSPORTATION PLANNING ORGANIZATION
TRANSPORTATION IMPROVEMENT PROGRAM
PRIMARY STATE HIGHWAYS AND INTERMODAL



HIGHWAYS

TPO Project No: **DT4244071**
LRTP Ref: 6-14
County: MIAMI-DADE
Roadway ID: 87053001
Lanes Exist: 4
Lanes Improved:
Lanes Added:
Project Length: 0.418
District: 6

Project Description:

SR 968 / SW 1ST STREET

AT MIAMI RIVER (BRIDGE #870660)

Type of Work:

BRIDGE REPLACEMENT

SIS or Non-SIS: **No**

Extra Description:

		Proposed Funding (in \$000s)							
PHASE :	Funding Source	<2018	2017 - 2018	2018 - 2019	2019 - 2020	2020 - 2021	2021 - 2022	>2022	All Years
PLANNING AND DESIGN	SABR	2,471	0	0	0	0	0	0	2,471
	Total	5,006	0	0	0	0	0	0	5,006
ENVIRONMENTAL	DS	0	5	0	0	0	0	0	5
	Total	0	5	0	0	0	0	0	5
RIGHT OF WAY	ACBR	0	3,000	0	0	0	0	0	3,000
	ACSA	898	0	0	0	0	0	0	898
	ACSB	1,274	0	0	0	0	0	0	1,274
	DIH	112	40	0	0	0	0	0	152
	DS	743	200	0	0	0	0	0	943
	EBBP	15,000	0	0	0	0	0	0	15,000
	NHBR	766	0	0	0	0	0	0	766
	Total	18,793	3,240	0	0	0	0	0	22,033
PROJECT DEVELOPMENT AND ENVIRONMENTAL	BRT	1,179	0	0	0	0	0	0	1,179
	DIH	145	0	0	0	0	0	0	145
	DS	14	0	0	0	0	0	0	14
	Total	1,338	0	0	0	0	0	0	1,338
	ACBR	0	62,595	6,769	0	0	0	0	69,364
	BRP	0	15,618	107	0	0	0	0	15,725
	BRRP	9	0	0	0	0	0	0	9
	DS	2	0	0	0	0	0	0	2

MIAMI-DADE TRANSPORTATION PLANNING ORGANIZATION
TRANSPORTATION IMPROVEMENT PROGRAM
PRIMARY STATE HIGHWAYS AND INTERMODAL



HIGHWAYS

TPO Project No: **DT4244071**
LRTP Ref: 6-14
County: MIAMI-DADE
Roadway ID: 87053001
Lanes Exist: 4
Lanes Improved:
Lanes Added:
Project Length: 0.418
District: 6

Project Description: **SR 968 / SW 1ST STREET** **AT MIAMI RIVER (BRIDGE #870660)**

Type of Work: **BRIDGE REPLACEMENT** SIS or Non-SIS: **No**

Extra Description:

		Proposed Funding (in \$000s)							
PHASE :	Funding Source	<2018	2017 - 2018	2018 - 2019	2019 - 2020	2020 - 2021	2021 - 2022	>2022	All Years
CONSTRUCTION	Total	11	78,213	6,876	0	0	0	0	85,100
	ACBR	0	0	0	0	0	2,200	0	2,200
ALTERNATIVE CONTRACTING INCENTIVES	Total	0	0	0	0	0	2,200	0	2,200

RESPONSIBLE AGENCY: FDOT

Item Segment TOTAL ALL Years ALL Phases: \$115,682

Item Number: 424407 Item TOTAL ALL Years ALL Phases ALL Segments: \$116,212

TPO Project No: **DT4244072**
LRTP Ref:
County: MIAMI-DADE
Roadway ID: 87053001
Lanes Exist: 3
Lanes Improved:
Lanes Added:
Project Length: 0.001
District: 6

Project Description: **SR 968 / SW 1 STREET** **AT SW SOUTH RIVER DRIVE**

Type of Work: **LANDSCAPING** SIS or Non-SIS: **No**

Extra Description:

		Proposed Funding (in \$000s)							
PHASE :	Funding Source	<2018	2017 - 2018	2018 - 2019	2019 - 2020	2020 - 2021	2021 - 2022	>2022	All Years
PLANNING AND DESIGN	DIH	0	10	0	0	0	0	0	10
	DS	0	60	0	0	0	0	0	60
	Total	0	70	0	0	0	0	0	70
CONSTRUCTION	DIH	0	0	0	0	7	0	0	7
	DS	0	0	0	0	453	0	0	453
	Total	0	0	0	0	460	0	0	460

MIAMI-DADE TRANSPORTATION PLANNING ORGANIZATION
TRANSPORTATION IMPROVEMENT PROGRAM
PRIMARY STATE HIGHWAYS AND INTERMODAL



HIGHWAYS

RESPONSIBLE AGENCY: **FDOT**

Item Segment TOTAL ALL Years ALL Phases: **\$530**

Item Number: **424407**

Item TOTAL ALL Years ALL Phases ALL Segments: **\$116,212**

TPO Project No: **DT4249331**
LRTP Ref: **5-5**
County: **MIAMI-DADE**
Roadway ID:
Lanes Exist:
Lanes Improved:
Lanes Added:
Project Length:
District: **6**

Project Description: **I-95 EXPRESS TOLL OPERATIONS DADE COUNTY**

Type of Work: **TOLL COLLECTION**

SIS or Non-SIS: **No**

Extra Description:

		Proposed Funding (in \$000s)							
PHASE :	Funding Source	<2018	2017 - 2018	2018 - 2019	2019 - 2020	2020 - 2021	2021 - 2022	>2022	All Years
	DSBD	678	0	0	0	0	0	0	678
	TOBD	11,395	1,825	1,825	1,825	1,825	1,825	0	20,520
OPERATIONS	Total	12,073	1,825	1,825	1,825	1,825	1,825	0	21,198

RESPONSIBLE AGENCY: **FDOT**

Item Segment TOTAL ALL Years ALL Phases: **\$21,198**

Item Number: **424933**

Item TOTAL ALL Years ALL Phases ALL Segments: **\$21,198**

TPO Project No: **DT4252711**
LRTP Ref: **5-5**
County: **MIAMI-DADE**
Roadway ID:
Lanes Exist:
Lanes Improved:
Lanes Added:
Project Length: **3.048**
District: **6**

Project Description: **SR 968 / FLAGLER ST**

FROM SW 72 AVENUE

TO SW 42 AVENUE

Type of Work: **SAFETY PROJECT**

SIS or Non-SIS: **No**

Extra Description:

		Proposed Funding (in \$000s)							
PHASE :	Funding Source	<2018	2017 - 2018	2018 - 2019	2019 - 2020	2020 - 2021	2021 - 2022	>2022	All Years
		363	0	0	0	0	0	0	363
PLANNING AND DESIGN	Total	363	0	0	0	0	0	0	363
		0	0	0	0	0	0	0	0
RIGHT OF WAY	Total	0	0	0	0	0	0	0	0
		4	0	0	0	0	0	0	4

MIAMI-DADE TRANSPORTATION PLANNING ORGANIZATION
TRANSPORTATION IMPROVEMENT PROGRAM
PRIMARY STATE HIGHWAYS AND INTERMODAL



HIGHWAYS

TPO Project No: **DT4252711** Project Description: **SR 968 / FLAGLER ST FROM SW 72 AVENUE TO SW 42 AVENUE**

LRTP Ref: 5-5

County: MIAMI-DADE

Roadway ID:

Lanes Exist:

Lanes Improved:

Lanes Added:

Project Length: 3.048

District: 6

Type of Work: **SAFETY PROJECT**

SIS or Non-SIS: **No**

Extra Description:

		Proposed Funding (in \$000s)							
PHASE :	Funding Source	<2018	2017 - 2018	2018 - 2019	2019 - 2020	2020 - 2021	2021 - 2022	>2022	All Years
RAILROAD & UTILITIES	Total	4	0	0	0	0	0	0	4
		135	0	0	0	0	0	0	135
		1,107	0	0	0	0	0	0	1,107
		1	0	0	0	0	0	0	1
CONSTRUCTION	Total	1,243	0	0	0	0	0	0	1,243

RESPONSIBLE AGENCY: **FDOT**

Item Segment TOTAL ALL Years ALL Phases: **\$1,610**

Item Number: 425271

Item TOTAL ALL Years ALL Phases ALL Segments: **\$7,871**

TPO Project No: **DT4252712** Project Description: **SR 968 / FLAGLER ST FROM SW 42 AVENUE TO SW 27 AVENUE**

LRTP Ref: 5-5

County: MIAMI-DADE

Roadway ID:

Lanes Exist:

Lanes Improved:

Lanes Added:

Project Length: 1.539

District: 6

Type of Work: **SAFETY PROJECT**

SIS or Non-SIS: **No**

Extra Description:

		Proposed Funding (in \$000s)							
PHASE :	Funding Source	<2018	2017 - 2018	2018 - 2019	2019 - 2020	2020 - 2021	2021 - 2022	>2022	All Years
PLANNING AND DESIGN	Total	181	0	0	0	0	0	0	181
		2	0	0	0	0	0	0	2
RAILROAD & UTILITIES	Total	2	0	0	0	0	0	0	2
		16	0	0	0	0	0	0	16

MIAMI-DADE TRANSPORTATION PLANNING ORGANIZATION
TRANSPORTATION IMPROVEMENT PROGRAM
PRIMARY STATE HIGHWAYS AND INTERMODAL



HIGHWAYS

TPO Project No: **DT4252712** Project Description: **SR 968 / FLAGLER ST** **FROM SW 42 AVENUE** **TO SW 27 AVENUE**

LRTP Ref: 5-5
County: MIAMI-DADE
Roadway ID:
Lanes Exist:
Lanes Improved:
Lanes Added:
Project Length: 1.539
District: 6

Project Description:

Type of Work:

SAFETY PROJECT

SIS or Non-SIS: **No**

Extra Description:

PHASE :

CONSTRUCTION

Proposed Funding (in \$000s)								
Funding Source	<2018	2017 - 2018	2018 - 2019	2019 - 2020	2020 - 2021	2021 - 2022	>2022	All Years
	728	0	0	0	0	0	0	728
	46	0	0	0	0	0	0	46
Total	790	0	0	0	0	0	0	790

RESPONSIBLE AGENCY: **FDOT**

Item Segment **TOTAL ALL Years ALL Phases:** **\$973**

Item Number: **425271** Item **TOTAL ALL Years ALL Phases ALL Segments:** **\$7,871**

TPO Project No: **DT4252713** Project Description: **SR 968 / FLAGLER ST** **FROM W OF 69 AVENUE** **TO W OF SR 9 / NW 27TH AVE**

LRTP Ref: 5-5
County: MIAMI-DADE
Roadway ID: 87053000
Lanes Exist: 4
Lanes Improved: 4
Lanes Added:
Project Length: 4.267
District: 6

Project Description:

Type of Work:

RESURFACING

SIS or Non-SIS: **No**

Extra Description:

PHASE :

PLANNING AND DESIGN

Proposed Funding (in \$000s)								
Funding Source	<2018	2017 - 2018	2018 - 2019	2019 - 2020	2020 - 2021	2021 - 2022	>2022	All Years
DDR	814	0	0	0	0	0	0	814
DIH	41	0	0	0	0	0	0	41
DS	334	0	0	0	0	0	0	334
Total	1,189	0	0	0	0	0	0	1,189
DDR	10	0	0	0	0	0	0	10

MIAMI-DADE TRANSPORTATION PLANNING ORGANIZATION
TRANSPORTATION IMPROVEMENT PROGRAM
PRIMARY STATE HIGHWAYS AND INTERMODAL



HIGHWAYS

TPO Project No: **DT4252713** Project Description: **SR 968 / FLAGLER ST** **FROM W OF 69 AVENUE** **TO W OF SR 9 / NW 27TH AVE**

LRTP Ref: 5-5
County: MIAMI-DADE
Roadway ID: 87053000
Lanes Exist: 4
Lanes Improved: 4
Lanes Added:
Project Length: 4.267
District: 6

Project Description:

Type of Work:

RESURFACING

SIS or Non-SIS: **No**

Extra Description:

		Proposed Funding (in \$000s)							
PHASE :	Funding Source	<2018	2017 - 2018	2018 - 2019	2019 - 2020	2020 - 2021	2021 - 2022	>2022	All Years
	LF	69	0	0	0	0	0	0	69
RAILROAD & UTILITIES	Total	79	0	0	0	0	0	0	79
	DDR	3,376	0	0	0	0	0	0	3,376
	DIH	119	0	0	0	0	0	0	119
	DS	375	0	0	0	0	0	0	375
CONSTRUCTION	Total	3,870	0	0	0	0	0	0	3,870
	DDR	0	150	0	0	0	0	0	150
ALTERNATIVE CONTRACTING INCENTIVES	Total	0	150	0	0	0	0	0	150

RESPONSIBLE AGENCY: **FDOT**

Item Segment TOTAL ALL Years ALL Phases: **\$5,288**

Item Number: **425271**

Item TOTAL ALL Years ALL Phases ALL Segments: **\$7,871**

TPO Project No: **DT4254021**
LRTP Ref: 5-5
County: DIST/ST-WIDE
Roadway ID:
Lanes Exist:
Lanes Improved:
Lanes Added:
Project Length:
District: 6

Project Description:

DISTRICTWIDE LANDSCAPE DESIGN CONSULTANT

Type of Work:

LANDSCAPING

SIS or Non-SIS: **No**

Extra Description:

		Proposed Funding (in \$000s)							
PHASE :	Funding Source	<2018	2017 - 2018	2018 - 2019	2019 - 2020	2020 - 2021	2021 - 2022	>2022	All Years
	DIH	120	20	20	20	20	20	0	220

MIAMI-DADE TRANSPORTATION PLANNING ORGANIZATION
TRANSPORTATION IMPROVEMENT PROGRAM
PRIMARY STATE HIGHWAYS AND INTERMODAL



HIGHWAYS

TPO Project No: **DT4254021**
LRTP Ref: 5-5
County: DIST/ST-WIDE
Roadway ID:
Lanes Exist:
Lanes Improved:
Lanes Added:
Project Length:
District: 6

Project Description: **DISTRICTWIDE LANDSCAPE DESIGN CONSULTANT**

Type of Work: **LANDSCAPING**

SIS or Non-SIS: **No**

Extra Description:

		Proposed Funding (in \$000s)							
PHASE :	Funding Source	<2018	2017 - 2018	2018 - 2019	2019 - 2020	2020 - 2021	2021 - 2022	>2022	All Years
	DS	2,608	300	600	400	500	500	0	4,908
PLANNING AND DESIGN	Total	2,728	320	620	420	520	520	0	5,128

RESPONSIBLE AGENCY: **FDOT**

Item Segment **TOTAL ALL Years ALL Phases:** **\$5,128**

Item Number: **425402** Item **TOTAL ALL Years ALL Phases ALL Segments:** **\$5,128**

TPO Project No: **DT4255981**
LRTP Ref: 5-5
County: MIAMI-DADE
Roadway ID: 87140000
Lanes Exist: 4
Lanes Improved: 4
Lanes Added:
Project Length: 2.040
District: 6

Project Description: **SR 7 / NW 7 AVENUE FROM NW 8 STREET TO NW 36 STREET**

Type of Work: **FLEXIBLE PAVEMENT RECONSTRUCT.**

SIS or Non-SIS: **No**

Extra Description:

		Proposed Funding (in \$000s)							
PHASE :	Funding Source	<2018	2017 - 2018	2018 - 2019	2019 - 2020	2020 - 2021	2021 - 2022	>2022	All Years
	DDR	319	0	0	0	0	0	0	319
	DIH	733	0	0	0	0	0	0	733
	DS	245	0	0	0	0	0	0	245
PLANNING AND DESIGN	Total	1,297	0	0	0	0	0	0	1,297
	DIH	26	0	0	0	0	0	0	26
	DS	46	0	0	0	0	0	0	46
RIGHT OF WAY	Total	72	0	0	0	0	0	0	72
	DDR	1	0	0	0	0	0	0	1

MIAMI-DADE TRANSPORTATION PLANNING ORGANIZATION
TRANSPORTATION IMPROVEMENT PROGRAM
PRIMARY STATE HIGHWAYS AND INTERMODAL



HIGHWAYS

TPO Project No: **DT4255981**
LRTP Ref: 5-5
County: MIAMI-DADE
Roadway ID: 87140000
Lanes Exist: 4
Lanes Improved: 4
Lanes Added:
Project Length: 2.040
District: 6

Project
Description:

SR 7 / NW 7 AVENUE

FROM NW 8 STREET

TO NW 36 STREET

Type of Work:

FLEXIBLE PAVEMENT RECONSTRUCT.

SIS or Non-SIS: **No**

Extra
Description:

		Proposed Funding (in \$000s)							
PHASE :	Funding Source	<2018	2017 - 2018	2018 - 2019	2019 - 2020	2020 - 2021	2021 - 2022	>2022	All Years
	LF	7,106	0	0	0	0	0	0	7,106
RAILROAD & UTILITIES	Total	7,107	0	0	0	0	0	0	7,107
	ACSA	473	0	0	0	0	0	0	473
	DDR	74	0	0	0	0	0	0	74
	DDR	186	0	0	0	0	0	0	186
	DS	11	0	0	0	0	0	0	11
	EB	2,116	0	0	0	0	0	0	2,116
	LF	927	0	0	0	0	0	0	927
	SA	15,676	0	0	0	0	0	0	15,676
CONSTRUCTION	Total	19,463	0	0	0	0	0	0	19,463
	ACSA	0	1,200	0	0	0	0	0	1,200
ALTERNATIVE CONTRACTING INCENTIVES	Total	0	1,200	0	0	0	0	0	1,200

RESPONSIBLE AGENCY: **FDOT**

Item Segment **TOTAL ALL Years ALL Phases:** **\$29,139**

Item Number: **425598**

Item **TOTAL ALL Years ALL Phases ALL Segments:** **\$29,290**

MIAMI-DADE TRANSPORTATION PLANNING ORGANIZATION
TRANSPORTATION IMPROVEMENT PROGRAM
PRIMARY STATE HIGHWAYS AND INTERMODAL



HIGHWAYS

TPO Project No: **DT4255982**
LRTP Ref: 5-5
County: MIAMI-DADE
Roadway ID:
Lanes Exist:
Lanes Improved:
Lanes Added:
Project Length: 1.882
District: 6

Project Description: **SR 7 / NW 7TH AVE**

FROM NW 6TH STREET

TO NW 32ND STREET

Type of Work: **INTERSECTION IMPROVEMENT**

SIS or Non-SIS: **No**

Extra Description:

		Proposed Funding (in \$000s)							
PHASE :	Funding Source	<2018	2017 - 2018	2018 - 2019	2019 - 2020	2020 - 2021	2021 - 2022	>2022	All Years
		77	0	0	0	0	0	0	77
PLANNING AND DESIGN	Total	77	0	0	0	0	0	0	77
		26	0	0	0	0	0	0	26
		45	0	0	0	0	0	0	45
		3	0	0	0	0	0	0	3
CONSTRUCTION	Total	74	0	0	0	0	0	0	74

RESPONSIBLE AGENCY: **FDOT**

Item Segment TOTAL ALL Years ALL Phases: **\$151**

Item Number: **425598**

Item TOTAL ALL Years ALL Phases ALL Segments: **\$29,290**

TPO Project No: **DT4256371**
LRTP Ref: 5-5
County: MIAMI-DADE
Roadway ID:
Lanes Exist:
Lanes Improved:
Lanes Added:
Project Length: 1.613
District: 6

Project Description: **SR 7 / SR 826 / SR-9A GOLDEN GLADES INTERCHANGE VARIOUS RAMP S**

Type of Work: **RESURFACING**

SIS or Non-SIS: **Yes**

Extra Description:

		Proposed Funding (in \$000s)							
PHASE :	Funding Source	<2018	2017 - 2018	2018 - 2019	2019 - 2020	2020 - 2021	2021 - 2022	>2022	All Years
		710	0	0	0	0	0	0	710
		304	0	0	0	0	0	0	304
PLANNING AND DESIGN	Total	1,014	0	0	0	0	0	0	1,014
		39	0	0	0	0	0	0	39

MIAMI-DADE TRANSPORTATION PLANNING ORGANIZATION
TRANSPORTATION IMPROVEMENT PROGRAM
PRIMARY STATE HIGHWAYS AND INTERMODAL



HIGHWAYS

TPO Project No: **DT4256371**
LRTP Ref: 5-5
County: MIAMI-DADE
Roadway ID:
Lanes Exist:
Lanes Improved:
Lanes Added:
Project Length: 1.613
District: 6

Project Description: **SR 7 / SR 826 / SR-9A GOLDEN GLADES INTERCHANGE VARIOUS RAMP S**

Type of Work: **RESURFACING**

SIS or Non-SIS: **Yes**

Extra Description:

PHASE :

Proposed Funding (in \$000s)								
Funding Source	<2018	2017 - 2018	2018 - 2019	2019 - 2020	2020 - 2021	2021 - 2022	>2022	All Years
	2,836	0	0	0	0	0	0	2,836
	2	0	0	0	0	0	0	2
CONSTRUCTION Total	2,877	0	0	0	0	0	0	2,877

RESPONSIBLE AGENCY: **FDOT**

Item Segment TOTAL ALL Years ALL Phases: **\$3,891**

Item Number: **425637** Item TOTAL ALL Years ALL Phases ALL Segments: **\$5,310**

TPO Project No: **DT4256372**
LRTP Ref: 5-5
County: MIAMI-DADE
Roadway ID: 87140001
Lanes Exist: 1
Lanes Improved: 1
Lanes Added:
Project Length: 0.179
District: 6

Project Description: **SR 7 / US 441 SB**

FROM NW 2ND AVE

**TO BRIDGE # 870045
(TURNPIKE CONNECTOR)**

Type of Work: **RESURFACING**

SIS or Non-SIS: **Yes**

Extra Description:

PHASE :

Proposed Funding (in \$000s)								
Funding Source	<2018	2017 - 2018	2018 - 2019	2019 - 2020	2020 - 2021	2021 - 2022	>2022	All Years
DIH	20	0	0	0	0	0	0	20
SA	246	0	0	0	0	0	0	246
PLANNING AND DESIGN Total	266	0	0	0	0	0	0	266
DDR	0	0	135	0	0	0	0	135
DIH	0	0	37	0	0	0	0	37

MIAMI-DADE TRANSPORTATION PLANNING ORGANIZATION
TRANSPORTATION IMPROVEMENT PROGRAM
PRIMARY STATE HIGHWAYS AND INTERMODAL



HIGHWAYS

TPO Project No: DT4256372		Project Description: SR 7 / US 441 SB		FROM NW 2ND AVE		TO BRIDGE # 870045 (TURNPIKE CONNECTOR)					
LRTP Ref: 5-5											
County: MIAMI-DADE											
Roadway ID: 87140001											
Lanes Exist: 1		Type of Work: RESURFACING		SIS or Non-SIS: Yes							
Lanes Improved: 1											
Lanes Added:		Extra Description:									
Project Length: 0.179											
District: 6											
		PHASE :		Proposed Funding (in \$000s)							
		Funding Source		<2018	2017 - 2018	2018 - 2019	2019 - 2020	2020 - 2021	2021 - 2022	>2022	All Years
		NHRE		0	0	617	0	0	0	0	617
		CONSTRUCTION Total		0	0	789	0	0	0	0	789
RESPONSIBLE AGENCY: FDOT				Item Segment TOTAL ALL Years ALL Phases: \$1,055							
		Item Number: 425637		Item TOTAL ALL Years ALL Phases ALL Segments: \$5,310							

TPO Project No:	DT4256373	Project Description:	SR 7 / US 441 SB	FROM NORTH OF NW 15900 BLOCK	TO NORTH OF NW 16000 BLOCK						
LRTP Ref:	5-5										
County:	MIAMI-DADE										
Roadway ID:											
Lanes Exist:		Type of Work:	RESURFACING - RIDE ONLY	SIS or Non-SIS:	Yes						
Lanes Improved:											
Lanes Added:		Extra Description:									
Project Length:	0.133										
District:	6										
				Proposed Funding (in \$000s)							
		PHASE :	Funding Source	<2018	2017 - 2018	2018 - 2019	2019 - 2020	2020 - 2021	2021 - 2022	>2022	All Years
				47	0	0	0	0	0	0	47
		PLANNING AND DESIGN	Total	47	0	0	0	0	0	0	47
				317	0	0	0	0	0	0	317
		CONSTRUCTION	Total	317	0	0	0	0	0	0	317

MIAMI-DADE TRANSPORTATION PLANNING ORGANIZATION
TRANSPORTATION IMPROVEMENT PROGRAM
PRIMARY STATE HIGHWAYS AND INTERMODAL



HIGHWAYS

RESPONSIBLE AGENCY: **FDOT**

Item Segment TOTAL ALL Years ALL Phases: **\$364**

Item Number: **425637** Item TOTAL ALL Years ALL Phases ALL Segments: **\$5,310**

TPO Project No: DT4259791	Project Description:	SR 948 / NW 36TH ST	FROM W OF LEE DRIVE	TO E OF OKEECHOBEE ROAD
LRTP Ref: 5-5				
County: MIAMI-DADE				
Roadway ID:				
Lanes Exist:	Type of Work:	RESURFACING	SIS or Non-SIS:	No
Lanes Improved:	Extra Description:			
Lanes Added:				
Project Length: 0.718				
District: 6				

Description:

		Proposed Funding (in \$000s)							
PHASE :	Funding Source	<2018	2017 - 2018	2018 - 2019	2019 - 2020	2020 - 2021	2021 - 2022	>2022	All Years
		136	0	0	0	0	0	0	136
PLANNING AND DESIGN	Total	136	0	0	0	0	0	0	136
		12	0	0	0	0	0	0	12
RIGHT OF WAY	Total	12	0	0	0	0	0	0	12
		3	0	0	0	0	0	0	3
		2	0	0	0	0	0	0	2
RAILROAD & UTILITIES	Total	5	0	0	0	0	0	0	5
		1,424	0	0	0	0	0	0	1,424
DESIGN/BUILD	Total	1,424	0	0	0	0	0	0	1,424

RESPONSIBLE AGENCY: **FDOT**

Item Segment TOTAL ALL Years ALL Phases: **\$1,577**

Item Number: **425979** Item TOTAL ALL Years ALL Phases ALL Segments: **\$6,013**

MIAMI-DADE TRANSPORTATION PLANNING ORGANIZATION
TRANSPORTATION IMPROVEMENT PROGRAM
PRIMARY STATE HIGHWAYS AND INTERMODAL



HIGHWAYS

TPO Project No: **DT4259792** Project Description: **SR 25 / OKEECHOBEE RD** **FROM W OF SE 7 AVENUE** **TO N OF NW 36 STREET**

LRTP Ref: 5-5

County: MIAMI-DADE

Roadway ID: 87090000

Lanes Exist: 2

Lanes Improved: 2

Lanes Added:

Project Length: 1.506

District: 6

Type of Work: **RESURFACING**

SIS or Non-SIS: **No**

Extra Description:

		Proposed Funding (in \$000s)							
PHASE :	Funding Source	<2018	2017 - 2018	2018 - 2019	2019 - 2020	2020 - 2021	2021 - 2022	>2022	All Years
PLANNING AND DESIGN	ACSA	557	0	0	0	0	0	0	557
	DIH	54	0	0	0	0	0	0	54
	DS	89	0	0	0	0	0	0	89
	EB	38	0	0	0	0	0	0	38
	HSP	25	0	0	0	0	0	0	25
	Total	763	0	0	0	0	0	0	763
RAILROAD & UTILITIES	LF	0	9	0	0	0	0	0	9
	Total	0	9	0	0	0	0	0	9
CONSTRUCTION	ACSA	0	189	0	0	0	0	0	189
	DDR	0	26	0	0	0	0	0	26
	DDR	0	56	0	0	0	0	0	56
	DS	1	0	0	0	0	0	0	1
	DS	0	5	0	0	0	0	0	5
	HSP	0	881	0	0	0	0	0	881
	SA	0	2,506	0	0	0	0	0	2,506
	Total	1	3,663	0	0	0	0	0	3,664

RESPONSIBLE AGENCY: **FDOT**

Item Segment **TOTAL ALL Years ALL Phases:** **\$4,436**

Item Number: **425979**

Item **TOTAL ALL Years ALL Phases ALL Segments:** **\$6,013**

MIAMI-DADE TRANSPORTATION PLANNING ORGANIZATION
TRANSPORTATION IMPROVEMENT PROGRAM
PRIMARY STATE HIGHWAYS AND INTERMODAL



HIGHWAYS

TPO Project No: **DT4261131**
LRTP Ref: 5-5
County: MIAMI-DADE
Roadway ID: 87000443
Lanes Exist: 2
Lanes Improved:
Lanes Added:
Project Length: 0.006
District: 6

Project Description: **NW 34 AVENUE OVER COMFORT CANAL
(CITY OF MIAMI)**

Type of Work: **BRIDGE REPLACEMENT**

SIS or Non-SIS: **No**

Extra Description:

		Proposed Funding (in \$000s)							
PHASE :	Funding Source	<2018	2017 - 2018	2018 - 2019	2019 - 2020	2020 - 2021	2021 - 2022	>2022	All Years
PLANNING AND DESIGN	ACBR	30	0	0	0	0	0	0	30
	ACSB	544	0	0	0	0	0	0	544
	Total	574	0	0	0	0	0	0	574
	SA	189	0	0	0	0	0	0	189
RIGHT OF WAY	Total	189	0	0	0	0	0	0	189
RAILROAD & UTILITIES	ACBR	0	0	100	0	0	0	0	100
	Total	0	0	100	0	0	0	0	100
	ACBR	0	0	1,564	0	0	0	0	1,564
	SA	0	0	434	0	0	0	0	434
CONSTRUCTION	Total	0	0	1,998	0	0	0	0	1,998

RESPONSIBLE AGENCY: **FDOT**

Item Segment **TOTAL ALL Years ALL Phases:** **\$2,861**

Item Number: **426113**

Item **TOTAL ALL Years ALL Phases ALL Segments:** **\$2,861**

MIAMI-DADE TRANSPORTATION PLANNING ORGANIZATION
TRANSPORTATION IMPROVEMENT PROGRAM
PRIMARY STATE HIGHWAYS AND INTERMODAL



HIGHWAYS

TPO Project No: **DT4273691**
LRTP Ref: 6-12
County: MIAMI-DADE
Roadway ID: 87150000
Lanes Exist: 2
Lanes Improved: 2
Lanes Added: 2
Project Length: 3.674
District: 6

Project Description:

SR 997 / KROME AVENUE

FROM SW 296 STREET

TO S OF SW 232 STREET

Type of Work:

ADD LANES & RECONSTRUCT

SIS or Non-SIS: **Yes**

Extra Description:

PHASE :	Funding Source	Proposed Funding (in \$000s)							
		<2018	2017 - 2018	2018 - 2019	2019 - 2020	2020 - 2021	2021 - 2022	>2022	All Years
PLANNING AND DESIGN	DDR	381	0	0	0	0	0	0	381
	DIH	197	0	0	0	0	0	0	197
	DS	322	0	0	0	0	0	0	322
	GMR	3,551	0	0	0	0	0	0	3,551
	Total	4,451	0	0	0	0	0	0	4,451
RIGHT OF WAY	DDR	0	11,710	6,001	0	0	0	0	17,711
	DI	0	8,290	0	0	0	0	0	8,290
	DIH	400	760	800	0	0	0	0	1,960
	DS	0	1,567	554	0	0	0	0	2,121
	DSBD	12,627	0	0	0	0	0	0	12,627
	Total	13,027	22,327	7,355	0	0	0	0	42,709
RAILROAD & UTILITIES	DDR	0	27	0	0	0	0	0	27
	DSBD	500	0	0	0	0	0	0	500
	LF	0	0	6	0	0	0	0	6
	Total	500	27	6	0	0	0	0	533
CONSTRUCTION	ACNP	0	0	38,540	0	0	0	0	38,540
	DDR	0	0	3,063	0	0	0	0	3,063
	Total	0	0	41,603	0	0	0	0	41,603
	ACNP	0	0	0	0	0	820	0	820
	DDR	0	0	0	0	0	180	0	180

MIAMI-DADE TRANSPORTATION PLANNING ORGANIZATION
TRANSPORTATION IMPROVEMENT PROGRAM
PRIMARY STATE HIGHWAYS AND INTERMODAL



HIGHWAYS

TPO Project No: **DT4273691** Project Description: **SR 997 / KROME AVENUE FROM SW 296 STREET TO S OF SW 232 STREET**

LRTP Ref: 6-12
County: MIAMI-DADE
Roadway ID: 87150000
Lanes Exist: 2
Lanes Improved: 2
Lanes Added: 2
Project Length: 3.674
District: 6

Project Description:

Type of Work: **ADD LANES & RECONSTRUCT**

SIS or Non-SIS: **Yes**

Extra Description:

Proposed Funding (in \$000s)

PHASE :

Funding Source	<2018	2017 - 2018	2018 - 2019	2019 - 2020	2020 - 2021	2021 - 2022	>2022	All Years
ALTERNATIVE CONTRACTING INCENTIVES Total	0	0	0	0	0	1,000	0	1,000

RESPONSIBLE AGENCY: **FDOT**

Item Segment TOTAL ALL Years ALL Phases: **\$90,296**

Item Number: **427369**

Item TOTAL ALL Years ALL Phases ALL Segments: **\$197,283**

TPO Project No: **DT4273692** Project Description: **SR 997 / KROME AVENUE FROM SW 232 STREET TO S OF SW 184TH ST / EUREKA DR**

LRTP Ref: 6-12
County: MIAMI-DADE
Roadway ID: 87150000
Lanes Exist: 2
Lanes Improved: 2
Lanes Added: 2
Project Length: 3.251
District: 6

Project Description:

Type of Work: **ADD LANES & RECONSTRUCT**

SIS or Non-SIS: **Yes**

Extra Description:

Proposed Funding (in \$000s)

PHASE :

Funding Source	<2018	2017 - 2018	2018 - 2019	2019 - 2020	2020 - 2021	2021 - 2022	>2022	All Years
DDR	174	0	0	0	0	0	0	174
DIH	140	0	0	0	0	0	0	140
DS	271	0	0	0	0	0	0	271
GMR	2,349	0	0	0	0	0	0	2,349
PLANNING AND DESIGN Total	2,934	0	0	0	0	0	0	2,934
BNIR	680	0	0	0	0	0	0	680
DDR	300	0	0	0	0	0	0	300
DI	985	10,000	262	0	0	0	0	11,247
DIH	192	100	60	0	0	0	0	352

MIAMI-DADE TRANSPORTATION PLANNING ORGANIZATION
TRANSPORTATION IMPROVEMENT PROGRAM
PRIMARY STATE HIGHWAYS AND INTERMODAL



HIGHWAYS

TPO Project No: **DT4273692**
LRTP Ref: 6-12
County: MIAMI-DADE
Roadway ID: 87150000
Lanes Exist: 2
Lanes Improved: 2
Lanes Added: 2
Project Length: 3.251
District: 6

Project Description:

SR 997 / KROME AVENUE

FROM SW 232 STREET

**TO S OF SW 184TH ST /
EUREKA DR**

Type of Work:

ADD LANES & RECONSTRUCT

SIS or Non-SIS: **Yes**

Extra Description:

PHASE :	Funding Source	Proposed Funding (in \$000s)							
		<2018	2017 - 2018	2018 - 2019	2019 - 2020	2020 - 2021	2021 - 2022	>2022	All Years
RIGHT OF WAY	DS	0	600	412	0	0	0	0	1,012
	DSBD	10,767	0	5,000	0	0	0	0	15,767
	Total	12,924	10,700	5,734	0	0	0	0	29,358
	DDR	30	0	0	0	0	0	0	30
RAILROAD & UTILITIES	DS	1,185	0	0	0	0	0	0	1,185
	DSBD	400	0	0	0	0	0	0	400
	Total	1,615	0	0	0	0	0	0	1,615
	ACNP	0	0	3,274	0	0	0	0	3,274
CONSTRUCTION	ACNP	0	27,746	86	0	0	0	0	27,832
	DI	0	0	211	0	0	0	0	211
	DS	13	0	0	0	0	0	0	13
	DS	0	2	0	0	0	0	0	2
	HSP	0	0	64	0	0	0	0	64
	HSP	0	319	0	0	0	0	0	319
	Total	13	28,067	3,635	0	0	0	0	31,715
	DSBD	0	0	0	0	680	0	0	680
ALTERNATIVE CONTRACTING INCENTIVES	Total	0	0	0	0	680	0	0	680

RESPONSIBLE AGENCY: FDOT

Item Segment TOTAL ALL Years ALL Phases: **\$66,302**

Item Number: 427369

Item TOTAL ALL Years ALL Phases ALL Segments: **\$197,283**

MIAMI-DADE TRANSPORTATION PLANNING ORGANIZATION
TRANSPORTATION IMPROVEMENT PROGRAM
PRIMARY STATE HIGHWAYS AND INTERMODAL



HIGHWAYS

TPO Project No: **DT4273693**
LRTP Ref: 6-12
County: MIAMI-DADE
Roadway ID: 87150000
Lanes Exist: 2
Lanes Improved: 2
Lanes Added: 2
Project Length: 3.039
District: 6

Project Description:

SR 997 / KROME AVENUE

FROM SW 184 STREET

TO SOUTH OF SW 136 STREET

Type of Work:

ADD LANES & RECONSTRUCT

SIS or Non-SIS: **Yes**

Extra Description:

PHASE :	Funding Source	Proposed Funding (in \$000s)							
		<2018	2017 - 2018	2018 - 2019	2019 - 2020	2020 - 2021	2021 - 2022	>2022	All Years
PLANNING AND DESIGN	DDR	1,765	0	0	0	0	0	0	1,765
	DIH	124	0	0	0	0	0	0	124
	DS	424	0	0	0	0	0	0	424
	Total	2,313	0	0	0	0	0	0	2,313
RIGHT OF WAY	BNIR	2,616	0	0	0	0	0	0	2,616
	DDR	0	1,342	0	0	0	0	0	1,342
	DI	535	0	0	0	0	0	0	535
	DIH	249	150	0	0	0	0	0	399
	DS	1,306	2,019	0	0	0	0	0	3,325
	DSBD	3,791	0	0	0	0	0	0	3,791
	Total	8,497	3,511	0	0	0	0	0	12,008
RAILROAD & UTILITIES	DS	0	325	0	0	0	0	0	325
	DSBD	250	0	0	0	0	0	0	250
	Total	250	325	0	0	0	0	0	575
CONSTRUCTION	ACNP	0	19,462	2,620	0	0	0	0	22,082
	DDR	0	0	264	0	0	0	0	264
	DIS	0	154	0	0	0	0	0	154
	DS	15	0	0	0	0	0	0	15
	Total	15	19,616	2,884	0	0	0	0	22,515
	DSBD	0	0	0	0	680	0	0	680

MIAMI-DADE TRANSPORTATION PLANNING ORGANIZATION
TRANSPORTATION IMPROVEMENT PROGRAM
PRIMARY STATE HIGHWAYS AND INTERMODAL



HIGHWAYS

TPO Project No: DT4273693		Project Description:		SR 997 / KROME AVENUE		FROM SW 184 STREET		TO SOUTH OF SW 136 STREET			
LRTP Ref: 6-12											
County: MIAMI-DADE											
Roadway ID: 87150000											
Lanes Exist: 2		Type of Work: ADD LANES & RECONSTRUCT		SIS or Non-SIS: Yes							
Lanes Improved: 2											
Lanes Added: 2											
Project Length: 3.039											
District: 6											
		Proposed Funding (in \$000s)									
		PHASE :	Funding Source	<2018	2017 - 2018	2018 - 2019	2019 - 2020	2020 - 2021	2021 - 2022	>2022	All Years
ALTERNATIVE CONTRACTING INCENTIVES		Total		0	0	0	0	680	0	0	680
RESPONSIBLE AGENCY: FDOT		Item Segment TOTAL ALL Years ALL Phases: \$38,091									
		Item Number: 427369	Item TOTAL ALL Years ALL Phases ALL Segments: \$197,283								

TPO Project No:	DT4273694	Project Description:	SR 997 / KROME AVENUE RELOCATE & RECONSTRUCT CONTROL STRUCTURE		AT C-102						
LRTP Ref:	6-12										
County:	MIAMI-DADE										
Roadway ID:											
Lanes Exist:		Type of Work:	DRAINAGE IMPROVEMENTS		SIS or Non-SIS: Yes						
Lanes Improved:											
Lanes Added:		Extra Description:									
Project Length:	0.001										
District:	6										
			Proposed Funding (in \$000s)								
PHASE :			Funding Source	<2018	2017 - 2018	2018 - 2019	2019 - 2020	2020 - 2021	2021 - 2022	>2022	All Years
				4	0	0	0	0	0	0	4
PLANNING AND DESIGN			Total	4	0	0	0	0	0	0	4
				31	0	0	0	0	0	0	31
				2,559	0	0	0	0	0	0	2,559
CONSTRUCTION			Total	2,590	0	0	0	0	0	0	2,590
RESPONSIBLE AGENCY: FDOT			Item Segment TOTAL ALL Years ALL Phases: \$2,594								
			Item Number:	427369	Item TOTAL ALL Years ALL Phases ALL Segments: \$197,283						

MIAMI-DADE TRANSPORTATION PLANNING ORGANIZATION
TRANSPORTATION IMPROVEMENT PROGRAM
PRIMARY STATE HIGHWAYS AND INTERMODAL



HIGHWAYS

TPO Project No: **DT4275181** Project Description: **SR 860 / MIAMI GARDENS** **FROM NW 57 AVENUE** **TO W OF NW 28 PLACE**

LRTP Ref:

County: **MIAMI-DADE**

Roadway ID:

Lanes Exist:

Lanes Improved:

Lanes Added:

Project Length: **2.829**

District: **6**

Type of Work: **RESURFACING - RIDE ONLY**

SIS or Non-SIS: **No**

Extra Description:

		Proposed Funding (in \$000s)							
PHASE :	Funding Source	<2018	2017 - 2018	2018 - 2019	2019 - 2020	2020 - 2021	2021 - 2022	>2022	All Years
		18	0	0	0	0	0	0	18
		236	0	0	0	0	0	0	236
PLANNING AND DESIGN	Total	254	0	0	0	0	0	0	254
		13	0	0	0	0	0	0	13
		3	0	0	0	0	0	0	3
RAILROAD & UTILITIES	Total	16	0	0	0	0	0	0	16
		106	0	0	0	0	0	0	106
		1,160	0	0	0	0	0	0	1,160
		39	0	0	0	0	0	0	39
CONSTRUCTION	Total	1,305	0	0	0	0	0	0	1,305

RESPONSIBLE AGENCY: **FDOT**

Item Segment **TOTAL ALL Years ALL Phases:** **\$1,575**

Item Number: **427518**

Item **TOTAL ALL Years ALL Phases ALL Segments:** **\$7,923**

MIAMI-DADE TRANSPORTATION PLANNING ORGANIZATION
TRANSPORTATION IMPROVEMENT PROGRAM
PRIMARY STATE HIGHWAYS AND INTERMODAL



HIGHWAYS

TPO Project No: **DT4275182** Project Description: **SR 860 / MIAMI GARDENS / NW 183 ST FROM E OF NW 57 AVE TO W OF NW 27 AVE**

LRTP Ref:

County: MIAMI-DADE

Roadway ID: 87026000

Lanes Exist: 6

Lanes Improved: 6

Lanes Added:

Project Length: 2.829

District: 6

Type of Work: **RESURFACING**

SIS or Non-SIS: **No**

Extra Description:

		Proposed Funding (in \$000s)							
PHASE :	Funding Source	<2018	2017 - 2018	2018 - 2019	2019 - 2020	2020 - 2021	2021 - 2022	>2022	All Years
	DIH	0	0	128	0	0	0	0	128
	SA	0	0	850	0	0	0	0	850
PLANNING AND DESIGN	Total	0	0	978	0	0	0	0	978
	DDR	0	0	0	0	683	0	0	683
	DIH	0	0	0	0	68	0	0	68
	DS	0	0	0	0	4,619	0	0	4,619
CONSTRUCTION	Total	0	0	0	0	5,370	0	0	5,370

RESPONSIBLE AGENCY: **FDOT**

Item Segment TOTAL ALL Years ALL Phases: **\$6,348**

Item Number: **427518**

Item TOTAL ALL Years ALL Phases ALL Segments: **\$7,923**

MIAMI-DADE TRANSPORTATION PLANNING ORGANIZATION
TRANSPORTATION IMPROVEMENT PROGRAM
PRIMARY STATE HIGHWAYS AND INTERMODAL



HIGHWAYS

TPO Project No: **DT4276471** Project Description: **SR 90 / SW 7 STREET** **FROM SW 2ND AVENUE** **TO SW 5 AVENUE**

LRTP Ref: 5-5

County: MIAMI-DADE

Roadway ID:

Lanes Exist:

Lanes Improved:

Lanes Added:

Project Length: 0.628

District: 6

Type of Work: **PD&E/EMO STUDY**

SIS or Non-SIS: **No**

Extra Description:

PHASE :

Proposed Funding (in \$000s)								
Funding Source	<2018	2017 - 2018	2018 - 2019	2019 - 2020	2020 - 2021	2021 - 2022	>2022	All Years
	4	0	0	0	0	0	0	4
PROJECT DEVELOPMENT AND ENVIRONMENTAL Total	4	0	0	0	0	0	0	4

RESPONSIBLE AGENCY: **FDOT**

Item Segment **TOTAL ALL Years ALL Phases:** **\$4**

Item Number: **427647** Item **TOTAL ALL Years ALL Phases ALL Segments:** **\$4**

TPO Project No: **DT4276511** Project Description: **SR 986 / SUNSET DR** **FROM SW 109 PLACE** **TO SW 87 AVENUE**

LRTP Ref: 5-5

County: MIAMI-DADE

Roadway ID:

Lanes Exist:

Lanes Improved:

Lanes Added:

Project Length: 2.321

District: 6

Type of Work: **RESURFACING**

SIS or Non-SIS: **No**

Extra Description:

PHASE :

Proposed Funding (in \$000s)								
Funding Source	<2018	2017 - 2018	2018 - 2019	2019 - 2020	2020 - 2021	2021 - 2022	>2022	All Years
	370	0	0	0	0	0	0	370
PLANNING AND DESIGN Total	370	0	0	0	0	0	0	370
	1	0	0	0	0	0	0	1
RIGHT OF WAY Total	1	0	0	0	0	0	0	1
	26	0	0	0	0	0	0	26
	20	0	0	0	0	0	0	20
RAILROAD & UTILITIES Total	46	0	0	0	0	0	0	46
	22	0	0	0	0	0	0	22

MIAMI-DADE TRANSPORTATION PLANNING ORGANIZATION
TRANSPORTATION IMPROVEMENT PROGRAM
PRIMARY STATE HIGHWAYS AND INTERMODAL



HIGHWAYS

TPO Project No: **DT4276511** Project Description: **SR 986 / SUNSET DR** FROM SW 109 PLACE TO SW 87 AVENUE

LRTP Ref: 5-5
County: MIAMI-DADE
Roadway ID:
Lanes Exist:
Lanes Improved:
Lanes Added:
Project Length: 2.321
District: 6

Description:

Type of Work: **RESURFACING**

SIS or Non-SIS: **No**

Extra Description:

PHASE :

Proposed Funding (in \$000s)								
Funding Source	<2018	2017 - 2018	2018 - 2019	2019 - 2020	2020 - 2021	2021 - 2022	>2022	All Years
	2,979	0	0	0	0	0	0	2,979
	518	0	0	0	0	0	0	518
CONSTRUCTION Total	3,519	0	0	0	0	0	0	3,519

RESPONSIBLE AGENCY: **FDOT**

Item Segment TOTAL ALL Years ALL Phases: **\$3,936**

Item Number: **427651** Item TOTAL ALL Years ALL Phases ALL Segments: **\$6,139**

TPO Project No: **DT4276512** Project Description: **SR986 / SW 72 ST FRM W OF SW 87 CT TO E OF SW 84 PL & AT SR973 / SW 87 AVE**

LRTP Ref: 5-5
County: MIAMI-DADE
Roadway ID: 87055000
Lanes Exist: 2
Lanes Improved: 2
Lanes Added:
Project Length: 0.374
District: 6

Description:

Type of Work: **RESURFACING**

SIS or Non-SIS: **No**

Extra Description:

PHASE :

Proposed Funding (in \$000s)								
Funding Source	<2018	2017 - 2018	2018 - 2019	2019 - 2020	2020 - 2021	2021 - 2022	>2022	All Years
DIH	36	0	0	0	0	0	0	36
DS	384	0	0	0	0	0	0	384
PLANNING AND DESIGN Total	420	0	0	0	0	0	0	420
DIH	9	0	0	0	0	0	0	9
DS	25	0	0	0	0	0	0	25
RIGHT OF WAY Total	34	0	0	0	0	0	0	34

MIAMI-DADE TRANSPORTATION PLANNING ORGANIZATION
TRANSPORTATION IMPROVEMENT PROGRAM
PRIMARY STATE HIGHWAYS AND INTERMODAL



HIGHWAYS

TPO Project No: **DT4276512**
LRTP Ref: 5-5
County: MIAMI-DADE
Roadway ID: 87055000
Lanes Exist: 2
Lanes Improved: 2
Lanes Added:
Project Length: 0.374
District: 6

Project Description: **SR986 / SW 72 ST FRM W OF SW 87 CT AT SR973 / SW 87 AVE TO E OF SW 84 PL &**

Type of Work: **RESURFACING** SIS or Non-SIS: **No**

Extra Description:

		Proposed Funding (in \$000s)							
PHASE :	Funding Source	<2018	2017 - 2018	2018 - 2019	2019 - 2020	2020 - 2021	2021 - 2022	>2022	All Years
	LF	0	8	0	0	0	0	0	8
RAILROAD & UTILITIES	Total	0	8	0	0	0	0	0	8
	DDR	0	153	0	0	0	0	0	153
	DIH	0	69	0	0	0	0	0	69
	DS	0	21	0	0	0	0	0	21
	SA	0	1,498	0	0	0	0	0	1,498
CONSTRUCTION	Total	0	1,741	0	0	0	0	0	1,741

RESPONSIBLE AGENCY: **FDOT**

Item Segment TOTAL ALL Years ALL Phases: **\$2,203**

Item Number: **427651**

Item TOTAL ALL Years ALL Phases ALL Segments: **\$6,139**

TPO Project No: **DT4278491**
LRTP Ref: 5-5
County: DIST/ST-WIDE
Roadway ID:
Lanes Exist:
Lanes Improved:
Lanes Added:
Project Length:
District: 6

Project Description: **D / W PROPERTY MGMT. ASBESTOS CONSULT ABATEMNT AND DEMOLITION SERVICES**

Type of Work: **RIGHT OF WAY ACTIVITIES** SIS or Non-SIS: **No**

Extra Description:

		Proposed Funding (in \$000s)							
PHASE :	Funding Source	<2018	2017 - 2018	2018 - 2019	2019 - 2020	2020 - 2021	2021 - 2022	>2022	All Years
	DIH	204	5	5	5	5	5	0	229
	DS	131	25	25	25	25	25	0	256

MIAMI-DADE TRANSPORTATION PLANNING ORGANIZATION
TRANSPORTATION IMPROVEMENT PROGRAM
PRIMARY STATE HIGHWAYS AND INTERMODAL



HIGHWAYS

TPO Project No: **DT4278491**
LRTP Ref: 5-5
County: DIST/ST-WIDE
Roadway ID:
Lanes Exist:
Lanes Improved:
Lanes Added:
Project Length:
District: 6

Project Description: **D / W PROPERTY MGMT. ASBESTOS
CONSULT ABATEMNT AND DEMOLITION
SERVICES**

Type of Work: **RIGHT OF WAY ACTIVITIES**

SIS or Non-SIS: **No**

Extra Description:

		Proposed Funding (in \$000s)							
PHASE :	Funding Source	<2018	2017 - 2018	2018 - 2019	2019 - 2020	2020 - 2021	2021 - 2022	>2022	All Years
RIGHT OF WAY	Total	335	30	30	30	30	30	0	485

RESPONSIBLE AGENCY: **FDOT**

Item Segment TOTAL ALL Years ALL Phases: **\$485**

Item Number: **427849**

Item TOTAL ALL Years ALL Phases ALL Segments: **\$485**

TPO Project No: **DT4282781**
LRTP Ref: 5-5
County: MIAMI-DADE
Roadway ID:
Lanes Exist:
Lanes Improved:
Lanes Added:
Project Length: 0.057
District: 6

Project Description: **SR 944 / NW 54 STREET FROM SR 7 / NW 7 AVENUE TO NW 6TH COURT**

Type of Work: **INTERSECTION IMPROVEMENT**

SIS or Non-SIS: **No**

Extra Description:

		Proposed Funding (in \$000s)							
PHASE :	Funding Source	<2018	2017 - 2018	2018 - 2019	2019 - 2020	2020 - 2021	2021 - 2022	>2022	All Years
		51	0	0	0	0	0	0	51
		105	0	0	0	0	0	0	105
PLANNING AND DESIGN	Total	156	0	0	0	0	0	0	156
		4	0	0	0	0	0	0	4
		319	0	0	0	0	0	0	319
		5	0	0	0	0	0	0	5
CONSTRUCTION	Total	328	0	0	0	0	0	0	328

RESPONSIBLE AGENCY: **FDOT**

Item Segment TOTAL ALL Years ALL Phases: **\$484**

Item Number: **428278**

Item TOTAL ALL Years ALL Phases ALL Segments: **\$4,767**

MIAMI-DADE TRANSPORTATION PLANNING ORGANIZATION
TRANSPORTATION IMPROVEMENT PROGRAM
PRIMARY STATE HIGHWAYS AND INTERMODAL



HIGHWAYS

TPO Project No: **DT4282782** Project Description: **SR 944 / NW / NE 54TH ST** **FROM E OF NW 7 AVENUE** **TO BISCAYNE BOULEVARD**

LRTP Ref: 5-5
County: MIAMI-DADE
Roadway ID: 87250000
Lanes Exist: 4
Lanes Improved: 4
Lanes Added:
Project Length: 1.325
District: 6

Project Description:

Type of Work: **RESURFACING**

SIS or Non-SIS: **No**

Extra Description:

		Proposed Funding (in \$000s)							
PHASE :	Funding Source	<2018	2017 - 2018	2018 - 2019	2019 - 2020	2020 - 2021	2021 - 2022	>2022	All Years
PLANNING AND DESIGN	ACSA	405	0	0	0	0	0	0	405
	DIH	25	0	0	0	0	0	0	25
	DS	34	0	0	0	0	0	0	34
	Total	464	0	0	0	0	0	0	464
RIGHT OF WAY	DIH	39	0	0	0	0	0	0	39
	DS	62	0	0	0	0	0	0	62
	Total	101	0	0	0	0	0	0	101
RAILROAD & UTILITIES	DDR	0	10	0	0	0	0	0	10
	DS	5	0	0	0	0	0	0	5
	Total	5	10	0	0	0	0	0	15
CONSTRUCTION	ACSA	0	932	0	0	0	0	0	932
	DS	0	924	0	0	0	0	0	924
	SA	0	1,003	0	0	0	0	0	1,003
	Total	0	2,859	0	0	0	0	0	2,859
ALTERNATIVE CONTRACTING INCENTIVES	SA	0	0	100	0	0	0	0	100
	Total	0	0	100	0	0	0	0	100

RESPONSIBLE AGENCY: **FDOT**

Item Segment **TOTAL ALL Years ALL Phases:** **\$3,539**

Item Number: **428278**

Item **TOTAL ALL Years ALL Phases ALL Segments:** **\$4,767**

MIAMI-DADE TRANSPORTATION PLANNING ORGANIZATION
TRANSPORTATION IMPROVEMENT PROGRAM
PRIMARY STATE HIGHWAYS AND INTERMODAL



HIGHWAYS

TPO Project No: **DT4282783**
LRTP Ref: 5-5
County: MIAMI-DADE
Roadway ID: 87250000
Lanes Exist: 4
Lanes Improved: 4
Lanes Added:
Project Length: 0.818
District: 6

Project Description:

SR 944 / NW / NE 54 STREET

FROM NW 6TH COURT

TO NE 1ST AVENUE

Type of Work:

INTERSECTION IMPROVEMENT

SIS or Non-SIS: **No**

Extra Description:

PHASE :	Funding Source	Proposed Funding (in \$000s)							
		<2018	2017 - 2018	2018 - 2019	2019 - 2020	2020 - 2021	2021 - 2022	>2022	All Years
PLANNING AND DESIGN	DIH	10	0	0	0	0	0	0	10
	DS	22	0	0	0	0	0	0	22
	HSP	109	0	0	0	0	0	0	109
	Total	141	0	0	0	0	0	0	141
RIGHT OF WAY	DIH	6	0	0	0	0	0	0	6
	DS	39	0	0	0	0	0	0	39
	Total	45	0	0	0	0	0	0	45
CONSTRUCTION	DIH	0	21	0	0	0	0	0	21
	DS	0	15	0	0	0	0	0	15
	HSP	0	464	48	0	0	0	0	512
	Total	0	500	48	0	0	0	0	548
ALTERNATIVE CONTRACTING INCENTIVES	HSP	0	0	10	0	0	0	0	10
	Total	0	0	10	0	0	0	0	10

RESPONSIBLE AGENCY: **FDOT**

Item Segment **TOTAL ALL Years ALL Phases:** **\$744**

Item Number: **428278**

Item **TOTAL ALL Years ALL Phases ALL Segments:** **\$4,767**

MIAMI-DADE TRANSPORTATION PLANNING ORGANIZATION
TRANSPORTATION IMPROVEMENT PROGRAM
PRIMARY STATE HIGHWAYS AND INTERMODAL



HIGHWAYS

TPO Project No: **DT4283581**
LRTP Ref: 6-10
County: MIAMI-DADE
Roadway ID: 87260000
Lanes Exist: 8
Lanes Improved: 8
Lanes Added:
Project Length: 4.448
District: 6

Project Description: **SR 826 / PALMETTO EXPY - SR 826
EASTBOUND RAMP TO SR 9A / I-95
NORTHBOUND**

Type of Work: **INTERCHANGE RAMP (NEW)**

SIS or Non-SIS: **Yes**

Extra Description:

		Proposed Funding (in \$000s)							
PHASE :	Funding Source	<2018	2017 - 2018	2018 - 2019	2019 - 2020	2020 - 2021	2021 - 2022	>2022	All Years
	DI	4,321	0	0	0	0	0	0	4,321
	DIH	11	0	0	0	0	0	0	11
	DIS	2,630	0	0	0	0	0	0	2,630
	DS	126	0	0	0	0	0	0	126
	NHPP	635	0	0	0	0	0	0	635
	PKYI	668	0	0	0	0	0	0	668
	PKYI	35	0	0	0	0	0	0	35
PLANNING AND DESIGN	Total	8,426	0	0	0	0	0	0	8,426
	BNIR	5,878	0	0	0	0	0	0	5,878
	DDR	26	0	0	0	0	0	0	26
	DI	7,166	0	21	0	0	0	0	7,187
	DIH	82	0	0	0	0	0	0	82
	DIS	0	50	0	0	0	0	0	50
	DS	195	0	0	0	0	0	0	195
	DSBD	9,810	0	0	0	0	0	0	9,810
	PKYI	1	0	0	0	0	0	0	1
RIGHT OF WAY	Total	23,158	50	21	0	0	0	0	23,229
	DI	500	1,637	0	0	0	0	0	2,137
	DIS	0	9,538	0	0	0	0	0	9,538
	DS	0	650	0	0	0	0	0	650

MIAMI-DADE TRANSPORTATION PLANNING ORGANIZATION
TRANSPORTATION IMPROVEMENT PROGRAM
PRIMARY STATE HIGHWAYS AND INTERMODAL



HIGHWAYS

TPO Project No: **DT4283581**
LRTP Ref: 6-10
County: MIAMI-DADE
Roadway ID: 87260000
Lanes Exist: 8
Lanes Improved: 8
Lanes Added:
Project Length: 4.448
District: 6

Project Description: **SR 826 / PALMETTO EXPY - SR 826
EASTBOUND RAMP TO SR 9A / I-95
NORTHBOUND**

Type of Work: **INTERCHANGE RAMP (NEW)**

SIS or Non-SIS: **Yes**

Extra Description:

		Proposed Funding (in \$000s)							
PHASE :	Funding Source	<2018	2017 - 2018	2018 - 2019	2019 - 2020	2020 - 2021	2021 - 2022	>2022	All Years
RAILROAD & UTILITIES	SIWR	0	3,175	0	0	0	0	0	3,175
	Total	500	15,000	0	0	0	0	0	15,500
PROJECT DEVELOPMENT AND ENVIRONMENTAL	DIH	171	0	0	0	0	0	0	171
	EBNH	2,462	0	0	0	0	0	0	2,462
	NHPP	1,089	0	0	0	0	0	0	1,089
	PKYI	236	0	0	0	0	0	0	236
	Total	3,958	0	0	0	0	0	0	3,958
	DDR	0	0	0	0	0	13,723	0	13,723
CONSTRUCTION	DIH	0	0	0	0	954	0	0	954
	DS	0	0	0	0	0	1,960	0	1,960
	DSBD	0	0	0	0	103,072	0	0	103,072
	Total	0	0	0	0	104,026	15,683	0	119,709

RESPONSIBLE AGENCY: **FDOT**

Item Segment TOTAL ALL Years ALL Phases: **\$170,822**

Item Number: **428358**

Item TOTAL ALL Years ALL Phases ALL Segments: **\$659,387**

MIAMI-DADE TRANSPORTATION PLANNING ORGANIZATION
TRANSPORTATION IMPROVEMENT PROGRAM
PRIMARY STATE HIGHWAYS AND INTERMODAL



HIGHWAYS

TPO Project No: **DT4283583**
LRTP Ref: 6-18
County: MIAMI-DADE
Roadway ID: 87260000
Lanes Exist: 8
Lanes Improved: 8
Lanes Added: 1
Project Length: 4.768
District: 6

Project Description:

SR 826 / PALMETTO XWAY

FROM W OF NW 17TH AVENUE TO I-95 (EXPRESS LANES)

Type of Work:

ADD LANES & RECONSTRUCT

SIS or Non-SIS: **Yes**

Extra Description:

		Proposed Funding (in \$000s)							
PHASE :	Funding Source	<2018	2017 - 2018	2018 - 2019	2019 - 2020	2020 - 2021	2021 - 2022	>2022	All Years
	DI	0	0	0	4,854	0	0	0	4,854
	DIH	0	0	0	200	0	0	0	200
	STED	0	0	0	12,146	0	0	0	12,146
PLANNING AND DESIGN	Total	0	0	0	17,200	0	0	0	17,200
	DI	0	0	0	0	0	0	2,877	2,877
RAILROAD & UTILITIES	Total	0	0	0	0	0	0	2,877	2,877
	ACNP	0	0	0	0	0	0	99,400	99,400
	DI	0	0	0	0	0	0	82,687	82,687
	DIH	0	0	0	0	0	0	1,327	1,327
	SU	0	0	0	0	0	0	7,630	7,630
CONSTRUCTION	Total	0	0	0	0	0	0	191,044	191,044

RESPONSIBLE AGENCY: **FDOT**

Item Segment TOTAL ALL Years ALL Phases: **\$211,121**

Item Number: **428358**

Item TOTAL ALL Years ALL Phases ALL Segments: **\$659,387**

MIAMI-DADE TRANSPORTATION PLANNING ORGANIZATION
TRANSPORTATION IMPROVEMENT PROGRAM
PRIMARY STATE HIGHWAYS AND INTERMODAL



HIGHWAYS

TPO Project No: **DT4283584** Project Description: **GGI INTERCHANGE CONNECTOR** **FROM US 441** **TO SR 91 SOUTHBOUND**

LRTP Ref: 6-18
County: MIAMI-DADE
Roadway ID: 87270210
Lanes Exist: 3
Lanes Improved: 3
Lanes Added: 1
Project Length: 1.375
District: 6

Project Description:

Type of Work:

INTERCHANGE RAMP (NEW)

SIS or Non-SIS: **Yes**

Extra Description:

		Proposed Funding (in \$000s)							
PHASE :	Funding Source	<2018	2017 - 2018	2018 - 2019	2019 - 2020	2020 - 2021	2021 - 2022	>2022	All Years
	ACNP	0	0	0	0	492	0	0	492
	DDR	0	0	0	0	1,496	0	0	1,496
RAILROAD & UTILITIES	Total	0	0	0	0	1,988	0	0	1,988
	ACNP	0	0	0	0	64,808	0	0	64,808
	DIH	0	0	0	0	389	0	0	389
CONSTRUCTION	Total	0	0	0	0	65,197	0	0	65,197

RESPONSIBLE AGENCY: **FDOT**

Item Segment **TOTAL ALL Years ALL Phases:** **\$67,185**

Item Number:

428358

Item **TOTAL ALL Years ALL Phases ALL Segments:** **\$659,387**

TPO Project No: **DT4283585** Project Description: **SR 9A / I-95 NB** **FROM BISCAYNE RIVER** **TO SR 860 / MIAMI GARDEN DR**

LRTP Ref: 6-18
County: MIAMI-DADE
Roadway ID: 87270000
Lanes Exist: 3
Lanes Improved: 3
Lanes Added:
Project Length: 2.235
District: 6

Project Description:

Type of Work:

WIDEN/RESURFACE EXIST LANES

SIS or Non-SIS: **Yes**

Extra Description:

		Proposed Funding (in \$000s)							
PHASE :	Funding Source	<2018	2017 - 2018	2018 - 2019	2019 - 2020	2020 - 2021	2021 - 2022	>2022	All Years
	ACSU	0	2,691	0	0	0	0	0	2,691
	DIH	0	100	0	0	0	0	0	100
PLANNING AND DESIGN	Total	0	2,791	0	0	0	0	0	2,791
	ACNP	0	0	0	0	1,402	0	0	1,402

MIAMI-DADE TRANSPORTATION PLANNING ORGANIZATION
TRANSPORTATION IMPROVEMENT PROGRAM
PRIMARY STATE HIGHWAYS AND INTERMODAL



HIGHWAYS

TPO Project No:	DT4283585	Project Description:	SR 9A / I-95 NB		FROM BISCAYNE RIVER CANAL		TO SR 860 / MIAMI GARDEN DR				
LRTP Ref:	6-18										
County:	MIAMI-DADE										
Roadway ID:	87270000										
Lanes Exist:	3	Type of Work:	WIDEN/RESURFACE EXIST LANES		SIS or Non-SIS:		Yes				
Lanes Improved:	3										
Lanes Added:		Extra Description:									
Project Length:	2.235										
District:	6										
					Proposed Funding (in \$000s)						
PHASE :			Funding Source	<2018	2017 - 2018	2018 - 2019	2019 - 2020	2020 - 2021	2021 - 2022	>2022	All Years
RAILROAD & UTILITIES			Total	0	0	0	0	1,402	0	0	1,402
			ACNP	0	0	0	0	28,743	0	0	28,743
CONSTRUCTION			Total	0	0	0	0	28,743	0	0	28,743
RESPONSIBLE AGENCY: FDOT			Item Segment TOTAL ALL Years ALL Phases: \$32,936								
			Item Number:	428358	Item TOTAL ALL Years ALL Phases ALL Segments: \$659,387						

TPO Project No:	DT4283586	Project Description:	SR 91 / FL TURNPIKE SB TO SR 9A / I-95 SB EXPRESS LN FLYOVER(TPK CONNECTR)								
LRTP Ref:	6-18	Type of Work:	INTERCHANGE RAMP (NEW)		SIS or Non-SIS: Yes						
County:	MIAMI-DADE	Extra Description:									
Roadway ID:	87270903										
Lanes Exist:											
Lanes Improved:											
Lanes Added:	1										
Project Length:	0.833										
District:	6										
			Proposed Funding (in \$000s)								
PHASE :			Funding Source	<2018	2017 - 2018	2018 - 2019	2019 - 2020	2020 - 2021	2021 - 2022	>2022	All Years
			DDR	0	0	0	0	815	0	0	815
RAILROAD & UTILITIES			Total	0	0	0	0	815	0	0	815
			ACNP	0	0	0	0	50,008	0	0	50,008
			DDR	0	0	0	0	626	0	0	626

MIAMI-DADE TRANSPORTATION PLANNING ORGANIZATION
TRANSPORTATION IMPROVEMENT PROGRAM
PRIMARY STATE HIGHWAYS AND INTERMODAL



HIGHWAYS

TPO Project No: **DT4283586**
LRTP Ref: 6-18
County: MIAMI-DADE
Roadway ID: 87270903
Lanes Exist:
Lanes Improved:
Lanes Added: 1
Project Length: 0.833
District: 6

Project Description: **SR 91 / FL TURNPIKE SB TO SR 9A / I-95
SB EXPRESS LN FLYOVER(TPK
CONNECTR)**

Type of Work: **INTERCHANGE RAMP (NEW)**

SIS or Non-SIS: **Yes**

Extra Description:

		Proposed Funding (in \$000s)							
PHASE :	Funding Source	<2018	2017 - 2018	2018 - 2019	2019 - 2020	2020 - 2021	2021 - 2022	>2022	All Years
	DIH	0	0	0	0	333	0	0	333
CONSTRUCTION	Total	0	0	0	0	50,967	0	0	50,967

RESPONSIBLE AGENCY: **FDOT**

Item Segment **TOTAL ALL Years ALL Phases:** **\$51,782**

Item Number: **428358** Item **TOTAL ALL Years ALL Phases ALL Segments:** **\$659,387**

TPO Project No: **DT4283587**
LRTP Ref: 6-18
County: MIAMI-DADE
Roadway ID: 87270000
Lanes Exist: 4
Lanes Improved: 4
Lanes Added:
Project Length: 1.708
District: 6

Project Description: **SR 9 / I-95 SB**

**FROM GOLDEN GLADES
INTERCHANGE** **TO SR 916 / OPA LOCKA BLVD**

Type of Work: **FLEXIBLE PAVEMENT RECONSTRUCT.**

SIS or Non-SIS: **Yes**

Extra Description:

		Proposed Funding (in \$000s)							
PHASE :	Funding Source	<2018	2017 - 2018	2018 - 2019	2019 - 2020	2020 - 2021	2021 - 2022	>2022	All Years
RAILROAD & UTILITIES	DDR	0	0	0	0	800	0	0	800
	Total	0	0	0	0	800	0	0	800
	ACNP	0	0	0	0	54,500	0	0	54,500
	DDR	0	0	0	0	1,152	0	0	1,152
	DIH	0	0	0	0	389	0	0	389

MIAMI-DADE TRANSPORTATION PLANNING ORGANIZATION
TRANSPORTATION IMPROVEMENT PROGRAM
PRIMARY STATE HIGHWAYS AND INTERMODAL



HIGHWAYS

TPO Project No: DT4283587		Project Description: SR 9 / I-95 SB		FROM GOLDEN GLADES INTERCHANGE		TO SR 916 / OPA LOCKA BLVD			
LRTP Ref: 6-18									
County: MIAMI-DADE									
Roadway ID: 87270000									
Lanes Exist: 4		Type of Work: FLEXIBLE PAVEMENT RECONSTRUCT.		SIS or Non-SIS: Yes					
Lanes Improved: 4									
Lanes Added:		Extra Description:							
Project Length: 1.708									
District: 6									

TPO Project No: DT4283588	Project Description:	SR 826 CONNECTOR	AT GOLDEN GLADES INTERCHG AND VARIOUS RAMP S									
LRTP Ref: 6-18												
County: MIAMI-DADE												
Roadway ID: 87170354												
Lanes Exist: 1	Type of Work:	ADD LANES & RECONSTRUCT	SIS or Non-SIS: Yes									
Lanes Improved: 1												
Lanes Added:	Extra Description:											
Project Length: 1.029												
District: 6												
			PHASE :	Proposed Funding (in \$000s)								
				Funding Source	<2018	2017 - 2018	2018 - 2019	2019 - 2020	2020 - 2021	2021 - 2022	>2022	All Years
				DDR	1,720	0	0	0	0	0	0	1,720
				DIH	20	0	0	0	0	0	0	20
				DIS	1,906	0	0	0	0	0	0	1,906
				DS	3	0	0	0	0	0	0	3
PLANNING AND DESIGN			Total	3,649	0	0	0	0	0	0	0	3,649
				DIH	10	0	0	0	0	0	0	10
				DS	862	0	0	0	0	0	0	862
				DSBD	1,718	0	0	0	0	0	0	1,718
RIGHT OF WAY			Total	2,590	0	0	0	0	0	0	0	2,590

MIAMI-DADE TRANSPORTATION PLANNING ORGANIZATION
TRANSPORTATION IMPROVEMENT PROGRAM
PRIMARY STATE HIGHWAYS AND INTERMODAL



HIGHWAYS

TPO Project No: **DT4283588**
LRTP Ref: 6-18
County: MIAMI-DADE
Roadway ID: 87170354
Lanes Exist: 1
Lanes Improved: 1
Lanes Added:
Project Length: 1.029
District: 6

Project Description:

SR 826 CONNECTOR

**AT GOLDEN GLADES
INTERCHG AND VARIOUS
RAMP S**

Type of Work:

ADD LANES & RECONSTRUCT

SIS or Non-SIS: **Yes**

Extra Description:

PHASE :

		Proposed Funding (in \$000s)							
	Funding Source	<2018	2017 - 2018	2018 - 2019	2019 - 2020	2020 - 2021	2021 - 2022	>2022	All Years
	ACNP	0	0	0	0	40,000	0	0	40,000
	DIH	0	0	0	0	167	0	0	167
	DS	0	0	0	0	0	2,505	0	2,505
	DSBD	0	0	0	0	4,285	0	0	4,285
	SU	0	0	0	0	10,689	4,115	0	14,804
CONSTRUCTION	Total	0	0	0	0	55,141	6,620	0	61,761
	SU	0	0	0	0	0	0	700	700
ALTERNATIVE CONTRACTING INCENTIVES	Total	0	0	0	0	0	0	700	700

RESPONSIBLE AGENCY: **FDOT**

Item Segment **TOTAL ALL Years ALL Phases:** **\$68,700**

Item Number: **428358**

Item **TOTAL ALL Years ALL Phases ALL Segments:** **\$659,387**

TPO Project No: **DT4284791**
LRTP Ref: 5-5
County: MIAMI-DADE
Roadway ID:
Lanes Exist:
Lanes Improved:
Lanes Added:
Project Length: 0.350
District: 6

Project Description:

SR 976 / SW 40 STREET

FROM W OF SW 38 AVE

TO SR 5 / US-1

Type of Work:

RESURFACING - RIDE ONLY

SIS or Non-SIS: **No**

Extra Description:

PHASE :

		Proposed Funding (in \$000s)							
	Funding Source	<2018	2017 - 2018	2018 - 2019	2019 - 2020	2020 - 2021	2021 - 2022	>2022	All Years
		21	0	0	0	0	0	0	21
PLANNING AND DESIGN	Total	21	0	0	0	0	0	0	21

MIAMI-DADE TRANSPORTATION PLANNING ORGANIZATION
TRANSPORTATION IMPROVEMENT PROGRAM
PRIMARY STATE HIGHWAYS AND INTERMODAL



HIGHWAYS

TPO Project No: **DT4284791** Project Description: **SR 976 / SW 40 STREET FROM W OF SW 38 AVE TO SR 5 / US-1**

LRTP Ref: 5-5

County: MIAMI-DADE

Roadway ID:

Lanes Exist:

Lanes Improved:

Lanes Added:

Project Length: 0.350

District: 6

Type of Work: **RESURFACING - RIDE ONLY**

SIS or Non-SIS: **No**

Extra Description:

		Proposed Funding (in \$000s)							
PHASE :	Funding Source	<2018	2017 - 2018	2018 - 2019	2019 - 2020	2020 - 2021	2021 - 2022	>2022	All Years
		3	0	0	0	0	0	0	3
RAILROAD & UTILITIES	Total	3	0	0	0	0	0	0	3
		217	0	0	0	0	0	0	217
CONSTRUCTION	Total	217	0	0	0	0	0	0	217

RESPONSIBLE AGENCY: **FDOT**

Item Segment TOTAL ALL Years ALL Phases: **\$241**

Item Number: **428479**

Item TOTAL ALL Years ALL Phases ALL Segments: **\$1,239**

TPO Project No: **DT4284792** Project Description: **SR 976 / SW 40 STREET FROM EAST OF SW 38 COURT TO US-1 / S DIXIE HIGHWAY**

LRTP Ref: 5-5

County: MIAMI-DADE

Roadway ID: 87044000

Lanes Exist: 4

Lanes Improved: 4

Lanes Added:

Project Length: 0.332

District: 6

Type of Work: **RESURFACING - RIDE ONLY**

SIS or Non-SIS: **No**

Extra Description:

		Proposed Funding (in \$000s)							
PHASE :	Funding Source	<2018	2017 - 2018	2018 - 2019	2019 - 2020	2020 - 2021	2021 - 2022	>2022	All Years
	DIH	32	0	0	0	0	0	0	32
	DS	178	0	0	0	0	0	0	178
PLANNING AND DESIGN	Total	210	0	0	0	0	0	0	210
	DIH	1	0	0	0	0	0	0	1
RIGHT OF WAY	Total	1	0	0	0	0	0	0	1

MIAMI-DADE TRANSPORTATION PLANNING ORGANIZATION
TRANSPORTATION IMPROVEMENT PROGRAM
PRIMARY STATE HIGHWAYS AND INTERMODAL



HIGHWAYS

TPO Project No: **DT4284792** Project Description: **SR 976 / SW 40 STREET FROM EAST OF SW 38 COURT TO US-1 / S DIXIE HIGHWAY**

LRTP Ref: 5-5
County: MIAMI-DADE
Roadway ID: 87044000
Lanes Exist: 4
Lanes Improved: 4
Lanes Added:
Project Length: 0.332
District: 6

Project Description:

Type of Work:

RESURFACING - RIDE ONLY

SIS or Non-SIS: **No**

Extra Description:

PHASE :

		Proposed Funding (in \$000s)							
	Funding Source	<2018	2017 - 2018	2018 - 2019	2019 - 2020	2020 - 2021	2021 - 2022	>2022	All Years
	DIH	0	34	0	0	0	0	0	34
	DS	1	752	0	0	0	0	0	753
CONSTRUCTION	Total	1	786	0	0	0	0	0	787

RESPONSIBLE AGENCY: **FDOT**

Item Segment TOTAL ALL Years ALL Phases: **\$998**

Item Number: **428479**

Item TOTAL ALL Years ALL Phases ALL Segments: **\$1,239**

TPO Project No: **DT4284871** Project Description: **SR 5 / US-1 / S DIXIE FROM N OF SW 168 STREET TO SW 183 STREET / SB ONLY**

LRTP Ref: 5-5
County: MIAMI-DADE
Roadway ID:
Lanes Exist:
Lanes Improved:
Lanes Added:
Project Length: 1.080
District: 6

Project Description:

Type of Work:

RESURFACING

SIS or Non-SIS: **No**

Extra Description:

PHASE :

		Proposed Funding (in \$000s)							
	Funding Source	<2018	2017 - 2018	2018 - 2019	2019 - 2020	2020 - 2021	2021 - 2022	>2022	All Years
		240	0	0	0	0	0	0	240
PLANNING AND DESIGN	Total	240	0	0	0	0	0	0	240
		7	0	0	0	0	0	0	7
RAILROAD & UTILITIES	Total	7	0	0	0	0	0	0	7
		814	0	0	0	0	0	0	814
CONSTRUCTION	Total	814	0	0	0	0	0	0	814

MIAMI-DADE TRANSPORTATION PLANNING ORGANIZATION
TRANSPORTATION IMPROVEMENT PROGRAM
PRIMARY STATE HIGHWAYS AND INTERMODAL



HIGHWAYS

RESPONSIBLE AGENCY: **FDOT**

Item Segment TOTAL ALL Years ALL Phases: **\$1,061**

Item Number: **428487** Item TOTAL ALL Years ALL Phases ALL Segments: **\$3,449**

TPO Project No: **DT4284872** Project Description: **SR 5 / US-1 / S DIXIE** **FROM N OF SW 184 STREET** **TO S OF SW 168 STREET**

LRTP Ref: **5-5**

County: **MIAMI-DADE**

Roadway ID: **87020000**

Lanes Exist: **3**

Lanes Improved: **3**

Lanes Added:

Project Length: **1.028**

District: **6**

Type of Work: **RESURFACING**

SIS or Non-SIS: **No**

Extra Description:

		Proposed Funding (in \$000s)							
PHASE :	Funding Source	<2018	2017 - 2018	2018 - 2019	2019 - 2020	2020 - 2021	2021 - 2022	>2022	All Years
	DIH	38	0	0	0	0	0	0	38
	DS	432	0	0	0	0	0	0	432
PLANNING AND DESIGN	Total	470	0	0	0	0	0	0	470
	LF	0	16	0	0	0	0	0	16
RAILROAD & UTILITIES	Total	0	16	0	0	0	0	0	16
	DDR	0	1,514	0	0	0	0	0	1,514
	DIH	0	62	0	0	0	0	0	62
	DS	0	326	0	0	0	0	0	326
CONSTRUCTION	Total	0	1,902	0	0	0	0	0	1,902

RESPONSIBLE AGENCY: **FDOT**

Item Segment TOTAL ALL Years ALL Phases: **\$2,388**

Item Number: **428487** Item TOTAL ALL Years ALL Phases ALL Segments: **\$3,449**

MIAMI-DADE TRANSPORTATION PLANNING ORGANIZATION
TRANSPORTATION IMPROVEMENT PROGRAM
PRIMARY STATE HIGHWAYS AND INTERMODAL



HIGHWAYS

TPO Project No: **DT4290221**
LRTP Ref: 5-5
County: MIAMI-DADE
Roadway ID: 87066000
Lanes Exist: 4
Lanes Improved:
Lanes Added:
Project Length: 0.689
District: 6

Project Description:

SR 922 / NW 125 STREET

FROM NW 6 AVENUE

TO NE MIAMI COURT

Type of Work:

INTERSECTION IMPROVEMENT

SIS or Non-SIS: **No**

Extra Description:

		Proposed Funding (in \$000s)							
PHASE :	Funding Source	<2018	2017 - 2018	2018 - 2019	2019 - 2020	2020 - 2021	2021 - 2022	>2022	All Years
PLANNING AND DESIGN	DDR	50	0	0	0	0	0	0	50
	DIH	309	0	0	0	0	0	0	309
	DS	349	0	0	0	0	0	0	349
	Total	708	0	0	0	0	0	0	708
RIGHT OF WAY	DDR	1,384	500	0	0	0	0	0	1,884
	DIH	181	150	0	0	0	0	0	331
	DS	1,007	100	0	0	0	0	0	1,107
	Total	2,572	750	0	0	0	0	0	3,322
CONSTRUCTION	ACSA	0	328	0	0	0	0	0	328
	BRRP	4	0	0	0	0	0	0	4
	DS	3	56	0	0	0	0	0	59
	HSP	0	2,472	186	0	0	0	0	2,658
	SA	0	143	0	0	0	0	0	143
	Total	7	2,999	186	0	0	0	0	3,192
ALTERNATIVE CONTRACTING INCENTIVES	HSP	0	0	0	100	0	0	0	100
	Total	0	0	0	100	0	0	0	100

RESPONSIBLE AGENCY: **FDOT**

Item Segment **TOTAL ALL Years ALL Phases:** **\$7,322**

Item Number: **429022**

Item **TOTAL ALL Years ALL Phases ALL Segments:** **\$8,988**

MIAMI-DADE TRANSPORTATION PLANNING ORGANIZATION
TRANSPORTATION IMPROVEMENT PROGRAM
PRIMARY STATE HIGHWAYS AND INTERMODAL



HIGHWAYS

TPO Project No: **DT4290222**
LRTP Ref: 5-5
County: MIAMI-DADE
Roadway ID: 87066000
Lanes Exist: 4
Lanes Improved: 4
Lanes Added:
Project Length: 0.100
District: 6

Project Description:

SR 922 / NW 125 STREET

FROM NW 6 COURT

TO NW 6 AVENUE

Type of Work:

INTERSECTION IMPROVEMENT

SIS or Non-SIS: **No**

Extra Description:

		Proposed Funding (in \$000s)							
PHASE :	Funding Source	<2018	2017 - 2018	2018 - 2019	2019 - 2020	2020 - 2021	2021 - 2022	>2022	All Years
PLANNING AND DESIGN	DIH	78	0	0	0	0	0	0	78
	DS	14	0	0	0	0	0	0	14
	Total	92	0	0	0	0	0	0	92
	ACSA	0	56	0	0	0	0	0	56
CONSTRUCTION	DIH	0	65	0	0	0	0	0	65
	DS	0	15	0	0	0	0	0	15
	HSP	0	1,133	84	0	0	0	0	1,217
	SA	0	181	0	0	0	0	0	181
	Total	0	1,450	84	0	0	0	0	1,534
ALTERNATIVE CONTRACTING INCENTIVES	HSP	0	0	0	40	0	0	0	40
	Total	0	0	0	40	0	0	0	40

RESPONSIBLE AGENCY: **FDOT**

Item Segment **TOTAL ALL Years ALL Phases:** **\$1,666**

Item Number: **429022**

Item **TOTAL ALL Years ALL Phases ALL Segments:** **\$8,988**

MIAMI-DADE TRANSPORTATION PLANNING ORGANIZATION
TRANSPORTATION IMPROVEMENT PROGRAM
PRIMARY STATE HIGHWAYS AND INTERMODAL



HIGHWAYS

TPO Project No: **DT4290371**
LRTP Ref: 5-5
County: MIAMI-DADE
Roadway ID: 87120000
Lanes Exist: 3
Lanes Improved:
Lanes Added:
Project Length: 0.417
District: 6

Project Description: **SR 90 / SW 8 & SW 7 ST**

AT SW 4 AVENUE AND AT SW 3 AVENUE

Type of Work: **INTERSECTION IMPROVEMENT**

SIS or Non-SIS: **No**

Extra Description:

		Proposed Funding (in \$000s)							
PHASE :	Funding Source	<2018	2017 - 2018	2018 - 2019	2019 - 2020	2020 - 2021	2021 - 2022	>2022	All Years
	DIH	0	0	18	0	0	0	0	18
	HSP	0	0	175	0	0	0	0	175
PLANNING AND DESIGN	Total	0	0	193	0	0	0	0	193
	DIH	0	0	0	11	0	0	0	11
	DS	0	0	0	2,451	0	0	0	2,451
RIGHT OF WAY	Total	0	0	0	2,462	0	0	0	2,462

RESPONSIBLE AGENCY: **FDOT**

Item Segment **TOTAL ALL Years ALL Phases:** **\$2,655**

Item Number: **429037**

Item **TOTAL ALL Years ALL Phases ALL Segments:** **\$2,655**

TPO Project No: **DT4290471**
LRTP Ref: 5-5
County: MIAMI-DADE
Roadway ID: 87075000
Lanes Exist: 8
Lanes Improved:
Lanes Added:
Project Length: 1.463
District: 6

Project Description: **SR 93 / I-75**

FROM NW 178 STREET TO NW 202 STREET

Type of Work: **LANDSCAPING**

SIS or Non-SIS: **Yes**

Extra Description:

		Proposed Funding (in \$000s)							
PHASE :	Funding Source	<2018	2017 - 2018	2018 - 2019	2019 - 2020	2020 - 2021	2021 - 2022	>2022	All Years
	DIH	2	0	15	0	0	0	0	17
	DS	9	0	155	0	0	0	0	164
PLANNING AND DESIGN	Total	11	0	170	0	0	0	0	181
	DDR	0	0	0	0	1,995	0	0	1,995

MIAMI-DADE TRANSPORTATION PLANNING ORGANIZATION
TRANSPORTATION IMPROVEMENT PROGRAM
PRIMARY STATE HIGHWAYS AND INTERMODAL



HIGHWAYS

TPO Project No: DT4290471	Project Description: SR 93 / I-75	FROM NW 178 STREET	TO NW 202 STREET						
LRTP Ref: 5-5									
County: MIAMI-DADE									
Roadway ID: 87075000									
Lanes Exist: 8	Type of Work: LANDSCAPING	SIS or Non-SIS: Yes							
Lanes Improved:									
Lanes Added:	Extra Description:								
Project Length: 1.463									
District: 6									
		Proposed Funding (in \$000s)							
PHASE :	Funding Source	<2018	2017 - 2018	2018 - 2019	2019 - 2020	2020 - 2021	2021 - 2022	>2022	All Years
	DIH	0	0	0	0	30	0	0	30
	DS	0	0	0	0	344	0	0	344
CONSTRUCTION	Total	0	0	0	0	2,369	0	0	2,369
RESPONSIBLE AGENCY: FDOT		Item Segment TOTAL ALL Years ALL Phases:							\$2,550
		Item Number: 429047	Item TOTAL ALL Years ALL Phases ALL Segments:						\$4,809

TPO Project No: DT4290472	Project Description:	SR 93 / I-75	FROM NW 162 STREET	TO NW 178 STREET						
LRTP Ref: 5-5										
County: MIAMI-DADE										
Roadway ID: 87075000										
Lanes Exist: 8	Type of Work:	LANDSCAPING	SIS or Non-SIS:	Yes						
Lanes Improved:										
Lanes Added:	Extra Description:									
Project Length: 0.979										
District: 6										
			Proposed Funding (in \$000s)							
	PHASE :	Funding Source	<2018	2017 - 2018	2018 - 2019	2019 - 2020	2020 - 2021	2021 - 2022	>2022	All Years
		DIH	0	0	15	0	0	0	0	15
		DS	0	0	125	0	0	0	0	125
	PLANNING AND DESIGN	Total	0	0	140	0	0	0	0	140
		DDR	0	0	0	0	976	0	0	976
		DIH	0	0	0	0	17	0	0	17

MIAMI-DADE TRANSPORTATION PLANNING ORGANIZATION
TRANSPORTATION IMPROVEMENT PROGRAM
PRIMARY STATE HIGHWAYS AND INTERMODAL



HIGHWAYS

TPO Project No:	DT4290472	Project Description:	SR 93 / I-75		FROM NW 162 STREET		TO NW 178 STREET				
LRTP Ref:	5-5										
County:	MIAMI-DADE										
Roadway ID:	87075000										
Lanes Exist:	8	Type of Work:	LANDSCAPING		SIS or Non-SIS:		Yes				
Lanes Improved:											
Lanes Added:		Extra Description:									
Project Length:	0.979										
District:	6										
			Proposed Funding (in \$000s)								
PHASE :			Funding Source	<2018	2017 - 2018	2018 - 2019	2019 - 2020	2020 - 2021	2021 - 2022	>2022	All Years
			DS	0	0	0	0	185	0	0	185
CONSTRUCTION			Total	0	0	0	0	1,178	0	0	1,178
RESPONSIBLE AGENCY: FDOT			Item Segment TOTAL ALL Years ALL Phases: \$1,318								
			Item Number:	429047	Item TOTAL ALL Years ALL Phases ALL Segments:					\$4,809	

TPO Project No: DT4290473	Project Description:	SR 93 / I-75	FROM NW 148 STREET	TO NW 162 STREET					
LRTP Ref: 5-5									
County: MIAMI-DADE									
Roadway ID: 87075000									
Lanes Exist: 8	Type of Work:	LANDSCAPING	SIS or Non-SIS:	Yes					
Lanes Improved:									
Lanes Added:	Extra Description:								
Project Length: 0.923									
District: 6									
			Proposed Funding (in \$000s)						
PHASE :	Funding Source	<2018	2017 - 2018	2018 - 2019	2019 - 2020	2020 - 2021	2021 - 2022	>2022	All Years
	DIH	15	0	0	0	0	0	0	15
	DS	132	0	0	0	0	0	0	132
PLANNING AND DESIGN	Total	147	0	0	0	0	0	0	147
	DDR	0	664	0	0	0	0	0	664
	DIH	0	32	0	0	0	0	0	32

MIAMI-DADE TRANSPORTATION PLANNING ORGANIZATION
TRANSPORTATION IMPROVEMENT PROGRAM
PRIMARY STATE HIGHWAYS AND INTERMODAL



HIGHWAYS

TPO Project No: **DT4290473** Project Description: **SR 93 / I-75** **FROM NW 148 STREET** **TO NW 162 STREET**

LRTP Ref: 5-5
County: MIAMI-DADE
Roadway ID: 87075000
Lanes Exist: 8
Lanes Improved:
Lanes Added:
Project Length: 0.923
District: 6

Type of Work: **LANDSCAPING** SIS or Non-SIS: **Yes**

Extra Description:

		Proposed Funding (in \$000s)							
PHASE :	Funding Source	<2018	2017 - 2018	2018 - 2019	2019 - 2020	2020 - 2021	2021 - 2022	>2022	All Years
	DS	0	98	0	0	0	0	0	98
CONSTRUCTION	Total	0	794	0	0	0	0	0	794

RESPONSIBLE AGENCY: **FDOT**

Item Segment **TOTAL ALL Years ALL Phases:** **\$941**

Item Number: **429047** Item **TOTAL ALL Years ALL Phases ALL Segments:** **\$4,809**

TPO Project No: **DT4291851** Project Description: **SR 9 / NW 27 AVENUE** **FROM S OF SR 934 / NW 79 ST** **TO N OF SR 932 / NW 103 ST**

LRTP Ref:
County: MIAMI-DADE
Roadway ID:
Lanes Exist:
Lanes Improved:
Lanes Added:
Project Length: 1.621
District: 6

Type of Work: **RESURFACING** SIS or Non-SIS: **No**

Extra Description:

		Proposed Funding (in \$000s)							
PHASE :	Funding Source	<2018	2017 - 2018	2018 - 2019	2019 - 2020	2020 - 2021	2021 - 2022	>2022	All Years
		59	0	0	0	0	0	0	59
		552	0	0	0	0	0	0	552
		111	0	0	0	0	0	0	111
PLANNING AND DESIGN	Total	722	0	0	0	0	0	0	722
		14	0	0	0	0	0	0	14
RIGHT OF WAY	Total	14	0	0	0	0	0	0	14
		8	0	0	0	0	0	0	8

MIAMI-DADE TRANSPORTATION PLANNING ORGANIZATION
TRANSPORTATION IMPROVEMENT PROGRAM
PRIMARY STATE HIGHWAYS AND INTERMODAL



HIGHWAYS

TPO Project No: DT4291851	Project Description: SR 9 / NW 27 AVENUE	FROM S OF SR 934 / NW 79 ST TO N OF SR 932 / NW 103 ST
LRTP Ref:		
County: MIAMI-DADE		
Roadway ID:		
Lanes Exist:	Type of Work: RESURFACING	SIS or Non-SIS: No
Lanes Improved:	Extra Description:	
Lanes Added:		
Project Length: 1.621		
District: 6		

Description:

PHASE :	Funding Source	Proposed Funding (in \$000s)							
		<2018	2017 - 2018	2018 - 2019	2019 - 2020	2020 - 2021	2021 - 2022	>2022	All Years
		1	0	0	0	0	0	0	1
RAILROAD & UTILITIES	Total	9	0	0	0	0	0	0	9
		70	0	0	0	0	0	0	70
		4,399	0	0	0	0	0	0	4,399
		150	0	0	0	0	0	0	150
CONSTRUCTION	Total	4,619	0	0	0	0	0	0	4,619
		110	0	0	0	0	0	0	110
ALTERNATIVE CONTRACTING INCENTIVES	Total	110	0	0	0	0	0	0	110

RESPONSIBLE AGENCY: **FDOT**

Item Segment **TOTAL ALL Years ALL Phases:** **\$5,474**

Item Number: **429185** Item **TOTAL ALL Years ALL Phases ALL Segments:** **\$10,604**

TPO Project No: DT4291852	Project Description: SR 9 / NW 27 AVENUE	FROM NW 39 STREET TO S OF NW 79 STREET
LRTP Ref:		
County: MIAMI-DADE		
Roadway ID: 87240000		
Lanes Exist: 4	Type of Work: RESURFACING	SIS or Non-SIS: No
Lanes Improved: 4	Extra Description:	
Lanes Added:		
Project Length: 2.283		
District: 6		

PHASE :		Proposed Funding (in \$000s)								
		Funding Source	<2018	2017 - 2018	2018 - 2019	2019 - 2020	2020 - 2021	2021 - 2022	>2022	All Years
		DIH	0	0	0	57	0	0	0	57

MIAMI-DADE TRANSPORTATION PLANNING ORGANIZATION
TRANSPORTATION IMPROVEMENT PROGRAM
PRIMARY STATE HIGHWAYS AND INTERMODAL



HIGHWAYS

TPO Project No: **DT4291852** Project Description: **SR 9 / NW 27 AVENUE** **FROM NW 39 STREET** **TO S OF NW 79 STREET**

LRTP Ref:
County: MIAMI-DADE
Roadway ID: 87240000
Lanes Exist: 4
Lanes Improved: 4
Lanes Added:
Project Length: 2.283
District: 6

Project Description:

Type of Work:

RESURFACING

SIS or Non-SIS: **No**

Extra Description:

		Proposed Funding (in \$000s)							
PHASE :	Funding Source	<2018	2017 - 2018	2018 - 2019	2019 - 2020	2020 - 2021	2021 - 2022	>2022	All Years
PLANNING AND DESIGN	DS	0	0	0	380	0	0	0	380
	Total	0	0	0	437	0	0	0	437
	DIH	0	0	0	0	0	31	0	31
CONSTRUCTION	DS	0	0	0	0	0	332	0	332
	SA	0	0	0	0	0	2,052	0	2,052
	Total	0	0	0	0	0	2,415	0	2,415

RESPONSIBLE AGENCY: **FDOT**

Item Segment **TOTAL ALL Years ALL Phases:** **\$2,852**

Item Number: **429185**

Item **TOTAL ALL Years ALL Phases ALL Segments:** **\$10,604**

TPO Project No: **DT4291853** Project Description: **SR 9 / NW 27 AVENUE** **FROM S OF SR 934 / NW 79 ST** **TO N OF SR 932 / NW 103 ST**

LRTP Ref:
County: MIAMI-DADE
Roadway ID: 87240000
Lanes Exist: 2
Lanes Improved: 2
Lanes Added:
Project Length: 1.621
District: 6

Project Description:

Type of Work:

DRAINAGE IMPROVEMENTS

SIS or Non-SIS: **No**

Extra Description:

		Proposed Funding (in \$000s)							
PHASE :	Funding Source	<2018	2017 - 2018	2018 - 2019	2019 - 2020	2020 - 2021	2021 - 2022	>2022	All Years
PLANNING AND DESIGN	DIH	0	30	0	0	0	0	0	30
	DS	0	300	0	0	0	0	0	300
	Total	0	330	0	0	0	0	0	330

MIAMI-DADE TRANSPORTATION PLANNING ORGANIZATION
TRANSPORTATION IMPROVEMENT PROGRAM
PRIMARY STATE HIGHWAYS AND INTERMODAL



HIGHWAYS

TPO Project No: **DT4291853** Project Description: **SR 9 / NW 27 AVENUE** **FROM S OF SR 934 / NW 79 ST TO N OF SR 932 / NW 103 ST**

LRTP Ref:
County: MIAMI-DADE
Roadway ID: 87240000
Lanes Exist: 2
Lanes Improved: 2
Lanes Added:
Project Length: 1.621
District: 6

Description:

DRAINAGE IMPROVEMENTS

SIS or Non-SIS: **No**

Extra Description:

PHASE :

		Proposed Funding (in \$000s)							
	Funding Source	<2018	2017 - 2018	2018 - 2019	2019 - 2020	2020 - 2021	2021 - 2022	>2022	All Years
	DDR	0	0	0	0	1,915	0	0	1,915
	DIH	0	0	0	0	33	0	0	33
CONSTRUCTION	Total	0	0	0	0	1,948	0	0	1,948

RESPONSIBLE AGENCY: **FDOT**

Item Segment TOTAL ALL Years ALL Phases: **\$2,278**

Item Number: **429185**

Item TOTAL ALL Years ALL Phases ALL Segments: **\$10,604**

TPO Project No: **DT4291861** Project Description: **SR 817 / NW 27 AVENUE** **FROM SOUTH OF NW 187 ST TO NORTH OF NW 202 TERR**

LRTP Ref: 5-5
County: MIAMI-DADE
Roadway ID:
Lanes Exist:
Lanes Improved:
Lanes Added:
Project Length: 1.030
District: 6

Description:

RESURFACING

SIS or Non-SIS: **No**

Extra Description:

PHASE :

		Proposed Funding (in \$000s)							
	Funding Source	<2018	2017 - 2018	2018 - 2019	2019 - 2020	2020 - 2021	2021 - 2022	>2022	All Years
		47	0	0	0	0	0	0	47
		256	0	0	0	0	0	0	256
PLANNING AND DESIGN	Total	303	0	0	0	0	0	0	303
		3	0	0	0	0	0	0	3
RIGHT OF WAY	Total	3	0	0	0	0	0	0	3
		90	0	0	0	0	0	0	90
		1,418	0	0	0	0	0	0	1,418

MIAMI-DADE TRANSPORTATION PLANNING ORGANIZATION
TRANSPORTATION IMPROVEMENT PROGRAM
PRIMARY STATE HIGHWAYS AND INTERMODAL



HIGHWAYS

TPO Project No: **DT4291861** Project Description: **SR 817 / NW 27 AVENUE** **FROM SOUTH OF NW 187 ST** **TO NORTH OF NW 202 TERR**

LRTP Ref: 5-5

County: MIAMI-DADE

Roadway ID:

Lanes Exist:

Lanes Improved:

Lanes Added:

Project Length: 1.030

District: 6

Type of Work: **RESURFACING**

SIS or Non-SIS: **No**

Extra Description:

PHASE :

Proposed Funding (in \$000s)									
Funding Source	<2018	2017 - 2018	2018 - 2019	2019 - 2020	2020 - 2021	2021 - 2022	>2022	All Years	
CONSTRUCTION Total	1,508	0	0	0	0	0	0	1,508	

RESPONSIBLE AGENCY: **FDOT**

Item Segment TOTAL ALL Years ALL Phases: **\$1,814**

Item Number: **429186**

Item TOTAL ALL Years ALL Phases ALL Segments: **\$5,084**

TPO Project No: **DT4291862** Project Description: **SR 817 / NW 27 AVENUE**

LRTP Ref: 5-5

County: MIAMI-DADE

Roadway ID:

Lanes Exist:

Lanes Improved:

Lanes Added:

Project Length: 0.001

District: 6

Type of Work: **INTERSECTION IMPROVEMENT**

SIS or Non-SIS: **No**

Extra Description:

PHASE :

Proposed Funding (in \$000s)									
Funding Source	<2018	2017 - 2018	2018 - 2019	2019 - 2020	2020 - 2021	2021 - 2022	>2022	All Years	
	77	0	0	0	0	0	0	77	
PLANNING AND DESIGN Total	77	0	0	0	0	0	0	77	
	13	0	0	0	0	0	0	13	
	229	0	0	0	0	0	0	229	
	8	0	0	0	0	0	0	8	
CONSTRUCTION Total	250	0	0	0	0	0	0	250	

RESPONSIBLE AGENCY: **FDOT**

Item Segment TOTAL ALL Years ALL Phases: **\$327**

Item Number: **429186**

Item TOTAL ALL Years ALL Phases ALL Segments: **\$5,084**

MIAMI-DADE TRANSPORTATION PLANNING ORGANIZATION
TRANSPORTATION IMPROVEMENT PROGRAM
PRIMARY STATE HIGHWAYS AND INTERMODAL



HIGHWAYS

TPO Project No: **DT4291863** Project Description: **SR 817 / NW 27 AVENUE FROM SOUTH OF NW 203 ST TO NW 215 ST / COUNTY LINE**

LRTP Ref: 5-5
County: MIAMI-DADE
Roadway ID: 87019000
Lanes Exist: 6
Lanes Improved: 6
Lanes Added:
Project Length: 0.859
District: 6

Description:

Type of Work:

RESURFACING

SIS or Non-SIS: **No**

Extra Description:

		Proposed Funding (in \$000s)							
PHASE :	Funding Source	<2018	2017 - 2018	2018 - 2019	2019 - 2020	2020 - 2021	2021 - 2022	>2022	All Years
PLANNING AND DESIGN	DDR	0	324	0	0	0	0	0	324
	DIH	0	59	0	0	0	0	0	59
	Total	0	383	0	0	0	0	0	383
CONSTRUCTION	DDR	0	0	0	2,528	0	0	0	2,528
	DIH	0	0	0	32	0	0	0	32
	Total	0	0	0	2,560	0	0	0	2,560

RESPONSIBLE AGENCY: **FDOT**

Item Segment TOTAL ALL Years ALL Phases: **\$2,943**

Item Number: **429186**

Item TOTAL ALL Years ALL Phases ALL Segments: **\$5,084**

TPO Project No: **DT4291931** Project Description: **SR 907 / ALTON ROAD FROM MICHIGAN AVENUE TO S OF ED SULLIVAN DR / 43 ST**

LRTP Ref: 5-5
County: MIAMI-DADE
Roadway ID: 87037000
Lanes Exist: 4
Lanes Improved: 4
Lanes Added:
Project Length: 1.281
District: 6

Description:

Type of Work:

FLEXIBLE PAVEMENT RECONSTRUCT.

SIS or Non-SIS: **No**

Extra Description:

		Proposed Funding (in \$000s)							
PHASE :	Funding Source	<2018	2017 - 2018	2018 - 2019	2019 - 2020	2020 - 2021	2021 - 2022	>2022	All Years
	DIH	184	0	0	0	0	0	0	184
	DS	882	0	0	0	0	0	0	882
	DS	43	0	0	0	0	0	0	43
	LF	291	0	0	0	0	0	0	291

MIAMI-DADE TRANSPORTATION PLANNING ORGANIZATION
TRANSPORTATION IMPROVEMENT PROGRAM
PRIMARY STATE HIGHWAYS AND INTERMODAL



HIGHWAYS

TPO Project No: **DT4291931** Project Description: **SR 907 / ALTON ROAD FROM MICHIGAN AVENUE TO S OF ED SULLIVAN DR / 43 ST**
LRTP Ref: 5-5

County: MIAMI-DADE

Roadway ID: 87037000

Lanes Exist: 4

Lanes Improved: 4

Lanes Added:

Project Length: 1.281

District: 6

Type of Work: **FLEXIBLE PAVEMENT RECONSTRUCT.** SIS or Non-SIS: **No**

Extra Description:

		Proposed Funding (in \$000s)							
PHASE :	Funding Source	<2018	2017 - 2018	2018 - 2019	2019 - 2020	2020 - 2021	2021 - 2022	>2022	All Years
	SA	110	0	0	0	0	0	0	110
	SU	225	0	0	0	0	0	0	225
PLANNING AND DESIGN	Total	1,735	0	0	0	0	0	0	1,735
	DS	0	0	0	0	25	0	0	25
ENVIRONMENTAL	Total	0	0	0	0	25	0	0	25
	DIH	5	0	0	0	0	0	0	5
	DS	0	0	0	0	0	0	0	0
RIGHT OF WAY	Total	5	0	0	0	0	0	0	5
	LF	0	0	0	0	3,000	0	0	3,000
RAILROAD & UTILITIES	Total	0	0	0	0	3,000	0	0	3,000
	DDR	0	0	0	0	6,886	0	0	6,886
	DIH	0	0	0	0	33	0	0	33
	DS	0	0	0	0	16,703	0	0	16,703
CONSTRUCTION	Total	0	0	0	0	23,622	0	0	23,622

RESPONSIBLE AGENCY: FDOT

Item Segment TOTAL ALL Years ALL Phases: **\$28,387**

Item Number: 429193

Item TOTAL ALL Years ALL Phases ALL Segments: **\$30,732**

MIAMI-DADE TRANSPORTATION PLANNING ORGANIZATION
TRANSPORTATION IMPROVEMENT PROGRAM
PRIMARY STATE HIGHWAYS AND INTERMODAL



HIGHWAYS

TPO Project No: **DT4291932**
LRTP Ref: 5-5
County: MIAMI-DADE
Roadway ID: 87037000
Lanes Exist: 4
Lanes Improved: 4
Lanes Added:
Project Length: 0.147
District: 6

Project
Description:

SR 907 / ALTON ROAD

AT MICHIGAN AVENUE

Type of Work:

INTERSECTION IMPROVEMENT

SIS or Non-SIS: **No**

Extra
Description:

		Proposed Funding (in \$000s)							
PHASE :	Funding Source	<2018	2017 - 2018	2018 - 2019	2019 - 2020	2020 - 2021	2021 - 2022	>2022	All Years
PLANNING AND DESIGN	DIH	67	0	0	0	0	0	0	67
	DS	310	0	0	0	0	0	0	310
	Total	377	0	0	0	0	0	0	377
RIGHT OF WAY	DIH	1	0	0	0	0	0	0	1
	Total	1	0	0	0	0	0	0	1
RAILROAD & UTILITIES	LF	0	3	0	0	0	0	0	3
	Total	0	3	0	0	0	0	0	3
CONSTRUCTION	DDR	140	0	0	0	0	0	0	140
	DIH	0	56	0	0	0	0	0	56
	DS	0	1,418	0	0	0	0	0	1,418
	Total	140	1,474	0	0	0	0	0	1,614
ALTERNATIVE CONTRACTING INCENTIVES	DS	0	0	30	0	0	0	0	30
	Total	0	0	30	0	0	0	0	30

RESPONSIBLE AGENCY: **FDOT**

Item Segment **TOTAL ALL Years ALL Phases:** **\$2,025**

Item Number: **429193**

Item **TOTAL ALL Years ALL Phases ALL Segments:** **\$30,732**

MIAMI-DADE TRANSPORTATION PLANNING ORGANIZATION
TRANSPORTATION IMPROVEMENT PROGRAM
PRIMARY STATE HIGHWAYS AND INTERMODAL



HIGHWAYS

TPO Project No:	DT4291933	Project Description:	SR 907 / ALTON ROAD	FROM MICHIGAN AVENUE	TO E OF ALLISON ROAD
LRTP Ref:					
County:	MIAMI-DADE				
Roadway ID:	87037000				
Lanes Exist:	2	Type of Work:	LANDSCAPING	SIS or Non-SIS:	No
Lanes Improved:		Extra Description:			
Lanes Added:					
Project Length:	3.866				
District:	6				

TPO Project No:	DT4291941	Project Description:	SR 968 / W FLAGLER ST	FROM WEST 75 AVENUE	TO E OF TAMIAMI CANAL RD
LRTP Ref:	5-5				
County:	MIAMI-DADE				
Roadway ID:	87053000				
Lanes Exist:	6	Type of Work:	RESURFACING	SIS or Non-SIS:	No
Lanes Improved:	6				
Lanes Added:		Extra Description:			
Project Length:	0.389				
District:	6				

MIAMI-DADE TRANSPORTATION PLANNING ORGANIZATION
TRANSPORTATION IMPROVEMENT PROGRAM
PRIMARY STATE HIGHWAYS AND INTERMODAL



HIGHWAYS

TPO Project No: **DT4291941** Project Description: **SR 968 / W FLAGLER ST** **FROM WEST 75 AVENUE** **TO E OF TAMiami CANAL RD**

LRTP Ref: 5-5
County: MIAMI-DADE
Roadway ID: 87053000
Lanes Exist: 6
Lanes Improved: 6
Lanes Added:
Project Length: 0.389
District: 6

Project Description:

Type of Work:

RESURFACING

SIS or Non-SIS: **No**

Extra Description:

		Proposed Funding (in \$000s)							
PHASE :	Funding Source	<2018	2017 - 2018	2018 - 2019	2019 - 2020	2020 - 2021	2021 - 2022	>2022	All Years
	DIH	54	0	0	0	0	0	0	54
	DS	1,005	0	0	0	0	0	0	1,005
CONSTRUCTION	Total	1,153	0	0	0	0	0	0	1,153
	DS	0	30	0	0	0	0	0	30
ALTERNATIVE CONTRACTING INCENTIVES	Total	0	30	0	0	0	0	0	30

RESPONSIBLE AGENCY: **FDOT**

Item Segment TOTAL ALL Years ALL Phases: **\$1,421**

Item Number: **429194**

Item TOTAL ALL Years ALL Phases ALL Segments: **\$1,421**

TPO Project No: **DT4292851**
LRTP Ref: 5-5
County: DIST/ST-WIDE
Roadway ID:
Lanes Exist:
Lanes Improved:
Lanes Added:
Project Length:
District: 6

Project Description:

TRAFFIC ENGINEERING STUDIES & ENGINEERING REVIEWS CONSULTANT

Type of Work:

PRELIMINARY ENGINEERING

SIS or Non-SIS: **No**

Extra Description:

		Proposed Funding (in \$000s)							
PHASE :	Funding Source	<2018	2017 - 2018	2018 - 2019	2019 - 2020	2020 - 2021	2021 - 2022	>2022	All Years
		1,401	0	0	0	0	0	0	1,401
PLANNING AND DESIGN	Total	1,401	0	0	0	0	0	0	1,401

RESPONSIBLE AGENCY: **FDOT**

Item Segment TOTAL ALL Years ALL Phases: **\$1,401**

Item Number: **429285**

Item TOTAL ALL Years ALL Phases ALL Segments: **\$3,982**

MIAMI-DADE TRANSPORTATION PLANNING ORGANIZATION
TRANSPORTATION IMPROVEMENT PROGRAM
PRIMARY STATE HIGHWAYS AND INTERMODAL



HIGHWAYS

TPO Project No: **DT4292852**
LRTP Ref: 5-5
County: DIST/ST-WIDE
Roadway ID:
Lanes Exist:
Lanes Improved:
Lanes Added:
Project Length:
District: 6

Project Description: **TRAFFIC ENGINEERING STUDIES & ENGINEERING REVIEWS CONSULTANT**

Type of Work: **PRELIMINARY ENGINEERING** SIS or Non-SIS: **No**

Extra Description:

		Proposed Funding (in \$000s)							
PHASE :	Funding Source	<2018	2017 - 2018	2018 - 2019	2019 - 2020	2020 - 2021	2021 - 2022	>2022	All Years
	DIH	12	12	12	0	0	0	0	36
	DS	495	375	375	300	0	0	0	1,545
PLANNING AND DESIGN	Total	507	387	387	300	0	0	0	1,581

RESPONSIBLE AGENCY: **FDOT**

Item Segment TOTAL ALL Years ALL Phases: **\$1,581**

Item Number: 429285 Item TOTAL ALL Years ALL Phases ALL Segments: **\$3,982**

TPO Project No: **DT4292853**
LRTP Ref: 5-5
County: DIST/ST-WIDE
Roadway ID:
Lanes Exist:
Lanes Improved:
Lanes Added:
Project Length:
District: 6

Project Description: **TRAFFIC ENGINEERING STUDIES & ENGINEERING REVIEWS CONSULTANT**

Type of Work: **PRELIMINARY ENGINEERING** SIS or Non-SIS: **No**

Extra Description:

		Proposed Funding (in \$000s)							
PHASE :	Funding Source	<2018	2017 - 2018	2018 - 2019	2019 - 2020	2020 - 2021	2021 - 2022	>2022	All Years
	DS	0	0	0	400	300	300	0	1,000
PLANNING AND DESIGN	Total	0	0	0	400	300	300	0	1,000

RESPONSIBLE AGENCY: **FDOT**

Item Segment TOTAL ALL Years ALL Phases: **\$1,000**

Item Number: 429285 Item TOTAL ALL Years ALL Phases ALL Segments: **\$3,982**

MIAMI-DADE TRANSPORTATION PLANNING ORGANIZATION
TRANSPORTATION IMPROVEMENT PROGRAM
PRIMARY STATE HIGHWAYS AND INTERMODAL



HIGHWAYS

TPO Project No: **DT4292861**
LRTP Ref: 5-5
County: DIST/ST-WIDE
Roadway ID:
Lanes Exist:
Lanes Improved:
Lanes Added:
Project Length:
District: 6

Project Description: **TRAFFIC ENGINEERING RDWAY DESIGN & STRUCTURAL ANALYSIS CONSULTANT**

Type of Work: **PRELIMINARY ENGINEERING**

SIS or Non-SIS: **No**

Extra Description:

		Proposed Funding (in \$000s)							
PHASE :	Funding Source	<2018	2017 - 2018	2018 - 2019	2019 - 2020	2020 - 2021	2021 - 2022	>2022	All Years
		607	0	0	0	0	0	0	607
PLANNING AND DESIGN	Total	607	0	0	0	0	0	0	607

RESPONSIBLE AGENCY: **FDOT**

Item Segment **TOTAL ALL Years ALL Phases:** **\$607**

Item Number: **429286** Item **TOTAL ALL Years ALL Phases ALL Segments:** **\$4,638**

TPO Project No: **DT4292862**
LRTP Ref: 5-5
County: DIST/ST-WIDE
Roadway ID:
Lanes Exist:
Lanes Improved:
Lanes Added:
Project Length:
District: 6

Project Description: **TRAFFIC ENGINEERING SUPPORT SERVICES CONSULTANT**

Type of Work: **PRELIMINARY ENGINEERING**

SIS or Non-SIS: **No**

Extra Description:

		Proposed Funding (in \$000s)							
PHASE :	Funding Source	<2018	2017 - 2018	2018 - 2019	2019 - 2020	2020 - 2021	2021 - 2022	>2022	All Years
	DIH	141	10	2	0	0	0	0	153
	DS	700	100	0	0	0	0	0	800
PLANNING AND DESIGN	Total	841	110	2	0	0	0	0	953

RESPONSIBLE AGENCY: **FDOT**

Item Segment **TOTAL ALL Years ALL Phases:** **\$953**

Item Number: **429286** Item **TOTAL ALL Years ALL Phases ALL Segments:** **\$4,638**

MIAMI-DADE TRANSPORTATION PLANNING ORGANIZATION
TRANSPORTATION IMPROVEMENT PROGRAM
PRIMARY STATE HIGHWAYS AND INTERMODAL



HIGHWAYS

TPO Project No: **DT4292863**
LRTP Ref: 5-5
County: DIST/ST-WIDE
Roadway ID:
Lanes Exist:
Lanes Improved:
Lanes Added:
Project Length:
District: 6

Project Description: **TRAFFIC ENGINEERING SUPPORT SERVICES CONSULTANT**

Type of Work: **PRELIMINARY ENGINEERING**

SIS or Non-SIS: **No**

Extra Description:

PHASE :	Funding Source	Proposed Funding (in \$000s)							All Years
		<2018	2017 - 2018	2018 - 2019	2019 - 2020	2020 - 2021	2021 - 2022	>2022	
	DIH	73	0	5	0	0	0	0	78
	DS	800	500	200	0	0	0	0	1,500
PLANNING AND DESIGN	Total	873	500	205	0	0	0	0	1,578

RESPONSIBLE AGENCY: **FDOT**

Item Segment TOTAL ALL Years ALL Phases: **\$1,578**

Item Number: 429286 Item TOTAL ALL Years ALL Phases ALL Segments: **\$4,638**

TPO Project No: **DT4292864**
LRTP Ref: 5-5
County: DIST/ST-WIDE
Roadway ID:
Lanes Exist:
Lanes Improved:
Lanes Added:
Project Length:
District: 6

Project Description: **TRAFFIC ENGINEERING SUPPORT SERVICES CONSULTANT**

Type of Work: **PRELIMINARY ENGINEERING**

SIS or Non-SIS: **No**

Extra Description:

PHASE :	Funding Source	Proposed Funding (in \$000s)							All Years
		<2018	2017 - 2018	2018 - 2019	2019 - 2020	2020 - 2021	2021 - 2022	>2022	
	DS	0	0	400	500	500	100	0	1,500
PLANNING AND DESIGN	Total	0	0	400	500	500	100	0	1,500

RESPONSIBLE AGENCY: **FDOT**

Item Segment TOTAL ALL Years ALL Phases: **\$1,500**

Item Number: 429286 Item TOTAL ALL Years ALL Phases ALL Segments: **\$4,638**

MIAMI-DADE TRANSPORTATION PLANNING ORGANIZATION
TRANSPORTATION IMPROVEMENT PROGRAM
PRIMARY STATE HIGHWAYS AND INTERMODAL



HIGHWAYS

TPO Project No: DT4293001	Project Description: SR 9A / I-95	FROM NW 79TH STREET	TO NW 103RD STREET
LRTP Ref: 5-5			
County: MIAMI-DADE			
Roadway ID:			
Lanes Exist:	Type of Work: RIGID PAVEMENT REHABILITATION	SIS or Non-SIS: Yes	
Lanes Improved:	Extra Description:		
Lanes Added:			
Project Length: 1.529			
District: 6			

PHASE :	Funding Source	Proposed Funding (in \$000s)							
		<2018	2017 - 2018	2018 - 2019	2019 - 2020	2020 - 2021	2021 - 2022	>2022	All Years
		48	0	0	0	0	0	0	48
		1,139	0	0	0	0	0	0	1,139
PLANNING AND DESIGN	Total	1,187	0	0	0	0	0	0	1,187
		3	0	0	0	0	0	0	3
		10,841	0	0	0	0	0	0	10,841
		282	0	0	0	0	0	0	282
CONSTRUCTION	Total	11,126	0	0	0	0	0	0	11,126
		160	0	0	0	0	0	0	160
ALTERNATIVE CONTRACTING INCENTIVES	Total	160	0	0	0	0	0	0	160

RESPONSIBLE AGENCY: FDOT	Item Segment TOTAL ALL Years ALL Phases:	\$12,473
Item Number: 429300	Item TOTAL ALL Years ALL Phases ALL Segments:	\$153,833

TPO Project No: DT4293002	Project Description: SR 9A / I-95	FROM NW 8 STREET	TO NW 29 STREET
LRTP Ref: 5-5			
County: MIAMI-DADE			
Roadway ID: 87270000			
Lanes Exist: 5	Type of Work: RIGID PAVEMENT RECONSTRUCTION	SIS or Non-SIS: Yes	
Lanes Improved: 5	Extra Description:		
Lanes Added:			
Project Length: 4.013			
District: 6			

PHASE :	Funding Source	Proposed Funding (in \$000s)							
		<2018	2017 - 2018	2018 - 2019	2019 - 2020	2020 - 2021	2021 - 2022	>2022	All Years
	ACNP	544	0	0	0	0	0	0	544

MIAMI-DADE TRANSPORTATION PLANNING ORGANIZATION
TRANSPORTATION IMPROVEMENT PROGRAM
PRIMARY STATE HIGHWAYS AND INTERMODAL



HIGHWAYS

TPO Project No: **DT4293002**
LRTP Ref: 5-5
County: MIAMI-DADE
Roadway ID: 87270000
Lanes Exist: 5
Lanes Improved: 5
Lanes Added:
Project Length: 4.013
District: 6

Project Description:

SR 9A / I-95

FROM NW 8 STREET

TO NW 29 STREET

Type of Work:

RIGID PAVEMENT RECONSTRUCTION

SIS or Non-SIS: **Yes**

Extra Description:

		Proposed Funding (in \$000s)							
PHASE :	Funding Source	<2018	2017 - 2018	2018 - 2019	2019 - 2020	2020 - 2021	2021 - 2022	>2022	All Years
	DI	3,199	0	0	0	0	0	0	3,199
	DIH	131	0	0	0	0	0	0	131
	DIS	450	0	0	0	0	0	0	450
	DS	384	0	0	0	0	0	0	384
PLANNING AND DESIGN	Total	4,708	0	0	0	0	0	0	4,708
	ACNP	250	0	0	0	0	0	0	250
RAILROAD & UTILITIES	Total	250	0	0	0	0	0	0	250
	ACNP	205	0	0	0	0	0	0	205
	ACNP	25,575	2,050	0	0	0	0	0	27,625
	BRRP	13	0	0	0	0	0	0	13
	DS	1,050	0	0	0	0	0	0	1,050
DESIGN/BUILD	Total	26,843	2,050	0	0	0	0	0	28,893
	ACNP	0	0	0	0	0	0	700	700
ALTERNATIVE CONTRACTING INCENTIVES	Total	0	0	0	0	0	0	700	700

RESPONSIBLE AGENCY: FDOT

Item Segment TOTAL ALL Years ALL Phases: **\$34,551**

Item Number: **429300**

Item TOTAL ALL Years ALL Phases ALL Segments: **\$153,833**

MIAMI-DADE TRANSPORTATION PLANNING ORGANIZATION
TRANSPORTATION IMPROVEMENT PROGRAM
PRIMARY STATE HIGHWAYS AND INTERMODAL



HIGHWAYS

TPO Project No: **DT4293003**
LRTP Ref: 5-5
County: MIAMI-DADE
Roadway ID: 87270000
Lanes Exist: 4
Lanes Improved: 4
Lanes Added:
Project Length: 10.311
District: 6

Project Description:

SR 9A / I-95

FROM NW 29 STREET

TO NW 131 STREET

Type of Work:

RIGID PAVEMENT RECONSTRUCTION

SIS or Non-SIS: **Yes**

Extra Description:

		Proposed Funding (in \$000s)							
PHASE :	Funding Source	<2018	2017 - 2018	2018 - 2019	2019 - 2020	2020 - 2021	2021 - 2022	>2022	All Years
PLANNING AND DESIGN	DS	58	0	0	0	0	0	0	58
	Total	58	0	0	0	0	0	0	58
	ACNP	60,637	1,593	0	0	0	0	0	62,230
	BRRP	31	0	0	0	0	0	0	31
	DS	22	0	0	0	0	0	0	22
	DSBD	400	200	0	0	0	0	0	600
	DSBD	33,342	1,754	0	0	0	0	0	35,096
DESIGN/BUILD	Total	94,432	3,547	0	0	0	0	0	97,979
	ACNP	0	0	1,320	0	0	0	0	1,320
	DSBD	0	1,000	0	0	0	0	0	1,000
ALTERNATIVE CONTRACTING INCENTIVES	Total	0	1,000	1,320	0	0	0	0	2,320

RESPONSIBLE AGENCY: **FDOT**

Item Segment **TOTAL ALL Years ALL Phases:** **\$100,357**

Item Number: **429300**

Item **TOTAL ALL Years ALL Phases ALL Segments:** **\$153,833**

MIAMI-DADE TRANSPORTATION PLANNING ORGANIZATION
TRANSPORTATION IMPROVEMENT PROGRAM
PRIMARY STATE HIGHWAYS AND INTERMODAL



HIGHWAYS

TPO Project No: DT4293004	Project Description: SR 925 / NW 3RD COURT & NW 3RD AVENUE	FROM NW 1ST STREET	TO NW 8TH ST
LRTP Ref: 5-5			
County: MIAMI-DADE			
Roadway ID: 87040101			
Lanes Exist: 2	Type of Work: RESURFACING	SIS or Non-SIS: Yes	
Lanes Improved: 2	Extra Description:		
Lanes Added:			
Project Length: 1.203			
District: 6			

		Proposed Funding (in \$000s)							
PHASE :	Funding Source	<2018	2017 - 2018	2018 - 2019	2019 - 2020	2020 - 2021	2021 - 2022	>2022	All Years
PLANNING AND DESIGN	DDR	816	0	0	0	0	0	0	816
	DIH	156	0	0	0	0	0	0	156
	Total	972	0	0	0	0	0	0	972
CONSTRUCTION	DDR	0	0	0	54	0	0	0	54
	DIH	0	0	0	152	0	0	0	152
	DS	0	0	0	54	0	0	0	54
	SA	0	0	0	5,070	0	0	0	5,070
	Total	0	0	0	5,330	0	0	0	5,330
ALTERNATIVE CONTRACTING INCENTIVES	DDR	0	0	0	0	150	0	0	150
	Total	0	0	0	0	150	0	0	150

RESPONSIBLE AGENCY: FDOT

Item Segment TOTAL ALL Years ALL Phases: **\$6,452**

Item Number: 429300

Item TOTAL ALL Years ALL Phases ALL Segments: **\$153,833**

MIAMI-DADE TRANSPORTATION PLANNING ORGANIZATION
TRANSPORTATION IMPROVEMENT PROGRAM
PRIMARY STATE HIGHWAYS AND INTERMODAL



HIGHWAYS

TPO Project No: **DT4293411** Project Description: **SR 994 / QUAIL ROOST** FROM E OF TURNPIKE TO SR 5 / US-1

LRTP Ref:

County: **MIAMI-DADE**

Roadway ID:

Lanes Exist:

Lanes Improved:

Lanes Added:

Project Length: **0.972**

District: **6**

Type of Work: **RESURFACING - RIDE ONLY**

SIS or Non-SIS: **No**

Extra Description:

		Proposed Funding (in \$000s)							
PHASE :	Funding Source	<2018	2017 - 2018	2018 - 2019	2019 - 2020	2020 - 2021	2021 - 2022	>2022	All Years
		116	0	0	0	0	0	0	116
PLANNING AND DESIGN	Total	116	0	0	0	0	0	0	116
		1	0	0	0	0	0	0	1
RIGHT OF WAY	Total	1	0	0	0	0	0	0	1
		11	0	0	0	0	0	0	11
		7	0	0	0	0	0	0	7
RAILROAD & UTILITIES	Total	18	0	0	0	0	0	0	18
		506	0	0	0	0	0	0	506
CONSTRUCTION	Total	506	0	0	0	0	0	0	506

RESPONSIBLE AGENCY: **FDOT**

Item Segment **TOTAL ALL Years ALL Phases:** **\$641**

Item Number: **429341**

Item **TOTAL ALL Years ALL Phases ALL Segments:** **\$6,704**

MIAMI-DADE TRANSPORTATION PLANNING ORGANIZATION
TRANSPORTATION IMPROVEMENT PROGRAM
PRIMARY STATE HIGHWAYS AND INTERMODAL



HIGHWAYS

TPO Project No: DT4293412	Project Description:	SR 994 / QUAIL ROOST / SW 186 ST	FROM EAST OF HEFT	TO US 1 / S DIXIE HWY						
LRTP Ref:										
County: MIAMI-DADE										
Roadway ID: 87091000										
Lanes Exist: 4	Type of Work:	RESURFACING	SIS or Non-SIS: No							
Lanes Improved: 4										
Lanes Added:	Extra Description:									
Project Length: 0.924										
District: 6										
			Proposed Funding (in \$000s)							
	PHASE :	Funding Source	<2018	2017 - 2018	2018 - 2019	2019 - 2020	2020 - 2021	2021 - 2022	>2022	All Years
		DIH	0	0	35	0	0	0	0	35
		DS	0	0	275	0	0	0	0	275
	PLANNING AND DESIGN	Total	0	0	310	0	0	0	0	310
		DIH	0	0	0	0	23	0	0	23
		DS	0	0	0	0	1,806	0	0	1,806
	CONSTRUCTION	Total	0	0	0	0	1,829	0	0	1,829
RESPONSIBLE AGENCY: FDOT			Item Segment TOTAL ALL Years ALL Phases:							\$2,139
		Item Number: 429341	Item TOTAL ALL Years ALL Phases ALL Segments:							\$6,704

TPO Project No:	DT4293413	Project Description:	SR 994 / QUAIL ROOST	FROM WEST OF SW 127 AVE	TO WEST OF SW 113 AVE						
LRTP Ref:											
County:	MIAMI-DADE										
Roadway ID:	87091000										
Lanes Exist:	4	Type of Work:	RESURFACING	SIS or Non-SIS:	No						
Lanes Improved:	4										
Lanes Added:		Extra Description:									
Project Length:	1.858										
District:	6										
				Proposed Funding (in \$000s)							
		PHASE :	Funding Source	<2018	2017 - 2018	2018 - 2019	2019 - 2020	2020 - 2021	2021 - 2022	>2022	All Years
			DIH	0	0	48	0	0	0	0	48
			DS	0	0	480	0	0	0	0	480
		PLANNING AND DESIGN	Total	0	0	528	0	0	0	0	528
			DDR	0	0	0	0	1,713	0	0	1,713

MIAMI-DADE TRANSPORTATION PLANNING ORGANIZATION
TRANSPORTATION IMPROVEMENT PROGRAM
PRIMARY STATE HIGHWAYS AND INTERMODAL



HIGHWAYS

TPO Project No: **DT4293413** Project Description: **SR 994 / QUAIL ROOST** **FROM WEST OF SW 127 AVE** **TO WEST OF SW 113 AVE**

LRTP Ref:
County: MIAMI-DADE
Roadway ID: 87091000
Lanes Exist: 4
Lanes Improved: 4
Lanes Added:
Project Length: 1.858
District: 6

Description:

Type of Work:

RESURFACING

SIS or Non-SIS: **No**

Extra Description:

PHASE :

		Proposed Funding (in \$000s)							
	Funding Source	<2018	2017 - 2018	2018 - 2019	2019 - 2020	2020 - 2021	2021 - 2022	>2022	All Years
	DIH	0	0	0	0	43	0	0	43
	DS	0	0	0	0	1,640	0	0	1,640
CONSTRUCTION	Total	0	0	0	0	3,396	0	0	3,396

RESPONSIBLE AGENCY: **FDOT**

Item Segment TOTAL ALL Years ALL Phases: **\$3,924**

Item Number: **429341**

Item TOTAL ALL Years ALL Phases ALL Segments: **\$6,704**

TPO Project No: **DT4293451** Project Description: **SR 969 / NW 72 AVE** **FROM NW 25 ST** **TO NW 74 STREET**

LRTP Ref: 5-5
County: MIAMI-DADE
Roadway ID:
Lanes Exist:
Lanes Improved:
Lanes Added:
Project Length: 2.889
District: 6

Description:

Type of Work:

RESURFACING

SIS or Non-SIS: **Yes**

Extra Description:

PHASE :

		Proposed Funding (in \$000s)							
	Funding Source	<2018	2017 - 2018	2018 - 2019	2019 - 2020	2020 - 2021	2021 - 2022	>2022	All Years
		58	0	0	0	0	0	0	58
		703	0	0	0	0	0	0	703
		40	0	0	0	0	0	0	40
PLANNING AND DESIGN	Total	801	0	0	0	0	0	0	801
		4	0	0	0	0	0	0	4
RIGHT OF WAY	Total	4	0	0	0	0	0	0	4
		56	0	0	0	0	0	0	56

MIAMI-DADE TRANSPORTATION PLANNING ORGANIZATION
TRANSPORTATION IMPROVEMENT PROGRAM
PRIMARY STATE HIGHWAYS AND INTERMODAL



HIGHWAYS

TPO Project No: **DT4293451**
LRTP Ref: 5-5
County: MIAMI-DADE
Roadway ID:
Lanes Exist:
Lanes Improved:
Lanes Added:
Project Length: 2.889
District: 6

Project Description: **SR 969 / NW 72 AVE**

FROM NW 25 ST

TO NW 74 STREET

Type of Work: **RESURFACING**

SIS or Non-SIS: **Yes**

Extra Description:

		Proposed Funding (in \$000s)							
PHASE :	Funding Source	<2018	2017 - 2018	2018 - 2019	2019 - 2020	2020 - 2021	2021 - 2022	>2022	All Years
		3	0	0	0	0	0	0	3
RAILROAD & UTILITIES	Total	59	0	0	0	0	0	0	59
		65	0	0	0	0	0	0	65
		2,786	0	0	0	0	0	0	2,786
		86	0	0	0	0	0	0	86
CONSTRUCTION	Total	2,937	0	0	0	0	0	0	2,937
		150	0	0	0	0	0	0	150
ALTERNATIVE CONTRACTING INCENTIVES	Total	150	0	0	0	0	0	0	150

RESPONSIBLE AGENCY: **FDOT**

Item Segment **TOTAL ALL Years ALL Phases:** **\$3,951**

Item Number: **429345**

Item **TOTAL ALL Years ALL Phases ALL Segments:** **\$6,000**

TPO Project No: **DT4293452**
LRTP Ref: 5-5
County: MIAMI-DADE
Roadway ID:
Lanes Exist:
Lanes Improved:
Lanes Added:
Project Length: 0.001
District: 6

Project Description: **SR 969 / NW 72 AVE**

AT SR 934 / NW 74 STREET

Type of Work: **INTERSECTION IMPROVEMENT**

SIS or Non-SIS: **Yes**

Extra Description:

		Proposed Funding (in \$000s)							
PHASE :	Funding Source	<2018	2017 - 2018	2018 - 2019	2019 - 2020	2020 - 2021	2021 - 2022	>2022	All Years
		1	0	0	0	0	0	0	1

MIAMI-DADE TRANSPORTATION PLANNING ORGANIZATION
TRANSPORTATION IMPROVEMENT PROGRAM
PRIMARY STATE HIGHWAYS AND INTERMODAL



HIGHWAYS

TPO Project No: **DT4293452**
LRTP Ref: 5-5
County: MIAMI-DADE
Roadway ID:
Lanes Exist:
Lanes Improved:
Lanes Added:
Project Length: 0.001
District: 6

Project Description: **SR 969 / NW 72 AVE** **AT SR 934 / NW 74 STREET**

Type of Work: **INTERSECTION IMPROVEMENT** SIS or Non-SIS: **Yes**

Extra Description:

		Proposed Funding (in \$000s)							
PHASE :	Funding Source	<2018	2017 - 2018	2018 - 2019	2019 - 2020	2020 - 2021	2021 - 2022	>2022	All Years
		93	0	0	0	0	0	0	93
PLANNING AND DESIGN	Total	94	0	0	0	0	0	0	94
		2	0	0	0	0	0	0	2
		164	0	0	0	0	0	0	164
		6	0	0	0	0	0	0	6
CONSTRUCTION	Total	172	0	0	0	0	0	0	172

RESPONSIBLE AGENCY: **FDOT**

Item Segment **TOTAL ALL Years ALL Phases:** **\$266**

Item Number: **429345** Item **TOTAL ALL Years ALL Phases ALL Segments:** **\$6,000**

TPO Project No: **DT4293453**
LRTP Ref:
County: MIAMI-DADE
Roadway ID: 87027000
Lanes Exist: 6
Lanes Improved: 6
Lanes Added:
Project Length: 0.433
District: 6

Project Description: **SR 969 / MILAM DAIRY RD / NW 72 AVE** **FROM N OF W FLAGLER ST** **TO S OF NW 7 ST**

Type of Work: **RESURFACING** SIS or Non-SIS: **No**

Extra Description:

		Proposed Funding (in \$000s)							
PHASE :	Funding Source	<2018	2017 - 2018	2018 - 2019	2019 - 2020	2020 - 2021	2021 - 2022	>2022	All Years
	DIH	0	0	47	0	0	0	0	47
	DS	0	0	260	0	0	0	0	260
PLANNING AND DESIGN	Total	0	0	307	0	0	0	0	307

MIAMI-DADE TRANSPORTATION PLANNING ORGANIZATION
TRANSPORTATION IMPROVEMENT PROGRAM
PRIMARY STATE HIGHWAYS AND INTERMODAL



HIGHWAYS

TPO Project No: **DT4293453** Project Description: **SR 969 / MILAM DAIRY RD / NW 72 AVE FROM N OF W FLAGLER ST TO S OF NW 7 ST**

LRTP Ref: _____
County: MIAMI-DADE
Roadway ID: 87027000
Lanes Exist: 6
Lanes Improved: 6
Lanes Added: _____
Project Length: 0.433
District: 6

Description:

Type of Work: **RESURFACING**

SIS or Non-SIS: **No**

Extra Description:

PHASE :

Funding Source	Proposed Funding (in \$000s)							
	<2018	2017 - 2018	2018 - 2019	2019 - 2020	2020 - 2021	2021 - 2022	>2022	All Years
DDR	0	0	0	0	0	647	0	647
DIH	0	0	0	0	0	19	0	19
DS	0	0	0	0	0	203	0	203
SA	0	0	0	0	0	607	0	607
CONSTRUCTION Total	0	0	0	0	0	1,476	0	1,476

RESPONSIBLE AGENCY: **FDOT**

Item Segment TOTAL ALL Years ALL Phases: **\$1,783**

Item Number: **429345** Item TOTAL ALL Years ALL Phases ALL Segments: **\$6,000**

TPO Project No: **DT4293461** Project Description: **SR 916 / NW / NE 135 ST FROM NW 6 AVENUE TO SR 5 / BISCAYNE BLVD**

LRTP Ref: 5-5
County: MIAMI-DADE
Roadway ID: 87008000
Lanes Exist: 4
Lanes Improved: 4
Lanes Added: _____
Project Length: 3.008
District: 6

Description:

Type of Work: **RESURFACING**

SIS or Non-SIS: **No**

Extra Description:

PHASE :

Funding Source	Proposed Funding (in \$000s)							
	<2018	2017 - 2018	2018 - 2019	2019 - 2020	2020 - 2021	2021 - 2022	>2022	All Years
BRRP	41	0	0	0	0	0	0	41
DDR	68	0	0	0	0	0	0	68
DIH	60	0	0	0	0	0	0	60
DS	171	0	0	0	0	0	0	171
DS	107	0	0	0	0	0	0	107

MIAMI-DADE TRANSPORTATION PLANNING ORGANIZATION
TRANSPORTATION IMPROVEMENT PROGRAM
PRIMARY STATE HIGHWAYS AND INTERMODAL



HIGHWAYS

TPO Project No: DT4293461	Project Description: SR 916 / NW / NE 135 ST	FROM NW 6 AVENUE	TO SR 5 / BISCAYNE BLVD
LRTP Ref: 5-5			
County: MIAMI-DADE			
Roadway ID: 87008000			
Lanes Exist: 4	Type of Work: RESURFACING	SIS or Non-SIS: No	
Lanes Improved: 4	Extra Description:		
Lanes Added:			
Project Length: 3.008			
District: 6			

3

5

Description:

		Proposed Funding (in \$000s)							
PHASE :	Funding Source	<2018	2017 - 2018	2018 - 2019	2019 - 2020	2020 - 2021	2021 - 2022	>2022	All Years
PLANNING AND DESIGN	SA	1,074	0	0	0	0	0	0	1,074
	Total	1,521	0	0	0	0	0	0	1,521
RAILROAD & UTILITIES	LF	0	0	3	0	0	0	0	3
	SA	0	0	15	0	0	0	0	15
	Total	0	0	18	0	0	0	0	18
	BRRP	5	0	0	0	0	0	0	5
CONSTRUCTION	DDR	0	0	154	0	0	0	0	154
	DIH	0	0	231	0	0	0	0	231
	DS	0	0	2,656	0	0	0	0	2,656
	SA	0	0	2,323	0	0	0	0	2,323
	Total	5	0	5,364	0	0	0	0	5,369
	DS	0	0	0	100	0	0	0	100
ALTERNATIVE CONTRACTING INCENTIVES	Total	0	0	0	100	0	0	0	100

RESPONSIBLE AGENCY: FDOT

Item Segment TOTAL ALL Years ALL Phases: \$7,008

Item Number: 429346

Item TOTAL ALL Years ALL Phases ALL Segments: \$9,082

MIAMI-DADE TRANSPORTATION PLANNING ORGANIZATION
TRANSPORTATION IMPROVEMENT PROGRAM
PRIMARY STATE HIGHWAYS AND INTERMODAL



HIGHWAYS

TPO Project No: **DT4293462**
LRTP Ref: 5-5
County: MIAMI-DADE
Roadway ID:
Lanes Exist:
Lanes Improved:
Lanes Added:
Project Length: 0.114
District: 6

Project Description:

SR 916 / NE 135 STREET

**AT SR 915 / NE 6 AVENUE AND
AT SR 909 / W DIXIE HWY**

Type of Work:

INTERSECTION IMPROVEMENT

SIS or Non-SIS: **No**

Extra Description:

		Proposed Funding (in \$000s)							
PHASE :	Funding Source	<2018	2017 - 2018	2018 - 2019	2019 - 2020	2020 - 2021	2021 - 2022	>2022	All Years
		14	0	0	0	0	0	0	14
		133	0	0	0	0	0	0	133
		3	0	0	0	0	0	0	3
PLANNING AND DESIGN	Total	150	0	0	0	0	0	0	150
		5	0	0	0	0	0	0	5
RIGHT OF WAY	Total	5	0	0	0	0	0	0	5
		19	0	0	0	0	0	0	19
		723	0	0	0	0	0	0	723
		91	0	0	0	0	0	0	91
CONSTRUCTION	Total	833	0	0	0	0	0	0	833

RESPONSIBLE AGENCY: **FDOT**

Item Segment **TOTAL ALL Years ALL Phases:** **\$988**

Item Number: **429346**

Item **TOTAL ALL Years ALL Phases ALL Segments:** **\$9,082**

MIAMI-DADE TRANSPORTATION PLANNING ORGANIZATION
TRANSPORTATION IMPROVEMENT PROGRAM
PRIMARY STATE HIGHWAYS AND INTERMODAL



HIGHWAYS

TPO Project No: DT4293463		Project Description:		SR 916 / NE 135TH STREET		FROM E OF NE 2ND CT		TO W OF NE 4TH AVENUE				
LRTP Ref: 5-5												
County: MIAMI-DADE												
Roadway ID:												
Lanes Exist:		Type of Work:		ROAD/SLOPE PROTECTION		SIS or Non-SIS:		No				
Lanes Improved:		Extra Description:										
Lanes Added:												
Project Length: 0.151												
District: 6												
				Proposed Funding (in \$000s)								
PHASE :				Funding Source	<2018	2017 - 2018	2018 - 2019	2019 - 2020	2020 - 2021	2021 - 2022	>2022	All Years
					1,086	0	0	0	0	0	0	1,086
CONSTRUCTION				Total	1,086	0	0	0	0	0	0	1,086
RESPONSIBLE AGENCY: FDOT				Item Segment TOTAL ALL Years ALL Phases: \$1,086								
				Item Number: 429346	Item TOTAL ALL Years ALL Phases ALL Segments: \$9,082							

TPO Project No: DT4295362	Project Description:	DISTRICTWIDE (ADA) PUSHBUTTON CONSTRUCTION								
LRTP Ref: 5-5										
County: DIST/ST-WIDE										
Roadway ID:										
Lanes Exist:	Type of Work:	PEDESTRIAN SAFETY IMPROVEMENT			SIS or Non-SIS: No					
Lanes Improved:	Extra Description:									
Lanes Added:										
Project Length:										
District: 6										
		Proposed Funding (in \$000s)								
PHASE :		Funding Source	<2018	2017 - 2018	2018 - 2019	2019 - 2020	2020 - 2021	2021 - 2022	>2022	All Years
			29	0	0	0	0	0	0	29
PLANNING AND DESIGN		Total	29	0	0	0	0	0	0	29
			788	0	0	0	0	0	0	788
CONSTRUCTION		Total	788	0	0	0	0	0	0	788
RESPONSIBLE AGENCY: FDOT		Item Segment TOTAL ALL Years ALL Phases:								\$817
		Item Number: 429536	Item TOTAL ALL Years ALL Phases ALL Segments:						\$2,446	

MIAMI-DADE TRANSPORTATION PLANNING ORGANIZATION
TRANSPORTATION IMPROVEMENT PROGRAM
PRIMARY STATE HIGHWAYS AND INTERMODAL



HIGHWAYS

TPO Project No: **DT4295363**
LRTP Ref: 5-5
County: DIST/ST-WIDE
Roadway ID:
Lanes Exist:
Lanes Improved:
Lanes Added:
Project Length:
District: 6

Project Description: **DISTRICTWIDE (ADA) PUSHBUTTON CONSTRUCTION**

Type of Work: **PEDESTRIAN SAFETY IMPROVEMENT** SIS or Non-SIS: **No**

Extra Description:

		Proposed Funding (in \$000s)							
PHASE :	Funding Source	<2018	2017 - 2018	2018 - 2019	2019 - 2020	2020 - 2021	2021 - 2022	>2022	All Years
		817	0	0	0	0	0	0	817
CONSTRUCTION	Total	817	0	0	0	0	0	0	817

RESPONSIBLE AGENCY: **FDOT**

Item Segment **TOTAL ALL Years ALL Phases:** **\$817**

Item Number: **429536** Item **TOTAL ALL Years ALL Phases ALL Segments:** **\$2,446**

TPO Project No: **DT4295364**
LRTP Ref: 5-5
County: DIST/ST-WIDE
Roadway ID:
Lanes Exist:
Lanes Improved:
Lanes Added:
Project Length:
District: 6

Project Description: **DISTRICTWIDE (ADA) PUSHBUTTON CONSTRUCTION**

Type of Work: **PEDESTRIAN SAFETY IMPROVEMENT** SIS or Non-SIS: **No**

Extra Description:

		Proposed Funding (in \$000s)							
PHASE :	Funding Source	<2018	2017 - 2018	2018 - 2019	2019 - 2020	2020 - 2021	2021 - 2022	>2022	All Years
	DIH	0	0	94	0	0	0	0	94
	DS	0	0	718	0	0	0	0	718
CONSTRUCTION	Total	0	0	812	0	0	0	0	812

RESPONSIBLE AGENCY: **FDOT**

Item Segment **TOTAL ALL Years ALL Phases:** **\$812**

Item Number: **429536** Item **TOTAL ALL Years ALL Phases ALL Segments:** **\$2,446**

MIAMI-DADE TRANSPORTATION PLANNING ORGANIZATION
TRANSPORTATION IMPROVEMENT PROGRAM
PRIMARY STATE HIGHWAYS AND INTERMODAL



HIGHWAYS

TPO Project No: **DT4299961**
LRTP Ref: 5-5
County: MIAMI-DADE
Roadway ID: 87075600
Lanes Exist: 2
Lanes Improved:
Lanes Added:
Project Length: 0.102
District: 6

Project Description: **SR 93 / I-75 RAMP SB TO SR 826** **AT NW 138 STREET REPAIR BRIDGE # 870604**

Type of Work: **BRIDGE-REPAIR/REHABILITATION** SIS or Non-SIS: **Yes**

Extra Description:

		Proposed Funding (in \$000s)							
PHASE :	Funding Source	<2018	2017 - 2018	2018 - 2019	2019 - 2020	2020 - 2021	2021 - 2022	>2022	All Years
	BRRP	79	0	0	0	0	0	0	79
	DIH	16	0	0	0	0	0	0	16
PLANNING AND DESIGN	Total	95	0	0	0	0	0	0	95
	BRRP	0	0	1,848	0	0	0	0	1,848
	DIH	0	0	96	0	0	0	0	96
CONSTRUCTION	Total	0	0	1,944	0	0	0	0	1,944

RESPONSIBLE AGENCY: **FDOT**

Item Segment **TOTAL ALL Years ALL Phases:** **\$2,039**

Item Number: **429996** Item **TOTAL ALL Years ALL Phases ALL Segments:** **\$2,039**

TPO Project No: **DT4300291**
LRTP Ref: 5-5
County: MIAMI-DADE
Roadway ID: 87674513
Lanes Exist: 2
Lanes Improved:
Lanes Added:
Project Length: 0.009
District: 6

Project Description: **ATLANTIC ISLE** **AT WEST OF SR A1A (BRIDGE# 874218)**

Type of Work: **BRIDGE-REPAIR/REHABILITATION** SIS or Non-SIS: **No**

Extra Description:

		Proposed Funding (in \$000s)							
PHASE :	Funding Source	<2018	2017 - 2018	2018 - 2019	2019 - 2020	2020 - 2021	2021 - 2022	>2022	All Years
	ACBZ	47	45	0	0	0	0	0	92
PLANNING AND DESIGN	Total	47	45	0	0	0	0	0	92

MIAMI-DADE TRANSPORTATION PLANNING ORGANIZATION
TRANSPORTATION IMPROVEMENT PROGRAM
PRIMARY STATE HIGHWAYS AND INTERMODAL



HIGHWAYS

TPO Project No: **DT4300291**
LRTP Ref: 5-5
County: MIAMI-DADE
Roadway ID: 87674513
Lanes Exist: 2
Lanes Improved:
Lanes Added:
Project Length: 0.009
District: 6

Project Description: **ATLANTIC ISLE AT WEST OF SR A1A (BRIDGE# 874218)**

Type of Work: **BRIDGE-REPAIR/REHABILITATION** SIS or Non-SIS: **No**

Extra Description:

		Proposed Funding (in \$000s)							
PHASE :	Funding Source	<2018	2017 - 2018	2018 - 2019	2019 - 2020	2020 - 2021	2021 - 2022	>2022	All Years
	ACBZ	0	0	434	0	0	0	0	434
CONSTRUCTION	Total	0	0	434	0	0	0	0	434

RESPONSIBLE AGENCY: **FDOT**

Item Segment **TOTAL ALL Years ALL Phases:** **\$526**

Item Number: **430029** Item **TOTAL ALL Years ALL Phases ALL Segments:** **\$526**

TPO Project No: **DT4301612**
LRTP Ref: 5-5
County: DIST/ST-WIDE
Roadway ID:
Lanes Exist:
Lanes Improved:
Lanes Added:
Project Length:
District: 6

Project Description: **DISTRICTWIDE RESIDENCY CEI CONSULTANT FOR LAP OVERSIGHT**

Type of Work: **INSPECT CONSTRUCTION PROJS.** SIS or Non-SIS: **No**

Extra Description:

		Proposed Funding (in \$000s)							
PHASE :	Funding Source	<2018	2017 - 2018	2018 - 2019	2019 - 2020	2020 - 2021	2021 - 2022	>2022	All Years
	SA	0	0	0	0	0	380	0	380
	SA	1,636	380	380	460	0	0	0	2,856
CONSTRUCTION	Total	1,636	380	380	460	0	380	0	3,236

RESPONSIBLE AGENCY: **FDOT**

Item Segment **TOTAL ALL Years ALL Phases:** **\$3,236**

Item Number: **430161** Item **TOTAL ALL Years ALL Phases ALL Segments:** **\$3,236**

MIAMI-DADE TRANSPORTATION PLANNING ORGANIZATION
TRANSPORTATION IMPROVEMENT PROGRAM
PRIMARY STATE HIGHWAYS AND INTERMODAL



HIGHWAYS

TPO Project No: **DT4302911**
LRTP Ref: 5-5
County: MIAMI-DADE
Roadway ID:
Lanes Exist:
Lanes Improved:
Lanes Added:
Project Length:
District: 6

Project Description: **ITS EQUIPMENT REPLACEMENT - CONSULTANTS / GRANTS**

Type of Work: **ITS COMMUNICATION SYSTEM**

SIS or Non-SIS: **Yes**

Extra Description:

		Proposed Funding (in \$000s)							
PHASE :	Funding Source	<2018	2017 - 2018	2018 - 2019	2019 - 2020	2020 - 2021	2021 - 2022	>2022	All Years
	DIH	41	0	0	0	0	0	0	41
	DSBD	205	598	0	0	0	0	0	803
DESIGN/BUILD	Total	246	598	0	0	0	0	0	844
	DITS	724	0	0	0	0	0	0	724
	DS	554	0	0	0	0	0	0	554
	DSBD	3,100	0	0	0	0	0	0	3,100
CAPITAL	Total	4,378	0	0	0	0	0	0	4,378

RESPONSIBLE AGENCY: **FDOT**

Item Segment TOTAL ALL Years ALL Phases: **\$5,222**

Item Number: 430291

Item TOTAL ALL Years ALL Phases ALL Segments: **\$33,670**

TPO Project No: **DT4302912**
LRTP Ref: 5-5
County: MIAMI-DADE
Roadway ID:
Lanes Exist:
Lanes Improved:
Lanes Added:
Project Length:
District: 6

Project Description: **ITS EQUIPMENT REPLACEMENT - CONSULTANTS / GRANTS**

Type of Work: **ITS COMMUNICATION SYSTEM**

SIS or Non-SIS: **Yes**

Extra Description:

		Proposed Funding (in \$000s)							
PHASE :	Funding Source	<2018	2017 - 2018	2018 - 2019	2019 - 2020	2020 - 2021	2021 - 2022	>2022	All Years
	DIH	0	43	0	0	0	0	0	43
	DS	0	0	331	0	0	0	0	331
	DSBD	0	0	736	0	0	0	0	736

MIAMI-DADE TRANSPORTATION PLANNING ORGANIZATION
TRANSPORTATION IMPROVEMENT PROGRAM
PRIMARY STATE HIGHWAYS AND INTERMODAL



HIGHWAYS

TPO Project No: **DT4302912**
LRTP Ref: 5-5
County: MIAMI-DADE
Roadway ID:
Lanes Exist:
Lanes Improved:
Lanes Added:
Project Length:
District: 6

Project Description: **ITS EQUIPMENT REPLACEMENT - CONSULTANTS / GRANTS**

Type of Work: **ITS COMMUNICATION SYSTEM** SIS or Non-SIS: **Yes**

Extra Description:

		Proposed Funding (in \$000s)							
PHASE :	Funding Source	<2018	2017 - 2018	2018 - 2019	2019 - 2020	2020 - 2021	2021 - 2022	>2022	All Years
DESIGN/BUILD	Total	0	43	1,067	0	0	0	0	1,110
	DITS	0	1,392	0	0	0	0	0	1,392
	DSBD	0	4,100	0	0	0	0	0	4,100
CAPITAL	Total	0	5,492	0	0	0	0	0	5,492

RESPONSIBLE AGENCY: **FDOT**

Item Segment TOTAL ALL Years ALL Phases: **\$6,602**

Item Number: 430291

Item TOTAL ALL Years ALL Phases ALL Segments: **\$33,670**

TPO Project No: **DT4302913**
LRTP Ref: 5-5
County: MIAMI-DADE
Roadway ID:
Lanes Exist:
Lanes Improved:
Lanes Added:
Project Length:
District: 6

Project Description: **ITS EQUIPMENT REPLACEMENT - CONSULTANTS / GRANTS**

Type of Work: **ITS COMMUNICATION SYSTEM** SIS or Non-SIS: **No**

Extra Description:

		Proposed Funding (in \$000s)							
PHASE :	Funding Source	<2018	2017 - 2018	2018 - 2019	2019 - 2020	2020 - 2021	2021 - 2022	>2022	All Years
DESIGN/BUILD	DIH	0	0	21	0	0	0	0	21
	DS	0	0	0	174	0	0	0	174
	DSBD	0	0	0	258	0	0	0	258
	Total	0	0	21	432	0	0	0	453
	DITS	0	0	945	0	0	0	0	945

MIAMI-DADE TRANSPORTATION PLANNING ORGANIZATION
TRANSPORTATION IMPROVEMENT PROGRAM
PRIMARY STATE HIGHWAYS AND INTERMODAL



HIGHWAYS

TPO Project No: **DT4302913**
LRTP Ref: 5-5
County: MIAMI-DADE
Roadway ID:
Lanes Exist:
Lanes Improved:
Lanes Added:
Project Length:
District: 6

Project Description: **ITS EQUIPMENT REPLACEMENT - CONSULTANTS / GRANTS**

Type of Work: **ITS COMMUNICATION SYSTEM** SIS or Non-SIS: **No**

Extra Description:

		Proposed Funding (in \$000s)							
PHASE :	Funding Source	<2018	2017 - 2018	2018 - 2019	2019 - 2020	2020 - 2021	2021 - 2022	>2022	All Years
	DSBD	0	0	1,400	0	0	0	0	1,400
CAPITAL	Total	0	0	2,345	0	0	0	0	2,345

RESPONSIBLE AGENCY: **FDOT**

Item Segment **TOTAL ALL Years ALL Phases:** **\$2,798**

Item Number: **430291** Item **TOTAL ALL Years ALL Phases ALL Segments:** **\$33,670**

TPO Project No: **DT4302914**
LRTP Ref: 5-5
County: MIAMI-DADE
Roadway ID:
Lanes Exist:
Lanes Improved:
Lanes Added:
Project Length:
District: 6

Project Description: **ITS EQUIPMENT REPLACEMENT - CONSULTANTS / GRANTS**

Type of Work: **ITS COMMUNICATION SYSTEM** SIS or Non-SIS: **No**

Extra Description:

		Proposed Funding (in \$000s)							
PHASE :	Funding Source	<2018	2017 - 2018	2018 - 2019	2019 - 2020	2020 - 2021	2021 - 2022	>2022	All Years
	DIH	0	0	0	26	0	0	0	26
	DS	0	0	0	0	188	0	0	188
	DSBD	0	0	0	0	407	0	0	407
DESIGN/BUILD	Total	0	0	0	26	595	0	0	621
	DITS	0	0	0	873	0	0	0	873

MIAMI-DADE TRANSPORTATION PLANNING ORGANIZATION
TRANSPORTATION IMPROVEMENT PROGRAM
PRIMARY STATE HIGHWAYS AND INTERMODAL



HIGHWAYS

TPO Project No: **DT4302914**
LRTP Ref: 5-5
County: MIAMI-DADE
Roadway ID:
Lanes Exist:
Lanes Improved:
Lanes Added:
Project Length:
District: 6

Project Description: **ITS EQUIPMENT REPLACEMENT - CONSULTANTS / GRANTS**

Type of Work: **ITS COMMUNICATION SYSTEM**

SIS or Non-SIS: **No**

Extra Description:

PHASE :	Funding Source	Proposed Funding (in \$000s)							All Years
		<2018	2017 - 2018	2018 - 2019	2019 - 2020	2020 - 2021	2021 - 2022	>2022	
	DSBD	0	0	0	1,900	0	0	0	1,900
CAPITAL	Total	0	0	0	2,773	0	0	0	2,773

RESPONSIBLE AGENCY: **FDOT**

Item Segment TOTAL ALL Years ALL Phases: **\$3,394**

Item Number: **430291** Item TOTAL ALL Years ALL Phases ALL Segments: **\$33,670**

TPO Project No: **DT4302915**
LRTP Ref: 5-5
County: MIAMI-DADE
Roadway ID:
Lanes Exist:
Lanes Improved:
Lanes Added:
Project Length:
District: 6

Project Description: **ITS EQUIPMENT REPLACEMENT - CONSULTANTS / GRANTS**

Type of Work: **ITS COMMUNICATION SYSTEM**

SIS or Non-SIS: **No**

Extra Description:

PHASE :	Funding Source	Proposed Funding (in \$000s)							All Years
		<2018	2017 - 2018	2018 - 2019	2019 - 2020	2020 - 2021	2021 - 2022	>2022	
	DITS	0	0	0	0	11,583	0	0	11,583
	DSBD	0	0	0	0	2,400	0	0	2,400
CAPITAL	Total	0	0	0	0	13,983	0	0	13,983

RESPONSIBLE AGENCY: **FDOT**

Item Segment TOTAL ALL Years ALL Phases: **\$13,983**

Item Number: **430291** Item TOTAL ALL Years ALL Phases ALL Segments: **\$33,670**

MIAMI-DADE TRANSPORTATION PLANNING ORGANIZATION
TRANSPORTATION IMPROVEMENT PROGRAM
PRIMARY STATE HIGHWAYS AND INTERMODAL



HIGHWAYS

TPO Project No: **DT4302916**
LRTP Ref:
County: MIAMI-DADE
Roadway ID:
Lanes Exist:
Lanes Improved:
Lanes Added:
Project Length:
District: 6

Project Description: **ITS EQUIPMENT REPLACEMENT - CONSULTANTS / GRANTS**

Type of Work: **ITS COMMUNICATION SYSTEM** SIS or Non-SIS: **No**

Extra Description:

		Proposed Funding (in \$000s)							
PHASE :	Funding Source	<2018	2017 - 2018	2018 - 2019	2019 - 2020	2020 - 2021	2021 - 2022	>2022	All Years
	DITS	0	0	0	0	0	1,671	0	1,671
	CAPITAL Total	0	0	0	0	0	1,671	0	1,671

RESPONSIBLE AGENCY: **FDOT**

Item Segment **TOTAL ALL Years ALL Phases:** **\$1,671**

Item Number: **430291** Item **TOTAL ALL Years ALL Phases ALL Segments:** **\$33,670**

TPO Project No: **DT4304441**
LRTP Ref: 5-5
County: MIAMI-DADE
Roadway ID: 87037000
Lanes Exist: 2
Lanes Improved: 2
Lanes Added:
Project Length: 0.865
District: 6

Project Description: **SR 907 / ALTON ROAD FROM S OF 43RD STREET TO N OF WEST 48TH STREET**

Type of Work: **FLEXIBLE PAVEMENT RECONSTRUCT.** SIS or Non-SIS: **No**

Extra Description:

		Proposed Funding (in \$000s)							
PHASE :	Funding Source	<2018	2017 - 2018	2018 - 2019	2019 - 2020	2020 - 2021	2021 - 2022	>2022	All Years
	ACCM	699	0	0	0	0	0	0	699
	ACSA	1,859	0	0	0	0	0	0	1,859
	DIH	77	0	0	0	0	0	0	77
	DS	351	0	0	0	0	0	0	351
	LF	387	0	0	0	0	0	0	387
	SA	585	0	0	0	0	0	0	585
PLANNING AND DESIGN	Total	3,958	0	0	0	0	0	0	3,958
	DS	0	0	0	0	25	0	0	25

MIAMI-DADE TRANSPORTATION PLANNING ORGANIZATION
TRANSPORTATION IMPROVEMENT PROGRAM
PRIMARY STATE HIGHWAYS AND INTERMODAL



HIGHWAYS

TPO Project No: DT4304441	Project Description: SR 907 / ALTON ROAD	FROM S OF 43RD STREET	TO N OF WEST 48TH STREET
LRTP Ref: 5-5			
County: MIAMI-DADE			
Roadway ID: 87037000			
Lanes Exist: 2	Type of Work: FLEXIBLE PAVEMENT RECONSTRUCT.	SIS or Non-SIS: No	
Lanes Improved: 2	Extra Description:		
Lanes Added:			
Project Length: 0.865			
District: 6			

Description:

		Proposed Funding (in \$000s)							
PHASE :	Funding Source	<2018	2017 - 2018	2018 - 2019	2019 - 2020	2020 - 2021	2021 - 2022	>2022	All Years
ENVIRONMENTAL	Total	0	0	0	0	25	0	0	25
	DIH	1	9	0	0	0	0	0	10
	DS	0	931	0	0	0	0	0	931
RIGHT OF WAY	Total	1	940	0	0	0	0	0	941
	LF	0	0	0	0	1,500	0	0	1,500
RAILROAD & UTILITIES	Total	0	0	0	0	1,500	0	0	1,500
	DDR	0	0	0	0	5,872	0	0	5,872
	DIH	0	0	0	0	215	0	0	215
	SA	0	0	0	0	10,199	0	0	10,199
CONSTRUCTION	Total	0	0	0	0	16,286	0	0	16,286

RESPONSIBLE AGENCY: **FDOT**

Item Segment TOTAL ALL Years ALL Phases: **\$22,710**
Item Number: **430444** Item TOTAL ALL Years ALL Phases ALL Segments: **\$58,895**

MIAMI-DADE TRANSPORTATION PLANNING ORGANIZATION
TRANSPORTATION IMPROVEMENT PROGRAM
PRIMARY STATE HIGHWAYS AND INTERMODAL



HIGHWAYS

TPO Project No:	DT4304442	Project Description:	SR 907 / ALTON ROAD		FROM N OF WEST 48TH STREET		TO E OF ALLISON ROAD				
LRTP Ref:											
County:	MIAMI-DADE										
Roadway ID:	87037000										
Lanes Exist:	2	Type of Work:	FLEXIBLE PAVEMENT RECONSTRUCT.		SIS or Non-SIS:		No				
Lanes Improved:	2										
Lanes Added:		Extra Description:									
Project Length:	1.774										
District:	6										
			Proposed Funding (in \$000s)								
PHASE :			Funding Source	<2018	2017 - 2018	2018 - 2019	2019 - 2020	2020 - 2021	2021 - 2022	>2022	All Years
			LF	0	0	0	0	5,000	0	0	5,000
RAILROAD & UTILITIES			Total	0	0	0	0	5,000	0	0	5,000
			DDR	0	0	0	0	12,185	0	0	12,185
			DIH	0	0	0	0	333	0	0	333
			SA	0	0	0	0	18,667	0	0	18,667
CONSTRUCTION			Total	0	0	0	0	31,185	0	0	31,185
RESPONSIBLE AGENCY: FDOT			Item Segment TOTAL ALL Years ALL Phases:								\$36,185
			Item Number:	430444	Item TOTAL ALL Years ALL Phases ALL Segments:					\$58,895	

TPO Project No: DT4306371		Project Description:	SR 847 / NW 47 AVENUE		FROM SR 860 / NW 183 STREET MIAMI DADE / BRWD CO LINE						
LRTP Ref: 6-10											
County: MIAMI-DADE											
Roadway ID: 87012000											
Lanes Exist: 2		Type of Work:	ADD LANES & RECONSTRUCT		SIS or Non-SIS: No						
Lanes Improved: 2											
Lanes Added: 2		Extra Description:									
Project Length: 1.307											
District: 6											
			Proposed Funding (in \$000s)								
PHASE :			Funding Source	<2018	2017 - 2018	2018 - 2019	2019 - 2020	2020 - 2021	2021 - 2022	>2022	All Years
			DDR	144	0	0	0	0	0	0	144
			DIH	588	0	0	0	0	0	0	588
			DS	708	0	0	0	0	0	0	708
PLANNING AND DESIGN			Total	1,440	0	0	0	0	0	0	1,440

MIAMI-DADE TRANSPORTATION PLANNING ORGANIZATION
TRANSPORTATION IMPROVEMENT PROGRAM
PRIMARY STATE HIGHWAYS AND INTERMODAL



HIGHWAYS

TPO Project No: **DT4306371**
LRTP Ref: 6-10
County: MIAMI-DADE
Roadway ID: 87012000
Lanes Exist: 2
Lanes Improved: 2
Lanes Added: 2
Project Length: 1.307
District: 6

Project Description:

SR 847 / NW 47 AVENUE

FROM SR 860 / NW 183 STREET MIAMI DADE / BRWD CO LINE

Type of Work:

ADD LANES & RECONSTRUCT

SIS or Non-SIS: **No**

Extra Description:

PHASE :	Funding Source	Proposed Funding (in \$000s)							
		<2018	2017 - 2018	2018 - 2019	2019 - 2020	2020 - 2021	2021 - 2022	>2022	All Years
ENVIRONMENTAL	DS	104	0	0	0	0	0	0	104
	SU	943	0	0	0	0	0	0	943
	Total	1,047	0	0	0	0	0	0	1,047
RIGHT OF WAY	DIH	464	0	0	0	0	0	0	464
	DS	6,053	2,000	0	0	0	0	0	8,053
	DSBD	15,200	0	0	0	0	0	0	15,200
	Total	21,717	2,000	0	0	0	0	0	23,717
RAILROAD & UTILITIES	DS	278	0	0	0	0	0	0	278
	LF	0	5,000	0	0	0	0	0	5,000
	Total	278	5,000	0	0	0	0	0	5,278
PROJECT DEVELOPMENT AND ENVIRONMENTAL	DIH	106	0	0	0	0	0	0	106
	DS	157	0	0	0	0	0	0	157
	SU	1,405	0	0	0	0	0	0	1,405
	Total	1,668	0	0	0	0	0	0	1,668
	ACSU	0	5,215	0	0	0	0	0	5,215
	BRRP	12	0	0	0	0	0	0	12
	DIH	0	144	0	0	0	0	0	144
	DS	26	31	0	0	0	0	0	57
	DS	0	154	0	0	0	0	0	154
	REPE	0	3,674	0	0	0	0	0	3,674
	Total	38	5,404	0	0	0	0	0	5,442

MIAMI-DADE TRANSPORTATION PLANNING ORGANIZATION
TRANSPORTATION IMPROVEMENT PROGRAM
PRIMARY STATE HIGHWAYS AND INTERMODAL



HIGHWAYS

TPO Project No:	DT4306371	Project Description:	SR 847 / NW 47 AVENUE		FROM SR 860 / NW 183 STREET MIAMI DADE / BRWD CO LINE							
LRTP Ref:	6-10											
County:	MIAMI-DADE											
Roadway ID:	87012000											
Lanes Exist:	2	Type of Work:	ADD LANES & RECONSTRUCT		SIS or Non-SIS:				No			
Lanes Improved:	2											
Lanes Added:	2	Extra Description:										
Project Length:	1.307											
District:	6											
			Proposed Funding (in \$000s)									
PHASE :			Funding Source	<2018	2017 - 2018	2018 - 2019	2019 - 2020	2020 - 2021	2021 - 2022	>2022	All Years	
			SU	0	11,137	0	0	0	0	0	11,137	
CONSTRUCTION			Total	38	20,355	0	0	0	0	0	20,393	
			SU	0	0	0	1,000	0	0	0	1,000	
ALTERNATIVE CONTRACTING INCENTIVES			Total	0	0	0	1,000	0	0	0	1,000	
RESPONSIBLE AGENCY: FDOT				Item Segment TOTAL ALL Years ALL Phases:								\$54,543
				Item Number:	430637	Item TOTAL ALL Years ALL Phases ALL Segments:					\$73,904	

TPO Project No: DT4306372	Project Description:	SR 847 / NW 47 AVE	NW 183 ST.	TO MIAMI DADE / BRWD CO LINE						
LRTP Ref: 6-10										
County: MIAMI-DADE										
Roadway ID: 87012000										
Lanes Exist: 2	Type of Work:	LANDSCAPING	SIS or Non-SIS: No							
Lanes Improved:										
Lanes Added:	Extra Description:									
Project Length: 2.144										
District: 6										
			Proposed Funding (in \$000s)							
	PHASE :	Funding Source	<2018	2017 - 2018	2018 - 2019	2019 - 2020	2020 - 2021	2021 - 2022	>2022	All Years
		DIH	0	10	0	0	0	0	0	10
		DS	0	80	0	0	0	0	0	80
	PLANNING AND DESIGN	Total	0	90	0	0	0	0	0	90
		DIH	0	0	0	16	0	0	0	16
		DS	0	0	0	525	0	0	0	525

MIAMI-DADE TRANSPORTATION PLANNING ORGANIZATION
TRANSPORTATION IMPROVEMENT PROGRAM
PRIMARY STATE HIGHWAYS AND INTERMODAL



HIGHWAYS

TPO Project No: DT4306372		Project Description:		SR 847 / NW 47 AVE		NW 183 ST.		TO MIAMI DADE / BRWD CO LINE	
LRTP Ref: 6-10									
County: MIAMI-DADE									
Roadway ID: 87012000									
Lanes Exist: 2		Type of Work: LANDSCAPING				SIS or Non-SIS: No			
Lanes Improved:									
Lanes Added:									
Project Length: 2.144		Extra Description:							
District: 6									

TPO Project No: DT4306373		Project Description:	SR 847 / NW 47 AVENUE		FROM N OF NW 199 STREET		TO PREMIER PKY (BROWARD)				
LRTP Ref:											
County: MIAMI-DADE											
Roadway ID: 87012000											
Lanes Exist:	2	Type of Work:	ADD LANES & RECONSTRUCT		SIS or Non-SIS: No						
Lanes Improved:	2										
Lanes Added:	4										
Project Length: 1.087		Extra Description:									
District: 6											
PHASE :			Proposed Funding (in \$000s)								
			Funding Source	<2018	2017 - 2018	2018 - 2019	2019 - 2020	2020 - 2021	2021 - 2022	>2022	All Years
			DIH	30	0	0	0	0	0	0	30
			DS	14	0	0	0	0	0	0	14
PLANNING AND DESIGN			Total	44	0	0	0	0	0	0	44
			LF	0	2,000	0	0	0	0	0	2,000
RAILROAD & UTILITIES			Total	0	2,000	0	0	0	0	0	2,000
			ACSU	0	1,681	0	0	0	0	0	1,681
			DS	0	62	0	0	0	0	0	62
			DS	0	154	0	0	0	0	0	154
			SU	0	14,039	0	0	0	0	0	14,039

MIAMI-DADE TRANSPORTATION PLANNING ORGANIZATION
TRANSPORTATION IMPROVEMENT PROGRAM
PRIMARY STATE HIGHWAYS AND INTERMODAL



HIGHWAYS

TPO Project No:	DT4306373	Project Description:	SR 847 / NW 47 AVENUE		FROM N OF NW 199 STREET		TO PREMIER PKY (BROWARD)				
LRTP Ref:											
County:	MIAMI-DADE										
Roadway ID:	87012000										
Lanes Exist:	2	Type of Work:	ADD LANES & RECONSTRUCT		SIS or Non-SIS:		No				
Lanes Improved:	2	Extra Description:									
Lanes Added:	4										
Project Length:	1.087										
District:	6										
			Proposed Funding (in \$000s)								
PHASE :			Funding Source	<2018	2017 - 2018	2018 - 2019	2019 - 2020	2020 - 2021	2021 - 2022	>2022	All Years
CONSTRUCTION			Total	0	15,936	0	0	0	0	0	15,936
			SU	0	0	0	750	0	0	0	750
ALTERNATIVE CONTRACTING INCENTIVES			Total	0	0	0	750	0	0	0	750
RESPONSIBLE AGENCY: FDOT			Item Segment TOTAL ALL Years ALL Phases:								\$18,730
			Item Number:	430637	Item TOTAL ALL Years ALL Phases ALL Segments:					\$73,904	

TPO Project No:	DT4307633	Project Description:	SR 93 / I-75	FROM S OF NW 170 STREET	TO MIAMI-DADE COUNTY LINE
LRTP Ref:	6-10				
County:	MIAMI-DADE				
Roadway ID:	87075000				
Lanes Exist:	8	Type of Work:	ADD SPECIAL USE LANE	SIS or Non-SIS:	Yes
Lanes Improved:					
Lanes Added:		Extra Description:			
Project Length:	1.957				
District:	6				

MIAMI-DADE TRANSPORTATION PLANNING ORGANIZATION
TRANSPORTATION IMPROVEMENT PROGRAM
PRIMARY STATE HIGHWAYS AND INTERMODAL



HIGHWAYS

TPO Project No: **DT4307633** Project Description: **SR 93 / I-75** FROM S OF NW 170 STREET TO MIAMI-DADE COUNTY LINE

LRTP Ref: 6-10
County: MIAMI-DADE
Roadway ID: 87075000
Lanes Exist: 8
Lanes Improved:
Lanes Added:
Project Length: 1.957
District: 6

Project Description:

Type of Work:

ADD SPECIAL USE LANE

SIS or Non-SIS: **Yes**

Extra Description:

PHASE :

		Proposed Funding (in \$000s)							
Funding Source	<2018	2017 - 2018	2018 - 2019	2019 - 2020	2020 - 2021	2021 - 2022	>2022	All Years	
ACNP	1,605	500	500	0	0	0	0	2,605	
DI	698	0	0	0	0	0	0	698	
DIS	244	0	0	0	0	0	0	244	
STED	238	0	0	0	0	0	0	238	
CONSTRUCTION	Total	2,785	500	500	0	0	0	3,785	

RESPONSIBLE AGENCY: **FDOT**

Item Segment TOTAL ALL Years ALL Phases: **\$8,630**

Item Number: **430763**

Item TOTAL ALL Years ALL Phases ALL Segments: **\$12,716**

TPO Project No: **DT4307636** Project Description: **SR-93 / I-75** FROM NW 103 STREET TO MIAMI-DADE / BROWARD CL

LRTP Ref: 6-10
County: MIAMI-DADE
Roadway ID:
Lanes Exist:
Lanes Improved:
Lanes Added:
Project Length: 5.442
District: 6

Project Description:

Type of Work:

PRELIM ENG FOR FUTURE CAPACITY

SIS or Non-SIS: **Yes**

Extra Description:

PHASE :

		Proposed Funding (in \$000s)							
Funding Source	<2018	2017 - 2018	2018 - 2019	2019 - 2020	2020 - 2021	2021 - 2022	>2022	All Years	
	2,170	0	0	0	0	0	0	2,170	
	179	0	0	0	0	0	0	179	
ENVIRONMENTAL	Total	2,349	0	0	0	0	0	2,349	

RESPONSIBLE AGENCY: **FDOT**

Item Segment TOTAL ALL Years ALL Phases: **\$2,349**

Item Number: **430763**

Item TOTAL ALL Years ALL Phases ALL Segments: **\$12,716**

MIAMI-DADE TRANSPORTATION PLANNING ORGANIZATION
TRANSPORTATION IMPROVEMENT PROGRAM
PRIMARY STATE HIGHWAYS AND INTERMODAL



HIGHWAYS

TPO Project No: **DT4307638** Project Description: **SR-93 / I-75** FROM NW 170 STREET TO MIAMI-DADE / BROWARD CL

LRTP Ref: 6-10
County: MIAMI-DADE
Roadway ID:
Lanes Exist:
Lanes Improved:
Lanes Added:
Project Length: 5.442
District: 6

Type of Work: **INSPECT CONSTRUCTION PROJS.** SIS or Non-SIS: **Yes**

Extra Description:

		Proposed Funding (in \$000s)							
PHASE :	Funding Source	<2018	2017 - 2018	2018 - 2019	2019 - 2020	2020 - 2021	2021 - 2022	>2022	All Years
		95	0	0	0	0	0	0	95
PLANNING AND DESIGN	Total	95	0	0	0	0	0	0	95
		836	0	0	0	0	0	0	836
		806	0	0	0	0	0	0	806
CONSTRUCTION	Total	1,642	0	0	0	0	0	0	1,642

RESPONSIBLE AGENCY: **FDOT**

Item Segment TOTAL ALL Years ALL Phases: **\$1,737**

Item Number: 430763 Item TOTAL ALL Years ALL Phases ALL Segments: **\$12,716**

TPO Project No: **DT4308081** Project Description: **SR 5 / BISCAYNE BLVD** FROM NE 151 STREET TO NE 196 STREET

LRTP Ref: 5-5
County: MIAMI-DADE
Roadway ID: 87030000
Lanes Exist: 4
Lanes Improved: 4
Lanes Added:
Project Length: 3.053
District: 6

Type of Work: **RESURFACING** SIS or Non-SIS: **No**

Extra Description:

		Proposed Funding (in \$000s)							
PHASE :	Funding Source	<2018	2017 - 2018	2018 - 2019	2019 - 2020	2020 - 2021	2021 - 2022	>2022	All Years
	DIH	226	0	0	0	0	0	0	226
	DS	774	0	0	0	0	0	0	774
	HSP	150	0	0	0	0	0	0	150
PLANNING AND DESIGN	Total	1,150	0	0	0	0	0	0	1,150

MIAMI-DADE TRANSPORTATION PLANNING ORGANIZATION
TRANSPORTATION IMPROVEMENT PROGRAM
PRIMARY STATE HIGHWAYS AND INTERMODAL



HIGHWAYS

TPO Project No: **DT4308081**
LRTP Ref: 5-5
County: MIAMI-DADE
Roadway ID: 87030000
Lanes Exist: 4
Lanes Improved: 4
Lanes Added:
Project Length: 3.053
District: 6

Project Description: **SR 5 / BISCAYNE BLVD**

FROM NE 151 STREET

TO NE 196 STREET

Type of Work: **RESURFACING**

SIS or Non-SIS: **No**

Extra Description:

PHASE :	Funding Source	Proposed Funding (in \$000s)							
		<2018	2017 - 2018	2018 - 2019	2019 - 2020	2020 - 2021	2021 - 2022	>2022	All Years
RIGHT OF WAY	DIH	21	0	0	0	0	0	0	21
	DS	6	0	0	0	0	0	0	6
	Total	27	0	0	0	0	0	0	27
RAILROAD & UTILITIES	DDR	5	0	0	0	0	0	0	5
	LF	9	0	0	0	0	0	0	9
	Total	14	0	0	0	0	0	0	14
CONSTRUCTION	DDR	2,339	0	0	0	0	0	0	2,339
	DIH	129	0	0	0	0	0	0	129
	DS	86	0	0	0	0	0	0	86
	DS	862	0	0	0	0	0	0	862
	HSP	661	0	0	0	0	0	0	661
	SA	1,462	0	0	0	0	0	0	1,462
	Total	5,539	0	0	0	0	0	0	5,539
ALTERNATIVE CONTRACTING INCENTIVES	ACSA	0	220	0	0	0	0	0	220
	Total	0	220	0	0	0	0	0	220

RESPONSIBLE AGENCY: **FDOT**

Item Segment **TOTAL ALL Years ALL Phases:** **\$6,950**

Item Number: **430808**

Item **TOTAL ALL Years ALL Phases ALL Segments:** **\$7,777**

MIAMI-DADE TRANSPORTATION PLANNING ORGANIZATION
TRANSPORTATION IMPROVEMENT PROGRAM
PRIMARY STATE HIGHWAYS AND INTERMODAL



HIGHWAYS

TPO Project No: **DT4308082**
LRTP Ref: 5-5
County: MIAMI-DADE
Roadway ID: 87026000
Lanes Exist: 5
Lanes Improved:
Lanes Added:
Project Length: 0.097
District: 6

Project Description:

SR 860 / MIAMI GARDENS DRIVE

AT BISCAYNE BLVD AND AT WEST DIXIE HIGHWAY

Type of Work:

INTERSECTION IMPROVEMENT

SIS or Non-SIS: **No**

Extra Description:

		Proposed Funding (in \$000s)							
PHASE :	Funding Source	<2018	2017 - 2018	2018 - 2019	2019 - 2020	2020 - 2021	2021 - 2022	>2022	All Years
PLANNING AND DESIGN	DDR	222	0	0	0	0	0	0	222
	DIH	51	0	0	0	0	0	0	51
	DS	81	0	0	0	0	0	0	81
	Total	354	0	0	0	0	0	0	354
RIGHT OF WAY	DIH	12	0	0	0	0	0	0	12
	DS	70	0	0	0	0	0	0	70
	Total	82	0	0	0	0	0	0	82
CONSTRUCTION	DDR	20	0	0	0	0	0	0	20
	DDR	2	0	0	0	0	0	0	2
	DIH	39	0	0	0	0	0	0	39
	HSP	101	0	0	0	0	0	0	101
	Total	162	0	0	0	0	0	0	162
ALTERNATIVE CONTRACTING INCENTIVES	SA	0	20	0	0	0	0	0	20
	Total	0	20	0	0	0	0	0	20

RESPONSIBLE AGENCY: FDOT

Item Segment TOTAL ALL Years ALL Phases: **\$618**

Item Number: 430808

Item TOTAL ALL Years ALL Phases ALL Segments: **\$7,777**

MIAMI-DADE TRANSPORTATION PLANNING ORGANIZATION
TRANSPORTATION IMPROVEMENT PROGRAM
PRIMARY STATE HIGHWAYS AND INTERMODAL



HIGHWAYS

TPO Project No: **DT4308083**
LRTP Ref: 5-5
County: MIAMI-DADE
Roadway ID:
Lanes Exist:
Lanes Improved:
Lanes Added:
Project Length: 0.097
District: 6

Project Description: **SR 860 / MIAMI GARDENS DRIVE AT BISCAYNE BLVD**

Type of Work: **INTERSECTION IMPROVEMENT** SIS or Non-SIS: **No**

Extra Description:

PHASE :	Funding Source	Proposed Funding (in \$000s)							All Years
		<2018	2017 - 2018	2018 - 2019	2019 - 2020	2020 - 2021	2021 - 2022	>2022	
	DIH	5	0	0	0	0	0	0	5
	DS	204	0	0	0	0	0	0	204
PLANNING AND DESIGN	Total	209	0	0	0	0	0	0	209

RESPONSIBLE AGENCY: **FDOT**

Item Segment TOTAL ALL Years ALL Phases: **\$209**

Item Number: **430808** Item TOTAL ALL Years ALL Phases ALL Segments: **\$7,777**

TPO Project No: **DT4308131**
LRTP Ref: 5-5
County: MIAMI-DADE
Roadway ID: 87060001
Lanes Exist: 3
Lanes Improved: 3
Lanes Added:
Project Length: 0.532
District: 6

Project Description: **SR A1A / INDIAN CRK DR FROM ABBOTT AVENUE TO SR 907/ WEST 63 STREET**

Type of Work: **RESURFACING - RIDE ONLY** SIS or Non-SIS: **No**

Extra Description:

PHASE :	Funding Source	Proposed Funding (in \$000s)							All Years
		<2018	2017 - 2018	2018 - 2019	2019 - 2020	2020 - 2021	2021 - 2022	>2022	
	DDR	149	0	0	0	0	0	0	149
	DIH	31	0	0	0	0	0	0	31
	DS	24	0	0	0	0	0	0	24
PLANNING AND DESIGN	Total	204	0	0	0	0	0	0	204
	DIH	5	0	0	0	0	0	0	5
RIGHT OF WAY	Total	5	0	0	0	0	0	0	5
	DDR	0	0	0	898	0	0	0	898

MIAMI-DADE TRANSPORTATION PLANNING ORGANIZATION
TRANSPORTATION IMPROVEMENT PROGRAM
PRIMARY STATE HIGHWAYS AND INTERMODAL



HIGHWAYS

TPO Project No: DT4308131		Project Description:		SR A1A / INDIAN CRK DR		FROM ABBOTT AVENUE		TO SR 907/ WEST 63 STREET	
LRTP Ref: 5-5									
County: MIAMI-DADE									
Roadway ID: 87060001									
Lanes Exist: 3		Type of Work:		RESURFACING - RIDE ONLY		SIS or Non-SIS:		No	
Lanes Improved: 3									
Lanes Added:		Extra Description:							
Project Length: 0.532									
District: 6									

TPO Project No: DT4308171	Project Description:	SR 7 / NW 7 AVENUE	FROM NW 36 STREET	TO N OF NW 78 STREET						
LRTP Ref: 5-5										
County: MIAMI-DADE										
Roadway ID:										
Lanes Exist:	Type of Work:	RESURFACING	SIS or Non-SIS:	No						
Lanes Improved:										
Lanes Added:	Extra Description:									
Project Length: 2.558										
District: 6										
			Proposed Funding (in \$000s)							
	PHASE :	Funding Source	<2018	2017 - 2018	2018 - 2019	2019 - 2020	2020 - 2021	2021 - 2022	>2022	All Years
			514	0	0	0	0	0	0	514
	PLANNING AND DESIGN	Total	514	0	0	0	0	0	0	514
			0	0	0	0	0	0	0	0
	RIGHT OF WAY	Total	0	0	0	0	0	0	0	0
			62	0	0	0	0	0	0	62
			15	0	0	0	0	0	0	15
	RAILROAD & UTILITIES	Total	77	0	0	0	0	0	0	77

MIAMI-DADE TRANSPORTATION PLANNING ORGANIZATION
TRANSPORTATION IMPROVEMENT PROGRAM
PRIMARY STATE HIGHWAYS AND INTERMODAL



HIGHWAYS

TPO Project No: **DT4308171** Project Description: **SR 7 / NW 7 AVENUE** FROM NW 36 STREET TO N OF NW 78 STREET

LRTP Ref: 5-5
County: MIAMI-DADE
Roadway ID:
Lanes Exist:
Lanes Improved:
Lanes Added:
Project Length: 2.558
District: 6

Description:

Type of Work: **RESURFACING**

SIS or Non-SIS: **No**

Extra Description:

		Proposed Funding (in \$000s)							
PHASE :	Funding Source	<2018	2017 - 2018	2018 - 2019	2019 - 2020	2020 - 2021	2021 - 2022	>2022	All Years
		11	0	0	0	0	0	0	11
		7,059	0	0	0	0	0	0	7,059
		13	0	0	0	0	0	0	13
CONSTRUCTION	Total	7,083	0	0	0	0	0	0	7,083
		470	0	0	0	0	0	0	470
ALTERNATIVE CONTRACTING INCENTIVES	Total	470	0	0	0	0	0	0	470

RESPONSIBLE AGENCY: FDOT

Item Segment TOTAL ALL Years ALL Phases: **\$8,144**

Item Number: 430817

Item TOTAL ALL Years ALL Phases ALL Segments: **\$21,981**

TPO Project No: **DT4308172** Project Description: **SR 7 / NW 7 AVENUE** FROM N OF NW 79 STREET TO LITTLE RIVER DRIVE

LRTP Ref: 5-5
County: MIAMI-DADE
Roadway ID: 87140000
Lanes Exist: 6
Lanes Improved: 4
Lanes Added:
Project Length: 0.590
District: 6

Description:

Type of Work: **RESURFACING**

SIS or Non-SIS: **No**

Extra Description:

		Proposed Funding (in \$000s)							
PHASE :	Funding Source	<2018	2017 - 2018	2018 - 2019	2019 - 2020	2020 - 2021	2021 - 2022	>2022	All Years
	DIH	22	0	0	0	0	0	0	22
	DS	612	0	0	0	0	0	0	612
PLANNING AND DESIGN	Total	634	0	0	0	0	0	0	634
	DDR	0	1,055	0	0	0	0	0	1,055

MIAMI-DADE TRANSPORTATION PLANNING ORGANIZATION
TRANSPORTATION IMPROVEMENT PROGRAM
PRIMARY STATE HIGHWAYS AND INTERMODAL



HIGHWAYS

TPO Project No: DT4308172		Project Description:		SR 7 / NW 7 AVENUE		FROM N OF NW 79 STREET		TO LITTLE RIVER DRIVE	
LRTP Ref: 5-5									
County: MIAMI-DADE									
Roadway ID: 87140000									
Lanes Exist: 6		Type of Work: RESURFACING				SIS or Non-SIS: No			
Lanes Improved: 4									
Lanes Added:									
Project Length: 0.590									
District: 6									
								</	

TPO Project No:	DT4308173	Project Description:	SR 7 / US 441 / NW 7 AVE	FROM LITTLE RIVER DR	TO SOUTH OF NW 117 STREET						
LRTP Ref:	5-5										
County:	MIAMI-DADE										
Roadway ID:	87140000										
Lanes Exist:	6	Type of Work:	RESURFACING	SIS or Non-SIS:	No						
Lanes Improved:	4										
Lanes Added:		Extra Description:									
Project Length:	1.984										
District:	6										
				Proposed Funding (in \$000s)							
		PHASE :	Funding Source	<2018	2017 - 2018	2018 - 2019	2019 - 2020	2020 - 2021	2021 - 2022	>2022	All Years
			DIH	100	0	0	0	0	0	0	100
			DS	143	0	0	0	0	0	0	143
		PLANNING AND DESIGN	Total	243	0	0	0	0	0	0	243
			DDR	0	0	0	5,139	0	0	0	5,139
			DIH	0	0	0	76	0	0	0	76
		CONSTRUCTION	Total	0	0	0	5,215	0	0	0	5,215
			DDR	0	0	0	0	160	0	0	160

MIAMI-DADE TRANSPORTATION PLANNING ORGANIZATION
TRANSPORTATION IMPROVEMENT PROGRAM
PRIMARY STATE HIGHWAYS AND INTERMODAL



HIGHWAYS

TPO Project No: DT4308173		Project Description: SR 7 / US 441 / NW 7 AVE		FROM LITTLE RIVER DR		TO SOUTH OF NW 117 STREET					
LRTP Ref: 5-5											
County: MIAMI-DADE											
Roadway ID: 87140000											
Lanes Exist: 6		Type of Work: RESURFACING		SIS or Non-SIS: No							
Lanes Improved: 4											
Lanes Added:		Extra Description:									
Project Length: 1.984											
District: 6											
		PHASE :		Proposed Funding (in \$000s)							
		Funding Source		<2018	2017 - 2018	2018 - 2019	2019 - 2020	2020 - 2021	2021 - 2022	>2022	All Years
ALTERNATIVE CONTRACTING INCENTIVES		Total		0	0	0	0	160	0	0	160
RESPONSIBLE AGENCY: FDOT				Item Segment TOTAL ALL Years ALL Phases: \$5,618							
		Item Number: 430817		Item TOTAL ALL Years ALL Phases ALL Segments: \$21,981							

TPO Project No: DT4308174	Project Description:	SR 7 / US 441 / NW 7 AVE	FROM NW 119 STREET	TO SOUTH OF BISCAYNE CANAL						
LRTP Ref: 5-5										
County: MIAMI-DADE										
Roadway ID: 87140000										
Lanes Exist: 6	Type of Work:	RESURFACING	SIS or Non-SIS: No							
Lanes Improved: 4										
Lanes Added:	Extra Description:									
Project Length: 2.267										
District: 6										
			Proposed Funding (in \$000s)							
	PHASE :	Funding Source	<2018	2017 - 2018	2018 - 2019	2019 - 2020	2020 - 2021	2021 - 2022	>2022	All Years
		DIH	100	0	0	0	0	0	0	100
		DS	170	0	0	0	0	0	0	170
	PLANNING AND DESIGN	Total	270	0	0	0	0	0	0	270
		DDR	0	0	4,155	0	0	0	0	4,155
		DIH	0	0	270	0	0	0	0	270
		HSP	0	0	651	0	0	0	0	651
		SA	0	0	908	0	0	0	0	908
	CONSTRUCTION	Total	0	0	5,984	0	0	0	0	5,984
		DDR	0	0	0	160	0	0	0	160

MIAMI-DADE TRANSPORTATION PLANNING ORGANIZATION
TRANSPORTATION IMPROVEMENT PROGRAM
PRIMARY STATE HIGHWAYS AND INTERMODAL



HIGHWAYS

TPO Project No: DT4308174		Project Description:		SR 7 / US 441 / NW 7 AVE		FROM NW 119 STREET		TO SOUTH OF BISCAYNE CANAL	
LRTP Ref: 5-5									
County: MIAMI-DADE									
Roadway ID: 87140000									
Lanes Exist: 6		Type of Work: RESURFACING				SIS or Non-SIS: No			
Lanes Improved: 4									
Lanes Added:		Extra Description:							
Project Length: 2.267									
District: 6									
		PHASE :							
		Funding Source							
		<2018							
		2017 - 2018							
		2018 - 2019							
		2019 - 2020							
		2020 - 2021							
		2021 - 2022							
		>2022							
		All Years							
ALTERNATIVE CONTRACTING INCENTIVES		Total		0		0		0	
				0		160		0	
				0		0		0	
				0		0		0	
				0		0		0	
				0		0		0	
				0		0		0	
				0		0		0	
				0		0		0	
				0		0		0	
				0		0		0	
				0		0		0	
				0		0		0	
				0		0		0	
				0		0		0	
				0		0		0	
				0		0		0	
				0		0		0	
				0		0		0	
				0		0		0	
				0		0		0	
				0		0		0	
				0		0		0	
				0		0		0	
				0		0		0	
				0		0		0	
				0		0		0	
				0		0		0	
				0		0		0	
				0		0		0	
				0		0		0	
				0		0		0	
				0		0		0	
				0		0		0	
				0		0		0	
				0		0		0	
				0		0		0	
				0		0		0	
				0		0		0	
				0		0		0	
				0		0		0	
				0		0		0	
				0		0		0	
				0		0		0	
				0		0		0	
				0		0		0	
				0		0		0	
				0		0		0	
				0		0		0	
				0		0		0	
				0		0		0	
				0		0		0	
				0		0		0	
				0		0		0	
				0		0		0	
				0		0		0	
				0		0		0	
				0		0		0	
				0		0		0	
				0		0		0	
				0		0		0	
				0		0		0	
				0		0		0	
				0		0		0	
				0		0		0	
				0		0		0	
				0		0		0	
				0		0		0	
				0		0		0	
				0		0		0	
				0		0		0	
				0		0		0	
				0		0		0	
				0		0		0	
				0		0		0	
				0		0		0	
				0		0		0	
				0		0		0	
				0		0		0	
				0		0		0	
				0		0		0	
				0		0		0	
				0		0		0	
				0		0		0	
				0		0		0	
				0		0		0	
				0					

TPO Project No:	DT4309491	Project Description:	SR A1A / COLLINS AVE	FROM BAYVIEW DRIVE	TO SR 856 / 192 STREET						
LRTP Ref:	5-5										
County:	MIAMI-DADE										
Roadway ID:	87060000										
Lanes Exist:	3	Type of Work:	RESURFACING	SIS or Non-SIS:	No						
Lanes Improved:	3										
Lanes Added:		Extra Description:									
Project Length:	2.229										
District:	6										
				Proposed Funding (in \$000s)							
		PHASE :	Funding Source	<2018	2017 - 2018	2018 - 2019	2019 - 2020	2020 - 2021	2021 - 2022	>2022	All Years
			DDR	697	0	0	0	0	0	0	697
			DIH	65	0	0	0	0	0	0	65
			DS	129	0	0	0	0	0	0	129
		PLANNING AND DESIGN	Total	891	0	0	0	0	0	0	891
			LF	31	0	0	0	0	0	0	31
		RAILROAD & UTILITIES	Total	31	0	0	0	0	0	0	31
			ACSA	265	0	0	0	0	0	0	265
			DIH	220	0	0	0	0	0	0	220
			DS	51	0	0	0	0	0	0	51

MIAMI-DADE TRANSPORTATION PLANNING ORGANIZATION
TRANSPORTATION IMPROVEMENT PROGRAM
PRIMARY STATE HIGHWAYS AND INTERMODAL



HIGHWAYS

TPO Project No: **DT4309491** Project Description: **SR A1A / COLLINS AVE** **FROM BAYVIEW DRIVE** **TO SR 856 / 192 STREET**

LRTP Ref: 5-5
County: MIAMI-DADE
Roadway ID: 87060000
Lanes Exist: 3
Lanes Improved: 3
Lanes Added:
Project Length: 2.229
District: 6

Description:

Type of Work: **RESURFACING**

SIS or Non-SIS: **No**

Extra Description:

PHASE :

		Proposed Funding (in \$000s)							
	Funding Source	<2018	2017 - 2018	2018 - 2019	2019 - 2020	2020 - 2021	2021 - 2022	>2022	All Years
	DS	47	0	0	0	0	0	0	47
	LF	502	0	0	0	0	0	0	502
	SA	4,037	0	0	0	0	0	0	4,037
CONSTRUCTION	Total	5,122	0	0	0	0	0	0	5,122
	DS	0	0	200	0	0	0	0	200
ALTERNATIVE CONTRACTING INCENTIVES	Total	0	0	200	0	0	0	0	200

RESPONSIBLE AGENCY: **FDOT**

Item Segment **TOTAL ALL Years ALL Phases:** **\$6,244**

Item Number: **430949**

Item **TOTAL ALL Years ALL Phases ALL Segments:** **\$8,964**

TPO Project No: **DT4309492** Project Description: **SR A1A / COLLINS AVE** **FROM NORTH OF HAULOVER** **TO SOUTH OF BAYVIEW DR**
LRTP Ref:
County: MIAMI-DADE
Roadway ID: 87060000
Lanes Exist: 4
Lanes Improved: 4
Lanes Added:
Project Length: 1.434
District: 6

Description:

Type of Work: **RESURFACING**

SIS or Non-SIS: **No**

Extra Description:

PHASE :

		Proposed Funding (in \$000s)							
	Funding Source	<2018	2017 - 2018	2018 - 2019	2019 - 2020	2020 - 2021	2021 - 2022	>2022	All Years
	DIH	0	0	20	0	0	0	0	20
	DS	0	0	368	0	0	0	0	368
PLANNING AND DESIGN	Total	0	0	388	0	0	0	0	388
	DDR	0	0	0	0	0	485	0	485

MIAMI-DADE TRANSPORTATION PLANNING ORGANIZATION
TRANSPORTATION IMPROVEMENT PROGRAM
PRIMARY STATE HIGHWAYS AND INTERMODAL



HIGHWAYS

TPO Project No:	DT4309492	Project Description:	SR A1A / COLLINS AVE		FROM NORTH OF HAULOVER INLET		TO SOUTH OF BAYVIEW DR		
LRTP Ref:									
County:	MIAMI-DADE								
Roadway ID:	87060000								
Lanes Exist:	4	Type of Work:	RESURFACING		SIS or Non-SIS:		No		
Lanes Improved:	4								
Lanes Added:		Extra Description:							
Project Length:	1.434								
District:	6								

TPO Project No: DT4309571	Project Description: SR 860 / MIAMI GARDENS DRIVE INTERCHANGE (SYSTEM-TO-SYSTEM INTCH)
LRTP Ref: NA	
County: MIAMI-DADE	
Roadway ID: 87026112	
Lanes Exist:	Type of Work: NEW ROAD CONSTRUCTION
Lanes Improved:	SIS or Non-SIS: No
Lanes Added: 2	Extra Description:
Project Length: 2.007	
District: 6	
PHASE :	

MIAMI-DADE TRANSPORTATION PLANNING ORGANIZATION
TRANSPORTATION IMPROVEMENT PROGRAM
PRIMARY STATE HIGHWAYS AND INTERMODAL



HIGHWAYS

TPO Project No: DT4309572		Project Description:		SR 860 / MIAMI GARDNS DR		FROM E OF NW 97 AVE		TO I-75 AND PARK & RIDE LOT	
LRTP Ref: NA									
County: MIAMI-DADE									
Roadway ID:									
Lanes Exist:		Type of Work: PARK AND RIDE LOTS		SIS or Non-SIS: No					
Lanes Improved:									
Lanes Added:		Extra Description:							
Project Length: 0.001									
District: 6									

TPO Project No: DT4311701	Project Description:	SR 94 / KENDALL DRIVE	FROM SW 97 AVENUE	TO SW 79 AVENUE						
LRTP Ref: 5-5										
County: MIAMI-DADE										
Roadway ID: 87001000										
Lanes Exist: 6	Type of Work:	RESURFACING	SIS or Non-SIS:	No						
Lanes Improved: 6										
Lanes Added:	Extra Description:									
Project Length: 1.716										
District: 6										
			Proposed Funding (in \$000s)							
	PHASE :	Funding Source	<2018	2017 - 2018	2018 - 2019	2019 - 2020	2020 - 2021	2021 - 2022	>2022	All Years
		DIH	30	0	0	0	0	0	0	30
		DS	401	0	0	0	0	0	0	401
	PLANNING AND DESIGN	Total	431	0	0	0	0	0	0	431
		DIH	6	0	0	0	0	0	0	6
		DS	5	0	0	0	0	0	0	5

MIAMI-DADE TRANSPORTATION PLANNING ORGANIZATION
TRANSPORTATION IMPROVEMENT PROGRAM
PRIMARY STATE HIGHWAYS AND INTERMODAL



HIGHWAYS

TPO Project No: **DT4311701** Project Description: **SR 94 / KENDALL DRIVE** FROM SW 97 AVENUE TO SW 79 AVENUE

LRTP Ref: 5-5
County: MIAMI-DADE
Roadway ID: 87001000
Lanes Exist: 6
Lanes Improved: 6
Lanes Added:
Project Length: 1.716
District: 6

Project Description:

Type of Work: **RESURFACING**

SIS or Non-SIS: **No**

Extra Description:

		Proposed Funding (in \$000s)							
PHASE :	Funding Source	<2018	2017 - 2018	2018 - 2019	2019 - 2020	2020 - 2021	2021 - 2022	>2022	All Years
RIGHT OF WAY	Total	11	0	0	0	0	0	0	11
	DDR	0	26	0	0	0	0	0	26
	DS	1	26	0	0	0	0	0	27
	HSP	0	393	0	0	0	0	0	393
	NHRE	0	890	0	0	0	0	0	890
	SA	0	1,777	0	0	0	0	0	1,777
CONSTRUCTION	Total	1	3,112	0	0	0	0	0	3,113
	DDR	0	0	90	0	0	0	0	90
ALTERNATIVE CONTRACTING INCENTIVES	Total	0	0	90	0	0	0	0	90

RESPONSIBLE AGENCY: **FDOT**

Item Segment TOTAL ALL Years ALL Phases: **\$3,645**

Item Number: **431170**

Item TOTAL ALL Years ALL Phases ALL Segments: **\$11,623**

TPO Project No: **DT4311702** Project Description: **SR 94 / KENDALL DRIVE**

LRTP Ref: 5-5
County: MIAMI-DADE
Roadway ID: 87001000
Lanes Exist: 6
Lanes Improved: 6
Lanes Added:
Project Length: 0.559
District: 6

Project Description:

Type of Work: **RESURFACING**

SIS or Non-SIS: **No**

Extra Description:

		Proposed Funding (in \$000s)							
PHASE :	Funding Source	<2018	2017 - 2018	2018 - 2019	2019 - 2020	2020 - 2021	2021 - 2022	>2022	All Years
	DIH	19	0	0	0	0	0	0	19

MIAMI-DADE TRANSPORTATION PLANNING ORGANIZATION
TRANSPORTATION IMPROVEMENT PROGRAM
PRIMARY STATE HIGHWAYS AND INTERMODAL



HIGHWAYS

TPO Project No: **DT4311702**
LRTP Ref: 5-5
County: MIAMI-DADE
Roadway ID: 87001000
Lanes Exist: 6
Lanes Improved: 6
Lanes Added:
Project Length: 0.559
District: 6

Project Description: **SR 94 / KENDALL DRIVE**

Type of Work: **RESURFACING**

SIS or Non-SIS: **No**

Extra Description:

		Proposed Funding (in \$000s)							
PHASE :	Funding Source	<2018	2017 - 2018	2018 - 2019	2019 - 2020	2020 - 2021	2021 - 2022	>2022	All Years
PLANNING AND DESIGN	DS	172	0	0	0	0	0	0	172
	Total	191	0	0	0	0	0	0	191
RAILROAD & UTILITIES	DDR	0	25	0	0	0	0	0	25
	DS	8	0	0	0	0	0	0	8
	Total	8	25	0	0	0	0	0	33
	DIH	0	94	0	0	0	0	0	94
	DS	2	56	0	0	0	0	0	58
CONSTRUCTION	NHRE	0	1,021	0	0	0	0	0	1,021
	SA	0	123	0	0	0	0	0	123
	Total	2	1,294	0	0	0	0	0	1,296
ALTERNATIVE CONTRACTING INCENTIVES	DS	0	0	50	0	0	0	0	50
	Total	0	0	50	0	0	0	0	50

RESPONSIBLE AGENCY: **FDOT**

Item Segment **TOTAL ALL Years ALL Phases:** **\$1,570**

Item Number: **431170**

Item **TOTAL ALL Years ALL Phases ALL Segments:** **\$11,623**

MIAMI-DADE TRANSPORTATION PLANNING ORGANIZATION
TRANSPORTATION IMPROVEMENT PROGRAM
PRIMARY STATE HIGHWAYS AND INTERMODAL



HIGHWAYS

TPO Project No: **DT4311703**
LRTP Ref: 5-5
County: MIAMI-DADE
Roadway ID: 87001000
Lanes Exist: 3
Lanes Improved: 3
Lanes Added:
Project Length: 0.451
District: 6

Project Description: **SR 94 / KENDALL DRIVE**

FROM SW 7500 BLOCK / SW 73 PLACE TO US 1 / S DIXIE HWY

Type of Work: **RESURFACING**

SIS or Non-SIS: **No**

Extra Description:

		Proposed Funding (in \$000s)							
PHASE :	Funding Source	<2018	2017 - 2018	2018 - 2019	2019 - 2020	2020 - 2021	2021 - 2022	>2022	All Years
PLANNING AND DESIGN	DDR	265	0	0	0	0	0	0	265
	DIH	30	0	0	0	0	0	0	30
	DS	18	0	0	0	0	0	0	18
	Total	313	0	0	0	0	0	0	313
CONSTRUCTION	DDR	0	0	16	0	0	0	0	16
	DIH	0	0	61	0	0	0	0	61
	DS	0	0	53	0	0	0	0	53
	SA	0	0	1,111	0	0	0	0	1,111
	Total	0	0	1,241	0	0	0	0	1,241
ALTERNATIVE CONTRACTING INCENTIVES	DS	0	0	0	42	0	0	0	42
	Total	0	0	0	42	0	0	0	42

RESPONSIBLE AGENCY: **FDOT**

Item Segment **TOTAL ALL Years ALL Phases:** **\$1,596**

Item Number: **431170**

Item **TOTAL ALL Years ALL Phases ALL Segments:** **\$11,623**

MIAMI-DADE TRANSPORTATION PLANNING ORGANIZATION
TRANSPORTATION IMPROVEMENT PROGRAM
PRIMARY STATE HIGHWAYS AND INTERMODAL



HIGHWAYS

TPO Project No: **DT4311704**
LRTP Ref: 5-5
County: MIAMI-DADE
Roadway ID: 87001000
Lanes Exist: 6
Lanes Improved: 6
Lanes Added:
Project Length: 0.718
District: 6

Project Description: **SR 94 / KENDALL DRIVE FROM SW 77 AVE TO US 1**

Type of Work: **INTERSECTION IMPROVEMENT** SIS or Non-SIS: **No**

Extra Description:

		Proposed Funding (in \$000s)							
PHASE :	Funding Source	<2018	2017 - 2018	2018 - 2019	2019 - 2020	2020 - 2021	2021 - 2022	>2022	All Years
PLANNING AND DESIGN	DIH	20	0	0	0	0	0	0	20
	DS	61	0	0	0	0	0	0	61
	HSP	414	0	0	0	0	0	0	414
	Total	495	0	0	0	0	0	0	495
RIGHT OF WAY	DIH	20	0	0	0	0	0	0	20
	DS	265	0	0	0	0	0	0	265
	Total	285	0	0	0	0	0	0	285
CONSTRUCTION	ACNP	0	0	2,346	0	0	0	0	2,346
	DDR	0	0	53	0	0	0	0	53
	DIH	0	0	101	0	0	0	0	101
	DS	0	0	32	0	0	0	0	32
	Total	0	0	2,532	0	0	0	0	2,532
ALTERNATIVE CONTRACTING INCENTIVES	HSP	0	0	0	68	0	0	0	68
	Total	0	0	0	68	0	0	0	68

RESPONSIBLE AGENCY: FDOT

Item Segment TOTAL ALL Years ALL Phases: **\$3,380**

Item Number: 431170

Item TOTAL ALL Years ALL Phases ALL Segments: **\$11,623**

MIAMI-DADE TRANSPORTATION PLANNING ORGANIZATION
TRANSPORTATION IMPROVEMENT PROGRAM
PRIMARY STATE HIGHWAYS AND INTERMODAL



HIGHWAYS

TPO Project No: **DT4311705**
LRTP Ref:
County: MIAMI-DADE
Roadway ID: 87001000
Lanes Exist: 3
Lanes Improved: 3
Lanes Added:
Project Length: 0.319
District: 6

Project Description:

SR 94 / KENDALL DRIVE

FROM SW 99 COURT

TO SW 97 AVENUE

Type of Work:

INTERSECTION IMPROVEMENT

SIS or Non-SIS: **No**

Extra Description:

		Proposed Funding (in \$000s)							
PHASE :	Funding Source	<2018	2017 - 2018	2018 - 2019	2019 - 2020	2020 - 2021	2021 - 2022	>2022	All Years
PLANNING AND DESIGN	DIH	20	0	0	0	0	0	0	20
	DS	166	0	0	0	0	0	0	166
	Total	186	0	0	0	0	0	0	186
RIGHT OF WAY	DIH	0	5	0	0	0	0	0	5
	DS	0	35	0	0	0	0	0	35
	Total	0	40	0	0	0	0	0	40
CONSTRUCTION	DIH	0	0	0	22	0	0	0	22
	DS	0	0	0	11	0	0	0	11
	HSP	0	0	0	1,173	0	0	0	1,173
	Total	0	0	0	1,206	0	0	0	1,206

RESPONSIBLE AGENCY: **FDOT**

Item Segment TOTAL ALL Years ALL Phases: **\$1,432**

Item Number: **431170**

Item TOTAL ALL Years ALL Phases ALL Segments: **\$11,623**

MIAMI-DADE TRANSPORTATION PLANNING ORGANIZATION
TRANSPORTATION IMPROVEMENT PROGRAM
PRIMARY STATE HIGHWAYS AND INTERMODAL



HIGHWAYS

TPO Project No: **DT4314331**
LRTP Ref: 5-5
County: MIAMI-DADE
Roadway ID:
Lanes Exist:
Lanes Improved:
Lanes Added:
Project Length:
District: 6

Project Description: **PEDESTRIAN & BICYCLE SAFETY
PUSHBUTTON CONTRACT**

Type of Work: **MISCELLANEOUS CONSTRUCTION** SIS or Non-SIS: **No**

Extra Description:

		Proposed Funding (in \$000s)							
PHASE :	Funding Source	<2018	2017 - 2018	2018 - 2019	2019 - 2020	2020 - 2021	2021 - 2022	>2022	All Years
		938	0	0	0	0	0	0	938
CONSTRUCTION	Total	938	0	0	0	0	0	0	938

RESPONSIBLE AGENCY: **FDOT**

Item Segment TOTAL ALL Years ALL Phases: **\$938**

Item Number: 431433 Item TOTAL ALL Years ALL Phases ALL Segments: **\$8,679**

TPO Project No: **DT4314332**
LRTP Ref: 5-5
County: MIAMI-DADE
Roadway ID:
Lanes Exist:
Lanes Improved:
Lanes Added:
Project Length:
District: 6

Project Description: **TRAFFIC OPERATIONS PUSH BUTTON -
ROADS MIAMI-DADE COUNTY**

Type of Work: **MISCELLANEOUS CONSTRUCTION** SIS or Non-SIS: **No**

Extra Description:

		Proposed Funding (in \$000s)							
PHASE :	Funding Source	<2018	2017 - 2018	2018 - 2019	2019 - 2020	2020 - 2021	2021 - 2022	>2022	All Years
	DIH	0	0	108	0	0	0	0	108
	DS	0	0	1,017	0	0	0	0	1,017
CONSTRUCTION	Total	0	0	1,125	0	0	0	0	1,125

RESPONSIBLE AGENCY: **FDOT**

Item Segment TOTAL ALL Years ALL Phases: **\$1,125**

Item Number: 431433 Item TOTAL ALL Years ALL Phases ALL Segments: **\$8,679**

MIAMI-DADE TRANSPORTATION PLANNING ORGANIZATION
TRANSPORTATION IMPROVEMENT PROGRAM
PRIMARY STATE HIGHWAYS AND INTERMODAL



HIGHWAYS

TPO Project No: **DT4314333**
LRTP Ref: 5-5
County: MIAMI-DADE
Roadway ID:
Lanes Exist:
Lanes Improved:
Lanes Added:
Project Length:
District: 6

Project Description: **TRAFFIC OPERATIONS PUSH BUTTON -
ROADS MIAMI-DADE COUNTY**

Type of Work: **MISCELLANEOUS CONSTRUCTION** SIS or Non-SIS: **No**

Extra Description:

		Proposed Funding (in \$000s)							
PHASE :	Funding Source	<2018	2017 - 2018	2018 - 2019	2019 - 2020	2020 - 2021	2021 - 2022	>2022	All Years
	DIH	0	0	0	112	114	0	0	226
	DS	0	0	0	119	1,007	0	0	1,126
CONSTRUCTION	Total	0	0	0	231	1,121	0	0	1,352

RESPONSIBLE AGENCY: **FDOT**

Item Segment TOTAL ALL Years ALL Phases: **\$1,352**

Item Number: 431433 Item TOTAL ALL Years ALL Phases ALL Segments: **\$8,679**

TPO Project No: **DT4314334**
LRTP Ref: 5-5
County: MIAMI-DADE
Roadway ID:
Lanes Exist:
Lanes Improved:
Lanes Added:
Project Length:
District: 6

Project Description: **PEDESTRIAN & BICYCLE SAFETY
PUSHBUTTON CONTRACT**

Type of Work: **MISCELLANEOUS CONSTRUCTION** SIS or Non-SIS: **No**

Extra Description:

		Proposed Funding (in \$000s)							
PHASE :	Funding Source	<2018	2017 - 2018	2018 - 2019	2019 - 2020	2020 - 2021	2021 - 2022	>2022	All Years
	DIH	0	112	0	0	0	0	0	112
	DS	0	1,140	0	0	0	0	0	1,140
CONSTRUCTION	Total	0	1,252	0	0	0	0	0	1,252

RESPONSIBLE AGENCY: **FDOT**

Item Segment TOTAL ALL Years ALL Phases: **\$1,252**

Item Number: 431433 Item TOTAL ALL Years ALL Phases ALL Segments: **\$8,679**

MIAMI-DADE TRANSPORTATION PLANNING ORGANIZATION
TRANSPORTATION IMPROVEMENT PROGRAM
PRIMARY STATE HIGHWAYS AND INTERMODAL



HIGHWAYS

TPO Project No: **DT4314335**
LRTP Ref: 5-5
County: MIAMI-DADE
Roadway ID:
Lanes Exist:
Lanes Improved:
Lanes Added:
Project Length:
District: 6

Project Description: **PEDESTRIAN & BICYCLE SAFETY
PUSHBUTTON CONTRACT**

Type of Work: **MISCELLANEOUS CONSTRUCTION** SIS or Non-SIS: **No**

Extra Description:

		Proposed Funding (in \$000s)							
PHASE :	Funding Source	<2018	2017 - 2018	2018 - 2019	2019 - 2020	2020 - 2021	2021 - 2022	>2022	All Years
	DIH	0	0	0	123	0	0	0	123
	DS	0	0	0	1,202	0	0	0	1,202
CONSTRUCTION	Total	0	0	0	1,325	0	0	0	1,325

RESPONSIBLE AGENCY: **FDOT**

Item Segment TOTAL ALL Years ALL Phases: **\$1,325**

Item Number: 431433 Item TOTAL ALL Years ALL Phases ALL Segments: **\$8,679**

TPO Project No: **DT4314336**
LRTP Ref: 5-5
County: MIAMI-DADE
Roadway ID:
Lanes Exist:
Lanes Improved:
Lanes Added:
Project Length:
District: 6

Project Description: **TRAFFIC OPERATIONS PUSH BUTTON -
ROADS MIAMI-DADE COUNTY**

Type of Work: **MISCELLANEOUS CONSTRUCTION** SIS or Non-SIS: **No**

Extra Description:

		Proposed Funding (in \$000s)							
PHASE :	Funding Source	<2018	2017 - 2018	2018 - 2019	2019 - 2020	2020 - 2021	2021 - 2022	>2022	All Years
	DIH	111	111	0	0	0	0	0	222
	DS	1,071	0	0	0	0	0	0	1,071
CONSTRUCTION	Total	1,182	111	0	0	0	0	0	1,293

RESPONSIBLE AGENCY: **FDOT**

Item Segment TOTAL ALL Years ALL Phases: **\$1,293**

Item Number: 431433 Item TOTAL ALL Years ALL Phases ALL Segments: **\$8,679**

MIAMI-DADE TRANSPORTATION PLANNING ORGANIZATION
TRANSPORTATION IMPROVEMENT PROGRAM
PRIMARY STATE HIGHWAYS AND INTERMODAL



HIGHWAYS

TPO Project No: **DT4314337**
LRTP Ref:
County: MIAMI-DADE
Roadway ID:
Lanes Exist:
Lanes Improved:
Lanes Added:
Project Length:
District: 6

Project Description: **PEDESTRIAN & BICYCLE SAFETY
PUSHBUTTON CONTRACT**

Type of Work: **MISCELLANEOUS CONSTRUCTION**

SIS or Non-SIS: **No**

Extra Description:

		Proposed Funding (in \$000s)							
PHASE :	Funding Source	<2018	2017 - 2018	2018 - 2019	2019 - 2020	2020 - 2021	2021 - 2022	>2022	All Years
	DIH	0	0	0	0	0	129	0	129
	DS	0	0	0	0	0	1,265	0	1,265
CONSTRUCTION	Total	0	0	0	0	0	1,394	0	1,394

RESPONSIBLE AGENCY: **FDOT**

Item Segment TOTAL ALL Years ALL Phases: **\$1,394**

Item Number: **431433**

Item TOTAL ALL Years ALL Phases ALL Segments: **\$8,679**

TPO Project No: **DT4314341**
LRTP Ref: 5-5
County: MIAMI-DADE
Roadway ID:
Lanes Exist:
Lanes Improved:
Lanes Added:
Project Length:
District: 6

Project Description: **PEDESTRIAN & BICYCLE SAFETY
PUSHBUTTON CONTRACT**

Type of Work: **MISCELLANEOUS CONSTRUCTION**

SIS or Non-SIS: **No**

Extra Description:

		Proposed Funding (in \$000s)							
PHASE :	Funding Source	<2018	2017 - 2018	2018 - 2019	2019 - 2020	2020 - 2021	2021 - 2022	>2022	All Years
		938	0	0	0	0	0	0	938
CONSTRUCTION	Total	938	0	0	0	0	0	0	938

RESPONSIBLE AGENCY: **FDOT**

Item Segment TOTAL ALL Years ALL Phases: **\$938**

Item Number: **431434**

Item TOTAL ALL Years ALL Phases ALL Segments: **\$4,603**

MIAMI-DADE TRANSPORTATION PLANNING ORGANIZATION
TRANSPORTATION IMPROVEMENT PROGRAM
PRIMARY STATE HIGHWAYS AND INTERMODAL



HIGHWAYS

TPO Project No: **DT4314342**
LRTP Ref: 5-5
County: MIAMI-DADE
Roadway ID:
Lanes Exist:
Lanes Improved:
Lanes Added:
Project Length:
District: 6

Project Description: **TRAFFIC OPERATIONS PUSH BUTTON - SIGNALS MIAMI-DADE COUNTY**

Type of Work: **MISCELLANEOUS CONSTRUCTION** SIS or Non-SIS: **No**

Extra Description:

		Proposed Funding (in \$000s)							
PHASE :	Funding Source	<2018	2017 - 2018	2018 - 2019	2019 - 2020	2020 - 2021	2021 - 2022	>2022	All Years
	DIH	0	0	108	0	0	0	0	108
	DS	0	0	1,017	0	0	0	0	1,017
CONSTRUCTION	Total	0	0	1,125	0	0	0	0	1,125

RESPONSIBLE AGENCY: **FDOT**

Item Segment TOTAL ALL Years ALL Phases: **\$1,125**

Item Number: 431434 Item TOTAL ALL Years ALL Phases ALL Segments: **\$4,603**

TPO Project No: **DT4314343**
LRTP Ref: 5-5
County: MIAMI-DADE
Roadway ID:
Lanes Exist:
Lanes Improved:
Lanes Added:
Project Length:
District: 6

Project Description: **TRAFFIC OPERATIONS PUSH BUTTON - SIGNALS MIAMI-DADE COUNTY**

Type of Work: **MISCELLANEOUS CONSTRUCTION** SIS or Non-SIS: **No**

Extra Description:

		Proposed Funding (in \$000s)							
PHASE :	Funding Source	<2018	2017 - 2018	2018 - 2019	2019 - 2020	2020 - 2021	2021 - 2022	>2022	All Years
	DIH	0	0	0	112	114	0	0	226
	DS	0	0	0	108	1,007	0	0	1,115
CONSTRUCTION	Total	0	0	0	220	1,121	0	0	1,341

RESPONSIBLE AGENCY: **FDOT**

Item Segment TOTAL ALL Years ALL Phases: **\$1,341**

Item Number: 431434 Item TOTAL ALL Years ALL Phases ALL Segments: **\$4,603**

MIAMI-DADE TRANSPORTATION PLANNING ORGANIZATION
TRANSPORTATION IMPROVEMENT PROGRAM
PRIMARY STATE HIGHWAYS AND INTERMODAL



HIGHWAYS

TPO Project No: **DT4314344**
LRTP Ref: 5-5
County: MIAMI-DADE
Roadway ID:
Lanes Exist:
Lanes Improved:
Lanes Added:
Project Length:
District: 6

Project Description: **TRAFFIC OPERATIONS PUSH BUTTON - SIGNALS MIAMI-DADE COUNTY**

Type of Work: **MISCELLANEOUS CONSTRUCTION** SIS or Non-SIS: **No**

Extra Description:

		Proposed Funding (in \$000s)							
PHASE :	Funding Source	<2018	2017 - 2018	2018 - 2019	2019 - 2020	2020 - 2021	2021 - 2022	>2022	All Years
		1,199	0	0	0	0	0	0	1,199
CONSTRUCTION	Total	1,199	0	0	0	0	0	0	1,199

RESPONSIBLE AGENCY: **FDOT**

Item Segment **TOTAL ALL Years ALL Phases:** **\$1,199**

Item Number: **431434** Item **TOTAL ALL Years ALL Phases ALL Segments:** **\$4,603**

TPO Project No: **DT4316351**
LRTP Ref: 5-5
County: DIST/ST-WIDE
Roadway ID:
Lanes Exist:
Lanes Improved:
Lanes Added:
Project Length:
District: 6

Project Description: **DISTRICTWIDE SAFETY PUSHBUTTON PROJECTS PILOT PROGRAM**

Type of Work: **SAFETY PROJECT** SIS or Non-SIS: **No**

Extra Description:

		Proposed Funding (in \$000s)							
PHASE :	Funding Source	<2018	2017 - 2018	2018 - 2019	2019 - 2020	2020 - 2021	2021 - 2022	>2022	All Years
		14	0	0	0	0	0	0	14
		859	0	0	0	0	0	0	859
		211	0	0	0	0	0	0	211
PLANNING AND DESIGN	Total	1,084	0	0	0	0	0	0	1,084
		544	0	0	0	0	0	0	544
		2,925	0	0	0	0	0	0	2,925

MIAMI-DADE TRANSPORTATION PLANNING ORGANIZATION
TRANSPORTATION IMPROVEMENT PROGRAM
PRIMARY STATE HIGHWAYS AND INTERMODAL



HIGHWAYS

TPO Project No: **DT4316351**
LRTP Ref: 5-5
County: DIST/ST-WIDE
Roadway ID:
Lanes Exist:
Lanes Improved:
Lanes Added:
Project Length:
District: 6

Project Description: **DISTRICTWIDE SAFETY PUSHBUTTON PROJECTS PILOT PROGRAM**

Type of Work: **SAFETY PROJECT**

SIS or Non-SIS: **No**

Extra Description:

PHASE :

CONSTRUCTION

Funding Source	Proposed Funding (in \$000s)							
	<2018	2017 - 2018	2018 - 2019	2019 - 2020	2020 - 2021	2021 - 2022	>2022	All Years
	344	0	0	0	0	0	0	344
Total	3,813	0	0	0	0	0	0	3,813

RESPONSIBLE AGENCY: **FDOT**

Item Segment **TOTAL ALL Years ALL Phases:** **\$4,897**

Item Number: **431635**

Item **TOTAL ALL Years ALL Phases ALL Segments:** **\$10,406**

TPO Project No: **DT4316352**
LRTP Ref: 5-5
County: DIST/ST-WIDE
Roadway ID:
Lanes Exist:
Lanes Improved:
Lanes Added:
Project Length:
District: 6

Project Description: **DISTRICTWIDE SAFETY PUSHBUTTON CONTRACT**

Type of Work: **SAFETY PROJECT**

SIS or Non-SIS: **No**

Extra Description:

PHASE :

PLANNING AND DESIGN

Funding Source	Proposed Funding (in \$000s)							
	<2018	2017 - 2018	2018 - 2019	2019 - 2020	2020 - 2021	2021 - 2022	>2022	All Years
DIH	14	3	3	0	0	0	0	20
DS	819	0	0	0	0	0	0	819
HSP	300	300	300	0	0	0	0	900
Total	1,133	303	303	0	0	0	0	1,739
DIH	106	106	320	0	0	0	0	532

MIAMI-DADE TRANSPORTATION PLANNING ORGANIZATION
TRANSPORTATION IMPROVEMENT PROGRAM
PRIMARY STATE HIGHWAYS AND INTERMODAL



HIGHWAYS

TPO Project No: **DT4316352**
LRTP Ref: 5-5
County: DIST/ST-WIDE
Roadway ID:
Lanes Exist:
Lanes Improved:
Lanes Added:
Project Length:
District: 6

Project Description: **DISTRICTWIDE SAFETY PUSHBUTTON CONTRACT**

Type of Work: **SAFETY PROJECT**

SIS or Non-SIS: **No**

Extra Description:

PHASE :

		Proposed Funding (in \$000s)							
	Funding Source	<2018	2017 - 2018	2018 - 2019	2019 - 2020	2020 - 2021	2021 - 2022	>2022	All Years
	DS	1	0	0	0	0	0	0	1
	HSP	1,025	1,027	1,056	0	0	0	0	3,108
	SA	0	64	65	0	0	0	0	129
CONSTRUCTION	Total	1,132	1,197	1,441	0	0	0	0	3,770

RESPONSIBLE AGENCY: **FDOT**

Item Segment TOTAL ALL Years ALL Phases: **\$5,509**

Item Number: 431635

Item TOTAL ALL Years ALL Phases ALL Segments: **\$10,406**

TPO Project No: **DT4321991**
LRTP Ref:
County: DIST/ST-WIDE
Roadway ID:
Lanes Exist:
Lanes Improved:
Lanes Added:
Project Length:
District: 6

Project Description: **DISTRICTWIDE RIGHT OF WAY MAP UPDATES AND DEVELOPMENT**

Type of Work: **PRELIMINARY ENGINEERING**

SIS or Non-SIS: **No**

Extra Description:

PHASE :

		Proposed Funding (in \$000s)							
	Funding Source	<2018	2017 - 2018	2018 - 2019	2019 - 2020	2020 - 2021	2021 - 2022	>2022	All Years
	DS	5,198	1,000	1,000	1,000	1,000	1,000	0	10,198
PLANNING AND DESIGN	Total	5,198	1,000	1,000	1,000	1,000	1,000	0	10,198

RESPONSIBLE AGENCY: **FDOT**

Item Segment TOTAL ALL Years ALL Phases: **\$10,198**

Item Number: 432199

Item TOTAL ALL Years ALL Phases ALL Segments: **\$10,198**

MIAMI-DADE TRANSPORTATION PLANNING ORGANIZATION
TRANSPORTATION IMPROVEMENT PROGRAM
PRIMARY STATE HIGHWAYS AND INTERMODAL



HIGHWAYS

TPO Project No: **DT4324091**
LRTP Ref: 6-54
County: MIAMI-DADE
Roadway ID:
Lanes Exist:
Lanes Improved:
Lanes Added:
Project Length:
District: 6

Project Description: **N E 183RD STREET**

FROM NE 11 AVENUE

TO NE 19 AVENUE

Type of Work: **BIKE PATH/TRAIL**

SIS or Non-SIS: **No**

Extra Description:

PHASE :

		Proposed Funding (in \$000s)							
	Funding Source	<2018	2017 - 2018	2018 - 2019	2019 - 2020	2020 - 2021	2021 - 2022	>2022	All Years
	SA	0	0	0	0	0	0	0	0
	SA	5	0	0	0	0	0	0	5
	SE	137	0	0	0	0	0	0	137
	TALU	45	0	0	0	0	0	0	45
PLANNING AND DESIGN	Total	187	0	0	0	0	0	0	187
	SA	0	5	0	0	0	0	0	5
	TALU	0	318	0	0	0	0	0	318
CONSTRUCTION	Total	0	323	0	0	0	0	0	323

RESPONSIBLE AGENCY: **FDOT**

Item Segment **TOTAL ALL Years ALL Phases:** **\$510**

Item Number: **432409** Item **TOTAL ALL Years ALL Phases ALL Segments:** **\$510**

TPO Project No: **DT4326871**
LRTP Ref: 6-12
County: MIAMI-DADE
Roadway ID: 87260000
Lanes Exist: 10
Lanes Improved: 10
Lanes Added: 2
Project Length: 13.518
District: 6

Project Description: **SR 826**

FROM FLAGLER ST

TO NW 154 ST & I-75 FROM SR 826 TO NW 170 ST

Type of Work: **ADD SPECIAL USE LANE**

SIS or Non-SIS: **Yes**

Extra Description:

PHASE :

		Proposed Funding (in \$000s)							
	Funding Source	<2018	2017 - 2018	2018 - 2019	2019 - 2020	2020 - 2021	2021 - 2022	>2022	All Years
	DDR	1,677	0	0	0	0	0	0	1,677
	DIH	200	0	0	0	0	0	0	200

MIAMI-DADE TRANSPORTATION PLANNING ORGANIZATION
TRANSPORTATION IMPROVEMENT PROGRAM
PRIMARY STATE HIGHWAYS AND INTERMODAL



HIGHWAYS

TPO Project No: **DT4326871**
LRTP Ref: 6-12
County: MIAMI-DADE
Roadway ID: 87260000
Lanes Exist: 10
Lanes Improved: 10
Lanes Added: 2
Project Length: 13.518
District: 6

Project Description:

SR 826

FROM FLAGLER ST

TO NW 154 ST & I-75 FROM SR 826 TO NW 170 ST

Type of Work:

ADD SPECIAL USE LANE

SIS or Non-SIS: **Yes**

Extra Description:

PHASE :	Funding Source	Proposed Funding (in \$000s)							
		<2018	2017 - 2018	2018 - 2019	2019 - 2020	2020 - 2021	2021 - 2022	>2022	All Years
PLANNING AND DESIGN	DS	237	0	0	0	0	0	0	237
	PKYI	327	0	0	0	0	0	0	327
	STED	309	0	0	0	0	0	0	309
	Total	2,750	0	0	0	0	0	0	2,750
ENVIRONMENTAL	DDR	363	0	0	0	0	0	0	363
	Total	363	0	0	0	0	0	0	363
RAILROAD & UTILITIES	ACNP	10	0	0	0	0	0	0	10
	DS	20	0	0	0	0	0	0	20
	NHPP	1,000	0	0	0	0	0	0	1,000
	PKED	15	0	0	0	0	0	0	15
	Total	1,045	0	0	0	0	0	0	1,045
	ACSA	91	0	0	0	0	0	0	91
	DDR	288	41	0	0	0	0	0	329
	DI	516	0	0	0	0	0	0	516
	DIH	498	31	0	0	0	0	0	529
	DIS	500	0	0	0	0	0	0	500
	DIS	208	0	0	0	0	0	0	208
	DS	51	514	0	0	0	0	0	565
	DSBD	2,470	0	0	0	0	0	0	2,470
	DSBD	19,999	0	0	0	0	0	0	19,999

MIAMI-DADE TRANSPORTATION PLANNING ORGANIZATION
TRANSPORTATION IMPROVEMENT PROGRAM
PRIMARY STATE HIGHWAYS AND INTERMODAL



HIGHWAYS

TPO Project No: **DT4326871**
LRTP Ref: 6-12
County: MIAMI-DADE
Roadway ID: 87260000
Lanes Exist: 10
Lanes Improved: 10
Lanes Added: 2
Project Length: 13.518
District: 6

Project Description:

SR 826

FROM FLAGLER ST

TO NW 154 ST & I-75 FROM SR 826 TO NW 170 ST

Type of Work:

ADD SPECIAL USE LANE

SIS or Non-SIS: **Yes**

Extra Description:

PHASE :

		Proposed Funding (in \$000s)							
	Funding Source	<2018	2017 - 2018	2018 - 2019	2019 - 2020	2020 - 2021	2021 - 2022	>2022	All Years
	GMR	829	0	0	0	0	0	0	829
	NHPP	196,382	0	0	0	0	0	0	196,382
	PKED	7,861	0	0	0	0	0	0	7,861
	PKED	26,622	0	0	0	0	0	0	26,622
	PKYI	9	0	0	0	0	0	0	9
	SA	1	0	0	0	0	0	0	1
	STED	9,564	0	0	0	0	0	0	9,564
	STED	5,745	0	0	0	0	0	0	5,745
DESIGN/BUILD	Total	271,634	586	0	0	0	0	0	272,220
	GMR	2,363	0	0	0	0	0	0	2,363
	STED	7,887	0	0	0	0	0	0	7,887
ALTERNATIVE CONTRACTING INCENTIVES	Total	10,250	0	0	0	0	0	0	10,250

RESPONSIBLE AGENCY: **FDOT**

Item Segment **TOTAL ALL Years ALL Phases:** **\$286,628**

Item Number: **432687**

Item **TOTAL ALL Years ALL Phases ALL Segments:** **\$290,110**

MIAMI-DADE TRANSPORTATION PLANNING ORGANIZATION
TRANSPORTATION IMPROVEMENT PROGRAM
PRIMARY STATE HIGHWAYS AND INTERMODAL



HIGHWAYS

TPO Project No: **DT4326872**
LRTP Ref: 6-12
County: MIAMI-DADE
Roadway ID:
Lanes Exist:
Lanes Improved:
Lanes Added:
Project Length: 1.054
District: 6

Project Description: **SR 826 / PALMETTO EXPY** **FROM SR 93 / I-75** **TO NW 154 STREET**

Type of Work: **RESURFACING** SIS or Non-SIS: **Yes**

Extra Description:

		Proposed Funding (in \$000s)							
PHASE :	Funding Source	<2018	2017 - 2018	2018 - 2019	2019 - 2020	2020 - 2021	2021 - 2022	>2022	All Years
		5	0	0	0	0	0	0	5
PLANNING AND DESIGN	Total	5	0	0	0	0	0	0	5
		325	0	0	0	0	0	0	325
DESIGN/BUILD	Total	325	0	0	0	0	0	0	325

RESPONSIBLE AGENCY: **FDOT**

Item Segment **TOTAL ALL Years ALL Phases:** **\$330**

Item Number: **432687** Item **TOTAL ALL Years ALL Phases ALL Segments:** **\$290,110**

TPO Project No: **DT4326873**
LRTP Ref: 6-12
County: MIAMI-DADE
Roadway ID: 87260000
Lanes Exist: 10
Lanes Improved:
Lanes Added:
Project Length: 3.118
District: 6

Project Description: **SR 826 / PALMETTO EXPY** **FROM NW 31 STREET** **TO FEC RAILROAD**

Type of Work: **LANDSCAPING** SIS or Non-SIS: **Yes**

Extra Description:

		Proposed Funding (in \$000s)							
PHASE :	Funding Source	<2018	2017 - 2018	2018 - 2019	2019 - 2020	2020 - 2021	2021 - 2022	>2022	All Years
	DIH	25	0	0	0	0	0	0	25
	DS	182	0	0	0	0	0	0	182
PLANNING AND DESIGN	Total	207	0	0	0	0	0	0	207
	DS	0	5	0	0	0	0	0	5
RAILROAD & UTILITIES	Total	0	5	0	0	0	0	0	5
	DDR	0	770	0	0	0	0	0	770

MIAMI-DADE TRANSPORTATION PLANNING ORGANIZATION
TRANSPORTATION IMPROVEMENT PROGRAM
PRIMARY STATE HIGHWAYS AND INTERMODAL



HIGHWAYS

TPO Project No: **DT4326873**
LRTP Ref: 6-12
County: MIAMI-DADE
Roadway ID: 87260000
Lanes Exist: 10
Lanes Improved:
Lanes Added:
Project Length: 3.118
District: 6

Project Description: **SR 826 / PALMETTO EXPY**

FROM NW 31 STREET

TO FEC RAILROAD

Type of Work: **LANDSCAPING**

SIS or Non-SIS: **Yes**

Extra Description:

PHASE :

Proposed Funding (in \$000s)								
Funding Source	<2018	2017 - 2018	2018 - 2019	2019 - 2020	2020 - 2021	2021 - 2022	>2022	All Years
DIH	0	38	0	0	0	0	0	38
DS	0	118	0	0	0	0	0	118
CONSTRUCTION Total	0	926	0	0	0	0	0	926

RESPONSIBLE AGENCY: **FDOT**

Item Segment TOTAL ALL Years ALL Phases: **\$1,138**

Item Number: **432687**

Item TOTAL ALL Years ALL Phases ALL Segments: **\$290,110**

TPO Project No: **DT4326874**
LRTP Ref: 6-12
County: MIAMI-DADE
Roadway ID: 87260000
Lanes Exist: 8
Lanes Improved:
Lanes Added:
Project Length: 4.549
District: 6

Project Description: **SR 826 / PALMETTO EXPY**

FROM FEC RAILROAD

TO NW 154 STREET

Type of Work: **LANDSCAPING**

SIS or Non-SIS: **Yes**

Extra Description:

PHASE :

Proposed Funding (in \$000s)								
Funding Source	<2018	2017 - 2018	2018 - 2019	2019 - 2020	2020 - 2021	2021 - 2022	>2022	All Years
DIH	15	0	0	0	0	0	0	15
DS	136	0	0	0	0	0	0	136
PLANNING AND DESIGN Total	151	0	0	0	0	0	0	151
DDR	0	0	1,785	0	0	0	0	1,785

MIAMI-DADE TRANSPORTATION PLANNING ORGANIZATION
TRANSPORTATION IMPROVEMENT PROGRAM
PRIMARY STATE HIGHWAYS AND INTERMODAL



HIGHWAYS

TPO Project No: **DT4326874**
LRTP Ref: 6-12
County: MIAMI-DADE
Roadway ID: 87260000
Lanes Exist: 8
Lanes Improved:
Lanes Added:
Project Length: 4.549
District: 6

Project Description:

SR 826 / PALMETTO EXPY

FROM FEC RAILROAD

TO NW 154 STREET

Type of Work:

LANDSCAPING

SIS or Non-SIS: **Yes**

Extra Description:

PHASE :

Proposed Funding (in \$000s)									
Funding Source	<2018	2017 - 2018	2018 - 2019	2019 - 2020	2020 - 2021	2021 - 2022	>2022	All Years	
DIH	0	0	78	0	0	0	0	78	
CONSTRUCTION Total	0	0	1,863	0	0	0	0	1,863	

RESPONSIBLE AGENCY: **FDOT**

Item Segment **TOTAL ALL Years ALL Phases:** **\$2,014**

Item Number: **432687**

Item **TOTAL ALL Years ALL Phases ALL Segments:** **\$290,110**

TPO Project No: **DT4326951**
LRTP Ref: 5-5
County: MIAMI-DADE
Roadway ID:
Lanes Exist:
Lanes Improved:
Lanes Added:
Project Length:
District: 6

Project Description:

**MIAMI-DADE COUNTYWDE DRAINAGE
PUSHBUTTON PROJECTS**

Type of Work:

DRAINAGE IMPROVEMENTS

SIS or Non-SIS: **No**

Extra Description:

PHASE :

Proposed Funding (in \$000s)									
Funding Source	<2018	2017 - 2018	2018 - 2019	2019 - 2020	2020 - 2021	2021 - 2022	>2022	All Years	
DIH	45	0	0	0	0	0	0	45	
PLANNING AND DESIGN Total	45	0	0	0	0	0	0	45	
DDR	0	1,091	0	0	0	0	0	1,091	
DIH	0	107	0	0	0	0	0	107	
CONSTRUCTION Total	0	1,198	0	0	0	0	0	1,198	

MIAMI-DADE TRANSPORTATION PLANNING ORGANIZATION
TRANSPORTATION IMPROVEMENT PROGRAM
PRIMARY STATE HIGHWAYS AND INTERMODAL



HIGHWAYS

RESPONSIBLE AGENCY: **FDOT**

Item Segment TOTAL ALL Years ALL Phases: **\$1,243**

Item Number: **432695** Item TOTAL ALL Years ALL Phases ALL Segments: **\$2,633**

TPO Project No: **DT4326953**
LRTP Ref: **5-5**
County: **MIAMI-DADE**
Roadway ID:
Lanes Exist:
Lanes Improved:
Lanes Added:
Project Length:
District: **6**

Project Description: **MIAMI-DADE COUNTYWIDE DRAINAGE
PUSHBUTTON PROJECT FOR FY 19-20**

Type of Work: **DRAINAGE IMPROVEMENTS**

SIS or Non-SIS: **No**

Extra Description:

		Proposed Funding (in \$000s)							
PHASE :	Funding Source	<2018	2017 - 2018	2018 - 2019	2019 - 2020	2020 - 2021	2021 - 2022	>2022	All Years
	DIH	0	0	45	0	0	0	0	45
PLANNING AND DESIGN	Total	0	0	45	0	0	0	0	45
	DDR	0	0	0	1,291	0	0	0	1,291
	DIH	0	0	0	54	0	0	0	54
CONSTRUCTION	Total	0	0	0	1,345	0	0	0	1,345

RESPONSIBLE AGENCY: **FDOT**

Item Segment TOTAL ALL Years ALL Phases: **\$1,390**

Item Number: **432695** Item TOTAL ALL Years ALL Phases ALL Segments: **\$2,633**

TPO Project No: **DT4327431**
LRTP Ref: **5-5**
County: **MIAMI-DADE**
Roadway ID:
Lanes Exist:
Lanes Improved:
Lanes Added:
Project Length: **3.288**
District: **6**

Project Description: **SR 826 / PALMETTO EXPY FROM SR 5 / US-1 TO N OF SR 878 / SNAPPER CREEK EXPY**

Type of Work: **RESURFACING**

SIS or Non-SIS: **Yes**

Extra Description:

		Proposed Funding (in \$000s)							
PHASE :	Funding Source	<2018	2017 - 2018	2018 - 2019	2019 - 2020	2020 - 2021	2021 - 2022	>2022	All Years
		374	0	0	0	0	0	0	374
PLANNING AND DESIGN	Total	374	0	0	0	0	0	0	374

MIAMI-DADE TRANSPORTATION PLANNING ORGANIZATION
TRANSPORTATION IMPROVEMENT PROGRAM
PRIMARY STATE HIGHWAYS AND INTERMODAL



HIGHWAYS

TPO Project No: DT4327431		Project Description:		SR 826 / PALMETTO EXPY		FROM SR 5 / US-1		TO N OF SR 878 / SNAPPER CREEK EXPY				
LRTP Ref: 5-5												
County: MIAMI-DADE												
Roadway ID:												
Lanes Exist:		Type of Work: RESURFACING				SIS or Non-SIS: Yes						
Lanes Improved:												
Lanes Added:		Extra Description:										
Project Length: 3.288												
District: 6												
				Proposed Funding (in \$000s)								
PHASE :				Funding Source	<2018	2017 - 2018	2018 - 2019	2019 - 2020	2020 - 2021	2021 - 2022	>2022	All Years
					2,455	0	0	0	0	0	0	2,455
CONSTRUCTION				Total	2,455	0	0	0	0	0	0	2,455
RESPONSIBLE AGENCY: FDOT				Item Segment TOTAL ALL Years ALL Phases: \$2,829								
				Item Number: 432743	Item TOTAL ALL Years ALL Phases ALL Segments: \$17,228							

TPO Project No: DT4327432	Project Description:	SR 826 / PALMETTO EXPY	FROM EAST OF NW 57 AVE	TO WEST OF NW 27 AVE					
LRTP Ref: 5-5									
County: MIAMI-DADE									
Roadway ID:									
Lanes Exist:	Type of Work:	RESURFACING	SIS or Non-SIS:	Yes					
Lanes Improved:									
Lanes Added:	Extra Description:								
Project Length: 8.309									
District: 6									
			Proposed Funding (in \$000s)						
PHASE :	Funding Source	<2018	2017 - 2018	2018 - 2019	2019 - 2020	2020 - 2021	2021 - 2022	>2022	All Years
		1,158	0	0	0	0	0	0	1,158
PLANNING AND DESIGN	Total	1,158	0	0	0	0	0	0	1,158
		10	0	0	0	0	0	0	10
		1	0	0	0	0	0	0	1
RAILROAD & UTILITIES	Total	11	0	0	0	0	0	0	11

MIAMI-DADE TRANSPORTATION PLANNING ORGANIZATION
TRANSPORTATION IMPROVEMENT PROGRAM
PRIMARY STATE HIGHWAYS AND INTERMODAL



HIGHWAYS

TPO Project No: **DT4327432** Project Description: **SR 826 / PALMETTO EXPY** **FROM EAST OF NW 57 AVE** **TO WEST OF NW 27 AVE**

LRTP Ref: 5-5

County: MIAMI-DADE

Roadway ID:

Lanes Exist:

Lanes Improved:

Lanes Added:

Project Length: 8.309

District: 6

Project Description:

Type of Work: **RESURFACING**

SIS or Non-SIS: **Yes**

Extra Description:

PHASE :

		Proposed Funding (in \$000s)							
	Funding Source	<2018	2017 - 2018	2018 - 2019	2019 - 2020	2020 - 2021	2021 - 2022	>2022	All Years
		507	0	0	0	0	0	0	507
		3,481	0	0	0	0	0	0	3,481
		1,777	0	0	0	0	0	0	1,777
CONSTRUCTION	Total	5,765	0	0	0	0	0	0	5,765
		235	0	0	0	0	0	0	235
ALTERNATIVE CONTRACTING INCENTIVES	Total	235	0	0	0	0	0	0	235

RESPONSIBLE AGENCY: **FDOT**

Item Segment **TOTAL ALL Years ALL Phases:** **\$7,169**

Item Number: **432743**

Item **TOTAL ALL Years ALL Phases ALL Segments:** **\$17,228**

TPO Project No: **DT4327433** Project Description: **SR 826 / PALMETTO EXPY** **FROM WEST OF NW 27 AVE** **TO WEST OF NW 17 AVE**

LRTP Ref: 5-5

County: MIAMI-DADE

Roadway ID:

Lanes Exist:

Lanes Improved:

Lanes Added:

Project Length: 4.710

District: 6

Project Description:

Type of Work: **RESURFACING**

SIS or Non-SIS: **Yes**

Extra Description:

PHASE :

		Proposed Funding (in \$000s)							
	Funding Source	<2018	2017 - 2018	2018 - 2019	2019 - 2020	2020 - 2021	2021 - 2022	>2022	All Years
		614	0	0	0	0	0	0	614
PLANNING AND DESIGN	Total	614	0	0	0	0	0	0	614
		283	0	0	0	0	0	0	283
		3,257	0	0	0	0	0	0	3,257

MIAMI-DADE TRANSPORTATION PLANNING ORGANIZATION
TRANSPORTATION IMPROVEMENT PROGRAM
PRIMARY STATE HIGHWAYS AND INTERMODAL



HIGHWAYS

TPO Project No: **DT4327433** Project Description: **SR 826 / PALMETTO EXPY** **FROM WEST OF NW 27 AVE** **TO WEST OF NW 17 AVE**

LRTP Ref: 5-5

County: MIAMI-DADE

Roadway ID:

Lanes Exist:

Lanes Improved:

Lanes Added:

Project Length: 4.710

District: 6

Type of Work: **RESURFACING**

SIS or Non-SIS: **Yes**

Extra Description:

		Proposed Funding (in \$000s)							
PHASE :	Funding Source	<2018	2017 - 2018	2018 - 2019	2019 - 2020	2020 - 2021	2021 - 2022	>2022	All Years
		81	0	0	0	0	0	0	81
CONSTRUCTION	Total	3,621	0	0	0	0	0	0	3,621
		210	0	0	0	0	0	0	210
ALTERNATIVE CONTRACTING INCENTIVES	Total	210	0	0	0	0	0	0	210

RESPONSIBLE AGENCY: **FDOT**

Item Segment **TOTAL ALL Years ALL Phases:** **\$4,445**

Item Number: 432743

Item **TOTAL ALL Years ALL Phases ALL Segments:** **\$17,228**

TPO Project No: **DT4327434** Project Description: **SR 826 / PALMETTO EXPY** **FROM W OF NW 67 AVENUE** **TO W OF NW 57 AVENUE**

LRTP Ref: 5-5

County: MIAMI-DADE

Roadway ID: 87260527

Lanes Exist: 2

Lanes Improved: 2

Lanes Added:

Project Length: 1.231

District: 6

Type of Work: **RESURFACING**

SIS or Non-SIS: **Yes**

Extra Description:

		Proposed Funding (in \$000s)							
PHASE :	Funding Source	<2018	2017 - 2018	2018 - 2019	2019 - 2020	2020 - 2021	2021 - 2022	>2022	All Years
	DIH	20	0	0	0	0	0	0	20
	DS	290	0	0	0	0	0	0	290
PLANNING AND DESIGN	Total	310	0	0	0	0	0	0	310
	DDR	0	1,466	0	0	0	0	0	1,466
	DIH	0	45	0	0	0	0	0	45

MIAMI-DADE TRANSPORTATION PLANNING ORGANIZATION
TRANSPORTATION IMPROVEMENT PROGRAM
PRIMARY STATE HIGHWAYS AND INTERMODAL



HIGHWAYS

TPO Project No:	DT4327434	Project Description:	SR 826 / PALMETTO EXPY		FROM W OF NW 67 AVENUE		TO W OF NW 57 AVENUE				
LRTP Ref:	5-5										
County:	MIAMI-DADE										
Roadway ID:	87260527										
Lanes Exist:	2	Type of Work:	RESURFACING		SIS or Non-SIS:		Yes				
Lanes Improved:	2										
Lanes Added:		Extra Description:									
Project Length:	1.231										
District:	6										
			Proposed Funding (in \$000s)								
PHASE :			Funding Source	<2018	2017 - 2018	2018 - 2019	2019 - 2020	2020 - 2021	2021 - 2022	>2022	All Years
CONSTRUCTION			Total	0	1,511	0	0	0	0	0	1,511
RESPONSIBLE AGENCY: FDOT			Item Segment TOTAL ALL Years ALL Phases: \$1,821								
			Item Number:	432743	Item TOTAL ALL Years ALL Phases ALL Segments:					\$17,228	

TPO Project No: DT4327435	Project Description:	SR 817 / NW 27 AVENUE	FROM NW 165 STREET	TO NW 171 STREET					
LRTP Ref: 5-5									
County: MIAMI-DADE									
Roadway ID:									
Lanes Exist:	Type of Work:	INTERSECTION IMPROVEMENT	SIS or Non-SIS:	No					
Lanes Improved:									
Lanes Added:	Extra Description:								
Project Length: 0.485									
District: 6									
			Proposed Funding (in \$000s)						
PHASE :	Funding Source	<2018	2017 - 2018	2018 - 2019	2019 - 2020	2020 - 2021	2021 - 2022	>2022	All Years
		94	0	0	0	0	0	0	94
		217	0	0	0	0	0	0	217
PLANNING AND DESIGN	Total	311	0	0	0	0	0	0	311
		19	0	0	0	0	0	0	19
RIGHT OF WAY	Total	19	0	0	0	0	0	0	19
		16	0	0	0	0	0	0	16
		588	0	0	0	0	0	0	588
		30	0	0	0	0	0	0	30
CONSTRUCTION	Total	634	0	0	0	0	0	0	634

MIAMI-DADE TRANSPORTATION PLANNING ORGANIZATION
TRANSPORTATION IMPROVEMENT PROGRAM
PRIMARY STATE HIGHWAYS AND INTERMODAL



HIGHWAYS

RESPONSIBLE AGENCY: **FDOT**

Item Segment TOTAL ALL Years ALL Phases: **\$964**

Item Number: **432743** Item TOTAL ALL Years ALL Phases ALL Segments: **\$17,228**

TPO Project No: **DT4329501**
LRTP Ref: **5-5**
County: **DIST/ST-WIDE**
Roadway ID:
Lanes Exist:
Lanes Improved:
Lanes Added:
Project Length:
District: **6**

Project Description: **DISTRICTWIDE PROGRAM
MANAGEMENT CONTRACT ADMIN
SUPPORT**

Type of Work: **PRELIMINARY ENGINEERING** SIS or Non-SIS: **No**

Extra Description:

		Proposed Funding (in \$000s)							
PHASE :	Funding Source	<2018	2017 - 2018	2018 - 2019	2019 - 2020	2020 - 2021	2021 - 2022	>2022	All Years
	DS	2,917	600	600	600	600	0	0	5,317
PLANNING AND DESIGN	Total	2,917	600	600	600	600	0	0	5,317

RESPONSIBLE AGENCY: **FDOT**

Item Segment TOTAL ALL Years ALL Phases: **\$5,317**

Item Number: **432950** Item TOTAL ALL Years ALL Phases ALL Segments: **\$5,317**

TPO Project No: **DT4332641**
LRTP Ref: **5-5**
County: **MIAMI-DADE**
Roadway ID:
Lanes Exist:
Lanes Improved:
Lanes Added:
Project Length: **0.592**
District: **6**

Project Description: **SR 94 / KENDALL DRIVE FROM W OF SW 127 AVENUE TO W OF SW 122 AVENUE**

Type of Work: **INTERSECTION IMPROVEMENT** SIS or Non-SIS: **No**

Extra Description:

Description:

		Proposed Funding (in \$000s)							
PHASE :	Funding Source	<2018	2017 - 2018	2018 - 2019	2019 - 2020	2020 - 2021	2021 - 2022	>2022	All Years
		86	0	0	0	0	0	0	86
		221	0	0	0	0	0	0	221
PLANNING AND DESIGN	Total	307	0	0	0	0	0	0	307
		2	0	0	0	0	0	0	2
RIGHT OF WAY	Total	2	0	0	0	0	0	0	2
		1	0	0	0	0	0	0	1

MIAMI-DADE TRANSPORTATION PLANNING ORGANIZATION
TRANSPORTATION IMPROVEMENT PROGRAM
PRIMARY STATE HIGHWAYS AND INTERMODAL



HIGHWAYS

TPO Project No: DT4332641		Project Description:		SR 94 / KENDALL DRIVE		FROM W OF SW 127 AVENUE		TO W OF SW 122 AVENUE	
LRTP Ref: 5-5									
County: MIAMI-DADE									
Roadway ID:									
Lanes Exist:		Type of Work:		INTERSECTION IMPROVEMENT		SIS or Non-SIS:		No	
Lanes Improved:		Extra Description:							
Lanes Added:									
Project Length: 0.592									
District: 6									

TPO Project No: DT4332642		Project Description:	SR 94 / KENDALL DR / SW 88 ST	FROM E OF SW 132 AVE	TO E OF SW 122 AVE							
LRTP Ref: 5-5												
County: MIAMI-DADE												
Roadway ID: 87001000												
Lanes Exist:	4	Type of Work:	RESURFACING	SIS or Non-SIS:	No							
Lanes Improved:	4											
Lanes Added:		Extra Description:	PHASE :	Proposed Funding (in \$000s)								
Project Length:	0.697			Funding Source	<2018	2017 - 2018	2018 - 2019	2019 - 2020	2020 - 2021	2021 - 2022	>2022	All Years
District:	6			ACSA	0	300	0	0	0	0	0	300
				DIH	0	54	0	0	0	0	0	54
			PLANNING AND DESIGN	Total	0	354	0	0	0	0	0	354

MIAMI-DADE TRANSPORTATION PLANNING ORGANIZATION
TRANSPORTATION IMPROVEMENT PROGRAM
PRIMARY STATE HIGHWAYS AND INTERMODAL



HIGHWAYS

TPO Project No: DT4332642	Project Description:	SR 94 / KENDALL DR / SW 88 ST	FROM E OF SW 132 AVE	TO E OF SW 122 AVE							
LRTP Ref: 5-5											
County: MIAMI-DADE											
Roadway ID: 87001000											
Lanes Exist: 4	Type of Work:	RESURFACING	SIS or Non-SIS: No								
Lanes Improved: 4											
Lanes Added:	Extra Description:										
Project Length: 0.697											
District: 6											
		PHASE :	Proposed Funding (in \$000s)								
			Funding Source	<2018	2017 - 2018	2018 - 2019	2019 - 2020	2020 - 2021	2021 - 2022	>2022	All Years
			DIH	0	0	0	39	0	0	0	39
			DS	0	0	0	2,110	0	0	0	2,110
			SA	0	0	0	318	0	0	0	318
		CONSTRUCTION	Total	0	0	0	2,467	0	0	0	2,467
RESPONSIBLE AGENCY: FDOT		Item Segment TOTAL ALL Years ALL Phases: \$2,821									
		Item Number: 433264	Item TOTAL ALL Years ALL Phases ALL Segments: \$12,725								

TPO Project No: DT4332643	Project Description:	SR 94 / KENDALL DR / SW 88 ST	FROM E OF SW 150 AVE	TO E OF SW 132 AVE							
LRTP Ref: 5-5											
County: MIAMI-DADE											
Roadway ID: 87001000											
Lanes Exist: 6	Type of Work:	RESURFACING	SIS or Non-SIS: No								
Lanes Improved: 6											
Lanes Added:	Extra Description:										
Project Length: 2.095											
District: 6											
		PHASE :	Proposed Funding (in \$000s)								
			Funding Source	<2018	2017 - 2018	2018 - 2019	2019 - 2020	2020 - 2021	2021 - 2022	>2022	All Years
			DIH	0	130	0	0	0	0	0	130
			HSP	0	202	0	0	0	0	0	202
			SA	0	720	0	0	0	0	0	720
		PLANNING AND DESIGN	Total	0	1,052	0	0	0	0	0	1,052

MIAMI-DADE TRANSPORTATION PLANNING ORGANIZATION
TRANSPORTATION IMPROVEMENT PROGRAM
PRIMARY STATE HIGHWAYS AND INTERMODAL



HIGHWAYS

TPO Project No: **DT4332643**
LRTP Ref: 5-5
County: MIAMI-DADE
Roadway ID: 87001000
Lanes Exist: 6
Lanes Improved: 6
Lanes Added:
Project Length: 2.095
District: 6

Project Description:

SR 94 / KENDALL DR / SW 88 ST

FROM E OF SW 150 AVE

TO E OF SW 132 AVE

Type of Work:

RESURFACING

SIS or Non-SIS: **No**

Extra Description:

PHASE :

		Proposed Funding (in \$000s)							
	Funding Source	<2018	2017 - 2018	2018 - 2019	2019 - 2020	2020 - 2021	2021 - 2022	>2022	All Years
	DIH	0	0	5	0	0	0	0	5
	DS	0	0	40	0	0	0	0	40
RIGHT OF WAY	Total	0	0	45	0	0	0	0	45
	DDR	0	0	0	0	5,226	0	0	5,226
	DIH	0	0	0	0	89	0	0	89
	DS	0	0	0	0	910	0	0	910
	HSP	0	0	0	0	887	0	0	887
CONSTRUCTION	Total	0	0	0	0	7,112	0	0	7,112

RESPONSIBLE AGENCY: **FDOT**

Item Segment TOTAL ALL Years ALL Phases: **\$8,209**

Item Number: **433264**

Item TOTAL ALL Years ALL Phases ALL Segments: **\$12,725**

TPO Project No: **DT4332831**
LRTP Ref: 5-5
County: MIAMI-DADE
Roadway ID: 87240000
Lanes Exist: 6
Lanes Improved: 6
Lanes Added:
Project Length: 0.713
District: 6

Project Description:

SR 9 / NW / SW / 27 AVENUE

FROM SW 10TH STREET

TO NW 1ST STREET

Type of Work:

INTERSECTION IMPROVEMENT

SIS or Non-SIS: **No**

Extra Description:

PHASE :

		Proposed Funding (in \$000s)							
	Funding Source	<2018	2017 - 2018	2018 - 2019	2019 - 2020	2020 - 2021	2021 - 2022	>2022	All Years
	DIH	149	0	0	0	0	0	0	149
	DS	45	0	0	0	0	0	0	45

MIAMI-DADE TRANSPORTATION PLANNING ORGANIZATION
TRANSPORTATION IMPROVEMENT PROGRAM
PRIMARY STATE HIGHWAYS AND INTERMODAL



HIGHWAYS

TPO Project No: **DT4332831**
LRTP Ref: 5-5
County: MIAMI-DADE
Roadway ID: 87240000
Lanes Exist: 6
Lanes Improved: 6
Lanes Added:
Project Length: 0.713
District: 6

Project Description: **SR 9 / NW / SW / 27 AVENUE**

FROM SW 10TH STREET

TO NW 1ST STREET

Type of Work: **INTERSECTION IMPROVEMENT**

SIS or Non-SIS: **No**

Extra Description:

PHASE :	Funding Source	Proposed Funding (in \$000s)							
		<2018	2017 - 2018	2018 - 2019	2019 - 2020	2020 - 2021	2021 - 2022	>2022	All Years
PLANNING AND DESIGN	Total	194	0	0	0	0	0	0	194
	DIH	2	0	0	0	0	0	0	2
	DS	6	0	0	0	0	0	0	6
RIGHT OF WAY	Total	8	0	0	0	0	0	0	8
	DS	1	0	0	0	0	0	0	1
	LF	12	0	0	0	0	0	0	12
RAILROAD & UTILITIES	Total	13	0	0	0	0	0	0	13
	DIH	10	0	0	0	0	0	0	10
	DS	14	0	0	0	0	0	0	14
CONSTRUCTION	HSP	1,245	0	0	0	0	0	0	1,245
	Total	1,269	0	0	0	0	0	0	1,269
	ACSA	0	100	0	0	0	0	0	100
ALTERNATIVE CONTRACTING INCENTIVES	Total	0	100	0	0	0	0	0	100

RESPONSIBLE AGENCY: **FDOT**

Item Segment **TOTAL ALL Years ALL Phases:** **\$1,584**

Item Number: **433283**

Item **TOTAL ALL Years ALL Phases ALL Segments:** **\$1,584**

MIAMI-DADE TRANSPORTATION PLANNING ORGANIZATION
TRANSPORTATION IMPROVEMENT PROGRAM
PRIMARY STATE HIGHWAYS AND INTERMODAL



HIGHWAYS

TPO Project No: **DT4332861**
LRTP Ref: 5-5
County: MIAMI-DADE
Roadway ID: 87039000
Lanes Exist: 4
Lanes Improved: 4
Lanes Added:
Project Length: 0.272
District: 6

Project Description: **SR 992 / SW 152 STREET FROM SW 93 AVENUE TO SR 5 / US-1**

Type of Work: **INTERSECTION IMPROVEMENT** SIS or Non-SIS: **No**

Extra Description:

PHASE :	Funding Source	Proposed Funding (in \$000s)							
		<2018	2017 - 2018	2018 - 2019	2019 - 2020	2020 - 2021	2021 - 2022	>2022	All Years
PLANNING AND DESIGN	DDR	105	0	0	0	0	0	0	105
	DIH	24	0	0	0	0	0	0	24
	DS	38	0	0	0	0	0	0	38
	HSP	135	0	0	0	0	0	0	135
	Total	302	0	0	0	0	0	0	302
RAILROAD & UTILITIES	DS	2	0	0	0	0	0	0	2
	LF	7	0	0	0	0	0	0	7
	Total	9	0	0	0	0	0	0	9
CONSTRUCTION	DDR	455	0	0	0	0	0	0	455
	DDR	8	0	0	0	0	0	0	8
	DIH	38	0	0	0	0	0	0	38
	DS	15	0	0	0	0	0	0	15
	HSP	500	0	0	0	0	0	0	500
	SA	49	0	0	0	0	0	0	49
	Total	1,065	0	0	0	0	0	0	1,065
ALTERNATIVE CONTRACTING INCENTIVES	SA	0	55	0	0	0	0	0	55
	Total	0	55	0	0	0	0	0	55

RESPONSIBLE AGENCY: FDOT

Item Segment TOTAL ALL Years ALL Phases: **\$1,431**

Item Number: 433286

Item TOTAL ALL Years ALL Phases ALL Segments: **\$4,281**

MIAMI-DADE TRANSPORTATION PLANNING ORGANIZATION
TRANSPORTATION IMPROVEMENT PROGRAM
PRIMARY STATE HIGHWAYS AND INTERMODAL



HIGHWAYS

TPO Project No: **DT4332862**
LRTP Ref: 5-5
County: MIAMI-DADE
Roadway ID: 87039000
Lanes Exist: 2
Lanes Improved: 2
Lanes Added:
Project Length: 2.035
District: 6

Project Description:

SR 992 / SW 152 STREET

FROM SR 821 HEFT NB RAMP

TO SW 93RD AVENUE

Type of Work:

RESURFACING

SIS or Non-SIS: **No**

Extra Description:

PHASE :	Funding Source	Proposed Funding (in \$000s)							
		<2018	2017 - 2018	2018 - 2019	2019 - 2020	2020 - 2021	2021 - 2022	>2022	All Years
PLANNING AND DESIGN	DDR	128	0	0	0	0	0	0	128
	DIH	20	0	0	0	0	0	0	20
	DS	63	0	0	0	0	0	0	63
	SA	477	0	0	0	0	0	0	477
	Total	688	0	0	0	0	0	0	688
RAILROAD & UTILITIES	DS	1	0	0	0	0	0	0	1
	LF	6	0	0	0	0	0	0	6
	Total	7	0	0	0	0	0	0	7
CONSTRUCTION	DDR	41	0	0	0	0	0	0	41
	DIH	137	0	0	0	0	0	0	137
	DS	62	0	0	0	0	0	0	62
	SA	1,820	0	0	0	0	0	0	1,820
	Total	2,060	0	0	0	0	0	0	2,060
ALTERNATIVE CONTRACTING INCENTIVES	ACSA	0	95	0	0	0	0	0	95
	Total	0	95	0	0	0	0	0	95

RESPONSIBLE AGENCY: **FDOT**

Item Segment **TOTAL ALL Years ALL Phases:** **\$2,850**

Item Number: **433286**

Item **TOTAL ALL Years ALL Phases ALL Segments:** **\$4,281**

MIAMI-DADE TRANSPORTATION PLANNING ORGANIZATION
TRANSPORTATION IMPROVEMENT PROGRAM
PRIMARY STATE HIGHWAYS AND INTERMODAL



HIGHWAYS

TPO Project No: **DT4334551**
LRTP Ref: 5-5
County: MIAMI-DADE
Roadway ID: 87030000
Lanes Exist: 6
Lanes Improved: 6
Lanes Added:
Project Length: 0.363
District: 6

Project Description:

SR 5 / US-1

FROM SW 37 AVENUE

TO PONCE DE LEON

Type of Work:

INTERSECTION IMPROVEMENT

SIS or Non-SIS: **No**

Extra Description:

		Proposed Funding (in \$000s)							
PHASE :	Funding Source	<2018	2017 - 2018	2018 - 2019	2019 - 2020	2020 - 2021	2021 - 2022	>2022	All Years
PLANNING AND DESIGN	DDR	57	0	0	0	0	0	0	57
	DDR	227	0	0	0	0	0	0	227
	DIH	74	0	0	0	0	0	0	74
	DS	172	0	0	0	0	0	0	172
	HSP	1,004	0	0	0	0	0	0	1,004
	Total	1,534	0	0	0	0	0	0	1,534
RIGHT OF WAY	DDR	424	0	0	0	0	0	0	424
	DIH	56	0	0	0	0	0	0	56
	DS	543	700	0	0	0	0	0	1,243
	Total	1,023	700	0	0	0	0	0	1,723
RAILROAD & UTILITIES	LF	0	6	0	0	0	0	0	6
	Total	0	6	0	0	0	0	0	6
CONSTRUCTION	DDR	0	51	0	0	0	0	0	51
	HSP	0	5,156	0	0	0	0	0	5,156
	SA	0	289	0	0	0	0	0	289
	Total	0	5,496	0	0	0	0	0	5,496
ALTERNATIVE CONTRACTING INCENTIVES	HSP	0	0	120	0	0	0	0	120
	Total	0	0	120	0	0	0	0	120

RESPONSIBLE AGENCY: FDOT

Item Segment TOTAL ALL Years ALL Phases: **\$8,879**

Item Number: 433455

Item TOTAL ALL Years ALL Phases ALL Segments: **\$20,858**

MIAMI-DADE TRANSPORTATION PLANNING ORGANIZATION
TRANSPORTATION IMPROVEMENT PROGRAM
PRIMARY STATE HIGHWAYS AND INTERMODAL



HIGHWAYS

TPO Project No: **DT4334552**
LRTP Ref: 5-5
County: MIAMI-DADE
Roadway ID: 87030000
Lanes Exist: 6
Lanes Improved: 6
Lanes Added:
Project Length: 0.200
District: 6

Project
Description:

SR 5 / US-1

AT RIVIERA DRIVE

Type of Work:

INTERSECTION IMPROVEMENT

SIS or Non-SIS: **No**

Extra
Description:

		Proposed Funding (in \$000s)							
PHASE :	Funding Source	<2018	2017 - 2018	2018 - 2019	2019 - 2020	2020 - 2021	2021 - 2022	>2022	All Years
PLANNING AND DESIGN	DDR	23	0	0	0	0	0	0	23
	DIH	25	0	0	0	0	0	0	25
	DS	70	0	0	0	0	0	0	70
	DS	13	0	0	0	0	0	0	13
	HSP	415	0	0	0	0	0	0	415
	Total	546	0	0	0	0	0	0	546
RIGHT OF WAY	DIH	12	0	0	0	0	0	0	12
	DS	247	0	0	0	0	0	0	247
	HSP	170	0	0	0	0	0	0	170
	Total	429	0	0	0	0	0	0	429
CONSTRUCTION	DIH	0	79	0	0	0	0	0	79
	DS	0	140	0	0	0	0	0	140
	HSP	0	1,236	0	0	0	0	0	1,236
	SA	0	33	0	0	0	0	0	33
	Total	0	1,488	0	0	0	0	0	1,488
ALTERNATIVE CONTRACTING INCENTIVES	HSP	0	0	30	0	0	0	0	30
	Total	0	0	30	0	0	0	0	30

RESPONSIBLE AGENCY: FDOT

Item Segment TOTAL ALL Years ALL Phases: **\$2,493**

Item Number: 433455

Item TOTAL ALL Years ALL Phases ALL Segments: **\$20,858**

MIAMI-DADE TRANSPORTATION PLANNING ORGANIZATION
TRANSPORTATION IMPROVEMENT PROGRAM
PRIMARY STATE HIGHWAYS AND INTERMODAL



HIGHWAYS

TPO Project No: **DT4334553**
LRTP Ref: 5-5
County: MIAMI-DADE
Roadway ID: 87030000
Lanes Exist: 6
Lanes Improved: 6
Lanes Added:
Project Length: 1.966
District: 6

Project Description:

SR 5 / US-1 / S DIXIE HWY

FROM RIVIERA DR

TO SW 27 AVE (WITH EXCEPTION)

Type of Work:

RESURFACING

SIS or Non-SIS: **No**

Extra Description:

PHASE :

		Proposed Funding (in \$000s)							
	Funding Source	<2018	2017 - 2018	2018 - 2019	2019 - 2020	2020 - 2021	2021 - 2022	>2022	All Years
PLANNING AND DESIGN	ACSA	475	0	0	0	0	0	0	475
	DIH	50	0	0	0	0	0	0	50
	DS	63	0	0	0	0	0	0	63
	Total	588	0	0	0	0	0	0	588
CONSTRUCTION	DDR	0	0	21	0	0	0	0	21
	DIH	0	0	193	0	0	0	0	193
	DS	0	0	2,404	0	0	0	0	2,404
	NHRE	0	0	91	0	0	0	0	91
	SA	0	0	1,413	0	0	0	0	1,413
	Total	0	0	4,122	0	0	0	0	4,122
ALTERNATIVE CONTRACTING INCENTIVES	SA	0	0	0	140	0	0	0	140
	Total	0	0	0	140	0	0	0	140

RESPONSIBLE AGENCY: **FDOT**

Item Segment TOTAL ALL Years ALL Phases: **\$4,850**

Item Number: **433455**

Item TOTAL ALL Years ALL Phases ALL Segments: **\$20,858**

MIAMI-DADE TRANSPORTATION PLANNING ORGANIZATION
TRANSPORTATION IMPROVEMENT PROGRAM
PRIMARY STATE HIGHWAYS AND INTERMODAL



HIGHWAYS

TPO Project No: **DT4334554**
LRTP Ref: 5-5
County: MIAMI-DADE
Roadway ID: 87030000
Lanes Exist: 3
Lanes Improved: 3
Lanes Added:
Project Length: 1.839
District: 6

Project Description:

SR 5 / US-1 / S DIXIE HWY

FROM EAST OF SR 9 / SW 27 AVENUE

TO SR 9A / I-95

Type of Work:

RESURFACING

SIS or Non-SIS: **No**

Extra Description:

		Proposed Funding (in \$000s)							
PHASE :	Funding Source	<2018	2017 - 2018	2018 - 2019	2019 - 2020	2020 - 2021	2021 - 2022	>2022	All Years
	ACSA	444	0	0	0	0	0	0	444
	DIH	50	0	0	0	0	0	0	50
	DS	44	0	0	0	0	0	0	44
PLANNING AND DESIGN	Total	538	0	0	0	0	0	0	538
	DDR	0	0	0	70	0	0	0	70
	DIH	0	0	0	54	0	0	0	54
	SA	0	0	0	3,854	0	0	0	3,854
CONSTRUCTION	Total	0	0	0	3,978	0	0	0	3,978
	DS	0	0	0	0	120	0	0	120
ALTERNATIVE CONTRACTING INCENTIVES	Total	0	0	0	0	120	0	0	120

RESPONSIBLE AGENCY: FDOT

Item Segment TOTAL ALL Years ALL Phases: **\$4,636**

Item Number: 433455

Item TOTAL ALL Years ALL Phases ALL Segments: **\$20,858**

MIAMI-DADE TRANSPORTATION PLANNING ORGANIZATION
TRANSPORTATION IMPROVEMENT PROGRAM
PRIMARY STATE HIGHWAYS AND INTERMODAL



HIGHWAYS

TPO Project No: **DT4334891**
LRTP Ref: 5-5
County: MIAMI-DADE
Roadway ID: 87020000
Lanes Exist: 6
Lanes Improved: 6
Lanes Added:
Project Length: 0.587
District: 6

Project
Description:

SR 5 / US-1

AT SW 104 STREET

Type of Work:

INTERSECTION IMPROVEMENT

SIS or Non-SIS: **No**

Extra
Description:

		Proposed Funding (in \$000s)							
PHASE :	Funding Source	<2018	2017 - 2018	2018 - 2019	2019 - 2020	2020 - 2021	2021 - 2022	>2022	All Years
	DIH	48	0	0	0	0	0	0	48
	DS	92	0	0	0	0	0	0	92
	HSP	273	0	0	0	0	0	0	273
PLANNING AND DESIGN	Total	413	0	0	0	0	0	0	413
	DIH	9	0	0	0	0	0	0	9
RIGHT OF WAY	Total	9	0	0	0	0	0	0	9
	ACSA	0	29	0	0	0	0	0	29
	DS	0	58	0	0	0	0	0	58
	HSP	0	51	0	0	0	0	0	51
	HSP	0	2,219	0	0	0	0	0	2,219
	SA	0	103	0	0	0	0	0	103
	SA	0	913	0	0	0	0	0	913
CONSTRUCTION	Total	0	3,373	0	0	0	0	0	3,373

RESPONSIBLE AGENCY: **FDOT**

Item Segment **TOTAL ALL Years ALL Phases:** **\$3,795**

Item Number: **433489**

Item **TOTAL ALL Years ALL Phases ALL Segments:** **\$3,795**

MIAMI-DADE TRANSPORTATION PLANNING ORGANIZATION
TRANSPORTATION IMPROVEMENT PROGRAM
PRIMARY STATE HIGHWAYS AND INTERMODAL



HIGHWAYS

TPO Project No: **DT4335341**
LRTP Ref: 5-5
County: DIST/ST-WIDE
Roadway ID:
Lanes Exist:
Lanes Improved:
Lanes Added:
Project Length:
District: 6

Project Description: **ITS OPERATIONS HARDWARE / SOFTWARE AND REPLACEMENT EQUIPMENT**

Type of Work: **TRAFFIC MANAGEMENT CENTERS** SIS or Non-SIS: **Yes**

Extra Description:

PHASE :	Funding Source	Proposed Funding (in \$000s)							All Years
		<2018	2017 - 2018	2018 - 2019	2019 - 2020	2020 - 2021	2021 - 2022	>2022	
	DITS	136	125	125	125	125	125	250	1,011
	DS	219	0	0	0	0	0	0	219
	DSBD	51	0	0	0	0	0	0	51
	NHPP	182	0	0	0	0	0	0	182
CAPITAL	Total	588	125	125	125	125	125	250	1,463

RESPONSIBLE AGENCY: **FDOT**

Item Segment TOTAL ALL Years ALL Phases: **\$1,463**

Item Number: 433534 Item TOTAL ALL Years ALL Phases ALL Segments: **\$1,463**

TPO Project No: **DT4346051**
LRTP Ref: 5-5
County: MIAMI-DADE
Roadway ID: 87000202
Lanes Exist: 4
Lanes Improved: 2
Lanes Added:
Project Length: 0.068
District: 6

Project Description: **91 ST / SURFSIDE ST INDIAN CREEK BRIDGE BRIDGE# 876100**

Type of Work: **PD&E/EMO STUDY** SIS or Non-SIS: **No**

Extra Description:

PHASE :	Funding Source	Proposed Funding (in \$000s)							All Years
		<2018	2017 - 2018	2018 - 2019	2019 - 2020	2020 - 2021	2021 - 2022	>2022	
	SU	0	1,515	0	0	0	0	0	1,515
PROJECT DEVELOPMENT AND ENVIRONMENTAL	Total	0	1,515	0	0	0	0	0	1,515

RESPONSIBLE AGENCY: **FDOT**

Item Segment TOTAL ALL Years ALL Phases: **\$1,515**

Item Number: 434605 Item TOTAL ALL Years ALL Phases ALL Segments: **\$1,515**

MIAMI-DADE TRANSPORTATION PLANNING ORGANIZATION
TRANSPORTATION IMPROVEMENT PROGRAM
PRIMARY STATE HIGHWAYS AND INTERMODAL



HIGHWAYS

TPO Project No: **DT4346641**
LRTP Ref: 5-5
County: DIST/ST-WIDE
Roadway ID:
Lanes Exist:
Lanes Improved:
Lanes Added:
Project Length:
District: 6

Project Description: **DISTRICTWIDE TRAFFIC OPERATIONS
SAFETY STUDIES CONSULTANTS**

Type of Work: **SAFETY PROJECT**

SIS or Non-SIS: **No**

Extra Description:

		Proposed Funding (in \$000s)							
PHASE :	Funding Source	<2018	2017 - 2018	2018 - 2019	2019 - 2020	2020 - 2021	2021 - 2022	>2022	All Years
	DIH	0	0	8	0	0	0	0	8
	DS	0	300	300	300	300	300	0	1,500
PLANNING AND DESIGN	Total	0	300	308	300	300	300	0	1,508

RESPONSIBLE AGENCY: **FDOT**

Item Segment TOTAL ALL Years ALL Phases: **\$1,508**

Item Number: **434664**

Item TOTAL ALL Years ALL Phases ALL Segments: **\$1,508**

TPO Project No: **DT4346761**
LRTP Ref: 5-5
County: MIAMI-DADE
Roadway ID:
Lanes Exist:
Lanes Improved:
Lanes Added:
Project Length:
District: 6

Project Description: **SR 9A / I-95 EXPRESS OPERATIONS &
MAINTENANCE INCIDENT MGMT / RD
RANGERS**

Type of Work: **OTHER ITS**

SIS or Non-SIS: **Yes**

Extra Description:

Description:		Proposed Funding (in \$000s)							
PHASE :	Funding Source	<2018	2017 - 2018	2018 - 2019	2019 - 2020	2020 - 2021	2021 - 2022	>2022	All Years
	TOBD	0	0	5	0	0	0	0	5
CONSTRUCTION	Total	0	0	5	0	0	0	0	5
	TOBD	0	0	3,928	3,928	3,928	3,928	0	15,712
OPERATIONS	Total	0	0	3,928	3,928	3,928	3,928	0	15,712

RESPONSIBLE AGENCY: **FDOT**

Item Segment TOTAL ALL Years ALL Phases: **\$15,717**

Item Number: **434676**

Item TOTAL ALL Years ALL Phases ALL Segments: **\$15,717**

MIAMI-DADE TRANSPORTATION PLANNING ORGANIZATION
TRANSPORTATION IMPROVEMENT PROGRAM
PRIMARY STATE HIGHWAYS AND INTERMODAL



HIGHWAYS

TPO Project No: **DT4346921**
LRTP Ref: 5-5
County: MIAMI-DADE
Roadway ID: 87067510
Lanes Exist: 2
Lanes Improved:
Lanes Added:
Project Length: 0.065
District: 6

Project Description: **SOUTH MIAMI AVENUE FROM SW 10 STREET TO SW 9 STREET**

Type of Work: **BIKE LANE/SIDEWALK** SIS or Non-SIS: **No**

Extra Description:

		Proposed Funding (in \$000s)							
PHASE :	Funding Source	<2018	2017 - 2018	2018 - 2019	2019 - 2020	2020 - 2021	2021 - 2022	>2022	All Years
PLANNING AND DESIGN	LF	75	0	0	0	0	0	0	75
	Total	75	0	0	0	0	0	0	75
	LF	0	0	25	0	0	0	0	25
CONSTRUCTION	SA	0	0	5	0	0	0	0	5
	TALU	0	0	400	0	0	0	0	400
	Total	0	0	430	0	0	0	0	430

RESPONSIBLE AGENCY: **FDOT**

Item Segment **TOTAL ALL Years ALL Phases:** **\$505**

Item Number: **434692**

Item **TOTAL ALL Years ALL Phases ALL Segments:** **\$505**

TPO Project No: **DT4347661**
LRTP Ref: 5-5
County: MIAMI-DADE
Roadway ID: 87044000
Lanes Exist: 2
Lanes Improved: 2
Lanes Added:
Project Length: 0.106
District: 6

Project Description: **SR 953 / LEJEUNE ROAD AT SR 976 / BIRD RD (EB/ WB APPROACHES)**

Type of Work: **INTERSECTION IMPROVEMENT** SIS or Non-SIS: **No**

Extra Description:

		Proposed Funding (in \$000s)							
PHASE :	Funding Source	<2018	2017 - 2018	2018 - 2019	2019 - 2020	2020 - 2021	2021 - 2022	>2022	All Years
	DDR	50	0	0	0	0	0	0	50
	DIH	42	0	0	0	0	0	0	42
	DITS	4	0	0	0	0	0	0	4

MIAMI-DADE TRANSPORTATION PLANNING ORGANIZATION
TRANSPORTATION IMPROVEMENT PROGRAM
PRIMARY STATE HIGHWAYS AND INTERMODAL



HIGHWAYS

TPO Project No: **DT4347661**
LRTP Ref: 5-5
County: MIAMI-DADE
Roadway ID: 87044000
Lanes Exist: 2
Lanes Improved: 2
Lanes Added:
Project Length: 0.106
District: 6

Project Description:

SR 953 / LEJEUNE ROAD

AT SR 976 / BIRD RD (EB/ WB APPROACHES)

Type of Work:

INTERSECTION IMPROVEMENT

SIS or Non-SIS: **No**

Extra Description:

		Proposed Funding (in \$000s)							
PHASE :	Funding Source	<2018	2017 - 2018	2018 - 2019	2019 - 2020	2020 - 2021	2021 - 2022	>2022	All Years
	DS	78	0	0	0	0	0	0	78
	DS	30	0	0	0	0	0	0	30
	HSP	200	0	0	0	0	0	0	200
PLANNING AND DESIGN	Total	404	0	0	0	0	0	0	404
	DIH	1	0	0	0	0	0	0	1
RIGHT OF WAY	Total	1	0	0	0	0	0	0	1
	DIH	0	31	0	0	0	0	0	31
	DS	0	26	0	0	0	0	0	26
	HSP	0	416	0	0	0	0	0	416
CONSTRUCTION	Total	0	473	0	0	0	0	0	473

RESPONSIBLE AGENCY: **FDOT**

Item Segment **TOTAL ALL Years ALL Phases:** **\$878**

Item Number: **434766**

Item **TOTAL ALL Years ALL Phases ALL Segments:** **\$1,348**

MIAMI-DADE TRANSPORTATION PLANNING ORGANIZATION
TRANSPORTATION IMPROVEMENT PROGRAM
PRIMARY STATE HIGHWAYS AND INTERMODAL



HIGHWAYS

TPO Project No: **DT4347662**
LRTP Ref:
County: MIAMI-DADE
Roadway ID:
Lanes Exist:
Lanes Improved:
Lanes Added:
Project Length:
District: 6

Project Description: **SR 953 / LEJEUNE RD**

**AT SR 976 / BIRD RD
(NORTHBOUND /
SOUTHBOUND APPROACHES)**

Type of Work: **PD&E/EMO STUDY**

SIS or Non-SIS: **No**

Extra Description:

PHASE :

Funding Source	Proposed Funding (in \$000s)							
	<2018	2017 - 2018	2018 - 2019	2019 - 2020	2020 - 2021	2021 - 2022	>2022	All Years
DIH	0	0	0	0	0	40	0	40
DS	0	0	0	0	0	430	0	430
Total	0	0	0	0	0	470	0	470

PROJECT DEVELOPMENT AND ENVIRONMENTAL

RESPONSIBLE AGENCY: **FDOT**

Item Segment TOTAL ALL Years ALL Phases: **\$470**

Item Number: **434766**

Item TOTAL ALL Years ALL Phases ALL Segments: **\$1,348**

TPO Project No: **DT4347681**
LRTP Ref: 5-5
County: MIAMI-DADE
Roadway ID: 87038000
Lanes Exist: 6
Lanes Improved:
Lanes Added:
Project Length: 1.078
District: 6

Project Description: **SR 932 / NW 103 STREET**

FROM SR 826 TO 12TH AVENUE

Type of Work: **INTERSECTION IMPROVEMENT**

SIS or Non-SIS: **No**

Extra Description:

PHASE :

Funding Source	Proposed Funding (in \$000s)							
	<2018	2017 - 2018	2018 - 2019	2019 - 2020	2020 - 2021	2021 - 2022	>2022	All Years
DIH	79	0	0	0	0	0	0	79
DS	203	0	0	0	0	0	0	203
DS	286	0	0	0	0	0	0	286
HSP	294	0	0	0	0	0	0	294
Total	862	0	0	0	0	0	0	862
DIH	52	0	0	0	0	0	0	52
DS	14	0	0	0	0	0	0	14

PLANNING AND DESIGN

MIAMI-DADE TRANSPORTATION PLANNING ORGANIZATION
TRANSPORTATION IMPROVEMENT PROGRAM
PRIMARY STATE HIGHWAYS AND INTERMODAL



HIGHWAYS

TPO Project No: **DT4347681**
LRTP Ref: 5-5
County: MIAMI-DADE
Roadway ID: 87038000
Lanes Exist: 6
Lanes Improved:
Lanes Added:
Project Length: 1.078
District: 6

Project Description: **SR 932 / NW 103 STREET**

FROM SR 826

TO 12TH AVENUE

Type of Work: **INTERSECTION IMPROVEMENT**

SIS or Non-SIS: **No**

Extra Description:

		Proposed Funding (in \$000s)							
PHASE :	Funding Source	<2018	2017 - 2018	2018 - 2019	2019 - 2020	2020 - 2021	2021 - 2022	>2022	All Years
RIGHT OF WAY	Total	66	0	0	0	0	0	0	66
	ACSA	263	41	0	0	0	0	0	304
	DIH	26	0	0	0	0	0	0	26
	DS	1	21	0	0	0	0	0	22
	DS	35	0	0	0	0	0	0	35
	HSP	0	10	0	0	0	0	0	10
	HSP	551	41	0	0	0	0	0	592
CONSTRUCTION	Total	876	113	0	0	0	0	0	989

RESPONSIBLE AGENCY: **FDOT**

Item Segment TOTAL ALL Years ALL Phases: **\$1,917**

Item Number: **434768**

Item TOTAL ALL Years ALL Phases ALL Segments: **\$5,848**

TPO Project No: **DT4347682**
LRTP Ref: 5-5
County: MIAMI-DADE
Roadway ID: 87038000
Lanes Exist: 5
Lanes Improved: 5
Lanes Added:
Project Length: 2.243
District: 6

Project Description: **SR 932 / NW 103 STREET**

FROM E OF WEST 12 AVENUE TO EAST 5 AVENUE

Type of Work: **INTERSECTION IMPROVEMENT**

SIS or Non-SIS: **No**

Extra Description:

		Proposed Funding (in \$000s)							
PHASE :	Funding Source	<2018	2017 - 2018	2018 - 2019	2019 - 2020	2020 - 2021	2021 - 2022	>2022	All Years
	DDR	8	0	0	0	0	0	0	8
	DIH	29	0	0	0	0	0	0	29

MIAMI-DADE TRANSPORTATION PLANNING ORGANIZATION
TRANSPORTATION IMPROVEMENT PROGRAM
PRIMARY STATE HIGHWAYS AND INTERMODAL



HIGHWAYS

TPO Project No: **DT4347682**
LRTP Ref: 5-5
County: MIAMI-DADE
Roadway ID: 87038000
Lanes Exist: 5
Lanes Improved: 5
Lanes Added:
Project Length: 2.243
District: 6

Project Description: **SR 932 / NW 103 STREET FROM E OF WEST 12 AVENUE TO EAST 5 AVENUE**

Type of Work: **INTERSECTION IMPROVEMENT** SIS or Non-SIS: **No**

Extra Description:

		Proposed Funding (in \$000s)							
PHASE :	Funding Source	<2018	2017 - 2018	2018 - 2019	2019 - 2020	2020 - 2021	2021 - 2022	>2022	All Years
PLANNING AND DESIGN	DS	267	0	0	0	0	0	0	267
	Total	304	0	0	0	0	0	0	304
RIGHT OF WAY	DIH	6	0	0	0	0	0	0	6
	Total	6	0	0	0	0	0	0	6
CONSTRUCTION	DDR	0	82	0	0	0	0	0	82
	DDR	17	0	0	0	0	0	0	17
	DIH	31	0	0	0	0	0	0	31
	DS	2	0	0	0	0	0	0	2
	HSP	402	0	0	0	0	0	0	402
	Total	452	82	0	0	0	0	0	534

RESPONSIBLE AGENCY: **FDOT**

Item Segment **TOTAL ALL Years ALL Phases:** **\$844**

Item Number: **434768** Item **TOTAL ALL Years ALL Phases ALL Segments:** **\$5,848**

MIAMI-DADE TRANSPORTATION PLANNING ORGANIZATION
TRANSPORTATION IMPROVEMENT PROGRAM
PRIMARY STATE HIGHWAYS AND INTERMODAL



HIGHWAYS

TPO Project No: **DT4347683** Project Description: **SR 932 / NW 103 STREET / 49 STREET FROM WEST 3 AVENUE TO EAST 10 AVENUE**

LRTP Ref:
County: MIAMI-DADE
Roadway ID: 87038000
Lanes Exist: 4
Lanes Improved: 4
Lanes Added:
Project Length: 1.638
District: 6

Type of Work: **RESURFACING** SIS or Non-SIS: **No**

Extra Description:

		Proposed Funding (in \$000s)							
PHASE :	Funding Source	<2018	2017 - 2018	2018 - 2019	2019 - 2020	2020 - 2021	2021 - 2022	>2022	All Years
PLANNING AND DESIGN	DIH	0	0	62	0	0	0	0	62
	DS	0	0	410	0	0	0	0	410
	Total	0	0	472	0	0	0	0	472
	DDR	0	0	0	0	0	2,280	0	2,280
CONSTRUCTION	DIH	0	0	0	0	0	27	0	27
	DS	0	0	0	0	0	308	0	308
	Total	0	0	0	0	0	2,615	0	2,615

RESPONSIBLE AGENCY: **FDOT**

Item Segment TOTAL ALL Years ALL Phases: **\$3,087**

Item Number: **434768**

Item TOTAL ALL Years ALL Phases ALL Segments: **\$5,848**

TPO Project No: **DT4347691** Project Description: **SR 953 / LEJEUNE ROAD FROM SW 2 STREET TO NW 11 STREET**

LRTP Ref: 5-5
County: MIAMI-DADE
Roadway ID: 87281000
Lanes Exist: 6
Lanes Improved: 6
Lanes Added:
Project Length: 0.863
District: 6

Type of Work: **INTERSECTION IMPROVEMENT** SIS or Non-SIS: **No**

Extra Description:

		Proposed Funding (in \$000s)							
PHASE :	Funding Source	<2018	2017 - 2018	2018 - 2019	2019 - 2020	2020 - 2021	2021 - 2022	>2022	All Years
	DIH	46	0	0	0	0	0	0	46
	DS	72	0	0	0	0	0	0	72
	HSP	262	0	0	0	0	0	0	262

MIAMI-DADE TRANSPORTATION PLANNING ORGANIZATION
TRANSPORTATION IMPROVEMENT PROGRAM
PRIMARY STATE HIGHWAYS AND INTERMODAL



HIGHWAYS

TPO Project No: **DT4347691**
LRTP Ref: 5-5
County: MIAMI-DADE
Roadway ID: 87281000
Lanes Exist: 6
Lanes Improved: 6
Lanes Added:
Project Length: 0.863
District: 6

Project Description:

SR 953 / LEJEUNE ROAD

FROM SW 2 STREET

TO NW 11 STREET

Type of Work:

INTERSECTION IMPROVEMENT

SIS or Non-SIS: **No**

Extra Description:

		Proposed Funding (in \$000s)							
PHASE :	Funding Source	<2018	2017 - 2018	2018 - 2019	2019 - 2020	2020 - 2021	2021 - 2022	>2022	All Years
PLANNING AND DESIGN	Total	380	0	0	0	0	0	0	380
	DDR	0	200	0	0	0	0	0	200
	DIH	36	0	0	0	0	0	0	36
	DS	28	0	0	0	0	0	0	28
	DSBD	2,301	0	0	0	0	0	0	2,301
RIGHT OF WAY	Total	2,365	200	0	0	0	0	0	2,565
	LF	0	10	0	0	0	0	0	10
RAILROAD & UTILITIES	Total	0	10	0	0	0	0	0	10
	DIH	0	38	0	0	0	0	0	38
	DS	0	71	0	0	0	0	0	71
	HSP	0	1,703	0	0	0	0	0	1,703
CONSTRUCTION	Total	0	1,812	0	0	0	0	0	1,812

RESPONSIBLE AGENCY: **FDOT**

Item Segment TOTAL ALL Years ALL Phases: **\$4,767**

Item Number: **434769**

Item TOTAL ALL Years ALL Phases ALL Segments: **\$4,767**

MIAMI-DADE TRANSPORTATION PLANNING ORGANIZATION
TRANSPORTATION IMPROVEMENT PROGRAM
PRIMARY STATE HIGHWAYS AND INTERMODAL



HIGHWAYS

TPO Project No: **DT4347711**
LRTP Ref: 5-5
County: MIAMI-DADE
Roadway ID: 87044000
Lanes Exist: 4
Lanes Improved: 4
Lanes Added:
Project Length: 0.273
District: 6

Project Description:

SR 976 / BIRD ROAD

FROM SW 57TH AVENUE

TO ALHAMBRA CIRCLE

Type of Work:

INTERSECTION IMPROVEMENT

SIS or Non-SIS: **No**

Extra Description:

		Proposed Funding (in \$000s)							
PHASE :	Funding Source	<2018	2017 - 2018	2018 - 2019	2019 - 2020	2020 - 2021	2021 - 2022	>2022	All Years
	DDR	33	0	0	0	0	0	0	33
	DIH	40	0	0	0	0	0	0	40
	DS	46	0	0	0	0	0	0	46
	HSP	227	0	0	0	0	0	0	227
PLANNING AND DESIGN	Total	346	0	0	0	0	0	0	346
	DIH	0	0	0	0	0	0	0	0
RIGHT OF WAY	Total	0	0	0	0	0	0	0	0
	LF	0	5	0	0	0	0	0	5
RAILROAD & UTILITIES	Total	0	5	0	0	0	0	0	5
	DIH	0	49	0	0	0	0	0	49
	DS	2	0	0	0	0	0	0	2
	DS	0	49	0	0	0	0	0	49
	HSP	0	1,202	0	0	0	0	0	1,202
	SA	0	284	0	0	0	0	0	284
CONSTRUCTION	Total	2	1,584	0	0	0	0	0	1,586

RESPONSIBLE AGENCY: **FDOT**

Item Segment **TOTAL ALL Years ALL Phases:** **\$1,937**

Item Number: **434771**

Item **TOTAL ALL Years ALL Phases ALL Segments:** **\$1,937**

MIAMI-DADE TRANSPORTATION PLANNING ORGANIZATION
TRANSPORTATION IMPROVEMENT PROGRAM
PRIMARY STATE HIGHWAYS AND INTERMODAL



HIGHWAYS

TPO Project No: **DT4347731**
LRTP Ref: 5-5
County: MIAMI-DADE
Roadway ID: 87060000
Lanes Exist:
Lanes Improved:
Lanes Added:
Project Length: 1.279
District: 6

Project Description:

SR A1A / COLLINS AVE

FROM 4700 BLOCK

TO 5800 BLOCK

Type of Work:

INTERSECTION IMPROVEMENT

SIS or Non-SIS: **No**

Extra Description:

		Proposed Funding (in \$000s)							
PHASE :	Funding Source	<2018	2017 - 2018	2018 - 2019	2019 - 2020	2020 - 2021	2021 - 2022	>2022	All Years
PLANNING AND DESIGN	ACSA	386	0	0	0	0	0	0	386
	DIH	51	0	0	0	0	0	0	51
	DITS	3	0	0	0	0	0	0	3
	DS	198	0	0	0	0	0	0	198
	HSP	836	0	0	0	0	0	0	836
	Total	1,474	0	0	0	0	0	0	1,474
RIGHT OF WAY	DIH	25	0	0	0	0	0	0	25
	DS	179	0	0	0	0	0	0	179
	Total	204	0	0	0	0	0	0	204
RAILROAD & UTILITIES	LF	0	0	6	0	0	0	0	6
	Total	0	0	6	0	0	0	0	6
CONSTRUCTION	ACNP	0	0	2,398	0	0	0	0	2,398
	DIH	0	0	150	0	0	0	0	150
	DS	0	0	148	0	0	0	0	148
	HSP	0	0	348	0	0	0	0	348
	SA	0	0	3,186	0	0	0	0	3,186
	Total	0	0	6,230	0	0	0	0	6,230

RESPONSIBLE AGENCY: **FDOT**

Item Segment TOTAL ALL Years ALL Phases: **\$7,914**

Item Number: **434773**

Item TOTAL ALL Years ALL Phases ALL Segments: **\$7,969**

MIAMI-DADE TRANSPORTATION PLANNING ORGANIZATION
TRANSPORTATION IMPROVEMENT PROGRAM
PRIMARY STATE HIGHWAYS AND INTERMODAL



HIGHWAYS

TPO Project No: **DT4347732** Project Description: **SR A1A / COLLINS AVE** FROM 4700 BLOCK TO 5800 BLOCK

LRTP Ref:
County: MIAMI-DADE
Roadway ID: 87060000
Lanes Exist: 6
Lanes Improved:
Lanes Added:
Project Length: 1.279
District: 6

Project Description:

Type of Work:

LANDSCAPING

SIS or Non-SIS: **No**

Extra Description:

PHASE :

PLANNING AND DESIGN

Funding Source	Proposed Funding (in \$000s)							
	<2018	2017 - 2018	2018 - 2019	2019 - 2020	2020 - 2021	2021 - 2022	>2022	All Years
DIH	0	0	0	10	0	0	0	10
DS	0	0	0	45	0	0	0	45
Total	0	0	0	55	0	0	0	55

RESPONSIBLE AGENCY: **FDOT**

Item Segment TOTAL ALL Years ALL Phases: **\$55**

Item Number: **434773**

Item TOTAL ALL Years ALL Phases ALL Segments: **\$7,969**

TPO Project No: **DT4347761**
LRTP Ref: 5-5
County: MIAMI-DADE
Roadway ID: 87072000
Lanes Exist: 4
Lanes Improved: 4
Lanes Added:
Project Length: 0.788
District: 6

Project Description:

SR 94 / KENDALL DRIVE AND SR 985 / SW 107 AVENUE

Type of Work:

INTERSECTION IMPROVEMENT

SIS or Non-SIS: **No**

Extra Description:

PHASE :

PLANNING AND DESIGN

Funding Source	Proposed Funding (in \$000s)							
	<2018	2017 - 2018	2018 - 2019	2019 - 2020	2020 - 2021	2021 - 2022	>2022	All Years
DDR	44	0	0	0	0	0	0	44
DIH	63	0	0	0	0	0	0	63
DS	97	0	0	0	0	0	0	97
DS	6	0	0	0	0	0	0	6
HSP	341	0	0	0	0	0	0	341
Total	551	0	0	0	0	0	0	551
DIH	30	0	0	0	0	0	0	30

MIAMI-DADE TRANSPORTATION PLANNING ORGANIZATION
TRANSPORTATION IMPROVEMENT PROGRAM
PRIMARY STATE HIGHWAYS AND INTERMODAL



HIGHWAYS

TPO Project No: **DT4347761**
LRTP Ref: 5-5
County: MIAMI-DADE
Roadway ID: 87072000
Lanes Exist: 4
Lanes Improved: 4
Lanes Added:
Project Length: 0.788
District: 6

Project Description: **SR 94 / KENDALL DRIVE AND SR 985 / SW 107 AVENUE**

Type of Work: **INTERSECTION IMPROVEMENT**

SIS or Non-SIS: **No**

Extra Description:

		Proposed Funding (in \$000s)							
PHASE :	Funding Source	<2018	2017 - 2018	2018 - 2019	2019 - 2020	2020 - 2021	2021 - 2022	>2022	All Years
	DS	12	0	0	0	0	0	0	12
RIGHT OF WAY	Total	42	0	0	0	0	0	0	42
	LF	21	0	0	0	0	0	0	21
RAILROAD & UTILITIES	Total	21	0	0	0	0	0	0	21
	DIH	151	0	0	0	0	0	0	151
	DS	684	0	0	0	0	0	0	684
	DS	27	72	0	0	0	0	0	99
	HSP	2,198	211	0	0	0	0	0	2,409
CONSTRUCTION	Total	3,060	283	0	0	0	0	0	3,343
	SA	0	120	0	0	0	0	0	120
ALTERNATIVE CONTRACTING INCENTIVES	Total	0	120	0	0	0	0	0	120

RESPONSIBLE AGENCY: **FDOT**

Item Segment TOTAL ALL Years ALL Phases: **\$4,077**

Item Number: **434776**

Item TOTAL ALL Years ALL Phases ALL Segments: **\$4,077**

MIAMI-DADE TRANSPORTATION PLANNING ORGANIZATION
TRANSPORTATION IMPROVEMENT PROGRAM
PRIMARY STATE HIGHWAYS AND INTERMODAL



HIGHWAYS

TPO Project No: **DT4347781**
LRTP Ref: 5-5
County: MIAMI-DADE
Roadway ID: 87016000
Lanes Exist: 4
Lanes Improved: 4
Lanes Added:
Project Length: 0.549
District: 6

Project Description:

SR 112 / ARTHUR GODFREY

FROM ALTON ROAD

TO WEST OF PINE TREE

Type of Work:

INTERSECTION IMPROVEMENT

SIS or Non-SIS: **Yes**

Extra Description:

		Proposed Funding (in \$000s)							
PHASE :	Funding Source	<2018	2017 - 2018	2018 - 2019	2019 - 2020	2020 - 2021	2021 - 2022	>2022	All Years
	DDR	31	0	0	0	0	0	0	31
	DIH	29	0	0	0	0	0	0	29
	DS	27	0	0	0	0	0	0	27
	DS	17	0	0	0	0	0	0	17
	HSP	324	0	0	0	0	0	0	324
	SA	31	0	0	0	0	0	0	31
PLANNING AND DESIGN	Total	459	0	0	0	0	0	0	459
	DS	2	0	0	0	0	0	0	2
	DS	0	21	0	0	0	0	0	21
	HSP	0	660	0	0	0	0	0	660
	SA	0	67	0	0	0	0	0	67
CONSTRUCTION	Total	2	748	0	0	0	0	0	750

RESPONSIBLE AGENCY: **FDOT**

Item Segment **TOTAL ALL Years ALL Phases:** **\$1,209**

Item Number: **434778**

Item **TOTAL ALL Years ALL Phases ALL Segments:** **\$1,209**

MIAMI-DADE TRANSPORTATION PLANNING ORGANIZATION
TRANSPORTATION IMPROVEMENT PROGRAM
PRIMARY STATE HIGHWAYS AND INTERMODAL



HIGHWAYS

TPO Project No: **DT4349221**
LRTP Ref: 5-5
County: MIAMI-DADE
Roadway ID: 87110000
Lanes Exist: 2
Lanes Improved:
Lanes Added:
Project Length: 3.212
District: 6

Project Description:

SR 90 / TAMiami TRAIL

FROM MP 14.038

TO MP 17.230

Type of Work:

NEW BRIDGE - NO ADDED CAPACITY

SIS or Non-SIS: **No**

Extra Description:

		Proposed Funding (in \$000s)							
PHASE :	Funding Source	<2018	2017 - 2018	2018 - 2019	2019 - 2020	2020 - 2021	2021 - 2022	>2022	All Years
PLANNING AND DESIGN	DIH	149	0	0	0	0	0	0	149
	DS	1,481	0	0	0	0	0	0	1,481
	Total	1,630	0	0	0	0	0	0	1,630
RIGHT OF WAY	DIH	32	0	0	0	0	0	0	32
	DS	112	0	0	0	0	0	0	112
	Total	144	0	0	0	0	0	0	144
DESIGN/BUILD	ACEM	9,886	0	0	0	0	0	0	9,886
	DI	40,108	0	0	0	0	0	0	40,108
	DIH	203	154	106	0	0	0	0	463
	DS	2,493	103	0	0	0	0	0	2,596
	PLH	18,000	0	0	0	0	0	0	18,000
	TIGR	20,000	0	0	0	0	0	0	20,000
	Total	90,690	257	106	0	0	0	0	91,053
ALTERNATIVE CONTRACTING INCENTIVES	DS	0	0	2,500	0	0	0	0	2,500
	Total	0	0	2,500	0	0	0	0	2,500

RESPONSIBLE AGENCY: **FDOT**

Item Segment **TOTAL ALL Years ALL Phases:** **\$95,327**

Item Number: **434922**

Item **TOTAL ALL Years ALL Phases ALL Segments:** **\$95,327**

MIAMI-DADE TRANSPORTATION PLANNING ORGANIZATION
TRANSPORTATION IMPROVEMENT PROGRAM
PRIMARY STATE HIGHWAYS AND INTERMODAL



HIGHWAYS

TPO Project No: **DT4351731** Project Description: **SR 825 / SW 137 AVENUE** FROM SR 90 / SW 8 STREET TO NW 12 STREET

LRTP Ref: 5-5
County: MIAMI-DADE
Roadway ID: 87134000
Lanes Exist: 6
Lanes Improved:
Lanes Added:
Project Length: 1.470
District: 6

Project Description:

Type of Work: **LANDSCAPING**

SIS or Non-SIS: **No**

Extra Description:

		Proposed Funding (in \$000s)							
PHASE :	Funding Source	<2018	2017 - 2018	2018 - 2019	2019 - 2020	2020 - 2021	2021 - 2022	>2022	All Years
	DIH	10	0	0	0	0	0	0	10
	DS	89	0	0	0	0	0	0	89
PLANNING AND DESIGN	Total	99	0	0	0	0	0	0	99
	DIH	0	16	0	0	0	0	0	16
	DS	0	493	100	0	0	0	0	593
CONSTRUCTION	Total	0	509	100	0	0	0	0	609

RESPONSIBLE AGENCY: **FDOT**

Item Segment TOTAL ALL Years ALL Phases: **\$708**

Item Number: **435173**

Item TOTAL ALL Years ALL Phases ALL Segments: **\$708**

TPO Project No: **DT4352011** Project Description: **DISTRICT 6 DISTRICTWIDE TRAFFIC SIGNAL SYSTEMS RETIMING PROJECT**

LRTP Ref: 5-5
County: DIST/ST-WIDE
Roadway ID:
Lanes Exist:
Lanes Improved:
Lanes Added:
Project Length:
District: 6

Project Description:

Type of Work: **TRAFFIC CONTROL DEVICES/SYSTEM**

SIS or Non-SIS: **No**

Extra Description:

		Proposed Funding (in \$000s)							
PHASE :	Funding Source	<2018	2017 - 2018	2018 - 2019	2019 - 2020	2020 - 2021	2021 - 2022	>2022	All Years
		1,068	0	0	0	0	0	0	1,068
PLANNING AND DESIGN	Total	1,068	0	0	0	0	0	0	1,068

RESPONSIBLE AGENCY: **FDOT**

Item Segment TOTAL ALL Years ALL Phases: **\$1,068**

Item Number: **435201**

Item TOTAL ALL Years ALL Phases ALL Segments: **\$13,927**

MIAMI-DADE TRANSPORTATION PLANNING ORGANIZATION
TRANSPORTATION IMPROVEMENT PROGRAM
PRIMARY STATE HIGHWAYS AND INTERMODAL



HIGHWAYS

TPO Project No: **DT4352012**
LRTP Ref: 5-5
County: DIST/ST-WIDE
Roadway ID:
Lanes Exist:
Lanes Improved:
Lanes Added:
Project Length:
District: 6

Project Description: **DISTRICT 6 SIGNAL RETIMING SERVICES**

Type of Work: **TRAFFIC CONTROL DEVICES/SYSTEM** SIS or Non-SIS: **No**

Extra Description:

PHASE :	Funding Source	Proposed Funding (in \$000s)							All Years
		<2018	2017 - 2018	2018 - 2019	2019 - 2020	2020 - 2021	2021 - 2022	>2022	
	DIH	28	0	0	0	0	0	0	28
	DITS	2,358	1,232	0	0	0	0	0	3,590
	DS	300	0	0	0	0	0	0	300
PLANNING AND DESIGN	Total	2,686	1,232	0	0	0	0	0	3,918

RESPONSIBLE AGENCY: **FDOT**

Item Segment TOTAL ALL Years ALL Phases: **\$3,918**

Item Number: 435201

Item TOTAL ALL Years ALL Phases ALL Segments: **\$13,927**

TPO Project No: **DT4352013**
LRTP Ref: 5-5
County: DIST/ST-WIDE
Roadway ID:
Lanes Exist:
Lanes Improved:
Lanes Added:
Project Length:
District: 6

Project Description: **TRAFFIC ENGINEERING DATA COLLECTION - CONTINUING SERVICES CONTRACT**

Type of Work: **TRAFFIC CONTROL DEVICES/SYSTEM** SIS or Non-SIS: **No**

Extra Description:

PHASE :	Funding Source	Proposed Funding (in \$000s)							All Years
		<2018	2017 - 2018	2018 - 2019	2019 - 2020	2020 - 2021	2021 - 2022	>2022	
	DIH	13	0	0	0	0	0	0	13
	DS	500	700	700	700	700	0	0	3,300
PLANNING AND DESIGN	Total	513	700	700	700	700	0	0	3,313

RESPONSIBLE AGENCY: **FDOT**

Item Segment TOTAL ALL Years ALL Phases: **\$3,313**

Item Number: 435201

Item TOTAL ALL Years ALL Phases ALL Segments: **\$13,927**

MIAMI-DADE TRANSPORTATION PLANNING ORGANIZATION
TRANSPORTATION IMPROVEMENT PROGRAM
PRIMARY STATE HIGHWAYS AND INTERMODAL



HIGHWAYS

TPO Project No: **DT4352014**
LRTP Ref: 5-5
County: DIST/ST-WIDE
Roadway ID:
Lanes Exist:
Lanes Improved:
Lanes Added:
Project Length:
District: 6

Project Description: **DISTRICT 6 SIGNAL RETIMING SERVICES-CONTINUING CONTRACT**

Type of Work: **TRAFFIC CONTROL DEVICES/SYSTEM** SIS or Non-SIS: **No**

Extra Description:

		Proposed Funding (in \$000s)							
PHASE :	Funding Source	<2018	2017 - 2018	2018 - 2019	2019 - 2020	2020 - 2021	2021 - 2022	>2022	All Years
	DITS	0	0	1,232	1,232	1,232	1,232	0	4,928
PLANNING AND DESIGN	Total	0	0	1,232	1,232	1,232	1,232	0	4,928

RESPONSIBLE AGENCY: **FDOT**

Item Segment TOTAL ALL Years ALL Phases: **\$4,928**

Item Number: 435201 Item TOTAL ALL Years ALL Phases ALL Segments: **\$13,927**

TPO Project No: **DT4352015**
LRTP Ref:
County: DIST/ST-WIDE
Roadway ID:
Lanes Exist:
Lanes Improved:
Lanes Added:
Project Length:
District: 6

Project Description: **TRAFFIC ENGINEERING DATA COLLECTION - CONTINUING SERVICES CONTRACT**

Type of Work: **TRAFFIC CONTROL DEVICES/SYSTEM** SIS or Non-SIS: **No**

Extra Description:

		Proposed Funding (in \$000s)							
PHASE :	Funding Source	<2018	2017 - 2018	2018 - 2019	2019 - 2020	2020 - 2021	2021 - 2022	>2022	All Years
	DS	0	0	0	0	0	700	0	700
PLANNING AND DESIGN	Total	0	0	0	0	0	700	0	700

RESPONSIBLE AGENCY: **FDOT**

Item Segment TOTAL ALL Years ALL Phases: **\$700**

Item Number: 435201 Item TOTAL ALL Years ALL Phases ALL Segments: **\$13,927**

MIAMI-DADE TRANSPORTATION PLANNING ORGANIZATION
TRANSPORTATION IMPROVEMENT PROGRAM
PRIMARY STATE HIGHWAYS AND INTERMODAL



HIGHWAYS

TPO Project No: **DT4354121**
LRTP Ref: 5-5
County: MIAMI-DADE
Roadway ID:
Lanes Exist:
Lanes Improved:
Lanes Added:
Project Length:
District: 6

Project Description: **I-75 EXPRESS TOLL OPERATIONS MIAMI-DADE COUNTY**

Type of Work: **TOLL COLLECTION**

SIS or Non-SIS: **No**

Extra Description:

		Proposed Funding (in \$000s)							
PHASE :	Funding Source	<2018	2017 - 2018	2018 - 2019	2019 - 2020	2020 - 2021	2021 - 2022	>2022	All Years
	TOBG	2,215	2,315	2,350	2,404	2,415	2,500	0	14,199
OPERATIONS	Total	2,215	2,315	2,350	2,404	2,415	2,500	0	14,199

RESPONSIBLE AGENCY: **FDOT**

Item Segment **TOTAL ALL Years ALL Phases:** **\$14,199**

Item Number: **435412** Item **TOTAL ALL Years ALL Phases ALL Segments:** **\$14,199**

TPO Project No: **DT4354801**
LRTP Ref: 6-50
County: MIAMI-DADE
Roadway ID:
Lanes Exist:
Lanes Improved:
Lanes Added:
Project Length:
District: 6

Project Description: **SAFE RTS TO SCHOOL HIALEAH GARDNS ELEMENTARY**

Type of Work: **PEDESTRIAN SAFETY IMPROVEMENT**

SIS or Non-SIS: **No**

Extra Description:

		Proposed Funding (in \$000s)							
PHASE :	Funding Source	<2018	2017 - 2018	2018 - 2019	2019 - 2020	2020 - 2021	2021 - 2022	>2022	All Years
	SA	3	0	0	0	0	0	0	3
	TALU	19	0	0	0	0	0	0	19
PLANNING AND DESIGN	Total	22	0	0	0	0	0	0	22
	SA	0	2	0	0	0	0	0	2
	TALU	0	147	0	0	0	0	0	147
CONSTRUCTION	Total	0	149	0	0	0	0	0	149

RESPONSIBLE AGENCY: **FDOT**

Item Segment **TOTAL ALL Years ALL Phases:** **\$171**

Item Number: **435480** Item **TOTAL ALL Years ALL Phases ALL Segments:** **\$171**

MIAMI-DADE TRANSPORTATION PLANNING ORGANIZATION
TRANSPORTATION IMPROVEMENT PROGRAM
PRIMARY STATE HIGHWAYS AND INTERMODAL



HIGHWAYS

TPO Project No: **DT4354811**
LRTP Ref: 6-50
County: MIAMI-DADE
Roadway ID:
Lanes Exist:
Lanes Improved:
Lanes Added:
Project Length:
District: 6

Project Description: **SAFE RTS TO SCHOOL KINLOCH PARK
ELEMENTARY & MIDDLE SCHOOLS**

Type of Work: **PEDESTRIAN SAFETY IMPROVEMENT** SIS or Non-SIS: **No**

Extra Description:

		Proposed Funding (in \$000s)							
PHASE :	Funding Source	<2018	2017 - 2018	2018 - 2019	2019 - 2020	2020 - 2021	2021 - 2022	>2022	All Years
PLANNING AND DESIGN	SA	3	0	0	0	0	0	0	3
	TALU	20	0	0	0	0	0	0	20
	Total	23	0	0	0	0	0	0	23
CONSTRUCTION	SA	0	2	0	0	0	0	0	2
	TALU	0	155	0	0	0	0	0	155
	Total	0	157	0	0	0	0	0	157

RESPONSIBLE AGENCY: **FDOT**

Item Segment TOTAL ALL Years ALL Phases: **\$180**

Item Number: **435481**

Item TOTAL ALL Years ALL Phases ALL Segments: **\$180**

TPO Project No: **DT4355061**
LRTP Ref: 5-5
County: MIAMI-DADE
Roadway ID:
Lanes Exist:
Lanes Improved:
Lanes Added:
Project Length: 7.550
District: 6

Project Description: **SR 90 / SW 8 STREET TRAFFIC SIGNAL
UPDATE PILOT PROJECT**

Type of Work: **TRAFFIC SIGNAL UPDATE** SIS or Non-SIS: **No**

Extra Description:

		Proposed Funding (in \$000s)							
PHASE :	Funding Source	<2018	2017 - 2018	2018 - 2019	2019 - 2020	2020 - 2021	2021 - 2022	>2022	All Years
PLANNING AND DESIGN		126	0	0	0	0	0	0	126
	Total	126	0	0	0	0	0	0	126
DESIGN/BUILD		433	0	0	0	0	0	0	433
	Total	433	0	0	0	0	0	0	433

MIAMI-DADE TRANSPORTATION PLANNING ORGANIZATION
TRANSPORTATION IMPROVEMENT PROGRAM
PRIMARY STATE HIGHWAYS AND INTERMODAL



HIGHWAYS

TPO Project No: **DT4355061**
LRTP Ref: 5-5
County: MIAMI-DADE
Roadway ID:
Lanes Exist:
Lanes Improved:
Lanes Added:
Project Length: 7.550
District: 6

Project Description: **SR 90 / SW 8 STREET TRAFFIC SIGNAL UPDATE PILOT PROJECT**

Type of Work: **TRAFFIC SIGNAL UPDATE**

SIS or Non-SIS: **No**

Extra Description:

		Proposed Funding (in \$000s)							
PHASE :	Funding Source	<2018	2017 - 2018	2018 - 2019	2019 - 2020	2020 - 2021	2021 - 2022	>2022	All Years
		3,878	0	0	0	0	0	0	3,878
CAPITAL	Total	3,878	0	0	0	0	0	0	3,878

RESPONSIBLE AGENCY: **FDOT**

Item Segment **TOTAL ALL Years ALL Phases:** **\$4,437**

Item Number: **435506** Item **TOTAL ALL Years ALL Phases ALL Segments:** **\$7,276**

TPO Project No: **DT4355063**
LRTP Ref: 5-5
County: MIAMI-DADE
Roadway ID:
Lanes Exist:
Lanes Improved:
Lanes Added:
Project Length:
District: 6

Project Description: **SR 90 ASCT PILOT PROJECT OPERATION OF M-D COUNTY TRAF SIGNAL FACILITY**

Type of Work: **TRAFFIC SIGNAL UPDATE**

SIS or Non-SIS: **No**

Extra Description:

		Proposed Funding (in \$000s)							
PHASE :	Funding Source	<2018	2017 - 2018	2018 - 2019	2019 - 2020	2020 - 2021	2021 - 2022	>2022	All Years
	DIH	2	0	0	0	0	0	0	2
CONSTRUCTION	Total	2	0	0	0	0	0	0	2

MIAMI-DADE TRANSPORTATION PLANNING ORGANIZATION
TRANSPORTATION IMPROVEMENT PROGRAM
PRIMARY STATE HIGHWAYS AND INTERMODAL



HIGHWAYS

TPO Project No: **DT4355063**
LRTP Ref: 5-5
County: MIAMI-DADE
Roadway ID:
Lanes Exist:
Lanes Improved:
Lanes Added:
Project Length:
District: 6

Project Description: **SR 90 ASCT PILOT PROJECT
OPERATION OF M-D COUNTY TRAF
SIGNAL FACILITY**

Type of Work: **TRAFFIC SIGNAL UPDATE**

SIS or Non-SIS: **No**

Extra Description:

PHASE :	Funding Source	Proposed Funding (in \$000s)							All Years
		<2018	2017 - 2018	2018 - 2019	2019 - 2020	2020 - 2021	2021 - 2022	>2022	
	DS	107	465	465	600	600	600	0	2,837
OPERATIONS	Total	107	465	465	600	600	600	0	2,837

RESPONSIBLE AGENCY: **FDOT**

Item Segment **TOTAL ALL Years ALL Phases:** **\$2,839**

Item Number: **435506** Item **TOTAL ALL Years ALL Phases ALL Segments:** **\$7,276**

TPO Project No: **DT4355071**
LRTP Ref: 5-5
County: MIAMI-DADE
Roadway ID:
Lanes Exist:
Lanes Improved:
Lanes Added:
Project Length:
District: 6

Project Description: **CITY OF MIAMI ALONG NW 17 ST
BETWEEN NW 7 AVE AND NW 9 AVE**

Type of Work: **BIKE PATH/TRAIL**

SIS or Non-SIS: **No**

Extra Description:

PHASE :	Funding Source	Proposed Funding (in \$000s)							All Years
		<2018	2017 - 2018	2018 - 2019	2019 - 2020	2020 - 2021	2021 - 2022	>2022	
	LF	0	0	0	0	75	0	0	75
	TALU	0	0	0	0	123	0	0	123
CONSTRUCTION	Total	0	0	0	0	198	0	0	198

RESPONSIBLE AGENCY: **FDOT**

Item Segment **TOTAL ALL Years ALL Phases:** **\$198**

Item Number: **435507** Item **TOTAL ALL Years ALL Phases ALL Segments:** **\$198**

MIAMI-DADE TRANSPORTATION PLANNING ORGANIZATION
TRANSPORTATION IMPROVEMENT PROGRAM
PRIMARY STATE HIGHWAYS AND INTERMODAL



HIGHWAYS

TPO Project No: **DT4355081**
LRTP Ref: 5-5
County: MIAMI-DADE
Roadway ID:
Lanes Exist:
Lanes Improved:
Lanes Added:
Project Length:
District: 6

Project Description: **CITY OF MIAMI MIAMI WOMAN'S CLUB BAYWALK**

Type of Work: **BIKE PATH/TRAIL**

SIS or Non-SIS: **No**

Extra Description:

PHASE :

Funding Source	Proposed Funding (in \$000s)							
	<2018	2017 - 2018	2018 - 2019	2019 - 2020	2020 - 2021	2021 - 2022	>2022	All Years
LF	0	198	0	0	0	0	0	198
SA	0	2	0	0	0	0	0	2
TALU	0	66	0	0	0	0	0	66
CONSTRUCTION Total	0	266	0	0	0	0	0	266

RESPONSIBLE AGENCY: **FDOT**

Item Segment TOTAL ALL Years ALL Phases: **\$266**

Item Number: 435508

Item TOTAL ALL Years ALL Phases ALL Segments: **\$266**

TPO Project No: **DT4355091**
LRTP Ref: 5-5
County: MIAMI-DADE
Roadway ID:
Lanes Exist:
Lanes Improved:
Lanes Added:
Project Length:
District: 6

Project Description: **TOWN OF MIAMI LAKES TOWNWIDE BICYCLE / PEDESTRIAN IMPROVEMENTS**

Type of Work: **BIKE PATH/TRAIL**

SIS or Non-SIS: **No**

Extra Description:

PHASE :

PLANNING AND DESIGN

Funding Source	Proposed Funding (in \$000s)							
	<2018	2017 - 2018	2018 - 2019	2019 - 2020	2020 - 2021	2021 - 2022	>2022	All Years
LF	0	200	0	0	0	0	0	200
Total	0	200	0	0	0	0	0	200
LF	0	200	0	0	0	0	0	200
SA	0	2	0	0	0	0	0	2
TALT	0	801	0	0	0	0	0	801

MIAMI-DADE TRANSPORTATION PLANNING ORGANIZATION
TRANSPORTATION IMPROVEMENT PROGRAM
PRIMARY STATE HIGHWAYS AND INTERMODAL



HIGHWAYS

TPO Project No: **DT4355091**
LRTP Ref: 5-5
County: MIAMI-DADE
Roadway ID:
Lanes Exist:
Lanes Improved:
Lanes Added:
Project Length:
District: 6

Project Description: **TOWN OF MIAMI LAKES TOWNWIDE
BICYCLE / PEDESTRIAN IMPROVEMENTS**

Type of Work: **BIKE PATH/TRAIL**

SIS or Non-SIS: **No**

Extra Description:

		Proposed Funding (in \$000s)							
PHASE :	Funding Source	<2018	2017 - 2018	2018 - 2019	2019 - 2020	2020 - 2021	2021 - 2022	>2022	All Years
	TALU	0	199	0	0	0	0	0	199
CONSTRUCTION	Total	0	1,202	0	0	0	0	0	1,202

RESPONSIBLE AGENCY: **FDOT**

Item Segment TOTAL ALL Years ALL Phases: **\$1,402**

Item Number: 435509 Item TOTAL ALL Years ALL Phases ALL Segments: **\$1,402**

TPO Project No: **DT4355731**
LRTP Ref: 5-5
County: DIST/ST-WIDE
Roadway ID:
Lanes Exist:
Lanes Improved:
Lanes Added:
Project Length:
District: 6

Project Description: **DISTRICTWIDE TRAFFIC ENGINEERING
SUPPORT SERVICES**

Type of Work: **TRAFFIC ENGINEERING STUDY**

SIS or Non-SIS: **No**

Extra Description:

		Proposed Funding (in \$000s)							
PHASE :	Funding Source	<2018	2017 - 2018	2018 - 2019	2019 - 2020	2020 - 2021	2021 - 2022	>2022	All Years
	DIH	15	0	0	0	0	0	0	15
	DS	2,070	350	350	350	350	0	0	3,470
PLANNING AND DESIGN	Total	2,085	350	350	350	350	0	0	3,485

RESPONSIBLE AGENCY: **FDOT**

Item Segment TOTAL ALL Years ALL Phases: **\$3,485**

Item Number: 435573 Item TOTAL ALL Years ALL Phases ALL Segments: **\$5,595**

MIAMI-DADE TRANSPORTATION PLANNING ORGANIZATION
TRANSPORTATION IMPROVEMENT PROGRAM
PRIMARY STATE HIGHWAYS AND INTERMODAL



HIGHWAYS

TPO Project No: **DT4355732**
LRTP Ref: 5-5
County: DIST/ST-WIDE
Roadway ID:
Lanes Exist:
Lanes Improved:
Lanes Added:
Project Length:
District: 6

Project Description: **DISTRICTWIDE PEDESTRIAN & BICYCLE SAFETY PROGRAM CONSULTANT**

Type of Work: **TRAFFIC ENGINEERING STUDY** SIS or Non-SIS: **No**

Extra Description:

		Proposed Funding (in \$000s)							
PHASE :	Funding Source	<2018	2017 - 2018	2018 - 2019	2019 - 2020	2020 - 2021	2021 - 2022	>2022	All Years
	DIH	10	0	0	0	0	0	0	10
	DS	350	350	350	350	350	0	0	1,750
PLANNING AND DESIGN	Total	360	350	350	350	350	0	0	1,760

RESPONSIBLE AGENCY: **FDOT**

Item Segment TOTAL ALL Years ALL Phases: **\$1,760**

Item Number: 435573 Item TOTAL ALL Years ALL Phases ALL Segments: **\$5,595**

TPO Project No: **DT4355733**
LRTP Ref:
County: DIST/ST-WIDE
Roadway ID:
Lanes Exist:
Lanes Improved:
Lanes Added:
Project Length:
District: 6

Project Description: **PEDESTRIAN & BICYCLE SAFETY PROGRAM CONSULTANT-CONTINUING CONTACT**

Type of Work: **TRAFFIC ENGINEERING STUDY** SIS or Non-SIS: **No**

Extra Description:

		Proposed Funding (in \$000s)							
PHASE :	Funding Source	<2018	2017 - 2018	2018 - 2019	2019 - 2020	2020 - 2021	2021 - 2022	>2022	All Years
	DS	0	0	0	0	0	350	0	350
PLANNING AND DESIGN	Total	0	0	0	0	0	350	0	350

RESPONSIBLE AGENCY: **FDOT**

Item Segment TOTAL ALL Years ALL Phases: **\$350**

Item Number: 435573 Item TOTAL ALL Years ALL Phases ALL Segments: **\$5,595**

MIAMI-DADE TRANSPORTATION PLANNING ORGANIZATION
TRANSPORTATION IMPROVEMENT PROGRAM
PRIMARY STATE HIGHWAYS AND INTERMODAL



HIGHWAYS

TPO Project No: **DT4357601**
LRTP Ref: 6-24
County: MIAMI-DADE
Roadway ID: 87260000
Lanes Exist: 3
Lanes Improved: 3
Lanes Added: 1
Project Length: 1.882
District: 6

Project Description:

SR 826 / PALMETTO EXPY

FROM I-75

**TO N OF CANAL C-8 BRDG
(APPROX NW 162ST)**

Type of Work:

ADD LANES & RECONSTRUCT

SIS or Non-SIS: **Yes**

Extra Description:

		Proposed Funding (in \$000s)							
PHASE :	Funding Source	<2018	2017 - 2018	2018 - 2019	2019 - 2020	2020 - 2021	2021 - 2022	>2022	All Years
PLANNING AND DESIGN	ACNP	9,594	0	0	0	0	0	0	9,594
	DIH	73	0	0	0	0	0	0	73
	DS	15	0	0	0	0	0	0	15
	Total	9,682	0	0	0	0	0	0	9,682
RIGHT OF WAY	ACNP	0	0	10,000	0	0	0	0	10,000
	DDR	0	0	337	400	0	0	0	737
	DIH	0	0	0	50	50	53	0	153
	DSBD	0	0	0	0	4,600	0	0	4,600
	SU	0	0	0	8,650	0	0	0	8,650
	Total	0	0	10,337	9,100	4,650	53	0	24,140
CONSTRUCTION	ACNP	0	0	0	0	0	75,000	14,500	89,500
	DDR	0	0	0	0	0	23,959	2,567	26,526
	DI	0	0	0	0	0	100,000	0	100,000
	DIH	0	0	0	0	0	570	0	570
	Total	0	0	0	0	0	199,529	17,067	216,596

RESPONSIBLE AGENCY: **FDOT**

Item Segment **TOTAL ALL Years ALL Phases:** **\$250,418**

Item Number: **435760**

Item **TOTAL ALL Years ALL Phases ALL Segments:** **\$793,965**

MIAMI-DADE TRANSPORTATION PLANNING ORGANIZATION
TRANSPORTATION IMPROVEMENT PROGRAM
PRIMARY STATE HIGHWAYS AND INTERMODAL



HIGHWAYS

TPO Project No: **DT4357602**
LRTP Ref: 6-24
County: MIAMI-DADE
Roadway ID: 87260000
Lanes Exist: 6
Lanes Improved: 6
Lanes Added: 4
Project Length: 1.552
District: 6

Project Description:

SR 826 / PALMETTO EXPY

FROM N OF CANAL C-8 BRDG TO E OF NW 67 AVE (162ST)

Type of Work:

ADD LANES & RECONSTRUCT

SIS or Non-SIS: **Yes**

Extra Description:

		Proposed Funding (in \$000s)							
PHASE :	Funding Source	<2018	2017 - 2018	2018 - 2019	2019 - 2020	2020 - 2021	2021 - 2022	>2022	All Years
	DIH	200	0	0	0	0	0	0	200
	DS	7	0	0	0	0	0	0	7
	DSBD	6,170	0	0	0	0	0	0	6,170
PLANNING AND DESIGN	Total	6,377	0	0	0	0	0	0	6,377
	ACNP	0	0	4,100	4,200	1,100	0	0	9,400
	DDR	0	0	127	100	0	0	0	227
	DIH	0	0	50	30	20	0	0	100
	DSBD	0	0	0	0	4,113	0	0	4,113
RIGHT OF WAY	Total	0	0	4,277	4,330	5,233	0	0	13,840
	ACNP	0	0	0	0	0	74,885	7,600	82,485
	DI	0	0	0	0	0	10,000	0	10,000
	DIH	0	0	0	0	0	570	0	570
CONSTRUCTION	Total	0	0	0	0	0	85,455	7,600	93,055

RESPONSIBLE AGENCY: **FDOT**

Item Segment **TOTAL ALL Years ALL Phases:** **\$113,272**

Item Number: **435760**

Item **TOTAL ALL Years ALL Phases ALL Segments:** **\$793,965**

MIAMI-DADE TRANSPORTATION PLANNING ORGANIZATION
TRANSPORTATION IMPROVEMENT PROGRAM
PRIMARY STATE HIGHWAYS AND INTERMODAL



HIGHWAYS

TPO Project No: **DT4357603**
LRTP Ref: 6-36
County: MIAMI-DADE
Roadway ID: 87260000
Lanes Exist: 6
Lanes Improved: 6
Lanes Added: 4
Project Length: 0.963
District: 6

Project Description:

SR 826 / PALMETTO EXPY

FROM E OF NW 67 AVE

TO E OF NW 57 AVE

Type of Work:

ADD LANES & RECONSTRUCT

SIS or Non-SIS: **Yes**

Extra Description:

		Proposed Funding (in \$000s)							
PHASE :	Funding Source	<2018	2017 - 2018	2018 - 2019	2019 - 2020	2020 - 2021	2021 - 2022	>2022	All Years
PLANNING AND DESIGN	ACNP	4,524	0	0	0	0	0	0	4,524
	DIH	200	0	0	0	0	0	0	200
	DS	17	0	0	0	0	0	0	17
	Total	4,741	0	0	0	0	0	0	4,741
RIGHT OF WAY	DI	0	0	0	0	0	8,300	3,100	11,400
	DIH	0	0	0	0	100	100	97	297
	DSBD	0	0	0	0	7,964	0	0	7,964
	Total	0	0	0	0	8,064	8,400	3,197	19,661
CONSTRUCTION	ACNP	0	0	0	0	0	0	6,364	6,364
	DI	0	0	0	0	0	0	69,724	69,724
	Total	0	0	0	0	0	0	76,088	76,088

RESPONSIBLE AGENCY: **FDOT**

Item Segment TOTAL ALL Years ALL Phases: **\$100,490**

Item Number: **435760**

Item TOTAL ALL Years ALL Phases ALL Segments: **\$793,965**

MIAMI-DADE TRANSPORTATION PLANNING ORGANIZATION
TRANSPORTATION IMPROVEMENT PROGRAM
PRIMARY STATE HIGHWAYS AND INTERMODAL



HIGHWAYS

TPO Project No: **DT4357604**
LRTP Ref: 6-24
County: MIAMI-DADE
Roadway ID: 87260000
Lanes Exist: 6
Lanes Improved: 6
Lanes Added: 4
Project Length: 1.231
District: 6

Project Description:

SR 826 / PALMETTO EXPY

FROM E OF NW 57 AVE

TO E OF NW 42 AVE

Type of Work:

ADD LANES & RECONSTRUCT

SIS or Non-SIS: **Yes**

Extra Description:

PHASE :	Funding Source	Proposed Funding (in \$000s)							
		<2018	2017 - 2018	2018 - 2019	2019 - 2020	2020 - 2021	2021 - 2022	>2022	All Years
PLANNING AND DESIGN	ACNP	6,500	0	0	0	0	0	0	6,500
	DIH	200	100	0	0	0	0	0	300
	Total	6,700	100	0	0	0	0	0	6,800
	DDR	0	0	0	0	1,142	1,250	576	2,968
RIGHT OF WAY	DIH	0	0	0	0	10	30	16	56
	Total	0	0	0	0	1,152	1,280	592	3,024
	ACNP	0	0	0	0	0	0	7,849	7,849
CONSTRUCTION	DI	0	0	0	0	0	0	98,969	98,969
	Total	0	0	0	0	0	0	106,818	106,818

RESPONSIBLE AGENCY: **FDOT**

Item Segment **TOTAL ALL Years ALL Phases:** **\$116,642**

Item Number: **435760**

Item **TOTAL ALL Years ALL Phases ALL Segments:** **\$793,965**

TPO Project No: **DT4357605**
LRTP Ref: 6-24
County: MIAMI-DADE
Roadway ID: 87260000
Lanes Exist: 6
Lanes Improved: 6
Lanes Added: 4
Project Length: 0.900
District: 6

Project Description:

SR 826 / PALMETTO EXPY

FROM E OF NW 42 AVE

TO E OF NW 32 AVE

Type of Work:

ADD LANES & RECONSTRUCT

SIS or Non-SIS: **Yes**

Extra Description:

PHASE :	Funding Source	Proposed Funding (in \$000s)							
		<2018	2017 - 2018	2018 - 2019	2019 - 2020	2020 - 2021	2021 - 2022	>2022	All Years
	ACNP	4,400	0	0	0	0	0	0	4,400

MIAMI-DADE TRANSPORTATION PLANNING ORGANIZATION
TRANSPORTATION IMPROVEMENT PROGRAM
PRIMARY STATE HIGHWAYS AND INTERMODAL



HIGHWAYS

TPO Project No: **DT4357605**
LRTP Ref: 6-24
County: MIAMI-DADE
Roadway ID: 87260000
Lanes Exist: 6
Lanes Improved: 6
Lanes Added: 4
Project Length: 0.900
District: 6

Project Description:

SR 826 / PALMETTO EXPY

FROM E OF NW 42 AVE

TO E OF NW 32 AVE

Type of Work:

ADD LANES & RECONSTRUCT

SIS or Non-SIS: **Yes**

Extra Description:

		Proposed Funding (in \$000s)							
PHASE :	Funding Source	<2018	2017 - 2018	2018 - 2019	2019 - 2020	2020 - 2021	2021 - 2022	>2022	All Years
PLANNING AND DESIGN	DIH	200	100	0	0	0	0	0	300
	Total	4,600	100	0	0	0	0	0	4,700
	DDR	0	0	0	0	769	0	0	769
RIGHT OF WAY	DIH	0	0	0	0	36	0	0	36
	Total	0	0	0	0	805	0	0	805
	ACNP	0	0	0	0	0	0	8,036	8,036
CONSTRUCTION	DI	0	0	0	0	0	0	85,862	85,862
	Total	0	0	0	0	0	0	93,898	93,898

RESPONSIBLE AGENCY: **FDOT**

Item Segment TOTAL ALL Years ALL Phases: **\$99,403**

Item Number: **435760**

Item TOTAL ALL Years ALL Phases ALL Segments: **\$793,965**

TPO Project No: **DT4357606**
LRTP Ref: 6-36
County: MIAMI-DADE
Roadway ID: 87260000
Lanes Exist: 6
Lanes Improved: 6
Lanes Added: 4
Project Length: 1.240
District: 6

Project Description:

SR 826 / PALMETTO EXPY

FROM E OF NW 32 AVE

TO W OF NW 17 AVE

Type of Work:

ADD LANES & RECONSTRUCT

SIS or Non-SIS: **Yes**

Extra Description:

		Proposed Funding (in \$000s)							
PHASE :	Funding Source	<2018	2017 - 2018	2018 - 2019	2019 - 2020	2020 - 2021	2021 - 2022	>2022	All Years
	ACNP	7,450	0	0	0	0	0	0	7,450

MIAMI-DADE TRANSPORTATION PLANNING ORGANIZATION
TRANSPORTATION IMPROVEMENT PROGRAM
PRIMARY STATE HIGHWAYS AND INTERMODAL



HIGHWAYS

TPO Project No: **DT4357606**
LRTP Ref: 6-36
County: MIAMI-DADE
Roadway ID: 87260000
Lanes Exist: 6
Lanes Improved: 6
Lanes Added: 4
Project Length: 1.240
District: 6

Project Description:

SR 826 / PALMETTO EXPY

FROM E OF NW 32 AVE

TO W OF NW 17 AVE

Type of Work:

ADD LANES & RECONSTRUCT

SIS or Non-SIS: **Yes**

Extra Description:

		Proposed Funding (in \$000s)							
PHASE :	Funding Source	<2018	2017 - 2018	2018 - 2019	2019 - 2020	2020 - 2021	2021 - 2022	>2022	All Years
PLANNING AND DESIGN	DIH	200	0	0	0	0	0	0	200
	Total	7,650	0	0	0	0	0	0	7,650
RIGHT OF WAY	DI	0	0	0	0	0	4,185	303	4,488
	DIH	0	0	0	0	95	60	40	195
	DSBD	0	0	0	0	3,541	0	0	3,541
	Total	0	0	0	0	3,636	4,245	343	8,224
CONSTRUCTION	ACNP	0	0	0	0	0	0	71,433	71,433
	DI	0	0	0	0	0	0	15,000	15,000
	STED	0	0	0	0	0	0	10,783	10,783
	Total	0	0	0	0	0	0	97,216	97,216

RESPONSIBLE AGENCY: **FDOT**

Item Segment **TOTAL ALL Years ALL Phases:** **\$113,090**

Item Number: **435760**

Item **TOTAL ALL Years ALL Phases ALL Segments:** **\$793,965**

MIAMI-DADE TRANSPORTATION PLANNING ORGANIZATION
TRANSPORTATION IMPROVEMENT PROGRAM
PRIMARY STATE HIGHWAYS AND INTERMODAL



HIGHWAYS

TPO Project No: **DT4357607**
LRTP Ref:
County: MIAMI-DADE
Roadway ID:
Lanes Exist:
Lanes Improved:
Lanes Added:
Project Length: 7.768
District: 6

Project Description: **SR 826 / PALMETTO EXPWY EAST / WEST CORRIDOR PRELIMINARY ENGINEERING**

Type of Work: **PRELIMINARY ENGINEERING**

SIS or Non-SIS: **Yes**

Extra Description:

		Proposed Funding (in \$000s)							
PHASE :	Funding Source	<2018	2017 - 2018	2018 - 2019	2019 - 2020	2020 - 2021	2021 - 2022	>2022	All Years
		650	0	0	0	0	0	0	650
PLANNING AND DESIGN	Total	650	0	0	0	0	0	0	650

RESPONSIBLE AGENCY: **FDOT**

Item Segment **TOTAL ALL Years ALL Phases:** **\$650**

Item Number: **435760**

Item **TOTAL ALL Years ALL Phases ALL Segments:** **\$793,965**

TPO Project No: **DT4358431**
LRTP Ref: 5-5
County: MIAMI-DADE
Roadway ID: 87004000
Lanes Exist: 6
Lanes Improved:
Lanes Added:
Project Length: 0.510
District: 6

Project Description: **SR 112 / I-195 FRONTAGE RD & RAMP REALIGNMENT (MIAMI DESIGN DISTRICT)**

Type of Work: **NEW ROAD CONSTRUCTION**

SIS or Non-SIS: **Yes**

Extra Description:

Description:

		Proposed Funding (in \$000s)							
PHASE :	Funding Source	<2018	2017 - 2018	2018 - 2019	2019 - 2020	2020 - 2021	2021 - 2022	>2022	All Years
	DIH	277	0	0	0	0	0	0	277
	DS	170	0	0	0	0	0	0	170
PLANNING AND DESIGN	Total	447	0	0	0	0	0	0	447
	LF	0	0	4	0	0	0	0	4
RAILROAD & UTILITIES	Total	0	0	4	0	0	0	0	4
	ACNP	0	0	4,867	0	0	0	0	4,867
	DDR	0	0	433	0	0	0	0	433
	DIH	0	0	352	0	0	0	0	352

MIAMI-DADE TRANSPORTATION PLANNING ORGANIZATION
TRANSPORTATION IMPROVEMENT PROGRAM
PRIMARY STATE HIGHWAYS AND INTERMODAL



HIGHWAYS

TPO Project No: **DT4358431**
LRTP Ref: 5-5
County: MIAMI-DADE
Roadway ID: 87004000
Lanes Exist: 6
Lanes Improved:
Lanes Added:
Project Length: 0.510
District: 6

Project Description: **SR 112 / I-195 FRONTAGE RD & RAMP
REALIGNMENT (MIAMI DESIGN
DISTRICT)**

Type of Work: **NEW ROAD CONSTRUCTION**

SIS or Non-SIS: **Yes**

Extra Description:

		Proposed Funding (in \$000s)							
PHASE :	Funding Source	<2018	2017 - 2018	2018 - 2019	2019 - 2020	2020 - 2021	2021 - 2022	>2022	All Years
	DIS	0	0	53	0	0	0	0	53
CONSTRUCTION	Total	0	0	5,705	0	0	0	0	5,705
	DS	0	0	0	180	0	0	0	180
ALTERNATIVE CONTRACTING INCENTIVES	Total	0	0	0	180	0	0	0	180

RESPONSIBLE AGENCY: **FDOT**

Item Segment TOTAL ALL Years ALL Phases: **\$6,336**

Item Number: 435843

Item TOTAL ALL Years ALL Phases ALL Segments: **\$6,636**

TPO Project No: **DT4358432**
LRTP Ref:
County: MIAMI-DADE
Roadway ID:
Lanes Exist:
Lanes Improved:
Lanes Added:
Project Length:
District: 6

Project Description: **SR 112 / I-195**

**AT NORTH MIAMI AVENUE
INTERCHANGE MODIFICATION
REPORT**

Type of Work: **INTERCHANGE JUSTIFICA/MODIFICA**

SIS or Non-SIS: **No**

Extra Description:

		Proposed Funding (in \$000s)							
PHASE :	Funding Source	<2018	2017 - 2018	2018 - 2019	2019 - 2020	2020 - 2021	2021 - 2022	>2022	All Years
		300	0	0	0	0	0	0	300
PROJECT DEVELOPMENT AND ENVIRONMENTAL	Total	300	0	0	0	0	0	0	300

RESPONSIBLE AGENCY: **FDOT**

Item Segment TOTAL ALL Years ALL Phases: **\$300**

Item Number: 435843

Item TOTAL ALL Years ALL Phases ALL Segments: **\$6,636**

MIAMI-DADE TRANSPORTATION PLANNING ORGANIZATION
TRANSPORTATION IMPROVEMENT PROGRAM
PRIMARY STATE HIGHWAYS AND INTERMODAL



HIGHWAYS

TPO Project No: **DT4361991**
LRTP Ref: 5-5
County: MIAMI-DADE
Roadway ID:
Lanes Exist:
Lanes Improved:
Lanes Added:
Project Length:
District: 6

Project Description: **SR 93 / I-75 EXPRESS LANES TOLLING AND OPERATIONS**

Type of Work: **TECHNICAL ASSISTANCE**

SIS or Non-SIS: **No**

Extra Description:

		Proposed Funding (in \$000s)							
PHASE :	Funding Source	<2018	2017 - 2018	2018 - 2019	2019 - 2020	2020 - 2021	2021 - 2022	>2022	All Years
	TOBG	13	587	689	689	689	689	0	3,356
OPERATIONS	Total	13	587	689	689	689	689	0	3,356

RESPONSIBLE AGENCY: **FDOT**

Item Segment TOTAL ALL Years ALL Phases: **\$3,356**

Item Number: **436199** Item TOTAL ALL Years ALL Phases ALL Segments: **\$3,356**

TPO Project No: **DT4362001**
LRTP Ref: 5-5
County: MIAMI-DADE
Roadway ID:
Lanes Exist:
Lanes Improved:
Lanes Added:
Project Length:
District: 6

Project Description: **SR 826 / PALMETTO EXPY EXPRESS LANES TOLLING & RAMP SIGNALING OPERATION**

Type of Work: **TECHNICAL ASSISTANCE**

SIS or Non-SIS: **No**

Extra Description:

		Proposed Funding (in \$000s)							
PHASE :	Funding Source	<2018	2017 - 2018	2018 - 2019	2019 - 2020	2020 - 2021	2021 - 2022	>2022	All Years
	TOBI	40	1,746	2,169	2,169	2,169	2,169	0	10,462
OPERATIONS	Total	40	1,746	2,169	2,169	2,169	2,169	0	10,462

RESPONSIBLE AGENCY: **FDOT**

Item Segment TOTAL ALL Years ALL Phases: **\$10,462**

Item Number: **436200** Item TOTAL ALL Years ALL Phases ALL Segments: **\$10,462**

MIAMI-DADE TRANSPORTATION PLANNING ORGANIZATION
TRANSPORTATION IMPROVEMENT PROGRAM
PRIMARY STATE HIGHWAYS AND INTERMODAL



HIGHWAYS

TPO Project No: **DT4362021**
LRTP Ref: 5-5
County: MIAMI-DADE
Roadway ID:
Lanes Exist:
Lanes Improved:
Lanes Added:
Project Length:
District: 6

Project Description: **SR 9A / I-95 EXPRESS OPERATIONS & MAINTENANCE**

Type of Work: **OTHER ITS**

SIS or Non-SIS: **No**

Extra Description:

		Proposed Funding (in \$000s)							
PHASE :	Funding Source	<2018	2017 - 2018	2018 - 2019	2019 - 2020	2020 - 2021	2021 - 2022	>2022	All Years
	TOBD	0	1,300	1,319	1,338	1,359	1,400	0	6,716
OPERATIONS	Total	0	1,300	1,319	1,338	1,359	1,400	0	6,716

RESPONSIBLE AGENCY: **FDOT**

Item Segment TOTAL ALL Years ALL Phases: **\$6,716**

Item Number: **436202** Item TOTAL ALL Years ALL Phases ALL Segments: **\$6,716**

TPO Project No: **DT4362031**
LRTP Ref: 5-5
County: MIAMI-DADE
Roadway ID:
Lanes Exist:
Lanes Improved:
Lanes Added:
Project Length:
District: 6

Project Description: **SR 826 / PALMETTO EXPY ITS CONTRACT FOR MAINTENANCE OF TOLLING EQUIPMENT**

Type of Work: **OTHER ITS**

SIS or Non-SIS: **No**

Extra Description:

		Proposed Funding (in \$000s)							
PHASE :	Funding Source	<2018	2017 - 2018	2018 - 2019	2019 - 2020	2020 - 2021	2021 - 2022	>2022	All Years
	TOBI	0	650	1,300	1,312	1,324	1,364	0	5,950
OPERATIONS	Total	0	650	1,300	1,312	1,324	1,364	0	5,950

RESPONSIBLE AGENCY: **FDOT**

Item Segment TOTAL ALL Years ALL Phases: **\$5,950**

Item Number: **436203** Item TOTAL ALL Years ALL Phases ALL Segments: **\$5,950**

MIAMI-DADE TRANSPORTATION PLANNING ORGANIZATION
TRANSPORTATION IMPROVEMENT PROGRAM
PRIMARY STATE HIGHWAYS AND INTERMODAL



HIGHWAYS

TPO Project No: **DT4362041**
LRTP Ref: 5-5
County: MIAMI-DADE
Roadway ID:
Lanes Exist:
Lanes Improved:
Lanes Added:
Project Length:
District: 6

Project Description: **SR 93 / I-75 EXPRESS LANES ITS
MAINTENANCE OF TOLLING EQUIPMENT**

Type of Work: **OTHER ITS**

SIS or Non-SIS: **No**

Extra Description:

		Proposed Funding (in \$000s)							
PHASE :	Funding Source	<2018	2017 - 2018	2018 - 2019	2019 - 2020	2020 - 2021	2021 - 2022	>2022	All Years
	TOBG	0	200	550	556	562	580	0	2,448
OPERATIONS	Total	0	200	550	556	562	580	0	2,448

RESPONSIBLE AGENCY: **FDOT**

Item Segment TOTAL ALL Years ALL Phases: **\$2,448**

Item Number: 436204 Item TOTAL ALL Years ALL Phases ALL Segments: **\$2,448**

TPO Project No: **DT4362071**
LRTP Ref: 5-5
County: MIAMI-DADE
Roadway ID:
Lanes Exist:
Lanes Improved:
Lanes Added:
Project Length:
District: 6

Project Description: **SR 826 / PALMETTO EXPRESSWAY
INCIDENT MGMT / ROAD RANGER
SERVICE PATROLS**

Type of Work: **OTHER ITS**

SIS or Non-SIS: **No**

Extra Description:

		Proposed Funding (in \$000s)							
PHASE :	Funding Source	<2018	2017 - 2018	2018 - 2019	2019 - 2020	2020 - 2021	2021 - 2022	>2022	All Years
	TOBI	0	1,000	0	0	0	0	0	1,000
OPERATIONS	Total	0	1,000	0	0	0	0	0	1,000

RESPONSIBLE AGENCY: **FDOT**

Item Segment TOTAL ALL Years ALL Phases: **\$1,000**

Item Number: 436207 Item TOTAL ALL Years ALL Phases ALL Segments: **\$1,000**

MIAMI-DADE TRANSPORTATION PLANNING ORGANIZATION
TRANSPORTATION IMPROVEMENT PROGRAM
PRIMARY STATE HIGHWAYS AND INTERMODAL



HIGHWAYS

TPO Project No: **DT4362081**
LRTP Ref: 5-5
County: MIAMI-DADE
Roadway ID:
Lanes Exist:
Lanes Improved:
Lanes Added:
Project Length:
District: 6

Project Description: **SR 93 / I-75 EXPRESS LANES INCIDENT MANAGEMENT / ROAD RANGER SERVICE PATROLS**

Type of Work: **OTHER ITS**

SIS or Non-SIS: **No**

Extra Description:

		Proposed Funding (in \$000s)							
PHASE :	Funding Source	<2018	2017 - 2018	2018 - 2019	2019 - 2020	2020 - 2021	2021 - 2022	>2022	All Years
	TOBG	0	725	0	0	0	0	0	725
OPERATIONS	Total	0	725	0	0	0	0	0	725

RESPONSIBLE AGENCY: **FDOT**

Item Segment TOTAL ALL Years ALL Phases: **\$725**

Item Number: **436208**

Item TOTAL ALL Years ALL Phases ALL Segments: **\$725**

TPO Project No: **DT4362091**
LRTP Ref: 5-5
County: MIAMI-DADE
Roadway ID:
Lanes Exist:
Lanes Improved:
Lanes Added:
Project Length:
District: 6

Project Description: **SR 826 / PALMETTO EXPY INCIDENT MANAGEMENT ROAD RANGER SERVICE PATROLS**

Type of Work: **OTHER ITS**

SIS or Non-SIS: **No**

Extra Description:

		Proposed Funding (in \$000s)							
PHASE :	Funding Source	<2018	2017 - 2018	2018 - 2019	2019 - 2020	2020 - 2021	2021 - 2022	>2022	All Years
	TOBI	0	0	3,338	3,338	3,338	3,338	0	13,352
OPERATIONS	Total	0	0	3,338	3,338	3,338	3,338	0	13,352

RESPONSIBLE AGENCY: **FDOT**

Item Segment TOTAL ALL Years ALL Phases: **\$13,352**

Item Number: **436209**

Item TOTAL ALL Years ALL Phases ALL Segments: **\$13,352**

MIAMI-DADE TRANSPORTATION PLANNING ORGANIZATION
TRANSPORTATION IMPROVEMENT PROGRAM
PRIMARY STATE HIGHWAYS AND INTERMODAL



HIGHWAYS

TPO Project No: **DT4362101**
LRTP Ref: 5-5
County: MIAMI-DADE
Roadway ID:
Lanes Exist:
Lanes Improved:
Lanes Added:
Project Length:
District: 6

Project Description: **SR 93 / I-75 EXPRESS LANES INCIDENT MANAGMNT / ROAD RANGER SERVICE PATROLS**

Type of Work: **OTHER ITS**

SIS or Non-SIS: **No**

Extra Description:

		Proposed Funding (in \$000s)							
PHASE :	Funding Source	<2018	2017 - 2018	2018 - 2019	2019 - 2020	2020 - 2021	2021 - 2022	>2022	All Years
	TOBG	0	0	589	589	589	589	0	2,356
OPERATIONS	Total	0	0	589	589	589	589	0	2,356

RESPONSIBLE AGENCY: **FDOT**

Item Segment TOTAL ALL Years ALL Phases: **\$2,356**

Item Number: **436210**

Item TOTAL ALL Years ALL Phases ALL Segments: **\$2,356**

TPO Project No: **DT4362121**
LRTP Ref: 5-5
County: MIAMI-DADE
Roadway ID:
Lanes Exist:
Lanes Improved:
Lanes Added:
Project Length:
District: 6

Project Description: **SR 826 / PALMETTO EXPRESSWAY FHP ENHANCED ENFORCEMENT**

Type of Work: **OTHER ITS**

SIS or Non-SIS: **No**

Extra Description:

		Proposed Funding (in \$000s)							
PHASE :	Funding Source	<2018	2017 - 2018	2018 - 2019	2019 - 2020	2020 - 2021	2021 - 2022	>2022	All Years
	TOBI	0	215	450	450	450	450	0	2,015
OPERATIONS	Total	0	215	450	450	450	450	0	2,015

RESPONSIBLE AGENCY: **FDOT**

Item Segment TOTAL ALL Years ALL Phases: **\$2,015**

Item Number: **436212**

Item TOTAL ALL Years ALL Phases ALL Segments: **\$2,015**

MIAMI-DADE TRANSPORTATION PLANNING ORGANIZATION
TRANSPORTATION IMPROVEMENT PROGRAM
PRIMARY STATE HIGHWAYS AND INTERMODAL



HIGHWAYS

TPO Project No: **DT4362131**
LRTP Ref: 5-5
County: MIAMI-DADE
Roadway ID:
Lanes Exist:
Lanes Improved:
Lanes Added:
Project Length:
District: 6

Project Description: **SR 93 / I-75 EXPRESS LANES FHP
ENHANCED ENFORCEMENT**

Type of Work: **OTHER ITS**

SIS or Non-SIS: **No**

Extra Description:

PHASE :	Funding Source	Proposed Funding (in \$000s)							All Years
		<2018	2017 - 2018	2018 - 2019	2019 - 2020	2020 - 2021	2021 - 2022	>2022	
	TOBG	0	105	225	225	225	225	0	1,005
OPERATIONS	Total	0	105	225	225	225	225	0	1,005

RESPONSIBLE AGENCY: **FDOT**

Item Segment **TOTAL ALL Years ALL Phases:** **\$1,005**

Item Number: **436213** Item **TOTAL ALL Years ALL Phases ALL Segments:** **\$1,005**

TPO Project No: **DT4363101**
LRTP Ref: 5-5
County: MIAMI-DADE
Roadway ID: 87047000
Lanes Exist: 4
Lanes Improved: 4
Lanes Added:
Project Length: 0.690
District: 6

Project Description: **SR 973 / SW 87 AVENUE**

FROM SW 14 STREET

TO N OF SW 4 STREET

Type of Work: **INTERSECTION IMPROVEMENT**

SIS or Non-SIS: **No**

Extra Description:

PHASE :	Funding Source	Proposed Funding (in \$000s)							All Years
		<2018	2017 - 2018	2018 - 2019	2019 - 2020	2020 - 2021	2021 - 2022	>2022	
	DIH	25	0	0	0	0	0	0	25
	DS	11	0	0	0	0	0	0	11
	HSP	198	0	0	0	0	0	0	198
PLANNING AND DESIGN	Total	234	0	0	0	0	0	0	234
	DDR	0	30	0	0	0	0	0	30
	DIH	0	18	0	0	0	0	0	18
	DS	2	0	0	0	0	0	0	2

MIAMI-DADE TRANSPORTATION PLANNING ORGANIZATION
TRANSPORTATION IMPROVEMENT PROGRAM
PRIMARY STATE HIGHWAYS AND INTERMODAL



HIGHWAYS

TPO Project No: DT4363101		Project Description:		SR 973 / SW 87 AVENUE		FROM SW 14 STREET		TO N OF SW 4 STREET																																								
LRTP Ref: 5-5																																																
County: MIAMI-DADE																																																
Roadway ID: 87047000																																																
Lanes Exist: 4		Type of Work: INTERSECTION IMPROVEMENT		SIS or Non-SIS: No																																												
Lanes Improved: 4																																																
Lanes Added:																																																
Project Length: 0.690		Extra Description:		<table><tr><th colspan="2"></th><th colspan="7">Proposed Funding (in \$000s)</th></tr><tr><th>PHASE :</th><th>Funding Source</th><th><2018</th><th>2017 - 2018</th><th>2018 - 2019</th><th>2019 - 2020</th><th>2020 - 2021</th><th>2021 - 2022</th><th>>2022</th><th>All Years</th></tr><tr><td></td><td>HSP</td><td>0</td><td>557</td><td>0</td><td>0</td><td>0</td><td>0</td><td>0</td><td>557</td></tr><tr><td>CONSTRUCTION</td><td>Total</td><td>2</td><td>605</td><td>0</td><td>0</td><td>0</td><td>0</td><td>0</td><td>607</td></tr></table>								Proposed Funding (in \$000s)							PHASE :	Funding Source	<2018	2017 - 2018	2018 - 2019	2019 - 2020	2020 - 2021	2021 - 2022	>2022	All Years		HSP	0	557	0	0	0	0	0	557	CONSTRUCTION	Total	2	605	0	0	0	0	0	607
										Proposed Funding (in \$000s)																																						
PHASE :	Funding Source	<2018	2017 - 2018	2018 - 2019	2019 - 2020	2020 - 2021	2021 - 2022	>2022	All Years																																							
	HSP	0	557	0	0	0	0	0	557																																							
CONSTRUCTION	Total	2	605	0	0	0	0	0	607																																							
District: 6																																																
RESPONSIBLE AGENCY: FDOT		<table><tr><td colspan="2"></td><td colspan="7">Item Segment TOTAL ALL Years ALL Phases: \$841</td></tr><tr><td colspan="2"></td><td colspan="2">Item Number: 436310</td><td colspan="5">Item TOTAL ALL Years ALL Phases ALL Segments: \$841</td></tr></table>										Item Segment TOTAL ALL Years ALL Phases: \$841									Item Number: 436310		Item TOTAL ALL Years ALL Phases ALL Segments: \$841																									
		Item Segment TOTAL ALL Years ALL Phases: \$841																																														
		Item Number: 436310		Item TOTAL ALL Years ALL Phases ALL Segments: \$841																																												

TPO Project No: DT4363111	Project Description:	SR 90 / SW 8 STREET	FROM WEST OF SW 90 AVENUE	TO EAST OF SW 86 COURT						
LRTP Ref: 5-5										
County: MIAMI-DADE										
Roadway ID: 87120000										
Lanes Exist: 4	Type of Work:	INTERSECTION IMPROVEMENT	SIS or Non-SIS: No							
Lanes Improved: 4										
Lanes Added:	Extra Description:									
Project Length: 0.648										
District: 6										
			Proposed Funding (in \$000s)							
	PHASE :	Funding Source	<2018	2017 - 2018	2018 - 2019	2019 - 2020	2020 - 2021	2021 - 2022	>2022	All Years
		DIH	31	0	0	0	0	0	0	31
		DS	25	0	0	0	0	0	0	25
		HSP	210	0	0	0	0	0	0	210
	PLANNING AND DESIGN	Total	266	0	0	0	0	0	0	266
		DIH	5	0	0	0	0	0	0	5

MIAMI-DADE TRANSPORTATION PLANNING ORGANIZATION
TRANSPORTATION IMPROVEMENT PROGRAM
PRIMARY STATE HIGHWAYS AND INTERMODAL



HIGHWAYS

TPO Project No: DT4363111	Project Description: SR 90 / SW 8 STREET	FROM WEST OF SW 90 AVENUE	TO EAST OF SW 86 COURT
LRTP Ref: 5-5			
County: MIAMI-DADE			
Roadway ID: 87120000			
Lanes Exist: 4	Type of Work: INTERSECTION IMPROVEMENT	SIS or Non-SIS: No	
Lanes Improved: 4	Extra Description:		
Lanes Added:			
Project Length: 0.648			
District: 6			

		Proposed Funding (in \$000s)							
PHASE :	Funding Source	<2018	2017 - 2018	2018 - 2019	2019 - 2020	2020 - 2021	2021 - 2022	>2022	All Years
	DS	36	0	0	0	0	0	0	36
RIGHT OF WAY	Total	41	0	0	0	0	0	0	41
	DIH	0	44	0	0	0	0	0	44
	DS	1	2	0	0	0	0	0	3
	DS	0	21	0	0	0	0	0	21
	HSP	0	31	0	0	0	0	0	31
	HSP	0	1,497	0	0	0	0	0	1,497
CONSTRUCTION	Total	1	1,595	0	0	0	0	0	1,596

RESPONSIBLE AGENCY: **FDOT**

Item Segment TOTAL ALL Years ALL Phases: **\$1,903**

Item Number: **436311** Item TOTAL ALL Years ALL Phases ALL Segments: **\$1,903**

TPO Project No: DT4363121	Project Description: SR 7 / NW 2 AVENUE	AT NW 199 STREET
LRTP Ref: 5-5		
County: MIAMI-DADE		
Roadway ID: 87140000		
Lanes Exist: 6	Type of Work: INTERSECTION IMPROVEMENT	SIS or Non-SIS: No
Lanes Improved: 6	Extra Description:	
Lanes Added:		
Project Length: 0.166		
District: 6		

		Proposed Funding (in \$000s)							
PHASE :	Funding Source	<2018	2017 - 2018	2018 - 2019	2019 - 2020	2020 - 2021	2021 - 2022	>2022	All Years
	DIH	102	0	0	0	0	0	0	102

MIAMI-DADE TRANSPORTATION PLANNING ORGANIZATION
TRANSPORTATION IMPROVEMENT PROGRAM
PRIMARY STATE HIGHWAYS AND INTERMODAL



HIGHWAYS

TPO Project No: **DT4363121**
LRTP Ref: 5-5
County: MIAMI-DADE
Roadway ID: 87140000
Lanes Exist: 6
Lanes Improved: 6
Lanes Added:
Project Length: 0.166
District: 6

Project
Description:

SR 7 / NW 2 AVENUE

AT NW 199 STREET

Type of Work:

INTERSECTION IMPROVEMENT

SIS or Non-SIS: **No**

Extra
Description:

		Proposed Funding (in \$000s)							
PHASE :	Funding Source	<2018	2017 - 2018	2018 - 2019	2019 - 2020	2020 - 2021	2021 - 2022	>2022	All Years
PLANNING AND DESIGN	DS	28	0	0	0	0	0	0	28
	Total	130	0	0	0	0	0	0	130
RIGHT OF WAY	DDR	51	0	0	0	0	0	0	51
	DIH	18	0	0	0	0	0	0	18
	Total	69	0	0	0	0	0	0	69
	DDR	0	71	0	0	0	0	0	71
	DDR	114	0	0	0	0	0	0	114
CONSTRUCTION	DIH	45	0	0	0	0	0	0	45
	DS	53	0	0	0	0	0	0	53
	HSP	836	0	0	0	0	0	0	836
	Total	1,048	71	0	0	0	0	0	1,119

RESPONSIBLE AGENCY: **FDOT**

Item Segment TOTAL ALL Years ALL Phases: **\$1,318**

Item Number: 436312

Item TOTAL ALL Years ALL Phases ALL Segments: **\$1,318**

MIAMI-DADE TRANSPORTATION PLANNING ORGANIZATION
TRANSPORTATION IMPROVEMENT PROGRAM
PRIMARY STATE HIGHWAYS AND INTERMODAL



HIGHWAYS

TPO Project No: **DT4363421**
LRTP Ref: 5-5
County: MIAMI-DADE
Roadway ID: 87046000
Lanes Exist: 2
Lanes Improved: 2
Lanes Added:
Project Length: 1.726
District: 6

Project Description: **SR 990 / SW 112 ST**

FROM W OF SW 97 AVE

**TO W OF US1 / S DIXIE
HIGHWAY**

Type of Work: **RESURFACING**

SIS or Non-SIS: **No**

Extra Description:

		Proposed Funding (in \$000s)							
PHASE :	Funding Source	<2018	2017 - 2018	2018 - 2019	2019 - 2020	2020 - 2021	2021 - 2022	>2022	All Years
PLANNING AND DESIGN	DDR	288	0	0	0	0	0	0	288
	DIH	47	0	0	0	0	0	0	47
	DS	54	0	0	0	0	0	0	54
	Total	389	0	0	0	0	0	0	389
CONSTRUCTION	ACSA	0	1,557	0	0	0	0	0	1,557
	DDR	0	26	0	0	0	0	0	26
	DDR	0	51	0	0	0	0	0	51
	DS	1	0	0	0	0	0	0	1
	DS	0	21	0	0	0	0	0	21
	HSP	0	112	0	0	0	0	0	112
	SA	0	46	0	0	0	0	0	46
	Total	1	1,813	0	0	0	0	0	1,814

RESPONSIBLE AGENCY: **FDOT**

Item Segment **TOTAL ALL Years ALL Phases:** **\$2,203**

Item Number: **436342**

Item **TOTAL ALL Years ALL Phases ALL Segments:** **\$2,203**

MIAMI-DADE TRANSPORTATION PLANNING ORGANIZATION
TRANSPORTATION IMPROVEMENT PROGRAM
PRIMARY STATE HIGHWAYS AND INTERMODAL



HIGHWAYS

TPO Project No: **DT4363431** Project Description: **SR 990 / KILLIAN PARKWAY** **FROM W OF KENDALE BLVD** **TO W OF SW 97 AVENUE**

LRTP Ref: 5-5
County: MIAMI-DADE
Roadway ID: 87046000
Lanes Exist: 2
Lanes Improved: 2
Lanes Added:
Project Length: 0.787
District: 6

Description:

Type of Work: **RESURFACING**

SIS or Non-SIS: **No**

Extra Description:

PHASE :	Funding Source	Proposed Funding (in \$000s)							All Years
		<2018	2017 - 2018	2018 - 2019	2019 - 2020	2020 - 2021	2021 - 2022	>2022	
PLANNING AND DESIGN	DDR	410	0	0	0	0	0	0	410
	DIH	32	0	0	0	0	0	0	32
	DS	5	0	0	0	0	0	0	5
	Total	447	0	0	0	0	0	0	447
CONSTRUCTION	DDR	0	1,198	0	0	0	0	0	1,198
	DIH	0	85	0	0	0	0	0	85
	DS	1	139	0	0	0	0	0	140
	Total	1	1,422	0	0	0	0	0	1,423

RESPONSIBLE AGENCY: **FDOT**

Item Segment **TOTAL ALL Years ALL Phases:** **\$1,870**

Item Number: **436343** Item **TOTAL ALL Years ALL Phases ALL Segments:** **\$1,870**

TPO Project No: **DT4363551** Project Description: **SR 976 / SW 40 ST** **FROM E OF SW 102 AVE** **TO E OF SW 87 AVE / GALLOWAY RD**

LRTP Ref: 5-5
County: MIAMI-DADE
Roadway ID: 87044000
Lanes Exist: 6
Lanes Improved: 6
Lanes Added:
Project Length: 1.596
District: 6

Description:

Type of Work: **RESURFACING**

SIS or Non-SIS: **No**

Extra Description:

PHASE :	Funding Source	Proposed Funding (in \$000s)							All Years
		<2018	2017 - 2018	2018 - 2019	2019 - 2020	2020 - 2021	2021 - 2022	>2022	
	DIH	30	0	0	0	0	0	0	30
	DS	259	0	0	0	0	0	0	259

MIAMI-DADE TRANSPORTATION PLANNING ORGANIZATION
TRANSPORTATION IMPROVEMENT PROGRAM
PRIMARY STATE HIGHWAYS AND INTERMODAL



HIGHWAYS

TPO Project No: **DT4363551**
LRTP Ref: 5-5
County: MIAMI-DADE
Roadway ID: 87044000
Lanes Exist: 6
Lanes Improved: 6
Lanes Added:
Project Length: 1.596
District: 6

Project Description: **SR 976 / SW 40 ST**

FROM E OF SW 102 AVE

**TO E OF SW 87 AVE /
GALLOWAY RD**

Type of Work: **RESURFACING**

SIS or Non-SIS: **No**

Extra Description:

		Proposed Funding (in \$000s)							
PHASE :	Funding Source	<2018	2017 - 2018	2018 - 2019	2019 - 2020	2020 - 2021	2021 - 2022	>2022	All Years
PLANNING AND DESIGN	Total	289	0	0	0	0	0	0	289
	DIH	1	0	0	0	0	0	0	1
	DS	6	0	0	0	0	0	0	6
RIGHT OF WAY	Total	7	0	0	0	0	0	0	7
	DDR	0	634	0	0	0	0	0	634
	DIH	0	205	0	0	0	0	0	205
	DS	1	0	401	0	0	0	0	402
	SA	0	2,264	0	0	0	0	0	2,264
CONSTRUCTION	Total	1	3,103	401	0	0	0	0	3,505
	DS	0	0	0	160	0	0	0	160
ALTERNATIVE CONTRACTING INCENTIVES	Total	0	0	0	160	0	0	0	160

RESPONSIBLE AGENCY: **FDOT**

Item Segment TOTAL ALL Years ALL Phases: **\$3,961**

Item Number: **436355**

Item TOTAL ALL Years ALL Phases ALL Segments: **\$8,233**

MIAMI-DADE TRANSPORTATION PLANNING ORGANIZATION
TRANSPORTATION IMPROVEMENT PROGRAM
PRIMARY STATE HIGHWAYS AND INTERMODAL



HIGHWAYS

TPO Project No: DT4363552	Project Description: SR 976 / SW 40 ST	FROM EAST OF SW 117 AVENUE	TO EAST OF SW 102 AVENUE
LRTP Ref: 5-5			
County: MIAMI-DADE			
Roadway ID: 87044000			
Lanes Exist: 6	Type of Work: RESURFACING	SIS or Non-SIS: No	
Lanes Improved: 6	Extra Description:		
Lanes Added:			
Project Length: 1.504			
District: 6			

PHASE :	Funding Source	Proposed Funding (in \$000s)							
		<2018	2017 - 2018	2018 - 2019	2019 - 2020	2020 - 2021	2021 - 2022	>2022	All Years
PLANNING AND DESIGN	DDR	308	0	0	0	0	0	0	308
	DIH	59	0	0	0	0	0	0	59
	DS	194	0	0	0	0	0	0	194
	Total	561	0	0	0	0	0	0	561
CONSTRUCTION	DIH	0	0	0	43	0	0	0	43
	DS	0	0	0	2,579	0	0	0	2,579
	NHRE	0	0	0	1,089	0	0	0	1,089
	Total	0	0	0	3,711	0	0	0	3,711

RESPONSIBLE AGENCY: **FDOT**

Item Segment **TOTAL ALL Years ALL Phases:** **\$4,272**

Item Number: **436355** Item **TOTAL ALL Years ALL Phases ALL Segments:** **\$8,233**

TPO Project No: DT4363851	Project Description: SR 9 / NW 27 AVENUE	AT NW 17TH STREET
LRTP Ref: 5-5		
County: MIAMI-DADE		
Roadway ID: 87240000		
Lanes Exist: 6	Type of Work: INTERSECTION IMPROVEMENT	SIS or Non-SIS: No
Lanes Improved: 6	Extra Description:	
Lanes Added:		
Project Length: 0.061		
District: 6		

PHASE :	Funding Source	Proposed Funding (in \$000s)							
		<2018	2017 - 2018	2018 - 2019	2019 - 2020	2020 - 2021	2021 - 2022	>2022	All Years
	DIH	28	0	0	0	0	0	0	28
	DS	21	0	0	0	0	0	0	21

MIAMI-DADE TRANSPORTATION PLANNING ORGANIZATION
TRANSPORTATION IMPROVEMENT PROGRAM
PRIMARY STATE HIGHWAYS AND INTERMODAL



HIGHWAYS

TPO Project No: **DT4363851**
LRTP Ref: 5-5
County: MIAMI-DADE
Roadway ID: 87240000
Lanes Exist: 6
Lanes Improved: 6
Lanes Added:
Project Length: 0.061
District: 6

Project
Description:

SR 9 / NW 27 AVENUE

AT NW 17TH STREET

Type of Work:

INTERSECTION IMPROVEMENT

SIS or Non-SIS: **No**

Extra
Description:

Description.

		Proposed Funding (in \$000s)							
PHASE :	Funding Source	<2018	2017 - 2018	2018 - 2019	2019 - 2020	2020 - 2021	2021 - 2022	>2022	All Years
	HSP	224	0	0	0	0	0	0	224
PLANNING AND DESIGN	Total	273	0	0	0	0	0	0	273
	DIH	10	0	0	0	0	0	0	10
RIGHT OF WAY	Total	10	0	0	0	0	0	0	10
	LF	0	8	0	0	0	0	0	8
RAILROAD & UTILITIES	Total	0	8	0	0	0	0	0	8
	DIH	0	33	0	0	0	0	0	33
	DS	1	46	16	0	0	0	0	63
	HSP	0	688	37	0	0	0	0	725
CONSTRUCTION	Total	1	767	53	0	0	0	0	821

RESPONSIBLE AGENCY: **FDOT**

Item Segment **TOTAL ALL Years ALL Phases:** **\$1,112**

Item Number: **436385**

Item **TOTAL ALL Years ALL Phases ALL Segments:** **\$1,112**

MIAMI-DADE TRANSPORTATION PLANNING ORGANIZATION
TRANSPORTATION IMPROVEMENT PROGRAM
PRIMARY STATE HIGHWAYS AND INTERMODAL



HIGHWAYS

TPO Project No: **DT4363861**
LRTP Ref: 5-5
County: MIAMI-DADE
Roadway ID: 87044000
Lanes Exist: 6
Lanes Improved: 6
Lanes Added:
Project Length: 0.144
District: 6

Project Description:

SR 976 / BIRD ROAD

AT SW 97 AVENUE

Type of Work:

INTERSECTION IMPROVEMENT

SIS or Non-SIS: **No**

Extra Description:

		Proposed Funding (in \$000s)							
PHASE :	Funding Source	<2018	2017 - 2018	2018 - 2019	2019 - 2020	2020 - 2021	2021 - 2022	>2022	All Years
PLANNING AND DESIGN	DIH	22	0	0	0	0	0	0	22
	DS	141	0	0	0	0	0	0	141
	Total	163	0	0	0	0	0	0	163
RIGHT OF WAY	DDR	4	0	0	0	0	0	0	4
	DIH	0	0	0	0	0	0	0	0
	Total	4	0	0	0	0	0	0	4
RAILROAD & UTILITIES	LF	0	2	0	0	0	0	0	2
	Total	0	2	0	0	0	0	0	2
CONSTRUCTION	DIH	0	34	0	0	0	0	0	34
	DS	0	26	16	0	0	0	0	42
	HSP	0	541	48	0	0	0	0	589
	Total	0	601	64	0	0	0	0	665
ALTERNATIVE CONTRACTING INCENTIVES	HSP	0	0	0	20	0	0	0	20
	Total	0	0	0	20	0	0	0	20

RESPONSIBLE AGENCY: FDOT

Item Segment TOTAL ALL Years ALL Phases: **\$854**

Item Number: 436386

Item TOTAL ALL Years ALL Phases ALL Segments: **\$854**

MIAMI-DADE TRANSPORTATION PLANNING ORGANIZATION
TRANSPORTATION IMPROVEMENT PROGRAM
PRIMARY STATE HIGHWAYS AND INTERMODAL



HIGHWAYS

TPO Project No: DT4364041	Project Description: SR 934 / E 25 ST / NW 79 ST	FROM E 4 AVE / NW 47 AVE	TO E 12 AVE / NW 37 AVE
LRTP Ref: 5-5			
County: MIAMI-DADE			
Roadway ID: 87080900			
Lanes Exist: 2	Type of Work: INTERSECTION IMPROVEMENT	SIS or Non-SIS: No	
Lanes Improved: 2	Extra Description:		
Lanes Added:			
Project Length: 0.995			
District: 6			

PHASE :	Funding Source	Proposed Funding (in \$000s)							
		<2018	2017 - 2018	2018 - 2019	2019 - 2020	2020 - 2021	2021 - 2022	>2022	All Years
PLANNING AND DESIGN	DIH	30	0	0	0	0	0	0	30
	DS	48	0	0	0	0	0	0	48
	HSP	409	0	0	0	0	0	0	409
	Total	487	0	0	0	0	0	0	487
RIGHT OF WAY	DDR	59	0	0	0	0	0	0	59
	DIH	31	0	0	0	0	0	0	31
	DS	105	0	0	0	0	0	0	105
	Total	195	0	0	0	0	0	0	195
RAILROAD & UTILITIES	DDR	0	0	5	0	0	0	0	5
	Total	0	0	5	0	0	0	0	5
CONSTRUCTION	DIH	0	0	49	0	0	0	0	49
	DS	2	0	84	0	0	0	0	86
	HSP	0	0	1,037	0	0	0	0	1,037
	SA	0	0	54	0	0	0	0	54
	Total	2	0	1,224	0	0	0	0	1,226

RESPONSIBLE AGENCY: **FDOT**

Item Segment **TOTAL ALL Years ALL Phases:** **\$1,913**

Item Number: **436404**

Item **TOTAL ALL Years ALL Phases ALL Segments:** **\$1,913**

MIAMI-DADE TRANSPORTATION PLANNING ORGANIZATION
TRANSPORTATION IMPROVEMENT PROGRAM
PRIMARY STATE HIGHWAYS AND INTERMODAL



HIGHWAYS

TPO Project No: DT4364261	Project Description:	SR 948 / NW 36 ST	FROM SR 826 / PALMETTO EXPY	TO SR 5 / US1
LRTP Ref: 5-5				
County: MIAMI-DADE				
Roadway ID: 87220000				
Lanes Exist: 6	Type of Work:	MODAL SYSTEMS PLANNING	SIS or Non-SIS:	No
Lanes Improved: 6	Extra Description:			
Lanes Added:				
Project Length: 3.705				
District: 6				

TPO Project No: DT4364791	Project Description:	SR 934 / NW 74 STREET	FROM SR 826 / PALMETTO EXPWY	TO SR 25 / OKEECHOBEE RD						
LRTP Ref: 5-5										
County: MIAMI-DADE										
Roadway ID: 87000635										
Lanes Exist: 4	Type of Work:	INTERSECTION IMPROVEMENT	SIS or Non-SIS:	Yes						
Lanes Improved: 4										
Lanes Added:	Extra Description:									
Project Length: 1.468										
District: 6										
			Proposed Funding (in \$000s)							
	PHASE :	Funding Source	<2018	2017 - 2018	2018 - 2019	2019 - 2020	2020 - 2021	2021 - 2022	>2022	All Years
		ACNP	774	0	0	0	0	0	0	774
		DIH	30	0	0	0	0	0	0	30
		DS	70	0	0	0	0	0	0	70
	PLANNING AND DESIGN	Total	874	0	0	0	0	0	0	874
		ACNP	0	250	0	0	0	0	0	250
		DIH	0	9	0	0	0	0	0	9
		DS	0	89	0	0	0	0	0	89

MIAMI-DADE TRANSPORTATION PLANNING ORGANIZATION
TRANSPORTATION IMPROVEMENT PROGRAM
PRIMARY STATE HIGHWAYS AND INTERMODAL



HIGHWAYS

TPO Project No: DT4364791	Project Description: SR 934 / NW 74 STREET	FROM SR 826 / PALMETTO EXPWY	TO SR 25 / OKEECHOBEE RD
LRTP Ref: 5-5			
County: MIAMI-DADE			
Roadway ID: 87000635			
Lanes Exist: 4	Type of Work: INTERSECTION IMPROVEMENT	SIS or Non-SIS: Yes	
Lanes Improved: 4			
Lanes Added:	Extra Description:		
Project Length: 1.468			
District: 6			

		Proposed Funding (in \$000s)							
PHASE :	Funding Source	<2018	2017 - 2018	2018 - 2019	2019 - 2020	2020 - 2021	2021 - 2022	>2022	All Years
	SA	0	1,212	0	0	0	0	0	1,212
RIGHT OF WAY	Total	0	1,560	0	0	0	0	0	1,560
	DS	0	0	5	20	0	0	0	25
RAILROAD & UTILITIES	Total	0	0	5	20	0	0	0	25
	ACNP	0	0	0	3,638	0	0	0	3,638
	DIH	0	0	0	325	0	0	0	325
	DS	0	0	0	65	0	0	0	65
CONSTRUCTION	Total	0	0	0	4,028	0	0	0	4,028

RESPONSIBLE AGENCY: **FDOT**

Item Segment TOTAL ALL Years ALL Phases: **\$6,487**

Item Number: **436479**

Item TOTAL ALL Years ALL Phases ALL Segments: **\$6,487**

TPO Project No: DT4365221	Project Description: SR A1A / MACARTHUR CAUSEWAY EAST BRIDGE # 870077		
LRTP Ref: 5-5			
County: MIAMI-DADE			
Roadway ID: 87060000			
Lanes Exist: 5	Type of Work: BRIDGE-REPAIR/REHABILITATION	SIS or Non-SIS: No	
Lanes Improved:			
Lanes Added:	Extra Description:		
Project Length: 0.399			
District: 6			

		Proposed Funding (in \$000s)							
PHASE :	Funding Source	<2018	2017 - 2018	2018 - 2019	2019 - 2020	2020 - 2021	2021 - 2022	>2022	All Years
	BRRP	636	0	0	0	0	0	0	636

MIAMI-DADE TRANSPORTATION PLANNING ORGANIZATION
TRANSPORTATION IMPROVEMENT PROGRAM
PRIMARY STATE HIGHWAYS AND INTERMODAL



HIGHWAYS

TPO Project No: **DT4365221**
LRTP Ref: 5-5
County: MIAMI-DADE
Roadway ID: 87060000
Lanes Exist: 5
Lanes Improved:
Lanes Added:
Project Length: 0.399
District: 6

Project Description: **SR A1A / MACARTHUR CAUSEWAY EAST
BRIDGE # 870077**

Type of Work: **BRIDGE-REPAIR/REHABILITATION** SIS or Non-SIS: **No**

Extra Description:

		Proposed Funding (in \$000s)							
PHASE :	Funding Source	<2018	2017 - 2018	2018 - 2019	2019 - 2020	2020 - 2021	2021 - 2022	>2022	All Years
PLANNING AND DESIGN	DIH	30	0	0	0	0	0	0	30
	DS	14	0	0	0	0	0	0	14
	Total	680	0	0	0	0	0	0	680
	DS	0	100	0	0	0	0	0	100
ENVIRONMENTAL	Total	0	100	0	0	0	0	0	100
CONSTRUCTION	BRRP	18	12,353	2,431	0	0	0	0	14,802
	DIH	0	134	0	0	0	0	0	134
	DS	1	0	0	0	0	0	0	1
	PKYI	2	0	0	0	0	0	0	2
	Total	21	12,487	2,431	0	0	0	0	14,939

RESPONSIBLE AGENCY: **FDOT**

Item Segment TOTAL ALL Years ALL Phases: **\$15,719**

Item Number: **436522**

Item TOTAL ALL Years ALL Phases ALL Segments: **\$15,719**

MIAMI-DADE TRANSPORTATION PLANNING ORGANIZATION
TRANSPORTATION IMPROVEMENT PROGRAM
PRIMARY STATE HIGHWAYS AND INTERMODAL



HIGHWAYS

TPO Project No: **DT4365251**
LRTP Ref: 5-5
County: MIAMI-DADE
Roadway ID: 87170001
Lanes Exist: 4
Lanes Improved:
Lanes Added:
Project Length: 0.532
District: 6

Project Description: **SR 826 / PALMETTO EXPWY OVER INTRACOASTAL CANAL BRIDGES 870592, 870593**

Type of Work: **BRIDGE-REPAIR/REHABILITATION**

SIS or Non-SIS: **No**

Extra Description:

		Proposed Funding (in \$000s)							
PHASE :	Funding Source	<2018	2017 - 2018	2018 - 2019	2019 - 2020	2020 - 2021	2021 - 2022	>2022	All Years
	BRRP	631	0	0	0	0	0	0	631
	DIH	25	0	0	0	0	0	0	25
	DS	32	0	0	0	0	0	0	32
PLANNING AND DESIGN	Total	688	0	0	0	0	0	0	688
	BRRP	0	0	0	0	50	0	0	50
ENVIRONMENTAL	Total	0	0	0	0	50	0	0	50

RESPONSIBLE AGENCY: **FDOT**

Item Segment TOTAL ALL Years ALL Phases: **\$738**

Item Number: **436525**

Item TOTAL ALL Years ALL Phases ALL Segments: **\$3,440**

TPO Project No: **DT4365252**
LRTP Ref:
County: MIAMI-DADE
Roadway ID: 87170001
Lanes Exist: 2
Lanes Improved: 2
Lanes Added:
Project Length: 1.083
District: 6

Project Description: **SR 826 / SUNNY ISLES BLVD**

FROM E OF INTRACOASTAL TO SR A1A / COLLINS AVE

Type of Work: **RESURFACING**

SIS or Non-SIS: **No**

Extra Description:

		Proposed Funding (in \$000s)							
PHASE :	Funding Source	<2018	2017 - 2018	2018 - 2019	2019 - 2020	2020 - 2021	2021 - 2022	>2022	All Years
	DDR	0	350	0	0	0	0	0	350
	DIH	0	35	0	0	0	0	0	35
PLANNING AND DESIGN	Total	0	385	0	0	0	0	0	385
	DDR	0	0	0	1,949	39	0	0	1,988

MIAMI-DADE TRANSPORTATION PLANNING ORGANIZATION
TRANSPORTATION IMPROVEMENT PROGRAM
PRIMARY STATE HIGHWAYS AND INTERMODAL



HIGHWAYS

TPO Project No: **DT4365252** Project Description: **SR 826 / SUNNY ISLES BLVD FROM E OF INTRACOASTAL TO SR A1A / COLLINS AVE**

LRTP Ref:
County: MIAMI-DADE
Roadway ID: 87170001
Lanes Exist: 2
Lanes Improved: 2
Lanes Added:
Project Length: 1.083
District: 6

Description:

Type of Work:

RESURFACING

SIS or Non-SIS: **No**

Extra Description:

PHASE :

		Proposed Funding (in \$000s)							
	Funding Source	<2018	2017 - 2018	2018 - 2019	2019 - 2020	2020 - 2021	2021 - 2022	>2022	All Years
	DIH	0	0	0	29	0	0	0	29
	DS	0	0	0	0	300	0	0	300
CONSTRUCTION	Total	0	0	0	1,978	339	0	0	2,317

RESPONSIBLE AGENCY: **FDOT**

Item Segment TOTAL ALL Years ALL Phases: **\$2,702**

Item Number: **436525**

Item TOTAL ALL Years ALL Phases ALL Segments: **\$3,440**

TPO Project No: **DT4365271** Project Description: **SR 90 / US-41 / BRICKELL AVENUE OVER MIAMI RIVER BRIDGE # 870759**

LRTP Ref: 5-5
County: MIAMI-DADE
Roadway ID: 87030000
Lanes Exist: 6
Lanes Improved:
Lanes Added:
Project Length: 0.058
District: 6

Description:

Type of Work:

BRIDGE - PAINTING

SIS or Non-SIS: **No**

Extra Description:

PHASE :

		Proposed Funding (in \$000s)							
	Funding Source	<2018	2017 - 2018	2018 - 2019	2019 - 2020	2020 - 2021	2021 - 2022	>2022	All Years
	BRRP	428	0	0	0	0	0	0	428
	DIH	20	0	0	0	0	0	0	20
	DS	26	0	0	0	0	0	0	26
PLANNING AND DESIGN	Total	474	0	0	0	0	0	0	474
	BRRP	0	0	0	0	5,693	0	0	5,693
	DIH	0	0	0	0	78	0	0	78

MIAMI-DADE TRANSPORTATION PLANNING ORGANIZATION
TRANSPORTATION IMPROVEMENT PROGRAM
PRIMARY STATE HIGHWAYS AND INTERMODAL



HIGHWAYS

TPO Project No: **DT4365271**
LRTP Ref: 5-5
County: MIAMI-DADE
Roadway ID: 87030000
Lanes Exist: 6
Lanes Improved:
Lanes Added:
Project Length: 0.058
District: 6

Project Description: **SR 90 / US-41 / BRICKELL AVENUE OVER
MIAMI RIVER BRIDGE # 870759**

Type of Work: **BRIDGE - PAINTING**

SIS or Non-SIS: **No**

Extra Description:

		Proposed Funding (in \$000s)							
PHASE :	Funding Source	<2018	2017 - 2018	2018 - 2019	2019 - 2020	2020 - 2021	2021 - 2022	>2022	All Years
	DS	4	0	0	0	0	0	0	4
CONSTRUCTION	Total	4	0	0	0	5,771	0	0	5,775

RESPONSIBLE AGENCY: **FDOT**

Item Segment **TOTAL ALL Years ALL Phases:** **\$6,249**

Item Number: **436527**

Item **TOTAL ALL Years ALL Phases ALL Segments:** **\$6,249**

TPO Project No: **DT4365331**
LRTP Ref: 5-5
County: MIAMI-DADE
Roadway ID: 87004000
Lanes Exist: 6
Lanes Improved:
Lanes Added:
Project Length: 0.216
District: 6

Project Description: **SR 112 / JULIA TUTTLE CAUSEWAY / I-195 OVER BISCAYNE BAY BRIDGE # 870302**

Type of Work: **BRIDGE-REPAIR/REHABILITATION**

SIS or Non-SIS: **Yes**

Extra Description:

		Proposed Funding (in \$000s)							
PHASE :	Funding Source	<2018	2017 - 2018	2018 - 2019	2019 - 2020	2020 - 2021	2021 - 2022	>2022	All Years
	BRRP	136	0	0	0	0	0	0	136
	DIH	12	0	0	0	0	0	0	12
	DS	9	0	0	0	0	0	0	9
PLANNING AND DESIGN	Total	157	0	0	0	0	0	0	157
	BRRP	1,700	0	161	0	0	0	0	1,861

MIAMI-DADE TRANSPORTATION PLANNING ORGANIZATION
TRANSPORTATION IMPROVEMENT PROGRAM
PRIMARY STATE HIGHWAYS AND INTERMODAL



HIGHWAYS

TPO Project No: **DT4365331**
LRTP Ref: 5-5
County: MIAMI-DADE
Roadway ID: 87004000
Lanes Exist: 6
Lanes Improved:
Lanes Added:
Project Length: 0.216
District: 6

Project Description: **SR 112 / JULIA TUTTLE CAUSEWAY / I-195 OVER BISCAYNE BAY BRIDGE # 870302**

Type of Work: **BRIDGE-REPAIR/REHABILITATION** SIS or Non-SIS: **Yes**

Extra Description:

		Proposed Funding (in \$000s)							
PHASE :	Funding Source	<2018	2017 - 2018	2018 - 2019	2019 - 2020	2020 - 2021	2021 - 2022	>2022	All Years
	DIH	61	0	0	0	0	0	0	61
	DS	1	0	0	0	0	0	0	1
CONSTRUCTION	Total	1,762	0	161	0	0	0	0	1,923

RESPONSIBLE AGENCY: **FDOT**

Item Segment TOTAL ALL Years ALL Phases: **\$2,080**

Item Number: **436533** Item TOTAL ALL Years ALL Phases ALL Segments: **\$2,080**

TPO Project No: **DT4365351**
LRTP Ref: 5-5
County: MIAMI-DADE
Roadway ID: 87037000
Lanes Exist: 5
Lanes Improved:
Lanes Added:
Project Length: 0.010
District: 6

Project Description: **SR 907 / ALTON ROAD AT DADE BLVD BRIDGE #870665 OVER COLLINS CANAL**

Type of Work: **BRIDGE-REPAIR/REHABILITATION** SIS or Non-SIS: **No**

Extra Description:

		Proposed Funding (in \$000s)							
PHASE :	Funding Source	<2018	2017 - 2018	2018 - 2019	2019 - 2020	2020 - 2021	2021 - 2022	>2022	All Years
PLANNING AND DESIGN	BRRP	49	0	0	0	0	0	0	49
	DIH	15	0	0	0	0	0	0	15
	DS	19	0	0	0	0	0	0	19
	Total	83	0	0	0	0	0	0	83
	BRRP	0	0	1,230	0	0	0	0	1,230
	DIH	0	0	26	0	0	0	0	26
	DS	1	0	0	0	0	0	0	1

MIAMI-DADE TRANSPORTATION PLANNING ORGANIZATION
TRANSPORTATION IMPROVEMENT PROGRAM
PRIMARY STATE HIGHWAYS AND INTERMODAL



HIGHWAYS

TPO Project No: **DT4365351**
LRTP Ref: 5-5
County: MIAMI-DADE
Roadway ID: 87037000
Lanes Exist: 5
Lanes Improved:
Lanes Added:
Project Length: 0.010
District: 6

Project Description: **SR 907 / ALTON ROAD**
AT DADE BLVD BRIDGE #870665 OVER COLLINS CANAL

Type of Work: **BRIDGE-REPAIR/REHABILITATION** SIS or Non-SIS: **No**

Extra Description:

		Proposed Funding (in \$000s)							
PHASE :	Funding Source	<2018	2017 - 2018	2018 - 2019	2019 - 2020	2020 - 2021	2021 - 2022	>2022	All Years
CONSTRUCTION	Total	1	0	1,256	0	0	0	0	1,257

RESPONSIBLE AGENCY: **FDOT**

Item Segment TOTAL ALL Years ALL Phases: **\$1,340**

Item Number: **436535**

Item TOTAL ALL Years ALL Phases ALL Segments: **\$1,340**

TPO Project No: **DT4365361**
LRTP Ref: 5-5
County: MIAMI-DADE
Roadway ID: 87085000
Lanes Exist: 6
Lanes Improved:
Lanes Added:
Project Length: 0.118
District: 6

Project Description: **SR 933 / NW 12 AVENUE OVER MIAMI RIVER BRIDGE # 871005**

Type of Work: **BRIDGE-REPAIR/REHABILITATION** SIS or Non-SIS: **No**

Extra Description:

		Proposed Funding (in \$000s)							
PHASE :	Funding Source	<2018	2017 - 2018	2018 - 2019	2019 - 2020	2020 - 2021	2021 - 2022	>2022	All Years
PLANNING AND DESIGN	BRRP	95	0	0	0	0	0	0	95
	DIH	20	0	0	0	0	0	0	20
	DS	0	0	0	0	0	0	0	0
	Total	115	0	0	0	0	0	0	115
CONSTRUCTION	BRRP	0	0	547	0	0	0	0	547
	DIH	0	0	37	0	0	0	0	37
	Total	0	0	584	0	0	0	0	584

RESPONSIBLE AGENCY: **FDOT**

Item Segment TOTAL ALL Years ALL Phases: **\$699**

Item Number: **436536**

Item TOTAL ALL Years ALL Phases ALL Segments: **\$699**

MIAMI-DADE TRANSPORTATION PLANNING ORGANIZATION
TRANSPORTATION IMPROVEMENT PROGRAM
PRIMARY STATE HIGHWAYS AND INTERMODAL



HIGHWAYS

TPO Project No: **DT4365371**
LRTP Ref: 5-5
County: MIAMI-DADE
Roadway ID: 87240000
Lanes Exist: 3
Lanes Improved:
Lanes Added:
Project Length: 0.072
District: 6

Project Description: **SR 9 / NW 27 AVENUE OVER MIAMI RIVER BRIDGES 870731 & 870763**

Type of Work: **BRIDGE-REPAIR/REHABILITATION** SIS or Non-SIS: **No**

Extra Description:

		Proposed Funding (in \$000s)							
PHASE :	Funding Source	<2018	2017 - 2018	2018 - 2019	2019 - 2020	2020 - 2021	2021 - 2022	>2022	All Years
	BRRP	224	0	0	0	0	0	0	224
	DIH	20	0	0	0	0	0	0	20
PLANNING AND DESIGN	Total	244	0	0	0	0	0	0	244
	BRRP	0	0	0	0	3,320	683	0	4,003
	DIH	0	0	0	0	0	80	0	80
CONSTRUCTION	Total	0	0	0	0	3,320	763	0	4,083

RESPONSIBLE AGENCY: **FDOT**

Item Segment **TOTAL ALL Years ALL Phases:** **\$4,327**

Item Number: **436537**

Item **TOTAL ALL Years ALL Phases ALL Segments:** **\$4,327**

TPO Project No: **DT4365381**
LRTP Ref: 5-5
County: MIAMI-DADE
Roadway ID: 87260000
Lanes Exist: 4
Lanes Improved:
Lanes Added:
Project Length: 0.161
District: 6

Project Description: **SR 860 / MIAMI GARDENS DRIVE OVER SNAKE CREEK CANAL BRIDGE # 870624**

Type of Work: **BRIDGE - PAINTING** SIS or Non-SIS: **Yes**

Extra Description:

		Proposed Funding (in \$000s)							
PHASE :	Funding Source	<2018	2017 - 2018	2018 - 2019	2019 - 2020	2020 - 2021	2021 - 2022	>2022	All Years
	BRRP	49	0	0	0	0	0	0	49
	DIH	5	0	0	0	0	0	0	5
	DS	2	0	0	0	0	0	0	2
PLANNING AND DESIGN	Total	56	0	0	0	0	0	0	56

MIAMI-DADE TRANSPORTATION PLANNING ORGANIZATION
TRANSPORTATION IMPROVEMENT PROGRAM
PRIMARY STATE HIGHWAYS AND INTERMODAL



HIGHWAYS

TPO Project No: **DT4365381**
LRTP Ref: 5-5
County: MIAMI-DADE
Roadway ID: 87260000
Lanes Exist: 4
Lanes Improved:
Lanes Added:
Project Length: 0.161
District: 6

Project Description: **SR 860 / MIAMI GARDENS DRIVE OVER
SNAKE CREEK CANAL BRIDGE # 870624**

Type of Work: **BRIDGE - PAINTING**

SIS or Non-SIS: **Yes**

Extra Description:

PHASE :

Proposed Funding (in \$000s)								
Funding Source	<2018	2017 - 2018	2018 - 2019	2019 - 2020	2020 - 2021	2021 - 2022	>2022	All Years
BRRP	0	0	391	0	0	0	0	391
DIH	0	0	18	0	0	0	0	18
CONSTRUCTION Total	0	0	409	0	0	0	0	409

RESPONSIBLE AGENCY: **FDOT**

Item Segment TOTAL ALL Years ALL Phases: **\$465**

Item Number: **436538**

Item TOTAL ALL Years ALL Phases ALL Segments: **\$465**

TPO Project No: **DT4365391**
LRTP Ref: 5-5
County: MIAMI-DADE
Roadway ID: 87210000
Lanes Exist: 3
Lanes Improved:
Lanes Added:
Project Length: 0.028
District: 6

Project Description: **SR 856 / WM LEHMAN CSWAY OVER
INTRACOASTAL CANAL BRIDGES 870606
& 870607**

Type of Work: **BRIDGE - PAINTING**

SIS or Non-SIS: **No**

Extra Description:

PHASE :

Proposed Funding (in \$000s)								
Funding Source	<2018	2017 - 2018	2018 - 2019	2019 - 2020	2020 - 2021	2021 - 2022	>2022	All Years
BRRP	169	0	0	0	0	0	0	169
DIH	10	0	0	0	0	0	0	10
PLANNING AND DESIGN Total	179	0	0	0	0	0	0	179
BRRP	0	0	0	0	0	2,799	0	2,799

MIAMI-DADE TRANSPORTATION PLANNING ORGANIZATION
TRANSPORTATION IMPROVEMENT PROGRAM
PRIMARY STATE HIGHWAYS AND INTERMODAL



HIGHWAYS

TPO Project No: **DT4365391**
LRTP Ref: 5-5
County: MIAMI-DADE
Roadway ID: 87210000
Lanes Exist: 3
Lanes Improved:
Lanes Added:
Project Length: 0.028
District: 6

Project Description: **SR 856 / WM LEHMAN CSWAY OVER
INTRACOASTAL CANAL BRIDGES 870606
& 870607**

Type of Work: **BRIDGE - PAINTING**

SIS or Non-SIS: **No**

Extra Description:

		Proposed Funding (in \$000s)							
PHASE :	Funding Source	<2018	2017 - 2018	2018 - 2019	2019 - 2020	2020 - 2021	2021 - 2022	>2022	All Years
	DIH	0	0	0	0	0	34	0	34
CONSTRUCTION	Total	0	0	0	0	0	2,833	0	2,833

RESPONSIBLE AGENCY: **FDOT**

Item Segment **TOTAL ALL Years ALL Phases:** **\$3,012**

Item Number: **436539** Item **TOTAL ALL Years ALL Phases ALL Segments:** **\$3,012**

TPO Project No: **DT4365401**
LRTP Ref: 5-5
County: MIAMI-DADE
Roadway ID: 87030000
Lanes Exist: 6
Lanes Improved:
Lanes Added:
Project Length: 0.017
District: 6

Project Description: **SR 5 / US-1 OVER CORAL GABLES
CANAL BRIDGE # 870019**

Type of Work: **BRIDGE - PAINTING**

SIS or Non-SIS: **No**

Extra Description:

		Proposed Funding (in \$000s)							
PHASE :	Funding Source	<2018	2017 - 2018	2018 - 2019	2019 - 2020	2020 - 2021	2021 - 2022	>2022	All Years
	BRRP	46	0	0	0	0	0	0	46
	DIH	7	0	0	0	0	0	0	7
	DS	0	0	0	0	0	0	0	0
PLANNING AND DESIGN	Total	53	0	0	0	0	0	0	53
	BRRP	0	0	380	0	0	0	0	380

MIAMI-DADE TRANSPORTATION PLANNING ORGANIZATION
TRANSPORTATION IMPROVEMENT PROGRAM
PRIMARY STATE HIGHWAYS AND INTERMODAL



HIGHWAYS

TPO Project No: **DT4365401**
LRTP Ref: 5-5
County: MIAMI-DADE
Roadway ID: 87030000
Lanes Exist: 6
Lanes Improved:
Lanes Added:
Project Length: 0.017
District: 6

Project Description: **SR 5 / US-1 OVER CORAL GABLES
CANAL BRIDGE # 870019**

Type of Work: **BRIDGE - PAINTING**

SIS or Non-SIS: **No**

Extra Description:

		Proposed Funding (in \$000s)							
PHASE :	Funding Source	<2018	2017 - 2018	2018 - 2019	2019 - 2020	2020 - 2021	2021 - 2022	>2022	All Years
	DIH	0	0	11	0	0	0	0	11
	DS	3	0	0	0	0	0	0	3
CONSTRUCTION	Total	3	0	391	0	0	0	0	394

RESPONSIBLE AGENCY: **FDOT**

Item Segment TOTAL ALL Years ALL Phases: **\$447**

Item Number: **436540**

Item TOTAL ALL Years ALL Phases ALL Segments: **\$447**

TPO Project No: **DT4365651**
LRTP Ref:
County: MIAMI-DADE
Roadway ID: 87090000
Lanes Exist: 6
Lanes Improved:
Lanes Added:
Project Length: 2.723
District: 6

Project Description: **SR 25 / OKEECHOBEE RD & SR 826 /
PALMETTO EXPRESSWAY (VARIOUS
RAMP S)**

Type of Work: **PD&E/EMO STUDY**

SIS or Non-SIS: **Yes**

Extra Description:

		Proposed Funding (in \$000s)							
PHASE :	Funding Source	<2018	2017 - 2018	2018 - 2019	2019 - 2020	2020 - 2021	2021 - 2022	>2022	All Years
	DI	0	0	4,100	0	0	0	0	4,100
	DIH	0	0	100	0	0	0	0	100
PLANNING AND DESIGN	Total	0	0	4,200	0	0	0	0	4,200
	BNIR	0	0	0	0	0	20,900	0	20,900
	DDR	0	0	0	0	0	1,520	0	1,520
	DIH	0	0	0	0	0	116	0	116
RIGHT OF WAY	Total	0	0	0	0	0	22,536	0	22,536

MIAMI-DADE TRANSPORTATION PLANNING ORGANIZATION
TRANSPORTATION IMPROVEMENT PROGRAM
PRIMARY STATE HIGHWAYS AND INTERMODAL



HIGHWAYS

TPO Project No: **DT4365651**
LRTP Ref:
County: MIAMI-DADE
Roadway ID: 87090000
Lanes Exist: 6
Lanes Improved:
Lanes Added:
Project Length: 2.723
District: 6

Project Description: **SR 25 / OKEECHOBEE RD & SR 826 / PALMETTO EXPRESSWAY (VARIOUS RAMP S)**

Type of Work: **PD&E/EMO STUDY**

SIS or Non-SIS: **Yes**

Extra Description:

PHASE :

Funding Source	Proposed Funding (in \$000s)							
	<2018	2017 - 2018	2018 - 2019	2019 - 2020	2020 - 2021	2021 - 2022	>2022	All Years
DI	1,589	0	0	0	0	0	0	1,589
DIH	40	0	0	0	0	0	0	40
DS	2	0	0	0	0	0	0	2
Total	1,631	0	0	0	0	0	0	1,631

PROJECT DEVELOPMENT AND ENVIRONMENTAL

RESPONSIBLE AGENCY: **FDOT**

Item Segment **TOTAL ALL Years ALL Phases:** **\$28,367**

Item Number: **436565**

Item **TOTAL ALL Years ALL Phases ALL Segments:** **\$28,367**

TPO Project No: **DT4366091**
LRTP Ref: 5-5
County: MIAMI-DADE
Roadway ID:
Lanes Exist:
Lanes Improved:
Lanes Added:
Project Length:
District: 6

Project Description: **CITY OF MIAMI - METROMOVER STATION ACCESS IMPROVEMENTS**

Type of Work: **SIDEWALK**

SIS or Non-SIS: **No**

Extra Description:

PHASE :

Funding Source	Proposed Funding (in \$000s)							
	<2018	2017 - 2018	2018 - 2019	2019 - 2020	2020 - 2021	2021 - 2022	>2022	All Years
LF	75	0	0	0	0	0	0	75
PLANNING AND DESIGN	75	0	0	0	0	0	0	75
LF	0	25	0	0	0	0	0	25
SA	0	5	0	0	0	0	0	5
TALU	0	362	0	0	0	0	0	362
CONSTRUCTION	0	392	0	0	0	0	0	392

MIAMI-DADE TRANSPORTATION PLANNING ORGANIZATION
TRANSPORTATION IMPROVEMENT PROGRAM
PRIMARY STATE HIGHWAYS AND INTERMODAL



HIGHWAYS

RESPONSIBLE AGENCY: **FDOT**

Item Segment TOTAL ALL Years ALL Phases: **\$467**

Item Number: **436609** Item TOTAL ALL Years ALL Phases ALL Segments: **\$467**

TPO Project No: **DT4366181**
LRTP Ref: **5-5**
County: **MIAMI-DADE**
Roadway ID:
Lanes Exist:
Lanes Improved:
Lanes Added:
Project Length:
District: **6**

Project Description: **TOWN OF MIAMI LAKES - SIDEWALK IMPROVEMENTS**

Type of Work: **BIKE LANE/SIDEWALK**

SIS or Non-SIS: **No**

Extra Description:

PHASE :

Proposed Funding (in \$000s)								
Funding Source	<2018	2017 - 2018	2018 - 2019	2019 - 2020	2020 - 2021	2021 - 2022	>2022	All Years
LF	0	0	182	0	0	0	0	182
SA	0	0	5	0	0	0	0	5
TALU	0	0	600	0	0	0	0	600
CONSTRUCTION Total	0	0	787	0	0	0	0	787

RESPONSIBLE AGENCY: **FDOT**

Item Segment TOTAL ALL Years ALL Phases: **\$787**

Item Number: **436618** Item TOTAL ALL Years ALL Phases ALL Segments: **\$787**

TPO Project No: **DT4366241**
LRTP Ref: **5-5**
County: **MIAMI-DADE**
Roadway ID: **87066000**
Lanes Exist: **4**
Lanes Improved:
Lanes Added:
Project Length: **0.505**
District: **6**

Project Description: **SR 922 / NE 125 STREET - DOWNTOWN NORTH MIAMI PEDESTRIAN ENHANCEMENT**

Type of Work: **SIDEWALK**

SIS or Non-SIS: **No**

Extra Description:

PHASE :

PLANNING AND DESIGN

Proposed Funding (in \$000s)								
Funding Source	<2018	2017 - 2018	2018 - 2019	2019 - 2020	2020 - 2021	2021 - 2022	>2022	All Years
LF	25	0	0	0	0	0	0	25
Total	25	0	0	0	0	0	0	25
LF	0	0	0	113	0	0	0	113
SA	0	0	0	5	0	0	0	5

MIAMI-DADE TRANSPORTATION PLANNING ORGANIZATION
TRANSPORTATION IMPROVEMENT PROGRAM
PRIMARY STATE HIGHWAYS AND INTERMODAL



HIGHWAYS

TPO Project No: **DT4366241**
LRTP Ref: 5-5
County: MIAMI-DADE
Roadway ID: 87066000
Lanes Exist: 4
Lanes Improved:
Lanes Added:
Project Length: 0.505
District: 6

Project Description: **SR 922 / NE 125 STREET - DOWNTOWN
NORTH MIAMI PEDESTRIAN
ENHANCEMENT**

Type of Work: **SIDEWALK**

SIS or Non-SIS: **No**

Extra Description:

PHASE :

Funding Source	Proposed Funding (in \$000s)							
	<2018	2017 - 2018	2018 - 2019	2019 - 2020	2020 - 2021	2021 - 2022	>2022	All Years
TALT	0	0	0	80	0	0	0	80
TALU	0	0	0	691	0	0	0	691
CONSTRUCTION Total	0	0	0	889	0	0	0	889

RESPONSIBLE AGENCY: **FDOT**

Item Segment TOTAL ALL Years ALL Phases: **\$914**

Item Number: **436624**

Item TOTAL ALL Years ALL Phases ALL Segments: **\$914**

TPO Project No: **DT4367361**
LRTP Ref: 5-5
County: MIAMI-DADE
Roadway ID:
Lanes Exist:
Lanes Improved:
Lanes Added:
Project Length:
District: 6

Project Description: **CITY OF HIALEAH - WEST 4TH AVE
SIDEWALK & GUARDRAIL
IMPROVEMENTS**

Type of Work: **BIKE LANE/SIDEWALK**

SIS or Non-SIS: **No**

Extra Description:

PHASE :

Funding Source	Proposed Funding (in \$000s)							
	<2018	2017 - 2018	2018 - 2019	2019 - 2020	2020 - 2021	2021 - 2022	>2022	All Years
SA	0	0	0	0	0	0	0	0
SA	5	0	0	0	0	0	0	5
TALU	82	0	0	0	0	0	0	82
PLANNING AND DESIGN Total	87	0	0	0	0	0	0	87
SA	0	0	5	0	0	0	0	5
TALT	0	0	493	0	0	0	0	493

MIAMI-DADE TRANSPORTATION PLANNING ORGANIZATION
TRANSPORTATION IMPROVEMENT PROGRAM
PRIMARY STATE HIGHWAYS AND INTERMODAL



HIGHWAYS

TPO Project No: **DT4367361**
LRTP Ref: 5-5
County: MIAMI-DADE
Roadway ID:
Lanes Exist:
Lanes Improved:
Lanes Added:
Project Length:
District: 6

Project Description: **CITY OF HIALEAH - WEST 4TH AVE
SIDEWALK & GUARDRAIL
IMPROVEMENTS**

Type of Work: **BIKE LANE/SIDEWALK**

SIS or Non-SIS: **No**

Extra Description:

		Proposed Funding (in \$000s)							
PHASE :	Funding Source	<2018	2017 - 2018	2018 - 2019	2019 - 2020	2020 - 2021	2021 - 2022	>2022	All Years
	TALU	0	0	412	0	0	0	0	412
CONSTRUCTION	Total	0	0	910	0	0	0	0	910

RESPONSIBLE AGENCY: **FDOT**

Item Segment TOTAL ALL Years ALL Phases: **\$997**

Item Number: **436736**

Item TOTAL ALL Years ALL Phases ALL Segments: **\$997**

TPO Project No: **DT4367481**
LRTP Ref: 6-4
County: MIAMI-DADE
Roadway ID:
Lanes Exist:
Lanes Improved:
Lanes Added:
Project Length:
District: 6

Project Description: **CITY OF MIAMI BEACH - MID-BEACH
RECREATIONAL CORRIDOR PHASE III**

Type of Work: **BIKE PATH/TRAIL**

SIS or Non-SIS: **No**

Extra Description:

		Proposed Funding (in \$000s)							
PHASE :	Funding Source	<2018	2017 - 2018	2018 - 2019	2019 - 2020	2020 - 2021	2021 - 2022	>2022	All Years
	LF	0	0	12,000	0	0	0	0	12,000
	SA	0	0	5	0	0	0	0	5
	TALT	0	0	538	0	0	0	0	538
	TALU	0	0	462	0	0	0	0	462
CONSTRUCTION	Total	0	0	13,005	0	0	0	0	13,005

MIAMI-DADE TRANSPORTATION PLANNING ORGANIZATION
TRANSPORTATION IMPROVEMENT PROGRAM
PRIMARY STATE HIGHWAYS AND INTERMODAL



HIGHWAYS

RESPONSIBLE AGENCY: **FDOT**

Item Segment TOTAL ALL Years ALL Phases: **\$13,005**

Item Number: **436748**

Item TOTAL ALL Years ALL Phases ALL Segments: **\$13,005**

TPO Project No: **DT4367541**
LRTP Ref: **5-5**
County: **MIAMI-DADE**
Roadway ID:
Lanes Exist:
Lanes Improved:
Lanes Added:
Project Length:
District: **6**

Project Description: **SNAKE CREEK TRAIL UNDERPASS
PRELIMINARY ENGINEERING STUDY**

Type of Work: **PEDESTRIAN/WILDLIFE UNDERPASS** SIS or Non-SIS: **No**

Extra Description:

PHASE :

Funding Source	Proposed Funding (in \$000s)							All Years
	<2018	2017 - 2018	2018 - 2019	2019 - 2020	2020 - 2021	2021 - 2022	>2022	
SA	0	0	0	5	0	0	0	5
TALU	0	0	0	300	0	0	0	300
Total	0	0	0	305	0	0	0	305

PROJECT DEVELOPMENT AND ENVIRONMENTAL

RESPONSIBLE AGENCY: **FDOT**

Item Segment TOTAL ALL Years ALL Phases: **\$305**

Item Number: **436754**

Item TOTAL ALL Years ALL Phases ALL Segments: **\$305**

TPO Project No: **DT4368771**
LRTP Ref: **5-5**
County: **MIAMI-DADE**
Roadway ID: **87150000**
Lanes Exist: **2**
Lanes Improved:
Lanes Added:
Project Length: **36.705**
District: **6**

Project Description: **SR 997 / KROME AVENUE FROM SR 5 / US-1 TO SR 25 / OKEECHOBEE ROAD (FHP)**

Type of Work: **TRAFFIC OPS IMPROVEMENT** SIS or Non-SIS: **Yes**

Extra Description:

PHASE :

Funding Source	Proposed Funding (in \$000s)							All Years
	<2018	2017 - 2018	2018 - 2019	2019 - 2020	2020 - 2021	2021 - 2022	>2022	
DIH	2	0	0	0	0	0	0	2
DIH	19	0	0	0	0	0	0	19

MIAMI-DADE TRANSPORTATION PLANNING ORGANIZATION
TRANSPORTATION IMPROVEMENT PROGRAM
PRIMARY STATE HIGHWAYS AND INTERMODAL



HIGHWAYS

TPO Project No: DT4368771		Project Description:		SR 997 / KROME AVENUE		FROM SR 5 / US-1		TO SR 25 / OKEECHOBEE ROAD (FHP)	
LRTP Ref: 5-5									
County: MIAMI-DADE									
Roadway ID: 87150000									
Lanes Exist: 2		Type of Work: TRAFFIC OPS IMPROVEMENT		SIS or Non-SIS: Yes					
Lanes Improved:									
Lanes Added:		Extra Description:							
Project Length: 36.705									
District: 6									

TPO Project No:	DT4369401	Project Description:	SAFE RTS TO SCHOOL CITRUS GROVE; FAIRLAWN; SHENANDOAH; SILVER BLUFF ELEM										
LRTP Ref:	6-50	Type of Work:	PEDESTRIAN SAFETY IMPROVEMENT	SIS or Non-SIS:	No	Proposed Funding (in \$000s)							
County:	MIAMI-DADE												
Roadway ID:													
Lanes Exist:													
Lanes Improved:		Extra Description:	PHASE :	Funding Source	<2018	2017 - 2018	2018 - 2019	2019 - 2020	2020 - 2021	2021 - 2022	>2022	All Years	
Lanes Added:													
Project Length:													
District:	6												
				SA	5	0	0	0	0	0	0	0	5
				TALU	76	0	0	0	0	0	0	0	76
PLANNING AND DESIGN				Total	81	0	0	0	0	0	0	0	81
				SA	0	5	0	0	0	0	0	0	5

MIAMI-DADE TRANSPORTATION PLANNING ORGANIZATION
TRANSPORTATION IMPROVEMENT PROGRAM
PRIMARY STATE HIGHWAYS AND INTERMODAL



HIGHWAYS

TPO Project No: **DT4369401**
LRTP Ref: 6-50
County: MIAMI-DADE
Roadway ID:
Lanes Exist:
Lanes Improved:
Lanes Added:
Project Length:
District: 6

Project Description: **SAFE RTS TO SCHOOL CITRUS GROVE;
FAIRLAWN; SHENANDOAH; SILVER
BLUFF ELEM**

Type of Work: **PEDESTRIAN SAFETY IMPROVEMENT** SIS or Non-SIS: **No**

Extra Description:

		Proposed Funding (in \$000s)							
PHASE :	Funding Source	<2018	2017 - 2018	2018 - 2019	2019 - 2020	2020 - 2021	2021 - 2022	>2022	All Years
	TALU	0	514	0	0	0	0	0	514
CONSTRUCTION	Total	0	519	0	0	0	0	0	519

RESPONSIBLE AGENCY: **FDOT**

Item Segment **TOTAL ALL Years ALL Phases:** **\$600**

Item Number: **436940** Item **TOTAL ALL Years ALL Phases ALL Segments:** **\$600**

TPO Project No: **DT4369411**
LRTP Ref: 6-50
County: MIAMI-DADE
Roadway ID:
Lanes Exist:
Lanes Improved:
Lanes Added:
Project Length:
District: 6

Project Description: **SAFE RTS TO SCHOOL JMS BRIGHT / JW
JHNSN;MORNINGSDE;NATHN YNG;SUNY
ISLE**

Type of Work: **PEDESTRIAN SAFETY IMPROVEMENT** SIS or Non-SIS: **No**

Extra Description:

		Proposed Funding (in \$000s)							
PHASE :	Funding Source	<2018	2017 - 2018	2018 - 2019	2019 - 2020	2020 - 2021	2021 - 2022	>2022	All Years
	SA	5	0	0	0	0	0	0	5
	TALU	55	0	0	0	0	0	0	55
PLANNING AND DESIGN	Total	60	0	0	0	0	0	0	60
	SA	0	44	0	0	0	0	0	44
	TALU	0	336	0	0	0	0	0	336

MIAMI-DADE TRANSPORTATION PLANNING ORGANIZATION
TRANSPORTATION IMPROVEMENT PROGRAM
PRIMARY STATE HIGHWAYS AND INTERMODAL



HIGHWAYS

TPO Project No: **DT4369411**
LRTP Ref: 6-50
County: MIAMI-DADE
Roadway ID:
Lanes Exist:
Lanes Improved:
Lanes Added:
Project Length:
District: 6

Project Description: **SAFE RTS TO SCHOOL JMS BRIGHT / JW JHNSN;MORNINGSDE;NATHN YNG;SUNY ISLE**

Type of Work: **PEDESTRIAN SAFETY IMPROVEMENT** SIS or Non-SIS: **No**

Extra Description:

		Proposed Funding (in \$000s)							
PHASE :	Funding Source	<2018	2017 - 2018	2018 - 2019	2019 - 2020	2020 - 2021	2021 - 2022	>2022	All Years
CONSTRUCTION	Total	0	380	0	0	0	0	0	380

RESPONSIBLE AGENCY: **FDOT**

Item Segment TOTAL ALL Years ALL Phases: **\$440**

Item Number: **436941**

Item TOTAL ALL Years ALL Phases ALL Segments: **\$440**

TPO Project No: **DT4374751**
LRTP Ref: 5-5
County: MIAMI-DADE
Roadway ID: 87120000
Lanes Exist: 3
Lanes Improved: 3
Lanes Added:
Project Length: 2.483
District: 6

Project Description: **SR 90 / US-41 / SW 8 STREET FROM SR 9 / SW 27 AVENUE TO SW 3RD AVENUE**

Type of Work: **PEDESTRIAN SAFETY IMPROVEMENT** SIS or Non-SIS: **No**

Extra Description:

		Proposed Funding (in \$000s)							
PHASE :	Funding Source	<2018	2017 - 2018	2018 - 2019	2019 - 2020	2020 - 2021	2021 - 2022	>2022	All Years
PLANNING AND DESIGN	DIH	289	0	0	0	0	0	0	289
	DS	71	0	0	0	0	0	0	71
	Total	360	0	0	0	0	0	0	360
	LF	16	0	0	0	0	0	0	16
RAILROAD & UTILITIES	Total	16	0	0	0	0	0	0	16
CONSTRUCTION	DDR	1,029	0	0	0	0	0	0	1,029
	DIH	139	0	0	0	0	0	0	139
	DS	2,027	257	0	0	0	0	0	2,284
	Total	3,195	257	0	0	0	0	0	3,452

MIAMI-DADE TRANSPORTATION PLANNING ORGANIZATION
TRANSPORTATION IMPROVEMENT PROGRAM
PRIMARY STATE HIGHWAYS AND INTERMODAL



HIGHWAYS

TPO Project No: **DT4374751** Project Description: **SR 90 / US-41 / SW 8 STREET** **FROM SR 9 / SW 27 AVENUE** **TO SW 3RD AVENUE**

LRTP Ref: 5-5
County: MIAMI-DADE
Roadway ID: 87120000
Lanes Exist: 3
Lanes Improved: 3
Lanes Added:
Project Length: 2.483
District: 6

Description:

Type of Work:

PEDESTRIAN SAFETY IMPROVEMENT

SIS or Non-SIS: **No**

Extra Description:

PHASE :

Proposed Funding (in \$000s)								
Funding Source	<2018	2017 - 2018	2018 - 2019	2019 - 2020	2020 - 2021	2021 - 2022	>2022	All Years
DS	0	80	0	0	0	0	0	80
ALTERNATIVE CONTRACTING INCENTIVES Total	0	80	0	0	0	0	0	80

RESPONSIBLE AGENCY: **FDOT**

Item Segment TOTAL ALL Years ALL Phases: **\$3,908**

Item Number: **437475**

Item TOTAL ALL Years ALL Phases ALL Segments: **\$3,908**

TPO Project No: **DT4377061** Project Description: **SR 25 / US 27 / OKEECHOBEE ROAD** **AT NW 138TH STREET**

LRTP Ref: 5-5
County: MIAMI-DADE
Roadway ID: 87090000
Lanes Exist: 6
Lanes Improved:
Lanes Added:
Project Length: 0.100
District: 6

Description:

Type of Work:

TRAFFIC SIGNALS

SIS or Non-SIS: **Yes**

Extra Description:

PHASE :

Proposed Funding (in \$000s)								
Funding Source	<2018	2017 - 2018	2018 - 2019	2019 - 2020	2020 - 2021	2021 - 2022	>2022	All Years
DIH	24	0	0	0	0	0	0	24
DS	182	0	0	0	0	0	0	182
PLANNING AND DESIGN Total	206	0	0	0	0	0	0	206
DS	0	30	0	0	0	0	0	30
ALTERNATIVE CONTRACTING INCENTIVES Total	0	30	0	0	0	0	0	30

RESPONSIBLE AGENCY: **FDOT**

Item Segment TOTAL ALL Years ALL Phases: **\$236**

Item Number: **437706**

Item TOTAL ALL Years ALL Phases ALL Segments: **\$236**

MIAMI-DADE TRANSPORTATION PLANNING ORGANIZATION
TRANSPORTATION IMPROVEMENT PROGRAM
PRIMARY STATE HIGHWAYS AND INTERMODAL



HIGHWAYS

TPO Project No: **DT4377221**
LRTP Ref: 5-5
County: MIAMI-DADE
Roadway ID: 87032502
Lanes Exist: 4
Lanes Improved:
Lanes Added:
Project Length: 0.017
District: 6

Project Description: **NORTH MIAMI AVE BRIDGE 874127 OVER
LITTLE RIVER CANAL REPLACEMENT**

Type of Work: **BRIDGE REPLACEMENT**

SIS or Non-SIS: **No**

Extra Description:

		Proposed Funding (in \$000s)							
PHASE :	Funding Source	<2018	2017 - 2018	2018 - 2019	2019 - 2020	2020 - 2021	2021 - 2022	>2022	All Years
	ACBR	0	0	14	0	0	0	0	14
	LF	0	0	147	0	0	0	0	147
PLANNING AND DESIGN	Total	0	0	161	0	0	0	0	161
	ACBR	0	0	0	0	2,153	0	0	2,153
	LF	0	0	0	0	693	0	0	693
CONSTRUCTION	Total	0	0	0	0	2,846	0	0	2,846

RESPONSIBLE AGENCY: **FDOT**

Item Segment **TOTAL ALL Years ALL Phases:** **\$3,007**

Item Number: **437722**

Item **TOTAL ALL Years ALL Phases ALL Segments:** **\$3,007**

TPO Project No: **DT4377821**
LRTP Ref: 5-5
County: MIAMI-DADE
Roadway ID: 87053000
Lanes Exist: 2
Lanes Improved: 2
Lanes Added:
Project Length: 17.048
District: 6

Project Description: **SR 968 / FLAGLER ST**

FROM SR 821 / HEFT

TO SR 5 / BISCAYNE BLVD (BRT STUDY)

Type of Work: **PD&E/EMO STUDY**

SIS or Non-SIS: **No**

Extra Description:

		Proposed Funding (in \$000s)							
PHASE :	Funding Source	<2018	2017 - 2018	2018 - 2019	2019 - 2020	2020 - 2021	2021 - 2022	>2022	All Years
	SU	0	0	4,069	0	0	0	0	4,069
PLANNING AND DESIGN	Total	0	0	4,069	0	0	0	0	4,069
	DDR	4,614	700	0	0	0	0	0	5,314
	DIH	135	50	0	0	0	0	0	185

MIAMI-DADE TRANSPORTATION PLANNING ORGANIZATION
TRANSPORTATION IMPROVEMENT PROGRAM
PRIMARY STATE HIGHWAYS AND INTERMODAL



HIGHWAYS

TPO Project No: DT4377821		Project Description: SR 968 / FLAGLER ST		FROM SR 821 / HEFT		TO SR 5 / BISCAYNE BLVD (BRT STUDY)					
LRTP Ref: 5-5											
County: MIAMI-DADE											
Roadway ID: 87053000											
Lanes Exist: 2		Type of Work: PD&E/EMO STUDY		SIS or Non-SIS: No							
Lanes Improved: 2											
Lanes Added:		Extra Description:									
Project Length: 17.048											
District: 6											
		PHASE :		Proposed Funding (in \$000s)							
		Funding Source		<2018	2017 - 2018	2018 - 2019	2019 - 2020	2020 - 2021	2021 - 2022	>2022	All Years
		DS		22	0	0	0	0	0	0	22
PROJECT DEVELOPMENT AND ENVIRONMENTAL		Total		4,771	750	0	0	0	0	0	5,521
RESPONSIBLE AGENCY: FDOT				Item Segment TOTAL ALL Years ALL Phases: \$9,590							
				Item Number: 437782		Item TOTAL ALL Years ALL Phases ALL Segments: \$9,590					

TPO Project No: DT4377841	Project Description:	SR 94 / KENDALL DR	FROM SR 997 / KROME AVE	TO SR 5 / S DIXIE HWY (BRT STUDY)						
LRTP Ref: 5-5										
County: MIAMI-DADE										
Roadway ID: 87001000										
Lanes Exist: 6	Type of Work:	PD&E/EMO STUDY	SIS or Non-SIS: No							
Lanes Improved: 6										
Lanes Added:	Extra Description:									
Project Length: 10.700										
District: 6										
			Proposed Funding (in \$000s)							
	PHASE :	Funding Source	<2018	2017 - 2018	2018 - 2019	2019 - 2020	2020 - 2021	2021 - 2022	>2022	All Years
		SU	0	0	4,069	0	0	0	0	4,069
	PLANNING AND DESIGN	Total	0	0	4,069	0	0	0	0	4,069
		DDR	4,316	700	0	0	0	0	0	5,016
		DIH	115	50	0	0	0	0	0	165

MIAMI-DADE TRANSPORTATION PLANNING ORGANIZATION
TRANSPORTATION IMPROVEMENT PROGRAM
PRIMARY STATE HIGHWAYS AND INTERMODAL



HIGHWAYS

TPO Project No: **DT4377841** Project Description: **SR 94 / KENDALL DR** FROM SR 997 / KROME AVE TO SR 5 / S DIXIE HWY (BRT STUDY)
LRTP Ref: 5-5

County: MIAMI-DADE

Roadway ID: 87001000

Lanes Exist: 6

Lanes Improved: 6

Lanes Added:

Project Length: 10.700

District: 6

Type of Work: **PD&E/EMO STUDY**

SIS or Non-SIS: **No**

Extra Description:

PHASE :

Proposed Funding (in \$000s)								
Funding Source	<2018	2017 - 2018	2018 - 2019	2019 - 2020	2020 - 2021	2021 - 2022	>2022	All Years
DS	16	0	0	0	0	0	0	16
PROJECT DEVELOPMENT AND ENVIRONMENTAL	Total	4,447	750	0	0	0	0	5,197

RESPONSIBLE AGENCY: **FDOT**

Item Segment **TOTAL ALL Years ALL Phases:** **\$9,266**

Item Number: **437784** Item **TOTAL ALL Years ALL Phases ALL Segments:** **\$9,266**

TPO Project No: **DT4377921** Project Description: **SR 90 / SW 7 ST** FROM E OF SR9 / SW 27AVE TO SR5 / BRICKELL AVE & SR9 @ SW7ST
LRTP Ref: 5-5

County: MIAMI-DADE

Roadway ID: 87120001

Lanes Exist: 3

Lanes Improved: 3

Lanes Added:

Project Length: 2.931

District: 6

Type of Work: **PEDESTRIAN SAFETY IMPROVEMENT**

SIS or Non-SIS: **No**

Extra Description:

PHASE :

Proposed Funding (in \$000s)								
Funding Source	<2018	2017 - 2018	2018 - 2019	2019 - 2020	2020 - 2021	2021 - 2022	>2022	All Years
DDR	187	0	0	0	0	0	0	187
DIH	24	0	0	0	0	0	0	24
DS	12	0	0	0	0	0	0	12
PLANNING AND DESIGN	Total	223	0	0	0	0	0	223
	DIH	0	38	0	0	0	0	38

MIAMI-DADE TRANSPORTATION PLANNING ORGANIZATION
TRANSPORTATION IMPROVEMENT PROGRAM
PRIMARY STATE HIGHWAYS AND INTERMODAL



HIGHWAYS

TPO Project No: DT4377921		Project Description:		SR 90 / SW 7 ST		FROM E OF SR9 / SW 27AVE		TO SR5 / BRICKELL AVE & SR9 @ SW7ST		
LRTP Ref: 5-5										
County: MIAMI-DADE										
Roadway ID: 87120001										
Lanes Exist: 3		Type of Work: PEDESTRIAN SAFETY IMPROVEMENT		SIS or Non-SIS: No						
Lanes Improved: 3										
Lanes Added:		Extra Description:								
Project Length: 2.931										
District: 6										
		Proposed Funding (in \$000s)								
PHASE :		Funding Source	<2018	2017 - 2018	2018 - 2019	2019 - 2020	2020 - 2021	2021 - 2022	>2022	All Years
		DS	2	944	0	0	0	0	0	946
CONSTRUCTION		Total	2	982	0	0	0	0	0	984
RESPONSIBLE AGENCY: FDOT		Item Segment TOTAL ALL Years ALL Phases: \$1,207								
		Item Number: 437792	Item TOTAL ALL Years ALL Phases ALL Segments: \$1,207							

TPO Project No: DT4378731		Project Description:		SR 5 / US-1 / SOUTH DIXIE HIGHWAY		AT SW 200TH STREET	
LRTP Ref: 5-5							
County: MIAMI-DADE							
Roadway ID: 87020000							
Lanes Exist: 6		Type of Work:		PEDESTRIAN SAFETY IMPROVEMENT		SIS or Non-SIS: No	
Lanes Improved: 6							
Lanes Added:		Extra Description:					
Project Length: 0.247							
District: 6							

MIAMI-DADE TRANSPORTATION PLANNING ORGANIZATION
TRANSPORTATION IMPROVEMENT PROGRAM
PRIMARY STATE HIGHWAYS AND INTERMODAL



HIGHWAYS

TPO Project No: **DT4378731**
LRTP Ref: 5-5
County: MIAMI-DADE
Roadway ID: 87020000
Lanes Exist: 6
Lanes Improved: 6
Lanes Added:
Project Length: 0.247
District: 6

Project Description: **SR 5 / US-1 / SOUTH DIXIE HIGHWAY AT SW 200TH STREET**

Type of Work: **PEDESTRIAN SAFETY IMPROVEMENT** SIS or Non-SIS: **No**

Extra Description:

PHASE :	Funding Source	Proposed Funding (in \$000s)							All Years
		<2018	2017 - 2018	2018 - 2019	2019 - 2020	2020 - 2021	2021 - 2022	>2022	
CONSTRUCTION	Total	0	1,091	0	0	0	0	0	1,091

RESPONSIBLE AGENCY: **FDOT**

Item Segment TOTAL ALL Years ALL Phases: **\$1,250**

Item Number: **437873**

Item TOTAL ALL Years ALL Phases ALL Segments: **\$1,250**

TPO Project No: **DT4379151**
LRTP Ref: 5-5
County: MIAMI-DADE
Roadway ID: 87030000
Lanes Exist: 7
Lanes Improved: 7
Lanes Added:
Project Length: 0.932
District: 6

Project Description: **SR 5 / BISCAYNE BLVD FROM SE 2ND STREET TO NE 11TH TERRACE**

Type of Work: **INTERSECTION IMPROVEMENT** SIS or Non-SIS: **No**

Extra Description:

PHASE :	Funding Source	Proposed Funding (in \$000s)							All Years
		<2018	2017 - 2018	2018 - 2019	2019 - 2020	2020 - 2021	2021 - 2022	>2022	
PLANNING AND DESIGN	DIH	20	0	0	0	0	0	0	20
	DS	204	0	0	0	0	0	0	204
	Total	224	0	0	0	0	0	0	224
RAILROAD & UTILITIES	DDR	5	0	20	0	0	0	0	25
	Total	5	0	20	0	0	0	0	25
	ACNP	0	0	719	0	0	0	0	719
	DIH	0	0	36	0	0	0	0	36
	DS	2	0	13	0	0	0	0	15
	SA	0	0	468	0	0	0	0	468

MIAMI-DADE TRANSPORTATION PLANNING ORGANIZATION
TRANSPORTATION IMPROVEMENT PROGRAM
PRIMARY STATE HIGHWAYS AND INTERMODAL



HIGHWAYS

TPO Project No:	DT4379151	Project Description:	SR 5 / BISCAYNE BLVD		FROM SE 2ND STREET		TO NE 11TH TERRACE				
LRTP Ref:	5-5										
County:	MIAMI-DADE										
Roadway ID:	87030000										
Lanes Exist:	7	Type of Work:	INTERSECTION IMPROVEMENT		SIS or Non-SIS:		No				
Lanes Improved:	7										
Lanes Added:		Extra Description:									
Project Length:	0.932										
District:	6										
			Proposed Funding (in \$000s)								
PHASE :			Funding Source	<2018	2017 - 2018	2018 - 2019	2019 - 2020	2020 - 2021	2021 - 2022	>2022	All Years
CONSTRUCTION			Total	2	0	1,236	0	0	0	0	1,238
RESPONSIBLE AGENCY: FDOT			Item Segment TOTAL ALL Years ALL Phases: \$1,487								
			Item Number:	437915	Item TOTAL ALL Years ALL Phases ALL Segments:					\$1,487	

TPO Project No: DT4379161	Project Description:	SR 934 / NORMANDY DRIVE	AT RUE GRANVILLE
LRTP Ref: 5-5			
County: MIAMI-DADE			
Roadway ID: 87080347			
Lanes Exist: 3	Type of Work:	PEDESTRIAN SAFETY IMPROVEMENT	SIS or Non-SIS: No
Lanes Improved:	Extra Description:		
Lanes Added:			
Project Length: 0.105			
District: 6			
			</

MIAMI-DADE TRANSPORTATION PLANNING ORGANIZATION
TRANSPORTATION IMPROVEMENT PROGRAM
PRIMARY STATE HIGHWAYS AND INTERMODAL



HIGHWAYS

RESPONSIBLE AGENCY: **FDOT**

Item Segment TOTAL ALL Years ALL Phases: **\$528**

Item Number: **437916** Item TOTAL ALL Years ALL Phases ALL Segments: **\$947**

TPO Project No: **DT4379162**
LRTP Ref:
County: **MIAMI-DADE**
Roadway ID: **87080347**
Lanes Exist: **3**
Lanes Improved:
Lanes Added:
Project Length: **1.042**
District: **6**

Project Description: **SR 934 / NORMANDY DRIVE AND RUE VENDOME**

Type of Work: **PEDESTRIAN SAFETY IMPROVEMENT** SIS or Non-SIS: **No**

Extra Description:

		Proposed Funding (in \$000s)							
PHASE :	Funding Source	<2018	2017 - 2018	2018 - 2019	2019 - 2020	2020 - 2021	2021 - 2022	>2022	All Years
PLANNING AND DESIGN	DIH	10	0	0	0	0	0	0	10
	DS	175	0	0	0	0	0	0	175
	Total	185	0	0	0	0	0	0	185
CONSTRUCTION	DIH	0	0	0	0	6	0	0	6
	DS	0	0	0	0	6	0	0	6
	HSP	0	0	0	0	222	0	0	222
	Total	0	0	0	0	234	0	0	234

RESPONSIBLE AGENCY: **FDOT**

Item Segment TOTAL ALL Years ALL Phases: **\$419**

Item Number: **437916** Item TOTAL ALL Years ALL Phases ALL Segments: **\$947**

TPO Project No: **DT4379171**
LRTP Ref: **5-5**
County: **MIAMI-DADE**
Roadway ID: **87090000**
Lanes Exist: **6**
Lanes Improved: **6**
Lanes Added:
Project Length: **0.247**
District: **6**

Project Description: **SR 25 / OKEECHOBEE ROAD AT WEST 16TH AVENUE**

Type of Work: **INTERSECTION IMPROVEMENT** SIS or Non-SIS: **No**

Extra Description:

		Proposed Funding (in \$000s)							
PHASE :	Funding Source	<2018	2017 - 2018	2018 - 2019	2019 - 2020	2020 - 2021	2021 - 2022	>2022	All Years
	DIH	10	0	0	0	0	0	0	10

MIAMI-DADE TRANSPORTATION PLANNING ORGANIZATION
TRANSPORTATION IMPROVEMENT PROGRAM
PRIMARY STATE HIGHWAYS AND INTERMODAL



HIGHWAYS

TPO Project No: **DT4379171**
LRTP Ref: 5-5
County: MIAMI-DADE
Roadway ID: 87090000
Lanes Exist: 6
Lanes Improved: 6
Lanes Added:
Project Length: 0.247
District: 6

Project Description:

SR 25 / OKEECHOBEE ROAD

AT WEST 16TH AVENUE

Type of Work:

INTERSECTION IMPROVEMENT

SIS or Non-SIS: **No**

Extra Description:

		Proposed Funding (in \$000s)							
PHASE :	Funding Source	<2018	2017 - 2018	2018 - 2019	2019 - 2020	2020 - 2021	2021 - 2022	>2022	All Years
PLANNING AND DESIGN	DS	121	0	0	0	0	0	0	121
	HSP	150	0	0	0	0	0	0	150
	Total	281	0	0	0	0	0	0	281
RIGHT OF WAY	DIH	0	5	0	0	0	0	0	5
	DS	0	7	0	0	0	0	0	7
	HSP	0	80	0	0	0	0	0	80
	SA	0	29	0	0	0	0	0	29
	Total	0	121	0	0	0	0	0	121
CONSTRUCTION	ACNP	0	0	400	0	0	0	0	400
	DIH	0	0	11	0	0	0	0	11
	DS	0	0	5	5	0	0	0	10
	HSP	0	0	0	82	0	0	0	82
	Total	0	0	416	87	0	0	0	503

RESPONSIBLE AGENCY: **FDOT**

Item Segment **TOTAL ALL Years ALL Phases:** **\$905**

Item Number: **437917**

Item **TOTAL ALL Years ALL Phases ALL Segments:** **\$905**

MIAMI-DADE TRANSPORTATION PLANNING ORGANIZATION
TRANSPORTATION IMPROVEMENT PROGRAM
PRIMARY STATE HIGHWAYS AND INTERMODAL



HIGHWAYS

TPO Project No: **DT4379181**
LRTP Ref: 5-5
County: MIAMI-DADE
Roadway ID: 87030000
Lanes Exist: 6
Lanes Improved: 6
Lanes Added:
Project Length: 0.171
District: 6

Project
Description:

SR 5 / US-1

AT SW 22 AVENUE

Type of Work:

INTERSECTION IMPROVEMENT

SIS or Non-SIS: **No**

Extra
Description:

		Proposed Funding (in \$000s)							
PHASE :	Funding Source	<2018	2017 - 2018	2018 - 2019	2019 - 2020	2020 - 2021	2021 - 2022	>2022	All Years
PLANNING AND DESIGN	DIH	21	0	0	0	0	0	0	21
	DS	154	0	0	0	0	0	0	154
	Total	175	0	0	0	0	0	0	175
	DDR	0	68	0	0	0	0	0	68
RIGHT OF WAY	DIH	0	10	0	0	0	0	0	10
	DS	0	14	0	0	0	0	0	14
	Total	0	92	0	0	0	0	0	92
	ACNP	0	0	875	0	0	0	0	875
CONSTRUCTION	DIH	0	0	41	0	0	0	0	41
	DS	0	0	18	0	0	0	0	18
	Total	0	0	934	0	0	0	0	934

RESPONSIBLE AGENCY: **FDOT**

Item Segment TOTAL ALL Years ALL Phases: **\$1,201**

Item Number: **437918**

Item TOTAL ALL Years ALL Phases ALL Segments: **\$1,201**

MIAMI-DADE TRANSPORTATION PLANNING ORGANIZATION
TRANSPORTATION IMPROVEMENT PROGRAM
PRIMARY STATE HIGHWAYS AND INTERMODAL



HIGHWAYS

TPO Project No: **DT4379201** Project Description: **SR 973 / NW 87 AVENUE** **FROM SOUTH OF NW 7 ST** **TO NW 800 BLOCK**

LRTP Ref: 5-5
County: MIAMI-DADE
Roadway ID: 87047000
Lanes Exist: 3
Lanes Improved: 3
Lanes Added:
Project Length: 0.291
District: 6

Project Description:

Type of Work:

INTERSECTION IMPROVEMENT

SIS or Non-SIS: **No**

Extra Description:

PHASE :	Funding Source	Proposed Funding (in \$000s)							
		<2018	2017 - 2018	2018 - 2019	2019 - 2020	2020 - 2021	2021 - 2022	>2022	All Years
PLANNING AND DESIGN	DIH	15	0	0	0	0	0	0	15
	DS	159	0	0	0	0	0	0	159
	Total	174	0	0	0	0	0	0	174
CONSTRUCTION	DIH	0	0	38	0	0	0	0	38
	DS	1	0	63	0	0	0	0	64
	HSP	0	0	744	0	0	0	0	744
	SA	0	0	49	0	0	0	0	49
	Total	1	0	894	0	0	0	0	895

RESPONSIBLE AGENCY: **FDOT**

Item Segment TOTAL ALL Years ALL Phases: **\$1,069**

Item Number: **437920**

Item TOTAL ALL Years ALL Phases ALL Segments: **\$1,069**

TPO Project No: **DT4379211** Project Description: **SR 817 / NW 27 AVENUE** **FROM NW 171 STREET** **TO NW 177 STREET**

LRTP Ref: 5-5
County: MIAMI-DADE
Roadway ID: 87019000
Lanes Exist: 6
Lanes Improved: 6
Lanes Added:
Project Length: 0.379
District: 6

Project Description:

Type of Work:

PEDESTRIAN SAFETY IMPROVEMENT

SIS or Non-SIS: **No**

Extra Description:

PHASE :	Funding Source	Proposed Funding (in \$000s)							
		<2018	2017 - 2018	2018 - 2019	2019 - 2020	2020 - 2021	2021 - 2022	>2022	All Years
	DDR	107	0	0	0	0	0	0	107
	DIH	28	0	0	0	0	0	0	28

MIAMI-DADE TRANSPORTATION PLANNING ORGANIZATION
TRANSPORTATION IMPROVEMENT PROGRAM
PRIMARY STATE HIGHWAYS AND INTERMODAL



HIGHWAYS

TPO Project No: **DT4379211**
LRTP Ref: 5-5
County: MIAMI-DADE
Roadway ID: 87019000
Lanes Exist: 6
Lanes Improved: 6
Lanes Added:
Project Length: 0.379
District: 6

Project Description:

SR 817 / NW 27 AVENUE

FROM NW 171 STREET

TO NW 177 STREET

Type of Work:

PEDESTRIAN SAFETY IMPROVEMENT

SIS or Non-SIS: **No**

Extra Description:

		Proposed Funding (in \$000s)							
PHASE :	Funding Source	<2018	2017 - 2018	2018 - 2019	2019 - 2020	2020 - 2021	2021 - 2022	>2022	All Years
PLANNING AND DESIGN	DS	19	0	0	0	0	0	0	19
	Total	154	0	0	0	0	0	0	154
	DDR	5	0	0	0	0	0	0	5
	DIH	10	0	0	0	0	0	0	10
RIGHT OF WAY	DS	2	0	0	0	0	0	0	2
	Total	17	0	0	0	0	0	0	17
	DDR	0	0	11	0	0	0	0	11
	DIH	0	25	0	0	0	0	0	25
CONSTRUCTION	DS	1	15	0	0	0	0	0	16
	HSP	0	446	67	0	0	0	0	513
	Total	1	486	78	0	0	0	0	565

RESPONSIBLE AGENCY: **FDOT**

Item Segment TOTAL ALL Years ALL Phases: **\$736**

Item Number: **437921**

Item TOTAL ALL Years ALL Phases ALL Segments: **\$736**

MIAMI-DADE TRANSPORTATION PLANNING ORGANIZATION
TRANSPORTATION IMPROVEMENT PROGRAM
PRIMARY STATE HIGHWAYS AND INTERMODAL



HIGHWAYS

TPO Project No: **DT4379221**
LRTP Ref: 5-5
County: MIAMI-DADE
Roadway ID: 87240000
Lanes Exist: 6
Lanes Improved: 6
Lanes Added:
Project Length: 0.153
District: 6

Project Description:

SR 9 / NW 27 AVENUE

FROM NW 23 STREET

TO NW 26 STREET

Type of Work:

PEDESTRIAN SAFETY IMPROVEMENT

SIS or Non-SIS: **No**

Extra Description:

PHASE :	Funding Source	Proposed Funding (in \$000s)							
		<2018	2017 - 2018	2018 - 2019	2019 - 2020	2020 - 2021	2021 - 2022	>2022	All Years
PLANNING AND DESIGN	DIH	10	0	0	0	0	0	0	10
	DS	16	0	0	0	0	0	0	16
	HSP	167	0	0	0	0	0	0	167
	Total	193	0	0	0	0	0	0	193
RIGHT OF WAY	DIH	0	21	0	0	0	0	0	21
	DS	0	424	0	0	0	0	0	424
	HSP	0	84	0	0	0	0	0	84
	Total	0	529	0	0	0	0	0	529
RAILROAD & UTILITIES	DDR	0	0	0	20	0	0	0	20
	Total	0	0	0	20	0	0	0	20
CONSTRUCTION	DDR	0	0	0	11	0	0	0	11
	DIH	0	0	0	11	0	0	0	11
	DS	0	0	0	60	0	0	0	60
	HSP	0	0	0	465	0	0	0	465
	Total	0	0	0	547	0	0	0	547

RESPONSIBLE AGENCY: **FDOT**

Item Segment TOTAL ALL Years ALL Phases: **\$1,289**

Item Number: **437922**

Item TOTAL ALL Years ALL Phases ALL Segments: **\$1,289**

MIAMI-DADE TRANSPORTATION PLANNING ORGANIZATION
TRANSPORTATION IMPROVEMENT PROGRAM
PRIMARY STATE HIGHWAYS AND INTERMODAL



HIGHWAYS

TPO Project No: **DT4379231**
LRTP Ref: 5-5
County: MIAMI-DADE
Roadway ID: 87044000
Lanes Exist: 6
Lanes Improved: 6
Lanes Added:
Project Length: 1.042
District: 6

Project Description:

SR 976 / SW 40 STREET

FROM SW 11500 BLOCK

TO SW 107 AVENUE

Type of Work:

INTERSECTION IMPROVEMENT

SIS or Non-SIS: **No**

Extra Description:

		Proposed Funding (in \$000s)							
PHASE :	Funding Source	<2018	2017 - 2018	2018 - 2019	2019 - 2020	2020 - 2021	2021 - 2022	>2022	All Years
PLANNING AND DESIGN	DIH	20	0	0	0	0	0	0	20
	HSP	148	0	0	0	0	0	0	148
	Total	168	0	0	0	0	0	0	168
	DDR	0	38	0	0	0	0	0	38
RIGHT OF WAY	DIH	0	5	0	0	0	0	0	5
	HSP	0	150	0	0	0	0	0	150
	SA	0	34	0	0	0	0	0	34
	Total	0	227	0	0	0	0	0	227
CONSTRUCTION	DDR	0	0	0	22	0	0	0	22
	DIH	0	0	0	16	0	0	0	16
	DS	0	0	0	10	0	0	0	10
	HSP	0	0	0	896	0	0	0	896
	Total	0	0	0	944	0	0	0	944

RESPONSIBLE AGENCY: **FDOT**

Item Segment **TOTAL ALL Years ALL Phases:** **\$1,339**

Item Number: **437923**

Item **TOTAL ALL Years ALL Phases ALL Segments:** **\$1,339**

MIAMI-DADE TRANSPORTATION PLANNING ORGANIZATION
TRANSPORTATION IMPROVEMENT PROGRAM
PRIMARY STATE HIGHWAYS AND INTERMODAL



HIGHWAYS

TPO Project No: **DT4380281** Project Description: **SR 25 / US 27 / OKEECHOBEE RD FROM NW 72 AVE / W 16 AVE TO SE 4 AVE / E DR**

LRTP Ref: 5-5

County: MIAMI-DADE

Roadway ID: 87090000

Lanes Exist: 6

Lanes Improved: 6

Lanes Added:

Project Length: 3.335

District: 6

Type of Work: **TRANSPORTATION PLANNING** SIS or Non-SIS: **No**

Extra Description:

PHASE :

Proposed Funding (in \$000s)								
Funding Source	<2018	2017 - 2018	2018 - 2019	2019 - 2020	2020 - 2021	2021 - 2022	>2022	All Years
DIH	0	0	45	0	0	0	0	45
DS	0	0	500	0	0	0	0	500
Total	0	0	545	0	0	0	0	545

PROJECT DEVELOPMENT AND ENVIRONMENTAL

RESPONSIBLE AGENCY: **FDOT**

Item Segment **TOTAL ALL Years ALL Phases:** **\$545**

Item Number: **438028** Item **TOTAL ALL Years ALL Phases ALL Segments:** **\$545**

TPO Project No: **DT4380341** Project Description: **SR 997 / KROME AVENUE FROM SW 296 STREET TO SW 232 STREET**

LRTP Ref: 5-5

County: MIAMI-DADE

Roadway ID: 87150000

Lanes Exist: 2

Lanes Improved:

Lanes Added:

Project Length: 3.672

District: 6

Type of Work: **LANDSCAPING** SIS or Non-SIS: **Yes**

Extra Description:

PHASE :

Proposed Funding (in \$000s)								
Funding Source	<2018	2017 - 2018	2018 - 2019	2019 - 2020	2020 - 2021	2021 - 2022	>2022	All Years
DIH	0	0	0	10	0	0	0	10
DS	0	0	0	140	0	0	0	140
Total	0	0	0	150	0	0	0	150
DDR	0	0	0	0	0	1,100	0	1,100
DIH	0	0	0	0	0	14	0	14

PLANNING AND DESIGN

MIAMI-DADE TRANSPORTATION PLANNING ORGANIZATION
TRANSPORTATION IMPROVEMENT PROGRAM
PRIMARY STATE HIGHWAYS AND INTERMODAL



HIGHWAYS

TPO Project No: **DT4380341**
LRTP Ref: 5-5
County: MIAMI-DADE
Roadway ID: 87150000
Lanes Exist: 2
Lanes Improved:
Lanes Added:
Project Length: 3.672
District: 6

Project Description: **SR 997 / KROME AVENUE FROM SW 296 STREET TO SW 232 STREET**

Type of Work: **LANDSCAPING** SIS or Non-SIS: **Yes**

Extra Description:

		Proposed Funding (in \$000s)							
PHASE :	Funding Source	<2018	2017 - 2018	2018 - 2019	2019 - 2020	2020 - 2021	2021 - 2022	>2022	All Years
	DS	0	0	0	0	0	194	0	194
CONSTRUCTION	Total	0	0	0	0	0	1,308	0	1,308

RESPONSIBLE AGENCY: **FDOT**

Item Segment **TOTAL ALL Years ALL Phases:** **\$1,458**

Item Number: **438034** Item **TOTAL ALL Years ALL Phases ALL Segments:** **\$5,292**

TPO Project No: **DT4380342**
LRTP Ref: 5-5
County: MIAMI-DADE
Roadway ID: 87150000
Lanes Exist: 2
Lanes Improved:
Lanes Added:
Project Length: 3.251
District: 6

Project Description: **SR 997 / KROME AVENUE FROM SW 232 STREET TO SW 184TH STREET**

Type of Work: **LANDSCAPING** SIS or Non-SIS: **Yes**

Extra Description:

		Proposed Funding (in \$000s)							
PHASE :	Funding Source	<2018	2017 - 2018	2018 - 2019	2019 - 2020	2020 - 2021	2021 - 2022	>2022	All Years
	DIH	0	0	10	0	0	0	0	10
	DS	0	0	145	0	0	0	0	145
PLANNING AND DESIGN	Total	0	0	155	0	0	0	0	155
	DS	0	0	5	0	20	0	0	25
RAILROAD & UTILITIES	Total	0	0	5	0	20	0	0	25

MIAMI-DADE TRANSPORTATION PLANNING ORGANIZATION
TRANSPORTATION IMPROVEMENT PROGRAM
PRIMARY STATE HIGHWAYS AND INTERMODAL



HIGHWAYS

TPO Project No: DT4380342	Project Description:	SR 997 / KROME AVENUE	FROM SW 232 STREET	TO SW 184TH STREET						
LRTP Ref: 5-5										
County: MIAMI-DADE										
Roadway ID: 87150000										
Lanes Exist: 2	Type of Work:	LANDSCAPING	SIS or Non-SIS:	Yes						
Lanes Improved:	Extra Description:									
Lanes Added:										
Project Length: 3.251										
District: 6										
			Proposed Funding (in \$000s)							
	PHASE :	Funding Source	<2018	2017 - 2018	2018 - 2019	2019 - 2020	2020 - 2021	2021 - 2022	>2022	All Years
		DIH	0	0	0	0	13	0	0	13
		DS	0	0	0	0	1,110	0	0	1,110
	CONSTRUCTION	Total	0	0	0	0	1,123	0	0	1,123
RESPONSIBLE AGENCY: FDOT			Item Segment TOTAL ALL Years ALL Phases: \$1,303							
			Item Number: 438034	Item TOTAL ALL Years ALL Phases ALL Segments: \$5,292						

TPO Project No: DT4380343	Project Description:	SR 997 / KROME AVENUE	FROM SW 184 STREET	TO SW 136 STREET						
LRTP Ref: 5-5										
County: MIAMI-DADE										
Roadway ID: 87150000										
Lanes Exist: 2	Type of Work:	LANDSCAPING	SIS or Non-SIS:	Yes						
Lanes Improved:										
Lanes Added:	Extra Description:									
Project Length: 3.039										
District: 6										
			Proposed Funding (in \$000s)							
	PHASE :	Funding Source	<2018	2017 - 2018	2018 - 2019	2019 - 2020	2020 - 2021	2021 - 2022	>2022	All Years
		DDR	0	0	135	0	0	0	0	135
		DIH	0	0	10	0	0	0	0	10
	PLANNING AND DESIGN	Total	0	0	145	0	0	0	0	145
		DDR	0	0	0	0	1,032	0	0	1,032
		DIH	0	0	0	0	13	0	0	13

MIAMI-DADE TRANSPORTATION PLANNING ORGANIZATION
TRANSPORTATION IMPROVEMENT PROGRAM
PRIMARY STATE HIGHWAYS AND INTERMODAL



HIGHWAYS

TPO Project No: **DT4380343**
LRTP Ref: 5-5
County: MIAMI-DADE
Roadway ID: 87150000
Lanes Exist: 2
Lanes Improved:
Lanes Added:
Project Length: 3.039
District: 6

Project Description: **SR 997 / KROME AVENUE FROM SW 184 STREET TO SW 136 STREET**

Type of Work: **LANDSCAPING** SIS or Non-SIS: **Yes**

Extra Description:

PHASE :		Proposed Funding (in \$000s)							
		Funding Source	<2018	2017 - 2018	2018 - 2019	2019 - 2020	2020 - 2021	2021 - 2022	>2022
CONSTRUCTION	Total	0	0	0	0	1,045	0	0	1,045

RESPONSIBLE AGENCY: **FDOT**

Item Segment TOTAL ALL Years ALL Phases: **\$1,190**

Item Number: **438034**

Item TOTAL ALL Years ALL Phases ALL Segments: **\$5,292**

TPO Project No: **DT4380344**
LRTP Ref: 5-5
County: MIAMI-DADE
Roadway ID: 87150000
Lanes Exist: 2
Lanes Improved:
Lanes Added:
Project Length: 3.544
District: 6

Project Description: **SR 997 / KROME AVENUE FROM SW 136 STREET TO SW 88 STREET**

Type of Work: **LANDSCAPING** SIS or Non-SIS: **Yes**

Extra Description:

Description:

PHASE :		Proposed Funding (in \$000s)								
		Funding Source	<2018	2017 - 2018	2018 - 2019	2019 - 2020	2020 - 2021	2021 - 2022	>2022	All Years
PLANNING AND DESIGN	DIH	10	0	0	0	0	0	0	0	10
	DS	140	0	0	0	0	0	0	0	140
	Total	150	0	0	0	0	0	0	0	150
RAILROAD & UTILITIES	DS	0	5	0	20	0	0	0	0	25
	Total	0	5	0	20	0	0	0	0	25
CONSTRUCTION	DIH	0	0	0	13	0	0	0	0	13
	DS	0	0	0	1,153	0	0	0	0	1,153
	Total	0	0	0	1,166	0	0	0	0	1,166

MIAMI-DADE TRANSPORTATION PLANNING ORGANIZATION
TRANSPORTATION IMPROVEMENT PROGRAM
PRIMARY STATE HIGHWAYS AND INTERMODAL



HIGHWAYS

RESPONSIBLE AGENCY: **FDOT**

Item Segment TOTAL ALL Years ALL Phases: **\$1,341**

Item Number: **438034** Item TOTAL ALL Years ALL Phases ALL Segments: **\$5,292**

TPO Project No: **DT4380561**
LRTP Ref: **5-5**
County: **MIAMI-DADE**
Roadway ID: **87053000**
Lanes Exist: **1**
Lanes Improved:
Lanes Added:
Project Length: **1.297**
District: **6**

Project Description: **SR 968 / WEST FLAGLER STREET FROM SW 27 AVENUE TO SW 14 AVENUE**

Type of Work: **LANDSCAPING** SIS or Non-SIS: **No**

Extra Description:

		Proposed Funding (in \$000s)							
PHASE :	Funding Source	<2018	2017 - 2018	2018 - 2019	2019 - 2020	2020 - 2021	2021 - 2022	>2022	All Years
PLANNING AND DESIGN	DIH	10	0	0	0	0	0	0	10
	DS	20	0	0	0	0	0	0	20
	Total	30	0	0	0	0	0	0	30
CONSTRUCTION	DIH	0	12	0	0	0	0	0	12
	DS	0	147	0	0	0	0	0	147
	Total	0	159	0	0	0	0	0	159

RESPONSIBLE AGENCY: **FDOT**

Item Segment TOTAL ALL Years ALL Phases: **\$189**

Item Number: **438056** Item TOTAL ALL Years ALL Phases ALL Segments: **\$734**

TPO Project No: **DT4380562**
LRTP Ref: **5-5**
County: **MIAMI-DADE**
Roadway ID: **87053000**
Lanes Exist: **4**
Lanes Improved:
Lanes Added:
Project Length: **1.272**
District: **6**

Project Description: **SR 968 / WEST FLAGLER STREET FROM SW 14 AVENUE TO SW 2 AVENUE**

Type of Work: **LANDSCAPING** SIS or Non-SIS: **No**

Extra Description:

		Proposed Funding (in \$000s)							
PHASE :	Funding Source	<2018	2017 - 2018	2018 - 2019	2019 - 2020	2020 - 2021	2021 - 2022	>2022	All Years
	DIH	5	0	0	0	0	0	0	5
	DS	20	0	0	0	0	0	0	20

MIAMI-DADE TRANSPORTATION PLANNING ORGANIZATION
TRANSPORTATION IMPROVEMENT PROGRAM
PRIMARY STATE HIGHWAYS AND INTERMODAL



HIGHWAYS

TPO Project No: **DT4380562** Project Description: **SR 968 / WEST FLAGLER STREET FROM SW 14 AVENUE TO SW 2 AVENUE**

LRTP Ref: 5-5
County: MIAMI-DADE
Roadway ID: 87053000
Lanes Exist: 4
Lanes Improved:
Lanes Added:
Project Length: 1.272
District: 6

Project Description:

Type of Work: **LANDSCAPING**

SIS or Non-SIS: **No**

Extra Description:

		Proposed Funding (in \$000s)							
PHASE :	Funding Source	<2018	2017 - 2018	2018 - 2019	2019 - 2020	2020 - 2021	2021 - 2022	>2022	All Years
PLANNING AND DESIGN	Total	25	0	0	0	0	0	0	25
	DDR	0	98	0	0	0	0	0	98
	DIH	0	10	0	0	0	0	0	10
	DS	0	34	0	0	0	0	0	34
CONSTRUCTION	Total	0	142	0	0	0	0	0	142

RESPONSIBLE AGENCY: **FDOT**

Item Segment TOTAL ALL Years ALL Phases: **\$167**

Item Number: 438056 Item TOTAL ALL Years ALL Phases ALL Segments: **\$734**

TPO Project No: **DT4380563** Project Description: **SR 968 / SW 1 STREET FROM FLAGLER TO SW 17 AVENUE**

LRTP Ref: 5-5
County: MIAMI-DADE
Roadway ID: 87053000
Lanes Exist: 6
Lanes Improved:
Lanes Added:
Project Length: 0.767
District: 6

Project Description:

Type of Work: **LANDSCAPING**

SIS or Non-SIS: **No**

Extra Description:

		Proposed Funding (in \$000s)							
PHASE :	Funding Source	<2018	2017 - 2018	2018 - 2019	2019 - 2020	2020 - 2021	2021 - 2022	>2022	All Years
PLANNING AND DESIGN	DIH	5	0	0	0	0	0	0	5
	DS	20	0	0	0	0	0	0	20
	Total	25	0	0	0	0	0	0	25
	DDR	0	116	0	0	0	0	0	116
	DIH	0	10	0	0	0	0	0	10

MIAMI-DADE TRANSPORTATION PLANNING ORGANIZATION
TRANSPORTATION IMPROVEMENT PROGRAM
PRIMARY STATE HIGHWAYS AND INTERMODAL



HIGHWAYS

TPO Project No: **DT4380563** Project Description: **SR 968 / SW 1 STREET** **FROM FLAGLER** **TO SW 17 AVENUE**

LRTP Ref: 5-5
County: MIAMI-DADE
Roadway ID: 87053000
Lanes Exist: 6
Lanes Improved:
Lanes Added:
Project Length: 0.767
District: 6

Project Description:

Type of Work:

LANDSCAPING

SIS or Non-SIS: **No**

Extra Description:

PHASE :

		Proposed Funding (in \$000s)							
	Funding Source	<2018	2017 - 2018	2018 - 2019	2019 - 2020	2020 - 2021	2021 - 2022	>2022	All Years
	DS	0	21	0	0	0	0	0	21
CONSTRUCTION	Total	0	147	0	0	0	0	0	147

RESPONSIBLE AGENCY: **FDOT**

Item Segment **TOTAL ALL Years ALL Phases:** **\$172**

Item Number: **438056** Item **TOTAL ALL Years ALL Phases ALL Segments:** **\$734**

TPO Project No: **DT4380564** Project Description: **SR 968 / SW 1 STREET** **FROM SW 17 AVENUE** **TO SW 6 AVENUE**

LRTP Ref: 5-5
County: MIAMI-DADE
Roadway ID: 87053000
Lanes Exist: 5
Lanes Improved:
Lanes Added:
Project Length: 1.129
District: 6

Project Description:

Type of Work:

LANDSCAPING

SIS or Non-SIS: **No**

Extra Description:

PHASE :

		Proposed Funding (in \$000s)							
	Funding Source	<2018	2017 - 2018	2018 - 2019	2019 - 2020	2020 - 2021	2021 - 2022	>2022	All Years
	DIH	0	5	0	0	0	0	0	5
	DS	0	20	0	0	0	0	0	20
PLANNING AND DESIGN	Total	0	25	0	0	0	0	0	25
	DDR	0	0	164	0	0	0	0	164
	DIH	0	0	17	0	0	0	0	17

MIAMI-DADE TRANSPORTATION PLANNING ORGANIZATION
TRANSPORTATION IMPROVEMENT PROGRAM
PRIMARY STATE HIGHWAYS AND INTERMODAL



HIGHWAYS

TPO Project No: DT4380564	Project Description:	SR 968 / SW 1 STREET	FROM SW 17 AVENUE	TO SW 6 AVENUE							
LRTP Ref: 5-5											
County: MIAMI-DADE											
Roadway ID: 87053000											
Lanes Exist: 5	Type of Work:	LANDSCAPING	SIS or Non-SIS:	No							
Lanes Improved:	Extra Description:										
Lanes Added:											
Project Length: 1.129											
District: 6											
			Proposed Funding (in \$000s)								
	PHASE :	Funding Source	<2018	2017 - 2018	2018 - 2019	2019 - 2020	2020 - 2021	2021 - 2022	>2022	All Years	
	CONSTRUCTION	Total	0	0	181	0	0	0	0	181	
RESPONSIBLE AGENCY: FDOT			Item Segment TOTAL ALL Years ALL Phases:								\$206
		Item Number:	438056	Item TOTAL ALL Years ALL Phases ALL Segments:						\$734	

TPO Project No: DT4380761	Project Description:	SR 9 / NW 27 AVE	FROM MIA INTRMDAL CTR	TO NW 215 ST / UNITY STN(PTC STUDY)						
LRTP Ref: 5-5										
County: MIAMI-DADE										
Roadway ID: 87019000										
Lanes Exist: 6	Type of Work:	PD&E/EMO STUDY	SIS or Non-SIS: Yes							
Lanes Improved: 3										
Lanes Added:	Extra Description:									
Project Length: 14.147										
District: 6										
			Proposed Funding (in \$000s)							
PHASE :		Funding Source	<2018	2017 - 2018	2018 - 2019	2019 - 2020	2020 - 2021	2021 - 2022	>2022	All Years
		SU	0	0	4,069	0	0	0	0	4,069
PLANNING AND DESIGN		Total	0	0	4,069	0	0	0	0	4,069
		DDR	3,691	700	0	0	0	0	0	4,391
		DIH	115	50	0	0	0	0	0	165
		DS	15	0	0	0	0	0	0	15
PROJECT DEVELOPMENT AND ENVIRONMENTAL		Total	3,821	750	0	0	0	0	0	4,571
RESPONSIBLE AGENCY: FDOT		Item Segment TOTAL ALL Years ALL Phases: \$8,640								
		Item Number: 438076	Item TOTAL ALL Years ALL Phases ALL Segments: \$8,640							

MIAMI-DADE TRANSPORTATION PLANNING ORGANIZATION
TRANSPORTATION IMPROVEMENT PROGRAM
PRIMARY STATE HIGHWAYS AND INTERMODAL



HIGHWAYS

TPO Project No: DT4382631	Project Description:	SR 924 / NW 119 STREET	FROM I-95	TO WEST DIXIE HIGHWAY						
LRTP Ref: 5-5										
County: MIAMI-DADE										
Roadway ID: 87052000										
Lanes Exist: 4	Type of Work:	BIKE LANE/SIDEWALK	SIS or Non-SIS: Yes							
Lanes Improved:	Extra Description:									
Lanes Added:										
Project Length: 1.018										
District: 6										
			Proposed Funding (in \$000s)							
	PHASE :	Funding Source	<2018	2017 - 2018	2018 - 2019	2019 - 2020	2020 - 2021	2021 - 2022	>2022	All Years
		DIH	194	0	0	0	0	0	0	194
		DS	16	0	0	0	0	0	0	16
	PLANNING AND DESIGN	Total	210	0	0	0	0	0	0	210
		DIH	67	0	0	0	0	0	0	67
		DS	196	100	0	0	0	0	0	296
	RIGHT OF WAY	Total	263	100	0	0	0	0	0	363
		DIH	0	38	0	0	0	0	0	38
		DS	1	900	0	0	0	0	0	901
	CONSTRUCTION	Total	1	938	0	0	0	0	0	939
RESPONSIBLE AGENCY: FDOT			Item Segment TOTAL ALL Years ALL Phases:							\$1,512
		Item Number: 438263	Item TOTAL ALL Years ALL Phases ALL Segments:							\$1,512

MIAMI-DADE TRANSPORTATION PLANNING ORGANIZATION
TRANSPORTATION IMPROVEMENT PROGRAM
PRIMARY STATE HIGHWAYS AND INTERMODAL



HIGHWAYS

TPO Project No: **DT4383141**
LRTP Ref: 5-5
County: MIAMI-DADE
Roadway ID:
Lanes Exist:
Lanes Improved:
Lanes Added:
Project Length:
District: 6

Project Description: **ITS FIELD EQUIPMENT COMMUNICATIONS SERVICES**

Type of Work: **DYNAMIC MESSAGE SIGN**

SIS or Non-SIS: **No**

Extra Description:

		Proposed Funding (in \$000s)							
PHASE :	Funding Source	<2018	2017 - 2018	2018 - 2019	2019 - 2020	2020 - 2021	2021 - 2022	>2022	All Years
	DS	200	172	176	178	180	182	0	1,088
OPERATIONS	Total	200	172	176	178	180	182	0	1,088

RESPONSIBLE AGENCY: **FDOT**

Item Segment TOTAL ALL Years ALL Phases: **\$1,088**

Item Number: 438314 Item TOTAL ALL Years ALL Phases ALL Segments: **\$1,995**

TPO Project No: **DT4383142**
LRTP Ref: 5-5
County: MIAMI-DADE
Roadway ID:
Lanes Exist:
Lanes Improved:
Lanes Added:
Project Length:
District: 6

Project Description: **ITS FIELD EQUIPMENT ELECTRIC SERVICES**

Type of Work: **DYNAMIC MESSAGE SIGN**

SIS or Non-SIS: **No**

Extra Description:

		Proposed Funding (in \$000s)							
PHASE :	Funding Source	<2018	2017 - 2018	2018 - 2019	2019 - 2020	2020 - 2021	2021 - 2022	>2022	All Years
	DS	137	140	144	146	168	172	0	907
OPERATIONS	Total	137	140	144	146	168	172	0	907

RESPONSIBLE AGENCY: **FDOT**

Item Segment TOTAL ALL Years ALL Phases: **\$907**

Item Number: 438314 Item TOTAL ALL Years ALL Phases ALL Segments: **\$1,995**

MIAMI-DADE TRANSPORTATION PLANNING ORGANIZATION
TRANSPORTATION IMPROVEMENT PROGRAM
PRIMARY STATE HIGHWAYS AND INTERMODAL



HIGHWAYS

TPO Project No: **DT4385401**
LRTP Ref: 5-5
County: MIAMI-DADE
Roadway ID:
Lanes Exist:
Lanes Improved:
Lanes Added:
Project Length:
District: 6

Project Description: **SR 9A / I-95 INTERCHANGES ASCT
PHASE II PILOT PROJECT**

Type of Work: **TRAFFIC SIGNAL UPDATE**

SIS or Non-SIS: **Yes**

Extra Description:

PHASE :

		Proposed Funding (in \$000s)							
	Funding Source	<2018	2017 - 2018	2018 - 2019	2019 - 2020	2020 - 2021	2021 - 2022	>2022	All Years
	DI	1,000	0	0	0	0	0	0	1,000
	DIH	228	0	0	0	0	0	0	228
	DITS	2,400	0	0	0	0	0	0	2,400
	DS	600	629	0	0	0	0	0	1,229
DESIGN/BUILD	Total	4,228	629	0	0	0	0	0	4,857

RESPONSIBLE AGENCY: **FDOT**

Item Segment TOTAL ALL Years ALL Phases: **\$4,857**

Item Number: 438540 Item TOTAL ALL Years ALL Phases ALL Segments: **\$4,857**

TPO Project No: **DT4386111**
LRTP Ref: 5-5
County: MIAMI-DADE
Roadway ID: 87020000
Lanes Exist: 2
Lanes Improved: 2
Lanes Added:
Project Length: 16.484
District: 6

Project Description: **SR 5 / US 1**

FROM SW 344 STREET / PALM TO SR 992 / SW 152 STREET DRIVE

Type of Work: **TRANSPORTATION PLANNING**

SIS or Non-SIS: **Yes**

Extra Description:

PHASE :

		Proposed Funding (in \$000s)							
	Funding Source	<2018	2017 - 2018	2018 - 2019	2019 - 2020	2020 - 2021	2021 - 2022	>2022	All Years
	DS	0	1,500	0	0	0	0	0	1,500
PROJECT DEVELOPMENT AND ENVIRONMENTAL	Total	0	1,500	0	0	0	0	0	1,500

RESPONSIBLE AGENCY: **FDOT**

Item Segment TOTAL ALL Years ALL Phases: **\$1,500**

Item Number: 438611 Item TOTAL ALL Years ALL Phases ALL Segments: **\$1,500**

MIAMI-DADE TRANSPORTATION PLANNING ORGANIZATION
TRANSPORTATION IMPROVEMENT PROGRAM
PRIMARY STATE HIGHWAYS AND INTERMODAL



HIGHWAYS

TPO Project No: **DT4392181**
LRTP Ref: 5-5
County: DIST/ST-WIDE
Roadway ID:
Lanes Exist:
Lanes Improved:
Lanes Added:
Project Length:
District: 6

Project Description: **DISTRICTWIDE GENERAL ENGINEERING
CONSULTANT FOR MODAL**

Type of Work: **PRELIMINARY ENGINEERING**

SIS or Non-SIS: **No**

Extra Description:

		Proposed Funding (in \$000s)							
PHASE :	Funding Source	<2018	2017 - 2018	2018 - 2019	2019 - 2020	2020 - 2021	2021 - 2022	>2022	All Years
PLANNING AND DESIGN	DS	196	800	800	800	800	800	0	4,196
	Total	196	800	800	800	800	800	0	4,196
RAILROAD & UTILITIES	DS	147	200	200	200	200	200	0	1,147
	Total	147	200	200	200	200	200	0	1,147
PROJECT DEVELOPMENT AND ENVIRONMENTAL	DIH	10	0	0	0	0	0	0	10
	DS	380	0	0	0	0	0	0	380
	Total	390	0	0	0	0	0	0	390
CONSTRUCTION	DS	310	1,000	1,000	1,000	1,000	1,000	0	5,310
	Total	310	1,000	1,000	1,000	1,000	1,000	0	5,310

RESPONSIBLE AGENCY: **FDOT**

Item Segment **TOTAL ALL Years ALL Phases:** **\$11,043**

Item Number: **439218**

Item **TOTAL ALL Years ALL Phases ALL Segments:** **\$11,043**

MIAMI-DADE TRANSPORTATION PLANNING ORGANIZATION
TRANSPORTATION IMPROVEMENT PROGRAM
PRIMARY STATE HIGHWAYS AND INTERMODAL



HIGHWAYS

TPO Project No: **DT4395221**
LRTP Ref:
County: MIAMI-DADE
Roadway ID: 87008000
Lanes Exist: 4
Lanes Improved: 4
Lanes Added:
Project Length: 0.191
District: 6

Project Description: **SR 916 / NW 135 STREET BETWEEN
ALEXANDRIA DRIVE & SESAME STREET**

Type of Work: **PEDESTRIAN SAFETY IMPROVEMENT** SIS or Non-SIS: **No**

Extra Description:

		Proposed Funding (in \$000s)							
PHASE :	Funding Source	<2018	2017 - 2018	2018 - 2019	2019 - 2020	2020 - 2021	2021 - 2022	>2022	All Years
PLANNING AND DESIGN	DIH	25	0	0	0	0	0	0	25
	Total	25	0	0	0	0	0	0	25
	DDR	0	44	0	0	0	0	0	44
RIGHT OF WAY	DIH	0	5	0	0	0	0	0	5
	DS	0	5	0	0	0	0	0	5
	Total	0	54	0	0	0	0	0	54
	DIH	0	0	0	5	0	0	0	5
CONSTRUCTION	DS	0	0	0	435	0	0	0	435
	Total	0	0	0	440	0	0	0	440

RESPONSIBLE AGENCY: **FDOT**

Item Segment **TOTAL ALL Years ALL Phases:** **\$519**

Item Number: **439522**

Item **TOTAL ALL Years ALL Phases ALL Segments:** **\$519**

MIAMI-DADE TRANSPORTATION PLANNING ORGANIZATION
TRANSPORTATION IMPROVEMENT PROGRAM
PRIMARY STATE HIGHWAYS AND INTERMODAL



HIGHWAYS

TPO Project No: **DT4398941**
LRTP Ref:
County: MIAMI-DADE
Roadway ID:
Lanes Exist:
Lanes Improved:
Lanes Added:
Project Length:
District: 6

Project Description: **SAFE RTS TO SCHOOL CARRIE MEEK / WESTVW, FLAGAMI, H.O. SIBLEY & SHADOWLWN**

Type of Work: **SIDEWALK**

SIS or Non-SIS: **No**

Extra Description:

		Proposed Funding (in \$000s)							
PHASE :	Funding Source	<2018	2017 - 2018	2018 - 2019	2019 - 2020	2020 - 2021	2021 - 2022	>2022	All Years
PLANNING AND DESIGN	SR2T	0	97	0	0	0	0	0	97
	Total	0	97	0	0	0	0	0	97
	LF	0	0	0	0	89	0	0	89
CONSTRUCTION	SR2T	0	0	0	0	597	0	0	597
	Total	0	0	0	0	686	0	0	686
	LF	0	0	0	0	0	0	0	0

RESPONSIBLE AGENCY: **FDOT**

Item Segment TOTAL ALL Years ALL Phases: **\$783**

Item Number: **439894**

Item TOTAL ALL Years ALL Phases ALL Segments: **\$783**

TPO Project No: **DT4398951**
LRTP Ref:
County: MIAMI-DADE
Roadway ID:
Lanes Exist:
Lanes Improved:
Lanes Added:
Project Length:
District: 6

Project Description: **SAFE RTS TO SCHOOL BUNCHE PK ELM, MIA GDN ELM, MYRTLE GRV K8 & TWIN LK**

Type of Work: **SIDEWALK**

SIS or Non-SIS: **No**

Extra Description:

		Proposed Funding (in \$000s)							
PHASE :	Funding Source	<2018	2017 - 2018	2018 - 2019	2019 - 2020	2020 - 2021	2021 - 2022	>2022	All Years
PLANNING AND DESIGN	SR2T	0	53	0	0	0	0	0	53
	Total	0	53	0	0	0	0	0	53
	LF	0	0	0	0	41	0	0	41

MIAMI-DADE TRANSPORTATION PLANNING ORGANIZATION
TRANSPORTATION IMPROVEMENT PROGRAM
PRIMARY STATE HIGHWAYS AND INTERMODAL



HIGHWAYS

TPO Project No: **DT4398951**
LRTP Ref:
County: MIAMI-DADE
Roadway ID:
Lanes Exist:
Lanes Improved:
Lanes Added:
Project Length:
District: 6

Project Description: **SAFE RTS TO SCHOOL BUNCHE PK ELM,
MIA GDN ELM, MYRTLE GRV K8 & TWIN
LK**

Type of Work: **SIDEWALK**

SIS or Non-SIS: **No**

Extra Description:

		Proposed Funding (in \$000s)							
PHASE :	Funding Source	<2018	2017 - 2018	2018 - 2019	2019 - 2020	2020 - 2021	2021 - 2022	>2022	All Years
	SR2T	0	0	0	0	299	0	0	299
CONSTRUCTION	Total	0	0	0	0	340	0	0	340

RESPONSIBLE AGENCY: **FDOT**

Item Segment **TOTAL ALL Years ALL Phases:** **\$393**

Item Number: **439895** Item **TOTAL ALL Years ALL Phases ALL Segments:** **\$393**

TPO Project No: **DT4398961**
LRTP Ref:
County: MIAMI-DADE
Roadway ID:
Lanes Exist:
Lanes Improved:
Lanes Added:
Project Length:
District: 6

Project Description: **SAFE RTS TO SCHOOL FLORIDA CITY
ELEMENTARY AND ROBERT R. MOTON
ELEM.**

Type of Work: **SIDEWALK**

SIS or Non-SIS: **No**

Extra Description:

		Proposed Funding (in \$000s)							
PHASE :	Funding Source	<2018	2017 - 2018	2018 - 2019	2019 - 2020	2020 - 2021	2021 - 2022	>2022	All Years
	SR2T	0	0	61	0	0	0	0	61
PLANNING AND DESIGN	Total	0	0	61	0	0	0	0	61
	LF	0	0	0	0	48	0	0	48

MIAMI-DADE TRANSPORTATION PLANNING ORGANIZATION
TRANSPORTATION IMPROVEMENT PROGRAM
PRIMARY STATE HIGHWAYS AND INTERMODAL



HIGHWAYS

TPO Project No: **DT4398961**
LRTP Ref:
County: MIAMI-DADE
Roadway ID:
Lanes Exist:
Lanes Improved:
Lanes Added:
Project Length:
District: 6

Project Description: **SAFE RTS TO SCHOOL FLORIDA CITY
ELEMENTARY AND ROBERT R. MOTON
ELEM.**

Type of Work: **SIDEWALK**

SIS or Non-SIS: **No**

Extra Description:

		Proposed Funding (in \$000s)							
PHASE :	Funding Source	<2018	2017 - 2018	2018 - 2019	2019 - 2020	2020 - 2021	2021 - 2022	>2022	All Years
	SR2T	0	0	0	0	350	0	0	350
CONSTRUCTION	Total	0	0	0	0	398	0	0	398

RESPONSIBLE AGENCY: **FDOT**

Item Segment **TOTAL ALL Years ALL Phases:** **\$459**

Item Number: **439896**

Item **TOTAL ALL Years ALL Phases ALL Segments:** **\$459**

TPO Project No: **DT4398971**
LRTP Ref:
County: MIAMI-DADE
Roadway ID:
Lanes Exist:
Lanes Improved:
Lanes Added:
Project Length:
District: 6

Project Description: **SAFE RTS TO SCHOOL NORMAN S
EDELCP K8 CENTER**

Type of Work: **SIDEWALK**

SIS or Non-SIS: **No**

Extra Description:

		Proposed Funding (in \$000s)							
PHASE :	Funding Source	<2018	2017 - 2018	2018 - 2019	2019 - 2020	2020 - 2021	2021 - 2022	>2022	All Years
	SR2T	0	0	34	0	0	0	0	34
PLANNING AND DESIGN	Total	0	0	34	0	0	0	0	34
	LF	0	0	0	0	8	0	0	8
	SR2T	0	0	0	0	190	0	0	190
CONSTRUCTION	Total	0	0	0	0	198	0	0	198

MIAMI-DADE TRANSPORTATION PLANNING ORGANIZATION
TRANSPORTATION IMPROVEMENT PROGRAM
PRIMARY STATE HIGHWAYS AND INTERMODAL



HIGHWAYS

RESPONSIBLE AGENCY: **FDOT**

Item Segment TOTAL ALL Years ALL Phases: **\$232**

Item Number: **439897** Item TOTAL ALL Years ALL Phases ALL Segments: **\$232**

TPO Project No: **DT4399061**
LRTP Ref:
County: **MIAMI-DADE**
Roadway ID: **87066000**
Lanes Exist: **4**
Lanes Improved:
Lanes Added:
Project Length: **1.504**
District: **6**

Project Description: **TOWN OF BAY HARBOR - SHEPARD BROAD CAUSEWAY CORRIDOR ENHANCEMENTS**

Type of Work: **RESURFACING**

SIS or Non-SIS: **No**

Extra Description:

PHASE :

Proposed Funding (in \$000s)								
Funding Source	<2018	2017 - 2018	2018 - 2019	2019 - 2020	2020 - 2021	2021 - 2022	>2022	All Years
REPE	0	1,202	0	0	0	0	0	1,202
CONSTRUCTION Total	0	1,202	0	0	0	0	0	1,202

RESPONSIBLE AGENCY: **FDOT**

Item Segment TOTAL ALL Years ALL Phases: **\$1,202**

Item Number: **439906** Item TOTAL ALL Years ALL Phases ALL Segments: **\$1,202**

TPO Project No: **DT4399131**
LRTP Ref:
County: **MIAMI-DADE**
Roadway ID: **87020000**
Lanes Exist: **6**
Lanes Improved: **6**
Lanes Added:
Project Length: **0.336**
District: **6**

Project Description: **SR 5 / US 1**

AT SW 112 AVENUE

Type of Work: **INTERSECTION IMPROVEMENT**

SIS or Non-SIS: **No**

Extra Description:

PHASE :

Proposed Funding (in \$000s)								
Funding Source	<2018	2017 - 2018	2018 - 2019	2019 - 2020	2020 - 2021	2021 - 2022	>2022	All Years
DDR	0	10	0	0	0	0	0	10
DIH	0	10	0	0	0	0	0	10
HSP	0	297	0	0	0	0	0	297
PLANNING AND DESIGN Total	0	317	0	0	0	0	0	317
DIH	0	0	0	0	17	0	0	17
DS	0	0	0	0	11	0	0	11

MIAMI-DADE TRANSPORTATION PLANNING ORGANIZATION
TRANSPORTATION IMPROVEMENT PROGRAM
PRIMARY STATE HIGHWAYS AND INTERMODAL



HIGHWAYS

TPO Project No: **DT4399131**
LRTP Ref:
County: MIAMI-DADE
Roadway ID: 87020000
Lanes Exist: 6
Lanes Improved: 6
Lanes Added:
Project Length: 0.336
District: 6

Project Description:

SR 5 / US 1

AT SW 112 AVENUE

Type of Work:

INTERSECTION IMPROVEMENT

SIS or Non-SIS: **No**

Extra Description:

PHASE :	Funding Source	Proposed Funding (in \$000s)							All Years
		<2018	2017 - 2018	2018 - 2019	2019 - 2020	2020 - 2021	2021 - 2022	>2022	
	HSP	0	0	0	0	1,340	0	0	1,340
CONSTRUCTION	Total	0	0	0	0	1,368	0	0	1,368

RESPONSIBLE AGENCY: **FDOT**

Item Segment TOTAL ALL Years ALL Phases: **\$1,685**

Item Number: **439913**

Item TOTAL ALL Years ALL Phases ALL Segments: **\$1,685**

TPO Project No: **DT4399161**
LRTP Ref:
County: MIAMI-DADE
Roadway ID: 87015000
Lanes Exist: 4
Lanes Improved: 4
Lanes Added:
Project Length: 0.175
District: 6

Project Description:

SR 989 / ALLAPATTAH ROAD

AT SW 211 STREET

Type of Work:

INTERSECTION IMPROVEMENT

SIS or Non-SIS: **No**

Extra Description:

PHASE :	Funding Source	Proposed Funding (in \$000s)							All Years
		<2018	2017 - 2018	2018 - 2019	2019 - 2020	2020 - 2021	2021 - 2022	>2022	
	DIH	0	10	0	0	0	0	0	10
	HSP	0	309	0	0	0	0	0	309
PLANNING AND DESIGN	Total	0	319	0	0	0	0	0	319

RESPONSIBLE AGENCY: **FDOT**

Item Segment TOTAL ALL Years ALL Phases: **\$319**

Item Number: **439916**

Item TOTAL ALL Years ALL Phases ALL Segments: **\$319**

MIAMI-DADE TRANSPORTATION PLANNING ORGANIZATION
TRANSPORTATION IMPROVEMENT PROGRAM
PRIMARY STATE HIGHWAYS AND INTERMODAL



HIGHWAYS

TPO Project No: **DT4399171** Project Description: **SR 5 / SOUTH DIXIE HIGHWAY AT SW 127 AVENUE TO SW 232 STREET**

LRTP Ref:
County: MIAMI-DADE
Roadway ID: 87020000
Lanes Exist: 4
Lanes Improved: 4
Lanes Added:
Project Length: 0.140
District: 6

Project Description:

Type of Work:

INTERSECTION IMPROVEMENT

SIS or Non-SIS: **No**

Extra Description:

		Proposed Funding (in \$000s)							
PHASE :	Funding Source	<2018	2017 - 2018	2018 - 2019	2019 - 2020	2020 - 2021	2021 - 2022	>2022	All Years
	DIH	10	0	0	0	0	0	0	10
	DS	81	0	0	0	0	0	0	81
PLANNING AND DESIGN	Total	91	0	0	0	0	0	0	91
	ACNP	0	0	544	0	0	0	0	544
	DIH	0	0	5	0	0	0	0	5
	DS	0	0	11	0	0	0	0	11
CONSTRUCTION	Total	0	0	560	0	0	0	0	560

RESPONSIBLE AGENCY: **FDOT**

Item Segment TOTAL ALL Years ALL Phases: **\$651**

Item Number: **439917**

Item TOTAL ALL Years ALL Phases ALL Segments: **\$651**

TPO Project No: **DT4399181** Project Description: **SR 90 / SW 8TH STREET AT SW 137 AVENUE**

LRTP Ref:
County: MIAMI-DADE
Roadway ID: 87120000
Lanes Exist: 6
Lanes Improved: 6
Lanes Added:
Project Length: 0.300
District: 6

Project Description:

Type of Work:

INTERSECTION IMPROVEMENT

SIS or Non-SIS: **No**

Extra Description:

		Proposed Funding (in \$000s)							
PHASE :	Funding Source	<2018	2017 - 2018	2018 - 2019	2019 - 2020	2020 - 2021	2021 - 2022	>2022	All Years
	DIH	0	50	0	0	0	0	0	50
PLANNING AND DESIGN	Total	0	50	0	0	0	0	0	50
	DIH	0	0	0	5	0	0	0	5

MIAMI-DADE TRANSPORTATION PLANNING ORGANIZATION
TRANSPORTATION IMPROVEMENT PROGRAM
PRIMARY STATE HIGHWAYS AND INTERMODAL



HIGHWAYS

TPO Project No: **DT4399181**
LRTP Ref:
County: MIAMI-DADE
Roadway ID: 87120000
Lanes Exist: 6
Lanes Improved: 6
Lanes Added:
Project Length: 0.300
District: 6

Project Description: **SR 90 / SW 8TH STREET AT SW 137 AVENUE**

Type of Work: **INTERSECTION IMPROVEMENT** SIS or Non-SIS: **No**

Extra Description:

		Proposed Funding (in \$000s)							
PHASE :	Funding Source	<2018	2017 - 2018	2018 - 2019	2019 - 2020	2020 - 2021	2021 - 2022	>2022	All Years
	DS	0	0	0	40	0	0	0	40
RIGHT OF WAY	Total	0	0	0	45	0	0	0	45
	DIH	0	0	0	0	0	23	0	23
	HSP	0	0	0	0	0	2,521	0	2,521
CONSTRUCTION	Total	0	0	0	0	0	2,544	0	2,544

RESPONSIBLE AGENCY: **FDOT**

Item Segment TOTAL ALL Years ALL Phases: **\$2,639**

Item Number: **439918** Item TOTAL ALL Years ALL Phases ALL Segments: **\$2,639**

TPO Project No: **DT4399191**
LRTP Ref:
County: MIAMI-DADE
Roadway ID: 87260000
Lanes Exist: 2
Lanes Improved: 2
Lanes Added:
Project Length: 0.408
District: 6

Project Description: **SR 7 / NW 2ND AVENUE FROM NW 7 AVENUE TO NW 179TH STREET**

Type of Work: **INTERSECTION IMPROVEMENT** SIS or Non-SIS: **No**

Extra Description:

		Proposed Funding (in \$000s)							
PHASE :	Funding Source	<2018	2017 - 2018	2018 - 2019	2019 - 2020	2020 - 2021	2021 - 2022	>2022	All Years
	DIH	10	0	0	0	0	0	0	10
	DS	229	0	0	0	0	0	0	229
PLANNING AND DESIGN	Total	239	0	0	0	0	0	0	239
	ACNP	0	0	1,646	0	0	0	0	1,646

MIAMI-DADE TRANSPORTATION PLANNING ORGANIZATION
TRANSPORTATION IMPROVEMENT PROGRAM
PRIMARY STATE HIGHWAYS AND INTERMODAL



HIGHWAYS

TPO Project No: DT4399191	Project Description:	SR 7 / NW 2ND AVENUE	FROM NW 7 AVENUE	TO NW 179TH STREET						
LRTP Ref:										
County: MIAMI-DADE										
Roadway ID: 87260000										
Lanes Exist: 2	Type of Work:	INTERSECTION IMPROVEMENT	SIS or Non-SIS:	No						
Lanes Improved: 2										
Lanes Added:	Extra Description:									
Project Length: 0.408										
District: 6										
			Proposed Funding (in \$000s)							
	PHASE :	Funding Source	<2018	2017 - 2018	2018 - 2019	2019 - 2020	2020 - 2021	2021 - 2022	>2022	All Years
		DIH	0	0	21	0	0	0	0	21
		DS	0	0	11	0	0	0	0	11
	CONSTRUCTION	Total	0	0	1,678	0	0	0	0	1,678
RESPONSIBLE AGENCY: FDOT		Item Segment TOTAL ALL Years ALL Phases: \$1,917								
		Item Number: 439919	Item TOTAL ALL Years ALL Phases ALL Segments: \$1,917							

TPO Project No: DT4399201	Project Description:	SR 860 / NW 183 STREET	FROM NW 2 AVENUE	TO N MIAMI AVENUE						
LRTP Ref:										
County: MIAMI-DADE										
Roadway ID: 87026000										
Lanes Exist: 6	Type of Work:	INTERSECTION IMPROVEMENT	SIS or Non-SIS:	No						
Lanes Improved: 6										
Lanes Added:	Extra Description:									
Project Length: 0.400										
District: 6										
			Proposed Funding (in \$000s)							
	PHASE :	Funding Source	<2018	2017 - 2018	2018 - 2019	2019 - 2020	2020 - 2021	2021 - 2022	>2022	All Years
		DIH	0	10	0	0	0	0	0	10
		HSP	0	209	0	0	0	0	0	209
	PLANNING AND DESIGN	Total	0	219	0	0	0	0	0	219
		DIH	0	0	0	5	0	0	0	5
		DS	0	0	0	40	0	0	0	40

MIAMI-DADE TRANSPORTATION PLANNING ORGANIZATION
TRANSPORTATION IMPROVEMENT PROGRAM
PRIMARY STATE HIGHWAYS AND INTERMODAL



HIGHWAYS

TPO Project No:	DT4399201	Project Description:	SR 860 / NW 183 STREET		FROM NW 2 AVENUE		TO N MIAMI AVENUE					
LRTP Ref:												
County:	MIAMI-DADE											
Roadway ID:	87026000											
Lanes Exist:	6	Type of Work:	INTERSECTION IMPROVEMENT			SIS or Non-SIS:			No			
Lanes Improved:	6											
Lanes Added:		Extra Description:										
Project Length:	0.400											
District:	6											
			Proposed Funding (in \$000s)									
PHASE :			Funding Source	<2018	2017 - 2018	2018 - 2019	2019 - 2020	2020 - 2021	2021 - 2022	>2022	All Years	
RIGHT OF WAY			Total	0	0	0	45	0	0	0	45	
			DDR	0	0	0	0	0	40	0	40	
			DIH	0	0	0	0	0	11	0	11	
			HSP	0	0	0	0	0	948	0	948	
CONSTRUCTION			Total	0	0	0	0	0	999	0	999	
RESPONSIBLE AGENCY: FDOT			Item Segment TOTAL ALL Years ALL Phases:								\$1,263	
			Item Number:	439920		Item TOTAL ALL Years ALL Phases ALL Segments:					\$1,263	

TPO Project No:	DT4399221	Project Description:	SR 25 / NW 36 STREET	FROM NW 5 AVENUE	TO NORTH MIAMI AVENUE						
LRTP Ref:											
County:	MIAMI-DADE										
Roadway ID:	87090000										
Lanes Exist:	2	Type of Work:	INTERSECTION IMPROVEMENT	SIS or Non-SIS:	No						
Lanes Improved:	2										
Lanes Added:		Extra Description:									
Project Length:	0.488										
District:	6										
				Proposed Funding (in \$000s)							
		PHASE :	Funding Source	<2018	2017 - 2018	2018 - 2019	2019 - 2020	2020 - 2021	2021 - 2022	>2022	All Years
			DIH	0	10	0	0	0	0	0	10
			HSP	0	136	0	0	0	0	0	136
		PLANNING AND DESIGN	Total	0	146	0	0	0	0	0	146
			DIH	0	0	5	0	0	0	0	5
			DS	0	0	40	0	0	0	0	40

MIAMI-DADE TRANSPORTATION PLANNING ORGANIZATION
TRANSPORTATION IMPROVEMENT PROGRAM
PRIMARY STATE HIGHWAYS AND INTERMODAL



HIGHWAYS

TPO Project No: **DT4399221** Project Description: **SR 25 / NW 36 STREET FROM NW 5 AVENUE TO NORTH MIAMI AVENUE**

LRTP Ref:

County: MIAMI-DADE

Roadway ID: 87090000

Lanes Exist: 2

Lanes Improved: 2

Lanes Added:

Project Length: 0.488

District: 6

Type of Work: **INTERSECTION IMPROVEMENT**

SIS or Non-SIS: **No**

Extra Description:

		Proposed Funding (in \$000s)							
PHASE :	Funding Source	<2018	2017 - 2018	2018 - 2019	2019 - 2020	2020 - 2021	2021 - 2022	>2022	All Years
RIGHT OF WAY	Total	0	0	45	0	0	0	0	45
	DIH	0	0	0	0	11	0	0	11
	HSP	0	0	0	0	607	0	0	607
CONSTRUCTION	Total	0	0	0	0	618	0	0	618

RESPONSIBLE AGENCY: **FDOT**

Item Segment TOTAL ALL Years ALL Phases: **\$809**

Item Number: **439922**

Item TOTAL ALL Years ALL Phases ALL Segments: **\$809**

TPO Project No: **DT4399231** Project Description: **SR 916 / NE 135 STREET**

AT NE 12 AVENUE

LRTP Ref:

County: MIAMI-DADE

Roadway ID: 87008000

Lanes Exist: 4

Lanes Improved: 4

Lanes Added:

Project Length: 0.234

District: 6

Type of Work: **INTERSECTION IMPROVEMENT**

SIS or Non-SIS: **No**

Extra Description:

		Proposed Funding (in \$000s)							
PHASE :	Funding Source	<2018	2017 - 2018	2018 - 2019	2019 - 2020	2020 - 2021	2021 - 2022	>2022	All Years
PLANNING AND DESIGN	DIH	10	0	0	0	0	0	0	10
	Total	10	0	0	0	0	0	0	10
	DIH	0	0	0	0	11	0	0	11
CONSTRUCTION	DS	0	0	0	0	11	0	0	11
	HSP	0	0	0	0	395	0	0	395
	Total	0	0	0	0	417	0	0	417

MIAMI-DADE TRANSPORTATION PLANNING ORGANIZATION
TRANSPORTATION IMPROVEMENT PROGRAM
PRIMARY STATE HIGHWAYS AND INTERMODAL



HIGHWAYS

RESPONSIBLE AGENCY: **FDOT**

Item Segment TOTAL ALL Years ALL Phases: **\$427**

Item Number: **439923** Item TOTAL ALL Years ALL Phases ALL Segments: **\$427**

TPO Project No: **DT4399241**
LRTP Ref:
County: **MIAMI-DADE**
Roadway ID: **87047000**
Lanes Exist: **4**
Lanes Improved: **4**
Lanes Added:
Project Length: **0.438**
District: **6**

Project Description: **SR 973 / SW 87 AVENUE FROM SW 27 STREET TO SW 20 TERRACE**

Type of Work: **INTERSECTION IMPROVEMENT** SIS or Non-SIS: **No**

Extra Description:

		Proposed Funding (in \$000s)							
PHASE :	Funding Source	<2018	2017 - 2018	2018 - 2019	2019 - 2020	2020 - 2021	2021 - 2022	>2022	All Years
PLANNING AND DESIGN	DIH	0	20	0	0	0	0	0	20
	HSP	0	204	0	0	0	0	0	204
	Total	0	224	0	0	0	0	0	224
RIGHT OF WAY	DIH	0	0	5	0	0	0	0	5
	DS	0	0	40	0	0	0	0	40
	Total	0	0	45	0	0	0	0	45
CONSTRUCTION	DIH	0	0	0	0	11	0	0	11
	HSP	0	0	0	0	883	0	0	883
	Total	0	0	0	0	894	0	0	894

RESPONSIBLE AGENCY: **FDOT**

Item Segment TOTAL ALL Years ALL Phases: **\$1,163**

Item Number: **439924** Item TOTAL ALL Years ALL Phases ALL Segments: **\$1,163**

MIAMI-DADE TRANSPORTATION PLANNING ORGANIZATION
TRANSPORTATION IMPROVEMENT PROGRAM
PRIMARY STATE HIGHWAYS AND INTERMODAL



HIGHWAYS

TPO Project No: **DT4399761** Project Description: **SR 909 / WEST DIXIE HWY FROM NE 119 STREET TO N OF NE 124 STREET**

LRTP Ref:
County: MIAMI-DADE
Roadway ID: 87190000
Lanes Exist: 4
Lanes Improved: 4
Lanes Added:
Project Length: 0.513
District: 6

Description:

Type of Work: **RESURFACING**

SIS or Non-SIS: **No**

Extra Description:

		Proposed Funding (in \$000s)							
PHASE :	Funding Source	<2018	2017 - 2018	2018 - 2019	2019 - 2020	2020 - 2021	2021 - 2022	>2022	All Years
	DIH	0	0	30	0	0	0	0	30
	DS	0	0	180	0	0	0	0	180
PLANNING AND DESIGN	Total	0	0	210	0	0	0	0	210
	DDR	0	0	0	0	0	969	0	969
	DIH	0	0	0	0	0	15	0	15
	DS	0	0	0	0	0	162	0	162
CONSTRUCTION	Total	0	0	0	0	0	1,146	0	1,146

RESPONSIBLE AGENCY: **FDOT**

Item Segment TOTAL ALL Years ALL Phases: **\$1,356**

Item Number: **439976**

Item TOTAL ALL Years ALL Phases ALL Segments: **\$1,356**

TPO Project No: **DT4399811** Project Description: **SR 924 / NW 119 STREET / GRATIGNY ROAD FROM NW 27 AVENUE TO NW 7 AVENUE**

LRTP Ref:
County: MIAMI-DADE
Roadway ID: 87052000
Lanes Exist: 6
Lanes Improved: 6
Lanes Added:
Project Length: 2.027
District: 6

Description:

Type of Work: **RESURFACING**

SIS or Non-SIS: **Yes**

Extra Description:

		Proposed Funding (in \$000s)							
PHASE :	Funding Source	<2018	2017 - 2018	2018 - 2019	2019 - 2020	2020 - 2021	2021 - 2022	>2022	All Years
	DDR	0	0	0	780	0	0	0	780
	DIH	0	0	0	117	0	0	0	117
PLANNING AND DESIGN	Total	0	0	0	897	0	0	0	897

MIAMI-DADE TRANSPORTATION PLANNING ORGANIZATION
TRANSPORTATION IMPROVEMENT PROGRAM
PRIMARY STATE HIGHWAYS AND INTERMODAL



HIGHWAYS

TPO Project No: **DT4399811** Project Description: **SR 924 / NW 119 STREET / GRATIGNY ROAD** FROM NW 27 AVENUE TO NW 7 AVENUE

LRTP Ref:
County: MIAMI-DADE
Roadway ID: 87052000
Lanes Exist: 6
Lanes Improved: 6
Lanes Added:
Project Length: 2.027
District: 6

Type of Work: **RESURFACING**

SIS or Non-SIS: **Yes**

Extra Description:

PHASE :

Funding Source	Proposed Funding (in \$000s)							
	<2018	2017 - 2018	2018 - 2019	2019 - 2020	2020 - 2021	2021 - 2022	>2022	All Years
DDR	0	0	0	0	0	4,332	0	4,332
DIH	0	0	0	0	0	52	0	52
DS	0	0	0	0	0	585	0	585
CONSTRUCTION Total	0	0	0	0	0	4,969	0	4,969

RESPONSIBLE AGENCY: **FDOT**

Item Segment TOTAL ALL Years ALL Phases: **\$5,866**

Item Number: **439981**

Item TOTAL ALL Years ALL Phases ALL Segments: **\$5,866**

TPO Project No: **DT4399831** Project Description: **SR 968 / WEST FLAGLER STREET AND SW 84 AVENUE**

LRTP Ref:
County: MIAMI-DADE
Roadway ID: 87053000
Lanes Exist: 6
Lanes Improved: 6
Lanes Added:
Project Length: 0.094
District: 6

Type of Work: **INTERSECTION IMPROVEMENT**

SIS or Non-SIS: **No**

Extra Description:

PHASE :

Funding Source	Proposed Funding (in \$000s)							
	<2018	2017 - 2018	2018 - 2019	2019 - 2020	2020 - 2021	2021 - 2022	>2022	All Years
DIH	0	0	5	0	0	0	0	5
DS	0	0	25	0	0	0	0	25
RIGHT OF WAY Total	0	0	30	0	0	0	0	30
DIH	0	0	0	11	0	0	0	11
DS	0	0	0	11	0	0	0	11

MIAMI-DADE TRANSPORTATION PLANNING ORGANIZATION
TRANSPORTATION IMPROVEMENT PROGRAM
PRIMARY STATE HIGHWAYS AND INTERMODAL



HIGHWAYS

TPO Project No: **DT4399831**
LRTP Ref:
County: MIAMI-DADE
Roadway ID: 87053000
Lanes Exist: 6
Lanes Improved: 6
Lanes Added:
Project Length: 0.094
District: 6

Project Description: **SR 968 / WEST FLAGLER STREET AND SW 84 AVENUE**

Type of Work: **INTERSECTION IMPROVEMENT** SIS or Non-SIS: **No**

Extra Description:

		Proposed Funding (in \$000s)							
PHASE :	Funding Source	<2018	2017 - 2018	2018 - 2019	2019 - 2020	2020 - 2021	2021 - 2022	>2022	All Years
	HSP	0	0	0	496	0	0	0	496
CONSTRUCTION	Total	0	0	0	518	0	0	0	518

RESPONSIBLE AGENCY: **FDOT**

Item Segment **TOTAL ALL Years ALL Phases:** **\$548**

Item Number: **439983** Item **TOTAL ALL Years ALL Phases ALL Segments:** **\$548**

TPO Project No: **DT4399841**
LRTP Ref:
County: MIAMI-DADE
Roadway ID:
Lanes Exist:
Lanes Improved:
Lanes Added:
Project Length: 0.002
District: 6

Project Description: **SR 5 / US-1 AT SW 136TH STREET**

Type of Work: **INTERSECTION IMPROVEMENT** SIS or Non-SIS: **No**

Extra Description:

		Proposed Funding (in \$000s)							
PHASE :	Funding Source	<2018	2017 - 2018	2018 - 2019	2019 - 2020	2020 - 2021	2021 - 2022	>2022	All Years
	DIH	20	0	0	0	0	0	0	20
PLANNING AND DESIGN	Total	20	0	0	0	0	0	0	20
	DIH	0	0	5	0	0	0	0	5
	DS	0	0	40	0	0	0	0	40
RIGHT OF WAY	Total	0	0	45	0	0	0	0	45

MIAMI-DADE TRANSPORTATION PLANNING ORGANIZATION
TRANSPORTATION IMPROVEMENT PROGRAM
PRIMARY STATE HIGHWAYS AND INTERMODAL



HIGHWAYS

TPO Project No: **DT4399841**
LRTP Ref:
County: MIAMI-DADE
Roadway ID:
Lanes Exist:
Lanes Improved:
Lanes Added:
Project Length: 0.002
District: 6

Project Description:

SR 5 / US-1

AT SW 136TH STREET

Type of Work:

INTERSECTION IMPROVEMENT

SIS or Non-SIS: **No**

Extra Description:

PHASE :

Proposed Funding (in \$000s)								
Funding Source	<2018	2017 - 2018	2018 - 2019	2019 - 2020	2020 - 2021	2021 - 2022	>2022	All Years
DIH	0	0	0	0	6	0	0	6
DS	0	0	0	0	11	0	0	11
HSP	0	0	0	0	329	0	0	329
CONSTRUCTION Total	0	0	0	0	346	0	0	346

RESPONSIBLE AGENCY: **FDOT**

Item Segment **TOTAL ALL Years ALL Phases:** **\$411**

Item Number: **439984**

Item **TOTAL ALL Years ALL Phases ALL Segments:** **\$411**

TPO Project No: **DT4399851**
LRTP Ref:
County: MIAMI-DADE
Roadway ID:
Lanes Exist:
Lanes Improved:
Lanes Added:
Project Length: 0.206
District: 6

Project Description:

**SR 860 / MIAMI GARDENS DRIVE AND
NW 67 AVENUE**

Type of Work:

INTERSECTION IMPROVEMENT

SIS or Non-SIS: **No**

Extra Description:

PHASE :

Proposed Funding (in \$000s)								
Funding Source	<2018	2017 - 2018	2018 - 2019	2019 - 2020	2020 - 2021	2021 - 2022	>2022	All Years
DIH	0	30	0	0	0	0	0	30
HSP	0	323	0	0	0	0	0	323
PLANNING AND DESIGN Total	0	353	0	0	0	0	0	353
DIH	0	0	5	0	0	0	0	5
DS	0	0	50	0	0	0	0	50
RIGHT OF WAY Total	0	0	55	0	0	0	0	55

MIAMI-DADE TRANSPORTATION PLANNING ORGANIZATION
TRANSPORTATION IMPROVEMENT PROGRAM
PRIMARY STATE HIGHWAYS AND INTERMODAL



HIGHWAYS

TPO Project No: **DT4399851**
LRTP Ref:
County: MIAMI-DADE
Roadway ID:
Lanes Exist:
Lanes Improved:
Lanes Added:
Project Length: 0.206
District: 6

Project Description: **SR 860 / MIAMI GARDENS DRIVE AND NW 67 AVENUE**

Type of Work: **INTERSECTION IMPROVEMENT** SIS or Non-SIS: **No**

Extra Description:

		Proposed Funding (in \$000s)							
PHASE :	Funding Source	<2018	2017 - 2018	2018 - 2019	2019 - 2020	2020 - 2021	2021 - 2022	>2022	All Years
	DIH	0	0	0	0	11	0	0	11
	HSP	0	0	0	0	1,399	0	0	1,399
CONSTRUCTION	Total	0	0	0	0	1,410	0	0	1,410

RESPONSIBLE AGENCY: **FDOT**

Item Segment TOTAL ALL Years ALL Phases: **\$1,818**

Item Number: **439985** Item TOTAL ALL Years ALL Phases ALL Segments: **\$1,818**

TPO Project No: **DT4399861**
LRTP Ref:
County: MIAMI-DADE
Roadway ID:
Lanes Exist:
Lanes Improved:
Lanes Added:
Project Length: 0.963
District: 6

Project Description: **SR 5 / US-1 FROM BAILES ROAD TO SW 214 STREET**

Type of Work: **INTERSECTION IMPROVEMENT** SIS or Non-SIS: **No**

Extra Description:

		Proposed Funding (in \$000s)							
PHASE :	Funding Source	<2018	2017 - 2018	2018 - 2019	2019 - 2020	2020 - 2021	2021 - 2022	>2022	All Years
	DIH	0	50	0	0	0	0	0	50
	HSP	0	573	0	0	0	0	0	573
PLANNING AND DESIGN	Total	0	623	0	0	0	0	0	623
	DIH	0	0	0	5	0	0	0	5
	DS	0	0	0	130	0	0	0	130
RIGHT OF WAY	Total	0	0	0	135	0	0	0	135
	DIH	0	0	0	0	0	34	0	34

MIAMI-DADE TRANSPORTATION PLANNING ORGANIZATION
TRANSPORTATION IMPROVEMENT PROGRAM
PRIMARY STATE HIGHWAYS AND INTERMODAL



HIGHWAYS

TPO Project No: **DT4399861** Project Description: **SR 5 / US-1** **FROM BAILES ROAD** **TO SW 214 STREET**

LRTP Ref:
County: MIAMI-DADE
Roadway ID:
Lanes Exist:
Lanes Improved:
Lanes Added:
Project Length: 0.963
District: 6

Description:

Type of Work:

INTERSECTION IMPROVEMENT

SIS or Non-SIS: **No**

Extra Description:

		Proposed Funding (in \$000s)							
PHASE :	Funding Source	<2018	2017 - 2018	2018 - 2019	2019 - 2020	2020 - 2021	2021 - 2022	>2022	All Years
	HSP	0	0	0	0	0	3,059	0	3,059
CONSTRUCTION	Total	0	0	0	0	0	3,093	0	3,093

RESPONSIBLE AGENCY: **FDOT**

Item Segment **TOTAL ALL Years ALL Phases:** **\$3,851**

Item Number: **439986** Item **TOTAL ALL Years ALL Phases ALL Segments:** **\$3,851**

TPO Project No: **DT4400131** Project Description: **SR 5 / BISCAYNE BLVD** **AT NE 82ND STREET**

LRTP Ref:
County: MIAMI-DADE
Roadway ID:
Lanes Exist:
Lanes Improved:
Lanes Added:
Project Length: 0.002
District: 6

Description:

Type of Work:

INTERSECTION IMPROVEMENT

SIS or Non-SIS: **No**

Extra Description:

		Proposed Funding (in \$000s)							
PHASE :	Funding Source	<2018	2017 - 2018	2018 - 2019	2019 - 2020	2020 - 2021	2021 - 2022	>2022	All Years
	DIH	10	0	0	0	0	0	0	10
	DS	130	0	0	0	0	0	0	130
PLANNING AND DESIGN	Total	140	0	0	0	0	0	0	140
	DDR	0	0	21	0	0	0	0	21
	DIH	0	0	5	0	0	0	0	5
	DS	0	0	0	34	0	0	0	34
	HSP	0	0	72	0	0	0	0	72

MIAMI-DADE TRANSPORTATION PLANNING ORGANIZATION
TRANSPORTATION IMPROVEMENT PROGRAM
PRIMARY STATE HIGHWAYS AND INTERMODAL



HIGHWAYS

TPO Project No: **DT4400131**
LRTP Ref:
County: MIAMI-DADE
Roadway ID:
Lanes Exist:
Lanes Improved:
Lanes Added:
Project Length: 0.002
District: 6

Project Description: **SR 5 / BISCAYNE BLVD AT NE 82ND STREET**

Type of Work: **INTERSECTION IMPROVEMENT** SIS or Non-SIS: **No**

Extra Description:

PHASE :	Funding Source	Proposed Funding (in \$000s)							
		<2018	2017 - 2018	2018 - 2019	2019 - 2020	2020 - 2021	2021 - 2022	>2022	All Years
CONSTRUCTION	Total	0	0	98	34	0	0	0	132

RESPONSIBLE AGENCY: **FDOT**

Item Segment TOTAL ALL Years ALL Phases: **\$272**

Item Number: **440013**

Item TOTAL ALL Years ALL Phases ALL Segments: **\$272**

TPO Project No: **DT4401691**
LRTP Ref:
County: MIAMI-DADE
Roadway ID:
Lanes Exist:
Lanes Improved:
Lanes Added:
Project Length: 3.267
District: 6

Project Description: **SR A1A / COLLINS AVE SIGNALIZED INTERSECTION LIGHTING FROM FOUNTAIN ST TO 17TH ST**

Type of Work: **LIGHTING** SIS or Non-SIS: **No**

Extra Description:

PHASE :	Funding Source	Proposed Funding (in \$000s)							
		<2018	2017 - 2018	2018 - 2019	2019 - 2020	2020 - 2021	2021 - 2022	>2022	All Years
PLANNING AND DESIGN	DIH	0	10	0	0	0	0	0	10
	HSP	0	176	0	0	0	0	0	176
	Total	0	186	0	0	0	0	0	186
CONSTRUCTION	DIH	0	0	0	11	0	0	0	11
	DS	0	0	0	32	0	0	0	32
	HSP	0	0	0	786	0	0	0	786
	Total	0	0	0	829	0	0	0	829

RESPONSIBLE AGENCY: **FDOT**

Item Segment TOTAL ALL Years ALL Phases: **\$1,015**

Item Number: **440169**

Item TOTAL ALL Years ALL Phases ALL Segments: **\$1,015**

MIAMI-DADE TRANSPORTATION PLANNING ORGANIZATION
TRANSPORTATION IMPROVEMENT PROGRAM
PRIMARY STATE HIGHWAYS AND INTERMODAL



HIGHWAYS

TPO Project No: **DT4401701** Project Description: **SR A1A / COLLINS AVE SIGNALIZED INTERSECTION LIGHTING** FROM 18 ST TO 65TH ST

LRTP Ref:
County: MIAMI-DADE
Roadway ID:
Lanes Exist:
Lanes Improved:
Lanes Added:
Project Length: 3.910
District: 6

Type of Work: **LIGHTING**

SIS or Non-SIS: **No**

Extra Description:

		Proposed Funding (in \$000s)							
PHASE :	Funding Source	<2018	2017 - 2018	2018 - 2019	2019 - 2020	2020 - 2021	2021 - 2022	>2022	All Years
	DIH	0	10	0	0	0	0	0	10
	HSP	0	176	0	0	0	0	0	176
PLANNING AND DESIGN	Total	0	186	0	0	0	0	0	186
	DIH	0	0	0	11	0	0	0	11
	DS	0	0	0	32	0	0	0	32
	HSP	0	0	0	786	0	0	0	786
CONSTRUCTION	Total	0	0	0	829	0	0	0	829

RESPONSIBLE AGENCY: **FDOT**

Item Segment TOTAL ALL Years ALL Phases: **\$1,015**

Item Number: **440170**

Item TOTAL ALL Years ALL Phases ALL Segments: **\$1,015**

TPO Project No: **DT4401711** Project Description: **SR A1A / COLLINS AVE SIGNALIZED INTERSECTION LIGHTING** FROM 67 ST TO 9700 BLOCK

LRTP Ref:
County: MIAMI-DADE
Roadway ID:
Lanes Exist:
Lanes Improved:
Lanes Added:
Project Length: 2.691
District: 6

Type of Work: **LIGHTING**

SIS or Non-SIS: **No**

Extra Description:

		Proposed Funding (in \$000s)							
PHASE :	Funding Source	<2018	2017 - 2018	2018 - 2019	2019 - 2020	2020 - 2021	2021 - 2022	>2022	All Years
	DIH	0	10	0	0	0	0	0	10
	HSP	0	168	0	0	0	0	0	168
PLANNING AND DESIGN	Total	0	178	0	0	0	0	0	178

MIAMI-DADE TRANSPORTATION PLANNING ORGANIZATION
TRANSPORTATION IMPROVEMENT PROGRAM
PRIMARY STATE HIGHWAYS AND INTERMODAL



HIGHWAYS

TPO Project No: **DT4401711** Project Description: **SR A1A / COLLINS AVE SIGNALIZED INTERSECTION LIGHTING** FROM **67 ST** TO **9700 BLOCK**
LRTP Ref:

County: **MIAMI-DADE**

Roadway ID:

Lanes Exist:

Lanes Improved:

Lanes Added:

Project Length: **2.691**

District: **6**

Type of Work: **LIGHTING**

SIS or Non-SIS: **No**

Extra Description:

PHASE :

Funding Source	Proposed Funding (in \$000s)							
	<2018	2017 - 2018	2018 - 2019	2019 - 2020	2020 - 2021	2021 - 2022	>2022	All Years
DIH	0	0	0	11	0	0	0	11
DS	0	0	0	32	0	0	0	32
HSP	0	0	0	751	0	0	0	751
CONSTRUCTION Total	0	0	0	794	0	0	0	794

RESPONSIBLE AGENCY: **FDOT**

Item Segment TOTAL ALL Years ALL Phases: **\$972**

Item Number: **440171**

Item TOTAL ALL Years ALL Phases ALL Segments: **\$972**

TPO Project No: **DT4401721** Project Description: **SR 968 / W FLAGLER SIGNALIZED INTERSECTION LIGHTING** FROM **W 84 AVE** TO **NW 27 CT**
LRTP Ref:

County: **MIAMI-DADE**

Roadway ID:

Lanes Exist:

Lanes Improved:

Lanes Added:

Project Length: **5.768**

District: **6**

Type of Work: **LIGHTING**

SIS or Non-SIS: **No**

Extra Description:

PHASE :

Funding Source	Proposed Funding (in \$000s)							
	<2018	2017 - 2018	2018 - 2019	2019 - 2020	2020 - 2021	2021 - 2022	>2022	All Years
DIH	0	10	0	0	0	0	0	10
HSP	0	160	0	0	0	0	0	160
PLANNING AND DESIGN Total	0	170	0	0	0	0	0	170
DIH	0	0	0	11	0	0	0	11
DS	0	0	0	32	0	0	0	32

MIAMI-DADE TRANSPORTATION PLANNING ORGANIZATION
TRANSPORTATION IMPROVEMENT PROGRAM
PRIMARY STATE HIGHWAYS AND INTERMODAL



HIGHWAYS

TPO Project No: **DT4401721** Project Description: **SR 968 / W FLAGLER SIGNALIZED INTERSECTION LIGHTING** FROM W 84 AVE TO NW 27 CT

LRTP Ref:
County: MIAMI-DADE
Roadway ID:
Lanes Exist:
Lanes Improved:
Lanes Added:
Project Length: 5.768
District: 6

Type of Work: **LIGHTING**

SIS or Non-SIS: **No**

Extra Description:

PHASE :

		Proposed Funding (in \$000s)							
	Funding Source	<2018	2017 - 2018	2018 - 2019	2019 - 2020	2020 - 2021	2021 - 2022	>2022	All Years
	HSP	0	0	0	715	0	0	0	715
CONSTRUCTION	Total	0	0	0	758	0	0	0	758

RESPONSIBLE AGENCY: **FDOT**

Item Segment TOTAL ALL Years ALL Phases: **\$928**

Item Number: **440172** Item TOTAL ALL Years ALL Phases ALL Segments: **\$928**

TPO Project No: **DT4401731** Project Description: **SR 9 / NW 27TH AVE SIGNALIZED INTERSECTION LIGHTING** FROM 27 TER TO NW 46 ST

LRTP Ref:
County: MIAMI-DADE
Roadway ID:
Lanes Exist:
Lanes Improved:
Lanes Added:
Project Length: 5.220
District: 6

Type of Work: **LIGHTING**

SIS or Non-SIS: **No**

Extra Description:

PHASE :

		Proposed Funding (in \$000s)							
	Funding Source	<2018	2017 - 2018	2018 - 2019	2019 - 2020	2020 - 2021	2021 - 2022	>2022	All Years
	DIH	0	10	0	0	0	0	0	10
	HSP	0	264	0	0	0	0	0	264
PLANNING AND DESIGN	Total	0	274	0	0	0	0	0	274
	DIH	0	0	0	11	0	0	0	11
	DS	0	0	0	43	0	0	0	43

MIAMI-DADE TRANSPORTATION PLANNING ORGANIZATION
TRANSPORTATION IMPROVEMENT PROGRAM
PRIMARY STATE HIGHWAYS AND INTERMODAL



HIGHWAYS

TPO Project No: DT4401731	Project Description: SR 9 / NW 27TH AVE SIGNALIZED INTERSECTION LIGHTING	FROM 27 TER	TO NW 46 ST						
LRTP Ref:									
County: MIAMI-DADE									
Roadway ID:									
Lanes Exist:	Type of Work: LIGHTING	SIS or Non-SIS: No							
Lanes Improved:									
Lanes Added:	Extra Description:								
Project Length: 5.220									
District: 6									
		Proposed Funding (in \$000s)							
PHASE :	Funding Source	<2018	2017 - 2018	2018 - 2019	2019 - 2020	2020 - 2021	2021 - 2022	>2022	All Years
	HSP	0	0	0	1,179	0	0	0	1,179
CONSTRUCTION	Total	0	0	0	1,233	0	0	0	1,233
RESPONSIBLE AGENCY: FDOT		Item Segment TOTAL ALL Years ALL Phases: \$1,507							
Item Number: 440173		Item TOTAL ALL Years ALL Phases ALL Segments: \$1,507							

TPO Project No: DT4401741	Project Description:	SR 9 / NW 27TH AVE SIGNALIZED INTERSECTION LIGHTING	FROM NW 50 ST	TO NW 22 AVE						
LRTP Ref:										
County: MIAMI-DADE										
Roadway ID:										
Lanes Exist:	Type of Work:	LIGHTING	SIS or Non-SIS:	No						
Lanes Improved:										
Lanes Added:	Extra Description:									
Project Length: 6.277										
District: 6										
			Proposed Funding (in \$000s)							
	PHASE :	Funding Source	<2018	2017 - 2018	2018 - 2019	2019 - 2020	2020 - 2021	2021 - 2022	>2022	All Years
		DIH	0	10	0	0	0	0	0	10
		HSP	0	112	0	0	0	0	0	112
	PLANNING AND DESIGN	Total	0	122	0	0	0	0	0	122
		DIH	0	0	0	11	0	0	0	11
		DS	0	0	0	22	0	0	0	22
		HSP	0	0	0	500	0	0	0	500
	CONSTRUCTION	Total	0	0	0	533	0	0	0	533

MIAMI-DADE TRANSPORTATION PLANNING ORGANIZATION
TRANSPORTATION IMPROVEMENT PROGRAM
PRIMARY STATE HIGHWAYS AND INTERMODAL



HIGHWAYS

RESPONSIBLE AGENCY: **FDOT**

Item Segment TOTAL ALL Years ALL Phases: **\$655**

Item Number: **440174** Item TOTAL ALL Years ALL Phases ALL Segments: **\$655**

TPO Project No: **DT4401751**
LRTP Ref:
County: **MIAMI-DADE**
Roadway ID:
Lanes Exist:
Lanes Improved:
Lanes Added:
Project Length: **4.688**
District: **6**

Project Description: **SR 817 / NW 27TH AVE SIGNALIZED INTERSECTION LIGHTING** **FROM NW 215 ST TO SR 9**

Type of Work: **LIGHTING** SIS or Non-SIS: **No**

Extra Description:

		Proposed Funding (in \$000s)							
PHASE :	Funding Source	<2018	2017 - 2018	2018 - 2019	2019 - 2020	2020 - 2021	2021 - 2022	>2022	All Years
PLANNING AND DESIGN	DIH	0	10	0	0	0	0	0	10
	HSP	0	128	0	0	0	0	0	128
	Total	0	138	0	0	0	0	0	138
CONSTRUCTION	DIH	0	0	0	11	0	0	0	11
	DS	0	0	0	22	0	0	0	22
	HSP	0	0	0	572	0	0	0	572
	Total	0	0	0	605	0	0	0	605

RESPONSIBLE AGENCY: **FDOT**

Item Segment TOTAL ALL Years ALL Phases: **\$743**

Item Number: **440175** Item TOTAL ALL Years ALL Phases ALL Segments: **\$743**

TPO Project No: **DT4401761**
LRTP Ref:
County: **MIAMI-DADE**
Roadway ID:
Lanes Exist:
Lanes Improved:
Lanes Added:
Project Length: **2.492**
District: **6**

Project Description: **SR 989 / SW 112AVE SIGNALIZED INTERSECTION LIGHTING** **FROM JUST S OF US 1 TO 248 ST**

Type of Work: **LIGHTING** SIS or Non-SIS: **No**

Extra Description:

		Proposed Funding (in \$000s)							
PHASE :	Funding Source	<2018	2017 - 2018	2018 - 2019	2019 - 2020	2020 - 2021	2021 - 2022	>2022	All Years
	DIH	0	0	10	0	0	0	0	10

MIAMI-DADE TRANSPORTATION PLANNING ORGANIZATION
TRANSPORTATION IMPROVEMENT PROGRAM
PRIMARY STATE HIGHWAYS AND INTERMODAL



HIGHWAYS

TPO Project No: **DT4401761** Project Description: **SR 989 / SW 112AVE SIGNALIZED INTERSECTION LIGHTING** FROM JUST S OF US 1 TO 248 ST

LRTP Ref:
County: MIAMI-DADE
Roadway ID:
Lanes Exist:
Lanes Improved:
Lanes Added:
Project Length: 2.492
District: 6

Type of Work: **LIGHTING**

SIS or Non-SIS: **No**

Extra Description:

		Proposed Funding (in \$000s)							
PHASE :	Funding Source	<2018	2017 - 2018	2018 - 2019	2019 - 2020	2020 - 2021	2021 - 2022	>2022	All Years
PLANNING AND DESIGN	HSP	0	0	56	0	0	0	0	56
	Total	0	0	66	0	0	0	0	66
	DIH	0	0	0	0	11	0	0	11
CONSTRUCTION	DS	0	0	0	0	11	0	0	11
	HSP	0	0	0	0	256	0	0	256
	Total	0	0	0	0	278	0	0	278

RESPONSIBLE AGENCY: **FDOT**

Item Segment TOTAL ALL Years ALL Phases: **\$344**

Item Number: **440176**

Item TOTAL ALL Years ALL Phases ALL Segments: **\$828**

TPO Project No: **DT4401762** Project Description: **SR 994 / QUAIL ROOST DR SIGNALIZED INTERSECTION LIGHTING** FROM SW 200 ST TO BUS LANES

LRTP Ref:
County: MIAMI-DADE
Roadway ID:
Lanes Exist:
Lanes Improved:
Lanes Added:
Project Length: 2.286
District: 6

Type of Work: **LIGHTING**

SIS or Non-SIS: **No**

Extra Description:

		Proposed Funding (in \$000s)							
PHASE :	Funding Source	<2018	2017 - 2018	2018 - 2019	2019 - 2020	2020 - 2021	2021 - 2022	>2022	All Years
PLANNING AND DESIGN	DIH	0	0	10	0	0	0	0	10
	HSP	0	0	80	0	0	0	0	80
	Total	0	0	90	0	0	0	0	90

MIAMI-DADE TRANSPORTATION PLANNING ORGANIZATION
TRANSPORTATION IMPROVEMENT PROGRAM
PRIMARY STATE HIGHWAYS AND INTERMODAL



HIGHWAYS

TPO Project No: **DT4401762** Project Description: **SR 994 / QUAIL ROOST DR SIGNALIZED FROM SW 200 ST TO BUS LANES**
LRTP Ref:

County: MIAMI-DADE

Roadway ID:

Lanes Exist:

Lanes Improved:

Lanes Added:

Project Length: 2.286

District: 6

Type of Work: **LIGHTING**

SIS or Non-SIS: **No**

Extra Description:

PHASE :

Funding Source	Proposed Funding (in \$000s)							
	<2018	2017 - 2018	2018 - 2019	2019 - 2020	2020 - 2021	2021 - 2022	>2022	All Years
DIH	0	0	0	0	11	0	0	11
DS	0	0	0	0	17	0	0	17
HSP	0	0	0	0	366	0	0	366
CONSTRUCTION Total	0	0	0	0	394	0	0	394

RESPONSIBLE AGENCY: **FDOT**

Item Segment TOTAL ALL Years ALL Phases: **\$484**

Item Number: 440176

Item TOTAL ALL Years ALL Phases ALL Segments: **\$828**

TPO Project No: **DT4401771** Project Description: **SR 934 / NW 81 / NW 82ST SIGNALIZED FROM NW 79 ST TO NE 10 AVE**
LRTP Ref:

County: MIAMI-DADE

Roadway ID:

Lanes Exist:

Lanes Improved:

Lanes Added:

Project Length: 2.828

District: 6

Type of Work: **LIGHTING**

SIS or Non-SIS: **No**

Extra Description:

PHASE :

Funding Source	Proposed Funding (in \$000s)							
	<2018	2017 - 2018	2018 - 2019	2019 - 2020	2020 - 2021	2021 - 2022	>2022	All Years
DIH	0	0	10	0	0	0	0	10
HSP	0	0	88	0	0	0	0	88
PLANNING AND DESIGN Total	0	0	98	0	0	0	0	98
DIH	0	0	0	0	11	0	0	11

MIAMI-DADE TRANSPORTATION PLANNING ORGANIZATION
TRANSPORTATION IMPROVEMENT PROGRAM
PRIMARY STATE HIGHWAYS AND INTERMODAL



HIGHWAYS

TPO Project No: **DT4401771** Project Description: **SR 934 / NW 81 / NW 82ST SIGNALIZED FROM NW 79 ST TO NE 10 AVE**
LRTP Ref:

County: MIAMI-DADE

Roadway ID:

Lanes Exist:

Lanes Improved:

Lanes Added:

Project Length: 2.828

District: 6

Type of Work: **LIGHTING**

SIS or Non-SIS: **No**

Extra Description:

PHASE :

		Proposed Funding (in \$000s)							
	Funding Source	<2018	2017 - 2018	2018 - 2019	2019 - 2020	2020 - 2021	2021 - 2022	>2022	All Years
	DS	0	0	0	0	17	0	0	17
	HSP	0	0	0	0	403	0	0	403
CONSTRUCTION	Total	0	0	0	0	431	0	0	431

RESPONSIBLE AGENCY: FDOT

Item Segment TOTAL ALL Years ALL Phases: \$529

Item Number: 440177

Item TOTAL ALL Years ALL Phases ALL Segments: \$529

TPO Project No: **DT4401781** Project Description: **SR 907 / ALTON RD SIGNALIZED FROM 6 ST TO DELAWARE AVE**
LRTP Ref:

County: MIAMI-DADE

Roadway ID:

Lanes Exist:

Lanes Improved:

Lanes Added:

Project Length: 4.463

District: 6

Type of Work: **LIGHTING**

SIS or Non-SIS: **No**

Extra Description:

PHASE :

		Proposed Funding (in \$000s)							
	Funding Source	<2018	2017 - 2018	2018 - 2019	2019 - 2020	2020 - 2021	2021 - 2022	>2022	All Years
	DIH	0	94	0	0	0	0	0	94
PLANNING AND DESIGN	Total	0	94	0	0	0	0	0	94
	DIH	0	0	0	11	0	0	0	11
	DS	0	0	0	27	0	0	0	27
	HSP	0	0	0	643	0	0	0	643
CONSTRUCTION	Total	0	0	0	681	0	0	0	681

MIAMI-DADE TRANSPORTATION PLANNING ORGANIZATION
TRANSPORTATION IMPROVEMENT PROGRAM
PRIMARY STATE HIGHWAYS AND INTERMODAL



HIGHWAYS

RESPONSIBLE AGENCY: **FDOT**

Item Segment TOTAL ALL Years ALL Phases: **\$775**

Item Number: **440178** Item TOTAL ALL Years ALL Phases ALL Segments: **\$1,064**

TPO Project No: **DT4401782**
LRTP Ref:
County: **MIAMI-DADE**
Roadway ID:
Lanes Exist:
Lanes Improved:
Lanes Added:
Project Length: **1.042**
District: **6**

Project Description: **SR 934 / NORMANDY DR SIGNALIZED INTERSECTION LIGHTING** FROM E BAY DR TO W BAY DR

Type of Work: **LIGHTING** SIS or Non-SIS: **No**

Extra Description:

		Proposed Funding (in \$000s)							
PHASE :	Funding Source	<2018	2017 - 2018	2018 - 2019	2019 - 2020	2020 - 2021	2021 - 2022	>2022	All Years
PLANNING AND DESIGN	DIH	0	48	0	0	0	0	0	48
	Total	0	48	0	0	0	0	0	48
CONSTRUCTION	DIH	0	0	0	11	0	0	0	11
	DS	0	0	0	16	0	0	0	16
	HSP	0	0	0	214	0	0	0	214
	Total	0	0	0	241	0	0	0	241

RESPONSIBLE AGENCY: **FDOT**

Item Segment TOTAL ALL Years ALL Phases: **\$289**

Item Number: **440178** Item TOTAL ALL Years ALL Phases ALL Segments: **\$1,064**

TPO Project No: **DT4401791**
LRTP Ref:
County: **MIAMI-DADE**
Roadway ID:
Lanes Exist:
Lanes Improved:
Lanes Added:
Project Length:
District: **6**

Project Description: **SR 909 / W DIXIE HWY SIGNALIZED INTERSECTION LIGHTING** FROM GRIFFIN BLVD TO NE 159 ST

Type of Work: **LIGHTING** SIS or Non-SIS: **No**

Extra Description:

		Proposed Funding (in \$000s)							
PHASE :	Funding Source	<2018	2017 - 2018	2018 - 2019	2019 - 2020	2020 - 2021	2021 - 2022	>2022	All Years
	DIH	0	0	10	0	0	0	0	10
	HSP	0	0	104	0	0	0	0	104

MIAMI-DADE TRANSPORTATION PLANNING ORGANIZATION
TRANSPORTATION IMPROVEMENT PROGRAM
PRIMARY STATE HIGHWAYS AND INTERMODAL



HIGHWAYS

TPO Project No: **DT4401791** Project Description: **SR 909 / W DIXIE HWY SIGNALIZED INTERSECTION LIGHTING** FROM GRIFFIN BLVD TO NE 159 ST

LRTP Ref:
County: MIAMI-DADE
Roadway ID:
Lanes Exist:
Lanes Improved:
Lanes Added:
Project Length:
District: 6

Type of Work: **LIGHTING**

SIS or Non-SIS: **No**

Extra Description:

		Proposed Funding (in \$000s)							
PHASE :	Funding Source	<2018	2017 - 2018	2018 - 2019	2019 - 2020	2020 - 2021	2021 - 2022	>2022	All Years
PLANNING AND DESIGN	Total	0	0	114	0	0	0	0	114
	DIH	0	0	0	0	11	0	0	11
	DS	0	0	0	0	17	0	0	17
	HSP	0	0	0	0	476	0	0	476
CONSTRUCTION	Total	0	0	0	0	504	0	0	504

RESPONSIBLE AGENCY: **FDOT**

Item Segment TOTAL ALL Years ALL Phases: **\$618**

Item Number: 440179 Item TOTAL ALL Years ALL Phases ALL Segments: **\$1,102**

TPO Project No: **DT4401792** Project Description: **SR 915 / NE 6 AVE SIGNALIZED INTERSECTION LIGHTING** FROM NE 123 ST TO NE 177 ST

LRTP Ref:
County: MIAMI-DADE
Roadway ID:
Lanes Exist:
Lanes Improved:
Lanes Added:
Project Length: 3.393
District: 6

Type of Work: **LIGHTING**

SIS or Non-SIS: **No**

Extra Description:

		Proposed Funding (in \$000s)							
PHASE :	Funding Source	<2018	2017 - 2018	2018 - 2019	2019 - 2020	2020 - 2021	2021 - 2022	>2022	All Years
PLANNING AND DESIGN	DIH	0	0	10	0	0	0	0	10
	HSP	0	0	80	0	0	0	0	80
	Total	0	0	90	0	0	0	0	90
	DIH	0	0	0	0	11	0	0	11
	DS	0	0	0	0	17	0	0	17

MIAMI-DADE TRANSPORTATION PLANNING ORGANIZATION
TRANSPORTATION IMPROVEMENT PROGRAM
PRIMARY STATE HIGHWAYS AND INTERMODAL



HIGHWAYS

TPO Project No: **DT4401792** Project Description: **SR 915 / NE 6 AVE SIGNALIZED INTERSECTION LIGHTING** FROM NE 123 ST TO NE 177 ST

LRTP Ref:
County: MIAMI-DADE
Roadway ID:
Lanes Exist:
Lanes Improved:
Lanes Added:
Project Length: 3.393
District: 6

Type of Work: **LIGHTING**

SIS or Non-SIS: **No**

Extra Description:

PHASE :

		Proposed Funding (in \$000s)							
	Funding Source	<2018	2017 - 2018	2018 - 2019	2019 - 2020	2020 - 2021	2021 - 2022	>2022	All Years
	HSP	0	0	0	0	366	0	0	366
CONSTRUCTION	Total	0	0	0	0	394	0	0	394

RESPONSIBLE AGENCY: **FDOT**

Item Segment TOTAL ALL Years ALL Phases: **\$484**

Item Number: **440179** Item TOTAL ALL Years ALL Phases ALL Segments: **\$1,102**

TPO Project No: **DT4401801** Project Description: **SR 5 / US 1 SIGNALIZED INTERSECTION LIGHTING** FROM NE 123 ST TO NE 213 ST

LRTP Ref:
County: MIAMI-DADE
Roadway ID:
Lanes Exist:
Lanes Improved:
Lanes Added:
Project Length: 5.933
District: 6

Type of Work: **LIGHTING**

SIS or Non-SIS: **No**

Extra Description:

PHASE :

		Proposed Funding (in \$000s)							
	Funding Source	<2018	2017 - 2018	2018 - 2019	2019 - 2020	2020 - 2021	2021 - 2022	>2022	All Years
	DIH	10	0	0	0	0	0	0	10
	DS	182	0	0	0	0	0	0	182
PLANNING AND DESIGN	Total	192	0	0	0	0	0	0	192
	DIH	0	0	11	0	0	0	0	11
	DS	0	0	42	0	0	0	0	42

MIAMI-DADE TRANSPORTATION PLANNING ORGANIZATION
TRANSPORTATION IMPROVEMENT PROGRAM
PRIMARY STATE HIGHWAYS AND INTERMODAL



HIGHWAYS

TPO Project No: **DT4401801** Project Description: **SR 5 / US 1 SIGNALIZED INTERSECTION FROM NE 123 ST TO NE 213 ST**
LRTP Ref:

County: MIAMI-DADE

Roadway ID:

Lanes Exist:

Lanes Improved:

Lanes Added:

Project Length: 5.933

District: 6

Type of Work: **LIGHTING**

SIS or Non-SIS: **No**

Extra Description:

PHASE :

		Proposed Funding (in \$000s)							
	Funding Source	<2018	2017 - 2018	2018 - 2019	2019 - 2020	2020 - 2021	2021 - 2022	>2022	All Years
	HSP	0	0	976	0	0	0	0	976
CONSTRUCTION	Total	0	0	1,029	0	0	0	0	1,029

RESPONSIBLE AGENCY: **FDOT**

Item Segment **TOTAL ALL Years ALL Phases:** **\$1,221**

Item Number: **440180** Item **TOTAL ALL Years ALL Phases ALL Segments:** **\$1,221**

TPO Project No: **DT4401811** Project Description: **SR 860 / NW 184ST SIGNALIZED INTERSECTION LIGHTING FROM NW 52 AVE TO W DIXIE HWY**
LRTP Ref:

County: MIAMI-DADE

Roadway ID:

Lanes Exist:

Lanes Improved:

Lanes Added:

Project Length: 8.708

District: 6

Type of Work: **LIGHTING**

SIS or Non-SIS: **No**

Extra Description:

PHASE :

		Proposed Funding (in \$000s)							
	Funding Source	<2018	2017 - 2018	2018 - 2019	2019 - 2020	2020 - 2021	2021 - 2022	>2022	All Years
	DIH	0	0	10	0	0	0	0	10
	HSP	0	0	224	0	0	0	0	224
PLANNING AND DESIGN	Total	0	0	234	0	0	0	0	234
	DIH	0	0	0	0	11	0	0	11
	DS	0	0	0	0	44	0	0	44
	HSP	0	0	0	0	1,026	0	0	1,026
CONSTRUCTION	Total	0	0	0	0	1,081	0	0	1,081

MIAMI-DADE TRANSPORTATION PLANNING ORGANIZATION
TRANSPORTATION IMPROVEMENT PROGRAM
PRIMARY STATE HIGHWAYS AND INTERMODAL



HIGHWAYS

RESPONSIBLE AGENCY: FDOT

Item Segment TOTAL ALL Years ALL Phases: \$1,315

Item Number: 440181 Item TOTAL ALL Years ALL Phases ALL Segments: \$1,315

TPO Project No: **DT4401821**
LRTP Ref:
County: MIAMI-DADE
Roadway ID:
Lanes Exist:
Lanes Improved:
Lanes Added:
Project Length: 6.563
District: 6

Project Description: **SR 90 / SW 8 ST SIGNALIZED INTERSECTION LIGHTING** FROM SW 137 AVE TO SW 72 AVE

Type of Work: **LIGHTING** SIS or Non-SIS: **No**

Extra Description:

		Proposed Funding (in \$000s)							
PHASE :	Funding Source	<2018	2017 - 2018	2018 - 2019	2019 - 2020	2020 - 2021	2021 - 2022	>2022	All Years
PLANNING AND DESIGN	DIH	0	0	10	0	0	0	0	10
	HSP	0	0	176	0	0	0	0	176
	Total	0	0	186	0	0	0	0	186
CONSTRUCTION	DIH	0	0	0	0	11	0	0	11
	DS	0	0	0	0	33	0	0	33
	HSP	0	0	0	0	806	0	0	806
	Total	0	0	0	0	850	0	0	850

RESPONSIBLE AGENCY: FDOT

Item Segment TOTAL ALL Years ALL Phases: \$1,036

Item Number: 440182 Item TOTAL ALL Years ALL Phases ALL Segments: \$1,036

TPO Project No: **DT4401831**
LRTP Ref:
County: MIAMI-DADE
Roadway ID:
Lanes Exist:
Lanes Improved:
Lanes Added:
Project Length: 6.575
District: 6

Project Description: **SR 90 / SW 8TH ST SIGNALIZED INTERSECTION LIGHTING** FROM SW 62 AVE TO BRICKELL AVE

Type of Work: **LIGHTING** SIS or Non-SIS: **No**

Extra Description:

		Proposed Funding (in \$000s)							
PHASE :	Funding Source	<2018	2017 - 2018	2018 - 2019	2019 - 2020	2020 - 2021	2021 - 2022	>2022	All Years
	DIH	0	0	10	0	0	0	0	10

MIAMI-DADE TRANSPORTATION PLANNING ORGANIZATION
TRANSPORTATION IMPROVEMENT PROGRAM
PRIMARY STATE HIGHWAYS AND INTERMODAL



HIGHWAYS

TPO Project No: **DT4401831** Project Description: **SR 90 / SW 8TH ST SIGNALIZED INTERSECTION LIGHTING** FROM SW 62 AVE TO BRICKELL AVE
LRTP Ref:
County: MIAMI-DADE
Roadway ID:
Lanes Exist:
Lanes Improved:
Lanes Added:
Project Length: 6.575
District: 6

Type of Work: **LIGHTING** SIS or Non-SIS: **No**

Extra Description:

		Proposed Funding (in \$000s)							
PHASE :	Funding Source	<2018	2017 - 2018	2018 - 2019	2019 - 2020	2020 - 2021	2021 - 2022	>2022	All Years
PLANNING AND DESIGN	HSP	0	0	176	0	0	0	0	176
	Total	0	0	186	0	0	0	0	186
	DIH	0	0	0	0	11	0	0	11
CONSTRUCTION	DS	0	0	0	0	33	0	0	33
	HSP	0	0	0	0	806	0	0	806
	Total	0	0	0	0	850	0	0	850

RESPONSIBLE AGENCY: FDOT

Item Segment TOTAL ALL Years ALL Phases: \$1,036

Item Number: 440183

Item TOTAL ALL Years ALL Phases ALL Segments: \$1,036

TPO Project No: **DT4401841** Project Description: **SR 5 / US 1 SIGNALIZED INTERSECTION LIGHTING** FROM SW 344 TO SW 244 ST
LRTP Ref:
County: MIAMI-DADE
Roadway ID:
Lanes Exist:
Lanes Improved:
Lanes Added:
Project Length: 7.830
District: 6

Type of Work: **LIGHTING** SIS or Non-SIS: **Yes**

Extra Description:

		Proposed Funding (in \$000s)							
PHASE :	Funding Source	<2018	2017 - 2018	2018 - 2019	2019 - 2020	2020 - 2021	2021 - 2022	>2022	All Years
PLANNING AND DESIGN	DIH	10	0	0	0	0	0	0	10
	DS	149	0	0	0	0	0	0	149
	Total	159	0	0	0	0	0	0	159

MIAMI-DADE TRANSPORTATION PLANNING ORGANIZATION
TRANSPORTATION IMPROVEMENT PROGRAM
PRIMARY STATE HIGHWAYS AND INTERMODAL



HIGHWAYS

TPO Project No: **DT4401841** Project Description: **SR 5 / US 1 SIGNALIZED INTERSECTION FROM SW 344 TO SW 244 ST**
LRTP Ref:

County: MIAMI-DADE

Roadway ID:

Lanes Exist:

Lanes Improved:

Lanes Added:

Project Length: 7.830

District: 6

Type of Work: **LIGHTING**

SIS or Non-SIS: **Yes**

Extra Description:

PHASE :

		Proposed Funding (in \$000s)							
	Funding Source	<2018	2017 - 2018	2018 - 2019	2019 - 2020	2020 - 2021	2021 - 2022	>2022	All Years
	DIH	0	0	11	0	0	0	0	11
	DS	0	0	32	0	0	0	0	32
	HSP	0	0	697	0	0	0	0	697
CONSTRUCTION	Total	0	0	740	0	0	0	0	740

RESPONSIBLE AGENCY: **FDOT**

Item Segment TOTAL ALL Years ALL Phases: **\$899**

Item Number: **440184**

Item TOTAL ALL Years ALL Phases ALL Segments: **\$899**

TPO Project No: **DT4401851** Project Description: **SR 5 / US 1 SIGNALIZED INTERSECT. FROM SW 132 AVE TO SW 105 ST**
LRTP Ref:

County: MIAMI-DADE

Roadway ID:

Lanes Exist:

Lanes Improved:

Lanes Added:

Project Length: 10.053

District: 6

Type of Work: **LIGHTING**

SIS or Non-SIS: **No**

Extra Description:

PHASE :

		Proposed Funding (in \$000s)							
	Funding Source	<2018	2017 - 2018	2018 - 2019	2019 - 2020	2020 - 2021	2021 - 2022	>2022	All Years
	DIH	10	0	0	0	0	0	0	10
	DS	156	0	0	0	0	0	0	156
PLANNING AND DESIGN	Total	166	0	0	0	0	0	0	166
	DIH	0	0	11	0	0	0	0	11

MIAMI-DADE TRANSPORTATION PLANNING ORGANIZATION
TRANSPORTATION IMPROVEMENT PROGRAM
PRIMARY STATE HIGHWAYS AND INTERMODAL



HIGHWAYS

TPO Project No: **DT4401851** Project Description: **SR 5 / US 1 SIGNALIZED INTERSECT. FROM SW 132 AVE TO SW 105 ST**
LRTP Ref:

County: MIAMI-DADE

Roadway ID:

Lanes Exist:

Lanes Improved:

Lanes Added:

Project Length: 10.053

District: 6

Type of Work: **LIGHTING**

SIS or Non-SIS: **No**

Extra Description:

PHASE :

		Proposed Funding (in \$000s)							
	Funding Source	<2018	2017 - 2018	2018 - 2019	2019 - 2020	2020 - 2021	2021 - 2022	>2022	All Years
	DS	0	0	32	0	0	0	0	32
	HSP	0	0	802	0	0	0	0	802
CONSTRUCTION	Total	0	0	845	0	0	0	0	845

RESPONSIBLE AGENCY: FDOT

Item Segment TOTAL ALL Years ALL Phases: \$1,011

Item Number: 440185

Item TOTAL ALL Years ALL Phases ALL Segments: \$1,011

TPO Project No: **DT4401861** Project Description: **SR 7 / NW 7 AVE SIGNALIZED INTERSECTION LIGHTING FROM SW 6 ST TO NW 62 ST**
LRTP Ref:

County: MIAMI-DADE

Roadway ID:

Lanes Exist:

Lanes Improved:

Lanes Added:

Project Length: 4.496

District: 6

Type of Work: **LIGHTING**

SIS or Non-SIS: **No**

Extra Description:

PHASE :

		Proposed Funding (in \$000s)							
	Funding Source	<2018	2017 - 2018	2018 - 2019	2019 - 2020	2020 - 2021	2021 - 2022	>2022	All Years
	DIH	10	0	0	0	0	0	0	10
	DS	113	0	0	0	0	0	0	113
PLANNING AND DESIGN	Total	123	0	0	0	0	0	0	123
	DIH	0	0	11	0	0	0	0	11
	DS	0	0	32	0	0	0	0	32
	HSP	0	0	732	0	0	0	0	732
CONSTRUCTION	Total	0	0	775	0	0	0	0	775

MIAMI-DADE TRANSPORTATION PLANNING ORGANIZATION
TRANSPORTATION IMPROVEMENT PROGRAM
PRIMARY STATE HIGHWAYS AND INTERMODAL



HIGHWAYS

RESPONSIBLE AGENCY: FDOT

Item Segment TOTAL ALL Years ALL Phases: \$898

Item Number: 440186 Item TOTAL ALL Years ALL Phases ALL Segments: \$1,418

TPO Project No: **DT4401862**
LRTP Ref:
County: MIAMI-DADE
Roadway ID:
Lanes Exist:
Lanes Improved:
Lanes Added:
Project Length: 1.166
District: 6

Project Description: **SR 933 / NW 12 AVE SIGNALIZED INTERSECTION LIGHTING** FROM NW 16 ST TO NW 33 ST

Type of Work: **LIGHTING** SIS or Non-SIS: **No**

Extra Description:

		Proposed Funding (in \$000s)							
PHASE :	Funding Source	<2018	2017 - 2018	2018 - 2019	2019 - 2020	2020 - 2021	2021 - 2022	>2022	All Years
PLANNING AND DESIGN	DIH	10	0	0	0	0	0	0	10
	DS	59	0	0	0	0	0	0	59
	Total	69	0	0	0	0	0	0	69
CONSTRUCTION	DIH	0	0	11	0	0	0	0	11
	DS	0	0	161	0	0	0	0	161
	HSP	0	0	279	0	0	0	0	279
	Total	0	0	451	0	0	0	0	451

RESPONSIBLE AGENCY: FDOT

Item Segment TOTAL ALL Years ALL Phases: \$520

Item Number: 440186 Item TOTAL ALL Years ALL Phases ALL Segments: \$1,418

TPO Project No: **DT4401871**
LRTP Ref:
County: MIAMI-DADE
Roadway ID:
Lanes Exist:
Lanes Improved:
Lanes Added:
Project Length: 9.982
District: 6

Project Description: **SR 7 / NW 7 AVE SIGNALIZED INTERSECTION LIGHTING** FROM NW 63 ST TO NW 215 ST

Type of Work: **LIGHTING** SIS or Non-SIS: **Yes**

Extra Description:

		Proposed Funding (in \$000s)							
PHASE :	Funding Source	<2018	2017 - 2018	2018 - 2019	2019 - 2020	2020 - 2021	2021 - 2022	>2022	All Years
	DIH	10	0	0	0	0	0	0	10

MIAMI-DADE TRANSPORTATION PLANNING ORGANIZATION
TRANSPORTATION IMPROVEMENT PROGRAM
PRIMARY STATE HIGHWAYS AND INTERMODAL



HIGHWAYS

TPO Project No: **DT4401871** Project Description: **SR 7 / NW 7 AVE SIGNALIZED INTERSECTION LIGHTING** FROM NW 63 ST TO NW 215 ST

LRTP Ref:
County: MIAMI-DADE
Roadway ID:
Lanes Exist:
Lanes Improved:
Lanes Added:
Project Length: 9.982
District: 6

Type of Work: **LIGHTING**

SIS or Non-SIS: **Yes**

Extra Description:

		Proposed Funding (in \$000s)							
PHASE :	Funding Source	<2018	2017 - 2018	2018 - 2019	2019 - 2020	2020 - 2021	2021 - 2022	>2022	All Years
PLANNING AND DESIGN	DS	158	0	0	0	0	0	0	158
	Total	168	0	0	0	0	0	0	168
	DIH	0	0	11	0	0	0	0	11
CONSTRUCTION	DS	0	0	42	0	0	0	0	42
	HSP	0	0	976	0	0	0	0	976
	Total	0	0	1,029	0	0	0	0	1,029

RESPONSIBLE AGENCY: **FDOT**

Item Segment TOTAL ALL Years ALL Phases: **\$1,197**

Item Number: **440187**

Item TOTAL ALL Years ALL Phases ALL Segments: **\$1,197**

TPO Project No: **DT4401881** Project Description: **SR 5 / US1 SIGNALIZED INTERSECTION LIGHTING** FROM PALMETTO / SW 98 ST TO GRANADA BLVB

LRTP Ref:
County: MIAMI-DADE
Roadway ID:
Lanes Exist:
Lanes Improved:
Lanes Added:
Project Length: 3.991
District: 6

Type of Work: **LIGHTING**

SIS or Non-SIS: **No**

Extra Description:

		Proposed Funding (in \$000s)							
PHASE :	Funding Source	<2018	2017 - 2018	2018 - 2019	2019 - 2020	2020 - 2021	2021 - 2022	>2022	All Years
PLANNING AND DESIGN	DIH	10	0	0	0	0	0	0	10
	DS	140	0	0	0	0	0	0	140
	Total	150	0	0	0	0	0	0	150

MIAMI-DADE TRANSPORTATION PLANNING ORGANIZATION
TRANSPORTATION IMPROVEMENT PROGRAM
PRIMARY STATE HIGHWAYS AND INTERMODAL



HIGHWAYS

TPO Project No: **DT4401881** Project Description: **SR 5 / US1 SIGNALIZED INTERSECTION FROM PALMETTO / SW 98 ST TO GRANADA BLVB**
LRTP Ref:

County: MIAMI-DADE

Roadway ID:

Lanes Exist:

Lanes Improved:

Lanes Added:

Project Length: 3.991

District: 6

Type of Work: **LIGHTING**

SIS or Non-SIS: **No**

Extra Description:

PHASE :

Funding Source	Proposed Funding (in \$000s)							
	<2018	2017 - 2018	2018 - 2019	2019 - 2020	2020 - 2021	2021 - 2022	>2022	All Years
DIH	0	0	11	0	0	0	0	11
DS	0	0	32	0	0	0	0	32
HSP	0	0	697	0	0	0	0	697
CONSTRUCTION Total	0	0	740	0	0	0	0	740

RESPONSIBLE AGENCY: **FDOT**

Item Segment TOTAL ALL Years ALL Phases: **\$890**

Item Number: **440188**

Item TOTAL ALL Years ALL Phases ALL Segments: **\$890**

TPO Project No: **DT4401891** Project Description: **SR 5 / US 1 SIGNALIZED INTERSECTION FROM LEJEUNE RD TO SE 4TH ST**
LRTP Ref:

County: MIAMI-DADE

Roadway ID:

Lanes Exist:

Lanes Improved:

Lanes Added:

Project Length: 5.836

District: 6

Type of Work: **LIGHTING**

SIS or Non-SIS: **No**

Extra Description:

PHASE :

Funding Source	Proposed Funding (in \$000s)							
	<2018	2017 - 2018	2018 - 2019	2019 - 2020	2020 - 2021	2021 - 2022	>2022	All Years
DIH	10	0	0	0	0	0	0	10
DS	140	0	0	0	0	0	0	140
PLANNING AND DESIGN Total	150	0	0	0	0	0	0	150
DIH	0	0	11	0	0	0	0	11

MIAMI-DADE TRANSPORTATION PLANNING ORGANIZATION
TRANSPORTATION IMPROVEMENT PROGRAM
PRIMARY STATE HIGHWAYS AND INTERMODAL



HIGHWAYS

TPO Project No: **DT4401891** Project Description: **SR 5 / US 1 SIGNALIZED INTERSECTION FROM LEJEUNE RD TO SE 4TH ST**
LRTP Ref:

County: MIAMI-DADE

Roadway ID:

Lanes Exist:

Lanes Improved:

Lanes Added:

Project Length: 5.836

District: 6

Type of Work: **LIGHTING**

SIS or Non-SIS: **No**

Extra Description:

PHASE :

Proposed Funding (in \$000s)									
Funding Source	<2018	2017 - 2018	2018 - 2019	2019 - 2020	2020 - 2021	2021 - 2022	>2022	All Years	
DS	0	0	32	0	0	0	0	32	
HSP	0	0	697	0	0	0	0	697	
CONSTRUCTION Total	0	0	740	0	0	0	0	740	

RESPONSIBLE AGENCY: **FDOT**

Item Segment TOTAL ALL Years ALL Phases: **\$890**

Item Number: **440189**

Item TOTAL ALL Years ALL Phases ALL Segments: **\$890**

TPO Project No: **DT4401901** Project Description: **SR 5 / US 1 SIGNALIZED INTERSECTION FROM SE 1 ST TO NE 21 ST**
LRTP Ref:

County: MIAMI-DADE

Roadway ID:

Lanes Exist:

Lanes Improved:

Lanes Added:

Project Length: 1.679

District: 6

Type of Work: **LIGHTING**

SIS or Non-SIS: **No**

Extra Description:

PHASE :

Proposed Funding (in \$000s)									
Funding Source	<2018	2017 - 2018	2018 - 2019	2019 - 2020	2020 - 2021	2021 - 2022	>2022	All Years	
DIH	10	0	0	0	0	0	0	10	
DS	140	0	0	0	0	0	0	140	
PLANNING AND DESIGN Total	150	0	0	0	0	0	0	150	
DIH	0	0	11	0	0	0	0	11	
DS	0	0	32	0	0	0	0	32	
HSP	0	0	697	0	0	0	0	697	
CONSTRUCTION Total	0	0	740	0	0	0	0	740	

MIAMI-DADE TRANSPORTATION PLANNING ORGANIZATION
TRANSPORTATION IMPROVEMENT PROGRAM
PRIMARY STATE HIGHWAYS AND INTERMODAL



HIGHWAYS

RESPONSIBLE AGENCY: **FDOT**

Item Segment TOTAL ALL Years ALL Phases: **\$890**

Item Number: **440190** Item TOTAL ALL Years ALL Phases ALL Segments: **\$890**

TPO Project No: **DT4401911** Project Description: **SR 5 / US 1 SIGNALIZED INTERSECTION FROM NE 22 ST TO SANS SOUCI BLVD**
LRTP Ref:

County: **MIAMI-DADE**

Roadway ID:

Lanes Exist:

Lanes Improved:

Lanes Added:

Project Length: **6.416**

District: **6**

Type of Work: **LIGHTING**

SIS or Non-SIS: **No**

Extra Description:

		Proposed Funding (in \$000s)							
PHASE :	Funding Source	<2018	2017 - 2018	2018 - 2019	2019 - 2020	2020 - 2021	2021 - 2022	>2022	All Years
PLANNING AND DESIGN	DIH	10	0	0	0	0	0	0	10
	DS	164	0	0	0	0	0	0	164
	Total	174	0	0	0	0	0	0	174
CONSTRUCTION	DIH	0	0	11	0	0	0	0	11
	DS	0	0	42	0	0	0	0	42
	HSP	0	0	1,011	0	0	0	0	1,011
	Total	0	0	1,064	0	0	0	0	1,064

RESPONSIBLE AGENCY: **FDOT**

Item Segment TOTAL ALL Years ALL Phases: **\$1,238**

Item Number: **440191** Item TOTAL ALL Years ALL Phases ALL Segments: **\$1,238**

MIAMI-DADE TRANSPORTATION PLANNING ORGANIZATION
TRANSPORTATION IMPROVEMENT PROGRAM
PRIMARY STATE HIGHWAYS AND INTERMODAL



HIGHWAYS

TPO Project No: **DT4402281** Project Description: **I-195 / SR 112** **FROM NW 12 AVENUE** **TO SR 907 / ALTON ROAD**

LRTP Ref:
County: **MIAMI-DADE**
Roadway ID:
Lanes Exist:
Lanes Improved:
Lanes Added:
Project Length: **8.582**
District: **6**

Description:

Type of Work:

TRANSPORTATION PLANNING

SIS or Non-SIS: **Yes**

Extra Description:

PHASE :

Proposed Funding (in \$000s)								
Funding Source	<2018	2017 - 2018	2018 - 2019	2019 - 2020	2020 - 2021	2021 - 2022	>2022	All Years
DS	0	1,500	0	0	0	0	0	1,500
PROJECT DEVELOPMENT AND ENVIRONMENTAL	0	1,500	0	0	0	0	0	1,500
Total	0	1,500	0	0	0	0	0	1,500

RESPONSIBLE AGENCY: **FDOT**

Item Segment **TOTAL ALL Years ALL Phases:** **\$1,500**

Item Number: **440228** Item **TOTAL ALL Years ALL Phases ALL Segments:** **\$1,500**

TPO Project No: **DT4402811** Project Description: **SR 826 / NE 163 ST SIGNALIZED INTERSECTION LIGHTING** **FROM I-95** **TO NE 35 AVE**

LRTP Ref:
County: **MIAMI-DADE**
Roadway ID:
Lanes Exist:
Lanes Improved:
Lanes Added:
Project Length: **4.461**
District: **6**

Description:

Type of Work:

LIGHTING

SIS or Non-SIS: **No**

Extra Description:

PHASE :

PLANNING AND DESIGN

Proposed Funding (in \$000s)								
Funding Source	<2018	2017 - 2018	2018 - 2019	2019 - 2020	2020 - 2021	2021 - 2022	>2022	All Years
DIH	0	0	10	0	0	0	0	10
HSP	0	0	168	0	0	0	0	168
Total	0	0	178	0	0	0	0	178
DIH	0	0	0	0	11	0	0	11
DS	0	0	0	0	33	0	0	33

MIAMI-DADE TRANSPORTATION PLANNING ORGANIZATION
TRANSPORTATION IMPROVEMENT PROGRAM
PRIMARY STATE HIGHWAYS AND INTERMODAL



HIGHWAYS

TPO Project No: **DT4402811** Project Description: **SR 826 / NE 163 ST SIGNALIZED INTERSECTION LIGHTING** FROM I-95 TO NE 35 AVE
LRTP Ref:

County: MIAMI-DADE

Roadway ID:

Lanes Exist:

Lanes Improved:

Lanes Added:

Project Length: 4.461

District: 6

Type of Work: **LIGHTING**

SIS or Non-SIS: **No**

Extra Description:

		Proposed Funding (in \$000s)							
PHASE :	Funding Source	<2018	2017 - 2018	2018 - 2019	2019 - 2020	2020 - 2021	2021 - 2022	>2022	All Years
	HSP	0	0	0	0	769	0	0	769
CONSTRUCTION	Total	0	0	0	0	813	0	0	813

RESPONSIBLE AGENCY: **FDOT**

Item Segment TOTAL ALL Years ALL Phases: \$991

Item Number: 440281 Item TOTAL ALL Years ALL Phases ALL Segments: \$991

TPO Project No: **DT4403041** Project Description: **SR 826 / NW / NE 167TH STREET AT NORTH MIAMI AVENUE**
LRTP Ref:

County: MIAMI-DADE

Roadway ID:

Lanes Exist:

Lanes Improved:

Lanes Added:

Project Length: 0.001

District: 6

Type of Work: **INTERSECTION IMPROVEMENT**

SIS or Non-SIS: **No**

Extra Description:

		Proposed Funding (in \$000s)							
PHASE :	Funding Source	<2018	2017 - 2018	2018 - 2019	2019 - 2020	2020 - 2021	2021 - 2022	>2022	All Years
	DIH	10	0	0	0	0	0	0	10
	DS	170	0	0	0	0	0	0	170
PLANNING AND DESIGN	Total	180	0	0	0	0	0	0	180
	DIH	0	0	10	0	0	0	0	10

MIAMI-DADE TRANSPORTATION PLANNING ORGANIZATION
TRANSPORTATION IMPROVEMENT PROGRAM
PRIMARY STATE HIGHWAYS AND INTERMODAL



HIGHWAYS

TPO Project No: **DT4403041**
LRTP Ref:
County: MIAMI-DADE
Roadway ID:
Lanes Exist:
Lanes Improved:
Lanes Added:
Project Length: 0.001
District: 6

Project Description: **SR 826 / NW / NE 167TH STREET AT NORTH MIAMI AVENUE**

Type of Work: **INTERSECTION IMPROVEMENT** SIS or Non-SIS: **No**

Extra Description:

		Proposed Funding (in \$000s)							
PHASE :	Funding Source	<2018	2017 - 2018	2018 - 2019	2019 - 2020	2020 - 2021	2021 - 2022	>2022	All Years
	DS	0	0	95	0	0	0	0	95
RIGHT OF WAY	Total	0	0	105	0	0	0	0	105
	DIH	0	0	0	0	6	0	0	6
	HSP	0	0	0	0	323	0	0	323
CONSTRUCTION	Total	0	0	0	0	329	0	0	329

RESPONSIBLE AGENCY: **FDOT**

Item Segment TOTAL ALL Years ALL Phases: **\$614**

Item Number: **440304** Item TOTAL ALL Years ALL Phases ALL Segments: **\$614**

TPO Project No: **DT4404601**
LRTP Ref:
County: MIAMI-DADE
Roadway ID:
Lanes Exist:
Lanes Improved:
Lanes Added:
Project Length: 0.026
District: 6

Project Description: **SR 934 / E 25TH ST / NW 79TH STREET RR XING# 628339F**

Type of Work: **RAIL SAFETY PROJECT** SIS or Non-SIS: **No**

Extra Description:

		Proposed Funding (in \$000s)							
PHASE :	Funding Source	<2018	2017 - 2018	2018 - 2019	2019 - 2020	2020 - 2021	2021 - 2022	>2022	All Years
	RHP	0	168	0	0	0	0	0	168
RAILROAD & UTILITIES	Total	0	168	0	0	0	0	0	168

RESPONSIBLE AGENCY: **FDOT**

Item Segment TOTAL ALL Years ALL Phases: **\$168**

Item Number: **440460** Item TOTAL ALL Years ALL Phases ALL Segments: **\$168**

MIAMI-DADE TRANSPORTATION PLANNING ORGANIZATION
TRANSPORTATION IMPROVEMENT PROGRAM
PRIMARY STATE HIGHWAYS AND INTERMODAL



HIGHWAYS

TPO Project No: **DT4404721**
LRTP Ref:
County: MIAMI-DADE
Roadway ID:
Lanes Exist:
Lanes Improved:
Lanes Added:
Project Length: 0.022
District: 6

Project Description: **OPA LOCKA BOULEVARD RAILROAD
XING# 628323J**

Type of Work: **RAIL SAFETY PROJECT**

SIS or Non-SIS: **No**

Extra Description:

		Proposed Funding (in \$000s)							
PHASE :	Funding Source	<2018	2017 - 2018	2018 - 2019	2019 - 2020	2020 - 2021	2021 - 2022	>2022	All Years
	RHP	0	47	0	0	0	0	0	47
RAILROAD & UTILITIES	Total	0	47	0	0	0	0	0	47

RESPONSIBLE AGENCY: **FDOT**

Item Segment TOTAL ALL Years ALL Phases: **\$47**

Item Number: **440472**

Item TOTAL ALL Years ALL Phases ALL Segments: **\$47**

TPO Project No: **DT4404741**
LRTP Ref:
County: MIAMI-DADE
Roadway ID:
Lanes Exist:
Lanes Improved:
Lanes Added:
Project Length: 0.018
District: 6

Project Description: **E 17TH STREET / NW 71ST STREET
RAILROAD XING# 628340A**

Type of Work: **RAIL SAFETY PROJECT**

SIS or Non-SIS: **No**

Extra Description:

		Proposed Funding (in \$000s)							
PHASE :	Funding Source	<2018	2017 - 2018	2018 - 2019	2019 - 2020	2020 - 2021	2021 - 2022	>2022	All Years
	RHP	0	52	0	0	0	0	0	52
RAILROAD & UTILITIES	Total	0	52	0	0	0	0	0	52

RESPONSIBLE AGENCY: **FDOT**

Item Segment TOTAL ALL Years ALL Phases: **\$52**

Item Number: **440474**

Item TOTAL ALL Years ALL Phases ALL Segments: **\$52**

MIAMI-DADE TRANSPORTATION PLANNING ORGANIZATION
TRANSPORTATION IMPROVEMENT PROGRAM
PRIMARY STATE HIGHWAYS AND INTERMODAL



HIGHWAYS

TPO Project No: **DT4404831**
LRTP Ref:
County: MIAMI-DADE
Roadway ID:
Lanes Exist:
Lanes Improved:
Lanes Added:
Project Length: 0.001
District: 6

Project Description: **CODADAD STREET RAILROAD XING# 628322C**

Type of Work: **RAIL SAFETY PROJECT**

SIS or Non-SIS: **No**

Extra Description:

PHASE :

		Proposed Funding (in \$000s)							
	Funding Source	<2018	2017 - 2018	2018 - 2019	2019 - 2020	2020 - 2021	2021 - 2022	>2022	All Years
	RHP	0	123	0	0	0	0	0	123
RAILROAD & UTILITIES	Total	0	123	0	0	0	0	0	123

RESPONSIBLE AGENCY: **FDOT**

Item Segment **TOTAL ALL Years ALL Phases:** **\$123**

Item Number: **440483** Item **TOTAL ALL Years ALL Phases ALL Segments:** **\$123**

TPO Project No: **DT4404851**
LRTP Ref:
County: MIAMI-DADE
Roadway ID:
Lanes Exist:
Lanes Improved:
Lanes Added:
Project Length: 1.033
District: 6

Project Description: **SR 5 / US-1**

FROM MM 115.327 TO MM 116.60

Type of Work: **GUARDRAIL**

SIS or Non-SIS: **Yes**

Extra Description:

PHASE :

		Proposed Funding (in \$000s)							
	Funding Source	<2018	2017 - 2018	2018 - 2019	2019 - 2020	2020 - 2021	2021 - 2022	>2022	All Years
	DIH	50	0	0	0	0	0	0	50
	DS	14	0	0	0	0	0	0	14
PLANNING AND DESIGN	Total	64	0	0	0	0	0	0	64
	DIH	0	5	0	0	0	0	0	5
	DS	0	775	0	0	0	0	0	775
CONSTRUCTION	Total	0	780	0	0	0	0	0	780

RESPONSIBLE AGENCY: **FDOT**

Item Segment **TOTAL ALL Years ALL Phases:** **\$844**

Item Number: **440485** Item **TOTAL ALL Years ALL Phases ALL Segments:** **\$844**

MIAMI-DADE TRANSPORTATION PLANNING ORGANIZATION
TRANSPORTATION IMPROVEMENT PROGRAM
PRIMARY STATE HIGHWAYS AND INTERMODAL



HIGHWAYS

TPO Project No: **DT4405901**
LRTP Ref:
County: MIAMI-DADE
Roadway ID:
Lanes Exist:
Lanes Improved:
Lanes Added:
Project Length: 0.001
District: 6

Project Description:

SR 25 / NE 36 STREET

AT NE 1ST AVENUE

Type of Work:

TRAFFIC SIGNALS

SIS or Non-SIS: **No**

Extra Description:

		Proposed Funding (in \$000s)							
PHASE :	Funding Source	<2018	2017 - 2018	2018 - 2019	2019 - 2020	2020 - 2021	2021 - 2022	>2022	All Years
	DIH	20	0	0	0	0	0	0	20
	DS	105	0	0	0	0	0	0	105
PLANNING AND DESIGN	Total	125	0	0	0	0	0	0	125
	DIH	0	0	59	0	0	0	0	59
	DS	0	0	396	43	0	0	0	439
CONSTRUCTION	Total	0	0	455	43	0	0	0	498

RESPONSIBLE AGENCY: **FDOT**

Item Segment **TOTAL ALL Years ALL Phases:** **\$623**

Item Number: **440590**

Item **TOTAL ALL Years ALL Phases ALL Segments:** **\$623**

TPO Project No: **DT4406041**
LRTP Ref:
County: MIAMI-DADE
Roadway ID:
Lanes Exist:
Lanes Improved:
Lanes Added:
Project Length: 0.100
District: 6

Project Description:

SR 922 / NE 125 STREET

AT NE 10 AVENUE

Type of Work:

TRAFFIC SIGNALS

SIS or Non-SIS: **No**

Extra Description:

		Proposed Funding (in \$000s)							
PHASE :	Funding Source	<2018	2017 - 2018	2018 - 2019	2019 - 2020	2020 - 2021	2021 - 2022	>2022	All Years
	DIH	10	0	0	0	0	0	0	10
	DS	45	0	0	0	0	0	0	45
PLANNING AND DESIGN	Total	55	0	0	0	0	0	0	55
	DIH	0	10	0	0	0	0	0	10

MIAMI-DADE TRANSPORTATION PLANNING ORGANIZATION
TRANSPORTATION IMPROVEMENT PROGRAM
PRIMARY STATE HIGHWAYS AND INTERMODAL



HIGHWAYS

TPO Project No: **DT4406041**
LRTP Ref:
County: MIAMI-DADE
Roadway ID:
Lanes Exist:
Lanes Improved:
Lanes Added:
Project Length: 0.100
District: 6

Project Description: **SR 922 / NE 125 STREET** **AT NE 10 AVENUE**

Type of Work: **TRAFFIC SIGNALS** SIS or Non-SIS: **No**

Extra Description:

		Proposed Funding (in \$000s)							
PHASE :	Funding Source	<2018	2017 - 2018	2018 - 2019	2019 - 2020	2020 - 2021	2021 - 2022	>2022	All Years
	DS	0	27	86	0	0	0	0	113
RIGHT OF WAY	Total	0	37	86	0	0	0	0	123
	DIH	0	0	0	11	0	0	0	11
	DS	0	0	0	227	0	0	0	227
CONSTRUCTION	Total	0	0	0	238	0	0	0	238

RESPONSIBLE AGENCY: **FDOT**

Item Segment **TOTAL ALL Years ALL Phases:** **\$416**

Item Number: **440604** Item **TOTAL ALL Years ALL Phases ALL Segments:** **\$416**

TPO Project No: **DT4406681**
LRTP Ref:
County: MIAMI-DADE
Roadway ID:
Lanes Exist:
Lanes Improved:
Lanes Added:
Project Length: 0.526
District: 6

Project Description: **SW 312 STREET / CAMPBELL DRIVE** **FROM SR 997 / KROME AVENUE** **TO SR 5 / US-1**

Type of Work: **LANDSCAPING** SIS or Non-SIS: **Yes**

Extra Description:

		Proposed Funding (in \$000s)							
PHASE :	Funding Source	<2018	2017 - 2018	2018 - 2019	2019 - 2020	2020 - 2021	2021 - 2022	>2022	All Years
	SA	0	0	55	0	0	0	0	55
PLANNING AND DESIGN	Total	0	0	55	0	0	0	0	55
	SA	0	0	0	0	0	7	0	7

MIAMI-DADE TRANSPORTATION PLANNING ORGANIZATION
TRANSPORTATION IMPROVEMENT PROGRAM
PRIMARY STATE HIGHWAYS AND INTERMODAL



HIGHWAYS

TPO Project No: **DT4406681** Project Description: **SW 312 STREET / CAMPBELL DRIVE FROM SR 997 / KROME TO SR 5 / US-1**
LRTP Ref:

County: MIAMI-DADE

Roadway ID:

Lanes Exist:

Lanes Improved:

Lanes Added:

Project Length: 0.526

District: 6

Type of Work: **LANDSCAPING**

SIS or Non-SIS: **Yes**

Extra Description:

PHASE :

		Proposed Funding (in \$000s)							
	Funding Source	<2018	2017 - 2018	2018 - 2019	2019 - 2020	2020 - 2021	2021 - 2022	>2022	All Years
	SU	0	0	0	0	0	243	0	243
CONSTRUCTION	Total	0	0	0	0	0	250	0	250

RESPONSIBLE AGENCY: **FDOT**

Item Segment TOTAL ALL Years ALL Phases: **\$305**

Item Number: **440668** Item TOTAL ALL Years ALL Phases ALL Segments: **\$305**

TPO Project No: **DT4406831** Project Description: **SR 854 / NE 203 STREET FROM SR 5 / US-1 TO WEST DIXIE HIGHWAY**
LRTP Ref:

County: MIAMI-DADE

Roadway ID:

Lanes Exist:

Lanes Improved:

Lanes Added:

Project Length: 0.050

District: 6

Type of Work: **LANDSCAPING**

SIS or Non-SIS: **No**

Extra Description:

PHASE :

		Proposed Funding (in \$000s)							
	Funding Source	<2018	2017 - 2018	2018 - 2019	2019 - 2020	2020 - 2021	2021 - 2022	>2022	All Years
	DIH	0	0	0	0	10	0	0	10
	DS	0	0	0	0	70	0	0	70
PLANNING AND DESIGN	Total	0	0	0	0	80	0	0	80

RESPONSIBLE AGENCY: **FDOT**

Item Segment TOTAL ALL Years ALL Phases: **\$80**

Item Number: **440683** Item TOTAL ALL Years ALL Phases ALL Segments: **\$80**

MIAMI-DADE TRANSPORTATION PLANNING ORGANIZATION
TRANSPORTATION IMPROVEMENT PROGRAM
PRIMARY STATE HIGHWAYS AND INTERMODAL



HIGHWAYS

TPO Project No: **DT4408351**
LRTP Ref: _____
County: **MIAMI-DADE**
Roadway ID: _____
Lanes Exist: _____
Lanes Improved: _____
Lanes Added: _____
Project Length: _____
District: **6**

Project Description: **TOWN OF CUTLER BAY - MANTA DRIVE
ROADWAY IMPROVEMENT PROJECT**

Type of Work: **SIDEWALK**

SIS or Non-SIS: **No**

Extra Description: _____

		Proposed Funding (in \$000s)							
PHASE :	Funding Source	<2018	2017 - 2018	2018 - 2019	2019 - 2020	2020 - 2021	2021 - 2022	>2022	All Years
PLANNING AND DESIGN	LF	0	20	0	0	0	0	0	20
	Total	0	20	0	0	0	0	0	20
	LF	0	0	0	0	124	0	0	124
CONSTRUCTION	SA	0	0	0	0	5	0	0	5
	TALU	0	0	0	0	344	0	0	344
	Total	0	0	0	0	473	0	0	473

RESPONSIBLE AGENCY: **FDOT**

Item Segment TOTAL ALL Years ALL Phases: **\$493**

Item Number: **440835**

Item TOTAL ALL Years ALL Phases ALL Segments: **\$493**

TPO Project No: **DT4408361**
LRTP Ref: _____
County: **MIAMI-DADE**
Roadway ID: _____
Lanes Exist: _____
Lanes Improved: _____
Lanes Added: _____
Project Length: _____
District: **6**

Project Description: **CITY OF MIAMI SPRINGS BICYCLE /
PEDESTRIAN MOBILITY STUDY &
MASTER PLAN**

Type of Work: **BIKE LANE/SIDEWALK**

SIS or Non-SIS: **No**

Extra Description: _____

		Proposed Funding (in \$000s)							
PHASE :	Funding Source	<2018	2017 - 2018	2018 - 2019	2019 - 2020	2020 - 2021	2021 - 2022	>2022	All Years
	LF	0	30	0	0	0	0	0	30
	SA	0	5	0	0	0	0	0	5

MIAMI-DADE TRANSPORTATION PLANNING ORGANIZATION
TRANSPORTATION IMPROVEMENT PROGRAM
PRIMARY STATE HIGHWAYS AND INTERMODAL



HIGHWAYS

TPO Project No: **DT4408361**
LRTP Ref:
County: MIAMI-DADE
Roadway ID:
Lanes Exist:
Lanes Improved:
Lanes Added:
Project Length:
District: 6

Project Description: **CITY OF MIAMI SPRINGS BICYCLE / PEDESTRIAN MOBILITY STUDY & MASTER PLAN**

Type of Work: **BIKE LANE/SIDEWALK**

SIS or Non-SIS: **No**

Extra Description:

		Proposed Funding (in \$000s)							
PHASE :	Funding Source	<2018	2017 - 2018	2018 - 2019	2019 - 2020	2020 - 2021	2021 - 2022	>2022	All Years
	TALT	0	120	0	0	0	0	0	120
PLANNING	Total	0	155	0	0	0	0	0	155

RESPONSIBLE AGENCY: **FDOT**

Item Segment TOTAL ALL Years ALL Phases: **\$155**

Item Number: **440836**

Item TOTAL ALL Years ALL Phases ALL Segments: **\$155**

TPO Project No: **DT4408371**
LRTP Ref:
County: MIAMI-DADE
Roadway ID:
Lanes Exist:
Lanes Improved:
Lanes Added:
Project Length:
District: 6

Project Description: **CITY OF MIAMI - MIAMI RIVER GREENWAY CURTIS PARK EAST**

Type of Work: **SIDEWALK**

SIS or Non-SIS: **No**

Extra Description:

		Proposed Funding (in \$000s)							
PHASE :	Funding Source	<2018	2017 - 2018	2018 - 2019	2019 - 2020	2020 - 2021	2021 - 2022	>2022	All Years
	LF	0	406	0	0	0	0	0	406
PLANNING AND DESIGN	Total	0	406	0	0	0	0	0	406
	LF	0	0	0	0	0	1,474	0	1,474
	SA	0	0	0	0	0	5	0	5

MIAMI-DADE TRANSPORTATION PLANNING ORGANIZATION
TRANSPORTATION IMPROVEMENT PROGRAM
PRIMARY STATE HIGHWAYS AND INTERMODAL



HIGHWAYS

TPO Project No: **DT4408371**
LRTP Ref:
County: MIAMI-DADE
Roadway ID:
Lanes Exist:
Lanes Improved:
Lanes Added:
Project Length:
District: 6

Project Description: **CITY OF MIAMI - MIAMI RIVER
GREENWAY CURTIS PARK EAST**

Type of Work: **SIDEWALK**

SIS or Non-SIS: **No**

Extra Description:

		Proposed Funding (in \$000s)							
PHASE :	Funding Source	<2018	2017 - 2018	2018 - 2019	2019 - 2020	2020 - 2021	2021 - 2022	>2022	All Years
	TALT	0	0	0	0	0	1,000	0	1,000
CONSTRUCTION	Total	0	0	0	0	0	2,479	0	2,479

RESPONSIBLE AGENCY: **FDOT**

Item Segment TOTAL ALL Years ALL Phases: **\$2,885**

Item Number: **440837**

Item TOTAL ALL Years ALL Phases ALL Segments: **\$2,885**

TPO Project No: **DT4408381**
LRTP Ref:
County: MIAMI-DADE
Roadway ID:
Lanes Exist:
Lanes Improved:
Lanes Added:
Project Length:
District: 6

Project Description: **CITY OF DORAL - BIKE / PEDESTN USE
PATH CANAL BNK STABILIZATION &
IMPROVEMENTS**

Type of Work: **BIKE PATH/TRAIL**

SIS or Non-SIS: **No**

Extra Description:

		Proposed Funding (in \$000s)							
PHASE :	Funding Source	<2018	2017 - 2018	2018 - 2019	2019 - 2020	2020 - 2021	2021 - 2022	>2022	All Years
	LF	0	0	0	0	0	2,362	0	2,362
	SA	0	0	0	0	0	5	0	5
	TALT	0	0	0	0	0	1,000	0	1,000
CONSTRUCTION	Total	0	0	0	0	0	3,367	0	3,367

MIAMI-DADE TRANSPORTATION PLANNING ORGANIZATION
TRANSPORTATION IMPROVEMENT PROGRAM
PRIMARY STATE HIGHWAYS AND INTERMODAL



HIGHWAYS

RESPONSIBLE AGENCY: **FDOT**

Item Segment TOTAL ALL Years ALL Phases: **\$3,367**

Item Number: **440838** Item TOTAL ALL Years ALL Phases ALL Segments: **\$3,367**

TPO Project No: **DT4408401**
LRTP Ref:
County: **MIAMI-DADE**
Roadway ID:
Lanes Exist:
Lanes Improved:
Lanes Added:
Project Length:
District: **6**

Project Description: **DTPW - RICKENBACKER CAUSEWAY
GREEN BIKE LANES SEGMENT A -
PHASE I**

Type of Work: **BIKE PATH/TRAIL**

SIS or Non-SIS: **No**

Extra Description:

PHASE :

Proposed Funding (in \$000s)								
Funding Source	<2018	2017 - 2018	2018 - 2019	2019 - 2020	2020 - 2021	2021 - 2022	>2022	All Years
LF	0	0	0	0	137	0	0	137
SA	0	0	0	0	5	0	0	5
TALT	0	0	0	0	956	0	0	956
CONSTRUCTION Total	0	0	0	0	1,098	0	0	1,098

RESPONSIBLE AGENCY: **FDOT**

Item Segment TOTAL ALL Years ALL Phases: **\$1,098**

Item Number: **440840** Item TOTAL ALL Years ALL Phases ALL Segments: **\$1,098**

TPO Project No: **DT4408411**
LRTP Ref:
County: **MIAMI-DADE**
Roadway ID:
Lanes Exist:
Lanes Improved:
Lanes Added:
Project Length:
District: **6**

Project Description: **CITY OF MIAMI BEACH - NORTHSORE
OPEN SPACE BEACHWALK**

Type of Work: **BIKE PATH/TRAIL**

SIS or Non-SIS: **No**

Extra Description:

PHASE :

PLANNING AND DESIGN

Proposed Funding (in \$000s)								
Funding Source	<2018	2017 - 2018	2018 - 2019	2019 - 2020	2020 - 2021	2021 - 2022	>2022	All Years
LF	0	0	0	300	0	0	0	300
Total	0	0	0	300	0	0	0	300
LF	0	0	0	0	0	2,055	0	2,055
SA	0	0	0	0	0	5	0	5

MIAMI-DADE TRANSPORTATION PLANNING ORGANIZATION
TRANSPORTATION IMPROVEMENT PROGRAM
PRIMARY STATE HIGHWAYS AND INTERMODAL



HIGHWAYS

TPO Project No: **DT4408411**
LRTP Ref:
County: MIAMI-DADE
Roadway ID:
Lanes Exist:
Lanes Improved:
Lanes Added:
Project Length:
District: 6

Project Description: **CITY OF MIAMI BEACH - NORTSHORE
OPEN SPACE BEACHWALK**

Type of Work: **BIKE PATH/TRAIL**

SIS or Non-SIS: **No**

Extra Description:

		Proposed Funding (in \$000s)							
PHASE :	Funding Source	<2018	2017 - 2018	2018 - 2019	2019 - 2020	2020 - 2021	2021 - 2022	>2022	All Years
	TALU	0	0	0	0	0	1,000	0	1,000
CONSTRUCTION	Total	0	0	0	0	0	3,060	0	3,060

RESPONSIBLE AGENCY: **FDOT**

Item Segment TOTAL ALL Years ALL Phases: **\$3,360**

Item Number: **440841**

Item TOTAL ALL Years ALL Phases ALL Segments: **\$3,360**

TPO Project No: **DT4408421**
LRTP Ref:
County: MIAMI-DADE
Roadway ID:
Lanes Exist:
Lanes Improved:
Lanes Added:
Project Length:
District: 6

Project Description: **MDPROS - BLACK CREEK TRAIL
SEGMENT B PHASE II**

Type of Work: **BIKE PATH/TRAIL**

SIS or Non-SIS: **No**

Extra Description:

		Proposed Funding (in \$000s)							
PHASE :	Funding Source	<2018	2017 - 2018	2018 - 2019	2019 - 2020	2020 - 2021	2021 - 2022	>2022	All Years
	LF	0	0	0	287	0	0	0	287
PLANNING AND DESIGN	Total	0	0	0	287	0	0	0	287
	LF	0	0	0	0	0	262	0	262
	SA	0	0	0	0	0	5	0	5

MIAMI-DADE TRANSPORTATION PLANNING ORGANIZATION
TRANSPORTATION IMPROVEMENT PROGRAM
PRIMARY STATE HIGHWAYS AND INTERMODAL



HIGHWAYS

TPO Project No: **DT4408421**
LRTP Ref:
County: **MIAMI-DADE**
Roadway ID:
Lanes Exist:
Lanes Improved:
Lanes Added:
Project Length:
District: **6**

Project Description: **MDPROS - BLACK CREEK TRAIL
SEGMENT B PHASE II**

Type of Work: **BIKE PATH/TRAIL**

SIS or Non-SIS: **No**

Extra Description:

		Proposed Funding (in \$000s)							
PHASE :	Funding Source	<2018	2017 - 2018	2018 - 2019	2019 - 2020	2020 - 2021	2021 - 2022	>2022	All Years
	TALU	0	0	0	0	0	1,000	0	1,000
CONSTRUCTION	Total	0	0	0	0	0	1,267	0	1,267

RESPONSIBLE AGENCY: **FDOT**

Item Segment **TOTAL ALL Years ALL Phases:** **\$1,554**

Item Number: **440842**

Item **TOTAL ALL Years ALL Phases ALL Segments:** **\$1,554**

TPO Project No: **DT4408431**
LRTP Ref:
County: **MIAMI-DADE**
Roadway ID:
Lanes Exist:
Lanes Improved:
Lanes Added:
Project Length:
District: **6**

Project Description: **CITY OF MIAMI SHORES - MULTIMODAL
MOBILITY IMPROVEMENTS**

Type of Work: **BIKE PATH/TRAIL**

SIS or Non-SIS: **No**

Extra Description:

		Proposed Funding (in \$000s)							
PHASE :	Funding Source	<2018	2017 - 2018	2018 - 2019	2019 - 2020	2020 - 2021	2021 - 2022	>2022	All Years
	LF	0	0	0	118	0	0	0	118
PLANNING AND DESIGN	Total	0	0	0	118	0	0	0	118
	LF	0	0	0	0	0	70	0	70
	SA	0	0	0	0	0	5	0	5
	TALT	0	0	0	0	0	82	0	82

MIAMI-DADE TRANSPORTATION PLANNING ORGANIZATION
TRANSPORTATION IMPROVEMENT PROGRAM
PRIMARY STATE HIGHWAYS AND INTERMODAL



HIGHWAYS

TPO Project No: **DT4408431**
LRTP Ref:
County: MIAMI-DADE
Roadway ID:
Lanes Exist:
Lanes Improved:
Lanes Added:
Project Length:
District: 6

Project Description: **CITY OF MIAMI SHORES - MULTIMODAL MOBILITY IMPROVEMENTS**

Type of Work: **BIKE PATH/TRAIL**

SIS or Non-SIS: **No**

Extra Description:

		Proposed Funding (in \$000s)							
PHASE :	Funding Source	<2018	2017 - 2018	2018 - 2019	2019 - 2020	2020 - 2021	2021 - 2022	>2022	All Years
	TALU	0	0	0	0	0	623	0	623
CONSTRUCTION	Total	0	0	0	0	0	780	0	780

RESPONSIBLE AGENCY: **FDOT**

Item Segment TOTAL ALL Years ALL Phases: **\$898**

Item Number: **440843**

Item TOTAL ALL Years ALL Phases ALL Segments: **\$898**

TPO Project No: **DT4408441**
LRTP Ref:
County: MIAMI-DADE
Roadway ID:
Lanes Exist:
Lanes Improved:
Lanes Added:
Project Length:
District: 6

Project Description: **CITY OF MIAMI - DDA BISCAYNE GREEN**

Type of Work: **BIKE LANE/SIDEWALK**

SIS or Non-SIS: **No**

Extra Description:

		Proposed Funding (in \$000s)							
PHASE :	Funding Source	<2018	2017 - 2018	2018 - 2019	2019 - 2020	2020 - 2021	2021 - 2022	>2022	All Years
	LF	0	30	0	0	0	0	0	30
	SA	0	5	0	0	0	0	0	5
	TALT	0	422	0	0	0	0	0	422
PLANNING	Total	0	457	0	0	0	0	0	457

RESPONSIBLE AGENCY: **FDOT**

Item Segment TOTAL ALL Years ALL Phases: **\$457**

Item Number: **440844**

Item TOTAL ALL Years ALL Phases ALL Segments: **\$457**

MIAMI-DADE TRANSPORTATION PLANNING ORGANIZATION
TRANSPORTATION IMPROVEMENT PROGRAM
PRIMARY STATE HIGHWAYS AND INTERMODAL



HIGHWAYS

TPO Project No: **DT4408451**
LRTP Ref:
County: MIAMI-DADE
Roadway ID:
Lanes Exist:
Lanes Improved:
Lanes Added:
Project Length:
District: 6

Project Description: **VILLAGE OF VIRGINIA GARDENS -
COMMUNITY BICYCLE AND PEDESTRAIN
IMPROVEMENT**

Type of Work: **BIKE PATH/TRAIL**

SIS or Non-SIS: **No**

Extra Description:

		Proposed Funding (in \$000s)							
PHASE :	Funding Source	<2018	2017 - 2018	2018 - 2019	2019 - 2020	2020 - 2021	2021 - 2022	>2022	All Years
PLANNING	LF	0	40	0	0	0	0	0	40
	Total	0	40	0	0	0	0	0	40
	LF	0	0	0	0	0	358	0	358
CONSTRUCTION	SA	0	0	0	0	0	5	0	5
	TALT	0	0	0	0	0	459	0	459
	TALU	0	0	0	0	0	541	0	541
	Total	0	0	0	0	0	1,363	0	1,363

RESPONSIBLE AGENCY: **FDOT**

Item Segment TOTAL ALL Years ALL Phases: **\$1,403**

Item Number: **440845**

Item TOTAL ALL Years ALL Phases ALL Segments: **\$1,403**

MIAMI-DADE TRANSPORTATION PLANNING ORGANIZATION
TRANSPORTATION IMPROVEMENT PROGRAM
PRIMARY STATE HIGHWAYS AND INTERMODAL



HIGHWAYS

TPO Project No: **DT4408491**
LRTP Ref:
County: MIAMI-DADE
Roadway ID:
Lanes Exist:
Lanes Improved:
Lanes Added:
Project Length:
District: 6

Project Description: **TOWN OF MIAMI LAKES - GREEN 2.0**

Type of Work: **BIKE PATH/TRAIL**

SIS or Non-SIS: **No**

Extra Description:

PHASE :	Funding Source	Proposed Funding (in \$000s)							All Years
		<2018	2017 - 2018	2018 - 2019	2019 - 2020	2020 - 2021	2021 - 2022	>2022	
	LF	0	0	123	0	0	0	0	123
PLANNING AND DESIGN	Total	0	0	123	0	0	0	0	123

RESPONSIBLE AGENCY: **FDOT**

Item Segment **TOTAL ALL Years ALL Phases:** **\$123**

Item Number: **440849** Item **TOTAL ALL Years ALL Phases ALL Segments:** **\$123**

TPO Project No: **DT4408511**
LRTP Ref:
County: MIAMI-DADE
Roadway ID:
Lanes Exist:
Lanes Improved:
Lanes Added:
Project Length:
District: 6

Project Description: **TOWN OF MEDLEY - MULTIMODAL MOBILITY STUDY AND IMPACT ASSESSMENT**

Type of Work: **BIKE LANE/SIDEWALK**

SIS or Non-SIS: **No**

Extra Description:

PHASE :	Funding Source	Proposed Funding (in \$000s)							All Years
		<2018	2017 - 2018	2018 - 2019	2019 - 2020	2020 - 2021	2021 - 2022	>2022	
	LF	0	32	0	0	0	0	0	32
	SA	0	5	0	0	0	0	0	5

MIAMI-DADE TRANSPORTATION PLANNING ORGANIZATION
TRANSPORTATION IMPROVEMENT PROGRAM
PRIMARY STATE HIGHWAYS AND INTERMODAL



HIGHWAYS

TPO Project No: **DT4408511**
LRTP Ref:
County: MIAMI-DADE
Roadway ID:
Lanes Exist:
Lanes Improved:
Lanes Added:
Project Length:
District: 6

Project Description: **TOWN OF MEDLEY - MULTIMODAL MOBILITY STUDY AND IMPACT ASSESSMENT**

Type of Work: **BIKE LANE/SIDEWALK**

SIS or Non-SIS: **No**

Extra Description:

		Proposed Funding (in \$000s)							
PHASE :	Funding Source	<2018	2017 - 2018	2018 - 2019	2019 - 2020	2020 - 2021	2021 - 2022	>2022	All Years
	TALU	0	91	0	0	0	0	0	91
PLANNING	Total	0	128	0	0	0	0	0	128

RESPONSIBLE AGENCY: **FDOT**

Item Segment TOTAL ALL Years ALL Phases: **\$128**

Item Number: 440851 Item TOTAL ALL Years ALL Phases ALL Segments: **\$128**

Yearly Totals	\$3,655,249	\$751,723	\$506,476	\$306,051	\$796,126	\$563,786	\$2,457,688	\$9,037,099
HIGHWAYS				5 Year TIP Total				\$2,924,162

MIAMI-DADE TRANSPORTATION PLANNING ORGANIZATION
TRANSPORTATION IMPROVEMENT PROGRAM
PRIMARY STATE HIGHWAYS AND INTERMODAL



MAINTENANCE

TPO Project No: **DT2501131**
LRTP Ref: 5-5
County: MIAMI-DADE
Roadway ID:
Lanes Exist:
Lanes Improved:
Lanes Added:
Project Length: 24.708
District: 6

Project Description: **SERVICE PATROLS SR 826 / PALMETTO XWAY**

Type of Work: **SERVICE PATROL/FHP**

SIS or Non-SIS: **Yes**

Extra Description:

		Proposed Funding (in \$000s)							
PHASE :	Funding Source	<2018	2017 - 2018	2018 - 2019	2019 - 2020	2020 - 2021	2021 - 2022	>2022	All Years
		834	0	0	0	0	0	0	834
PLANNING AND DESIGN	Total	834	0	0	0	0	0	0	834
		142	0	0	0	0	0	0	142
PROJECT DEVELOPMENT AND ENVIRONMENTAL	Total	142	0	0	0	0	0	0	142
		600	0	0	0	0	0	0	600
OPERATIONS	Total	600	0	0	0	0	0	0	600
		18,306	0	0	0	0	0	0	18,306
MAINTENANCE	Total	18,306	0	0	0	0	0	0	18,306

RESPONSIBLE AGENCY: **FDOT**

Item Segment **TOTAL ALL Years ALL Phases:** **\$19,882**

Item Number: **250113**

Item **TOTAL ALL Years ALL Phases ALL Segments:** **\$42,071**

TPO Project No: **DT2501132**
LRTP Ref: 5-5
County: MIAMI-DADE
Roadway ID:
Lanes Exist:
Lanes Improved:
Lanes Added:
Project Length:
District: 6

Project Description: **SERVICE PATROLS SR 93 / I-75**

Type of Work: **ITS FREEWAY MANAGEMENT**

SIS or Non-SIS: **Yes**

Extra Description:

		Proposed Funding (in \$000s)							
PHASE :	Funding Source	<2018	2017 - 2018	2018 - 2019	2019 - 2020	2020 - 2021	2021 - 2022	>2022	All Years
		19	0	0	0	0	0	0	19
PLANNING AND DESIGN	Total	19	0	0	0	0	0	0	19

MIAMI-DADE TRANSPORTATION PLANNING ORGANIZATION
TRANSPORTATION IMPROVEMENT PROGRAM
PRIMARY STATE HIGHWAYS AND INTERMODAL



MAINTENANCE

TPO Project No: **DT2501132**
LRTP Ref: 5-5
County: MIAMI-DADE
Roadway ID:
Lanes Exist:
Lanes Improved:
Lanes Added:
Project Length:
District: 6

Project Description: **SERVICE PATROLS SR 93 / I-75**

Type of Work: **ITS FREEWAY MANAGEMENT**

SIS or Non-SIS: **Yes**

Extra Description:

		Proposed Funding (in \$000s)							
PHASE :	Funding Source	<2018	2017 - 2018	2018 - 2019	2019 - 2020	2020 - 2021	2021 - 2022	>2022	All Years
		2,152	0	0	0	0	0	0	2,152
MAINTENANCE	Total	2,152	0	0	0	0	0	0	2,152

RESPONSIBLE AGENCY: **FDOT**

Item Segment **TOTAL ALL Years ALL Phases:** **\$2,171**

Item Number: 250113 Item **TOTAL ALL Years ALL Phases ALL Segments:** **\$42,071**

TPO Project No: **DT2501133**
LRTP Ref: 5-5
County: MIAMI-DADE
Roadway ID:
Lanes Exist:
Lanes Improved:
Lanes Added:
Project Length:
District: 6

Project Description: **AUTOMATIC VEHICLE LOCATOR
SERVICE PATROLS ALL STATE ROADS**

Type of Work: **ITS FREEWAY MANAGEMENT**

SIS or Non-SIS: **No**

Extra Description:

		Proposed Funding (in \$000s)							
PHASE :	Funding Source	<2018	2017 - 2018	2018 - 2019	2019 - 2020	2020 - 2021	2021 - 2022	>2022	All Years
		13	0	0	0	0	0	0	13
MAINTENANCE	Total	13	0	0	0	0	0	0	13

RESPONSIBLE AGENCY: **FDOT**

Item Segment **TOTAL ALL Years ALL Phases:** **\$13**

Item Number: 250113 Item **TOTAL ALL Years ALL Phases ALL Segments:** **\$42,071**

MIAMI-DADE TRANSPORTATION PLANNING ORGANIZATION
TRANSPORTATION IMPROVEMENT PROGRAM
PRIMARY STATE HIGHWAYS AND INTERMODAL



MAINTENANCE

TPO Project No: **DT2501134**
LRTP Ref: 5-5
County: MIAMI-DADE
Roadway ID: 87260000
Lanes Exist: 3
Lanes Improved:
Lanes Added:
Project Length: 24.708
District: 6

Project Description: **SERVICE PATROLS**

Type of Work: **SERVICE PATROL/FHP**

SIS or Non-SIS: **Yes**

Extra Description:

		Proposed Funding (in \$000s)							
PHASE :	Funding Source	<2018	2017 - 2018	2018 - 2019	2019 - 2020	2020 - 2021	2021 - 2022	>2022	All Years
	DIH	103	0	0	0	0	0	0	103
PLANNING AND DESIGN	Total	103	0	0	0	0	0	0	103
	D	1,958	523	0	0	0	0	0	2,481
	DDR	7,072	1,532	0	0	0	0	0	8,604
MAINTENANCE	Total	9,030	2,055	0	0	0	0	0	11,085

RESPONSIBLE AGENCY: **FDOT**

Item Segment TOTAL ALL Years ALL Phases: **\$11,188**

Item Number: 250113

Item TOTAL ALL Years ALL Phases ALL Segments: **\$42,071**

TPO Project No: **DT2501135**
LRTP Ref: 5-5
County: MIAMI-DADE
Roadway ID:
Lanes Exist:
Lanes Improved:
Lanes Added:
Project Length:
District: 6

Project Description: **SERVICE PATROLS**

Type of Work: **SERVICE PATROL/FHP**

SIS or Non-SIS: **No**

Extra Description:

		Proposed Funding (in \$000s)							
PHASE :	Funding Source	<2018	2017 - 2018	2018 - 2019	2019 - 2020	2020 - 2021	2021 - 2022	>2022	All Years
	D	0	0	538	552	565	581	0	2,236
	DDR	0	0	1,665	1,652	1,639	1,625	0	6,581
MAINTENANCE	Total	0	0	2,203	2,204	2,204	2,206	0	8,817

RESPONSIBLE AGENCY: **FDOT**

Item Segment TOTAL ALL Years ALL Phases: **\$8,817**

Item Number: 250113

Item TOTAL ALL Years ALL Phases ALL Segments: **\$42,071**

MIAMI-DADE TRANSPORTATION PLANNING ORGANIZATION
TRANSPORTATION IMPROVEMENT PROGRAM
PRIMARY STATE HIGHWAYS AND INTERMODAL



MAINTENANCE

TPO Project No: **DT2506101**
LRTP Ref: 5-5
County: DIST/ST-WIDE
Roadway ID:
Lanes Exist:
Lanes Improved:
Lanes Added:
Project Length:
District: 6

Project Description: **DISTRICTWIDE LANDSCAPE DESIGN
CONSULTANT & JPA**

Type of Work: **LANDSCAPING**

SIS or Non-SIS: **No**

Extra Description:

		Proposed Funding (in \$000s)							
PHASE :	Funding Source	<2018	2017 - 2018	2018 - 2019	2019 - 2020	2020 - 2021	2021 - 2022	>2022	All Years
		1,175	0	0	0	0	0	0	1,175
PLANNING AND DESIGN	Total	1,175	0	0	0	0	0	0	1,175
		1,697	0	0	0	0	0	0	1,697
PROJECT DEVELOPMENT AND ENVIRONMENTAL	Total	1,697	0	0	0	0	0	0	1,697
		84	0	0	0	0	0	0	84
		5,331	0	0	0	0	0	0	5,331
CONSTRUCTION	Total	5,415	0	0	0	0	0	0	5,415

RESPONSIBLE AGENCY: **FDOT**

Item Segment TOTAL ALL Years ALL Phases: **\$8,287**

Item Number: 250610

Item TOTAL ALL Years ALL Phases ALL Segments: **\$11,053**

MIAMI-DADE TRANSPORTATION PLANNING ORGANIZATION
TRANSPORTATION IMPROVEMENT PROGRAM
PRIMARY STATE HIGHWAYS AND INTERMODAL



MAINTENANCE

TPO Project No: **DT2506102**
LRTP Ref: 5-5
County: DIST/ST-WIDE
Roadway ID:
Lanes Exist:
Lanes Improved:
Lanes Added:
Project Length:
District: 6

Project Description: **COUNTYWIDE NW COUNTYWIDE ROAD BEAUTIFICATION**

Type of Work: **LANDSCAPING**

SIS or Non-SIS: **No**

Extra Description:

PHASE :

Proposed Funding (in \$000s)								
Funding Source	<2018	2017 - 2018	2018 - 2019	2019 - 2020	2020 - 2021	2021 - 2022	>2022	All Years
	746	0	0	0	0	0	0	746
MAINTENANCE Total	746	0	0	0	0	0	0	746

RESPONSIBLE AGENCY: **FDOT**

Item Segment **TOTAL ALL Years ALL Phases:** **\$746**

Item Number: 250610 Item **TOTAL ALL Years ALL Phases ALL Segments:** **\$11,053**

TPO Project No: **DT2506104**
LRTP Ref: 5-5
County: DIST/ST-WIDE
Roadway ID:
Lanes Exist:
Lanes Improved:
Lanes Added:
Project Length:
District: 6

Project Description: **DISTRICTWIDE LANDSCAPE DESIGN CONSULTANT & JPA**

Type of Work: **LANDSCAPING**

SIS or Non-SIS: **No**

Extra Description:

PHASE :

Proposed Funding (in \$000s)								
Funding Source	<2018	2017 - 2018	2018 - 2019	2019 - 2020	2020 - 2021	2021 - 2022	>2022	All Years
DIH	0	0	5	5	5	0	0	15
DIH	0	5	0	0	0	0	0	5
DS	0	500	500	500	500	0	0	2,000
CONSTRUCTION Total	0	505	505	505	505	0	0	2,020

RESPONSIBLE AGENCY: **FDOT**

Item Segment **TOTAL ALL Years ALL Phases:** **\$2,020**

Item Number: 250610 Item **TOTAL ALL Years ALL Phases ALL Segments:** **\$11,053**

MIAMI-DADE TRANSPORTATION PLANNING ORGANIZATION
TRANSPORTATION IMPROVEMENT PROGRAM
PRIMARY STATE HIGHWAYS AND INTERMODAL



MAINTENANCE

TPO Project No: **DT2507822**
LRTP Ref: 5-5
County: DIST/ST-WIDE
Roadway ID:
Lanes Exist:
Lanes Improved:
Lanes Added:
Project Length:
District: 6

Project Description: **DISTRICTWIDE / LOAD RT COMPLEX
STRUCTURE LOAD RATING**

Type of Work: **TRAFFIC ENGINEERING STUDY** SIS or Non-SIS: **No**

Extra Description:

PHASE :	Funding Source	Proposed Funding (in \$000s)							All Years
		<2018	2017 - 2018	2018 - 2019	2019 - 2020	2020 - 2021	2021 - 2022	>2022	
	ACBR	0	0	200	200	200	0	0	600
	ACBR	448	24	24	24	0	0	0	520
	BRAC	444	0	0	0	0	0	0	444
	BRAC	625	0	0	0	0	0	0	625
	BRT	202	0	0	0	0	0	0	202
	BRT	599	0	0	0	0	0	0	599
	SABR	400	0	0	0	0	0	0	400
MAINTENANCE	Total	2,718	24	224	224	200	0	0	3,390

RESPONSIBLE AGENCY: **FDOT**

Item Segment TOTAL ALL Years ALL Phases: **\$3,390**

Item Number: 250782 Item TOTAL ALL Years ALL Phases ALL Segments: **\$3,390**

MIAMI-DADE TRANSPORTATION PLANNING ORGANIZATION
TRANSPORTATION IMPROVEMENT PROGRAM
PRIMARY STATE HIGHWAYS AND INTERMODAL



MAINTENANCE

TPO Project No: **DT2523101**
LRTP Ref:
County: MIAMI-DADE
Roadway ID:
Lanes Exist:
Lanes Improved:
Lanes Added:
Project Length:
District: 6

Project Description: **CITY OF HIALEAH STATE ROADS
SELECTED PORTIONS**

Type of Work: **ROUTINE MAINTENANCE**

SIS or Non-SIS: **No**

Extra Description:

		Proposed Funding (in \$000s)							
PHASE :	Funding Source	<2018	2017 - 2018	2018 - 2019	2019 - 2020	2020 - 2021	2021 - 2022	>2022	All Years
		1,485	0	0	0	0	0	0	1,485
		509	0	0	0	0	0	0	509
MAINTENANCE	Total	1,994	0	0	0	0	0	0	1,994

RESPONSIBLE AGENCY: **FDOT**

Item Segment TOTAL ALL Years ALL Phases: **\$1,994**

Item Number: 252310

Item TOTAL ALL Years ALL Phases ALL Segments: **\$3,452**

TPO Project No: **DT2523102**
LRTP Ref:
County: MIAMI-DADE
Roadway ID:
Lanes Exist:
Lanes Improved:
Lanes Added:
Project Length:
District: 6

Project Description: **CITY OF HIALEAH STATE ROADS
SELECTED PORTIONS**

Type of Work: **ROUTINE MAINTENANCE**

SIS or Non-SIS: **No**

Extra Description:

		Proposed Funding (in \$000s)							
PHASE :	Funding Source	<2018	2017 - 2018	2018 - 2019	2019 - 2020	2020 - 2021	2021 - 2022	>2022	All Years
		886	0	0	0	0	0	0	886
MAINTENANCE	Total	886	0	0	0	0	0	0	886

RESPONSIBLE AGENCY: **FDOT**

Item Segment TOTAL ALL Years ALL Phases: **\$886**

Item Number: 252310

Item TOTAL ALL Years ALL Phases ALL Segments: **\$3,452**

MIAMI-DADE TRANSPORTATION PLANNING ORGANIZATION
TRANSPORTATION IMPROVEMENT PROGRAM
PRIMARY STATE HIGHWAYS AND INTERMODAL



MAINTENANCE

TPO Project No: **DT2523103**
LRTP Ref:
County: MIAMI-DADE
Roadway ID:
Lanes Exist:
Lanes Improved:
Lanes Added:
Project Length:
District: 6

Project Description: **CITY OF HIALEAH STATE ROADS
SELECTED PORTIONS**

Type of Work: **ROUTINE MAINTENANCE** SIS or Non-SIS: **No**

Extra Description:

		Proposed Funding (in \$000s)							
PHASE :	Funding Source	<2018	2017 - 2018	2018 - 2019	2019 - 2020	2020 - 2021	2021 - 2022	>2022	All Years
	D	143	143	143	143	0	0	0	572
MAINTENANCE	Total	143	143	143	143	0	0	0	572

RESPONSIBLE AGENCY: **FDOT**

Item Segment **TOTAL ALL Years ALL Phases:** **\$572**

Item Number: 252310 Item **TOTAL ALL Years ALL Phases ALL Segments:** **\$3,452**

TPO Project No: **DT2523111**
LRTP Ref:
County: MIAMI-DADE
Roadway ID:
Lanes Exist:
Lanes Improved:
Lanes Added:
Project Length:
District: 6

Project Description: **CITY OF CORAL GABLES SELECTED
STATE ROADS**

Type of Work: **ROUTINE MAINTENANCE** SIS or Non-SIS: **No**

Extra Description:

		Proposed Funding (in \$000s)							
PHASE :	Funding Source	<2018	2017 - 2018	2018 - 2019	2019 - 2020	2020 - 2021	2021 - 2022	>2022	All Years
		603	0	0	0	0	0	0	603
		241	0	0	0	0	0	0	241
MAINTENANCE	Total	844	0	0	0	0	0	0	844

RESPONSIBLE AGENCY: **FDOT**

Item Segment **TOTAL ALL Years ALL Phases:** **\$844**

Item Number: 252311 Item **TOTAL ALL Years ALL Phases ALL Segments:** **\$1,386**

MIAMI-DADE TRANSPORTATION PLANNING ORGANIZATION
TRANSPORTATION IMPROVEMENT PROGRAM
PRIMARY STATE HIGHWAYS AND INTERMODAL



MAINTENANCE

TPO Project No: **DT2523112**
LRTP Ref:
County: MIAMI-DADE
Roadway ID:
Lanes Exist:
Lanes Improved:
Lanes Added:
Project Length:
District: 6

Project Description: **CITY OF CORAL GABLES SELECTED STATE ROADS**

Type of Work: **ROUTINE MAINTENANCE**

SIS or Non-SIS: **No**

Extra Description:

		Proposed Funding (in \$000s)							
PHASE :	Funding Source	<2018	2017 - 2018	2018 - 2019	2019 - 2020	2020 - 2021	2021 - 2022	>2022	All Years
	D	362	60	60	0	0	0	0	482
MAINTENANCE	Total	362	60	60	0	0	0	0	482

RESPONSIBLE AGENCY: **FDOT**

Item Segment TOTAL ALL Years ALL Phases: **\$482**

Item Number: 252311 Item TOTAL ALL Years ALL Phases ALL Segments: **\$1,386**

TPO Project No: **DT2523113**
LRTP Ref:
County: MIAMI-DADE
Roadway ID:
Lanes Exist:
Lanes Improved:
Lanes Added:
Project Length:
District: 6

Project Description: **CITY OF CORAL GABLES SELECTED STATE ROADS**

Type of Work: **ROUTINE MAINTENANCE**

SIS or Non-SIS: **No**

Extra Description:

		Proposed Funding (in \$000s)							
PHASE :	Funding Source	<2018	2017 - 2018	2018 - 2019	2019 - 2020	2020 - 2021	2021 - 2022	>2022	All Years
	D	0	0	0	60	0	0	0	60
MAINTENANCE	Total	0	0	0	60	0	0	0	60

RESPONSIBLE AGENCY: **FDOT**

Item Segment TOTAL ALL Years ALL Phases: **\$60**

Item Number: 252311 Item TOTAL ALL Years ALL Phases ALL Segments: **\$1,386**

MIAMI-DADE TRANSPORTATION PLANNING ORGANIZATION
TRANSPORTATION IMPROVEMENT PROGRAM
PRIMARY STATE HIGHWAYS AND INTERMODAL



MAINTENANCE

TPO Project No: **DT2523541**
LRTP Ref:
County: MIAMI-DADE
Roadway ID:
Lanes Exist:
Lanes Improved:
Lanes Added:
Project Length:
District: 6

Project Description: **TOWN OF GOLDEN BEACH**

Type of Work: **ROUTINE MAINTENANCE**

SIS or Non-SIS: **No**

Extra Description:

		Proposed Funding (in \$000s)							
PHASE :	Funding Source	<2018	2017 - 2018	2018 - 2019	2019 - 2020	2020 - 2021	2021 - 2022	>2022	All Years
		196	0	0	0	0	0	0	196
MAINTENANCE	Total	196	0	0	0	0	0	0	196

RESPONSIBLE AGENCY: **FDOT**

Item Segment **TOTAL ALL Years ALL Phases:** **\$196**

Item Number: **252354**

Item **TOTAL ALL Years ALL Phases ALL Segments:** **\$322**

TPO Project No: **DT2523542**
LRTP Ref:
County: MIAMI-DADE
Roadway ID:
Lanes Exist:
Lanes Improved:
Lanes Added:
Project Length:
District: 6

Project Description: **TOWN OF GOLDEN BEACH LANDSCAPE MAINTENANCE SR A1A**

Type of Work: **ROUTINE MAINTENANCE**

SIS or Non-SIS: **No**

Extra Description:

		Proposed Funding (in \$000s)							
PHASE :	Funding Source	<2018	2017 - 2018	2018 - 2019	2019 - 2020	2020 - 2021	2021 - 2022	>2022	All Years
		70	0	0	0	0	0	0	70
MAINTENANCE	Total	70	0	0	0	0	0	0	70

RESPONSIBLE AGENCY: **FDOT**

Item Segment **TOTAL ALL Years ALL Phases:** **\$70**

Item Number: **252354**

Item **TOTAL ALL Years ALL Phases ALL Segments:** **\$322**

MIAMI-DADE TRANSPORTATION PLANNING ORGANIZATION
TRANSPORTATION IMPROVEMENT PROGRAM
PRIMARY STATE HIGHWAYS AND INTERMODAL



MAINTENANCE

TPO Project No: **DT2523543**
LRTP Ref:
County: MIAMI-DADE
Roadway ID:
Lanes Exist:
Lanes Improved:
Lanes Added:
Project Length:
District: 6

Project Description: **TOWN OF GOLDEN BEAC LANDSCAPE MAINTENANCE SR A1A**

Type of Work: **ROUTINE MAINTENANCE** SIS or Non-SIS: **No**

Extra Description:

		Proposed Funding (in \$000s)							
PHASE :	Funding Source	<2018	2017 - 2018	2018 - 2019	2019 - 2020	2020 - 2021	2021 - 2022	>2022	All Years
	D	14	14	14	14	0	0	0	56
MAINTENANCE	Total	14	14	14	14	0	0	0	56

RESPONSIBLE AGENCY: **FDOT**

Item Segment TOTAL ALL Years ALL Phases: **\$56**

Item Number: 252354 Item TOTAL ALL Years ALL Phases ALL Segments: **\$322**

TPO Project No: **DT2523571**
LRTP Ref:
County: MIAMI-DADE
Roadway ID:
Lanes Exist:
Lanes Improved:
Lanes Added:
Project Length:
District: 6

Project Description: **CITY OF HIALEAH GARDENS**

Type of Work: **ROUTINE MAINTENANCE** SIS or Non-SIS: **No**

Extra Description:

		Proposed Funding (in \$000s)							
PHASE :	Funding Source	<2018	2017 - 2018	2018 - 2019	2019 - 2020	2020 - 2021	2021 - 2022	>2022	All Years
		232	0	0	0	0	0	0	232
MAINTENANCE	Total	232	0	0	0	0	0	0	232

RESPONSIBLE AGENCY: **FDOT**

Item Segment TOTAL ALL Years ALL Phases: **\$232**

Item Number: 252357 Item TOTAL ALL Years ALL Phases ALL Segments: **\$325**

MIAMI-DADE TRANSPORTATION PLANNING ORGANIZATION
TRANSPORTATION IMPROVEMENT PROGRAM
PRIMARY STATE HIGHWAYS AND INTERMODAL



MAINTENANCE

TPO Project No: **DT2523572**
LRTP Ref:
County: MIAMI-DADE
Roadway ID:
Lanes Exist:
Lanes Improved:
Lanes Added:
Project Length:
District: 6

Project Description: **CITY OF HIALEAH GARDENS MOWING, SWEEPING LITTER PICKUP**

Type of Work: **ROUTINE MAINTENANCE**

SIS or Non-SIS: **No**

Extra Description:

PHASE :	Funding Source	Proposed Funding (in \$000s)							All Years
		<2018	2017 - 2018	2018 - 2019	2019 - 2020	2020 - 2021	2021 - 2022	>2022	
		57	0	0	0	0	0	0	57
MAINTENANCE	Total	57	0	0	0	0	0	0	57

RESPONSIBLE AGENCY: **FDOT**

Item Segment **TOTAL ALL Years ALL Phases:** **\$57**

Item Number: 252357 Item **TOTAL ALL Years ALL Phases ALL Segments:** **\$325**

TPO Project No: **DT2523573**
LRTP Ref:
County: MIAMI-DADE
Roadway ID:
Lanes Exist:
Lanes Improved:
Lanes Added:
Project Length:
District: 6

Project Description: **CITY OF HIALEAH GARDENS MOWING, SWEEPING LITTER PICKUP**

Type of Work: **ROUTINE MAINTENANCE**

SIS or Non-SIS: **No**

Extra Description:

PHASE :	Funding Source	Proposed Funding (in \$000s)							All Years
		<2018	2017 - 2018	2018 - 2019	2019 - 2020	2020 - 2021	2021 - 2022	>2022	
	D	9	9	9	9	0	0	0	36
MAINTENANCE	Total	9	9	9	9	0	0	0	36

RESPONSIBLE AGENCY: **FDOT**

Item Segment **TOTAL ALL Years ALL Phases:** **\$36**

Item Number: 252357 Item **TOTAL ALL Years ALL Phases ALL Segments:** **\$325**

MIAMI-DADE TRANSPORTATION PLANNING ORGANIZATION
TRANSPORTATION IMPROVEMENT PROGRAM
PRIMARY STATE HIGHWAYS AND INTERMODAL



MAINTENANCE

TPO Project No: **DT2523721**
LRTP Ref:
County: MIAMI-DADE
Roadway ID:
Lanes Exist:
Lanes Improved:
Lanes Added:
Project Length: 0.600
District: 6

Project Description: **VILLAGE OF BISCAYNE PARK BISCAYNE
CANAL NE 121 STREET**

Type of Work: **ROUTINE MAINTENANCE**

SIS or Non-SIS: **No**

Extra Description:

		Proposed Funding (in \$000s)							
PHASE :	Funding Source	<2018	2017 - 2018	2018 - 2019	2019 - 2020	2020 - 2021	2021 - 2022	>2022	All Years
		40	0	0	0	0	0	0	40
		16	0	0	0	0	0	0	16
MAINTENANCE	Total	56	0	0	0	0	0	0	56

RESPONSIBLE AGENCY: **FDOT**

Item Segment TOTAL ALL Years ALL Phases: **\$56**

Item Number: 252372 Item TOTAL ALL Years ALL Phases ALL Segments: **\$75**

TPO Project No: **DT2523722**
LRTP Ref:
County: MIAMI-DADE
Roadway ID:
Lanes Exist:
Lanes Improved:
Lanes Added:
Project Length:
District: 6

Project Description: **VILLAGE OF BISCAYNE PARK BISCAYNE
CANAL NE 121 STREET**

Type of Work: **ROUTINE MAINTENANCE**

SIS or Non-SIS: **No**

Extra Description:

		Proposed Funding (in \$000s)							
PHASE :	Funding Source	<2018	2017 - 2018	2018 - 2019	2019 - 2020	2020 - 2021	2021 - 2022	>2022	All Years
	D	16	1	1	0	0	0	0	18
MAINTENANCE	Total	16	1	1	0	0	0	0	18

RESPONSIBLE AGENCY: **FDOT**

Item Segment TOTAL ALL Years ALL Phases: **\$18**

Item Number: 252372 Item TOTAL ALL Years ALL Phases ALL Segments: **\$75**

MIAMI-DADE TRANSPORTATION PLANNING ORGANIZATION
TRANSPORTATION IMPROVEMENT PROGRAM
PRIMARY STATE HIGHWAYS AND INTERMODAL



MAINTENANCE

TPO Project No: **DT2523723**
LRTP Ref:
County: MIAMI-DADE
Roadway ID:
Lanes Exist:
Lanes Improved:
Lanes Added:
Project Length:
District: 6

Project Description: **VILLAGE OF BISCAYNE PARK BISCAYNE
CANAL NE 121 STREET**

Type of Work: **ROUTINE MAINTENANCE**

SIS or Non-SIS: **No**

Extra Description:

		Proposed Funding (in \$000s)							
PHASE :	Funding Source	<2018	2017 - 2018	2018 - 2019	2019 - 2020	2020 - 2021	2021 - 2022	>2022	All Years
	D	0	0	0	1	0	0	0	1
MAINTENANCE	Total	0	0	0	1	0	0	0	1

RESPONSIBLE AGENCY: **FDOT**

Item Segment TOTAL ALL Years ALL Phases: **\$1**

Item Number: 252372 Item TOTAL ALL Years ALL Phases ALL Segments: **\$75**

TPO Project No: **DT2524001**
LRTP Ref:
County: MIAMI-DADE
Roadway ID:
Lanes Exist:
Lanes Improved:
Lanes Added:
Project Length:
District: 6

Project Description: **VILLAGE / BAL HARBOUR SR 922 /
BROAD CSWY SR A1A / COLLINS AVE**

Type of Work: **ROUTINE MAINTENANCE**

SIS or Non-SIS: **No**

Extra Description:

		Proposed Funding (in \$000s)							
PHASE :	Funding Source	<2018	2017 - 2018	2018 - 2019	2019 - 2020	2020 - 2021	2021 - 2022	>2022	All Years
		87	0	0	0	0	0	0	87
MAINTENANCE	Total	87	0	0	0	0	0	0	87

RESPONSIBLE AGENCY: **FDOT**

Item Segment TOTAL ALL Years ALL Phases: **\$87**

Item Number: 252400 Item TOTAL ALL Years ALL Phases ALL Segments: **\$159**

MIAMI-DADE TRANSPORTATION PLANNING ORGANIZATION
TRANSPORTATION IMPROVEMENT PROGRAM
PRIMARY STATE HIGHWAYS AND INTERMODAL



MAINTENANCE

TPO Project No: **DT2524002**
LRTP Ref:
County: MIAMI-DADE
Roadway ID:
Lanes Exist:
Lanes Improved:
Lanes Added:
Project Length:
District: 6

Project Description: **VILLAGE / BAL HARBOUR SR 922 /
BROAD CSWY SR A1A / COLLINS AVE**

Type of Work: **ROUTINE MAINTENANCE** SIS or Non-SIS: **No**

Extra Description:

		Proposed Funding (in \$000s)							
PHASE :	Funding Source	<2018	2017 - 2018	2018 - 2019	2019 - 2020	2020 - 2021	2021 - 2022	>2022	All Years
	D	45	9	9	0	0	0	0	63
MAINTENANCE	Total	45	9	9	0	0	0	0	63

RESPONSIBLE AGENCY: **FDOT**

Item Segment TOTAL ALL Years ALL Phases: **\$63**

Item Number: 252400 Item TOTAL ALL Years ALL Phases ALL Segments: **\$159**

TPO Project No: **DT2524003**
LRTP Ref:
County: MIAMI-DADE
Roadway ID:
Lanes Exist:
Lanes Improved:
Lanes Added:
Project Length:
District: 6

Project Description: **VILLAGE / BAL HARBOUR SR 922 /
BROAD CSWY SR A1A / COLLINS AVE**

Type of Work: **ROUTINE MAINTENANCE** SIS or Non-SIS: **No**

Extra Description:

		Proposed Funding (in \$000s)							
PHASE :	Funding Source	<2018	2017 - 2018	2018 - 2019	2019 - 2020	2020 - 2021	2021 - 2022	>2022	All Years
	D	0	0	0	9	0	0	0	9
MAINTENANCE	Total	0	0	0	9	0	0	0	9

RESPONSIBLE AGENCY: **FDOT**

Item Segment TOTAL ALL Years ALL Phases: **\$9**

Item Number: 252400 Item TOTAL ALL Years ALL Phases ALL Segments: **\$159**

MIAMI-DADE TRANSPORTATION PLANNING ORGANIZATION
TRANSPORTATION IMPROVEMENT PROGRAM
PRIMARY STATE HIGHWAYS AND INTERMODAL



MAINTENANCE

TPO Project No: **DT2524141**
LRTP Ref:
County: MIAMI-DADE
Roadway ID:
Lanes Exist:
Lanes Improved:
Lanes Added:
Project Length: 4.544
District: 6

Project Description: **CITY- N MIAMI BEACH NW 1ST AVENUE ICWW**

Type of Work: **ROUTINE MAINTENANCE**

SIS or Non-SIS: **Yes**

Extra Description:

		Proposed Funding (in \$000s)							
PHASE :	Funding Source	<2018	2017 - 2018	2018 - 2019	2019 - 2020	2020 - 2021	2021 - 2022	>2022	All Years
		236	0	0	0	0	0	0	236
MAINTENANCE	Total	236	0	0	0	0	0	0	236

RESPONSIBLE AGENCY: **FDOT**

Item Segment **TOTAL ALL Years ALL Phases:** **\$236**

Item Number: **252414** Item **TOTAL ALL Years ALL Phases ALL Segments:** **\$556**

TPO Project No: **DT2524142**
LRTP Ref:
County: MIAMI-DADE
Roadway ID:
Lanes Exist:
Lanes Improved:
Lanes Added:
Project Length:
District: 6

Project Description: **CITY- N MIAMI BEACH NW 1ST AVENUE ICWW**

Type of Work: **ROUTINE MAINTENANCE**

SIS or Non-SIS: **No**

Extra Description:

		Proposed Funding (in \$000s)							
PHASE :	Funding Source	<2018	2017 - 2018	2018 - 2019	2019 - 2020	2020 - 2021	2021 - 2022	>2022	All Years
	D	198	54	0	0	0	0	0	252
MAINTENANCE	Total	198	54	0	0	0	0	0	252

RESPONSIBLE AGENCY: **FDOT**

Item Segment **TOTAL ALL Years ALL Phases:** **\$252**

Item Number: **252414** Item **TOTAL ALL Years ALL Phases ALL Segments:** **\$556**

MIAMI-DADE TRANSPORTATION PLANNING ORGANIZATION
TRANSPORTATION IMPROVEMENT PROGRAM
PRIMARY STATE HIGHWAYS AND INTERMODAL



MAINTENANCE

TPO Project No: **DT2524143**
LRTP Ref:
County: MIAMI-DADE
Roadway ID:
Lanes Exist:
Lanes Improved:
Lanes Added:
Project Length:
District: 6

Project Description: **CITY- N MIAMI BEACH NW 1ST AVENUE ICWW**

Type of Work: **ROUTINE MAINTENANCE**

SIS or Non-SIS: **No**

Extra Description:

		Proposed Funding (in \$000s)							
PHASE :	Funding Source	<2018	2017 - 2018	2018 - 2019	2019 - 2020	2020 - 2021	2021 - 2022	>2022	All Years
	D	0	0	34	34	0	0	0	68
MAINTENANCE	Total	0	0	34	34	0	0	0	68

RESPONSIBLE AGENCY: **FDOT**

Item Segment TOTAL ALL Years ALL Phases: **\$68**

Item Number: **252414**

Item TOTAL ALL Years ALL Phases ALL Segments: **\$556**

TPO Project No: **DT2524551**
LRTP Ref:
County: MIAMI-DADE
Roadway ID:
Lanes Exist:
Lanes Improved:
Lanes Added:
Project Length:
District: 6

Project Description: **MIAMI SHORES, VILLAGE US-1 / SR 5 NE 6TH AVE**

Type of Work: **ROUTINE MAINTENANCE**

SIS or Non-SIS: **No**

Extra Description:

		Proposed Funding (in \$000s)							
PHASE :	Funding Source	<2018	2017 - 2018	2018 - 2019	2019 - 2020	2020 - 2021	2021 - 2022	>2022	All Years
		271	0	0	0	0	0	0	271
MAINTENANCE	Total	271	0	0	0	0	0	0	271

RESPONSIBLE AGENCY: **FDOT**

Item Segment TOTAL ALL Years ALL Phases: **\$271**

Item Number: **252455**

Item TOTAL ALL Years ALL Phases ALL Segments: **\$470**

MIAMI-DADE TRANSPORTATION PLANNING ORGANIZATION
TRANSPORTATION IMPROVEMENT PROGRAM
PRIMARY STATE HIGHWAYS AND INTERMODAL



MAINTENANCE

TPO Project No: **DT2524552**
LRTP Ref:
County: MIAMI-DADE
Roadway ID:
Lanes Exist:
Lanes Improved:
Lanes Added:
Project Length:
District: 6

Project Description: **MIAMI SHORES, VILLAGE US-1 / SR 5 NE
6TH AVE**

Type of Work: **PERIODIC MAINTENANCE**

SIS or Non-SIS: **No**

Extra Description:

		Proposed Funding (in \$000s)							
PHASE :	Funding Source	<2018	2017 - 2018	2018 - 2019	2019 - 2020	2020 - 2021	2021 - 2022	>2022	All Years
	D	139	20	20	0	0	0	0	179
MAINTENANCE	Total	139	20	20	0	0	0	0	179

RESPONSIBLE AGENCY: **FDOT**

Item Segment TOTAL ALL Years ALL Phases: **\$179**

Item Number: **252455**

Item TOTAL ALL Years ALL Phases ALL Segments: **\$470**

TPO Project No: **DT2524553**
LRTP Ref:
County: MIAMI-DADE
Roadway ID:
Lanes Exist:
Lanes Improved:
Lanes Added:
Project Length:
District: 6

Project Description: **MIAMI SHORES, VILLAGE US-1 / SR 5 NE
6TH AVE**

Type of Work: **PERIODIC MAINTENANCE**

SIS or Non-SIS: **No**

Extra Description:

		Proposed Funding (in \$000s)							
PHASE :	Funding Source	<2018	2017 - 2018	2018 - 2019	2019 - 2020	2020 - 2021	2021 - 2022	>2022	All Years
	D	0	0	0	20	0	0	0	20
MAINTENANCE	Total	0	0	0	20	0	0	0	20

RESPONSIBLE AGENCY: **FDOT**

Item Segment TOTAL ALL Years ALL Phases: **\$20**

Item Number: **252455**

Item TOTAL ALL Years ALL Phases ALL Segments: **\$470**

MIAMI-DADE TRANSPORTATION PLANNING ORGANIZATION
TRANSPORTATION IMPROVEMENT PROGRAM
PRIMARY STATE HIGHWAYS AND INTERMODAL



MAINTENANCE

TPO Project No: **DT2524731**
LRTP Ref:
County: **MIAMI-DADE**
Roadway ID:
Lanes Exist:
Lanes Improved:
Lanes Added:
Project Length:
District: **6**

Project Description: **CITY OF NORTH BAY VILLAGE SR 934 / KENNEDY CAUSEWAY**

Type of Work: **ROUTINE MAINTENANCE**

SIS or Non-SIS: **No**

Extra Description:

		Proposed Funding (in \$000s)							
PHASE :	Funding Source	<2018	2017 - 2018	2018 - 2019	2019 - 2020	2020 - 2021	2021 - 2022	>2022	All Years
		74	0	0	0	0	0	0	74
MAINTENANCE	Total	74	0	0	0	0	0	0	74

RESPONSIBLE AGENCY: **FDOT**

Item Segment TOTAL ALL Years ALL Phases: **\$74**

Item Number: **252473** Item TOTAL ALL Years ALL Phases ALL Segments: **\$107**

TPO Project No: **DT2524732**
LRTP Ref:
County: **MIAMI-DADE**
Roadway ID:
Lanes Exist:
Lanes Improved:
Lanes Added:
Project Length:
District: **6**

Project Description: **CITY OF NORTH BAY VILLAGE SR 934 / KENNEDY CAUSEWAY**

Type of Work: **ROUTINE MAINTENANCE**

SIS or Non-SIS: **No**

Extra Description:

		Proposed Funding (in \$000s)							
PHASE :	Funding Source	<2018	2017 - 2018	2018 - 2019	2019 - 2020	2020 - 2021	2021 - 2022	>2022	All Years
	D	24	3	3	0	0	0	0	30
MAINTENANCE	Total	24	3	3	0	0	0	0	30

RESPONSIBLE AGENCY: **FDOT**

Item Segment TOTAL ALL Years ALL Phases: **\$30**

Item Number: **252473** Item TOTAL ALL Years ALL Phases ALL Segments: **\$107**

MIAMI-DADE TRANSPORTATION PLANNING ORGANIZATION
TRANSPORTATION IMPROVEMENT PROGRAM
PRIMARY STATE HIGHWAYS AND INTERMODAL



MAINTENANCE

TPO Project No: **DT2524733**
LRTP Ref:
County: MIAMI-DADE
Roadway ID:
Lanes Exist:
Lanes Improved:
Lanes Added:
Project Length:
District: 6

Project Description: **CITY OF NORTH BAY VILLAGE SR 934 / KENNEDY CAUSEWAY**

Type of Work: **ROUTINE MAINTENANCE** SIS or Non-SIS: **No**

Extra Description:

		Proposed Funding (in \$000s)							
PHASE :	Funding Source	<2018	2017 - 2018	2018 - 2019	2019 - 2020	2020 - 2021	2021 - 2022	>2022	All Years
	D	0	0	0	3	0	0	0	3
MAINTENANCE	Total	0	0	0	3	0	0	0	3

RESPONSIBLE AGENCY: **FDOT**

Item Segment TOTAL ALL Years ALL Phases: **\$3**

Item Number: 252473 Item TOTAL ALL Years ALL Phases ALL Segments: **\$107**

TPO Project No: **DT2526341**
LRTP Ref:
County: MIAMI-DADE
Roadway ID:
Lanes Exist:
Lanes Improved:
Lanes Added:
Project Length:
District: 6

Project Description: **SR5, SR 997, SR 9336 VARIOUS LOCATIONS**

Type of Work: **ROUTINE MAINTENANCE** SIS or Non-SIS: **No**

Extra Description:

		Proposed Funding (in \$000s)							
PHASE :	Funding Source	<2018	2017 - 2018	2018 - 2019	2019 - 2020	2020 - 2021	2021 - 2022	>2022	All Years
		495	0	0	0	0	0	0	495
MAINTENANCE	Total	495	0	0	0	0	0	0	495

RESPONSIBLE AGENCY: **FDOT**

Item Segment TOTAL ALL Years ALL Phases: **\$495**

Item Number: 252634 Item TOTAL ALL Years ALL Phases ALL Segments: **\$650**

MIAMI-DADE TRANSPORTATION PLANNING ORGANIZATION
TRANSPORTATION IMPROVEMENT PROGRAM
PRIMARY STATE HIGHWAYS AND INTERMODAL



MAINTENANCE

TPO Project No: **DT2526342**
LRTP Ref:
County: MIAMI-DADE
Roadway ID:
Lanes Exist:
Lanes Improved:
Lanes Added:
Project Length:
District: 6

Project Description: **CITY OF FLORIDA CITY VARIOUS STATE
RDS INCL'G SR 997, SR 5, SR 9336**

Type of Work: **ROUTINE MAINTENANCE**

SIS or Non-SIS: **No**

Extra Description:

		Proposed Funding (in \$000s)							
PHASE :	Funding Source	<2018	2017 - 2018	2018 - 2019	2019 - 2020	2020 - 2021	2021 - 2022	>2022	All Years
		91	0	0	0	0	0	0	91
MAINTENANCE	Total	91	0	0	0	0	0	0	91

RESPONSIBLE AGENCY: **FDOT**

Item Segment TOTAL ALL Years ALL Phases: **\$91**

Item Number: 252634 Item TOTAL ALL Years ALL Phases ALL Segments: **\$650**

TPO Project No: **DT2526343**
LRTP Ref:
County: MIAMI-DADE
Roadway ID:
Lanes Exist:
Lanes Improved:
Lanes Added:
Project Length:
District: 6

Project Description: **CITY OF FLORIDA CITY VARIOUS STATE
RDS INCL'G SR 997, SR 5, SR 9336**

Type of Work: **ROUTINE MAINTENANCE**

SIS or Non-SIS: **No**

Extra Description:

		Proposed Funding (in \$000s)							
PHASE :	Funding Source	<2018	2017 - 2018	2018 - 2019	2019 - 2020	2020 - 2021	2021 - 2022	>2022	All Years
	D	16	16	16	16	0	0	0	64
MAINTENANCE	Total	16	16	16	16	0	0	0	64

RESPONSIBLE AGENCY: **FDOT**

Item Segment TOTAL ALL Years ALL Phases: **\$64**

Item Number: 252634 Item TOTAL ALL Years ALL Phases ALL Segments: **\$650**

MIAMI-DADE TRANSPORTATION PLANNING ORGANIZATION
TRANSPORTATION IMPROVEMENT PROGRAM
PRIMARY STATE HIGHWAYS AND INTERMODAL



MAINTENANCE

TPO Project No: **DT2526391**
LRTP Ref:
County: MIAMI-DADE
Roadway ID:
Lanes Exist:
Lanes Improved:
Lanes Added:
Project Length:
District: 6

Project Description: **CITY OF HOMESTEAD SR5 / US1 & SR997 / KROM**

Type of Work: **ROUTINE MAINTENANCE**

SIS or Non-SIS: **No**

Extra Description:

		Proposed Funding (in \$000s)							
PHASE :	Funding Source	<2018	2017 - 2018	2018 - 2019	2019 - 2020	2020 - 2021	2021 - 2022	>2022	All Years
		334	0	0	0	0	0	0	334
MAINTENANCE	Total	334	0	0	0	0	0	0	334

RESPONSIBLE AGENCY: **FDOT**

Item Segment **TOTAL ALL Years ALL Phases:** **\$334**

Item Number: 252639 Item **TOTAL ALL Years ALL Phases ALL Segments:** **\$457**

TPO Project No: **DT2526392**
LRTP Ref:
County: MIAMI-DADE
Roadway ID:
Lanes Exist:
Lanes Improved:
Lanes Added:
Project Length:
District: 6

Project Description: **CITY OF HOMESTEAD SR5 / US1 & SR997 FROM SW 328 TO SW 304 / KROME AVE**

Type of Work: **ROUTINE MAINTENANCE**

SIS or Non-SIS: **No**

Extra Description:

		Proposed Funding (in \$000s)							
PHASE :	Funding Source	<2018	2017 - 2018	2018 - 2019	2019 - 2020	2020 - 2021	2021 - 2022	>2022	All Years
	D	87	12	12	0	0	0	0	111
MAINTENANCE	Total	87	12	12	0	0	0	0	111

RESPONSIBLE AGENCY: **FDOT**

Item Segment **TOTAL ALL Years ALL Phases:** **\$111**

Item Number: 252639 Item **TOTAL ALL Years ALL Phases ALL Segments:** **\$457**

MIAMI-DADE TRANSPORTATION PLANNING ORGANIZATION
TRANSPORTATION IMPROVEMENT PROGRAM
PRIMARY STATE HIGHWAYS AND INTERMODAL



MAINTENANCE

TPO Project No: **DT2526393** Project Description: **CITY OF HOMESTEAD SR5 / US1 & SR997 FROM SW 328 TO SW 304**
LRTP Ref:

County: MIAMI-DADE

Roadway ID:

Lanes Exist:

Lanes Improved:

Lanes Added:

Project Length:

District: 6

Type of Work: **ROUTINE MAINTENANCE**

SIS or Non-SIS: **No**

Extra Description:

		Proposed Funding (in \$000s)							
PHASE :	Funding Source	<2018	2017 - 2018	2018 - 2019	2019 - 2020	2020 - 2021	2021 - 2022	>2022	All Years
	D	0	0	0	12	0	0	0	12
MAINTENANCE	Total	0	0	0	12	0	0	0	12

RESPONSIBLE AGENCY: **FDOT**

Item Segment TOTAL ALL Years ALL Phases: **\$12**

Item Number: 252639

Item TOTAL ALL Years ALL Phases ALL Segments: **\$457**

TPO Project No: **DT2526591** Project Description: **GREATER MIAMI SERVICES DADE COUNTYWIDE**
LRTP Ref:

County: MIAMI-DADE

Roadway ID:

Lanes Exist:

Lanes Improved:

Lanes Added:

Project Length:

District: 6

Type of Work: **ROUTINE MAINTENANCE**

SIS or Non-SIS: **No**

Extra Description:

		Proposed Funding (in \$000s)							
PHASE :	Funding Source	<2018	2017 - 2018	2018 - 2019	2019 - 2020	2020 - 2021	2021 - 2022	>2022	All Years
		1,295	0	0	0	0	0	0	1,295
MAINTENANCE	Total	1,295	0	0	0	0	0	0	1,295

RESPONSIBLE AGENCY: **FDOT**

Item Segment TOTAL ALL Years ALL Phases: **\$1,295**

Item Number: 252659

Item TOTAL ALL Years ALL Phases ALL Segments: **\$2,758**

MIAMI-DADE TRANSPORTATION PLANNING ORGANIZATION
TRANSPORTATION IMPROVEMENT PROGRAM
PRIMARY STATE HIGHWAYS AND INTERMODAL



MAINTENANCE

TPO Project No: **DT2526592**
LRTP Ref:
County: MIAMI-DADE
Roadway ID:
Lanes Exist:
Lanes Improved:
Lanes Added:
Project Length:
District: 6

Project Description: **GREATER MIA SERVICES**

**FROM MIA-DADE / MONROE
CO LINE TO NW 54TH STREET**

Type of Work: **ROUTINE MAINTENANCE**

SIS or Non-SIS: **No**

Extra Description:

		Proposed Funding (in \$000s)							
PHASE :	Funding Source	<2018	2017 - 2018	2018 - 2019	2019 - 2020	2020 - 2021	2021 - 2022	>2022	All Years
		98	0	0	0	0	0	0	98
MAINTENANCE	Total	98	0	0	0	0	0	0	98

RESPONSIBLE AGENCY: **FDOT**

Item Segment **TOTAL ALL Years ALL Phases:** **\$98**

Item Number: **252659** Item **TOTAL ALL Years ALL Phases ALL Segments:** **\$2,758**

TPO Project No: **DT2526593**
LRTP Ref:
County: MIAMI-DADE
Roadway ID:
Lanes Exist:
Lanes Improved:
Lanes Added:
Project Length:
District: 6

Project Description: **GREATER MIAMI SERVICES DADE
COUNTYWIDE**

Type of Work: **ROUTINE MAINTENANCE**

SIS or Non-SIS: **No**

Extra Description:

		Proposed Funding (in \$000s)							
PHASE :	Funding Source	<2018	2017 - 2018	2018 - 2019	2019 - 2020	2020 - 2021	2021 - 2022	>2022	All Years
	D	1,065	100	100	100	0	0	0	1,365
MAINTENANCE	Total	1,065	100	100	100	0	0	0	1,365

RESPONSIBLE AGENCY: **FDOT**

Item Segment **TOTAL ALL Years ALL Phases:** **\$1,365**

Item Number: **252659** Item **TOTAL ALL Years ALL Phases ALL Segments:** **\$2,758**

MIAMI-DADE TRANSPORTATION PLANNING ORGANIZATION
TRANSPORTATION IMPROVEMENT PROGRAM
PRIMARY STATE HIGHWAYS AND INTERMODAL



MAINTENANCE

TPO Project No: **DT2526723**
LRTP Ref:
County: MIAMI-DADE
Roadway ID:
Lanes Exist:
Lanes Improved:
Lanes Added:
Project Length:
District: 6

Project Description: **SWEEPING MIAMI-DADE COUNTY
NORTH DADE CENTRAL QUADRANT**

Type of Work: **ROUTINE MAINTENANCE**

SIS or Non-SIS: **No**

Extra Description:

		Proposed Funding (in \$000s)							
PHASE :	Funding Source	<2018	2017 - 2018	2018 - 2019	2019 - 2020	2020 - 2021	2021 - 2022	>2022	All Years
	D	130	130	130	0	0	0	0	390
MAINTENANCE	Total	130	130	130	0	0	0	0	390

RESPONSIBLE AGENCY: **FDOT**

Item Segment TOTAL ALL Years ALL Phases: **\$390**

Item Number: **252672**

Item TOTAL ALL Years ALL Phases ALL Segments: **\$540**

TPO Project No: **DT2526724**
LRTP Ref:
County: MIAMI-DADE
Roadway ID:
Lanes Exist:
Lanes Improved:
Lanes Added:
Project Length:
District: 6

Project Description: **SWEEPING MIAMI-DADE COUNTY**

Type of Work: **ROUTINE MAINTENANCE**

SIS or Non-SIS: **No**

Extra Description:

		Proposed Funding (in \$000s)							
PHASE :	Funding Source	<2018	2017 - 2018	2018 - 2019	2019 - 2020	2020 - 2021	2021 - 2022	>2022	All Years
	D	0	0	0	150	0	0	0	150
MAINTENANCE	Total	0	0	0	150	0	0	0	150

RESPONSIBLE AGENCY: **FDOT**

Item Segment TOTAL ALL Years ALL Phases: **\$150**

Item Number: **252672**

Item TOTAL ALL Years ALL Phases ALL Segments: **\$540**

MIAMI-DADE TRANSPORTATION PLANNING ORGANIZATION
TRANSPORTATION IMPROVEMENT PROGRAM
PRIMARY STATE HIGHWAYS AND INTERMODAL



MAINTENANCE

TPO Project No: **DT2526741**
LRTP Ref:
County: MIAMI-DADE
Roadway ID:
Lanes Exist:
Lanes Improved:
Lanes Added:
Project Length:
District: 6

Project Description: **ARTERIAL SWEEPING SOUTH DADE
MAINTENANCE CONTRACT 1**

Type of Work: **ROUTINE MAINTENANCE**

SIS or Non-SIS: **No**

Extra Description:

		Proposed Funding (in \$000s)							
PHASE :	Funding Source	<2018	2017 - 2018	2018 - 2019	2019 - 2020	2020 - 2021	2021 - 2022	>2022	All Years
		1,042	0	0	0	0	0	0	1,042
MAINTENANCE	Total	1,042	0	0	0	0	0	0	1,042

RESPONSIBLE AGENCY: **FDOT**

Item Segment **TOTAL ALL Years ALL Phases:** **\$1,042**

Item Number: **252674** Item **TOTAL ALL Years ALL Phases ALL Segments:** **\$1,831**

TPO Project No: **DT2526743**
LRTP Ref:
County: MIAMI-DADE
Roadway ID:
Lanes Exist:
Lanes Improved:
Lanes Added:
Project Length:
District: 6

Project Description: **ARTERIAL SWEEPING SOUTH DADE
MAINTENANCE**

Type of Work: **ROUTINE MAINTENANCE**

SIS or Non-SIS: **No**

Extra Description:

		Proposed Funding (in \$000s)							
PHASE :	Funding Source	<2018	2017 - 2018	2018 - 2019	2019 - 2020	2020 - 2021	2021 - 2022	>2022	All Years
	D	492	97	0	0	0	0	0	589
MAINTENANCE	Total	492	97	0	0	0	0	0	589

RESPONSIBLE AGENCY: **FDOT**

Item Segment **TOTAL ALL Years ALL Phases:** **\$589**

Item Number: **252674** Item **TOTAL ALL Years ALL Phases ALL Segments:** **\$1,831**

MIAMI-DADE TRANSPORTATION PLANNING ORGANIZATION
TRANSPORTATION IMPROVEMENT PROGRAM
PRIMARY STATE HIGHWAYS AND INTERMODAL



MAINTENANCE

TPO Project No: **DT2526744**
LRTP Ref:
County: MIAMI-DADE
Roadway ID:
Lanes Exist:
Lanes Improved:
Lanes Added:
Project Length:
District: 6

Project Description: **SWEEPING MIAMI-DADE COUNTY**

Type of Work: **ROUTINE MAINTENANCE**

SIS or Non-SIS: **No**

Extra Description:

		Proposed Funding (in \$000s)							
PHASE :	Funding Source	<2018	2017 - 2018	2018 - 2019	2019 - 2020	2020 - 2021	2021 - 2022	>2022	All Years
	D	0	0	100	100	0	0	0	200
MAINTENANCE	Total	0	0	100	100	0	0	0	200

RESPONSIBLE AGENCY: **FDOT**

Item Segment TOTAL ALL Years ALL Phases: **\$200**

Item Number: **252674**

Item TOTAL ALL Years ALL Phases ALL Segments: **\$1,831**

TPO Project No: **DT2526751**
LRTP Ref:
County: MIAMI-DADE
Roadway ID:
Lanes Exist:
Lanes Improved:
Lanes Added:
Project Length:
District: 6

Project Description: **ARTERIAL SWEEPING SOUTH DADE MAINTENANCE CONTRACT 2**

Type of Work: **ROUTINE MAINTENANCE**

SIS or Non-SIS: **No**

Extra Description:

		Proposed Funding (in \$000s)							
PHASE :	Funding Source	<2018	2017 - 2018	2018 - 2019	2019 - 2020	2020 - 2021	2021 - 2022	>2022	All Years
		1,033	0	0	0	0	0	0	1,033
MAINTENANCE	Total	1,033	0	0	0	0	0	0	1,033

RESPONSIBLE AGENCY: **FDOT**

Item Segment TOTAL ALL Years ALL Phases: **\$1,033**

Item Number: **252675**

Item TOTAL ALL Years ALL Phases ALL Segments: **\$1,874**

MIAMI-DADE TRANSPORTATION PLANNING ORGANIZATION
TRANSPORTATION IMPROVEMENT PROGRAM
PRIMARY STATE HIGHWAYS AND INTERMODAL



MAINTENANCE

TPO Project No: **DT2526754**
LRTP Ref:
County: MIAMI-DADE
Roadway ID:
Lanes Exist:
Lanes Improved:
Lanes Added:
Project Length:
District: 6

Project Description: **ARTERIAL SWEEPING SOUTH DADE MAINTENANCE CONTRACT 2**

Type of Work: **ROUTINE MAINTENANCE** SIS or Non-SIS: **No**

Extra Description:

		Proposed Funding (in \$000s)							
PHASE :	Funding Source	<2018	2017 - 2018	2018 - 2019	2019 - 2020	2020 - 2021	2021 - 2022	>2022	All Years
	D	470	121	0	0	0	0	0	591
MAINTENANCE	Total	470	121	0	0	0	0	0	591

RESPONSIBLE AGENCY: **FDOT**

Item Segment **TOTAL ALL Years ALL Phases:** **\$591**

Item Number: **252675** Item **TOTAL ALL Years ALL Phases ALL Segments:** **\$1,874**

TPO Project No: **DT2526755**
LRTP Ref:
County: MIAMI-DADE
Roadway ID:
Lanes Exist:
Lanes Improved:
Lanes Added:
Project Length:
District: 6

Project Description: **SWEEPING MIAMI-DADE COUNTY**

Type of Work: **ROUTINE MAINTENANCE** SIS or Non-SIS: **No**

Extra Description:

		Proposed Funding (in \$000s)							
PHASE :	Funding Source	<2018	2017 - 2018	2018 - 2019	2019 - 2020	2020 - 2021	2021 - 2022	>2022	All Years
	D	0	0	125	125	0	0	0	250
MAINTENANCE	Total	0	0	125	125	0	0	0	250

RESPONSIBLE AGENCY: **FDOT**

Item Segment **TOTAL ALL Years ALL Phases:** **\$250**

Item Number: **252675** Item **TOTAL ALL Years ALL Phases ALL Segments:** **\$1,874**

MIAMI-DADE TRANSPORTATION PLANNING ORGANIZATION
TRANSPORTATION IMPROVEMENT PROGRAM
PRIMARY STATE HIGHWAYS AND INTERMODAL



MAINTENANCE

TPO Project No: **DT2527021**
LRTP Ref:
County: MIAMI-DADE
Roadway ID:
Lanes Exist:
Lanes Improved:
Lanes Added:
Project Length:
District: 6

Project Description: **S DADE INLET CLEANING PRIMARY ROADS**

Type of Work: **ROUTINE MAINTENANCE**

SIS or Non-SIS: **No**

Extra Description:

		Proposed Funding (in \$000s)							
PHASE :	Funding Source	<2018	2017 - 2018	2018 - 2019	2019 - 2020	2020 - 2021	2021 - 2022	>2022	All Years
		793	0	0	0	0	0	0	793
MAINTENANCE	Total	793	0	0	0	0	0	0	793

RESPONSIBLE AGENCY: **FDOT**

Item Segment TOTAL ALL Years ALL Phases: **\$793**

Item Number: 252702 Item TOTAL ALL Years ALL Phases ALL Segments: **\$8,677**

TPO Project No: **DT2527022**
LRTP Ref:
County: MIAMI-DADE
Roadway ID:
Lanes Exist:
Lanes Improved:
Lanes Added:
Project Length:
District: 6

Project Description: **MIAMI-DADE COUNTYWIDE**

FROM MONROE C / L

TO BROWARD C / L

Type of Work: **ROUTINE MAINTENANCE**

SIS or Non-SIS: **No**

Extra Description:

		Proposed Funding (in \$000s)							
PHASE :	Funding Source	<2018	2017 - 2018	2018 - 2019	2019 - 2020	2020 - 2021	2021 - 2022	>2022	All Years
		2,024	0	0	0	0	0	0	2,024
MAINTENANCE	Total	2,024	0	0	0	0	0	0	2,024

RESPONSIBLE AGENCY: **FDOT**

Item Segment TOTAL ALL Years ALL Phases: **\$2,024**

Item Number: 252702 Item TOTAL ALL Years ALL Phases ALL Segments: **\$8,677**

MIAMI-DADE TRANSPORTATION PLANNING ORGANIZATION
TRANSPORTATION IMPROVEMENT PROGRAM
PRIMARY STATE HIGHWAYS AND INTERMODAL



MAINTENANCE

TPO Project No: **DT2527023** Project Description: **MIAMI-DADE COUNTYWDE FROM MONROE COUNTY LINE TO BROWARD COUNTY LINE**

LRTP Ref:

County: **MIAMI-DADE**

Roadway ID:

Lanes Exist:

Lanes Improved:

Lanes Added:

Project Length:

District: **6**

Type of Work: **ROUTINE MAINTENANCE**

SIS or Non-SIS: **No**

Extra Description:

PHASE :

Proposed Funding (in \$000s)								
Funding Source	<2018	2017 - 2018	2018 - 2019	2019 - 2020	2020 - 2021	2021 - 2022	>2022	All Years
	1,631	0	0	0	0	0	0	1,631
MAINTENANCE Total	1,631	0	0	0	0	0	0	1,631

RESPONSIBLE AGENCY: **FDOT**

Item Segment TOTAL ALL Years ALL Phases: **\$1,631**

Item Number: **252702** Item TOTAL ALL Years ALL Phases ALL Segments: **\$8,677**

TPO Project No: **DT2527024** Project Description: **MIAMI-DADE COUNTYWDE INLET PIPE FROM BROWARD TO MONROE C / LINE CLEANING**

LRTP Ref:

County: **MIAMI-DADE**

Roadway ID:

Lanes Exist:

Lanes Improved:

Lanes Added:

Project Length:

District: **6**

Type of Work: **ROUTINE MAINTENANCE**

SIS or Non-SIS: **No**

Extra Description:

PHASE :

Proposed Funding (in \$000s)								
Funding Source	<2018	2017 - 2018	2018 - 2019	2019 - 2020	2020 - 2021	2021 - 2022	>2022	All Years
	480	0	0	0	0	0	0	480
MAINTENANCE Total	480	0	0	0	0	0	0	480

RESPONSIBLE AGENCY: **FDOT**

Item Segment TOTAL ALL Years ALL Phases: **\$480**

Item Number: **252702** Item TOTAL ALL Years ALL Phases ALL Segments: **\$8,677**

MIAMI-DADE TRANSPORTATION PLANNING ORGANIZATION
TRANSPORTATION IMPROVEMENT PROGRAM
PRIMARY STATE HIGHWAYS AND INTERMODAL



MAINTENANCE

TPO Project No: **DT2527025** Project Description: **MIAMI-DADE COUNTYWD FROM MONROE COUNTY LINE TO BROWARD COUNTY LINE**

LRTP Ref:
County: MIAMI-DADE
Roadway ID:
Lanes Exist:
Lanes Improved:
Lanes Added:
Project Length:
District: 6

Type of Work: **ROUTINE MAINTENANCE** SIS or Non-SIS: **No**

Extra Description:

		Proposed Funding (in \$000s)							
PHASE :	Funding Source	<2018	2017 - 2018	2018 - 2019	2019 - 2020	2020 - 2021	2021 - 2022	>2022	All Years
		149	0	0	0	0	0	0	149
MAINTENANCE	Total	149	0	0	0	0	0	0	149

RESPONSIBLE AGENCY: **FDOT**

Item Segment **TOTAL ALL Years ALL Phases:** **\$149**

Item Number: **252702** Item **TOTAL ALL Years ALL Phases ALL Segments:** **\$8,677**

TPO Project No: **DT2527026** Project Description: **MIAMI-DADE COUNTYWD INLET PIPE CLEANING INE TO BROWARD & MONROE LINES**

LRTP Ref:
County: MIAMI-DADE
Roadway ID:
Lanes Exist:
Lanes Improved:
Lanes Added:
Project Length:
District: 6

Type of Work: **ROUTINE MAINTENANCE** SIS or Non-SIS: **No**

Extra Description:

		Proposed Funding (in \$000s)							
PHASE :	Funding Source	<2018	2017 - 2018	2018 - 2019	2019 - 2020	2020 - 2021	2021 - 2022	>2022	All Years
		0	0	0	0	0	0	0	0
MAINTENANCE	Total	0	0	0	0	0	0	0	0

RESPONSIBLE AGENCY: **FDOT**

Item Segment **TOTAL ALL Years ALL Phases:** **\$0**

Item Number: **252702** Item **TOTAL ALL Years ALL Phases ALL Segments:** **\$8,677**

MIAMI-DADE TRANSPORTATION PLANNING ORGANIZATION
TRANSPORTATION IMPROVEMENT PROGRAM
PRIMARY STATE HIGHWAYS AND INTERMODAL



MAINTENANCE

TPO Project No: **DT2527027**
LRTP Ref:
County: MIAMI-DADE
Roadway ID:
Lanes Exist:
Lanes Improved:
Lanes Added:
Project Length:
District: 6

Project Description: **INLET / PIPE CLEANING MIAMI-DADE COUNTYWIDE**

Type of Work: **ROUTINE MAINTENANCE**

SIS or Non-SIS: **No**

Extra Description:

		Proposed Funding (in \$000s)							
PHASE :	Funding Source	<2018	2017 - 2018	2018 - 2019	2019 - 2020	2020 - 2021	2021 - 2022	>2022	All Years
	D	1,280	400	160	160	0	0	0	2,000
MAINTENANCE	Total	1,280	400	160	160	0	0	0	2,000

RESPONSIBLE AGENCY: **FDOT**

Item Segment TOTAL ALL Years ALL Phases: **\$2,000**

Item Number: 252702 Item TOTAL ALL Years ALL Phases ALL Segments: **\$8,677**

TPO Project No: **DT2527028**
LRTP Ref:
County: MIAMI-DADE
Roadway ID:
Lanes Exist:
Lanes Improved:
Lanes Added:
Project Length:
District: 6

Project Description: **INLET / PIPE CLEANING MIAMI-DADE COUNTYWIDE**

Type of Work: **ROUTINE MAINTENANCE**

SIS or Non-SIS: **No**

Extra Description:

		Proposed Funding (in \$000s)							
PHASE :	Funding Source	<2018	2017 - 2018	2018 - 2019	2019 - 2020	2020 - 2021	2021 - 2022	>2022	All Years
	D	880	240	240	240	0	0	0	1,600
MAINTENANCE	Total	880	240	240	240	0	0	0	1,600

RESPONSIBLE AGENCY: **FDOT**

Item Segment TOTAL ALL Years ALL Phases: **\$1,600**

Item Number: 252702 Item TOTAL ALL Years ALL Phases ALL Segments: **\$8,677**

MIAMI-DADE TRANSPORTATION PLANNING ORGANIZATION
TRANSPORTATION IMPROVEMENT PROGRAM
PRIMARY STATE HIGHWAYS AND INTERMODAL



MAINTENANCE

TPO Project No: **DT2530861**
LRTP Ref:
County: **MIAMI-DADE**
Roadway ID:
Lanes Exist:
Lanes Improved:
Lanes Added:
Project Length:
District: **6**

Project Description: **I-195 / JULIA TUTTLE W INTERCOSTL
WATERWAY BR ALTON ROAD**

Type of Work: **ROUTINE MAINTENANCE**

SIS or Non-SIS: **Yes**

Extra Description:

		Proposed Funding (in \$000s)							
PHASE :	Funding Source	<2018	2017 - 2018	2018 - 2019	2019 - 2020	2020 - 2021	2021 - 2022	>2022	All Years
		2,157	0	0	0	0	0	0	2,157
MAINTENANCE	Total	2,157	0	0	0	0	0	0	2,157

RESPONSIBLE AGENCY: **FDOT**

Item Segment TOTAL ALL Years ALL Phases: **\$2,157**

Item Number: **253086**

Item TOTAL ALL Years ALL Phases ALL Segments: **\$4,497**

TPO Project No: **DT2530862**
LRTP Ref:
County: **MIAMI-DADE**
Roadway ID:
Lanes Exist:
Lanes Improved:
Lanes Added:
Project Length:
District: **6**

Project Description: **CITY OF MIAMI BEACH I-195 WATERWAY
BRIDGE TO ALTON ROAD**

Type of Work: **ROUTINE MAINTENANCE**

SIS or Non-SIS: **Yes**

Extra Description:

		Proposed Funding (in \$000s)							
PHASE :	Funding Source	<2018	2017 - 2018	2018 - 2019	2019 - 2020	2020 - 2021	2021 - 2022	>2022	All Years
	D	1,560	260	260	260	0	0	0	2,340
MAINTENANCE	Total	1,560	260	260	260	0	0	0	2,340

RESPONSIBLE AGENCY: **FDOT**

Item Segment TOTAL ALL Years ALL Phases: **\$2,340**

Item Number: **253086**

Item TOTAL ALL Years ALL Phases ALL Segments: **\$4,497**

MIAMI-DADE TRANSPORTATION PLANNING ORGANIZATION
TRANSPORTATION IMPROVEMENT PROGRAM
PRIMARY STATE HIGHWAYS AND INTERMODAL



MAINTENANCE

TPO Project No: **DT2530871**
LRTP Ref:
County: **MIAMI-DADE**
Roadway ID:
Lanes Exist:
Lanes Improved:
Lanes Added:
Project Length:
District: **6**

Project Description: **I-395 / MACARTHUR CSWY WATSON ISLAND TO E CHANNEL BRIDGE**

Type of Work: **ROUTINE MAINTENANCE**

SIS or Non-SIS: **Yes**

Extra Description:

		Proposed Funding (in \$000s)							
PHASE :	Funding Source	<2018	2017 - 2018	2018 - 2019	2019 - 2020	2020 - 2021	2021 - 2022	>2022	All Years
		1,949	0	0	0	0	0	0	1,949
MAINTENANCE	Total	1,949	0	0	0	0	0	0	1,949

RESPONSIBLE AGENCY: **FDOT**

Item Segment TOTAL ALL Years ALL Phases: **\$1,949**

Item Number: **253087**

Item TOTAL ALL Years ALL Phases ALL Segments: **\$2,357**

TPO Project No: **DT2530872**
LRTP Ref:
County: **MIAMI-DADE**
Roadway ID:
Lanes Exist:
Lanes Improved:
Lanes Added:
Project Length:
District: **6**

Project Description: **CITY OF MIAMI BEACH**

FROM I-395 / WATSON ISLAND TO E CHANNEL BRIDGE

Type of Work: **ROUTINE MAINTENANCE**

SIS or Non-SIS: **Yes**

Extra Description:

		Proposed Funding (in \$000s)							
PHASE :	Funding Source	<2018	2017 - 2018	2018 - 2019	2019 - 2020	2020 - 2021	2021 - 2022	>2022	All Years
		316	0	0	0	0	0	0	316
MAINTENANCE	Total	316	0	0	0	0	0	0	316

RESPONSIBLE AGENCY: **FDOT**

Item Segment TOTAL ALL Years ALL Phases: **\$316**

Item Number: **253087**

Item TOTAL ALL Years ALL Phases ALL Segments: **\$2,357**

MIAMI-DADE TRANSPORTATION PLANNING ORGANIZATION
TRANSPORTATION IMPROVEMENT PROGRAM
PRIMARY STATE HIGHWAYS AND INTERMODAL



MAINTENANCE

TPO Project No: **DT2530873** Project Description: **MIAMI BEACH I-395 CAUSEWAY FROM WATSON ISLAND TO E CHANNEL BRIDGE**

LRTP Ref:
County: MIAMI-DADE
Roadway ID:
Lanes Exist:
Lanes Improved:
Lanes Added:
Project Length:
District: 6

Description:

Type of Work: **ROUTINE MAINTENANCE**

SIS or Non-SIS: **No**

Extra Description:

		Proposed Funding (in \$000s)							
PHASE :	Funding Source	<2018	2017 - 2018	2018 - 2019	2019 - 2020	2020 - 2021	2021 - 2022	>2022	All Years
	D	23	23	23	23	0	0	0	92
MAINTENANCE	Total	23	23	23	23	0	0	0	92

RESPONSIBLE AGENCY: **FDOT**

Item Segment TOTAL ALL Years ALL Phases: **\$92**

Item Number: 253087 Item TOTAL ALL Years ALL Phases ALL Segments: **\$2,357**

TPO Project No: **DT4033941** Project Description: **CITY OF SOUTH MIAMI SR 5 (US 1 & SR 986) (SUNSET STREET)**

LRTP Ref:
County: MIAMI-DADE
Roadway ID:
Lanes Exist:
Lanes Improved:
Lanes Added:
Project Length:
District: 6

Description:

Type of Work:

ROUTINE MAINTENANCE

SIS or Non-SIS: **No**

Extra Description:

		Proposed Funding (in \$000s)							
PHASE :	Funding Source	<2018	2017 - 2018	2018 - 2019	2019 - 2020	2020 - 2021	2021 - 2022	>2022	All Years
		107	0	0	0	0	0	0	107
MAINTENANCE	Total	107	0	0	0	0	0	0	107

RESPONSIBLE AGENCY: **FDOT**

Item Segment TOTAL ALL Years ALL Phases: **\$107**

Item Number: 403394 Item TOTAL ALL Years ALL Phases ALL Segments: **\$143**

MIAMI-DADE TRANSPORTATION PLANNING ORGANIZATION
TRANSPORTATION IMPROVEMENT PROGRAM
PRIMARY STATE HIGHWAYS AND INTERMODAL



MAINTENANCE

TPO Project No: **DT4033942**
LRTP Ref:
County: MIAMI-DADE
Roadway ID:
Lanes Exist:
Lanes Improved:
Lanes Added:
Project Length:
District: 6

Project Description: **CITY OF SOUTH MIAMI SR 5 / US-1 AT SW 80 ST TO SR 986 & SW 57 AVE**

Type of Work: **ROUTINE MAINTENANCE** SIS or Non-SIS: **No**

Extra Description:

PHASE :	Funding Source	Proposed Funding (in \$000s)							All Years
		<2018	2017 - 2018	2018 - 2019	2019 - 2020	2020 - 2021	2021 - 2022	>2022	
		20	0	0	0	0	0	0	20
MAINTENANCE	Total	20	0	0	0	0	0	0	20

RESPONSIBLE AGENCY: **FDOT**

Item Segment **TOTAL ALL Years ALL Phases:** **\$20**

Item Number: **403394** Item **TOTAL ALL Years ALL Phases ALL Segments:** **\$143**

TPO Project No: **DT4033943**
LRTP Ref:
County: MIAMI-DADE
Roadway ID:
Lanes Exist:
Lanes Improved:
Lanes Added:
Project Length:
District: 6

Project Description: **CITY OF SOUTH MIAMI SR 5 / US-1 AT SW 80 ST TO SR 986 & SW 57 AVE**

Type of Work: **ROUTINE MAINTENANCE** SIS or Non-SIS: **No**

Extra Description:

PHASE :	Funding Source	Proposed Funding (in \$000s)							All Years
		<2018	2017 - 2018	2018 - 2019	2019 - 2020	2020 - 2021	2021 - 2022	>2022	
	D	4	4	4	4	0	0	0	16
MAINTENANCE	Total	4	4	4	4	0	0	0	16

RESPONSIBLE AGENCY: **FDOT**

Item Segment **TOTAL ALL Years ALL Phases:** **\$16**

Item Number: **403394** Item **TOTAL ALL Years ALL Phases ALL Segments:** **\$143**

MIAMI-DADE TRANSPORTATION PLANNING ORGANIZATION
TRANSPORTATION IMPROVEMENT PROGRAM
PRIMARY STATE HIGHWAYS AND INTERMODAL



MAINTENANCE

TPO Project No: **DT4073341**
LRTP Ref:
County: MIAMI-DADE
Roadway ID:
Lanes Exist:
Lanes Improved:
Lanes Added:
Project Length:
District: 6

Project Description: **SR 5 / BISCAYNE BLVD CITY OF AVENTURA**

Type of Work: **ROUTINE MAINTENANCE**

SIS or Non-SIS: **No**

Extra Description:

		Proposed Funding (in \$000s)							
PHASE :	Funding Source	<2018	2017 - 2018	2018 - 2019	2019 - 2020	2020 - 2021	2021 - 2022	>2022	All Years
		61	0	0	0	0	0	0	61
		35	0	0	0	0	0	0	35
MAINTENANCE	Total	96	0	0	0	0	0	0	96

RESPONSIBLE AGENCY: **FDOT**

Item Segment TOTAL ALL Years ALL Phases: **\$96**

Item Number: **407334** Item TOTAL ALL Years ALL Phases ALL Segments: **\$220**

TPO Project No: **DT4073342**
LRTP Ref:
County: MIAMI-DADE
Roadway ID:
Lanes Exist:
Lanes Improved:
Lanes Added:
Project Length:
District: 6

Project Description: **CITY OF AVENTURA**

FROM SR 5 / BISCAYNE BLVD TO MIAMI-DADE COUNTYLINE

Type of Work: **ROUTINE MAINTENANCE**

SIS or Non-SIS: **No**

Extra Description:

		Proposed Funding (in \$000s)							
PHASE :	Funding Source	<2018	2017 - 2018	2018 - 2019	2019 - 2020	2020 - 2021	2021 - 2022	>2022	All Years
	D	72	13	0	0	0	0	0	85
MAINTENANCE	Total	72	13	0	0	0	0	0	85

RESPONSIBLE AGENCY: **FDOT**

Item Segment TOTAL ALL Years ALL Phases: **\$85**

Item Number: **407334** Item TOTAL ALL Years ALL Phases ALL Segments: **\$220**

MIAMI-DADE TRANSPORTATION PLANNING ORGANIZATION
TRANSPORTATION IMPROVEMENT PROGRAM
PRIMARY STATE HIGHWAYS AND INTERMODAL



MAINTENANCE

TPO Project No: **DT4073343** Project Description: **CITY OF AVENTURA FROM SR 5 / BISCAYNE BLVD TO MIAMI-DADE COUNTYLINE**

LRTP Ref:
County: **MIAMI-DADE**
Roadway ID:
Lanes Exist:
Lanes Improved:
Lanes Added:
Project Length:
District: **6**

Description:

Type of Work: **ROUTINE MAINTENANCE**

SIS or Non-SIS: **No**

Extra Description:

		Proposed Funding (in \$000s)							
PHASE :	Funding Source	<2018	2017 - 2018	2018 - 2019	2019 - 2020	2020 - 2021	2021 - 2022	>2022	All Years
	D	13	0	13	13	0	0	0	39
MAINTENANCE	Total	13	0	13	13	0	0	0	39

RESPONSIBLE AGENCY: **FDOT**

Item Segment TOTAL ALL Years ALL Phases: **\$39**

Item Number: **407334** Item TOTAL ALL Years ALL Phases ALL Segments: **\$220**

TPO Project No: **DT4090571** Project Description: **CITY OF MIA GARDENS SR 860, SR 7 AND SR 817 LANDSCAPING**

LRTP Ref:
County: **MIAMI-DADE**
Roadway ID:
Lanes Exist:
Lanes Improved:
Lanes Added:
Project Length:
District: **6**

Description:

Type of Work:

ROUTINE MAINTENANCE

SIS or Non-SIS: **No**

Extra Description:

		Proposed Funding (in \$000s)							
PHASE :	Funding Source	<2018	2017 - 2018	2018 - 2019	2019 - 2020	2020 - 2021	2021 - 2022	>2022	All Years
		157	0	0	0	0	0	0	157
MAINTENANCE	Total	157	0	0	0	0	0	0	157

RESPONSIBLE AGENCY: **FDOT**

Item Segment TOTAL ALL Years ALL Phases: **\$157**

Item Number: **409057** Item TOTAL ALL Years ALL Phases ALL Segments: **\$438**

MIAMI-DADE TRANSPORTATION PLANNING ORGANIZATION
TRANSPORTATION IMPROVEMENT PROGRAM
PRIMARY STATE HIGHWAYS AND INTERMODAL



MAINTENANCE

TPO Project No: **DT4090572**
LRTP Ref:
County: MIAMI-DADE
Roadway ID:
Lanes Exist:
Lanes Improved:
Lanes Added:
Project Length:
District: 6

Project Description: **CITY OF MIA GARDENS SR 860, SR 7
AND SR 817 LANDSCAPING**

Type of Work: **ROUTINE MAINTENANCE** SIS or Non-SIS: **No**

Extra Description:

		Proposed Funding (in \$000s)							
PHASE :	Funding Source	<2018	2017 - 2018	2018 - 2019	2019 - 2020	2020 - 2021	2021 - 2022	>2022	All Years
	D	188	31	31	0	0	0	0	250
MAINTENANCE	Total	188	31	31	0	0	0	0	250

RESPONSIBLE AGENCY: **FDOT**

Item Segment TOTAL ALL Years ALL Phases: **\$250**

Item Number: **409057** Item TOTAL ALL Years ALL Phases ALL Segments: **\$438**

TPO Project No: **DT4090573**
LRTP Ref:
County: MIAMI-DADE
Roadway ID:
Lanes Exist:
Lanes Improved:
Lanes Added:
Project Length:
District: 6

Project Description: **CITY OF MIA GARDENS SR 860, SR 7
AND SR 817 LANDSCAPING**

Type of Work: **ROUTINE MAINTENANCE** SIS or Non-SIS: **No**

Extra Description:

		Proposed Funding (in \$000s)							
PHASE :	Funding Source	<2018	2017 - 2018	2018 - 2019	2019 - 2020	2020 - 2021	2021 - 2022	>2022	All Years
	D	0	0	0	31	0	0	0	31
MAINTENANCE	Total	0	0	0	31	0	0	0	31

RESPONSIBLE AGENCY: **FDOT**

Item Segment TOTAL ALL Years ALL Phases: **\$31**

Item Number: **409057** Item TOTAL ALL Years ALL Phases ALL Segments: **\$438**

MIAMI-DADE TRANSPORTATION PLANNING ORGANIZATION
TRANSPORTATION IMPROVEMENT PROGRAM
PRIMARY STATE HIGHWAYS AND INTERMODAL



MAINTENANCE

TPO Project No: **DT4105681**
LRTP Ref: 5-5
County: DIST/ST-WIDE
Roadway ID:
Lanes Exist:
Lanes Improved:
Lanes Added:
Project Length:
District: 6

Project Description: **SIGN INSPECTIONS DISTRICTWIDE**

Type of Work: **BRIDGE OPERATIONS**

SIS or Non-SIS: **No**

Extra Description:

		Proposed Funding (in \$000s)							
PHASE :	Funding Source	<2018	2017 - 2018	2018 - 2019	2019 - 2020	2020 - 2021	2021 - 2022	>2022	All Years
	D	2,353	310	0	0	0	0	0	2,663
MAINTENANCE	Total	2,353	310	0	0	0	0	0	2,663

RESPONSIBLE AGENCY: **FDOT**

Item Segment **TOTAL ALL Years ALL Phases:** **\$2,663**

Item Number: **410568** Item **TOTAL ALL Years ALL Phases ALL Segments:** **\$6,775**

TPO Project No: **DT4105682**
LRTP Ref: 5-5
County: DIST/ST-WIDE
Roadway ID:
Lanes Exist:
Lanes Improved:
Lanes Added:
Project Length:
District: 6

Project Description: **MAST ARM INSPECTIONS DISTRICTWIDE**

Type of Work: **BRIDGE OPERATIONS**

SIS or Non-SIS: **No**

Extra Description:

		Proposed Funding (in \$000s)							
PHASE :	Funding Source	<2018	2017 - 2018	2018 - 2019	2019 - 2020	2020 - 2021	2021 - 2022	>2022	All Years
		1,474	0	0	0	0	0	0	1,474
MAINTENANCE	Total	1,474	0	0	0	0	0	0	1,474

RESPONSIBLE AGENCY: **FDOT**

Item Segment **TOTAL ALL Years ALL Phases:** **\$1,474**

Item Number: **410568** Item **TOTAL ALL Years ALL Phases ALL Segments:** **\$6,775**

MIAMI-DADE TRANSPORTATION PLANNING ORGANIZATION
TRANSPORTATION IMPROVEMENT PROGRAM
PRIMARY STATE HIGHWAYS AND INTERMODAL



MAINTENANCE

TPO Project No: **DT4105683**
LRTP Ref: 5-5
County: DIST/ST-WIDE
Roadway ID:
Lanes Exist:
Lanes Improved:
Lanes Added:
Project Length:
District: 6

Project Description: **BRIDGE & MAINTENANCE CONSULTANT SUPPORT**

Type of Work: **BRIDGE OPERATIONS**

SIS or Non-SIS: **No**

Extra Description:

		Proposed Funding (in \$000s)							
PHASE :	Funding Source	<2018	2017 - 2018	2018 - 2019	2019 - 2020	2020 - 2021	2021 - 2022	>2022	All Years
	D	291	47	47	47	47	47	0	526
MAINTENANCE	Total	291	47	47	47	47	47	0	526

RESPONSIBLE AGENCY: **FDOT**

Item Segment TOTAL ALL Years ALL Phases: **\$526**

Item Number: **410568**

Item TOTAL ALL Years ALL Phases ALL Segments: **\$6,775**

TPO Project No: **DT4105684**
LRTP Ref: 5-5
County: DIST/ST-WIDE
Roadway ID:
Lanes Exist:
Lanes Improved:
Lanes Added:
Project Length:
District: 6

Project Description: **TRAFFIC SIGNAL MAST ARMS AND HIGH MAST LIGHT POLES INSPECTIONS**

Type of Work: **BRIDGE OPERATIONS**

SIS or Non-SIS: **No**

Extra Description:

		Proposed Funding (in \$000s)							
PHASE :	Funding Source	<2018	2017 - 2018	2018 - 2019	2019 - 2020	2020 - 2021	2021 - 2022	>2022	All Years
	D	1,396	340	376	0	0	0	0	2,112
MAINTENANCE	Total	1,396	340	376	0	0	0	0	2,112

RESPONSIBLE AGENCY: **FDOT**

Item Segment TOTAL ALL Years ALL Phases: **\$2,112**

Item Number: **410568**

Item TOTAL ALL Years ALL Phases ALL Segments: **\$6,775**

MIAMI-DADE TRANSPORTATION PLANNING ORGANIZATION
TRANSPORTATION IMPROVEMENT PROGRAM
PRIMARY STATE HIGHWAYS AND INTERMODAL



MAINTENANCE

TPO Project No: **DT4105731**
LRTP Ref: **5-5**
County: **DIST/ST-WIDE**
Roadway ID:
Lanes Exist:
Lanes Improved:
Lanes Added:
Project Length:
District: **6**

Project Description: **M.E I. MAINT / PERMIT INSPECTIONS**

Type of Work: **INSPECT CONSTRUCTION PROJS.** SIS or Non-SIS: **No**

Extra Description:

		Proposed Funding (in \$000s)							
PHASE :	Funding Source	<2018	2017 - 2018	2018 - 2019	2019 - 2020	2020 - 2021	2021 - 2022	>2022	All Years
	D	14,591	890	1,510	1,600	1,920	1,650	0	22,161
	DDR	372	0	0	0	0	0	0	372
MAINTENANCE	Total	14,963	890	1,510	1,600	1,920	1,650	0	22,533

RESPONSIBLE AGENCY: **FDOT**

Item Segment TOTAL ALL Years ALL Phases: **\$22,533**

Item Number: **410573** Item TOTAL ALL Years ALL Phases ALL Segments: **\$22,533**

TPO Project No: **DT4127812**
LRTP Ref:
County: **MIAMI-DADE**
Roadway ID:
Lanes Exist:
Lanes Improved:
Lanes Added:
Project Length:
District: **6**

Project Description: **GUARDRAIL INSTALL MIAMI DADE COUNTYWIDE**

Type of Work: **ROUTINE MAINTENANCE** SIS or Non-SIS: **No**

Extra Description:

		Proposed Funding (in \$000s)							
PHASE :	Funding Source	<2018	2017 - 2018	2018 - 2019	2019 - 2020	2020 - 2021	2021 - 2022	>2022	All Years
	D	1,363	175	0	0	0	0	0	1,538
MAINTENANCE	Total	1,363	175	0	0	0	0	0	1,538

RESPONSIBLE AGENCY: **FDOT**

Item Segment TOTAL ALL Years ALL Phases: **\$1,538**

Item Number: **412781** Item TOTAL ALL Years ALL Phases ALL Segments: **\$4,191**

MIAMI-DADE TRANSPORTATION PLANNING ORGANIZATION
TRANSPORTATION IMPROVEMENT PROGRAM
PRIMARY STATE HIGHWAYS AND INTERMODAL



MAINTENANCE

TPO Project No: **DT4127813**
LRTP Ref:
County: MIAMI-DADE
Roadway ID:
Lanes Exist:
Lanes Improved:
Lanes Added:
Project Length:
District: 6

Project Description: **GUARDRAIL INSTALL MIAMI DADE COUNTYWIDE**

Type of Work: **ROUTINE MAINTENANCE**

SIS or Non-SIS: **No**

Extra Description:

		Proposed Funding (in \$000s)							
PHASE :	Funding Source	<2018	2017 - 2018	2018 - 2019	2019 - 2020	2020 - 2021	2021 - 2022	>2022	All Years
	D	1,533	200	200	0	0	0	0	1,933
MAINTENANCE	Total	1,533	200	200	0	0	0	0	1,933

RESPONSIBLE AGENCY: **FDOT**

Item Segment TOTAL ALL Years ALL Phases: **\$1,933**

Item Number: **412781** Item TOTAL ALL Years ALL Phases ALL Segments: **\$4,191**

TPO Project No: **DT4127814**
LRTP Ref:
County: MIAMI-DADE
Roadway ID:
Lanes Exist:
Lanes Improved:
Lanes Added:
Project Length:
District: 6

Project Description: **MIAMI-DADE COUNTYWIDE GUARDRAIL INSTALLATIONS**

Type of Work: **ROUTINE MAINTENANCE**

SIS or Non-SIS: **Yes**

Extra Description:

		Proposed Funding (in \$000s)							
PHASE :	Funding Source	<2018	2017 - 2018	2018 - 2019	2019 - 2020	2020 - 2021	2021 - 2022	>2022	All Years
		120	0	0	0	0	0	0	120
MAINTENANCE	Total	120	0	0	0	0	0	0	120

RESPONSIBLE AGENCY: **FDOT**

Item Segment TOTAL ALL Years ALL Phases: **\$120**

Item Number: **412781** Item TOTAL ALL Years ALL Phases ALL Segments: **\$4,191**

MIAMI-DADE TRANSPORTATION PLANNING ORGANIZATION
TRANSPORTATION IMPROVEMENT PROGRAM
PRIMARY STATE HIGHWAYS AND INTERMODAL



MAINTENANCE

TPO Project No: **DT4127815**
LRTP Ref:
County: MIAMI-DADE
Roadway ID:
Lanes Exist:
Lanes Improved:
Lanes Added:
Project Length:
District: 6

Project Description: **GUARDRAIL INSTALL MIAMI DADE COUNTYWIDE**

Type of Work: **ROUTINE MAINTENANCE**

SIS or Non-SIS: **No**

Extra Description:

		Proposed Funding (in \$000s)							
PHASE :	Funding Source	<2018	2017 - 2018	2018 - 2019	2019 - 2020	2020 - 2021	2021 - 2022	>2022	All Years
	D	0	0	0	200	0	0	0	200
MAINTENANCE	Total	0	0	0	200	0	0	0	200

RESPONSIBLE AGENCY: **FDOT**

Item Segment TOTAL ALL Years ALL Phases: **\$200**

Item Number: **412781** Item TOTAL ALL Years ALL Phases ALL Segments: **\$4,191**

TPO Project No: **DT4127816**
LRTP Ref:
County: MIAMI-DADE
Roadway ID:
Lanes Exist:
Lanes Improved:
Lanes Added:
Project Length:
District: 6

Project Description: **GUARDRAIL INSTALL MIAMI DADE COUNTYWIDE**

Type of Work: **ROUTINE MAINTENANCE**

SIS or Non-SIS: **No**

Extra Description:

		Proposed Funding (in \$000s)							
PHASE :	Funding Source	<2018	2017 - 2018	2018 - 2019	2019 - 2020	2020 - 2021	2021 - 2022	>2022	All Years
	D	0	0	200	200	0	0	0	400
MAINTENANCE	Total	0	0	200	200	0	0	0	400

RESPONSIBLE AGENCY: **FDOT**

Item Segment TOTAL ALL Years ALL Phases: **\$400**

Item Number: **412781** Item TOTAL ALL Years ALL Phases ALL Segments: **\$4,191**

MIAMI-DADE TRANSPORTATION PLANNING ORGANIZATION
TRANSPORTATION IMPROVEMENT PROGRAM
PRIMARY STATE HIGHWAYS AND INTERMODAL



MAINTENANCE

TPO Project No: **DT4131711** Project Description: **SR 5 / LANDSCAPE-TURF** FROM **S W 136 STREET** TO **S W 80 STREET**

LRTP Ref:
County: **MIAMI-DADE**
Roadway ID:
Lanes Exist:
Lanes Improved:
Lanes Added:
Project Length: **4.330**
District: **6**

Description:

Type of Work:

ROUTINE MAINTENANCE

SIS or Non-SIS: **No**

Extra Description:

PHASE :

		Proposed Funding (in \$000s)							
	Funding Source	<2018	2017 - 2018	2018 - 2019	2019 - 2020	2020 - 2021	2021 - 2022	>2022	All Years
		87	0	0	0	0	0	0	87
MAINTENANCE	Total	87	0	0	0	0	0	0	87

RESPONSIBLE AGENCY: **FDOT**

Item Segment **TOTAL ALL Years ALL Phases:** **\$87**

Item Number: **413171** Item **TOTAL ALL Years ALL Phases ALL Segments:** **\$180**

TPO Project No: **DT4131712** Project Description: **VILLAGE OF PINECREST US-1 / DIXE** FROM **SW136** TO **S W 80 STREET**

LRTP Ref:
County: **MIAMI-DADE**
Roadway ID:
Lanes Exist:
Lanes Improved:
Lanes Added:
Project Length:
District: **6**

Description:

Type of Work:

ROUTINE MAINTENANCE

SIS or Non-SIS: **No**

Extra Description:

PHASE :

		Proposed Funding (in \$000s)							
	Funding Source	<2018	2017 - 2018	2018 - 2019	2019 - 2020	2020 - 2021	2021 - 2022	>2022	All Years
	D	61	8	0	0	0	0	0	69
MAINTENANCE	Total	61	8	0	0	0	0	0	69

RESPONSIBLE AGENCY: **FDOT**

Item Segment **TOTAL ALL Years ALL Phases:** **\$69**

Item Number: **413171** Item **TOTAL ALL Years ALL Phases ALL Segments:** **\$180**

MIAMI-DADE TRANSPORTATION PLANNING ORGANIZATION
TRANSPORTATION IMPROVEMENT PROGRAM
PRIMARY STATE HIGHWAYS AND INTERMODAL



MAINTENANCE

TPO Project No: **DT4131713** Project Description: **VILLAGE OF PINECREST US-1 / DIXE FROM SW136 TO S W 80 STREET**
LRTP Ref:

County: **MIAMI-DADE**

Roadway ID:

Lanes Exist:

Lanes Improved:

Lanes Added:

Project Length:

District: **6**

Type of Work: **ROUTINE MAINTENANCE**

SIS or Non-SIS: **No**

Extra Description:

PHASE :

Proposed Funding (in \$000s)									
Funding Source	<2018	2017 - 2018	2018 - 2019	2019 - 2020	2020 - 2021	2021 - 2022	>2022	All Years	
D	8	0	8	8	0	0	0	24	
MAINTENANCE Total	8	0	8	8	0	0	0	24	

RESPONSIBLE AGENCY: **FDOT**

Item Segment **TOTAL ALL Years ALL Phases:** **\$24**

Item Number: **413171** Item **TOTAL ALL Years ALL Phases ALL Segments:** **\$180**

TPO Project No: **DT4139742** Project Description: **COUNTYWIDE HERBICIDE SOUTH DADE**
LRTP Ref:

County: **MIAMI-DADE**

Roadway ID:

Lanes Exist:

Lanes Improved:

Lanes Added:

Project Length:

District: **6**

Type of Work: **ROUTINE MAINTENANCE**

SIS or Non-SIS: **No**

Extra Description:

PHASE :

Proposed Funding (in \$000s)									
Funding Source	<2018	2017 - 2018	2018 - 2019	2019 - 2020	2020 - 2021	2021 - 2022	>2022	All Years	
	163	0	0	0	0	0	0	163	
MAINTENANCE Total	163	0	0	0	0	0	0	163	

RESPONSIBLE AGENCY: **FDOT**

Item Segment **TOTAL ALL Years ALL Phases:** **\$163**

Item Number: **413974** Item **TOTAL ALL Years ALL Phases ALL Segments:** **\$1,826**

MIAMI-DADE TRANSPORTATION PLANNING ORGANIZATION
TRANSPORTATION IMPROVEMENT PROGRAM
PRIMARY STATE HIGHWAYS AND INTERMODAL



MAINTENANCE

TPO Project No: **DT4139743**
LRTP Ref:
County: **MIAMI-DADE**
Roadway ID:
Lanes Exist:
Lanes Improved:
Lanes Added:
Project Length:
District: **6**

Project Description: **COUNTYWIDE HERBICIDE NORTH DADE**

Type of Work: **ROUTINE MAINTENANCE** SIS or Non-SIS: **No**

Extra Description:

PHASE :	Funding Source	Proposed Funding (in \$000s)							All Years
		<2018	2017 - 2018	2018 - 2019	2019 - 2020	2020 - 2021	2021 - 2022	>2022	
		257	0	0	0	0	0	0	257
MAINTENANCE	Total	257	0	0	0	0	0	0	257

RESPONSIBLE AGENCY: **FDOT**

Item Segment **TOTAL ALL Years ALL Phases:** **\$257**

Item Number: **413974** Item **TOTAL ALL Years ALL Phases ALL Segments:** **\$1,826**

TPO Project No: **DT4139744**
LRTP Ref:
County: **MIAMI-DADE**
Roadway ID:
Lanes Exist:
Lanes Improved:
Lanes Added:
Project Length:
District: **6**

Project Description: **HERBICIDE MIAMI-DADE COUNTYWIDE**

Type of Work: **PERIODIC MAINTENANCE** SIS or Non-SIS: **No**

Extra Description:

PHASE :	Funding Source	Proposed Funding (in \$000s)							All Years
		<2018	2017 - 2018	2018 - 2019	2019 - 2020	2020 - 2021	2021 - 2022	>2022	
	D	400	100	100	100	0	0	0	700
MAINTENANCE	Total	400	100	100	100	0	0	0	700

RESPONSIBLE AGENCY: **FDOT**

Item Segment **TOTAL ALL Years ALL Phases:** **\$700**

Item Number: **413974** Item **TOTAL ALL Years ALL Phases ALL Segments:** **\$1,826**

MIAMI-DADE TRANSPORTATION PLANNING ORGANIZATION
TRANSPORTATION IMPROVEMENT PROGRAM
PRIMARY STATE HIGHWAYS AND INTERMODAL



MAINTENANCE

TPO Project No: **DT4139745**
LRTP Ref:
County: MIAMI-DADE
Roadway ID:
Lanes Exist:
Lanes Improved:
Lanes Added:
Project Length:
District: 6

Project Description: **HERBICIDE MIAMI DADE COUNTYWIDE**

Type of Work: **PERIODIC MAINTENANCE** SIS or Non-SIS: **No**

Extra Description:

PHASE :	Funding Source	Proposed Funding (in \$000s)							All Years
		<2018	2017 - 2018	2018 - 2019	2019 - 2020	2020 - 2021	2021 - 2022	>2022	
	D	496	70	70	70	0	0	0	706
MAINTENANCE	Total	496	70	70	70	0	0	0	706

RESPONSIBLE AGENCY: **FDOT**

Item Segment **TOTAL ALL Years ALL Phases:** **\$706**

Item Number: **413974** Item **TOTAL ALL Years ALL Phases ALL Segments:** **\$1,826**

TPO Project No: **DT4142221**
LRTP Ref: 5-5
County: MIAMI-DADE
Roadway ID:
Lanes Exist:
Lanes Improved:
Lanes Added:
Project Length:
District: 6

Project Description: **MIAMI-DADE COUNTYWDE LIGHTING**

Type of Work: **ROUTINE MAINTENANCE** SIS or Non-SIS: **No**

Extra Description:

PHASE :	Funding Source	Proposed Funding (in \$000s)							All Years
		<2018	2017 - 2018	2018 - 2019	2019 - 2020	2020 - 2021	2021 - 2022	>2022	
	D	840	0	0	0	0	0	0	840
	DDR	30,398	3,097	3,190	3,285	3,342	3,466	0	46,778
MAINTENANCE	Total	31,238	3,097	3,190	3,285	3,342	3,466	0	47,618

RESPONSIBLE AGENCY: **FDOT**

Item Segment **TOTAL ALL Years ALL Phases:** **\$47,618**

Item Number: **414222** Item **TOTAL ALL Years ALL Phases ALL Segments:** **\$47,618**

MIAMI-DADE TRANSPORTATION PLANNING ORGANIZATION
TRANSPORTATION IMPROVEMENT PROGRAM
PRIMARY STATE HIGHWAYS AND INTERMODAL



MAINTENANCE

TPO Project No: **DT4142931** Project Description: **MIAMI-DADE COUNTYWDE FROM MONROE COUNTY LINE TO BROWARD COUNTY LINE**

LRTP Ref: 5-5

County: MIAMI-DADE

Roadway ID:

Lanes Exist:

Lanes Improved:

Lanes Added:

Project Length:

District: 6

Type of Work: **SIGNING/PAVEMENT MARKINGS**

SIS or Non-SIS: **No**

Extra Description:

		Proposed Funding (in \$000s)							
PHASE :	Funding Source	<2018	2017 - 2018	2018 - 2019	2019 - 2020	2020 - 2021	2021 - 2022	>2022	All Years
		2,357	0	0	0	0	0	0	2,357
MAINTENANCE	Total	2,357	0	0	0	0	0	0	2,357

RESPONSIBLE AGENCY: **FDOT**

Item Segment TOTAL ALL Years ALL Phases: **\$2,357**

Item Number: **414293** Item TOTAL ALL Years ALL Phases ALL Segments: **\$4,886**

TPO Project No: **DT4142932** Project Description: **MIAMI-DADE COUNTYWDE FROM MONROE COUNTY LINE TO BROWARD COUNTY LINE**

LRTP Ref: 5-5

County: MIAMI-DADE

Roadway ID:

Lanes Exist:

Lanes Improved:

Lanes Added:

Project Length:

District: 6

Type of Work: **SIGNING/PAVEMENT MARKINGS**

SIS or Non-SIS: **No**

Extra Description:

		Proposed Funding (in \$000s)							
PHASE :	Funding Source	<2018	2017 - 2018	2018 - 2019	2019 - 2020	2020 - 2021	2021 - 2022	>2022	All Years
		594	0	0	0	0	0	0	594
MAINTENANCE	Total	594	0	0	0	0	0	0	594

RESPONSIBLE AGENCY: **FDOT**

Item Segment TOTAL ALL Years ALL Phases: **\$594**

Item Number: **414293** Item TOTAL ALL Years ALL Phases ALL Segments: **\$4,886**

MIAMI-DADE TRANSPORTATION PLANNING ORGANIZATION
TRANSPORTATION IMPROVEMENT PROGRAM
PRIMARY STATE HIGHWAYS AND INTERMODAL



MAINTENANCE

TPO Project No: **DT4142933**
LRTP Ref: 5-5
County: MIAMI-DADE
Roadway ID:
Lanes Exist:
Lanes Improved:
Lanes Added:
Project Length:
District: 6

Project Description: **MIAMI-DADE COUNTYWDE PAVEMENT FROM BROWARD TO MONROE LINES MARKINGS**

Type of Work: **SIGNING/PAVEMENT MARKINGS** SIS or Non-SIS: **No**

Extra Description:

		Proposed Funding (in \$000s)							
PHASE :	Funding Source	<2018	2017 - 2018	2018 - 2019	2019 - 2020	2020 - 2021	2021 - 2022	>2022	All Years
		376	0	0	0	0	0	0	376
MAINTENANCE	Total	376	0	0	0	0	0	0	376

RESPONSIBLE AGENCY: **FDOT**

Item Segment **TOTAL ALL Years ALL Phases:** **\$376**

Item Number: **414293** Item **TOTAL ALL Years ALL Phases ALL Segments:** **\$4,886**

TPO Project No: **DT4142935**
LRTP Ref: 5-5
County: MIAMI-DADE
Roadway ID:
Lanes Exist:
Lanes Improved:
Lanes Added:
Project Length:
District: 6

Project Description: **MIAMI-DADE COUNTY STRIPING PHASE 1**

Type of Work: **SIGNING/PAVEMENT MARKINGS** SIS or Non-SIS: **No**

Extra Description:

		Proposed Funding (in \$000s)							
PHASE :	Funding Source	<2018	2017 - 2018	2018 - 2019	2019 - 2020	2020 - 2021	2021 - 2022	>2022	All Years
		658	0	0	0	0	0	0	658
MAINTENANCE	Total	658	0	0	0	0	0	0	658

RESPONSIBLE AGENCY: **FDOT**

Item Segment **TOTAL ALL Years ALL Phases:** **\$658**

Item Number: **414293** Item **TOTAL ALL Years ALL Phases ALL Segments:** **\$4,886**

MIAMI-DADE TRANSPORTATION PLANNING ORGANIZATION
TRANSPORTATION IMPROVEMENT PROGRAM
PRIMARY STATE HIGHWAYS AND INTERMODAL



MAINTENANCE

TPO Project No: **DT4142936**
LRTP Ref: 5-5
County: MIAMI-DADE
Roadway ID:
Lanes Exist:
Lanes Improved:
Lanes Added:
Project Length:
District: 6

Project Description: **RPM INSTALLATION MIAMI-DADE COUNTYWIDE**

Type of Work: **SIGNING/PAVEMENT MARKINGS**

SIS or Non-SIS: **No**

Extra Description:

		Proposed Funding (in \$000s)							
PHASE :	Funding Source	<2018	2017 - 2018	2018 - 2019	2019 - 2020	2020 - 2021	2021 - 2022	>2022	All Years
	D	601	100	0	0	0	0	0	701
MAINTENANCE	Total	601	100	0	0	0	0	0	701

RESPONSIBLE AGENCY: **FDOT**

Item Segment TOTAL ALL Years ALL Phases: **\$701**

Item Number: **414293** Item TOTAL ALL Years ALL Phases ALL Segments: **\$4,886**

TPO Project No: **DT4142937**
LRTP Ref: 5-5
County: MIAMI-DADE
Roadway ID:
Lanes Exist:
Lanes Improved:
Lanes Added:
Project Length:
District: 6

Project Description: **RPM INSTALLATION MIAMI-DADE COUNTYWIDE**

Type of Work: **SIGNING/PAVEMENT MARKINGS**

SIS or Non-SIS: **No**

Extra Description:

		Proposed Funding (in \$000s)							
PHASE :	Funding Source	<2018	2017 - 2018	2018 - 2019	2019 - 2020	2020 - 2021	2021 - 2022	>2022	All Years
	D	0	0	100	100	0	0	0	200
MAINTENANCE	Total	0	0	100	100	0	0	0	200

RESPONSIBLE AGENCY: **FDOT**

Item Segment TOTAL ALL Years ALL Phases: **\$200**

Item Number: **414293** Item TOTAL ALL Years ALL Phases ALL Segments: **\$4,886**

MIAMI-DADE TRANSPORTATION PLANNING ORGANIZATION
TRANSPORTATION IMPROVEMENT PROGRAM
PRIMARY STATE HIGHWAYS AND INTERMODAL



MAINTENANCE

TPO Project No: **DT4155501**
LRTP Ref:
County: DIST/ST-WIDE
Roadway ID:
Lanes Exist:
Lanes Improved:
Lanes Added:
Project Length:
District: 6

Project Description: **DISTRICTWIDE ROUTINE MAINTENANCE**

Type of Work: **ROUTINE MAINTENANCE** SIS or Non-SIS: **No**

Extra Description:

		Proposed Funding (in \$000s)							
PHASE :	Funding Source	<2018	2017 - 2018	2018 - 2019	2019 - 2020	2020 - 2021	2021 - 2022	>2022	All Years
	D	171,732	14,195	14,195	14,204	14,228	14,187	0	242,741
MAINTENANCE	Total	171,732	14,195	14,195	14,204	14,228	14,187	0	242,741

RESPONSIBLE AGENCY: **FDOT**

Item Segment TOTAL ALL Years ALL Phases: **\$242,741**

Item Number: **415550** Item TOTAL ALL Years ALL Phases ALL Segments: **\$242,741**

TPO Project No: **DT4167091**
LRTP Ref:
County: MIAMI-DADE
Roadway ID:
Lanes Exist:
Lanes Improved:
Lanes Added:
Project Length:
District: 6

Project Description: **SR 826 / PALMETTO XWAY @ MIAMI LAKES DRIVE (NW 154TH STREET)**

Type of Work: **ROUTINE MAINTENANCE** SIS or Non-SIS: **No**

Extra Description:

		Proposed Funding (in \$000s)							
PHASE :	Funding Source	<2018	2017 - 2018	2018 - 2019	2019 - 2020	2020 - 2021	2021 - 2022	>2022	All Years
		7	0	0	0	0	0	0	7
		14	0	0	0	0	0	0	14
MAINTENANCE	Total	21	0	0	0	0	0	0	21

RESPONSIBLE AGENCY: **FDOT**

Item Segment TOTAL ALL Years ALL Phases: **\$21**

Item Number: **416709** Item TOTAL ALL Years ALL Phases ALL Segments: **\$79**

MIAMI-DADE TRANSPORTATION PLANNING ORGANIZATION
TRANSPORTATION IMPROVEMENT PROGRAM
PRIMARY STATE HIGHWAYS AND INTERMODAL



MAINTENANCE

TPO Project No: **DT4167092**
LRTP Ref:
County: **MIAMI-DADE**
Roadway ID:
Lanes Exist:
Lanes Improved:
Lanes Added:
Project Length:
District: **6**

Project Description: **TOWN OF MIAMI LAKES SR 826 / AT NW 154 ST INTSCTN
PALMETTO EXPWY**

Type of Work: **ROUTINE MAINTENANCE** SIS or Non-SIS: **No**

Extra Description:

		Proposed Funding (in \$000s)							
PHASE :	Funding Source	<2018	2017 - 2018	2018 - 2019	2019 - 2020	2020 - 2021	2021 - 2022	>2022	All Years
	D	40	6	6	0	0	0	0	52
MAINTENANCE	Total	40	6	6	0	0	0	0	52

RESPONSIBLE AGENCY: **FDOT**

Item Segment TOTAL ALL Years ALL Phases: **\$52**

Item Number: **416709** Item TOTAL ALL Years ALL Phases ALL Segments: **\$79**

TPO Project No: **DT4167094**
LRTP Ref:
County: **MIAMI-DADE**
Roadway ID:
Lanes Exist:
Lanes Improved:
Lanes Added:
Project Length:
District: **6**

Project Description: **TOWN OF MIAMI LAKES SR 826 / AT NW 154 ST INTSCTN
PALMETTO EXPWY**

Type of Work: **ROUTINE MAINTENANCE** SIS or Non-SIS: **No**

Extra Description:

		Proposed Funding (in \$000s)							
PHASE :	Funding Source	<2018	2017 - 2018	2018 - 2019	2019 - 2020	2020 - 2021	2021 - 2022	>2022	All Years
	D	0	0	0	6	0	0	0	6
MAINTENANCE	Total	0	0	0	6	0	0	0	6

RESPONSIBLE AGENCY: **FDOT**

Item Segment TOTAL ALL Years ALL Phases: **\$6**

Item Number: **416709** Item TOTAL ALL Years ALL Phases ALL Segments: **\$79**

MIAMI-DADE TRANSPORTATION PLANNING ORGANIZATION
TRANSPORTATION IMPROVEMENT PROGRAM
PRIMARY STATE HIGHWAYS AND INTERMODAL



MAINTENANCE

TPO Project No: **DT4169631**
LRTP Ref:
County: MIAMI-DADE
Roadway ID:
Lanes Exist:
Lanes Improved:
Lanes Added:
Project Length:
District: 6

Project Description: **MOWING TURNPIKEWIDE**

Type of Work: **ROUTINE MAINTENANCE**

SIS or Non-SIS: **Yes**

Extra Description:

		Proposed Funding (in \$000s)							
PHASE :	Funding Source	<2018	2017 - 2018	2018 - 2019	2019 - 2020	2020 - 2021	2021 - 2022	>2022	All Years
	PKM1	4,823	325	325	350	350	350	1,831	8,354
MAINTENANCE	Total	4,823	325	325	350	350	350	1,831	8,354

RESPONSIBLE AGENCY: **FDOT**

Item Segment **TOTAL ALL Years ALL Phases:** **\$8,354**

Item Number: **416963** Item **TOTAL ALL Years ALL Phases ALL Segments:** **\$8,354**

TPO Project No: **DT4188281**
LRTP Ref: 5-5
County: DIST/ST-WIDE
Roadway ID:
Lanes Exist:
Lanes Improved:
Lanes Added:
Project Length: 2.925
District: 6

Project Description: **D / W MOVABLE BRIDGE A.M. ASSET MANAGEMENT**

Type of Work: **BRIDGE-ROUTINE MAINTENANCE**

SIS or Non-SIS: **No**

Extra Description:

		Proposed Funding (in \$000s)							
PHASE :	Funding Source	<2018	2017 - 2018	2018 - 2019	2019 - 2020	2020 - 2021	2021 - 2022	>2022	All Years
	BRRP	190	0	0	0	0	0	0	190
	DIH	0	0	0	0	0	0	0	0
	DS	295	0	0	0	0	0	0	295
CONSTRUCTION	Total	485	0	0	0	0	0	0	485
	D	36,392	3,274	3,274	3,274	3,274	0	0	49,488
MAINTENANCE	Total	36,392	3,274	3,274	3,274	3,274	0	0	49,488

RESPONSIBLE AGENCY: **FDOT**

Item Segment **TOTAL ALL Years ALL Phases:** **\$49,973**

Item Number: **418828** Item **TOTAL ALL Years ALL Phases ALL Segments:** **\$49,973**

MIAMI-DADE TRANSPORTATION PLANNING ORGANIZATION
TRANSPORTATION IMPROVEMENT PROGRAM
PRIMARY STATE HIGHWAYS AND INTERMODAL



MAINTENANCE

TPO Project No: **DT4194941**
LRTP Ref:
County: MIAMI-DADE
Roadway ID:
Lanes Exist:
Lanes Improved:
Lanes Added:
Project Length:
District: 6

Project Description: **MIAMI-DADE COUNTYWDE FYCC ORGANIZATION**

Type of Work: **ROUTINE MAINTENANCE**

SIS or Non-SIS: **No**

Extra Description:

		Proposed Funding (in \$000s)							
PHASE :	Funding Source	<2018	2017 - 2018	2018 - 2019	2019 - 2020	2020 - 2021	2021 - 2022	>2022	All Years
		169	0	0	0	0	0	0	169
MAINTENANCE	Total	169	0	0	0	0	0	0	169

RESPONSIBLE AGENCY: **FDOT**

Item Segment **TOTAL ALL Years ALL Phases:** **\$169**

Item Number: **419494** Item **TOTAL ALL Years ALL Phases ALL Segments:** **\$1,017**

TPO Project No: **DT4194942**
LRTP Ref:
County: MIAMI-DADE
Roadway ID:
Lanes Exist:
Lanes Improved:
Lanes Added:
Project Length:
District: 6

Project Description: **MIAMI-DADE COUNTYWDE MOWING FOR VARIOUS SERVIC ROADS ACCESS**

Type of Work: **ROUTINE MAINTENANCE**

SIS or Non-SIS: **No**

Extra Description:

		Proposed Funding (in \$000s)							
PHASE :	Funding Source	<2018	2017 - 2018	2018 - 2019	2019 - 2020	2020 - 2021	2021 - 2022	>2022	All Years
	D	422	142	0	0	0	0	0	564
MAINTENANCE	Total	422	142	0	0	0	0	0	564

RESPONSIBLE AGENCY: **FDOT**

Item Segment **TOTAL ALL Years ALL Phases:** **\$564**

Item Number: **419494** Item **TOTAL ALL Years ALL Phases ALL Segments:** **\$1,017**

MIAMI-DADE TRANSPORTATION PLANNING ORGANIZATION
TRANSPORTATION IMPROVEMENT PROGRAM
PRIMARY STATE HIGHWAYS AND INTERMODAL



MAINTENANCE

TPO Project No: **DT4194943**
LRTP Ref:
County: MIAMI-DADE
Roadway ID:
Lanes Exist:
Lanes Improved:
Lanes Added:
Project Length:
District: 6

Project Description: **MOWING MIAMEI-DADE COUNTY**

Type of Work: **ROUTINE MAINTENANCE**

SIS or Non-SIS: **No**

Extra Description:

PHASE :	Funding Source	Proposed Funding (in \$000s)							All Years
		<2018	2017 - 2018	2018 - 2019	2019 - 2020	2020 - 2021	2021 - 2022	>2022	
	D	0	0	142	142	0	0	0	284
MAINTENANCE	Total	0	0	142	142	0	0	0	284

RESPONSIBLE AGENCY: **FDOT**

Item Segment TOTAL ALL Years ALL Phases: **\$284**

Item Number: **419494**

Item TOTAL ALL Years ALL Phases ALL Segments: **\$1,017**

TPO Project No: **DT4229321**
LRTP Ref: 5-5
County: MIAMI-DADE
Roadway ID:
Lanes Exist:
Lanes Improved:
Lanes Added:
Project Length:
District: 6

Project Description: **SR A1A CITY OF MIAMI BEACH ROADWAY LIGHTING MAINTENANCE**

Type of Work: **ROUTINE MAINTENANCE**

SIS or Non-SIS: **No**

Extra Description:

PHASE :	Funding Source	Proposed Funding (in \$000s)							All Years
		<2018	2017 - 2018	2018 - 2019	2019 - 2020	2020 - 2021	2021 - 2022	>2022	
	D	140	0	0	0	0	0	0	140
	DDR	1,381	178	183	189	194	200	0	2,325
MAINTENANCE	Total	1,521	178	183	189	194	200	0	2,465

RESPONSIBLE AGENCY: **FDOT**

Item Segment TOTAL ALL Years ALL Phases: **\$2,465**

Item Number: **422932**

Item TOTAL ALL Years ALL Phases ALL Segments: **\$2,465**

MIAMI-DADE TRANSPORTATION PLANNING ORGANIZATION
TRANSPORTATION IMPROVEMENT PROGRAM
PRIMARY STATE HIGHWAYS AND INTERMODAL



MAINTENANCE

TPO Project No: **DT4235711** Project Description: **MIAMI-DADE COUNTYWIDE FROM MONROE COUNTY LINE TO BROWARD COUNTY LINE**

LRTP Ref:

County: **MIAMI-DADE**

Roadway ID:

Lanes Exist:

Lanes Improved:

Lanes Added:

Project Length:

District: **6**

Type of Work: **ROUTINE MAINTENANCE**

SIS or Non-SIS: **No**

Extra Description:

		Proposed Funding (in \$000s)							
PHASE :	Funding Source	<2018	2017 - 2018	2018 - 2019	2019 - 2020	2020 - 2021	2021 - 2022	>2022	All Years
		1,700	0	0	0	0	0	0	1,700
MAINTENANCE	Total	1,700	0	0	0	0	0	0	1,700

RESPONSIBLE AGENCY: **FDOT**

Item Segment **TOTAL ALL Years ALL Phases:** **\$1,700**

Item Number: **423571** Item **TOTAL ALL Years ALL Phases ALL Segments:** **\$5,012**

TPO Project No: **DT4235712** Project Description: **MIAMI-DADE COUNTYWIDE ASPHALT REPAIR BROWARD & MONROE LINES**

LRTP Ref:

County: **MIAMI-DADE**

Roadway ID:

Lanes Exist:

Lanes Improved:

Lanes Added:

Project Length:

District: **6**

Type of Work: **ROUTINE MAINTENANCE**

SIS or Non-SIS: **No**

Extra Description:

		Proposed Funding (in \$000s)							
PHASE :	Funding Source	<2018	2017 - 2018	2018 - 2019	2019 - 2020	2020 - 2021	2021 - 2022	>2022	All Years
		699	0	0	0	0	0	0	699
MAINTENANCE	Total	699	0	0	0	0	0	0	699

RESPONSIBLE AGENCY: **FDOT**

Item Segment **TOTAL ALL Years ALL Phases:** **\$699**

Item Number: **423571** Item **TOTAL ALL Years ALL Phases ALL Segments:** **\$5,012**

MIAMI-DADE TRANSPORTATION PLANNING ORGANIZATION
TRANSPORTATION IMPROVEMENT PROGRAM
PRIMARY STATE HIGHWAYS AND INTERMODAL



MAINTENANCE

TPO Project No: **DT4235713**
LRTP Ref:
County: MIAMI-DADE
Roadway ID:
Lanes Exist:
Lanes Improved:
Lanes Added:
Project Length:
District: 6

Project Description: **MIAMI-DADE COUNTYWIDE ASPHALT REPAIR BROWARD & MONROE LINES**

Type of Work: **ROUTINE MAINTENANCE** SIS or Non-SIS: **No**

Extra Description:

		Proposed Funding (in \$000s)							
PHASE :	Funding Source	<2018	2017 - 2018	2018 - 2019	2019 - 2020	2020 - 2021	2021 - 2022	>2022	All Years
		486	0	0	0	0	0	0	486
MAINTENANCE	Total	486	0	0	0	0	0	0	486

RESPONSIBLE AGENCY: **FDOT**

Item Segment TOTAL ALL Years ALL Phases: **\$486**

Item Number: **423571** Item TOTAL ALL Years ALL Phases ALL Segments: **\$5,012**

TPO Project No: **DT4235714**
LRTP Ref:
County: MIAMI-DADE
Roadway ID:
Lanes Exist:
Lanes Improved:
Lanes Added:
Project Length:
District: 6

Project Description: **ASPHALT REPAIR MIAMI DADE COUNTYWIDE NORTH DADE**

Type of Work: **ROUTINE MAINTENANCE** SIS or Non-SIS: **No**

Extra Description:

		Proposed Funding (in \$000s)							
PHASE :	Funding Source	<2018	2017 - 2018	2018 - 2019	2019 - 2020	2020 - 2021	2021 - 2022	>2022	All Years
	D	487	0	275	275	0	0	0	1,037
MAINTENANCE	Total	487	0	275	275	0	0	0	1,037

RESPONSIBLE AGENCY: **FDOT**

Item Segment TOTAL ALL Years ALL Phases: **\$1,037**

Item Number: **423571** Item TOTAL ALL Years ALL Phases ALL Segments: **\$5,012**

MIAMI-DADE TRANSPORTATION PLANNING ORGANIZATION
TRANSPORTATION IMPROVEMENT PROGRAM
PRIMARY STATE HIGHWAYS AND INTERMODAL



MAINTENANCE

TPO Project No: **DT4235715**
LRTP Ref:
County: MIAMI-DADE
Roadway ID:
Lanes Exist:
Lanes Improved:
Lanes Added:
Project Length:
District: 6

Project Description: **ASPHALT REPAIR MIAMI DADE COUNTYWIDE**

Type of Work: **ROUTINE MAINTENANCE**

SIS or Non-SIS: **No**

Extra Description:

		Proposed Funding (in \$000s)							
PHASE :	Funding Source	<2018	2017 - 2018	2018 - 2019	2019 - 2020	2020 - 2021	2021 - 2022	>2022	All Years
	D	0	0	275	275	0	0	0	550
MAINTENANCE	Total	0	0	275	275	0	0	0	550

RESPONSIBLE AGENCY: **FDOT**

Item Segment TOTAL ALL Years ALL Phases: **\$550**

Item Number: **423571**

Item TOTAL ALL Years ALL Phases ALL Segments: **\$5,012**

TPO Project No: **DT4235716**
LRTP Ref:
County: MIAMI-DADE
Roadway ID:
Lanes Exist:
Lanes Improved:
Lanes Added:
Project Length:
District: 6

Project Description: **ASPHALT REPAIR MIAMI DADE COUNTYWIDE**

Type of Work: **ROUTINE MAINTENANCE**

SIS or Non-SIS: **No**

Extra Description:

		Proposed Funding (in \$000s)							
PHASE :	Funding Source	<2018	2017 - 2018	2018 - 2019	2019 - 2020	2020 - 2021	2021 - 2022	>2022	All Years
	D	270	135	135	0	0	0	0	540
MAINTENANCE	Total	270	135	135	0	0	0	0	540

RESPONSIBLE AGENCY: **FDOT**

Item Segment TOTAL ALL Years ALL Phases: **\$540**

Item Number: **423571**

Item TOTAL ALL Years ALL Phases ALL Segments: **\$5,012**

MIAMI-DADE TRANSPORTATION PLANNING ORGANIZATION
TRANSPORTATION IMPROVEMENT PROGRAM
PRIMARY STATE HIGHWAYS AND INTERMODAL



MAINTENANCE

TPO Project No: **DT4236311**
LRTP Ref:
County: MIAMI-DADE
Roadway ID:
Lanes Exist:
Lanes Improved:
Lanes Added:
Project Length:
District: 6

Project Description: **MIAMI-DADE COUNTY MIAMI-DADE / BROWARD LINE MIAMI-DADE MONROE LINE**

Type of Work: **ROUTINE MAINTENANCE**

SIS or Non-SIS: **No**

Extra Description:

		Proposed Funding (in \$000s)							
PHASE :	Funding Source	<2018	2017 - 2018	2018 - 2019	2019 - 2020	2020 - 2021	2021 - 2022	>2022	All Years
		855	0	0	0	0	0	0	855
MAINTENANCE	Total	855	0	0	0	0	0	0	855

RESPONSIBLE AGENCY: **FDOT**

Item Segment TOTAL ALL Years ALL Phases: **\$855**

Item Number: **423631** Item TOTAL ALL Years ALL Phases ALL Segments: **\$4,361**

TPO Project No: **DT4236312**
LRTP Ref:
County: MIAMI-DADE
Roadway ID:
Lanes Exist:
Lanes Improved:
Lanes Added:
Project Length:
District: 6

Project Description: **MAINT DEEP WELL CLNG MIAMI-DADE COUNTYWIDE SOUTH DADE**

Type of Work: **ROUTINE MAINTENANCE**

SIS or Non-SIS: **No**

Extra Description:

		Proposed Funding (in \$000s)							
PHASE :	Funding Source	<2018	2017 - 2018	2018 - 2019	2019 - 2020	2020 - 2021	2021 - 2022	>2022	All Years
		201	0	0	0	0	0	0	201
MAINTENANCE	Total	201	0	0	0	0	0	0	201

RESPONSIBLE AGENCY: **FDOT**

Item Segment TOTAL ALL Years ALL Phases: **\$201**

Item Number: **423631** Item TOTAL ALL Years ALL Phases ALL Segments: **\$4,361**

MIAMI-DADE TRANSPORTATION PLANNING ORGANIZATION
TRANSPORTATION IMPROVEMENT PROGRAM
PRIMARY STATE HIGHWAYS AND INTERMODAL



MAINTENANCE

TPO Project No: **DT4236313**
LRTP Ref:
County: MIAMI-DADE
Roadway ID:
Lanes Exist:
Lanes Improved:
Lanes Added:
Project Length:
District: 6

Project Description: **MAINT DEEP WELL CLNG MIAMI-DADE
COUNTYWIDE NORTH DADE**

Type of Work: **ROUTINE MAINTENANCE** SIS or Non-SIS: **No**

Extra Description:

		Proposed Funding (in \$000s)							
PHASE :	Funding Source	<2018	2017 - 2018	2018 - 2019	2019 - 2020	2020 - 2021	2021 - 2022	>2022	All Years
		632	0	0	0	0	0	0	632
MAINTENANCE	Total	632	0	0	0	0	0	0	632

RESPONSIBLE AGENCY: **FDOT**

Item Segment **TOTAL ALL Years ALL Phases:** **\$632**

Item Number: **423631** Item **TOTAL ALL Years ALL Phases ALL Segments:** **\$4,361**

TPO Project No: **DT4236315**
LRTP Ref:
County: MIAMI-DADE
Roadway ID:
Lanes Exist:
Lanes Improved:
Lanes Added:
Project Length:
District: 6

Project Description: **INLET / PIPE CLEANING MIAMI-DADE
COUNTYWIDE**

Type of Work: **ROUTINE MAINTENANCE** SIS or Non-SIS: **No**

Extra Description:

		Proposed Funding (in \$000s)							
PHASE :	Funding Source	<2018	2017 - 2018	2018 - 2019	2019 - 2020	2020 - 2021	2021 - 2022	>2022	All Years
	D	1,473	400	400	400	0	0	0	2,673
MAINTENANCE	Total	1,473	400	400	400	0	0	0	2,673

RESPONSIBLE AGENCY: **FDOT**

Item Segment **TOTAL ALL Years ALL Phases:** **\$2,673**

Item Number: **423631** Item **TOTAL ALL Years ALL Phases ALL Segments:** **\$4,361**

MIAMI-DADE TRANSPORTATION PLANNING ORGANIZATION
TRANSPORTATION IMPROVEMENT PROGRAM
PRIMARY STATE HIGHWAYS AND INTERMODAL



MAINTENANCE

TPO Project No: **DT4243091**
LRTP Ref:
County: MIAMI-DADE
Roadway ID:
Lanes Exist:
Lanes Improved:
Lanes Added:
Project Length: 0.011
District: 6

Project Description: **SR 25 / OKEECHOBEE RD FEC BRIDGE
@ RRMP 368.35 XING # 272752Y**

Type of Work: **RAILROAD CROSSING**

SIS or Non-SIS: **No**

Extra Description:

		Proposed Funding (in \$000s)							
PHASE :	Funding Source	<2018	2017 - 2018	2018 - 2019	2019 - 2020	2020 - 2021	2021 - 2022	>2022	All Years
		98	0	0	0	0	0	0	98
RAILROAD & UTILITIES	Total	98	0	0	0	0	0	0	98

RESPONSIBLE AGENCY: **FDOT**

Item Segment TOTAL ALL Years ALL Phases: **\$98**

Item Number: **424309** Item TOTAL ALL Years ALL Phases ALL Segments: **\$150**

TPO Project No: **DT4243092**
LRTP Ref:
County: MIAMI-DADE
Roadway ID:
Lanes Exist:
Lanes Improved:
Lanes Added:
Project Length: 0.011
District: 6

Project Description: **SR 25 / OKEECHOBEE RD FEC BRIDGE
@ RAMP 368.35 XING # 272752Y**

Type of Work: **BRIDGE-ROUTINE MAINTENANCE**

SIS or Non-SIS: **No**

Extra Description:

		Proposed Funding (in \$000s)							
PHASE :	Funding Source	<2018	2017 - 2018	2018 - 2019	2019 - 2020	2020 - 2021	2021 - 2022	>2022	All Years
		14	0	0	0	0	0	0	14
MAINTENANCE	Total	14	0	0	0	0	0	0	14

RESPONSIBLE AGENCY: **FDOT**

Item Segment TOTAL ALL Years ALL Phases: **\$14**

Item Number: **424309** Item TOTAL ALL Years ALL Phases ALL Segments: **\$150**

MIAMI-DADE TRANSPORTATION PLANNING ORGANIZATION
TRANSPORTATION IMPROVEMENT PROGRAM
PRIMARY STATE HIGHWAYS AND INTERMODAL



MAINTENANCE

TPO Project No: **DT4243093**
LRTP Ref:
County: MIAMI-DADE
Roadway ID:
Lanes Exist:
Lanes Improved:
Lanes Added:
Project Length:
District: 6

Project Description: **SR 25 / OKEECHOBEE RD FEC BRIDGE
@ RAMP 368.35 XING # 272752Y**

Type of Work: **ROUTINE MAINTENANCE** SIS or Non-SIS: **No**

Extra Description:

		Proposed Funding (in \$000s)							
PHASE :	Funding Source	<2018	2017 - 2018	2018 - 2019	2019 - 2020	2020 - 2021	2021 - 2022	>2022	All Years
	D	8	8	14	8	0	0	0	38
RAILROAD & UTILITIES	Total	8	8	14	8	0	0	0	38

RESPONSIBLE AGENCY: **FDOT**

Item Segment TOTAL ALL Years ALL Phases: **\$38**

Item Number: **424309** Item TOTAL ALL Years ALL Phases ALL Segments: **\$150**

TPO Project No: **DT4282351**
LRTP Ref:
County: MIAMI-DADE
Roadway ID:
Lanes Exist:
Lanes Improved:
Lanes Added:
Project Length:
District: 6

Project Description: **MIAMI-DADE COUNTY CONCRETE, CURB
& GUTTER NORTH DADE**

Type of Work: **ROUTINE MAINTENANCE** SIS or Non-SIS: **No**

Extra Description:

		Proposed Funding (in \$000s)							
PHASE :	Funding Source	<2018	2017 - 2018	2018 - 2019	2019 - 2020	2020 - 2021	2021 - 2022	>2022	All Years
		1,178	0	0	0	0	0	0	1,178
MAINTENANCE	Total	1,178	0	0	0	0	0	0	1,178

RESPONSIBLE AGENCY: **FDOT**

Item Segment TOTAL ALL Years ALL Phases: **\$1,178**

Item Number: **428235** Item TOTAL ALL Years ALL Phases ALL Segments: **\$2,378**

MIAMI-DADE TRANSPORTATION PLANNING ORGANIZATION
TRANSPORTATION IMPROVEMENT PROGRAM
PRIMARY STATE HIGHWAYS AND INTERMODAL



MAINTENANCE

TPO Project No: **DT4282352**
LRTP Ref:
County: MIAMI-DADE
Roadway ID:
Lanes Exist:
Lanes Improved:
Lanes Added:
Project Length:
District: 6

Project Description: **CONCRETE INSTALLATION MIAMI-DADE COUNTYWIDE**

Type of Work: **ROUTINE MAINTENANCE**

SIS or Non-SIS: **No**

Extra Description:

PHASE :	Funding Source	Proposed Funding (in \$000s)							All Years
		<2018	2017 - 2018	2018 - 2019	2019 - 2020	2020 - 2021	2021 - 2022	>2022	
	D	300	300	300	300	0	0	0	1,200
MAINTENANCE	Total	300	300	300	300	0	0	0	1,200

RESPONSIBLE AGENCY: **FDOT**

Item Segment TOTAL ALL Years ALL Phases: **\$1,200**

Item Number: **428235** Item TOTAL ALL Years ALL Phases ALL Segments: **\$2,378**

TPO Project No: **DT4282801**
LRTP Ref: 5-5
County: MIAMI-DADE
Roadway ID:
Lanes Exist:
Lanes Improved:
Lanes Added:
Project Length:
District: 6

Project Description: **BRIDGE REPAIR MIAMI DADE COUNTYWIDE**

Type of Work: **BRIDGE-ROUTINE MAINTENANCE**

SIS or Non-SIS: **No**

Extra Description:

PHASE :	Funding Source	Proposed Funding (in \$000s)							All Years
		<2018	2017 - 2018	2018 - 2019	2019 - 2020	2020 - 2021	2021 - 2022	>2022	
		861	0	0	0	0	0	0	861
MAINTENANCE	Total	861	0	0	0	0	0	0	861

RESPONSIBLE AGENCY: **FDOT**

Item Segment TOTAL ALL Years ALL Phases: **\$861**

Item Number: **428280** Item TOTAL ALL Years ALL Phases ALL Segments: **\$4,918**

MIAMI-DADE TRANSPORTATION PLANNING ORGANIZATION
TRANSPORTATION IMPROVEMENT PROGRAM
PRIMARY STATE HIGHWAYS AND INTERMODAL



MAINTENANCE

TPO Project No: **DT4282802**
LRTP Ref: 5-5
County: MIAMI-DADE
Roadway ID:
Lanes Exist:
Lanes Improved:
Lanes Added:
Project Length:
District: 6

Project Description: **BRIDGE REPAIR MIAMI-DADE COUNTYWIDE**

Type of Work: **BRIDGE-ROUTINE MAINTENANCE**

SIS or Non-SIS: **No**

Extra Description:

		Proposed Funding (in \$000s)							
PHASE :	Funding Source	<2018	2017 - 2018	2018 - 2019	2019 - 2020	2020 - 2021	2021 - 2022	>2022	All Years
		597	0	0	0	0	0	0	597
MAINTENANCE	Total	597	0	0	0	0	0	0	597

RESPONSIBLE AGENCY: **FDOT**

Item Segment TOTAL ALL Years ALL Phases: **\$597**

Item Number: **428280** Item TOTAL ALL Years ALL Phases ALL Segments: **\$4,918**

TPO Project No: **DT4282806**
LRTP Ref: 5-5
County: MIAMI-DADE
Roadway ID:
Lanes Exist:
Lanes Improved:
Lanes Added:
Project Length:
District: 6

Project Description: **BRIDGE REPAIR MIAMI DADE COUNTY**

Type of Work: **BRIDGE-ROUTINE MAINTENANCE**

SIS or Non-SIS: **No**

Extra Description:

		Proposed Funding (in \$000s)							
PHASE :	Funding Source	<2018	2017 - 2018	2018 - 2019	2019 - 2020	2020 - 2021	2021 - 2022	>2022	All Years
	D	2,330	1,130	0	0	0	0	0	3,460
MAINTENANCE	Total	2,330	1,130	0	0	0	0	0	3,460

RESPONSIBLE AGENCY: **FDOT**

Item Segment TOTAL ALL Years ALL Phases: **\$3,460**

Item Number: **428280** Item TOTAL ALL Years ALL Phases ALL Segments: **\$4,918**

MIAMI-DADE TRANSPORTATION PLANNING ORGANIZATION
TRANSPORTATION IMPROVEMENT PROGRAM
PRIMARY STATE HIGHWAYS AND INTERMODAL



MAINTENANCE

TPO Project No: **DT4282831**
LRTP Ref:
County: MIAMI-DADE
Roadway ID:
Lanes Exist:
Lanes Improved:
Lanes Added:
Project Length:
District: 6

Project Description: **STRIPING PHASE A MIAMI DADE COUNTYWIDE**

Type of Work: **ROUTINE MAINTENANCE**

SIS or Non-SIS: **No**

Extra Description:

		Proposed Funding (in \$000s)							
PHASE :	Funding Source	<2018	2017 - 2018	2018 - 2019	2019 - 2020	2020 - 2021	2021 - 2022	>2022	All Years
	D	1,943	300	0	0	0	0	0	2,243
MAINTENANCE	Total	1,943	300	0	0	0	0	0	2,243

RESPONSIBLE AGENCY: **FDOT**

Item Segment TOTAL ALL Years ALL Phases: **\$2,243**

Item Number: **428283** Item TOTAL ALL Years ALL Phases ALL Segments: **\$3,143**

TPO Project No: **DT4282832**
LRTP Ref:
County: MIAMI-DADE
Roadway ID:
Lanes Exist:
Lanes Improved:
Lanes Added:
Project Length:
District: 6

Project Description: **STRIPING PHASE A MIAMI DADE COUNTYWIDE**

Type of Work: **ROUTINE MAINTENANCE**

SIS or Non-SIS: **No**

Extra Description:

		Proposed Funding (in \$000s)							
PHASE :	Funding Source	<2018	2017 - 2018	2018 - 2019	2019 - 2020	2020 - 2021	2021 - 2022	>2022	All Years
	D	300	0	300	300	0	0	0	900
MAINTENANCE	Total	300	0	300	300	0	0	0	900

RESPONSIBLE AGENCY: **FDOT**

Item Segment TOTAL ALL Years ALL Phases: **\$900**

Item Number: **428283** Item TOTAL ALL Years ALL Phases ALL Segments: **\$3,143**

MIAMI-DADE TRANSPORTATION PLANNING ORGANIZATION
TRANSPORTATION IMPROVEMENT PROGRAM
PRIMARY STATE HIGHWAYS AND INTERMODAL



MAINTENANCE

TPO Project No: **DT4282851**
LRTP Ref:
County: MIAMI-DADE
Roadway ID:
Lanes Exist:
Lanes Improved:
Lanes Added:
Project Length:
District: 6

Project Description: **STRIPING PHASE C MIAMI DADE COUNTYWIDE**

Type of Work: **ROUTINE MAINTENANCE**

SIS or Non-SIS: **No**

Extra Description:

		Proposed Funding (in \$000s)							
PHASE :	Funding Source	<2018	2017 - 2018	2018 - 2019	2019 - 2020	2020 - 2021	2021 - 2022	>2022	All Years
		362	0	0	0	0	0	0	362
MAINTENANCE	Total	362	0	0	0	0	0	0	362

RESPONSIBLE AGENCY: **FDOT**

Item Segment **TOTAL ALL Years ALL Phases:** **\$362**

Item Number: **428285** Item **TOTAL ALL Years ALL Phases ALL Segments:** **\$2,837**

TPO Project No: **DT4282852**
LRTP Ref:
County: MIAMI-DADE
Roadway ID:
Lanes Exist:
Lanes Improved:
Lanes Added:
Project Length:
District: 6

Project Description: **STRIPING PHASE C MIAMI DADE COUNTYWIDE**

Type of Work: **ROUTINE MAINTENANCE**

SIS or Non-SIS: **No**

Extra Description:

		Proposed Funding (in \$000s)							
PHASE :	Funding Source	<2018	2017 - 2018	2018 - 2019	2019 - 2020	2020 - 2021	2021 - 2022	>2022	All Years
	D	1,525	325	325	300	0	0	0	2,475
MAINTENANCE	Total	1,525	325	325	300	0	0	0	2,475

RESPONSIBLE AGENCY: **FDOT**

Item Segment **TOTAL ALL Years ALL Phases:** **\$2,475**

Item Number: **428285** Item **TOTAL ALL Years ALL Phases ALL Segments:** **\$2,837**

MIAMI-DADE TRANSPORTATION PLANNING ORGANIZATION
TRANSPORTATION IMPROVEMENT PROGRAM
PRIMARY STATE HIGHWAYS AND INTERMODAL



MAINTENANCE

TPO Project No: **DT4282871**
LRTP Ref:
County: MIAMI-DADE
Roadway ID:
Lanes Exist:
Lanes Improved:
Lanes Added:
Project Length:
District: 6

Project Description: **SIGNING MIAMI DADE COUNTYWIDE**

Type of Work: **ROUTINE MAINTENANCE**

SIS or Non-SIS: **No**

Extra Description:

		Proposed Funding (in \$000s)							
PHASE :	Funding Source	<2018	2017 - 2018	2018 - 2019	2019 - 2020	2020 - 2021	2021 - 2022	>2022	All Years
		450	0	0	0	0	0	0	450
MAINTENANCE	Total	450	0	0	0	0	0	0	450

RESPONSIBLE AGENCY: **FDOT**

Item Segment TOTAL ALL Years ALL Phases: **\$450**

Item Number: **428287** Item TOTAL ALL Years ALL Phases ALL Segments: **\$1,402**

TPO Project No: **DT4282872**
LRTP Ref:
County: MIAMI-DADE
Roadway ID:
Lanes Exist:
Lanes Improved:
Lanes Added:
Project Length:
District: 6

Project Description: **SIGNING MIAMI DADE COUNTYWIDE**

Type of Work: **ROUTINE MAINTENANCE**

SIS or Non-SIS: **No**

Extra Description:

		Proposed Funding (in \$000s)							
PHASE :	Funding Source	<2018	2017 - 2018	2018 - 2019	2019 - 2020	2020 - 2021	2021 - 2022	>2022	All Years
		202	0	0	0	0	0	0	202
MAINTENANCE	Total	202	0	0	0	0	0	0	202

RESPONSIBLE AGENCY: **FDOT**

Item Segment TOTAL ALL Years ALL Phases: **\$202**

Item Number: **428287** Item TOTAL ALL Years ALL Phases ALL Segments: **\$1,402**

MIAMI-DADE TRANSPORTATION PLANNING ORGANIZATION
TRANSPORTATION IMPROVEMENT PROGRAM
PRIMARY STATE HIGHWAYS AND INTERMODAL



MAINTENANCE

TPO Project No: **DT4282873**
LRTP Ref:
County: MIAMI-DADE
Roadway ID:
Lanes Exist:
Lanes Improved:
Lanes Added:
Project Length:
District: 6

Project Description:

SIGNING MIAMI DADE COUNTYWIDE

Type of Work:

ROUTINE MAINTENANCE

SIS or Non-SIS: **No**

Extra Description:

PHASE :	Funding Source	Proposed Funding (in \$000s)							All Years
		<2018	2017 - 2018	2018 - 2019	2019 - 2020	2020 - 2021	2021 - 2022	>2022	
	D	250	250	0	250	0	0	0	750
MAINTENANCE	Total	250	250	0	250	0	0	0	750

RESPONSIBLE AGENCY: **FDOT**

Item Segment **TOTAL ALL Years ALL Phases:** **\$750**

Item Number: **428287** Item **TOTAL ALL Years ALL Phases ALL Segments:** **\$1,402**

TPO Project No: **DT4282881**
LRTP Ref:
County: MIAMI-DADE
Roadway ID:
Lanes Exist:
Lanes Improved:
Lanes Added:
Project Length:
District: 6

Project Description:

LANDSCAPE MAINTENANC MIAMI DADE COUNTYWIDE

Type of Work:

ROUTINE MAINTENANCE

SIS or Non-SIS: **No**

Extra Description:

PHASE :	Funding Source	Proposed Funding (in \$000s)							All Years
		<2018	2017 - 2018	2018 - 2019	2019 - 2020	2020 - 2021	2021 - 2022	>2022	
		199	0	0	0	0	0	0	199
MAINTENANCE	Total	199	0	0	0	0	0	0	199

RESPONSIBLE AGENCY: **FDOT**

Item Segment **TOTAL ALL Years ALL Phases:** **\$199**

Item Number: **428288** Item **TOTAL ALL Years ALL Phases ALL Segments:** **\$2,219**

MIAMI-DADE TRANSPORTATION PLANNING ORGANIZATION
TRANSPORTATION IMPROVEMENT PROGRAM
PRIMARY STATE HIGHWAYS AND INTERMODAL



MAINTENANCE

TPO Project No: **DT4282882**
LRTP Ref:
County: **MIAMI-DADE**
Roadway ID:
Lanes Exist:
Lanes Improved:
Lanes Added:
Project Length:
District: **6**

Project Description: **LANDSCAPE MAINTENANC MIAMI DADE COUNTYWIDE**

Type of Work: **ROUTINE MAINTENANCE**

SIS or Non-SIS: **No**

Extra Description:

		Proposed Funding (in \$000s)							
PHASE :	Funding Source	<2018	2017 - 2018	2018 - 2019	2019 - 2020	2020 - 2021	2021 - 2022	>2022	All Years
		900	0	0	0	0	0	0	900
MAINTENANCE	Total	900	0	0	0	0	0	0	900

RESPONSIBLE AGENCY: **FDOT**

Item Segment **TOTAL ALL Years ALL Phases:** **\$900**

Item Number: **428288** Item **TOTAL ALL Years ALL Phases ALL Segments:** **\$2,219**

TPO Project No: **DT4282883**
LRTP Ref:
County: **MIAMI-DADE**
Roadway ID:
Lanes Exist:
Lanes Improved:
Lanes Added:
Project Length:
District: **6**

Project Description: **TREE TRIMMING MIAMI DADE COUNTYWIDE**

Type of Work: **ROUTINE MAINTENANCE**

SIS or Non-SIS: **No**

Extra Description:

		Proposed Funding (in \$000s)							
PHASE :	Funding Source	<2018	2017 - 2018	2018 - 2019	2019 - 2020	2020 - 2021	2021 - 2022	>2022	All Years
		200	0	0	0	0	0	0	200
MAINTENANCE	Total	200	0	0	0	0	0	0	200

RESPONSIBLE AGENCY: **FDOT**

Item Segment **TOTAL ALL Years ALL Phases:** **\$200**

Item Number: **428288** Item **TOTAL ALL Years ALL Phases ALL Segments:** **\$2,219**

MIAMI-DADE TRANSPORTATION PLANNING ORGANIZATION
TRANSPORTATION IMPROVEMENT PROGRAM
PRIMARY STATE HIGHWAYS AND INTERMODAL



MAINTENANCE

TPO Project No: **DT4282884**
LRTP Ref:
County: MIAMI-DADE
Roadway ID:
Lanes Exist:
Lanes Improved:
Lanes Added:
Project Length:
District: 6

Project Description: **POWER SHEARING MIAMI DADE COUNTYWIDE**

Type of Work: **ROUTINE MAINTENANCE**

SIS or Non-SIS: **No**

Extra Description:

		Proposed Funding (in \$000s)							
PHASE :	Funding Source	<2018	2017 - 2018	2018 - 2019	2019 - 2020	2020 - 2021	2021 - 2022	>2022	All Years
		120	0	0	0	0	0	0	120
MAINTENANCE	Total	120	0	0	0	0	0	0	120

RESPONSIBLE AGENCY: **FDOT**

Item Segment TOTAL ALL Years ALL Phases: **\$120**

Item Number: **428288** Item TOTAL ALL Years ALL Phases ALL Segments: **\$2,219**

TPO Project No: **DT4282885**
LRTP Ref:
County: MIAMI-DADE
Roadway ID:
Lanes Exist:
Lanes Improved:
Lanes Added:
Project Length:
District: 6

Project Description: **TREE TRIMMING MIAMI-DADE COUNTYWIDE**

Type of Work: **ROUTINE MAINTENANCE**

SIS or Non-SIS: **No**

Extra Description:

		Proposed Funding (in \$000s)							
PHASE :	Funding Source	<2018	2017 - 2018	2018 - 2019	2019 - 2020	2020 - 2021	2021 - 2022	>2022	All Years
	D	200	200	200	200	0	0	0	800
MAINTENANCE	Total	200	200	200	200	0	0	0	800

RESPONSIBLE AGENCY: **FDOT**

Item Segment TOTAL ALL Years ALL Phases: **\$800**

Item Number: **428288** Item TOTAL ALL Years ALL Phases ALL Segments: **\$2,219**

MIAMI-DADE TRANSPORTATION PLANNING ORGANIZATION
TRANSPORTATION IMPROVEMENT PROGRAM
PRIMARY STATE HIGHWAYS AND INTERMODAL



MAINTENANCE

TPO Project No: **DT4282891**
LRTP Ref:
County: MIAMI-DADE
Roadway ID:
Lanes Exist:
Lanes Improved:
Lanes Added:
Project Length:
District: 6

Project Description: **GRAFFITI / CONCRETE CLEANING MIAMI DADE COUNTYWIDE**

Type of Work: **ROUTINE MAINTENANCE**

SIS or Non-SIS: **No**

Extra Description:

		Proposed Funding (in \$000s)							
PHASE :	Funding Source	<2018	2017 - 2018	2018 - 2019	2019 - 2020	2020 - 2021	2021 - 2022	>2022	All Years
	D	693	100	0	0	0	0	0	793
MAINTENANCE	Total	693	100	0	0	0	0	0	793

RESPONSIBLE AGENCY: **FDOT**

Item Segment TOTAL ALL Years ALL Phases: **\$793**

Item Number: **428289**

Item TOTAL ALL Years ALL Phases ALL Segments: **\$993**

TPO Project No: **DT4282892**
LRTP Ref:
County: MIAMI-DADE
Roadway ID:
Lanes Exist:
Lanes Improved:
Lanes Added:
Project Length:
District: 6

Project Description: **GRAFFITI / CONCRETE CLEANING MIAMI DADE COUNTYWIDE**

Type of Work: **ROUTINE MAINTENANCE**

SIS or Non-SIS: **No**

Extra Description:

		Proposed Funding (in \$000s)							
PHASE :	Funding Source	<2018	2017 - 2018	2018 - 2019	2019 - 2020	2020 - 2021	2021 - 2022	>2022	All Years
	D	0	0	100	100	0	0	0	200
MAINTENANCE	Total	0	0	100	100	0	0	0	200

RESPONSIBLE AGENCY: **FDOT**

Item Segment TOTAL ALL Years ALL Phases: **\$200**

Item Number: **428289**

Item TOTAL ALL Years ALL Phases ALL Segments: **\$993**

MIAMI-DADE TRANSPORTATION PLANNING ORGANIZATION
TRANSPORTATION IMPROVEMENT PROGRAM
PRIMARY STATE HIGHWAYS AND INTERMODAL



MAINTENANCE

TPO Project No: **DT4282901**
LRTP Ref:
County: MIAMI-DADE
Roadway ID:
Lanes Exist:
Lanes Improved:
Lanes Added:
Project Length:
District: 6

Project Description: **CONCRETE INSTALL MIAMI DADE COUNTYWIDE**

Type of Work: **ROUTINE MAINTENANCE**

SIS or Non-SIS: **No**

Extra Description:

		Proposed Funding (in \$000s)							
PHASE :	Funding Source	<2018	2017 - 2018	2018 - 2019	2019 - 2020	2020 - 2021	2021 - 2022	>2022	All Years
		1,272	0	0	0	0	0	0	1,272
MAINTENANCE	Total	1,272	0	0	0	0	0	0	1,272

RESPONSIBLE AGENCY: **FDOT**

Item Segment TOTAL ALL Years ALL Phases: **\$1,272**

Item Number: **428290** Item TOTAL ALL Years ALL Phases ALL Segments: **\$1,947**

TPO Project No: **DT4282902**
LRTP Ref:
County: MIAMI-DADE
Roadway ID:
Lanes Exist:
Lanes Improved:
Lanes Added:
Project Length:
District: 6

Project Description: **CONCRETE INSTALL MIAMI DADE COUNTYWIDE**

Type of Work: **ROUTINE MAINTENANCE**

SIS or Non-SIS: **No**

Extra Description:

		Proposed Funding (in \$000s)							
PHASE :	Funding Source	<2018	2017 - 2018	2018 - 2019	2019 - 2020	2020 - 2021	2021 - 2022	>2022	All Years
	D	0	225	225	225	0	0	0	675
MAINTENANCE	Total	0	225	225	225	0	0	0	675

RESPONSIBLE AGENCY: **FDOT**

Item Segment TOTAL ALL Years ALL Phases: **\$675**

Item Number: **428290** Item TOTAL ALL Years ALL Phases ALL Segments: **\$1,947**

MIAMI-DADE TRANSPORTATION PLANNING ORGANIZATION
TRANSPORTATION IMPROVEMENT PROGRAM
PRIMARY STATE HIGHWAYS AND INTERMODAL



MAINTENANCE

TPO Project No: **DT4282921**
LRTP Ref:
County: MIAMI-DADE
Roadway ID:
Lanes Exist:
Lanes Improved:
Lanes Added:
Project Length:
District: 6

Project Description: **FENCE INSTALLATION MIAMI DADE COUNTYWIDE**

Type of Work: **ROUTINE MAINTENANCE**

SIS or Non-SIS: **No**

Extra Description:

		Proposed Funding (in \$000s)							
PHASE :	Funding Source	<2018	2017 - 2018	2018 - 2019	2019 - 2020	2020 - 2021	2021 - 2022	>2022	All Years
	D	450	70	70	70	0	0	0	660
MAINTENANCE	Total	450	70	70	70	0	0	0	660

RESPONSIBLE AGENCY: **FDOT**

Item Segment TOTAL ALL Years ALL Phases: **\$660**

Item Number: **428292**

Item TOTAL ALL Years ALL Phases ALL Segments: **\$1,028**

TPO Project No: **DT4282922**
LRTP Ref:
County: MIAMI-DADE
Roadway ID:
Lanes Exist:
Lanes Improved:
Lanes Added:
Project Length:
District: 6

Project Description: **GRAFFITI REMOVAL / CONCRETE CLEANING MIAMID-DADE COUNTYWIDE**

Type of Work: **ROUTINE MAINTENANCE**

SIS or Non-SIS: **No**

Extra Description:

		Proposed Funding (in \$000s)							
PHASE :	Funding Source	<2018	2017 - 2018	2018 - 2019	2019 - 2020	2020 - 2021	2021 - 2022	>2022	All Years
	D	38	55	55	55	0	0	0	203
MAINTENANCE	Total	38	55	55	55	0	0	0	203

RESPONSIBLE AGENCY: **FDOT**

Item Segment TOTAL ALL Years ALL Phases: **\$203**

Item Number: **428292**

Item TOTAL ALL Years ALL Phases ALL Segments: **\$1,028**

MIAMI-DADE TRANSPORTATION PLANNING ORGANIZATION
TRANSPORTATION IMPROVEMENT PROGRAM
PRIMARY STATE HIGHWAYS AND INTERMODAL



MAINTENANCE

TPO Project No: **DT4282923**
LRTP Ref:
County: MIAMI-DADE
Roadway ID:
Lanes Exist:
Lanes Improved:
Lanes Added:
Project Length:
District: 6

Project Description: **GRAFFITI REMOVAL / CONCRETE CLEANING MIAMID-DADE COUNTYWIDE**

Type of Work: **ROUTINE MAINTENANCE**

SIS or Non-SIS: **No**

Extra Description:

		Proposed Funding (in \$000s)							
PHASE :	Funding Source	<2018	2017 - 2018	2018 - 2019	2019 - 2020	2020 - 2021	2021 - 2022	>2022	All Years
		165	0	0	0	0	0	0	165
MAINTENANCE	Total	165	0	0	0	0	0	0	165

RESPONSIBLE AGENCY: **FDOT**

Item Segment **TOTAL ALL Years ALL Phases:** **\$165**

Item Number: **428292** Item **TOTAL ALL Years ALL Phases ALL Segments:** **\$1,028**

TPO Project No: **DT4282933**
LRTP Ref:
County: MIAMI-DADE
Roadway ID:
Lanes Exist:
Lanes Improved:
Lanes Added:
Project Length:
District: 6

Project Description: **SIGNING MIAMI-DADE COUNTYWIDE**

Type of Work: **ROUTINE MAINTENANCE**

SIS or Non-SIS: **No**

Extra Description:

		Proposed Funding (in \$000s)							
PHASE :	Funding Source	<2018	2017 - 2018	2018 - 2019	2019 - 2020	2020 - 2021	2021 - 2022	>2022	All Years
	D	499	125	125	125	0	0	0	874
MAINTENANCE	Total	499	125	125	125	0	0	0	874

RESPONSIBLE AGENCY: **FDOT**

Item Segment **TOTAL ALL Years ALL Phases:** **\$874**

Item Number: **428293** Item **TOTAL ALL Years ALL Phases ALL Segments:** **\$874**

MIAMI-DADE TRANSPORTATION PLANNING ORGANIZATION
TRANSPORTATION IMPROVEMENT PROGRAM
PRIMARY STATE HIGHWAYS AND INTERMODAL



MAINTENANCE

TPO Project No: **DT4282941**
LRTP Ref:
County: MIAMI-DADE
Roadway ID:
Lanes Exist:
Lanes Improved:
Lanes Added:
Project Length:
District: 6

Project Description: **ATTENUATOR REPAIR MIAMI DADE COUNTYWIDE**

Type of Work: **ROUTINE MAINTENANCE**

SIS or Non-SIS: **No**

Extra Description:

		Proposed Funding (in \$000s)							
PHASE :	Funding Source	<2018	2017 - 2018	2018 - 2019	2019 - 2020	2020 - 2021	2021 - 2022	>2022	All Years
		508	0	0	0	0	0	0	508
MAINTENANCE	Total	508	0	0	0	0	0	0	508

RESPONSIBLE AGENCY: **FDOT**

Item Segment TOTAL ALL Years ALL Phases: **\$508**

Item Number: **428294**

Item TOTAL ALL Years ALL Phases ALL Segments: **\$608**

TPO Project No: **DT4282942**
LRTP Ref:
County: MIAMI-DADE
Roadway ID:
Lanes Exist:
Lanes Improved:
Lanes Added:
Project Length:
District: 6

Project Description: **CRASH CUSHIONS REPAIRS MIAMI DADE COUNTYWIDE**

Type of Work: **ROUTINE MAINTENANCE**

SIS or Non-SIS: **No**

Extra Description:

		Proposed Funding (in \$000s)							
PHASE :	Funding Source	<2018	2017 - 2018	2018 - 2019	2019 - 2020	2020 - 2021	2021 - 2022	>2022	All Years
	D	0	0	100	0	0	0	0	100
MAINTENANCE	Total	0	0	100	0	0	0	0	100

RESPONSIBLE AGENCY: **FDOT**

Item Segment TOTAL ALL Years ALL Phases: **\$100**

Item Number: **428294**

Item TOTAL ALL Years ALL Phases ALL Segments: **\$608**

MIAMI-DADE TRANSPORTATION PLANNING ORGANIZATION
TRANSPORTATION IMPROVEMENT PROGRAM
PRIMARY STATE HIGHWAYS AND INTERMODAL



MAINTENANCE

TPO Project No: **DT4282951**
LRTP Ref:
County: MIAMI-DADE
Roadway ID:
Lanes Exist:
Lanes Improved:
Lanes Added:
Project Length:
District: 6

Project Description: **LANDSCAPE MAINT MIAMI DADE COUNTYWIDE**

Type of Work: **ROUTINE MAINTENANCE**

SIS or Non-SIS: **No**

Extra Description:

PHASE :	Funding Source	Proposed Funding (in \$000s)							All Years
		<2018	2017 - 2018	2018 - 2019	2019 - 2020	2020 - 2021	2021 - 2022	>2022	
		1,429	0	0	0	0	0	0	1,429
MAINTENANCE	Total	1,429	0	0	0	0	0	0	1,429

RESPONSIBLE AGENCY: **FDOT**

Item Segment **TOTAL ALL Years ALL Phases:** **\$1,429**

Item Number: **428295** Item **TOTAL ALL Years ALL Phases ALL Segments:** **\$2,059**

TPO Project No: **DT4282952**
LRTP Ref:
County: MIAMI-DADE
Roadway ID:
Lanes Exist:
Lanes Improved:
Lanes Added:
Project Length:
District: 6

Project Description: **TREE TRIMMING MIAMI-DADE COUNTYWIDE**

Type of Work: **ROUTINE MAINTENANCE**

SIS or Non-SIS: **No**

Extra Description:

PHASE :	Funding Source	Proposed Funding (in \$000s)							All Years
		<2018	2017 - 2018	2018 - 2019	2019 - 2020	2020 - 2021	2021 - 2022	>2022	
	D	0	210	210	210	0	0	0	630
MAINTENANCE	Total	0	210	210	210	0	0	0	630

RESPONSIBLE AGENCY: **FDOT**

Item Segment **TOTAL ALL Years ALL Phases:** **\$630**

Item Number: **428295** Item **TOTAL ALL Years ALL Phases ALL Segments:** **\$2,059**

MIAMI-DADE TRANSPORTATION PLANNING ORGANIZATION
TRANSPORTATION IMPROVEMENT PROGRAM
PRIMARY STATE HIGHWAYS AND INTERMODAL



MAINTENANCE

TPO Project No: **DT4283251**
LRTP Ref: 5-5
County: MIAMI-DADE
Roadway ID:
Lanes Exist:
Lanes Improved:
Lanes Added:
Project Length:
District: 6

Project Description: **MIAMI DADE COUNTY DERM**

Type of Work: **DRAINAGE IMPROVEMENTS**

SIS or Non-SIS: **No**

Extra Description:

		Proposed Funding (in \$000s)							
PHASE :	Funding Source	<2018	2017 - 2018	2018 - 2019	2019 - 2020	2020 - 2021	2021 - 2022	>2022	All Years
		252	0	0	0	0	0	0	252
MAINTENANCE	Total	252	0	0	0	0	0	0	252

RESPONSIBLE AGENCY: **FDOT**

Item Segment **TOTAL ALL Years ALL Phases:** **\$252**

Item Number: **428325** Item **TOTAL ALL Years ALL Phases ALL Segments:** **\$798**

TPO Project No: **DT4283252**
LRTP Ref: 5-5
County: MIAMI-DADE
Roadway ID:
Lanes Exist:
Lanes Improved:
Lanes Added:
Project Length:
District: 6

Project Description: **MIAMI DADE COUNTY DERM**

Type of Work: **DRAINAGE IMPROVEMENTS**

SIS or Non-SIS: **No**

Extra Description:

		Proposed Funding (in \$000s)							
PHASE :	Funding Source	<2018	2017 - 2018	2018 - 2019	2019 - 2020	2020 - 2021	2021 - 2022	>2022	All Years
	D	91	91	91	91	91	0	0	455
MAINTENANCE	Total	91	91	91	91	91	0	0	455

RESPONSIBLE AGENCY: **FDOT**

Item Segment **TOTAL ALL Years ALL Phases:** **\$455**

Item Number: **428325** Item **TOTAL ALL Years ALL Phases ALL Segments:** **\$798**

MIAMI-DADE TRANSPORTATION PLANNING ORGANIZATION
TRANSPORTATION IMPROVEMENT PROGRAM
PRIMARY STATE HIGHWAYS AND INTERMODAL



MAINTENANCE

TPO Project No: **DT4283253**
LRTP Ref:
County: MIAMI-DADE
Roadway ID:
Lanes Exist:
Lanes Improved:
Lanes Added:
Project Length:
District: 6

Project Description: **MIAMI DADE COUNTY DERM**

Type of Work: **DRAINAGE IMPROVEMENTS**

SIS or Non-SIS: **No**

Extra Description:

		Proposed Funding (in \$000s)							
PHASE :	Funding Source	<2018	2017 - 2018	2018 - 2019	2019 - 2020	2020 - 2021	2021 - 2022	>2022	All Years
	D	0	0	0	0	0	91	0	91
MAINTENANCE	Total	0	0	0	0	0	91	0	91

RESPONSIBLE AGENCY: **FDOT**

Item Segment TOTAL ALL Years ALL Phases: **\$91**

Item Number: **428325** Item TOTAL ALL Years ALL Phases ALL Segments: **\$798**

TPO Project No: **DT4283271**
LRTP Ref: 5-5
County: DIST/ST-WIDE
Roadway ID:
Lanes Exist:
Lanes Improved:
Lanes Added:
Project Length:
District: 6

Project Description: **SPECIALIZED CONSULTANT SERVICES
NPDES PROGRAM**

Type of Work: **DRAINAGE IMPROVEMENTS**

SIS or Non-SIS: **No**

Extra Description:

		Proposed Funding (in \$000s)							
PHASE :	Funding Source	<2018	2017 - 2018	2018 - 2019	2019 - 2020	2020 - 2021	2021 - 2022	>2022	All Years
		673	0	0	0	0	0	0	673
MAINTENANCE	Total	673	0	0	0	0	0	0	673

RESPONSIBLE AGENCY: **FDOT**

Item Segment TOTAL ALL Years ALL Phases: **\$673**

Item Number: **428327** Item TOTAL ALL Years ALL Phases ALL Segments: **\$2,284**

MIAMI-DADE TRANSPORTATION PLANNING ORGANIZATION
TRANSPORTATION IMPROVEMENT PROGRAM
PRIMARY STATE HIGHWAYS AND INTERMODAL



MAINTENANCE

TPO Project No: **DT4283272**
LRTP Ref: 5-5
County: DIST/ST-WIDE
Roadway ID:
Lanes Exist:
Lanes Improved:
Lanes Added:
Project Length:
District: 6

Project Description: **SPECIALIZED CONSULTANT SERVICES
NPDES PROGRAM**

Type of Work: **DRAINAGE IMPROVEMENTS**

SIS or Non-SIS: **No**

Extra Description:

		Proposed Funding (in \$000s)							
PHASE :	Funding Source	<2018	2017 - 2018	2018 - 2019	2019 - 2020	2020 - 2021	2021 - 2022	>2022	All Years
	D	1,351	260	0	0	0	0	0	1,611
MAINTENANCE	Total	1,351	260	0	0	0	0	0	1,611

RESPONSIBLE AGENCY: **FDOT**

Item Segment **TOTAL ALL Years ALL Phases:** **\$1,611**

Item Number: **428327** Item **TOTAL ALL Years ALL Phases ALL Segments:** **\$2,284**

TPO Project No: **DT4283451**
LRTP Ref: 5-5
County: DIST/ST-WIDE
Roadway ID:
Lanes Exist:
Lanes Improved:
Lanes Added:
Project Length:
District: 6

Project Description: **D / W NPDES PUSH BUTTON DRAINAGE
& TECH CONSULT SERVICE & GIS SUP**

Type of Work: **DRAINAGE IMPROVEMENTS**

SIS or Non-SIS: **No**

Extra Description:

		Proposed Funding (in \$000s)							
PHASE :	Funding Source	<2018	2017 - 2018	2018 - 2019	2019 - 2020	2020 - 2021	2021 - 2022	>2022	All Years
		1,167	0	0	0	0	0	0	1,167
MAINTENANCE	Total	1,167	0	0	0	0	0	0	1,167

RESPONSIBLE AGENCY: **FDOT**

Item Segment **TOTAL ALL Years ALL Phases:** **\$1,167**

Item Number: **428345** Item **TOTAL ALL Years ALL Phases ALL Segments:** **\$5,630**

MIAMI-DADE TRANSPORTATION PLANNING ORGANIZATION
TRANSPORTATION IMPROVEMENT PROGRAM
PRIMARY STATE HIGHWAYS AND INTERMODAL



MAINTENANCE

TPO Project No: **DT4283452**
LRTP Ref: 5-5
County: DIST/ST-WIDE
Roadway ID:
Lanes Exist:
Lanes Improved:
Lanes Added:
Project Length:
District: 6

Project Description: **D / W NPDES PUSH BUTTON DRAINAGE & TECH CONSULT SERVICE & GIS SUP**

Type of Work: **DRAINAGE IMPROVEMENTS**

SIS or Non-SIS: **No**

Extra Description:

		Proposed Funding (in \$000s)							
PHASE :	Funding Source	<2018	2017 - 2018	2018 - 2019	2019 - 2020	2020 - 2021	2021 - 2022	>2022	All Years
		1,423	0	0	0	0	0	0	1,423
MAINTENANCE	Total	1,423	0	0	0	0	0	0	1,423

RESPONSIBLE AGENCY: **FDOT**

Item Segment TOTAL ALL Years ALL Phases: **\$1,423**

Item Number: **428345** Item TOTAL ALL Years ALL Phases ALL Segments: **\$5,630**

TPO Project No: **DT4283453**
LRTP Ref: 5-5
County: DIST/ST-WIDE
Roadway ID:
Lanes Exist:
Lanes Improved:
Lanes Added:
Project Length:
District: 6

Project Description: **D / W NPDES PUSH BUTTON DRAINAGE & TECH CONSULT SERVICE**

Type of Work: **DRAINAGE IMPROVEMENTS**

SIS or Non-SIS: **No**

Extra Description:

		Proposed Funding (in \$000s)							
PHASE :	Funding Source	<2018	2017 - 2018	2018 - 2019	2019 - 2020	2020 - 2021	2021 - 2022	>2022	All Years
	D	1,390	300	210	50	0	0	0	1,950
MAINTENANCE	Total	1,390	300	210	50	0	0	0	1,950

RESPONSIBLE AGENCY: **FDOT**

Item Segment TOTAL ALL Years ALL Phases: **\$1,950**

Item Number: **428345** Item TOTAL ALL Years ALL Phases ALL Segments: **\$5,630**

MIAMI-DADE TRANSPORTATION PLANNING ORGANIZATION
TRANSPORTATION IMPROVEMENT PROGRAM
PRIMARY STATE HIGHWAYS AND INTERMODAL



MAINTENANCE

TPO Project No: **DT4283454**
LRTP Ref: 5-5
County: DIST/ST-WIDE
Roadway ID:
Lanes Exist:
Lanes Improved:
Lanes Added:
Project Length:
District: 6

Project Description: **D / W NPDES PUSH BUTTON DRAINAGE & TECH CONSULT SERVICE**

Type of Work: **DRAINAGE IMPROVEMENTS**

SIS or Non-SIS: **No**

Extra Description:

PHASE :	Funding Source	Proposed Funding (in \$000s)							All Years
		<2018	2017 - 2018	2018 - 2019	2019 - 2020	2020 - 2021	2021 - 2022	>2022	
	D	0	0	0	490	300	300	0	1,090
MAINTENANCE	Total	0	0	0	490	300	300	0	1,090

RESPONSIBLE AGENCY: **FDOT**

Item Segment TOTAL ALL Years ALL Phases: **\$1,090**

Item Number: **428345** Item TOTAL ALL Years ALL Phases ALL Segments: **\$5,630**

TPO Project No: **DT4300801**
LRTP Ref:
County: MIAMI-DADE
Roadway ID:
Lanes Exist:
Lanes Improved:
Lanes Added:
Project Length:
District: 6

Project Description: **SR 826 / PALMETTO EXPW AND SR A1A MACARTHUR CSWY ASSET MAINTENANCE**

Type of Work: **ROUTINE MAINTENANCE**

SIS or Non-SIS: **No**

Extra Description:

PHASE :	Funding Source	Proposed Funding (in \$000s)							All Years
		<2018	2017 - 2018	2018 - 2019	2019 - 2020	2020 - 2021	2021 - 2022	>2022	
	D	10,098	2,607	2,607	2,607	0	0	0	17,919
MAINTENANCE	Total	10,098	2,607	2,607	2,607	0	0	0	17,919

RESPONSIBLE AGENCY: **FDOT**

Item Segment TOTAL ALL Years ALL Phases: **\$17,919**

Item Number: **430080** Item TOTAL ALL Years ALL Phases ALL Segments: **\$17,919**

MIAMI-DADE TRANSPORTATION PLANNING ORGANIZATION
TRANSPORTATION IMPROVEMENT PROGRAM
PRIMARY STATE HIGHWAYS AND INTERMODAL



MAINTENANCE

TPO Project No: **DT4300811**
LRTP Ref:
County: MIAMI-DADE
Roadway ID:
Lanes Exist:
Lanes Improved:
Lanes Added:
Project Length:
District: 6

Project Description: **I-95 / SR 9A MAINLINE & I-195, I-395 & I-75
ASSET MAINTENANCE**

Type of Work: **ROUTINE MAINTENANCE**

SIS or Non-SIS: **Yes**

Extra Description:

		Proposed Funding (in \$000s)							
PHASE :	Funding Source	<2018	2017 - 2018	2018 - 2019	2019 - 2020	2020 - 2021	2021 - 2022	>2022	All Years
	D	14,085	3,626	3,626	3,629	0	0	0	24,966
MAINTENANCE	Total	14,085	3,626	3,626	3,629	0	0	0	24,966

RESPONSIBLE AGENCY: **FDOT**

Item Segment TOTAL ALL Years ALL Phases: **\$24,966**

Item Number: **430081**

Item TOTAL ALL Years ALL Phases ALL Segments: **\$28,185**

TPO Project No: **DT4300812**
LRTP Ref:
County: MIAMI-DADE
Roadway ID:
Lanes Exist:
Lanes Improved:
Lanes Added:
Project Length:
District: 6

Project Description: **I-95 / SR 9A EXPRESS LANES ONLY
DELINEATOR MAINTENANCE**

Type of Work: **ROUTINE MAINTENANCE**

SIS or Non-SIS: **Yes**

Extra Description:

		Proposed Funding (in \$000s)							
PHASE :	Funding Source	<2018	2017 - 2018	2018 - 2019	2019 - 2020	2020 - 2021	2021 - 2022	>2022	All Years
		1,220	0	0	0	0	0	0	1,220
MAINTENANCE	Total	1,220	0	0	0	0	0	0	1,220

RESPONSIBLE AGENCY: **FDOT**

Item Segment TOTAL ALL Years ALL Phases: **\$1,220**

Item Number: **430081**

Item TOTAL ALL Years ALL Phases ALL Segments: **\$28,185**

MIAMI-DADE TRANSPORTATION PLANNING ORGANIZATION
TRANSPORTATION IMPROVEMENT PROGRAM
PRIMARY STATE HIGHWAYS AND INTERMODAL



MAINTENANCE

TPO Project No: **DT4300813**
LRTP Ref:
County: MIAMI-DADE
Roadway ID:
Lanes Exist:
Lanes Improved:
Lanes Added:
Project Length:
District: 6

Project Description: **I-95 / SR 9 EXP LANES ASSET MAINTENANCE CONTRACTOR**

Type of Work: **ROUTINE MAINTENANCE**

SIS or Non-SIS: **Yes**

Extra Description:

PHASE :	Funding Source	Proposed Funding (in \$000s)							All Years
		<2018	2017 - 2018	2018 - 2019	2019 - 2020	2020 - 2021	2021 - 2022	>2022	
	TMBD	1,666	111	111	111	0	0	0	1,999
MAINTENANCE	Total	1,666	111	111	111	0	0	0	1,999

RESPONSIBLE AGENCY: **FDOT**

Item Segment TOTAL ALL Years ALL Phases: **\$1,999**

Item Number: **430081**

Item TOTAL ALL Years ALL Phases ALL Segments: **\$28,185**

TPO Project No: **DT4300821**
LRTP Ref:
County: DIST/ST-WIDE
Roadway ID:
Lanes Exist:
Lanes Improved:
Lanes Added:
Project Length:
District: 6

Project Description: **DISTRICTWIDE ASSET MANAGEMENT**

Type of Work: **ROUTINE MAINTENANCE**

SIS or Non-SIS: **No**

Extra Description:

PHASE :	Funding Source	Proposed Funding (in \$000s)							All Years
		<2018	2017 - 2018	2018 - 2019	2019 - 2020	2020 - 2021	2021 - 2022	>2022	
	D	11,163	2,796	2,796	2,796	0	0	0	19,551
MAINTENANCE	Total	11,163	2,796	2,796	2,796	0	0	0	19,551

RESPONSIBLE AGENCY: **FDOT**

Item Segment TOTAL ALL Years ALL Phases: **\$19,551**

Item Number: **430082**

Item TOTAL ALL Years ALL Phases ALL Segments: **\$19,551**

MIAMI-DADE TRANSPORTATION PLANNING ORGANIZATION
TRANSPORTATION IMPROVEMENT PROGRAM
PRIMARY STATE HIGHWAYS AND INTERMODAL



MAINTENANCE

TPO Project No: **DT4300921**
LRTP Ref:
County: **MIAMI-DADE**
Roadway ID:
Lanes Exist:
Lanes Improved:
Lanes Added:
Project Length:
District: **6**

Project Description: **SOUTH DADE MOWING VARIOUS STATE ROADS**

Type of Work: **ROUTINE MAINTENANCE**

SIS or Non-SIS: **No**

Extra Description:

		Proposed Funding (in \$000s)							
PHASE :	Funding Source	<2018	2017 - 2018	2018 - 2019	2019 - 2020	2020 - 2021	2021 - 2022	>2022	All Years
		387	0	0	0	0	0	0	387
MAINTENANCE	Total	387	0	0	0	0	0	0	387

RESPONSIBLE AGENCY: **FDOT**

Item Segment TOTAL ALL Years ALL Phases: **\$387**

Item Number: **430092**

Item TOTAL ALL Years ALL Phases ALL Segments: **\$837**

TPO Project No: **DT4300922**
LRTP Ref:
County: **MIAMI-DADE**
Roadway ID:
Lanes Exist:
Lanes Improved:
Lanes Added:
Project Length:
District: **6**

Project Description: **MOWING MIAMI DADE COUNTY**

Type of Work: **ROUTINE MAINTENANCE**

SIS or Non-SIS: **No**

Extra Description:

		Proposed Funding (in \$000s)							
PHASE :	Funding Source	<2018	2017 - 2018	2018 - 2019	2019 - 2020	2020 - 2021	2021 - 2022	>2022	All Years
	D	180	90	90	90	0	0	0	450
MAINTENANCE	Total	180	90	90	90	0	0	0	450

RESPONSIBLE AGENCY: **FDOT**

Item Segment TOTAL ALL Years ALL Phases: **\$450**

Item Number: **430092**

Item TOTAL ALL Years ALL Phases ALL Segments: **\$837**

MIAMI-DADE TRANSPORTATION PLANNING ORGANIZATION
TRANSPORTATION IMPROVEMENT PROGRAM
PRIMARY STATE HIGHWAYS AND INTERMODAL



MAINTENANCE

TPO Project No: **DT4301131**
LRTP Ref:
County: MIAMI-DADE
Roadway ID:
Lanes Exist:
Lanes Improved:
Lanes Added:
Project Length:
District: 6

Project Description: **INLET PIPE CLEANING MIAMI-DADE
COUNTYWIDE NORTH DADE
MAINTENANCE**

Type of Work: **ROUTINE MAINTENANCE**

SIS or Non-SIS: **No**

Extra Description:

		Proposed Funding (in \$000s)							
PHASE :	Funding Source	<2018	2017 - 2018	2018 - 2019	2019 - 2020	2020 - 2021	2021 - 2022	>2022	All Years
	D	718	150	0	0	0	0	0	868
MAINTENANCE	Total	718	150	0	0	0	0	0	868

RESPONSIBLE AGENCY: **FDOT**

Item Segment TOTAL ALL Years ALL Phases: **\$868**

Item Number: 430113 Item TOTAL ALL Years ALL Phases ALL Segments: **\$1,168**

TPO Project No: **DT4301132**
LRTP Ref:
County: MIAMI-DADE
Roadway ID:
Lanes Exist:
Lanes Improved:
Lanes Added:
Project Length:
District: 6

Project Description: **INLET PIPE CLEANING MIAMI-DADE
COUNTYWIDE NORTH DADE
MAINTENANCE**

Type of Work: **ROUTINE MAINTENANCE**

SIS or Non-SIS: **No**

Extra Description:

		Proposed Funding (in \$000s)							
PHASE :	Funding Source	<2018	2017 - 2018	2018 - 2019	2019 - 2020	2020 - 2021	2021 - 2022	>2022	All Years
	D	0	0	150	150	0	0	0	300
MAINTENANCE	Total	0	0	150	150	0	0	0	300

RESPONSIBLE AGENCY: **FDOT**

Item Segment TOTAL ALL Years ALL Phases: **\$300**

Item Number: 430113 Item TOTAL ALL Years ALL Phases ALL Segments: **\$1,168**

MIAMI-DADE TRANSPORTATION PLANNING ORGANIZATION
TRANSPORTATION IMPROVEMENT PROGRAM
PRIMARY STATE HIGHWAYS AND INTERMODAL



MAINTENANCE

TPO Project No: **DT4302751**
LRTP Ref:
County: MIAMI-DADE
Roadway ID:
Lanes Exist:
Lanes Improved:
Lanes Added:
Project Length:
District: 6

Project Description: **NPDES PROGRAM MIAMI DADE
COUNTYWIDE MAP PING OF DRNGE
INFRASTURE**

Type of Work: **PRELIMINARY ENGINEERING** SIS or Non-SIS: **No**

Extra Description:

		Proposed Funding (in \$000s)							
PHASE :	Funding Source	<2018	2017 - 2018	2018 - 2019	2019 - 2020	2020 - 2021	2021 - 2022	>2022	All Years
		2,600	0	0	0	0	0	0	2,600
MAINTENANCE	Total	2,600	0	0	0	0	0	0	2,600

RESPONSIBLE AGENCY: **FDOT**

Item Segment **TOTAL ALL Years ALL Phases:** **\$2,600**

Item Number: **430275** Item **TOTAL ALL Years ALL Phases ALL Segments:** **\$5,810**

TPO Project No: **DT4302752**
LRTP Ref:
County: MIAMI-DADE
Roadway ID:
Lanes Exist:
Lanes Improved:
Lanes Added:
Project Length:
District: 6

Project Description: **NPDES PROGRAM MIAMI DADE
COUNTYWIDE MAP PING OF DRNGE
INFRASTURE**

Type of Work: **PRELIMINARY ENGINEERING** SIS or Non-SIS: **No**

Extra Description:

		Proposed Funding (in \$000s)							
PHASE :	Funding Source	<2018	2017 - 2018	2018 - 2019	2019 - 2020	2020 - 2021	2021 - 2022	>2022	All Years
	D	410	560	560	560	560	0	0	2,650
MAINTENANCE	Total	410	560	560	560	560	0	0	2,650

RESPONSIBLE AGENCY: **FDOT**

Item Segment **TOTAL ALL Years ALL Phases:** **\$2,650**

Item Number: **430275** Item **TOTAL ALL Years ALL Phases ALL Segments:** **\$5,810**

MIAMI-DADE TRANSPORTATION PLANNING ORGANIZATION
TRANSPORTATION IMPROVEMENT PROGRAM
PRIMARY STATE HIGHWAYS AND INTERMODAL



MAINTENANCE

TPO Project No: **DT4302753**
LRTP Ref:
County: MIAMI-DADE
Roadway ID:
Lanes Exist:
Lanes Improved:
Lanes Added:
Project Length:
District: 6

Project Description: **NPDES PROGRAM MIAMI DADE
COUNTYWIDE MAP PING OF DRNGE
INFRASTURE**

Type of Work: **PRELIMINARY ENGINEERING** SIS or Non-SIS: **No**

Extra Description:

		Proposed Funding (in \$000s)							
PHASE :	Funding Source	<2018	2017 - 2018	2018 - 2019	2019 - 2020	2020 - 2021	2021 - 2022	>2022	All Years
	D	0	0	0	0	0	560	0	560
MAINTENANCE	Total	0	0	0	0	0	560	0	560

RESPONSIBLE AGENCY: **FDOT**

Item Segment TOTAL ALL Years ALL Phases: **\$560**

Item Number: **430275** Item TOTAL ALL Years ALL Phases ALL Segments: **\$5,810**

TPO Project No: **DT4302791**
LRTP Ref:
County: MIAMI-DADE
Roadway ID:
Lanes Exist:
Lanes Improved:
Lanes Added:
Project Length:
District: 6

Project Description: **ASPHALT REPAIR MIAMI-DADE
COUNTYWIDE**

Type of Work: **ROUTINE MAINTENANCE** SIS or Non-SIS: **No**

Extra Description:

		Proposed Funding (in \$000s)							
PHASE :	Funding Source	<2018	2017 - 2018	2018 - 2019	2019 - 2020	2020 - 2021	2021 - 2022	>2022	All Years
		300	0	0	0	0	0	0	300
MAINTENANCE	Total	300	0	0	0	0	0	0	300

RESPONSIBLE AGENCY: **FDOT**

Item Segment TOTAL ALL Years ALL Phases: **\$300**

Item Number: **430279** Item TOTAL ALL Years ALL Phases ALL Segments: **\$2,499**

MIAMI-DADE TRANSPORTATION PLANNING ORGANIZATION
TRANSPORTATION IMPROVEMENT PROGRAM
PRIMARY STATE HIGHWAYS AND INTERMODAL



MAINTENANCE

TPO Project No: **DT4302793**
LRTP Ref:
County: MIAMI-DADE
Roadway ID:
Lanes Exist:
Lanes Improved:
Lanes Added:
Project Length:
District: 6

Project Description: **ASPHALT REPAIR MIAMI-DADE COUNTYWIDE**

Type of Work: **ROUTINE MAINTENANCE**

SIS or Non-SIS: **No**

Extra Description:

PHASE :	Funding Source	Proposed Funding (in \$000s)							All Years
		<2018	2017 - 2018	2018 - 2019	2019 - 2020	2020 - 2021	2021 - 2022	>2022	
	D	1,049	350	0	0	0	0	0	1,399
MAINTENANCE	Total	1,049	350	0	0	0	0	0	1,399

RESPONSIBLE AGENCY: **FDOT**

Item Segment TOTAL ALL Years ALL Phases: **\$1,399**

Item Number: **430279** Item TOTAL ALL Years ALL Phases ALL Segments: **\$2,499**

TPO Project No: **DT4302794**
LRTP Ref:
County: MIAMI-DADE
Roadway ID:
Lanes Exist:
Lanes Improved:
Lanes Added:
Project Length:
District: 6

Project Description: **ASPHALT REPAIR MIAMI-DADE COUNTYWIDE**

Type of Work: **ROUTINE MAINTENANCE**

SIS or Non-SIS: **No**

Extra Description:

PHASE :	Funding Source	Proposed Funding (in \$000s)							All Years
		<2018	2017 - 2018	2018 - 2019	2019 - 2020	2020 - 2021	2021 - 2022	>2022	
	D	100	100	350	250	0	0	0	800
MAINTENANCE	Total	100	100	350	250	0	0	0	800

RESPONSIBLE AGENCY: **FDOT**

Item Segment TOTAL ALL Years ALL Phases: **\$800**

Item Number: **430279** Item TOTAL ALL Years ALL Phases ALL Segments: **\$2,499**

MIAMI-DADE TRANSPORTATION PLANNING ORGANIZATION
TRANSPORTATION IMPROVEMENT PROGRAM
PRIMARY STATE HIGHWAYS AND INTERMODAL



MAINTENANCE

TPO Project No: **DT4302811**
LRTP Ref:
County: MIAMI-DADE
Roadway ID:
Lanes Exist:
Lanes Improved:
Lanes Added:
Project Length:
District: 6

Project Description: **LANDSCAPE MAINTENANC MIAMI-DADE
COUNTYWIDE SOUTH DADE**

Type of Work: **ROUTINE MAINTENANCE**

SIS or Non-SIS: **No**

Extra Description:

		Proposed Funding (in \$000s)							
PHASE :	Funding Source	<2018	2017 - 2018	2018 - 2019	2019 - 2020	2020 - 2021	2021 - 2022	>2022	All Years
		129	0	0	0	0	0	0	129
MAINTENANCE	Total	129	0	0	0	0	0	0	129

RESPONSIBLE AGENCY: **FDOT**

Item Segment **TOTAL ALL Years ALL Phases:** **\$129**

Item Number: **430281** Item **TOTAL ALL Years ALL Phases ALL Segments:** **\$2,605**

TPO Project No: **DT4302812**
LRTP Ref:
County: MIAMI-DADE
Roadway ID:
Lanes Exist:
Lanes Improved:
Lanes Added:
Project Length:
District: 6

Project Description: **LANDSCAPE MAINTENANC MIAMI-DADE
COUNTYWIDE**

Type of Work: **ROUTINE MAINTENANCE**

SIS or Non-SIS: **No**

Extra Description:

		Proposed Funding (in \$000s)							
PHASE :	Funding Source	<2018	2017 - 2018	2018 - 2019	2019 - 2020	2020 - 2021	2021 - 2022	>2022	All Years
		636	0	0	0	0	0	0	636
MAINTENANCE	Total	636	0	0	0	0	0	0	636

RESPONSIBLE AGENCY: **FDOT**

Item Segment **TOTAL ALL Years ALL Phases:** **\$636**

Item Number: **430281** Item **TOTAL ALL Years ALL Phases ALL Segments:** **\$2,605**

MIAMI-DADE TRANSPORTATION PLANNING ORGANIZATION
TRANSPORTATION IMPROVEMENT PROGRAM
PRIMARY STATE HIGHWAYS AND INTERMODAL



MAINTENANCE

TPO Project No: **DT4302813**
LRTP Ref:
County: MIAMI-DADE
Roadway ID:
Lanes Exist:
Lanes Improved:
Lanes Added:
Project Length:
District: 6

Project Description: **LANDSCAPE MAINTENANC MIAMI-DADE COUNTYWIDE**

Type of Work: **ROUTINE MAINTENANCE**

SIS or Non-SIS: **No**

Extra Description:

		Proposed Funding (in \$000s)							
PHASE :	Funding Source	<2018	2017 - 2018	2018 - 2019	2019 - 2020	2020 - 2021	2021 - 2022	>2022	All Years
		555	0	0	0	0	0	0	555
MAINTENANCE	Total	555	0	0	0	0	0	0	555

RESPONSIBLE AGENCY: **FDOT**

Item Segment **TOTAL ALL Years ALL Phases:** **\$555**

Item Number: **430281** Item **TOTAL ALL Years ALL Phases ALL Segments:** **\$2,605**

TPO Project No: **DT4302815**
LRTP Ref:
County: MIAMI-DADE
Roadway ID:
Lanes Exist:
Lanes Improved:
Lanes Added:
Project Length:
District: 6

Project Description: **POWER SHEARING MIAMI-DADE COUNTYWIDE**

Type of Work: **ROUTINE MAINTENANCE**

SIS or Non-SIS: **No**

Extra Description:

		Proposed Funding (in \$000s)							
PHASE :	Funding Source	<2018	2017 - 2018	2018 - 2019	2019 - 2020	2020 - 2021	2021 - 2022	>2022	All Years
	D	80	0	80	0	0	0	0	160
MAINTENANCE	Total	80	0	80	0	0	0	0	160

RESPONSIBLE AGENCY: **FDOT**

Item Segment **TOTAL ALL Years ALL Phases:** **\$160**

Item Number: **430281** Item **TOTAL ALL Years ALL Phases ALL Segments:** **\$2,605**

MIAMI-DADE TRANSPORTATION PLANNING ORGANIZATION
TRANSPORTATION IMPROVEMENT PROGRAM
PRIMARY STATE HIGHWAYS AND INTERMODAL



MAINTENANCE

TPO Project No: **DT4302816**
LRTP Ref:
County: MIAMI-DADE
Roadway ID:
Lanes Exist:
Lanes Improved:
Lanes Added:
Project Length:
District: 6

Project Description: **TREE TRIMMING MIAMI-DADE COUNTYWIDE**

Type of Work: **ROUTINE MAINTENANCE**

SIS or Non-SIS: **No**

Extra Description:

		Proposed Funding (in \$000s)							
PHASE :	Funding Source	<2018	2017 - 2018	2018 - 2019	2019 - 2020	2020 - 2021	2021 - 2022	>2022	All Years
	D	0	190	190	190	0	0	0	570
MAINTENANCE	Total	0	190	190	190	0	0	0	570

RESPONSIBLE AGENCY: **FDOT**

Item Segment TOTAL ALL Years ALL Phases: **\$570**

Item Number: **430281** Item TOTAL ALL Years ALL Phases ALL Segments: **\$2,605**

TPO Project No: **DT4302817**
LRTP Ref:
County: MIAMI-DADE
Roadway ID:
Lanes Exist:
Lanes Improved:
Lanes Added:
Project Length:
District: 6

Project Description: **TREE TRIMMING MIAMI-DADE COUNTYWIDE**

Type of Work: **ROUTINE MAINTENANCE**

SIS or Non-SIS: **No**

Extra Description:

		Proposed Funding (in \$000s)							
PHASE :	Funding Source	<2018	2017 - 2018	2018 - 2019	2019 - 2020	2020 - 2021	2021 - 2022	>2022	All Years
	D	0	185	185	185	0	0	0	555
MAINTENANCE	Total	0	185	185	185	0	0	0	555

RESPONSIBLE AGENCY: **FDOT**

Item Segment TOTAL ALL Years ALL Phases: **\$555**

Item Number: **430281** Item TOTAL ALL Years ALL Phases ALL Segments: **\$2,605**

MIAMI-DADE TRANSPORTATION PLANNING ORGANIZATION
TRANSPORTATION IMPROVEMENT PROGRAM
PRIMARY STATE HIGHWAYS AND INTERMODAL



MAINTENANCE

TPO Project No: **DT4329071**
LRTP Ref: 5-5
County: DIST/ST-WIDE
Roadway ID:
Lanes Exist:
Lanes Improved:
Lanes Added:
Project Length:
District: 6

Project Description: **DISTRICTWIDE LOCAL GOVERNMENT IN-DEPTH BRIDGE INSPECTION**

Type of Work: **BRIDGE OPERATIONS**

SIS or Non-SIS: **No**

Extra Description:

PHASE :	Funding Source	Proposed Funding (in \$000s)							All Years
		<2018	2017 - 2018	2018 - 2019	2019 - 2020	2020 - 2021	2021 - 2022	>2022	
	ACBZ	0	739	79	784	84	903	0	2,589
	BRTZ	596	0	0	0	0	0	0	596
MAINTENANCE	Total	596	739	79	784	84	903	0	3,185

RESPONSIBLE AGENCY: **FDOT**

Item Segment TOTAL ALL Years ALL Phases: **\$3,185**

Item Number: **432907**

Item TOTAL ALL Years ALL Phases ALL Segments: **\$3,185**

TPO Project No: **DT4329081**
LRTP Ref: 5-5
County: DIST/ST-WIDE
Roadway ID:
Lanes Exist:
Lanes Improved:
Lanes Added:
Project Length:
District: 6

Project Description: **DISTRICTWIDE LOCAL GOVERNMENT IN-DEPTH BRIDGE INSPECTION**

Type of Work: **BRIDGE OPERATIONS**

SIS or Non-SIS: **No**

Extra Description:

PHASE :	Funding Source	Proposed Funding (in \$000s)							All Years
		<2018	2017 - 2018	2018 - 2019	2019 - 2020	2020 - 2021	2021 - 2022	>2022	
	ACBR	66	1,914	108	1,660	94	1,963	0	5,805
	ACSB	1,101	0	0	0	0	0	0	1,101
MAINTENANCE	Total	1,167	1,914	108	1,660	94	1,963	0	6,906

RESPONSIBLE AGENCY: **FDOT**

Item Segment TOTAL ALL Years ALL Phases: **\$6,906**

Item Number: **432908**

Item TOTAL ALL Years ALL Phases ALL Segments: **\$6,906**

MIAMI-DADE TRANSPORTATION PLANNING ORGANIZATION
TRANSPORTATION IMPROVEMENT PROGRAM
PRIMARY STATE HIGHWAYS AND INTERMODAL



MAINTENANCE

TPO Project No: **DT4336831**
LRTP Ref:
County: **MIAMI-DADE**
Roadway ID:
Lanes Exist:
Lanes Improved:
Lanes Added:
Project Length:
District: **6**

Project Description: **STRIPING MIAMI-DADE COUNTYWIDE**

Type of Work: **ROUTINE MAINTENANCE**

SIS or Non-SIS: **No**

Extra Description:

		Proposed Funding (in \$000s)							
PHASE :	Funding Source	<2018	2017 - 2018	2018 - 2019	2019 - 2020	2020 - 2021	2021 - 2022	>2022	All Years
		298	0	0	0	0	0	0	298
MAINTENANCE	Total	298	0	0	0	0	0	0	298

RESPONSIBLE AGENCY: **FDOT**

Item Segment TOTAL ALL Years ALL Phases: **\$298**

Item Number: **433683** Item TOTAL ALL Years ALL Phases ALL Segments: **\$2,378**

TPO Project No: **DT4336832**
LRTP Ref:
County: **MIAMI-DADE**
Roadway ID:
Lanes Exist:
Lanes Improved:
Lanes Added:
Project Length:
District: **6**

Project Description: **STRIPING MIAMI-DADE COUNTYWIDE**

Type of Work: **ROUTINE MAINTENANCE**

SIS or Non-SIS: **No**

Extra Description:

		Proposed Funding (in \$000s)							
PHASE :	Funding Source	<2018	2017 - 2018	2018 - 2019	2019 - 2020	2020 - 2021	2021 - 2022	>2022	All Years
		600	0	0	0	0	0	0	600
MAINTENANCE	Total	600	0	0	0	0	0	0	600

RESPONSIBLE AGENCY: **FDOT**

Item Segment TOTAL ALL Years ALL Phases: **\$600**

Item Number: **433683** Item TOTAL ALL Years ALL Phases ALL Segments: **\$2,378**

MIAMI-DADE TRANSPORTATION PLANNING ORGANIZATION
TRANSPORTATION IMPROVEMENT PROGRAM
PRIMARY STATE HIGHWAYS AND INTERMODAL



MAINTENANCE

TPO Project No: **DT4336833**
LRTP Ref:
County: MIAMI-DADE
Roadway ID:
Lanes Exist:
Lanes Improved:
Lanes Added:
Project Length:
District: 6

Project Description: **STRIPING MIAMI-DADE COUNTYWIDE**

Type of Work: **ROUTINE MAINTENANCE**

SIS or Non-SIS: **No**

Extra Description:

PHASE :	Funding Source	Proposed Funding (in \$000s)							All Years
		<2018	2017 - 2018	2018 - 2019	2019 - 2020	2020 - 2021	2021 - 2022	>2022	
	D	260	260	260	100	0	0	0	880
MAINTENANCE	Total	260	260	260	100	0	0	0	880

RESPONSIBLE AGENCY: **FDOT**

Item Segment **TOTAL ALL Years ALL Phases:** **\$880**

Item Number: **433683** Item **TOTAL ALL Years ALL Phases ALL Segments:** **\$2,378**

TPO Project No: **DT4336834**
LRTP Ref:
County: MIAMI-DADE
Roadway ID:
Lanes Exist:
Lanes Improved:
Lanes Added:
Project Length:
District: 6

Project Description: **STRIPING MIAMI-DADE COUNTYWIDE**

Type of Work: **ROUTINE MAINTENANCE**

SIS or Non-SIS: **No**

Extra Description:

PHASE :	Funding Source	Proposed Funding (in \$000s)							All Years
		<2018	2017 - 2018	2018 - 2019	2019 - 2020	2020 - 2021	2021 - 2022	>2022	
	D	0	200	200	200	0	0	0	600
MAINTENANCE	Total	0	200	200	200	0	0	0	600

RESPONSIBLE AGENCY: **FDOT**

Item Segment **TOTAL ALL Years ALL Phases:** **\$600**

Item Number: **433683** Item **TOTAL ALL Years ALL Phases ALL Segments:** **\$2,378**

MIAMI-DADE TRANSPORTATION PLANNING ORGANIZATION
TRANSPORTATION IMPROVEMENT PROGRAM
PRIMARY STATE HIGHWAYS AND INTERMODAL



MAINTENANCE

TPO Project No: **DT4336861**
LRTP Ref:
County: DIST/ST-WIDE
Roadway ID:
Lanes Exist:
Lanes Improved:
Lanes Added:
Project Length:
District: 6

Project Description: **DEEP WELL CLEANING DISTRICTWIDE**

Type of Work: **ROUTINE MAINTENANCE**

SIS or Non-SIS: **No**

Extra Description:

		Proposed Funding (in \$000s)							
PHASE :	Funding Source	<2018	2017 - 2018	2018 - 2019	2019 - 2020	2020 - 2021	2021 - 2022	>2022	All Years
		145	0	0	0	0	0	0	145
MAINTENANCE	Total	145	0	0	0	0	0	0	145

RESPONSIBLE AGENCY: **FDOT**

Item Segment TOTAL ALL Years ALL Phases: **\$145**

Item Number: **433686** Item TOTAL ALL Years ALL Phases ALL Segments: **\$2,265**

TPO Project No: **DT4336862**
LRTP Ref:
County: MIAMI-DADE
Roadway ID:
Lanes Exist:
Lanes Improved:
Lanes Added:
Project Length:
District: 6

Project Description: **DEEP WELL CLEANING MIAMI DADE COUNTYWIDE**

Type of Work: **ROUTINE MAINTENANCE**

SIS or Non-SIS: **No**

Extra Description:

		Proposed Funding (in \$000s)							
PHASE :	Funding Source	<2018	2017 - 2018	2018 - 2019	2019 - 2020	2020 - 2021	2021 - 2022	>2022	All Years
	D	550	200	190	190	0	0	0	1,130
MAINTENANCE	Total	550	200	190	190	0	0	0	1,130

RESPONSIBLE AGENCY: **FDOT**

Item Segment TOTAL ALL Years ALL Phases: **\$1,130**

Item Number: **433686** Item TOTAL ALL Years ALL Phases ALL Segments: **\$2,265**

MIAMI-DADE TRANSPORTATION PLANNING ORGANIZATION
TRANSPORTATION IMPROVEMENT PROGRAM
PRIMARY STATE HIGHWAYS AND INTERMODAL



MAINTENANCE

TPO Project No: **DT4336863**
LRTP Ref:
County: DIST/ST-WIDE
Roadway ID:
Lanes Exist:
Lanes Improved:
Lanes Added:
Project Length:
District: 6

Project Description: **DEEP WELL CLEANING MIAMI DADE COUNTYWIDE**

Type of Work: **ROUTINE MAINTENANCE**

SIS or Non-SIS: **No**

Extra Description:

		Proposed Funding (in \$000s)							
PHASE :	Funding Source	<2018	2017 - 2018	2018 - 2019	2019 - 2020	2020 - 2021	2021 - 2022	>2022	All Years
	D	360	210	210	210	0	0	0	990
MAINTENANCE	Total	360	210	210	210	0	0	0	990

RESPONSIBLE AGENCY: **FDOT**

Item Segment TOTAL ALL Years ALL Phases: **\$990**

Item Number: 433686 Item TOTAL ALL Years ALL Phases ALL Segments: **\$2,265**

TPO Project No: **DT4355981**
LRTP Ref:
County: MIAMI-DADE
Roadway ID:
Lanes Exist:
Lanes Improved:
Lanes Added:
Project Length:
District: 6

Project Description: **I-75 / SR 93 EXPRESS LANES ASSET MAINT**

FROM SR 826 TO COUNTY LINE

Type of Work: **ROUTINE MAINTENANCE**

SIS or Non-SIS: **No**

Extra Description:

		Proposed Funding (in \$000s)							
PHASE :	Funding Source	<2018	2017 - 2018	2018 - 2019	2019 - 2020	2020 - 2021	2021 - 2022	>2022	All Years
	TMBG	193	165	165	165	0	0	0	688
MAINTENANCE	Total	193	165	165	165	0	0	0	688

RESPONSIBLE AGENCY: **FDOT**

Item Segment TOTAL ALL Years ALL Phases: **\$688**

Item Number: 435598 Item TOTAL ALL Years ALL Phases ALL Segments: **\$688**

MIAMI-DADE TRANSPORTATION PLANNING ORGANIZATION
TRANSPORTATION IMPROVEMENT PROGRAM
PRIMARY STATE HIGHWAYS AND INTERMODAL



MAINTENANCE

TPO Project No: **DT4355991**
LRTP Ref:
County: **MIAMI-DADE**
Roadway ID:
Lanes Exist:
Lanes Improved:
Lanes Added:
Project Length:
District: **6**

Project Description: **SR 826 PALMETTO EXP EXPRESS LANES
ASSET MAINT ENANCE**

Type of Work: **ROUTINE MAINTENANCE** SIS or Non-SIS: **No**

Extra Description:

		Proposed Funding (in \$000s)							
PHASE :	Funding Source	<2018	2017 - 2018	2018 - 2019	2019 - 2020	2020 - 2021	2021 - 2022	>2022	All Years
	TMBI	246	211	211	211	0	0	0	879
MAINTENANCE	Total	246	211	211	211	0	0	0	879

RESPONSIBLE AGENCY: **FDOT**

Item Segment TOTAL ALL Years ALL Phases: **\$879**

Item Number: **435599** Item TOTAL ALL Years ALL Phases ALL Segments: **\$879**

TPO Project No: **DT4371501**
LRTP Ref:
County: **MIAMI-DADE**
Roadway ID:
Lanes Exist:
Lanes Improved:
Lanes Added:
Project Length:
District: **6**

Project Description: **HERBICIDE MIAMI-DADE COUNTYWIDE**

Type of Work: **ROUTINE MAINTENANCE** SIS or Non-SIS: **No**

Extra Description:

		Proposed Funding (in \$000s)							
PHASE :	Funding Source	<2018	2017 - 2018	2018 - 2019	2019 - 2020	2020 - 2021	2021 - 2022	>2022	All Years
	D	200	100	100	0	0	0	0	400
MAINTENANCE	Total	200	100	100	0	0	0	0	400

RESPONSIBLE AGENCY: **FDOT**

Item Segment TOTAL ALL Years ALL Phases: **\$400**

Item Number: **437150** Item TOTAL ALL Years ALL Phases ALL Segments: **\$400**

MIAMI-DADE TRANSPORTATION PLANNING ORGANIZATION
TRANSPORTATION IMPROVEMENT PROGRAM
PRIMARY STATE HIGHWAYS AND INTERMODAL



MAINTENANCE

TPO Project No: **DT4371511**
LRTP Ref:
County: MIAMI-DADE
Roadway ID:
Lanes Exist:
Lanes Improved:
Lanes Added:
Project Length:
District: 6

Project Description: **RPM INSTALLATION MIAMI-DADE COUNTYWIDE**

Type of Work: **ROUTINE MAINTENANCE**

SIS or Non-SIS: **No**

Extra Description:

		Proposed Funding (in \$000s)							
PHASE :	Funding Source	<2018	2017 - 2018	2018 - 2019	2019 - 2020	2020 - 2021	2021 - 2022	>2022	All Years
	D	0	125	125	125	0	0	0	375
MAINTENANCE	Total	0	125	125	125	0	0	0	375

RESPONSIBLE AGENCY: **FDOT**

Item Segment TOTAL ALL Years ALL Phases: **\$375**

Item Number: **437151**

Item TOTAL ALL Years ALL Phases ALL Segments: **\$375**

TPO Project No: **DT4371581**
LRTP Ref:
County: MIAMI-DADE
Roadway ID:
Lanes Exist:
Lanes Improved:
Lanes Added:
Project Length:
District: 6

Project Description: **LANDSCAPE MAINTENANCE MIAMI-DADE COUNTYWIDE**

Type of Work: **ROUTINE MAINTENANCE**

SIS or Non-SIS: **No**

Extra Description:

		Proposed Funding (in \$000s)							
PHASE :	Funding Source	<2018	2017 - 2018	2018 - 2019	2019 - 2020	2020 - 2021	2021 - 2022	>2022	All Years
	D	480	480	480	0	0	0	0	1,440
MAINTENANCE	Total	480	480	480	0	0	0	0	1,440

RESPONSIBLE AGENCY: **FDOT**

Item Segment TOTAL ALL Years ALL Phases: **\$1,440**

Item Number: **437158**

Item TOTAL ALL Years ALL Phases ALL Segments: **\$1,440**

MIAMI-DADE TRANSPORTATION PLANNING ORGANIZATION
TRANSPORTATION IMPROVEMENT PROGRAM
PRIMARY STATE HIGHWAYS AND INTERMODAL



MAINTENANCE

TPO Project No: **DT4371591**
LRTP Ref:
County: MIAMI-DADE
Roadway ID:
Lanes Exist:
Lanes Improved:
Lanes Added:
Project Length:
District: 6

Project Description: **ASPHALT REPAIR MIAMI-DADE COUNTYWIDE**

Type of Work: **ROUTINE MAINTENANCE**

SIS or Non-SIS: **No**

Extra Description:

		Proposed Funding (in \$000s)							
PHASE :	Funding Source	<2018	2017 - 2018	2018 - 2019	2019 - 2020	2020 - 2021	2021 - 2022	>2022	All Years
	D	700	350	0	0	0	0	0	1,050
MAINTENANCE	Total	700	350	0	0	0	0	0	1,050

RESPONSIBLE AGENCY: **FDOT**

Item Segment TOTAL ALL Years ALL Phases: **\$1,050**

Item Number: **437159** Item TOTAL ALL Years ALL Phases ALL Segments: **\$1,050**

TPO Project No: **DT4383301**
LRTP Ref: 5-5
County: MIAMI-DADE
Roadway ID:
Lanes Exist:
Lanes Improved:
Lanes Added:
Project Length:
District: 6

Project Description: **DISTRICT 6 STATE HIGHWAY LIGHTING ELECTRICITY**

Type of Work: **LIGHTING**

SIS or Non-SIS: **No**

Extra Description:

		Proposed Funding (in \$000s)							
PHASE :	Funding Source	<2018	2017 - 2018	2018 - 2019	2019 - 2020	2020 - 2021	2021 - 2022	>2022	All Years
	D	1,120	1,500	923	950	979	0	0	5,472
MAINTENANCE	Total	1,120	1,500	923	950	979	0	0	5,472

RESPONSIBLE AGENCY: **FDOT**

Item Segment TOTAL ALL Years ALL Phases: **\$5,472**

Item Number: **438330** Item TOTAL ALL Years ALL Phases ALL Segments: **\$5,472**

MIAMI-DADE TRANSPORTATION PLANNING ORGANIZATION
TRANSPORTATION IMPROVEMENT PROGRAM
PRIMARY STATE HIGHWAYS AND INTERMODAL



MAINTENANCE

TPO Project No: **DT4387891**
LRTP Ref:
County: **MIAMI-DADE**
Roadway ID:
Lanes Exist:
Lanes Improved:
Lanes Added:
Project Length:
District: **6**

Project Description: **SWEEPING MIAMI-DADE COUNTY
NORTH DADE EAST QUADRANT**

Type of Work: **ROUTINE MAINTENANCE** SIS or Non-SIS: **No**

Extra Description:

		Proposed Funding (in \$000s)							
PHASE :	Funding Source	<2018	2017 - 2018	2018 - 2019	2019 - 2020	2020 - 2021	2021 - 2022	>2022	All Years
	D	200	100	0	0	0	0	0	300
MAINTENANCE	Total	200	100	0	0	0	0	0	300

RESPONSIBLE AGENCY: **FDOT**

Item Segment TOTAL ALL Years ALL Phases: **\$300**

Item Number: **438789** Item TOTAL ALL Years ALL Phases ALL Segments: **\$580**

TPO Project No: **DT4387892**
LRTP Ref:
County: **MIAMI-DADE**
Roadway ID:
Lanes Exist:
Lanes Improved:
Lanes Added:
Project Length:
District: **6**

Project Description: **SWEEPING MIAMI-DADE COUNTY**

Type of Work: **ROUTINE MAINTENANCE** SIS or Non-SIS: **No**

Extra Description:

		Proposed Funding (in \$000s)							
PHASE :	Funding Source	<2018	2017 - 2018	2018 - 2019	2019 - 2020	2020 - 2021	2021 - 2022	>2022	All Years
	D	0	0	140	140	0	0	0	280
MAINTENANCE	Total	0	0	140	140	0	0	0	280

RESPONSIBLE AGENCY: **FDOT**

Item Segment TOTAL ALL Years ALL Phases: **\$280**

Item Number: **438789** Item TOTAL ALL Years ALL Phases ALL Segments: **\$580**

MIAMI-DADE TRANSPORTATION PLANNING ORGANIZATION
TRANSPORTATION IMPROVEMENT PROGRAM
PRIMARY STATE HIGHWAYS AND INTERMODAL



MAINTENANCE

TPO Project No: **DT4389841**
LRTP Ref:
County: MIAMI-DADE
Roadway ID:
Lanes Exist:
Lanes Improved:
Lanes Added:
Project Length:
District: 6

Project Description: **MOWING AND LITTER REMOVAL MIAMI-DADE COUNTYWIDE ZONE 1**

Type of Work: **ROUTINE MAINTENANCE** SIS or Non-SIS: **No**

Extra Description:

		Proposed Funding (in \$000s)							
PHASE :	Funding Source	<2018	2017 - 2018	2018 - 2019	2019 - 2020	2020 - 2021	2021 - 2022	>2022	All Years
	D	313	147	0	0	0	0	0	460
MAINTENANCE	Total	313	147	0	0	0	0	0	460

RESPONSIBLE AGENCY: **FDOT**

Item Segment TOTAL ALL Years ALL Phases: **\$460**

Item Number: **438984** Item TOTAL ALL Years ALL Phases ALL Segments: **\$1,793**

TPO Project No: **DT4389842**
LRTP Ref:
County: MIAMI-DADE
Roadway ID:
Lanes Exist:
Lanes Improved:
Lanes Added:
Project Length:
District: 6

Project Description: **MOWING AND LITTER REMOVAL MIAMI-DADE COUNTYWIDE ZONE 2**

Type of Work: **ROUTINE MAINTENANCE** SIS or Non-SIS: **No**

Extra Description:

		Proposed Funding (in \$000s)							
PHASE :	Funding Source	<2018	2017 - 2018	2018 - 2019	2019 - 2020	2020 - 2021	2021 - 2022	>2022	All Years
	D	134	134	0	0	0	0	0	268
MAINTENANCE	Total	134	134	0	0	0	0	0	268

RESPONSIBLE AGENCY: **FDOT**

Item Segment TOTAL ALL Years ALL Phases: **\$268**

Item Number: **438984** Item TOTAL ALL Years ALL Phases ALL Segments: **\$1,793**

MIAMI-DADE TRANSPORTATION PLANNING ORGANIZATION
TRANSPORTATION IMPROVEMENT PROGRAM
PRIMARY STATE HIGHWAYS AND INTERMODAL



MAINTENANCE

TPO Project No: **DT4389843**
LRTP Ref:
County: MIAMI-DADE
Roadway ID:
Lanes Exist:
Lanes Improved:
Lanes Added:
Project Length:
District: 6

Project Description: **MOWING AND LITTER REMOVAL MIAMI-DADE COUNTYWIDE ZONE 3**

Type of Work: **ROUTINE MAINTENANCE**

SIS or Non-SIS: **No**

Extra Description:

		Proposed Funding (in \$000s)							
PHASE :	Funding Source	<2018	2017 - 2018	2018 - 2019	2019 - 2020	2020 - 2021	2021 - 2022	>2022	All Years
	D	197	98	0	0	0	0	0	295
MAINTENANCE	Total	197	98	0	0	0	0	0	295

RESPONSIBLE AGENCY: **FDOT**

Item Segment TOTAL ALL Years ALL Phases: **\$295**

Item Number: **438984** Item TOTAL ALL Years ALL Phases ALL Segments: **\$1,793**

TPO Project No: **DT4389844**
LRTP Ref:
County: MIAMI-DADE
Roadway ID:
Lanes Exist:
Lanes Improved:
Lanes Added:
Project Length:
District: 6

Project Description: **MOWING MIAMI-DADE COUNTY**

Type of Work: **ROUTINE MAINTENANCE**

SIS or Non-SIS: **No**

Extra Description:

		Proposed Funding (in \$000s)							
PHASE :	Funding Source	<2018	2017 - 2018	2018 - 2019	2019 - 2020	2020 - 2021	2021 - 2022	>2022	All Years
	D	0	0	100	100	0	0	0	200
MAINTENANCE	Total	0	0	100	100	0	0	0	200

RESPONSIBLE AGENCY: **FDOT**

Item Segment TOTAL ALL Years ALL Phases: **\$200**

Item Number: **438984** Item TOTAL ALL Years ALL Phases ALL Segments: **\$1,793**

MIAMI-DADE TRANSPORTATION PLANNING ORGANIZATION
TRANSPORTATION IMPROVEMENT PROGRAM
PRIMARY STATE HIGHWAYS AND INTERMODAL



MAINTENANCE

TPO Project No: **DT4389845**
LRTP Ref:
County: **MIAMI-DADE**
Roadway ID:
Lanes Exist:
Lanes Improved:
Lanes Added:
Project Length:
District: **6**

Project Description: **MOWING MIAMI-DADE COUNTY**

Type of Work: **ROUTINE MAINTENANCE**

SIS or Non-SIS: **No**

Extra Description:

		Proposed Funding (in \$000s)							
PHASE :	Funding Source	<2018	2017 - 2018	2018 - 2019	2019 - 2020	2020 - 2021	2021 - 2022	>2022	All Years
	D	0	0	135	135	0	0	0	270
MAINTENANCE	Total	0	0	135	135	0	0	0	270

RESPONSIBLE AGENCY: **FDOT**

Item Segment TOTAL ALL Years ALL Phases: **\$270**

Item Number: **438984** Item TOTAL ALL Years ALL Phases ALL Segments: **\$1,793**

TPO Project No: **DT4389846**
LRTP Ref:
County: **MIAMI-DADE**
Roadway ID:
Lanes Exist:
Lanes Improved:
Lanes Added:
Project Length:
District: **6**

Project Description: **MOWING MIAMI-DADE COUNTY**

Type of Work: **ROUTINE MAINTENANCE**

SIS or Non-SIS: **No**

Extra Description:

		Proposed Funding (in \$000s)							
PHASE :	Funding Source	<2018	2017 - 2018	2018 - 2019	2019 - 2020	2020 - 2021	2021 - 2022	>2022	All Years
	D	0	0	150	150	0	0	0	300
MAINTENANCE	Total	0	0	150	150	0	0	0	300

RESPONSIBLE AGENCY: **FDOT**

Item Segment TOTAL ALL Years ALL Phases: **\$300**

Item Number: **438984** Item TOTAL ALL Years ALL Phases ALL Segments: **\$1,793**

MIAMI-DADE TRANSPORTATION PLANNING ORGANIZATION
TRANSPORTATION IMPROVEMENT PROGRAM
PRIMARY STATE HIGHWAYS AND INTERMODAL



MAINTENANCE

TPO Project No: **DT4390071**
LRTP Ref:
County: DIST/ST-WIDE
Roadway ID:
Lanes Exist:
Lanes Improved:
Lanes Added:
Project Length:
District: 6

Project Description:

CONCRETE CLEANING DISTRICTWIDE

Type of Work:

ROUTINE MAINTENANCE

SIS or Non-SIS: **No**

Extra Description:

PHASE :	Funding Source	Proposed Funding (in \$000s)							All Years
		<2018	2017 - 2018	2018 - 2019	2019 - 2020	2020 - 2021	2021 - 2022	>2022	
	D	0	250	0	0	0	0	0	250
MAINTENANCE	Total	0	250	0	0	0	0	0	250

RESPONSIBLE AGENCY: **FDOT**

Item Segment TOTAL ALL Years ALL Phases: **\$250**

Item Number: **439007**

Item TOTAL ALL Years ALL Phases ALL Segments: **\$250**

TPO Project No: **DT4390101**
LRTP Ref:
County: DIST/ST-WIDE
Roadway ID:
Lanes Exist:
Lanes Improved:
Lanes Added:
Project Length:
District: 6

Project Description:

LIGHTING REPAIR DISTRICTWIDE

Type of Work:

ROUTINE MAINTENANCE

SIS or Non-SIS: **No**

Extra Description:

PHASE :	Funding Source	Proposed Funding (in \$000s)							All Years
		<2018	2017 - 2018	2018 - 2019	2019 - 2020	2020 - 2021	2021 - 2022	>2022	
	D	0	250	0	0	0	0	0	250
MAINTENANCE	Total	0	250	0	0	0	0	0	250

RESPONSIBLE AGENCY: **FDOT**

Item Segment TOTAL ALL Years ALL Phases: **\$250**

Item Number: **439010**

Item TOTAL ALL Years ALL Phases ALL Segments: **\$250**

MIAMI-DADE TRANSPORTATION PLANNING ORGANIZATION
TRANSPORTATION IMPROVEMENT PROGRAM
PRIMARY STATE HIGHWAYS AND INTERMODAL



MAINTENANCE

TPO Project No: **DT4390111**
LRTP Ref:
County: DIST/ST-WIDE
Roadway ID:
Lanes Exist:
Lanes Improved:
Lanes Added:
Project Length:
District: 6

Project Description: **CONSULTANT SERVICES CONTINUING SERVICES**

Type of Work: **ROUTINE MAINTENANCE**

SIS or Non-SIS: **No**

Extra Description:

		Proposed Funding (in \$000s)							
PHASE :	Funding Source	<2018	2017 - 2018	2018 - 2019	2019 - 2020	2020 - 2021	2021 - 2022	>2022	All Years
	D	1,000	1,000	0	0	0	0	0	2,000
MAINTENANCE	Total	1,000	1,000	0	0	0	0	0	2,000

RESPONSIBLE AGENCY: **FDOT**

Item Segment TOTAL ALL Years ALL Phases: **\$2,000**

Item Number: 439011 Item TOTAL ALL Years ALL Phases ALL Segments: **\$2,000**

TPO Project No: **DT4390212**
LRTP Ref:
County: DIST/ST-WIDE
Roadway ID:
Lanes Exist:
Lanes Improved:
Lanes Added:
Project Length:
District: 6

Project Description: **BRIDGE MAINTENANCE IMPROVEMENTS VARIOUS LOCATIONS DISTRICTWIDE**

Type of Work: **BRIDGE-ROUTINE MAINTENANCE**

SIS or Non-SIS: **No**

Extra Description:

		Proposed Funding (in \$000s)							
PHASE :	Funding Source	<2018	2017 - 2018	2018 - 2019	2019 - 2020	2020 - 2021	2021 - 2022	>2022	All Years
	D	0	200	0	0	0	0	0	200
MAINTENANCE	Total	0	200	0	0	0	0	0	200

RESPONSIBLE AGENCY: **FDOT**

Item Segment TOTAL ALL Years ALL Phases: **\$200**

Item Number: 439021 Item TOTAL ALL Years ALL Phases ALL Segments: **\$200**

MIAMI-DADE TRANSPORTATION PLANNING ORGANIZATION
TRANSPORTATION IMPROVEMENT PROGRAM
PRIMARY STATE HIGHWAYS AND INTERMODAL



MAINTENANCE

TPO Project No: **DT4407551**
LRTP Ref:
County: MIAMI-DADE
Roadway ID:
Lanes Exist:
Lanes Improved:
Lanes Added:
Project Length:
District: 6

Project Description: **D6 MIAMI DISTRICT HEADQUARTERS CAMPUS**

Type of Work: **FIXED CAPITAL OUTLAY**

SIS or Non-SIS: **No**

Extra Description:

		Proposed Funding (in \$000s)							
PHASE :	Funding Source	<2018	2017 - 2018	2018 - 2019	2019 - 2020	2020 - 2021	2021 - 2022	>2022	All Years
	D	0	120	0	0	0	0	0	120
MAINTENANCE	Total	0	120	0	0	0	0	0	120

RESPONSIBLE AGENCY: **FDOT**

Item Segment TOTAL ALL Years ALL Phases: **\$120**

Item Number: **440755**

Item TOTAL ALL Years ALL Phases ALL Segments: **\$120**

TPO Project No: **DT4409011**
LRTP Ref: 5-5
County: MIAMI-DADE
Roadway ID:
Lanes Exist:
Lanes Improved:
Lanes Added:
Project Length:
District: 6

Project Description: **STRUCTURAL REPAIR MIAMI-DADE COUNTY**

Type of Work: **BRIDGE-ROUTINE MAINTENANCE**

SIS or Non-SIS: **No**

Extra Description:

		Proposed Funding (in \$000s)							
PHASE :	Funding Source	<2018	2017 - 2018	2018 - 2019	2019 - 2020	2020 - 2021	2021 - 2022	>2022	All Years
	D	0	0	700	700	0	0	0	1,400
MAINTENANCE	Total	0	0	700	700	0	0	0	1,400

RESPONSIBLE AGENCY: **FDOT**

Item Segment TOTAL ALL Years ALL Phases: **\$1,400**

Item Number: **440901**

Item TOTAL ALL Years ALL Phases ALL Segments: **\$2,400**

MIAMI-DADE TRANSPORTATION PLANNING ORGANIZATION
TRANSPORTATION IMPROVEMENT PROGRAM
PRIMARY STATE HIGHWAYS AND INTERMODAL



MAINTENANCE

TPO Project No: **DT4409012**
LRTP Ref:
County: **MIAMI-DADE**
Roadway ID:
Lanes Exist:
Lanes Improved:
Lanes Added:
Project Length:
District: **6**

Project Description: **STRUCTURAL REPAIR MIAMI-DADE COUNTY**

Type of Work: **BRIDGE-ROUTINE MAINTENANCE** SIS or Non-SIS: **No**

Extra Description:

		Proposed Funding (in \$000s)							
PHASE :	Funding Source	<2018	2017 - 2018	2018 - 2019	2019 - 2020	2020 - 2021	2021 - 2022	>2022	All Years
	D	0	0	500	500	0	0	0	1,000
MAINTENANCE	Total	0	0	500	500	0	0	0	1,000

RESPONSIBLE AGENCY: **FDOT**

Item Segment TOTAL ALL Years ALL Phases: **\$1,000**

Item Number: **440901** Item TOTAL ALL Years ALL Phases ALL Segments: **\$2,400**

TPO Project No: **DT4409261**
LRTP Ref:
County: **MIAMI-DADE**
Roadway ID:
Lanes Exist:
Lanes Improved:
Lanes Added:
Project Length:
District: **6**

Project Description: **MOWING KROME AVENUE MIAMI-DADE COUNTY**

Type of Work: **ROUTINE MAINTENANCE** SIS or Non-SIS: **No**

Extra Description:

		Proposed Funding (in \$000s)							
PHASE :	Funding Source	<2018	2017 - 2018	2018 - 2019	2019 - 2020	2020 - 2021	2021 - 2022	>2022	All Years
	D	259	225	235	246	0	0	0	965
MAINTENANCE	Total	259	225	235	246	0	0	0	965

RESPONSIBLE AGENCY: **FDOT**

Item Segment TOTAL ALL Years ALL Phases: **\$965**

Item Number: **440926** Item TOTAL ALL Years ALL Phases ALL Segments: **\$965**

MIAMI-DADE TRANSPORTATION PLANNING ORGANIZATION
TRANSPORTATION IMPROVEMENT PROGRAM
PRIMARY STATE HIGHWAYS AND INTERMODAL



MAINTENANCE

TPO Project No: **DT4409271**
LRTP Ref:
County: **MIAMI-DADE**
Roadway ID:
Lanes Exist:
Lanes Improved:
Lanes Added:
Project Length:
District: **6**

Project Description: **MOWING TAMiami TRAIL MIAMI-DADE COUNTY**

Type of Work: **ROUTINE MAINTENANCE**

SIS or Non-SIS: **No**

Extra Description:

		Proposed Funding (in \$000s)							
PHASE :	Funding Source	<2018	2017 - 2018	2018 - 2019	2019 - 2020	2020 - 2021	2021 - 2022	>2022	All Years
	D	167	425	200	200	0	0	0	992
MAINTENANCE	Total	167	425	200	200	0	0	0	992

RESPONSIBLE AGENCY: **FDOT**

Item Segment **TOTAL ALL Years ALL Phases:** **\$992**

Item Number: **440927** Item **TOTAL ALL Years ALL Phases ALL Segments:** **\$992**

Yearly Totals	\$430,646	\$52,453	\$47,731	\$49,293	\$28,372	\$25,923	\$1,831	\$636,249
MAINTENANCE				5 Year TIP Total				\$203,772

MIAMI-DADE TRANSPORTATION PLANNING ORGANIZATION
TRANSPORTATION IMPROVEMENT PROGRAM
PRIMARY STATE HIGHWAYS AND INTERMODAL



MISCELLANEOUS

TPO Project No: **DT2501151**
LRTP Ref: 5-5
County: MIAMI-DADE
Roadway ID:
Lanes Exist:
Lanes Improved:
Lanes Added:
Project Length:
District: 6

Project Description: **ITS TECHNICAL CONSULTANT**

Type of Work: **TECHNICAL ASSISTANCE**

SIS or Non-SIS: **No**

Extra Description:

		Proposed Funding (in \$000s)							
PHASE :	Funding Source	<2018	2017 - 2018	2018 - 2019	2019 - 2020	2020 - 2021	2021 - 2022	>2022	All Years
		5,076	0	0	0	0	0	0	5,076
PLANNING AND DESIGN	Total	5,076	0	0	0	0	0	0	5,076

RESPONSIBLE AGENCY: **FDOT**

Item Segment **TOTAL ALL Years ALL Phases:** **\$5,076**

Item Number: 250115 Item **TOTAL ALL Years ALL Phases ALL Segments:** **\$45,801**

TPO Project No: **DT2501152**
LRTP Ref: 5-5
County: DIST/ST-WIDE
Roadway ID:
Lanes Exist:
Lanes Improved:
Lanes Added:
Project Length:
District: 6

Project Description: **ITS DISTRICTWIDE TECHNICAL SUPPORT & PUBLIC INVOLVEMENT**

Type of Work: **TECHNICAL ASSISTANCE**

SIS or Non-SIS: **No**

Extra Description:

		Proposed Funding (in \$000s)							
PHASE :	Funding Source	<2018	2017 - 2018	2018 - 2019	2019 - 2020	2020 - 2021	2021 - 2022	>2022	All Years
		1,649	0	0	0	0	0	0	1,649
PLANNING AND DESIGN	Total	1,649	0	0	0	0	0	0	1,649

RESPONSIBLE AGENCY: **FDOT**

Item Segment **TOTAL ALL Years ALL Phases:** **\$1,649**

Item Number: 250115 Item **TOTAL ALL Years ALL Phases ALL Segments:** **\$45,801**

MIAMI-DADE TRANSPORTATION PLANNING ORGANIZATION
TRANSPORTATION IMPROVEMENT PROGRAM
PRIMARY STATE HIGHWAYS AND INTERMODAL



MISCELLANEOUS

TPO Project No: **DT2501153**
LRTP Ref: 5-5
County: DIST/ST-WIDE
Roadway ID:
Lanes Exist:
Lanes Improved:
Lanes Added:
Project Length:
District: 6

Project Description: **ITS PROGRAM OPERATIONS
CONSULTANT CONTRACTS**

Type of Work: **TRAFFIC MANAGEMENT CENTERS** SIS or Non-SIS: **No**

Extra Description:

		Proposed Funding (in \$000s)							
PHASE :	Funding Source	<2018	2017 - 2018	2018 - 2019	2019 - 2020	2020 - 2021	2021 - 2022	>2022	All Years
		21,990	0	0	0	0	0	0	21,990
PLANNING AND DESIGN	Total	21,990	0	0	0	0	0	0	21,990

RESPONSIBLE AGENCY: **FDOT**

Item Segment **TOTAL ALL Years ALL Phases:** **\$21,990**

Item Number: 250115 Item **TOTAL ALL Years ALL Phases ALL Segments:** **\$45,801**

TPO Project No: **DT2501154**
LRTP Ref: 5-5
County: MIAMI-DADE
Roadway ID:
Lanes Exist:
Lanes Improved:
Lanes Added:
Project Length:
District: 6

Project Description: **ITS TECHNICAL CONSULTANT**

Type of Work: **TECHNICAL ASSISTANCE** SIS or Non-SIS: **No**

Extra Description:

		Proposed Funding (in \$000s)							
PHASE :	Funding Source	<2018	2017 - 2018	2018 - 2019	2019 - 2020	2020 - 2021	2021 - 2022	>2022	All Years
	DDR	100	0	0	0	0	0	0	100
	DIH	116	30	0	0	0	0	0	146
	DS	1,300	100	0	0	0	0	0	1,400
PLANNING AND DESIGN	Total	1,516	130	0	0	0	0	0	1,646

RESPONSIBLE AGENCY: **FDOT**

Item Segment **TOTAL ALL Years ALL Phases:** **\$1,646**

Item Number: 250115 Item **TOTAL ALL Years ALL Phases ALL Segments:** **\$45,801**

MIAMI-DADE TRANSPORTATION PLANNING ORGANIZATION
TRANSPORTATION IMPROVEMENT PROGRAM
PRIMARY STATE HIGHWAYS AND INTERMODAL



MISCELLANEOUS

TPO Project No: **DT2501155**
LRTP Ref: 5-5
County: DIST/ST-WIDE
Roadway ID:
Lanes Exist:
Lanes Improved:
Lanes Added:
Project Length:
District: 6

Project Description: **ITS OPERATIONS CONSULTANT CONTRACT**

Type of Work: **TRAFFIC MANAGEMENT CENTERS** SIS or Non-SIS: **No**

Extra Description:

PHASE :

		Proposed Funding (in \$000s)							
	Funding Source	<2018	2017 - 2018	2018 - 2019	2019 - 2020	2020 - 2021	2021 - 2022	>2022	All Years
	DIH	102	50	50	0	0	0	0	202
	DS	543	0	0	0	0	0	0	543
	SA	2,218	2,202	2,234	2,200	2,166	2,130	0	13,150
PLANNING AND DESIGN	Total	2,863	2,252	2,284	2,200	2,166	2,130	0	13,895

RESPONSIBLE AGENCY: **FDOT**

Item Segment TOTAL ALL Years ALL Phases: **\$13,895**

Item Number: 250115

Item TOTAL ALL Years ALL Phases ALL Segments: **\$45,801**

TPO Project No: **DT2501156**
LRTP Ref: 5-5
County: DIST/ST-WIDE
Roadway ID:
Lanes Exist:
Lanes Improved:
Lanes Added:
Project Length:
District: 6

Project Description: **DISTRICTWIDE ITS TECHNICAL CONSULTANT CONTRACT**

Type of Work: **TRAFFIC MANAGEMENT CENTERS** SIS or Non-SIS: **No**

Extra Description:

PHASE :

		Proposed Funding (in \$000s)							
	Funding Source	<2018	2017 - 2018	2018 - 2019	2019 - 2020	2020 - 2021	2021 - 2022	>2022	All Years
	DIH	0	15	30	0	0	0	0	45
	DS	0	300	300	300	300	300	0	1,500
PLANNING AND DESIGN	Total	0	315	330	300	300	300	0	1,545

RESPONSIBLE AGENCY: **FDOT**

Item Segment TOTAL ALL Years ALL Phases: **\$1,545**

Item Number: 250115

Item TOTAL ALL Years ALL Phases ALL Segments: **\$45,801**

MIAMI-DADE TRANSPORTATION PLANNING ORGANIZATION
TRANSPORTATION IMPROVEMENT PROGRAM
PRIMARY STATE HIGHWAYS AND INTERMODAL



MISCELLANEOUS

TPO Project No: **DT2506051**
LRTP Ref: 5-5
County: DIST/ST-WIDE
Roadway ID:
Lanes Exist:
Lanes Improved:
Lanes Added:
Project Length:
District: 6

Project Description: **DISTRICTWIDE MISCELLANEOUS PE DESIGN CONSULTANT**

Type of Work: **PRELIMINARY ENGINEERING**

SIS or Non-SIS: **No**

Extra Description:

		Proposed Funding (in \$000s)							
PHASE :	Funding Source	<2018	2017 - 2018	2018 - 2019	2019 - 2020	2020 - 2021	2021 - 2022	>2022	All Years
		2,364	0	0	0	0	0	0	2,364
PLANNING AND DESIGN	Total	2,364	0	0	0	0	0	0	2,364
		52	0	0	0	0	0	0	52
CONSTRUCTION	Total	52	0	0	0	0	0	0	52

RESPONSIBLE AGENCY: **FDOT**

Item Segment TOTAL ALL Years ALL Phases: **\$2,416**

Item Number: 250605

Item TOTAL ALL Years ALL Phases ALL Segments: **\$2,641**

TPO Project No: **DT2506052**
LRTP Ref: 5-5
County: DIST/ST-WIDE
Roadway ID:
Lanes Exist:
Lanes Improved:
Lanes Added:
Project Length:
District: 6

Project Description: **DISTRICTWIDE MISCELLANEOUS PE DESIGN CONSULTANT**

Type of Work: **PRELIMINARY ENGINEERING**

SIS or Non-SIS: **No**

Extra Description:

		Proposed Funding (in \$000s)							
PHASE :	Funding Source	<2018	2017 - 2018	2018 - 2019	2019 - 2020	2020 - 2021	2021 - 2022	>2022	All Years
	DIH	2	1	1	1	0	0	0	5
	DS	160	0	0	60	0	0	0	220
PLANNING AND DESIGN	Total	162	1	1	61	0	0	0	225

RESPONSIBLE AGENCY: **FDOT**

Item Segment TOTAL ALL Years ALL Phases: **\$225**

Item Number: 250605

Item TOTAL ALL Years ALL Phases ALL Segments: **\$2,641**

MIAMI-DADE TRANSPORTATION PLANNING ORGANIZATION
TRANSPORTATION IMPROVEMENT PROGRAM
PRIMARY STATE HIGHWAYS AND INTERMODAL



MISCELLANEOUS

TPO Project No: **DT2506211**
LRTP Ref: **5-5**
County: **DIST/ST-WIDE**
Roadway ID:
Lanes Exist:
Lanes Improved:
Lanes Added:
Project Length:
District: **6**

Project Description: **D / W PROPERTY MGT. BY DIST R / W ADMIN**

Type of Work: **RIGHT OF WAY ACTIVITIES**

SIS or Non-SIS: **No**

Extra Description:

		Proposed Funding (in \$000s)							
PHASE :	Funding Source	<2018	2017 - 2018	2018 - 2019	2019 - 2020	2020 - 2021	2021 - 2022	>2022	All Years
	BNCA	3	0	0	0	0	0	0	3
	BNDS	8	0	0	0	0	0	0	8
	BNIR	33	0	0	0	0	0	0	33
	DDR	134	0	0	0	0	0	0	134
	DIH	3,358	350	350	350	350	0	0	4,758
	DS	3,209	100	100	100	100	0	0	3,609
RIGHT OF WAY	Total	6,745	450	450	450	450	0	0	8,545

RESPONSIBLE AGENCY: **FDOT**

Item Segment TOTAL ALL Years ALL Phases: **\$8,545**

Item Number: **250621**

Item TOTAL ALL Years ALL Phases ALL Segments: **\$15,680**

MIAMI-DADE TRANSPORTATION PLANNING ORGANIZATION
TRANSPORTATION IMPROVEMENT PROGRAM
PRIMARY STATE HIGHWAYS AND INTERMODAL



MISCELLANEOUS

TPO Project No: **DT2506212**
LRTP Ref: 5-5
County: DIST/ST-WIDE
Roadway ID:
Lanes Exist:
Lanes Improved:
Lanes Added:
Project Length:
District: 6

Project Description: **D / W PROPERTY MGT. BY DIST R / W ADMIN**

Type of Work: **RIGHT OF WAY ACTIVITIES**

SIS or Non-SIS: **No**

Extra Description:

		Proposed Funding (in \$000s)							
PHASE :	Funding Source	<2018	2017 - 2018	2018 - 2019	2019 - 2020	2020 - 2021	2021 - 2022	>2022	All Years
	DS	4,035	620	620	620	620	620	0	7,135
RIGHT OF WAY	Total	4,035	620	620	620	620	620	0	7,135

RESPONSIBLE AGENCY: **FDOT**

Item Segment TOTAL ALL Years ALL Phases: **\$7,135**

Item Number: 250621 Item TOTAL ALL Years ALL Phases ALL Segments: **\$15,680**

TPO Project No: **DT2506221**
LRTP Ref: 5-5
County: DIST/ST-WIDE
Roadway ID:
Lanes Exist:
Lanes Improved:
Lanes Added:
Project Length:
District: 6

Project Description: **DISTRICTWIDE PD&E AND TRAFFIC CONSULTANT**

Type of Work: **PD&E/EMO STUDY**

SIS or Non-SIS: **No**

Extra Description:

		Proposed Funding (in \$000s)							
PHASE :	Funding Source	<2018	2017 - 2018	2018 - 2019	2019 - 2020	2020 - 2021	2021 - 2022	>2022	All Years
		4,416	0	0	0	0	0	0	4,416
PROJECT DEVELOPMENT AND ENVIRONMENTAL	Total	4,416	0	0	0	0	0	0	4,416

RESPONSIBLE AGENCY: **FDOT**

Item Segment TOTAL ALL Years ALL Phases: **\$4,416**

Item Number: 250622 Item TOTAL ALL Years ALL Phases ALL Segments: **\$14,242**

MIAMI-DADE TRANSPORTATION PLANNING ORGANIZATION
TRANSPORTATION IMPROVEMENT PROGRAM
PRIMARY STATE HIGHWAYS AND INTERMODAL



MISCELLANEOUS

TPO Project No: **DT2506222**
LRTP Ref: 5-5
County: DIST/ST-WIDE
Roadway ID:
Lanes Exist:
Lanes Improved:
Lanes Added:
Project Length:
District: 6

Project Description: **DISTRICTWIDE PD&E AND TRAFFIC CONSULTANT**

Type of Work: **PD&E/EMO STUDY**

SIS or Non-SIS: **No**

Extra Description:

PHASE :

Proposed Funding (in \$000s)								
Funding Source	<2018	2017 - 2018	2018 - 2019	2019 - 2020	2020 - 2021	2021 - 2022	>2022	All Years
	2,560	0	0	0	0	0	0	2,560
PROJECT DEVELOPMENT AND ENVIRONMENTAL Total	2,560	0	0	0	0	0	0	2,560

RESPONSIBLE AGENCY: **FDOT**

Item Segment **TOTAL ALL Years ALL Phases:** **\$2,560**

Item Number: **250622**

Item **TOTAL ALL Years ALL Phases ALL Segments:** **\$14,242**

TPO Project No: **DT2506223**
LRTP Ref: 5-5
County: DIST/ST-WIDE
Roadway ID:
Lanes Exist:
Lanes Improved:
Lanes Added:
Project Length:
District: 6

Project Description: **DISTRICTWIDE PD&E AND TRAFFIC CONSULTANT SUPPORT SERVICES**

Type of Work: **PD&E/EMO STUDY**

SIS or Non-SIS: **No**

Extra Description:

PHASE :

Proposed Funding (in \$000s)								
Funding Source	<2018	2017 - 2018	2018 - 2019	2019 - 2020	2020 - 2021	2021 - 2022	>2022	All Years
	66	0	0	0	0	0	0	66
PROJECT DEVELOPMENT AND ENVIRONMENTAL Total	66	0	0	0	0	0	0	66

RESPONSIBLE AGENCY: **FDOT**

Item Segment **TOTAL ALL Years ALL Phases:** **\$66**

Item Number: **250622**

Item **TOTAL ALL Years ALL Phases ALL Segments:** **\$14,242**

MIAMI-DADE TRANSPORTATION PLANNING ORGANIZATION
TRANSPORTATION IMPROVEMENT PROGRAM
PRIMARY STATE HIGHWAYS AND INTERMODAL



MISCELLANEOUS

TPO Project No: **DT2506224**
LRTP Ref: 5-5
County: DIST/ST-WIDE
Roadway ID:
Lanes Exist:
Lanes Improved:
Lanes Added:
Project Length:
District: 6

Project Description: **D / W PD&E CONSULTANT SUPPORT**

Type of Work: **PD&E/EMO STUDY**

SIS or Non-SIS: **No**

Extra Description:

PHASE :

Proposed Funding (in \$000s)								
Funding Source	<2018	2017 - 2018	2018 - 2019	2019 - 2020	2020 - 2021	2021 - 2022	>2022	All Years
DIH	158	50	50	50	50	0	0	358
DS	1,401	350	350	350	450	350	0	3,251
Total	1,559	400	400	400	500	350	0	3,609

PROJECT DEVELOPMENT AND ENVIRONMENTAL

RESPONSIBLE AGENCY: **FDOT**

Item Segment TOTAL ALL Years ALL Phases: **\$3,609**

Item Number: **250622**

Item TOTAL ALL Years ALL Phases ALL Segments: **\$14,242**

TPO Project No: **DT2506225**
LRTP Ref: 5-5
County: DIST/ST-WIDE
Roadway ID:
Lanes Exist:
Lanes Improved:
Lanes Added:
Project Length:
District: 6

Project Description: **D / W PD&E CONSULTANT SUPPORT**

Type of Work: **PD&E/EMO STUDY**

SIS or Non-SIS: **No**

Extra Description:

PHASE :

Proposed Funding (in \$000s)								
Funding Source	<2018	2017 - 2018	2018 - 2019	2019 - 2020	2020 - 2021	2021 - 2022	>2022	All Years
DIH	78	50	50	50	60	0	0	288
DS	1,453	350	350	350	450	350	0	3,303
Total	1,531	400	400	400	510	350	0	3,591

PROJECT DEVELOPMENT AND ENVIRONMENTAL

RESPONSIBLE AGENCY: **FDOT**

Item Segment TOTAL ALL Years ALL Phases: **\$3,591**

Item Number: **250622**

Item TOTAL ALL Years ALL Phases ALL Segments: **\$14,242**

MIAMI-DADE TRANSPORTATION PLANNING ORGANIZATION
TRANSPORTATION IMPROVEMENT PROGRAM
PRIMARY STATE HIGHWAYS AND INTERMODAL



MISCELLANEOUS

TPO Project No: **DT2506491**
LRTP Ref: 5-5
County: DIST/ST-WIDE
Roadway ID:
Lanes Exist:
Lanes Improved:
Lanes Added:
Project Length:
District: 6

Project Description: **DISTRICTWIDE PERMITS CONSULTANT**

Type of Work: **ENVIRONMENTAL PERMITS ACQ** SIS or Non-SIS: **No**

Extra Description:

		Proposed Funding (in \$000s)							
PHASE :	Funding Source	<2018	2017 - 2018	2018 - 2019	2019 - 2020	2020 - 2021	2021 - 2022	>2022	All Years
		16	0	0	0	0	0	0	16
ENVIRONMENTAL	Total	16	0	0	0	0	0	0	16
		4,247	0	0	0	0	0	0	4,247
PROJECT DEVELOPMENT AND ENVIRONMENTAL	Total	4,247	0	0	0	0	0	0	4,247

RESPONSIBLE AGENCY: **FDOT**

Item Segment TOTAL ALL Years ALL Phases: **\$4,263**

Item Number: 250649

Item TOTAL ALL Years ALL Phases ALL Segments: **\$8,136**

TPO Project No: **DT2506492**
LRTP Ref: 5-5
County: DIST/ST-WIDE
Roadway ID:
Lanes Exist:
Lanes Improved:
Lanes Added:
Project Length:
District: 6

Project Description: **DISTRICTWIDE PERMITS CONSULTANT**

Type of Work: **ENVIRONMENTAL PERMITS ACQ** SIS or Non-SIS: **No**

Extra Description:

		Proposed Funding (in \$000s)							
PHASE :	Funding Source	<2018	2017 - 2018	2018 - 2019	2019 - 2020	2020 - 2021	2021 - 2022	>2022	All Years
	DIH	10	10	10	10	10	10	0	60
	DS	638	500	500	550	650	600	0	3,438
PROJECT DEVELOPMENT AND ENVIRONMENTAL	Total	648	510	510	560	660	610	0	3,498

RESPONSIBLE AGENCY: **FDOT**

Item Segment TOTAL ALL Years ALL Phases: **\$3,498**

Item Number: 250649

Item TOTAL ALL Years ALL Phases ALL Segments: **\$8,136**

MIAMI-DADE TRANSPORTATION PLANNING ORGANIZATION
TRANSPORTATION IMPROVEMENT PROGRAM
PRIMARY STATE HIGHWAYS AND INTERMODAL



MISCELLANEOUS

TPO Project No: **DT2506493**
LRTP Ref: 5-5
County: DIST/ST-WIDE
Roadway ID:
Lanes Exist:
Lanes Improved:
Lanes Added:
Project Length:
District: 6

Project Description: **DISTRICTWIDE ENVIRONMENTAL PERMITS**

Type of Work: **ENVIRONMENTAL PERMITS ACQ** SIS or Non-SIS: **No**

Extra Description:

PHASE :

Proposed Funding (in \$000s)								
Funding Source	<2018	2017 - 2018	2018 - 2019	2019 - 2020	2020 - 2021	2021 - 2022	>2022	All Years
DS	175	50	50	50	50	0	0	375
PROJECT DEVELOPMENT AND ENVIRONMENTAL Total	175	50	50	50	50	0	0	375

RESPONSIBLE AGENCY: **FDOT**

Item Segment **TOTAL ALL Years ALL Phases:** **\$375**

Item Number: 250649 Item **TOTAL ALL Years ALL Phases ALL Segments:** **\$8,136**

TPO Project No: **DT2506731**
LRTP Ref: 5-5
County: DIST/ST-WIDE
Roadway ID:
Lanes Exist:
Lanes Improved:
Lanes Added:
Project Length:
District: 6

Project Description: **DISTRICTWIDE PUBLIC INVOLVEMENT CONSULTANT**

Type of Work: **PRELIMINARY ENGINEERING** SIS or Non-SIS: **No**

Extra Description:

PHASE :

Proposed Funding (in \$000s)								
Funding Source	<2018	2017 - 2018	2018 - 2019	2019 - 2020	2020 - 2021	2021 - 2022	>2022	All Years
	5,171	0	0	0	0	0	0	5,171
PLANNING AND DESIGN Total	5,171	0	0	0	0	0	0	5,171

RESPONSIBLE AGENCY: **FDOT**

Item Segment **TOTAL ALL Years ALL Phases:** **\$5,171**

Item Number: 250673 Item **TOTAL ALL Years ALL Phases ALL Segments:** **\$8,541**

MIAMI-DADE TRANSPORTATION PLANNING ORGANIZATION
TRANSPORTATION IMPROVEMENT PROGRAM
PRIMARY STATE HIGHWAYS AND INTERMODAL



MISCELLANEOUS

TPO Project No: **DT2506732**
LRTP Ref: 5-5
County: DIST/ST-WIDE
Roadway ID:
Lanes Exist:
Lanes Improved:
Lanes Added:
Project Length:
District: 6

Project Description: **DISTRICTWIDE PUBLIC INVOLVEMENT
WEB SITE MANAGEMENT CONSULTANT**

Type of Work: **PRELIMINARY ENGINEERING** SIS or Non-SIS: **No**

Extra Description:

		Proposed Funding (in \$000s)							
PHASE :	Funding Source	<2018	2017 - 2018	2018 - 2019	2019 - 2020	2020 - 2021	2021 - 2022	>2022	All Years
		0	0	0	0	0	0	0	0
PLANNING AND DESIGN	Total	0	0	0	0	0	0	0	0

RESPONSIBLE AGENCY: **FDOT**

Item Segment **TOTAL ALL Years ALL Phases:** **\$0**

Item Number: **250673** Item **TOTAL ALL Years ALL Phases ALL Segments:** **\$8,541**

TPO Project No: **DT2506733**
LRTP Ref: 5-5
County: DIST/ST-WIDE
Roadway ID:
Lanes Exist:
Lanes Improved:
Lanes Added:
Project Length:
District: 6

Project Description: **DISTRICTWIDE PUBLIC INVOLVEMENT
CONSULTANT**

Type of Work: **PRELIMINARY ENGINEERING** SIS or Non-SIS: **No**

Extra Description:

		Proposed Funding (in \$000s)							
PHASE :	Funding Source	<2018	2017 - 2018	2018 - 2019	2019 - 2020	2020 - 2021	2021 - 2022	>2022	All Years
	DIH	40	20	20	20	20	100	0	220
	DS	1,250	400	400	500	300	300	0	3,150
PLANNING AND DESIGN	Total	1,290	420	420	520	320	400	0	3,370

RESPONSIBLE AGENCY: **FDOT**

Item Segment **TOTAL ALL Years ALL Phases:** **\$3,370**

Item Number: **250673** Item **TOTAL ALL Years ALL Phases ALL Segments:** **\$8,541**

MIAMI-DADE TRANSPORTATION PLANNING ORGANIZATION
TRANSPORTATION IMPROVEMENT PROGRAM
PRIMARY STATE HIGHWAYS AND INTERMODAL



MISCELLANEOUS

TPO Project No: **DT2506961**
LRTP Ref: 5-5
County: DIST/ST-WIDE
Roadway ID:
Lanes Exist:
Lanes Improved:
Lanes Added:
Project Length:
District: 6

Project Description: **DISTRICTWIDE LOCATION SURVEY CONSULTANT**

Type of Work: **PRELIMINARY ENGINEERING**

SIS or Non-SIS: **No**

Extra Description:

		Proposed Funding (in \$000s)							
PHASE :	Funding Source	<2018	2017 - 2018	2018 - 2019	2019 - 2020	2020 - 2021	2021 - 2022	>2022	All Years
		11,201	0	0	0	0	0	0	11,201
PLANNING AND DESIGN	Total	11,201	0	0	0	0	0	0	11,201

RESPONSIBLE AGENCY: **FDOT**

Item Segment **TOTAL ALL Years ALL Phases:** **\$11,201**

Item Number: 250696 Item **TOTAL ALL Years ALL Phases ALL Segments:** **\$27,359**

TPO Project No: **DT2506962**
LRTP Ref: 5-5
County: DIST/ST-WIDE
Roadway ID:
Lanes Exist:
Lanes Improved:
Lanes Added:
Project Length:
District: 6

Project Description: **DISTRICTWIDE ROW MAPPING AND SURVEY**

Type of Work: **PRELIMINARY ENGINEERING**

SIS or Non-SIS: **No**

Extra Description:

		Proposed Funding (in \$000s)							
PHASE :	Funding Source	<2018	2017 - 2018	2018 - 2019	2019 - 2020	2020 - 2021	2021 - 2022	>2022	All Years
		3,482	0	0	0	0	0	0	3,482
PLANNING AND DESIGN	Total	3,482	0	0	0	0	0	0	3,482

RESPONSIBLE AGENCY: **FDOT**

Item Segment **TOTAL ALL Years ALL Phases:** **\$3,482**

Item Number: 250696 Item **TOTAL ALL Years ALL Phases ALL Segments:** **\$27,359**

MIAMI-DADE TRANSPORTATION PLANNING ORGANIZATION
TRANSPORTATION IMPROVEMENT PROGRAM
PRIMARY STATE HIGHWAYS AND INTERMODAL



MISCELLANEOUS

TPO Project No: **DT2506963**
LRTP Ref: 5-5
County: DIST/ST-WIDE
Roadway ID:
Lanes Exist:
Lanes Improved:
Lanes Added:
Project Length:
District: 6

Project Description: **DISTRICTWIDE ROW PUBLIC RECORDS SEARCH**

Type of Work: **PRELIMINARY ENGINEERING**

SIS or Non-SIS: **No**

Extra Description:

		Proposed Funding (in \$000s)							
PHASE :	Funding Source	<2018	2017 - 2018	2018 - 2019	2019 - 2020	2020 - 2021	2021 - 2022	>2022	All Years
	DS	46	6	6	6	6	6	0	76
RIGHT OF WAY	Total	46	6	6	6	6	6	0	76

RESPONSIBLE AGENCY: **FDOT**

Item Segment **TOTAL ALL Years ALL Phases:** **\$76**

Item Number: 250696 Item **TOTAL ALL Years ALL Phases ALL Segments:** **\$27,359**

TPO Project No: **DT2506964**
LRTP Ref: 5-5
County: DIST/ST-WIDE
Roadway ID:
Lanes Exist:
Lanes Improved:
Lanes Added:
Project Length:
District: 6

Project Description: **DISTRICTWIDE ROW ENGINEERING SUPPORT FOR R / W ADMINISTRATION**

Type of Work: **PRELIMINARY ENGINEERING**

SIS or Non-SIS: **No**

Extra Description:

		Proposed Funding (in \$000s)							
PHASE :	Funding Source	<2018	2017 - 2018	2018 - 2019	2019 - 2020	2020 - 2021	2021 - 2022	>2022	All Years
		60	0	0	0	0	0	0	60
PLANNING AND DESIGN	Total	60	0	0	0	0	0	0	60

RESPONSIBLE AGENCY: **FDOT**

Item Segment **TOTAL ALL Years ALL Phases:** **\$60**

Item Number: 250696 Item **TOTAL ALL Years ALL Phases ALL Segments:** **\$27,359**

MIAMI-DADE TRANSPORTATION PLANNING ORGANIZATION
TRANSPORTATION IMPROVEMENT PROGRAM
PRIMARY STATE HIGHWAYS AND INTERMODAL



MISCELLANEOUS

TPO Project No: **DT2506965**
LRTP Ref: 5-5
County: DIST/ST-WIDE
Roadway ID:
Lanes Exist:
Lanes Improved:
Lanes Added:
Project Length:
District: 6

Project Description: **DISTRICTWIDE MISC. LOCATION SURVEY CONSULTANT**

Type of Work: **PRELIMINARY ENGINEERING** SIS or Non-SIS: **No**

Extra Description:

		Proposed Funding (in \$000s)							
PHASE :	Funding Source	<2018	2017 - 2018	2018 - 2019	2019 - 2020	2020 - 2021	2021 - 2022	>2022	All Years
	DS	2,834	1,050	650	650	650	400	0	6,234
PLANNING AND DESIGN	Total	2,834	1,050	650	650	650	400	0	6,234

RESPONSIBLE AGENCY: **FDOT**

Item Segment **TOTAL ALL Years ALL Phases:** **\$6,234**

Item Number: 250696 Item **TOTAL ALL Years ALL Phases ALL Segments:** **\$27,359**

TPO Project No: **DT2506966**
LRTP Ref: 5-5
County: DIST/ST-WIDE
Roadway ID:
Lanes Exist:
Lanes Improved:
Lanes Added:
Project Length:
District: 6

Project Description: **DISTRICTWIDE ROW MAPPING & SURVEY**

Type of Work: **PRELIMINARY ENGINEERING** SIS or Non-SIS: **No**

Extra Description:

		Proposed Funding (in \$000s)							
PHASE :	Funding Source	<2018	2017 - 2018	2018 - 2019	2019 - 2020	2020 - 2021	2021 - 2022	>2022	All Years
	DS	1,206	1,050	950	1,000	1,050	1,050	0	6,306
PLANNING AND DESIGN	Total	1,206	1,050	950	1,000	1,050	1,050	0	6,306

RESPONSIBLE AGENCY: **FDOT**

Item Segment **TOTAL ALL Years ALL Phases:** **\$6,306**

Item Number: 250696 Item **TOTAL ALL Years ALL Phases ALL Segments:** **\$27,359**

MIAMI-DADE TRANSPORTATION PLANNING ORGANIZATION
TRANSPORTATION IMPROVEMENT PROGRAM
PRIMARY STATE HIGHWAYS AND INTERMODAL



MISCELLANEOUS

TPO Project No: **DT2507471**
LRTP Ref: 5-5
County: DIST/ST-WIDE
Roadway ID:
Lanes Exist:
Lanes Improved:
Lanes Added:
Project Length:
District: 6

Project Description: **DISTRICTWIDE ENGINEERING SUPPORT SERVICES**

Type of Work: **PRELIMINARY ENGINEERING** SIS or Non-SIS: **No**

Extra Description:

		Proposed Funding (in \$000s)							
PHASE :	Funding Source	<2018	2017 - 2018	2018 - 2019	2019 - 2020	2020 - 2021	2021 - 2022	>2022	All Years
	DIH	20,093	1,400	1,500	1,500	1,500	1,500	0	27,493
	DS	1,052	0	0	0	0	0	0	1,052
PLANNING AND DESIGN	Total	21,145	1,400	1,500	1,500	1,500	1,500	0	28,545

RESPONSIBLE AGENCY: **FDOT**

Item Segment TOTAL ALL Years ALL Phases: **\$28,545**

Item Number: 250747 Item TOTAL ALL Years ALL Phases ALL Segments: **\$31,698**

TPO Project No: **DT2507472**
LRTP Ref: 5-5
County: DIST/ST-WIDE
Roadway ID:
Lanes Exist:
Lanes Improved:
Lanes Added:
Project Length:
District: 6

Project Description: **D / W DESIGN OFFICE ENGINEERING SUPPORT SERVICES**

Type of Work: **PRELIMINARY ENGINEERING** SIS or Non-SIS: **No**

Extra Description:

		Proposed Funding (in \$000s)							
PHASE :	Funding Source	<2018	2017 - 2018	2018 - 2019	2019 - 2020	2020 - 2021	2021 - 2022	>2022	All Years
	DS	1,948	241	241	241	241	241	0	3,153
PLANNING AND DESIGN	Total	1,948	241	241	241	241	241	0	3,153

RESPONSIBLE AGENCY: **FDOT**

Item Segment TOTAL ALL Years ALL Phases: **\$3,153**

Item Number: 250747 Item TOTAL ALL Years ALL Phases ALL Segments: **\$31,698**

MIAMI-DADE TRANSPORTATION PLANNING ORGANIZATION
TRANSPORTATION IMPROVEMENT PROGRAM
PRIMARY STATE HIGHWAYS AND INTERMODAL



MISCELLANEOUS

TPO Project No: **DT2507532**
LRTP Ref: 5-5
County: DIST/ST-WIDE
Roadway ID:
Lanes Exist:
Lanes Improved:
Lanes Added:
Project Length:
District: 6

Project Description: **DISTRICTWIDE OPERATIONS DIVISION
SUPPORT / OPER. BUDGET**

Type of Work: **FUNDING ACTION**

SIS or Non-SIS: **No**

Extra Description:

		Proposed Funding (in \$000s)							
PHASE :	Funding Source	<2018	2017 - 2018	2018 - 2019	2019 - 2020	2020 - 2021	2021 - 2022	>2022	All Years
	D	192	47	47	47	47	0	0	380
	DS	227	0	0	0	0	47	0	274
CONSTRUCTION	Total	419	47	47	47	47	47	0	654

RESPONSIBLE AGENCY: **FDOT**

Item Segment TOTAL ALL Years ALL Phases: **\$654**

Item Number: 250753

Item TOTAL ALL Years ALL Phases ALL Segments: **\$654**

TPO Project No: **DT2507591**
LRTP Ref: 5-5
County: DIST/ST-WIDE
Roadway ID:
Lanes Exist:
Lanes Improved:
Lanes Added:
Project Length:
District: 6

Project Description: **DISTRICTWIDE PROJECT MANAGEMENT
PD&E SCOPING UNIT & SUPPORT**

Type of Work: **PD&E/EMO STUDY**

SIS or Non-SIS: **No**

Extra Description:

		Proposed Funding (in \$000s)							
PHASE :	Funding Source	<2018	2017 - 2018	2018 - 2019	2019 - 2020	2020 - 2021	2021 - 2022	>2022	All Years
	DIH	1,517	50	50	50	50	50	0	1,767
PROJECT DEVELOPMENT AND ENVIRONMENTAL	Total	1,517	50	50	50	50	50	0	1,767

RESPONSIBLE AGENCY: **FDOT**

Item Segment TOTAL ALL Years ALL Phases: **\$1,767**

Item Number: 250759

Item TOTAL ALL Years ALL Phases ALL Segments: **\$7,931**

MIAMI-DADE TRANSPORTATION PLANNING ORGANIZATION
TRANSPORTATION IMPROVEMENT PROGRAM
PRIMARY STATE HIGHWAYS AND INTERMODAL



MISCELLANEOUS

TPO Project No: **DT2507592**
LRTP Ref: 5-5
County: DIST/ST-WIDE
Roadway ID:
Lanes Exist:
Lanes Improved:
Lanes Added:
Project Length:
District: 6

Project Description: **DISTRICTWIDE RESURFACING SCOPING REPORTS**

Type of Work: **PD&E/EMO STUDY**

SIS or Non-SIS: **No**

Extra Description:

		Proposed Funding (in \$000s)							
PHASE :	Funding Source	<2018	2017 - 2018	2018 - 2019	2019 - 2020	2020 - 2021	2021 - 2022	>2022	All Years
		1,390	0	0	0	0	0	0	1,390
PLANNING	Total	1,390	0	0	0	0	0	0	1,390
		110	0	0	0	0	0	0	110
PROJECT DEVELOPMENT AND ENVIRONMENTAL	Total	110	0	0	0	0	0	0	110

RESPONSIBLE AGENCY: **FDOT**

Item Segment TOTAL ALL Years ALL Phases: **\$1,500**

Item Number: **250759**

Item TOTAL ALL Years ALL Phases ALL Segments: **\$7,931**

TPO Project No: **DT2507593**
LRTP Ref: 5-5
County: DIST/ST-WIDE
Roadway ID:
Lanes Exist:
Lanes Improved:
Lanes Added:
Project Length:
District: 6

Project Description: **DISTRICTWIDE RESURFACING SCOPING REPORTS**

Type of Work: **PD&E/EMO STUDY**

SIS or Non-SIS: **No**

Extra Description:

		Proposed Funding (in \$000s)							
PHASE :	Funding Source	<2018	2017 - 2018	2018 - 2019	2019 - 2020	2020 - 2021	2021 - 2022	>2022	All Years
	DIH	68	50	50	50	50	50	0	318
	DS	846	600	700	700	800	700	0	4,346
PROJECT DEVELOPMENT AND ENVIRONMENTAL	Total	914	650	750	750	850	750	0	4,664

RESPONSIBLE AGENCY: **FDOT**

Item Segment TOTAL ALL Years ALL Phases: **\$4,664**

Item Number: **250759**

Item TOTAL ALL Years ALL Phases ALL Segments: **\$7,931**

MIAMI-DADE TRANSPORTATION PLANNING ORGANIZATION
TRANSPORTATION IMPROVEMENT PROGRAM
PRIMARY STATE HIGHWAYS AND INTERMODAL



MISCELLANEOUS

TPO Project No: **DT2512711**
LRTP Ref: NA
County: MIAMI-DADE
Roadway ID:
Lanes Exist:
Lanes Improved:
Lanes Added:
Project Length: 1.116
District: 6

Project Description: **NORTH BEACH FROM 63RD STREET TO 75TH STREET LAP**

Type of Work: **BIKE PATH/TRAIL** SIS or Non-SIS: **No**

Extra Description:

		Proposed Funding (in \$000s)							
PHASE :	Funding Source	<2018	2017 - 2018	2018 - 2019	2019 - 2020	2020 - 2021	2021 - 2022	>2022	All Years
		841	0	0	0	0	0	0	841
		360	0	0	0	0	0	0	360
CONSTRUCTION	Total	1,201	0	0	0	0	0	0	1,201

RESPONSIBLE AGENCY: **FDOT**

Item Segment TOTAL ALL Years ALL Phases: **\$1,201**

Item Number: 251271 Item TOTAL ALL Years ALL Phases ALL Segments: **\$10,642**

TPO Project No: **DT2512712**
LRTP Ref: NA
County: MIAMI-DADE
Roadway ID:
Lanes Exist:
Lanes Improved:
Lanes Added:
Project Length: 1.006
District: 6

Project Description: **N BEACH REC CORRIDOR FROM 64TH STREET TO 79TH STREET (PH IV)**

Type of Work: **BIKE PATH/TRAIL** SIS or Non-SIS: **No**

Extra Description:

		Proposed Funding (in \$000s)							
PHASE :	Funding Source	<2018	2017 - 2018	2018 - 2019	2019 - 2020	2020 - 2021	2021 - 2022	>2022	All Years
		1,708	0	0	0	0	0	0	1,708
		4,490	0	0	0	0	0	0	4,490
CONSTRUCTION	Total	6,198	0	0	0	0	0	0	6,198

RESPONSIBLE AGENCY: **FDOT**

Item Segment TOTAL ALL Years ALL Phases: **\$6,198**

Item Number: 251271 Item TOTAL ALL Years ALL Phases ALL Segments: **\$10,642**

MIAMI-DADE TRANSPORTATION PLANNING ORGANIZATION
TRANSPORTATION IMPROVEMENT PROGRAM
PRIMARY STATE HIGHWAYS AND INTERMODAL



MISCELLANEOUS

TPO Project No: **DT2512713**
LRTP Ref: NA
County: MIAMI-DADE
Roadway ID:
Lanes Exist:
Lanes Improved:
Lanes Added:
Project Length:
District: 6

Project Description: **N BEACH REC CORRIDOR FROM 21ST STREET TO 64TH STREET**

Type of Work: **BIKE PATH/TRAIL** SIS or Non-SIS: **No**

Extra Description:

PHASE :	Funding Source	Proposed Funding (in \$000s)							All Years
		<2018	2017 - 2018	2018 - 2019	2019 - 2020	2020 - 2021	2021 - 2022	>2022	
		704	0	0	0	0	0	0	704
CONSTRUCTION	Total	704	0	0	0	0	0	0	704

RESPONSIBLE AGENCY: **FDOT**

Item Segment **TOTAL ALL Years ALL Phases:** **\$704**

Item Number: 251271 Item **TOTAL ALL Years ALL Phases ALL Segments:** **\$10,642**

TPO Project No: **DT2512714**
LRTP Ref: NA
County: MIAMI-DADE
Roadway ID:
Lanes Exist:
Lanes Improved:
Lanes Added:
Project Length:
District: 6

Project Description: **CITY OF MIAMI BEACH FROM 23 STREET TO 64TH STREET**

Type of Work: **BIKE PATH/TRAIL** SIS or Non-SIS: **No**

Extra Description:

PHASE :	Funding Source	Proposed Funding (in \$000s)							All Years
		<2018	2017 - 2018	2018 - 2019	2019 - 2020	2020 - 2021	2021 - 2022	>2022	
		0	0	0	0	0	0	0	0
		5	0	0	0	0	0	0	5
		534	0	0	0	0	0	0	534
PLANNING AND DESIGN	Total	539	0	0	0	0	0	0	539

RESPONSIBLE AGENCY: **FDOT**

Item Segment **TOTAL ALL Years ALL Phases:** **\$539**

Item Number: 251271 Item **TOTAL ALL Years ALL Phases ALL Segments:** **\$10,642**

MIAMI-DADE TRANSPORTATION PLANNING ORGANIZATION
TRANSPORTATION IMPROVEMENT PROGRAM
PRIMARY STATE HIGHWAYS AND INTERMODAL



MISCELLANEOUS

TPO Project No: DT2512715	Project Description:	MIDDLE BEACH REC-PH1	FROM 47 ST	TO 53 ST INCLG BEACH VIEW PARK AT 53 S							
LRTP Ref: NA											
County: MIAMI-DADE											
Roadway ID:											
Lanes Exist:	Type of Work:	BIKE PATH/TRAIL	SIS or Non-SIS:	No							
Lanes Improved:	Extra Description:										
Lanes Added:											
Project Length:											
District: 6											
			Proposed Funding (in \$000s)								
	PHASE :	Funding Source	<2018	2017 - 2018	2018 - 2019	2019 - 2020	2020 - 2021	2021 - 2022	>2022	All Years	
			1,005	0	0	0	0	0	0	1,005	
			672	0	0	0	0	0	0	672	
	CONSTRUCTION	Total	1,677	0	0	0	0	0	0	1,677	
RESPONSIBLE AGENCY: FDOT			Item Segment TOTAL ALL Years ALL Phases:								\$1,677
	Item Number:	251271	Item TOTAL ALL Years ALL Phases ALL Segments:							\$10,642	

TPO Project No:	DT2512716	Project Description:	NORTH BEACH CORRIDOR -VARIOUS BIKE PATH LINKS, ADA ACCESS, SIDEWALK +										
LRTP Ref:	NA	Type of Work:	BIKE PATH/TRAIL	SIS or Non-SIS:	No	Proposed Funding (in \$000s)							
County:	MIAMI-DADE												
Roadway ID:		Extra Description:	PHASE :	Funding Source	<2018	2017 - 2018	2018 - 2019	2019 - 2020	2020 - 2021	2021 - 2022	>2022	All Years	
Lanes Exist:				SA	0	0	31	0	0	0	0	31	
Lanes Improved:				TALU	0	0	292	0	0	0	0	292	
Lanes Added:				CONSTRUCTION	Total	0	0	323	0	0	0	0	323
Project Length:													
District:	6												
RESPONSIBLE AGENCY: FDOT		Item Segment TOTAL ALL Years ALL Phases: \$323											
		Item Number:	251271	Item TOTAL ALL Years ALL Phases ALL Segments:							\$10,642		

MIAMI-DADE TRANSPORTATION PLANNING ORGANIZATION
TRANSPORTATION IMPROVEMENT PROGRAM
PRIMARY STATE HIGHWAYS AND INTERMODAL



MISCELLANEOUS

TPO Project No: **DT2520581**
LRTP Ref:
County: DIST/ST-WIDE
Roadway ID:
Lanes Exist:
Lanes Improved:
Lanes Added:
Project Length:
District: 6

Project Description: **DIST WIDE NON PROJECT RELATED ACTIVITIES**

Type of Work: **FUNDING ACTION**

SIS or Non-SIS: **No**

Extra Description:

		Proposed Funding (in \$000s)							
PHASE :	Funding Source	<2018	2017 - 2018	2018 - 2019	2019 - 2020	2020 - 2021	2021 - 2022	>2022	All Years
	D	294,606	17	18	19	0	0	0	294,660
ADMINISTRATION	Total	294,606	17	18	19	0	0	0	294,660

RESPONSIBLE AGENCY: **FDOT**

Item Segment TOTAL ALL Years ALL Phases: **\$294,660**

Item Number: **252058**

Item TOTAL ALL Years ALL Phases ALL Segments: **\$294,660**

TPO Project No: **DT4147531**
LRTP Ref: 5-5
County: DIST/ST-WIDE
Roadway ID:
Lanes Exist:
Lanes Improved:
Lanes Added:
Project Length:
District: 6

Project Description: **DISTRICTWIDE TRAFFIC STUDIES - FIU**

Type of Work: **TRAFFIC ENGINEERING STUDY**

SIS or Non-SIS: **No**

Extra Description:

		Proposed Funding (in \$000s)							
PHASE :	Funding Source	<2018	2017 - 2018	2018 - 2019	2019 - 2020	2020 - 2021	2021 - 2022	>2022	All Years
		1,214	0	0	0	0	0	0	1,214
PLANNING AND DESIGN	Total	1,214	0	0	0	0	0	0	1,214

RESPONSIBLE AGENCY: **FDOT**

Item Segment TOTAL ALL Years ALL Phases: **\$1,214**

Item Number: **414753**

Item TOTAL ALL Years ALL Phases ALL Segments: **\$4,867**

MIAMI-DADE TRANSPORTATION PLANNING ORGANIZATION
TRANSPORTATION IMPROVEMENT PROGRAM
PRIMARY STATE HIGHWAYS AND INTERMODAL



MISCELLANEOUS

TPO Project No: **DT4147532**
LRTP Ref: 5-5
County: DIST/ST-WIDE
Roadway ID:
Lanes Exist:
Lanes Improved:
Lanes Added:
Project Length:
District: 6

Project Description: **FIU SUNGUIDE TMC OPS SUPPORT**

Type of Work: **TRAFFIC ENGINEERING STUDY** SIS or Non-SIS: **No**

Extra Description:

PHASE :	Funding Source	Proposed Funding (in \$000s)							All Years
		<2018	2017 - 2018	2018 - 2019	2019 - 2020	2020 - 2021	2021 - 2022	>2022	
		24	0	0	0	0	0	0	24
PLANNING AND DESIGN	Total	24	0	0	0	0	0	0	24

RESPONSIBLE AGENCY: **FDOT**

Item Segment **TOTAL ALL Years ALL Phases:** **\$24**

Item Number: **414753** Item **TOTAL ALL Years ALL Phases ALL Segments:** **\$4,867**

TPO Project No: **DT4147533**
LRTP Ref: 5-5
County: DIST/ST-WIDE
Roadway ID:
Lanes Exist:
Lanes Improved:
Lanes Added:
Project Length:
District: 6

Project Description: **DISTRICTWIDE TRAFFIC STUDIES - FIU**

Type of Work: **TRAFFIC ENGINEERING STUDY** SIS or Non-SIS: **No**

Extra Description:

PHASE :	Funding Source	Proposed Funding (in \$000s)							All Years
		<2018	2017 - 2018	2018 - 2019	2019 - 2020	2020 - 2021	2021 - 2022	>2022	
	DIH	39	0	0	0	0	0	0	39
	DS	925	50	50	50	50	0	0	1,125
PLANNING AND DESIGN	Total	964	50	50	50	50	0	0	1,164

RESPONSIBLE AGENCY: **FDOT**

Item Segment **TOTAL ALL Years ALL Phases:** **\$1,164**

Item Number: **414753** Item **TOTAL ALL Years ALL Phases ALL Segments:** **\$4,867**

MIAMI-DADE TRANSPORTATION PLANNING ORGANIZATION
TRANSPORTATION IMPROVEMENT PROGRAM
PRIMARY STATE HIGHWAYS AND INTERMODAL



MISCELLANEOUS

TPO Project No: **DT4147534**
LRTP Ref: 5-5
County: DIST/ST-WIDE
Roadway ID:
Lanes Exist:
Lanes Improved:
Lanes Added:
Project Length:
District: 6

Project Description: **DISTRICTWIDE TRAFFIC STUDIES - FIU**

Type of Work: **TRAFFIC ENGINEERING STUDY** SIS or Non-SIS: **No**

Extra Description:

		Proposed Funding (in \$000s)							
PHASE :	Funding Source	<2018	2017 - 2018	2018 - 2019	2019 - 2020	2020 - 2021	2021 - 2022	>2022	All Years
	DIH	79	10	10	0	0	0	0	99
	DS	816	300	300	300	300	300	0	2,316
	TOBD	50	0	0	0	0	0	0	50
PLANNING AND DESIGN	Total	945	310	310	300	300	300	0	2,465

RESPONSIBLE AGENCY: **FDOT**

Item Segment **TOTAL ALL Years ALL Phases:** **\$2,465**

Item Number: **414753** Item **TOTAL ALL Years ALL Phases ALL Segments:** **\$4,867**

TPO Project No: **DT4166601**
LRTP Ref:
County: MIAMI-DADE
Roadway ID:
Lanes Exist:
Lanes Improved:
Lanes Added:
Project Length:
District: 6

Project Description: **LUDLAM TRAIL**

Type of Work: **BIKE PATH/TRAIL** SIS or Non-SIS: **No**

Extra Description:

		Proposed Funding (in \$000s)							
PHASE :	Funding Source	<2018	2017 - 2018	2018 - 2019	2019 - 2020	2020 - 2021	2021 - 2022	>2022	All Years
		254	0	0	0	0	0	0	254
PLANNING AND DESIGN	Total	254	0	0	0	0	0	0	254
		492	0	0	0	0	0	0	492
PROJECT DEVELOPMENT AND ENVIRONMENTAL	Total	492	0	0	0	0	0	0	492

RESPONSIBLE AGENCY: **FDOT**

Item Segment **TOTAL ALL Years ALL Phases:** **\$746**

Item Number: **416660** Item **TOTAL ALL Years ALL Phases ALL Segments:** **\$14,739**

MIAMI-DADE TRANSPORTATION PLANNING ORGANIZATION
TRANSPORTATION IMPROVEMENT PROGRAM
PRIMARY STATE HIGHWAYS AND INTERMODAL



MISCELLANEOUS

TPO Project No: **DT4166602**
LRTP Ref: ***
County: MIAMI-DADE
Roadway ID:
Lanes Exist:
Lanes Improved:
Lanes Added:
Project Length:
District: 6

Project Description: **MIAMI DADE COUNTY - LUDLAM TRAIL CORRIDOR**

Type of Work: **BIKE PATH/TRAIL**

SIS or Non-SIS: **No**

Extra Description:

		Proposed Funding (in \$000s)							
PHASE :	Funding Source	<2018	2017 - 2018	2018 - 2019	2019 - 2020	2020 - 2021	2021 - 2022	>2022	All Years
		5,993	0	0	0	0	0	0	5,993
RIGHT OF WAY	Total	5,993	0	0	0	0	0	0	5,993

RESPONSIBLE AGENCY: **FDOT**

Item Segment TOTAL ALL Years ALL Phases: **\$5,993**

***Project will require an LRTP amendment.

Item Number: **416660**

Item TOTAL ALL Years ALL Phases ALL Segments: **\$14,739**

TPO Project No: **DT4166604**
LRTP Ref:
County: MIAMI-DADE
Roadway ID:
Lanes Exist:
Lanes Improved:
Lanes Added:
Project Length:
District: 6

Project Description: **LUDLAM TRAIL SEGMENT A PHASE II FROM SW 50 TERRACE TO SW 64 TERRACE**

Type of Work: **BIKE PATH/TRAIL**

SIS or Non-SIS: **No**

Extra Description:

		Proposed Funding (in \$000s)							
PHASE :	Funding Source	<2018	2017 - 2018	2018 - 2019	2019 - 2020	2020 - 2021	2021 - 2022	>2022	All Years
	TLWR	0	0	0	0	8,000	0	0	8,000
CONSTRUCTION	Total	0	0	0	0	8,000	0	0	8,000

RESPONSIBLE AGENCY: **FDOT**

Item Segment TOTAL ALL Years ALL Phases: **\$8,000**

Item Number: **416660**

Item TOTAL ALL Years ALL Phases ALL Segments: **\$14,739**

MIAMI-DADE TRANSPORTATION PLANNING ORGANIZATION
TRANSPORTATION IMPROVEMENT PROGRAM
PRIMARY STATE HIGHWAYS AND INTERMODAL



MISCELLANEOUS

TPO Project No: **DT4251441**
LRTP Ref: 5-5
County: DIST/ST-WIDE
Roadway ID:
Lanes Exist:
Lanes Improved:
Lanes Added:
Project Length:
District: 6

Project Description: **DISTRICTWIDE GENERAL CONSULTANT FOR PLANS REVIEW & DESIGN SERVICES**

Type of Work: **PRELIMINARY ENGINEERING**

SIS or Non-SIS: **No**

Extra Description:

		Proposed Funding (in \$000s)						
PHASE :	Funding Source	<2018	2017 - 2018	2018 - 2019	2019 - 2020	2020 - 2021	2021 - 2022	>2022
		6,432	0	0	0	0	0	0
PLANNING AND DESIGN	Total	6,432	0	0	0	0	0	0

RESPONSIBLE AGENCY: **FDOT**

Item Segment **TOTAL ALL Years ALL Phases:** **\$6,432**

Item Number: **425144** Item **TOTAL ALL Years ALL Phases ALL Segments:** **\$25,996**

TPO Project No: **DT4251442**
LRTP Ref: 5-5
County: DIST/ST-WIDE
Roadway ID:
Lanes Exist:
Lanes Improved:
Lanes Added:
Project Length:
District: 6

Project Description: **DISTRICTWIDE GENERAL CONSULTANT ENGINEERING SERVICES CONTRACT #1**

Type of Work: **PRELIMINARY ENGINEERING**

SIS or Non-SIS: **No**

Extra Description:

		Proposed Funding (in \$000s)						
PHASE :	Funding Source	<2018	2017 - 2018	2018 - 2019	2019 - 2020	2020 - 2021	2021 - 2022	>2022
	DIH	32	15	15	15	15	15	0
	DS	6,041	1,474	1,500	1,750	550	550	0
PLANNING AND DESIGN	Total	6,073	1,489	1,515	1,765	565	565	0

RESPONSIBLE AGENCY: **FDOT**

Item Segment **TOTAL ALL Years ALL Phases:** **\$11,972**

Item Number: **425144** Item **TOTAL ALL Years ALL Phases ALL Segments:** **\$25,996**

MIAMI-DADE TRANSPORTATION PLANNING ORGANIZATION
TRANSPORTATION IMPROVEMENT PROGRAM
PRIMARY STATE HIGHWAYS AND INTERMODAL



MISCELLANEOUS

TPO Project No: **DT4251443**
LRTP Ref: 5-5
County: DIST/ST-WIDE
Roadway ID:
Lanes Exist:
Lanes Improved:
Lanes Added:
Project Length:
District: 6

Project Description: **DISTRICTWIDE GENERAL CONSULTANT
ENGINEERING SERVICES CONTRACT #2**

Type of Work: **PRELIMINARY ENGINEERING**

SIS or Non-SIS: **No**

Extra Description:

		Proposed Funding (in \$000s)							
PHASE :	Funding Source	<2018	2017 - 2018	2018 - 2019	2019 - 2020	2020 - 2021	2021 - 2022	>2022	All Years
	DIH	29	15	15	15	15	15	0	104
	DS	2,930	805	805	1,055	805	805	0	7,205
PLANNING AND DESIGN	Total	2,959	820	820	1,070	820	820	0	7,309
	DS	283	0	0	0	0	0	0	283
CONSTRUCTION	Total	283	0	0	0	0	0	0	283

RESPONSIBLE AGENCY: **FDOT**

Item Segment TOTAL ALL Years ALL Phases: **\$7,592**

Item Number: **425144**

Item TOTAL ALL Years ALL Phases ALL Segments: **\$25,996**

TPO Project No: **DT4318681**
LRTP Ref: 5-5
County: DIST/ST-WIDE
Roadway ID:
Lanes Exist:
Lanes Improved:
Lanes Added:
Project Length:
District: 6

Project Description: **DISTRICTWIDE PUBLIC INFORMATION
SERVICES ON DIST 6 CONSTRUCTION
PROJS**

Type of Work: **PUBLIC INFORMATION/EDUCATION**

SIS or Non-SIS: **No**

Extra Description:

		Proposed Funding (in \$000s)							
PHASE :	Funding Source	<2018	2017 - 2018	2018 - 2019	2019 - 2020	2020 - 2021	2021 - 2022	>2022	All Years
	DS	1,400	400	200	300	300	200	0	2,800
CONSTRUCTION	Total	1,400	400	200	300	300	200	0	2,800

RESPONSIBLE AGENCY: **FDOT**

Item Segment TOTAL ALL Years ALL Phases: **\$2,800**

Item Number: **431868**

Item TOTAL ALL Years ALL Phases ALL Segments: **\$7,550**

MIAMI-DADE TRANSPORTATION PLANNING ORGANIZATION
TRANSPORTATION IMPROVEMENT PROGRAM
PRIMARY STATE HIGHWAYS AND INTERMODAL



MISCELLANEOUS

TPO Project No: **DT4318682**
LRTP Ref: 5-5
County: DIST/ST-WIDE
Roadway ID:
Lanes Exist:
Lanes Improved:
Lanes Added:
Project Length:
District: 6

Project Description: **DISTRICTWIDE PUBLIC INFORMATION SERVICES ON DIST 6 CONSTRUCTION PROJS**

Type of Work: **PUBLIC INFORMATION/EDUCATION** SIS or Non-SIS: **No**

Extra Description:

		Proposed Funding (in \$000s)							
PHASE :	Funding Source	<2018	2017 - 2018	2018 - 2019	2019 - 2020	2020 - 2021	2021 - 2022	>2022	All Years
	DS	1,300	300	200	300	300	200	0	2,600
CONSTRUCTION	Total	1,300	300	200	300	300	200	0	2,600

RESPONSIBLE AGENCY: **FDOT**

Item Segment TOTAL ALL Years ALL Phases: **\$2,600**

Item Number: **431868** Item TOTAL ALL Years ALL Phases ALL Segments: **\$7,550**

TPO Project No: **DT4318683**
LRTP Ref: 5-5
County: DIST/ST-WIDE
Roadway ID:
Lanes Exist:
Lanes Improved:
Lanes Added:
Project Length:
District: 6

Project Description: **DISTRICTWIDE PUBLIC COMMUNICATION SERVICES FOR MISC CONSTRUCTION PROJS**

Type of Work: **PUBLIC INFORMATION/EDUCATION** SIS or Non-SIS: **No**

Extra Description:

		Proposed Funding (in \$000s)							
PHASE :	Funding Source	<2018	2017 - 2018	2018 - 2019	2019 - 2020	2020 - 2021	2021 - 2022	>2022	All Years
	DS	750	300	300	300	200	300	0	2,150
CONSTRUCTION	Total	750	300	300	300	200	300	0	2,150

RESPONSIBLE AGENCY: **FDOT**

Item Segment TOTAL ALL Years ALL Phases: **\$2,150**

Item Number: **431868** Item TOTAL ALL Years ALL Phases ALL Segments: **\$7,550**

MIAMI-DADE TRANSPORTATION PLANNING ORGANIZATION
TRANSPORTATION IMPROVEMENT PROGRAM
PRIMARY STATE HIGHWAYS AND INTERMODAL



MISCELLANEOUS

TPO Project No: **DT4324001**
LRTP Ref: 5-5
County: MIAMI-DADE
Roadway ID:
Lanes Exist:
Lanes Improved:
Lanes Added:
Project Length:
District: 6

Project Description: **MIAMI-DADE COUNTYWDE MDX DOCUMENTS REVIEW**

Type of Work: **TRANSPORTATION STATISTICS** SIS or Non-SIS: **No**

Extra Description:

PHASE :

Proposed Funding (in \$000s)								
Funding Source	<2018	2017 - 2018	2018 - 2019	2019 - 2020	2020 - 2021	2021 - 2022	>2022	All Years
DIH	156	50	50	50	50	0	0	356
DS	412	0	0	0	0	0	0	412
Total	568	50	50	50	50	0	0	768

PROJECT DEVELOPMENT AND ENVIRONMENTAL

RESPONSIBLE AGENCY: **FDOT**

Item Segment TOTAL ALL Years ALL Phases: **\$768**

Item Number: 432400 Item TOTAL ALL Years ALL Phases ALL Segments: **\$768**

TPO Project No: **DT4325901**
LRTP Ref: 5-5
County: MIAMI-DADE
Roadway ID:
Lanes Exist:
Lanes Improved:
Lanes Added:
Project Length:
District: 6

Project Description: **MIAMI-DADE COUNTYWIDE PLANNING CONSULTANT SUPPORT**

Type of Work: **TRANSPORTATION PLANNING** SIS or Non-SIS: **No**

Extra Description:

PHASE :

Proposed Funding (in \$000s)								
Funding Source	<2018	2017 - 2018	2018 - 2019	2019 - 2020	2020 - 2021	2021 - 2022	>2022	All Years
DDR	1,050	300	300	300	300	0	0	2,250
DS	267	0	0	0	0	0	0	267
Total	1,317	300	300	300	300	0	0	2,517

PROJECT DEVELOPMENT AND ENVIRONMENTAL

RESPONSIBLE AGENCY: **FDOT**

Item Segment TOTAL ALL Years ALL Phases: **\$2,517**

Item Number: 432590 Item TOTAL ALL Years ALL Phases ALL Segments: **\$2,517**

MIAMI-DADE TRANSPORTATION PLANNING ORGANIZATION
TRANSPORTATION IMPROVEMENT PROGRAM
PRIMARY STATE HIGHWAYS AND INTERMODAL



MISCELLANEOUS

TPO Project No: **DT4327931**
LRTP Ref: 5-5
County: DIST/ST-WIDE
Roadway ID:
Lanes Exist:
Lanes Improved:
Lanes Added:
Project Length:
District: 6

Project Description: **DISTRICTWIDE LOCATION SURVEY SUPPORT**

Type of Work: **PRELIMINARY ENGINEERING** SIS or Non-SIS: **No**

Extra Description:

		Proposed Funding (in \$000s)							
PHASE :	Funding Source	<2018	2017 - 2018	2018 - 2019	2019 - 2020	2020 - 2021	2021 - 2022	>2022	All Years
	DIH	1,710	300	300	300	300	300	0	3,210
	DS	42	0	0	0	0	0	0	42
PLANNING AND DESIGN	Total	1,752	300	300	300	300	300	0	3,252

RESPONSIBLE AGENCY: **FDOT**

Item Segment TOTAL ALL Years ALL Phases: **\$3,252**

Item Number: 432793 Item TOTAL ALL Years ALL Phases ALL Segments: **\$3,252**

TPO Project No: **DT4346651**
LRTP Ref: 5-5
County: DIST/ST-WIDE
Roadway ID:
Lanes Exist:
Lanes Improved:
Lanes Added:
Project Length:
District: 6

Project Description: **ITS OPERATIONS CONSULTANTS**

Type of Work: **TRAFFIC MANAGEMENT CENTERS** SIS or Non-SIS: **No**

Extra Description:

		Proposed Funding (in \$000s)							
PHASE :	Funding Source	<2018	2017 - 2018	2018 - 2019	2019 - 2020	2020 - 2021	2021 - 2022	>2022	All Years
	DITS	1,052	1,084	1,116	1,150	1,184	1,220	0	6,806
OPERATIONS	Total	1,052	1,084	1,116	1,150	1,184	1,220	0	6,806

RESPONSIBLE AGENCY: **FDOT**

Item Segment TOTAL ALL Years ALL Phases: **\$6,806**

Item Number: 434665 Item TOTAL ALL Years ALL Phases ALL Segments: **\$6,806**

MIAMI-DADE TRANSPORTATION PLANNING ORGANIZATION
TRANSPORTATION IMPROVEMENT PROGRAM
PRIMARY STATE HIGHWAYS AND INTERMODAL



MISCELLANEOUS

TPO Project No: **DT4346731**
LRTP Ref: 5-5
County: DIST/ST-WIDE
Roadway ID:
Lanes Exist:
Lanes Improved:
Lanes Added:
Project Length:
District: 6

Project Description: **DISTRICTWIDE NOISE AND AIR QUALITY ASSESSMENTS**

Type of Work: **PD&E/EMO STUDY**

SIS or Non-SIS: **No**

Extra Description:

PHASE :

Funding Source	Proposed Funding (in \$000s)							
	<2018	2017 - 2018	2018 - 2019	2019 - 2020	2020 - 2021	2021 - 2022	>2022	All Years
DIH	26	10	10	10	10	10	0	76
DS	500	150	350	200	200	200	0	1,600
Total	526	160	360	210	210	210	0	1,676

PROJECT DEVELOPMENT AND ENVIRONMENTAL

RESPONSIBLE AGENCY: FDOT

Item Segment TOTAL ALL Years ALL Phases: **\$1,676**

Item Number: 434673

Item TOTAL ALL Years ALL Phases ALL Segments: **\$1,676**

TPO Project No: **DT4346871**
LRTP Ref: 5-5
County: MIAMI-DADE
Roadway ID:
Lanes Exist:
Lanes Improved:
Lanes Added:
Project Length:
District: 6

Project Description: **VILLAGE OF PINECREST CITYWIDE BICYCLING IMPROVEMENTS**

Type of Work: **BIKE PATH/TRAIL**

SIS or Non-SIS: **No**

Extra Description:

PHASE :

Funding Source	Proposed Funding (in \$000s)							
	<2018	2017 - 2018	2018 - 2019	2019 - 2020	2020 - 2021	2021 - 2022	>2022	All Years
LF	50	0	0	0	0	0	0	50
Total	50	0	0	0	0	0	0	50
LF	0	250	0	0	0	0	0	250
TALT	0	340	0	0	0	0	0	340

PLANNING AND DESIGN

MIAMI-DADE TRANSPORTATION PLANNING ORGANIZATION
TRANSPORTATION IMPROVEMENT PROGRAM
PRIMARY STATE HIGHWAYS AND INTERMODAL



MISCELLANEOUS

TPO Project No: **DT4346871**
LRTP Ref: 5-5
County: MIAMI-DADE
Roadway ID:
Lanes Exist:
Lanes Improved:
Lanes Added:
Project Length:
District: 6

Project Description: **VILLAGE OF PINECREST CITYWIDE BICYCLING IMPROVEMENTS**

Type of Work: **BIKE PATH/TRAIL**

SIS or Non-SIS: **No**

Extra Description:

PHASE :

		Proposed Funding (in \$000s)							
PHASE :	Funding Source	<2018	2017 - 2018	2018 - 2019	2019 - 2020	2020 - 2021	2021 - 2022	>2022	All Years
	TALU	0	660	0	0	0	0	0	660
CONSTRUCTION	Total	0	1,250	0	0	0	0	0	1,250

RESPONSIBLE AGENCY: **Miami-Dade Dept. of Transportation and Public Works**

Item Segment **TOTAL ALL Years ALL Phases:** **\$1,300**

Item Number: **434687**

Item **TOTAL ALL Years ALL Phases ALL Segments:** **\$1,300**

TPO Project No: **DT4355011**
LRTP Ref: ***
County: MIAMI-DADE
Roadway ID:
Lanes Exist:
Lanes Improved:
Lanes Added:
Project Length:
District: 6

Project Description: **THE UNDERLINE- MPATH / BRICKELL BACKYARD PROJECT**

Type of Work: **BIKE PATH/TRAIL**

SIS or Non-SIS: **No**

Extra Description:

PHASE :

		Proposed Funding (in \$000s)							
PHASE :	Funding Source	<2018	2017 - 2018	2018 - 2019	2019 - 2020	2020 - 2021	2021 - 2022	>2022	All Years
	DS	20	0	0	0	0	0	0	20
	LF	320	0	0	0	0	0	0	320
PLANNING AND DESIGN	Total	340	0	0	0	0	0	0	340
	LF	0	1,243	0	0	0	0	0	1,243
	SA	0	5	0	0	0	0	0	5

MIAMI-DADE TRANSPORTATION PLANNING ORGANIZATION
TRANSPORTATION IMPROVEMENT PROGRAM
PRIMARY STATE HIGHWAYS AND INTERMODAL



MISCELLANEOUS

TPO Project No: **DT4355011**
LRTP Ref: ***
County: MIAMI-DADE
Roadway ID:
Lanes Exist:
Lanes Improved:
Lanes Added:
Project Length:
District: 6

Project Description: **THE UNDERLINE- MPATH / BRICKELL
BACKYARD PROJECT**

Type of Work: **BIKE PATH/TRAIL**

SIS or Non-SIS: **No**

Extra Description:

		Proposed Funding (in \$000s)							
PHASE :	Funding Source	<2018	2017 - 2018	2018 - 2019	2019 - 2020	2020 - 2021	2021 - 2022	>2022	All Years
	SU	0	2,000	0	0	0	0	0	2,000
	TALU	0	1,000	0	0	0	0	0	1,000
CONSTRUCTION	Total	0	4,248	0	0	0	0	0	4,248

RESPONSIBLE AGENCY: **FDOT**

Item Segment TOTAL ALL Years ALL Phases: **\$4,588**

***Project will require an LRTP amendment.

Item Number: **435501**

Item TOTAL ALL Years ALL Phases ALL Segments: **\$9,043**

TPO Project No: **DT4355012**
LRTP Ref: 6-52
County: MIAMI-DADE
Roadway ID:
Lanes Exist:
Lanes Improved:
Lanes Added:
Project Length:
District: 6

Project Description: **UNDERLINE SEGMENT A FROM SW 13 STREET TO SW 19 AVENUE**

Type of Work: **BIKE PATH/TRAIL**

SIS or Non-SIS: **No**

Extra Description:

		Proposed Funding (in \$000s)							
PHASE :	Funding Source	<2018	2017 - 2018	2018 - 2019	2019 - 2020	2020 - 2021	2021 - 2022	>2022	All Years
PLANNING AND DESIGN	DIH	5	0	0	0	0	0	0	5
	TLWR	1,445	0	0	0	0	0	0	1,445
	Total	1,450	0	0	0	0	0	0	1,450
	DIH	0	0	5	0	0	0	0	5
	TLWR	0	0	3,000	0	0	0	0	3,000

MIAMI-DADE TRANSPORTATION PLANNING ORGANIZATION
TRANSPORTATION IMPROVEMENT PROGRAM
PRIMARY STATE HIGHWAYS AND INTERMODAL



MISCELLANEOUS

TPO Project No: DT4355012	Project Description:	UNDERLINE SEGMENT A		FROM SW 13 STREET		TO SW 19 AVENUE				
LRTP Ref: 6-52										
County: MIAMI-DADE										
Roadway ID:										
Lanes Exist:	Type of Work:	BIKE PATH/TRAIL			SIS or Non-SIS:		No			
Lanes Improved:	Extra Description:									
Lanes Added:										
Project Length:										
District: 6										
		Proposed Funding (in \$000s)								
PHASE :		Funding Source	<2018	2017 - 2018	2018 - 2019	2019 - 2020	2020 - 2021	2021 - 2022	>2022	All Years
CONSTRUCTION		Total	0	0	3,005	0	0	0	0	3,005
RESPONSIBLE AGENCY: FDOT		Item Segment TOTAL ALL Years ALL Phases: \$4,455								
		Item Number:	435501		Item TOTAL ALL Years ALL Phases ALL Segments:					\$9,043

TPO Project No:	DT4366101	Project Description:	HOBIE ISLAND, NORTH SIDE, SHORELINE AND ROADWAY PROTECTION								
LRTP Ref:	5-5										
County:	MIAMI-DADE										
Roadway ID:	87000094										
Lanes Exist:	6	Type of Work:	ROAD/SLOPE PROTECTION		SIS or Non-SIS:					No	
Lanes Improved:		Extra Description:									
Lanes Added:											
Project Length:	0.692										
District:	6										
			Proposed Funding (in \$000s)								
PHASE :			Funding Source	<2018	2017 - 2018	2018 - 2019	2019 - 2020	2020 - 2021	2021 - 2022	>2022	All Years
			LF	0	0	2,543	0	0	0	0	2,543
			SA	0	0	5	0	0	0	0	5
			TALU	0	0	1,000	0	0	0	0	1,000
CONSTRUCTION			Total	0	0	3,548	0	0	0	0	3,548
RESPONSIBLE AGENCY: FDOT			Item Segment TOTAL ALL Years ALL Phases:								\$3,548
			Item Number:	436610	Item TOTAL ALL Years ALL Phases ALL Segments:					\$7,096	

MIAMI-DADE TRANSPORTATION PLANNING ORGANIZATION
TRANSPORTATION IMPROVEMENT PROGRAM
PRIMARY STATE HIGHWAYS AND INTERMODAL



MISCELLANEOUS

TPO Project No: **DT4366102**
LRTP Ref: 5-5
County: MIAMI-DADE
Roadway ID:
Lanes Exist:
Lanes Improved:
Lanes Added:
Project Length:
District: 6

Project Description: **HOBIE ISLAND, NORTH SIDE, SHORELINE AND ROADWAY PROTECTION PHASE II**

Type of Work: **ROAD/SLOPE PROTECTION**

SIS or Non-SIS: **No**

Extra Description:

PHASE :

		Proposed Funding (in \$000s)							
	Funding Source	<2018	2017 - 2018	2018 - 2019	2019 - 2020	2020 - 2021	2021 - 2022	>2022	All Years
	LF	0	0	0	0	2,543	0	0	2,543
	SA	0	0	0	0	5	0	0	5
	TALT	0	0	0	0	525	0	0	525
	TALU	0	0	0	0	475	0	0	475
CONSTRUCTION	Total	0	0	0	0	3,548	0	0	3,548

RESPONSIBLE AGENCY: **FDOT**

Item Segment TOTAL ALL Years ALL Phases: **\$3,548**

Item Number: **436610**

Item TOTAL ALL Years ALL Phases ALL Segments: **\$7,096**

TPO Project No: **DT4370481**
LRTP Ref: 5-5
County: DIST/ST-WIDE
Roadway ID:
Lanes Exist:
Lanes Improved:
Lanes Added:
Project Length:
District: 6

Project Description: **PILOT PROJECT FOR WETLAND MITIGATION**

Type of Work: **ENVIRONMENTAL TEST/MITIGATE**

SIS or Non-SIS: **No**

Extra Description:

PHASE :

		Proposed Funding (in \$000s)							
	Funding Source	<2018	2017 - 2018	2018 - 2019	2019 - 2020	2020 - 2021	2021 - 2022	>2022	All Years
	D	10	0	0	0	0	0	0	10
	DEM	0	200	0	0	0	0	0	200
PLANNING AND DESIGN	Total	10	200	0	0	0	0	0	210

RESPONSIBLE AGENCY: **FDOT**

Item Segment TOTAL ALL Years ALL Phases: **\$210**

Item Number: **437048**

Item TOTAL ALL Years ALL Phases ALL Segments: **\$210**

MIAMI-DADE TRANSPORTATION PLANNING ORGANIZATION
TRANSPORTATION IMPROVEMENT PROGRAM
PRIMARY STATE HIGHWAYS AND INTERMODAL



MISCELLANEOUS

TPO Project No: **DT4381471**
LRTP Ref: 6-50
County: MIAMI-DADE
Roadway ID:
Lanes Exist:
Lanes Improved:
Lanes Added:
Project Length:
District: 6

Project Description: **SAFE RTS TO SCHOOL ARCH CRK, E
M.HARTNR, LAKEVW ES;N MIAMI,
J.DIEGO MIDL**

Type of Work: **BIKE LANE/SIDEWALK**

SIS or Non-SIS: **No**

Extra Description:

		Proposed Funding (in \$000s)							
PHASE :	Funding Source	<2018	2017 - 2018	2018 - 2019	2019 - 2020	2020 - 2021	2021 - 2022	>2022	All Years
PLANNING AND DESIGN	SA	5	0	0	0	0	0	0	5
	TALT	77	0	0	0	0	0	0	77
	Total	82	0	0	0	0	0	0	82
CONSTRUCTION	SA	0	0	0	5	0	0	0	5
	TALT	0	0	0	77	0	0	0	77
	TALU	0	0	0	514	0	0	0	514
	Total	0	0	0	596	0	0	0	596

RESPONSIBLE AGENCY: **FDOT**

Item Segment TOTAL ALL Years ALL Phases: **\$678**

Item Number: **438147**

Item TOTAL ALL Years ALL Phases ALL Segments: **\$678**

TPO Project No: **DT4381601**
LRTP Ref: 6-50
County: MIAMI-DADE
Roadway ID:
Lanes Exist:
Lanes Improved:
Lanes Added:
Project Length:
District: 6

Project Description: **SAFE RTS TO SCHOOL CORAL REEF,
HOWARD DRIVE AND PERRINE**

Type of Work: **PEDESTRIAN SAFETY IMPROVEMENT**

SIS or Non-SIS: **No**

Extra Description:

		Proposed Funding (in \$000s)							
PHASE :	Funding Source	<2018	2017 - 2018	2018 - 2019	2019 - 2020	2020 - 2021	2021 - 2022	>2022	All Years
PLANNING AND DESIGN	SA	5	0	0	0	0	0	0	5
	TALT	65	0	0	0	0	0	0	65
	Total	70	0	0	0	0	0	0	70

MIAMI-DADE TRANSPORTATION PLANNING ORGANIZATION
TRANSPORTATION IMPROVEMENT PROGRAM
PRIMARY STATE HIGHWAYS AND INTERMODAL



MISCELLANEOUS

TPO Project No: **DT4381601**
LRTP Ref: 6-50
County: MIAMI-DADE
Roadway ID:
Lanes Exist:
Lanes Improved:
Lanes Added:
Project Length:
District: 6

Project Description: **SAFE RTS TO SCHOOL CORAL REEF,
HOWARD DRIVE AND PERRINE**

Type of Work: **PEDESTRIAN SAFETY IMPROVEMENT** SIS or Non-SIS: **No**

Extra Description:

		Proposed Funding (in \$000s)							
PHASE :	Funding Source	<2018	2017 - 2018	2018 - 2019	2019 - 2020	2020 - 2021	2021 - 2022	>2022	All Years
	SA	0	0	5	0	0	0	0	5
	TALT	0	0	848	0	0	0	0	848
CONSTRUCTION	Total	0	0	853	0	0	0	0	853

RESPONSIBLE AGENCY: **FDOT**

Item Segment TOTAL ALL Years ALL Phases: **\$923**

Item Number: 438160 Item TOTAL ALL Years ALL Phases ALL Segments: **\$923**

TPO Project No: **DT4381621**
LRTP Ref: 6-50
County: MIAMI-DADE
Roadway ID:
Lanes Exist:
Lanes Improved:
Lanes Added:
Project Length:
District: 6

Project Description: **SAFE RTS TO SCHOOL KEY BISCAYNE
K8**

Type of Work: **PEDESTRIAN SAFETY IMPROVEMENT** SIS or Non-SIS: **No**

Extra Description:

		Proposed Funding (in \$000s)							
PHASE :	Funding Source	<2018	2017 - 2018	2018 - 2019	2019 - 2020	2020 - 2021	2021 - 2022	>2022	All Years
	SA	5	0	0	0	0	0	0	5
	TALT	84	0	0	0	0	0	0	84
PLANNING AND DESIGN	Total	89	0	0	0	0	0	0	89
	SA	0	0	0	5	0	0	0	5
	TALT	0	0	0	184	0	0	0	184

MIAMI-DADE TRANSPORTATION PLANNING ORGANIZATION
TRANSPORTATION IMPROVEMENT PROGRAM
PRIMARY STATE HIGHWAYS AND INTERMODAL



MISCELLANEOUS

TPO Project No: **DT4381621**
LRTP Ref: 6-50
County: MIAMI-DADE
Roadway ID:
Lanes Exist:
Lanes Improved:
Lanes Added:
Project Length:
District: 6

Project Description: **SAFE RTS TO SCHOOL KEY BISCAYNE K8**

Type of Work: **PEDESTRIAN SAFETY IMPROVEMENT** SIS or Non-SIS: **No**

Extra Description:

		Proposed Funding (in \$000s)							
PHASE :	Funding Source	<2018	2017 - 2018	2018 - 2019	2019 - 2020	2020 - 2021	2021 - 2022	>2022	All Years
	TALU	0	0	0	569	0	0	0	569
CONSTRUCTION	Total	0	0	0	758	0	0	0	758

RESPONSIBLE AGENCY: **FDOT**

Item Segment **TOTAL ALL Years ALL Phases:** **\$847**

Item Number: **438162** Item **TOTAL ALL Years ALL Phases ALL Segments:** **\$847**

TPO Project No: **DT4381631**
LRTP Ref: 6-50
County: MIAMI-DADE
Roadway ID:
Lanes Exist:
Lanes Improved:
Lanes Added:
Project Length:
District: 6

Project Description: **SAFE RTS TO SCHOOL COMSTOCK ES, GRATGNY ES, AND HIBISCUS ES**

Type of Work: **PEDESTRIAN SAFETY IMPROVEMENT** SIS or Non-SIS: **No**

Extra Description:

		Proposed Funding (in \$000s)							
PHASE :	Funding Source	<2018	2017 - 2018	2018 - 2019	2019 - 2020	2020 - 2021	2021 - 2022	>2022	All Years
	SA	5	0	0	0	0	0	0	5
	TALT	73	0	0	0	0	0	0	73
PLANNING AND DESIGN	Total	78	0	0	0	0	0	0	78
	SA	0	0	0	5	0	0	0	5
	TALT	0	0	0	73	0	0	0	73

MIAMI-DADE TRANSPORTATION PLANNING ORGANIZATION
TRANSPORTATION IMPROVEMENT PROGRAM
PRIMARY STATE HIGHWAYS AND INTERMODAL



MISCELLANEOUS

TPO Project No: **DT4381631**
LRTP Ref: 6-50
County: MIAMI-DADE
Roadway ID:
Lanes Exist:
Lanes Improved:
Lanes Added:
Project Length:
District: 6

Project Description: **SAFE RTS TO SCHOOL COMSTOCK ES, GRATGNY ES, AND HIBISCUS ES**

Type of Work: **PEDESTRIAN SAFETY IMPROVEMENT** SIS or Non-SIS: **No**

Extra Description:

		Proposed Funding (in \$000s)							
PHASE :	Funding Source	<2018	2017 - 2018	2018 - 2019	2019 - 2020	2020 - 2021	2021 - 2022	>2022	All Years
	TALU	0	0	0	484	0	0	0	484
CONSTRUCTION	Total	0	0	0	562	0	0	0	562

RESPONSIBLE AGENCY: **FDOT**

Item Segment **TOTAL ALL Years ALL Phases:** **\$640**

Item Number: **438163** Item **TOTAL ALL Years ALL Phases ALL Segments:** **\$640**

TPO Project No: **DT4381651**
LRTP Ref: 6-50
County: MIAMI-DADE
Roadway ID:
Lanes Exist:
Lanes Improved:
Lanes Added:
Project Length:
District: 6

Project Description: **SAFE RTS TO SCHL CRESTVW ES; EDISON PK K8 CTR; LORAH PK ES, SWEETWTR ES**

Type of Work: **PEDESTRIAN SAFETY IMPROVEMENT** SIS or Non-SIS: **No**

Extra Description:

		Proposed Funding (in \$000s)							
PHASE :	Funding Source	<2018	2017 - 2018	2018 - 2019	2019 - 2020	2020 - 2021	2021 - 2022	>2022	All Years
	EB	2	0	0	0	0	0	0	2
	SA	3	0	0	0	0	0	0	3
	TALT	91	0	0	0	0	0	0	91
PLANNING AND DESIGN	Total	96	0	0	0	0	0	0	96
	SA	0	0	0	5	0	0	0	5
	TALT	0	0	0	91	0	0	0	91
	TALU	0	0	0	603	0	0	0	603

MIAMI-DADE TRANSPORTATION PLANNING ORGANIZATION
TRANSPORTATION IMPROVEMENT PROGRAM
PRIMARY STATE HIGHWAYS AND INTERMODAL



MISCELLANEOUS

TPO Project No: **DT4381651**
LRTP Ref: 6-50
County: MIAMI-DADE
Roadway ID:
Lanes Exist:
Lanes Improved:
Lanes Added:
Project Length:
District: 6

Project Description: **SAFE RTS TO SCHL CRESTVW ES;
EDISON PK K8 CTR; LORAH PK ES,
SWEETWTR ES**

Type of Work: **PEDESTRIAN SAFETY IMPROVEMENT** SIS or Non-SIS: **No**

Extra Description:

		Proposed Funding (in \$000s)							
PHASE :	Funding Source	<2018	2017 - 2018	2018 - 2019	2019 - 2020	2020 - 2021	2021 - 2022	>2022	All Years
CONSTRUCTION	Total	0	0	0	699	0	0	0	699

RESPONSIBLE AGENCY: **FDOT**

Item Segment TOTAL ALL Years ALL Phases: **\$795**

Item Number: **438165**

Item TOTAL ALL Years ALL Phases ALL Segments: **\$795**

TPO Project No: **DT4386611**
LRTP Ref: 6-54
County: MIAMI-DADE
Roadway ID:
Lanes Exist:
Lanes Improved:
Lanes Added:
Project Length:
District: 6

Project Description: **CITY OF MIAMI BEACH BEACHWALK II**

Type of Work: **BIKE PATH/TRAIL** SIS or Non-SIS: **No**

Extra Description:

		Proposed Funding (in \$000s)							
PHASE :	Funding Source	<2018	2017 - 2018	2018 - 2019	2019 - 2020	2020 - 2021	2021 - 2022	>2022	All Years
	LF	0	3,880	0	0	0	0	0	3,880
	SA	0	5	0	0	0	0	0	5
	TALU	0	850	0	0	0	0	0	850
CONSTRUCTION	Total	0	4,735	0	0	0	0	0	4,735

RESPONSIBLE AGENCY: **FDOT**

Item Segment TOTAL ALL Years ALL Phases: **\$4,735**

Item Number: **438661**

Item TOTAL ALL Years ALL Phases ALL Segments: **\$4,735**

MIAMI-DADE TRANSPORTATION PLANNING ORGANIZATION
TRANSPORTATION IMPROVEMENT PROGRAM
PRIMARY STATE HIGHWAYS AND INTERMODAL



MISCELLANEOUS

TPO Project No: **DT4386621**
LRTP Ref: NA
County: MIAMI-DADE
Roadway ID:
Lanes Exist:
Lanes Improved:
Lanes Added:
Project Length:
District: 6

Project Description: **CITY OF CORAL GABLES - ALHAMBRA
CIRCLE BIKE LANES**

Type of Work: **BIKE LANE/SIDEWALK**

SIS or Non-SIS: **No**

Extra Description:

		Proposed Funding (in \$000s)							
PHASE :	Funding Source	<2018	2017 - 2018	2018 - 2019	2019 - 2020	2020 - 2021	2021 - 2022	>2022	All Years
PLANNING AND DESIGN	LF	0	0	0	90	0	0	0	90
	Total	0	0	0	90	0	0	0	90
	LF	0	0	0	0	90	0	0	90
CONSTRUCTION	SA	0	0	0	0	5	0	0	5
	TALU	0	0	0	0	598	0	0	598
	Total	0	0	0	0	693	0	0	693

RESPONSIBLE AGENCY: **FDOT**

Item Segment TOTAL ALL Years ALL Phases: **\$783**

Item Number: **438662**

Item TOTAL ALL Years ALL Phases ALL Segments: **\$783**

TPO Project No: **DT4386631**
LRTP Ref: NA
County: MIAMI-DADE
Roadway ID:
Lanes Exist:
Lanes Improved:
Lanes Added:
Project Length:
District: 6

Project Description: **TOWN OF MIAMI LAKES G.R.E E N**

Type of Work: **BIKE PATH/TRAIL**

SIS or Non-SIS: **No**

Extra Description:

		Proposed Funding (in \$000s)							
PHASE :	Funding Source	<2018	2017 - 2018	2018 - 2019	2019 - 2020	2020 - 2021	2021 - 2022	>2022	All Years
PLANNING AND DESIGN	LF	85	0	0	0	0	0	0	85
	Total	85	0	0	0	0	0	0	85
	LF	0	0	150	0	0	0	0	150

MIAMI-DADE TRANSPORTATION PLANNING ORGANIZATION
TRANSPORTATION IMPROVEMENT PROGRAM
PRIMARY STATE HIGHWAYS AND INTERMODAL



MISCELLANEOUS

TPO Project No: **DT4386631**
LRTP Ref: NA
County: MIAMI-DADE
Roadway ID:
Lanes Exist:
Lanes Improved:
Lanes Added:
Project Length:
District: 6

Project Description: **TOWN OF MIAMI LAKES G.R.E E N**

Type of Work: **BIKE PATH/TRAIL**

SIS or Non-SIS: **No**

Extra Description:

		Proposed Funding (in \$000s)							
PHASE :	Funding Source	<2018	2017 - 2018	2018 - 2019	2019 - 2020	2020 - 2021	2021 - 2022	>2022	All Years
	TALT	0	0	200	0	0	0	0	200
CONSTRUCTION	Total	0	0	350	0	0	0	0	350

RESPONSIBLE AGENCY: **FDOT**

Item Segment **TOTAL ALL Years ALL Phases:** **\$435**

Item Number: **438663** Item **TOTAL ALL Years ALL Phases ALL Segments:** **\$435**

TPO Project No: **DT4386651**
LRTP Ref: NA
County: MIAMI-DADE
Roadway ID:
Lanes Exist:
Lanes Improved:
Lanes Added:
Project Length:
District: 6

Project Description: **MIAMI SHORES MULTIMODAL MOBILITY IMPROVEMENTS**

Type of Work: **BIKE PATH/TRAIL**

SIS or Non-SIS: **No**

Extra Description:

		Proposed Funding (in \$000s)							
PHASE :	Funding Source	<2018	2017 - 2018	2018 - 2019	2019 - 2020	2020 - 2021	2021 - 2022	>2022	All Years
	LF	70	0	0	0	0	0	0	70
	SA	5	0	0	0	0	0	0	5
PLANNING AND DESIGN	Total	75	0	0	0	0	0	0	75
	LF	0	0	0	77	0	0	0	77

MIAMI-DADE TRANSPORTATION PLANNING ORGANIZATION
TRANSPORTATION IMPROVEMENT PROGRAM
PRIMARY STATE HIGHWAYS AND INTERMODAL



MISCELLANEOUS

TPO Project No: **DT4386651**
LRTP Ref: NA
County: MIAMI-DADE
Roadway ID:
Lanes Exist:
Lanes Improved:
Lanes Added:
Project Length:
District: 6

Project Description: **MIAMI SHORES MULTIMODAL MOBILITY IMPROVEMENTS**

Type of Work: **BIKE PATH/TRAIL**

SIS or Non-SIS: **No**

Extra Description:

		Proposed Funding (in \$000s)							
PHASE :	Funding Source	<2018	2017 - 2018	2018 - 2019	2019 - 2020	2020 - 2021	2021 - 2022	>2022	All Years
	TALT	0	0	0	454	0	0	0	454
CONSTRUCTION	Total	0	0	0	531	0	0	0	531

RESPONSIBLE AGENCY: **FDOT**

Item Segment **TOTAL ALL Years ALL Phases:** **\$606**

Item Number: **438665** Item **TOTAL ALL Years ALL Phases ALL Segments:** **\$606**

TPO Project No: **DT4386671**
LRTP Ref: 6-54
County: MIAMI-DADE
Roadway ID:
Lanes Exist:
Lanes Improved:
Lanes Added:
Project Length:
District: 6

Project Description: **BLACK CREEK TRAIL SEGMENT B PHASE I**

Type of Work: **BIKE PATH/TRAIL**

SIS or Non-SIS: **No**

Extra Description:

		Proposed Funding (in \$000s)							
PHASE :	Funding Source	<2018	2017 - 2018	2018 - 2019	2019 - 2020	2020 - 2021	2021 - 2022	>2022	All Years
	LF	54	0	0	0	0	0	0	54
	SA	5	0	0	0	0	0	0	5
	TALT	372	0	0	0	0	0	0	372
PLANNING AND DESIGN	Total	431	0	0	0	0	0	0	431
	LF	0	0	0	0	183	0	0	183

MIAMI-DADE TRANSPORTATION PLANNING ORGANIZATION
TRANSPORTATION IMPROVEMENT PROGRAM
PRIMARY STATE HIGHWAYS AND INTERMODAL



MISCELLANEOUS

TPO Project No: **DT4386671**
LRTP Ref: 6-54
County: MIAMI-DADE
Roadway ID:
Lanes Exist:
Lanes Improved:
Lanes Added:
Project Length:
District: 6

Project Description: **BLACK CREEK TRAIL SEGMENT B
PHASE I**

Type of Work: **BIKE PATH/TRAIL**

SIS or Non-SIS: **No**

Extra Description:

		Proposed Funding (in \$000s)							
PHASE :	Funding Source	<2018	2017 - 2018	2018 - 2019	2019 - 2020	2020 - 2021	2021 - 2022	>2022	All Years
	SA	0	0	0	0	5	0	0	5
	TALU	0	0	0	0	628	0	0	628
CONSTRUCTION	Total	0	0	0	0	816	0	0	816

RESPONSIBLE AGENCY: **FDOT**

Item Segment TOTAL ALL Years ALL Phases: **\$1,247**

Item Number: **438667**

Item TOTAL ALL Years ALL Phases ALL Segments: **\$1,247**

TPO Project No: **DT4386681**
LRTP Ref: NA
County: MIAMI-DADE
Roadway ID:
Lanes Exist:
Lanes Improved:
Lanes Added:
Project Length:
District: 6

Project Description: **CITY OF NORTH MIAMI - NE 8TH AVENUE
GREEN TRAIL**

Type of Work: **BIKE PATH/TRAIL**

SIS or Non-SIS: **No**

Extra Description:

		Proposed Funding (in \$000s)							
PHASE :	Funding Source	<2018	2017 - 2018	2018 - 2019	2019 - 2020	2020 - 2021	2021 - 2022	>2022	All Years
	LF	0	0	110	0	0	0	0	110
PLANNING AND DESIGN	Total	0	0	110	0	0	0	0	110
	LF	0	0	0	0	298	0	0	298
	SA	0	0	0	0	5	0	0	5
	TALU	0	0	0	0	996	0	0	996
CONSTRUCTION	Total	0	0	0	0	1,299	0	0	1,299

MIAMI-DADE TRANSPORTATION PLANNING ORGANIZATION
TRANSPORTATION IMPROVEMENT PROGRAM
PRIMARY STATE HIGHWAYS AND INTERMODAL



MISCELLANEOUS

RESPONSIBLE AGENCY: FDOT

Item Segment TOTAL ALL Years ALL Phases: \$1,409

Item Number: 438668

Item TOTAL ALL Years ALL Phases ALL Segments: \$1,409

TPO Project No: **DT4386691**
LRTP Ref: NA
County: MIAMI-DADE
Roadway ID:
Lanes Exist:
Lanes Improved:
Lanes Added:
Project Length:
District: 6

Project Description: **TOWN OF CUTLER BAY BIKE / PED FACILITY IMPROVEMENTS**

Type of Work: **BIKE PATH/TRAIL**

SIS or Non-SIS: **No**

Extra Description:

		Proposed Funding (in \$000s)							
PHASE :	Funding Source	<2018	2017 - 2018	2018 - 2019	2019 - 2020	2020 - 2021	2021 - 2022	>2022	All Years
PLANNING AND DESIGN	LF	0	100	0	0	0	0	0	100
	Total	0	100	0	0	0	0	0	100
CONSTRUCTION	LF	0	0	0	58	0	0	0	58
	SA	0	0	0	5	0	0	0	5
	TALT	0	0	0	361	0	0	0	361
	Total	0	0	0	424	0	0	0	424

RESPONSIBLE AGENCY: FDOT

Item Segment TOTAL ALL Years ALL Phases: \$524

Item Number: 438669

Item TOTAL ALL Years ALL Phases ALL Segments: \$524

TPO Project No: **DT4386731**
LRTP Ref: NA
County: MIAMI-DADE
Roadway ID:
Lanes Exist:
Lanes Improved:
Lanes Added:
Project Length:
District: 6

Project Description: **CITY OF SOUTH MIAMI SW 62 AVENUE PED AND BIKE MOBILITY ENHANCEMENTS**

Type of Work: **BIKE PATH/TRAIL**

SIS or Non-SIS: **No**

Extra Description:

		Proposed Funding (in \$000s)							
PHASE :	Funding Source	<2018	2017 - 2018	2018 - 2019	2019 - 2020	2020 - 2021	2021 - 2022	>2022	All Years
PLANNING AND DESIGN	LF	0	100	0	0	0	0	0	100
	Total	0	100	0	0	0	0	0	100

MIAMI-DADE TRANSPORTATION PLANNING ORGANIZATION
TRANSPORTATION IMPROVEMENT PROGRAM
PRIMARY STATE HIGHWAYS AND INTERMODAL



MISCELLANEOUS

TPO Project No: **DT4386731**
LRTP Ref: NA
County: MIAMI-DADE
Roadway ID:
Lanes Exist:
Lanes Improved:
Lanes Added:
Project Length:
District: 6

Project Description: **CITY OF SOUTH MIAMI SW 62 AVENUE
PED AND BIKE MOBILITY
ENHANCEMENTS**

Type of Work: **BIKE PATH/TRAIL**

SIS or Non-SIS: **No**

Extra Description:

PHASE :

		Proposed Funding (in \$000s)							
	Funding Source	<2018	2017 - 2018	2018 - 2019	2019 - 2020	2020 - 2021	2021 - 2022	>2022	All Years
	LF	0	0	0	19	0	0	0	19
	SA	0	0	0	5	0	0	0	5
	TALT	0	0	0	480	0	0	0	480
CONSTRUCTION	Total	0	0	0	504	0	0	0	504

RESPONSIBLE AGENCY: **FDOT**

Item Segment TOTAL ALL Years ALL Phases: **\$604**

Item Number: **438673**

Item TOTAL ALL Years ALL Phases ALL Segments: **\$604**

TPO Project No: **DT4390311**
LRTP Ref: 5-5
County: DIST/ST-WIDE
Roadway ID:
Lanes Exist:
Lanes Improved:
Lanes Added:
Project Length:
District: 6

Project Description: **TRAFFIC OPERATIONS CONSULTANT
SUPPORT SERVICES**

Type of Work: **FUNDING ACTION**

SIS or Non-SIS: **No**

Extra Description:

PHASE :

		Proposed Funding (in \$000s)							
	Funding Source	<2018	2017 - 2018	2018 - 2019	2019 - 2020	2020 - 2021	2021 - 2022	>2022	All Years
		145	0	0	0	0	0	0	145
PLANNING AND DESIGN	Total	145	0	0	0	0	0	0	145

RESPONSIBLE AGENCY: **FDOT**

Item Segment TOTAL ALL Years ALL Phases: **\$145**

Item Number: **439031**

Item TOTAL ALL Years ALL Phases ALL Segments: **\$3,127**

MIAMI-DADE TRANSPORTATION PLANNING ORGANIZATION
TRANSPORTATION IMPROVEMENT PROGRAM
PRIMARY STATE HIGHWAYS AND INTERMODAL



MISCELLANEOUS

TPO Project No: **DT4390312**
LRTP Ref: **5-5**
County: **DIST/ST-WIDE**
Roadway ID:
Lanes Exist:
Lanes Improved:
Lanes Added:
Project Length:
District: **6**

Project Description: **TRAFFIC OPERATIONS CONSULTANT
SUPPORT SERVICES**

Type of Work: **FUNDING ACTION**

SIS or Non-SIS: **No**

Extra Description:

		Proposed Funding (in \$000s)							
PHASE :	Funding Source	<2018	2017 - 2018	2018 - 2019	2019 - 2020	2020 - 2021	2021 - 2022	>2022	All Years
	DS	497	497	497	497	497	497	0	2,982
OPERATIONS	Total	497	497	497	497	497	497	0	2,982

RESPONSIBLE AGENCY: **FDOT**

Item Segment **TOTAL ALL Years ALL Phases:** **\$2,982**

Item Number: **439031** Item **TOTAL ALL Years ALL Phases ALL Segments:** **\$3,127**

TPO Project No: **DT4403031**
LRTP Ref:
County: **MIAMI-DADE**
Roadway ID:
Lanes Exist:
Lanes Improved:
Lanes Added:
Project Length:
District: **6**

Project Description: **ATLANTIC GREENWAY TRAIL FROM SOUTH POINTE PARK TO 87 TERRACE**

Type of Work: **BIKE PATH/TRAIL**

SIS or Non-SIS: **No**

Extra Description:

		Proposed Funding (in \$000s)							
PHASE :	Funding Source	<2018	2017 - 2018	2018 - 2019	2019 - 2020	2020 - 2021	2021 - 2022	>2022	All Years
	DIH	0	5	0	0	0	0	0	5
	TLWR	0	3,000	0	0	0	0	0	3,000
CONSTRUCTION	Total	0	3,005	0	0	0	0	0	3,005

RESPONSIBLE AGENCY: **FDOT**

Item Segment **TOTAL ALL Years ALL Phases:** **\$3,005**

Item Number: **440303** Item **TOTAL ALL Years ALL Phases ALL Segments:** **\$3,005**

MIAMI-DADE TRANSPORTATION PLANNING ORGANIZATION
TRANSPORTATION IMPROVEMENT PROGRAM
PRIMARY STATE HIGHWAYS AND INTERMODAL



MISCELLANEOUS

TPO Project No: **DT4408581**
LRTP Ref:
County: MIAMI-DADE
Roadway ID:
Lanes Exist:
Lanes Improved:
Lanes Added:
Project Length:
District: 6

Project Description:

TURNPIKE FEEDER ROAD

**AT NW 199 STREET
PEDESTRIAN OVERPASS**

Type of Work:

PEDESTRIAN/WILDLIFE OVERPASS

SIS or Non-SIS: **No**

Extra Description:

		Proposed Funding (in \$000s)							
PHASE :	Funding Source	<2018	2017 - 2018	2018 - 2019	2019 - 2020	2020 - 2021	2021 - 2022	>2022	All Years
	DDR	0	6,000	0	0	0	0	0	6,000
CONSTRUCTION	Total	0	6,000	0	0	0	0	0	6,000

RESPONSIBLE AGENCY: FDOT

Item Segment TOTAL ALL Years ALL Phases: \$6,000

Item Number: 440858

Item TOTAL ALL Years ALL Phases ALL Segments: \$6,000

Yearly Totals	\$457,124	\$35,757	\$23,884	\$20,580	\$29,402	\$13,416	\$0	\$580,163
MISCELLANEOUS				5 Year TIP Total				\$123,039

MIAMI-DADE TRANSPORTATION PLANNING ORGANIZATION
TRANSPORTATION IMPROVEMENT PROGRAM
PRIMARY STATE HIGHWAYS AND INTERMODAL



TRANSPORTATION PLANNING

TPO Project No: **DT2520711**
LRTP Ref: 5-5
County: DIST/ST-WIDE
Roadway ID:
Lanes Exist:
Lanes Improved:
Lanes Added:
Project Length:
District: 6

Project Description: **TRANSPORTATION STATISTICS
SUPPORT #1**

Type of Work: **TRANSPORTATION STATISTICS** SIS or Non-SIS: **No**

Extra Description:

PHASE :	Funding Source	Proposed Funding (in \$000s)							All Years
		<2018	2017 - 2018	2018 - 2019	2019 - 2020	2020 - 2021	2021 - 2022	>2022	
	D	11,327	500	500	500	500	300	0	13,627
	HP	60	0	0	0	0	0	0	60
PLANNING	Total	11,387	500	500	500	500	300	0	13,687

RESPONSIBLE AGENCY: **FDOT**

Item Segment TOTAL ALL Years ALL Phases: **\$13,687**

Item Number: 252071 Item TOTAL ALL Years ALL Phases ALL Segments: **\$13,721**

TPO Project No: **DT2520712**
LRTP Ref: 5-5
County: DIST/ST-WIDE
Roadway ID:
Lanes Exist:
Lanes Improved:
Lanes Added:
Project Length:
District: 6

Project Description: **TRANSPORTATION STATISTICS
SUPPORT #1**

Type of Work: **TRANSPORTATION STATISTICS** SIS or Non-SIS: **No**

Extra Description:

PHASE :	Funding Source	Proposed Funding (in \$000s)							All Years
		<2018	2017 - 2018	2018 - 2019	2019 - 2020	2020 - 2021	2021 - 2022	>2022	
		34	0	0	0	0	0	0	34
PLANNING	Total	34	0	0	0	0	0	0	34

RESPONSIBLE AGENCY: **FDOT**

Item Segment TOTAL ALL Years ALL Phases: **\$34**

Item Number: 252071 Item TOTAL ALL Years ALL Phases ALL Segments: **\$13,721**

MIAMI-DADE TRANSPORTATION PLANNING ORGANIZATION
TRANSPORTATION IMPROVEMENT PROGRAM
PRIMARY STATE HIGHWAYS AND INTERMODAL



TRANSPORTATION PLANNING

TPO Project No: **DT2520941**
LRTP Ref: 5-5
County: MIAMI-DADE
Roadway ID:
Lanes Exist:
Lanes Improved:
Lanes Added:
Project Length:
District: 6

Project Description: **METROPOLITAN PLANNING ORGANIZATION (MPO) SUPPORT**

Type of Work: **MODAL SYSTEMS PLANNING**

SIS or Non-SIS: **No**

Extra Description:

PHASE :	Funding Source	Proposed Funding (in \$000s)							All Years
		<2018	2017 - 2018	2018 - 2019	2019 - 2020	2020 - 2021	2021 - 2022	>2022	
	D	3,742	275	300	300	250	250	0	5,117
	D	331	0	0	0	0	0	0	331
	D	1,019	0	0	0	0	0	0	1,019
	HP	46	0	0	0	0	0	0	46
	SU	100	0	0	0	0	0	0	100
PLANNING	Total	5,238	275	300	300	250	250	0	6,613

RESPONSIBLE AGENCY: **FDOT**

Item Segment TOTAL ALL Years ALL Phases: **\$6,613**

Item Number: 252094

Item TOTAL ALL Years ALL Phases ALL Segments: **\$6,613**

TPO Project No: **DT2521801**
LRTP Ref: 5-5
County: MIAMI-DADE
Roadway ID:
Lanes Exist:
Lanes Improved:
Lanes Added:
Project Length:
District: 6

Project Description: **TRANSPORTATION STATISTICS SUPPORT #2**

Type of Work: **TRANSPORTATION STATISTICS**

SIS or Non-SIS: **No**

Extra Description:

PHASE :	Funding Source	Proposed Funding (in \$000s)							All Years
		<2018	2017 - 2018	2018 - 2019	2019 - 2020	2020 - 2021	2021 - 2022	>2022	
		5,873	0	0	0	0	0	0	5,873
		500	0	0	0	0	0	0	500
		229	0	0	0	0	0	0	229
		1,800	0	0	0	0	0	0	1,800

MIAMI-DADE TRANSPORTATION PLANNING ORGANIZATION
TRANSPORTATION IMPROVEMENT PROGRAM
PRIMARY STATE HIGHWAYS AND INTERMODAL



TRANSPORTATION PLANNING

TPO Project No: **DT2521801**
LRTP Ref: 5-5
County: MIAMI-DADE
Roadway ID:
Lanes Exist:
Lanes Improved:
Lanes Added:
Project Length:
District: 6

Project Description: **TRANSPORTATION STATISTICS SUPPORT #2**

Type of Work: **TRANSPORTATION STATISTICS** SIS or Non-SIS: **No**

Extra Description:

		Proposed Funding (in \$000s)							
PHASE :	Funding Source	<2018	2017 - 2018	2018 - 2019	2019 - 2020	2020 - 2021	2021 - 2022	>2022	All Years
		750	0	0	0	0	0	0	750
		893	0	0	0	0	0	0	893
PLANNING	Total	10,045	0	0	0	0	0	0	10,045

RESPONSIBLE AGENCY: **FDOT**

Item Segment TOTAL ALL Years ALL Phases: **\$10,045**

Item Number: 252180 Item TOTAL ALL Years ALL Phases ALL Segments: **\$12,945**

TPO Project No: **DT2521802**
LRTP Ref:
County: MIAMI-DADE
Roadway ID:
Lanes Exist:
Lanes Improved:
Lanes Added:
Project Length:
District: 6

Project Description: **TRANSPORTATION SYSTEM PLANNING & STATISTICS SUPPORT**

Type of Work: **TRANSPORTATION STATISTICS** SIS or Non-SIS: **No**

Extra Description:

		Proposed Funding (in \$000s)							
PHASE :	Funding Source	<2018	2017 - 2018	2018 - 2019	2019 - 2020	2020 - 2021	2021 - 2022	>2022	All Years
	D	500	500	500	500	450	450	0	2,900
PLANNING	Total	500	500	500	500	450	450	0	2,900

RESPONSIBLE AGENCY: **FDOT**

Item Segment TOTAL ALL Years ALL Phases: **\$2,900**

Item Number: 252180 Item TOTAL ALL Years ALL Phases ALL Segments: **\$12,945**

MIAMI-DADE TRANSPORTATION PLANNING ORGANIZATION
TRANSPORTATION IMPROVEMENT PROGRAM
PRIMARY STATE HIGHWAYS AND INTERMODAL



TRANSPORTATION PLANNING

TPO Project No: **DT4034871**
LRTP Ref: 5-5
County: DIST/ST-WIDE
Roadway ID:
Lanes Exist:
Lanes Improved:
Lanes Added:
Project Length:
District: 6

Project Description: **HPR PROGRAM TRANSPORTATION PLANNING ACTIVITIES**

Type of Work: **TRANSPORTATION PLANNING** SIS or Non-SIS: **No**

Extra Description:

PHASE :	Funding Source	Proposed Funding (in \$000s)							All Years
		<2018	2017 - 2018	2018 - 2019	2019 - 2020	2020 - 2021	2021 - 2022	>2022	
	D	15	0	0	0	0	0	0	15
	D	4	0	0	0	0	0	0	4
	D	1	0	0	0	0	0	0	1
	D	1	0	0	0	0	0	0	1
	D	2	0	0	0	0	0	0	2
	D	0	0	0	0	0	0	0	0
	D	641	75	87	93	100	133	0	1,129
	HP	849	0	0	0	0	0	0	849
	HP	816	0	0	0	0	0	0	816
	HP	1,057	0	0	0	0	0	0	1,057
	HP	1,160	0	0	0	0	0	0	1,160
	HP	1,346	0	0	0	0	0	0	1,346
	HP	940	0	0	0	0	0	0	940
	HP	5,972	779	803	828	822	833	0	10,037
	HP	15	0	0	0	0	0	0	15
	HPAC	887	0	0	0	0	0	0	887
	HPAC	626	0	0	0	0	0	0	626
PLANNING	Total	14,332	854	890	921	922	966	0	18,885

RESPONSIBLE AGENCY: **FDOT**

Item Segment **TOTAL ALL Years ALL Phases:** **\$18,885**

Item Number: **403487**

Item **TOTAL ALL Years ALL Phases ALL Segments:** **\$18,917**

MIAMI-DADE TRANSPORTATION PLANNING ORGANIZATION
TRANSPORTATION IMPROVEMENT PROGRAM
PRIMARY STATE HIGHWAYS AND INTERMODAL



TRANSPORTATION PLANNING

TPO Project No: **DT4034872**
LRTP Ref: 5-5
County: DIST/ST-WIDE
Roadway ID:
Lanes Exist:
Lanes Improved:
Lanes Added:
Project Length:
District: 6

Project Description: **HPF PROGRAM TRANSPORTATION PLANNING**

Type of Work: **TRANSPORTATION PLANNING**

SIS or Non-SIS: **No**

Extra Description:

PHASE :	Funding Source	Proposed Funding (in \$000s)							All Years
		<2018	2017 - 2018	2018 - 2019	2019 - 2020	2020 - 2021	2021 - 2022	>2022	
		32	0	0	0	0	0	0	32
PLANNING	Total	32	0	0	0	0	0	0	32

RESPONSIBLE AGENCY: **FDOT**

Item Segment **TOTAL ALL Years ALL Phases:** **\$32**

Item Number: **403487**

Item **TOTAL ALL Years ALL Phases ALL Segments:** **\$18,917**

TPO Project No: **DT4034881**
LRTP Ref: 5-5
County: DIST/ST-WIDE
Roadway ID:
Lanes Exist:
Lanes Improved:
Lanes Added:
Project Length:
District: 6

Project Description: **HPR PROGRAM DATA COLLECTION ACTIVITIES**

Type of Work: **TRANSPORTATION STATISTICS**

SIS or Non-SIS: **No**

Extra Description:

PHASE :	Funding Source	Proposed Funding (in \$000s)							All Years
		<2018	2017 - 2018	2018 - 2019	2019 - 2020	2020 - 2021	2021 - 2022	>2022	
	D	2	0	0	0	0	0	0	2
	D	1	0	0	0	0	0	0	1
	D	0	0	0	0	0	0	0	0
	D	51	45	51	52	54	42	0	295
	HP	192	0	0	0	0	0	0	192
	HP	173	0	0	0	0	0	0	173
	HP	208	0	0	0	0	0	0	208
	HP	131	0	0	0	0	0	0	131

MIAMI-DADE TRANSPORTATION PLANNING ORGANIZATION
TRANSPORTATION IMPROVEMENT PROGRAM
PRIMARY STATE HIGHWAYS AND INTERMODAL



TRANSPORTATION PLANNING

TPO Project No: **DT4034881**
LRTP Ref: 5-5
County: DIST/ST-WIDE
Roadway ID:
Lanes Exist:
Lanes Improved:
Lanes Added:
Project Length:
District: 6

Project Description: **HPR PROGRAM DATA COLLECTION ACTIVITIES**

Type of Work: **TRANSPORTATION STATISTICS** SIS or Non-SIS: **No**

Extra Description:

PHASE :	Funding Source	Proposed Funding (in \$000s)							All Years
		<2018	2017 - 2018	2018 - 2019	2019 - 2020	2020 - 2021	2021 - 2022	>2022	
	HP	87	0	0	0	0	0	0	87
	HP	74	0	0	0	0	0	0	74
	HP	1,333	225	225	226	252	262	0	2,523
	HPAC	68	0	0	0	0	0	0	68
	HPAC	61	0	0	0	0	0	0	61
PLANNING	Total	2,381	270	276	278	306	304	0	3,815

RESPONSIBLE AGENCY: **FDOT**

Item Segment TOTAL ALL Years ALL Phases: **\$3,815**

Item Number: **403488** Item TOTAL ALL Years ALL Phases ALL Segments: **\$3,815**

TPO Project No: **DT4034891**
LRTP Ref: 5-5
County: DIST/ST-WIDE
Roadway ID:
Lanes Exist:
Lanes Improved:
Lanes Added:
Project Length:
District: 6

Project Description: **HPR PROGRAM SYSTEMS PLANNING ACTIVITIES**

Type of Work: **TRANSPORTATION PLANNING** SIS or Non-SIS: **No**

Extra Description:

PHASE :	Funding Source	Proposed Funding (in \$000s)							All Years
		<2018	2017 - 2018	2018 - 2019	2019 - 2020	2020 - 2021	2021 - 2022	>2022	
	D	0	0	0	0	0	0	0	0
	D	194	55	61	62	64	52	0	488
	HP	44	0	0	0	0	0	0	44
	HP	46	0	0	0	0	0	0	46

MIAMI-DADE TRANSPORTATION PLANNING ORGANIZATION
TRANSPORTATION IMPROVEMENT PROGRAM
PRIMARY STATE HIGHWAYS AND INTERMODAL



TRANSPORTATION PLANNING

TPO Project No: **DT4034891**
LRTP Ref: 5-5
County: DIST/ST-WIDE
Roadway ID:
Lanes Exist:
Lanes Improved:
Lanes Added:
Project Length:
District: 6

Project
Description:

**HPR PROGRAM SYSTEMS PLANNING
ACTIVITIES**

Type of Work:

TRANSPORTATION PLANNING

SIS or Non-SIS: **No**

Extra
Description:

PHASE :

Funding Source	Proposed Funding (in \$000s)							
	<2018	2017 - 2018	2018 - 2019	2019 - 2020	2020 - 2021	2021 - 2022	>2022	All Years
HP	59	0	0	0	0	0	0	59
HP	24	0	0	0	0	0	0	24
HP	32	0	0	0	0	0	0	32
HP	22	0	0	0	0	0	0	22
HP	2,087	300	300	300	300	311	0	3,598
HPAC	12	0	0	0	0	0	0	12
HPAC	7	0	0	0	0	0	0	7
PLANNING Total	2,527	355	361	362	364	363	0	4,332

RESPONSIBLE AGENCY: **FDOT**

Item Segment TOTAL ALL Years ALL Phases: **\$4,332**

Item Number: 403489

Item TOTAL ALL Years ALL Phases ALL Segments: **\$4,332**

MIAMI-DADE TRANSPORTATION PLANNING ORGANIZATION
TRANSPORTATION IMPROVEMENT PROGRAM
PRIMARY STATE HIGHWAYS AND INTERMODAL



TRANSPORTATION PLANNING

TPO Project No: **DT4081991**
LRTP Ref: C-6
County: DIST/ST-WIDE
Roadway ID:
Lanes Exist:
Lanes Improved:
Lanes Added:
Project Length:
District: 6

Project Description: **TRANSPORTATION STATISTICS
SUPPORT #3**

Type of Work: **URBAN CORRIDOR IMPROVEMENTS** SIS or Non-SIS: **No**

Extra Description:

		Proposed Funding (in \$000s)							
PHASE :	Funding Source	<2018	2017 - 2018	2018 - 2019	2019 - 2020	2020 - 2021	2021 - 2022	>2022	All Years
	D	7,177	700	500	500	500	500	0	9,877
PLANNING	Total	7,177	700	500	500	500	500	0	9,877

RESPONSIBLE AGENCY: **FDOT**

Item Segment TOTAL ALL Years ALL Phases: **\$9,877**

Item Number: 408199 Item TOTAL ALL Years ALL Phases ALL Segments: **\$9,877**

TPO Project No: **DT4132211**
LRTP Ref: 5-5
County: DIST/ST-WIDE
Roadway ID:
Lanes Exist:
Lanes Improved:
Lanes Added:
Project Length:
District: 6

Project Description: **TRANSPORTATION SYSTEMS GIS DATA
DEVELOPMENT AND MAPPING**

Type of Work: **TRANSPORTATION STATISTICS** SIS or Non-SIS: **No**

Extra Description:

		Proposed Funding (in \$000s)							
PHASE :	Funding Source	<2018	2017 - 2018	2018 - 2019	2019 - 2020	2020 - 2021	2021 - 2022	>2022	All Years
	D	5,510	250	250	250	200	250	0	6,710
PLANNING	Total	5,510	250	250	250	200	250	0	6,710

RESPONSIBLE AGENCY: **FDOT**

Item Segment TOTAL ALL Years ALL Phases: **\$6,710**

Item Number: 413221 Item TOTAL ALL Years ALL Phases ALL Segments: **\$8,646**

MIAMI-DADE TRANSPORTATION PLANNING ORGANIZATION
TRANSPORTATION IMPROVEMENT PROGRAM
PRIMARY STATE HIGHWAYS AND INTERMODAL



TRANSPORTATION PLANNING

TPO Project No: **DT4132212**
LRTP Ref: 5-5
County: DIST/ST-WIDE
Roadway ID:
Lanes Exist:
Lanes Improved:
Lanes Added:
Project Length:
District: 6

Project Description: **TRANSPORTATION SYSTEMS GIS
SUPPORT FOR DESIGN**

Type of Work: **GEOGRAPHIC INFO. SYSTEMS** SIS or Non-SIS: **No**

Extra Description:

		Proposed Funding (in \$000s)							
PHASE :	Funding Source	<2018	2017 - 2018	2018 - 2019	2019 - 2020	2020 - 2021	2021 - 2022	>2022	All Years
	DS	781	231	231	231	231	231	0	1,936
PLANNING AND DESIGN	Total	781	231	231	231	231	231	0	1,936

RESPONSIBLE AGENCY: **FDOT**

Item Segment TOTAL ALL Years ALL Phases: **\$1,936**

Item Number: 413221 Item TOTAL ALL Years ALL Phases ALL Segments: **\$8,646**

TPO Project No: **DT4208271**
LRTP Ref:
County: MIAMI-DADE
Roadway ID:
Lanes Exist:
Lanes Improved:
Lanes Added:
Project Length: 0.383
District: 6

Project Description: **SR 7 / US-441**

FROM SR 9A / I-95 EXIT RAMP TO NW 183 STREET - LAP

Type of Work: **LANDSCAPING** SIS or Non-SIS: **No**

Extra Description:

		Proposed Funding (in \$000s)							
PHASE :	Funding Source	<2018	2017 - 2018	2018 - 2019	2019 - 2020	2020 - 2021	2021 - 2022	>2022	All Years
		576	0	0	0	0	0	0	576
CONSTRUCTION	Total	576	0	0	0	0	0	0	576

RESPONSIBLE AGENCY: **FDOT**

Item Segment TOTAL ALL Years ALL Phases: **\$576**

Item Number: 420827 Item TOTAL ALL Years ALL Phases ALL Segments: **\$721**

MIAMI-DADE TRANSPORTATION PLANNING ORGANIZATION
TRANSPORTATION IMPROVEMENT PROGRAM
PRIMARY STATE HIGHWAYS AND INTERMODAL



TRANSPORTATION PLANNING

TPO Project No: DT4208272	Project Description: SR 7 / US-441	FROM NW 151 ST	TO NW 215 ST AND FROM NE 2 AVE TO NW 57 AVE								
LRTP Ref:											
County: MIAMI-DADE											
Roadway ID:											
Lanes Exist:	Type of Work: TRANSPORTATION PLANNING	SIS or Non-SIS: No									
Lanes Improved:											
Lanes Added:	Extra Description:										
Project Length:											
District: 6											
			Proposed Funding (in \$000s)								
PHASE :			Funding Source	<2018	2017 - 2018	2018 - 2019	2019 - 2020	2020 - 2021	2021 - 2022	>2022	All Years
			REPE	0	145	0	0	0	0	0	145
PLANNING			Total	0	145	0	0	0	0	0	145
RESPONSIBLE AGENCY: FDOT			Item Segment TOTAL ALL Years ALL Phases:							\$145	
			Item Number: 420827	Item TOTAL ALL Years ALL Phases ALL Segments:							\$721

TPO Project No: DT4210531		Project Description: DISTRICTWIDE PLANNING AND PD&E SUPPORT								
LRTP Ref: 5-5										
County: DIST/ST-WIDE										
Roadway ID:										
Lanes Exist:		Type of Work: TRANSPORTATION PLANNING	SIS or Non-SIS: No							
Lanes Improved:										
Lanes Added:		Extra Description:								
Project Length:										
District: 6										
		Proposed Funding (in \$000s)								
PHASE :		Funding Source	<2018	2017 - 2018	2018 - 2019	2019 - 2020	2020 - 2021	2021 - 2022	>2022	All Years
			2,366	0	0	0	0	0	0	2,366
PLANNING		Total	2,366	0	0	0	0	0	0	2,366
RESPONSIBLE AGENCY: FDOT		Item Segment TOTAL ALL Years ALL Phases: \$2,366								
		Item Number: 421053	Item TOTAL ALL Years ALL Phases ALL Segments: \$10,865							

MIAMI-DADE TRANSPORTATION PLANNING ORGANIZATION
TRANSPORTATION IMPROVEMENT PROGRAM
PRIMARY STATE HIGHWAYS AND INTERMODAL



TRANSPORTATION PLANNING

TPO Project No: **DT4210532**
LRTP Ref: 5-5
County: DIST/ST-WIDE
Roadway ID:
Lanes Exist:
Lanes Improved:
Lanes Added:
Project Length:
District: 6

Project Description: **DISTRICTWIDE PLANNING AND PD&E SUPPORT**

Type of Work: **GEOGRAPHIC INFO. SYSTEMS**

SIS or Non-SIS: **No**

Extra Description:

PHASE :	Funding Source	Proposed Funding (in \$000s)							All Years
		<2018	2017 - 2018	2018 - 2019	2019 - 2020	2020 - 2021	2021 - 2022	>2022	
		34	0	0	0	0	0	0	34
PLANNING	Total	34	0	0	0	0	0	0	34

RESPONSIBLE AGENCY: **FDOT**

Item Segment **TOTAL ALL Years ALL Phases:** **\$34**

Item Number: 421053 Item **TOTAL ALL Years ALL Phases ALL Segments:** **\$10,865**

TPO Project No: **DT4210533**
LRTP Ref: 5-5
County: DIST/ST-WIDE
Roadway ID:
Lanes Exist:
Lanes Improved:
Lanes Added:
Project Length:
District: 6

Project Description: **DISTRICTWIDE INTERMODAL SYSTEMS PLANNING**

Type of Work: **TRANSPORTATION PLANNING**

SIS or Non-SIS: **No**

Extra Description:

PHASE :	Funding Source	Proposed Funding (in \$000s)							All Years
		<2018	2017 - 2018	2018 - 2019	2019 - 2020	2020 - 2021	2021 - 2022	>2022	
	D	3,675	500	500	300	350	550	0	5,875
PLANNING	Total	3,675	500	500	300	350	550	0	5,875

RESPONSIBLE AGENCY: **FDOT**

Item Segment **TOTAL ALL Years ALL Phases:** **\$5,875**

Item Number: 421053 Item **TOTAL ALL Years ALL Phases ALL Segments:** **\$10,865**

MIAMI-DADE TRANSPORTATION PLANNING ORGANIZATION
TRANSPORTATION IMPROVEMENT PROGRAM
PRIMARY STATE HIGHWAYS AND INTERMODAL



TRANSPORTATION PLANNING

TPO Project No: **DT4210534**
LRTP Ref: 5-5
County: DIST/ST-WIDE
Roadway ID:
Lanes Exist:
Lanes Improved:
Lanes Added:
Project Length:
District: 6

Project Description: **DISTRICTWIDE COMPLETE STREETS CONTRACT**

Type of Work: **TRANSPORTATION PLANNING** SIS or Non-SIS: **No**

Extra Description:

		Proposed Funding (in \$000s)							
PHASE :	Funding Source	<2018	2017 - 2018	2018 - 2019	2019 - 2020	2020 - 2021	2021 - 2022	>2022	All Years
	D	916	400	524	400	350	0	0	2,590
PLANNING	Total	916	400	524	400	350	0	0	2,590

RESPONSIBLE AGENCY: **FDOT**

Item Segment **TOTAL ALL Years ALL Phases:** **\$2,590**

Item Number: **421053** Item **TOTAL ALL Years ALL Phases ALL Segments:** **\$10,865**

TPO Project No: **DT4280441**
LRTP Ref: 5-5
County: MIAMI-DADE
Roadway ID:
Lanes Exist:
Lanes Improved:
Lanes Added:
Project Length:
District: 6

Project Description: **PLEMO OPERATING FUND NON-PROJECT SPECIFIC CONSULTANT TASKS**

Type of Work: **TRANSPORTATION PLANNING** SIS or Non-SIS: **No**

Extra Description:

		Proposed Funding (in \$000s)							
PHASE :	Funding Source	<2018	2017 - 2018	2018 - 2019	2019 - 2020	2020 - 2021	2021 - 2022	>2022	All Years
	D	977	244	244	244	244	244	0	2,197
PLANNING	Total	977	244	244	244	244	244	0	2,197

RESPONSIBLE AGENCY: **FDOT**

Item Segment **TOTAL ALL Years ALL Phases:** **\$2,197**

Item Number: **428044** Item **TOTAL ALL Years ALL Phases ALL Segments:** **\$2,230**

MIAMI-DADE TRANSPORTATION PLANNING ORGANIZATION
TRANSPORTATION IMPROVEMENT PROGRAM
PRIMARY STATE HIGHWAYS AND INTERMODAL



TRANSPORTATION PLANNING

TPO Project No: **DT4280442**
LRTP Ref:
County: MIAMI-DADE
Roadway ID:
Lanes Exist:
Lanes Improved:
Lanes Added:
Project Length:
District: 6

Project Description: **D / W PD&E OPERATING CONSULTANTS**

Type of Work: **PD&E/EMO STUDY**

SIS or Non-SIS: **No**

Extra Description:

Description:		Proposed Funding (in \$000s)								
6	PHASE :	Funding Source	<2018	2017 - 2018	2018 - 2019	2019 - 2020	2020 - 2021	2021 - 2022	>2022	All Years
			33	0	0	0	0	0	0	33
PROJECT DEVELOPMENT AND ENVIRONMENTAL		Total	33	0	0	0	0	0	0	33

RESPONSIBLE AGENCY: **FDOT**

Item Segment **TOTAL ALL Years ALL Phases:** **\$33**

Item Number: **428044** Item **TOTAL ALL Years ALL Phases ALL Segments:** **\$2,230**

TPO Project No: **DT4324511**
LRTP Ref: 5-5
County: DIST/ST-WIDE
Roadway ID:
Lanes Exist:
Lanes Improved:
Lanes Added:
Project Length:
District: 6

Project Description: **DISTRICTWIDE PUBLIC TRANSPORTATION CONSULTANT SERVICES**

Type of Work: **PTO STUDIES**

SIS or Non-SIS: **No**

Extra Description:

		Proposed Funding (in \$000s)							
PHASE :	Funding Source	<2018	2017 - 2018	2018 - 2019	2019 - 2020	2020 - 2021	2021 - 2022	>2022	All Years
	D	300	300	300	300	550	500	0	2,250
PLANNING	Total	300	300	300	300	550	500	0	2,250

RESPONSIBLE AGENCY: **FDOT**

Item Segment **TOTAL ALL Years ALL Phases:** **\$2,250**

Item Number: **432451** Item **TOTAL ALL Years ALL Phases ALL Segments:** **\$5,050**

MIAMI-DADE TRANSPORTATION PLANNING ORGANIZATION
TRANSPORTATION IMPROVEMENT PROGRAM
PRIMARY STATE HIGHWAYS AND INTERMODAL



TRANSPORTATION PLANNING

TPO Project No: **DT4324512**
LRTP Ref: 5-5
County: DIST/ST-WIDE
Roadway ID:
Lanes Exist:
Lanes Improved:
Lanes Added:
Project Length:
District: 6

Project Description: **DISTRICTWIDE FREIGHT LOGISTICS & PASSENGER OPS CONSULTANT SERVICES**

Type of Work: **PTO STUDIES**

SIS or Non-SIS: **No**

Extra Description:

PHASE :

Proposed Funding (in \$000s)								
Funding Source	<2018	2017 - 2018	2018 - 2019	2019 - 2020	2020 - 2021	2021 - 2022	>2022	All Years
D	1,500	0	300	400	200	400	0	2,800
PLANNING Total	1,500	0	300	400	200	400	0	2,800

RESPONSIBLE AGENCY: **FDOT**

Item Segment TOTAL ALL Years ALL Phases: **\$2,800**

Item Number: **432451** Item TOTAL ALL Years ALL Phases ALL Segments: **\$5,050**

TPO Project No: **DT4326391**
LRTP Ref: 6-36
County: MIAMI-DADE
Roadway ID: 87260000
Lanes Exist: 6
Lanes Improved:
Lanes Added:
Project Length: 7.224
District: 6

Project Description: **SR 826 / PALMETTO EXPY FROM US-1 / S DIXIE HWY TO SR 836 / DOLPHIN XWAY**

Type of Work: **TRANSPORTATION PLANNING**

SIS or Non-SIS: **Yes**

Extra Description:

PHASE :

Proposed Funding (in \$000s)								
Funding Source	<2018	2017 - 2018	2018 - 2019	2019 - 2020	2020 - 2021	2021 - 2022	>2022	All Years
ACNP	5,063	0	0	0	0	0	0	5,063
DIH	29	10	10	0	0	0	0	49
DIS	1,637	0	0	0	0	0	0	1,637
DS	677	0	0	0	0	0	0	677
PROJECT DEVELOPMENT AND ENVIRONMENTAL Total	7,406	10	10	0	0	0	0	7,426

RESPONSIBLE AGENCY: **FDOT**

Item Segment TOTAL ALL Years ALL Phases: **\$7,426**

Item Number: **432639** Item TOTAL ALL Years ALL Phases ALL Segments: **\$16,021**

MIAMI-DADE TRANSPORTATION PLANNING ORGANIZATION
TRANSPORTATION IMPROVEMENT PROGRAM
PRIMARY STATE HIGHWAYS AND INTERMODAL



TRANSPORTATION PLANNING

TPO Project No: **DT4326392** Project Description: **SR 7 / SR 933 / US 441** FROM SW 8 ST / TAMiami TrL TO GGI Park and Ride Lot

LRTP Ref: 6-36

County: MIAMI-DADE

Roadway ID:

Lanes Exist:

Lanes Improved:

Lanes Added:

Project Length: 10.812

District: 6

Project Description:

Type of Work:

TRANSPORTATION PLANNING

SIS or Non-SIS: No

Extra Description:

PHASE :

Proposed Funding (in \$000s)								
Funding Source	<2018	2017 - 2018	2018 - 2019	2019 - 2020	2020 - 2021	2021 - 2022	>2022	All Years
	851	0	0	0	0	0	0	851
PROJECT DEVELOPMENT AND ENVIRONMENTAL Total	851	0	0	0	0	0	0	851

RESPONSIBLE AGENCY: FDOT

Item Segment TOTAL ALL Years ALL Phases: \$851

Item Number: 432639

Item TOTAL ALL Years ALL Phases ALL Segments: \$16,021

TPO Project No: **DT4326394** Project Description: **NW 74 STREET** FROM SR 826 / PALMETTO XWAY TO SR 27 / OKEECHOBEE ROAD

LRTP Ref: 6-36

County: MIAMI-DADE

Roadway ID:

Lanes Exist:

Lanes Improved:

Lanes Added:

Project Length: 1.128

District: 6

Project Description:

Type of Work:

TRANSPORTATION PLANNING

SIS or Non-SIS: Yes

Extra Description:

PHASE :

Proposed Funding (in \$000s)								
Funding Source	<2018	2017 - 2018	2018 - 2019	2019 - 2020	2020 - 2021	2021 - 2022	>2022	All Years
	402	0	0	0	0	0	0	402
PROJECT DEVELOPMENT AND ENVIRONMENTAL Total	402	0	0	0	0	0	0	402

RESPONSIBLE AGENCY: FDOT

Item Segment TOTAL ALL Years ALL Phases: \$402

Item Number: 432639

Item TOTAL ALL Years ALL Phases ALL Segments: \$16,021

MIAMI-DADE TRANSPORTATION PLANNING ORGANIZATION
TRANSPORTATION IMPROVEMENT PROGRAM
PRIMARY STATE HIGHWAYS AND INTERMODAL



TRANSPORTATION PLANNING

TPO Project No: **DT4326395** Project Description: **SW 7 / SW 8 STREET** **FROM SR 9 / SW 27 AVENUE** **TO US-1 / BRICKELL AVENUE**

LRTP Ref: 6-36

County: MIAMI-DADE

Roadway ID:

Lanes Exist:

Lanes Improved:

Lanes Added:

Project Length: 2.970

District: 6

Type of Work: **TRANSPORTATION PLANNING**

SIS or Non-SIS: **No**

Extra Description:

PHASE :

Proposed Funding (in \$000s)								
Funding Source	<2018	2017 - 2018	2018 - 2019	2019 - 2020	2020 - 2021	2021 - 2022	>2022	All Years
	460	0	0	0	0	0	0	460
PROJECT DEVELOPMENT AND ENVIRONMENTAL								
Total	460	0	0	0	0	0	0	460

RESPONSIBLE AGENCY: **FDOT**

Item Segment **TOTAL ALL Years ALL Phases:** **\$460**

Item Number: **432639** Item **TOTAL ALL Years ALL Phases ALL Segments:** **\$16,021**

TPO Project No: **DT4326396** Project Description: **SR 90 / SW 8 ST / SW 7 ST** **FROM SR 9 / SW 27 AVENUE** **TO BRICKELL AVENUE**

LRTP Ref: 6-36

County: MIAMI-DADE

Roadway ID: 87120000

Lanes Exist: 3

Lanes Improved:

Lanes Added:

Project Length: 2.970

District: 6

Type of Work: **PD&E/EMO STUDY**

SIS or Non-SIS: **No**

Extra Description:

PHASE :

Proposed Funding (in \$000s)								
Funding Source	<2018	2017 - 2018	2018 - 2019	2019 - 2020	2020 - 2021	2021 - 2022	>2022	All Years
DDR	0	0	3,300	0	0	0	0	3,300
DIH	0	0	300	0	0	0	0	300
PLANNING AND DESIGN								
Total	0	0	3,600	0	0	0	0	3,600
ACNP	3,261	0	0	0	0	0	0	3,261
DIH	20	0	0	0	0	0	0	20

MIAMI-DADE TRANSPORTATION PLANNING ORGANIZATION
TRANSPORTATION IMPROVEMENT PROGRAM
PRIMARY STATE HIGHWAYS AND INTERMODAL



TRANSPORTATION PLANNING

TPO Project No: **DT4326396** Project Description: **SR 90 / SW 8 ST / SW 7 ST** FROM SR 9 / SW 27 AVENUE TO BRICKELL AVENUE

LRTP Ref: 6-36
County: MIAMI-DADE
Roadway ID: 87120000
Lanes Exist: 3
Lanes Improved:
Lanes Added:
Project Length: 2.970
District: 6

Type of Work: **PD&E/EMO STUDY** SIS or Non-SIS: **No**

Extra Description:

PHASE :		Proposed Funding (in \$000s)							
		Funding Source	<2018	2017 - 2018	2018 - 2019	2019 - 2020	2020 - 2021	2021 - 2022	>2022
DS		1	0	0	0	0	0	0	1
ENVIRONMENTAL		Total	3,282	0	0	0	0	0	3,282

RESPONSIBLE AGENCY: **FDOT**

Item Segment **TOTAL ALL Years ALL Phases:** **\$6,882**

Item Number: **432639** Item **TOTAL ALL Years ALL Phases ALL Segments:** **\$16,021**

TPO Project No: **DT4330561** Project Description: **DISTRICTWIDE FREIGHT LOGISTICS & PAX CONSULTANT SERVICES**

LRTP Ref: 5-5
County: DIST/ST-WIDE
Roadway ID:
Lanes Exist:
Lanes Improved:
Lanes Added:
Project Length:
District: 6

Type of Work: **PTO STUDIES** SIS or Non-SIS: **No**

Extra Description:

Description:

PHASE :	Funding Source	Proposed Funding (in \$000s)							
		<2018	2017 - 2018	2018 - 2019	2019 - 2020	2020 - 2021	2021 - 2022	>2022	All Years
	DS	183	0	0	0	0	0	0	183
PLANNING AND DESIGN	Total	183	0	0	0	0	0	0	183
	D	1,125	250	300	300	300	400	0	2,675
PLANNING	Total	1,125	250	300	300	300	400	0	2,675

MIAMI-DADE TRANSPORTATION PLANNING ORGANIZATION
TRANSPORTATION IMPROVEMENT PROGRAM
PRIMARY STATE HIGHWAYS AND INTERMODAL



TRANSPORTATION PLANNING

RESPONSIBLE AGENCY: FDOT

Item Segment TOTAL ALL Years ALL Phases: \$2,858

Item Number: 433056 Item TOTAL ALL Years ALL Phases ALL Segments: \$4,581

TPO Project No: **DT4330562**
LRTP Ref:
County: DIST/ST-WIDE
Roadway ID:
Lanes Exist:
Lanes Improved:
Lanes Added:
Project Length:
District: 6

Project Description: **DISTRICTWIDE FREIGHT LOGISTICS & PAX CONSULTANT SERVICES**

Type of Work: **PTO STUDIES**

SIS or Non-SIS: **No**

Extra Description:

		Proposed Funding (in \$000s)							
PHASE :	Funding Source	<2018	2017 - 2018	2018 - 2019	2019 - 2020	2020 - 2021	2021 - 2022	>2022	All Years
	DS	549	0	0	0	0	0	0	549
PLANNING AND DESIGN	Total	549	0	0	0	0	0	0	549
	D	774	0	0	0	0	400	0	1,174
PLANNING	Total	774	0	0	0	0	400	0	1,174

RESPONSIBLE AGENCY: FDOT

Item Segment TOTAL ALL Years ALL Phases: \$1,723

Item Number: 433056 Item TOTAL ALL Years ALL Phases ALL Segments: \$4,581

TPO Project No: **DT4330571**
LRTP Ref: 5-5
County: DIST/ST-WIDE
Roadway ID:
Lanes Exist:
Lanes Improved:
Lanes Added:
Project Length:
District: 6

Project Description: **DISTRICTWIDE PUBLIC TRANSPORTATION CONSULTANT SERVICES**

Type of Work: **PTO STUDIES**

SIS or Non-SIS: **No**

Extra Description:

		Proposed Funding (in \$000s)							
PHASE :	Funding Source	<2018	2017 - 2018	2018 - 2019	2019 - 2020	2020 - 2021	2021 - 2022	>2022	All Years
	DS	100	100	0	0	0	0	0	200
PLANNING AND DESIGN	Total	100	100	0	0	0	0	0	200

MIAMI-DADE TRANSPORTATION PLANNING ORGANIZATION
TRANSPORTATION IMPROVEMENT PROGRAM
PRIMARY STATE HIGHWAYS AND INTERMODAL



TRANSPORTATION PLANNING

TPO Project No: **DT4330571**
LRTP Ref: 5-5
County: DIST/ST-WIDE
Roadway ID:
Lanes Exist:
Lanes Improved:
Lanes Added:
Project Length:
District: 6

Project Description: **DISTRICTWIDE PUBLIC
TRANSPORTATION CONSULTANT
SERVICES**

Type of Work: **PTO STUDIES**

SIS or Non-SIS: **No**

Extra Description:

		Proposed Funding (in \$000s)							
PHASE :	Funding Source	<2018	2017 - 2018	2018 - 2019	2019 - 2020	2020 - 2021	2021 - 2022	>2022	All Years
	D	400	450	500	400	500	500	0	2,750
PLANNING	Total	400	450	500	400	500	500	0	2,750

RESPONSIBLE AGENCY: **FDOT**

Item Segment TOTAL ALL Years ALL Phases: **\$2,950**

Item Number: 433057 Item TOTAL ALL Years ALL Phases ALL Segments: **\$5,872**

TPO Project No: **DT4330572**
LRTP Ref: 5-5
County: DIST/ST-WIDE
Roadway ID:
Lanes Exist:
Lanes Improved:
Lanes Added:
Project Length:
District: 6

Project Description: **DISTRICTWIDE PUBLIC
TRANSPORTATION CONSULTANT
SERVICES**

Type of Work: **PTO STUDIES**

SIS or Non-SIS: **No**

Extra Description:

		Proposed Funding (in \$000s)							
PHASE :	Funding Source	<2018	2017 - 2018	2018 - 2019	2019 - 2020	2020 - 2021	2021 - 2022	>2022	All Years
	D	422	500	500	500	500	500	0	2,922
PLANNING	Total	422	500	500	500	500	500	0	2,922

RESPONSIBLE AGENCY: **FDOT**

Item Segment TOTAL ALL Years ALL Phases: **\$2,922**

Item Number: 433057 Item TOTAL ALL Years ALL Phases ALL Segments: **\$5,872**

MIAMI-DADE TRANSPORTATION PLANNING ORGANIZATION
TRANSPORTATION IMPROVEMENT PROGRAM
PRIMARY STATE HIGHWAYS AND INTERMODAL



TRANSPORTATION PLANNING

TPO Project No: **DT4351401**
LRTP Ref: 5-5
County: DIST/ST-WIDE
Roadway ID:
Lanes Exist:
Lanes Improved:
Lanes Added:
Project Length:
District: 6

Project Description: **DISTRICTWIDE FREIGHT LOGISTICS & PAX CONSULTANT SERVICES**

Type of Work: **PTO STUDIES**

SIS or Non-SIS: **No**

Extra Description:

		Proposed Funding (in \$000s)							
PHASE :	Funding Source	<2018	2017 - 2018	2018 - 2019	2019 - 2020	2020 - 2021	2021 - 2022	>2022	All Years
	DS	300	0	0	0	0	0	0	300
PLANNING AND DESIGN	Total	300	0	0	0	0	0	0	300
	D	624	400	176	500	500	150	0	2,350
PLANNING	Total	624	400	176	500	500	150	0	2,350

RESPONSIBLE AGENCY: **FDOT**

Item Segment **TOTAL ALL Years ALL Phases:** **\$2,650**

Item Number: 435140

Item **TOTAL ALL Years ALL Phases ALL Segments:** **\$2,650**

TPO Project No: **DT4393341**
LRTP Ref: 5-5
County: MIAMI-DADE
Roadway ID:
Lanes Exist:
Lanes Improved:
Lanes Added:
Project Length:
District: 6

Project Description: **MIAMI-DADE MPO FY 2016 / 2017-2017 / 2018 UPWP**

Type of Work: **TRANSPORTATION PLANNING**

SIS or Non-SIS: **No**

Extra Description:

		Proposed Funding (in \$000s)							
PHASE :	Funding Source	<2018	2017 - 2018	2018 - 2019	2019 - 2020	2020 - 2021	2021 - 2022	>2022	All Years
	LF	434	0	0	0	0	0	0	434
	PL	3,387	2,022	0	0	0	0	0	5,409
	SU	3,094	3,713	467	0	0	0	0	7,274
PLANNING	Total	6,915	5,735	467	0	0	0	0	13,117

RESPONSIBLE AGENCY: **FDOT**

Item Segment **TOTAL ALL Years ALL Phases:** **\$13,117**

Item Number: 439334

Item **TOTAL ALL Years ALL Phases ALL Segments:** **\$21,991**

MIAMI-DADE TRANSPORTATION PLANNING ORGANIZATION
TRANSPORTATION IMPROVEMENT PROGRAM
PRIMARY STATE HIGHWAYS AND INTERMODAL



TRANSPORTATION PLANNING

TPO Project No: **DT4393342**
LRTP Ref:
County: MIAMI-DADE
Roadway ID:
Lanes Exist:
Lanes Improved:
Lanes Added:
Project Length:
District: 6

Project Description: **MIAMI-DADE MPO FY 2018 / 2019-2019 / 2020 UPWP**

Type of Work: **TRANSPORTATION PLANNING** SIS or Non-SIS: **No**

Extra Description:

		Proposed Funding (in \$000s)							
PHASE :	Funding Source	<2018	2017 - 2018	2018 - 2019	2019 - 2020	2020 - 2021	2021 - 2022	>2022	All Years
	PL	0	0	2,160	2,238	0	0	0	4,398
PLANNING	Total	0	0	2,160	2,238	0	0	0	4,398

RESPONSIBLE AGENCY: **FDOT**

Item Segment TOTAL ALL Years ALL Phases: **\$4,398**

Item Number: 439334 Item TOTAL ALL Years ALL Phases ALL Segments: **\$21,991**

TPO Project No: **DT4393343**
LRTP Ref:
County: MIAMI-DADE
Roadway ID:
Lanes Exist:
Lanes Improved:
Lanes Added:
Project Length:
District: 6

Project Description: **MIAMI-DADE MPO FY 2020 / 2021-2021 / 2022 UPWP**

Type of Work: **TRANSPORTATION PLANNING** SIS or Non-SIS: **No**

Extra Description:

		Proposed Funding (in \$000s)							
PHASE :	Funding Source	<2018	2017 - 2018	2018 - 2019	2019 - 2020	2020 - 2021	2021 - 2022	>2022	All Years
	PL	0	0	0	0	2,238	2,238	0	4,476
PLANNING	Total	0	0	0	0	2,238	2,238	0	4,476

RESPONSIBLE AGENCY: **FDOT**

Item Segment TOTAL ALL Years ALL Phases: **\$4,476**

Item Number: 439334 Item TOTAL ALL Years ALL Phases ALL Segments: **\$21,991**

Yearly Totals	\$94,114	\$12,969	\$13,389	\$9,424	\$9,455	\$9,496	\$0	\$148,847
TRANSPORTATION PLANNING								5 Year TIP Total
								\$54,733

MIAMI-DADE TRANSPORTATION PLANNING ORGANIZATION
TRANSPORTATION IMPROVEMENT PROGRAM
PRIMARY STATE HIGHWAYS AND INTERMODAL



TOTAL COSTS - ALL PROJECTS

Yearly Totals	\$5,264,734	\$1,238,549	\$924,293	\$623,883	\$1,122,654	\$768,949	\$2,578,389	\$12,521,451
Florida Department of Transportation					<i>5 Year TIP Total</i>		<i>\$4,678,328</i>	

Transportation Improvement Program (TIP)

Part Two: 5-Year Project Listing Florida's Turnpike Enterprise



PORTMIAMI



Private Sector



Miami-Dade Transportation
Planning Organization



Fiscal Years 2017/2018 to 2021/2022 Transportation Improvement Program

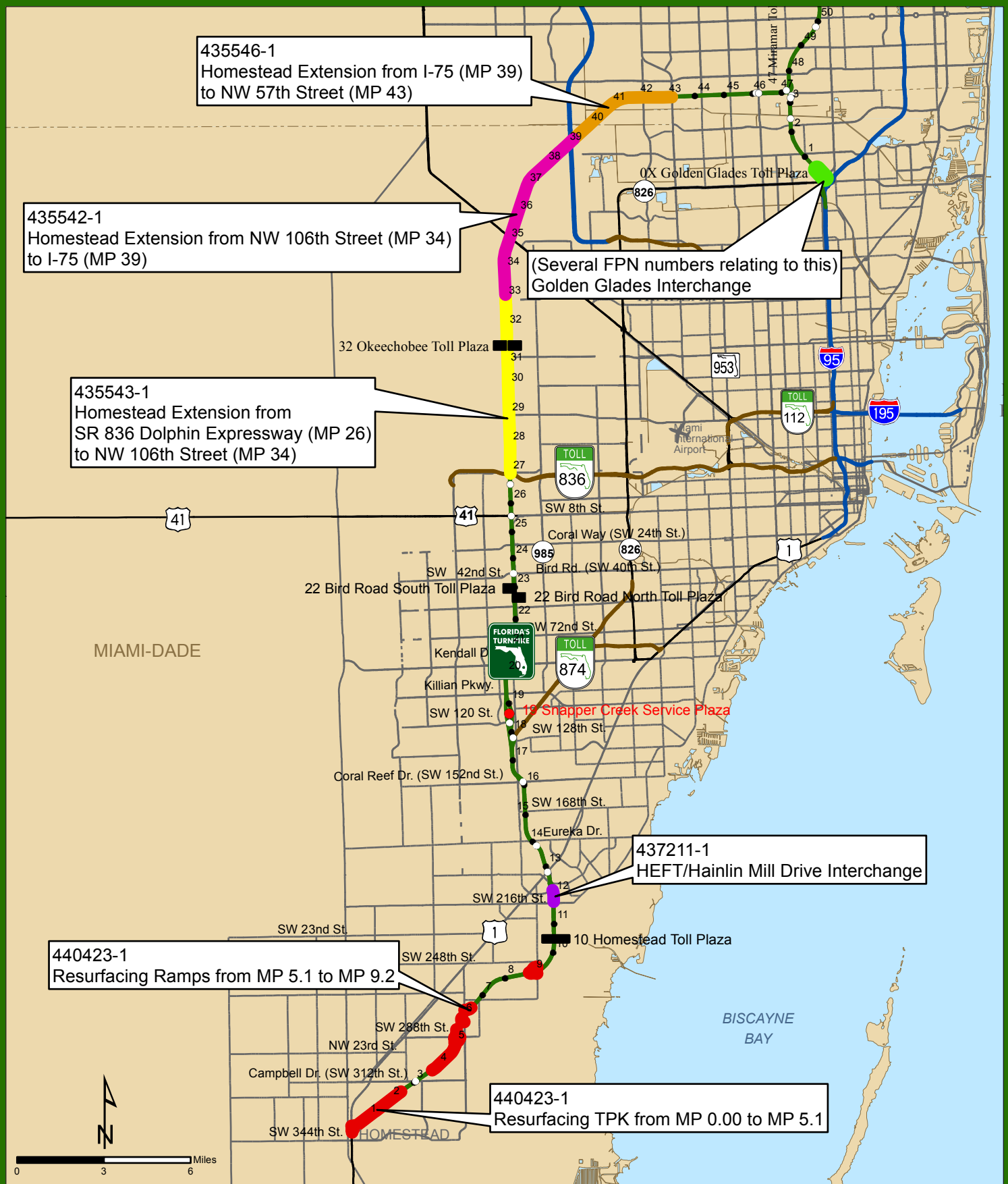
Florida Department of Transportation, Florida's Turnpike Enterprise

Florida's Turnpike Enterprise is an agency of the Florida Department of Transportation, overseeing a 483 mile system of limited access toll highways. The Turnpike Mainline reaches from North Miami to a junction with Interstate 75 in north central Florida. The Mainline extends through the counties of Miami-Dade, Broward, Palm Beach, Martin, St. Lucie, Indian River, Okeechobee, Osceola, Orange, Lake and Sumter. The Turnpike System includes the 47 mile Homestead Extension in Miami-Dade and Broward Counties; among other facilities statewide.

Florida's Turnpike is a user-financed system that uses toll revenues, service plaza sales revenue, and bonds to pay for new construction and maintenance of the entire system. The Turnpike does not receive traditional gas tax revenue.

Miami-Dade County Turnpike Planned Projects

- Widen 17 miles of Homestead Extension (SR 821) in Miami-Dade County
 - From SR 836 to NW 106th Street (6 to 10 lanes including express lanes)
 - From NW 106th Street to I-75 (6 to 10 lanes including express lanes)
 - From I-75 to NW 57th Street (6 to 10 lanes including express lanes)
- Interchange improvements at the following locations:
 - Golden Glades Interchange
 - Campbell Drive Interchange
 - HEFT/Hainlin Mill Drive
- Turnpike resurfacing projects:
 - From Milepost 0.0 to Milepost 5.1
 - Ramps from Milepost 5.1 to Milepost 9.2



Miami-Dade County Work Program

- | | | |
|-----------------|-------------------------------------|-------------------|
| — Toll Plaza | ○ Interchange | — Other Toll Road |
| ● Service Plaza | ● Mile Marker | — Arterial |
| | — Existing Turnpike System Facility | — Other Road |



Last Update: 3/30/2017
Sources: NAVTEQ 2017
Florida's Turnpike Enterprise, 2017



MIAMI-DADE TRANSPORTATION PLANNING ORGANIZATION
TRANSPORTATION IMPROVEMENT PROGRAM
FDOT TURNPIKE ENTERPRISE



TURNPIKE

TPO Project No: **TP4060961**
 LRTP Ref.: **NA**
 County: **MIAMI-DADE**
 Roadway ID:
 Lanes Exist:
 Lanes Improved:
 Lanes Added:
 Project Length: **4.927**
 District: **6**

Project Description: **WIDEN HEFT- N OF EUR EKA TO S OF KILLIAN PKWY (14.5-19.4) INC EXP LANE**

Type of Work: **ADD LANES & RECONSTRUCT**

		Proposed Funding (in \$000s)							
PHASE :	Funding Source	<2018	2017 - 2018	2018 - 2019	2019 - 2020	2020 - 2021	2021 - 2022	>2022	All Years
		14,231	0	0	0	0	0	0	14,231
		3,166	0	0	0	0	0	0	3,166
		157,237	0	0	0	0	0	0	157,237
DESIGN/BUILD	Total	174,634	0	0	0	0	0	0	174,634
		5,000	0	0	0	0	0	0	5,000
ALTERNATIVE CONTRACTING INCENTIVES	Total	5,000	0	0	0	0	0	0	5,000
		2,871	0	0	0	0	0	0	2,871
PROJECT DEVELOPMENT AND ENVIRONMENTAL	Total	2,871	0	0	0	0	0	0	2,871
		20,503	0	0	0	0	0	0	20,503
PLANNING AND DESIGN	Total	20,503	0	0	0	0	0	0	20,503
		3	0	0	0	0	0	0	3
RIGHT OF WAY	Total	3	0	0	0	0	0	0	3
		769	0	0	0	0	0	0	769
		1,084	0	0	0	0	0	0	1,084
RAILROAD & UTILITIES	Total	1,853	0	0	0	0	0	0	1,853

RESPONSIBLE AGENCY: **Turnpike Enterprise**

Item Segment TOTAL ALL Years ALL Phases: **\$204,864**

Item Number: **406096**

Item TOTAL ALL Years ALL Phases All Segments: **\$205,216**

***Project is not funded in LRTP and will require a LRTP amendment.

***Project was funded in a previous TIP.

MIAMI-DADE TRANSPORTATION PLANNING ORGANIZATION
TRANSPORTATION IMPROVEMENT PROGRAM
FDOT TURNPIKE ENTERPRISE



TURNPIKE

TPO Project No: **TP4060963**
LRTP Ref.: NA
County: MIAMI-DADE
Roadway ID: 87471000
Lanes Exist: 7
Lanes Improved: 7
Lanes Added:
Project Length: 4.000
District: 6

Project Description: **THERMOPLASTIC FOR WIDEN HEFT FROM N OF EUREKA TO S OF KILLIAN**

Type of Work: **SIGNING/PAVEMENT MARKINGS**

		Proposed Funding (in \$000s)							
PHASE :	Funding Source	<2018	2017 - 2018	2018 - 2019	2019 - 2020	2020 - 2021	2021 - 2022	>2022	All Years
	PKYI	4	348	0	0	0	0	0	352
CONSTRUCTION	Total	4	348	0	0	0	0	0	352

RESPONSIBLE AGENCY: **Turnpike Enterprise**

Item Segment TOTAL ALL Years ALL Phases: **\$352**

Item Number: **406096**

Item TOTAL ALL Years ALL Phases All Segments: **\$205,216**

TPO Project No: **TP4150511**
LRTP Ref.: 6-12
County: MIAMI-DADE
Roadway ID:
Lanes Exist:
Lanes Improved:
Lanes Added:
Project Length: 2.473
District: 6

Project Description: **WIDEN HEFT - S OF KILLIAN PKWY TO N OF SW72ST (19.4-21.87) INC EXP LANE**

Type of Work: **ADD LANES & RECONSTRUCT**

		Proposed Funding (in \$000s)							
PHASE :	Funding Source	<2018	2017 - 2018	2018 - 2019	2019 - 2020	2020 - 2021	2021 - 2022	>2022	All Years
		84,065	0	0	0	0	0	0	84,065
DESIGN/BUILD	Total	84,065	0	0	0	0	0	0	84,065
		100	0	0	0	0	0	0	100
ENVIRONMENTAL	Total	100	0	0	0	0	0	0	100

***Project is not funded in LRTP and will require a LRTP amendment.

***Project was funded in a previous TIP.

MIAMI-DADE TRANSPORTATION PLANNING ORGANIZATION
TRANSPORTATION IMPROVEMENT PROGRAM
FDOT TURNPIKE ENTERPRISE



TURNPIKE

TPO Project No: **TP4150511**
 LRTP Ref.: 6-12
 County: MIAMI-DADE
 Roadway ID:
 Lanes Exist:
 Lanes Improved:
 Lanes Added:
 Project Length: 2.473
 District: 6

Project Description: **WIDEN HEFT - S OF KILLIAN PKWY TO N OF SW72ST (19.4-21.87) INC EXP LANE**

Type of Work: **ADD LANES & RECONSTRUCT**

2.473		Proposed Funding (in \$000s)							
6									
PHASE :	Funding Source	<2018	2017 - 2018	2018 - 2019	2019 - 2020	2020 - 2021	2021 - 2022	>2022	All Years
		3,347	0	0	0	0	0	0	3,347
PROJECT DEVELOPMENT AND ENVIRONMENTAL	Total	3,347	0	0	0	0	0	0	3,347
		11	0	0	0	0	0	0	11
		9,653	0	0	0	0	0	0	9,653
PLANNING AND DESIGN	Total	9,664	0	0	0	0	0	0	9,664
		0	0	0	0	0	0	0	0
RIGHT OF WAY	Total	0	0	0	0	0	0	0	0

RESPONSIBLE AGENCY: **Turnpike Enterprise**

Item Segment TOTAL ALL Years ALL Phases: **\$97,176**

Item Number: **415051**

Item TOTAL ALL Years ALL Phases All Segments: **\$269,053**

***Project is not funded in LRTP and will require a LRTP amendment.

***Project was funded in a previous TIP.

MIAMI-DADE TRANSPORTATION PLANNING ORGANIZATION
TRANSPORTATION IMPROVEMENT PROGRAM
FDOT TURNPIKE ENTERPRISE



TURNPIKE

TPO Project No: **TP4150512**
LRTP Ref.: 6-12
County: MIAMI-DADE
Roadway ID: 87471000
Lanes Exist: 8
Lanes Improved:
Lanes Added:
Project Length: 1.432
District: 6

Project Description:

THERMO FOR WIDEN HEFT

FROM S OF KILLIAN PKWY

TO N OF SW72 ST

Type of Work:

SIGNING/PAVEMENT MARKINGS

		Proposed Funding (in \$000s)							
PHASE :	Funding Source	<2018	2017 - 2018	2018 - 2019	2019 - 2020	2020 - 2021	2021 - 2022	>2022	All Years
	PKYI	0	333	0	0	0	0	0	333
CONSTRUCTION	Total	0	333	0	0	0	0	0	333

RESPONSIBLE AGENCY: **Tumpike Enterprise**

Item Segment TOTAL ALL Years ALL Phases: **\$333**

Item Number: **415051**

Item TOTAL ALL Years ALL Phases All Segments: **\$269,053**

TPO Project No: **TP4150513**
LRTP Ref.: 6-12
County: MIAMI-DADE
Roadway ID:
Lanes Exist:
Lanes Improved:
Lanes Added:
Project Length: 1.432
District: 6

Project Description:

LANDSCAPING FOR HEFT WIDEN

FROM S OF KILLIAN PKWY

TO N OF SW72 ST

Type of Work:

LANDSCAPING

		Proposed Funding (in \$000s)							
PHASE :	Funding Source	<2018	2017 - 2018	2018 - 2019	2019 - 2020	2020 - 2021	2021 - 2022	>2022	All Years
		0	0	0	0	0	0	1,903	1,903
CONSTRUCTION	Total	0	0	0	0	0	0	1,903	1,903

RESPONSIBLE AGENCY: **Tumpike Enterprise**

Item Segment TOTAL ALL Years ALL Phases: **\$1,903**

Item Number: **415051**

Item TOTAL ALL Years ALL Phases All Segments: **\$269,053**

***Project is not funded in LRTP and will require a LRTP amendment.

***Project was funded in a previous TIP.

MIAMI-DADE TRANSPORTATION PLANNING ORGANIZATION
TRANSPORTATION IMPROVEMENT PROGRAM
FDOT TURNPIKE ENTERPRISE



TURNPIKE

TPO Project No: **TP4150514**
 LRTP Ref.: 6-12
 County: MIAMI-DADE
 Roadway ID:
 Lanes Exist:
 Lanes Improved:
 Lanes Added:
 Project Length: 3.063
 District: 6

Project Description: **WIDEN HEFT, BIRD RD - SR 836 (MP 23.8-26)(6 TO 10 LANES) INC EXPRESS LAN**

Type of Work: **ADD LANES & RECONSTRUCT**

		Proposed Funding (in \$000s)							
PHASE :	Funding Source	<2018	2017 - 2018	2018 - 2019	2019 - 2020	2020 - 2021	2021 - 2022	>2022	All Years
		162,389	0	0	0	0	0	0	162,389
DESIGN/BUILD	Total	162,389	0	0	0	0	0	0	162,389
		8	0	0	0	0	0	0	8
		6,628	0	0	0	0	0	0	6,628
PLANNING AND DESIGN	Total	6,636	0	0	0	0	0	0	6,636
		143	0	0	0	0	0	0	143
		107	0	0	0	0	0	0	107
RAILROAD & UTILITIES	Total	250	0	0	0	0	0	0	250

RESPONSIBLE AGENCY: **Turnpike Enterprise**

Item Segment TOTAL ALL Years ALL Phases: **\$169,275**

Item Number: **415051**

Item TOTAL ALL Years ALL Phases All Segments: **\$269,053**

***Project is not funded in LRTP and will require a LRTP amendment.

***Project was funded in a previous TIP.

MIAMI-DADE TRANSPORTATION PLANNING ORGANIZATION
TRANSPORTATION IMPROVEMENT PROGRAM
FDOT TURNPIKE ENTERPRISE



TURNPIKE

TPO Project No: **TP4150515**
 LRTP Ref.: 6-12
 County: MIAMI-DADE
 Roadway ID: 87471000
 Lanes Exist: 7
 Lanes Improved:
 Lanes Added:
 Project Length: 3.063
 District: 6

Project Description: **THERMOPLASTIC FOR WIDEN HEFT FROM BIRD RD TO SR 836**

Type of Work: **SIGNING/PAVEMENT MARKINGS**

		Proposed Funding (in \$000s)							
PHASE :	Funding Source	<2018	2017 - 2018	2018 - 2019	2019 - 2020	2020 - 2021	2021 - 2022	>2022	All Years
	PKYI	0	358	0	0	0	0	0	358
CONSTRUCTION	Total	0	358	0	0	0	0	0	358

RESPONSIBLE AGENCY: **Turnpike Enterprise**

Item Segment TOTAL ALL Years ALL Phases: **\$358**

Item Number: **415051**

Item TOTAL ALL Years ALL Phases All Segments: **\$269,053**

TPO Project No: **TP4150516**
 LRTP Ref.: 6-12
 County: MIAMI-DADE
 Roadway ID:
 Lanes Exist:
 Lanes Improved:
 Lanes Added:
 Project Length: 3.063
 District: 6

Project Description: **LANDSCAPING FOR HEFT WIDENING FROM BIRD RD TO SR 836**

Type of Work: **LANDSCAPING**

		Proposed Funding (in \$000s)							
PHASE :	Funding Source	<2018	2017 - 2018	2018 - 2019	2019 - 2020	2020 - 2021	2021 - 2022	>2022	All Years
		8	0	0	0	0	0	0	8
PLANNING AND DESIGN	Total	8	0	0	0	0	0	0	8

RESPONSIBLE AGENCY: **Turnpike Enterprise**

Item Segment TOTAL ALL Years ALL Phases: **\$8**

Item Number: **415051**

Item TOTAL ALL Years ALL Phases All Segments: **\$269,053**

***Project is not funded in LRTP and will require a LRTP amendment.

***Project was funded in a previous TIP.

MIAMI-DADE TRANSPORTATION PLANNING ORGANIZATION
TRANSPORTATION IMPROVEMENT PROGRAM
FDOT TURNPIKE ENTERPRISE



TURNPIKE

TPO Project No: **TP4154621**
L RTP Ref.:
County: MIAMI-DADE
Roadway ID:
Lanes Exist:
Lanes Improved:
Lanes Added:
Project Length: 1.000
District: 6

Project Description: **GOLDEN GLADES TOLL PLAZA - NOISE WALLS (ON MAINLINE SPUR - MP 0X)**

Type of Work: **TOLL PLAZA**

PHASE :	Funding Source	Proposed Funding (in \$000s)							All Years
		<2018	2017 - 2018	2018 - 2019	2019 - 2020	2020 - 2021	2021 - 2022	>2022	
		4,442	0	0	0	0	0	0	4,442
DESIGN/BUILD	Total	4,442	0	0	0	0	0	0	4,442
		136	0	0	0	0	0	0	136
PLANNING AND DESIGN	Total	136	0	0	0	0	0	0	136

RESPONSIBLE AGENCY: **FDOT**

Item Segment TOTAL ALL Years ALL Phases: **\$4,578**

Item Number: **415462** Item TOTAL ALL Years ALL Phases All Segments: **\$5,572**

TPO Project No: **TP4154623**
L RTP Ref.:
County: MIAMI-DADE
Roadway ID:
Lanes Exist:
Lanes Improved:
Lanes Added:
Project Length: 0.916
District: 6

Project Description: **LANDSCAPING**

AT GOLDEN GLADES TOLL PLAZA

Type of Work: **LANDSCAPING**

PHASE :	Funding Source	Proposed Funding (in \$000s)							All Years
		<2018	2017 - 2018	2018 - 2019	2019 - 2020	2020 - 2021	2021 - 2022	>2022	
		48	0	0	0	0	0	0	48
		299	0	0	0	0	0	0	299

***Project is not funded in L RTP and will require a L RTP amendment.

***Project was funded in a previous TIP.

MIAMI-DADE TRANSPORTATION PLANNING ORGANIZATION
TRANSPORTATION IMPROVEMENT PROGRAM
FDOT TURNPIKE ENTERPRISE



TURNPIKE

TPO Project No: **TP4154623**
L RTP Ref.:
County: MIAMI-DADE
Roadway ID:
Lanes Exist:
Lanes Improved:
Lanes Added:
Project Length: 0.916
District: 6

Project Description: **LANDSCAPING**

**AT GOLDEN GLADES TOLL
PLAZA**

Type of Work: **LANDSCAPING**

		Proposed Funding (in \$000s)							
PHASE :	Funding Source	<2018	2017 - 2018	2018 - 2019	2019 - 2020	2020 - 2021	2021 - 2022	>2022	All Years
CONSTRUCTION	Total	347	0	0	0	0	0	0	347
		0	0	0	0	0	0	0	0
		183	0	0	0	0	0	0	183
PLANNING AND DESIGN	Total	183	0	0	0	0	0	0	183

RESPONSIBLE AGENCY: **FDOT**

Item Segment TOTAL ALL Years ALL Phases: **\$530**

Item Number: **415462** Item TOTAL ALL Years ALL Phases All Segments: **\$5,572**

TPO Project No: **TP4154629**
L RTP Ref.:
County: MIAMI-DADE
Roadway ID: 87470000
Lanes Exist: 6
Lanes Improved:
Lanes Added:
Project Length: 0.400
District: 6

Project Description: **DOLPHIN PLAZA RENOVATIONS AET 4C**

Type of Work: **TOLL PLAZA**

		Proposed Funding (in \$000s)							
PHASE :	Funding Source	<2018	2017 - 2018	2018 - 2019	2019 - 2020	2020 - 2021	2021 - 2022	>2022	All Years
	PKYI	87	0	0	0	0	0	0	87
CONSTRUCTION	Total	87	0	0	0	0	0	0	87

***Project is not funded in L RTP and will require a L RTP amendment.

***Project was funded in a previous TIP.

MIAMI-DADE TRANSPORTATION PLANNING ORGANIZATION
TRANSPORTATION IMPROVEMENT PROGRAM
FDOT TURNPIKE ENTERPRISE



TURNPIKE

TPO Project No: **TP4154629**
L RTP Ref.:
County: MIAMI-DADE
Roadway ID: 87470000
Lanes Exist: 6
Lanes Improved:
Lanes Added:
Project Length: 0.400
District: 6

Project Description: **DOLPHIN PLAZA RENOVATIONS AET 4C**

Type of Work: **TOLL PLAZA**

PHASE :	Funding Source	Proposed Funding (in \$000s)							All Years
		<2018	2017 - 2018	2018 - 2019	2019 - 2020	2020 - 2021	2021 - 2022	>2022	
	PKYI	2	375	0	0	0	0	0	377
PLANNING AND DESIGN	Total	2	375	0	0	0	0	0	377

RESPONSIBLE AGENCY: **FDOT**

Item Segment TOTAL ALL Years ALL Phases: **\$464**

Item Number: **415462**

Item TOTAL ALL Years ALL Phases All Segments: **\$5,572**

TPO Project No: **TP4154881**
L RTP Ref.: NA
County: MIAMI-DADE
Roadway ID:
Lanes Exist:
Lanes Improved:
Lanes Added:
Project Length: 2.706
District: 6

Project Description: **WIDEN HEFT- SW 216TH ST TO N OF EUREKA DR MP11 .8-14.5 INC EXPRESS LAN**

Type of Work: **ADD LANES & RECONSTRUCT**

PHASE :	Funding Source	Proposed Funding (in \$000s)							All Years
		<2018	2017 - 2018	2018 - 2019	2019 - 2020	2020 - 2021	2021 - 2022	>2022	
	PKBD	50,049	0	0	0	0	0	0	50,049

***Project is not funded in L RTP and will require a L RTP amendment.

***Project was funded in a previous TIP.

MIAMI-DADE TRANSPORTATION PLANNING ORGANIZATION
TRANSPORTATION IMPROVEMENT PROGRAM
FDOT TURNPIKE ENTERPRISE



TURNPIKE

TPO Project No: **TP4154881**
 LRTP Ref.: NA
 County: MIAMI-DADE
 Roadway ID: _____
 Lanes Exist: _____
 Lanes Improved: _____
 Lanes Added: _____
 Project Length: 2.706
 District: 6

Project Description: **WIDEN HEFT- SW 216TH ST TO N OF EUREKA DR MP11 .8-14.5 INC EXPRESS LAN**

Type of Work: **ADD LANES & RECONSTRUCT**

		Proposed Funding (in \$000s)							
PHASE :	Funding Source	<2018	2017 - 2018	2018 - 2019	2019 - 2020	2020 - 2021	2021 - 2022	>2022	All Years
	PKYI	1,740	0	0	0	0	0	0	1,740
CONSTRUCTION	Total	51,789	0	0	0	0	0	0	51,789
	PKYI	4,408	0	0	0	0	0	0	4,408
PLANNING AND DESIGN	Total	4,408	0	0	0	0	0	0	4,408

RESPONSIBLE AGENCY: **Turnpike Enterprise**

	Item Segment TOTAL ALL Years ALL Phases:	\$56,197
Item Number: 415488	Item TOTAL ALL Years ALL Phases All Segments:	\$56,480

***Project is not funded in LRTP and will require a LRTP amendment.

***Project was funded in a previous TIP.

MIAMI-DADE TRANSPORTATION PLANNING ORGANIZATION
TRANSPORTATION IMPROVEMENT PROGRAM
FDOT TURNPIKE ENTERPRISE



TURNPIKE

TPO Project No: **TP4154882**
L RTP Ref.: NA
County: MIAMI-DADE
Roadway ID:
Lanes Exist:
Lanes Improved:
Lanes Added:
Project Length: 1.000
District: 6

Project Description:

LANDSCAPING OF HEFT WIDENING

FROM SW 216TH ST

TO N OF EUREKA DR

Type of Work:

LANDSCAPING

PHASE :

		Proposed Funding (in \$000s)						
	Funding Source	<2018	2017 - 2018	2018 - 2019	2019 - 2020	2020 - 2021	2021 - 2022	>2022
		4	0	0	0	0	0	0
CONSTRUCTION	Total	4	0	0	0	0	0	0

RESPONSIBLE AGENCY: **Turnpike Enterprise**

Item Segment TOTAL ALL Years ALL Phases: **\$4**

Item Number: **415488**

Item TOTAL ALL Years ALL Phases All Segments: **\$56,480**

TPO Project No: **TP4154883**
L RTP Ref.: NA
County: MIAMI-DADE
Roadway ID:
Lanes Exist:
Lanes Improved:
Lanes Added:
Project Length: 1.000
District: 6

Project Description:

THERMOPLASTIC FOR HEFT WIDENING

FROM SW 216 TH ST

TO N OF EUREKA DR

Type of Work:

SIGNING/PAVEMENT MARKINGS

PHASE :

		Proposed Funding (in \$000s)						
	Funding Source	<2018	2017 - 2018	2018 - 2019	2019 - 2020	2020 - 2021	2021 - 2022	>2022
	PKYI	279	0	0	0	0	0	0
CONSTRUCTION	Total	279	0	0	0	0	0	0

RESPONSIBLE AGENCY: **Turnpike Enterprise**

Item Segment TOTAL ALL Years ALL Phases: **\$279**

Item Number: **415488**

Item TOTAL ALL Years ALL Phases All Segments: **\$56,480**

***Project is not funded in L RTP and will require a L RTP amendment.

***Project was funded in a previous TIP.

MIAMI-DADE TRANSPORTATION PLANNING ORGANIZATION
TRANSPORTATION IMPROVEMENT PROGRAM
FDOT TURNPIKE ENTERPRISE



TURNPIKE

TPO Project No: **TP4233722**
 LRTP Ref.: 6-12
 County: MIAMI-DADE
 Roadway ID:
 Lanes Exist:
 Lanes Improved:
 Lanes Added:
 Project Length: 6.477
 District: 6

Project Description: **WIDEN HEFT-SW 288 ST TO SW216 ST
(MP 5-11.8) 4 TO 6 LNS INC EXPRESS
LNS**

Type of Work: **ADD LANES & RECONSTRUCT**

		Proposed Funding (in \$000s)							
PHASE :	Funding Source	<2018	2017 - 2018	2018 - 2019	2019 - 2020	2020 - 2021	2021 - 2022	>2022	All Years
		85,235	0	0	0	0	0	0	85,235
DESIGN/BUILD	Total	85,235	0	0	0	0	0	0	85,235
		4,158	0	0	0	0	0	0	4,158
PLANNING AND DESIGN	Total	4,158	0	0	0	0	0	0	4,158

RESPONSIBLE AGENCY: **Turnpike Enterprise**

Item Segment TOTAL ALL Years ALL Phases: **\$89,393**
 Item Number: 423372 Item TOTAL ALL Years ALL Phases All Segments: **\$91,349**

***Project is not funded in LRTP and will require a LRTP amendment.

***Project was funded in a previous TIP.

MIAMI-DADE TRANSPORTATION PLANNING ORGANIZATION
TRANSPORTATION IMPROVEMENT PROGRAM
FDOT TURNPIKE ENTERPRISE



TURNPIKE

TPO Project No: **TP4233723**
LRTP Ref.: 6-12
County: MIAMI-DADE
Roadway ID: 87471000
Lanes Exist: 2
Lanes Improved: 2
Lanes Added:
Project Length: 6.477
District: 6

Project Description:

THERMOPLASTIC WIDEN HEFT

FROM SW 288TH ST

TO SW 216TH ST, MP 5 TO MP 11

Type of Work:

SIGNING/PAVEMENT MARKINGS

		Proposed Funding (in \$000s)							
PHASE :	Funding Source	<2018	2017 - 2018	2018 - 2019	2019 - 2020	2020 - 2021	2021 - 2022	>2022	All Years
	PKYI	1	630	0	0	0	0	0	631
CONSTRUCTION	Total	1	630	0	0	0	0	0	631

RESPONSIBLE AGENCY: **Tumpike Enterprise**

Item Segment TOTAL ALL Years ALL Phases: **\$631**

Item Number: **423372**

Item TOTAL ALL Years ALL Phases All Segments: **\$91,349**

TPO Project No: **TP4233724**
LRTP Ref.: 6-12
County: MIAMI-DADE
Roadway ID:
Lanes Exist:
Lanes Improved:
Lanes Added:
Project Length: 6.477
District: 6

Project Description:

LANDSCAPING OF WIDEN HEFT

FROM SW 288TH ST

TO SW 216TH ST, MP 5 TO MP 11

Type of Work:

LANDSCAPING

		Proposed Funding (in \$000s)							
PHASE :	Funding Source	<2018	2017 - 2018	2018 - 2019	2019 - 2020	2020 - 2021	2021 - 2022	>2022	All Years
		0	0	0	0	0	0	1,325	1,325
CONSTRUCTION	Total	0	0	0	0	0	0	1,325	1,325

RESPONSIBLE AGENCY: **Tumpike Enterprise**

Item Segment TOTAL ALL Years ALL Phases: **\$1,325**

Item Number: **423372**

Item TOTAL ALL Years ALL Phases All Segments: **\$91,349**

***Project is not funded in LRTP and will require a LRTP amendment.

***Project was funded in a previous TIP.

MIAMI-DADE TRANSPORTATION PLANNING ORGANIZATION
TRANSPORTATION IMPROVEMENT PROGRAM
FDOT TURNPIKE ENTERPRISE



TURNPIKE

TPO Project No: **TP4271461**
 LRTP Ref.: **NA**
 County: **MIAMI-DADE**
 Roadway ID:
 Lanes Exist:
 Lanes Improved:
 Lanes Added:
 Project Length: **1.864**
 District: **6**

Project Description: **WIDEN HEFT N OF SW72 ST TO BIRD RD
(MP 21.873 TO 23.8)(6 TO 10) INC EXP
LANES**

Type of Work: **ADD LANES & RECONSTRUCT**

		Proposed Funding (in \$000s)							
PHASE :	Funding Source	<2018	2017 - 2018	2018 - 2019	2019 - 2020	2020 - 2021	2021 - 2022	>2022	All Years
		63,585	0	0	0	0	0	0	63,585
DESIGN/BUILD	Total	63,585	0	0	0	0	0	0	63,585
		197	0	0	0	0	0	0	197
PROJECT DEVELOPMENT AND ENVIRONMENTAL	Total	197	0	0	0	0	0	0	197
		9	0	0	0	0	0	0	9
		4,726	0	0	0	0	0	0	4,726
PLANNING AND DESIGN	Total	4,735	0	0	0	0	0	0	4,735
		17	0	0	0	0	0	0	17
RIGHT OF WAY	Total	17	0	0	0	0	0	0	17
		449	0	0	0	0	0	0	449
RAILROAD & UTILITIES	Total	449	0	0	0	0	0	0	449

RESPONSIBLE AGENCY: **Turnpike Enterprise**

Item Segment TOTAL ALL Years ALL Phases: **\$68,983**
 Item Number: **427146** Item TOTAL ALL Years ALL Phases All Segments: **\$70,132**

***Project is not funded in LRTP and will require a LRTP amendment.

***Project was funded in a previous TIP.

MIAMI-DADE TRANSPORTATION PLANNING ORGANIZATION
TRANSPORTATION IMPROVEMENT PROGRAM
FDOT TURNPIKE ENTERPRISE



TURNPIKE

TPO Project No: **TP4271462**
L RTP Ref.: NA
County: MIAMI-DADE
Roadway ID: 87471000
Lanes Exist: 7
Lanes Improved:
Lanes Added:
Project Length: 1.864
District: 6

Project Description: **THERMOPLASTIC FOR HEFT WIDENING FROM N OF SW 72 ST TO BIRD RD**

Type of Work: **SIGNING/PAVEMENT MARKINGS**

PHASE :	Funding Source	Proposed Funding (in \$000s)							All Years
		<2018	2017 - 2018	2018 - 2019	2019 - 2020	2020 - 2021	2021 - 2022	>2022	
	PKYI	1	111	0	0	0	0	0	112
CONSTRUCTION	Total	1	111	0	0	0	0	0	112

RESPONSIBLE AGENCY: **Tumpike Enterprise**

Item Segment TOTAL ALL Years ALL Phases: **\$112**

Item Number: **427146**

Item TOTAL ALL Years ALL Phases All Segments: **\$70,132**

TPO Project No: **TP4271463**
L RTP Ref.: NA
County: MIAMI-DADE
Roadway ID:
Lanes Exist:
Lanes Improved:
Lanes Added:
Project Length: 1.864
District: 6

Project Description: **LANDSCAPING FOR HEFT WIDENING FROM N OF SW 72 ST TO BIRD RD**

Type of Work: **LANDSCAPING**

PHASE :	Funding Source	Proposed Funding (in \$000s)							All Years
		<2018	2017 - 2018	2018 - 2019	2019 - 2020	2020 - 2021	2021 - 2022	>2022	
		0	0	0	0	0	0	1,037	1,037
CONSTRUCTION	Total	0	0	0	0	0	0	1,037	1,037

RESPONSIBLE AGENCY: **Tumpike Enterprise**

Item Segment TOTAL ALL Years ALL Phases: **\$1,037**

Item Number: **427146**

Item TOTAL ALL Years ALL Phases All Segments: **\$70,132**

***Project is not funded in L RTP and will require a L RTP amendment.

***Project was funded in a previous TIP.

MIAMI-DADE TRANSPORTATION PLANNING ORGANIZATION
TRANSPORTATION IMPROVEMENT PROGRAM
FDOT TURNPIKE ENTERPRISE



TURNPIKE

TPO Project No: **TP4311001**
 LRTP Ref.: 5-5
 County: MIAMI-DADE
 Roadway ID:
 Lanes Exist:
 Lanes Improved:
 Lanes Added:
 Project Length: 4.800
 District: 6

Project
Description:

RESURFACE HEFT

FROM MP 33.2

**TO MP 35.4 (SB) & MP 35.4 TO
MP 38.0 (NB)**

Type of Work:

RESURFACING

		Proposed Funding (in \$000s)							
PHASE :	Funding Source	<2018	2017 - 2018	2018 - 2019	2019 - 2020	2020 - 2021	2021 - 2022	>2022	All Years
	PKYI	135	0	0	0	0	0	0	135
	PKYR	1,535	0	0	0	0	0	0	1,535
CONSTRUCTION	Total	1,670	0	0	0	0	0	0	1,670
	PKYI	3,247	0	0	0	0	0	0	3,247
	PKYR	164	0	0	0	0	0	0	164
PLANNING AND DESIGN	Total	3,411	0	0	0	0	0	0	3,411

RESPONSIBLE AGENCY: **Turnpike Enterprise**

Item Segment TOTAL ALL Years ALL Phases: **\$5,081**

Item Number: **431100**

Item TOTAL ALL Years ALL Phases All Segments: **\$5,145**

***Project is not funded in LRTP and will require a LRTP amendment.

***Project was funded in a previous TIP.

MIAMI-DADE TRANSPORTATION PLANNING ORGANIZATION
TRANSPORTATION IMPROVEMENT PROGRAM
FDOT TURNPIKE ENTERPRISE



TURNPIKE

TPO Project No: **TP4311002**
L RTP Ref.: 5-5
County: MIAMI-DADE
Roadway ID:
Lanes Exist:
Lanes Improved:
Lanes Added:
Project Length: 6.423
District: 6

Project Description: **THERMOPLASTIC FOR HEFT RESURFACING**

FROM MP 33.2

TO MP 40.15

Type of Work: **SIGNING/PAVEMENT MARKINGS**

		Proposed Funding (in \$000s)							
PHASE :	Funding Source	<2018	2017 - 2018	2018 - 2019	2019 - 2020	2020 - 2021	2021 - 2022	>2022	All Years
	PKYI	1	0	0	0	0	0	0	1
	PKYR	63	0	0	0	0	0	0	63
CONSTRUCTION	Total	64	0	0	0	0	0	0	64

RESPONSIBLE AGENCY: **Turnpike Enterprise**

Item Segment TOTAL ALL Years ALL Phases: **\$64**

Item Number: 431100 Item TOTAL ALL Years ALL Phases All Segments: **\$5,145**

TPO Project No: **TP4354621**
L RTP Ref.: 6-10
County: MIAMI-DADE
Roadway ID: 87471000
Lanes Exist: 2
Lanes Improved:
Lanes Added:
Project Length: 0.348
District: 6

Project Description: **SR 821 (HEFT) CAMPBELL DRIVE INTERCHANGE IMPROVEMENTS**

Type of Work: **INTERCHANGE RAMP (NEW)**

		Proposed Funding (in \$000s)							
PHASE :	Funding Source	<2018	2017 - 2018	2018 - 2019	2019 - 2020	2020 - 2021	2021 - 2022	>2022	All Years
	PKYI	17,259	0	0	0	0	0	0	17,259
DESIGN/BUILD	Total	17,259	0	0	0	0	0	0	17,259
	PKYI	1,806	0	0	0	0	0	0	1,806

***Project is not funded in L RTP and will require a L RTP amendment.

***Project was funded in a previous TIP.

MIAMI-DADE TRANSPORTATION PLANNING ORGANIZATION
TRANSPORTATION IMPROVEMENT PROGRAM
FDOT TURNPIKE ENTERPRISE



TURNPIKE

TPO Project No: **TP4354621**
L RTP Ref.: 6-10
County: MIAMI-DADE
Roadway ID: 87471000
Lanes Exist: 2
Lanes Improved:
Lanes Added:
Project Length: 0.348
District: 6

Project Description: **SR 821 (HEFT) CAMPBELL DRIVE INTERCHANGE IMPROVEMENTS**

Type of Work: **INTERCHANGE RAMP (NEW)**

		Proposed Funding (in \$000s)							
PHASE :	Funding Source	<2018	2017 - 2018	2018 - 2019	2019 - 2020	2020 - 2021	2021 - 2022	>2022	All Years
PLANNING AND DESIGN	Total	1,806	0	0	0	0	0	0	1,806
	PKYI	765	100	0	0	0	0	0	865
RIGHT OF WAY	Total	765	100	0	0	0	0	0	865

RESPONSIBLE AGENCY: **Turnpike Enterprise**

Item Segment TOTAL ALL Years ALL Phases: **\$19,930**

Item Number: **435462** Item TOTAL ALL Years ALL Phases All Segments: **\$19,930**

TPO Project No: **TP4355421**
L RTP Ref.: 6-12
County: MIAMI-DADE
Roadway ID: 87471000
Lanes Exist: 3
Lanes Improved: 3
Lanes Added: 2
Project Length: 6.165
District: 6

Project Description: **WIDEN HEFT- NW 106TH ST TO I-75 (MP 34 TO MP 39) 6TO10 LANES W / EXP LANES**

Type of Work: **ADD LANES & RECONSTRUCT**

		Proposed Funding (in \$000s)							
PHASE :	Funding Source	<2018	2017 - 2018	2018 - 2019	2019 - 2020	2020 - 2021	2021 - 2022	>2022	All Years
	PKYI	9	822	194,930	0	0	0	0	195,761
DESIGN/BUILD	Total	9	822	194,930	0	0	0	0	195,761

***Project is not funded in L RTP and will require a L RTP amendment.

***Project was funded in a previous TIP.

MIAMI-DADE TRANSPORTATION PLANNING ORGANIZATION
TRANSPORTATION IMPROVEMENT PROGRAM
FDOT TURNPIKE ENTERPRISE



TURNPIKE

TPO Project No: **TP4355421**
 LRTP Ref.: 6-12
 County: MIAMI-DADE
 Roadway ID: 87471000
 Lanes Exist: 3
 Lanes Improved: 3
 Lanes Added: 2
 Project Length: 6.165
 District: 6

Project Description: **WIDEN HEFT- NW 106TH ST TO I-75 (MP 34 TO MP 39) 6TO10 LANES W / EXP LANES**

Type of Work: **ADD LANES & RECONSTRUCT**

		Proposed Funding (in \$000s)							
PHASE :	Funding Source	<2018	2017 - 2018	2018 - 2019	2019 - 2020	2020 - 2021	2021 - 2022	>2022	All Years
	PKYI	2,548	0	1,967	0	0	0	0	4,515
PLANNING AND DESIGN	Total	2,548	0	1,967	0	0	0	0	4,515
<hr/>									
	PKYI	250	200	150	0	0	0	0	600
RAILROAD & UTILITIES	Total	250	200	150	0	0	0	0	600

RESPONSIBLE AGENCY: **Turnpike Enterprise**

Item Segment TOTAL ALL Years ALL Phases: **\$200,876**
 Item Number: 435542 Item TOTAL ALL Years ALL Phases All Segments: **\$201,553**

***Project is not funded in LRTP and will require a LRTP amendment.

***Project was funded in a previous TIP.

MIAMI-DADE TRANSPORTATION PLANNING ORGANIZATION
TRANSPORTATION IMPROVEMENT PROGRAM
FDOT TURNPIKE ENTERPRISE



TURNPIKE

TPO Project No: **TP4355422**
LRTP Ref.: 6-12
County: MIAMI-DADE
Roadway ID: 87471000
Lanes Exist: 6
Lanes Improved: 2
Lanes Added: 3
Project Length: 5.822
District: 6

Project Description: **THERMOPLASTIC FOR HEFT WIDENING
NW106TH TO I-75 (MP34 TO 39)**

Type of Work: **SIGNING/PAVEMENT MARKINGS**

		Proposed Funding (in \$000s)							
PHASE :	Funding Source	<2018	2017 - 2018	2018 - 2019	2019 - 2020	2020 - 2021	2021 - 2022	>2022	All Years
	PKYI	0	0	0	0	0	0	677	677
CONSTRUCTION	Total	0	0	0	0	0	0	677	677
	PKYI	0	0	0	0	0	0	0	0
RAILROAD & UTILITIES	Total	0	0	0	0	0	0	0	0

RESPONSIBLE AGENCY: **Turnpike Enterprise**

Item Segment TOTAL ALL Years ALL Phases: **\$677**

Item Number: **435542** Item TOTAL ALL Years ALL Phases All Segments: **\$201,553**

TPO Project No: **TP4355431**
LRTP Ref.: 6-12
County: MIAMI-DADE
Roadway ID: 87471000
Lanes Exist: 3
Lanes Improved: 3
Lanes Added: 2
Project Length: 6.025
District: 0

Project Description: **WIDEN HEFT FROM SR 836 TO NW 106TH ST (MP 26-34) (6 / 8 LNS TO 10 INC EXP)**

Type of Work: **ADD LANES & RECONSTRUCT**

		Proposed Funding (in \$000s)							
PHASE :	Funding Source	<2018	2017 - 2018	2018 - 2019	2019 - 2020	2020 - 2021	2021 - 2022	>2022	All Years
	PKYI	20	206,978	0	8,706	0	0	0	215,704
DESIGN/BUILD	Total	20	206,978	0	8,706	0	0	0	215,704

***Project is not funded in LRTP and will require a LRTP amendment.

***Project was funded in a previous TIP.

MIAMI-DADE TRANSPORTATION PLANNING ORGANIZATION
TRANSPORTATION IMPROVEMENT PROGRAM
FDOT TURNPIKE ENTERPRISE



TURNPIKE

TPO Project No: **TP4355431**
 LRTP Ref.: 6-12
 County: MIAMI-DADE
 Roadway ID: 87471000
 Lanes Exist: 3
 Lanes Improved: 3
 Lanes Added: 2
 Project Length: 6.025
 District: 0

Project
Description:

WIDEN HEFT

FROM SR 836

**TO NW 106TH ST (MP 26-34) (6 /
8 LNS TO 10 INC EXP)**

Type of Work:

ADD LANES & RECONSTRUCT

		Proposed Funding (in \$000s)							
PHASE :	Funding Source	<2018	2017 - 2018	2018 - 2019	2019 - 2020	2020 - 2021	2021 - 2022	>2022	All Years
	PKYI	100	0	0	0	0	0	0	100
ENVIRONMENTAL	Total	100	0	0	0	0	0	0	100
	PKYI	5,396	2,284	0	0	0	0	0	7,680
PLANNING AND DESIGN	Total	5,396	2,284	0	0	0	0	0	7,680
	PKYI	1	0	0	0	0	0	0	1
RIGHT OF WAY	Total	1	0	0	0	0	0	0	1
	PKYI	66	3,040	0	0	0	0	0	3,106
RAILROAD & UTILITIES	Total	66	3,040	0	0	0	0	0	3,106

RESPONSIBLE AGENCY: **Turnpike Enterprise**

Item Segment TOTAL ALL Years ALL Phases: **\$226,591**

Item Number: **435543**

Item TOTAL ALL Years ALL Phases All Segments: **\$226,591**

***Project is not funded in LRTP and will require a LRTP amendment.

***Project was funded in a previous TIP.

MIAMI-DADE TRANSPORTATION PLANNING ORGANIZATION
TRANSPORTATION IMPROVEMENT PROGRAM
FDOT TURNPIKE ENTERPRISE



TURNPIKE

TPO Project No: **TP4355432**
L RTP Ref.: 6-12
County: MIAMI-DADE
Roadway ID: 87471000
Lanes Exist: 6
Lanes Improved:
Lanes Added:
Project Length: 2.016
District: 6

Project Description: **SR 821 (HEFT) THERMOPLASTIC FOR HEFT WIDENING** **FROM SR 836 (Dolphin Expressway) (MP 32)** **TO NW 106TH ST (MP 34)**

Type of Work: **SIGNING/PAVEMENT MARKINGS**

PHASE :	Funding Source	Proposed Funding (in \$000s)							All Years
		<2018	2017 - 2018	2018 - 2019	2019 - 2020	2020 - 2021	2021 - 2022	>2022	
	PKYI	0	0	0	0	0	0	0	0
CONSTRUCTION	Total	0	0	0	0	0	0	0	0

RESPONSIBLE AGENCY: **Tumpike Enterprise**

Item Segment TOTAL ALL Years ALL Phases: **\$0**

Item Number: **435543**

Item TOTAL ALL Years ALL Phases All Segments: **\$226,591**

TPO Project No: **TP4370531**
L RTP Ref.: 6-18
County: MIAMI-DADE
Roadway ID: 87470000
Lanes Exist: 4
Lanes Improved: 4
Lanes Added:
Project Length: 0.500
District: 6

Project Description: **GOLDEN GLADES INTERCHANGE IMPROVEMENTS (MAINLINE SPUR MP 0X)**

Type of Work: **INTERCHANGE IMPROVEMENT**

PHASE :	Funding Source	Proposed Funding (in \$000s)							All Years
		<2018	2017 - 2018	2018 - 2019	2019 - 2020	2020 - 2021	2021 - 2022	>2022	
	PKBD	0	0	0	0	125,138	0	0	125,138
	PKYI	0	0	0	0	344	0	0	344
CONSTRUCTION	Total	0	0	0	0	125,482	0	0	125,482
	DS	1	0	0	0	0	0	0	1

***Project is not funded in L RTP and will require a L RTP amendment.

***Project was funded in a previous TIP.

MIAMI-DADE TRANSPORTATION PLANNING ORGANIZATION
TRANSPORTATION IMPROVEMENT PROGRAM
FDOT TURNPIKE ENTERPRISE



TURNPIKE

TPO Project No: **TP4370531**
 LRTP Ref.: 6-18
 County: MIAMI-DADE
 Roadway ID: 87470000
 Lanes Exist: 4
 Lanes Improved: 4
 Lanes Added:
 Project Length: 0.500
 District: 6

Project Description: **GOLDEN GLADES INTERCHANGE IMPROVEMENTS (MAINLINE SPUR MP 0X)**

Type of Work: **INTERCHANGE IMPROVEMENT**

		Proposed Funding (in \$000s)							
PHASE :	Funding Source	<2018	2017 - 2018	2018 - 2019	2019 - 2020	2020 - 2021	2021 - 2022	>2022	All Years
	PKYI	3,906	3,800	0	0	0	0	0	7,706
PLANNING AND DESIGN	Total	3,907	3,800	0	0	0	0	0	7,707
		PKYI	15,752	10,451	0	0	0	0	26,203
RIGHT OF WAY	Total	15,752	10,451	0	0	0	0	0	26,203

RESPONSIBLE AGENCY: Florida Department of Transportation District 6

Item Segment TOTAL ALL Years ALL Phases: \$159,392

Item Number: 437053

Item TOTAL ALL Years ALL Phases All Segments: \$328,782

TPO Project No: **TP4370532**
 LRTP Ref.:
 County: MIAMI-DADE
 Roadway ID: 87470000
 Lanes Exist: 1
 Lanes Improved:
 Lanes Added:
 Project Length: 0.100
 District: 6

Project Description: **GOLDEN GLADES INTERCHANGE BRIDGE IMPROVEMENT (870038)**

Type of Work: **BRIDGE REPLACEMENT**

		Proposed Funding (in \$000s)							
PHASE :	Funding Source	<2018	2017 - 2018	2018 - 2019	2019 - 2020	2020 - 2021	2021 - 2022	>2022	All Years
	PKBD	0	0	0	0	10,089	0	0	10,089

***Project is not funded in LRTP and will require a LRTP amendment.

***Project was funded in a previous TIP.

MIAMI-DADE TRANSPORTATION PLANNING ORGANIZATION
TRANSPORTATION IMPROVEMENT PROGRAM
FDOT TURNPIKE ENTERPRISE



TURNPIKE

TPO Project No: **TP4370532**
 LRTP Ref.:
 County: MIAMI-DADE
 Roadway ID: 87470000
 Lanes Exist: 1
 Lanes Improved:
 Lanes Added:
 Project Length: 0.100
 District: 6

Project Description: **GOLDEN GLADES INTERCHANGE
BRIDGE IMPROVEMENT (870038)**

Type of Work: **BRIDGE REPLACEMENT**

		Proposed Funding (in \$000s)							
PHASE :	Funding Source	<2018	2017 - 2018	2018 - 2019	2019 - 2020	2020 - 2021	2021 - 2022	>2022	All Years
CONSTRUCTION	PKYI	0	0	0	0	849	0	0	849
	Total	0	0	0	0	10,938	0	0	10,938
	DS	0	0	0	0	0	0	0	0
PLANNING AND DESIGN	PKYI	1,000	0	0	0	0	0	0	1,000
	Total	1,000	0	0	0	0	0	0	1,000

RESPONSIBLE AGENCY: **FDOT**

Item Segment TOTAL ALL Years ALL Phases: **\$11,938**
 Item Number: 437053 Item TOTAL ALL Years ALL Phases All Segments: **\$328,782**

***Project is not funded in LRTP and will require a LRTP amendment.

***Project was funded in a previous TIP.

MIAMI-DADE TRANSPORTATION PLANNING ORGANIZATION
TRANSPORTATION IMPROVEMENT PROGRAM
FDOT TURNPIKE ENTERPRISE



TURNPIKE

TPO Project No: **TP4370533**
LRTP Ref.:
County: MIAMI-DADE
Roadway ID: 87470000
Lanes Exist: 1
Lanes Improved:
Lanes Added:
Project Length: 0.500
District: 6

Project Description: **GOLDEN GLADES INTERCHANGE IMPROVEMENT-I95 SOUTHBOUND**

Type of Work: **INTERCHANGE IMPROVEMENT**

PHASE :		Proposed Funding (in \$000s)							
		Funding Source	<2018	2017 - 2018	2018 - 2019	2019 - 2020	2020 - 2021	2021 - 2022	>2022
CONSTRUCTION	PKBD	0	0	0	0	52,949	0	0	52,949
	PKYI	0	0	0	0	2,620	0	0	2,620
	Total	0	0	0	0	55,569	0	0	55,569
PLANNING AND DESIGN	PKYI	500	2,100	0	0	0	0	0	2,600
	Total	500	2,100	0	0	0	0	0	2,600

RESPONSIBLE AGENCY: **FDOT**

Item Segment TOTAL ALL Years ALL Phases: **\$58,169**

Item Number: **437053**

Item TOTAL ALL Years ALL Phases All Segments: **\$328,782**

TPO Project No: **TP4370534**
LRTP Ref.:
County: MIAMI-DADE
Roadway ID: 87470000
Lanes Exist: 1
Lanes Improved: 1
Lanes Added: 1
Project Length: 0.500
District: 6

Project Description: **GOLDEN GLADES INTERCHANGE IMPROVEMENTS N / B DIRECT CONNECT BRIDGE**

Type of Work: **NEW BRIDGE CONSTRUCTION**

		Proposed Funding (in \$000s)							
PHASE :	Funding Source	<2018	2017 - 2018	2018 - 2019	2019 - 2020	2020 - 2021	2021 - 2022	>2022	All Years
	PKBD	0	0	0	0	54,100	0	0	54,100

***Project is not funded in LRTP and will require a LRTP amendment.

***Project was funded in a previous TIP.

MIAMI-DADE TRANSPORTATION PLANNING ORGANIZATION
TRANSPORTATION IMPROVEMENT PROGRAM
FDOT TURNPIKE ENTERPRISE



TURNPIKE

TPO Project No: **TP4370534**
 LRTP Ref.:
 County: MIAMI-DADE
 Roadway ID: 87470000
 Lanes Exist: 1
 Lanes Improved: 1
 Lanes Added: 1
 Project Length: 0.500
 District: 6

Project Description: **GOLDEN GLADES INTERCHANGE
IMPROVEMENTS N / B DIRECT CONNECT
BRIDGE**

Type of Work: **NEW BRIDGE CONSTRUCTION**

0.500		Proposed Funding (in \$000s)							
6									
PHASE :	Funding Source	<2018	2017 - 2018	2018 - 2019	2019 - 2020	2020 - 2021	2021 - 2022	>2022	All Years
	PKYI	0	0	0	0	3,900	0	0	3,900
CONSTRUCTION	Total	0	0	0	0	58,000	0	0	58,000
	PKYI	500	0	0	0	0	0	0	500
PROJECT DEVELOPMENT AND ENVIRONMENTAL	Total	500	0	0	0	0	0	0	500
	PKYI	2	10,000	0	0	0	0	0	10,002
PLANNING AND DESIGN	Total	2	10,000	0	0	0	0	0	10,002

RESPONSIBLE AGENCY: **FDOT**

Item Segment TOTAL ALL Years ALL Phases: **\$68,502**

Item Number: **437053**

Item TOTAL ALL Years ALL Phases All Segments: **\$328,782**

***Project is not funded in LRTP and will require a LRTP amendment.

***Project was funded in a previous TIP.

MIAMI-DADE TRANSPORTATION PLANNING ORGANIZATION
TRANSPORTATION IMPROVEMENT PROGRAM
FDOT TURNPIKE ENTERPRISE



TURNPIKE

TPO Project No: **TP4370535**
 LRTP Ref.:
 County: MIAMI-DADE
 Roadway ID: 87470000
 Lanes Exist: 1
 Lanes Improved:
 Lanes Added:
 Project Length: 0.500
 District: 6

Project Description: **GOLDEN GLADES INTERCHANGE IMPROVEMENTS - SPUR**

Type of Work: **INTERCHANGE IMPROVEMENT**

		Proposed Funding (in \$000s)							
PHASE :	Funding Source	<2018	2017 - 2018	2018 - 2019	2019 - 2020	2020 - 2021	2021 - 2022	>2022	All Years
	PKBD	0	0	0	0	28,481	0	0	28,481
	PKYI	0	0	0	0	0	0	0	0
CONSTRUCTION	Total	0	0	0	0	28,481	0	0	28,481
	PKYI	500	1,800	0	0	0	0	0	2,300
PLANNING AND DESIGN	Total	500	1,800	0	0	0	0	0	2,300

RESPONSIBLE AGENCY: **FDOT**

Item Segment TOTAL ALL Years ALL Phases: **\$30,781**
 Item Number: 437053 Item TOTAL ALL Years ALL Phases All Segments: **\$328,782**

***Project is not funded in LRTP and will require a LRTP amendment.

***Project was funded in a previous TIP.

MIAMI-DADE TRANSPORTATION PLANNING ORGANIZATION
TRANSPORTATION IMPROVEMENT PROGRAM
FDOT TURNPIKE ENTERPRISE



TURNPIKE

TPO Project No: **TP4372111**
 LRTP Ref.:
 County: MIAMI-DADE
 Roadway ID: 87471000
 Lanes Exist: 2
 Lanes Improved:
 Lanes Added:
 Project Length: 0.400
 District: 6

Project
Description:

**HEFT & SURFACE STREET
IMPROVEMENTS**

FROM HAINLIN MILLS

TO US 1 MP 11-12

Type of Work:

INTERCHANGE JUSTIFICA/MODIFICA

		Proposed Funding (in \$000s)							
PHASE :	Funding Source	<2018	2017 - 2018	2018 - 2019	2019 - 2020	2020 - 2021	2021 - 2022	>2022	All Years
	PKYI	10	0	26,606	0	0	0	0	26,616
CONSTRUCTION	Total	10	0	26,606	0	0	0	0	26,616
	PKYI	0	0	50	0	0	0	0	50
ENVIRONMENTAL	Total	0	0	50	0	0	0	0	50
	PKYI	2,363	0	0	0	0	0	0	2,363
PLANNING AND DESIGN	Total	2,363	0	0	0	0	0	0	2,363
	PKYI	0	0	650	0	0	0	0	650
RAILROAD & UTILITIES	Total	0	0	650	0	0	0	0	650

RESPONSIBLE AGENCY: **FDOT**

Item Segment TOTAL ALL Years ALL Phases: **\$29,679**

Item Number: **437211**

Item TOTAL ALL Years ALL Phases All Segments: **\$29,679**

***Project is not funded in LRTP and will require a LRTP amendment.

***Project was funded in a previous TIP.

MIAMI-DADE TRANSPORTATION PLANNING ORGANIZATION
TRANSPORTATION IMPROVEMENT PROGRAM
FDOT TURNPIKE ENTERPRISE



TURNPIKE

TPO Project No: **TP4380191**
 LRTP Ref.:
 County: MIAMI-DADE
 Roadway ID: 87471101
 Lanes Exist: 1
 Lanes Improved:
 Lanes Added:
 Project Length: 0.500
 District: 6

Project Description: **HEFT BRIDGE PAINTING FOR SR 821 RAMP OVER US 1 & SR 821 N / B OVER SR874**

Type of Work: **BRIDGE - PAINTING**

		Proposed Funding (in \$000s)							
PHASE :	Funding Source	<2018	2017 - 2018	2018 - 2019	2019 - 2020	2020 - 2021	2021 - 2022	>2022	All Years
CONSTRUCTION	PKYR	0	0	0	1,952	0	0	0	1,952
	Total	0	0	0	1,952	0	0	0	1,952
PLANNING AND DESIGN	PKYR	0	0	300	0	0	0	0	300
	Total	0	0	300	0	0	0	0	300
RAILROAD & UTILITIES	PKYR	0	0	84	0	0	0	0	84
	Total	0	0	84	0	0	0	0	84

RESPONSIBLE AGENCY: **FDOT**

Item Segment TOTAL ALL Years ALL Phases: **\$2,336**

Item Number: **438019**

Item TOTAL ALL Years ALL Phases All Segments: **\$2,336**

***Project is not funded in LRTP and will require a LRTP amendment.

***Project was funded in a previous TIP.

MIAMI-DADE TRANSPORTATION PLANNING ORGANIZATION
TRANSPORTATION IMPROVEMENT PROGRAM
FDOT TURNPIKE ENTERPRISE



TURNPIKE

TPO Project No: **TP4380211**
 LRTP Ref.:
 County: MIAMI-DADE
 Roadway ID: 87470224
 Lanes Exist: 2
 Lanes Improved:
 Lanes Added:
 Project Length: 0.300
 District: 6

Project Description: **CLEAN & OVERCOAT STEEL
STRUCTURE ON TPK SPUR OVER SR826
(STR # 870601)**

Type of Work: **BRIDGE - PAINTING**

		Proposed Funding (in \$000s)							
PHASE :	Funding Source	<2018	2017 - 2018	2018 - 2019	2019 - 2020	2020 - 2021	2021 - 2022	>2022	All Years
CONSTRUCTION	PKYR	0	0	0	775	0	0	0	775
	Total	0	0	0	775	0	0	0	775
PLANNING AND DESIGN	PKYR	0	0	81	0	0	0	0	81
	Total	0	0	81	0	0	0	0	81

RESPONSIBLE AGENCY: **FDOT**

Item Segment TOTAL ALL Years ALL Phases: **\$856**

Item Number: 438021 Item TOTAL ALL Years ALL Phases All Segments: **\$856**

TPO Project No: **TP4395451**
 LRTP Ref.:
 County: MIAMI-DADE
 Roadway ID: 87471000
 Lanes Exist: 4
 Lanes Improved: 4
 Lanes Added: 1
 Project Length: 3.508
 District: 6

Project Description: **HEFT WIDENING US-1 / SOUTH OF PALM
DR TO CAMPBELL DR**

Type of Work: **ADD LANES & RECONSTRUCT**

		Proposed Funding (in \$000s)							
PHASE :	Funding Source	<2018	2017 - 2018	2018 - 2019	2019 - 2020	2020 - 2021	2021 - 2022	>2022	All Years
	PKBD	0	0	0	0	0	0	56,584	56,584
	PKYI	0	0	0	0	0	0	23	23

***Project is not funded in LRTP and will require a LRTP amendment.

***Project was funded in a previous TIP.

MIAMI-DADE TRANSPORTATION PLANNING ORGANIZATION
TRANSPORTATION IMPROVEMENT PROGRAM
FDOT TURNPIKE ENTERPRISE



TURNPIKE

TPO Project No: **TP4395451**
 LRTP Ref.:
 County: MIAMI-DADE
 Roadway ID: 87471000
 Lanes Exist: 4
 Lanes Improved: 4
 Lanes Added: 1
 Project Length: 3.508
 District: 6

Project Description: **HEFT WIDENING US-1 / SOUTH OF PALM DR TO CAMPBELL DR**

Type of Work: **ADD LANES & RECONSTRUCT**

		Proposed Funding (in \$000s)							
PHASE :	Funding Source	<2018	2017 - 2018	2018 - 2019	2019 - 2020	2020 - 2021	2021 - 2022	>2022	All Years
CONSTRUCTION	Total	0	0	0	0	0	0	56,607	56,607
	PKYI	34	2,000	0	0	0	0	0	2,034
PROJECT DEVELOPMENT AND ENVIRONMENTAL	Total	34	2,000	0	0	0	0	0	2,034
	PKYI	0	0	0	0	1,400	0	0	1,400
PLANNING AND DESIGN	Total	0	0	0	0	1,400	0	0	1,400

RESPONSIBLE AGENCY: **FDOT**

	Item Segment TOTAL ALL Years ALL Phases:	\$60,041
Item Number: 439545	Item TOTAL ALL Years ALL Phases All Segments:	\$60,041

***Project is not funded in LRTP and will require a LRTP amendment.

***Project was funded in a previous TIP.

MIAMI-DADE TRANSPORTATION PLANNING ORGANIZATION
TRANSPORTATION IMPROVEMENT PROGRAM
FDOT TURNPIKE ENTERPRISE



TURNPIKE

TPO Project No: **TP4404231**
 LRTP Ref.:
 County: **MIAMI-DADE**
 Roadway ID:
 Lanes Exist:
 Lanes Improved:
 Lanes Added:
 Project Length: **7.357**
 District: **6**

Project Description: **RESURFACE HEFT IN MIAMI-DADE**

Type of Work: **RESURFACING**

PHASE :	Funding Source	Proposed Funding (in \$000s)							All Years
		<2018	2017 - 2018	2018 - 2019	2019 - 2020	2020 - 2021	2021 - 2022	>2022	
	PKYR	0	0	0	9,129	0	0	0	9,129
CONSTRUCTION	Total	0	0	0	9,129	0	0	0	9,129
	PKYI	3	0	0	0	0	0	0	3
	PKYR	2	0	957	0	0	0	0	959
PLANNING AND DESIGN	Total	5	0	957	0	0	0	0	962

RESPONSIBLE AGENCY: **FDOT**

Item Segment TOTAL ALL Years ALL Phases: **\$10,091**
 Item Number: **440423** Item TOTAL ALL Years ALL Phases All Segments: **\$10,393**

***Project is not funded in LRTP and will require a LRTP amendment.

***Project was funded in a previous TIP.

MIAMI-DADE TRANSPORTATION PLANNING ORGANIZATION
TRANSPORTATION IMPROVEMENT PROGRAM
FDOT TURNPIKE ENTERPRISE



TURNPIKE

TPO Project No: **TP4404232**
 LRTP Ref.:
 County: MIAMI-DADE
 Roadway ID:
 Lanes Exist:
 Lanes Improved:
 Lanes Added:
 Project Length: 4.816
 District: 6

Project Description: **SAFETY IMPROVEMENTS HEFT (SR 821)
MP 0.0 - MP 9.2 IN MIAMI-DADE COUNTY**

Type of Work: **GUARDRAIL**

PHASE :	Funding Source	Proposed Funding (in \$000s)							All Years
		<2018	2017 - 2018	2018 - 2019	2019 - 2020	2020 - 2021	2021 - 2022	>2022	
	PKYR	2	300	0	0	0	0	0	302
PROJECT DEVELOPMENT AND ENVIRONMENTAL	Total	2	300	0	0	0	0	0	302

RESPONSIBLE AGENCY: **FDOT**

Item Segment TOTAL ALL Years ALL Phases: **\$302**

Item Number: **440423**

Item TOTAL ALL Years ALL Phases All Segments: **\$10,393**

Yearly Totals	\$749,322	\$246,030	\$225,775	\$20,562	\$279,870	\$0	\$61,549	\$1,583,108
TURNPIKE		5 Year TIP Total						\$772,237

***Project is not funded in LRTP and will require a LRTP amendment.

***Project was funded in a previous TIP.

Strategic Miami Area Rapid Transit (SMART) Plan

(2) EAST-WEST CORRIDOR

Type of Project: **Expressway**

TPO Project No.	Facility/Project Name		Type of Work	Proposed Funding (\$000s)						TIP Page Ref
	From/Location	To/Location		Length (Miles)	2017 - 2018	2018 - 2019	2019 - 2020	2020 - 2021	2021 - 2022	
Agency Project No.	Responsible Agency		Project Comments							
TP4150515	THERMOPLASTIC FOR WIDEN HEFT		SIGNING/PAVEMENT MARKINGS	358	0	0	0	0	358	A2-6
	FROM BIRD RD	TO SR 836								
4150515	Florida's Turnpike									
TP4150517	HEFT-SR 836 EXPRESS LANES DIRECT CONNECT RAMP S (MP 26)		INTERCHANGE IMPROVEMENT	0	0	0	0	0	0	A2-10
4150517	Florida's Turnpike									

Strategic Miami Area Rapid Transit (SMART) Plan

(2) EAST-WEST CORRIDOR

Type of Project: Arterial/Collector Road

TPO Project No.	Facility/Project Name		Type of Work	Proposed Funding (\$000s)						TIP Page Ref	
	From/Location	To/Location		Length (Miles)	2017 - 2018	2018 - 2019	2019 - 2020	2020 - 2021	2021 - 2022		5-YEAR TOTAL
Agency Project No.	Responsible Agency		Project Comments								
TP4150514	WIDEN HEFT, BIRD RD - SR 836 (MP 23.8-26)(6 TO 10 LANES) INC EXPRESS LAN		ADD LANES & RECONSTRUCT	0	0	0	0	0	0	0	A2-5
		3.1									
4150514	Florida's Turnpike										
TP4355451	WIDEN HEFT		ADD LANES & RECONSTRUCT	0	0	0	0	0	0	0	A2-25
	FROM SR 836 (MP 26)	TO NW 74TH ST (MP 31)									
4355451	Florida's Turnpike										

Strategic Miami Area Rapid Transit (SMART) Plan

(3) KENDALL CORRIDOR

Type of Project: **Expressway**

TPO Project No.	Facility/Project Name			Type of Work	Proposed Funding (\$000s)						TIP Page Ref
	From/Location	To/Location	Length (Miles)		2017 - 2018	2018 - 2019	2019 - 2020	2020 - 2021	2021 - 2022	5-YEAR TOTAL	
Agency Project No.	Responsible Agency			Project Comments							
TP4150512	THERMO FOR WIDEN HEFT			SIGNING/PAVEMENT MARKINGS	333	0	0	0	0	333	A2-4
	FROM S OF KILLIAN PKWY	TO N OF SW72 ST	1.4								
4150512	Florida's Turnpike										

Strategic Miami Area Rapid Transit (SMART) Plan

(3) KENDALL CORRIDOR

Type of Project: *Arterial/Collector Road*

TPO Project No.	Facility/Project Name			Type of Work	Proposed Funding (\$000s)						TIP Page Ref
	From/Location	To/Location	Length (Miles)		2017 - 2018	2018 - 2019	2019 - 2020	2020 - 2021	2021 - 2022	5-YEAR TOTAL	
Agency Project No.	Responsible Agency			Project Comments							
TP4150511	WIDEN HEFT - S OF KILLIAN PKWY TO N OF SW72ST (19.4-21.87) INC EXP LANE			ADD LANES & RECONSTRUCT	0	0	0	0	0	0	A2-2
			2.5								
4150511	Florida's Turnpike										

Strategic Miami Area Rapid Transit (SMART) Plan

(6) SOUTH DADE TRANSITWAY

Type of Project: **Expressway**

TPO Project No.	Facility/Project Name			Type of Work	Proposed Funding (\$000s)						TIP Page Ref
	From/Location	To/Location	Length (Miles)		2017 - 2018	2018 - 2019	2019 - 2020	2020 - 2021	2021 - 2022	5-YEAR TOTAL	
Agency Project No.	Responsible Agency			Project Comments							
TP4404232	SAFETY IMPROVEMENTS HEFT (SR 821) MP 0.0 - MP 9.2 IN MIAMI-DADE COUNTY			GUARDRAIL	300	0	0	0	0	300	A2-33
			4.8								
4404232	Florida's Turnpike										

Strategic Miami Area Rapid Transit (SMART) Plan

(6) SOUTH DADE TRANSITWAY

Type of Project: Arterial/Collector Road

TPO Project No.	Facility/Project Name			Type of Work	Proposed Funding (\$000s)						TIP Page Ref
	From/Location	To/Location	Length (Miles)		2017 - 2018	2018 - 2019	2019 - 2020	2020 - 2021	2021 - 2022	5-YEAR TOTAL	
Agency Project No.	Responsible Agency			Project Comments							
TP4404231	RESURFACE HEFT IN MIAMI-DADE			RESURFACING	0	957	9,129	0	0	10,086	A2-32
			7.4								
4404231	Florida's Turnpike										

Strategic Miami Area Rapid Transit (SMART) Plan

(a) FLAGLER CORRIDOR

Type of Project: *Expressway*

TPO Project No.	Facility/Project Name			Type of Work	Proposed Funding (\$000s)						TIP Page Ref
	From/Location	To/Location	Length (Miles)		2017 - 2018	2018 - 2019	2019 - 2020	2020 - 2021	2021 - 2022	5-YEAR TOTAL	
Agency Project No.	Responsible Agency			Project Comments							
TP4150515	THERMOPLASTIC FOR WIDEN HEFT			SIGNING/PAVEMENT MARKINGS	358	0	0	0	0	358	A2-6
	FROM BIRD RD	TO SR 836	3.1								
4150515	Florida's Turnpike										

Strategic Miami Area Rapid Transit (SMART) Plan

(a) FLAGLER CORRIDOR

Type of Project: Arterial/Collector Road

TPO Project No.	Facility/Project Name			Type of Work	Proposed Funding (\$000s)						TIP Page Ref
	From/Location	To/Location	Length (Miles)		2017 - 2018	2018 - 2019	2019 - 2020	2020 - 2021	2021 - 2022	5-YEAR TOTAL	
Agency Project No.	Responsible Agency			Project Comments							
TP4150514	WIDEN HEFT, BIRD RD - SR 836 (MP 23.8-26)(6 TO 10 LANES) INC EXPRESS LAN			ADD LANES & RECONSTRUCT	0	0	0	0	0	0	A2-5
			3.1								
4150514	Florida's Turnpike										

Strategic Miami Area Rapid Transit (SMART) Plan

(b) SOUTH MIAMI DADE EXPRESS

Type of Project: Expressway

TPO Project No.	Facility/Project Name			Type of Work	Proposed Funding (\$000s)						TIP Page Ref
	From/Location	To/Location	Length (Miles)		2017 - 2018	2018 - 2019	2019 - 2020	2020 - 2021	2021 - 2022	5-YEAR TOTAL	
Agency Project No.	Responsible Agency			Project Comments							
TP4060963	THERMOPLASTIC FOR WIDEN HEFT			SIGNING/PAVEMENT MARKINGS	348	0	0	0	0	348	A2-2
	FROM N OF EUREKA	TO S OF KILLIAN	4.0								
4060963	Florida's Turnpike										
TP4233723	THERMOPLASTIC WIDEN HEFT			SIGNING/PAVEMENT MARKINGS	630	0	0	0	0	630	A2-13
	FROM SW 288TH ST	TO SW 216TH ST, MP 5 TO MP 11	6.5								
4233723	Florida's Turnpike										
TP4354621	SR 821 (HEFT) CAMPBELL DRIVE INTERCHANGE IMPROVEMENTS			INTERCHANGE RAMP (NEW)	100	0	0	0	0	100	A2-17
			0.3								
4354621	Florida's Turnpike										
TP4372111	HEFT & SURFACE STREET IMPROVEMENTS			INTERCHANGE JUSTIFICA/MODIFICA	0	27,306	0	0	0	27,306	A2-28
	FROM HAINLIN MILLS	TO US 1 MP 11-12	0.4								
4372111	Florida's Turnpike										

Strategic Miami Area Rapid Transit (SMART) Plan

(b) SOUTH MIAMI DADE EXPRESS

Type of Project: **Expressway**

TP4404232	SAFETY IMPROVEMENTS HEFT (SR 821) MP 0.0 - MP 9.2 IN MIAMI-DADE COUNTY		GUARDRAIL	300	0	0	0	0	300	A2-33
		4.8								
4404232	Florida's Turnpike									

Strategic Miami Area Rapid Transit (SMART) Plan

(b) SOUTH MIAMI DADE EXPRESS

Type of Project: Arterial/Collector Road

TPO Project No.	Facility/Project Name		Type of Work	Proposed Funding (\$000s)						TIP Page Ref	
	From/Location	To/Location		Length (Miles)	2017 - 2018	2018 - 2019	2019 - 2020	2020 - 2021	2021 - 2022		5-YEAR TOTAL
Agency Project No.	Responsible Agency		Project Comments								
TP4060961	WIDEN HEFT- N OF EUR EKA TO S OF KILLIAN PKWY (14.5-19.4) INC EXP LANE		ADD LANES & RECONSTRUCT	0	0	0	0	0	0	0	A2-1
		4.9									
4060961	Florida's Turnpike										
TP4233722	WIDEN HEFT-SW 288 ST TO SW216 ST (MP 5-11.8) 4 TO 6 LNS INC EXPRESS LNS		ADD LANES & RECONSTRUCT	0	0	0	0	0	0	0	A2-12
		6.5									
4233722	Florida's Turnpike										
TP4404231	RESURFACE HEFT IN MIAMI-DADE		RESURFACING	0	957	9,129	0	0	10,086	A2-32	
		7.4									
4404231	Florida's Turnpike										

Strategic Miami Area Rapid Transit (SMART) Plan

(c) NORTH WEST MIAMI DADE EXPRESS

Type of Project: Arterial/Collector Road

TPO Project No.	Facility/Project Name			Type of Work	Proposed Funding (\$000s)						TIP Page Ref
	From/Location	To/Location	Length (Miles)		2017 - 2018	2018 - 2019	2019 - 2020	2020 - 2021	2021 - 2022	5-YEAR TOTAL	
Agency Project No.	Responsible Agency			Project Comments							
TP4355421	WIDEN HEFT- NW 106TH ST TO I-75 (MP 34 TO MP 39) 6TO10 LANES W / EXP LANES			ADD LANES & RECONSTRUCT	1,022	197,047	0	0	0	198,069	A2-18
			6.2								
4355421	Florida's Turnpike										

Strategic Miami Area Rapid Transit (SMART) Plan

(d) SOUTH WEST MIAMI DADE EXPRESS

Type of Project: **Expressway**

TPO Project No.	Facility/Project Name			Type of Work	Proposed Funding (\$000s)						TIP Page Ref
	From/Location	To/Location	Length (Miles)		2017 - 2018	2018 - 2019	2019 - 2020	2020 - 2021	2021 - 2022	5-YEAR TOTAL	
Agency Project No.	Responsible Agency			Project Comments							
TP4060963	THERMOPLASTIC FOR WIDEN HEFT			SIGNING/PAVEMENT MARKINGS	348	0	0	0	0	348	A2-2
	FROM N OF EUREKA	TO S OF KILLIAN	4.0								
4060963	Florida's Turnpike										

Strategic Miami Area Rapid Transit (SMART) Plan

(d) SOUTH WEST MIAMI DADE EXPRESS

Type of Project: Arterial/Collector Road

TPO Project No.	Facility/Project Name			Type of Work	Proposed Funding (\$000s)						TIP Page Ref
	From/Location	To/Location	Length (Miles)		2017 - 2018	2018 - 2019	2019 - 2020	2020 - 2021	2021 - 2022	5-YEAR TOTAL	
Agency Project No.	Responsible Agency			Project Comments							
TP4060961	WIDEN HEFT- N OF EUR EKA TO S OF KILLIAN PKWY (14.5-19.4) INC EXP LANE			ADD LANES & RECONSTRUCT	0	0	0	0	0	0	A2-1
			4.9								
4060961	Florida's Turnpike										

Strategic Miami Area Rapid Transit (SMART) Plan

(e) FLORIDA TURNPIKE EXPRESS

Type of Project: **Expressway**

TPO Project No.	Facility/Project Name			Type of Work	Proposed Funding (\$000s)						TIP Page Ref
	From/Location	To/Location	Length (Miles)		2017 - 2018	2018 - 2019	2019 - 2020	2020 - 2021	2021 - 2022	5-YEAR TOTAL	
Agency Project No.	Responsible Agency			Project Comments							
TP4060963	THERMOPLASTIC FOR WIDEN HEFT			SIGNING/PAVEMENT MARKINGS	348	0	0	0	0	348	A2-2
	FROM N OF EUREKA	TO S OF KILLIAN	4.0								
4060963	Florida's Turnpike										
TP4150512	THERMO FOR WIDEN HEFT			SIGNING/PAVEMENT MARKINGS	333	0	0	0	0	333	A2-4
	FROM S OF KILLIAN PKWY	TO N OF SW72 ST	1.4								
4150512	Florida's Turnpike										
TP4150515	THERMOPLASTIC FOR WIDEN HEFT			SIGNING/PAVEMENT MARKINGS	358	0	0	0	0	358	A2-6
	FROM BIRD RD	TO SR 836	3.1								
4150515	Florida's Turnpike										
TP4150517	HEFT-SR 836 EXPRESS LANES DIRECT CONNECT RAMP S (MP 26)			INTERCHANGE IMPROVEMENT	0	0	0	0	0	0	A2-10
			0.9								
4150517	Florida's Turnpike										

Strategic Miami Area Rapid Transit (SMART) Plan
(e) FLORIDA TURNPIKE EXPRESS

Type of Project: **Expressway**

TP4271462	THERMOPLASTIC FOR HEFT WIDENING		SIGNING/PAVEMENT MARKINGS	111	0	0	0	0	111	A2-15
	FROM N OF SW 72 ST	TO BIRD RD								
		1.9								
4271462	Florida's Turnpike									

Strategic Miami Area Rapid Transit (SMART) Plan

(e) FLORIDA TURNPIKE EXPRESS

Type of Project: Arterial/Collector Road

TPO Project No.	Facility/Project Name			Type of Work	Proposed Funding (\$000s)						TIP Page Ref
	From/Location	To/Location	Length (Miles)		2017 - 2018	2018 - 2019	2019 - 2020	2020 - 2021	2021 - 2022	5-YEAR TOTAL	
Agency Project No.	Responsible Agency			Project Comments							
TP4060961	WIDEN HEFT- N OF EUR EKA TO S OF KILLIAN PKWY (14.5-19.4) INC EXP LANE			ADD LANES & RECONSTRUCT	0	0	0	0	0	0	A2-1
			4.9								
4060961	Florida's Turnpike										
TP4150511	WIDEN HEFT - S OF KILLIAN PKWY TO N OF SW72ST (19.4-21.87) INC EXP LANE			ADD LANES & RECONSTRUCT	0	0	0	0	0	0	A2-2
			2.5								
4150511	Florida's Turnpike										
TP4150514	WIDEN HEFT, BIRD RD - SR 836 (MP 23.8-26)(6 TO 10 LANES) INC EXPRESS LAN			ADD LANES & RECONSTRUCT	0	0	0	0	0	0	A2-5
			3.1								
4150514	Florida's Turnpike										
TP4271461	WIDEN HEFT N OF SW72 ST TO BIRD RD(MP 21.873 TO 23.8) (6 TO 10) INC EXP LANES			ADD LANES & RECONSTRUCT	0	0	0	0	0	0	A2-14
			1.9								
4271461	Florida's Turnpike										

Strategic Miami Area Rapid Transit (SMART) Plan

(e) FLORIDA TURNPIKE EXPRESS

Type of Project: **Arterial/Collector Road**

TP4355451	WIDEN HEFT		ADD LANES & RECONSTRUCT	0	0	0	0	0	0	A2-25
	FROM SR 836 (MP 26)	TO NW 74TH ST (MP 31)								
		4.0								
4355451	Florida's Turnpike									

Strategic Miami Area Rapid Transit (SMART) Plan

(f) BEACH EXPRESS

Type of Project: Expressway

TPO Project No.	Facility/Project Name			Type of Work	Proposed Funding (\$000s)						TIP Page Ref
	From/Location	To/Location	Length (Miles)		2017 - 2018	2018 - 2019	2019 - 2020	2020 - 2021	2021 - 2022	5-YEAR TOTAL	
Agency Project No.	Responsible Agency			Project Comments							
TP4154621	GOLDEN GLADES TOLL PLAZA - NOISE WALLS (ON MAINLINE SPUR - MP 0X)			TOLL PLAZA	0	0	0	0	0	0	A2-7
			1.0								
4154621	Florida's Turnpike										
TP4370531	GOLDEN GLADES INTERCHANGE IMPROVEMENTS (MAINLINE SPUR MP 0X)			INTERCHANGE IMPROVEMENT	14,251	0	0	125,482	0	139,733	A2-22
			0.5								
4370531	Florida's Turnpike										
TP4370533	GOLDEN GLADES INTERCHANGE IMPROVEMENT-I95 SOUTHBOUND			INTERCHANGE IMPROVEMENT	2,100	0	0	55,569	0	57,669	A2-25
			0.5								
4370533	Florida's Turnpike										
TP4370535	GOLDEN GLADES INTERCHANGE IMPROVEMENTS - SPUR			INTERCHANGE IMPROVEMENT	1,800	0	0	28,481	0	30,281	A2-27
			0.5								
4370535	Florida's Turnpike										

Strategic Miami Area Rapid Transit (SMART) Plan

(f) BEACH EXPRESS

Type of Project: Arterial/Collector Road

TPO Project No.	Facility/Project Name		Type of Work	Proposed Funding (\$000s)						TIP Page Ref
	From/Location	To/Location		Length (Miles)	2017 - 2018	2018 - 2019	2019 - 2020	2020 - 2021	2021 - 2022	
Agency Project No.	Responsible Agency		Project Comments							
TP4370532	GOLDEN GLADES INTERCHANGE BRIDGE IMPROVEMENT (870038)		BRIDGE REPLACEMENT	0	0	0	10,938	0	10,938	A2-23
		0.1								
4370532	Florida's Turnpike									
TP4370534	GOLDEN GLADES INTERCHANGE IMPROVEMENTS N / B DIRECT CONNECT BRIDGE		NEW BRIDGE CONSTRUCTION	10,000	0	0	58,000	0	68,000	A2-25
		0.5								
4370534	Florida's Turnpike									

Transportation Improvement Program (TIP)

Part Two: 5-Year Project Listing Miami-Dade Expressway Authority (MDX)



PORTMIAMI



Private Sector



Miami-Dade Transportation
Planning Organization



Fiscal Years 2017/2018- 2021/2022 Transportation Improvement Program

MOVING MIAMI-DADE

Miami-Dade Expressway Authority (MDX)

This section of the TIP focuses on mobility improvement projects which the Miami-Dade Expressway Authority (MDX) has programmed over the next five years. MDX is an agency of the state of Florida, created in 1994 pursuant to Chapter 348, Part I, Florida Statutes, for the purposes of and having the power to acquire, hold, construct, improve, maintain, operate, own and lease an expressway system located in Miami-Dade County. The Authority may also fix, alter, change, establish and collect tolls, rates, fees, rentals, and other charges for the services and facilities of such system and is further authorized to issue bonds. MDX is reported as an Independent Special District of the State of Florida and subject to the provisions of Chapter 189, Florida Statutes (Uniform Special District Accountability Act of 1989) and other applicable Florida Statutes.

MDX currently oversees, operates and maintains five tolled expressways constituting approximately 33.6 centerline-miles and 223.9 lane-miles of roadway in Miami-Dade County, Dolphin Expressway (SR 836); Airport Expressway (SR 112); Don Shula Expressway (SR 874); Gratigny Parkway (SR 924) and the Snapper Creek Expressway (SR 878) and has jurisdiction over NW 138th Street. MDX's Mission is to ***“serve as an innovative transportation agency dedicated to the enhancement of mobility in Miami-Dade County”***.

This section provides an overview of the following topics:

- The MDX Five-Year Work Program
- The Work Program Cycle
- Programs and Funding
- Existing System Improvement Projects
- System Expansion Projects
- Facility Improvement Projects
- New Toll Expressway Projects

The Miami-Dade Expressway Authority's Five Year Work Program

The Five-Year Work Program identifies and prioritizes projects that MDX anticipates funding during the next five years. Funding for these projects may be total or partial depending of the phase of the project and the availability of funds. As such, changes are made on an annual basis as priorities are re-evaluated, projects are completed, new projects are identified and the financial

capabilities of MDX evolve. The Five-Year Work Program is an important tool used by MDX to effectively manage its program of System preservation, expansion and improvements.

The Work Program Cycle

In the summer of 2016 MDX began the new cycle to develop the “Tentative” Work Program for Fiscal Years (FY) 2018 - 2022. In November 2016 MDX participated in a public review meeting with FDOT and FTE and provided information for projects to be included in its tentative work program. The final program was presented to the Operations Committee for endorsement and to the MDX Board for approval in accordance with the MDX Budget Policy.

Program and Funding

Program Description

MDX's Transportation Improvement Program includes expansion of, as well as capacity improvements to, the MDX highway system, planning projects geared towards improving mobility in Miami-Dade County and implementation of Intelligent Transportation and Open Road Toll Collection Systems.

Funding Overview

MDX's primary source of revenue is the tolls collected on its five expressways which are reinvested in Miami-Dade County to improve mobility and offer transportation choices within the county. MDX borrows money to fund its projects by selling bonds and uses the toll revenues as collateral. Like a mortgage loan where collateral is offered to the bank to secure the loan until fully paid, MDX offers the projected revenues as assurance that the bond's principal and interest will be paid. MDX does not receive any gas tax, property tax, sales tax or any other source of revenue.

Projects included in the MDX FY 2018 - 2022 TIP are highlighted within the following pages. The projects have been organized by the following categories: Existing System Improvements, System Expansion, Facility Improvements, and New Toll Expressway.

Existing System Improvement Projects

The following projects are categorized as Existing System Improvements in the current Five-Year TIP and include widening or reconstruction within an existing roadway segment:

Project 11212 – SR 112 Ramp Improvements at NW 37th Avenue

New partial interchange at SR 112 and NW 37th Avenue that provides new movements including an eastbound on-ramp and a westbound off-ramp at NW 37th Avenue. This project provides additional access to industrial hub as well as opening the commercial area to the expressway system and improving access to the Miami Intermodal Center (MIC). The Planning phase is anticipated to be in FY 2018 followed by the design and construction from the end of FY 2019 to FY 2021.

Projects 83611 – SR 836/I-95 Interchange Improvements

MDX will partner with FDOT to acquire right-of-way, design and build the SR 836 improvements from NW 17th Avenue to I-95 in conjunction with the I-395 project. Improvements include widening and operational improvements to SR 836 eastbound from NW 17th Avenue to I-95 Interchange, widening of the SR 836 bridges over the Miami River and improvements to the SR 836 westbound mainline and new connector serving southbound I-95 traffic destined westbound on SR 836 and to the Civic Center. Design-build is anticipated to start late FY 2017.

Project 83628 – SR 836 Operational, Capacity and Interchange Improvements

Additional eastbound and westbound lane on SR 836 from west of NW 57th Avenue to NW 17th Avenue as well as improvements to the SR 836/ NW 57th Avenue Interchange, the SR 836 / LeJeune Interchange, the SR 836 / NW 27th Avenue Interchange and the SR 836/ NW 17th Avenue Interchange will provide additional capacity on the mainline and improve operations in and around the existing interchanges resulting in an improved level of service and safety. This project includes inside shoulder modifications to facilitate Express Bus service by Miami-Dade County. The design build for this project is underway with an anticipated completion date of early FY 2019.

Project 83629 – SR 836 Interchange Modifications at 87th Avenue

The current Five-Year Work Program provides funding for the reconstruction of the SR 836 Mainline and NW 87th Avenue interchange to enhance operations and improve safety on the SR 836 corridor. This project ties into MDX completed SR 836 Extension project to the west and MDX SR 836/SR 826 Interchange Improvement project currently under construction on the east. Construction of the modifications at 87th Avenue is underway with an anticipated completion date of early FY 2019.

Project 83634 – SR 836 New Homestead Extension of Florida's Turnpike (HEFT) Ramp Connections

New ramps from eastbound SR 836 to northbound HEFT and southbound HEFT to westbound SR 836. These ramps were originally contemplated to be part of MDX's SR 836 Southwest Extension (83618) project which is currently in the PD&E phase. In light of the Florida's Turnpike Enterprise (FTE) advancing the construction of their project to alter the current interchange and HEFT mainline configuration, MDX is accelerating the MDX ramps through this project. This allows MDX to work with FTE on a unified interchange project that will yield significant efficiencies and eliminate future throwaway costs. The ramps will provide missing traffic movements within the SR 836/HEFT interchange and facilitate access to future transit facilities. Design-build is anticipated to begin in FY 2018.

Project 87413 – SR 874/SW 72 Street Interchange

Partial interchange at SR 874 and SW 72nd Street to provide access to SR 874 and the highway system connected to SR 874 and to reduce congestion at key intersections along SW 72nd Street. Design-build is anticipated to begin in FY 2020.

Project 92408 – SR 924 Partial Interchange at NW 67th Avenue

New westbound on-ramp and off-ramp at NW 67th Avenue and new eastbound on-ramp from NW 67th Avenue. This partial interchange will provide congestion relief to Miami Lakes and Hialeah by providing additional traffic movements at SR 924 and NW 67th Avenue. Design-build is anticipated to begin in FY 2019.

System Expansion Projects

The following projects are categorized as System Expansions in the current Five-Year TIP and include all construction of new roadway segments on new alignments adjacent to the existing system that will increase the total centerline miles of the system:

Project 83618 – SR 836 Southwest Extension

MDX is evaluating the feasibility of a new 15-mile expressway extension of SR 836 from NW 137th Avenue to the southwest Kendall area. The extension of SR 836 is envisioned as a multimodal facility, used also by express transit buses that would address the existing transportation needs of a vast community of thousands of existing residents living in the south western areas of Miami-Dade County west of the Turnpike. The Project Development & Environmental (PD&E) study is ongoing to determine feasibility and select a preferred alternative. Final design and construction for this project are not yet funded.

Project 87410 – SR 874 Ramp Connector to SW 128th Street

New 1.2-mile ramp connection from SR 874 to SW 128th Street. A portion of this project is currently being constructed by the Florida's Turnpike Enterprise under an interagency agreement with MDX as part of a larger project to widen the HEFT and reconstruct the HEFT/SR 874 Interchange. The balance of the project is underway by MDX with completion anticipated in FY 2019.

Project 92404 -SR 924 Extension West to the HEFT

Expressway extension from the end of SR 924 west to the HEFT. MDX has completed the PD&E study for the 2.3-mile expressway extension and is now advancing the design-build of a segment from 107th Avenue to HEFT westbound direction and a segment from 97th Avenue to 107th Avenue eastbound and westbound direction, as well as the final design for the segment from the HEFT to 107th Avenue eastbound direction and 97th Avenue to SR 826 eastbound direction. The right-of-way acquisition for the parcels in the funded segments is underway. This project also includes a 1.6-mile section of NW 138th Street which has been reconstructed to a predominantly 6 lane section and is now in the jurisdiction of MDX. It also includes the construction of 107th Avenue from NW 138th Street to NW 170th Street to be funded 100% by Miami Dade County. The design build phase is anticipated to begin in FY 2020.

Miami-Dade Expressway Authority – Moving Miami-Dade

Project 92407 – SR 924 Extension East to I-95

The PD&E study is underway for a new 3.1-mile expressway extension of SR 924 east to I-95 and it's scheduled to be completed in FY 2017. The next phase, final design, is funded in this work program and anticipated to begin in FY 2020.

Facility Improvement Projects

The following projects are categorized as Facility Improvements in the current Five-Year TIP and designate all non-routine maintenance and minor roadway and toll plaza, toll and Intelligent Transportation System (ITS) projects throughout the system:

Project 10021 – Systemwide ITS Improvements

This project provides funding for implementation of ITS improvements identified in the updated MDX ITS Master Plan intended to maximize the existing roadway system through the use of technology.

New Toll Expressways

The following projects are categorized as New Toll Expressways in the Five-Year TIP and include construction of new alignments of designated State Roads that will be added to the system:

Project 20001 – Connect 4 Xpress

The PD&E study of a potential new expressway connecting SR 836, SR 112, SR 924 and SR 826 is anticipated to begin in FY 2019. The study will include evaluation of system interchanges with SR 112, SR 924 and SR 826 as well as potential service interchanges with NW 54th Street, NW 79th Street and NW 103rd Street with connectors to NW 37th Avenue. The Project Development is the only phase currently included in the Five-Year Work Program.

Other

Project 50001 – Dolphin Station Park & Ride


MDX is fast-tracking the construction of the Dolphin Station Park & Ride facility/terminal transit facility. FDOT together with Miami Dade Transit (MDT) are funding 100% of the project cost, except for the cost of the project management fees and material testing which is MDX's contribution. The facility will be operated and maintained by the Miami-Dade Department of Transportation and Public Works (DTPW). The Dolphin Station park & ride facility/terminal transit facility will support DTPW's SR 836 Express Bus Service, provide a terminus or stop for several local bus routes serving the Dolphin Mall and the cities of Sweetwater and Doral. The design-build phase is underway with anticipated completion in FY 2018.



List of TIP Projects

Project No:	Description
10021	Systemwide ITS Improvements
11212	SR 112 Ramp Improvements at NW 37 Avenue
20001	Connect 4 Express
83611	SR 836 / I-95 Interchange Improvements
83618	SR 836 Southwest Extension
83628	SR 836 Operational, Capacity and Interchange Improvements
83629	SR 836 Interchange Modifications at 87th Avenue
83634	SR 836 / HEFT Ramp Connections
87410	SR 874 Ramp Connector to SW 128th Street
87404	SR 874 / SW 72 Street Interchange
92407	SR 924 Extension West to Homestead Extension of the Florida's Turnpike
92408	SR 924 Extension East to I-95
50001	SR 924 Partial Interchange at NW 67 Avenue
	Dolphin Station Park & Ride (MDT / FDOT funded)

MIAMI-DADE TRANSPORTATION PLANNING ORGANIZATION
TRANSPORTATION IMPROVEMENT PROGRAM
MIAMI-DADE EXPRESSWAY AUTHORITY (MDX)


TPO Project No	Facility/Project Name	Length (miles)	Type of Work	LRTP Ref See Footnote	Project Cost (\$000s)	Prior Years Cost (\$000s)								
Agency Project No	From /Location To /Location	Remarks /Comments												
XA10021	Systemwide ITS Improvements	0.0	Systemwide ITS Improvements	NA	\$778	\$563	Activity /Phase	Funding Source	Proposed Funding (in \$000s)					
10021	Systemwide								2017 - 2018	2018 - 2019	2019 - 2020	2020 - 2021	2021 - 2022	
							CST	MDX	215	0	0	0	0	
XA11212	SR 112 Ramp Improvements at NW 37th Avenue	0.0	Interchange Improvements		\$12,939	\$0	Activity /Phase	Funding Source	Proposed Funding (in \$000s)					
11212	SR 112 NW 37th Avenue								2017 - 2018	2018 - 2019	2019 - 2020	2020 - 2021	2021 - 2022	
							PLN	MDX	434	294	0	0	0	
							ROW	MDX	756	2,988	2,256	0	0	
							DSB	MDX	0	798	4,887	526	0	
XA20001	MDX Connect 4 Express	8.0	New Expressway Connecting SR 836, SR 112, SR 924 and SR 826.	6-36	\$6,950	\$1,398	Activity /Phase	Funding Source	Proposed Funding (in \$000s)					
20001	Central Miami-Dade County North Miami-Dade County								2017 - 2018	2018 - 2019	2019 - 2020	2020 - 2021	2021 - 2022	
	Project will need a CDMF amendment prior to proceeding to construction. Final Design & Construction not funded.						PLN	MDX	617	953	1,682	1,682	617	
XA50001	Dolphin Station Park & Ride (MDT/FDOT Funded)	0.0	Parking Facility		\$18,885	\$10,044	Activity /Phase	Funding Source	Proposed Funding (in \$000s)					
50001	North of NW 12 Street West of Homestead Extension of Florida's Turnpike								2017 - 2018	2018 - 2019	2019 - 2020	2020 - 2021	2021 - 2022	
							DSB	LF	8,216	0	0	0	0	
							DSB	MDX	625	0	0	0	0	

Notes:

***Project requires a CDMF amendment prior to construction.

****Project was funded in a previous TIP.

MIAMI-DADE TRANSPORTATION PLANNING ORGANIZATION
TRANSPORTATION IMPROVEMENT PROGRAM
MIAMI-DADE EXPRESSWAY AUTHORITY (MDX)


TPO Project No	Facility/Project Name	Length (miles)	Type of Work	L RTP Ref See Footnote	Project Cost (\$000s)	Prior Years Cost (\$000s)								
Agency Project No	From /Location To /Location	Remarks /Comments												
XA83611	SR 836/I-95 Interchange Improvements	2.0	Widening and Operational Improvements	6-12	\$243,244	\$20,600	Activity /Phase	Funding Source	Proposed Funding (in \$000s)					
83611	NW 17th Ave I-95								2017 - 2018	2018 - 2019	2019 - 2020	2020 - 2021	2021 - 2022	
									DSB	MDX	61,787	37,248	40,204	38,584
XA83618	MDX SR-836 SouthWest Extension	15.0	PD&E Study	6-36	\$12,361	\$8,653	Activity /Phase	Funding Source	Proposed Funding (in \$000s)					
83618	Western Terminus of SR-836 (Dolphin) SW 136 St								2017 - 2018	2018 - 2019	2019 - 2020	2020 - 2021	2021 - 2022	
	Project will need a CDMP amendment prior to proceeding to construction.								PLN	MDX	2,540	1,168	0	0
XA83628	SR-836 (Dolphin) Improvements	4.2	Mainline Widening and Interchange Improvements	6-12	\$195,456	\$134,086	Activity /Phase	Funding Source	Proposed Funding (in \$000s)					
83628	NW 57 Ave NW 17 Ave								2017 - 2018	2018 - 2019	2019 - 2020	2020 - 2021	2021 - 2022	
	Congestion Relief Project								DSB	MDX	41,370	20,000	0	0
XA83629	SR 836 (Dolphin) Interchange Modifications At 87 Ave	0.0	Interchange Improvements	6-12	\$90,397	\$56,839	Activity /Phase	Funding Source	Proposed Funding (in \$000s)					
83629	SR 836 West of 82 Ave NW 97 Ave								2017 - 2018	2018 - 2019	2019 - 2020	2020 - 2021	2021 - 2022	
	Congestion Relief Project								CST	MDX	31,002	2,556	0	0
XA83634	SR 836 (DOLPHIN) NEW HEFT RAMP CONNECTIONS	0.0	New Connector		\$31,336	\$350	Activity /Phase	Funding Source	Proposed Funding (in \$000s)					
83634	NORTHBOUND / SOUTHBOUND EASTBOUND / WESTBOUND SR HEFT 836 (DOLPHIN)								2017 - 2018	2018 - 2019	2019 - 2020	2020 - 2021	2021 - 2022	
									DSB	MDX	29,508	697	496	285

Notes:

***Project requires a CDMP amendment prior to construction.

****Project was funded in a previous TIP.

MIAMI-DADE TRANSPORTATION PLANNING ORGANIZATION
TRANSPORTATION IMPROVEMENT PROGRAM
MIAMI-DADE EXPRESSWAY AUTHORITY (MDX)


TPO Project No	Facility/Project Name	Length (miles)	Type of Work	LRTP Ref See Footnote	Project Cost (\$000s)	Prior Years Cost (\$000s)								
Agency Project No	From /Location To /Location	Remarks /Comments												
XA87410	SR 874 (Don Shula) Ramp Connector	2.0	New Connector	6-12	\$100,122	\$71,043	Activity /Phase	Funding Source	Proposed Funding (in \$000s)					
87410	SW 128 St SR 874								2017 - 2018	2018 - 2019	2019 - 2020	2020 - 2021	2021 - 2022	
	A portion of the project being built by FTE under partnership agreement.													
							DSB	MDX	26,092	2,987	0	0	0	
XA87413	SR 874 / SW 72nd Street Interchange	0.5	New Interchange	***	\$10,927	\$545	Activity /Phase	Funding Source	Proposed Funding (in \$000s)					
87413	SW 72nd Street SR 874								2017 - 2018	2018 - 2019	2019 - 2020	2020 - 2021	2021 - 2022	
	Congestion Relief Project													
							PLN	MDX	295	315	10	0	0	
							ROW	MDX	0	0	0	508	69	
							DSB	MDX	0	0	2,028	4,518	2,640	
XA92404	SR 924 Gratigny West Extension to HEFT	2.3	System Expansion	6-20	\$144,508	\$18,398	Activity /Phase	Funding Source	Proposed Funding (in \$000s)					
92404	SR 826 (Palmetto) / I-75 SR 821 (HEFT)								2017 - 2018	2018 - 2019	2019 - 2020	2020 - 2021	2021 - 2022	
	Funded design-build for 107th Ave to HEFT WB and 97th Ave to 107th Ave EB & WB, and final design only for HEFT to 107th Ave EB and 97th Ave to SR 826													
							PLN	MDX	2,190	1,166	0	0	0	
							PE	MDX	0	0	0	1,900	2,465	
							ROW	MDX	5,500	3,500	10,000	0	0	
							DSB	MDX	0	0	14,600	37,961	28,227	
XA92407	MDX SR 924/Gratigny Parkway East Extension	3.1	System Expansion	6-36	\$14,551	\$4,130	Activity /Phase	Funding Source	Proposed Funding (in \$000s)					
92407	NW 32 Ave I-95								2017 - 2018	2018 - 2019	2019 - 2020	2020 - 2021	2021 - 2022	
	Construction is not funded.													
							PE	MDX	0	0	2,300	5,100	2,600	

Notes:

***Project requires a CDMF amendment prior to construction.

****Project was funded in a previous TIP.

MIAMI-DADE TRANSPORTATION PLANNING ORGANIZATION
TRANSPORTATION IMPROVEMENT PROGRAM
MIAMI-DADE EXPRESSWAY AUTHORITY (MDX)

TPO Project No	Facility/Project Name	Length (miles)	Type of Work	LRTP Ref See Footnote	Project Cost (\$000s)	Prior Years Cost (\$000s)	
Agency Project No	From /Location	To /Location					
	Remarks /Comments						

PLN	MDX	281	140	0	0	0
-----	-----	-----	-----	---	---	---

XA92408	SR 924 Partial Interchange at NW 67th Avenue	0.0	Interchange Improvements		\$26,205	\$0	Activity /Phase	Funding Source	Proposed Funding (in \$000s)				
92408	SR 924	NW 67th Avenue							2017 - 2018	2018 - 2019	2019 - 2020	2020 - 2021	2021 - 2022
							PLN	MDX	654	455	0	0	0
							ROW	MDX	0	250	250	0	0
							DSB	MDX	0	2,909	18,095	3,592	0

Yearly Totals	212,082	78,424	96,808	94,656	74,256
5 Year TIP Total		\$556,226			

Notes:

***Project requires a CDMF amendment prior to construction.

****Project was funded in a previous TIP.

Strategic Miami Area Rapid Transit (SMART) Plan

(2) EAST-WEST CORRIDOR

Type of Project: Expressway

TPO Project No.	Facility/Project Name			Type of Work	Proposed Funding (\$000s)						TIP Page Ref
	From/Location	To/Location	Length (Miles)		2017 - 2018	2018 - 2019	2019 - 2020	2020 - 2021	2021 - 2022	5-YEAR TOTAL	
Agency Project No.	Responsible Agency			Project Comments							
XA20001	MDX Connect 4 Express			New Expressway Connecting SR 836, SR 112, SR 924 and SR 826.	617	953	1,682	1,682	617	5,551	A3-1
	Central Miami-Dade County	North Miami-Dade County	8.0								
20001	Miami-Dade Expressway Authority			Project will need a CDMP amendment prior to proceeding to construction. Final Design & Construction not funded.							
XA83628	SR-836 (Dolphin) Improvements			Mainline Widening and Interchange Improvements	41,370	20,000	0	0	0	61,370	A3-2
	NW 57 Ave	NW 17 Ave	4.2								
83628	Miami-Dade Expressway Authority			Congestion Relief Project							
XA83629	SR 836 (Dolphin) Interchange Modifications At 87 Ave			Interchange Improvements	31,002	2,556	0	0	0	33,558	A3-2
	SR 836 West of 82 Ave	NW 97 Ave	0.0								
83629	Miami-Dade Expressway Authority			Congestion Relief Project							
XA83634	SR 836 (DOLPHIN) NEW HEFT RAMP CONNECTIONS			New Connector	29,508	697	496	285	0	30,986	A3-2
	NORTHBOUND / SOUTHBOUND HEFT	EASTBOUND / WESTBOUND SR 836 (DOLPHIN)	0.0								
83634	Miami-Dade Expressway Authority										

Strategic Miami Area Rapid Transit (SMART) Plan

(3) KENDALL CORRIDOR

Type of Project: **Expressway**

TPO Project No.	Facility/Project Name			Type of Work	Proposed Funding (\$000s)						TIP Page Ref
	From/Location	To/Location	Length (Miles)		2017 - 2018	2018 - 2019	2019 - 2020	2020 - 2021	2021 - 2022	5-YEAR TOTAL	
Agency Project No.	Responsible Agency			Project Comments							
XA83618	MDX SR-836 SouthWest Extension			PD&E Study	2,540	1,168	0	0	0	3,708	A3-2
	Western Terminus of SR-836 (Dolphin)	SW 136 St	15.0								
83618	Miami-Dade Expressway Authority			Project will need a CDMP amendment prior to proceeding to construction.							

Strategic Miami Area Rapid Transit (SMART) Plan

(4) NORTH CORRIDOR

Type of Project: **Expressway**

TPO Project No.	Facility/Project Name		Type of Work	Proposed Funding (\$000s)						TIP Page Ref	
	From/Location	To/Location		Length (Miles)	2017 - 2018	2018 - 2019	2019 - 2020	2020 - 2021	2021 - 2022		5-YEAR TOTAL
Agency Project No.	Responsible Agency		Project Comments								
XA11212	SR 112 Ramp Improvements at NW 37th Avenue		Interchange Improvements	1,190	4,080	7,143	526	0	12,939	A3-1	
	SR 112	NW 37th Avenue									0.0
11212	Miami-Dade Expressway Authority										
XA20001	MDX Connect 4 Express		New Expressway Connecting SR 836, SR 112, SR 924 and SR 826.	617	953	1,682	1,682	617	5,551	A3-1	
	Central Miami-Dade County	North Miami-Dade County									8.0
20001	Miami-Dade Expressway Authority		Project will need a CDMP amendment prior to proceeding to construction. Final Design & Construction not funded.								
XA92407	MDX SR 924/Gratigny Parkway East Extension		System Expansion	281	140	2,300	5,100	2,600	10,421	A3-3	
	NW 32 Ave	I-95									3.1
92407	Miami-Dade Expressway Authority		Construction is not funded.								

Strategic Miami Area Rapid Transit (SMART) Plan

(a) FLAGLER CORRIDOR

Type of Project: **Expressway**

TPO Project No.	Facility/Project Name			Type of Work	Proposed Funding (\$000s)						TIP Page Ref
	From/Location	To/Location	Length (Miles)		2017 - 2018	2018 - 2019	2019 - 2020	2020 - 2021	2021 - 2022	5-YEAR TOTAL	
Agency Project No.	Responsible Agency			Project Comments							
XA83618	MDX SR-836 SouthWest Extension			PD&E Study	2,540	1,168	0	0	0	3,708	A3-2
	Western Terminus of SR-836 (Dolphin)	SW 136 St	15.0								
83618	Miami-Dade Expressway Authority			Project will need a CDMP amendment prior to proceeding to construction.							

Strategic Miami Area Rapid Transit (SMART) Plan

(b) SOUTH MIAMI DADE EXPRESS

Type of Project: **Expressway**

TPO Project No.	Facility/Project Name			Type of Work	Proposed Funding (\$000s)						TIP Page Ref
	From/Location	To/Location	Length (Miles)		2017 - 2018	2018 - 2019	2019 - 2020	2020 - 2021	2021 - 2022	5-YEAR TOTAL	
Agency Project No.	Responsible Agency			Project Comments							
XA87410	SR 874 (Don Shula) Ramp Connector			New Connector	26,092	2,987	0	0	0	29,079	A3-3
	SW 128 St	SR 874	2.0								
87410	Miami-Dade Expressway Authority			A portion of the project being built by FTE under partnership agreement.							
XA87413	SR 874 / SW 72nd Street Interchange			New Interchange	295	315	2,038	5,026	2,709	10,383	A3-3
	SW 72nd Street	SR 874	0.5								
87413	Miami-Dade Expressway Authority			Congestion Relief Project							

Strategic Miami Area Rapid Transit (SMART) Plan

(c) NORTH WEST MIAMI DADE EXPRESS

Type of Project: **Expressway**

TPO Project No.	Facility/Project Name			Type of Work	Proposed Funding (\$000s)						TIP Page Ref
	From/Location	To/Location	Length (Miles)		2017 - 2018	2018 - 2019	2019 - 2020	2020 - 2021	2021 - 2022	5-YEAR TOTAL	
Agency Project No.	Responsible Agency			Project Comments							
XA92404	SR 924 Gratigny West Extension to HEFT			System Expansion	7,690	4,666	24,600	39,861	30,692	107,509	A3-3
	SR 826 (Palmetto) / I-75SR 821 (HEFT)		2.3								
92404	Miami-Dade Expressway Authority			Funded design-build for 107th Ave to HEFT WB and 97th Ave to 107th Ave EB & WB, and final design only for HEFT to 107th Ave EB and 97th Ave to SR 826 EB. \$16,547 programmed in FY 2023. Certain segments remain unfunded.							

Strategic Miami Area Rapid Transit (SMART) Plan

(d) SOUTH WEST MIAMI DADE EXPRESS

Type of Project: **Expressway**

TPO Project No.	Facility/Project Name			Type of Work	Proposed Funding (\$000s)						TIP Page Ref
	From/Location	To/Location	Length (Miles)		2017 - 2018	2018 - 2019	2019 - 2020	2020 - 2021	2021 - 2022	5-YEAR TOTAL	
Agency Project No.	Responsible Agency			Project Comments							
XA87410	SR 874 (Don Shula) Ramp Connector			New Connector	26,092	2,987	0	0	0	29,079	A3-3
	SW 128 St	SR 874	2.0								
87410	Miami-Dade Expressway Authority			A portion of the project being built by FTE under partnership agreement.							
XA87413	SR 874 / SW 72nd Street Interchange			New Interchange	295	315	2,038	5,026	2,709	10,383	A3-3
	SW 72nd Street	SR 874	0.5								
87413	Miami-Dade Expressway Authority			Congestion Relief Project							

Strategic Miami Area Rapid Transit (SMART) Plan

(e) FLORIDA TURNPIKE EXPRESS

Type of Project: **Expressway**

TPO Project No.	Facility/Project Name		Type of Work	Proposed Funding (\$000s)						TIP Page Ref	
	From/Location	To/Location		Length (Miles)	2017 - 2018	2018 - 2019	2019 - 2020	2020 - 2021	2021 - 2022		5-YEAR TOTAL
Agency Project No.	Responsible Agency		Project Comments								
XA83634	SR 836 (DOLPHIN) NEW HEFT RAMP CONNECTIONS		New Connector	29,508	697	496	285	0	30,986	A3-2	
	NORTHBOUND / SOUTHBOUND HEFT	EASTBOUND / WESTBOUND SR 836 (DOLPHIN)									0.0
83634	Miami-Dade Expressway Authority										
XA87410	SR 874 (Don Shula) Ramp Connector		New Connector	26,092	2,987	0	0	0	29,079	A3-3	
	SW 128 St	SR 874									2.0
87410	Miami-Dade Expressway Authority		A portion of the project being built by FTE under partnership agreement.								

Strategic Miami Area Rapid Transit (SMART) Plan

(f) BEACH EXPRESS

Type of Project: Expressway

TPO Project No.	Facility/Project Name		Type of Work	Proposed Funding (\$000s)						TIP Page Ref	
	From/Location	To/Location		Length (Miles)	2017 - 2018	2018 - 2019	2019 - 2020	2020 - 2021	2021 - 2022		5-YEAR TOTAL
Agency Project No.	Responsible Agency		Project Comments								
XA11212	SR 112 Ramp Improvements at NW 37th Avenue		Interchange Improvements	1,190	4,080	7,143	526	0	12,939	A3-1	
	SR 112	NW 37th Avenue									0.0
11212	Miami-Dade Expressway Authority										
XA83611	SR 836/I-95 Interchange Improvements		Widening and Operational Improvements	61,787	37,248	40,204	38,584	37,638	215,461	A3-2	
	NW 17th Ave	I-95									2.0
83611	Miami-Dade Expressway Authority										
XA92407	MDX SR 924/Gratigny Parkway East Extension		System Expansion	281	140	2,300	5,100	2,600	10,421	A3-3	
	NW 32 Ave	I-95									3.1
92407	Miami-Dade Expressway Authority		Construction is not funded.								

Transportation Improvement Program (TIP)

Part Two: 5-Year Project Listing Secondary Road Program



PORTMIAMI



Private Sector



Miami-Dade Transportation
Planning Organization



Fiscal Years 2016/2017 - 2020/2021 Transportation Improvement Program **SECONDARY GAS TAX PROGRAM**

Miami-Dade County - Department of Transportation and Public Works

The program is divided into two distinct categories:

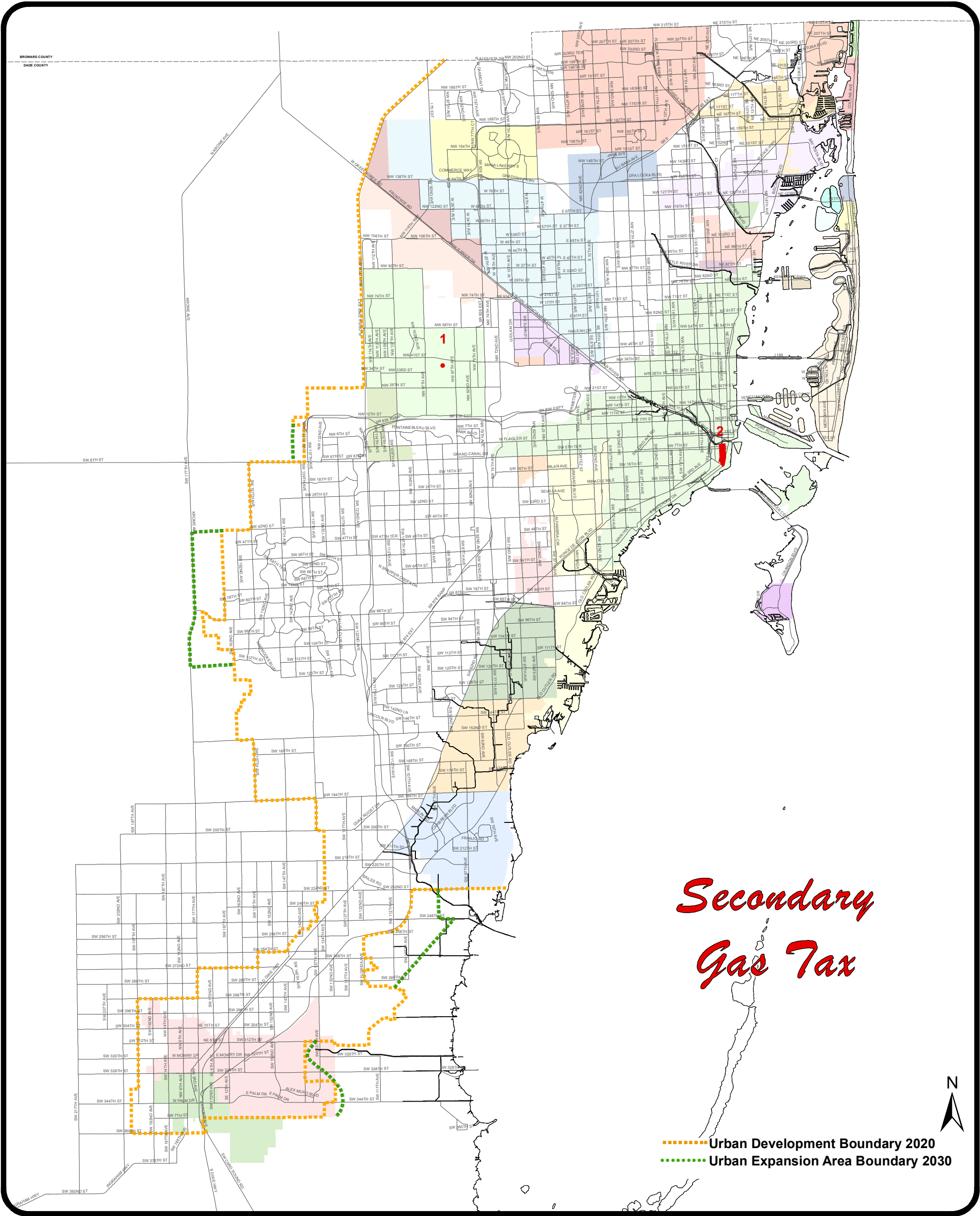
- the first section includes all new road construction or rehabilitation projects; and,
- the second section deals with the continuing projects that have fund allocations yearly.

Road Construction Projects

- SouthCom Pedestrian Bridge
- South Miami Avenue from SE/SW 15 Road to SE/SW 5 Street

Continuing Program Projects


Bridge Repair and Painting	Beautification Improvements
Guardrail Safety Improvements	Pavement Markings Contracts
Railroad Crossing Improvements	Maintenance of Roads and Bridges
Street Lighting Maintenance	Traffic Control Devices (Equipment/Materials)
Special Taxing District	Local Grant Match for TPO
Pavement Markings Crew	Traffic Signal Materials
Capitalization of Traffic Signals and Signs Crew	Road and Bridge Emergency Bridge Repairs/Improvements/Painting
ADA Hotline Projects	Traffic Signals and Signs Right-of-Way
Secondary Gas-Road and Bridge Maintenance	



Program of Projects

1. SouthCom Pedestrian Bridge
2. South Miami Avenue from SW/SE 15th Road to SW/SE 5th Street

MIAMI-DADE TRANSPORTATION PLANNING ORGANIZATION
TRANSPORTATION IMPROVEMENT PROGRAM
SECONDARY GAS TAX - (SGT)

TPO Project No	Facility/Project Name		Bicycle Accom	Type of Work				
	From/Location	To/Location	Length (miles)	Remarks		Project Cost (\$000s)		Prior Years' Funding (\$000s)
Agency Project No	Detailed Project Description				L RTP Ref			

PW000015	Bridge Repair and Painting							Funding (in \$000s)				
		0.0						Proposed		Tentative 3-Year Program		
15	Various locations. County maintained bridges.				5-5		Activity /Phase	2017 - 2018	2018 - 2019	2019 - 2020	2020 - 2021	2021 - 2022
BRIDGE												


PW000017	Beautification Improvements							Funding (in \$000s)				
		0.0						Proposed		Tentative 3-Year Program		
17	RAAM and Tree Health - Landscape and maintain medians on various roadways.				5-5		Activity /Phase	2017 - 2018	2018 - 2019	2019 - 2020	2020 - 2021	2021 - 2022
MAINTENANCE								4,203	4,203	4,203	4,203	4,203

PW000019	Guardrail Safety Improvements							Activity /Phase	Funding (in \$000s)				
		0.0			Proposed				Tentative 3-Year Program				
	19	Various locations.			5-5				2017 - 2018	2018 - 2019	2019 - 2020	2020 - 2021	2021 - 2022
MAINTENANCE									150	150	150	150	150

PW000021	Pavement Markings Contract						Activity /Phase	Funding (in \$000s)				
		0.0						Proposed		Tentative 3-Year Program		
21	Various locations.				5-5			2017 - 2018	2018 - 2019	2019 - 2020	2020 - 2021	2021 - 2022
MAINTENANCE								392	392	392	392	392

Note: Totals reflect expenditures based on latest budgetary information of anticipated revenues, and may differ from actual amounts received.

MIAMI-DADE TRANSPORTATION PLANNING ORGANIZATION
TRANSPORTATION IMPROVEMENT PROGRAM
SECONDARY GAS TAX - (SGT)

TPO Project No	Facility/Project Name		Bicycle Accom	Type of Work			Project Cost (\$000s)	Prior Years' Funding (\$000s)	
	From/Location	To/Location	Length (miles)	Remarks					
Agency Project No	Detailed Project Description				L RTP Ref				

PW000022	Railroad Crossing Improvements							Funding (in \$000s)					
		0.0						Proposed		Tentative 3-Year Program			
22	Various locations.				5-5			Activity /Phase	2017 - 2018	2018 - 2019	2019 - 2020	2020 - 2021	2021 - 2022
RAILROAD								250	250	250	250	250	


PW000023	Maintenance of Roads and Bridges							Funding (in \$000s)					
		0.0						Proposed		Tentative 3-Year Program			
23	Road and bridge maintenance.				5-5			Activity /Phase	2017 - 2018	2018 - 2019	2019 - 2020	2020 - 2021	2021 - 2022
OTHER									500	500	500	500	500

PW000029	Street Lighting Maintenance							Funding (in \$000s)					
		0.0						Proposed		Tentative 3-Year Program			
29	FDOT yearly reimbursement is \$3,007,000. Net for DTPW is \$685,000/yr.				5-5			Activity /Phase	2017 - 2018	2018 - 2019	2019 - 2020	2020 - 2021	2021 - 2022
MAINTENANCE									685	685	685	685	685

PW000102	Traffic Control Devices (Equip.& Mat.)							Funding (in \$000s)				
		0.0						Proposed		Tentative 3-Year Program		
102	Replace existing control devices and provide signals and signs equipment.			5-5			Activity /Phase	2017 - 2018	2018 - 2019	2019 - 2020	2020 - 2021	2021 - 2022
CONSTRUCTION								750	750	750	750	750


Note: Totals reflect expenditures based on latest budgetary information of anticipated revenues, and may differ from actual amounts received.

MIAMI-DADE TRANSPORTATION PLANNING ORGANIZATION
TRANSPORTATION IMPROVEMENT PROGRAM
SECONDARY GAS TAX - (SGT)

TPO Project No	Facility/Project Name		Bicycle Accom	Type of Work			<div></div>							
	From/Location	To/Location	Length (miles)	Remarks		Project Cost (\$000s)								Prior Years' Funding (\$000s)
Agency Project No	Detailed Project Description				L RTP Ref									
PW000104	Special Taxing District								Activity /Phase	Funding (in \$000s)				
			0.0									Proposed		Tentative 3-Year Program
104	Landscaping and maintenance.				5-5				2017 - 2018	2018 - 2019	2019 - 2020	2020 - 2021	2021 - 2022	
									MAINTENANCE	255	255	255	255	255
PW000106	Local Grant Match for MPO								Activity /Phase	Funding (in \$000s)				
			0.0									Proposed		Tentative 3-Year Program
106					5-5				2017 - 2018	2018 - 2019	2019 - 2020	2020 - 2021	2021 - 2022	
									OTHER	961	961	961	961	961
PW000107	Pavement Markings Crew								Activity /Phase	Funding (in \$000s)				
			0.0									Proposed		Tentative 3-Year Program
107					5-5				2017 - 2018	2018 - 2019	2019 - 2020	2020 - 2021	2021 - 2022	
									MAINTENANCE	600	600	600	600	600
PW000110	Traffic Signal Materials								Activity /Phase	Funding (in \$000s)				
			0.0									Proposed		Tentative 3-Year Program
110					5-5				2017 - 2018	2018 - 2019	2019 - 2020	2020 - 2021	2021 - 2022	
									MAINTENANCE	1,600	1,600	1,600	1,600	1,600


Note: Totals reflect expenditures based on latest budgetary information of anticipated revenues, and may differ from actual amounts received.

MIAMI-DADE TRANSPORTATION PLANNING ORGANIZATION
TRANSPORTATION IMPROVEMENT PROGRAM
SECONDARY GAS TAX - (SGT)

TPO Project No	Facility/Project Name		Bicycle Accom	Type of Work			<div>MIAMI-DADE COUNTY</div>							
	From/Location	To/Location	Length (miles)	Remarks		Project Cost (\$000s)								
Agency Project No	Detailed Project Description				L RTP Ref									
PW000111	Capitalization of Traffic Signals & Signs Crew								Funding (in \$000s)					
			0.0						Proposed		Tentative 3-Year Program			
111					5-5			Activity /Phase	2017 - 2018	2018 - 2019	2019 - 2020	2020 - 2021	2021 - 2022	
MAINTENANCE									4,993	4,993	4,993	4,993	4,993	
PW000113	Road & Bridge Emergency Bridge								Funding (in \$000s)					
			0.0						Proposed		Tentative 3-Year Program			
113					5-5			Activity /Phase	2017 - 2018	2018 - 2019	2019 - 2020	2020 - 2021	2021 - 2022	
MAINTENANCE									200	200	200	200	200	
PW000114	ADA Hotline Projects								Funding (in \$000s)					
			0.0						Proposed		Tentative 3-Year Program			
114					5-5			Activity /Phase	2017 - 2018	2018 - 2019	2019 - 2020	2020 - 2021	2021 - 2022	
PLANNING, ENGINEERING & CONSTRUCTION									500	500	500	500	500	
PW000115	SouthCom Pedestrian Bridge			Pedestrian bridge relocation (#879990)					Funding (in \$000s)					
			0.0						Proposed		Tentative 3-Year Program			
115	Pedestrian bridge relocation.				5-5	250	0	Activity /Phase	2017 - 2018	2018 - 2019	2019 - 2020	2020 - 2021	2021 - 2022	
CONSTRUCTION									0	0	0	0	0	

Note: Totals reflect expenditures based on latest budgetary information of anticipated revenues, and may differ from actual amounts received.

MIAMI-DADE TRANSPORTATION PLANNING ORGANIZATION
TRANSPORTATION IMPROVEMENT PROGRAM
SECONDARY GAS TAX - (SGT)

TPO Project No	Facility/Project Name		Bicycle Accom	Type of Work			Project Cost (\$000s)	Prior Years' Funding (\$000s)	
	From/Location	To/Location	Length (miles)	Remarks					
Agency Project No	Detailed Project Description				L RTP Ref				

PW000116	Traffic Signals and Signs Right-of-Way							Funding (in \$000s)				
		0.0						Proposed		Tentative 3-Year Program		
000116						Activity /Phase	2017 - 2018	2018 - 2019	2019 - 2020	2020 - 2021	2021 - 2022	
							OTHER	55	55	55	55	55

PW000117	Secondary Gas-Road and Bridge Maintenance								Funding (in \$000s)				
		0.0			Proposed				Tentative 3-Year Program				
000117								Activity /Phase	2017 - 2018	2018 - 2019	2019 - 2020	2020 - 2021	2021 - 2022
OTHER									89	89	89	89	89

PW000728	South Miami Avenue			Roadway improvements		4,500		Activity /Phase	Funding (in \$000s)				
	15 Road	5 Street	0.7						Proposed		Tentative 3-Year Program		
728	Roadway improvements.				5-5				2017 - 2018	2018 - 2019	2019 - 2020	2020 - 2021	2021 - 2022
CONSTRUCTION									0	0	0	0	0

Yearly Totals	16,543	16,543	16,543	16,543	16,543
5 Year TIP Total				82,715	

Note: Totals reflect expenditures based on latest budgetary information of anticipated revenues, and may differ from actual amounts received.

Transportation Improvement Program (TIP)

Part Two: 5-Year Project Listing Road Impact Fee



PORTMIAMI



Private Sector



Miami-Dade Transportation
Planning Organization



Fiscal Years 2017/2018 - 2021/2022 Transportation Improvement Program

ROAD IMPACT FEE

Miami-Dade County - Department of Transportation and Public Works

On December 6, 1988, the Board of County Commissioners adopted Dade County Road Impact Fee Ordinance No. 88-112, which provides for the fair share assessment of road impact fees on new building construction in Miami-Dade County, including municipalities. The County has been divided into nine road impact fee benefit districts. Fees collected within each district will be expended for roadway capacity improvements within each district.

Each district program includes four improvement categories: Road and Bridge Projects, Resurfacing, Traffic Operations Projects to Increase Capacity and Safety (T.O.P.I.C.S.), and Traffic Control Devices.

Road and Bridge Projects

Capacity improvements along arterials and collectors

Continuing Program Projects

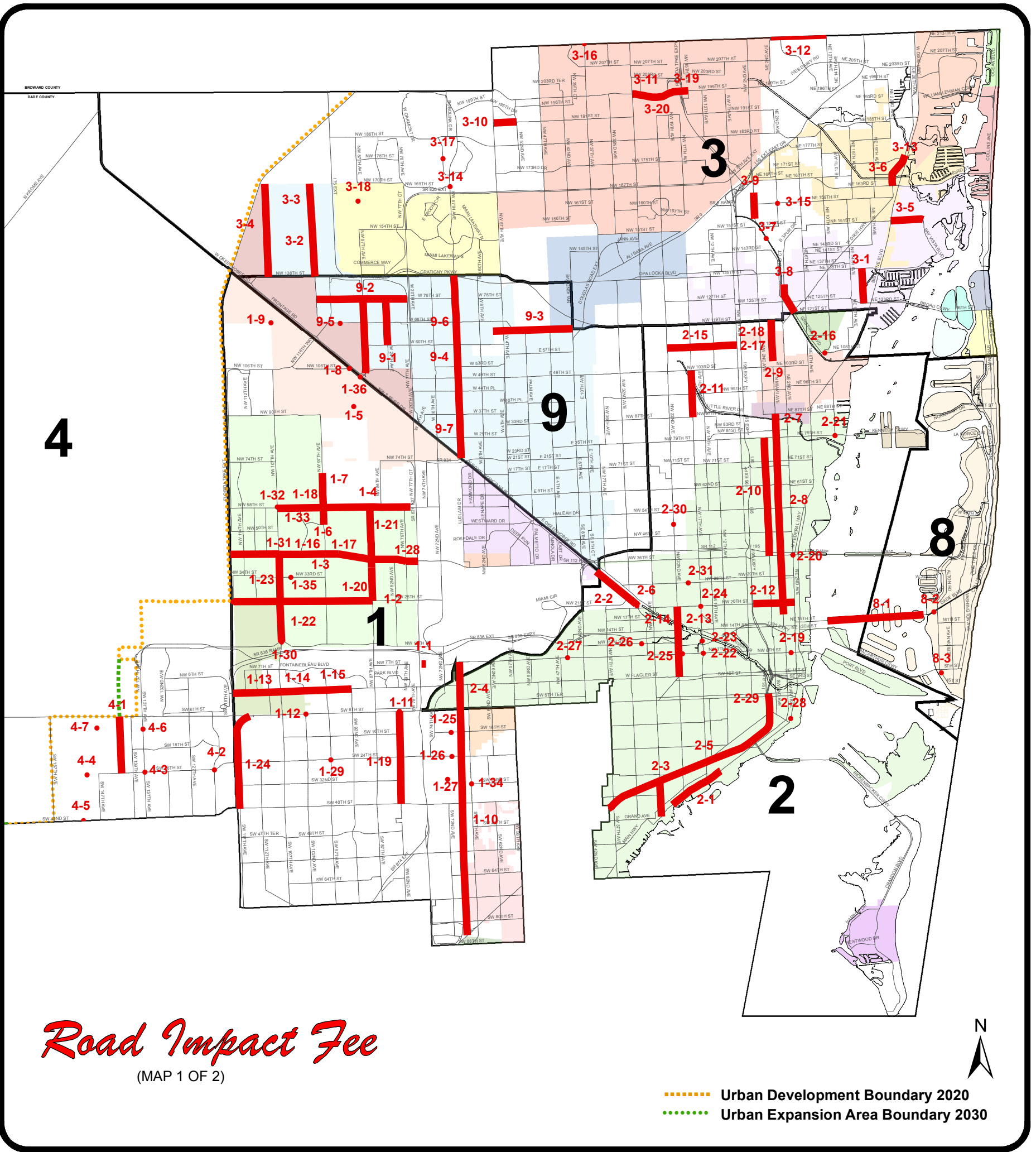
Resurfacing

Paving, widening, drainage, striping

T.O.P.I.C.S. (Traffic Operations Projects to Increase Capacity and Safety) Intersection Improvements

Traffic Control Devices

Signalization



Road Impact Fee

(MAP 1 OF 2)

Program of Projects

RIF District 1

- 1-1. NW 7th Street from SR826 to NW 76th Avenue
- 1-2. NW 25th Street from NW 117th Avenue to NW 87th Avenue
- 1-3. NW 36th/41st Street from HEFT to SR 826
- 1-4. NW 58th Street from NW 97th Avenue to SR 826
- 1-5. NW 89th Avenue and NW 93rd Street
- 1-6. NW 97th Avenue from NW 52nd Street to NW 58th Street
- 1-7. NW 97th Avenue from NW 58th Street to NW 70th Street
- 1-8. NW 106th Street and NW S River Drive Culvert
- 1-9. NW 107th Avenue and NW 122nd Street
- 1-10. Ludlam Bikepath
- 1-11. SW 82nd Avenue and Tamiami Canal
- 1-12. SW 102nd Avenue and Tamiami Canal
- 1-13. W Flagler Street from W 117th Avenue to W 107th Avenue
- 1-14. W Flagler Street from W 107th Avenue to W 102nd Avenue
- 1-15. W Flagler Street from W 102nd Avenue to W 92nd Avenue
- 1-16. NW 41st Street from NW 107th Avenue to NW 97th Avenue
- 1-17. NW 41st Street from NW 97th Avenue to NW 87th Avenue
- 1-18. NW 58th Street from NW 107th Avenue to NW 97th Avenue
- 1-19. SW 82nd Avenue from SW 40th Street to SW 8th Street
- 1-20. NW 87th Avenue from NW 36th Street to NW 36th Street
- 1-21. NW 87th Avenue from NW 36th Street to NW 58th Street
- 1-22. NW 107th Avenue from NW 12th Street to NW 25th Street
- 1-23. NW 107th Avenue from NW 25th Street to NW 41st Street
- 1-24. SW 117th Avenue from SW 40th Street to SW 8th Street
- 1-25. SW 16th Street and SW 71 Court (R/R Crossing)
- 1-26. SW 24th Street and SW 72nd Avenue (R/R Crossing)
- 1-27. Waterway Drive and SW 72nd Avenue (R/R Crossing)
- 1-28. NW 79th Avenue and NW 36th Street
- 1-29. SW 97th Avenue and SW 24th Street
- 1-30. NW 107th Avenue and NW 12th Street
- 1-31. NW 107th Avenue and NW 41st Street
- 1-32. NW 107th Avenue and NW 58th Street
- 1-33. NW 58th Street and NW 99th Avenue
- 1-34. SW 67th Avenue and SW 33rd Street
- 1-35. NW 104th Avenue and NW 33rd Street
- 1-36. NW South River Drive and NW 89th Avenue

RIF District 2

- 2-1. South Bayshore Drive from Darwin Street to Mercy Way
- 2-2. NW South River Drive from NW 31st Street to Tamiami Swing Bridge
- 2-3. SW 27th Avenue from US-1 to Bayshore Drive
- 2-4. Ludlam Bikepath
- 2-5. Underline
- 2-6. Tamiami Canal Bridge Replacement
- 2-7. N Miami Avenue and Little River Canal
- 2-8. N Miami Avenue from N 17th Street and N 8th Avenue
- 2-9. N Miami Avenue from 105th Street to 119th Street
- 2-10. NW 2nd Avenue from NW 36th Street to NW 79th Street
- 2-11. NW 17th Avenue from NW 87th Street to NW 103rd Street
- 2-12. N 20th Street from NW 7th Avenue to NE 2nd Avenue
- 2-13. NW 22nd Avenue from W Flagler Street to NW 7th Street
- 2-14. NW 22nd Avenue from NW 7th Street to NW 20th Street
- 2-15. NW 111th Street from NW 22nd Avenue to NW 7th Avenue
- 2-16. NE 107th Street and NE 9th Avenue (R/R)
- 2-17. N Miami Avenue and N 111 Street
- 2-18. N Miami Avenue and N 115 Street
- 2-19. NE 1st Avenue and NE 6th Street
- 2-20. NE 2nd Avenue and NE 36th Street
- 2-21. NE 10th Avenue and NE 79th Street
- 2-22. NW 17th Avenue and NW 7th Street
- 2-23. NW 17th Avenue and NW South River Drive
- 2-24. NW 17th Avenue and NW 20th Street
- 2-25. NW 22nd Avenue and NW 7th Street
- 2-26. NW 30th Avenue and NW 11th Street
- 2-27. NW 45th Avenue and NW 7th Street
- 2-28. Brickell Avenue and SE 14th Terrace
- 2-29. South Miami Avenue and South 10th Street
- 2-30. NW 22nd Avenue and NW 50th Street
- 2-31. NW 28th Street and NW 19th Avenue

RIF District 3

- 3-1. NE 16th Avenue from NE 123rd Street to NE 135th Street
- 3-2. NW 97th Avenue from NW 138th Street to NW 154th Street
- 3-3. NW 97th Avenue from NW 154th Street to NW 170th Street
- 3-4. NW 107th Avenue from NW 138th Street to NW 170th Street
- 3-5. NE 151st Street from Biscayne Boulevard to Bay Vista Boulevard

- 3-6. West Dixie Highway from NE 163rd Street to NE 175th Street
- 3-7. North Miami Avenue North of NW 143rd Street
- 3-8. Memorial Highway from NE 121st Street and NE 131st Street
- 3-9. NW 2nd Avenue from N Biscayne River Drive to NW 163rd Street
- 3-10. NW 191st Street from NW 57th Avenue to NW 52nd Avenue
- 3-11. NW 199th Street from NW 27th Avenue to NW 14th Court
- 3-12. NE 215th Street from NE 2nd Avenue to NE 12th Avenue
- 3-13. W Dixie Highway and NE 172nd Street
- 3-14. NW 67th Avenue and NW 169th Street
- 3-15. NE 2nd Avenue and NE 159th Street
- 3-16. NW 37th Avenue and NW 215th Street
- 3-17. NW 68th Avenue and NW 179th Street
- 3-18. NW 87th Avenue and NW 164th Street
- 3-19. NW 199th Street and FL Turnpike
- 3-20. NW 199th Street and NW 2200 Block

RIF District 4

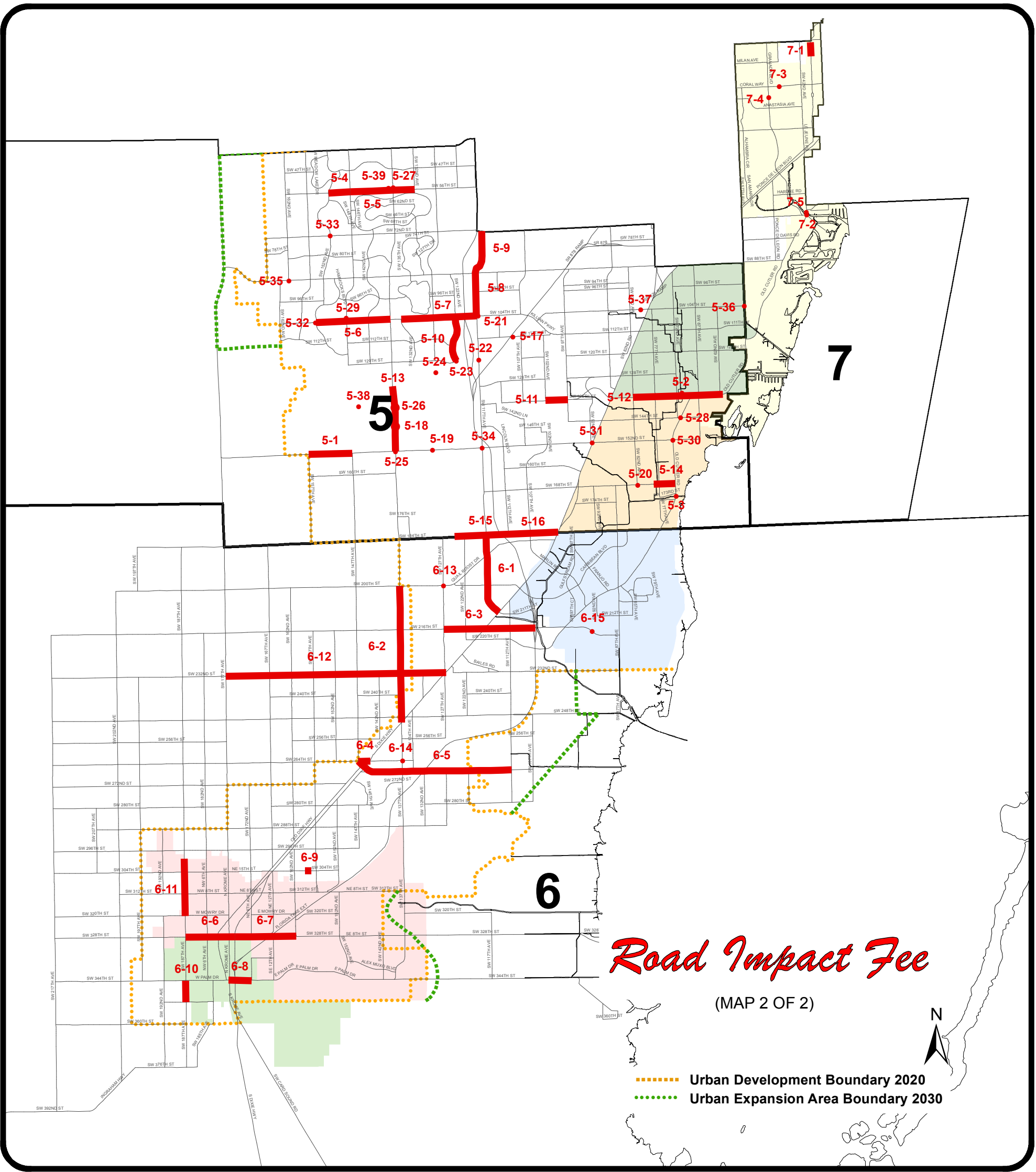
- 4-1. SW 142nd Avenue from SW 26th Street to SW 8th Street
- 4-2. SW 122nd Avenue and SW 26th Street
- 4-3. SW 137th Avenue and SW 26th Street
- 4-4. SW 149th Avenue and SW 26th Street
- 4-5. SW 42nd Street and SW 149th Avenue
- 4-6. SW 137th Avenue and SW 11th Street
- 4-7. SW 147th Avenue and SW 10th Street

RIF District 8

- 8-1. Venetian Causeway Bridge
- 8-2. West Avenue Bridge over the Collins Canal
- 8-3. Alton Road and 4th Street

RIF District 9

- 9-1. W 24th Avenue from W 60th Street to W 76th Street
- 9-2. W 76th Street from W 36th Avenue to W 20th Avenue
- 9-3. NW 119th Street from NW 60th Avenue to NW 42nd Avenue
- 9-4. NW 67th Avenue from Okeechobee Road to Gratigny Parkway
- 9-5. W 32nd Avenue and W 68th Street
- 9-6. W 12th Avenue and W 68th Street
- 9-7. W 12th Avenue and W 29th Street



Program of Projects

RIF District 5

- 5-1. SW 152nd Street from SW 157th Avenue to SW 147th Avenue
- 5-2. SW 136th Street East of SW 72nd Avenue
- 5-3. Old Cutler Road and Cutler Canal C-100
- 5-4. SW 56th Street from SW 152nd Avenue to SW 147th Avenue
- 5-5. SW 56th Street from SW 147th Avenue to SW 132nd Avenue
- 5-6. SW 104th Street from SW 152nd Avenue to SW 137th Avenue
- 5-7. SW 104th Street from SW 134th Avenue to SW 117th Avenue
- 5-8. SW 117th Avenue from SW 104th Street to SW 88th Street
- 5-9. SW 117th Avenue from SW 88th Street to SW 72nd Street
- 5-10. SW 122nd Avenue from SW 120th Street to SW 104th Street
- 5-11. SW 136th Street from SW 102nd Avenue to SW 97th Avenue
- 5-12. SW 136th Street from SW 82nd Avenue to Old Cutler Road
- 5-13. SW 137th Avenue from SW 152nd Street to SW 128th Street
- 5-14. SW 168th Street from SW 78th Avenue to Old Cutler Road
- 5-15. SW 184th Street from SW 124th Avenue to FL Turnpike
- 5-16. SW 184th Street from FL Turnpike to US-1
- 5-17. SW 112th Street West of SW 108th Court (R/R Crossing)
- 5-18. SW 137th Avenue and SW 143rd Street (R/R Crossing)
- 5-19. SW 152nd Street and SW 133rd Avenue (R/R/Crossing)
- 5-20. SW 82nd Avenue and SW 168th Street
- 5-21. SW 117th Avenue and SW 104th Street
- 5-22. SW 117th Avenue and SW 120th Street
- 5-23. SW 122nd Avenue and SW 120th Street
- 5-24. SW 127th Avenue and SW 124th Street
- 5-25. SW 137th Avenue and SW 152nd Street
- 5-26. SW 137th Avenue and SW 136th Street

- 5-27. SW 137th Avenue and SW 56th Street
- 5-28. SW 144th Street and Old Cutler Road
- 5-29. SW 147th Avenue and SW 104th Street
- 5-30. SW 152nd Street and Old Cutler Road
- 5-31. SW 152nd Street and US-1
- 5-32. SW 152nd Avenue and SW 104th Street
- 5-33. SW 152nd Avenue and SW 72nd Street
- 5-34. SW 152nd Street and SW 117th Avenue
- 5-35. SW 162nd Avenue and SW 88th Street
- 5-36. SW 57th Avenue and SW 104th Street
- 5-37. SW 104th Street and SW 79th Avenue
- 5-38. SW 136th Street and SW 144th Avenue
- 5-39. SW 138th Avenue and SW 56th Street

RIF District 6

- 6-1. SW 117th Avenue from US-1 to SW 184th Street
- 6-2. SW 137th Avenue from US-1 to SW 200th Street
- 6-3. SW 216th Street from SW 127th Avenue to HEFT
- 6-4. SW 264th Street from SW 147th Avenue to US-1
- 6-5. SW 268th Street from US-1 to SW 112th Avenue
- 6-6. SW 328th Street from SW 187th Avenue to US-1
- 6-7. SW 328th Street from US-1 to SW 162nd Avenue
- 6-8. SW 344th Street from US-1 to SW 172nd Avenue
- 6-9. SW 304th Street Bridge from SW 159th Avenue to SW 158th Avenue
- 6-10. SW 187th Avenue from SW 352nd Street to SW 344th Street

- 6-11. SW 187th Avenue from SW 320th Street to SW 299th Street
- 6-12. SW 232nd Street from Krome Avenue to US-1
- 6-13. SW 127th Avenue and SW 200th Street
- 6-14. SW 137th Avenue and SW 264th Street
- 6-15. SW 216th Street and SW 92nd Avenue


RIF District 7

- 7-1. Ponce de Leon Boulevard from Salamanca Avenue to Antiquera Avenue
- 7-2. Cocoplum Circle
- 7-3. Coral Way and Anderson Road
- 7-4. De Soto Fountain
- 7-5. SW 42nd Avenue and Coral Gables Canal

MIAMI-DADE TRANSPORTATION PLANNING ORGANIZATION
TRANSPORTATION IMPROVEMENT PROGRAM
ROAD IMPACT FEES (RIF)

Road Impact Fee District: **District 1**

Municipalities: **Doral / South Miami / West Miami / Sweetwater / Virginia Gardens / Miami Springs / Medley / Uninc. Miami-Dade Co.**

TPO Project No.	Facility/Project Name		Bicycle Accom	Type of Work	Project Cost (\$000s)	Prior Years' Funding (\$000s)						
	From /Location	To /Location	Length (miles)									
Agency Project No.	Detailed Project Description				LRTP Ref							
	Status		Remarks									
PW0001002	NW 7 Street			New 2 lanes				Funding (in \$000s)				
	SR 826	NW 76 Avenue	0.2									
0001002	New 2 lanes. Prior Years' Funding as follows: \$1,500,000 for PE/CST.				\$1,500	\$1,500	Activity /Phase	Proposed		Tentative 3-Year Program		
			Subject to LRTP Amendment.						2017 - 2018	2018 - 2019	2019 - 2020	2020 - 2021
PW000910	NW 25 Street			Reversible lane				Funding (in \$000s)				
	NW 117 Avenue	NW 87 Avenue	3.0									
000910	Reversible lane. Prior Years' Funding as follows: \$3,250,000 for PE, \$4,000,000 for CST.				\$32,250	\$7,250	Activity /Phase	Proposed		Tentative 3-Year Program		
								NA	2017 - 2018	2018 - 2019	2019 - 2020	2020 - 2021
							CST	5,000	5,000	5,000	5,000	5,000

BOND - Capital Asset Acquisition Special Obligation Bonds
B.R. - Repayment of Capital Asset Acquisition Special Obligation Bonds
CIGP - County Incentive Grant Program
LRTP - Subject to Long Range Plan Amendment


PE Preliminary Engineering
CST Construction
CEI Construction Engineering Inspection
COMB Combined Funding in Prior Years

Totals reflect expenditures based on latest budgetary information of anticipated revenues, and may differ from actual amounts received.

MIAMI-DADE TRANSPORTATION PLANNING ORGANIZATION
TRANSPORTATION IMPROVEMENT PROGRAM
ROAD IMPACT FEES (RIF)

Road Impact Fee District: **District 1**

Municipalities: **Doral / South Miami / West Miami / Sweetwater / Virginia Gardens / Miami Springs / Medley / Uninc. Miami-Dade Co.**

TPO Project No.	Facility/Project Name		Bicycle Accom	Type of Work		Project Cost (\$000s)	Prior Years' Funding (\$000s)	
	From /Location	To /Location	Length (miles)					
Agency Project No.	Detailed Project Description					L RTP Ref		
	Status		Remarks					

PW000974	NW 36 Street/NW 41 Street			Reversible lane				Funding (in \$000s)							
	HEFT	SR 826	4.0												
000974	Reversible lane. Prior Years' Funding as follows: \$1,400,000 for PE/CST.							\$24,000	\$1,400	Activity /Phase	Proposed		Tentative 3-Year Program		
			Subject to LRTP Amendment.								***	2017 - 2018	2018 - 2019	2019 - 2020	2020 - 2021
***Project will require an LRTP amendment.											PE/CST		3,500	3,500	4,500

PW000744	NW 58 Street		Wide Curb Lane	Road reconstruction				Funding (in \$000s)				
	NW 97 Avenue	SR 826	2.0									
744	Road reconstruction. Prior Years' Funding as follows: \$1,181,000 for PE, \$10,828,000 for CST.						Activity /Phase	Proposed		Tentative 3-Year Program		
	Under design			5-5				2017 - 2018	2018 - 2019	2019 - 2020	2020 - 2021	2021 - 2022

BOND - Capital Asset Acquisition Special Obligation Bonds
B.R. - Repayment of Capital Asset Acquisition Special Obligation Bonds
CIGP - County Incentive Grant Program
LRTP - Subject to Long Range Plan Amendment


PE Preliminary Engineering
CST Construction
CEI Construction Engineering Inspection
COMB Combined Funding in Prior Years

Totals reflect expenditures based on latest budgetary information of anticipated revenues, and may differ from actual amounts received.

MIAMI-DADE TRANSPORTATION PLANNING ORGANIZATION
TRANSPORTATION IMPROVEMENT PROGRAM
ROAD IMPACT FEES (RIF)

Road Impact Fee District: **District 1**

Municipalities: *Doral / South Miami / West Miami / Sweetwater / Virginia Gardens / Miami Springs / Medley / Uninc. Miami-Dade Co.*

TPO Project No.	Facility/Project Name		Bicycle Accom	Type of Work		Project Cost (\$000s)	Prior Years' Funding (\$000s)	
	From /Location	To /Location	Length (miles)					
Agency Project No.	Detailed Project Description				L RTP Ref			
	Status		Remarks					

PW000862	NW 89 Avenue and NW 93 Street			Widen to 3 lanes	\$3,100	\$1,000	Activity /Phase	Funding (in \$000s)						
		1.5												
000862	Widen to 3 lanes. Prior Years' Funding as follows: \$1,000,000 for CST.							Proposed					Tentative 3-Year Program	
		Joint Participation Agreement with Town of Medley.		5-5				2017 - 2018	2018 - 2019	2019 - 2020	2020 - 2021	2021 - 2022		

PW000860	NW 97 Avenue		Bike Lane	Widen from 2 to 4 lanes					Funding (in \$000s)				
	NW 52 Street	NW 58 Street	0.4										
000860	Widen from 2 to 4 lanes. Prior Years' Funding as follows: \$392,000 for PE, \$2,953,000 for CST.					\$3,345	\$3,345	Activity /Phase	Proposed		Tentative 3-Year Program		
			Subject to LRTP Amendment.						***	2017 - 2018	2018 - 2019	2019 - 2020	2020 - 2021
***Project will require an LRTP amendment.													

***Project will require an LRTP amendment.

BOND - Capital Asset Acquisition Special Obligation Bonds
B.R. - Repayment of Capital Asset Acquisition Special Obligation Bonds
CIGP - County Incentive Grant Program
LRTP - Subject to Long Range Plan Amendment


PE Preliminary Engineering
CST Construction
CEI Construction Engineering Inspection
COMB Combined Funding in Prior Years

Totals reflect expenditures based on latest budgetary information of anticipated revenues, and may differ from actual amounts received.

MIAMI-DADE TRANSPORTATION PLANNING ORGANIZATION
TRANSPORTATION IMPROVEMENT PROGRAM
ROAD IMPACT FEES (RIF)

Road Impact Fee District: **District 1**

Municipalities: **Doral / South Miami / West Miami / Sweetwater / Virginia Gardens / Miami Springs / Medley / Uninc. Miami-Dade Co.**

TPO Project No.	Facility/Project Name		Bicycle Accom	Type of Work		Project Cost (\$000s)	Prior Years' Funding (\$000s)	<div></div>					
	From /Location	To /Location	Length (miles)										
Agency Project No.	Detailed Project Description				L RTP Ref								
	Status		Remarks										
PW000751	NW 97 Avenue		Bike Lane	Widen from 2 to 4 lanes					Funding (in \$000s)				
	NW 58 Street	NW 70 Street	0.8										
751	Widen from 2 to 4 lanes. Prior Years' Funding as follows: \$536,000 for PE, \$4,619,000 for CST.							Activity /Phase	Proposed		Tentative 3-Year Program		
									2017 - 2018	2018 - 2019	2019 - 2020	2020 - 2021	2021 - 2022
	Under design			6-12	\$5,155	\$5,155							
PW671133 A	NW 106 Street and NW S River Drive Culvert			Culvert					Funding (in \$000s)				
		0.0											
671133A	Culvert. Prior Years' Funding as follows: \$101,000 for PE, \$1,397,000 for CST.							Activity /Phase	Proposed		Tentative 3-Year Program		
									2017 - 2018	2018 - 2019	2019 - 2020	2020 - 2021	2021 - 2022
	Design completed			5-5	\$1,498	\$1,498							

BOND - Capital Asset Acquisition Special Obligation Bonds
B.R. - Repayment of Capital Asset Acquisition Special Obligation Bonds
CIGP - County Incentive Grant Program
L RTP - Subject to Long Range Plan Amendment


PE Preliminary Engineering
CST Construction
CEI Construction Engineering Inspection
COMB Combined Funding in Prior Years

Totals reflect expenditures based on latest budgetary information of anticipated revenues, and may differ from actual amounts received.

MIAMI-DADE TRANSPORTATION PLANNING ORGANIZATION
TRANSPORTATION IMPROVEMENT PROGRAM
ROAD IMPACT FEES (RIF)

Road Impact Fee District: **District 1**

Municipalities: **Doral / South Miami / West Miami / Sweetwater / Virginia Gardens / Miami Springs / Medley / Uninc. Miami-Dade Co.**

TPO Project No.	Facility/Project Name		Bicycle Accom	Type of Work	Project Cost (\$000s)	Prior Years' Funding (\$000s)						
	From /Location	To /Location	Length (miles)									
Agency Project No.	Detailed Project Description			L RTP Ref								
	Status		Remarks									
PW000651	NW 107 Avenue and NW 122 Street			New flyover ramp (2 lanes)				Funding (in \$000s)				
651	New flyover ramp. Prior Years' Funding as follows: \$983,003 for PE/ROW/CST.							\$7,500	\$983	Activity /Phase	Proposed	
			Joint Participation Agreement with Town of Medley. Additional funding by others.	NA	2017 - 2018	2018 - 2019	2019 - 2020				2020 - 2021	2021 - 2022
PW000963	Ludlam Bikepath			Bikepath				Funding (in \$000s)				
	Dadeland North	NW 12 Street	6.4					\$5,775	\$2,500	Activity /Phase	Proposed	
000963	Bikepath. Subject to traffic capacity study. Prior Years' Funding as follows: \$2,500,000 for CST.			***							2017 - 2018	2018 - 2019
			Additional funding in RIF 2. Additional funding by others.									
***Project will require an L RTP amendment.												

***Project will require an LRTP amendment.

BOND - Capital Asset Acquisition Special Obligation Bonds
B.R. - Repayment of Capital Asset Acquisition Special Obligation Bonds
CIGP - County Incentive Grant Program
LRTP - Subject to Long Range Plan Amendment


PE Preliminary Engineering
CST Construction
CEI Construction Engineering Inspection
COMB Combined Funding in Prior Years

Totals reflect expenditures based on latest budgetary information of anticipated revenues, and may differ from actual amounts received.

MIAMI-DADE TRANSPORTATION PLANNING ORGANIZATION
TRANSPORTATION IMPROVEMENT PROGRAM
ROAD IMPACT FEES (RIF)

Road Impact Fee District: **District 1**

Municipalities: **Doral / South Miami / West Miami / Sweetwater / Virginia Gardens / Miami Springs / Medley / Uninc. Miami-Dade Co.**

TPO Project No.	Facility/Project Name		Bicycle Accom	Type of Work		Project Cost (\$000s)	Prior Years' Funding (\$000s)	
	From /Location	To /Location	Length (miles)					
Agency Project No.	Detailed Project Description				L RTP Ref			
	Status		Remarks					

PW0000212	SW 82 Avenue		Bridge	\$3,000	\$3,000	Activity /Phase	Funding (in \$000s)				
	Tamiami Canal	0.0									
212	Bridge over Tamiami Canal. Prior Years' Funding as follows: \$3,000,000 for PE/CST.						Proposed	Tentative 3-Year Program			
		Subject to LRTP Amendment.	***							2017 - 2018	2018 - 2019
***Project will require an LRTP amendment.											

PW0000213	SW 102 Avenue			Bridge				Funding (in \$000s)				
	Tamiami Canal		0.0									
213	Bridge over Tamiami Canal. Prior Years' Funding as follows: \$3,000,000 for PE/CST.						Activity /Phase	Proposed		Tentative 3-Year Program		
								6-30	2017 - 2018	2018 - 2019	2019 - 2020	2020 - 2021

BOND - Capital Asset Acquisition Special Obligation Bonds
B.R. - Repayment of Capital Asset Acquisition Special Obligation Bonds
CIGP - County Incentive Grant Program
LRTP - Subject to Long Range Plan Amendment


PE Preliminary Engineering
CST Construction
CEI Construction Engineering Inspection
COMB Combined Funding in Prior Years

Totals reflect expenditures based on latest budgetary information of anticipated revenues, and may differ from actual amounts received.

MIAMI-DADE TRANSPORTATION PLANNING ORGANIZATION
TRANSPORTATION IMPROVEMENT PROGRAM
ROAD IMPACT FEES (RIF)

Road Impact Fee District: **District 1**

Municipalities: *Doral / South Miami / West Miami / Sweetwater / Virginia Gardens / Miami Springs / Medley / Uninc. Miami-Dade Co.*

TPO Project No.	Facility/Project Name		Bicycle Accom	Type of Work		Project Cost (\$000s)	Prior Years' Funding (\$000s)	
	From /Location	To /Location	Length (miles)					
Agency Project No.	Detailed Project Description				L RTP Ref			
	Status		Remarks					

PW000912	W Flagler Street			Resurfacing				Funding (in \$000s)				
	W 117 Avenue	W 107 Avenue	1.0									
000912	Resurfacing. Prior Years' Funding as follows: \$740,000 for CST.				\$740	\$740	Activity /Phase	Proposed		Tentative 3-Year Program		
	Construction completed			5-5				2017 - 2018	2018 - 2019	2019 - 2020	2020 - 2021	2021 - 2022

PW000913	W Flagler Street			Resurfacing				Funding (in \$000s)				
	W 107 Avenue	W 102 Avenue	0.5									
000913	Resurfacing. Prior Years' Funding as follows: \$340,000 for CST.				\$340	\$340	Activity /Phase	Proposed		Tentative 3-Year Program		
	Construction completed			5-5				2017 - 2018	2018 - 2019	2019 - 2020	2020 - 2021	2021 - 2022

BOND - Capital Asset Acquisition Special Obligation Bonds
B.R. - Repayment of Capital Asset Acquisition Special Obligation Bonds
CIGP - County Incentive Grant Program
L RTP - Subject to Long Range Plan Amendment


PE Preliminary Engineering
CST Construction
CEI Construction Engineering Inspection
COMB Combined Funding in Prior Years

Totals reflect expenditures based on latest budgetary information of anticipated revenues, and may differ from actual amounts received.

MIAMI-DADE TRANSPORTATION PLANNING ORGANIZATION
TRANSPORTATION IMPROVEMENT PROGRAM
ROAD IMPACT FEES (RIF)

Road Impact Fee District: **District 1**

Municipalities: **Doral / South Miami / West Miami / Sweetwater / Virginia Gardens / Miami Springs / Medley / Uninc. Miami-Dade Co.**

TPO Project No.	Facility/Project Name		Bicycle Accom	Type of Work		Project Cost (\$000s)	Prior Years' Funding (\$000s)	
	From /Location	To /Location	Length (miles)					
Agency Project No.	Detailed Project Description					L RTP Ref		
	Status		Remarks					

PW000914	W Flagler Street			Resurfacing				Funding (in \$000s)				
	W 102 Avenue	W 92 Avenue	1.0									
000914	Resurfacing. Prior Years' Funding as follows: \$720,000 for CST.				\$720	\$720	Activity /Phase	Proposed		Tentative 3-Year Program		
	Construction completed			5-5				2017 - 2018	2018 - 2019	2019 - 2020	2020 - 2021	2021 - 2022

PW000915	NW 41 Street			Resurfacing				Funding (in \$000s)				
	NW 107 Avenue	NW 97 Avenue	1.0									
000915	Resurfacing. Prior Years' Funding as follows: \$700,000 for CST.				\$700	\$700	Activity /Phase	Proposed		Tentative 3-Year Program		
	Construction completed			5-5				2017 - 2018	2018 - 2019	2019 - 2020	2020 - 2021	2021 - 2022

BOND - Capital Asset Acquisition Special Obligation Bonds
B.R. - Repayment of Capital Asset Acquisition Special Obligation Bonds
CIGP - County Incentive Grant Program
L RTP - Subject to Long Range Plan Amendment


PE Preliminary Engineering
CST Construction
CEI Construction Engineering Inspection
COMB Combined Funding in Prior Years

Totals reflect expenditures based on latest budgetary information of anticipated revenues, and may differ from actual amounts received.

MIAMI-DADE TRANSPORTATION PLANNING ORGANIZATION
TRANSPORTATION IMPROVEMENT PROGRAM
ROAD IMPACT FEES (RIF)

Road Impact Fee District: **District 1**

Municipalities: **Doral / South Miami / West Miami / Sweetwater / Virginia Gardens / Miami Springs / Medley / Uninc. Miami-Dade Co.**

TPO Project No.	Facility/Project Name		Bicycle Accom	Type of Work		Project Cost (\$000s)	Prior Years' Funding (\$000s)	
	From /Location	To /Location	Length (miles)					
Agency Project No.	Detailed Project Description				L RTP Ref			
	Status		Remarks					

PW000916	NW 41 Street			Resurfacing				Funding (in \$000s)				
	NW 97 Avenue	NW 87 Avenue	1.0									
000916	Resurfacing. Prior Years' Funding as follows: \$700,000 for CST.				\$700	\$700	Activity /Phase	Proposed		Tentative 3-Year Program		
	Construction completed			5-5				2017 - 2018	2018 - 2019	2019 - 2020	2020 - 2021	2021 - 2022

PW000847	NW 58 Street			Resurfacing				Funding (in \$000s)				
	NW 107 Avenue	NW 97 Avenue	1.0									
000847	Resurfacing. Prior Years' Funding as follows: \$454,000 for CST.				\$454	\$454	Activity /Phase	Proposed		Tentative 3-Year Program		
	Construction completed			5-5				2017 - 2018	2018 - 2019	2019 - 2020	2020 - 2021	2021 - 2022

BOND - Capital Asset Acquisition Special Obligation Bonds
B.R. - Repayment of Capital Asset Acquisition Special Obligation Bonds
CIGP - County Incentive Grant Program
L RTP - Subject to Long Range Plan Amendment


PE Preliminary Engineering
CST Construction
CEI Construction Engineering Inspection
COMB Combined Funding in Prior Years

Totals reflect expenditures based on latest budgetary information of anticipated revenues, and may differ from actual amounts received.

MIAMI-DADE TRANSPORTATION PLANNING ORGANIZATION
TRANSPORTATION IMPROVEMENT PROGRAM
ROAD IMPACT FEES (RIF)

Road Impact Fee District: **District 1**

Municipalities: *Doral / South Miami / West Miami / Sweetwater / Virginia Gardens / Miami Springs / Medley / Uninc. Miami-Dade Co.*

TPO Project No.	Facility/Project Name		Bicycle Accom	Type of Work	Project Cost (\$000s)	Prior Years' Funding (\$000s)	<div></div>					
	From /Location	To /Location	Length (miles)									
Agency Project No.	Detailed Project Description				LRTP Ref							
	Status		Remarks									
PW000917	SW 82 Avenue			Resurfacing				Funding (in \$000s)				
	SW 40 Street	SW 8 Street	2.0									
000917	Resurfacing. Prior Years' Funding as follows: \$619,000 for CST.						Activity /Phase	Proposed		Tentative 3-Year Program		
	Construction completed			5-5				2017 - 2018	2018 - 2019	2019 - 2020	2020 - 2021	2021 - 2022
PW000918	NW 87 Avenue			Resurfacing				Funding (in \$000s)				
	NW 25 Street	NW 36 Street	1.0									
000918	Resurfacing. Prior Years' Funding as follows: \$730,000 for CST.						Activity /Phase	Proposed		Tentative 3-Year Program		
	Construction completed			5-5				2017 - 2018	2018 - 2019	2019 - 2020	2020 - 2021	2021 - 2022

BOND - Capital Asset Acquisition Special Obligation Bonds
B.R. - Repayment of Capital Asset Acquisition Special Obligation Bonds
CIGP - County Incentive Grant Program
L RTP - Subject to Long Range Plan Amendment


PE Preliminary Engineering
CST Construction
CEI Construction Engineering Inspection
COMB Combined Funding in Prior Years

Totals reflect expenditures based on latest budgetary information of anticipated revenues, and may differ from actual amounts received.

MIAMI-DADE TRANSPORTATION PLANNING ORGANIZATION
TRANSPORTATION IMPROVEMENT PROGRAM
ROAD IMPACT FEES (RIF)

Road Impact Fee District: **District 1**

Municipalities: **Doral / South Miami / West Miami / Sweetwater / Virginia Gardens / Miami Springs / Medley / Uninc. Miami-Dade Co.**

TPO Project No.	Facility/Project Name		Bicycle Accom	Type of Work		Project Cost (\$000s)	Prior Years' Funding (\$000s)	
	From /Location	To /Location	Length (miles)					
Agency Project No.	Detailed Project Description				L RTP Ref			
	Status		Remarks					

PW000976	NW 87 Avenue			Resurfacing				Funding (in \$000s)							
	NW 36 Street	NW 58 Street	1.0												
000976	Resurfacing. Prior Years' Funding as follows: \$725,000 for CST.							\$725	\$725	Activity /Phase	Proposed		Tentative 3-Year Program		
	Under construction										2017 - 2018	2018 - 2019	2019 - 2020	2020 - 2021	2021 - 2022

PW000851	NW 107 Avenue			Resurfacing	\$895	\$895	Activity /Phase	Funding (in \$000s)					
	NW 12 Street	NW 25 Street	0.9					Proposed		Tentative 3-Year Program			
000851	Resurfacing. Prior Years' Funding as follows: \$895,000 for CST.												
			5-5	2017 - 2018				2018 - 2019	2019 - 2020	2020 - 2021	2021 - 2022		

BOND - Capital Asset Acquisition Special Obligation Bonds
B.R. - Repayment of Capital Asset Acquisition Special Obligation Bonds
CIGP - County Incentive Grant Program
L RTP - Subject to Long Range Plan Amendment


PE Preliminary Engineering
CST Construction
CEI Construction Engineering Inspection
COMB Combined Funding in Prior Years

Totals reflect expenditures based on latest budgetary information of anticipated revenues, and may differ from actual amounts received.

MIAMI-DADE TRANSPORTATION PLANNING ORGANIZATION
TRANSPORTATION IMPROVEMENT PROGRAM
ROAD IMPACT FEES (RIF)

Road Impact Fee District: **District 1**

Municipalities: **Doral / South Miami / West Miami / Sweetwater / Virginia Gardens / Miami Springs / Medley / Uninc. Miami-Dade Co.**

TPO Project No.	Facility/Project Name		Bicycle Accom	Type of Work		Project Cost (\$000s)	Prior Years' Funding (\$000s)	
	From /Location	To /Location	Length (miles)					
Agency Project No.	Detailed Project Description				L RTP Ref			
	Status		Remarks					

PW000850	NW 107 Avenue			Resurfacing				Funding (in \$000s)				
	NW 25 Street	NW 41 Street	1.0									
000850	Resurfacing. Prior Years' Funding as follows: \$479,000 for CST.				\$479	\$479	Activity /Phase	Proposed		Tentative 3-Year Program		
	Construction completed			5-5				2017 - 2018	2018 - 2019	2019 - 2020	2020 - 2021	2021 - 2022

PW000977	SW 117 Avenue			Resurfacing				Funding (in \$000s)				
	SW 40 Street	SW 8 Street	2.0									
000977	Resurfacing. Prior Years' Funding as follows: \$780,000 for CST.				\$780	\$780	Activity /Phase	Proposed		Tentative 3-Year Program		
								2017 - 2018	2018 - 2019	2019 - 2020	2020 - 2021	2021 - 2022

BOND - Capital Asset Acquisition Special Obligation Bonds
B.R. - Repayment of Capital Asset Acquisition Special Obligation Bonds
CIGP - County Incentive Grant Program
L RTP - Subject to Long Range Plan Amendment


PE Preliminary Engineering
CST Construction
CEI Construction Engineering Inspection
COMB Combined Funding in Prior Years

Totals reflect expenditures based on latest budgetary information of anticipated revenues, and may differ from actual amounts received.

MIAMI-DADE TRANSPORTATION PLANNING ORGANIZATION
TRANSPORTATION IMPROVEMENT PROGRAM
ROAD IMPACT FEES (RIF)

Road Impact Fee District: **District 1**

Municipalities: **Doral / South Miami / West Miami / Sweetwater / Virginia Gardens / Miami Springs / Medley / Uninc. Miami-Dade Co.**

TPO Project No.	Facility/Project Name		Bicycle Accom	Type of Work		Project Cost (\$000s)	Prior Years' Funding (\$000s)	
	From /Location	To /Location	Length (miles)					
Agency Project No.	Detailed Project Description				L RTP Ref			
	Status		Remarks					

PW000919	SW 16 Street and SW 71 Court (R/R Crossing)		Resurfacing	\$25	\$25	Activity /Phase	Funding (in \$000s)				
		0.0					Proposed		Tentative 3-Year Program		
000919	Resurfacing. Prior Years' Funding as follows: \$25,000 for CST.						2017 - 2018	2018 - 2019	2019 - 2020	2020 - 2021	2021 - 2022
			5-5								

PW000920	SW 24 Street and SW 72 Avenue (R/R Crossing)		Resurfacing	\$298	\$298	Activity /Phase	Funding (in \$000s)				
		0.0					Proposed		Tentative 3-Year Program		
000920	Resurfacing. Prior Years' Funding as follows: \$298,000 for CST.						2017 - 2018	2018 - 2019	2019 - 2020	2020 - 2021	2021 - 2022
			5-5								

BOND - Capital Asset Acquisition Special Obligation Bonds
B.R. - Repayment of Capital Asset Acquisition Special Obligation Bonds
CIGP - County Incentive Grant Program
L RTP - Subject to Long Range Plan Amendment

PE Preliminary Engineering
CST Construction
CEI Construction Engineering Inspection
COMB Combined Funding in Prior Years

Totals reflect expenditures based on latest budgetary information of anticipated revenues, and may differ from actual amounts received.

MIAMI-DADE TRANSPORTATION PLANNING ORGANIZATION
TRANSPORTATION IMPROVEMENT PROGRAM
ROAD IMPACT FEES (RIF)

Road Impact Fee District: **District 1**

Municipalities: **Doral / South Miami / West Miami / Sweetwater / Virginia Gardens / Miami Springs / Medley / Uninc. Miami-Dade Co.**

TPO Project No.	Facility/Project Name		Bicycle Accom	Type of Work	Project Cost (\$000s)	Prior Years' Funding (\$000s)	<div><div>MIAMI-DADE</div><div>COUNTY</div></div>							
	From /Location	To /Location	Length (miles)											
Agency Project No.	Detailed Project Description				LRTP Ref									
	Status		Remarks											
PW000921	Waterway Drive and SW 72 Avenue (R/R Crossing)			Resurfacing					Funding (in \$000s)					
000921	Resurfacing. Prior Years' Funding as follows: \$325,000 for CST.								Proposed		Tentative 3-Year Program			
			0.0							2017 - 2018	2018 - 2019	2019 - 2020	2020 - 2021	2021 - 2022
				5-5	\$325	\$325	Activity /Phase							
PW000854	NW 79 Avenue and NW 36 Street			Intersection improvement					Funding (in \$000s)					
000854	Intersection improvement. Prior Years' Funding as follows: \$10,000 for PE, \$41,000 for CST.								Proposed		Tentative 3-Year Program			
			0.0							2017 - 2018	2018 - 2019	2019 - 2020	2020 - 2021	2021 - 2022
	Under design			5-5	\$51	\$51	Activity /Phase							

BOND - Capital Asset Acquisition Special Obligation Bonds
B.R. - Repayment of Capital Asset Acquisition Special Obligation Bonds
CIGP - County Incentive Grant Program
L RTP - Subject to Long Range Plan Amendment


PE Preliminary Engineering
CST Construction
CEI Construction Engineering Inspection
COMB Combined Funding in Prior Years

Totals reflect expenditures based on latest budgetary information of anticipated revenues, and may differ from actual amounts received.

MIAMI-DADE TRANSPORTATION PLANNING ORGANIZATION
TRANSPORTATION IMPROVEMENT PROGRAM
ROAD IMPACT FEES (RIF)

Road Impact Fee District: **District 1**

Municipalities: **Doral / South Miami / West Miami / Sweetwater / Virginia Gardens / Miami Springs / Medley / Uninc. Miami-Dade Co.**

TPO Project No.	Facility/Project Name		Bicycle Accom	Type of Work		Project Cost (\$000s)	Prior Years' Funding (\$000s)	
	From /Location	To /Location	Length (miles)					
Agency Project No.	Detailed Project Description				L RTP Ref			
	Status		Remarks					

PW000855	SW 97 Avenue and SW 24 Street			Intersection improvement				Funding (in \$000s)				
			0.0									
000855	Intersection improvement. Prior Years' Funding as follows: \$21,000 for PE, \$122,000 for CST.				\$143	\$143	Activity /Phase	Proposed		Tentative 3-Year Program		
	Design completed			5-5				2017 - 2018	2018 - 2019	2019 - 2020	2020 - 2021	2021 - 2022

PW000853	NW 107 Avenue and NW 12 Street		Intersection improvement	\$291	\$291	Activity /Phase	Funding (in \$000s)				
		0.0									
000853	Intersection improvement. Prior Years' Funding as follows: \$43,000 for PE, \$248,000 for CST.						Proposed		Tentative 3-Year Program		
	Design completed		5-5				2017 - 2018	2018 - 2019	2019 - 2020	2020 - 2021	2021 - 2022

BOND - Capital Asset Acquisition Special Obligation Bonds
B.R. - Repayment of Capital Asset Acquisition Special Obligation Bonds
CIGP - County Incentive Grant Program
L RTP - Subject to Long Range Plan Amendment


PE Preliminary Engineering
CST Construction
CEI Construction Engineering Inspection
COMB Combined Funding in Prior Years

Totals reflect expenditures based on latest budgetary information of anticipated revenues, and may differ from actual amounts received.

MIAMI-DADE TRANSPORTATION PLANNING ORGANIZATION
TRANSPORTATION IMPROVEMENT PROGRAM
ROAD IMPACT FEES (RIF)

Road Impact Fee District: **District 1**

Municipalities: **Doral / South Miami / West Miami / Sweetwater / Virginia Gardens / Miami Springs / Medley / Uninc. Miami-Dade Co.**

TPO Project No.	Facility/Project Name		Bicycle Accom	Type of Work	Project Cost (\$000s)	Prior Years' Funding (\$000s)						
	From /Location	To /Location	Length (miles)									
Agency Project No.	Detailed Project Description				LRTP Ref							
	Status		Remarks									
PW000856	NW 107 Avenue and NW 41 Street			Intersection improvement				Funding (in \$000s)				
			0.0									
000856	Intersection improvement. Prior Years' Funding as follows: \$94,000 for PE, \$274,000 for CST.						Activity /Phase	Proposed		Tentative 3-Year Program		
	Under design			5-5				2017 - 2018	2018 - 2019	2019 - 2020	2020 - 2021	2021 - 2022

PW000857	NW 107 Avenue and NW 58 Street			Intersection improvement				Funding (in \$000s)				
			0.0									
000857	Intersection improvement. Prior Years' Funding as follows: \$23,000 for PE, \$131,000 for CST.						Activity /Phase	Proposed		Tentative 3-Year Program		
				5-5				2017 - 2018	2018 - 2019	2019 - 2020	2020 - 2021	2021 - 2022

BOND - Capital Asset Acquisition Special Obligation Bonds
B.R. - Repayment of Capital Asset Acquisition Special Obligation Bonds
CIGP - County Incentive Grant Program
L RTP - Subject to Long Range Plan Amendment


PE Preliminary Engineering
CST Construction
CEI Construction Engineering Inspection
COMB Combined Funding in Prior Years

Totals reflect expenditures based on latest budgetary information of anticipated revenues, and may differ from actual amounts received.

MIAMI-DADE TRANSPORTATION PLANNING ORGANIZATION
TRANSPORTATION IMPROVEMENT PROGRAM
ROAD IMPACT FEES (RIF)

Road Impact Fee District: **District 1**

Municipalities: **Doral / South Miami / West Miami / Sweetwater / Virginia Gardens / Miami Springs / Medley / Uninc. Miami-Dade Co.**

TPO Project No.	Facility/Project Name		Bicycle Accom	Type of Work		Project Cost (\$000s)	Prior Years' Funding (\$000s)	
	From /Location	To /Location	Length (miles)					
Agency Project No.	Detailed Project Description				L RTP Ref			
	Status		Remarks					

PW000978	NW 58 Street and NW 99 Avenue			Traffic signal	\$220	\$220	Activity /Phase	Funding (in \$000s)						
		0.0						Proposed		Tentative 3-Year Program				
000978	Traffic signal. Prior Years' Funding as follows: \$15,000 for PE, \$205,000 for CST.									2017 - 2018	2018 - 2019	2019 - 2020	2020 - 2021	2021 - 2022

PW000859	SW 67 Avenue and SW 33 Street			Traffic signal				Funding (in \$000s)							
		0.0													
000859	Traffic signal. Prior Years' Funding as follows: \$30,000 for PE, \$293,000 for CST.									Activity /Phase	Proposed		Tentative 3-Year Program		
	Under design			5-5							2017 - 2018	2018 - 2019	2019 - 2020	2020 - 2021	2021 - 2022

BOND - Capital Asset Acquisition Special Obligation Bonds
B.R. - Repayment of Capital Asset Acquisition Special Obligation Bonds
CIGP - County Incentive Grant Program
L RTP - Subject to Long Range Plan Amendment


PE Preliminary Engineering
CST Construction
CEI Construction Engineering Inspection
COMB Combined Funding in Prior Years

Totals reflect expenditures based on latest budgetary information of anticipated revenues, and may differ from actual amounts received.

MIAMI-DADE TRANSPORTATION PLANNING ORGANIZATION
TRANSPORTATION IMPROVEMENT PROGRAM
ROAD IMPACT FEES (RIF)

Road Impact Fee District: **District 1**

Municipalities: **Doral / South Miami / West Miami / Sweetwater / Virginia Gardens / Miami Springs / Medley / Uninc. Miami-Dade Co.**

TPO Project No.	Facility/Project Name		Bicycle Accom	Type of Work		Project Cost (\$000s)	Prior Years' Funding (\$000s)	
	From /Location	To /Location	Length (miles)					
Agency Project No.	Detailed Project Description				L RTP Ref			
	Status		Remarks					

PW000861	NW 104 Avenue and NW 33 Street		Traffic signal		\$258	\$258	Activity /Phase	Funding (in \$000s)				
								0.0		Proposed		Tentative 3-Year Program
000861	Traffic signal. Prior Years' Funding as follows: \$31,000 for PE, \$227,000 for CST.							2017 - 2018	2018 - 2019	2019 - 2020	2020 - 2021	2021 - 2022
	Under design							5-5				

PW000922	NW South River Drive and NW 89 Avenue		Traffic signal	\$178	\$178	Activity /Phase	Funding (in \$000s)				
		0.0									
000922	Traffic signal. Prior Years' Funding as follows: \$23,000 for PE, \$155,000 for CST.						Proposed		Tentative 3-Year Program		
	Under design		5-5				2017 - 2018	2018 - 2019	2019 - 2020	2020 - 2021	2021 - 2022

BOND - Capital Asset Acquisition Special Obligation Bonds
B.R. - Repayment of Capital Asset Acquisition Special Obligation Bonds
CIGP - County Incentive Grant Program
L RTP - Subject to Long Range Plan Amendment


PE Preliminary Engineering
CST Construction
CEI Construction Engineering Inspection
COMB Combined Funding in Prior Years

Totals reflect expenditures based on latest budgetary information of anticipated revenues, and may differ from actual amounts received.

MIAMI-DADE TRANSPORTATION PLANNING ORGANIZATION
TRANSPORTATION IMPROVEMENT PROGRAM
ROAD IMPACT FEES (RIF)

Road Impact Fee District: **District 1**

Municipalities: **Doral / South Miami / West Miami / Sweetwater / Virginia Gardens / Miami Springs / Medley / Uninc. Miami-Dade Co.**

TPO Project No.	Facility/Project Name		Bicycle Accom	Type of Work		Project Cost (\$000s)	Prior Years' Funding (\$000s)	
	From /Location	To /Location	Length (miles)					
Agency Project No.	Detailed Project Description					L RTP Ref		
	Status		Remarks					

PW000863	Mast Arm Upgrades		Mast arm upgrades				Funding (in \$000s)							
		0.0												
000863	Mast arm upgrades. Prior Years' Funding as follows: \$2,124,000 for PE/CST.							\$2,124	Activity /Phase	Proposed		Tentative 3-Year Program		
			5-5							2017 - 2018	2018 - 2019	2019 - 2020	2020 - 2021	2021 - 2022
							PE/CST		1,062	1,062	1,062	1,062	1,062	

PW000864	Advanced Traffic Management System			ATMS				Funding (in \$000s)						
		0.0												
000864	ATMS. Prior Years' Funding as follows: \$4,607,000 for PE/CST.							\$4,607	Activity /Phase	Proposed		Tentative 3-Year Program		
			5-5							2017 - 2018	2018 - 2019	2019 - 2020	2020 - 2021	2021 - 2022
				PE/CST						4,488	4,488	3,488	3,200	3,200

BOND - Capital Asset Acquisition Special Obligation Bonds
B.R. - Repayment of Capital Asset Acquisition Special Obligation Bonds
CIGP - County Incentive Grant Program
L RTP - Subject to Long Range Plan Amendment


PE Preliminary Engineering
CST Construction
CEI Construction Engineering Inspection
COMB Combined Funding in Prior Years

Totals reflect expenditures based on latest budgetary information of anticipated revenues, and may differ from actual amounts received.

MIAMI-DADE TRANSPORTATION PLANNING ORGANIZATION
TRANSPORTATION IMPROVEMENT PROGRAM
ROAD IMPACT FEES (RIF)

Road Impact Fee District: **District 1**

Municipalities: **Doral / South Miami / West Miami / Sweetwater / Virginia Gardens / Miami Springs / Medley / Uninc. Miami-Dade Co.**

TPO Project No.	Facility/Project Name		Bicycle Accom	Type of Work	Project Cost (\$000s)	Prior Years' Funding (\$000s)					
	From /Location	To /Location	Length (miles)								
Agency Project No.	Detailed Project Description			L RTP Ref							
	Status		Remarks								
PW000033	Engineering Administration			Administration			Funding (in \$000s)				
			0.0								
33	Engineering administration					Activity /Phase	Proposed		Tentative 3-Year Program		
							2017 - 2018	2018 - 2019	2019 - 2020	2020 - 2021	2021 - 2022
				5-5			ADM	1,717	900	900	900
PW000034	Resurfacing			Paving, widening, drainage, striping			Funding (in \$000s)				
			0.0								
34	Paving, widening, drainage, striping of various locations.					Activity /Phase	Proposed		Tentative 3-Year Program		
							2017 - 2018	2018 - 2019	2019 - 2020	2020 - 2021	2021 - 2022
				5-5			PE	618	100	101	110
							CEI	618	100	101	110
							CST	4,947	808	806	883

BOND - Capital Asset Acquisition Special Obligation Bonds
B.R. - Repayment of Capital Asset Acquisition Special Obligation Bonds
CIGP - County Incentive Grant Program
L RTP - Subject to Long Range Plan Amendment


PE Preliminary Engineering
CST Construction
CEI Construction Engineering Inspection
COMB Combined Funding in Prior Years

Totals reflect expenditures based on latest budgetary information of anticipated revenues, and may differ from actual amounts received.

MIAMI-DADE TRANSPORTATION PLANNING ORGANIZATION
TRANSPORTATION IMPROVEMENT PROGRAM
ROAD IMPACT FEES (RIF)

Road Impact Fee District: **District 1**

Municipalities: **Doral / South Miami / West Miami / Sweetwater / Virginia Gardens / Miami Springs / Medley / Uninc. Miami-Dade Co.**

TPO Project No.	Facility/Project Name		Bicycle Accom	Type of Work	Project Cost (\$000s)	Prior Years' Funding (\$000s)	
	From /Location	To /Location	Length (miles)				
Agency Project No.	Detailed Project Description			L RTP Ref	Project Cost (\$000s)	Prior Years' Funding (\$000s)	
	Status		Remarks				

PW000035	T.O.P.I.C.S.		Intersection improvements: T.O.P.I.C.S.				Funding (in \$000s)					
		0.0										
35	Intersection improvements at various locations including (but not limited to): SW 67 Ave & Coral Way (Design compl)						Proposed		Tentative 3-Year Program			
			5-5				2017 - 2018	2018 - 2019	2019 - 2020	2020 - 2021	2021 - 2022	
							PE	618	101	101	110	110
							CEI	618	101	101	110	110
							CST	4,947	806	806	883	883

PW000036	Traffic Control Devices		Signalization				Activity /Phase	Funding (in \$000s)						
		0.0												
36	Traffic control devices at various locations including (but not limited to): SW 72 Ave & 42 St (Under design); NW 79 Ave & NW 33 St (Under design); NW 65 Ave & NW 7 St (Design compl)							Proposed		Tentative 3-Year Program				
			5-5					2017 - 2018	2018 - 2019	2019 - 2020	2020 - 2021	2021 - 2022		
								PE		618	100	101	110	110
								CEI		618	100	101	110	110
								CST		4,947	808	806	883	883

BOND - Capital Asset Acquisition Special Obligation Bonds

B.R. - Repayment of Capital Asset Acquisition Special Obligation Bonds

CIGP - County Incentive Grant Program

L RTP - Subject to Long Range Plan Amendment

PE Preliminary Engineering

CST Construction

CEI Construction Engineering Inspection

COMB Combined Funding in Prior Years

Totals reflect expenditures based on latest budgetary information of anticipated revenues, and may differ from actual amounts received.

Road Impact Fee District: **District 1** *Municipalities: Doral / South Miami / West Miami / Sweetwater / Virginia Gardens / Miami Springs / Medley / Uninc. Miami-Dade Co.*

Yearly Totals	34,336	17,994	17,994	17,991	17,991
5 Year TIP District Total				\$106,306	


PE	Preliminary Engineering
CST	Construction
CEI	Construction Engineering Inspection
COMB	Combined Funding in Prior Years

Totals reflect expenditures based on latest budgetary information of anticipated revenues, and may differ from actual amounts received.

MIAMI-DADE TRANSPORTATION PLANNING ORGANIZATION
TRANSPORTATION IMPROVEMENT PROGRAM
ROAD IMPACT FEES (RIF)

Road Impact Fee District: **District 2**

Municipalities: **Biscayne Park / El Portal / Miami / Miami Shores / North Bay Village / Key Biscayne / Uninc. Miami-Dade County**

TPO Project No.	Facility/Project Name		Bicycle Accom	Type of Work	Project Cost (\$000s)	Prior Years' Funding (\$000s)						
	From /Location	To /Location	Length (miles)									
Agency Project No.	Detailed Project Description				LRTP Ref							
	Status		Remarks									
PW0000106	South Bayshore Drive		Bike Lane	Roadway improvements, drainage, watermain installation.	\$8,368	\$6,000	Activity /Phase	Funding (in \$000s)				
	Darwin Street	Mercy Way	1.4									
106	Roadway improvements, drainage, watermain installation. Prior Years' Funding as follows: \$6,000,000 for CST.							Proposed		Tentative 3-Year Program		
	Under design		PE funded by PTP. Additional funding by WASD. Joint Participation Agreement with City of Miami.					5-5	2017 - 2018	2018 - 2019	2019 - 2020	2020 - 2021
PW0000870	NW South River Drive			Widen from 2 to 3 lanes	\$9,354	\$5,310	Activity /Phase	Funding (in \$000s)				
	NW 31 Street	Tamiami Swing Bridge	1.1									
000870	Widen from 2 to 3 lanes. Prior Years' Funding as follows: \$1,060,000 for PE, \$4,250,000 for CST.							Proposed		Tentative 3-Year Program		
								5-5	2017 - 2018	2018 - 2019	2019 - 2020	2020 - 2021
						CST		4,044	0	0	0	0

BOND - Capital Asset Acquisition Special Obligation Bonds
B.R. - Repayment of Capital Asset Acquisition Special Obligation Bonds
CIGP - County Incentive Grant Program
L RTP - Subject to Long Range Plan Amendment


PE Preliminary Engineering
CST Construction
CEI Construction Engineering Inspection
COMB Combined Funding in Prior Years

Totals reflect expenditures based on latest budgetary information of anticipated revenues, and may differ from actual amounts received.

MIAMI-DADE TRANSPORTATION PLANNING ORGANIZATION
TRANSPORTATION IMPROVEMENT PROGRAM
ROAD IMPACT FEES (RIF)

Road Impact Fee District: **District 2**

Municipalities: **Biscayne Park / El Portal / Miami / Miami Shores / North Bay Village / Key Biscayne / Uninc. Miami-Dade County**

TPO Project No.	Facility/Project Name		Bicycle Accom	Type of Work	Project Cost (\$000s)	Prior Years' Funding (\$000s)						
	From /Location	To /Location	Length (miles)									
Agency Project No.	Detailed Project Description				LRTP Ref							
	Status		Remarks									
PW000743	SW 27 Ave		Bike Lane	Widen from 2 to 3 lanes	\$8,059	\$40	Activity /Phase	Funding (in \$000s)				
	US-1	Bayshore Dr	1.0					Proposed		Tentative 3-Year Program		
743	Widen from 2 to 3 lanes. Prior Years' Funding as follows: \$40,000 for PE.							2017 - 2018	2018 - 2019	2019 - 2020	2020 - 2021	2021 - 2022
	Construction completed		Additional funding by PTP District 7.									
PW000964	Ludlam Bikepath			Bikepath	\$5,775	\$500	Activity /Phase	Funding (in \$000s)				
	Dadeland North	NW 12 Street	6.4					Proposed		Tentative 3-Year Program		
000964	Bikepath. Subject to traffic capacity study. Prior Years' Funding as follows: \$500,000 for CST.							2017 - 2018	2018 - 2019	2019 - 2020	2020 - 2021	2021 - 2022
			Additional funding in RIF 1. Additional funding by others.									
***Project will require an LRTP amendment.												

***Project will require an LRTP amendment.

BOND - Capital Asset Acquisition Special Obligation Bonds
B.R. - Repayment of Capital Asset Acquisition Special Obligation Bonds
CIGP - County Incentive Grant Program
LRTP - Subject to Long Range Plan Amendment


PE Preliminary Engineering
CST Construction
CEI Construction Engineering Inspection
COMB Combined Funding in Prior Years

Totals reflect expenditures based on latest budgetary information of anticipated revenues, and may differ from actual amounts received.

MIAMI-DADE TRANSPORTATION PLANNING ORGANIZATION
TRANSPORTATION IMPROVEMENT PROGRAM
ROAD IMPACT FEES (RIF)

Road Impact Fee District: **District 2**

Municipalities: **Biscayne Park / El Portal / Miami / Miami Shores / North Bay Village / Key Biscayne / Uninc. Miami-Dade County**

TPO Project No.	Facility/Project Name		Bicycle Accom	Type of Work	Project Cost (\$000s)	Prior Years' Funding (\$000s)						
	From /Location	To /Location	Length (miles)									
Agency Project No.	Detailed Project Description				LRTP Ref							
	Status		Remarks									
PW000924	Underline			Pedestrian/bicycle improvements				Funding (in \$000s)				
	Dadeland South	Miami River	9.6									
000924	Pedestrian/bicycle improvements. Prior Years' Funding as follows: \$3,000,000 for CST.				\$4,250	\$3,000	Activity /Phase	Proposed		Tentative 3-Year Program		
	Under design		Additional funding by others.					***	2017 - 2018	2018 - 2019	2019 - 2020	2020 - 2021
***Project will require an LRTP amendment.												
PW000786	Tamiami Canal Bridge Replacement		Other	Bridge replacement (#874135)				Funding (in \$000s)				
			0.0									
786	Bridge replacement. Prior Years' Funding as follows: \$50,000 for PE, \$10,365,000 for CST.				\$41,940	\$10,415	Activity /Phase	Proposed		Tentative 3-Year Program		
	Under construction		Additional funding by FDOT and GOB.					5-5	2017 - 2018	2018 - 2019	2019 - 2020	2020 - 2021

BOND - Capital Asset Acquisition Special Obligation Bonds
B.R. - Repayment of Capital Asset Acquisition Special Obligation Bonds
CIGP - County Incentive Grant Program
LRTP - Subject to Long Range Plan Amendment


PE Preliminary Engineering
CST Construction
CEI Construction Engineering Inspection
COMB Combined Funding in Prior Years

Totals reflect expenditures based on latest budgetary information of anticipated revenues, and may differ from actual amounts received.

MIAMI-DADE TRANSPORTATION PLANNING ORGANIZATION
TRANSPORTATION IMPROVEMENT PROGRAM
ROAD IMPACT FEES (RIF)

Road Impact Fee District: **District 2**

Municipalities: **Biscayne Park / El Portal / Miami / Miami Shores / North Bay Village / Key Biscayne / Uninc. Miami-Dade County**

TPO Project No.	Facility/Project Name		Bicycle Accom	Type of Work		Project Cost (\$000s)	Prior Years' Funding (\$000s)	
	From /Location	To /Location	Length (miles)					
Agency Project No.	Detailed Project Description				L RTP Ref			
	Status		Remarks					

PW000951	N Miami Avenue and Little River Canal			Bridge replacement (#874127)	\$3,842	\$1,492	Activity /Phase	Funding (in \$000s)				
		0.0										
000951	Bridge replacement. Prior Years' Funding as follows: \$193,000 for PE, \$1,299,000 for CST.							Proposed		Tentative 3-Year Program		
				5-5				2017 - 2018	2018 - 2019	2019 - 2020	2020 - 2021	2021 - 2022
								CST		2,350	0	0

PW000925	N Miami Avenue			Resurfacing				Funding (in \$000s)					
	N 17 Street	N 87 Street	4.4					Proposed		Tentative 3-Year Program			
000925	Resurfacing. Prior Years' Funding as follows: \$1,895,00 for CST.				5-5	\$1,895	\$1,895	Activity /Phase	2017 - 2018	2018 - 2019	2019 - 2020	2020 - 2021	2021 - 2022
	Under construction												

BOND - Capital Asset Acquisition Special Obligation Bonds
B.R. - Repayment of Capital Asset Acquisition Special Obligation Bonds
CIGP - County Incentive Grant Program
L RTP - Subject to Long Range Plan Amendment


PE Preliminary Engineering
CST Construction
CEI Construction Engineering Inspection
COMB Combined Funding in Prior Years

Totals reflect expenditures based on latest budgetary information of anticipated revenues, and may differ from actual amounts received.

MIAMI-DADE TRANSPORTATION PLANNING ORGANIZATION
TRANSPORTATION IMPROVEMENT PROGRAM
ROAD IMPACT FEES (RIF)

Road Impact Fee District: **District 2**

Municipalities: **Biscayne Park / El Portal / Miami / Miami Shores / North Bay Village / Key Biscayne / Uninc. Miami-Dade County**

TPO Project No.	Facility/Project Name		Bicycle Accom	Type of Work		Project Cost (\$000s)	Prior Years' Funding (\$000s)	
	From /Location	To /Location	Length (miles)					
Agency Project No.	Detailed Project Description				L RTP Ref			
	Status		Remarks					

PW000926	N Miami Avenue			Resurfacing				Funding (in \$000s)							
	N 105 Street	N 119 Street	0.9												
000926	Resurfacing. Prior Years' Funding as follows: \$316,00 for CST.							\$316	\$316	Activity /Phase	Proposed		Tentative 3-Year Program		
	Construction completed			5-5							2017 - 2018	2018 - 2019	2019 - 2020	2020 - 2021	2021 - 2022

PW000927	NW 2 Avenue			Resurfacing				Funding (in \$000s)					
	NW 36 Street	NW 79 Street	2.6										
000927	Resurfacing. Prior Years' Funding as follows: \$932,000 for CST.				5-5	\$932	\$932	Activity /Phase	Proposed		Tentative 3-Year Program		
	Under construction								2017 - 2018	2018 - 2019	2019 - 2020	2020 - 2021	2021 - 2022

BOND - Capital Asset Acquisition Special Obligation Bonds
B.R. - Repayment of Capital Asset Acquisition Special Obligation Bonds
CIGP - County Incentive Grant Program
L RTP - Subject to Long Range Plan Amendment


PE Preliminary Engineering
CST Construction
CEI Construction Engineering Inspection
COMB Combined Funding in Prior Years

Totals reflect expenditures based on latest budgetary information of anticipated revenues, and may differ from actual amounts received.

MIAMI-DADE TRANSPORTATION PLANNING ORGANIZATION
TRANSPORTATION IMPROVEMENT PROGRAM
ROAD IMPACT FEES (RIF)

Road Impact Fee District: **District 2**

Municipalities: **Biscayne Park / El Portal / Miami / Miami Shores / North Bay Village / Key Biscayne / Uninc. Miami-Dade County**

TPO Project No.	Facility/Project Name		Bicycle Accom	Type of Work	Project Cost (\$000s)	Prior Years' Funding (\$000s)	<div></div>					
	From /Location	To /Location	Length (miles)									
Agency Project No.	Detailed Project Description				LRTP Ref							
	Status		Remarks									
PW000928	NW 17 Avenue			Resurfacing				Funding (in \$000s)				
	NW 87 Street	NW 103 Street	1.0									
000928	Resurfacing. Prior Years' Funding as follows: \$457,000 for CST.				\$457	\$457	Activity /Phase	Proposed		Tentative 3-Year Program		
	Construction completed			5-5				2017 - 2018	2018 - 2019	2019 - 2020	2020 - 2021	2021 - 2022
PW000929	N 20 Street			Resurfacing				Funding (in \$000s)				
	NW 7 Avenue	NE 2 Avenue	1.0									
000929	Resurfacing. Prior Years' Funding as follows: \$660,000 for CST.				\$660	\$660	Activity /Phase	Proposed		Tentative 3-Year Program		
	Construction completed			5-5				2017 - 2018	2018 - 2019	2019 - 2020	2020 - 2021	2021 - 2022

BOND - Capital Asset Acquisition Special Obligation Bonds
B.R. - Repayment of Capital Asset Acquisition Special Obligation Bonds
CIGP - County Incentive Grant Program
L RTP - Subject to Long Range Plan Amendment


PE Preliminary Engineering
CST Construction
CEI Construction Engineering Inspection
COMB Combined Funding in Prior Years

Totals reflect expenditures based on latest budgetary information of anticipated revenues, and may differ from actual amounts received.

MIAMI-DADE TRANSPORTATION PLANNING ORGANIZATION
TRANSPORTATION IMPROVEMENT PROGRAM
ROAD IMPACT FEES (RIF)

Road Impact Fee District: **District 2**

Municipalities: **Biscayne Park / El Portal / Miami / Miami Shores / North Bay Village / Key Biscayne / Uninc. Miami-Dade County**

TPO Project No.	Facility/Project Name		Bicycle Accom	Type of Work	Project Cost (\$000s)	Prior Years' Funding (\$000s)						
	From /Location	To /Location	Length (miles)									
Agency Project No.	Detailed Project Description				LRTP Ref							
	Status		Remarks									
PW000930	NW 22 Avenue			Resurfacing				Funding (in \$000s)				
	W Flagler Street	NW 7 Street	0.5									
000930	Resurfacing. Prior Years' Funding as follows: \$360,000 for CST.						Activity /Phase	Proposed		Tentative 3-Year Program		
	Construction completed			5-5				2017 - 2018	2018 - 2019	2019 - 2020	2020 - 2021	2021 - 2022
PW000931	NW 22 Avenue			Resurfacing				Funding (in \$000s)				
	NW 7 Street	NW 20 Street	1.0									
000931	Resurfacing. Prior Years' Funding as follows: \$483,000 for CST.						Activity /Phase	Proposed		Tentative 3-Year Program		
	Construction completed			5-5				2017 - 2018	2018 - 2019	2019 - 2020	2020 - 2021	2021 - 2022

BOND - Capital Asset Acquisition Special Obligation Bonds
B.R. - Repayment of Capital Asset Acquisition Special Obligation Bonds
CIGP - County Incentive Grant Program
L RTP - Subject to Long Range Plan Amendment


PE Preliminary Engineering
CST Construction
CEI Construction Engineering Inspection
COMB Combined Funding in Prior Years

Totals reflect expenditures based on latest budgetary information of anticipated revenues, and may differ from actual amounts received.

MIAMI-DADE TRANSPORTATION PLANNING ORGANIZATION
TRANSPORTATION IMPROVEMENT PROGRAM
ROAD IMPACT FEES (RIF)

Road Impact Fee District: **District 2**

Municipalities: **Biscayne Park / El Portal / Miami / Miami Shores / North Bay Village / Key Biscayne / Uninc. Miami-Dade County**

TPO Project No.	Facility/Project Name		Bicycle Accom	Type of Work	Project Cost (\$000s)	Prior Years' Funding (\$000s)	<div></div>					
	From /Location	To /Location	Length (miles)									
Agency Project No.	Detailed Project Description				LRTP Ref							
	Status		Remarks									
PW000979	NW 111 Street			Resurfacing				Funding (in \$000s)				
	NW 22 Avenue	NW 7 Avenue	1.5									
000979	Resurfacing. Prior Years' Funding as follows: \$435,000 for CST.				\$435	\$435	Activity /Phase	Proposed		Tentative 3-Year Program		
	Construction completed							2017 - 2018	2018 - 2019	2019 - 2020	2020 - 2021	2021 - 2022
PW000932	NE 107 Street and NE 9 Avenue (R/R)			Resurfacing				Funding (in \$000s)				
			0.0									
000932	Resurfacing. Prior Years' Funding as follows: \$150,000 for CST.				\$150	\$150	Activity /Phase	Proposed		Tentative 3-Year Program		
	Construction completed			5-5				2017 - 2018	2018 - 2019	2019 - 2020	2020 - 2021	2021 - 2022

BOND - Capital Asset Acquisition Special Obligation Bonds
B.R. - Repayment of Capital Asset Acquisition Special Obligation Bonds
CIGP - County Incentive Grant Program
L RTP - Subject to Long Range Plan Amendment


PE Preliminary Engineering
CST Construction
CEI Construction Engineering Inspection
COMB Combined Funding in Prior Years

Totals reflect expenditures based on latest budgetary information of anticipated revenues, and may differ from actual amounts received.

MIAMI-DADE TRANSPORTATION PLANNING ORGANIZATION
TRANSPORTATION IMPROVEMENT PROGRAM
ROAD IMPACT FEES (RIF)

Road Impact Fee District: **District 2**

Municipalities: **Biscayne Park / El Portal / Miami / Miami Shores / North Bay Village / Key Biscayne / Uninc. Miami-Dade County**

TPO Project No.	Facility/Project Name		Bicycle Accom	Type of Work		Project Cost (\$000s)	Prior Years' Funding (\$000s)	<div></div>					
	From /Location	To /Location	Length (miles)										
Agency Project No.	Detailed Project Description				LRTP Ref								
	Status		Remarks										
PW0001000	N Miami Avenue and N 111 Street			Traffic circle		\$344	\$344	Activity /Phase	Funding (in \$000s)				
			0.0										
0001000	Traffic circle. Prior Years' Funding as follows: \$109,00 for PE, \$235,000 for CST.				Proposed				Tentative 3-Year Program				
										2017 - 2018	2018 - 2019	2019 - 2020	2020 - 2021
PW0001001	N Miami Avenue and N 115 Street			Traffic circle		\$357	\$357	Activity /Phase	Funding (in \$000s)				
			0.0										
0001001	Traffic circle. Prior Years' Funding as follows: \$113,000 for PE, \$244,000 for CST.				Proposed				Tentative 3-Year Program				
										2017 - 2018	2018 - 2019	2019 - 2020	2020 - 2021

BOND - Capital Asset Acquisition Special Obligation Bonds
B.R. - Repayment of Capital Asset Acquisition Special Obligation Bonds
CIGP - County Incentive Grant Program
L RTP - Subject to Long Range Plan Amendment


PE Preliminary Engineering
CST Construction
CEI Construction Engineering Inspection
COMB Combined Funding in Prior Years

Totals reflect expenditures based on latest budgetary information of anticipated revenues, and may differ from actual amounts received.

MIAMI-DADE TRANSPORTATION PLANNING ORGANIZATION
TRANSPORTATION IMPROVEMENT PROGRAM
ROAD IMPACT FEES (RIF)

Road Impact Fee District: **District 2**

Municipalities: **Biscayne Park / El Portal / Miami / Miami Shores / North Bay Village / Key Biscayne / Uninc. Miami-Dade County**

TPO Project No.	Facility/Project Name		Bicycle Accom	Type of Work		Project Cost (\$000s)	Prior Years' Funding (\$000s)	
	From /Location	To /Location	Length (miles)					
Agency Project No.	Detailed Project Description					L RTP Ref		
	Status		Remarks					

PW000980	NE 1 Avenue and NE 6 Street			Intersection improvement				Funding (in \$000s)				
		0.0										
000980	Intersection improvement. Prior Years' Funding as follows: \$30,000 for PE, \$88,000 for CST.				\$118	\$118	Activity /Phase	Proposed		Tentative 3-Year Program		
				2017 - 2018				2018 - 2019	2019 - 2020	2020 - 2021	2021 - 2022	

PW000982	NE 2 Avenue and NE 36 Street		Intersection improvement	\$100	\$100	Activity /Phase	Funding (in \$000s)						
		0.0											
000982	Intersection improvement. Prior Years' Funding as follows: \$100,000 for PE/CST.								Proposed		Tentative 3-Year Program		
									2017 - 2018	2018 - 2019	2019 - 2020	2020 - 2021	2021 - 2022

BOND - Capital Asset Acquisition Special Obligation Bonds
B.R. - Repayment of Capital Asset Acquisition Special Obligation Bonds
CIGP - County Incentive Grant Program
L RTP - Subject to Long Range Plan Amendment


PE Preliminary Engineering
CST Construction
CEI Construction Engineering Inspection
COMB Combined Funding in Prior Years

Totals reflect expenditures based on latest budgetary information of anticipated revenues, and may differ from actual amounts received.

MIAMI-DADE TRANSPORTATION PLANNING ORGANIZATION
TRANSPORTATION IMPROVEMENT PROGRAM
ROAD IMPACT FEES (RIF)

Road Impact Fee District: **District 2**

Municipalities: **Biscayne Park / El Portal / Miami / Miami Shores / North Bay Village / Key Biscayne / Uninc. Miami-Dade County**

TPO Project No.	Facility/Project Name		Bicycle Accom	Type of Work		Project Cost (\$000s)	Prior Years' Funding (\$000s)	
	From /Location	To /Location	Length (miles)					
Agency Project No.	Detailed Project Description				L RTP Ref			
	Status		Remarks					

PW000790	NE 10 Avenue and NE 79 Street			Intersection improvement				Funding (in \$000s)				
			0.0									
790	Intersection improvement. Prior Years' Funding as follows: \$23,000 for PE, \$131,000 for CST.				\$154	\$154	Activity /Phase	Proposed		Tentative 3-Year Program		
	Design completed			5-5				2017 - 2018	2018 - 2019	2019 - 2020	2020 - 2021	2021 - 2022

PW000959	NW 17 Avenue and NW 7 Street		Intersection improvement	\$187	\$187	Activity /Phase	Funding (in \$000s)				
		0.0									
000959	Intersection improvement. Prior Years' Funding as follows: \$47,000 for PE, \$140,000 for CST.						Proposed		Tentative 3-Year Program		
			5-5				2017 - 2018	2018 - 2019	2019 - 2020	2020 - 2021	2021 - 2022

BOND - Capital Asset Acquisition Special Obligation Bonds
B.R. - Repayment of Capital Asset Acquisition Special Obligation Bonds
CIGP - County Incentive Grant Program
L RTP - Subject to Long Range Plan Amendment


PE Preliminary Engineering
CST Construction
CEI Construction Engineering Inspection
COMB Combined Funding in Prior Years

Totals reflect expenditures based on latest budgetary information of anticipated revenues, and may differ from actual amounts received.

MIAMI-DADE TRANSPORTATION PLANNING ORGANIZATION
TRANSPORTATION IMPROVEMENT PROGRAM
ROAD IMPACT FEES (RIF)

Road Impact Fee District: **District 2**

Municipalities: **Biscayne Park / El Portal / Miami / Miami Shores / North Bay Village / Key Biscayne / Uninc. Miami-Dade County**

TPO Project No.	Facility/Project Name		Bicycle Accom	Type of Work		Project Cost (\$000s)	Prior Years' Funding (\$000s)	
	From /Location	To /Location	Length (miles)					
Agency Project No.	Detailed Project Description				L RTP Ref			
	Status		Remarks					

PW000960	NW 17 Avenue and NW South River Drive		Intersection improvement	\$452	\$452	Activity /Phase	Funding (in \$000s)				
		0.0									
000960	Intersection improvement. Prior Years' Funding as follows: \$114,000 for PE, \$338,000 for CST.						Proposed		Tentative 3-Year Program		
			5-5				2017 - 2018	2018 - 2019	2019 - 2020	2020 - 2021	2021 - 2022

PW000965	NW 17 Avenue and NW 20 Street			Intersection Improvement				Funding (in \$000s)							
		0.0													
000965	Intersection improvement. Prior Years' Funding as follows: \$91,000 for PE, \$272,000 for CST.							\$363	\$363	Activity /Phase	Proposed		Tentative 3-Year Program		
											2017 - 2018	2018 - 2019	2019 - 2020	2020 - 2021	2021 - 2022

BOND - Capital Asset Acquisition Special Obligation Bonds
B.R. - Repayment of Capital Asset Acquisition Special Obligation Bonds
CIGP - County Incentive Grant Program
L RTP - Subject to Long Range Plan Amendment


PE Preliminary Engineering
CST Construction
CEI Construction Engineering Inspection
COMB Combined Funding in Prior Years

Totals reflect expenditures based on latest budgetary information of anticipated revenues, and may differ from actual amounts received.

MIAMI-DADE TRANSPORTATION PLANNING ORGANIZATION
TRANSPORTATION IMPROVEMENT PROGRAM
ROAD IMPACT FEES (RIF)

Road Impact Fee District: **District 2**

Municipalities: **Biscayne Park / El Portal / Miami / Miami Shores / North Bay Village / Key Biscayne / Uninc. Miami-Dade County**

TPO Project No.	Facility/Project Name		Bicycle Accom	Type of Work		Project Cost (\$000s)	Prior Years' Funding (\$000s)	
	From /Location	To /Location	Length (miles)					
Agency Project No.	Detailed Project Description				L RTP Ref			
	Status		Remarks					

PW000956	NW 22 Avenue and NW 7 Street			Intersection improvement				Funding (in \$000s)							
		0.0													
000956	Intersection improvement. Prior Years' Funding as follows: \$97,000 for PE, \$290,000 for CST.									Activity /Phase	Proposed		Tentative 3-Year Program		
			5-5	2017 - 2018							2018 - 2019	2019 - 2020	2020 - 2021	2021 - 2022	

PW000761	NW 30 Avenue and NW 11 Street			Intersection improvement	\$133	\$133	Activity /Phase	Funding (in \$000s)						
		0.0						Proposed		Tentative 3-Year Program				
761	Intersection improvement. Prior Years' Funding as follows: \$20,000 for PE, \$113,000 for CST.									2017 - 2018	2018 - 2019	2019 - 2020	2020 - 2021	2021 - 2022
	Design completed			5-5										

BOND - Capital Asset Acquisition Special Obligation Bonds
B.R. - Repayment of Capital Asset Acquisition Special Obligation Bonds
CIGP - County Incentive Grant Program
L RTP - Subject to Long Range Plan Amendment


PE Preliminary Engineering
CST Construction
CEI Construction Engineering Inspection
COMB Combined Funding in Prior Years

Totals reflect expenditures based on latest budgetary information of anticipated revenues, and may differ from actual amounts received.

MIAMI-DADE TRANSPORTATION PLANNING ORGANIZATION
TRANSPORTATION IMPROVEMENT PROGRAM
ROAD IMPACT FEES (RIF)

Road Impact Fee District: **District 2**

Municipalities: **Biscayne Park / El Portal / Miami / Miami Shores / North Bay Village / Key Biscayne / Uninc. Miami-Dade County**

TPO Project No.	Facility/Project Name		Bicycle Accom	Type of Work		Project Cost (\$000s)	Prior Years' Funding (\$000s)	
	From /Location	To /Location	Length (miles)					
Agency Project No.	Detailed Project Description				L RTP Ref			
	Status		Remarks					

PW000966	NW 45 Avenue and NW 7 Street			Intersection Improvement				Funding (in \$000s)				
		0.0										
000966	Intersection improvement. Prior Years' Funding as follows: \$85,000 for PE, \$252,000 for CST.				\$337	\$337	Activity /Phase	Proposed		Tentative 3-Year Program		
				2017 - 2018				2018 - 2019	2019 - 2020	2020 - 2021	2021 - 2022	

PW0001005	Brickell Avenue and SE 14 Terrace			Traffic signal	\$301	\$301	Activity /Phase	Funding (in \$000s)					
		0.0						Proposed		Tentative 3-Year Program			
0001005	Traffic signal. Prior Years' Funding as follows: \$43,000 for PE, \$258,000 for CST.												

BOND - Capital Asset Acquisition Special Obligation Bonds
B.R. - Repayment of Capital Asset Acquisition Special Obligation Bonds
CIGP - County Incentive Grant Program
L RTP - Subject to Long Range Plan Amendment


PE Preliminary Engineering
CST Construction
CEI Construction Engineering Inspection
COMB Combined Funding in Prior Years

Totals reflect expenditures based on latest budgetary information of anticipated revenues, and may differ from actual amounts received.

MIAMI-DADE TRANSPORTATION PLANNING ORGANIZATION
TRANSPORTATION IMPROVEMENT PROGRAM
ROAD IMPACT FEES (RIF)

Road Impact Fee District: **District 2**

Municipalities: **Biscayne Park / El Portal / Miami / Miami Shores / North Bay Village / Key Biscayne / Uninc. Miami-Dade County**

TPO Project No.	Facility/Project Name		Bicycle Accom	Type of Work		Project Cost (\$000s)	Prior Years' Funding (\$000s)	
	From /Location	To /Location	Length (miles)					
Agency Project No.	Detailed Project Description				L RTP Ref			
	Status		Remarks					

PW000762	South Miami Avenue and South 10 Street		Traffic signal	\$187	\$187	Activity /Phase	Funding (in \$000s)				
		0.0									
762	Traffic signal. Prior Years' Funding as follows: \$27,000 for PE, \$160,000 for CST.						Proposed		Tentative 3-Year Program		
	Design completed		5-5				2017 - 2018	2018 - 2019	2019 - 2020	2020 - 2021	2021 - 2022

PW000983	NW 22 Avenue and NW 50 Street			Traffic signal				Funding (in \$000s)				
			0.0									
000983	Traffic signal. Prior Years' Funding as follows: \$45,000 for PE, \$270,000 for CST.				\$315	\$315	Activity /Phase	Proposed		Tentative 3-Year Program		
								2017 - 2018	2018 - 2019	2019 - 2020	2020 - 2021	2021 - 2022

BOND - Capital Asset Acquisition Special Obligation Bonds
B.R. - Repayment of Capital Asset Acquisition Special Obligation Bonds
CIGP - County Incentive Grant Program
L RTP - Subject to Long Range Plan Amendment


PE Preliminary Engineering
CST Construction
CEI Construction Engineering Inspection
COMB Combined Funding in Prior Years

Totals reflect expenditures based on latest budgetary information of anticipated revenues, and may differ from actual amounts received.

MIAMI-DADE TRANSPORTATION PLANNING ORGANIZATION
TRANSPORTATION IMPROVEMENT PROGRAM
ROAD IMPACT FEES (RIF)

Road Impact Fee District: **District 2**

Municipalities: **Biscayne Park / El Portal / Miami / Miami Shores / North Bay Village / Key Biscayne / Uninc. Miami-Dade County**

TPO Project No.	Facility/Project Name		Bicycle Accom	Type of Work		Project Cost (\$000s)	Prior Years' Funding (\$000s)	
	From /Location	To /Location	Length (miles)					
Agency Project No.	Detailed Project Description				L RTP Ref			
	Status		Remarks					

PW000933	NW 28 Street and NW 19 Avenue			Traffic signal				Funding (in \$000s)								
		0.0														
000933	Traffic signal. Prior Years' Funding as follows: \$47,000 for PE, \$283,000 for CST.							5-5	\$330	\$330	Activity /Phase	Proposed		Tentative 3-Year Program		

PW000901	FEC Port Lead Reconnection Pre-emption Circuit		FEC Port Lead Reconnection Pre-emption Circuit	\$71	\$71	Activity /Phase	Funding (in \$000s)					
		0.0										
000901	FEC Port Lead Reconnection Pre-emption Circuit. NE 4 Court and NE 71 Street, NE 4 Court and NE 61 Street, NE 6 Street and North Miami Avenue, NE 20 Street and North Miami Avenue. Prior Years' Funding as follows: \$71,000 for CST.						5-5	2017 - 2018	2018 - 2019	2019 - 2020	2020 - 2021	2021 - 2022

BOND - Capital Asset Acquisition Special Obligation Bonds
B.R. - Repayment of Capital Asset Acquisition Special Obligation Bonds
CIGP - County Incentive Grant Program
L RTP - Subject to Long Range Plan Amendment


PE Preliminary Engineering
CST Construction
CEI Construction Engineering Inspection
COMB Combined Funding in Prior Years

Totals reflect expenditures based on latest budgetary information of anticipated revenues, and may differ from actual amounts received.

MIAMI-DADE TRANSPORTATION PLANNING ORGANIZATION
TRANSPORTATION IMPROVEMENT PROGRAM
ROAD IMPACT FEES (RIF)

Road Impact Fee District: **District 2**

Municipalities: **Biscayne Park / El Portal / Miami / Miami Shores / North Bay Village / Key Biscayne / Uninc. Miami-Dade County**

TPO Project No.	Facility/Project Name		Bicycle Accom	Type of Work		Project Cost (\$000s)	Prior Years' Funding (\$000s)	
	From /Location	To /Location	Length (miles)					
Agency Project No.	Detailed Project Description				L RTP Ref			
	Status		Remarks					

PW000871	Mast Arm Upgrades		Mast arm upgrades				Funding (in \$000s)							
		0.0												
000871	Mast arm upgrades. Prior Years' Funding as follows: \$2,124,000 for PE/CST.							\$2,124	Activity /Phase	Proposed		Tentative 3-Year Program		
										2017 - 2018	2018 - 2019	2019 - 2020	2020 - 2021	2021 - 2022
			5-5											
								PE/CST		1,062	1,062	1,062	1,062	1,062

PW000872	Advanced Traffic Management System			ATMS				Funding (in \$000s)								
		0.0														
000872	ATMS. Prior Years' Funding as follows: \$9,768,000 for PE/CST.								\$9,768	Activity /Phase	Proposed		Tentative 3-Year Program			
			5-5	2017 - 2018							2018 - 2019	2019 - 2020	2020 - 2021	2021 - 2022		
								PE/CST			7,327	7,327	7,327	5,600	5,600	

BOND - Capital Asset Acquisition Special Obligation Bonds
B.R. - Repayment of Capital Asset Acquisition Special Obligation Bonds
CIGP - County Incentive Grant Program
L RTP - Subject to Long Range Plan Amendment


PE Preliminary Engineering
CST Construction
CEI Construction Engineering Inspection
COMB Combined Funding in Prior Years

Totals reflect expenditures based on latest budgetary information of anticipated revenues, and may differ from actual amounts received.

MIAMI-DADE TRANSPORTATION PLANNING ORGANIZATION
TRANSPORTATION IMPROVEMENT PROGRAM
ROAD IMPACT FEES (RIF)

Road Impact Fee District: **District 2**

Municipalities: *Biscayne Park / El Portal / Miami / Miami Shores / North Bay Village / Key Biscayne / Uninc. Miami-Dade County*

TPO Project No.	Facility/Project Name		Bicycle Accom	Type of Work		Project Cost (\$000s)	Prior Years' Funding (\$000s)	
	From /Location	To /Location	Length (miles)					
Agency Project No.	Detailed Project Description			L RTP Ref				
	Status	Remarks						

PW000039	Engineering Administration		Administration				Activity /Phase	Funding (in \$000s)				
		0.0						Proposed		Tentative 3-Year Program		
39	Engineering administration							2017 - 2018	2018 - 2019	2019 - 2020	2020 - 2021	2021 - 2022
			5-5									
								ADM		821	587	587

PW000040	Resurfacing		Paving, widening, drainage, striping				Activity /Phase	Funding (in \$000s)												
		0.0						Proposed		Tentative 3-Year Program										
40	Paving, widening, drainage, striping of various locations.							5-5		2017 - 2018	2018 - 2019	2019 - 2020	2020 - 2021	2021 - 2022						
				PE											27	92	92	149	149	
				CEI											27	92	92	149	149	
				CST											213	732	732	1,193	1,193	

BOND - Capital Asset Acquisition Special Obligation Bonds
B.R. - Repayment of Capital Asset Acquisition Special Obligation Bonds
CIGP - County Incentive Grant Program
L RTP - Subject to Long Range Plan Amendment


PE Preliminary Engineering
CST Construction
CEI Construction Engineering Inspection
COMB Combined Funding in Prior Years

Totals reflect expenditures based on latest budgetary information of anticipated revenues, and may differ from actual amounts received.

MIAMI-DADE TRANSPORTATION PLANNING ORGANIZATION
TRANSPORTATION IMPROVEMENT PROGRAM
ROAD IMPACT FEES (RIF)

Road Impact Fee District: **District 2**

Municipalities: *Biscayne Park / El Portal / Miami / Miami Shores / North Bay Village / Key Biscayne / Uninc. Miami-Dade County*

TPO Project No.	Facility/Project Name		Bicycle Accom	Type of Work	Project Cost (\$000s)	Prior Years' Funding (\$000s)						
	From /Location	To /Location	Length (miles)									
Agency Project No.	Detailed Project Description			LRTP Ref								
	Status		Remarks									
PW000041	T.O.P.I.C.S.			Intersection improvements: T.O.P.I.C.S.				Funding (in \$000s)				
			0.0									
41	Intersection improvements at various locations including (but not limited to): NW 2 Ave & NW 103 St (Design compl)						Activity /Phase	Proposed		Tentative 3-Year Program		
			5-5					2017 - 2018	2018 - 2019	2019 - 2020	2020 - 2021	2021 - 2022
						PE	27	92	92	149	149	
						CEI	27	92	92	149	149	
						CST	213	732	732	1,193	1,193	
PW000042	Traffic Control Devices			Signalization				Funding (in \$000s)				
			0.0									
42	Traffic control devices at various locations including (but not limited to): NW 29 Ave & NW 11 St; NW 29 Ave & NW 14 St; NW 34 Ave & NW 11 St						Activity /Phase	Proposed		Tentative 3-Year Program		
			5-5					2017 - 2018	2018 - 2019	2019 - 2020	2020 - 2021	2021 - 2022
						PE	27	92	92	149	149	
						CEI	27	92	92	149	149	
						CST	212	731	731	1,193	1,193	

BOND - Capital Asset Acquisition Special Obligation Bonds
B.R. - Repayment of Capital Asset Acquisition Special Obligation Bonds
CIGP - County Incentive Grant Program
L RTP - Subject to Long Range Plan Amendment


PE Preliminary Engineering
CST Construction
CEI Construction Engineering Inspection
COMB Combined Funding in Prior Years

Totals reflect expenditures based on latest budgetary information of anticipated revenues, and may differ from actual amounts received.

MIAMI-DADE TRANSPORTATION PLANNING ORGANIZATION
TRANSPORTATION IMPROVEMENT PROGRAM
ROAD IMPACT FEES (RIF)

Road Impact Fee District: **District 2**

Municipalities: **Biscayne Park / El Portal / Miami / Miami Shores / North Bay Village / Key Biscayne / Uninc. Miami-Dade County**

TPO Project No.	Facility/Project Name		Bicycle Accom	Type of Work	Project Cost (\$000s)	Prior Years' Funding (\$000s)						
	From /Location	To /Location	Length (miles)									
Agency Project No.	Detailed Project Description			L RTP Ref								
	Status	Remarks										
PW000504	Right-of-Way			Right-of-Way acquisition for construction projects				Funding (in \$000s)				
			0.0									
504	Right-of-Way acquisition for construction projects. Documenting, securing and preserving public rights-of-way.						Activity /Phase	Proposed		Tentative 3-Year Program		
								5-5	2017 - 2018	2018 - 2019	2019 - 2020	2020 - 2021
						ROW		20	20	20	20	20

Yearly Totals	16,424	11,743	11,743	11,742	11,742
5 Year TIP District Total					\$63,394

BOND - Capital Asset Acquisition Special Obligation Bonds
B.R. - Repayment of Capital Asset Acquisition Special Obligation Bonds
CIGP - County Incentive Grant Program
L RTP - Subject to Long Range Plan Amendment


PE Preliminary Engineering
CST Construction
CEI Construction Engineering Inspection
COMB Combined Funding in Prior Years

Totals reflect expenditures based on latest budgetary information of anticipated revenues, and may differ from actual amounts received.

MIAMI-DADE TRANSPORTATION PLANNING ORGANIZATION
TRANSPORTATION IMPROVEMENT PROGRAM
ROAD IMPACT FEES (RIF)

Road Impact Fee District: **District 3**

Municipalities: *Aventura / Bal Harbour / Bay Harbor Islands / Golden Beach / Hialeah / Indian Creek / Miami Lakes / Opa-Locka / Miami Gardens / North Miami / North Miami Beach / Sunny Isles Beach / Surfside / Uninc. Miami-Dade County*

TPO Project No.	Facility/Project Name		Bicycle Accom	Type of Work		Project Cost (\$000s)	Prior Years' Funding (\$000s)	
	From /Location	To /Location	Length (miles)					
Agency Project No.	Detailed Project Description				L RTP Ref			
	Status		Remarks					

PW000747	NE 16 Avenue		Bike Lane	Widen to 3 lanes				Funding (in \$000s)				
	NE 123 Street	NE 135 Street	0.8									
747	Widen to 3 lanes. Prior Years' Funding as follows: \$499,000 for PE, \$5,461,000 for CST.				\$5,960	\$5,960	Activity /Phase	Proposed		Tentative 3-Year Program		
	Under design			NA				2017 - 2018	2018 - 2019	2019 - 2020	2020 - 2021	2021 - 2022

PW0000110	NW 97 Avenue		Wide Curb Lane	New 4 lanes				Funding (in \$000s)					
	NW 138 Street	NW 154 Street	1.0										
110	New 4 lanes. Prior Years' Funding as follows: \$3,630,000 for CST.							Proposed		Tentative 3-Year Program			
	Under construction		Joint Participation Agreement with City of Hialeah.					NA	\$3,630	\$3,630	Activity /Phase	2017 - 2018	2018 - 2019

BOND - Capital Asset Acquisition Special Obligation Bonds
B.R. - Repayment of Capital Asset Acquisition Special Obligation Bonds
CIGP - County Incentive Grant Program
L RTP - Subject to Long Range Plan Amendment

PE Preliminary Engineering
CST Construction
CEI Construction Engineering Inspection
COMB Combined Funding in Prior Years

Totals reflect expenditures based on latest budgetary information of anticipated revenues, and may differ from actual amounts received.

MIAMI-DADE TRANSPORTATION PLANNING ORGANIZATION
TRANSPORTATION IMPROVEMENT PROGRAM
ROAD IMPACT FEES (RIF)

Road Impact Fee District: **District 3**

Municipalities: *Aventura / Bal Harbour / Bay Harbor Islands / Golden Beach / Hialeah / Indian Creek / Miami Lakes / Opa-Locka / Miami Gardens / North Miami / North Miami Beach / Sunny Isles Beach / Surfside / Uninc. Miami-Dade County*

TPO Project No.	Facility/Project Name		Bicycle Accom	Type of Work	Project Cost (\$000s)	Prior Years' Funding (\$000s)	<div><div>MIAMI-DADE COUNTY</div><div></div></div>					
	From /Location	To /Location	Length (miles)									
Agency Project No.	Detailed Project Description			LRTP Ref								
	Status		Remarks									
PW000961	NW 97 Avenue			New 2 lanes	\$5,000	\$1,250	Activity /Phase	Funding (in \$000s)				
	NW 154 Street	NW 170 Street	1.0									
000961	New 2 lanes. Prior Years' Funding as follows: \$350,000 for PE, \$900,000 for CST.			Proposed				Tentative 3-Year Program				
			Joint Participation Agreement with City of Hialeah.					2017 - 2018	2018 - 2019	2019 - 2020	2020 - 2021	2021 - 2022
								CST		3,750	0	0
PW000962	NW 107 Avenue			New 5 lanes	\$14,000	\$1,000	Activity /Phase	Funding (in \$000s)				
	NW 138 Street	NW 170 Street	2.0									
000962	New 5 lanes. Prior Years' Funding as follows: \$1,000,000 for PE.			Proposed				Tentative 3-Year Program				
			Interlocal Agreement with MDX, City of Hialeah, and City of Hialeah Gardens.					2017 - 2018	2018 - 2019	2019 - 2020	2020 - 2021	2021 - 2022
								CST		1,000	4,000	4,000

BOND - Capital Asset Acquisition Special Obligation Bonds
B.R. - Repayment of Capital Asset Acquisition Special Obligation Bonds
CIGP - County Incentive Grant Program
L RTP - Subject to Long Range Plan Amendment


PE Preliminary Engineering
CST Construction
CEI Construction Engineering Inspection
COMB Combined Funding in Prior Years

Totals reflect expenditures based on latest budgetary information of anticipated revenues, and may differ from actual amounts received.

MIAMI-DADE TRANSPORTATION PLANNING ORGANIZATION
TRANSPORTATION IMPROVEMENT PROGRAM
ROAD IMPACT FEES (RIF)

Road Impact Fee District: **District 3**

Municipalities: *Aventura / Bal Harbour / Bay Harbor Islands / Golden Beach / Hialeah / Indian Creek / Miami Lakes / Opa-Locka / Miami Gardens / North Miami / North Miami Beach / Sunny Isles Beach / Surfside / Uninc. Miami-Dade County*

TPO Project No.	Facility/Project Name		Bicycle Accom	Type of Work		Project Cost (\$000s)	Prior Years' Funding (\$000s)	
	From /Location	To /Location	Length (miles)					
Agency Project No.	Detailed Project Description				L RTP Ref			
	Status		Remarks					

PW000903	NE 151 Street		Bike Lane	Widen from 4 to 6 lanes					Funding (in \$000s)				
	Biscayne Boulevard	Bay Vista Boulevard	0.8										
000903	Widen from 4 to 6 lanes. Prior Years' Funding as follows: \$753,000 for PE, \$6,898,000 for CST.					\$7,651	\$7,651	Activity /Phase	Proposed		Tentative 3-Year Program		
					6-24				2017 - 2018	2018 - 2019	2019 - 2020	2020 - 2021	2021 - 2022

PW000764	W Dixie Highway		Other	Widen from 2 to 4 lanes				Funding (in \$000s)				
	NE 163 Street	NE 175 Street	0.8									
764	Widen from 2 to 4 lanes. Prior Years' Funding as follows: \$965,000 for PE, \$8,776,000 for CST.						Activity /Phase	Proposed		Tentative 3-Year Program		
				6-20				2017 - 2018	2018 - 2019	2019 - 2020	2020 - 2021	2021 - 2022

BOND - Capital Asset Acquisition Special Obligation Bonds
B.R. - Repayment of Capital Asset Acquisition Special Obligation Bonds
CIGP - County Incentive Grant Program
L RTP - Subject to Long Range Plan Amendment


PE Preliminary Engineering
CST Construction
CEI Construction Engineering Inspection
COMB Combined Funding in Prior Years

Totals reflect expenditures based on latest budgetary information of anticipated revenues, and may differ from actual amounts received.

MIAMI-DADE TRANSPORTATION PLANNING ORGANIZATION
TRANSPORTATION IMPROVEMENT PROGRAM
ROAD IMPACT FEES (RIF)

Road Impact Fee District: **District 3**

Municipalities: *Aventura / Bal Harbour / Bay Harbor Islands / Golden Beach / Hialeah / Indian Creek / Miami Lakes / Opa-Locka / Miami Gardens / North Miami / North Miami Beach / Sunny Isles Beach / Surfside / Uninc. Miami-Dade County*

TPO Project No.	Facility/Project Name		Bicycle Accom	Type of Work		Project Cost (\$000s)	Prior Years' Funding (\$000s)	
	From /Location	To /Location	Length (miles)					
Agency Project No.	Detailed Project Description				L RTP Ref			
	Status		Remarks					

PW000765	North Miami Avenue North of NW 143 Street		Bridge replacement (#874035)	\$4,351	\$4,351	Activity /Phase	Funding (in \$000s)				
		0.0									
765	Bridge replacement. Prior Years' Funding as follows: \$489,000 for PE, \$3,862,000 for CST.						Proposed		Tentative 3-Year Program		
			5-5				2017 - 2018	2018 - 2019	2019 - 2020	2020 - 2021	2021 - 2022

PW000934	Memorial Highway			Resurfacing	\$315	\$315	Activity /Phase	Funding (in \$000s)				
	NE 121 Street	NE 131 Street	0.6					Proposed		Tentative 3-Year Program		
000934	Resurfacing. Prior Years' Funding as follows: \$315,000 for CST.							2017 - 2018	2018 - 2019	2019 - 2020	2020 - 2021	2021 - 2022
	Construction completed			5-5								

BOND - Capital Asset Acquisition Special Obligation Bonds
B.R. - Repayment of Capital Asset Acquisition Special Obligation Bonds
CIGP - County Incentive Grant Program
L RTP - Subject to Long Range Plan Amendment


PE Preliminary Engineering
CST Construction
CEI Construction Engineering Inspection
COMB Combined Funding in Prior Years

Totals reflect expenditures based on latest budgetary information of anticipated revenues, and may differ from actual amounts received.

MIAMI-DADE TRANSPORTATION PLANNING ORGANIZATION
TRANSPORTATION IMPROVEMENT PROGRAM
ROAD IMPACT FEES (RIF)

Road Impact Fee District: **District 3**

Municipalities: *Aventura / Bal Harbour / Bay Harbor Islands / Golden Beach / Hialeah / Indian Creek / Miami Lakes / Opa-Locka / Miami Gardens / North Miami / North Miami Beach / Sunny Isles Beach / Surfside / Uninc. Miami-Dade County*

TPO Project No.	Facility/Project Name		Bicycle Accom	Type of Work		Project Cost (\$000s)	Prior Years' Funding (\$000s)	
	From /Location	To /Location	Length (miles)					
Agency Project No.	Detailed Project Description				L RTP Ref			
	Status		Remarks					

PW000984	NW 2 Avenue			Resurfacing				Funding (in \$000s)				
	N Biscayne River Drive	NW 163 Street	0.6									
000984	Resurfacing. Prior Years' Funding as follows: \$580,000 for CST.				\$580	\$580	Activity /Phase	Proposed		Tentative 3-Year Program		
	Construction completed							2017 - 2018	2018 - 2019	2019 - 2020	2020 - 2021	2021 - 2022

PW000936	NW 191 Street			Resurfacing	\$150	\$150	Activity /Phase	Funding (in \$000s)				
	NW 57 Avenue	NW 52 Avenue	0.5									
000936	Resurfacing. Prior Years' Funding as follows: \$150,000 for CST.							Proposed		Tentative 3-Year Program		
	Construction completed			5-5				2017 - 2018	2018 - 2019	2019 - 2020	2020 - 2021	2021 - 2022

BOND - Capital Asset Acquisition Special Obligation Bonds
B.R. - Repayment of Capital Asset Acquisition Special Obligation Bonds
CIGP - County Incentive Grant Program
L RTP - Subject to Long Range Plan Amendment


PE Preliminary Engineering
CST Construction
CEI Construction Engineering Inspection
COMB Combined Funding in Prior Years

Totals reflect expenditures based on latest budgetary information of anticipated revenues, and may differ from actual amounts received.

MIAMI-DADE TRANSPORTATION PLANNING ORGANIZATION
TRANSPORTATION IMPROVEMENT PROGRAM
ROAD IMPACT FEES (RIF)

Road Impact Fee District: **District 3**

Municipalities: *Aventura / Bal Harbour / Bay Harbor Islands / Golden Beach / Hialeah / Indian Creek / Miami Lakes / Opa-Locka / Miami Gardens / North Miami / North Miami Beach / Sunny Isles Beach / Surfside / Uninc. Miami-Dade County*

TPO Project No.	Facility/Project Name		Bicycle Accom	Type of Work	Project Cost (\$000s)	Prior Years' Funding (\$000s)						
	From /Location	To /Location	Length (miles)									
Agency Project No.	Detailed Project Description				LRTP Ref							
	Status		Remarks									
PW000967	NW 199 Street			Resurfacing				Funding (in \$000s)				
	NW 27 Avenue	NW 14 Court	1.2									
000967	Resurfacing. Prior Years' Funding as follows: \$1,300,000 for CST.				\$1,300	\$1,300	Activity /Phase	Proposed		Tentative 3-Year Program		
	Construction completed							2017 - 2018	2018 - 2019	2019 - 2020	2020 - 2021	2021 - 2022
PW000937	NE 215 Street			Resurfacing				Funding (in \$000s)				
	NE 2 Avenue	NE 12 Avenue	1.2									
000937	Resurfacing. Prior Years' Funding as follows: \$340,000 for CST.				\$340	\$340	Activity /Phase	Proposed		Tentative 3-Year Program		
				5-5				2017 - 2018	2018 - 2019	2019 - 2020	2020 - 2021	2021 - 2022

BOND - Capital Asset Acquisition Special Obligation Bonds
B.R. - Repayment of Capital Asset Acquisition Special Obligation Bonds
CIGP - County Incentive Grant Program
L RTP - Subject to Long Range Plan Amendment


PE Preliminary Engineering
CST Construction
CEI Construction Engineering Inspection
COMB Combined Funding in Prior Years

Totals reflect expenditures based on latest budgetary information of anticipated revenues, and may differ from actual amounts received.

MIAMI-DADE TRANSPORTATION PLANNING ORGANIZATION
TRANSPORTATION IMPROVEMENT PROGRAM
ROAD IMPACT FEES (RIF)

Road Impact Fee District: **District 3**

Municipalities: *Aventura / Bal Harbour / Bay Harbor Islands / Golden Beach / Hialeah / Indian Creek / Miami Lakes / Opa-Locka / Miami Gardens / North Miami / North Miami Beach / Sunny Isles Beach / Surfside / Uninc. Miami-Dade County*

TPO Project No.	Facility/Project Name		Bicycle Accom	Type of Work	Project Cost (\$000s)	Prior Years' Funding (\$000s)						
	From /Location	To /Location	Length (miles)									
Agency Project No.	Detailed Project Description				LRTP Ref							
	Status		Remarks									
PW000815	W Dixie Highway and NE 172 Street			Intersection improvement				Funding (in \$000s)				
			0.0									
000815	Intersection improvement. Prior Years' Funding as follows: \$11,000 for CST.						Activity /Phase	Proposed		Tentative 3-Year Program		
	Design completed			5-5				2017 - 2018	2018 - 2019	2019 - 2020	2020 - 2021	2021 - 2022

PW000816	NW 67 Avenue and NW 169 Street			Intersection improvement				Funding (in \$000s)				
			0.0									
000816	Intersection improvement. Prior Years' Funding as follows: \$43,000 for PE, \$246,000 for CST.						Activity /Phase	Proposed		Tentative 3-Year Program		
	Under design			5-5				2017 - 2018	2018 - 2019	2019 - 2020	2020 - 2021	2021 - 2022

BOND - Capital Asset Acquisition Special Obligation Bonds
B.R. - Repayment of Capital Asset Acquisition Special Obligation Bonds
CIGP - County Incentive Grant Program
L RTP - Subject to Long Range Plan Amendment


PE Preliminary Engineering
CST Construction
CEI Construction Engineering Inspection
COMB Combined Funding in Prior Years

Totals reflect expenditures based on latest budgetary information of anticipated revenues, and may differ from actual amounts received.

MIAMI-DADE TRANSPORTATION PLANNING ORGANIZATION
TRANSPORTATION IMPROVEMENT PROGRAM
ROAD IMPACT FEES (RIF)

Road Impact Fee District: **District 3**

Municipalities: *Aventura / Bal Harbour / Bay Harbor Islands / Golden Beach / Hialeah / Indian Creek / Miami Lakes / Opa-Locka / Miami Gardens / North Miami / North Miami Beach / Sunny Isles Beach / Surfside / Uninc. Miami-Dade County*

TPO Project No.	Facility/Project Name		Bicycle Accom	Type of Work		Project Cost (\$000s)	Prior Years' Funding (\$000s)	
	From /Location	To /Location	Length (miles)					
Agency Project No.	Detailed Project Description				L RTP Ref			
	Status		Remarks					

PW000819	NE 2 Avenue and NE 159 Street		Traffic signal		\$189	\$189	Activity /Phase	Funding (in \$000s)				
		0.0						Proposed		Tentative 3-Year Program		
000819	Traffic signal. Prior Years' Funding as follows: \$20,000 for PE, \$169,000 for CST.							2017 - 2018	2018 - 2019	2019 - 2020	2020 - 2021	2021 - 2022
	Construction completed		5-5									

PW000818	NW 37 Avenue and NW 215 Street			Traffic signal				Funding (in \$000s)				
			0.0									
000818	Traffic signal. Prior Years' Funding as follows: \$30,000 for PE, \$296,000 for CST.						Activity /Phase	Proposed		Tentative 3-Year Program		
	Under construction			5-5				2017 - 2018	2018 - 2019	2019 - 2020	2020 - 2021	2021 - 2022

BOND - Capital Asset Acquisition Special Obligation Bonds
B.R. - Repayment of Capital Asset Acquisition Special Obligation Bonds
CIGP - County Incentive Grant Program
L RTP - Subject to Long Range Plan Amendment


PE Preliminary Engineering
CST Construction
CEI Construction Engineering Inspection
COMB Combined Funding in Prior Years

Totals reflect expenditures based on latest budgetary information of anticipated revenues, and may differ from actual amounts received.

MIAMI-DADE TRANSPORTATION PLANNING ORGANIZATION
TRANSPORTATION IMPROVEMENT PROGRAM
ROAD IMPACT FEES (RIF)

Road Impact Fee District: **District 3**

Municipalities: *Aventura / Bal Harbour / Bay Harbor Islands / Golden Beach / Hialeah / Indian Creek / Miami Lakes / Opa-Locka / Miami Gardens / North Miami / North Miami Beach / Sunny Isles Beach / Surfside / Uninc. Miami-Dade County*

TPO Project No.	Facility/Project Name		Bicycle Accom	Type of Work		Project Cost (\$000s)	Prior Years' Funding (\$000s)	
	From /Location	To /Location	Length (miles)					
Agency Project No.	Detailed Project Description				L RTP Ref			
	Status		Remarks					

PW000985	NW 68 Avenue and NW 179 Street			Traffic signal	\$276	\$276	Activity /Phase	Funding (in \$000s)					
		0.0						Proposed		Tentative 3-Year Program			
000985	Traffic signal. Prior Years' Funding as follows: \$63,000 for PE, \$213,000 for CST.												
	Under design												

PW000986	NW 87 Avenue and NW 164 Street			Traffic signal	\$257	\$257	Activity /Phase	Funding (in \$000s)					
		0.0						Proposed		Tentative 3-Year Program			
000986	Traffic signal. Prior Years' Funding as follows: \$37,000 for PE, \$220,000 for CST.												
	Under construction												

BOND - Capital Asset Acquisition Special Obligation Bonds
B.R. - Repayment of Capital Asset Acquisition Special Obligation Bonds
CIGP - County Incentive Grant Program
L RTP - Subject to Long Range Plan Amendment


PE Preliminary Engineering
CST Construction
CEI Construction Engineering Inspection
COMB Combined Funding in Prior Years

Totals reflect expenditures based on latest budgetary information of anticipated revenues, and may differ from actual amounts received.

MIAMI-DADE TRANSPORTATION PLANNING ORGANIZATION
TRANSPORTATION IMPROVEMENT PROGRAM
ROAD IMPACT FEES (RIF)

Road Impact Fee District: **District 3**

Municipalities: *Aventura / Bal Harbour / Bay Harbor Islands / Golden Beach / Hialeah / Indian Creek / Miami Lakes / Opa-Locka / Miami Gardens / North Miami / North Miami Beach / Sunny Isles Beach / Surfside / Uninc. Miami-Dade County*

TPO Project No.	Facility/Project Name		Bicycle Accom	Type of Work		Project Cost (\$000s)	Prior Years' Funding (\$000s)	
	From /Location	To /Location	Length (miles)					
Agency Project No.	Detailed Project Description				L RTP Ref			
	Status		Remarks					

PW000938	NW 199 Street and FI Turnpike			Traffic signal				Funding (in \$000s)				
			0.0									
000938	Traffic signal. Prior Years' Funding as follows: \$42,000 for PE, \$252,000 for CST.						Activity /Phase	Proposed		Tentative 3-Year Program		
	Construction completed			5-5				2017 - 2018	2018 - 2019	2019 - 2020	2020 - 2021	2021 - 2022

PW000987	NW 199 Street and NW 2200 Block			Traffic signal	\$250	\$250	Activity /Phase	Funding (in \$000s)				
		0.0										
000987	Traffic signal. Prior Years' Funding as follows: \$35,000 for PE, \$215,000 for CST.							Proposed		Tentative 3-Year Program		
								2017 - 2018	2018 - 2019	2019 - 2020	2020 - 2021	2021 - 2022

BOND - Capital Asset Acquisition Special Obligation Bonds
B.R. - Repayment of Capital Asset Acquisition Special Obligation Bonds
CIGP - County Incentive Grant Program
L RTP - Subject to Long Range Plan Amendment


PE Preliminary Engineering
CST Construction
CEI Construction Engineering Inspection
COMB Combined Funding in Prior Years

Totals reflect expenditures based on latest budgetary information of anticipated revenues, and may differ from actual amounts received.

MIAMI-DADE TRANSPORTATION PLANNING ORGANIZATION
TRANSPORTATION IMPROVEMENT PROGRAM
ROAD IMPACT FEES (RIF)

Road Impact Fee District: **District 3**

Municipalities: *Aventura / Bal Harbour / Bay Harbor Islands / Golden Beach / Hialeah / Indian Creek / Miami Lakes / Opa-Locka / Miami Gardens / North Miami / North Miami Beach / Sunny Isles Beach / Surfside / Uninc. Miami-Dade County*

TPO Project No.	Facility/Project Name		Bicycle Accom	Type of Work	Project Cost (\$000s)	Prior Years' Funding (\$000s)									
	From /Location	To /Location	Length (miles)												
Agency Project No.	Detailed Project Description				LRTP Ref										
	Status		Remarks												
PW000820	Mast Arm Upgrades			Mast arm upgrades				Funding (in \$000s)							
			0.0												
000820	Mast arm upgrades. Prior Years' Funding as follows: \$2,124,000 for PE/CST.						Activity /Phase	Proposed					Tentative 3-Year Program		
			5-5												
						PE/CST		1,062	1,062	1,062	1,062	1,062			
PW000821	Advanced Traffic Management System			ATMS				Funding (in \$000s)							
			0.0												
000821	ATMS. Prior Years' Funding as follows: \$5,313,000 for PE/CST.						Activity /Phase	Proposed					Tentative 3-Year Program		
			5-5												
						PE/CST		4,720	4,720	4,720	3,200	3,200			

BOND - Capital Asset Acquisition Special Obligation Bonds
B.R. - Repayment of Capital Asset Acquisition Special Obligation Bonds
CIGP - County Incentive Grant Program
L RTP - Subject to Long Range Plan Amendment


PE Preliminary Engineering
CST Construction
CEI Construction Engineering Inspection
COMB Combined Funding in Prior Years

Totals reflect expenditures based on latest budgetary information of anticipated revenues, and may differ from actual amounts received.

MIAMI-DADE TRANSPORTATION PLANNING ORGANIZATION
TRANSPORTATION IMPROVEMENT PROGRAM
ROAD IMPACT FEES (RIF)

Road Impact Fee District: **District 3**

Municipalities: *Aventura / Bal Harbour / Bay Harbor Islands / Golden Beach / Hialeah / Indian Creek / Miami Lakes / Opa-Locka / Miami Gardens / North Miami / North Miami Beach / Sunny Isles Beach / Surfside / Uninc. Miami-Dade County*

TPO Project No.	Facility/Project Name		Bicycle Accom	Type of Work		Project Cost (\$000s)	Prior Years' Funding (\$000s)	
	From /Location	To /Location	Length (miles)					
Agency Project No.	Detailed Project Description				L RTP Ref			
	Status		Remarks					

PW000044	Engineering Administration		Administration			Activity /Phase	Funding (in \$000s)						
		0.0											
44	Engineering administration						Proposed		Tentative 3-Year Program				
			5-5				2017 - 2018	2018 - 2019	2019 - 2020	2020 - 2021	2021 - 2022		
							ADM		1,364	618	618	618	618

PW000045	Resurfacing		Paving, widening, drainage, striping			Activity /Phase	Funding (in \$000s)					
		0.0										
45	Paving, widening, drainage, striping of various locations (but not limited to): NW 199 St from NW 27 Ave to NW 14 Ct						Proposed		Tentative 3-Year Program			
			5-5				2017 - 2018	2018 - 2019	2019 - 2020	2020 - 2021	2021 - 2022	
							PE	475	28	28	78	212
							CEI	575	128	128	178	312
							CST	4,803	1,221	1,221	1,627	2,693

BOND - Capital Asset Acquisition Special Obligation Bonds
B.R. - Repayment of Capital Asset Acquisition Special Obligation Bonds
CIGP - County Incentive Grant Program
L RTP - Subject to Long Range Plan Amendment


PE Preliminary Engineering
CST Construction
CEI Construction Engineering Inspection
COMB Combined Funding in Prior Years

Totals reflect expenditures based on latest budgetary information of anticipated revenues, and may differ from actual amounts received.

MIAMI-DADE TRANSPORTATION PLANNING ORGANIZATION
TRANSPORTATION IMPROVEMENT PROGRAM
ROAD IMPACT FEES (RIF)

Road Impact Fee District: **District 3**

Municipalities: *Aventura / Bal Harbour / Bay Harbor Islands / Golden Beach / Hialeah / Indian Creek / Miami Lakes / Opa-Locka / Miami Gardens / North Miami / North Miami Beach / Sunny Isles Beach / Surfside / Uninc. Miami-Dade County*

TPO Project No.	Facility/Project Name		Bicycle Accom	Type of Work		Project Cost (\$000s)	Prior Years' Funding (\$000s)	
	From /Location	To /Location	Length (miles)					
Agency Project No.	Detailed Project Description			L RTP Ref				
	Status	Remarks						

PW000046	T.O.P.I.C.S.		Intersection improvements: T.O.P.I.C.S.			Activity /Phase	Funding (in \$000s)					
		0.0					Proposed		Tentative 3-Year Program			
46	Intersection improvements at various locations including (but not limited to): NW 2 Ave & NW 125 St (Design compl)						5-5	2017 - 2018	2018 - 2019	2019 - 2020	2020 - 2021	2021 - 2022
							PE	475	28	28	78	212
							CEI	475	28	28	78	212
							CST	3,803	221	221	627	1,693

PW000047	Traffic Control Devices		Signalization			Activity /Phase	Funding (in \$000s)					
		0.0										
47	Traffic control devices at various locations						5-5	Proposed		Tentative 3-Year Program		
								2017 - 2018	2018 - 2019	2019 - 2020	2020 - 2021	2021 - 2022
							PE	475	28	28	78	212
							CEI	475	28	28	78	212
							CST	3,803	220	220	627	1,692

BOND - Capital Asset Acquisition Special Obligation Bonds
B.R. - Repayment of Capital Asset Acquisition Special Obligation Bonds
CIGP - County Incentive Grant Program
L RTP - Subject to Long Range Plan Amendment

PE Preliminary Engineering
CST Construction
CEI Construction Engineering Inspection
COMB Combined Funding in Prior Years

Totals reflect expenditures based on latest budgetary information of anticipated revenues, and may differ from actual amounts received.

MIAMI-DADE TRANSPORTATION PLANNING ORGANIZATION
TRANSPORTATION IMPROVEMENT PROGRAM
ROAD IMPACT FEES (RIF)

Road Impact Fee District: **District 3**

Municipalities: **Aventura / Bal Harbour / Bay Harbor Islands / Golden Beach / Hialeah / Indian Creek / Miami Lakes / Opa-Locka / Miami Gardens / North Miami / North Miami Beach / Sunny Isles Beach / Surfside / Uninc. Miami-Dade County**

TPO Project No.	Facility/Project Name		Bicycle Accom	Type of Work		Project Cost (\$000s)	Prior Years' Funding (\$000s)	<div><div>MIAMI-DADE COUNTY</div><div></div></div>					
	From /Location	To /Location	Length (miles)										
Agency Project No.	Detailed Project Description				LRTP Ref								
	Status		Remarks										
PW000505	Right-of-Way			Right-of-Way acquisition for construction projects					Funding (in \$000s)				
			0.0										
505	Right-of-Way acquisition for construction projects. Documenting, securing and preserving public rights-of-way.						\$320	Activity /Phase	Proposed		Tentative 3-Year Program		
					5-5				2017 - 2018	2018 - 2019	2019 - 2020	2020 - 2021	2021 - 2022
							ROW		20	20	20	20	20

Yearly Totals	27,275	12,350	12,350	12,349	12,350
5 Year TIP District Total					\$76,674

BOND - Capital Asset Acquisition Special Obligation Bonds
B.R. - Repayment of Capital Asset Acquisition Special Obligation Bonds
CIGP - County Incentive Grant Program
L RTP - Subject to Long Range Plan Amendment


PE Preliminary Engineering
CST Construction
CEI Construction Engineering Inspection
COMB Combined Funding in Prior Years

Totals reflect expenditures based on latest budgetary information of anticipated revenues, and may differ from actual amounts received.

MIAMI-DADE TRANSPORTATION PLANNING ORGANIZATION
TRANSPORTATION IMPROVEMENT PROGRAM
ROAD IMPACT FEES (RIF)

Road Impact Fee District: **District 4**

Municipalities: **Unincorporated Miami-Dade County**

TPO Project No.	Facility/Project Name		Bicycle Accom	Type of Work	Project Cost (\$000s)	Prior Years' Funding (\$000s)	<div></div>						
	From /Location	To /Location	Length (miles)										
Agency Project No.	Detailed Project Description				L RTP Ref								
	Status		Remarks										
PW000608	SW 142 Avenue			Re-aligning roadway, intersection improvements, milling and resurfacing, construct missing sidewalk and install remedial drainage as necess				Funding (in \$000s)					
	SW 26 Street	SW 8 Street	1.0										
608	Re-aligning roadway, intersection improvements, milling and resurfacing, construct missing sidewalk and install remedial drainage as necessary. Prior Years' Funding as follows: \$423,000 for PE, \$3,291,000 for CST.							Proposed		Tentative 3-Year Program			
	Under design			6-54				\$3,714	\$3,714	Activity /Phase	2017 - 2018	2018 - 2019	2019 - 2020
PW000957	SW 122 Avenue and SW 26 Street			Intersection improvement				Funding (in \$000s)					
			0.0										
000957	Intersection improvement. Prior Years' Funding as follows: \$101,000 for PE, \$300,000 for CST.							Proposed		Tentative 3-Year Program			
				5-5				\$401	\$401	Activity /Phase	2017 - 2018	2018 - 2019	2019 - 2020

BOND - Capital Asset Acquisition Special Obligation Bonds
B.R. - Repayment of Capital Asset Acquisition Special Obligation Bonds
CIGP - County Incentive Grant Program
L RTP - Subject to Long Range Plan Amendment


PE Preliminary Engineering
CST Construction
CEI Construction Engineering Inspection
COMB Combined Funding in Prior Years

Totals reflect expenditures based on latest budgetary information of anticipated revenues, and may differ from actual amounts received.

MIAMI-DADE TRANSPORTATION PLANNING ORGANIZATION
TRANSPORTATION IMPROVEMENT PROGRAM
ROAD IMPACT FEES (RIF)

Road Impact Fee District: **District 4**

Municipalities: **Unincorporated Miami-Dade County**

TPO Project No.	Facility/Project Name		Bicycle Accom	Type of Work		Project Cost (\$000s)	Prior Years' Funding (\$000s)	
	From /Location	To /Location	Length (miles)					
Agency Project No.	Detailed Project Description				L RTP Ref			
	Status		Remarks					

PW000958	SW 137 Avenue and SW 26 Street			Intersection improvement	\$521	\$521	Activity /Phase	Funding (in \$000s)					
		0.0											
000958	Intersection improvement. Prior Years' Funding as follows: \$131,000 for PE, \$390,000 for CST.							5-5	2017 - 2018	2018 - 2019	2019 - 2020	2020 - 2021	2021 - 2022

PW000968	SW 149 Avenue and SW 26 Street			Intersection Improvement	\$139	\$139	Activity /Phase	Funding (in \$000s)					
		0.0											
000968	Intersection improvement. Prior Years' Funding as follows: \$35,000 for PE, \$104,000 for CST.								Proposed		Tentative 3-Year Program		
				2017 - 2018					2018 - 2019	2019 - 2020	2020 - 2021	2021 - 2022	

BOND - Capital Asset Acquisition Special Obligation Bonds
B.R. - Repayment of Capital Asset Acquisition Special Obligation Bonds
CIGP - County Incentive Grant Program
L RTP - Subject to Long Range Plan Amendment


PE Preliminary Engineering
CST Construction
CEI Construction Engineering Inspection
COMB Combined Funding in Prior Years

Totals reflect expenditures based on latest budgetary information of anticipated revenues, and may differ from actual amounts received.

MIAMI-DADE TRANSPORTATION PLANNING ORGANIZATION
TRANSPORTATION IMPROVEMENT PROGRAM
ROAD IMPACT FEES (RIF)

Road Impact Fee District: **District 4**

Municipalities: **Unincorporated Miami-Dade County**

TPO Project No.	Facility/Project Name		Bicycle Accom	Type of Work		Project Cost (\$000s)	Prior Years' Funding (\$000s)	
	From /Location	To /Location	Length (miles)					
Agency Project No.	Detailed Project Description				L RTP Ref			
	Status		Remarks					

PW000806	SW 42 Street and SW 149 Avenue		Traffic signal				Funding (in \$000s)				
		0.0									
000806	Traffic signal. Prior Years' Funding as follows: \$31,000 for PE, \$228,000 for CST.					Activity /Phase	Proposed		Tentative 3-Year Program		
	Under design		5-5				2017 - 2018	2018 - 2019	2019 - 2020	2020 - 2021	2021 - 2022

PW0001003	SW 137 Avenue and SW 11 Street			Traffic signal				Funding (in \$000s)				
			0.0									
0001003	Traffic signal. Prior Years' Funding as follows: \$43,000 for PE, \$258,000 for CST.				\$301	\$301	Activity /Phase	Proposed		Tentative 3-Year Program		
								2017 - 2018	2018 - 2019	2019 - 2020	2020 - 2021	2021 - 2022

BOND - Capital Asset Acquisition Special Obligation Bonds
B.R. - Repayment of Capital Asset Acquisition Special Obligation Bonds
CIGP - County Incentive Grant Program
L RTP - Subject to Long Range Plan Amendment


PE Preliminary Engineering
CST Construction
CEI Construction Engineering Inspection
COMB Combined Funding in Prior Years

Totals reflect expenditures based on latest budgetary information of anticipated revenues, and may differ from actual amounts received.

MIAMI-DADE TRANSPORTATION PLANNING ORGANIZATION
TRANSPORTATION IMPROVEMENT PROGRAM
ROAD IMPACT FEES (RIF)

Road Impact Fee District: **District 4**

Municipalities: **Unincorporated Miami-Dade County**

TPO Project No.	Facility/Project Name		Bicycle Accom	Type of Work	Project Cost (\$000s)	Prior Years' Funding (\$000s)						
	From /Location	To /Location	Length (miles)									
Agency Project No.	Detailed Project Description				LRTP Ref							
	Status		Remarks									
PW000907	SW 147 Avenue and SW 10 Street			Traffic signal	\$223	\$223	Activity /Phase	Funding (in \$000s)				
000907			0.0					Proposed		Tentative 3-Year Program		
	Traffic signal. Prior Years' Funding as follows: \$10,000 for PE, \$213,000 for CST.							2017 - 2018	2018 - 2019	2019 - 2020	2020 - 2021	2021 - 2022
	Construction completed			5-5								
PW000908	Mast Arm Upgrades			Mast Arm Upgrades	\$531	\$531	Activity /Phase	Funding (in \$000s)				
000908			0.0					Proposed		Tentative 3-Year Program		
	Mast arm upgrades. Prior Years' Funding as follows: \$531,000 for PE/CST.							2017 - 2018	2018 - 2019	2019 - 2020	2020 - 2021	2021 - 2022
				5-5								

BOND - Capital Asset Acquisition Special Obligation Bonds
B.R. - Repayment of Capital Asset Acquisition Special Obligation Bonds
CIGP - County Incentive Grant Program
L RTP - Subject to Long Range Plan Amendment

PE Preliminary Engineering
CST Construction
CEI Construction Engineering Inspection
COMB Combined Funding in Prior Years

Totals reflect expenditures based on latest budgetary information of anticipated revenues, and may differ from actual amounts received.

MIAMI-DADE TRANSPORTATION PLANNING ORGANIZATION
TRANSPORTATION IMPROVEMENT PROGRAM
ROAD IMPACT FEES (RIF)

Road Impact Fee District: **District 4**

Municipalities: **Unincorporated Miami-Dade County**

TPO Project No.	Facility/Project Name		Bicycle Accom	Type of Work	Project Cost (\$000s)	Prior Years' Funding (\$000s)	<div><div>MIAMI-DADE</div><div>COUNTY</div></div>						
	From /Location	To /Location	Length (miles)										
Agency Project No.	Detailed Project Description			LRTP Ref									
	Status	Remarks											
PW000909	Advanced Traffic Management System			ATMS				Funding (in \$000s)					
			0.0										
000909	ATMS. Prior Years' Funding as follows: \$499,000 for PE/CST.						Activity /Phase	Proposed		Tentative 3-Year Program			
			5-5					2017 - 2018	2018 - 2019	2019 - 2020	2020 - 2021	2021 - 2022	
								PE/CST	498	499	499	464	464
PW000077	Engineering Administration			Administration				Funding (in \$000s)					
			0.0										
77	Engineering administration						Activity /Phase	Proposed		Tentative 3-Year Program			
			5-5					2017 - 2018	2018 - 2019	2019 - 2020	2020 - 2021	2021 - 2022	
								ADM	122	77	77	77	77

BOND - Capital Asset Acquisition Special Obligation Bonds
B.R. - Repayment of Capital Asset Acquisition Special Obligation Bonds
CIGP - County Incentive Grant Program
L RTP - Subject to Long Range Plan Amendment

PE Preliminary Engineering
CST Construction
CEI Construction Engineering Inspection
COMB Combined Funding in Prior Years

Totals reflect expenditures based on latest budgetary information of anticipated revenues, and may differ from actual amounts received.

MIAMI-DADE TRANSPORTATION PLANNING ORGANIZATION
TRANSPORTATION IMPROVEMENT PROGRAM
ROAD IMPACT FEES (RIF)

Road Impact Fee District: **District 4**

Municipalities: **Unincorporated Miami-Dade County**

TPO Project No.	Facility/Project Name		Bicycle Accom	Type of Work	Project Cost (\$000s)	Prior Years' Funding (\$000s)	<div><div>MIAMI-DADE COUNTY</div><div></div></div>					
	From /Location	To /Location	Length (miles)									
Agency Project No.	Detailed Project Description			LRTP Ref								
	Status	Remarks										
PW000078	Resurfacing			Paving, widening, drainage, striping				Funding (in \$000s)				
			0.0									
78	Paving, widening, drainage, striping of various locations.						Activity /Phase	Proposed		Tentative 3-Year Program		
			5-5					2017 - 2018	2018 - 2019	2019 - 2020	2020 - 2021	2021 - 2022
						PE		60	32	32	33	33
						CEI		60	32	32	33	33
						CST		479	253	253	263	263
PW000807	TOPICS			Intersection improvements: T.O.P.I.C.S.				Funding (in \$000s)				
	Various Locations		0.0									
000807	Intersection improvements at various locations						Activity /Phase	Proposed		Tentative 3-Year Program		
			5-5					2017 - 2018	2018 - 2019	2019 - 2020	2020 - 2021	2021 - 2022
						PE		60	32	32	33	33
						CEI		60	32	32	33	33
						CST		479	253	253	263	263

BOND - Capital Asset Acquisition Special Obligation Bonds
B.R. - Repayment of Capital Asset Acquisition Special Obligation Bonds
CIGP - County Incentive Grant Program
L RTP - Subject to Long Range Plan Amendment


PE Preliminary Engineering
CST Construction
CEI Construction Engineering Inspection
COMB Combined Funding in Prior Years

Totals reflect expenditures based on latest budgetary information of anticipated revenues, and may differ from actual amounts received.

MIAMI-DADE TRANSPORTATION PLANNING ORGANIZATION
TRANSPORTATION IMPROVEMENT PROGRAM
ROAD IMPACT FEES (RIF)

Road Impact Fee District: **District 4**

Municipalities: **Unincorporated Miami-Dade County**

TPO Project No.	Facility/Project Name		Bicycle Accom	Type of Work	Project Cost (\$000s)	Prior Years' Funding (\$000s)					
	From /Location	To /Location	Length (miles)								
Agency Project No.	Detailed Project Description			L RTP Ref							
	Status		Remarks								
PW000053	Traffic Control Devices			Signalization			Funding (in \$000s)				
			0.0								
53	Traffic control devices at various locations					Activity /Phase	Proposed		Tentative 3-Year Program		
							2017 - 2018	2018 - 2019	2019 - 2020	2020 - 2021	2021 - 2022
				5-5							
						PE	60	32	32	33	33
						CEI	60	32	32	33	33
						CST	479	253	253	262	262
PW000507	Right-of-Way			Right-of-Way acquisition for construction projects			Funding (in \$000s)				
			0.0								
507	Right-of-Way acquisition for construction projects. Documenting, securing and preserving public rights-of-way.					Activity /Phase	Proposed		Tentative 3-Year Program		
							2017 - 2018	2018 - 2019	2019 - 2020	2020 - 2021	2021 - 2022
				5-5							
						ROW	20	20	20	20	20

BOND - Capital Asset Acquisition Special Obligation Bonds

B.R. - Repayment of Capital Asset Acquisition Special Obligation Bonds

CIGP - County Incentive Grant Program

L RTP - Subject to Long Range Plan Amendment

PE Preliminary Engineering

CST Construction

CEI Construction Engineering Inspection


COMB Combined Funding in Prior Years

Totals reflect expenditures based on latest budgetary information of anticipated revenues, and may differ from actual amounts received.

MIAMI-DADE TRANSPORTATION PLANNING ORGANIZATION
TRANSPORTATION IMPROVEMENT PROGRAM
ROAD IMPACT FEES (RIF)

Road Impact Fee District: **District 4**

Municipalities: *Unincorporated Miami-Dade County*

TPO Project No.	Facility/Project Name		Bicycle Accom	Type of Work		Project Cost (\$000s)	Prior Years' Funding (\$000s)	
	From /Location	To /Location	Length (miles)					
Agency Project No.	Detailed Project Description			LRTP Ref				
	Status	Remarks						

Yearly Totals	2,437	1,547	1,547	1,547	1,547
5 Year TIP District Total					\$8,625

BOND - Capital Asset Acquisition Special Obligation Bonds
B.R. - Repayment of Capital Asset Acquisition Special Obligation Bonds
CIGP - County Incentive Grant Program
LRTP - Subject to Long Range Plan Amendment


PE Preliminary Engineering
CST Construction
CEI Construction Engineering Inspection
COMB Combined Funding in Prior Years

Totals reflect expenditures based on latest budgetary information of anticipated revenues, and may differ from actual amounts received.

MIAMI-DADE TRANSPORTATION PLANNING ORGANIZATION
TRANSPORTATION IMPROVEMENT PROGRAM
ROAD IMPACT FEES (RIF)

Road Impact Fee District: **District 5**

Municipalities: **Palmetto Bay / Pinecrest / Unincorporated Miami-Dade County**

TPO Project No.	Facility/Project Name		Bicycle Accom	Type of Work	Project Cost (\$000s)	Prior Years' Funding (\$000s)						
	From /Location	To /Location	Length (miles)									
Agency Project No.	Detailed Project Description				LRTP Ref							
	Status		Remarks									
PW0000131	SW 152 Street		Other	Widen from 2 to 4 lanes				Funding (in \$000s)				
	SW 157 Avenue	SW 147 Avenue	1.0									
131	Widen from 2 to 4 lanes. Prior Years' Funding as follows: \$842,000 for PE, \$5,983,000 for CST.						Activity /Phase	Proposed		Tentative 3-Year Program		
	Design completed			6-14				2017 - 2018	2018 - 2019	2019 - 2020	2020 - 2021	2021 - 2022
PW000775	SW 136 Street East of SW 72 Avenue			Bridge repalcement (#874420)				Funding (in \$000s)				
			0.0									
775	Bridge replacement. Prior Years' Funding as follows: \$286,000 for PE.						Activity /Phase	Proposed		Tentative 3-Year Program		
				5-5				2017 - 2018	2018 - 2019	2019 - 2020	2020 - 2021	2021 - 2022
							CST	1,723	0	0	0	0

BOND - Capital Asset Acquisition Special Obligation Bonds
B.R. - Repayment of Capital Asset Acquisition Special Obligation Bonds
CIGP - County Incentive Grant Program
L RTP - Subject to Long Range Plan Amendment


PE Preliminary Engineering
CST Construction
CEI Construction Engineering Inspection
COMB Combined Funding in Prior Years

Totals reflect expenditures based on latest budgetary information of anticipated revenues, and may differ from actual amounts received.

MIAMI-DADE TRANSPORTATION PLANNING ORGANIZATION
TRANSPORTATION IMPROVEMENT PROGRAM
ROAD IMPACT FEES (RIF)

Road Impact Fee District: **District 5**

Municipalities: **Palmetto Bay / Pinecrest / Unincorporated Miami-Dade County**

TPO Project No.	Facility/Project Name		Bicycle Accom	Type of Work		Project Cost (\$000s)	Prior Years' Funding (\$000s)	
	From /Location	To /Location	Length (miles)					
Agency Project No.	Detailed Project Description				L RTP Ref			
	Status		Remarks					

PW000952	Old Cutler Road and Cutler Canal C-100			Bridge replacement (#874293)				Funding (in \$000s)							
		0.0													
000952	Bridge replacement. Prior Years' Funding as follows: \$163,000 for PE, \$3,271,000 for CST.							\$3,434	\$3,434	Activity /Phase	Proposed		Tentative 3-Year Program		
			5-5	2017 - 2018							2018 - 2019	2019 - 2020	2020 - 2021	2021 - 2022	

PW000989	SW 56 Street			Resurfacing				Funding (in \$000s)				
	SW 152 Avenue	SW 147 Avenue	0.5									
000989	Resurfacing. Prior Years' Funding as follows: \$290,000 for CST.				\$290	\$290	Activity /Phase	Proposed		Tentative 3-Year Program		
				2017 - 2018				2018 - 2019	2019 - 2020	2020 - 2021	2021 - 2022	

BOND - Capital Asset Acquisition Special Obligation Bonds
B.R. - Repayment of Capital Asset Acquisition Special Obligation Bonds
CIGP - County Incentive Grant Program
L RTP - Subject to Long Range Plan Amendment


PE Preliminary Engineering
CST Construction
CEI Construction Engineering Inspection
COMB Combined Funding in Prior Years

Totals reflect expenditures based on latest budgetary information of anticipated revenues, and may differ from actual amounts received.

MIAMI-DADE TRANSPORTATION PLANNING ORGANIZATION
TRANSPORTATION IMPROVEMENT PROGRAM
ROAD IMPACT FEES (RIF)

Road Impact Fee District: **District 5**

Municipalities: **Palmetto Bay / Pinecrest / Unincorporated Miami-Dade County**

TPO Project No.	Facility/Project Name		Bicycle Accom	Type of Work	Project Cost (\$000s)	Prior Years' Funding (\$000s)	<div></div>					
	From /Location	To /Location	Length (miles)									
Agency Project No.	Detailed Project Description				LRTP Ref							
	Status		Remarks									
PW000939	SW 56 Street			Resurfacing				Funding (in \$000s)				
	SW 147 Avenue	SW 132 Avenue	1.5									
000939	Resurfacing. Prior Years' Funding as follows: \$618,000 for CST.						Activity /Phase	Proposed		Tentative 3-Year Program		
	Construction completed			5-5				2017 - 2018	2018 - 2019	2019 - 2020	2020 - 2021	2021 - 2022
PW000940	SW 104 Street			Resurfacing				Funding (in \$000s)				
	SW 152 Avenue	SW 137 Avenue	1.5									
000940	Resurfacing. Prior Years' Funding as follows: \$770,000 for CST.						Activity /Phase	Proposed		Tentative 3-Year Program		
				5-5				2017 - 2018	2018 - 2019	2019 - 2020	2020 - 2021	2021 - 2022

BOND - Capital Asset Acquisition Special Obligation Bonds
B.R. - Repayment of Capital Asset Acquisition Special Obligation Bonds
CIGP - County Incentive Grant Program
L RTP - Subject to Long Range Plan Amendment


PE Preliminary Engineering
CST Construction
CEI Construction Engineering Inspection
COMB Combined Funding in Prior Years

Totals reflect expenditures based on latest budgetary information of anticipated revenues, and may differ from actual amounts received.

MIAMI-DADE TRANSPORTATION PLANNING ORGANIZATION
TRANSPORTATION IMPROVEMENT PROGRAM
ROAD IMPACT FEES (RIF)

Road Impact Fee District: **District 5**

Municipalities: **Palmetto Bay / Pinecrest / Unincorporated Miami-Dade County**

TPO Project No.	Facility/Project Name		Bicycle Accom	Type of Work		Project Cost (\$000s)	Prior Years' Funding (\$000s)	
	From /Location	To /Location	Length (miles)					
Agency Project No.	Detailed Project Description				L RTP Ref			
	Status		Remarks					

PW000825	SW 104 Street			Resurfacing				Funding (in \$000s)				
	SW 134 Avenue	SW 117 Avenue	1.8									
000825	Resurfacing. Prior Years' Funding as follows: \$950,000 for CST.						Activity /Phase	Proposed		Tentative 3-Year Program		
	Construction completed			5-5				2017 - 2018	2018 - 2019	2019 - 2020	2020 - 2021	2021 - 2022

PW000941	SW 117 Avenue			Resurfacing				Funding (in \$000s)				
	SW 104 Street	SW 88 Street	1.0									
000941	Resurfacing. Prior Years' Funding as follows: \$750,000 for CST.						Activity /Phase	Proposed		Tentative 3-Year Program		
				5-5				2017 - 2018	2018 - 2019	2019 - 2020	2020 - 2021	2021 - 2022

BOND - Capital Asset Acquisition Special Obligation Bonds
B.R. - Repayment of Capital Asset Acquisition Special Obligation Bonds
CIGP - County Incentive Grant Program
L RTP - Subject to Long Range Plan Amendment

PE Preliminary Engineering
CST Construction
CEI Construction Engineering Inspection
COMB Combined Funding in Prior Years

Totals reflect expenditures based on latest budgetary information of anticipated revenues, and may differ from actual amounts received.

MIAMI-DADE TRANSPORTATION PLANNING ORGANIZATION
TRANSPORTATION IMPROVEMENT PROGRAM
ROAD IMPACT FEES (RIF)

Road Impact Fee District: **District 5**

Municipalities: **Palmetto Bay / Pinecrest / Unincorporated Miami-Dade County**

TPO Project No.	Facility/Project Name		Bicycle Accom	Type of Work	Project Cost (\$000s)	Prior Years' Funding (\$000s)	<div><div>MIAMI-DADE COUNTY</div><div></div></div>					
	From /Location	To /Location	Length (miles)									
Agency Project No.	Detailed Project Description				LRTP Ref							
	Status		Remarks									
PW000942	SW 117 Avenue			Resurfacing				Funding (in \$000s)				
	SW 88 Street	SW 72 Street	1.0									
000942	Resurfacing. Prior Years' Funding as follows: \$780,000 for CST.						Activity /Phase	Proposed		Tentative 3-Year Program		
				5-5				2017 - 2018	2018 - 2019	2019 - 2020	2020 - 2021	2021 - 2022
PW000876	SW 122 Avenue			Resurfacing				Funding (in \$000s)				
	SW 120 Street	SW 104 Street	1.0									
000876	Resurfacing. Prior Years' Funding as follows: \$598,000 for CST.						Activity /Phase	Proposed		Tentative 3-Year Program		
	Construction completed			5-5				2017 - 2018	2018 - 2019	2019 - 2020	2020 - 2021	2021 - 2022

BOND - Capital Asset Acquisition Special Obligation Bonds
B.R. - Repayment of Capital Asset Acquisition Special Obligation Bonds
CIGP - County Incentive Grant Program
L RTP - Subject to Long Range Plan Amendment


PE Preliminary Engineering
CST Construction
CEI Construction Engineering Inspection
COMB Combined Funding in Prior Years

Totals reflect expenditures based on latest budgetary information of anticipated revenues, and may differ from actual amounts received.

MIAMI-DADE TRANSPORTATION PLANNING ORGANIZATION
TRANSPORTATION IMPROVEMENT PROGRAM
ROAD IMPACT FEES (RIF)

Road Impact Fee District: **District 5**

Municipalities: **Palmetto Bay / Pinecrest / Unincorporated Miami-Dade County**

TPO Project No.	Facility/Project Name		Bicycle Accom	Type of Work		Project Cost (\$000s)	Prior Years' Funding (\$000s)	
	From /Location	To /Location	Length (miles)					
Agency Project No.	Detailed Project Description				L RTP Ref			
	Status		Remarks					

PW000943	SW 136 Street			Resurfacing				Funding (in \$000s)				
	SW 102 Avenue	SW 97 Avenue	0.5									
000943	Resurfacing. Prior Years' Funding as follows: \$127,000 for CST.				\$127	\$127	Activity /Phase	Proposed		Tentative 3-Year Program		
	Construction completed			5-5				2017 - 2018	2018 - 2019	2019 - 2020	2020 - 2021	2021 - 2022

PW000875	SW 136 Street			Resurfacing				Funding (in \$000s)				
	SW 82 Avenue	Old Cutler Road	1.5									
000875	Resurfacing. Prior Years' Funding as follows: \$385,00 for CST.				\$385	\$385	Activity /Phase	Proposed		Tentative 3-Year Program		
				5-5				2017 - 2018	2018 - 2019	2019 - 2020	2020 - 2021	2021 - 2022

BOND - Capital Asset Acquisition Special Obligation Bonds
B.R. - Repayment of Capital Asset Acquisition Special Obligation Bonds
CIGP - County Incentive Grant Program
L RTP - Subject to Long Range Plan Amendment


PE Preliminary Engineering
CST Construction
CEI Construction Engineering Inspection
COMB Combined Funding in Prior Years

Totals reflect expenditures based on latest budgetary information of anticipated revenues, and may differ from actual amounts received.

MIAMI-DADE TRANSPORTATION PLANNING ORGANIZATION
TRANSPORTATION IMPROVEMENT PROGRAM
ROAD IMPACT FEES (RIF)

Road Impact Fee District: **District 5**

Municipalities: **Palmetto Bay / Pinecrest / Unincorporated Miami-Dade County**

TPO Project No.	Facility/Project Name		Bicycle Accom	Type of Work		Project Cost (\$000s)	Prior Years' Funding (\$000s)	
	From /Location	To /Location	Length (miles)					
Agency Project No.	Detailed Project Description				L RTP Ref			
	Status		Remarks					

PW000784	SW 137 Avenue			Resurfacing				Funding (in \$000s)				
	SW 152 Street	SW 128 Street	1.5									
784	Resurfacing. Prior Years' Funding as follows: \$966,000 for CST.				\$966	\$966	Activity /Phase	Proposed		Tentative 3-Year Program		
	Construction completed			5-5				2017 - 2018	2018 - 2019	2019 - 2020	2020 - 2021	2021 - 2022

PW000826	SW 168 Street			Resurfacing				Funding (in \$000s)				
	SW 78 Avenue	Old Cutler Road	0.5									
000826	Resurfacing. Prior Years' Funding as follows: \$105,000 for CST.				\$105	\$105	Activity /Phase	Proposed		Tentative 3-Year Program		
				5-5				2017 - 2018	2018 - 2019	2019 - 2020	2020 - 2021	2021 - 2022

BOND - Capital Asset Acquisition Special Obligation Bonds
B.R. - Repayment of Capital Asset Acquisition Special Obligation Bonds
CIGP - County Incentive Grant Program
L RTP - Subject to Long Range Plan Amendment


PE Preliminary Engineering
CST Construction
CEI Construction Engineering Inspection
COMB Combined Funding in Prior Years

Totals reflect expenditures based on latest budgetary information of anticipated revenues, and may differ from actual amounts received.

MIAMI-DADE TRANSPORTATION PLANNING ORGANIZATION
TRANSPORTATION IMPROVEMENT PROGRAM
ROAD IMPACT FEES (RIF)

Road Impact Fee District: **District 5**

Municipalities: **Palmetto Bay / Pinecrest / Unincorporated Miami-Dade County**

TPO Project No.	Facility/Project Name		Bicycle Accom	Type of Work		Project Cost (\$000s)	Prior Years' Funding (\$000s)	
	From /Location	To /Location	Length (miles)					
Agency Project No.	Detailed Project Description				L RTP Ref			
	Status		Remarks					

PW000944	SW 184 Street			Resurfacing				Funding (in \$000s)					
	SW 124 Avenue	FI Turnpike	1.1										
000944	Resurfacing. Prior Years' Funding as follows: \$600,000 for CST.							Proposed		Tentative 3-Year Program			
				5-5									

PW000945	SW 184 Street			Resurfacing				Funding (in \$000s)				
	FI Turnpike	US-1	1.2									
000945	Resurfacing. Prior Years' Funding as follows: \$800,000 for CST.				\$800	\$800	Activity /Phase	Proposed		Tentative 3-Year Program		
				5-5				2017 - 2018	2018 - 2019	2019 - 2020	2020 - 2021	2021 - 2022

BOND - Capital Asset Acquisition Special Obligation Bonds
B.R. - Repayment of Capital Asset Acquisition Special Obligation Bonds
CIGP - County Incentive Grant Program
L RTP - Subject to Long Range Plan Amendment

PE Preliminary Engineering
CST Construction
CEI Construction Engineering Inspection
COMB Combined Funding in Prior Years

Totals reflect expenditures based on latest budgetary information of anticipated revenues, and may differ from actual amounts received.

MIAMI-DADE TRANSPORTATION PLANNING ORGANIZATION
TRANSPORTATION IMPROVEMENT PROGRAM
ROAD IMPACT FEES (RIF)

Road Impact Fee District: **District 5**

Municipalities: **Palmetto Bay / Pinecrest / Unincorporated Miami-Dade County**

TPO Project No.	Facility/Project Name		Bicycle Accom	Type of Work	Project Cost (\$000s)	Prior Years' Funding (\$000s)	<div><div>MIAMI-DADE</div><div>COUNTY</div></div>					
	From /Location	To /Location	Length (miles)									
Agency Project No.	Detailed Project Description				LRTP Ref							
	Status		Remarks									
PW0001007	SW 112 Street West of SW 108 Court (R/R Crossing)			Resurfacing				Funding (in \$000s)				
			0.0									
0001007	Resurfacing. Prior Years' Funding as follows: \$450,000 for PE/CST.						Activity /Phase	Proposed		Tentative 3-Year Program		
								2017 - 2018	2018 - 2019	2019 - 2020	2020 - 2021	2021 - 2022
PW000990	SW 137 Avenue and SW 143 Street (R/R Crossing)			Resurfacing				Funding (in \$000s)				
			0.0									
000990	Resurfacing. Prior Years' Funding as follows: \$350,000 for PE/CST.						Activity /Phase	Proposed		Tentative 3-Year Program		
								2017 - 2018	2018 - 2019	2019 - 2020	2020 - 2021	2021 - 2022

BOND - Capital Asset Acquisition Special Obligation Bonds
B.R. - Repayment of Capital Asset Acquisition Special Obligation Bonds
CIGP - County Incentive Grant Program
L RTP - Subject to Long Range Plan Amendment

PE Preliminary Engineering
CST Construction
CEI Construction Engineering Inspection
COMB Combined Funding in Prior Years

Totals reflect expenditures based on latest budgetary information of anticipated revenues, and may differ from actual amounts received.

MIAMI-DADE TRANSPORTATION PLANNING ORGANIZATION
TRANSPORTATION IMPROVEMENT PROGRAM
ROAD IMPACT FEES (RIF)

Road Impact Fee District: **District 5**

Municipalities: **Palmetto Bay / Pinecrest / Unincorporated Miami-Dade County**

TPO Project No.	Facility/Project Name		Bicycle Accom	Type of Work		Project Cost (\$000s)	Prior Years' Funding (\$000s)	<div><div>MIAMI-DADE COUNTY</div><div></div></div>					
	From /Location	To /Location	Length (miles)										
Agency Project No.	Detailed Project Description				L RTP Ref								
	Status		Remarks										
PW000946	SW 152 Street and SW 133 Avenue (R/R Crossing)			Resurfacing					Funding (in \$000s)				
			0.0										
000946	Resurfacing. Prior Years' Funding as follows: \$15,000 for PE, \$588,000 for CST.							Proposed		Tentative 3-Year Program			
				5-5									
PW000991	SW 82 Avenue and SW 168 Street			Traffic circle					Funding (in \$000s)				
			0.0										
000991	Traffic circle. Prior Years' Funding as follows: \$115,000 for PE, \$285,000 for CST.							Proposed		Tentative 3-Year Program			

BOND - Capital Asset Acquisition Special Obligation Bonds
B.R. - Repayment of Capital Asset Acquisition Special Obligation Bonds
CIGP - County Incentive Grant Program
L RTP - Subject to Long Range Plan Amendment


PE Preliminary Engineering
CST Construction
CEI Construction Engineering Inspection
COMB Combined Funding in Prior Years

Totals reflect expenditures based on latest budgetary information of anticipated revenues, and may differ from actual amounts received.

MIAMI-DADE TRANSPORTATION PLANNING ORGANIZATION
TRANSPORTATION IMPROVEMENT PROGRAM
ROAD IMPACT FEES (RIF)

Road Impact Fee District: **District 5**

Municipalities: **Palmetto Bay / Pinecrest / Unincorporated Miami-Dade County**

TPO Project No.	Facility/Project Name		Bicycle Accom	Type of Work		Project Cost (\$000s)	Prior Years' Funding (\$000s)	
	From /Location	To /Location	Length (miles)					
Agency Project No.	Detailed Project Description				L RTP Ref			
	Status		Remarks					

PW000831	SW 117 Avenue and SW 104 Street			Intersection improvement				Funding (in \$000s)							
		0.0													
000831	Intersection improvement. Prior Years' Funding as follows: \$25,000 for PE, \$142,000 for CST.									Activity /Phase	Proposed		Tentative 3-Year Program		
			5-5	2017 - 2018							2018 - 2019	2019 - 2020	2020 - 2021	2021 - 2022	

PW000836	SW 117 Avenue and SW 120 Street			Intersection improvement	\$117	\$54	Activity /Phase	Funding (in \$000s)						
		0.0												
000836	Intersection improvement. Prior Years' Funding as follows: \$19,000 for PE, \$35,000 for CST.							Proposed		Tentative 3-Year Program				
			5-5	2017 - 2018				2018 - 2019	2019 - 2020	2020 - 2021	2021 - 2022			
								CST		63	0	0	0	0

BOND - Capital Asset Acquisition Special Obligation Bonds
B.R. - Repayment of Capital Asset Acquisition Special Obligation Bonds
CIGP - County Incentive Grant Program
L RTP - Subject to Long Range Plan Amendment


PE Preliminary Engineering
CST Construction
CEI Construction Engineering Inspection
COMB Combined Funding in Prior Years

Totals reflect expenditures based on latest budgetary information of anticipated revenues, and may differ from actual amounts received.

MIAMI-DADE TRANSPORTATION PLANNING ORGANIZATION
TRANSPORTATION IMPROVEMENT PROGRAM
ROAD IMPACT FEES (RIF)

Road Impact Fee District: **District 5**

Municipalities: **Palmetto Bay / Pinecrest / Unincorporated Miami-Dade County**

TPO Project No.	Facility/Project Name		Bicycle Accom	Type of Work		Project Cost (\$000s)	Prior Years' Funding (\$000s)	
	From /Location	To /Location	Length (miles)					
Agency Project No.	Detailed Project Description				L RTP Ref			
	Status		Remarks					

PW000830	SW 122 Avenue and SW 120 Street		Intersection improvement	\$190	\$190	Activity /Phase	Funding (in \$000s)				
		0.0									
000830	Intersection improvement. Prior Years' Funding as follows: \$16,000 for PE, \$174,000 for CST.						Proposed		Tentative 3-Year Program		
			5-5				2017 - 2018	2018 - 2019	2019 - 2020	2020 - 2021	2021 - 2022

PW000905	SW 127 Avenue and SW 124 Street			Intersection improvement	\$1,025	\$1,025	Activity /Phase	Funding (in \$000s)					
		0.0											
000905	Intersection improvement. Prior Years' Funding as follows: \$127,000 for PE, \$898,000 for CST.							5-5	2017 - 2018	2018 - 2019	2019 - 2020	2020 - 2021	2021 - 2022

BOND - Capital Asset Acquisition Special Obligation Bonds
B.R. - Repayment of Capital Asset Acquisition Special Obligation Bonds
CIGP - County Incentive Grant Program
L RTP - Subject to Long Range Plan Amendment


PE Preliminary Engineering
CST Construction
CEI Construction Engineering Inspection
COMB Combined Funding in Prior Years

Totals reflect expenditures based on latest budgetary information of anticipated revenues, and may differ from actual amounts received.

MIAMI-DADE TRANSPORTATION PLANNING ORGANIZATION
TRANSPORTATION IMPROVEMENT PROGRAM
ROAD IMPACT FEES (RIF)

Road Impact Fee District: **District 5**

Municipalities: **Palmetto Bay / Pinecrest / Unincorporated Miami-Dade County**

TPO Project No.	Facility/Project Name		Bicycle Accom	Type of Work		Project Cost (\$000s)	Prior Years' Funding (\$000s)	
	From /Location	To /Location	Length (miles)					
Agency Project No.	Detailed Project Description				L RTP Ref			
	Status		Remarks					

PW000832	SW 137 Avenue and SW 152 Street			Intersection improvement				Funding (in \$000s)							
		0.0													
000832	Intersection improvement. Prior Years' Funding as follows: \$41,000 for PE, \$175,000 for CST.										Proposed		Tentative 3-Year Program		
			5-5	2017 - 2018							2018 - 2019	2019 - 2020	2020 - 2021	2021 - 2022	

PW000837	SW 137 Avenue and SW 136 Street		Intersection improvement	\$218	\$218	Activity /Phase	Funding (in \$000s)						
		0.0											
000837	Intersection improvement						Proposed		Tentative 3-Year Program				
			5-5				2017 - 2018	2018 - 2019	2019 - 2020	2020 - 2021	2021 - 2022		
							PE		32	0	0	0	0
							CST		186	0	0	0	0

BOND - Capital Asset Acquisition Special Obligation Bonds
B.R. - Repayment of Capital Asset Acquisition Special Obligation Bonds
CIGP - County Incentive Grant Program
L RTP - Subject to Long Range Plan Amendment


PE Preliminary Engineering
CST Construction
CEI Construction Engineering Inspection
COMB Combined Funding in Prior Years

Totals reflect expenditures based on latest budgetary information of anticipated revenues, and may differ from actual amounts received.

MIAMI-DADE TRANSPORTATION PLANNING ORGANIZATION
TRANSPORTATION IMPROVEMENT PROGRAM
ROAD IMPACT FEES (RIF)

Road Impact Fee District: **District 5**

Municipalities: **Palmetto Bay / Pinecrest / Unincorporated Miami-Dade County**

TPO Project No.	Facility/Project Name		Bicycle Accom	Type of Work		Project Cost (\$000s)	Prior Years' Funding (\$000s)	
	From /Location	To /Location	Length (miles)					
Agency Project No.	Detailed Project Description				L RTP Ref			
	Status		Remarks					

PW000834	SW 137 Avenue and SW 56 Street		Intersection improvement		\$475	\$334	Activity /Phase	Funding (in \$000s)				
		0.0										
000834	Intersection improvement. Prior Years' Funding as follows: \$125,000 for PE, \$209,000 for CST.							Proposed		Tentative 3-Year Program		
			5-5	2017 - 2018				2018 - 2019	2019 - 2020	2020 - 2021	2021 - 2022	
						CST		141	0	0	0	0

PW0000998	SW 144 Street and Old Cutler Road		Intersection improvement/Reversible lane	\$500	\$275	Activity /Phase	Funding (in \$000s)				
		0.0									
0000998	Intersection improvement/Reversible lane. Prior Years' Funding as follows: \$275,000 for PE/CST.						Proposed		Tentative 3-Year Program		
							2017 - 2018	2018 - 2019	2019 - 2020	2020 - 2021	2021 - 2022
							PE/CST		225	0	0

BOND - Capital Asset Acquisition Special Obligation Bonds
B.R. - Repayment of Capital Asset Acquisition Special Obligation Bonds
CIGP - County Incentive Grant Program
L RTP - Subject to Long Range Plan Amendment

PE Preliminary Engineering
CST Construction
CEI Construction Engineering Inspection
COMB Combined Funding in Prior Years

Totals reflect expenditures based on latest budgetary information of anticipated revenues, and may differ from actual amounts received.

MIAMI-DADE TRANSPORTATION PLANNING ORGANIZATION
TRANSPORTATION IMPROVEMENT PROGRAM
ROAD IMPACT FEES (RIF)

Road Impact Fee District: **District 5**

Municipalities: **Palmetto Bay / Pinecrest / Unincorporated Miami-Dade County**

TPO Project No.	Facility/Project Name		Bicycle Accom	Type of Work		Project Cost (\$000s)	Prior Years' Funding (\$000s)	<div><div>MIAMI-DADE COUNTY</div><div></div></div>					
	From /Location	To /Location	Length (miles)										
Agency Project No.	Detailed Project Description				L RTP Ref								
	Status		Remarks										
PW000835	SW 147 Avenue and SW 104 Street			Intersection improvement					Funding (in \$000s)				
			0.0										
000835	Intersection improvement. Prior Years Funding as follows: \$69,000 for PE, \$619,000 for CST.							Activity /Phase	Proposed		Tentative 3-Year Program		
									2017 - 2018	2018 - 2019	2019 - 2020	2020 - 2021	2021 - 2022
	Under design			5-5	\$688	\$688							
PW0000999	SW 152 Street and Old Cutler Road			Intersection improvement/Reversible lane					Funding (in \$000s)				
			0.0										
0000999	Intersection improvement/Reversible lane. Prior Years' Funding as follows: \$275,000 for PE/CST.							Activity /Phase	Proposed		Tentative 3-Year Program		
									2017 - 2018	2018 - 2019	2019 - 2020	2020 - 2021	2021 - 2022
					\$500	\$275							
								PE/CST	225	0	0	0	0

BOND - Capital Asset Acquisition Special Obligation Bonds
B.R. - Repayment of Capital Asset Acquisition Special Obligation Bonds
CIGP - County Incentive Grant Program
L RTP - Subject to Long Range Plan Amendment


PE Preliminary Engineering
CST Construction
CEI Construction Engineering Inspection
COMB Combined Funding in Prior Years

Totals reflect expenditures based on latest budgetary information of anticipated revenues, and may differ from actual amounts received.

MIAMI-DADE TRANSPORTATION PLANNING ORGANIZATION
TRANSPORTATION IMPROVEMENT PROGRAM
ROAD IMPACT FEES (RIF)

Road Impact Fee District: **District 5**

Municipalities: **Palmetto Bay / Pinecrest / Unincorporated Miami-Dade County**

TPO Project No.	Facility/Project Name		Bicycle Accom	Type of Work		Project Cost (\$000s)	Prior Years' Funding (\$000s)	
	From /Location	To /Location	Length (miles)					
Agency Project No.	Detailed Project Description				L RTP Ref			
	Status		Remarks					

PW000828	SW 152 Street and US1			Intersection improvement				Funding (in \$000s)				
		0.0										
000828	Intersection improvement. Prior Years' Funding as follows: \$32,000 for PE, \$183,000 for CST.						Activity /Phase	Proposed		Tentative 3-Year Program		
	Under design			5-5						2017 - 2018	2018 - 2019	2019 - 2020

PW000877	SW 152 Avenue and SW 104 Street			Intersection improvement				Funding (in \$000s)				
			0.0									
000877	Intersection improvement. Prior Years' Funding as follows: \$80,000 for PE, \$386,000 for CST.						Activity /Phase	Proposed		Tentative 3-Year Program		
	Under Design			5-5				2017 - 2018	2018 - 2019	2019 - 2020	2020 - 2021	2021 - 2022

BOND - Capital Asset Acquisition Special Obligation Bonds
B.R. - Repayment of Capital Asset Acquisition Special Obligation Bonds
CIGP - County Incentive Grant Program
L RTP - Subject to Long Range Plan Amendment


PE Preliminary Engineering
CST Construction
CEI Construction Engineering Inspection
COMB Combined Funding in Prior Years

Totals reflect expenditures based on latest budgetary information of anticipated revenues, and may differ from actual amounts received.

MIAMI-DADE TRANSPORTATION PLANNING ORGANIZATION
TRANSPORTATION IMPROVEMENT PROGRAM
ROAD IMPACT FEES (RIF)

Road Impact Fee District: **District 5**

Municipalities: **Palmetto Bay / Pinecrest / Unincorporated Miami-Dade County**

TPO Project No.	Facility/Project Name		Bicycle Accom	Type of Work		Project Cost (\$000s)	Prior Years' Funding (\$000s)	
	From /Location	To /Location	Length (miles)					
Agency Project No.	Detailed Project Description				L RTP Ref			
	Status		Remarks					

PW000833	SW 152 Avenue and SW 72 Street			Intersection improvement				Funding (in \$000s)							
		0.0													
000833	Intersection improvement. Prior Years' Funding as follows: \$47,000 for PE, \$272,000 for CST.									Activity /Phase	Proposed		Tentative 3-Year Program		
			5-5	2017 - 2018							2018 - 2019	2019 - 2020	2020 - 2021	2021 - 2022	

PW000841	SW 152 Street and SW 117 Avenue		Intersection improvement					Funding (in \$000s)							
		0.0													
000841	Intersection improvement. Prior Years' Funding as follows: \$7,000 for PE, \$33,000 for CST.									Activity /Phase	Proposed		Tentative 3-Year Program		
	Design completed		5-5	2017 - 2018							2018 - 2019	2019 - 2020	2020 - 2021	2021 - 2022	
								\$40	\$40						

BOND - Capital Asset Acquisition Special Obligation Bonds
B.R. - Repayment of Capital Asset Acquisition Special Obligation Bonds
CIGP - County Incentive Grant Program
L RTP - Subject to Long Range Plan Amendment

PE Preliminary Engineering
CST Construction
CEI Construction Engineering Inspection
COMB Combined Funding in Prior Years

Totals reflect expenditures based on latest budgetary information of anticipated revenues, and may differ from actual amounts received.

MIAMI-DADE TRANSPORTATION PLANNING ORGANIZATION
TRANSPORTATION IMPROVEMENT PROGRAM
ROAD IMPACT FEES (RIF)

Road Impact Fee District: **District 5**

Municipalities: **Palmetto Bay / Pinecrest / Unincorporated Miami-Dade County**

TPO Project No.	Facility/Project Name		Bicycle Accom	Type of Work	Project Cost (\$000s)	Prior Years' Funding (\$000s)	<div><div>MIAMI-DADE</div><div>COUNTY</div></div>					
	From /Location	To /Location	Length (miles)									
Agency Project No.	Detailed Project Description			LRTP Ref								
	Status		Remarks									
PW000947	SW 162 Avenue and SW 88 Street			Intersection improvement				Funding (in \$000s)				
			0.0									
000947	Intersection improvement.				\$119		Activity /Phase	Proposed		Tentative 3-Year Program		
	Under design							5-5	2017 - 2018	2018 - 2019	2019 - 2020	2020 - 2021
						PE		19	0	0	0	0
						CST		100	0	0	0	0
PW000840	SW 57 Avenue and SW 104 Street			Traffic signal				Funding (in \$000s)				
			0.0									
000840	Traffic signal. Prior Years' Funding as follows: \$31,000 for PE, \$228,000 for CST.				\$259	\$259	Activity /Phase	Proposed		Tentative 3-Year Program		
	Under design							5-5	2017 - 2018	2018 - 2019	2019 - 2020	2020 - 2021

BOND - Capital Asset Acquisition Special Obligation Bonds
B.R. - Repayment of Capital Asset Acquisition Special Obligation Bonds
CIGP - County Incentive Grant Program
L RTP - Subject to Long Range Plan Amendment


PE Preliminary Engineering
CST Construction
CEI Construction Engineering Inspection
COMB Combined Funding in Prior Years

Totals reflect expenditures based on latest budgetary information of anticipated revenues, and may differ from actual amounts received.

MIAMI-DADE TRANSPORTATION PLANNING ORGANIZATION
TRANSPORTATION IMPROVEMENT PROGRAM
ROAD IMPACT FEES (RIF)

Road Impact Fee District: **District 5**

Municipalities: **Palmetto Bay / Pinecrest / Unincorporated Miami-Dade County**

TPO Project No.	Facility/Project Name		Bicycle Accom	Type of Work		Project Cost (\$000s)	Prior Years' Funding (\$000s)	
	From /Location	To /Location	Length (miles)					
Agency Project No.	Detailed Project Description				L RTP Ref			
	Status		Remarks					

PW000997	SW 104 Street and SW 79 Avenue		Traffic signal		\$490		Activity /Phase	Funding (in \$000s)						
		0.0						Proposed		Tentative 3-Year Program				
000997	Traffic signal							2017 - 2018		2018 - 2019	2019 - 2020	2020 - 2021	2021 - 2022	
								PE		70	0	0	0	0
								CST		0	420	0	0	0

PW000948	SW 136 Street and SW 144 Avenue			Traffic signal	\$200	\$200	Activity /Phase	Funding (in \$000s)				
		0.0	Proposed					Tentative 3-Year Program				
000948	Traffic signal. Prior Years' Funding as follows: \$29,000 for PE, \$171,000 for CST.							2017 - 2018	2018 - 2019	2019 - 2020	2020 - 2021	2021 - 2022
	Under construction			5-5								

BOND - Capital Asset Acquisition Special Obligation Bonds
B.R. - Repayment of Capital Asset Acquisition Special Obligation Bonds
CIGP - County Incentive Grant Program
L RTP - Subject to Long Range Plan Amendment


PE Preliminary Engineering
CST Construction
CEI Construction Engineering Inspection
COMB Combined Funding in Prior Years

Totals reflect expenditures based on latest budgetary information of anticipated revenues, and may differ from actual amounts received.

MIAMI-DADE TRANSPORTATION PLANNING ORGANIZATION
TRANSPORTATION IMPROVEMENT PROGRAM
ROAD IMPACT FEES (RIF)

Road Impact Fee District: **District 5**

Municipalities: **Palmetto Bay / Pinecrest / Unincorporated Miami-Dade County**

TPO Project No.	Facility/Project Name		Bicycle Accom	Type of Work		Project Cost (\$000s)	Prior Years' Funding (\$000s)	
	From /Location	To /Location	Length (miles)					
Agency Project No.	Detailed Project Description				L RTP Ref			
	Status		Remarks					

PW0001008	SW 138 Avenue and SW 56 Street			Traffic signal	\$350	\$350	Activity /Phase	Funding (in \$000s)					
		0.0											
0001008	Traffic signal. Prior Years' Funding as follows: \$50,000 for PE, \$300,000 for CST.								Proposed		Tentative 3-Year Program		
				2017 - 2018					2018 - 2019	2019 - 2020	2020 - 2021	2021 - 2022	

PW000843	Mast Arm Upgrades		Mast arm upgrades				Activity /Phase	Funding (in \$000s)					
		0.0											
000843	Mast arm upgrades.							Proposed		Tentative 3-Year Program			
								2017 - 2018	2018 - 2019	2019 - 2020	2020 - 2021	2021 - 2022	
			5-5										
								PE/CST		0	797	797	531

BOND - Capital Asset Acquisition Special Obligation Bonds
B.R. - Repayment of Capital Asset Acquisition Special Obligation Bonds
CIGP - County Incentive Grant Program
L RTP - Subject to Long Range Plan Amendment

PE Preliminary Engineering
CST Construction
CEI Construction Engineering Inspection
COMB Combined Funding in Prior Years

Totals reflect expenditures based on latest budgetary information of anticipated revenues, and may differ from actual amounts received.

MIAMI-DADE TRANSPORTATION PLANNING ORGANIZATION
TRANSPORTATION IMPROVEMENT PROGRAM
ROAD IMPACT FEES (RIF)

Road Impact Fee District: **District 5**

Municipalities: **Palmetto Bay / Pinecrest / Unincorporated Miami-Dade County**

TPO Project No.	Facility/Project Name		Bicycle Accom	Type of Work	Project Cost (\$000s)	Prior Years' Funding (\$000s)	<div><div>MIAMI-DADE COUNTY</div><div></div></div>					
	From /Location	To /Location	Length (miles)									
Agency Project No.	Detailed Project Description				LRTP Ref							
	Status		Remarks									
PW000844	Advanced Traffic Management System			ATMS				Funding (in \$000s)				
			0.0									
000844	ATMS						Activity /Phase	Proposed		Tentative 3-Year Program		
				5-5				2017 - 2018	2018 - 2019	2019 - 2020	2020 - 2021	2021 - 2022
						PE/CST		2,000	3,500	3,500	3,600	3,600
PW000054	Engineering Administration			Administration				Funding (in \$000s)				
			0.0									
54	Engineering administration						Activity /Phase	Proposed		Tentative 3-Year Program		
				5-5				2017 - 2018	2018 - 2019	2019 - 2020	2020 - 2021	2021 - 2022
						ADM		280	280	280	280	280

BOND - Capital Asset Acquisition Special Obligation Bonds
B.R. - Repayment of Capital Asset Acquisition Special Obligation Bonds
CIGP - County Incentive Grant Program
L RTP - Subject to Long Range Plan Amendment

PE Preliminary Engineering
CST Construction
CEI Construction Engineering Inspection
COMB Combined Funding in Prior Years

Totals reflect expenditures based on latest budgetary information of anticipated revenues, and may differ from actual amounts received.

MIAMI-DADE TRANSPORTATION PLANNING ORGANIZATION
TRANSPORTATION IMPROVEMENT PROGRAM
ROAD IMPACT FEES (RIF)

Road Impact Fee District: **District 5**

Municipalities: **Palmetto Bay / Pinecrest / Unincorporated Miami-Dade County**

TPO Project No.	Facility/Project Name		Bicycle Accom	Type of Work	Project Cost (\$000s)	Prior Years' Funding (\$000s)	<div><div>MIAMI-DADE COUNTY</div><div></div></div>					
	From /Location	To /Location	Length (miles)									
Agency Project No.	Detailed Project Description			LRTP Ref								
	Status	Remarks										
PW000055	Resurfacing			Paving, widening, drainage, striping				Funding (in \$000s)				
			0.0									
55	Paving, widening, drainage, striping of various locations.						Activity /Phase	Proposed		Tentative 3-Year Program		
								2017 - 2018	2018 - 2019	2019 - 2020	2020 - 2021	2021 - 2022
			5-5									
						PE	17	19	33	39	39	
						CEI	17	19	33	39	39	
						CST	135	153	265	309	309	
PW000056	T.O.P.I.C.S.			Intersection improvements: T.O.P.I.C.S.				Funding (in \$000s)				
			0.0									
56	Intersection improvements at various locations including (but not limited to): SW 137 Ave & Country Walk Drive (Design compl); SW 102 Ave (Fairway Heights Blvd) & SW 152 St (Under design); SW 137 Ave & SW 152 St (Design compl).						Activity /Phase	Proposed		Tentative 3-Year Program		
								2017 - 2018	2018 - 2019	2019 - 2020	2020 - 2021	2021 - 2022
			5-5									
						PE	17	19	33	39	39	
						CEI	17	19	33	39	39	
						CST	135	153	265	309	309	

BOND - Capital Asset Acquisition Special Obligation Bonds
B.R. - Repayment of Capital Asset Acquisition Special Obligation Bonds
CIGP - County Incentive Grant Program
L RTP - Subject to Long Range Plan Amendment

PE Preliminary Engineering
CST Construction
CEI Construction Engineering Inspection
COMB Combined Funding in Prior Years

Totals reflect expenditures based on latest budgetary information of anticipated revenues, and may differ from actual amounts received.

MIAMI-DADE TRANSPORTATION PLANNING ORGANIZATION
TRANSPORTATION IMPROVEMENT PROGRAM
ROAD IMPACT FEES (RIF)

Road Impact Fee District: **District 5**

Municipalities: **Palmetto Bay / Pinecrest / Unincorporated Miami-Dade County**

TPO Project No.	Facility/Project Name		Bicycle Accom	Type of Work	Project Cost (\$000s)	Prior Years' Funding (\$000s)	<div><div>MIAMI-DADE</div><div>COUNTY</div></div>						
	From /Location	To /Location	Length (miles)										
Agency Project No.	Detailed Project Description				LRTP Ref								
	Status		Remarks										
PW000057	Traffic Control Devices			Signalization					Funding (in \$000s)				
			0.0										
57	Traffic control devices at various locations.							Activity /Phase	Proposed		Tentative 3-Year Program		
				5-5					2017 - 2018	2018 - 2019	2019 - 2020	2020 - 2021	2021 - 2022
						PE		17	19	33	39	39	
						CEI		17	19	33	39	39	
						CST		135	153	265	308	308	
PW000512	Right-of-Way			Right-of-Way acquisition for construction projects					Funding (in \$000s)				
			0.0										
512	Right-of-Way acquisition for construction projects. Documenting, securing and preserving public rights-of-way.							Activity /Phase	Proposed		Tentative 3-Year Program		
				5-5					2017 - 2018	2018 - 2019	2019 - 2020	2020 - 2021	2021 - 2022
						ROW		20	20	20	20	20	

BOND - Capital Asset Acquisition Special Obligation Bonds
B.R. - Repayment of Capital Asset Acquisition Special Obligation Bonds
CIGP - County Incentive Grant Program
L RTP - Subject to Long Range Plan Amendment


PE Preliminary Engineering
CST Construction
CEI Construction Engineering Inspection
COMB Combined Funding in Prior Years

Totals reflect expenditures based on latest budgetary information of anticipated revenues, and may differ from actual amounts received.

MIAMI-DADE TRANSPORTATION PLANNING ORGANIZATION
TRANSPORTATION IMPROVEMENT PROGRAM
ROAD IMPACT FEES (RIF)

Road Impact Fee District: **District 5**

Municipalities: **Palmetto Bay / Pinecrest / Unincorporated Miami-Dade County**

TPO Project No.	Facility/Project Name		Bicycle Accom	Type of Work		Project Cost (\$000s)	Prior Years' Funding (\$000s)	
	From /Location	To /Location	Length (miles)					
Agency Project No.	Detailed Project Description				LRTP Ref			
	Status		Remarks					

Yearly Totals	5,591	5,590	5,590	5,591	5,591
5 Year TIP District Total				\$27,953	

BOND - Capital Asset Acquisition Special Obligation Bonds
B.R. - Repayment of Capital Asset Acquisition Special Obligation Bonds
CIGP - County Incentive Grant Program
LRTP - Subject to Long Range Plan Amendment


PE Preliminary Engineering
CST Construction
CEI Construction Engineering Inspection
COMB Combined Funding in Prior Years

Totals reflect expenditures based on latest budgetary information of anticipated revenues, and may differ from actual amounts received.

MIAMI-DADE TRANSPORTATION PLANNING ORGANIZATION
TRANSPORTATION IMPROVEMENT PROGRAM
ROAD IMPACT FEES (RIF)

Road Impact Fee District: **District 6**

Municipalities: **Homestead / Florida City / Cutler Bay / Unincorporated Miami-Dade County**

TPO Project No.	Facility/Project Name		Bicycle Accom	Type of Work	Project Cost (\$000s)	Prior Years' Funding (\$000s)								
	From /Location	To /Location	Length (miles)											
Agency Project No.	Detailed Project Description			LRTP Ref										
	Status	Remarks												
PW000992	SW 117 Avenue			Road reconstruction/Traffic operational improvements	\$14,000		Activity /Phase	Funding (in \$000s)						
	US-1	SW 184 Street	1.9											
000992	Road reconstruction/Traffic operational improvements							Proposed		Tentative 3-Year Program				
		Subject to LRTP Amendment.						2017 - 2018	2018 - 2019	2019 - 2020	2020 - 2021	2021 - 2022		
								PE		0	0	0	1,000	0
								CST		0	0	0	0	1,000
PW000993	SW 137 Avenue		Bike Lane	Completion as two (2) continuous lanes	\$17,142	\$200	Activity /Phase	Funding (in \$000s)						
	US-1	SW 200 Street	0.0											
000993	Completion as two (2) continuous lanes. Prior Years' Funding as follows: \$200,000 for PE							Proposed		Tentative 3-Year Program				
		Additional funding in PTP District 8						2017 - 2018	2018 - 2019	2019 - 2020	2020 - 2021	2021 - 2022		

BOND - Capital Asset Acquisition Special Obligation Bonds
B.R. - Repayment of Capital Asset Acquisition Special Obligation Bonds
CIGP - County Incentive Grant Program
LRTP - Subject to Long Range Plan Amendment


PE Preliminary Engineering
CST Construction
CEI Construction Engineering Inspection
COMB Combined Funding in Prior Years

Totals reflect expenditures based on latest budgetary information of anticipated revenues, and may differ from actual amounts received.

MIAMI-DADE TRANSPORTATION PLANNING ORGANIZATION
TRANSPORTATION IMPROVEMENT PROGRAM
ROAD IMPACT FEES (RIF)

Road Impact Fee District: **District 6**

Municipalities: **Homestead / Florida City / Cutler Bay / Unincorporated Miami-Dade County**

TPO Project No.	Facility/Project Name		Bicycle Accom	Type of Work		Project Cost (\$000s)	Prior Years' Funding (\$000s)						
	From /Location	To /Location	Length (miles)										
Agency Project No.	Detailed Project Description				LRTP Ref								
	Status		Remarks										
PW000722	SW 216 Street		Bike Lane	Drainage improvements design					Funding (in \$000s)				
	SW 127 Avenue	HEFT	2.0										
722	Drainage improvements design. Prior Years' Funding as follows: \$80,000 for PE.							Activity /Phase	Proposed		Tentative 3-Year Program		
									2017 - 2018	2018 - 2019	2019 - 2020	2020 - 2021	2021 - 2022
	Design completed		Additional funding in PTP District 9			5-5	\$11,260	\$80					
PW0000215	SW 264 Street		Bike Lane	New 2 lane road with center turn lane					Funding (in \$000s)				
	SW 147 Avenue	US1	0.2										
215	New 2 lane road with center turn lane. Prior Years' Funding as follows: \$271,000 for PE, \$1,954,000 for CST.							Activity /Phase	Proposed		Tentative 3-Year Program		
									2017 - 2018	2018 - 2019	2019 - 2020	2020 - 2021	2021 - 2022
	Under design					NA	\$2,225	\$2,225					

BOND - Capital Asset Acquisition Special Obligation Bonds
B.R. - Repayment of Capital Asset Acquisition Special Obligation Bonds
CIGP - County Incentive Grant Program
L RTP - Subject to Long Range Plan Amendment


PE Preliminary Engineering
CST Construction
CEI Construction Engineering Inspection
COMB Combined Funding in Prior Years

Totals reflect expenditures based on latest budgetary information of anticipated revenues, and may differ from actual amounts received.

MIAMI-DADE TRANSPORTATION PLANNING ORGANIZATION
TRANSPORTATION IMPROVEMENT PROGRAM
ROAD IMPACT FEES (RIF)

Road Impact Fee District: **District 6**

Municipalities: **Homestead / Florida City / Cutler Bay / Unincorporated Miami-Dade County**

TPO Project No.	Facility/Project Name		Bicycle Accom	Type of Work	Project Cost (\$000s)	Prior Years' Funding (\$000s)							
	From /Location	To /Location	Length (miles)										
Agency Project No.	Detailed Project Description				LRTP Ref								
	Status		Remarks										
PW0000149	SW 268 Street		Bike Lane	Continuous left turn lane along SW 268 Street				Funding (in \$000s)					
	US-1	SW 112 Avenue	3.5										
149	Continuous left turn lane along SW 268 Street. Prior Years' Funding as follows: \$1,258,000 for PE, \$4,644,000 for CST.						Activity /Phase	Proposed		Tentative 3-Year Program			
	Under design			5-5				\$14,896	\$5,902	2017 - 2018	2018 - 2019	2019 - 2020	2020 - 2021
						CST		4,640	4,354	0	0	0	
PW000723	SW 328 Street		Bike Lane	Roadway improvements				Funding (in \$000s)					
	SW 187 Avenue	US1	1.2										
723	Roadway improvements. Prior Years' Funding as follows: \$777,000 for PE, \$3,549,000 for CST.						Activity /Phase	Proposed		Tentative 3-Year Program			
	Under design			5-5				\$7,462	\$4,326	2017 - 2018	2018 - 2019	2019 - 2020	2020 - 2021
						CST		3,136	0	0	0	0	

BOND - Capital Asset Acquisition Special Obligation Bonds
B.R. - Repayment of Capital Asset Acquisition Special Obligation Bonds
CIGP - County Incentive Grant Program
L RTP - Subject to Long Range Plan Amendment


PE Preliminary Engineering
CST Construction
CEI Construction Engineering Inspection
COMB Combined Funding in Prior Years

Totals reflect expenditures based on latest budgetary information of anticipated revenues, and may differ from actual amounts received.

MIAMI-DADE TRANSPORTATION PLANNING ORGANIZATION
TRANSPORTATION IMPROVEMENT PROGRAM
ROAD IMPACT FEES (RIF)

Road Impact Fee District: **District 6**

Municipalities: **Homestead / Florida City / Cutler Bay / Unincorporated Miami-Dade County**

TPO Project No.	Facility/Project Name		Bicycle Accom	Type of Work	Project Cost (\$000s)	Prior Years' Funding (\$000s)						
	From /Location	To /Location	Length (miles)									
Agency Project No.	Detailed Project Description				L RTP Ref							
	Status		Remarks									
PW671605	SW 328 St		Wide Curb Lane	Widen from 2 to 4 lanes	\$11,205	\$11,205	Activity /Phase	Funding (in \$000s)				
	US-1	SW 162 Ave	1.4									
671605	Widen from 2 to 4 lanes. Prior Years' Funding as follows: \$1,079,000 for PE, \$10,126,000 for CST.							Proposed		Tentative 3-Year Program		
	Design completed			6-14				2017 - 2018	2018 - 2019	2019 - 2020	2020 - 2021	2021 - 2022
PW000949	SW 344 Street			Roadway improvements	\$6,342	\$3,100	Activity /Phase	Funding (in \$000s)				
	US-1	SW 172 Avenue	0.2									
000949	Roadway improvements. Prior Years' Funding as follows: \$3,100,000 for CST.							Proposed		Tentative 3-Year Program		
	Under design		Joint Participation Agreement with City of Florida City.					5-5	2017 - 2018	2018 - 2019	2019 - 2020	2020 - 2021

BOND - Capital Asset Acquisition Special Obligation Bonds
B.R. - Repayment of Capital Asset Acquisition Special Obligation Bonds
CIGP - County Incentive Grant Program
L RTP - Subject to Long Range Plan Amendment


PE Preliminary Engineering
CST Construction
CEI Construction Engineering Inspection
COMB Combined Funding in Prior Years

Totals reflect expenditures based on latest budgetary information of anticipated revenues, and may differ from actual amounts received.

MIAMI-DADE TRANSPORTATION PLANNING ORGANIZATION
TRANSPORTATION IMPROVEMENT PROGRAM
ROAD IMPACT FEES (RIF)

Road Impact Fee District: **District 6**

Municipalities: **Homestead / Florida City / Cutler Bay / Unincorporated Miami-Dade County**

TPO Project No.	Facility/Project Name		Bicycle Accom	Type of Work		Project Cost (\$000s)	Prior Years' Funding (\$000s)	
	From /Location	To /Location	Length (miles)					
Agency Project No.	Detailed Project Description				L RTP Ref			
	Status		Remarks					

PW000994	SW 304 Street Bridge			Study	\$75		Activity /Phase	Funding (in \$000s)				
	SW 159 Avenue	SW 158 Avenue	0.0									
000994	Study							Proposed		Tentative 3-Year Program		
				2017 - 2018				2018 - 2019	2019 - 2020	2020 - 2021	2021 - 2022	
								PE		0	0	0

PW0001009	SW 187 Avenue			Resurfacing				Funding (in \$000s)				
	SW 352 Street	SW 344 Street	0.5									
0001009	Resurfacing. Prior Years' Funding as follows: \$150,000 for CST.				\$150	\$150	Activity /Phase	Proposed		Tentative 3-Year Program		
				2017 - 2018				2018 - 2019	2019 - 2020	2020 - 2021	2021 - 2022	

BOND - Capital Asset Acquisition Special Obligation Bonds
B.R. - Repayment of Capital Asset Acquisition Special Obligation Bonds
CIGP - County Incentive Grant Program
L RTP - Subject to Long Range Plan Amendment


PE Preliminary Engineering
CST Construction
CEI Construction Engineering Inspection
COMB Combined Funding in Prior Years

Totals reflect expenditures based on latest budgetary information of anticipated revenues, and may differ from actual amounts received.

MIAMI-DADE TRANSPORTATION PLANNING ORGANIZATION
TRANSPORTATION IMPROVEMENT PROGRAM
ROAD IMPACT FEES (RIF)

Road Impact Fee District: **District 6**

Municipalities: **Homestead / Florida City / Cutler Bay / Unincorporated Miami-Dade County**

TPO Project No.	Facility/Project Name		Bicycle Accom	Type of Work		Project Cost (\$000s)	Prior Years' Funding (\$000s)	
	From /Location	To /Location	Length (miles)					
Agency Project No.	Detailed Project Description			L RTP Ref				
	Status	Remarks						

PW000995	SW 187 Avenue			Resurfacing				Funding (in \$000s)				
	SW 320 Street	SW 299 Street	0.0									
000995	Resurfacing. Prior Years' Funding as follows: \$350,000 for CST.				\$350	\$350	Activity /Phase	Proposed		Tentative 3-Year Program		
								2017 - 2018	2018 - 2019	2019 - 2020	2020 - 2021	2021 - 2022

PW0001004	SW 232 Street			Resurfacing				Funding (in \$000s)				
	Krome Avenue	US-1	5.1									
0001004	Resurfacing. Prior Years' Funding as follows: \$400,000 for CST.				\$880	\$400	Activity /Phase	Proposed		Tentative 3-Year Program		
								2017 - 2018	2018 - 2019	2019 - 2020	2020 - 2021	2021 - 2022
						CST		480	0	0	0	0

BOND - Capital Asset Acquisition Special Obligation Bonds
B.R. - Repayment of Capital Asset Acquisition Special Obligation Bonds
CIGP - County Incentive Grant Program
L RTP - Subject to Long Range Plan Amendment


PE Preliminary Engineering
CST Construction
CEI Construction Engineering Inspection
COMB Combined Funding in Prior Years

Totals reflect expenditures based on latest budgetary information of anticipated revenues, and may differ from actual amounts received.

MIAMI-DADE TRANSPORTATION PLANNING ORGANIZATION
TRANSPORTATION IMPROVEMENT PROGRAM
ROAD IMPACT FEES (RIF)

Road Impact Fee District: **District 6**

Municipalities: **Homestead / Florida City / Cutler Bay / Unincorporated Miami-Dade County**

TPO Project No.	Facility/Project Name		Bicycle Accom	Type of Work		Project Cost (\$000s)	Prior Years' Funding (\$000s)	
	From /Location	To /Location	Length (miles)					
Agency Project No.	Detailed Project Description				L RTP Ref			
	Status		Remarks					

PW000950	SW 127 Avenue and SW 200 Street			Intersection improvement	\$582	\$582	Activity /Phase	Funding (in \$000s)					
			0.0										
000950	Intersection improvement. Prior Years' Funding as follows: \$89,000 for PE, \$493,000 for CST.							5-5	2017 - 2018	2018 - 2019	2019 - 2020	2020 - 2021	2021 - 2022

PW000996	SW 137 Avenue and SW 264 Street		Traffic signal	\$62	\$62	Activity /Phase	Funding (in \$000s)						
		0.0											
000996	Traffic signal. Prior Years' Funding as follows: \$62,000 for PE.								Proposed		Tentative 3-Year Program		
									2017 - 2018	2018 - 2019	2019 - 2020	2020 - 2021	2021 - 2022

BOND - Capital Asset Acquisition Special Obligation Bonds
B.R. - Repayment of Capital Asset Acquisition Special Obligation Bonds
CIGP - County Incentive Grant Program
L RTP - Subject to Long Range Plan Amendment


PE Preliminary Engineering
CST Construction
CEI Construction Engineering Inspection
COMB Combined Funding in Prior Years

Totals reflect expenditures based on latest budgetary information of anticipated revenues, and may differ from actual amounts received.

MIAMI-DADE TRANSPORTATION PLANNING ORGANIZATION
TRANSPORTATION IMPROVEMENT PROGRAM
ROAD IMPACT FEES (RIF)

Road Impact Fee District: **District 6**

Municipalities: **Homestead / Florida City / Cutler Bay / Unincorporated Miami-Dade County**

TPO Project No.	Facility/Project Name		Bicycle Accom	Type of Work		Project Cost (\$000s)	Prior Years' Funding (\$000s)	
	From /Location	To /Location	Length (miles)					
Agency Project No.	Detailed Project Description				L RTP Ref			
	Status		Remarks					

PW000804	SW 216 Street and SW 92 Avenue		Traffic signal	\$309	\$309	Activity /Phase	Funding (in \$000s)				
		0.0									
000804	Traffic signal. Prior Years' Funding as follows: \$10,000 for PE, \$299,000 for CST.						Proposed		Tentative 3-Year Program		
	Construction completed		5-5				2017 - 2018	2018 - 2019	2019 - 2020	2020 - 2021	2021 - 2022

PW000724	Mast Arm Upgrades			Mast arm upgrades				Funding (in \$000s)				
		0.0										
724	Mast arm upgrades. Prior Years' Funding as follows: \$1,472,000 for PE/CST.						Activity /Phase	Proposed		Tentative 3-Year Program		
			5-5	2017 - 2018				2018 - 2019	2019 - 2020	2020 - 2021	2021 - 2022	

BOND - Capital Asset Acquisition Special Obligation Bonds
B.R. - Repayment of Capital Asset Acquisition Special Obligation Bonds
CIGP - County Incentive Grant Program
L RTP - Subject to Long Range Plan Amendment


PE Preliminary Engineering
CST Construction
CEI Construction Engineering Inspection
COMB Combined Funding in Prior Years

Totals reflect expenditures based on latest budgetary information of anticipated revenues, and may differ from actual amounts received.

MIAMI-DADE TRANSPORTATION PLANNING ORGANIZATION
TRANSPORTATION IMPROVEMENT PROGRAM
ROAD IMPACT FEES (RIF)

Road Impact Fee District: **District 6**

Municipalities: **Homestead / Florida City / Cutler Bay / Unincorporated Miami-Dade County**

TPO Project No.	Facility/Project Name		Bicycle Accom	Type of Work	Project Cost (\$000s)	Prior Years' Funding (\$000s)	<div></div>					
	From /Location	To /Location	Length (miles)									
Agency Project No.	Detailed Project Description			L RTP Ref								
	Status		Remarks									
PW000805	Advanced Traffic Management System			ATMS				Funding (in \$000s)				
			0.0									
000805	ATMS. Prior Years' Funding as follows: \$5,582,000 for PE/CST.					\$5,582	Activity /Phase	Proposed		Tentative 3-Year Program		
			5-5					2017 - 2018	2018 - 2019	2019 - 2020	2020 - 2021	2021 - 2022
						PE/CST		5,148	250	6,747	4,000	4,000
PW000059	Engineering Administration			Administration				Funding (in \$000s)				
			0.0									
59	Engineering administration						Activity /Phase	Proposed		Tentative 3-Year Program		
			5-5					2017 - 2018	2018 - 2019	2019 - 2020	2020 - 2021	2021 - 2022
						ADM		762	401	401	401	401

BOND - Capital Asset Acquisition Special Obligation Bonds

B.R. - Repayment of Capital Asset Acquisition Special Obligation Bonds

CIGP - County Incentive Grant Program

L RTP - Subject to Long Range Plan Amendment

PE Preliminary Engineering

CST Construction

CEI Construction Engineering Inspection


COMB Combined Funding in Prior Years

Totals reflect expenditures based on latest budgetary information of anticipated revenues, and may differ from actual amounts received.

MIAMI-DADE TRANSPORTATION PLANNING ORGANIZATION
TRANSPORTATION IMPROVEMENT PROGRAM
ROAD IMPACT FEES (RIF)

Road Impact Fee District: **District 6**

Municipalities: *Homestead / Florida City / Cutler Bay / Unincorporated Miami-Dade County*

TPO Project No.	Facility/Project Name		Bicycle Accom	Type of Work		Project Cost (\$000s)	Prior Years' Funding (\$000s)	
	From /Location	To /Location	Length (miles)					
Agency Project No.	Detailed Project Description					L RTP Ref		
	Status		Remarks					

PW000060	Resurfacing		Paving, widening, drainage, striping			Activity /Phase	Funding (in \$000s)					
		0.0										
60	Paving, widening, drainage, striping of various locations.						5-5	Proposed		Tentative 3-Year Program		
								2017 - 2018	2018 - 2019	2019 - 2020	2020 - 2021	2021 - 2022
							PE	17	81	10	47	50
							CEI	67	131	60	147	150
							CST	635	1,151	580	1,379	1,399

PW000061	T.O.P.I.C.S.		Intersection improvements: T.O.P.I.C.S.				Funding (in \$000s)						
	Various Locations	0.0					Proposed		Tentative 3-Year Program				
61	Intersection improvements at various locations						5-5	Activity /Phase	2017 - 2018	2018 - 2019	2019 - 2020	2020 - 2021	2021 - 2022
			PE						17	81	10	47	50
			CEI						17	81	10	47	50
			CST						135	651	80	379	399

BOND - Capital Asset Acquisition Special Obligation Bonds
B.R. - Repayment of Capital Asset Acquisition Special Obligation Bonds
CIGP - County Incentive Grant Program
L RTP - Subject to Long Range Plan Amendment


PE Preliminary Engineering
CST Construction
CEI Construction Engineering Inspection
COMB Combined Funding in Prior Years

Totals reflect expenditures based on latest budgetary information of anticipated revenues, and may differ from actual amounts received.

MIAMI-DADE TRANSPORTATION PLANNING ORGANIZATION
TRANSPORTATION IMPROVEMENT PROGRAM
ROAD IMPACT FEES (RIF)

Road Impact Fee District: **District 6**

Municipalities: *Homestead / Florida City / Cutler Bay / Unincorporated Miami-Dade County*

TPO Project No.	Facility/Project Name		Bicycle Accom	Type of Work	Project Cost (\$000s)	Prior Years' Funding (\$000s)						
	From /Location	To /Location	Length (miles)									
Agency Project No.	Detailed Project Description			L RTP Ref								
	Status	Remarks										
PW000062	Traffic Control Devices			Signalization				Funding (in \$000s)				
			0.0									
62	Traffic control devices at various locations						Activity /Phase	Proposed		Tentative 3-Year Program		
			5-5					2017 - 2018	2018 - 2019	2019 - 2020	2020 - 2021	2021 - 2022
						PE		17	81	10	47	50
						CEI		17	81	10	47	50
						CST		135	651	80	379	399
PW000516	Right-of-Way			Right-of-Way acquisition for construction projects				Funding (in \$000s)				
			0.0									
516	Right-of-Way acquisition for construction projects. Documenting, securing and preserving public rights-of-way.						Activity /Phase	Proposed		Tentative 3-Year Program		
			5-5					2017 - 2018	2018 - 2019	2019 - 2020	2020 - 2021	2021 - 2022
						ROW		20	20	20	20	20

BOND - Capital Asset Acquisition Special Obligation Bonds
B.R. - Repayment of Capital Asset Acquisition Special Obligation Bonds
CIGP - County Incentive Grant Program
L RTP - Subject to Long Range Plan Amendment


PE Preliminary Engineering
CST Construction
CEI Construction Engineering Inspection
COMB Combined Funding in Prior Years

Totals reflect expenditures based on latest budgetary information of anticipated revenues, and may differ from actual amounts received.

MIAMI-DADE TRANSPORTATION PLANNING ORGANIZATION
TRANSPORTATION IMPROVEMENT PROGRAM
ROAD IMPACT FEES (RIF)

Road Impact Fee District: **District 6**

Municipalities: *Homestead / Florida City / Cutler Bay / Unincorporated Miami-Dade County*

TPO Project No.	Facility/Project Name		Bicycle Accom	Type of Work		Project Cost (\$000s)	Prior Years' Funding (\$000s)	
	From /Location	To /Location	Length (miles)					
Agency Project No.	Detailed Project Description			LRTP Ref				
	Status	Remarks						

Yearly Totals	15,243	8,014	8,018	8,015	8,018
5 Year TIP District Total					\$47,308

BOND - Capital Asset Acquisition Special Obligation Bonds
B.R. - Repayment of Capital Asset Acquisition Special Obligation Bonds
CIGP - County Incentive Grant Program
LRTP - Subject to Long Range Plan Amendment


PE Preliminary Engineering
CST Construction
CEI Construction Engineering Inspection
COMB Combined Funding in Prior Years

Totals reflect expenditures based on latest budgetary information of anticipated revenues, and may differ from actual amounts received.

MIAMI-DADE TRANSPORTATION PLANNING ORGANIZATION
TRANSPORTATION IMPROVEMENT PROGRAM
ROAD IMPACT FEES (RIF)

Road Impact Fee District: **District 7**

Municipalities: **Coral Gables / Unincorporated Miami-Dade County**

TPO Project No.	Facility/Project Name		Bicycle Accom	Type of Work	Project Cost (\$000s)	Prior Years' Funding (\$000s)						
	From /Location	To /Location	Length (miles)									
Agency Project No.	Detailed Project Description				LRTP Ref							
	Status		Remarks									
PW000705	Ponce de Leon Boulevard			4 to 4 lanes with left turn bays				Funding (in \$000s)				
	Salamanca Avenue	Antiquera Avenue	0.4									
705	4 to 4 lanes with left turn bays. Prior Years' Funding as follows: \$110,000 for PE, \$1,380,000 for CST.						Activity /Phase	Proposed		Tentative 3-Year Program		
	Under design		Joint Participation Agreement with City of Coral Gables.					NA	2017 - 2018	2018 - 2019	2019 - 2020	2020 - 2021
PW000644	Cocoplum Circle			Intersection improvement				Funding (in \$000s)				
			0.0									
644	Intersection improvement. Prior Years' Funding as follows: \$81,000 for PE, \$567,000 for CST.						Activity /Phase	Proposed		Tentative 3-Year Program		
	Under design							5-5	2017 - 2018	2018 - 2019	2019 - 2020	2020 - 2021

BOND - Capital Asset Acquisition Special Obligation Bonds
B.R. - Repayment of Capital Asset Acquisition Special Obligation Bonds
CIGP - County Incentive Grant Program
L RTP - Subject to Long Range Plan Amendment


PE Preliminary Engineering
CST Construction
CEI Construction Engineering Inspection
COMB Combined Funding in Prior Years

Totals reflect expenditures based on latest budgetary information of anticipated revenues, and may differ from actual amounts received.

MIAMI-DADE TRANSPORTATION PLANNING ORGANIZATION
TRANSPORTATION IMPROVEMENT PROGRAM
ROAD IMPACT FEES (RIF)

Road Impact Fee District: **District 7**

Municipalities: **Coral Gables / Unincorporated Miami-Dade County**

TPO Project No.	Facility/Project Name		Bicycle Accom	Type of Work		Project Cost (\$000s)	Prior Years' Funding (\$000s)	
	From /Location	To /Location	Length (miles)					
Agency Project No.	Detailed Project Description				L RTP Ref			
	Status		Remarks					

PW000525	Coral Way and Anderson Road		Roundabout	\$200	\$200	Activity /Phase	Funding (in \$000s)				
		0.0					Proposed		Tentative 3-Year Program		
525	Roundabout. Prior Years' Funding as follows: \$200,000 for CST.						2017 - 2018	2018 - 2019	2019 - 2020	2020 - 2021	2021 - 2022
		Design by City of Coral Gables	5-5								

PW0000179	De Soto Fountain		Roundabout @ intersection of Granada Blvd, De Soto Blvd, Sevilla Ave		\$200	\$200	Activity /Phase	Funding (in \$000s)				
		0.0						Proposed		Tentative 3-Year Program		
179	Roundabout. Prior Years' Funding as follows: \$200,000 for CST.							2017 - 2018	2018 - 2019	2019 - 2020	2020 - 2021	2021 - 2022
		Design by City of Coral Gables		5-5								

BOND - Capital Asset Acquisition Special Obligation Bonds
B.R. - Repayment of Capital Asset Acquisition Special Obligation Bonds
CIGP - County Incentive Grant Program
L RTP - Subject to Long Range Plan Amendment


PE Preliminary Engineering
CST Construction
CEI Construction Engineering Inspection
COMB Combined Funding in Prior Years

Totals reflect expenditures based on latest budgetary information of anticipated revenues, and may differ from actual amounts received.

MIAMI-DADE TRANSPORTATION PLANNING ORGANIZATION
TRANSPORTATION IMPROVEMENT PROGRAM
ROAD IMPACT FEES (RIF)

Road Impact Fee District: **District 7**

Municipalities: **Coral Gables / Unincorporated Miami-Dade County**

TPO Project No.	Facility/Project Name		Bicycle Accom	Type of Work		Project Cost (\$000s)	Prior Years' Funding (\$000s)	
	From /Location	To /Location	Length (miles)					
Agency Project No.	Detailed Project Description				L RTP Ref			
	Status		Remarks					

PW000955	SW 42 Avenue and Coral Gables Canal			Bridge replacement (#874275)				Funding (in \$000s)							
			0.0												
000955	Bridge replacement. Prior Years' Funding as follows: \$182,000 for PE, \$4,410,000 for CST.									Activity /Phase	Proposed		Tentative 3-Year Program		
											5-5	2017 - 2018	2018 - 2019	2019 - 2020	2020 - 2021
								\$4,592	\$4,592						

PW000801	Mast Arm Upgrades		Mast Arm Upgrades				Funding (in \$000s)							
		0.0												
000801	Mast arm upgrades. Prior Years' Funding as follows: \$1,859,000 for PE/CST.							\$1,859	Activity /Phase	Proposed		Tentative 3-Year Program		
			5-5							2017 - 2018	2018 - 2019	2019 - 2020	2020 - 2021	2021 - 2022

BOND - Capital Asset Acquisition Special Obligation Bonds
B.R. - Repayment of Capital Asset Acquisition Special Obligation Bonds
CIGP - County Incentive Grant Program
L RTP - Subject to Long Range Plan Amendment

PE Preliminary Engineering
CST Construction
CEI Construction Engineering Inspection
COMB Combined Funding in Prior Years

Totals reflect expenditures based on latest budgetary information of anticipated revenues, and may differ from actual amounts received.

MIAMI-DADE TRANSPORTATION PLANNING ORGANIZATION
TRANSPORTATION IMPROVEMENT PROGRAM
ROAD IMPACT FEES (RIF)

Road Impact Fee District: **District 7**

Municipalities: **Coral Gables / Unincorporated Miami-Dade County**

TPO Project No.	Facility/Project Name		Bicycle Accom	Type of Work	Project Cost (\$000s)	Prior Years' Funding (\$000s)	<div><div>MIAMI-DADE COUNTY</div><div></div></div>					
	From /Location	To /Location	Length (miles)									
Agency Project No.	Detailed Project Description			LRTP Ref								
	Status		Remarks									
PW000802	Advanced Traffic Management System			ATMS				Funding (in \$000s)				
			0.0									
000802	ATMS. Prior Years' Funding as follows: \$3,405,000 for PE/CST.					\$3,405	Activity /Phase	Proposed		Tentative 3-Year Program		
			5-5					2017 - 2018	2018 - 2019	2019 - 2020	2020 - 2021	2021 - 2022
						PE/CST		1,430	1,430	1,430	1,430	1,430
PW000080	Engineering Administration			Administration				Funding (in \$000s)				
			0.0									
80	Engineering administration						Activity /Phase	Proposed		Tentative 3-Year Program		
			5-5					2017 - 2018	2018 - 2019	2019 - 2020	2020 - 2021	2021 - 2022
						ADM		76	76	76	76	76

BOND - Capital Asset Acquisition Special Obligation Bonds

B.R. - Repayment of Capital Asset Acquisition Special Obligation Bonds

CIGP - County Incentive Grant Program

L RTP - Subject to Long Range Plan Amendment

PE Preliminary Engineering

CST Construction

CEI Construction Engineering Inspection


COMB Combined Funding in Prior Years

Totals reflect expenditures based on latest budgetary information of anticipated revenues, and may differ from actual amounts received.

MIAMI-DADE TRANSPORTATION PLANNING ORGANIZATION
TRANSPORTATION IMPROVEMENT PROGRAM
ROAD IMPACT FEES (RIF)

Road Impact Fee District: **District 7**

Municipalities: **Coral Gables / Unincorporated Miami-Dade County**

TPO Project No.	Facility/Project Name		Bicycle Accom	Type of Work		Project Cost (\$000s)	Prior Years' Funding (\$000s)	
	From /Location	To /Location	Length (miles)					
Agency Project No.	Detailed Project Description					L RTP Ref		
	Status		Remarks					

PW000081	Resurfacing		Paving, widening, drainage, striping			Activity /Phase	Funding (in \$000s)					
		0.0					Proposed		Tentative 3-Year Program			
81	Paving, widening, drainage, striping at various locations.						5-5	2017 - 2018	2018 - 2019	2019 - 2020	2020 - 2021	2021 - 2022
							PE	0	0	0	0	0
							CEI	0	0	0	0	0
							CST	0	0	0	0	0

PW000082	T.O.P.I.C.S.		Intersection improvements: T.O.P.I.C.S.				Funding (in \$000s)						
		0.0					Proposed		Tentative 3-Year Program				
82	Intersection improvements at various locations.						5-5	Activity /Phase	2017 - 2018	2018 - 2019	2019 - 2020	2020 - 2021	2021 - 2022
			PE						0	0	0	0	0
			CEI						0	0	0	0	0
			CST						0	0	0	0	0

BOND - Capital Asset Acquisition Special Obligation Bonds
B.R. - Repayment of Capital Asset Acquisition Special Obligation Bonds
CIGP - County Incentive Grant Program
L RTP - Subject to Long Range Plan Amendment


PE Preliminary Engineering
CST Construction
CEI Construction Engineering Inspection
COMB Combined Funding in Prior Years

Totals reflect expenditures based on latest budgetary information of anticipated revenues, and may differ from actual amounts received.

MIAMI-DADE TRANSPORTATION PLANNING ORGANIZATION
TRANSPORTATION IMPROVEMENT PROGRAM
ROAD IMPACT FEES (RIF)

Road Impact Fee District: **District 7**

Municipalities: **Coral Gables / Unincorporated Miami-Dade County**

TPO Project No.	Facility/Project Name		Bicycle Accom	Type of Work		Project Cost (\$000s)	Prior Years' Funding (\$000s)	
	From /Location	To /Location	Length (miles)					
Agency Project No.	Detailed Project Description				L RTP Ref			
	Status		Remarks					

PW000083	Traffic Control Devices		Signalization			Activity /Phase	Funding (in \$000s)					
		0.0										
83	Traffic control devices at various locations including (but not limited to): Granada Blvd & Anastasia Ave; Giralda Ave & Douglas Rd; Old Cutler Rd & SW 105 St (Signal upgrades completed, improvements to bicycle/pedestrian path pending); Old Cutler & Davis Rd; SW 37 Ave & SW 28 St (Design compl)						Proposed		Tentative 3-Year Program			
			5-5				2017 - 2018	2018 - 2019	2019 - 2020	2020 - 2021	2021 - 2022	
							PE	0	0	0	0	0
							CEI	0	0	0	0	0
				CST	0	0	0	0	0			

PW000519	Right-of-Way			Right-of-Way acquisition for construction projects				Funding (in \$000s)				
			0.0					Proposed		Tentative 3-Year Program		
519	Right-of-Way acquisition for construction projects. Documenting, securing and preserving public rights-of-way.						Activity /Phase	2017 - 2018	2018 - 2019	2019 - 2020	2020 - 2021	2021 - 2022
				5-5								
						ROW		20	20	20	20	20

BOND - Capital Asset Acquisition Special Obligation Bonds

B.R. - Repayment of Capital Asset Acquisition Special Obligation Bonds

CIGP - County Incentive Grant Program

L RTP - Subject to Long Range Plan Amendment

PE Preliminary Engineering

CST Construction

CEI Construction Engineering Inspection


COMB Combined Funding in Prior Years

Totals reflect expenditures based on latest budgetary information of anticipated revenues, and may differ from actual amounts received.

MIAMI-DADE TRANSPORTATION PLANNING ORGANIZATION
TRANSPORTATION IMPROVEMENT PROGRAM
ROAD IMPACT FEES (RIF)

Road Impact Fee District: **District 7**

Municipalities: **Coral Gables / Unincorporated Miami-Dade County**

TPO Project No.	Facility/Project Name		Bicycle Accom	Type of Work		Project Cost (\$000s)	Prior Years' Funding (\$000s)	
	From /Location	To /Location	Length (miles)					
Agency Project No.	Detailed Project Description			LRTP Ref				
	Status	Remarks						

Yearly Totals	1,526	1,526	1,526	1,526	1,526
5 Year TIP District Total					\$7,630

BOND - Capital Asset Acquisition Special Obligation Bonds
B.R. - Repayment of Capital Asset Acquisition Special Obligation Bonds
CIGP - County Incentive Grant Program
LRTP - Subject to Long Range Plan Amendment


PE Preliminary Engineering
CST Construction
CEI Construction Engineering Inspection
COMB Combined Funding in Prior Years

Totals reflect expenditures based on latest budgetary information of anticipated revenues, and may differ from actual amounts received.

MIAMI-DADE TRANSPORTATION PLANNING ORGANIZATION
TRANSPORTATION IMPROVEMENT PROGRAM
ROAD IMPACT FEES (RIF)

Road Impact Fee District: **District 8**

Municipalities: **Miami Beach / Unincorporated Miami-Dade County**

TPO Project No.	Facility/Project Name		Bicycle Accom	Type of Work		Project Cost (\$000s)	Prior Years' Funding (\$000s)	
	From /Location	To /Location	Length (miles)					
Agency Project No.	Detailed Project Description					L RTP Ref		
	Status		Remarks					

PW000716	Venetian Causeway Bridge			Study				Funding (in \$000s)				
	Bayshore Dr	Purdy Ave	0.0									
716	Study. Prior Years' Funding as follows: \$50,000 for PE.							Proposed		Tentative 3-Year Program		
			PD&E Study by FDOT. Additional funding by Causeways and FDOT.	6-20				2017 - 2018	2018 - 2019	2019 - 2020	2020 - 2021	2021 - 2022

PW000726	West Avenue Bridge over Collins Canal		Bridge	\$9,866	\$5,011	Activity /Phase	Funding (in \$000s)				
		0.0									
726	Bridge. Prior Years' Funding as follows: \$5,011,000 for CST and R/W.						Proposed		Tentative 3-Year Program		
	Under construction	Joint Participation Agreement with City of Miami Beach. Additional funding by City of Miami Beach.	5-5				2017 - 2018	2018 - 2019	2019 - 2020	2020 - 2021	2021 - 2022

BOND - Capital Asset Acquisition Special Obligation Bonds
B.R. - Repayment of Capital Asset Acquisition Special Obligation Bonds
CIGP - County Incentive Grant Program
L RTP - Subject to Long Range Plan Amendment


PE Preliminary Engineering
CST Construction
CEI Construction Engineering Inspection
COMB Combined Funding in Prior Years

Totals reflect expenditures based on latest budgetary information of anticipated revenues, and may differ from actual amounts received.

MIAMI-DADE TRANSPORTATION PLANNING ORGANIZATION
TRANSPORTATION IMPROVEMENT PROGRAM
ROAD IMPACT FEES (RIF)

Road Impact Fee District: **District 8**

Municipalities: **Miami Beach / Unincorporated Miami-Dade County**

TPO Project No.	Facility/Project Name		Bicycle Accom	Type of Work		Project Cost (\$000s)	Prior Years' Funding (\$000s)	
	From /Location	To /Location	Length (miles)					
Agency Project No.	Detailed Project Description			L RTP Ref				
	Status	Remarks						

PW0001010	Alton Road and 4 Street			Traffic signal	\$350	\$175	Activity /Phase	Funding (in \$000s)				
		0.0										
0001010	Traffic signal. Prior Years' Funding as follows: \$175,000 for CST.							Proposed		Tentative 3-Year Program		
		Additional funding by others.						2017 - 2018	2018 - 2019	2019 - 2020	2020 - 2021	2021 - 2022

PW000799	Mast Arm Upgrades			Mast arm upgrades.				Funding (in \$000s)																																																																																																																																																																																																																																																																																																																																																																																																																																																																																																																																																																																																																																																																																																																																																																																																																																																																																																																																																																																																																																																																																																																																																																																																																																																																																																																																												
		0.0																																																																																																																																																																																																																																																																																																																																																																																																																																																																																																																																																																																																																																																																																																																																																																																																																																																																																																																																																																																																																																																																																																																																																																																																																																																																																																																																																		
000799	Mast arm upgrades. Prior Years' Funding as follows: \$2,124,000 for PE/CST.									Proposed		Tentative 3-Year Program																																																																																																																																																																																																																																																																																																																																																																																																																																																																																																																																																																																																																																																																																																																																																																																																																																																																																																																																																																																																																																																																																																																																																																																																																																																																																																																																								
			5-5							2017 - 2018	2018 - 2019	2019 - 2020	2020 - 2021	2021 - 2022																																																																																																																																																																																																																																																																																																																																																																																																																																																																																																																																																																																																																																																																																																																																																																																																																																																																																																																																																																																																																																																																																																																																																																																																																																																																																																																																						

BOND - Capital Asset Acquisition Special Obligation Bonds
B.R. - Repayment of Capital Asset Acquisition Special Obligation Bonds
CIGP - County Incentive Grant Program
L RTP - Subject to Long Range Plan Amendment


PE Preliminary Engineering
CST Construction
CEI Construction Engineering Inspection
COMB Combined Funding in Prior Years

Totals reflect expenditures based on latest budgetary information of anticipated revenues, and may differ from actual amounts received.

MIAMI-DADE TRANSPORTATION PLANNING ORGANIZATION
TRANSPORTATION IMPROVEMENT PROGRAM
ROAD IMPACT FEES (RIF)

Road Impact Fee District: **District 8**

Municipalities: **Miami Beach / Unincorporated Miami-Dade County**

TPO Project No.	Facility/Project Name		Bicycle Accom	Type of Work	Project Cost (\$000s)	Prior Years' Funding (\$000s)								
	From /Location	To /Location	Length (miles)											
Agency Project No.	Detailed Project Description				LRTP Ref									
	Status		Remarks											
PW000800	Advanced Traffic Management System			ATMS.					Funding (in \$000s)					
			0.0											
000800	ATMS. Prior Years' Funding as follows: \$3,831,000 for PE/CST.								Proposed		Tentative 3-Year Program			
				5-5					2017 - 2018	2018 - 2019	2019 - 2020	2020 - 2021	2021 - 2022	
									PE/CST	692	692	692	600	600
PW000084	Engineering Administration			Administration					Funding (in \$000s)					
			0.0											
84	Engineering administration								Proposed		Tentative 3-Year Program			
				5-5					2017 - 2018	2018 - 2019	2019 - 2020	2020 - 2021	2021 - 2022	
									ADM	505	154	154	154	154

BOND - Capital Asset Acquisition Special Obligation Bonds

B.R. - Repayment of Capital Asset Acquisition Special Obligation Bonds

CIGP - County Incentive Grant Program

L RTP - Subject to Long Range Plan Amendment

PE Preliminary Engineering

CST Construction

CEI Construction Engineering Inspection


COMB Combined Funding in Prior Years

Totals reflect expenditures based on latest budgetary information of anticipated revenues, and may differ from actual amounts received.

MIAMI-DADE TRANSPORTATION PLANNING ORGANIZATION
TRANSPORTATION IMPROVEMENT PROGRAM
ROAD IMPACT FEES (RIF)

Road Impact Fee District: **District 8**

Municipalities: **Miami Beach / Unincorporated Miami-Dade County**

TPO Project No.	Facility/Project Name		Bicycle Accom	Type of Work	Project Cost (\$000s)	Prior Years' Funding (\$000s)	<div></div>					
	From /Location	To /Location	Length (miles)									
Agency Project No.	Detailed Project Description			LRTP Ref								
	Status	Remarks										
PW000085	Resurfacing			Paving, widening, drainage, striping				Funding (in \$000s)				
			0.0									
85	Paving, widening, drainage, striping of various locations.						Activity /Phase	Proposed		Tentative 3-Year Program		
			5-5					2017 - 2018	2018 - 2019	2019 - 2020	2020 - 2021	2021 - 2022
						PE	261	47	74	77	77	
						CEI	261	47	74	77	77	
						CST	2,087	377	589	614	614	
PW000069	T.O.P.I.C.S.			Intersection improvements: T.O.P.I.C.S.				Funding (in \$000s)				
			0.0									
69	Intersection improvements at various locations.						Activity /Phase	Proposed		Tentative 3-Year Program		
			5-5					2017 - 2018	2018 - 2019	2019 - 2020	2020 - 2021	2021 - 2022
						PE	261	47	74	77	77	
						CEI	261	47	74	77	77	
						CST	2,086	377	589	614	614	

BOND - Capital Asset Acquisition Special Obligation Bonds
B.R. - Repayment of Capital Asset Acquisition Special Obligation Bonds
CIGP - County Incentive Grant Program
L RTP - Subject to Long Range Plan Amendment


PE Preliminary Engineering
CST Construction
CEI Construction Engineering Inspection
COMB Combined Funding in Prior Years

Totals reflect expenditures based on latest budgetary information of anticipated revenues, and may differ from actual amounts received.

MIAMI-DADE TRANSPORTATION PLANNING ORGANIZATION
TRANSPORTATION IMPROVEMENT PROGRAM
ROAD IMPACT FEES (RIF)

Road Impact Fee District: **District 8**

Municipalities: **Miami Beach / Unincorporated Miami-Dade County**

TPO Project No.	Facility/Project Name		Bicycle Accom	Type of Work	Project Cost (\$000s)	Prior Years' Funding (\$000s)						
	From /Location	To /Location	Length (miles)									
Agency Project No.	Detailed Project Description			L RTP Ref								
	Status	Remarks										
PW000070	Traffic Control Devices			Signalization				Funding (in \$000s)				
			0.0									
70	Traffic control devices at various locations.						Activity /Phase	Proposed		Tentative 3-Year Program		
								5-5	2017 - 2018	2018 - 2019	2019 - 2020	2020 - 2021
						PE		261	47	74	77	77
						CEI		261	47	74	77	77
						CST		2,086	377	589	613	613
PW000520	Right-of-Way			Right-of-Way acquisition for construction projects				Funding (in \$000s)				
			0.0									
520	Right-of-Way acquisition for construction projects. Documenting, securing and preserving public rights-of-way.						Activity /Phase	Proposed		Tentative 3-Year Program		
								5-5	2017 - 2018	2018 - 2019	2019 - 2020	2020 - 2021
						ROW		20	20	20	20	20

BOND - Capital Asset Acquisition Special Obligation Bonds

B.R. - Repayment of Capital Asset Acquisition Special Obligation Bonds

CIGP - County Incentive Grant Program

L RTP - Subject to Long Range Plan Amendment

PE Preliminary Engineering

CST Construction

CEI Construction Engineering Inspection


COMB Combined Funding in Prior Years

Totals reflect expenditures based on latest budgetary information of anticipated revenues, and may differ from actual amounts received.

MIAMI-DADE TRANSPORTATION PLANNING ORGANIZATION
TRANSPORTATION IMPROVEMENT PROGRAM
ROAD IMPACT FEES (RIF)

Road Impact Fee District: **District 8**

Municipalities: *Miami Beach / Unincorporated Miami-Dade County*

TPO Project No.	Facility/Project Name		Bicycle Accom	Type of Work		Project Cost (\$000s)	Prior Years' Funding (\$000s)	
	From /Location	To /Location	Length (miles)					
Agency Project No.	Detailed Project Description			LRTP Ref				
	Status	Remarks						

Yearly Totals	10,104	3,076	3,077	3,077	3,077
5 Year TIP District Total					\$22,411

BOND - Capital Asset Acquisition Special Obligation Bonds
B.R. - Repayment of Capital Asset Acquisition Special Obligation Bonds
CIGP - County Incentive Grant Program
LRTP - Subject to Long Range Plan Amendment


PE Preliminary Engineering
CST Construction
CEI Construction Engineering Inspection
COMB Combined Funding in Prior Years

Totals reflect expenditures based on latest budgetary information of anticipated revenues, and may differ from actual amounts received.

MIAMI-DADE TRANSPORTATION PLANNING ORGANIZATION
TRANSPORTATION IMPROVEMENT PROGRAM
ROAD IMPACT FEES (RIF)

Road Impact Fee District: **District 9**

Municipalities: *Hialeah / Hialeah Gardens / Unincorporated Miami-Dade County*

TPO Project No.	Facility/Project Name		Bicycle Accom	Type of Work		Project Cost (\$000s)	Prior Years' Funding (\$000s)	
	From /Location	To /Location	Length (miles)					
Agency Project No.	Detailed Project Description				L RTP Ref			
	Status		Remarks					

PW000782	W 24 Avenue			Widen to 3 lanes				Funding (in \$000s)				
	W 60 Street	W 76 Street	1.0									
782	Widen to 3 lanes. Prior years' Funding as follows: \$3,283,000 for CST.						Activity /Phase	Proposed		Tentative 3-Year Program		
	Construction completed		Joint Participation Agreement with City of Hialeah.					5-5	2017 - 2018	2018 - 2019	2019 - 2020	2020 - 2021

PW000783	W 76 Street			Roadway improvements				Funding (in \$000s)				
	W 36 Avenue	W 20 Avenue	2.0									
783	Widen W 76 St, from W 36 Ave to Hialeah Gardens Blvd from 2 to 3 lanes, from Hialeah Gardens Blvd to W 28 Ave from 2 to 5 lanes, from W 28 Ave to W 20 Ave from 2 to 3 lanes. Prior Years' Funding as follows: \$5,445,000 for CST.				\$5,445	\$5,445	Activity /Phase	Proposed		Tentative 3-Year Program		
	Under construction		Joint Participation Agreement with City of Hialeah.					5-5	2017 - 2018	2018 - 2019	2019 - 2020	2020 - 2021

BOND - Capital Asset Acquisition Special Obligation Bonds
B.R. - Repayment of Capital Asset Acquisition Special Obligation Bonds
CIGP - County Incentive Grant Program
L RTP - Subject to Long Range Plan Amendment


PE Preliminary Engineering
CST Construction
CEI Construction Engineering Inspection
COMB Combined Funding in Prior Years

Totals reflect expenditures based on latest budgetary information of anticipated revenues, and may differ from actual amounts received.

MIAMI-DADE TRANSPORTATION PLANNING ORGANIZATION
TRANSPORTATION IMPROVEMENT PROGRAM
ROAD IMPACT FEES (RIF)

Road Impact Fee District: **District 9**

Municipalities: *Hialeah / Hialeah Gardens / Unincorporated Miami-Dade County*

TPO Project No.	Facility/Project Name		Bicycle Accom	Type of Work		Project Cost (\$000s)	Prior Years' Funding (\$000s)	
	From /Location	To /Location	Length (miles)					
Agency Project No.	Detailed Project Description				L RTP Ref			
	Status		Remarks					

PW000794	NW 119 Street			Resurfacing	\$870	\$870	Activity /Phase	Funding (in \$000s)					
	NW 60 Avenue	NW 42 Avenue	2.0										
000794	Resurfacing. Prior Years' Funding as follows: \$870,000 for CST.							5-5	Proposed		Tentative 3-Year Program		
	Construction completed								2017 - 2018	2018 - 2019	2019 - 2020	2020 - 2021	2021 - 2022

PW000970	NW 67 Avenue			Resurfacing				Funding (in \$000s)							
	Okeechobee Road	Gratigny Parkway	3.9												
000970	Resurfacing. Prior Years' Funding as follows: \$2,160,000 for CST.							\$2,160	\$2,160	Activity /Phase	Proposed		Tentative 3-Year Program		
	Under construction										2017 - 2018	2018 - 2019	2019 - 2020	2020 - 2021	2021 - 2022

BOND - Capital Asset Acquisition Special Obligation Bonds
B.R. - Repayment of Capital Asset Acquisition Special Obligation Bonds
CIGP - County Incentive Grant Program
L RTP - Subject to Long Range Plan Amendment


PE Preliminary Engineering
CST Construction
CEI Construction Engineering Inspection
COMB Combined Funding in Prior Years

Totals reflect expenditures based on latest budgetary information of anticipated revenues, and may differ from actual amounts received.

MIAMI-DADE TRANSPORTATION PLANNING ORGANIZATION
TRANSPORTATION IMPROVEMENT PROGRAM
ROAD IMPACT FEES (RIF)

Road Impact Fee District: **District 9**

Municipalities: *Hialeah / Hialeah Gardens / Unincorporated Miami-Dade County*

TPO Project No.	Facility/Project Name		Bicycle Accom	Type of Work		Project Cost (\$000s)	Prior Years' Funding (\$000s)	
	From /Location	To /Location	Length (miles)					
Agency Project No.	Detailed Project Description			L RTP Ref				
	Status	Remarks						

PW000874	W 32 Avenue and W 68 Street		Intersection improvement		\$150	\$150	Activity /Phase	Funding (in \$000s)				
		0.0										
000874	Intersection improvement. Prior Years' Funding as follows: \$30,000 for PE, \$120,000 for CST.							Proposed		Tentative 3-Year Program		
	Under design		5-5	2017 - 2018				2018 - 2019	2019 - 2020	2020 - 2021	2021 - 2022	

PW000971	W 12 Avenue and W 68 Street		Intersection improvement	\$182	\$182	Activity /Phase	Funding (in \$000s)				
		0.0									
000971	Intersection improvement. Prior Years' Funding as follows: \$46,000 for PE, \$136,000 for CST.						Proposed		Tentative 3-Year Program		
							2017 - 2018	2018 - 2019	2019 - 2020	2020 - 2021	2021 - 2022

BOND - Capital Asset Acquisition Special Obligation Bonds
B.R. - Repayment of Capital Asset Acquisition Special Obligation Bonds
CIGP - County Incentive Grant Program
L RTP - Subject to Long Range Plan Amendment


PE Preliminary Engineering
CST Construction
CEI Construction Engineering Inspection
COMB Combined Funding in Prior Years

Totals reflect expenditures based on latest budgetary information of anticipated revenues, and may differ from actual amounts received.

MIAMI-DADE TRANSPORTATION PLANNING ORGANIZATION
TRANSPORTATION IMPROVEMENT PROGRAM
ROAD IMPACT FEES (RIF)

Road Impact Fee District: **District 9**

Municipalities: *Hialeah / Hialeah Gardens / Unincorporated Miami-Dade County*

TPO Project No.	Facility/Project Name		Bicycle Accom	Type of Work	Project Cost (\$000s)	Prior Years' Funding (\$000s)	<div></div>					
	From /Location	To /Location	Length (miles)									
Agency Project No.	Detailed Project Description				LRTP Ref							
	Status		Remarks									
PW000973	W 12 Avenue and W 29 Street			Intersection improvement				Funding (in \$000s)				
			0.0									
000973	Intersection improvement. Prior Years' Funding as follows: \$102,000 for PE, \$305,000 for CST.				\$407	\$407	Activity /Phase	Proposed		Tentative 3-Year Program		
								2017 - 2018	2018 - 2019	2019 - 2020	2020 - 2021	2021 - 2022
PW000795	Mast Arm Upgrades			Mast Arm Upgrades				Funding (in \$000s)				
			0.0									
000795	Mast arm upgrades						Activity /Phase	Proposed		Tentative 3-Year Program		
				5-5				2017 - 2018	2018 - 2019	2019 - 2020	2020 - 2021	2021 - 2022
						PE/CST		531	531	531	531	531

BOND - Capital Asset Acquisition Special Obligation Bonds
B.R. - Repayment of Capital Asset Acquisition Special Obligation Bonds
CIGP - County Incentive Grant Program
L RTP - Subject to Long Range Plan Amendment


PE Preliminary Engineering
CST Construction
CEI Construction Engineering Inspection
COMB Combined Funding in Prior Years

Totals reflect expenditures based on latest budgetary information of anticipated revenues, and may differ from actual amounts received.

MIAMI-DADE TRANSPORTATION PLANNING ORGANIZATION
TRANSPORTATION IMPROVEMENT PROGRAM
ROAD IMPACT FEES (RIF)

Road Impact Fee District: **District 9**

Municipalities: *Hialeah / Hialeah Gardens / Unincorporated Miami-Dade County*

TPO Project No.	Facility/Project Name		Bicycle Accom	Type of Work	Project Cost (\$000s)	Prior Years' Funding (\$000s)						
	From /Location	To /Location	Length (miles)									
Agency Project No.	Detailed Project Description				LRTP Ref							
	Status		Remarks									
PW000796	Advanced Traffic Management System			ATMS				Funding (in \$000s)				
			0.0									
000796	ATMS. Prior Years' Funding as follows: \$430,000 for PE/CST.							Proposed		Tentative 3-Year Program		
			5-5									
						PE/CST		430	430	430	400	400
PW000071	Engineering Administration			Administration				Funding (in \$000s)				
			0.0									
71	Engineering administration							Proposed		Tentative 3-Year Program		
			5-5									
						ADM		176	119	119	119	119

BOND - Capital Asset Acquisition Special Obligation Bonds
B.R. - Repayment of Capital Asset Acquisition Special Obligation Bonds
CIGP - County Incentive Grant Program
L RTP - Subject to Long Range Plan Amendment

PE Preliminary Engineering
CST Construction
CEI Construction Engineering Inspection
COMB Combined Funding in Prior Years

Totals reflect expenditures based on latest budgetary information of anticipated revenues, and may differ from actual amounts received.

MIAMI-DADE TRANSPORTATION PLANNING ORGANIZATION
TRANSPORTATION IMPROVEMENT PROGRAM
ROAD IMPACT FEES (RIF)

Road Impact Fee District: **District 9**

Municipalities: *Hialeah / Hialeah Gardens / Unincorporated Miami-Dade County*

TPO Project No.	Facility/Project Name		Bicycle Accom	Type of Work	Project Cost (\$000s)	Prior Years' Funding (\$000s)	<div><div>MIAMI-DADE COUNTY</div><div></div></div>					
	From /Location	To /Location	Length (miles)									
Agency Project No.	Detailed Project Description			LRTP Ref								
	Status	Remarks										
PW000072	Resurfacing			Paving, widening, drainage, striping				Funding (in \$000s)				
			0.0									
72	Paving, widening, drainage, striping at various locations.						Activity /Phase	Proposed		Tentative 3-Year Program		
			5-5					2017 - 2018	2018 - 2019	2019 - 2020	2020 - 2021	2021 - 2022
						PE	79	43	43	44	44	
						CEI	79	43	43	44	44	
						CST	629	343	343	351	351	
PW000073	T.O.P.I.C.S.			Intersection improvements: T.O.P.I.C.S.				Funding (in \$000s)				
			0.0									
73	Intersection improvements at various locations.						Activity /Phase	Proposed		Tentative 3-Year Program		
			5-5					2017 - 2018	2018 - 2019	2019 - 2020	2020 - 2021	2021 - 2022
						PE	79	43	43	44	44	
						CEI	79	43	43	44	44	
						CST	628	342	342	350	350	

BOND - Capital Asset Acquisition Special Obligation Bonds

B.R. - Repayment of Capital Asset Acquisition Special Obligation Bonds

CIGP - County Incentive Grant Program

L RTP - Subject to Long Range Plan Amendment

PE Preliminary Engineering

CST Construction

CEI Construction Engineering Inspection

COMB Combined Funding in Prior Years

Totals reflect expenditures based on latest budgetary information of anticipated revenues, and may differ from actual amounts received.

MIAMI-DADE TRANSPORTATION PLANNING ORGANIZATION
TRANSPORTATION IMPROVEMENT PROGRAM
ROAD IMPACT FEES (RIF)

Road Impact Fee District: **District 9**

Municipalities: *Hialeah / Hialeah Gardens / Unincorporated Miami-Dade County*

TPO Project No.	Facility/Project Name		Bicycle Accom	Type of Work	Project Cost (\$000s)	Prior Years' Funding (\$000s)	<div><div>MIAMI-DADE COUNTY</div><div></div></div>						
	From /Location	To /Location	Length (miles)										
Agency Project No.	Detailed Project Description			L RTP Ref									
	Status	Remarks											
PW000074	Traffic Control Devices			Signalization					Funding (in \$000s)				
			0.0										
74	Traffic control devices at various locations including (but not limited to): W 18 Ave & W 39 St/W 39 Pl; W 28 Ave & W 52 St (NW 87 Ave & NW 106 St); W 14 Ave & W 37 St.							Proposed		Tentative 3-Year Program			
			5-5					2017 - 2018	2018 - 2019	2019 - 2020	2020 - 2021	2021 - 2022	
PW000521	Right-of-Way			Right-of-Way acquisition for construction projects					Funding (in \$000s)				
			0.0										
521	Right-of-Way acquisition for construction projects. Documenting, securing and preserving public rights-of-way.							Proposed		Tentative 3-Year Program			
			5-5					2017 - 2018	2018 - 2019	2019 - 2020	2020 - 2021	2021 - 2022	

BOND - Capital Asset Acquisition Special Obligation Bonds
B.R. - Repayment of Capital Asset Acquisition Special Obligation Bonds
CIGP - County Incentive Grant Program
L RTP - Subject to Long Range Plan Amendment


PE Preliminary Engineering
CST Construction
CEI Construction Engineering Inspection
COMB Combined Funding in Prior Years

Totals reflect expenditures based on latest budgetary information of anticipated revenues, and may differ from actual amounts received.

MIAMI-DADE TRANSPORTATION PLANNING ORGANIZATION
TRANSPORTATION IMPROVEMENT PROGRAM
ROAD IMPACT FEES (RIF)

Road Impact Fee District: **District 9**

Municipalities: *Hialeah / Hialeah Gardens / Unincorporated Miami-Dade County*

TPO Project No.	Facility/Project Name		Bicycle Accom	Type of Work		Project Cost (\$000s)	Prior Years' Funding (\$000s)	
	From /Location	To /Location	Length (miles)					
Agency Project No.	Detailed Project Description					LRTP Ref		
	Status		Remarks					

Yearly Totals	3,516	2,385	2,385	2,385	2,385
5 Year TIP District Total					\$13,056

TOTAL COST - ALL PROJECTS

Yearly Totals	Proposed Funding (in \$000s)				
	2017 - 2018	2018 - 2019	2019 - 2020	2020 - 2021	2021 - 2022
	116,452	64,225	64,230	64,223	64,227
5 Year TIP Total					\$373,357

BOND - Capital Asset Acquisition Special Obligation Bonds
B.R. - Repayment of Capital Asset Acquisition Special Obligation Bonds
CIGP - County Incentive Grant Program
LRTP - Subject to Long Range Plan Amendment

PE Preliminary Engineering
CST Construction
CEI Construction Engineering Inspection
COMB Combined Funding in Prior Years

Totals reflect expenditures based on latest budgetary information of anticipated revenues, and may differ from actual amounts received.

Transportation Improvement Program (TIP)

Part Two: 5-Year Project Listing Local Option Gas Tax



PORTMIAMI



Private Sector



Miami-Dade Transportation
Planning Organization



Miami-Dade Transportation
Planning Organization

Fiscal Years 2017/2018 - 2021/2022 Transportation Improvement Program

THREE CENTS CAPITAL IMPROVEMENT LOCAL OPTION FUEL TAX

Introduction

The Capital Improvement Local Option Fuel Gas Tax, authorized by Section 336.025 (1) (B), Florida Statutes became effective January 1, 1994. It was reduced from five cents to three cents on September 1, 1996. In accordance with state statute, proceeds of this tax have been programmed for transportation expenditures needed to meet the requirements of the capital improvement element of the adopted comprehensive plan.

FY 2017-18 Projected Municipal Distribution

The actual distribution to the municipalities for FY 2017-18 will be based on a weighted formula which accounts for percentage of population (statistics from the Bureau of Economic and Business Research, at the University of Florida) and the centerline mileage of municipal roadway for each incorporated area from the "2015 City/County Mileage Report" – Florida Department of Transportation prepared in the Spring of each year with data reported as of September 30, 2015. The figures contained herein were calculated using these same reports. This estimate for FY 2017-18 will be sent to the municipalities at the time the County files its official estimate with the Florida Department of Revenue in April 2017.

In FY 2017-18, the estimated net revenue for the Capital Improvement Local Option Gas Tax projected as of March 16, 2016 is \$26.757 million at 95 percent with \$6.957 million to be distributed to the municipalities and \$19.8 million to be distributed to the County (26 percent to the municipalities and 74 percent to the County according to the current interlocal agreements). The State of Florida is allowed to impose a 7.3 percent administrative fee. The FY 2017-18 estimates, reflects a minor decrease from the current year in fuel tax revenues.

THREE CENTS LOCAL OPTION FUEL TAX - FY 2016-17 PROJECTED MUNICIPAL DISTRIBUTION

<u>Jurisdiction</u>	<u>Population</u>	<u>Percentage Share of Total Proceeds</u>	<u>Gas Tax Distribution</u>
Aventura	37,611	0.00511	136,629
Bal Harbour	2,716	0.00035	9,298
Bay Harbor Islands	5,541	0.00090	24,102

Three Cents Capital Improvement Local Option Fuel Tax

<u>Jurisdiction</u>	<u>Population</u>	<u>Percentage Share of Total Proceeds</u>	<u>Gas Tax Distribution</u>
Biscayne Park	3,213	0.00077	20,694
Coral Gables	49,449	0.01149	307,462
Cutler Bay	44,901	0.00765	204,693
Doral	59,304	0.00894	239,145
El Portal	2,200	0.00055	14,660
Florida City	12,832	0.00241	64,471
Golden Beach	932	0.00036	9,691
Hialeah	233,431	0.03735	999,475
Hialeah Gardens	23,332	0.00382	102,116
Homestead	70,209	0.01206	322,698
Indian Creek Village	84	0.00006	1,542
Medley	834	0.00083	22,187
Miami	456,089	0.07251	1,940,091
Miami Beach	92,797	0.01405	375,928
Miami Gardens	111,998	0.02196	587,524
Miami Lakes	30,456	0.00541	144,833
Miami Shores	10,810	0.00262	70,026
Miami Springs	14,214	0.00372	99,415
North Bay Village	8,949	0.00128	34,172
North Miami	63,731	0.01047	280,174
North Miami Beach	44,512	0.00825	220,811
Opa-locka	17,831	0.00307	82,143
Pinecrest	18,382	0.00465	124,518
South Miami	12,912	0.00262	70,208
Sunny Isles Beach	22,063	0.00299	80,037
Surfside	5,544	0.00097	25,823
Sweetwater	21,408	0.00349	93,408
Village of Key Biscayne	12,783	0.00207	55,452
Village of Palmetto Bay	23,962	0.00567	151,628
Virginia Gardens	2,433	0.00045	11,979
West Miami	6,600	0.00111	29,723
TOTAL - Cities	1,524,063	0.26000	6,956,756

Three Cents Capital Improvement Local Option Fuel Tax

County Local Option Fuel Tax Transportation Projects

The County reviews the Capital Improvement Local Option Fuel Tax distribution for the Department of Transportation and Public Works on an annual basis for the most effective use of this limited funding subject to legislative actions taken by the Board of County Commissioners and state statute (\$19.8 million).

Transportation Improvement Program (TIP)

Part Two: 5-Year Project Listing

People's Transportation Plan Improvements



PORTMIAMI



Private Sector



Miami-Dade Transportation
Planning Organization



Fiscal Years 2017/2018 - 2021/2022 Transportation Improvement Program

PEOPLE'S TRANSPORTATION PLAN IMPROVEMENTS

Miami-Dade County - Department of Transportation and Public Works

On the November 5, 2002 ballot, voters approved the People's Transportation Plan (PTP), which provides for a half percent sales surtax to fund major transportation improvements.

The Citizens' Independent Transportation Trust (CITT), a group of citizens who function as an independent decision-making body, was created to oversee the construction and management of the PTP's 25-year, \$17 billion transportation plan. The Department of Transportation and Public Works (DTPW) has worked closely with the CITT to provide a wide range of roadway and neighborhood improvements.

The DTPW PTP Work Program for FY 2018 totals approximately \$37 Million. The plan includes the two categories from the PTP Ordinance that relate to the DTPW; major highway road improvements and neighborhood improvement projects.

Major Highway Road Improvement Projects

Major road and bridge projects under construction or scheduled to begin construction include, but are not limited to:

- SW 137 Avenue from H.E.F.T. to US-1
- SW 137 Avenue from US-1 to SW 200 Street
- NW 74 Street from H.E.F.T to State Road 826
- Caribbean Boulevard from Coral Sea Road to SW 87 Avenue
- NW 37 Avenue from North River Drive to NW 79 Street
- SW 216 Street from SW 127 Avenue to HEFT

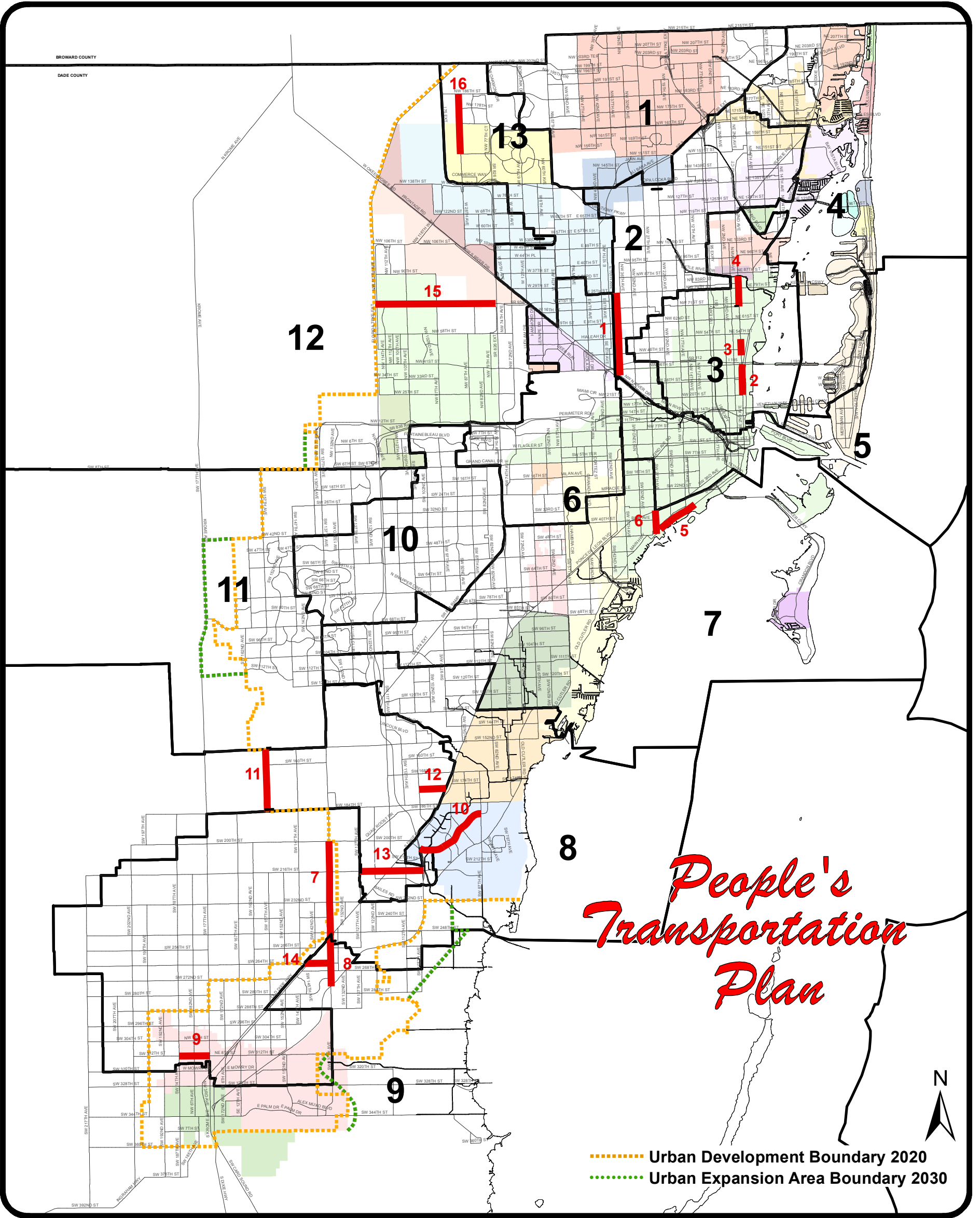
Neighborhood Improvement Projects

The DTPW, as part of the PTP, has been tasked with coordinating and constructing various categories of Neighborhood Improvement Projects.

To address the various non-site specific categories discussed in the PTP Ordinance, the Department created “The Neighborhood Improvement Projects Formula” to allocate funds. The formula takes into account population in the Unincorporated Municipal Service Area for each commission district, the needs as reported to the Department, and the percentage of maintained arterial and collector lane miles. A portion is then evenly distributed to each district. PTP Neighborhood Improvements include modifications of intersections, resurfacing of local and arterial roads, installation / repairs of guardrails, installation of school flashing signals, enhancement of greenways and bikeways, A.D.A. curb cuts / repairs, pavement markings, roadway lighting, traffic calming, traffic signals, and traffic sign replacement / repair. Such improvements also include replacement / repair of sidewalks, repair / installation of drainage and landscape beautification (including community image enhancements) related to the development, construction, operation or maintenance of roads and bridges in the County or to the expansion, operation or maintenance of bus and fixed guideway system.

The Neighborhood Improvement Projects include:

- Site Specific Neighborhood Improvement Sites
- Non-Site Specific Neighborhood Improvement Sites
- Countywide Neighborhood Improvements
- School Flashing Signals Program




Program of Projects

- | | | |
|--|---|--|
| Commission District 2 | Commission District 8 | Commission District 13 |
| 1. NW 37 th Avenue from North River Drive to NW 79 th Street | 7. SW 137 th Avenue from US-1 to SW 200 th Street | 16. NW 87 th Avenue from NW 154 th Street to NW 186 th Street |
| Commission District 3 | | |
| 2. NE 2 nd Avenue from NE 20 th Street to NE 36 th Street | 8. SW 137 th Avenue from HEFT to US-1 | |
| 3. NE 2 nd Avenue from NE 42 nd Street to NE 51 st Street | 9. SW 312 th Street from SW 187 th Avenue to SW 177 th Avenue | |
| 4. NE 2 nd Avenue from NE 69 th Street to West Little River Canal | 10. Caribbean Boulevard from HEFT to SW 87 th Avenue | |
| Commission District 7 | Commission District 9 | |
| 5. South Bayshore Drive from Darwin Street to Mercy Way | 11. SW 157 th Avenue from SW 184 th Street to SW 152 nd Street | |
| 6. SW 27 th Avenue from US-1 to Bayshore Drive | 12. SW 176 th Street from US-1 to SW 107 th Avenue | |
| | 13. SW 216 th Street from HEFT to SW 127 th Avenue | |
| | 14. SW 264 th Street from US-1 to SW 137 th Avenue | |
| | Commission District 12 | |
| | 15. NW 74 th Street from HEFT to SR 826 | |

MIAMI-DADE TRANSPORTATION PLANNING ORGANIZATION
TRANSPORTATION IMPROVEMENT PROGRAM
PEOPLE'S TRANSPORTATION PLAN (PTP)

Commission District 1

Barbara J. Jordan

TPO Project No	Facility/Project Name		Bicycle Accom.	Type of Work		Project Cost (\$000s)	Prior Years Funding (\$000s)	
Agency Project No	From/Location	To/Location	Length (miles)	Remarks	L RTP Ref			

PW000303	PTP Neighborhood Improvements				\$0	\$7,980	Activity /Phase	Funding Source	Proposed Funding (in \$000s)				
									2017 - 2018	2018 - 2019	2019 - 2020	2020 - 2021	2021 - 2022
303		0.0	(See NOTE 1 below)	5-5									

Yearly Totals					
5 Year TIP Total					\$0


NOTE 1: *PTP NEIGHBORHOOD IMPROVEMENTS* Provided each Commission District with funds for Neighborhood Improvements in the categories listed below and according to an allocation formula based on population, reported needs and County-maintained road lane miles. DTPW continues to coordinate the Neighborhood Improvement Projects with County Commissioners' Offices based on their remaining allocation. Improvement categories include: modifications of intersections; resurfacing of local and arterial roads; installation / repairs of guardrails; installation of school flashing signals, enhancement of greenways and bikeways, A.D.A. curb cuts / repairs, pavement markings, roadway lighting, traffic calming, traffic signals, and traffic sign replacement / repair. Such improvements also include replacement / repair of sidewalks, repair / installation of drainage and landscape beautification (including community image enhancements) related to the development, construction, operation or maintenance of roads and bridges in the County.

NOTE 2: PE = Preliminary Engineering; CST = Construction; FS = Feasibility Study.

MIAMI-DADE TRANSPORTATION PLANNING ORGANIZATION
TRANSPORTATION IMPROVEMENT PROGRAM
PEOPLE'S TRANSPORTATION PLAN (PTP)

Commission District 2

Jean Monestime

TPO Project No	Facility/Project Name		Bicycle Accom.	Type of Work		Project Cost (\$000s)	Prior Years Funding (\$000s)							
Agency Project No	From/Location	To/Location	Length (miles)	Remarks	L RTP Ref									

PW000304 a	NW 37 Ave		Wide Curb Lane	Widen from 2 to 5 lanes		\$14,648	\$1,448	Activity /Phase	Funding Source	Proposed Funding (in \$000s)				
										2017 - 2018	2018 - 2019	2019 - 2020	2020 - 2021	2021 - 2022
20040330	North River Dr	NW 79 St	2.7	Prior Years' Funding as follows: \$1,370,000 for PE, \$78,000 for CST.	6-10					2017 - 2018	2018 - 2019	2019 - 2020	2020 - 2021	2021 - 2022
								PE	PTP	55	55	55	41	0
								CST	PTP	3,250	3,899	3,898	1,947	0

PW000305	PTP Neighborhood Improvements								Proposed Funding (in \$000s)				
									2017 - 2018	2018 - 2019	2019 - 2020	2020 - 2021	2021 - 2022
305		0.0	(See NOTE 1 below)	5-5	\$0	\$6,140	Activity /Phase	Funding Source					

PW000305a	Right-of-Way		Right-of-Way		\$1,718	\$1,718	Activity /Phase	Funding Source	Proposed Funding (in \$000s)				
									2017 - 2018	2018 - 2019	2019 - 2020	2020 - 2021	2021 - 2022
000305a		0.0	R/W acquisition for construction projects	5-5									

Yearly Totals	\$3,305	\$3,954	\$3,953	\$1,988	\$0
5 Year TIP Total					\$13,200


NOTE 1: PTP NEIGHBORHOOD IMPROVEMENTS Provided each Commission District with funds for Neighborhood Improvements in the categories listed below and according to an allocation formula based on population, reported needs and County-maintained road lane miles. DTPW continues to coordinate the Neighborhood Improvement Projects with County Commissioners' Offices based on their remaining allocation. Improvement categories include: modifications of intersections; resurfacing of local and arterial roads; installation / repairs of guardrails; installation of school flashing signals, enhancement of greenways and bikeways, A.D.A. curb cuts / repairs, pavement markings, roadway lighting, traffic calming, traffic signals, and traffic sign replacement / repair. Such improvements also include replacement / repair of sidewalks, repair / installation of drainage and landscape beautification (including community image enhancements) related to the development, construction, operation or maintenance of roads and bridges in the County.

NOTE 2: PE = Preliminary Engineering; CST = Construction; FS = Feasibility Study.

MIAMI-DADE TRANSPORTATION PLANNING ORGANIZATION
TRANSPORTATION IMPROVEMENT PROGRAM
PEOPLE'S TRANSPORTATION PLAN (PTP)

Commission District 3

Audrey M. Edmonson

TPO Project No	Facility/Project Name		Bicycle Accom.	Type of Work		Project Cost (\$000s)	Prior Years Funding (\$000s)							
Agency Project No	From/Location	To/Location	Length (miles)	Remarks	L RTP Ref									

PW000306 a	NE 2 Avenue		Bike Lane	Street/Traffic Operational Improv.		\$5,297	\$371	Activity /Phase	Funding Source	Proposed Funding (in \$000s)				
										2017 - 2018	2018 - 2019	2019 - 2020	2020 - 2021	2021 - 2022
20040386	NE 20 Street	NE 36 Street	1.0	Prior Years' Funding as follows: \$257,000 for PE, \$114,000 for CST.	5-5									
								PE	PTP	255	23	23	23	0
								CST	PTP	0	1,534	1,534	1,534	0

PW000443	NE 2 Avenue		Bike Lane	Street/Traffic Operational Improv.		\$2,623	\$2,015	Activity /Phase	Funding Source	Proposed Funding (in \$000s)				
										2017 - 2018	2018 - 2019	2019 - 2020	2020 - 2021	2021 - 2022
443	NE 42 Street	NE 51 Street	0.6	Prior Years' Funding as follows: \$3,000 for PE, \$2,012,000 for CST.						2017 - 2018	2018 - 2019	2019 - 2020	2020 - 2021	2021 - 2022
								CST	PTP	608	0	0	0	0

PW000445	NE 2 Avenue		Bike Lane	Street/Traffic Operational Improv.						Proposed Funding (in \$000s)				
										2017 - 2018	2018 - 2019	2019 - 2020	2020 - 2021	2021 - 2022
445	NE 69 Street	West Little River Canal	1.0	Prior Years' Funding as follows: \$221,000 for PE, \$3,528,000 for CST.	5-5	\$10,727	\$3,749	Activity /Phase	Funding Source	2017 - 2018	2018 - 2019	2019 - 2020	2020 - 2021	2021 - 2022
								PE	PTP	102	102	0	0	0
								CST	PTP	3,387	3,387	0	0	0

PW000309	PTP Neighborhood Improvements				\$0	\$5,020	Activity /Phase	Funding Source	Proposed Funding (in \$000s)				
									2017 - 2018	2018 - 2019	2019 - 2020	2020 - 2021	2021 - 2022
309		0.0	(See NOTE 1 below)	5-5									


NOTE 1: PTP NEIGHBORHOOD IMPROVEMENTS Provided each Commission District with funds for Neighborhood Improvements in the categories listed below and according to an allocation formula based on population, reported needs and County-maintained road lane miles. DTPW continues to coordinate the Neighborhood Improvement Projects with County Commissioners' Offices based on their remaining allocation. Improvement categories include: modifications of intersections; resurfacing of local and arterial roads; installation / repairs of guardrails; installation of school flashing signals, enhancement of greenways and bikeways, A.D.A. curb cuts / repairs, pavement markings, roadway lighting, traffic calming, traffic signals, and traffic sign replacement / repair. Such improvements also include replacement / repair of sidewalks, repair / installation of drainage and landscape beautification (including community image enhancements) related to the development, construction, operation or maintenance of roads and bridges in the County.

NOTE 2: PE = Preliminary Engineering; CST = Construction; FS = Feasibility Study.

MIAMI-DADE TRANSPORTATION PLANNING ORGANIZATION
TRANSPORTATION IMPROVEMENT PROGRAM
PEOPLE'S TRANSPORTATION PLAN (PTP)

Commission District 3

Audrey M. Edmonson

TPO Project No	Facility/Project Name		Bicycle Accom.	Type of Work		Project Cost (\$000s)	Prior Years Funding (\$000s)	
Agency Project No	From/Location	To/Location	Length (miles)	Remarks	L RTP Ref			

Yearly Totals	\$4,352	\$5,046	\$1,557	\$1,557	\$0
5 Year TIP Total					\$12,512


NOTE 1: *PTP NEIGHBORHOOD IMPROVEMENTS* Provided each Commission District with funds for Neighborhood Improvements in the categories listed below and according to an allocation formula based on population, reported needs and County-maintained road lane miles. DTPW continues to coordinate the Neighborhood Improvement Projects with County Commissioners' Offices based on their remaining allocation. Improvement categories include: modifications of intersections; resurfacing of local and arterial roads; installation / repairs of guardrails; installation of school flashing signals, enhancement of greenways and bikeways, A.D.A. curb cuts / repairs, pavement markings, roadway lighting, traffic calming, traffic signals, and traffic sign replacement / repair. Such improvements also include replacement / repair of sidewalks, repair / installation of drainage and landscape beautification (including community image enhancements) related to the development, construction, operation or maintenance of roads and bridges in the County.

NOTE 2: PE = Preliminary Engineering; CST = Construction; FS = Feasibility Study.

MIAMI-DADE TRANSPORTATION PLANNING ORGANIZATION
TRANSPORTATION IMPROVEMENT PROGRAM
PEOPLE'S TRANSPORTATION PLAN (PTP)

Commission District 4

Sally A. Heyman

TPO Project No	Facility/Project Name		Bicycle Accom.	Type of Work		Project Cost (\$000s)	Prior Years Funding (\$000s)	
Agency Project No	From/Location	To/Location	Length (miles)	Remarks	L RTP Ref			

PW000310	PTP Neighborhood Improvements				\$0	\$2,970	Activity /Phase	Funding Source	Proposed Funding (in \$000s)				
									2017 - 2018	2018 - 2019	2019 - 2020	2020 - 2021	2021 - 2022
310		0.0	(See NOTE 1 below)	5-5									

Yearly Totals					
5 Year TIP Total					\$0


NOTE 1: *PTP NEIGHBORHOOD IMPROVEMENTS* Provided each Commission District with funds for Neighborhood Improvements in the categories listed below and according to an allocation formula based on population, reported needs and County-maintained road lane miles. DTPW continues to coordinate the Neighborhood Improvement Projects with County Commissioners' Offices based on their remaining allocation. Improvement categories include: modifications of intersections; resurfacing of local and arterial roads; installation / repairs of guardrails; installation of school flashing signals, enhancement of greenways and bikeways, A.D.A. curb cuts / repairs, pavement markings, roadway lighting, traffic calming, traffic signals, and traffic sign replacement / repair. Such improvements also include replacement / repair of sidewalks, repair / installation of drainage and landscape beautification (including community image enhancements) related to the development, construction, operation or maintenance of roads and bridges in the County.

NOTE 2: PE = Preliminary Engineering; CST = Construction; FS = Feasibility Study.

MIAMI-DADE TRANSPORTATION PLANNING ORGANIZATION
TRANSPORTATION IMPROVEMENT PROGRAM
PEOPLE'S TRANSPORTATION PLAN (PTP)

Commission District 5

Bruno A. Barreiro

TPO Project No	Facility/Project Name		Bicycle Accom.	Type of Work		Project Cost (\$000s)	Prior Years Funding (\$000s)	
Agency Project No	From/Location	To/Location	Length (miles)	Remarks	L RTP Ref			

PW000311	PTP Neighborhood Improvements				\$0	\$2,880	Activity /Phase	Funding Source	Proposed Funding (in \$000s)				
									2017 - 2018	2018 - 2019	2019 - 2020	2020 - 2021	2021 - 2022
311		0.0	(See NOTE 1 below)	5-5									

Yearly Totals					
5 Year TIP Total					\$0


NOTE 1: *PTP NEIGHBORHOOD IMPROVEMENTS* Provided each Commission District with funds for Neighborhood Improvements in the categories listed below and according to an allocation formula based on population, reported needs and County-maintained road lane miles. DTPW continues to coordinate the Neighborhood Improvement Projects with County Commissioners' Offices based on their remaining allocation. Improvement categories include: modifications of intersections; resurfacing of local and arterial roads; installation / repairs of guardrails; installation of school flashing signals, enhancement of greenways and bikeways, A.D.A. curb cuts / repairs, pavement markings, roadway lighting, traffic calming, traffic signals, and traffic sign replacement / repair. Such improvements also include replacement / repair of sidewalks, repair / installation of drainage and landscape beautification (including community image enhancements) related to the development, construction, operation or maintenance of roads and bridges in the County.

NOTE 2: PE = Preliminary Engineering; CST = Construction; FS = Feasibility Study.

MIAMI-DADE TRANSPORTATION PLANNING ORGANIZATION
TRANSPORTATION IMPROVEMENT PROGRAM
PEOPLE'S TRANSPORTATION PLAN (PTP)

Commission District 6

Rebeca Sosa

TPO Project No	Facility/Project Name		Bicycle Accom.	Type of Work		Project Cost (\$000s)	Prior Years Funding (\$000s)	
Agency Project No	From/Location	To/Location	Length (miles)	Remarks	L RTP Ref			

PW000314	PTP Neighborhood Improvements						Activity /Phase	Funding Source	Proposed Funding (in \$000s)				
			(See NOTE 1 below)	5-5					2017 - 2018	2018 - 2019	2019 - 2020	2020 - 2021	2021 - 2022
314		0.0			\$0	\$5,840							

Yearly Totals					
5 Year TIP Total					\$0


NOTE 1: *PTP NEIGHBORHOOD IMPROVEMENTS* Provided each Commission District with funds for Neighborhood Improvements in the categories listed below and according to an allocation formula based on population, reported needs and County-maintained road lane miles. DTPW continues to coordinate the Neighborhood Improvement Projects with County Commissioners' Offices based on their remaining allocation. Improvement categories include: modifications of intersections; resurfacing of local and arterial roads; installation / repairs of guardrails; installation of school flashing signals, enhancement of greenways and bikeways, A.D.A. curb cuts / repairs, pavement markings, roadway lighting, traffic calming, traffic signals, and traffic sign replacement / repair. Such improvements also include replacement / repair of sidewalks, repair / installation of drainage and landscape beautification (including community image enhancements) related to the development, construction, operation or maintenance of roads and bridges in the County.

NOTE 2: PE = Preliminary Engineering; CST = Construction; FS = Feasibility Study.

MIAMI-DADE TRANSPORTATION PLANNING ORGANIZATION
TRANSPORTATION IMPROVEMENT PROGRAM
PEOPLE'S TRANSPORTATION PLAN (PTP)

Commission District 7

Xavier L. Suarez

TPO Project No	Facility/Project Name		Bicycle Accom.	Type of Work		Project Cost (\$000s)	Prior Years Funding (\$000s)							
Agency Project No	From/Location	To/Location	Length (miles)	Remarks	L RTP Ref									

PW000315 a	South Bayshore Drive		Bike Lane	Roadway Improvements, Drainage		\$8,368	\$514	Activity /Phase	Funding Source	Proposed Funding (in \$000s)				
				Prior Years' Funding as follows: \$514,000 for PE. Joint Participation Agreement with City of Miami for PE. CST funding in RIF 2. Additional funding by WASD.						2017 - 2018	2018 - 2019	2019 - 2020	2020 - 2021	2021 - 2022
20040370	Darwin Street	Mercy Way	1.4		5-5									

PW000315 b	SW 27 Ave		Bike Lane	Widen from 2 to 3 lanes		\$8,059	\$8,019	Activity /Phase	Funding Source	Proposed Funding (in \$000s)				
				Prior Years' Funding as follows: \$1,228,000 for PE, \$6,791,000 for CST. Additional funding in RIF 2. Construction completed.						2017 - 2018	2018 - 2019	2019 - 2020	2020 - 2021	2021 - 2022
20040337	US-1	Bayshore Dr	1.0		6-14									

PW000319	PTP Neighborhood Improvements								Proposed Funding (in \$000s)				
									2017 - 2018	2018 - 2019	2019 - 2020	2020 - 2021	2021 - 2022
319		0.0	(See NOTE 1 below)	5-5	\$0	\$10,580	Activity /Phase	Funding Source					

Yearly Totals					
5 Year TIP Total					\$0


NOTE 1: PTP NEIGHBORHOOD IMPROVEMENTS Provided each Commission District with funds for Neighborhood Improvements in the categories listed below and according to an allocation formula based on population, reported needs and County-maintained road lane miles. DTPW continues to coordinate the Neighborhood Improvement Projects with County Commissioners' Offices based on their remaining allocation. Improvement categories include: modifications of intersections; resurfacing of local and arterial roads; installation / repairs of guardrails; installation of school flashing signals, enhancement of greenways and bikeways, A.D.A. curb cuts / repairs, pavement markings, roadway lighting, traffic calming, traffic signals, and traffic sign replacement / repair. Such improvements also include replacement / repair of sidewalks, repair / installation of drainage and landscape beautification (including community image enhancements) related to the development, construction, operation or maintenance of roads and bridges in the County.

NOTE 2: PE = Preliminary Engineering; CST = Construction; FS = Feasibility Study.

MIAMI-DADE TRANSPORTATION PLANNING ORGANIZATION
TRANSPORTATION IMPROVEMENT PROGRAM
PEOPLE'S TRANSPORTATION PLAN (PTP)

Commission District 8

Daniella Levine Cava

TPO Project No	Facility/Project Name		Bicycle Accom.	Type of Work		Project Cost (\$000s)	Prior Years Funding (\$000s)							
Agency Project No	From/Location	To/Location	Length (miles)	Remarks	L RTP Ref									

PW20040343	SW 137 Ave	Bike Lane	Completion as two (2) continuous lanes		\$19,217	\$2,963	Activity /Phase	Funding Source	Proposed Funding (in \$000s)				
									2017 - 2018	2018 - 2019	2019 - 2020	2020 - 2021	2021 - 2022
20040343	US-1 SW 200 St	3.0	Prior Years' Funding as follows: \$2,963,000 for PE.	6-14									
							PE	PTP	200	100	75	0	0
							CST	PTP	6,634	6,625	2,620	0	0

PW20040344	SW 137 Ave	Bike Lane	Widen from 2 to 4 lanes		\$7,799	\$971	Activity /Phase	Funding Source	Proposed Funding (in \$000s)				
									2017 - 2018	2018 - 2019	2019 - 2020	2020 - 2021	2021 - 2022
20040344	SR-821 (HEFT) US-1	1.7	Prior Years' Funding as follows: \$964,000 for PE, \$7,000 for CST.	6-14					2017 - 2018	2018 - 2019	2019 - 2020	2020 - 2021	2021 - 2022
							PE	PTP	47	40	0	0	0
							CST	PTP	4,000	2,741	0	0	0

PW20040342	SW 312 St (Campbell)			Widen to 5 lanes		\$5,734	\$2,291	Activity /Phase	Funding Source	Proposed Funding (in \$000s)						
										2017 - 2018	2018 - 2019	2019 - 2020	2020 - 2021	2021 - 2022		
20040342	SW 187 Ave	SW 177 Ave	1.0	Prior Years' Funding as follows: \$11,000 for PE, \$2,280,000 for CST.		6-14				CST	PTP	2,000	1,443	0	0	0

PW000442	Caribbean Boulevard		Bike Lane	Widen from 2 to 3 lanes		\$13,782	\$13,103	Activity /Phase	Funding Source	Proposed Funding (in \$000s)				
	442	HEFT	SW 87 Avenue	1.8	Prior Years' Funding as follows: \$489,000 for PE, \$12,614,000 for CST. Joint Participation Agreement with Town of Cutler Bay.					6-10	2017 - 2018	2018 - 2019	2019 - 2020	2020 - 2021
								CST	PTP	679	0	0	0	0


NOTE 1: PTP NEIGHBORHOOD IMPROVEMENTS Provided each Commission District with funds for Neighborhood Improvements in the categories listed below and according to an allocation formula based on population, reported needs and County-maintained road lane miles. DTPW continues to coordinate the Neighborhood Improvement Projects with County Commissioners' Offices based on their remaining allocation. Improvement categories include: modifications of intersections; resurfacing of local and arterial roads; installation / repairs of guardrails; installation of school flashing signals, enhancement of greenways and bikeways, A.D.A. curb cuts / repairs, pavement markings, roadway lighting, traffic calming, traffic signals, and traffic sign replacement / repair. Such improvements also include replacement / repair of sidewalks, repair / installation of drainage and landscape beautification (including community image enhancements) related to the development, construction, operation or maintenance of roads and bridges in the County.

NOTE 2: PE = Preliminary Engineering; CST = Construction; FS = Feasibility Study.

MIAMI-DADE TRANSPORTATION PLANNING ORGANIZATION
TRANSPORTATION IMPROVEMENT PROGRAM
PEOPLE'S TRANSPORTATION PLAN (PTP)

Commission District 8

Daniella Levine Cava

TPO Project No	Facility/Project Name		Bicycle Accom.	Type of Work		Project Cost (\$000s)	Prior Years Funding (\$000s)							
Agency Project No	From/Location	To/Location	Length (miles)	Remarks	L RTP Ref									

PW000320	PTP Neighborhood Improvements				\$0	\$12,050	Activity /Phase	Funding Source	Proposed Funding (in \$000s)				
									2017 - 2018	2018 - 2019	2019 - 2020	2020 - 2021	2021 - 2022
320		0.0	(See NOTE 1 below)	5-5									

PW000320 a	Right-of-Way		Right-of-Way		\$6,317	\$5,653	Activity /Phase	Funding Source	Proposed Funding (in \$000s)				
			R/W acquisition for construction projects	5-5					2017 - 2018	2018 - 2019	2019 - 2020	2020 - 2021	2021 - 2022
000320a		0.0											
							ROW	PTP	664	0	0	0	0

Yearly Totals	\$14,224	\$10,949	\$2,695	\$0	\$0
5 Year TIP Total			\$27,868		


NOTE 1: PTP NEIGHBORHOOD IMPROVEMENTS Provided each Commission District with funds for Neighborhood Improvements in the categories listed below and according to an allocation formula based on population, reported needs and County-maintained road lane miles. DTPW continues to coordinate the Neighborhood Improvement Projects with County Commissioners' Offices based on their remaining allocation. Improvement categories include: modifications of intersections; resurfacing of local and arterial roads; installation / repairs of guardrails; installation of school flashing signals, enhancement of greenways and bikeways, A.D.A. curb cuts / repairs, pavement markings, roadway lighting, traffic calming, traffic signals, and traffic sign replacement / repair. Such improvements also include replacement / repair of sidewalks, repair / installation of drainage and landscape beautification (including community image enhancements) related to the development, construction, operation or maintenance of roads and bridges in the County.

NOTE 2: PE = Preliminary Engineering; CST = Construction; FS = Feasibility Study.

MIAMI-DADE TRANSPORTATION PLANNING ORGANIZATION
TRANSPORTATION IMPROVEMENT PROGRAM
PEOPLE'S TRANSPORTATION PLAN (PTP)

Commission District 9

Dennis C. Moss

TPO Project No	Facility/Project Name		Bicycle Accom.	Type of Work		Project Cost (\$000s)	Prior Years Funding (\$000s)							
Agency Project No	From/Location	To/Location	Length (miles)	Remarks	L RTP Ref									

PW20040372	SW 157 Ave		Wide Curb Lane	New 4 lane road				Activity /Phase	Funding Source	Proposed Funding (in \$000s)				
20040372	SW 184 St (Eureka)	SW 152 St (Coral Reef)	2.0	Prior Years' Funding as follows: \$959,000 for PE, \$6,725,000 for CST. Construction completed.	6-14	\$7,684	\$7,684			2017 - 2018	2018 - 2019	2019 - 2020	2020 - 2021	2021 - 2022

PW20040349	SW 176 Street		Bike Lane	Curb & Gutter, Traffic Operational Improv.				Activity /Phase	Funding Source	Proposed Funding (in \$000s)				
20040349	US-1	SW 107 Avenue	1.0	Prior Years' Funding as follows: \$581,000 for PE, \$4,308,000 for CST. Construction completed.	5-5	\$4,889	\$4,889			2017 - 2018	2018 - 2019	2019 - 2020	2020 - 2021	2021 - 2022

PW20040348	SW 216 Street		Bike Lane	Curb & Gutter, Traffic Operational Improv.				Activity /Phase	Funding Source	Proposed Funding (in \$000s)				
20040348	HEFT	SW 127 Avenue	2.0	Prior Years' Funding as follows: \$1,774,000 for PE, \$461,000 for CST. Additional funding in RIF 6.	5-5	\$11,260	\$2,235			2017 - 2018	2018 - 2019	2019 - 2020	2020 - 2021	2021 - 2022
								PE	PTP	78	50	50	0	0
								CST	PTP	2,654	4,866	1,327	0	0

PW20040350	SW 264 Street		Bike Lane	Curb & Gutter, Traffic Operational Improv.				Activity /Phase	Funding Source	Proposed Funding (in \$000s)				
20040350	US-1	SW 137 Avenue	0.8	Prior Years' Funding as follows: \$872,000 for PE, \$3,056,000 for CST.	5-5	\$3,928	\$3,928			2017 - 2018	2018 - 2019	2019 - 2020	2020 - 2021	2021 - 2022


NOTE 1: PTP NEIGHBORHOOD IMPROVEMENTS Provided each Commission District with funds for Neighborhood Improvements in the categories listed below and according to an allocation formula based on population, reported needs and County-maintained road lane miles. DTPW continues to coordinate the Neighborhood Improvement Projects with County Commissioners' Offices based on their remaining allocation. Improvement categories include: modifications of intersections; resurfacing of local and arterial roads; installation / repairs of guardrails; installation of school flashing signals, enhancement of greenways and bikeways, A.D.A. curb cuts / repairs, pavement markings, roadway lighting, traffic calming, traffic signals, and traffic sign replacement / repair. Such improvements also include replacement / repair of sidewalks, repair / installation of drainage and landscape beautification (including community image enhancements) related to the development, construction, operation or maintenance of roads and bridges in the County.

NOTE 2: PE = Preliminary Engineering; CST = Construction; FS = Feasibility Study.

MIAMI-DADE TRANSPORTATION PLANNING ORGANIZATION
TRANSPORTATION IMPROVEMENT PROGRAM
PEOPLE'S TRANSPORTATION PLAN (PTP)

Commission District 9

Dennis C. Moss

TPO Project No	Facility/Project Name		Bicycle Accom.	Type of Work		Project Cost (\$000s)	Prior Years Funding (\$000s)							
Agency Project No	From/Location	To/Location	Length (miles)	Remarks	L RTP Ref									

PW000322	PTP Neighborhood Improvements									Proposed Funding (in \$000s)				
322			0.0	(See NOTE 1 below)	5-5	\$0	\$8,230	Activity /Phase	Funding Source	2017 - 2018	2018 - 2019	2019 - 2020	2020 - 2021	2021 - 2022

PW000322a	Right-of-Way									Proposed Funding (in \$000s)				
000322a			0.0	R/W acquisition for construction projects	5-5	\$4,355	\$4,355	Activity /Phase	Funding Source	2017 - 2018	2018 - 2019	2019 - 2020	2020 - 2021	2021 - 2022

Yearly Totals	\$2,732	\$4,916	\$1,377	\$0	\$0
5 Year TIP Total				\$9,025	


NOTE 1: PTP NEIGHBORHOOD IMPROVEMENTS Provided each Commission District with funds for Neighborhood Improvements in the categories listed below and according to an allocation formula based on population, reported needs and County-maintained road lane miles. DTPW continues to coordinate the Neighborhood Improvement Projects with County Commissioners' Offices based on their remaining allocation. Improvement categories include: modifications of intersections; resurfacing of local and arterial roads; installation / repairs of guardrails; installation of school flashing signals, enhancement of greenways and bikeways, A.D.A. curb cuts / repairs, pavement markings, roadway lighting, traffic calming, traffic signals, and traffic sign replacement / repair. Such improvements also include replacement / repair of sidewalks, repair / installation of drainage and landscape beautification (including community image enhancements) related to the development, construction, operation or maintenance of roads and bridges in the County.

NOTE 2: PE = Preliminary Engineering; CST = Construction; FS = Feasibility Study.

MIAMI-DADE TRANSPORTATION PLANNING ORGANIZATION
TRANSPORTATION IMPROVEMENT PROGRAM
PEOPLE'S TRANSPORTATION PLAN (PTP)

Commission District 10

Javier D. Souto

TPO Project No	Facility/Project Name		Bicycle Accom.	Type of Work		Project Cost (\$000s)	Prior Years Funding (\$000s)	
Agency Project No	From/Location	To/Location	Length (miles)	Remarks	L RTP Ref			

PW000323	PTP Neighborhood Improvements								Proposed Funding (in \$000s)				
									2017 - 2018	2018 - 2019	2019 - 2020	2020 - 2021	2021 - 2022
323		0.0	(See NOTE 1 below)	5-5	\$0	\$8,360	Activity /Phase	Funding Source					

Yearly Totals					
5 Year TIP Total					\$0


NOTE 1: *PTP NEIGHBORHOOD IMPROVEMENTS* Provided each Commission District with funds for Neighborhood Improvements in the categories listed below and according to an allocation formula based on population, reported needs and County-maintained road lane miles. DTPW continues to coordinate the Neighborhood Improvement Projects with County Commissioners' Offices based on their remaining allocation. Improvement categories include: modifications of intersections; resurfacing of local and arterial roads; installation / repairs of guardrails; installation of school flashing signals, enhancement of greenways and bikeways, A.D.A. curb cuts / repairs, pavement markings, roadway lighting, traffic calming, traffic signals, and traffic sign replacement / repair. Such improvements also include replacement / repair of sidewalks, repair / installation of drainage and landscape beautification (including community image enhancements) related to the development, construction, operation or maintenance of roads and bridges in the County.

NOTE 2: PE = Preliminary Engineering; CST = Construction; FS = Feasibility Study.

MIAMI-DADE TRANSPORTATION PLANNING ORGANIZATION
TRANSPORTATION IMPROVEMENT PROGRAM
PEOPLE'S TRANSPORTATION PLAN (PTP)

Commission District 11

Joe A. Martinez

TPO Project No	Facility/Project Name		Bicycle Accom.	Type of Work		Project Cost (\$000s)	Prior Years Funding (\$000s)	
Agency Project No	From/Location	To/Location	Length (miles)	Remarks	L RTP Ref			

PW000325	PTP Neighborhood Improvements				\$0	\$7,790	Activity /Phase	Funding Source	Proposed Funding (in \$000s)				
									2017 - 2018	2018 - 2019	2019 - 2020	2020 - 2021	2021 - 2022
325		0.0	(See NOTE 1 below)	5-5									

Yearly Totals					
5 Year TIP Total					\$0


NOTE 1: *PTP NEIGHBORHOOD IMPROVEMENTS* Provided each Commission District with funds for Neighborhood Improvements in the categories listed below and according to an allocation formula based on population, reported needs and County-maintained road lane miles. DTPW continues to coordinate the Neighborhood Improvement Projects with County Commissioners' Offices based on their remaining allocation. Improvement categories include: modifications of intersections; resurfacing of local and arterial roads; installation / repairs of guardrails; installation of school flashing signals, enhancement of greenways and bikeways, A.D.A. curb cuts / repairs, pavement markings, roadway lighting, traffic calming, traffic signals, and traffic sign replacement / repair. Such improvements also include replacement / repair of sidewalks, repair / installation of drainage and landscape beautification (including community image enhancements) related to the development, construction, operation or maintenance of roads and bridges in the County.

NOTE 2: PE = Preliminary Engineering; CST = Construction; FS = Feasibility Study.

MIAMI-DADE TRANSPORTATION PLANNING ORGANIZATION
TRANSPORTATION IMPROVEMENT PROGRAM
PEOPLE'S TRANSPORTATION PLAN (PTP)

Commission District 12

Jose "Pepe" Diaz

TPO Project No	Facility/Project Name		Bicycle Accom.	Type of Work		Project Cost (\$000s)	Prior Years Funding (\$000s)							
Agency Project No	From/Location	To/Location	Length (miles)	Remarks	L RTP Ref									

PW20040355	NW 74 St			New 6 lanes								Proposed Funding (in \$000s)				
				Prior Years' Funding as follows: \$3,001,000 for PE, \$30,212,000 for CST. Reimb. from FDOT for 4 to 6 lanes.	6-10							2017 - 2018	2018 - 2019	2019 - 2020	2020 - 2021	2021 - 2022
20040355	SR-821 (HEFT)	SR-826 (Palmetto)	3.5			\$33,713	\$33,213	Activity /Phase	Funding Source	2017 - 2018	2018 - 2019	2019 - 2020	2020 - 2021	2021 - 2022		
								CST	PTP	500	0	0	0	0		

PW000327	PTP Neighborhood Improvements								Proposed Funding (in \$000s)				
									2017 - 2018	2018 - 2019	2019 - 2020	2020 - 2021	2021 - 2022
327		0.0	(See NOTE 1 below)	5-5	\$0	\$9,460	Activity /Phase	Funding Source					

Yearly Totals	\$500	\$0	\$0	\$0	\$0
5 Year TIP Total					\$500


NOTE 1: PTP NEIGHBORHOOD IMPROVEMENTS Provided each Commission District with funds for Neighborhood Improvements in the categories listed below and according to an allocation formula based on population, reported needs and County-maintained road lane miles. DTPW continues to coordinate the Neighborhood Improvement Projects with County Commissioners' Offices based on their remaining allocation. Improvement categories include: modifications of intersections; resurfacing of local and arterial roads; installation / repairs of guardrails; installation of school flashing signals, enhancement of greenways and bikeways, A.D.A. curb cuts / repairs, pavement markings, roadway lighting, traffic calming, traffic signals, and traffic sign replacement / repair. Such improvements also include replacement / repair of sidewalks, repair / installation of drainage and landscape beautification (including community image enhancements) related to the development, construction, operation or maintenance of roads and bridges in the County.

NOTE 2: PE = Preliminary Engineering; CST = Construction; FS = Feasibility Study.

MIAMI-DADE TRANSPORTATION PLANNING ORGANIZATION
TRANSPORTATION IMPROVEMENT PROGRAM
PEOPLE'S TRANSPORTATION PLAN (PTP)

Commission District 13

Esteban Bovo Jr.

TPO Project No	Facility/Project Name		Bicycle Accom.	Type of Work		Project Cost (\$000s)	Prior Years Funding (\$000s)							
Agency Project No	From/Location	To/Location	Length (miles)	Remarks	L RTP Ref									

PW20040390	NW 87 Ave		Bike Lane	Widen from 2 to 4 lanes		\$13,700	\$13,500	Activity /Phase	Funding Source	Proposed Funding (in \$000s)				
				Prior Years' Funding as follows: \$1,223,000 for PE, \$12,277,000 for CST. Construction completed.						6-10	2017 - 2018	2018 - 2019	2019 - 2020	2020 - 2021
20040390	NW 154 St	NW 186 St	2.0											
								CST	PTP	200	0	0	0	0

PW000329	PTP Neighborhood Improvements				\$0	\$4,130	Activity /Phase	Funding Source	Proposed Funding (in \$000s)				
									2017 - 2018	2018 - 2019	2019 - 2020	2020 - 2021	2021 - 2022
329		0.0	(See NOTE 1 below)	5-5									


Yearly Totals	\$200	\$0	\$0	\$0	\$0
5 Year TIP Total					\$200

NOTE 1: PTP NEIGHBORHOOD IMPROVEMENTS Provided each Commission District with funds for Neighborhood Improvements in the categories listed below and according to an allocation formula based on population, reported needs and County-maintained road lane miles. DTPW continues to coordinate the Neighborhood Improvement Projects with County Commissioners' Offices based on their remaining allocation. Improvement categories include: modifications of intersections; resurfacing of local and arterial roads; installation / repairs of guardrails; installation of school flashing signals, enhancement of greenways and bikeways, A.D.A. curb cuts / repairs, pavement markings, roadway lighting, traffic calming, traffic signals, and traffic sign replacement / repair. Such improvements also include replacement / repair of sidewalks, repair / installation of drainage and landscape beautification (including community image enhancements) related to the development, construction, operation or maintenance of roads and bridges in the County.

NOTE 2: PE = Preliminary Engineering; CST = Construction; FS = Feasibility Study.

MIAMI-DADE TRANSPORTATION PLANNING ORGANIZATION
TRANSPORTATION IMPROVEMENT PROGRAM
PEOPLE'S TRANSPORTATION PLAN (PTP)

Major Highway and Road Improvements (Countywide)

TPO Project No	Facility/Project Name		Bicycle Accom.	Type of Work		Project Cost (\$000s)	Prior Years Funding (\$000s)							
Agency Project No	From/Location	To/Location	Length (miles)	Remarks	L RTP Ref									

PW000330	Advanced Traffic Mngmnt. System (A.T.M.S.)		ATMS to provide improved traffic flow				Activity /Phase	Funding Source	Proposed Funding (in \$000s)				
			Includes new Traffic Control Center. Prior Years' Funding as follows: \$26,000 for PE, \$40,483,000 for CST.	5-5					2017 - 2018	2018 - 2019	2019 - 2020	2020 - 2021	2021 - 2022
330		0.0											
							CST	PTP	750	750	750	350	0

PW000332	Grade Separations		Grade Separations at Various Locations				Activity /Phase	Funding Source	Proposed Funding (in \$000s)				
			PD&E Study	NA					2017 - 2018	2018 - 2019	2019 - 2020	2020 - 2021	2021 - 2022
332	Grade Separations at Various Locations	0.0											

PW000333	Reversible Flow Lanes		Variable reverse flow lanes				Activity /Phase	Funding Source	Proposed Funding (in \$000s)				
			Additional corridors may be considered in the future provided funding becomes available.	NA					2017 - 2018	2018 - 2019	2019 - 2020	2020 - 2021	2021 - 2022
333	at major thoroughfares	0.0											


Yearly Totals	\$750	\$750	\$750	\$350	\$0
5 Year TIP Total					\$2,600

NOTE 1: PTP NEIGHBORHOOD IMPROVEMENTS Provided each Commission District with funds for Neighborhood Improvements in the categories listed below and according to an allocation formula based on population, reported needs and County-maintained road lane miles. DTPW continues to coordinate the Neighborhood Improvement Projects with County Commissioners' Offices based on their remaining allocation. Improvement categories include: modifications of intersections; resurfacing of local and arterial roads; installation / repairs of guardrails; installation of school flashing signals, enhancement of greenways and bikeways, A.D.A. curb cuts / repairs, pavement markings, roadway lighting, traffic calming, traffic signals, and traffic sign replacement / repair. Such improvements also include replacement / repair of sidewalks, repair / installation of drainage and landscape beautification (including community image enhancements) related to the development, construction, operation or maintenance of roads and bridges in the County.

NOTE 2: PE = Preliminary Engineering; CST = Construction; FS = Feasibility Study.

MIAMI-DADE TRANSPORTATION PLANNING ORGANIZATION
TRANSPORTATION IMPROVEMENT PROGRAM
PEOPLE'S TRANSPORTATION PLAN (PTP)

Neighborhood Improvements (Countywide)

TPO Project No	Facility/Project Name		Bicycle Accom.	Type of Work		Project Cost (\$000s)	Prior Years Funding (\$000s)							
Agency Project No	From/Location	To/Location	Length (miles)	Remarks	L RTP Ref									

PW000440	School Flashing Signals				\$14,735	\$13,790	Activity /Phase	Funding Source	Proposed Funding (in \$000s)				
			Program amended to include dynamic speed feedback signs as added safety feature to promote awareness of speeds around schools.	5-5					2017 - 2018	2018 - 2019	2019 - 2020	2020 - 2021	2021 - 2022
440		0.0											
							CST	PTP	945	0	0	0	0

PW000337	Arterial Roadway Improvements		Resurfacing, sidewalks and drainage on arterial roads		\$1,405	\$905	Activity /Phase	Funding Source	Proposed Funding (in \$000s)				
				5-5					2017 - 2018	2018 - 2019	2019 - 2020	2020 - 2021	2021 - 2022
337		0.0		5-5			CST	PTP	500	0	0	0	0


PW000338	Street Light Retrofits		Safety retrofitting of existing street		\$5,912	\$4,362	Activity /Phase	Funding Source	Proposed Funding (in \$000s)				
									2017 - 2018	2018 - 2019	2019 - 2020	2020 - 2021	2021 - 2022
338	Various locations	0.0	Lighting to meet new safety standards	5-5									
							PE/CST	PTP	200	750	600	0	0

Yearly Totals	\$1,645	\$750	\$600	\$0	\$0
5 Year TIP Total				\$2,995	

NOTE 1: PTP NEIGHBORHOOD IMPROVEMENTS Provided each Commission District with funds for Neighborhood Improvements in the categories listed below and according to an allocation formula based on population, reported needs and County-maintained road lane miles. DTPW continues to coordinate the Neighborhood Improvement Projects with County Commissioners' Offices based on their remaining allocation. Improvement categories include: modifications of intersections; resurfacing of local and arterial roads; installation / repairs of guardrails; installation of school flashing signals, enhancement of greenways and bikeways, A.D.A. curb cuts / repairs, pavement markings, roadway lighting, traffic calming, traffic signals, and traffic sign replacement / repair. Such improvements also include replacement / repair of sidewalks, repair / installation of drainage and landscape beautification (including community image enhancements) related to the development, construction, operation or maintenance of roads and bridges in the County.

NOTE 2: PE = Preliminary Engineering; CST = Construction; FS = Feasibility Study.

MIAMI-DADE TRANSPORTATION PLANNING ORGANIZATION
TRANSPORTATION IMPROVEMENT PROGRAM
PEOPLE'S TRANSPORTATION PLAN (PTP)

TPO Project No	Facility/Project Name		Bicycle Accom.	Type of Work		Project Cost (\$000s)	Prior Years Funding (\$000s)	
Agency Project No	From/Location	To/Location	Length (miles)	Remarks	L RTP Ref			

TOTAL COST - ALL PROJECTS

Yearly Totals	Proposed Funding (in \$000s)				
	2017 - 2018	2018 - 2019	2019 - 2020	2020 - 2021	2021 - 2022
	\$27,708	\$26,365	\$10,932	\$3,895	\$0
5 Year TIP Total					\$68,900

NOTE 1: *PTP NEIGHBORHOOD IMPROVEMENTS* Provided each Commission District with funds for Neighborhood Improvements in the categories listed below and according to an allocation formula based on population, reported needs and County-maintained road lane miles. DTPW continues to coordinate the Neighborhood Improvement Projects with County Commissioners' Offices based on their remaining allocation. Improvement categories include: modifications of intersections; resurfacing of local and arterial roads; installation / repairs of guardrails; installation of school flashing signals, enhancement of greenways and bikeways, A.D.A. curb cuts / repairs, pavement markings, roadway lighting, traffic calming, traffic signals, and traffic sign replacement / repair. Such improvements also include replacement / repair of sidewalks, repair / installation of drainage and landscape beautification (including community image enhancements) related to the development, construction, operation or maintenance of roads and bridges in the County.

NOTE 2: PE = Preliminary Engineering; CST = Construction; FS = Feasibility Study.

Transportation Improvement Program (TIP)

Part Two: 5-Year Project Listing Private Sector Improvements



PORTMIAMI



Private Sector



Miami-Dade Transportation
Planning Organization



Fiscal Years 2017/2018 - 2021/2022 Transportation Improvement Program

PRIVATE SECTOR IMPROVEMENTS

Miami-Dade County - Department of Transportation and Public Works

Miami-Dade County Department of Transportation and Public Works is in charge of the Private Sector Improvements Program which addresses road improvement commitments to be made by private developers during the regional and local development approval process.

The improvements listed are necessary to help mitigate traffic impacts of specific large development projects such as Developments of Regional Impact (DRI) and other zoning requests reviewed by the Miami-Dade County Development Impact Committee (DIC) and approved by the Community Zoning Appeals Board (CZAB) or the Board of County Commissioners (BCC). These road improvement commitments are contained in County Commission zoning resolutions and/or documents proffered by development interests to the Commission. In some cases, especially DRI development orders, sketch drawings of the improvements are attached to these legal documents. The last column of the table in this section contains either the Commission Resolution Number or the official record book/page number associated with each improvement.

Unlike other parts of the TIP, the construction of improvements in this section are normally not linked to specific dates, but instead, are usually dependent upon the construction schedule of a specific development project, which can vary considerably according to the market and other conditions.

This section addresses road improvement commitments to be made by private developers as part of the land development process.

MIAMI-DADE TRANSPORTATION PLANNING ORGANIZATION
TRANSPORTATION IMPROVEMENT PROGRAM
IMPROVEMENTS BY PRIVATE SECTOR

Construction in Lieu of Road Impact Fee District 4

TPO Project No	Facility/Project Name	Length (miles)	Type of Work	LRTP Ref	Project Cost (\$000s)	Prior Years Funding (\$000s)	Constr. Year	Compl (Y/N)	Zoning Applicant Name	Commission Res. or Covenant Ord. Pg. #
Agency Project No	From /Location To /Location		Remarks						Zoning Application No.	
PS0000014	NW 122 Avenue	1.0	New construction: 2 lanes	NA	\$2,500			N	Steven D. Robinson (Beacon Lakes DRI)	Z-11-02
14	NW 25 Street NW 41 Street									

MIAMI-DADE TRANSPORTATION PLANNING ORGANIZATION
TRANSPORTATION IMPROVEMENT PROGRAM
IMPROVEMENTS BY PRIVATE SECTOR

Construction in Lieu of Road Impact Fee District 5

TPO Project No	Facility/Project Name	Length (miles)	Type of Work	LRTP Ref	Project Cost (\$000s)	Prior Years Funding (\$000s)	Constr. Year	Compl (Y/N)	Zoning Applicant Name	Commission Res. or Covenant Ord. Pg. #
Agency Project No	From /Location To /Location		Remarks						Zoning Application No.	
PS0000017	SW 137 Avenue	1.0	Widening: to 6 lanes	NA	\$100			N	Gunhild Milner, et al	OR Book 19518. pg. 1218
17	Sunset Drive Kendall Drive		Prior to issuance of first C.O.						Kendall Town Center	

MIAMI-DADE TRANSPORTATION PLANNING ORGANIZATION
TRANSPORTATION IMPROVEMENT PROGRAM
IMPROVEMENTS BY PRIVATE SECTOR

Subdivision Improvements

TPO Project No	Facility/Project Name	Length (miles)	Type of Work	LRTP Ref	Project Cost (\$000s)	Prior Years Funding (\$000s)	Constr. Year	Compl (Y/N)	Zoning Applicant Name	Commission Res. or Covenant Ord. Pg. #
Agency Project No	From /Location To /Location		Remarks						Zoning Application No.	
PS0000110	NW 25 Street (South side)	0.5	2 lanes of 4 lanes divided	NA				N	Beacon Lake Phase 2	PB 165 Page 80
110	NW 127 Avenue NW 132 Place									
PS0000117 A	Kendall Dr/SW 88 St.	0.3	Widening to 6 lanes	NA				N	Kendall Commons	PB 166 Pg 73
0000117A	SW 167 Avenue SW 162 Avenue									
PS0000120	NW 66 Street	0.5	Full Improvement	NA				N	Landmark at Doral	
120	NW 102 Avenue NW 107 Avenue		Pending Final Plat approval						T-22078	
PS0000121	NW 102 Avenue (West side)	0.3	2 lanes and 1/2 of turn lane	NA				N	Landmark at Doral	
121	NW 62 Street NW 67 Street		Pending Final Plat approval						T-22078	
PS0000303	SW 280 Street	1.0	Modification of existing improvements	NA				N	Mandarin Square	
303	SW 142 Avenue SW 152 Avenue		Pending Final Plat approval						T-22106	
PS0000313	SW 232 Street (South side)	0.5	1/2 of R4.4 (R4.4 four lane divided)	NA				N	MC Estates Subdivision	PB 167 Page 34
313	SW 112 Avenue SW 107 Avenue									

MIAMI-DADE TRANSPORTATION PLANNING ORGANIZATION
TRANSPORTATION IMPROVEMENT PROGRAM
IMPROVEMENTS BY PRIVATE SECTOR

Subdivision Improvements

TPO Project No	Facility/Project Name	Length (miles)	Type of Work	LRTP Ref	Project Cost (\$000s)	Prior Years Funding (\$000s)	Constr. Year	Compl (Y/N)	Zoning Applicant Name	Commission Res. or Covenant Ord. Pg. #
Agency Project No	From /Location To /Location		Remarks						Zoning Application No.	
PS0000313 A	SW 107 Avenue/SW 107 Court	0.3	R4.4 (R4.4: 4 lane divided)	NA				N	MC Estates Subdivision	PB 167 Page 34
0000313A	SW 232 Street SW 236 Street									
PS0000320	SW 192 Avenue	0.2	2 lanes	NA	\$262			N	Countryside Estates	PB 167 Page 66
320	SW 316 Street SW 318 Street									

Transportation Improvement Program (TIP)

Part Two: 5-Year Project Listing Airport Development



PORTMIAMI



Private Sector



Miami-Dade Transportation
Planning Organization



Fiscal Years 2017/2018 – 2021/2022 Transportation Improvement Program

AVIATION ON-SITE IMPROVEMENTS


Miami-Dade County Aviation Department

The Miami-Dade County Transportation Improvement Program includes capital improvements for the Aviation Department for the continued development of Miami International Airport and the General Aviation Administration Airports (GAA - OPF, TMB, X51 & TNT). The funding for this program is primarily from revenue generated by the Aviation Department and from Federal and State grants. Major projects at Miami-Dade County's airports include phases of the following:


	<u>Dollars in Million</u>
	<u>(Funded)</u>
MIA - Cc E & E Satellite Improvement	\$ 385.00
MIA – E Satellite Passenger Loading Bridges (PLB)	\$ 13.00
MIA - Perimeter Road Bridge Replacement	\$ 22.00
MIA - MIA Taxiways T, S, R Rehabilitation and M5-Connector	\$ 58.00
MIA - Cc H Gates Internationalization (H15 & H17) Phase 1	\$ 33.80
MIA - Terminal E through F Connector	\$ 12.90
MIA - Terminal E through F Life Safety Upgrades	\$ 6.50
MIA - New Fuel Tank – 4 th Tank	\$ 48.40
MIA - Upgrade Terminal PLBs & 400 HZ Pre-Conditioned Air	\$ 24.60
MIA - South Terminal Apron and Utilities Modification and Expansion	\$ 61.00
MIA - South and Central Terminal BHS Improvements	\$ 203.00
MIA - Central Base Apron and Utilities Modification and Expansion	\$ 86.00
MIA - Taxi Lot Replacement/Land Acquisition	\$ 7.70
MIA - Airport Operations Center (AOC)	\$ 12.00
GAA - X51 Security Projects	\$ 1.50
GAA - X51 Runway 18/36 Connectors Rehabilitation	\$ 1.70
GAA - X51 Runway 18/36 Rehabilitation	\$ 0.75
GAA - OPF Rehab Apron Pavement	\$ 1.86
GAA - OPF Internal Perimeter Road System	\$ 2.00
GAA - OPF Engine Run-Up Pad	\$ 2.80
GAA - TNT Power Distribution & Airfield Line Feeder	\$ 0.50
GAA - TMB Internal Perimeter Road System	\$ 4.00
GAA - TMB Taxiway D Connector Rehabilitation	\$ 0.47
GAA – TMB Taxiways A & D Rehabilitation – TMB 04 RIM	\$ 4.00
TOTAL:	\$ 993.48

NOTE: Planning Studies, Refurbishment, Environmental Clean Up, Water & Sewer, Roofing, Communications and Telecommunications Equipment, Fire Alarm and Life Safety Upgrades thought not Transportation Improvements, are however Capital Improvements.


MIAMI-DADE TRANSPORTATION PLANNING ORGANIZATION
TRANSPORTATION IMPROVEMENT PROGRAM
AVIATION DEVELOPMENT
 (All Projects are at Miami International Airport - MIA and General Aviation Airports)

TPO Project No	Facility/Project Name	Type of Work	L RTP Ref	Project Cost (\$000s)	Prior Years Funding (\$000s)	Construction Year	FDOT Work Program Number	Federal Aid Number	
Agency Project No	Detailed Project Description								
	Status	Remarks/Comments							
AP4232902	MIAMI INT'L AIRPORT CONCOURSE H INTERNALIZATION	AVIATION CAPACITY PROJECT	C-6	\$31,454	\$14,856				
4232902									
						Activity /Phase	Funding Source	Proposed Funding (in \$000s)	
								2017 - 2018	2018 - 2019
								2019 - 2020	2020 - 2021
								2021 - 2022	
						CAPITAL	DDR	0	0
						CAPITAL	DPTO	1,798	4,001
						CAPITAL	DS	0	0
						CAPITAL	LF	1,798	4,001
AP4232903	MIAMI INT'L AIRPORT GATE D1 AND D2 A 380 GATE MODIFICATION	AVIATION CAPACITY PROJECT	C-6	\$5,000	\$5,000				
4232903									
						Activity /Phase	Funding Source	Proposed Funding (in \$000s)	
								2017 - 2018	2018 - 2019
								2019 - 2020	2020 - 2021
								2021 - 2022	
						CAPITAL		0	0
						CAPITAL		0	0
AP4232904	MIAMI INT'L AIRPORT TERMINAL F GATE IMPROVEMENTS F4, F6 & F8	AVIATION PRESERVATION PROJECT	C-6	\$3,784	\$3,784				
4232904									
						Activity /Phase	Funding Source	Proposed Funding (in \$000s)	
								2017 - 2018	2018 - 2019
								2019 - 2020	2020 - 2021
								2021 - 2022	
						CAPITAL		0	0
						CAPITAL		0	0


MIAMI-DADE TRANSPORTATION PLANNING ORGANIZATION
TRANSPORTATION IMPROVEMENT PROGRAM
AVIATION DEVELOPMENT
(All Projects are at Miami International Airport - MIA and General Aviation Airports)

TPO Project No	Facility/Project Name	Type of Work	L RTP Ref	Project Cost (\$000s)	Prior Years Funding (\$000s)	Construction Year	FDOT Work Program Number	Federal Aid Number	
Agency Project No	Detailed Project Description								
	Status	Remarks/Comments							
AP4292711	MIAMI INT'L AIRPORT PERIMETER ROAD WIDENING & REALIGNMENT	AVIATION CAPACITY PROJECT	C-6	\$22,672	\$1,600				
4292711									
						Activity /Phase	Funding Source	Proposed Funding (in \$000s)	
								2017 - 2018	2018 - 2019
								2019 - 2020	2020 - 2021
								2021 - 2022	
						CAPITAL	DPTO	0	0
						CAPITAL	GMR	5,536	5,000
						CAPITAL	LF	5,536	5,000
AP4295311	MIAMI INT'L AIRPORT TERMINAL ROOF DRAINS, REROOFING AND SCUPPERS	AVIATION CAPACITY PROJECT	C-6	\$20,342	\$18,342				
4295311									
						Activity /Phase	Funding Source	Proposed Funding (in \$000s)	
								2017 - 2018	2018 - 2019
								2019 - 2020	2020 - 2021
								2021 - 2022	
						CAPITAL	DDR	0	0
						CAPITAL	DPTO	0	0
						CAPITAL	LF	0	0


MIAMI-DADE TRANSPORTATION PLANNING ORGANIZATION
TRANSPORTATION IMPROVEMENT PROGRAM
AVIATION DEVELOPMENT
(All Projects are at Miami International Airport - MIA and General Aviation Airports)

TPO Project No	Facility/Project Name	Type of Work	L RTP Ref	Project Cost (\$000s)	Prior Years Funding (\$000s)	Construction Year	FDOT Work Program Number	Federal Aid Number	
Agency Project No	Detailed Project Description								
	Status	Remarks/Comments							
AP4366931	MIAMI INT'L AIRPORT TERMINAL HARDSTAND & GSE FACILITY	AVIATION SECURITY PROJECT		\$34,660	\$1,660				
4366931									
						Activity /Phase	Funding Source	Proposed Funding (in \$000s)	
								2017 - 2018	2018 - 2019
								2019 - 2020	2020 - 2021
								2021 - 2022	
						CAPITAL	DDR	0	0
						CAPITAL	DPTO	0	0
						CAPITAL	GMR	0	0
						CAPITAL	LF	0	0
AP4367741	MIAMI OPA LOCKA EXECUTIVE AIRPORT INTERNAL PERIMETER ROAD SYSTEM	AVIATION CAPACITY PROJECT	C-6	\$2,400	\$0				
4367741									
						Activity /Phase	Funding Source	Proposed Funding (in \$000s)	
								2017 - 2018	2018 - 2019
								2019 - 2020	2020 - 2021
								2021 - 2022	
						CAPITAL	DDR	0	0
						CAPITAL	LF	0	0
AP4367781	MIAMI EXECUTIVE AIRPORT INTERNAL PERIMETER ROAD SYSTEM	AVIATION CAPACITY PROJECT	C-6	\$2,400	\$0				
4367781									
						Activity /Phase	Funding Source	Proposed Funding (in \$000s)	
								2017 - 2018	2018 - 2019
								2019 - 2020	2020 - 2021
								2021 - 2022	
						CAPITAL	DDR	0	0
						CAPITAL	LF	0	0


MIAMI-DADE TRANSPORTATION PLANNING ORGANIZATION
TRANSPORTATION IMPROVEMENT PROGRAM
AVIATION DEVELOPMENT
 (All Projects are at Miami International Airport - MIA and General Aviation Airports)

TPO Project No	Facility/Project Name	Type of Work	L RTP Ref	Project Cost (\$000s)	Prior Years Funding (\$000s)	Construction Year	FDOT Work Program Number	Federal Aid Number	
Agency Project No	Detailed Project Description								
	Status	Remarks/Comments							
AP4385411	MIA TERMINAL E TO F LIFE SAFETY	Life Safety Upgrades	C-6	\$6,500	\$3,125	2016			
4385411	Updgrade life safety equipment to existing Terminal from Cc E to F in order to comply with life safety standards including terminal Life safety gaps.								
		Project approved at MPO	Activity /Phase	Funding Source	Proposed Funding (in \$000s)				
					2017 - 2018	2018 - 2019	2019 - 2020	2020 - 2021	2021 - 2022
AP4388061	MIAMI OPA LOCKA EXECUTIVE AIRPORT BLAST FENCE	AVIATION CAPACITY PROJECT		\$252	\$0				
4388061									
			Activity /Phase	Funding Source	Proposed Funding (in \$000s)				
					2017 - 2018	2018 - 2019	2019 - 2020	2020 - 2021	2021 - 2022
			CAPITAL	DDR	0	0	0	210	0
			CAPITAL	LF	0	0	0	42	0
AP4388071	MIAMI OPA LOCKA EXECUTIVE APT US CUSTOMS & BORDER PATROL FIS FACILITY	AVIATION CAPACITY PROJECT		\$600	\$0				
4388071									
			Activity /Phase	Funding Source	Proposed Funding (in \$000s)				
					2017 - 2018	2018 - 2019	2019 - 2020	2020 - 2021	2021 - 2022
			CAPITAL	DPTO	0	0	0	500	0
			CAPITAL	LF	0	0	0	100	0


MIAMI-DADE TRANSPORTATION PLANNING ORGANIZATION
TRANSPORTATION IMPROVEMENT PROGRAM
AVIATION DEVELOPMENT
(All Projects are at Miami International Airport - MIA and General Aviation Airports)

TPO Project No	Facility/Project Name	Type of Work	L RTP Ref	Project Cost (\$000s)	Prior Years Funding (\$000s)	Construction Year	FDOT Work Program Number	Federal Aid Number	
Agency Project No	Detailed Project Description								
	Status	Remarks/Comments							
AP4388081	MIAMI OPA LOCKA EXECUTIVE APT UPGRADE 9R / 27L TO NON-PRECISION RUNWAY	AVIATION SAFETY PROJECT		\$360	\$0				
4388081									
			Activity /Phase	Funding Source	Proposed Funding (in \$000s)				
					2017 - 2018	2018 - 2019	2019 - 2020	2020 - 2021	2021 - 2022
			CAPITAL	DPTO	0	0	0	300	0
			CAPITAL	LF	0	0	0	60	0
AP4388091	MIAMI OPA LOCKA EXECUTIVE APT NEW PARALLEL TAXIWAY	AVIATION SAFETY PROJECT		\$840	\$0				
4388091									
			Activity /Phase	Funding Source	Proposed Funding (in \$000s)				
					2017 - 2018	2018 - 2019	2019 - 2020	2020 - 2021	2021 - 2022
			CAPITAL	DPTO	0	0	0	700	0
			CAPITAL	LF	0	0	0	140	0
AP4388101	MIAMI HOMESTEAD GENERAL X51 WIDEN BLDG 6 PARKING LOT - ROADWAY ACCESS	AVIATION CAPACITY PROJECT		\$900	\$0				
4388101									
			Activity /Phase	Funding Source	Proposed Funding (in \$000s)				
					2017 - 2018	2018 - 2019	2019 - 2020	2020 - 2021	2021 - 2022
			CAPITAL	DPTO	0	0	0	750	0
			CAPITAL	LF	0	0	0	150	0


MIAMI-DADE TRANSPORTATION PLANNING ORGANIZATION
TRANSPORTATION IMPROVEMENT PROGRAM
AVIATION DEVELOPMENT
(All Projects are at Miami International Airport - MIA and General Aviation Airports)

TPO Project No	Facility/Project Name	Type of Work	L RTP Ref	Project Cost (\$000s)	Prior Years Funding (\$000s)	Construction Year	FDOT Work Program Number	Federal Aid Number	
Agency Project No	Detailed Project Description								
	Status	Remarks/Comments							
AP4388111	MIAMI HOMESTEAD GENERAL X51 PAVE SW 280TH STREET	AVIATION REVENUE/OPERATIONAL		\$180	\$0				
4388111									
						Activity /Phase	Funding Source	Proposed Funding (in \$000s)	
								2017 - 2018	2018 - 2019
								2019 - 2020	2020 - 2021
								2021 - 2022	
						CAPITAL	DPTO	0	0
						CAPITAL	LF	0	0
AP4388121	MIAMI EXECUTIVE AIRPORT FIRE STATION ADDITION	AVIATION SAFETY PROJECT		\$180	\$0				
4388121									
						Activity /Phase	Funding Source	Proposed Funding (in \$000s)	
								2017 - 2018	2018 - 2019
								2019 - 2020	2020 - 2021
								2021 - 2022	
						CAPITAL	DPTO	0	0
						CAPITAL	LF	0	0
AP4388131	MIAMI INT'L APT NW BLDG 871 THROUGH 896 APRON & DRAINAGE IMPROVEMENTS	AVIATION PRESERVATION PROJECT		\$1,000	\$0				
4388131									
						Activity /Phase	Funding Source	Proposed Funding (in \$000s)	
								2017 - 2018	2018 - 2019
								2019 - 2020	2020 - 2021
								2021 - 2022	
						CAPITAL	DDR	0	0
						CAPITAL	LF	0	0


MIAMI-DADE TRANSPORTATION PLANNING ORGANIZATION
TRANSPORTATION IMPROVEMENT PROGRAM
AVIATION DEVELOPMENT
 (All Projects are at Miami International Airport - MIA and General Aviation Airports)

TPO Project No	Facility/Project Name	Type of Work	L RTP Ref	Project Cost (\$000s)	Prior Years Funding (\$000s)	Construction Year	FDOT Work Program Number	Federal Aid Number	
Agency Project No	Detailed Project Description								
	Status	Remarks/Comments							
AP4388181	MIAMI INT'L APT CLOSURE OF PERIMETER ROAD ALONG FUEL FARM	AVIATION CAPACITY PROJECT		\$1,106	\$0				
4388181									
						Activity /Phase	Funding Source	Proposed Funding (in \$000s)	
								2017 - 2018	2018 - 2019
								2019 - 2020	2020 - 2021
								2021 - 2022	
						CAPITAL	DDR	0	0
						CAPITAL	DPTO	0	0
						CAPITAL	LF	0	0
AP4388191	MIAMI INT'L AIRPORT TAXI MANAGEMENT SYSTEM	AVIATION CAPACITY PROJECT		\$1,000	\$0				
4388191									
						Activity /Phase	Funding Source	Proposed Funding (in \$000s)	
								2017 - 2018	2018 - 2019
								2019 - 2020	2020 - 2021
								2021 - 2022	
						CAPITAL	DPTO	0	0
						CAPITAL	LF	0	0
AP4388201	MIAMI INT'L AIRPORT LOWER CC E INT'L / DOMESTIC BUS STATION RENOVATION	AVIATION PRESERVATION PROJECT		\$1,000	\$0				
4388201									
						Activity /Phase	Funding Source	Proposed Funding (in \$000s)	
								2017 - 2018	2018 - 2019
								2019 - 2020	2020 - 2021
								2021 - 2022	
						CAPITAL	DDR	0	0
						CAPITAL	LF	0	0


MIAMI-DADE TRANSPORTATION PLANNING ORGANIZATION
TRANSPORTATION IMPROVEMENT PROGRAM
AVIATION DEVELOPMENT
(All Projects are at Miami International Airport - MIA and General Aviation Airports)

TPO Project No	Facility/Project Name	Type of Work	L RTP Ref	Project Cost (\$000s)	Prior Years Funding (\$000s)	Construction Year	FDOT Work Program Number	Federal Aid Number	
Agency Project No	Detailed Project Description								
	Status	Remarks/Comments							
AP4388211	MIAMI INT'L AIRPORT & GA ENVIRONMENTAL COMPLIANCE	AVIATION CAPACITY PROJECT		\$1,000	\$0				
4388211									
						Activity /Phase	Funding Source	Proposed Funding (in \$000s)	
								2017 - 2018	2018 - 2019
								2019 - 2020	2020 - 2021
								2021 - 2022	
						CAPITAL	DDR	0	0
						CAPITAL	LF	0	0
API111B	Homestead General Aviation Airport Security Project	Security Enhancements (EDS)	C-6	\$1,338	\$765		427756 1		
I111B	X-51 (Homestead General) security project involving access control and surveillance.								
	Planning	UPIN# PFL0007655				Activity /Phase	Funding Source	Proposed Funding (in \$000s)	
								2017 - 2018	2018 - 2019
								2019 - 2020	2020 - 2021
								2021 - 2022	
						PLANNING	FDOT	0	459
						PLANNING	LF	0	115
APK026A	Dade-Collier Training & Transition Airport Restriping of Pavement Markings on Runway, Connectors and Apron Improvements	Rehabilitate Runway, Connectors and Apron Improvements		\$1,000	\$512	2018	427754 - 1		
K026A	Project consists of the restriping of all markings on the existing Runway B, and North Apron improvements. This will involve construction of new hardstands for staging and parking of unmanned aircrafts. On 2012 Statewide Airfield Pavement Management Program								
		PFL0000667				Activity /Phase	Funding Source	Proposed Funding (in \$000s)	
								2017 - 2018	2018 - 2019
								2019 - 2020	2020 - 2021
								2021 - 2022	


MIAMI-DADE TRANSPORTATION PLANNING ORGANIZATION
TRANSPORTATION IMPROVEMENT PROGRAM
AVIATION DEVELOPMENT
(All Projects are at Miami International Airport - MIA and General Aviation Airports)

TPO Project No	Facility/Project Name	Type of Work	L RTP Ref	Project Cost (\$000s)	Prior Years Funding (\$000s)	Construction Year	FDOT Work Program Number	Federal Aid Number	
Agency Project No	Detailed Project Description								
	Status	Remarks/Comments							
APK027A	Homestead General Aviation Airport Runway 18/36 Connectors Rehabilitation	Runway: Rehab Runway	C-6	\$500	\$277		4292671		
K027A	This project will provide pavement milling and P-401 overlay on runway 18/36 and connectors at Homestead General Aviation . The milling should be to a depth of 1 inch and strengthening with 2.5 inch of P-401 asphalt for flexible pavement on Runway 18/36 at the airport.								
	Planning	UPIN#: PFL0007657	Activity /Phase	Funding Source	Proposed Funding (in \$000s)				
					2017 - 2018	2018 - 2019	2019 - 2020	2020 - 2021	2021 - 2022
APK036A	OPF Rehab Apron Pavement	Apron: Construct Apron (Standards)	C-6	\$3,000	\$1,970		422317 2		
K036A	This project will replace the underlying base and the severely cracked and weathered PCC apron slabs in the area of Bldg. 101, 102, and 103 at Opa-locka Executive Airport. To meet standards.								
	Construction	UPIN#: PFL0003270	Activity /Phase	Funding Source	Proposed Funding (in \$000s)				
					2017 - 2018	2018 - 2019	2019 - 2020	2020 - 2021	2021 - 2022
APK152A	MIA Cc H Headhouse Internationalization Gates H12, H14, H15 & H17	Terminal Development: Modify Terminal Building	C-6	\$33,800	\$7,428	2022	423290 2		
K152A	This project will involve several phases: 1) renovate the Headhouse's west side and gates H15 and H17 for the larger aircraft 380; and 2) renovate the east side of the Headhouse and gates H12 and H14. This Phase 2 may be implemented in a subsequent 5-Year period. New project numbers are T012A K152A. Total project cost \$72.9M								
	Planning	Unfunded portions of the project costs may be covered by FAA and local funds, based on requests to be made in excess of the grant funds.	Activity /Phase	Funding Source	Proposed Funding (in \$000s)				
					2017 - 2018	2018 - 2019	2019 - 2020	2020 - 2021	2021 - 2022


MIAMI-DADE TRANSPORTATION PLANNING ORGANIZATION
TRANSPORTATION IMPROVEMENT PROGRAM
AVIATION DEVELOPMENT
(All Projects are at Miami International Airport - MIA and General Aviation Airports)

TPO Project No	Facility/Project Name	Type of Work	L RTP Ref	Project Cost (\$000s)	Prior Years Funding (\$000s)	Construction Year	FDOT Work Program Number	Federal Aid Number	
Agency Project No	Detailed Project Description								
	Status	Remarks/Comments							
APN055A	X51 Runway 18/36 Pavement Rehabilitation	Rehabilitate	C-6	\$9,800	\$377		431127-1		
N055A	This project will provide pavement milling and P-401 overlay on runway 18/36 at Homestead GA Airport. The milling should be to a depth of 1 inch and strengthening with 2.5 inch of P-401 asphalt for the flexible pavement on runway.								
	Planning	UPIN# PFL0007657. FAA and FDOT participation may be requested for the unfunded portions of the Project Costs.	Activity /Phase	Funding Source	Proposed Funding (in \$000s)				
					2017 - 2018	2018 - 2019	2019 - 2020	2020 - 2021	2021 - 2022
					PLANNING FDOT 0 0 0 0 0				
					PLANNING LFF 0 0 0 0 0				
APP246A	MIA Upgrade Terminal PLBs to 400 Hz Pre Conditioned Air	Improve Terminal Building (Standards)	C-6	\$24,600	\$18,603		429272 1		
P246A	This project provides Passenger Loading Bridge (PLB) mounted 400 Hz Pre-Conditioned Air (PCA) and 90 KVa Point of Use (POU) 400 Hz ground power (GP) conversion units to accommodate the new emerging B747 & 747-8 aircraft.								
	Planning	There is a need for future funding for this project.	Activity /Phase	Funding Source	Proposed Funding (in \$000s)				
					2017 - 2018	2018 - 2019	2019 - 2020	2020 - 2021	2021 - 2022
					PLANNING DPTO 900 0 0 0 0				
					PLANNING LFF 900 0 0 0 0				
APP250A	MIA Airport Operations and Communications Center AOCC	Security Enhancements (EDS)	C-6	\$12,000	\$5,521		436692-1		
P250A	Consolidation and the Terminal Building integration of all security, command and control functions for managing emergencies at the Terminal Building								
	Planning	Unfunded portion of the project will be covered with local funds.	Activity /Phase	Funding Source	Proposed Funding (in \$000s)				
					2017 - 2018	2018 - 2019	2019 - 2020	2020 - 2021	2021 - 2022
					PLANNING FDOT 0 0 0 0 0				
						PLANNING LFF 0 0 0 0 0			


MIAMI-DADE TRANSPORTATION PLANNING ORGANIZATION
TRANSPORTATION IMPROVEMENT PROGRAM
AVIATION DEVELOPMENT
(All Projects are at Miami International Airport - MIA and General Aviation Airports)

TPO Project No	Facility/Project Name	Type of Work	L RTP Ref	Project Cost (\$000s)	Prior Years Funding (\$000s)	Construction Year	FDOT Work Program Number	Federal Aid Number	
Agency Project No	Detailed Project Description								
	Status	Remarks/Comments							
APP253A	MIA Central Base Apron and Utilities Modification and Expansion Phase 1	Rehabilitate Taxiway	C-6	\$86,000	\$1,675		431229 2		
P253A	This project is broken down into Phase IA Culverting of 10A Canal;Phase IB Apron Pavement Modification and Expansion; Phase IC -Apron Pavement Modification and Expansion and Phase II Apron pavement Modification/Demolition of MDAD Facilities								
	Design Development	Application submitted to FAA for design development services for \$1,743,411. Phase I is from 2015 to 2018. Phase II is to start in 2025	Activity /Phase	Funding Source	Proposed Funding (in \$000s)				
					2017 - 2018	2018 - 2019	2019 - 2020	2020 - 2021	2021 - 2022
APP256B	MIA Taxiway "T" Rehabilitation - Design	Design for Taxiway Rehabilitation		\$2,335	\$100		429533-2		
P256B	Construction of a new taxiway pavement and associated connectors, installing a new drainage system and culvert, milling and asphalt overlay, upgrade utilities, marking, signage, centerline, edge and hold bar Taxiway "T" provides critical access to MIA Cargo Area and requires a rehabilitation of pavement, and a replacement of lighting system.								
		Project completion expected by 2021. MDAD will be requesting reprogramming of the 2020-21 funding to other project.	Activity /Phase	Funding Source	Proposed Funding (in \$000s)				
					2017 - 2018	2018 - 2019	2019 - 2020	2020 - 2021	2021 - 2022
APP267A	MIA Wayfinding and Signage Master Plan Implementation	Improve Airport Miscellaneous Improvements	C-6	\$6,600	\$3,315		420435 1		
P267A	The project involves the implementation of the Wayfinding & Signage Master Plan related to the rebranding of the terminals as North, Central & South. Implementation of Central Boulevard Signage								
	Construction	Unfunded portion of the project will be funded by local share	Activity /Phase	Funding Source	Proposed Funding (in \$000s)				
					2017 - 2018	2018 - 2019	2019 - 2020	2020 - 2021	2021 - 2022


MIAMI-DADE TRANSPORTATION PLANNING ORGANIZATION
TRANSPORTATION IMPROVEMENT PROGRAM
AVIATION DEVELOPMENT
(All Projects are at Miami International Airport - MIA and General Aviation Airports)

TPO Project No	Facility/Project Name	Type of Work	L RTP Ref	Project Cost (\$000s)	Prior Years Funding (\$000s)	Construction Year	FDOT Work Program Number	Federal Aid Number	
Agency Project No	Detailed Project Description								
	Status	Remarks/Comments							
APPFL0009079	Kendall Tamiami Executive Airport Taxiway D Connector Rehabilitation - RIM 04	Extend Taxiway (Standards)	C-6	\$4,040	\$1,880		431130 5		
PFL0009079	Rehabilitation of Taxiway D Connector. Modify taxiway A and D at entrance to Rwy 9L and 13 to eliminate the wide expanses of pavement. Construct new Airplane Design Group (ADG) III taxiways with adjacent								
		In FY 2016, a total of \$229,926 in FAA funds were allocated for design and construction under this project.	Activity /Phase	Funding Source	Proposed Funding (in \$000s)				
					2017 - 2018	2018 - 2019	2019 - 2020	2020 - 2021	2021 - 2022
			PLANNING	FDOT	0	0	0	0	0
			PLANNING	LFF	0	0	0	0	0
APPFL0010439	Miam Int'l Airport Federal Inspection STN Refurbishment	Aviation Preservation Project		\$23,420	\$0				
PFL0010439									
			Activity /Phase	Funding Source	Proposed Funding (in \$000s)				
					2017 - 2018	2018 - 2019	2019 - 2020	2020 - 2021	2021 - 2022
			CAPITAL	DPTO	0	0	0	0	17,242
			CAPITAL	LF	0	0	0	0	17,242
APT021A	MIA Cc D A380 Modifications	Gates Modifications	C-6	\$5,000	\$2,500		423290 3		
T021A	Modification to gate to provide a fully operational A380 gate for airlines services. Includes a new hight PLB serving upper deck, single PLB serving the lower main deck, additional electrical poer and pre-conditioned air necessary for large aircraft.								
	Construction		Activity /Phase	Funding Source	Proposed Funding (in \$000s)				
					2017 - 2018	2018 - 2019	2019 - 2020	2020 - 2021	2021 - 2022
			PLANNING	FDOT	0	0	0	0	0
			PLANNING	LFF	0	0	0	0	0


MIAMI-DADE TRANSPORTATION PLANNING ORGANIZATION
TRANSPORTATION IMPROVEMENT PROGRAM
AVIATION DEVELOPMENT
(All Projects are at Miami International Airport - MIA and General Aviation Airports)

TPO Project No	Facility/Project Name	Type of Work	L RTP Ref	Project Cost (\$000s)	Prior Years Funding (\$000s)	Construction Year	FDOT Work Program Number	Federal Aid Number	
Agency Project No	Detailed Project Description								
	Status	Remarks/Comments							
APT025A	MIA Terminal Wide Lightning Protection System	Improvement project	C-6	\$24,000	\$0		433371 1		
T025A	Lightning protection system for concourses E thru H which will be tie with the existing LPS in Terminal Building. Lightning rods and cables will be placed on the roof of the terminal building.								
	Planning	MDAD has requested funding to be reprogrammed to project FM # 429531-1	Activity /Phase	Funding Source	Proposed Funding (in \$000s)				
					2017 - 2018	2018 - 2019	2019 - 2020	2020 - 2021	2021 - 2022
					PLANNING	FDOT DDR	2,925	0	0
					PLANNING	LF	2,925	0	0
APT042A	MIA South Central Terminal BHS Bldg	Design, engineering and construction-related services to modify Terminal Building	C-6	\$203,559		2018	439203-1		
T042A	Modify or construct terminal building infrastructure to recapitalize TSA Explosive Detection System located in the Checked Baggage Inspection System at Concourses E, F, G, H and J.								
			Activity /Phase	Funding Source	Proposed Funding (in \$000s)				
					2017 - 2018	2018 - 2019	2019 - 2020	2020 - 2021	2021 - 2022
					DESIGN/BUILD	FDOT	12,106	0	0
					DESIGN/BUILD	LF	12,106	0	0
APV005A	MIA South Terminal Apron and Utilities Modification and Expansion - Hardstand and GSE	Capacity Expansion	C-6	\$61,000	\$830		436693-1		
V005A	Expand the aircraft apron of rigid concrete pavement and flexible asphalt pavement to provide additional hardstand positions								
	Planning		Activity /Phase	Funding Source	Proposed Funding (in \$000s)				
					2017 - 2018	2018 - 2019	2019 - 2020	2020 - 2021	2021 - 2022
					PLANNING	DPTO	0	0	5,500
					PLANNING	GMR	0	0	3,000
					PLANNING	LF	0	0	5,500


MIAMI-DADE TRANSPORTATION PLANNING ORGANIZATION
TRANSPORTATION IMPROVEMENT PROGRAM
AVIATION DEVELOPMENT
(All Projects are at Miami International Airport - MIA and General Aviation Airports)

TPO Project No	Facility/Project Name	Type of Work	L RTP Ref	Project Cost (\$000s)	Prior Years Funding (\$000s)	Construction Year	FDOT Work Program Number	Federal Aid Number	
Agency Project No	Detailed Project Description								
	Status	Remarks/Comments							
APV006A	MIA Taxi Lot Replacement/Land Acquisition	Relocation and/or Land Acquisition	C-6	\$7,700	\$900		436694-1-94		
V006A	Planned expansion in the North Terminal will require the relocation of the existing taxi lot to a new location. This location may be temporary or a permanent location. The Department is looking into it.								
	Planning	MDAD will fund the unfunded portion of the project cost.	Activity /Phase	Funding Source	Proposed Funding (in \$000s)				
					2017 - 2018	2018 - 2019	2019 - 2020	2020 - 2021	2021 - 2022
					0	0	161	500	0
					0	0	161	500	0
APV008A	Miami International Aiport Terminal E thru F Connector	Connector	C-6	\$12,932	\$0		438618-1		
V008A	Construct a new post-security passenger connector corridor between Terminal E and F to provide enhanced passenger circulation between the concourses								
	planning	Unfunded costs will be funded by local share	Activity /Phase	Funding Source	Proposed Funding (in \$000s)				
					2017 - 2018	2018 - 2019	2019 - 2020	2020 - 2021	2021 - 2022
					1,000	7,541	0	0	0
					1,000	7,541	0	0	0
APV009A	Miami Executive Airport (TMB) Taxiway and Apron Rehabilitation	Rehabilitation	C-6	\$2,000	\$0		435379-1		
V009A	Mill, resurface and restrip Taxiway and Northeast and Southeast Apron.								
	Planning		Activity /Phase	Funding Source	Proposed Funding (in \$000s)				
					2017 - 2018	2018 - 2019	2019 - 2020	2020 - 2021	2021 - 2022
					0	1,000	0	0	0
					0	1,000	0	0	0


MIAMI-DADE TRANSPORTATION PLANNING ORGANIZATION
TRANSPORTATION IMPROVEMENT PROGRAM
AVIATION DEVELOPMENT
(All Projects are at Miami International Airport - MIA and General Aviation Airports)

TPO Project No	Facility/Project Name	Type of Work	L RTP Ref	Project Cost (\$000s)	Prior Years Funding (\$000s)	Construction Year	FDOT Work Program Number	Federal Aid Number								
Agency Project No	Detailed Project Description															
	Status	Remarks/Comments														
APV010A	OPF Internal Perimeter Road System	Road improvements	C-6	\$2,600	\$0		436774 1									
V010A	The construction of a new road from North to West of the Opa-locka Executive Airport (OPF)															
	planning			Activity /Phase	Funding Source	Proposed Funding (in \$000s)										
						2017 - 2018	2018 - 2019	2019 - 2020	2020 - 2021	2021 - 2022						
						PLANNING					FDOT DDR	0	0	2,000	0	0
						PLANNING					LFF	0	0	600	0	0
APV011A	MIA New Central Terminal H thru F	Expansion	C-6	\$2,000	\$0		436776 1									
V011A	This project will demolish Central Terminal and will build a new Central Terminal from F through H. It is recommended by the Master Plan.															
	Planning	MDAD will request reprogramming of the funds to FM #4366941	Activity /Phase	Funding Source	Proposed Funding (in \$000s)											
					2017 - 2018	2018 - 2019	2019 - 2020	2020 - 2021	2021 - 2022							
					PLANNING					FDOT DDR	0	0	1,000	0	0	
					PLANNING					LFF	0	0	1,000	0	0	
APV012A	Miami Executive Airiport Internal Perimeter Road System	Road capacity	C-6	\$2,600	\$0		436778-1									
V012A	Construct a new road around the airport perimeter.															
	planning	Unfunded cost can be covered by FAA and local funds	Activity /Phase	Funding Source	Proposed Funding (in \$000s)											
					2017 - 2018	2018 - 2019	2019 - 2020	2020 - 2021	2021 - 2022							
					PLANNING					FDOT DDR	0	0	2,000	0	0	
					PLANNING					LFF	0	0	600	0	0	

MIAMI-DADE TRANSPORTATION PLANNING ORGANIZATION
TRANSPORTATION IMPROVEMENT PROGRAM
AVIATION DEVELOPMENT
(All Projects are at Miami International Airport - MIA and General Aviation Airports)

TPO Project No	Facility/Project Name	Type of Work	L RTP Ref	Project Cost (\$000s)	Prior Years Funding (\$000s)	Construction Year	FDOT Work Program Number	Federal Aid Number							
Agency Project No	Detailed Project Description														
	Status	Remarks/Comments													
APV013A	Miami International Airport Concourse F Apron and Utilities	Apron expansion	C-6	\$0	\$0		436779 1								
V013A	Expand and new apron area and all utilities in Concourse F.														
	Planning	MDAD has requested reprogramming of these funds to project FM 4366941.	Activity /Phase	Funding Source	Proposed Funding (in \$000s)										
					2017 - 2018	2018 - 2019	2019 - 2020	2020 - 2021	2021 - 2022						
					PLANNING					FDOT	0	0	1,000	0	0
					PLANNING					LFF	0	0	1,000	0	0
APV014A	Miami International Airport Concourse H Apron and Utilities	Apron Expansion	C-6	\$0	\$0		436786-1								
V014A	New apron expansion and new utilities in the Concourse H area MDAD has requested reprogramming of these funds to project FM 4366941.														
	planning	MDAD has requested reprogramming of these funds to FM 4366941.	Activity /Phase	Funding Source	Proposed Funding (in \$000s)										
					2017 - 2018	2018 - 2019	2019 - 2020	2020 - 2021	2021 - 2022						
					PLANNING					FDOT	0	0	1,000	0	0
					PLANNING					LFF	0	0	1,000	0	0
APV015A	Miami International Airport New Concourse G Apron and Utilities	Apron Expansion	C-6	\$0	\$0		436786-2								
V015A	Expand apron in concourse G and all utilities. Project is being studied under the New Master Plan.														
	planning	MDAD has requested reprogramming of these funds to FM 4366941.	Activity /Phase	Funding Source	Proposed Funding (in \$000s)										
					2017 - 2018	2018 - 2019	2019 - 2020	2020 - 2021	2021 - 2022						
					PLANNING					FDOT	0	0	1,000	0	0
					PLANNING					LFF	0	0	1,000	0	0

MIAMI-DADE TRANSPORTATION PLANNING ORGANIZATION
 TRANSPORTATION IMPROVEMENT PROGRAM
 AVIATION DEVELOPMENT
 (All Projects are at Miami International Airport - MIA and General Aviation Airports)

TPO Project No	Facility/Project Name	Type of Work	L RTP Ref	Project Cost (\$000s)	Prior Years Funding (\$000s)	Construction Year	FDOT Work Program Number	Federal Aid Number	
Agency Project No	Detailed Project Description								
	Status	Remarks/Comments							

APW019A	Miami International Airport Fuel Tank 4th	Acquisition of Equipment		\$48,479	\$0	2021	4398351					
W019A	Relocation of the existing Fueling Facility and fabrication of a 4 million gallon fuel tank to accommodate the growth at Miami International Airport. The MIA fueling facility is operated by MDAD for the use of all airlines.											
		PFL0011075	Activity /Phase	Funding Source	Proposed Funding (in \$000s)							
					2017 - 2018	2018 - 2019	2019 - 2020	2020 - 2021	2021 - 2022			
			PLANNING AND DESIGN	DPTO	4,097	5,000	0	0	0			
			PLANNING AND DESIGN	LF	4,097	5,000	0	0	0			

Yearly Total	\$60,320	\$53,660	\$53,322	\$49,418	\$56,484
5 Year TIP Total					273,204

Transportation Improvement Program (TIP)

Part Two: 5-Year Project Listing Multimodal Seaport Development



PORTMIAMI



Private Sector



Miami-Dade Transportation
Planning Organization



Fiscal Years 2017/2018 - 2021/2022
Transportation Improvement Program

MULTIMODAL SEAPORT DEVELOPMENT

The Dante B. Fascell Port of Miami-Dade ("PortMiami")

Transportation Improvement Program Strategy

PortMiami (Port) is known as the Cruise Capital of the World with more than 4.9 million passengers annually. As a cargo gateway center, the Port handles more than 1,000,000 TEU's annually. The Port's Transportation Improvement Program (TIP) is comprised of a total of \$152 million in funded projects over the next five years and reflects the Port's aggressive strategy of optimizing land use and enhancing throughput capacity to meet the demands of the cargo and cruise industries.

As part of the Capital Development Program, the Port is dedicated to meet and exceed industry demands by supporting the following Capital Improvement Projects:

- Site Preparation for Cruise Terminal A
- New Modern Cargo Gate System
- Cargo Container Yards Modernization for rubber tired gantry (RTG)
- Cruise Terminals Expansions
- Federal Inspection Station
- Additional Gantry Cranes

The Port continues to assertively seek grant funding from local, state and federal sources. In fiscal year 2017/2018; the TIP reflects support from the Florida Department of Transportation (FDOT) with \$19.3 million in support of cranes, cargo improvements and other infrastructure projects. This agency and the Port's partners continue to be part of the established goals to support the program and accommodate growth.

PortMiami Accomplishments

Intermodal and Rail Reconnection

The Port and the Florida East Coast Railway (FECR) reintroduced the on-dock rail Sunshine Gateway service, connecting the Port to the Hialeah Rail Yard with links to the national rail system, which allows shippers to reach 70 percent of the U.S. population in less than four day.

Miami Harbor Phase III Dredge

PortMiami recently completed its Deep Dredge program increasing the channel depth to minus 50'/52' feet along with the wharves strengthening in this area. The Port can handle larger ships thus is ready to accommodate the new generation of containerized cargo. We are Big Ship Ready!

Gantry Cranes

The Port now has six (6) Super Post Panamax Gantry cranes and needs four (4) more to effectively service simultaneously two (2) Post Panamax cargo vessels thus the port is buying four (4) more cranes.

Cargo Yard Modernization

PortMiami has invested tremendously to receive larger cargo vessels, by dredging the channel, purchasing new cranes and constructing a tunnel with direct access to the national highway system. In order to handle the increased volume of containers, the port must concentrate on the modernization of its cargo yards through the investment in rubber tired gantry (RTG). Electrification infrastructure and subsurface strengthening program.

Cargo Gates Modernization

The Port will participate with terminal operators to construct modern gate systems to alleviate trucker turn times and labor costs.

Bulkheads

The Port is investing in construction technologies to extend the life of its bulkheads. To improve the cruise berths, the Port will implement corrosion protection and seafloor stabilization, while construction methods for the bulkheads along the cargo berths are still being analyzed. Additionally, the Port will be constructing new cruise berths for the next generation of cruise vessels.

Federal Inspection Station

The port, in its effort to modernize its cargo yards, will be relocating various security functions to one centralized Federal Inspection Station (FIS), thus freeing up land for additional cargo laydown space and providing for state of the art security on port.

Cruise Terminal Expansion

Cruise terminal improvements are preparing the Port for larger cruise ships and continue to provide the most modern facilities for the convenience of the traveling public. These projects include upgrading and expanding existing terminals as well as new terminals.

MIAMI-DADE TRANSPORTATION PLANNING ORGANIZATION
TRANSPORTATION IMPROVEMENT PROGRAM
MIAMI-DADE SEAPORT DEPARTMENT
(All Projects are located at the Seaport, unless otherwise noted)

TPO Project No	Facility/Project Name	Type of Work	L RTP Ref	Project Cost (\$000s)	Prior Years Funding (\$000s)	Construction Year	FDOT Work Program Number	PORTMIAMI				
Agency Project No	Detailed Project Description											
	Status	Remarks/Comments										
SP2000000001	Port Miami Multi-modal Terminal	Cruise Terminal H Improvements	C-6	\$13,050	\$7,550	2018						
2000000001	Upgrade Terminal H for Bimini Services											
								Proposed Funding (in \$000s)				
						Activity /Phase	Funding Source	2017 - 2018	2018 - 2019	2019 - 2020	2020 - 2021	2021 - 2022
						CONSTRUCTION	Seaport	5,500	0	0	0	0
SP20000000060	Port Miami Multi-modal Terminal	New CT F Addition and CT F & G Upgrades	C-6	\$50,000	\$40,000	2018	43336319401					
20000000060	Design, construct, and upgrade cruise terminals for new cruise services to include but not limited to PBB's, new runways, tie downs, bollards, and additional parking.											
								Proposed Funding (in \$000s)				
						Activity /Phase	Funding Source	2017 - 2018	2018 - 2019	2019 - 2020	2020 - 2021	2021 - 2022
						CONSTRUCTION	Seaport	10,000	0	0	0	0
SP20000000061	Port Miami Multi-modal Terminal	Cruise Terminals D and E upgrades	C-6	\$14,200	\$14,200	2017	43336319401					
20000000061	Cruise Terminals upgrade to accommodate larger ships.											
								Proposed Funding (in \$000s)				
						Activity /Phase	Funding Source	2017 - 2018	2018 - 2019	2019 - 2020	2020 - 2021	2021 - 2022
						CONSTRUCTION	PORT	0	0	0	0	0

PORTMIAMI.

SP2000000131	Purchase of Cranes	Purchase of 4 cranes	C-6	\$42,000	\$20,400	2017	4311261 & 4311261				
2000000131	Purchase four (4) additional Post Panamax Cranes for efficient handling of cargo.										
	Planning/Design	FDOT-Participation	Activity /Phase	Funding Source	Proposed Funding (in \$000s)						
					2017 - 2018	2018 - 2019	2019 - 2020	2020 - 2021	2021 - 2022		
					CAPITAL	Seaport	4,000	1,600	0	0	0
					OTHER	GMR	0	10,000	0	0	0
		OTHER	DDR	6,000	0	0	0	0			

SP2544571	DISTRICTWIDE SEAPORTS ADMINISTRATION	PUBLIC TRANS IN-HOUSE SUPPORT	C-6	\$532	\$482					
2544571										
				Activity /Phase	Funding Source	Proposed Funding (in \$000s)				
						2017 - 2018	2018 - 2019	2019 - 2020	2020 - 2021	2021 - 2022
				ADMINISTRATION	D	50	0	0	0	0

MIAMI-DADE TRANSPORTATION PLANNING ORGANIZATION
TRANSPORTATION IMPROVEMENT PROGRAM
MIAMI-DADE SEAPORT DEPARTMENT
(All Projects are located at the Seaport, unless otherwise noted)

TPO Project No	Facility/Project Name	Type of Work	LRTP Ref	Project Cost (\$000s)	Prior Years Funding (\$000s)	Construction Year	FDOT Work Program Number	PORT/MIAMI
Agency Project No	Detailed Project Description							
	Status	Remarks/Comments						

SP4311261	PORT OF MIAMI, PORT OF MIAMI (POM) POST PANAMAX CRANES	SEAPORT CAPACITY PROJECT	C-6	\$54,618	\$22,618							
4311261												
							Proposed Funding (in \$000s)					
						Activity /Phase	Funding Source	2017 - 2018	2018 - 2019	2019 - 2020	2020 - 2021	2021 - 2022
						CAPITAL	DIS	6,000	0	0	0	0
						CAPITAL	DPTO	0	0	0	0	0
						CAPITAL	GMR	0	10,000	0	0	0
						CAPITAL	LF	6,000	10,000	0	0	0
						CAPITAL	LF	0	0	0	0	0
						CAPITAL	PORB	0	0	0	0	0
						CAPITAL	PORT	0	0	0	0	0

SP4380291	PORT OF MIAMI PASSENGER BOARDING BRIDGES	SEAPORT CAPACITY PROJECT	C-6	\$4,600	\$0					
4380291										
				Activity /Phase	Funding Source	Proposed Funding (in \$000s)				
						2017 - 2018	2018 - 2019	2019 - 2020	2020 - 2021	2021 - 2022
						CAPITAL	DPTO	0	0	0
				CAPITAL	LF	0	0	0	2,300	0

MIAMI-DADE TRANSPORTATION PLANNING ORGANIZATION
TRANSPORTATION IMPROVEMENT PROGRAM
MIAMI-DADE SEAPORT DEPARTMENT
(All Projects are located at the Seaport, unless otherwise noted)

TPO Project No	Facility/Project Name	Type of Work	LRTP Ref	Project Cost (\$000s)	Prior Years Funding (\$000s)	Construction Year	FDOT Work Program Number	PORT/MIAMI
Agency Project No	Detailed Project Description							
	Status	Remarks/Comments						

SP4406161	PORT OF MIAMI UPLAND CARGO IMPROVEMENTS	SEAPORT CAPACITY PROJECT		\$14,650	\$0					
4406161										
						Proposed Funding (in \$000s)				
				Activity /Phase	Funding Source	2017 - 2018	2018 - 2019	2019 - 2020	2020 - 2021	2021 - 2022
				CAPITAL	GMR	5,000	0	0	0	0
				CAPITAL	LF	7,325	0	0	0	0
			CAPITAL	PORT	2,325	0	0	0	0	

SP4406171	PORT OF MIAMI INLAND CARGO AND CONTAINER DISTRIBUTION CENTER	SEAPORT CAPACITY PROJECT		\$12,650	\$0							
4406171												
				Activity /Phase	Funding Source	Proposed Funding (in \$000s)						
						2017 - 2018	2018 - 2019	2019 - 2020	2020 - 2021	2021 - 2022		
						CAPITAL	GMR	4,000	0	0	0	0
						CAPITAL	LF	6,325	0	0	0	0
				CAPITAL	PORT	2,325	0	0	0	0		

PORTMIAMI.

SP641540	Federal Inspection Facility	Federal Inspection Facility	C-6	\$6,600	\$6,600	2018			
641540	Build a new facility to accommodate all federal inspection operations on port.								
	Planning/Design	Planning	Activity /Phase	Funding Source	Proposed Funding (in \$000s)				
					2017 - 2018	2018 - 2019	2019 - 2020	2020 - 2021	2021 - 2022

MIAMI-DADE TRANSPORTATION PLANNING ORGANIZATION
TRANSPORTATION IMPROVEMENT PROGRAM
MIAMI-DADE SEAPORT DEPARTMENT
(All Projects are located at the Seaport, unless otherwise noted)

TPO Project No	Facility/Project Name	Type of Work	L RTP Ref	Project Cost (\$000s)	Prior Years Funding (\$000s)	Construction Year	FDOT Work Program Number	PORT MIAMI				
Agency Project No	Detailed Project Description											
	Status	Remarks/Comments										
SP642930	Port Miami Multi-modal Terminal	Cruise Terminal J Improvements	C-6	\$8,824	\$8,824	2017	43336319401					
642930	Upgrade and remodel CT J to attract luxury cruises.											
	Under Construction	FDOT Participation with prior year funding	Activity /Phase	Funding Source	Proposed Funding (in \$000s)							
					2017 - 2018	2018 - 2019	2019 - 2020	2020 - 2021	2021 - 2022			
SP644010	Cargo Gateway Security Systems	Cargo Gate Modifications	C-6	\$12,000	\$1,675	2018	4406161					
644010	Improvements throughout the port to include but are not limited to purchase and install security systems and future consolidation of gates.											
	Under Construction		Activity /Phase	Funding Source	Proposed Funding (in \$000s)							
					2017 - 2018	2018 - 2019	2019 - 2020	2020 - 2021	2021 - 2022			
					CAPITAL	Seaport	4,325	0	0	0	0	
CAPITAL	DDR	4,325	0	0	0	0						
SP644300	Terminal Bulkheads Future Repairs	Porgram for terminal bulkhead repairs	C-6	\$12,200	\$4,200	2018						
644300	Bays 0-65 Seawall Rehabilitation.											
	Design		Activity /Phase	Funding Source	Proposed Funding (in \$000s)							
					2017 - 2018	2018 - 2019	2019 - 2020	2020 - 2021	2021 - 2022			
			CONSTRUCTION	Seaport	8,000	0	0	0	0			

PORTMIAMI.

SP645430	Infrastructure Improvements	Infrastructure Improvements	C-6	\$82,451	\$39,006	2018	4380291,4406171,433631			
645430	To accommodate industry demand for passenger and cargo, infrastructure improvements include, but are not limited to cranes, security, IT, recycling export, container storage, parking, PBB's, mooring bollards, roadway, and bulkhead improvements.									
	Under Construction	Update and improve various infrastructure portions of the Port to keep up with industry demands	Activity /Phase	Funding Source	Proposed Funding (in \$000s)					
					2017 - 2018	2018 - 2019	2019 - 2020	2020 - 2021	2021 - 2022	
					CONSTRUCTION	Seaport	6,325	8,795	12,000	7,700
			CAPITAL	DDR	6,325	0	0	2,300	0	

PORTMIAMI.

SP647720	Sewer Upgrades at various locations	Sewer Upgrades	C-6	\$5,000	\$5,000	2017			
647720	Upgrade the sanitary sewer line and force main to larger capacity to accommodate future growth.								
	Design		Activity /Phase	Funding Source	Proposed Funding (in \$000s)				
					2017 - 2018	2018 - 2019	2019 - 2020	2020 - 2021	2021 - 2022
			CONSTRUCTION	Seaport	0	0	0	0	0

MIAMI-DADE TRANSPORTATION PLANNING ORGANIZATION
TRANSPORTATION IMPROVEMENT PROGRAM
MIAMI-DADE SEAPORT DEPARTMENT
(All Projects are located at the Seaport, unless otherwise noted)

TPO Project No	Facility/Project Name	Type of Work	LRTP Ref	Project Cost (\$000s)	Prior Years Funding (\$000s)	Construction Year	FDOT Work Program Number	PORTMIAMI
Agency Project No	Detailed Project Description							
	Status	Remarks/Comments						

Yearly Total	126,150	49,069	26,000	14,600	0
5 Year TIP Total				\$215,819	

Transportation Improvement Program (TIP)

Part Two: 5-Year Project Listing Public Transportation Improvements



PORTMIAMI



Private Sector



Miami-Dade Transportation
Planning Organization



Fiscal Years 2017/2018 - 2021/2022 Transportation Improvement Program

PUBLIC TRANSPORTATION IMPROVEMENTS

Miami-Dade County Department of Transportation and Public Works

(Formerly known as Miami-Dade Transit)

Specific Aspects of the Program

The FY 2018 Transportation Improvement Program includes funding over the next five years for the following projects:

Urban Corridor Development

State Transit Corridor Program funds will be used for the continuation of several successful South Miami-Dade Busway routes as well as the Flagler MAX route, the Kendall Cruiser, the Busway MAX, and various 95 Express routes.

Routine Replacement and Enhancement

Metrorail New Vehicle Replacement

The Miami-Dade Board of County Commissioners (BCC) and the Citizens' Independent Transportation Trust (CITT) in March 2008 approved the \$376 million procurement of 136 new rail vehicles for replacing the existing fleet.

The new vehicles will feature the latest technological advances which will significantly improve passenger comfort, efficient maintenance and operations. The pilot vehicles are in the Hitachi Manufacturing Facility in Medley and are due to commence testing at the Lehman Center in the second quarter of 2017.

Bus New Vehicle Replacement

The Department of Transportation and Public Works (DTPW) continues to implement its bus replacement program. Funding for this program is provided through various sources including the PTP, FDOT and Federal funding sources. DTPW's bus fleet is continuously aging; therefore an aggressive bus replacement plan is in place to ensure compliance with FTA's bus retirement criteria.

The procurement of alternative fuel buses for replacements and enhancements would not only be an improvement to transit but also promote the county's long-term initiative towards a state of good repair, economic competitiveness, livability, sustainability, safety, job creation, and economic stimulus.

After examining various alternative fuels, DTPW decided to migrate its bus fleet to clean-burning, compressed natural gas (CNG). In addition to CNG, DTPW will also acquire its first 33 electric-powered, zero emission buses. These vehicles will be the first of their kind in Miami-Dade County's Metrobus Fleet, and complement the ongoing modernization of the fleet. DTPW has an option to purchase up to an additional 42 buses. These new vehicles are slated to be in service by late 2017.

Safety and Security

DTPW has programmed funding to purchase security equipment to upgrade and install closed circuit camera television (CCTV) systems and its respective software components, and to continue the replacement of fire detection and reporting systems. DTPW's commitment to the safety and security of the DTPW system, patrons, and employees is of the highest of priorities. In an effort to further complement its existing security infrastructure, DTPW continues to aggressively add state-of-the art technology to both reduce crime and to aid law enforcement in proactively securing and safeguarding the transit system. FDOT Rule 14-15.017(2.2.1), however, prevents DTPW from disclosing these improvements/installations in greater detail.

MDT Additional Elevators at Dadeland North Metrorail Station

Since its completion in 1984, the Dadeland North Metrorail Station's use has increased dramatically through the years. Because of increasing ridership at the Dadeland North Metrorail Station, the existing bank of elevators (four elevators) does not provide an acceptable level of service during peak hours. Peak passenger flows create congestion and long waiting periods for Metrorail passengers waiting for the elevators, generating complaints from existing customers. DTPW is adding two (2) elevators to the existing parking facility, one elevator at each end of the structure. DTPW is currently in the consultant selection process for design services. The estimated project completion date is May 2021.

Parking Space Counters at Metrorail Parking Garages

The purpose of this project is to furnish and install real-time parking space counting systems at seven (7) parking garages located at Dadeland South, Dadeland North, South Miami, Earlington Heights, Okeechobee, Dr. Martin Luther King Jr., and Santa Clara Metrorail Stations. The available parking space counting systems will allow Metrorail customers to check real-time parking availability over the Internet using personal electronic devices including Smart phones, Personal Digital Assistants (PDAs), Tablets, etc., and by Electronic Signs located at the entrances to each of the seven (7) garages. The system shall provide "Lot Full" notification when all spaces are occupied. The estimated project completion date is January 2018.

The Underline - MPATH/Brickell Backyard Project

The future 10-mile Underline Corridor, running below the Metrorail from the Miami River to Dadeland South Station, will create a linear park that will enhance connectivity, mobility, and biking safety for residents and visitors. In 2015, Friends of The Underline, selected a design consultant to develop the Vision and Master Plan for this project. At the Brickell Backyard, the off-road dedicated bicycle path is located along the west side of the Metrorail structure from the Miami River to SW 8th Street and between the Metrorail

Station and SW 13th Street. In response to the large pedestrian volume along both sidewalks between SW 8th Street and SW 10th Street, the bicycle path is realigned to be centered between the Metrorail Columns, creating a dedicated cycletrack that minimizes conflicts between bus and trolley waiting areas and cyclists.

The pedestrian path in this area varies in its location. Between the Miami River and SW 7th Street, the design preserves the existing curved path connecting to the Miami River Walk as the pedestrian path. Between SW 7th Street and the Brickell Metrorail Station, the path is integrated with an expanded sidewalk along the west side of SW 1st Avenue, offering a significant width in order to accommodate perpendicular pedestrian flow from adjacent bus and trolley stops along SW 1st Avenue. Between the Brickell Metrorail and Metromover Stations, the path is reoriented, running parallel to the bicycle path from SW 11th Street south to SW 13th Street. DTPW is currently drafting a project schedule.

The Underline - Segment A Phase II from 13th Street to SW 19th Avenue

The future 10-mile Underline Corridor, running below the Metrorail from the Miami River to Dadeland South Station, will create a linear park that will enhance connectivity, mobility, and biking safety for residents and visitors. Phase II is approximately 2.3 miles in length and will extend the pedestrian and bicycle paths further south from SW 13th Street to SW 19th Avenue. DTPW is currently drafting a project schedule.

East-West Corridor Transit-Oriented Development (TOD) Project

The East-West Corridor is one of six premium transit corridors included in the Strategic Miami Area Rapid Transit (SMART) Plan as endorsed by the Miami-Dade TPO Governing Board. DTPW will conduct a comprehensive planning effort that will inform transit planning in the East-West Corridor, a 10-mile corridor linking the Miami Intermodal Center with Florida International University and the western communities of Miami-Dade County. In June 2016, DTPW submitted a grant application to FTA under the TOD Planning Pilot Program. In October 2016, FTA awarded \$960,000 to DTPW for this project. The total cost for this project is estimated at \$1,200,000 (includes \$960,000 FTA TOD Grant Award + \$240,000 in local matching funds from the ½ cent PTP Surtax Funds via CITT). DTPW is currently finalizing a draft scope of services for this project.

Transit Centers with Park & Ride Facilities

Kendall Park-and-Ride Facility at SW 127th Avenue

DTPW is constructing a 183-space park-and-ride facility on approximately 2.8 acres located at the southeast corner of SW 88th Street (Kendall Drive) and SW 127th Avenue. This facility will serve the Kendall Cruiser (Route 288) which began service in June 2010. This site is owned by Florida Power and Light (FPL). On December 2, 2015 the construction contract was advertised. The project is scheduled for completion in September 2017.

NW 27th Avenue and NW 215th Street (Unity Station)

A 14-acre vacant parcel adjacent to the intersection of the Turnpike and NW 27th Avenue has been identified as a strategic park-and-ride location for the North Corridor (NW 27th Avenue) Premium Transit project which is being studied by the Florida Department of Transportation (FDOT). Up to 350 parking spaces are proposed for this facility which would serve the northern most station for new premium transit service in the corridor. This park-and-ride lot also provides strategic transit oriented development (TOD) opportunities. This facility is anticipated to open in 2019.

SW 8th Street and SW 147th Avenue (Tamiami Station)

An 8-acre vacant parcel of land on the SW corner of the intersection at SW 8th Street and SW 147th Avenue has been identified as a strategic park-and-ride location for the SR 836 Express Bus Service project. The proposed park-and-ride facility will accommodate approximately 493 parking spaces, which would serve as the western most station for the new premium bus service in the corridor. The estimated completion date is 2020.

HEFT and NW 12th Street (Dolphin Station)

Property owned by FDOT located adjacent to the intersection of the Homestead Extension of the Florida Turnpike (HEFT), SR 836 and NW 12th Street has been identified as a strategic location for a transit center with a park-and-ride facility. This transit center would support the SR 836 Express Bus Service project and provide a potential terminus or stop for several local bus routes serving the Dolphin Mall and nearby cities of Sweetwater and Doral. The scheduled completion date is late 2017.

Palmetto Expressway at NW 74th Street (Palmetto Intermodal Terminal)

DTPW recommends that the FDOT SR 826/Palmetto Expressway Express Lanes PD&E Study address the feasibility of acquiring an 11.88-acre semi-vacant parcel of land located immediately south of the Palmetto Metrorail Station for the purpose of constructing the Palmetto Station Intermodal Terminal that will include but not be limited to: long-term parking, short-term parking, kiss-and-ride, pool-and-ride and a minimum of 6 bus bays and 2 layover bays.

Park-and-Ride Lot at South Miami-Dade Busway and SW 112th Avenue

DTPW is currently leasing approximately 454 parking spaces on an existing surface lot located at approximately SW 112th Avenue and the South Miami-Dade Busway and is in the process of examining the feasibility of acquiring the site and improving the existing surface parking to better serve transit patrons and improve access to the Transitway.

Park-and-Ride Lot Expansion at South Miami-Dade Transitway and SW 152nd Street

DTPW is proposing to add 84 parking spaces to the 362 existing parking spaces for the park-and-ride lot located at SW 152nd Street and the Transitway for a total of 446. In addition, DTPW would mill and resurface the entire existing parking lot, upgrade

pavement markings, construct additional sidewalks and access points to improve pedestrian access, construct a canopy along the Transitway for passenger cover and comfort, add bicycle parking facilities, provide a kiss-and-ride drop-off area and upgrade parking to include additional disabled parking, stroller parking, vanpool/carpool parking, and electric vehicle parking with associated charging stations. The scheduled completion date is 2021.

Transit Centers without Park-and-Ride

Panther Station at Florida International University

Florida International University (FIU) constructed a parking garage along SW 8th Street with ground floor space reserved for a future transit center. The location of the new parking garage, between SW 112th Avenue and SW 109th Avenue, presents an access challenge that requires roadway widening to construct bus only lanes and traffic signal improvements to provide bus signal priority at the two intersections along this roadway segment. The new transit center would provide 10 bus bays to accommodate the relocation of the existing DTPW routes from the current bus terminal located near SW 107th Avenue/SW 17th Street and provide capacity for future routes such as the SR-836 Express Bus, the Flagler Street Bus Rapid Transit (BRT) and express routes operating on the Homestead Extension of the Florida Turnpike (HEFT). Completion of the transit center should coincide with the beginning of the SR-836 Express Bus in 2020.

Premium Transit Corridors: Incremental Improvements

East-West Corridor (SR 836 Express Bus Service)

This route would provide premium express transit service along SR 836 from west Miami-Dade County Tamiami Station (SW 8th Street and SW 147th Avenue) to the Miami Intermodal Center (MIC) and Downtown Miami via SW 137th Avenue/SR 836 Extension as well as via the Homestead Extension of the Florida Turnpike (HEFT). This route will feature three legs.

- The first leg (Line A) will provide premium express transit service from the proposed Tamiami Station (park-and-ride/transit facility located at SW 8th Street and SW 147th Avenue) to Downtown Miami via SW 8th Street, SW 137th Avenue and SR 836. Service headways will be 10 minutes during the AM/PM peak-hour. The planned long-term improvements for this route will be completed by 2020 using 9 new 60-foot alternative fuel buses.
- The second leg (Line B) will provide premium express transit service from the proposed Panther Station (Florida International University's Modesto A. Maidique Campus (MMC) to the MIC via SW 8th Street, SR 821/HEFT and SR 836. This route will operate all day with 20 minute headways. The planned long-term improvements for this route will be completed by 2020 using 3 new 60-foot alternative fuel buses.
- The third leg (Line C) will provide premium express transit service from the proposed Dolphin Station (NW 12th Street and HEFT) to Downtown Miami via SR 836. Service headways will be 10 minutes during the AM/PM peak-hour. The planned

long-term improvements for this route will coincide with the opening of the proposed Dolphin Station in late 2017. This route will feature 8 new 60-foot alternative fuel buses.

Summary Highlights of SMART Plan Corridors

Beach Corridor

The Beach Corridor Premium Transit Extension project will serve the cities of Miami and Miami Beach along a 9.7 mile corridor, crossing Biscayne Bay to link Downtown Miami to Miami Beach. The Beach Corridor area is an epicenter for population and economic growth and a major employment center and tourist destination in the region. As a result, the roadways between Miami and Miami Beach are typically heavily congested. This high bus transit ridership corridor has been identified as a candidate for consideration for premium transit over the past two decades as part of a strategy to address east-west directional travel demands.

East-West Corridor

This project will run approximately 10 miles from Miami International Airport west along the SR-836/Dolphin Expressway, to the Turnpike in the vicinity of Florida International University (FIU). It provides multimodal solutions for severe traffic congestion along SR-836, the only east-west expressway in central Miami-Dade County. This project will also serve major activity centers including FIU, Miami International Airport, the Miami Intermodal Center (MIC), Downtown Miami, and PortMiami, while transporting riders to and from major employment areas (Doral, Health District, Central Business District, Brickell, etc).

Kendall Corridor

The Kendall Corridor project is 10 miles from the Dadeland North Metrorail Station west along SR 94/Kendall Drive/SW 88th Street to approximately SW 162nd Avenue. This project provides multimodal solutions for severe traffic congestion along Kendall Drive, one of the most congested east-west arterial roadways in Miami-Dade County. The project facilitates the highest demand movement of passengers to and from West Kendall to Downtown Miami.

In 2016, the Florida Department of Transportation (FDOT), District Six, initiated a Project Development & Environment (PD&E) Study to evaluate proposed transportation solutions for Kendall Drive. The Kendall corridor is being studied as part of the Strategic Miami Area Rapid Transit, or SMART Plan, which identifies the development of six rapid transit corridors that directly support the mobility of our future population and employment growth. A project kick-off meeting was held in late 2016. The study is scheduled for completion by mid-2018.

North Corridor

This project is approximately 9.5 miles from the Dr. Martin Luther King Jr. Metrorail Station north along NW 27th Avenue to NW 215th Street. It will connect the cities of Miami, Opa-Locka, and Miami Gardens with major activity centers, including the Miami-Dade College North Campus, North Dade Health Center, St. Thomas University, Florida Memorial College, Miami Jobs Corps Center, Hard Rock Stadium (home of NFL Miami Dolphins and University of Miami), and Calder Race Course. At the northern end of the project, a new transit terminal and park-and-ride facility will be constructed to provide a connection to Metrobus and Broward County Transit (BCT) routes. The long-term vision includes transit-oriented development (TOD) at the new NW 215th Street transit terminal.

In 2016, the Florida Department of Transportation (FDOT), District Six, initiated a Project Development & Environment (PD&E) Study to evaluate proposed transportation solutions for SR 9 / SR 817 / NW 27th Avenue. The North corridor is being studied as part of the Strategic Miami Area Rapid Transit, or SMART Plan, which identifies the development of six rapid transit corridors that directly support the mobility of our future population and employment growth. A project kick-off meeting was held in late 2016. The study is scheduled for completion by mid-2018.

Northeast Corridor

This corridor is roughly defined as U.S. Route 1 from the Downtown Miami area to the Aventura Mall near the Miami-Dade/Broward County line, and is one of the busiest transit corridors in the region. It extends approximately 15 miles through the historic core of the County developed along the Florida East Coast (FEC) railroad and links Aventura, North Miami, North Miami Beach, and Miami Shores with the County's Central Business District located in Downtown Miami.

South Corridor

This project will run approximately 20 miles from the Dadeland South Metrorail Station along the existing Transitway (aka Busway) to the SW 344th Street Park-and-Ride/Transit Terminal Facility. It will connect Florida City, City of Homestead, Town of Cutler Bay, Village of Palmetto Bay, and Village of Pinecrest, which represent the fastest population growth in Miami-Dade County. This Premium Transit Extension project facilitates the highest demand movement of passengers to and from southern Miami-Dade to Downtown Miami.

Bus Express Rapid Transit (BERT) Network

Flagler Corridor

In 2016, the Florida Department of Transportation (FDOT), District Six, began a Project Development and Environment (PD&E) study to examine implementation of Bus Rapid Transit (BRT) service and infrastructure improvements along SR 968/Flagler Street

from SR 821/HEFT to SR 5/US-1/Biscayne Blvd. The primary study objective is to evaluate the implementation of a cost-effective, high-ridership BRT system within the SR 968/Flagler Street Corridor that is to be part of an overall interconnected premium transit network. The FDOT project team is currently identifying and refining recommended alternatives. The study is scheduled for completion by mid-2018.

DTPW is coordinating the bus purchase component of this project which includes purchase of 10 new 60-foot alternative fuel buses. Acceptance of vehicles is anticipated in late 2017.

Overall Status Update for SMART Plan BERT Network Implementation

Most of the urban and interregional corridors in Miami-Dade County are already congested. Congestion is expected to worsen even with completion of planned transportation improvement projects. The pace of growth far exceeds the ability to add capacity in order to reduce congested conditions. Significant expansion is required in rail and transit systems to deliver viable options for moving people within Miami-Dade County and the Southeast Florida Region.

In April 2016, Miami-Dade Transportation Planning Organization (TPO) Governing Board adopted the Strategic Miami Area Rapid Transit Plan (SMART Plan), which includes six (6) rapid transit corridors and a Bus Express Rapid Transit (BERT) network. Since then, implementation of the SMART Plan has become a top priority of the Miami-Dade County Department of Transportation and Public Works (DTPW). Subsequently, the Florida Department of Transportation (FDOT), District Six (D-6), and DTPW staff started the planning activities for implementation of the BERT network.

Implementation of BERT Network

DTPW staff assessed the infrastructure needs for the BERT network. To implement the BERT network, necessary infrastructure projects include new transit terminals, improvement to or expansion of existing terminals, and new direct roadway/ramp connections, etc. Coordination is also required between DTPW and other transportation agencies such as FDOT, Florida's Turnpike Enterprise (FTE) and Miami-Dade Expressway Authority (MDX) to ensure transit access to roadways are supported. Table 1 presents the planning work required to complete these infrastructure improvement projects. Figure 1 shows the complete BERT network with supportive transit terminals.

Figure 1 BERT Network and Transit Terminals

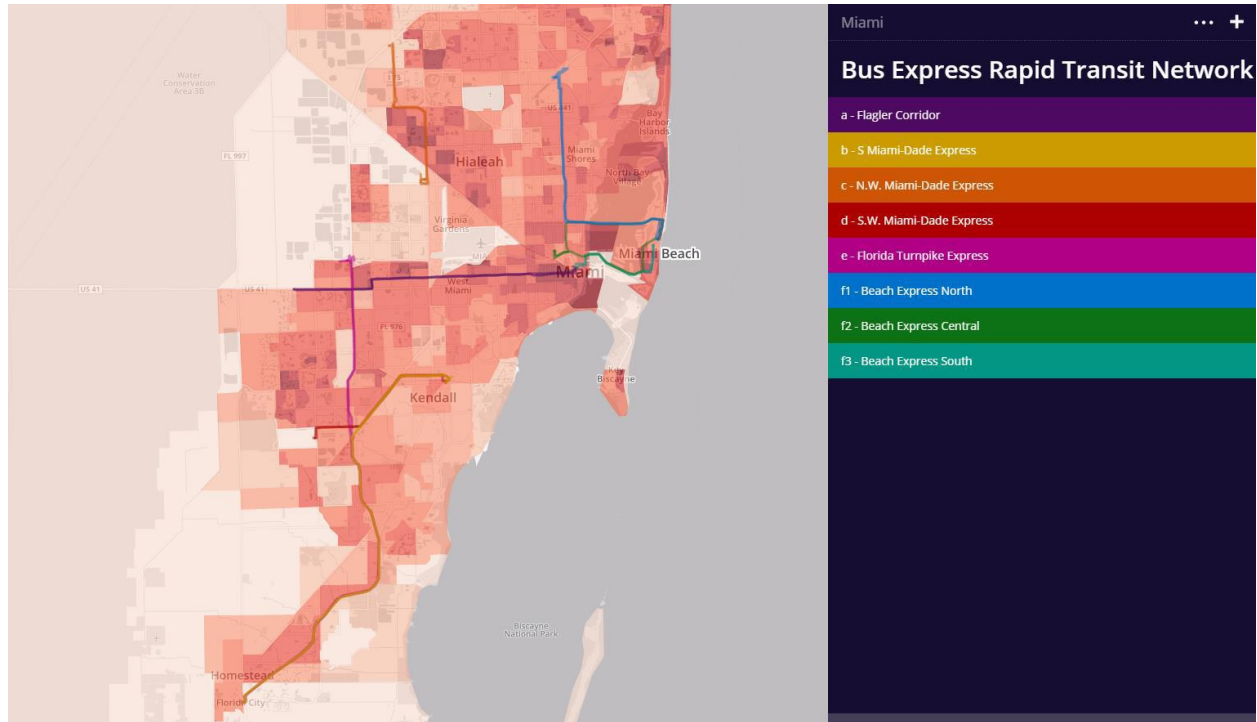






Table 1 Planning Study Required for Implementation of the BERT Network

<div>   <div> SMART PLAN BUS EXPRESS RAPID TRANSIT (BERT) NETWORK </div> <div>   </div> </div>					
Project Name	SMART PLAN Route #	Location	Project Description	Distance (miles)	Commission District
Flagler Corridor	a	Flagler from SR-821/HEFT/SW 147th Avenue to Miami Central Station	Route will provide Bus Rapid Transit (BRT) service along Flagler Street from SR-821/HEFT to Miami Central Station. Headways will vary depending on the operating plan, which includes local bus service and limited stop service.	15.4	5, 6, 10, 11, 12
S Miami-Dade Express	b	SW 344 St. Transitway Station/Dadeland North Metrorail Station	Route will provide express bus service from the SW 344th Street Park-and-Ride along the Transitway to the Dadeland North Metrorail Station. Headways will be 10 minutes during peak hours.	24.7	7, 9
NW Miami-Dade Express	c	Miami Gardens Station / Palmetto Metrorail Station	Route will provide express bus service from the Miami Gardens Station to the Palmetto Metrorail Station. Headways will be 10 minutes during peak hours	8.9	12
SW Miami-Dade Express	d	Miami Executive Airport/Dadeland North Metrorail Station	Route will provide express bus service from the Miami Executive Airport to the Dadeland North Metrorail Station. Headways will be 10 minutes during peak hours.	8.5	7, 11
Florida Turnpike Express (South)	e	344 St. Transitway Station/Dolphin Station	Route will provide express bus service from the SW 344th Street Park-and-Ride along the Transitway to Dolphin Station. Headways will be 10 minutes during peak hours.	28.0	9, 11
Beach Express North	f.1	Golden Glades Intermodal Terminal/Miami Beach Convention Center	Route will provide express bus service from Golden Glades Intermodal Terminal to the Miami Beach Convention Center. Headways will be 10 minutes during peak hours and 20 minutes during off-peak hours. Service Span will be from 5:30am to 8:00pm.	13.8	2, 5
Beach Express Central	f.2	Civic Center Metrorail Station/Miami Beach Convention Center	Route will provide express bus service from Civic Center Metrorail Station to the Miami Beach Convention Center. Headways will be 10 minutes during peak hours and 20 minutes during off-peak hours. Service Span will be from 5:30am to 9:00pm.	8.7	3, 5
Beach Express South	f.3	Miami Central Station/Miami Beach Convention Center	Route will provide express bus service from Miami Central Station to the Miami Beach Convention Center. Service will run all day with 10 minute headways. Service Span will be from 5:00am to 2:00am.	6.3	3, 5
TOTAL DISTANCE (miles)				114.3	
*Florida Turnpike Express (North)	TBD	FIU Panther Station/Miami Gardens Station	Route will provide express bus service from the FIU Panther Station to the Miami Gardens Station. This route will operate all day with 20 minute headways.	14.4	12,13
*Candidate BERT Route, SMART Plan Amendment Required. If SMART Plan is amended to include this route, Total Distance of BERT Network increases from 114.3 miles to 128.7 miles					

MIAMI-DADE TRANSPORTATION PLANNING ORGANIZATION
TRANSPORTATION IMPROVEMENT PROGRAM
MIAMI-DADE DEPT OF TRANSPORTATION AND PUBLIC WORKS



TPO Project No	Facility/Project Name	Type of Work	L RTP Ref	Project Cost (\$000s)	Prior Years Funding (\$000s)	Construction Year	FDOT Work Program Number											
Agency Project No	Detailed Project Description																	
	Status	Comments																
TA11	FTA SECTION 5337 Federal Formula Funding		5-5	\$182,250	\$123,591		4349801, 4349811, 4368891, 4387361, 4349771, 4349791, 4409221, 4409321											
11	FTA Sec 5337 State of Good Repair Metromover/Metrorail																	
	Ongoing	Rail and Mover Preventative Maintenance				Activity /Phase	Funding Source	Proposed Funding (in \$000s)										
								2017 - 2018	2018 - 2019	2019 - 2020	2020 - 2021	2021 - 2022						
								CAPITAL					LF	7,250	7,500	7,500	7,750	7,750
								CAPITAL					FTA	29,000	30,000	30,000	31,000	31,000
TA12	Kendall Corridor (RT 288)	Urban Corridor Improvements	6-41	\$2,780	\$1,350		4225292, 4389491											
12	Kendall Cruiser (RT 288)																	
	Operations	From West Kendall Transit terminal to Dadeland North Metrorail Station				Activity /Phase	Funding Source	Proposed Funding (in \$000s)										
								2017 - 2018	2018 - 2019	2019 - 2020	2020 - 2021	2021 - 2022						
								OPERATIONS					DPTO	0	0	550	165	0
								OPERATIONS					LF	0	0	0	165	0
OPERATIONS					FDOT DDR	550	0	0	0	0								

MIAMI-DADE TRANSPORTATION PLANNING ORGANIZATION
TRANSPORTATION IMPROVEMENT PROGRAM
MIAMI-DADE DEPT OF TRANSPORTATION AND PUBLIC WORKS



TPO Project No	Facility/Project Name	Type of Work	LRTP Ref	Project Cost (\$000s)	Prior Years Funding (\$000s)	Construction Year	FDOT Work Program Number					
Agency Project No	Detailed Project Description											
	Status	Comments										
TA14	Flagler MAX RTE 51 Operating Assistance	Urban Corridor Improvements	5-5	\$4,567	\$2,220		4389481, 4309531					
14												
	Operations	Flagler Max Rt 51 From West Miami Dade to Downtown				Activity /Phase	Funding Source	Proposed Funding (in \$000s)				
								2017 - 2018	2018 - 2019	2019 - 2020	2020 - 2021	2021 - 2022
OPERATIONS						DPTO	1,016	251	570	510	0	
TA17	Flagler Enhanced Bus Service Bus Purchase	Capital For Bus Purchase	5-5	\$10,038	\$9,133		4335251					
17	Project consists of procurement of 10 sixty-foot low hybrid BRT-style buses for the Flagler Premium Transit Corridor.											
	Bus Purchase	Delivery of vehicles is scheduled for mid 2017.				Activity /Phase	Funding Source	Proposed Funding (in \$000s)				
								2017 - 2018	2018 - 2019	2019 - 2020	2020 - 2021	2021 - 2022
CAPITAL						CIGP	452	0	0	0	0	
CAPITAL						LF	453	0	0	0	0	

MIAMI-DADE TRANSPORTATION PLANNING ORGANIZATION
TRANSPORTATION IMPROVEMENT PROGRAM
MIAMI-DADE DEPT OF TRANSPORTATION AND PUBLIC WORKS



TPO Project No	Facility/Project Name	Type of Work	LRTP Ref	Project Cost (\$000s)	Prior Years Funding (\$000s)	Construction Year	FDOT Work Program Number							
Agency Project No	Detailed Project Description													
	Status	Comments												
TA18	MDT ADDITIONAL ELEVATORS @ Dadeland North Metrorail Station	Construction of additional passenger amenities	5-5	\$5,350	\$455		4241472							
18	Additional elevators at Dadeland North Metrorail Station													
	Design	Project completion scheduled for 2021				Activity /Phase	Funding Source	Proposed Funding (in \$000s)						
								2017 - 2018	2018 - 2019	2019 - 2020	2020 - 2021	2021 - 2022		
								CAPITAL	DDR	975	0	0	0	0
								CAPITAL	LF	290	725	1,775	1,130	0
TA19	North Corridor (NW 27 Ave) Unity Station	Construction of Transit Center with park and ride	6-30	\$652	\$0		4280115							
19	Park and ride facility/center with 350 parking spaces on a 14-acre parcel of land located at NW 215th Street and NW 27th Avenue. This facility will provide TOD opportunities and will serve as the northern most station for new premium transit service. Project includes \$4.397M FDOT funding in prior years													
	Negotiations with the selected developer are on-going	Project completion scheduled for 2019				Activity /Phase	Funding Source	Proposed Funding (in \$000s)						
								2017 - 2018	2018 - 2019	2019 - 2020	2020 - 2021	2021 - 2022		
								CAPITAL	DPTO	0	0	652	0	0
								CAPITAL	DDR	0	0	0	0	0
CAPITAL	LF	0	0	0	0	0								

MIAMI-DADE TRANSPORTATION PLANNING ORGANIZATION
TRANSPORTATION IMPROVEMENT PROGRAM
MIAMI-DADE DEPT OF TRANSPORTATION AND PUBLIC WORKS



TPO Project No	Facility/Project Name	Type of Work	L RTP Ref	Project Cost (\$000s)	Prior Years Funding (\$000s)	Construction Year	FDOT Work Program Number				
Agency Project No	Detailed Project Description										
	Status	Comments									
TA2	MDT Bus Tracker System and CAD AVL Replacement	Installation of ITS equipment for improved bus operations	5-5	\$17,910	\$17,970		N/A				
2	Infrastructure to support a real time bus tracking system and replace existing Computer Aided Dispatch (CAD)/ Automatic Vehicle Locator (AVL) system Acceptance of the system at Coral Way, Central and NE Bus Garages are complete. Implementation of the system at Metromover is complete.										
	Quality Assurance activities in progress	The Kendall Dr Signalization Project was originally included in this project but was removed for FY12 & FY13. Scheduled for completion in mid 2017			Activity /Phase	Funding Source	Proposed Funding (in \$000s)				
							2017 - 2018	2018 - 2019	2019 - 2020	2020 - 2021	2021 - 2022
							CAPITAL				
TA21	MDT - SR 836 EXPRESS BUS SERVICE (BUS PURCHASE)	CAPITAL FOR FIXED ROUTE	5-5	\$20,146	\$10,746		4389701, 4310773				
21	Project consist of procurement of 11 sixty-foot low floor hybrid BRT-style buses for the SR 836 Express Bus Service.										
	Bus Purchase	Vehicles were accepted by DTPW Nov 2016			Activity /Phase	Funding Source	Proposed Funding (in \$000s)				
							2017 - 2018	2018 - 2019	2019 - 2020	2020 - 2021	2021 - 2022
							CAPITAL				
CAPITAL					CIGP	0	0	4,700	0	0	

MIAMI-DADE TRANSPORTATION PLANNING ORGANIZATION
TRANSPORTATION IMPROVEMENT PROGRAM
MIAMI-DADE DEPT OF TRANSPORTATION AND PUBLIC WORKS



TPO Project No	Facility/Project Name	Type of Work	L RTP Ref	Project Cost (\$000s)	Prior Years Funding (\$000s)	Construction Year	FDOT Work Program Number				
Agency Project No	Detailed Project Description										
	Status	Comments									
TA0000022	Rail Vehicle Replacement	Replacement of existing rail cars	5-5	\$380,904	\$137,811		N/A				
22	Rail vehicle replacement of 136 car fleet.										
	Rail Vehicle Purchase, NTP was issued December 2012	The first set of vehicles will begin testing at Lehman Center the 2nd Quarter of 2017	Activity /Phase	Funding Source	Proposed Funding (in \$000s)						
					2017 - 2018	2018 - 2019	2019 - 2020	2020 - 2021	2021 - 2022		
				CAPITAL	PTP Bond	116,273	93,682	18,587	1,777	1,793	
TA23	MDT - 95 EXPRESS DADE/BROWARD CIVIC CENTER	URBAN CORRIDOR IMPROVEMENTS	5-5	\$5,858	\$4,390		4329341, 4389461				
23	Express Bus service from Broward Blvd to Civic Center and from Sheridan St to Civic Center.										
	Operations	Revenue service began November 2015	Activity /Phase	Funding Source	Proposed Funding (in \$000s)						
					2017 - 2018	2018 - 2019	2019 - 2020	2020 - 2021	2021 - 2022		
				OPERATIONS	TOBD	0	400	688	400	0	

MIAMI-DADE TRANSPORTATION PLANNING ORGANIZATION
TRANSPORTATION IMPROVEMENT PROGRAM
MIAMI-DADE DEPT OF TRANSPORTATION AND PUBLIC WORKS



TPO Project No	Facility/Project Name	Type of Work	L RTP Ref	Project Cost (\$000s)	Prior Years Funding (\$000s)	Construction Year	FDOT Work Program Number				
Agency Project No	Detailed Project Description										
	Status	Comments									
TA24	Palmetto Intermodal Terminal	INTERMODAL HUB CAPACITY	6-24	\$12,846	\$0		4353811				
24	Construct a park and ride transit terminal facility with a minimum of 1,000 parking space garage and a minimum of 12 bus bays.										
	Planning and ROW Acquisition	ROW Acquisition for Expansion of Transit Center with Park-N-Ride	Activity /Phase	Funding Source	Proposed Funding (in \$000s)						
					2017 - 2018	2018 - 2019	2019 - 2020	2020 - 2021	2021 - 2022		
					CAPITAL	UNK	0	0	675	0	0
					CAPITAL	ACSU	0	0	675	0	0
					CAPITAL	LF	0	1,338	95	0	0
					CAPITAL	DDR	0	2,216	0	0	0
					CAPITAL	DPTO	0	111	386	0	0
					CAPITAL	DS	0	395	0	0	0

MIAMI-DADE TRANSPORTATION PLANNING ORGANIZATION
TRANSPORTATION IMPROVEMENT PROGRAM
MIAMI-DADE DEPT OF TRANSPORTATION AND PUBLIC WORKS



TPO Project No	Facility/Project Name	Type of Work	L RTP Ref	Project Cost (\$000s)	Prior Years Funding (\$000s)	Construction Year	FDOT Work Program Number				
Agency Project No	Detailed Project Description										
	Status		Comments								
TA25	SOUTH FL VANPOOL - FTA 5307 & STATE TRANSIT BLOCK GRANT	COMMUTER TRANS. ASSISTANCE	5-5	\$22,150	\$17,060		4162222, 4162223, 4289754, 4387321, 4329362, 4329363, 4367851, 4408951				
25	State Block Grant and FTA Formula funding to support vanpool program										
	Annual Program: ongoing	MDT is a pass through	Activity /Phase	Funding Source	Proposed Funding (in \$000s)						
					2017 - 2018	2018 - 2019	2019 - 2020	2020 - 2021	2021 - 2022		
					CAPITAL	FTA	0	1,710	0	0	0
					OPERATIONS	DDR	0	244	0	0	0
					OPERATIONS	DPTO	487	259	528	528	498
					OPERATIONS	LF	487	503	528	528	498
TAMDT285	East-West (SR 836) Corridor (from SMART Plan)	PD&E Study	6-36	\$9,000	\$2,960						
285	Project Development and Environment (PD&E) Phase for the SMART Plan East-West (SR 386) Corridor.										
		Fund in Fiscal Year 2016/2017 of the FY 2017-2021 Transportation Improvement Program (TIP); estimated PD&E completion date 2018/2019	Activity /Phase	Funding Source	Proposed Funding (in \$000s)						
					2017 - 2018	2018 - 2019	2019 - 2020	2020 - 2021	2021 - 2022		
PROJECT DEVELOPMENT AND ENVIRONMENTAL						PTP	4,040	2,000	0	0	0

MIAMI-DADE TRANSPORTATION PLANNING ORGANIZATION
TRANSPORTATION IMPROVEMENT PROGRAM
MIAMI-DADE DEPT OF TRANSPORTATION AND PUBLIC WORKS



TPO Project No	Facility/Project Name	Type of Work	L RTP Ref	Project Cost (\$000s)	Prior Years Funding (\$000s)	Construction Year	FDOT Work Program Number				
Agency Project No	Detailed Project Description										
	Status	Comments									
TAMDT286	South Dade Transitway Corridor (from SMART Plan)	PD&E Study	6-36	\$7,000	\$3,460						
286	Project Development and Environment (PD&E) Phase for the SMART Plan South Dade Transit way.										
		Fund in Fiscal Year 2016/2017 of the FY 2017-2021 Transportation Improvement Program (TIP); estimated PD&E completion date FY 2018/2019.	Activity /Phase	Funding Source	Proposed Funding (in \$000s)						
					2017 - 2018	2018 - 2019	2019 - 2020	2020 - 2021	2021 - 2022		
					PLANNING (SMART Plan)					PTP	3,540
TAMDT287	Beach Corridor (from SMART Plan)	PD&E Study	6-36	\$10,000	\$2,710						
287	Project Development and Environment (PD&E) Phase for the SMART Plan Beach Corridor project.										
		Fund in Fiscal Year 2016/2017 of the FY 2017-2021 Transportation Improvement Program (TIP); estimated PD&E completion date 2018/2019.	Activity /Phase	Funding Source	Proposed Funding (in \$000s)						
					2017 - 2018	2018 - 2019	2019 - 2020	2020 - 2021	2021 - 2022		
					PROJECT DEVELOPMENT AND ENVIRONMENTAL					DDR	2,000
PROJECT DEVELOPMENT AND ENVIRONMENTAL					LF	1,290	2,000	0	0	0	

MIAMI-DADE TRANSPORTATION PLANNING ORGANIZATION
TRANSPORTATION IMPROVEMENT PROGRAM
MIAMI-DADE DEPT OF TRANSPORTATION AND PUBLIC WORKS



TPO Project No	Facility/Project Name	Type of Work	L RTP Ref	Project Cost (\$000s)	Prior Years Funding (\$000s)	Construction Year	FDOT Work Program Number					
Agency Project No	Detailed Project Description											
	Status	Comments										
TA0000034	Metrorail and Metromover Fixed Guideway Bridge Inspection	Construction	5-5	\$9,813	\$6,063		4051334, 4051332, 4051333					
34	Capital maintenance of existing guideway.											
	Ongoing					Activity /Phase	Funding Source	Proposed Funding (in \$000s)				
								2017 - 2018	2018 - 2019	2019 - 2020	2020 - 2021	2021 - 2022
						CAPITAL	FTAT**	1,000	1,000	1,000	0	0
						CAPITAL	LF	250	250	250	0	0
						CAPITAL	SU	1,000	1,000	1,000	0	0
TA0000038	NW 7th Avenue and NW 62nd Street Passenger Activity Center 7th Avenue Transit Village	Construct New and improve existing Passenger Activity Centers	NA	\$10,295	\$10,295		413754 Segments 1-8					
38	Includes retail, office and affordable housing development project through Miami-Dade Empowerment Trust. Prior year FTA Toll Rev credits \$466; prior year FDOT funding \$7,697 to be funded with 100 percent FTA funding FY07 & FY08 FTA awarded 9 18 09											
	Phase 1 Construction Complete					Activity /Phase	Funding Source	Proposed Funding (in \$000s)				
								2017 - 2018	2018 - 2019	2019 - 2020	2020 - 2021	2021 - 2022
						CAPITAL	FTA 5309	0	0	0	0	0

MIAMI-DADE TRANSPORTATION PLANNING ORGANIZATION
TRANSPORTATION IMPROVEMENT PROGRAM
MIAMI-DADE DEPT OF TRANSPORTATION AND PUBLIC WORKS



TPO Project No	Facility/Project Name	Type of Work	LRTP Ref	Project Cost (\$000s)	Prior Years Funding (\$000s)	Construction Year	FDOT Work Program Number					
Agency Project No	Detailed Project Description											
	Status	Comments										
TA0000039	MDT-S MIA DADE TRANSITWAY OPERATING ASSISTANCE DADELAND TO FL CITY	URBAN CORRIDOR IMPROVEMENTS		\$7,627	\$5,856		4179172, 4179173, 4389501, 4409131					
39												
	OPERATIONS	OPERATING ASSISTANCE FOR TRANSITWAY ROUTES FROM DADELAND TO FL CITY				Activity /Phase	Funding Source	Proposed Funding (in \$000s)				
								2017 - 2018	2018 - 2019	2019 - 2020	2020 - 2021	2021 - 2022
OPERATIONS						DPTO	261	0	115	467	960	
OPERATIONS						DDR	189	0	0	0	0	
TA0000040	MDT- 95 EXPRESS DADE / BROWARD EXPRESS MIAMI CBD	URBAN CORRIDOR IMPROVEMENTS		\$11,783	\$5,302		4204625, 4389431					
40	OPERATING ASSISTANCE FOR MDT 95 EXPRESS (MIAMI DADE- BROWARD)											
	OPERATIONS	SERVICE FROM BROWARD BLVD AND FROM SHERIDAN STREET TO DOWNTOWN				Activity /Phase	Funding Source	Proposed Funding (in \$000s)				
								2017 - 2018	2018 - 2019	2019 - 2020	2020 - 2021	2021 - 2022
OPERATIONS						TOBD	800	800	1,305	800	0	

MIAMI-DADE TRANSPORTATION PLANNING ORGANIZATION
TRANSPORTATION IMPROVEMENT PROGRAM
MIAMI-DADE DEPT OF TRANSPORTATION AND PUBLIC WORKS



TPO Project No	Facility/Project Name	Type of Work	L RTP Ref	Project Cost (\$000s)	Prior Years Funding (\$000s)	Construction Year	FDOT Work Program Number							
Agency Project No	Detailed Project Description													
	Status	Comments												
TA4180513	MDT - DADE / MONROE EXPRESS BUS ROUTE	COMMUTER TRANS. ASSISTANCE	5-5	\$11,092	\$5,450		4180513, 4409141							
4180513	Operating assistance for Dade/Monroe Express Bus Route from Florida City to Marathon (MM 50)													
	Operations					Activity /Phase	Funding Source	Proposed Funding (in \$000s)						
		2017 - 2018	2018 - 2019	2019 - 2020	2020 - 2021			2021 - 2022						
		OPERATIONS						DPTO	1,078	515	527	904	850	
		OPERATIONS						LF	858	515	527	904	850	
TA4310772	MDT - SR 836 EBS PARK AND RIDE LOT	PARK AND RIDE LOTS	C-6	\$5,795	\$4,512		4310772							
4310772	Park and Ride Terminal at SW 8th St and SW 147th Ave (Tamiame Station). Features frequent service with WIFI, real time information, transit signal priority and park and rides. Project received \$4 million in FTA funding in 2016.													
	Design					Activity /Phase	Funding Source	Proposed Funding (in \$000s)						
		Project Completion Expected 2020						2017 - 2018	2018 - 2019	2019 - 2020	2020 - 2021	2021 - 2022		
		CAPITAL						DPTO	624	0	0	0	0	
		CAPITAL						DS	18	0	0	0	0	
CAPITAL					LF	642	0	0	0	0				

MIAMI-DADE TRANSPORTATION PLANNING ORGANIZATION
TRANSPORTATION IMPROVEMENT PROGRAM
MIAMI-DADE DEPT OF TRANSPORTATION AND PUBLIC WORKS



TPO Project No	Facility/Project Name	Type of Work	L RTP Ref	Project Cost (\$000s)	Prior Years Funding (\$000s)	Construction Year	FDOT Work Program Number							
Agency Project No	Detailed Project Description													
	Status	Comments												
TA4310774	MDT - SR 836 EBS PANTHER STATION @ FIU (SEC 5307)	CAPITAL FOR FIXED ROUTE	C-6	\$5,884	\$5,509		4310774							
4310774	Construct new bus terminal at FIU Parking Garage #6 equip with WIFI, real time information and transit signal priority.													
	Design	Project completion scheduled for 2020				Activity /Phase	Funding Source	Proposed Funding (in \$000s)						
								2017 - 2018	2018 - 2019	2019 - 2020	2020 - 2021	2021 - 2022		
								CAPITAL	CM	1,550	0	0	0	0
								CAPITAL	FTAT	1,550	0	0	0	0
								CAPITAL	LF	393	0	0	0	0
TA4355011	The Underline- MPATH / BRICKELL Backyard Project	Engineering / Construction		\$4,588	\$340		4355011							
4355011	Phase 1 begins at Brickell Metrorail Station and extends to SW 13 Street. This project will provide pedestrian and bicycle paths that will enhance connectivity, mobility, and biking safety for residence and visitors.													
	Phase I	DTPW is currently drafting a project schedule				Activity /Phase	Funding Source	Proposed Funding (in \$000s)						
								2017 - 2018	2018 - 2019	2019 - 2020	2020 - 2021	2021 - 2022		
								CONSTRUCTION	LF	1,243	0	0	0	0
								CONSTRUCTION	SU	2,000	0	0	0	0
								CONSTRUCTION	SA	5	0	0	0	0
	CONSTRUCTION	TALU	1,000	0	0	0	0							

MIAMI-DADE TRANSPORTATION PLANNING ORGANIZATION
TRANSPORTATION IMPROVEMENT PROGRAM
MIAMI-DADE DEPT OF TRANSPORTATION AND PUBLIC WORKS



TPO Project No	Facility/Project Name	Type of Work	L RTP Ref	Project Cost (\$000s)	Prior Years Funding (\$000s)	Construction Year	FDOT Work Program Number				
Agency Project No	Detailed Project Description										
	Status	Comments									
DT4355012	UNDERLINE SEGMENT A	BIKE PATH/TRAIL	6-52	\$4,455	\$1,450	2019					
4355012											
					Activity /Phase	Funding Source	Proposed Funding (in \$000s)				
							2017 - 2018	2018 - 2019	2019 - 2020	2020 - 2021	2021 - 2022
					CONSTRUCTION	DIH	0	5	0	0	0
					CONSTRUCTION	TLWR	0	3,000	0	0	0
					PLANNING AND DESIGN	DIH	0	0	0	0	0
					PLANNING AND DESIGN	TLWR	0	0	0	0	0
TA4368821	MDT - FTA SECTION 5339 BUS AND BUS FACILITIES	CAPITAL FOR FIXED ROUTE	C-6	\$84,441	\$54,441		4368821, 4368831, 4368841, 4368861, 4368881, 4387371, 4409081, 4409231				
4368821											
					Activity /Phase	Funding Source	Proposed Funding (in \$000s)				
							2017 - 2018	2018 - 2019	2019 - 2020	2020 - 2021	2021 - 2022
					CAPITAL	FTA	6,000	6,000	6,000	6,000	0
					CAPITAL	LF	1,500	1,500	1,500	1,500	0

MIAMI-DADE TRANSPORTATION PLANNING ORGANIZATION
TRANSPORTATION IMPROVEMENT PROGRAM
MIAMI-DADE DEPT OF TRANSPORTATION AND PUBLIC WORKS



TPO Project No	Facility/Project Name	Type of Work	LRTP Ref	Project Cost (\$000s)	Prior Years Funding (\$000s)	Construction Year	FDOT Work Program Number					
Agency Project No	Detailed Project Description											
	Status	Comments										
TA4371431	Dolphin Station at HEFT and NW 12th St	TRANSIT CENTER WITH PARK AND RIDE LOT	6-43	\$18,429	\$11,100		4371431					
4371431	Construct a park and ride transit terminal facility with approximately 851 parking spaces to support the SR836 Express route located on NW 12th St, West of the Turnpike (HEFT). Project requires a CDMP amendment prior to construction.											
	Construction	Project completion scheduled for late 2017				Activity /Phase	Funding Source	Proposed Funding (in \$000s)				
								2017 - 2018	2018 - 2019	2019 - 2020	2020 - 2021	2021 - 2022
					CAPITAL	LF	2,329	5,000	0	0	0	
					CAPITAL	DDR	0	5,000	0	0	0	
TA4388401	DTPW / MDT - SOUTH FLA VANPOOL MIAMI-DADE COUNTY MARKETING	COMMUTER TRANS. ASSISTANCE		\$200	\$75							
4388401												
						Activity /Phase	Funding Source	Proposed Funding (in \$000s)				
								2017 - 2018	2018 - 2019	2019 - 2020	2020 - 2021	2021 - 2022
					OPERATIONS	DPTO	0	50	75	0	0	

MIAMI-DADE TRANSPORTATION PLANNING ORGANIZATION
TRANSPORTATION IMPROVEMENT PROGRAM
MIAMI-DADE DEPT OF TRANSPORTATION AND PUBLIC WORKS



TPO Project No	Facility/Project Name	Type of Work	L RTP Ref	Project Cost (\$000s)	Prior Years Funding (\$000s)	Construction Year	FDOT Work Program Number				
Agency Project No	Detailed Project Description										
	Status	Comments									
TA4389421	MDT - BEACH CONNECTION EXPRESS BUS SERVICE	URBAN CORRIDOR IMPROVEMENTS	NA	\$1,500	\$0						
4389421											
			Activity /Phase	Funding Source	Proposed Funding (in \$000s)						
					2017 - 2018	2018 - 2019	2019 - 2020	2020 - 2021	2021 - 2022		
			OPERATIONS	DPTO	0	0	0	750	0		
			OPERATIONS	LF	0	0	0	750	0		
TA4394801	MDT - BUS PURCHASE	PURCHASE VEHICLES/EQUIPMENT		\$5,334	\$1,600		4394801				
4394801	Purchase Vehicles/Equipment										
			Activity /Phase	Funding Source	Proposed Funding (in \$000s)						
					2017 - 2018	2018 - 2019	2019 - 2020	2020 - 2021	2021 - 2022		
			CAPITAL	DPTO	0	1,867	0	0	0		
			CAPITAL	LF	0	1,867	0	0	0		

MIAMI-DADE TRANSPORTATION PLANNING ORGANIZATION
TRANSPORTATION IMPROVEMENT PROGRAM
MIAMI-DADE DEPT OF TRANSPORTATION AND PUBLIC WORKS



TPO Project No	Facility/Project Name	Type of Work	L RTP Ref	Project Cost (\$000s)	Prior Years Funding (\$000s)	Construction Year	FDOT Work Program Number							
Agency Project No	Detailed Project Description													
	Status	Comments												
TA4396801	MDT - PARKING COUNTERS AT METRORAIL PARKING GARAGES	PARK AND RIDE LOTS		\$2,135	\$600	2018	4396801							
4396801	Installation of a parking space counting system at 7 Metrorail stations to include Dadeland North, Dadeland South, Earlington Heights, South Miami and Okeechobee, Dr. Martin Luther King Jr. and Santa-Clara Stations. The counters will allow customers to check real time available parking spaces at any given time.													
	On-going	Project had \$600,000 FDOT funding in prior years.				Activity /Phase	Funding Source	Proposed Funding (in \$000s)						
								2017 - 2018	2018 - 2019	2019 - 2020	2020 - 2021	2021 - 2022		
								CAPITAL	LF	600	600	0	0	0
								CAPITAL	DPTO	0	335	0	0	0
TA4396811	MDT - PARK AND RIDE LOT EXPANSION at SW 152nd STREET	PARK AND RIDE LOTS		\$4,510	\$0	2021	4396811							
4396811	DTPW is proposing to reconstruct the existing parking lot in order to add 84 additional parking spaces bringing the total number of spaces up to 446, upgrade pavement markings, add additional sidewalks, add bicycle parking and several other improvements.													
	Park-and-Ride lot at SW 152 Street and Transitway					Activity /Phase	Funding Source	Proposed Funding (in \$000s)						
								2017 - 2018	2018 - 2019	2019 - 2020	2020 - 2021	2021 - 2022		
								CAPITAL	LF	105	208	1,309	2,613	10
								CAPITAL	DPTO	0	265	0	0	0

MIAMI-DADE TRANSPORTATION PLANNING ORGANIZATION
TRANSPORTATION IMPROVEMENT PROGRAM
MIAMI-DADE DEPT OF TRANSPORTATION AND PUBLIC WORKS



TPO Project No	Facility/Project Name	Type of Work	L RTP Ref	Project Cost (\$000s)	Prior Years Funding (\$000s)	Construction Year	FDOT Work Program Number					
Agency Project No	Detailed Project Description											
	Status		Comments									
TA4404501	DTPW - SOUTH DADE TRANSITWAY (T-WAY) SERVICE IMPROVEMENT PROJECT	PURCHASE VEHICLES/EQUIPMENT		\$19,440	\$0		4404501					
4404501	Improve peak hour headways on Routes 34 and 38.											
						Activity /Phase	Funding Source	Proposed Funding (in \$000s)				
								2017 - 2018	2018 - 2019	2019 - 2020	2020 - 2021	2021 - 2022
						CAPITAL	CIGP	0	0	0	4,831	4,889
						CAPITAL	LF	0	0	0	4,831	4,889
TA4408561	DTPW - SMART PLAN CORRIDORS T.R.I.P. CAPITAL EXPENDITURES	TRANSIT IMPROVEMENT		\$11,316	\$0		4408561					
4408561												
						Activity /Phase	Funding Source	Proposed Funding (in \$000s)				
								2017 - 2018	2018 - 2019	2019 - 2020	2020 - 2021	2021 - 2022
						CAPITAL	SU	0	2,788	3,811	0	0
						CAPITAL	TRIP	0	205	901	0	0
						CAPITAL	TRWR	0	2,150	1,462	0	0

MIAMI-DADE TRANSPORTATION PLANNING ORGANIZATION
TRANSPORTATION IMPROVEMENT PROGRAM
MIAMI-DADE DEPT OF TRANSPORTATION AND PUBLIC WORKS



TPO Project No	Facility/Project Name	Type of Work	L RTP Ref	Project Cost (\$000s)	Prior Years Funding (\$000s)	Construction Year	FDOT Work Program Number				
Agency Project No	Detailed Project Description										
	Status	Comments									
TA0000050	South Miami Dade Busway ADA Improvements	ADA Accessibility	5-5	\$3,207	\$3,207	2015	4180501				
50	Provide capital improvements at all facilities as required to upgrade South Miami Busway Phase 1 to bring Busway Phase 1 into compliance with the Americans with Disabilities Act;										
	Completed	FDOT Transit Urban Capital Interdepartmental agreement with PWWM executed for design and construction.			Activity /Phase	Funding Source	Proposed Funding (in \$000s)				
							2017 - 2018	2018 - 2019	2019 - 2020	2020 - 2021	2021 - 2022
CONSTRUCTION						LOGT	0	0	0	0	0
TA0000051	Public Transportation Security Projects	Acquire capital equipment, design and construct security related improvements	5-5	\$3,903	\$1,186		4289822, 4329651, 4349751, 4368911, 4409241				
51	Security and emergency preparedness facilities and equipment										
	Equipment acquisition	Meets FTA Section 5307 funding requirement of 1%.			Activity /Phase	Funding Source	Proposed Funding (in \$000s)				
							2017 - 2018	2018 - 2019	2019 - 2020	2020 - 2021	2021 - 2022
CAPITAL						FTA 5307	547	560	574	589	603

MIAMI-DADE TRANSPORTATION PLANNING ORGANIZATION
TRANSPORTATION IMPROVEMENT PROGRAM
MIAMI-DADE DEPT OF TRANSPORTATION AND PUBLIC WORKS



TPO Project No	Facility/Project Name	Type of Work	LRTP Ref	Project Cost (\$000s)	Prior Years Funding (\$000s)	Construction Year	FDOT Work Program Number					
Agency Project No	Detailed Project Description											
	Status	Comments										
TA0000054	Kendall Park-and Ride Facility	Construction of 183 Parking spaces in the Park & Ride Facility	6-10	\$2,013	\$2,013		4205871					
54	Construct a Park and Ride facility at the Florida Power and Light (FPL) site on SW 127th Avenue & Kendall Drive											
	Construction	Project was FDOT funded in previous years. Project completion scheduled for September 2017.				Activity /Phase	Funding Source	Proposed Funding (in \$000s)				
								2017 - 2018	2018 - 2019	2019 - 2020	2020 - 2021	2021 - 2022
					CAPITAL	FDOT	0	0	0	0	0	
					CAPITAL	LF	0	0	0	0	0	
TA6	Northeast Transit Hub Enhancements	Passenger Facility Improvements	5-5	\$3,284	\$3,284	2016	4105053					
6	Improvements to existing transit hubs at 163rd Street Mall and at Aventura Mall 163rd St Mall was completed May 2016; Aventura Mall was completed June 2016											
	Completed					Activity /Phase	Funding Source	Proposed Funding (in \$000s)				
								2017 - 2018	2018 - 2019	2019 - 2020	2020 - 2021	2021 - 2022
					CAPITAL	PTP	0	0	0	0	0	

MIAMI-DADE TRANSPORTATION PLANNING ORGANIZATION
TRANSPORTATION IMPROVEMENT PROGRAM
MIAMI-DADE DEPT OF TRANSPORTATION AND PUBLIC WORKS



TPO Project No	Facility/Project Name	Type of Work	L RTP Ref	Project Cost (\$000s)	Prior Years Funding (\$000s)	Construction Year	FDOT Work Program Number					
Agency Project No	Detailed Project Description											
	Status	Comments										
TA0000006	Capitalization of Preventive Maintenance	Capital Maintenance	5-5	\$693,937	\$418,937		4289821, 4289822, 4329651, 4349751, 4368911, 4387351, 4409241					
6	Bus, Mover and Rail Systems											
	Ongoing					Activity /Phase	Funding Source	Proposed Funding (in \$000s)				
								2017 - 2018	2018 - 2019	2019 - 2020	2020 - 2021	2021 - 2022
						CAPITAL	FTA 5307	55,000	55,000	55,000	55,000	0
						CAPITAL	LF	13,750	13,750	13,750	13,750	0
TA0000062	State Transit Block Grant	Operations	5-5	\$421,276	\$246,338		4289753, 4329361, 4329365, 4367041, 4387311, 4408961,					
62	State of Florida support for public transportation operations through FDOT District 6.											
	On-going					Activity /Phase	Funding Source	Proposed Funding (in \$000s)				
								2017 - 2018	2018 - 2019	2019 - 2020	2020 - 2021	2021 - 2022
						OPERATIONS	DDR	14,175	12,517	1,697	11,985	15,931
						OPERATIONS	DPTO	6,061	8,388	20,253	11,100	8,119
				OPERATIONS	DS	0	0	0	0	0		
				OPERATIONS	LF	20,236	20,904	21,949	23,085	24,061		

MIAMI-DADE TRANSPORTATION PLANNING ORGANIZATION
TRANSPORTATION IMPROVEMENT PROGRAM
MIAMI-DADE DEPT OF TRANSPORTATION AND PUBLIC WORKS



TPO Project No	Facility/Project Name	Type of Work	L RTP Ref	Project Cost (\$000s)	Prior Years Funding (\$000s)	Construction Year	FDOT Work Program Number					
Agency Project No	Detailed Project Description											
	Status	Comments										
TA7	Bus Replacement		5-5	\$546,537	\$220,205		N/A					
7	Replacement of buses to maintain the bus fleet replacement plan											
	Bus Purchase					Activity /Phase	Funding Source	Proposed Funding (in \$000s)				
								2017 - 2018	2018 - 2019	2019 - 2020	2020 - 2021	2021 - 2022
						CAPITAL	MLF	150,573	165,000	181,000	200,000	220,000
TA0000076	Metromover Brickell Extension Guideway Painting	Paint	5-5	\$4,760			N/A					
76	Painting and restoration of 1.1 miles of the existing rusted steel girders of the Metromover's Brickell extension. The remainder of the Metromover guideway painting will be done one section at a time.											
	On-going					Activity /Phase	Funding Source	Proposed Funding (in \$000s)				
								2017 - 2018	2018 - 2019	2019 - 2020	2020 - 2021	2021 - 2022
						MAINTENANCE	PTP	1,000	940	940	940	940

MIAMI-DADE TRANSPORTATION PLANNING ORGANIZATION
TRANSPORTATION IMPROVEMENT PROGRAM
MIAMI-DADE DEPT OF TRANSPORTATION AND PUBLIC WORKS



TPO Project No	Facility/Project Name	Type of Work	L RTP Ref	Project Cost (\$000s)	Prior Years Funding (\$000s)	Construction Year	FDOT Work Program Number					
Agency Project No	Detailed Project Description											
	Status	Comments										
TA0000078	Metrorail Escalators Replacement and Elevators Refurbishment	Procurement and Installation	5-5	\$18,000			N/A					
78	Replace escalators and elevators at 22 Metrorail stations. May also include bus garages and maintenance facilities.											
		This project was a PTP approved project.				Activity /Phase	Funding Source	Proposed Funding (in \$000s)				
								2017 - 2018	2018 - 2019	2019 - 2020	2020 - 2021	2021 - 2022
						CAPITAL	PTP	3,600	3,600	3,600	3,600	3,600
TA8	MDT PEDESTRIAN OVERPASS at University Metrorail station	Construction of pedestrian bridge	5-5	\$6,268	\$6,268	2017	4180841					
8	Low profile, pedestrian overpass across US1 at University Metrorail Station											
	Construction	Project is scheduled for completion February 2017				Activity /Phase	Funding Source	Proposed Funding (in \$000s)				
								2017 - 2018	2018 - 2019	2019 - 2020	2020 - 2021	2021 - 2022

MIAMI-DADE TRANSPORTATION PLANNING ORGANIZATION
TRANSPORTATION IMPROVEMENT PROGRAM
MIAMI-DADE DEPT OF TRANSPORTATION AND PUBLIC WORKS



TPO Project No	Facility/Project Name	Type of Work	L RTP Ref	Project Cost (\$000s)	Prior Years Funding (\$000s)	Construction Year	FDOT Work Program Number					
Agency Project No	Detailed Project Description											
	Status	Comments										
TA0000093	Track & Guideway Rehabilitation	Rehabilitate Guideway	5-5	\$45,699	\$31,318		N/A					
93	Rehabilitate existing track and guideway equipment and fixtures. This project consist of various subprojects needed to rehab the existing track & guideway. The replacement of safety items for the rail to include coverboard, fasteners, insulated joints, metal acoustical barriers, drains, and other related projects as needed.											
	On-going	Project approved by County Ordinance				Activity /Phase	Funding Source	Proposed Funding (in \$000s)				
								2017 - 2018	2018 - 2019	2019 - 2020	2020 - 2021	2021 - 2022
								CAPITAL				
TA0000097	MDT Infrastructure Renewal Program	Infrastructure Renewal	5-5	\$112,500	\$72,500		N/A					
97	Replace and upgrade physical assets according to normal replacement cycles. The IRP focuses on such areas as bus overhauls, rehabilitation of bus and rail facilities and system equipment.											
	On-going					Activity /Phase	Funding Source	Proposed Funding (in \$000s)				
								2017 - 2018	2018 - 2019	2019 - 2020	2020 - 2021	2021 - 2022
								OTHER				

MIAMI-DADE TRANSPORTATION PLANNING ORGANIZATION
TRANSPORTATION IMPROVEMENT PROGRAM
MIAMI-DADE DEPT OF TRANSPORTATION AND PUBLIC WORKS



TPO Project No	Facility/Project Name	Type of Work	LRTP Ref	Project Cost (\$000s)	Prior Years Funding (\$000s)	Construction Year	FDOT Work Program Number
Agency Project No	Detailed Project Description						
	Status	Comments					

TAMDT290	Metromover Escalator Replacement and Elevator Refurbishment			\$15,500							
MDT290	Replace escalators and elevators at the 21 Metromover stations. Also may include a bus garages and maintenance facilities.										
			Activity /Phase	Funding Source	Proposed Funding (in \$000s)						
					2017 - 2018	2018 - 2019	2019 - 2020	2020 - 2021	2021 - 2022		
				CAPITAL	PTP Bond	3,100	3,100	3,100	3,100	3,100	

Yearly Totals	479,295	481,275	409,754	404,916	342,841
5 Year TIP Total		\$2,118,081			

Transportation Improvement Program (TIP)

Part Two: 5-Year Project Listing

South Florida Regional Transportation Authority (SFRTA)



PORTMIAMI



Private Sector



Miami-Dade Transportation
Planning Organization



Fiscal Years 2017/2018 - 2021/2022 Transportation Improvement Program

PUBLIC TRANSPORTATION IMPROVEMENTS

South Florida Regional Transportation Authority

The South Florida Regional Transportation Authority's (SFRTA) mission is to provide greater mobility in South Florida, thus improving the economic viability and the quality of the Community, Region and State. SFRTA operates the Tri-Rail Commuter Rail System. SFRTA, per its legislation, is charged with the responsibility of having the overall authority to coordinate, develop and operate a regional transportation system within the area served. The following projects are included in SFRTA's Capital Budget and Five Year Plan in the Fiscal Year 2018 thru 2022 period.

THE TRI-RAIL COASTAL LINK

The Tri-Rail Coastal Link (TRCL) project is planned to introduce new commuter rail service along 85 miles of the FEC rail corridor and provide new regional and intercity mobility economic development and transportation choice to the traveling public and private sector. TRCL is planned to fully integrate its existing system with the FEC rail corridor and connect with the region's most populous eastern cities between downtown Miami and Jupiter. As a strategic investment for Southeast Florida, it has the potential to transform regional mobility and enhance the long-term competitive position of our region.

FEDERAL TRANSIT ADMINISTRATION (FTA) GRANT, PILOT PROGRAM FOR TRANSIT-ORIENTED DEVELOPMENT (TOD)

SFRTA received a \$1.25 million FTA grant in September 2015, for TOD planning along the proposed Tri-Rail Coastal Link (TRCL) commuter rail line. SFRTA will partner with the South Florida Regional Planning Council and Treasure Coast Regional Planning Council to complete the study. The work will include comprehensive station area planning, an infrastructure assessment, station-area bicycle and pedestrian planning, an affordable housing analysis, and will explore creation of a regional TOD Fund. Earlier market and economic analysis of the potential development TRCL could generate identified station-area residential and commercial development in the billions of dollars. The TOD work will provide the region with suggestions on how to realize that economic potential and increase livability and quality of life in South Florida.

TRI-RAIL REAL-TIME PASSENGER INFORMATION SYSTEM (RTPIS), INCLUDING SMART PHONE APPLICATION

SFRTA's RTPIS will provide train locations and predicted arrival times at each station via the internet, smartphone app, telephone, text message, and LCD displays location on the station platforms. The system will include onboard signage and an audio system on train cars to display and announce next station arrival and destination information. The train-tracking component is expected to be available via internet and smartphone app.

MIAMI RIVER-MIAMI INTERMODAL CENTER CAPACITY IMPROVEMENT

SFRTA is finalizing a Project Development and Environment (PD&E) Study for this project which will provide additional mainline track within the South Florida Rail Corridor from just north of the Tri-Rail Hialeah Market Station to the Tri-Rail Miami Airport Station within the Miami Intermodal Center. The project will evaluate improved track connections across the Miami River, including bridge, track, and signal upgrades.

OPA LOCKA PARKING IMPROVEMENTS

The design and construction of the additional parking lot includes improved existing bus waiting and kiss-n-ride areas; increased signage and striping to improve vehicular circulation throughout; and enhanced pedestrian amenities and connection to the station. The existing parking capacity to the station is 72 spaces and 4 bus bays. The improvements will increase parking capacity to meet the year 2020 projection of an additional 45 parking spaces for this station.

NEW OPERATION CENTER AND TRI-RAIL POMPANO BEACH GREEN STATION DEMONSTRATION PROJECT

The Operations Center consists of a new 3-story office building, customer service and dispatch center, loading and receiving areas, and a four-story parking garage. The Operations center is built on the existing east parking lot of the Tri-Rail Pompano Beach Station. The Tri-Rail Pompano Beach Green Station Demonstration Project and Operations Center is designed to Silver LEED standards. The project design includes solar power, LED lighting, new bicycle lockers, dedicated alternative fuel-source parking, and carpool parking. It will become SFRTA's green station prototype for future improvements at all tri-Rail stations.

POSITIVE TRAIN CONTROL

SFRTA plans to install Positive Train Control on all trains. Positive Train Control (PTC) systems are integrated command, control, communications, and information systems for controlling train movements with safety, security, precision, and efficiency. PTC systems will improve railroad safety by significantly reducing the probability of collisions between trains, casualties to roadway workers and damage to their equipment, and over speed accidents. In addition to providing a greater level of safety and security, PTC systems also enable a railroad to run scheduled operations and provide improved running time, greater running time reliability, higher asset utilization, and greater track capacity. They will assist railroads in measuring and managing costs and in improving energy efficiency.


PLANNING AND CAPITAL DEVELOPMENT

SFRTA's short and long term planning efforts and activities conducted by the Planning Department are included in this line item. This item facilitates the performance of planning and capital development studies and projects such as the Transit Development Plan (TDP), the development of a station-area Transit Oriented Development (TOD) plan Tri-Rail stations, South Florida East Coast Corridor (FEC) Transit Analysis Study and other studies and plans.


PROGRAM OF PROJECTS

SFRTA receives annual Federal Appropriations Sections 5307 and 5337 funding from the Federal Transit Administration (FTA). This funding is programmed in SFRTA's Capital and Operating Budget to include preventive maintenance costs, such items as rolling stock maintenance, station maintenance, wayfinding, transit enhancements, general engineering consultants, and transit oriented development, which are allowable expenditures of funds under FTA guidelines.

MIAMI-DADE TRANSPORTATION PLANNING ORGANIZATION
TRANSPORTATION IMPROVEMENT PROGRAM
SOUTH FLORIDA REGIONAL TRANSPORTATION AUTHORITY (TRI-RAIL)

TPO Project No	Facility/Project Name	Type of Work	LRTP Ref	Project Cost (\$000s)	Prior Years Funding (\$000s)	Construction Year	FDOT Work Program Number								
Agency Project No	Detailed Project Description														
	Status	Remarks/Comments													
TR0000015	Tri- Rail Opa Locka Parking Lot Improvements	Park and Ride Lots	6-36	\$2,300	\$2,300		4276251								
15															
	Construction Award February 2017	Additional parking at Tri Rail Opa Locka Station				Activity / Phase	Funding Source	Proposed Funding (in \$000s)							
								2017 - 2018	2018 - 2019	2019 - 2020	2020 - 2021	2021 - 2022			
								CST	DPTO	0	0	0	0	0	
								CST	LFF	0	0	0	0	0	
								CAP	FTA 5307	0	0	0	0	0	
TR0000019	Miami River Intermodal Center Capacity Improvement Study	Rail Capacity Project	6-10	\$48,400	\$4,200	2018	4294871								
19	Miami River-Miami Intermodal Center Capacity Improvement ROW Phase Managed by FDOT														
	Ongoing PDE Study/Section 106/4f	Add rail capacity to southernmost 1 mile of TriRail system Project to include bridge track and signal upgrades.					Activity / Phase	Funding Source	Proposed Funding (in \$000s)						
									2017 - 2018	2018 - 2019	2019 - 2020	2020 - 2021	2021 - 2022		
									CST	DIS	0	0	0	0	13,250
									CST	TRIP	352	0	0	0	0
									CST	LF	352	0	0	0	0
CST	DIS	0	0	0	13,250	0									

MIAMI-DADE TRANSPORTATION PLANNING ORGANIZATION
TRANSPORTATION IMPROVEMENT PROGRAM
SOUTH FLORIDA REGIONAL TRANSPORTATION AUTHORITY (TRI-RAIL)

TPO Project No	Facility/Project Name	Type of Work	LRTP Ref	Project Cost (\$000s)	Prior Years Funding (\$000s)	Construction Year	FDOT Work Program Number	
Agency Project No	Detailed Project Description							
	Status	Remarks/Comments						

TR0000004	Positive Train Control (PTC) on SFRC and FEC	Rail Safety Project	C-6	\$42,733	\$19,218		436381-1	
4	Planning	System for monitoring and controlling train movements to provide increased safety. Federal deadline extended to 2018				Activity / Phase	Funding Source	Proposed Funding (in \$000s)
								2017 - 2018
								2018 - 2019
								2019 - 2020
								2020 - 2021
								2021 - 2022
						CAP	LF	0
								0
								0
								0
								0

Yearly Totals	704	0	0	13,250	13,250
5 Year TIP Total					\$27,204

Transportation Improvement Program (TIP)

Part Two: 5-Year Project Listing Non-Motorized Component



PORTMIAMI



Private Sector



Miami-Dade Transportation
Planning Organization



Miami-Dade Transportation
Planning Organization

Fiscal Years 2017/2018 - 2021/2022 Transportation Improvement Program

NON-MOTORIZED COMPONENT

The development of safe facilities for people who walk or use a bicycle is guided by the Comprehensive Development Master Plan and the 2040 Long Range Transportation Plan.

CDMP Transportation Element Objective TE-2 states: "In furtherance of pedestrianism and other non-motorized modes of transportation in the planned urban area, Miami-Dade County shall enhance its transportation plans, programs and development regulations as necessary to accommodate the safe and convenient movement of pedestrians, non-motorized vehicles and motorized vehicles."

LRTP Goal 1: Improve Transportation System and Travel

- Objective 1.8: Include provisions for non-motorized modes in new projects and in reconstruction.
- Objective 1.9: Promote non-motorized (bicycle, pedestrian, greenways) project through new projects or reconstruction.

LRTP Goal 2: Increase the Safety of the Transportation System for All Users

- Objective 2.4: Develop and implement safe routes to schools.
- Objective 2.6: Accommodate the safe and convenient movement of non-motorized users


Bicycle and pedestrian projects in the 2018 Transportation Improvement Program are taken from the non-motorized section of the 2040 LRTP, the Transportation Alternatives Program application cycle and through agency coordination for other transportation projects. Projects are presented to the Bicycle/Pedestrian Advisory Committee for public information and comment.

More information on the TPO's Bicycle/Pedestrian Program is available from the TPO website at:

<http://miamidadetpo.org/bicycle-pedestrian-program.asp>.

MIAMI-DADE TRANSPORTATION PLANNING ORGANIZATION
TRANSPORTATION IMPROVEMENT PROGRAM
NON-MOTORIZED COMPONENT

Responsible Agency: Miami-Dade Dept. of Transportation and Public Works

TPO Project No	Facility/Project Name		Bicycle Accom.	Type of Work		Project Cost (\$000s)	Prior Years Cost (\$000s)					
Agency Project No	From /Location	To /Location	Length (miles)	Cross-Ref. TIP Book Page No.	L RTP Ref							

PW0000149	SW 268 Street	Bike Lane	Continuous left turn lane along SW 268 Street		\$14,896	\$5,902		Proposed Funding (in \$000s)				
149	US-1 SW 112 Avenue	3.5	A5-91	5-5				2017 - 2018	2018 - 2019	2019 - 2020	2020 - 2021	2021 - 2022
								4,640	4,354	0	0	0

PW000304a	NW 37 Ave	Wide Curb Lane	Widen from 2 to 5 lanes		\$14,648	\$1,448		Proposed Funding (in \$000s)				
20040330	North River Dr	NW 79 St	2.7	A7-2				6-10	2017 - 2018	2018 - 2019	2019 - 2020	2020 - 2021
								3,305	3,954	3,953	1,988	0


PW000306a	NE 2 Avenue		Bike Lane	Street/Traffic Operational Improv.		\$5,297	\$371		Proposed Funding (in \$000s)				
20040386	NE 20 Street	NE 36 Street	1.0	A7-3	5-5				2017 - 2018	2018 - 2019	2019 - 2020	2020 - 2021	2021 - 2022
									255	1,557	1,557	1,557	0

PW000315b	SW 27 Ave	Bike Lane	Widen from 2 to 3 lanes		\$8,059	\$8,019		Proposed Funding (in \$000s)				
20040337	US-1 Bayshore Dr	1.0	A7-8	6-14				2017 - 2018	2018 - 2019	2019 - 2020	2020 - 2021	2021 - 2022

PW20040342	SW 312 St (Campbell)			Widen to 5 lanes		\$5,734	\$2,291		Proposed Funding (in \$000s)				
20040342	SW 187 Ave	SW 177 Ave	1.0	A7-9	6-14				2017 - 2018	2018 - 2019	2019 - 2020	2020 - 2021	2021 - 2022
									2,000	1,443	0	0	0


MIAMI-DADE TRANSPORTATION PLANNING ORGANIZATION
TRANSPORTATION IMPROVEMENT PROGRAM
NON-MOTORIZED COMPONENT

Responsible Agency: Miami-Dade Dept. of Transportation and Public Works

TPO Project No	Facility/Project Name		Bicycle Accom.	Type of Work		Project Cost (\$000s)	Prior Years Cost (\$000s)						
Agency Project No	From /Location	To /Location	Length (miles)	Cross-Ref.TIP Book Page No.	L RTP Ref								
PW20040343	SW 137 Ave		Bike Lane	Completion as two (2) continuous lanes		\$19,217	\$2,963		Proposed Funding (in \$000s)				
20040343	US-1	SW 200 St	3.0	A7-9	6-14				2017 - 2018	2018 - 2019	2019 - 2020	2020 - 2021	2021 - 2022
									6,834	6,725	2,695	0	0
PW20040349	SW 176 Street		Bike Lane	Curb & Gutter, Traffic Operational Improv.		\$4,889	\$4,889		Proposed Funding (in \$000s)				
20040349	US-1	SW 107 Avenue	1.0	A7-11	5-5				2017 - 2018	2018 - 2019	2019 - 2020	2020 - 2021	2021 - 2022
PW20040372	SW 157 Ave		Wide Curb Lane	New 4 lane road		\$7,684	\$7,684		Proposed Funding (in \$000s)				
20040372	SW 184 St (Eureka)	SW 152 St (Coral Reef)	2.0	A7-11	6-14				2017 - 2018	2018 - 2019	2019 - 2020	2020 - 2021	2021 - 2022
PW671605	SW 328 St		Wide Curb Lane	Widen from 2 to 4 lanes		\$11,205	\$11,205		Proposed Funding (in \$000s)				
671605	US-1	SW 162 Ave	1.4	A5-92	6-14				2017 - 2018	2018 - 2019	2019 - 2020	2020 - 2021	2021 - 2022
								Yearly Totals	17,034	18,033	8,205	3,545	0
								5 Year TIP Total					\$46,817

MIAMI-DADE TRANSPORTATION PLANNING ORGANIZATION
TRANSPORTATION IMPROVEMENT PROGRAM
NON-MOTORIZED COMPONENT

Responsible Agency: Miami-Dade Dept. of Transportation and Public Works (Transit)

TPO Project No	Facility/Project Name		Bicycle Accom.	Type of Work		Project Cost (\$000s)	Prior Years Cost (\$000s)			
Agency Project No	From /Location	To /Location	Length (miles)	Cross-Ref. TIP Book Page No.	LRTP Ref					

TPO Project No	Facility/Project Name	Length (miles)	Type of Work		Project Cost (\$000s)	Prior Years Cost (\$000s)	Proposed Funding (in \$000s)				
							2017 - 2018	2018 - 2019	2019 - 2020	2020 - 2021	2021 - 2022
TA0000038	NW 7th Avenue and NW 62nd Street Passenger Activity Center 7th Avenue Transit Village		Construct New and improve existing Passenger Activity Centers		\$10,295	\$10,295					
38	NW 7 Avenue/NW 62 Street	0.0	A11-9	NA			0	0	0	0	0

Yearly Totals	0	0	0	0	0
5 Year TIP Total					\$0

TOTAL - ALL PROJECTS

Yearly Totals	Proposed Funding (in \$000s)				
	2017 - 2018	2018 - 2019	2019 - 2020	2020 - 2021	2021 - 2022
	3,545	18,033	8,205	3,545	0
5 Year TIP Total					\$46,817

Transportation Improvement Program (TIP)

Part Two: 5-Year Project Listing Intelligent Transportation Systems (ITS)



PORTMIAMI



Private Sector



Miami-Dade Transportation
Planning Organization



Miami-Dade Transportation
Planning Organization

Fiscal Years 2017/2018 - 2021/2022 Transportation Improvement Program

INTELLIGENT TRANSPORTATION SYSTEMS

The Intelligent Transportation Systems (ITS) concept is based on the use of advanced computer, electronics and communications technologies to increase the effectiveness of the entire surface transportation system. Many of these technologies have already advanced other modes of transportation, such as aviation, and are now beginning to be used in surface transportation. ITS technologies will be applied to all types of vehicles (trucks, buses and cars), to information devices (computers, kiosks, and hand-held devices), and to all parts of the surface transportation system (freeways, urban arterial roadways, city streets, rural roads and intermodal connections) in order to:

Improve Safety by increasing information to the driver and augmenting driver control of the vehicle, ITS can decrease traffic incidents and fatalities. Features include warning systems that activate when cars get too close to another vehicle or the edge of the road and enhanced traffic control systems that decrease stops and speed variations, reducing the number of accidents.


Reduce Congestion and Improve Accessibility: ITS technologies will reduce congestion through rapid detection and clearing of incidents that cause delays; enhanced public transit systems will reduce highway traffic; and real-time traffic control systems will adapt automatically to changing conditions and will improve the flow of traffic.

Improve Energy Efficiency and Environmental Quality: ITS will provide travelers with information to support decisions that will smooth out highway demand and reduce travel time and vehicle emissions by providing opportunities to use high occupancy vehicles or public transit or to mitigate the need for travel altogether.

Enhance Economic Productivity: ITS will improve transportation system efficiency through better routing of vehicles, automated toll collection, safety enhancements and streamlining commercial vehicle regulatory enforcement and compliance.


MIAMI-DADE TRANSPORTATION PLANNING ORGANIZATION
TRANSPORTATION IMPROVEMENT PROGRAM
INTELLIGENT TRANSPORTATION SYSTEMS

Major Highway and Road Improvements (Countywide)

TPO Project No	Facility /Project Name		Bicycle Accom.	Type of Work	Project Cost (\$000s)	Prior Years Cost (\$000s)								
Agency Project No	From /Location	To /Location	Length (miles)	Cross-Referenced TIP Book Page Number										
PW000330	Advanced Traffic Mngmnt. System (A.T.M.S.)			ATMS to provide improved traffic flow	\$43,109	\$40,509	Activity / Phase	Funding Source	Proposed Funding (in \$000s)					
330			0.0	A7-17					2017 - 2018	2018 - 2019	2019 - 2020	2020 - 2021	2021 - 2022	
									CST	PTP	750	750	750	350

MIAMI-DADE TRANSPORTATION PLANNING ORGANIZATION
TRANSPORTATION IMPROVEMENT PROGRAM
INTELLIGENT TRANSPORTATION SYSTEMS

Neighborhood Improvements (Countywide)

TPO Project No	Facility /Project Name	Bicycle Accom.	Type of Work	Project Cost (\$000s)	Prior Years Cost (\$000s)					
Agency Project No	From /Location To /Location	Length (miles)	Cross-Referenced TIP Book Page Number							

PW000440	School Flashing Signals			\$14,735	\$13,790	Activity / Phase	Funding Source	Proposed Funding (in \$000s)				
								2017 - 2018	2018 - 2019	2019 - 2020	2020 - 2021	2021 - 2022
440		0.0	A7-18									
						CST	PTP	945	0	0	0	0

Yearly Totals	1,695	750	750	350	0
5 Year TIP Total					\$3,545

Transportation Improvement Program (TIP)

Part Two: 5-Year Project Listing

Transportation Disadvantaged Section (ADA)



PORTMIAMI



Private Sector



Miami-Dade Transportation
Planning Organization



Miami-Dade Transportation
Planning Organization

Fiscal Years 2017/2018 - 2021/2022 Transportation Improvement Program

TRANSPORTATION DISADVANTAGED SECTION (ADA)

Section 427.015, Florida Statutes, requires that the Metropolitan Planning Organization, as part of its Transportation Improvement Program "shall . . . identify transportation improvements that will be advanced with [transportation disabled] funds during the program period." This requirement is reiterated in section 3(f)2.g of the Florida Department of Transportation directive 525-010-012-c ("Transportation Improvement Program Development and Review"). The purpose of this section is to meet these requirements, and to reference, in a user-friendly format, transportation improvements to assist the safe and efficient transport of those citizens who need special services and facilities to obtain access to life-sustaining activities.


EXPLANATION:

The projects listed in this section do show funding amounts but no construction schedules. This is because the same projects are also listed in other sections of this document grouping projects by funding category. The items listed are referenced by the page number in which they appear in other TIP sections.

In addition, this section includes pedestrian facilities and sidewalks and some transit passenger amenities which, once completed, could enhance and facilitate usage by not only disadvantaged passengers but the public in general. This section does not include relevant improvements associated with larger transportation projects. Examples would include curb cuts and tactile surface treatments added onto sidewalks as part of an intersection widening and reconstruction, or wheelchair ramps and elevators included within the design of major facilities, as required by the 1991 Americans with Disabilities Act.

MIAMI-DADE TRANSPORTATION PLANNING ORGANIZATION
TRANSPORTATION IMPROVEMENT PROGRAM
TRANSPORTATION DISADVANTAGED

TRANSIT

TPO Project No	Facility/Project Name		Bicycle Accom.	Type of Work	Project Cost (\$000s)	Prior Years Cost (\$000s)								
Agency Project No	From/Location	To/Location	Length (miles)	Cross-Referenced TIP Book Page Number										

TA0000038	NW 7th Avenue and NW 62nd Street Passenger Activity Center 7th Avenue Transit Village		Construct New and improve existing Passenger Activity Centers	\$10,295	\$10,295	Activity /Phase	Funding Source	Proposed Funding (in \$000s)				
								2017 - 2018	2018 - 2019	2019 - 2020	2020 - 2021	2021 - 2022
38	NW 7 Avenue/NW 62	0.0	A11-9									
					CAPITAL		FTA 5309	0	0	0	0	0

TA0000078	Metrorail Escalators Replacement and Elevators Refurbishment			Procurement and Installation	\$18,000		Activity /Phase	Funding Source	Proposed Funding (in \$000s)				
									2017 - 2018	2018 - 2019	2019 - 2020	2020 - 2021	2021 - 2022
78	Systemwide	Systemwide	0.0	A11-22									
CAPITAL								PTP	3,600	3,600	3,600	3,600	3,600

Transportation Improvement Program (TIP)

Part Two: 5-Year Project Listing Congestion Management Plan (CMP)



PORTMIAMI



Private Sector



Miami-Dade Transportation
Planning Organization



Miami-Dade Transportation
Planning Organization

Fiscal Years 2017/2018 - 2021/2022 Transportation Improvement Program

Congestion Management Plan (CMP)



Congestion Management is an integral part of the planning process and the Congestion Management Process (CMP) is required to be developed and implemented pursuant to Title 23 U.S. Code 134 – Metropolitan Transportation Planning in Transportation Management Areas (TMAs). The congestion management process in Miami-Dade is being developed cooperatively with FDOT and is being implemented on a County-wide basis. The application of CMP strategies will improve transportation system performance and reliability by reducing the adverse impacts of congestion on the movement of people and goods through demand reduction and operational improvements.

The FAST Act retained the requirement for a congestion management process for MPOs that serve a TMA, the law also allows an MPO that serves a TMA to develop a congestion management plan (distinct from the congestion management process) that will be considered in the MPO's transportation improvement program. The Miami-Dade 2040 LRTP, adopted October, 2014, included such Congestion Management Plan. The plan identifies proposed projects and programs to reduce congestion and increase job access opportunities.



The Miami-Dade County 2014 Congestion Management Plan Update improved upon the 2009 Miami-Dade Congestion Management Process. The CMP was developed based on the 8-step process outlined in the FHWA CMP Guidebook. CMP objectives were drawn from the Miami-Dade County's 2040 Long Range Transportation Plan (LRTP) goals and objectives and serve as one of the primary points of connection between the CMP and LRTP, and define the direction for development of CMP Performance Measures. Different from the 2009 update, in the 2014 CMP update process, transit, freight, and non-motorized modes are evaluated through the 2040 LRTP update process as a separate effort, thus are not included in the CMP update process.

The project list which follows is based on the adopted 2040 LRTP which incorporated the 2014 Congestion Management Process Update. The process and projects are further detailed on pages 6-64 through 6-71 of the 2040 LRTP document.



MIAMI-DADE TRANSPORTATION PLANNING ORGANIZATION
TRANSPORTATION IMPROVEMENT PROGRAM
CONGESTION MANAGEMENT PLAN (CMP)

TPO Project No	Facility/Project Name	Bicycle Accom.	Type of Work	Project Cost (\$000s)	Prior Years Cost (\$000s)	 						
Agency Project No	From/Location To/Location	Length (miles)										
PW000762	South Miami Avenue and South 10 Street		Traffic signal	\$187	\$187	Activity /Phase	Funding Source	Proposed Funding (in \$000s)				
762		0.0						2017 - 2018	2018 - 2019	2019 - 2020	2020 - 2021	2021 - 2022
PW000806	SW 42 Street and SW 149 Avenue		Traffic signal	\$259	\$259	Activity /Phase	Funding Source	Proposed Funding (in \$000s)				
000806		0.0						2017 - 2018	2018 - 2019	2019 - 2020	2020 - 2021	2021 - 2022
PW000807	TOPICS		Intersection improvements: T.O.P.I.C.S.			Activity /Phase	Funding Source	Proposed Funding (in \$000s)				
000807	Various Locations	0.0						2017 - 2018	2018 - 2019	2019 - 2020	2020 - 2021	2021 - 2022
						PE	RIF	60	32	32	33	33
						CEI	RIF	60	32	32	33	33
						CST	RIF	479	253	253	263	263
PW000818	NW 37 Avenue and NW 215 Street		Traffic signal	\$326	\$326	Activity /Phase	Funding Source	Proposed Funding (in \$000s)				
000818		0.0						2017 - 2018	2018 - 2019	2019 - 2020	2020 - 2021	2021 - 2022
PW000819	NE 2 Avenue and NE 159 Street		Traffic signal	\$189	\$189	Activity /Phase	Funding Source	Proposed Funding (in \$000s)				
000819		0.0						2017 - 2018	2018 - 2019	2019 - 2020	2020 - 2021	2021 - 2022



MIAMI-DADE TRANSPORTATION PLANNING ORGANIZATION
TRANSPORTATION IMPROVEMENT PROGRAM
CONGESTION MANAGEMENT PLAN (CMP)

TPO Project No	Facility/Project Name	Bicycle Accom.	Type of Work	Project Cost (\$000s)	Prior Years Cost (\$000s)	 						
Agency Project No	From/Location To/Location	Length (miles)										
PW000840	SW 57 Avenue and SW 104 Street		Traffic signal	\$259	\$259	Activity /Phase	Funding Source	Proposed Funding (in \$000s)				
000840		0.0						2017 - 2018	2018 - 2019	2019 - 2020	2020 - 2021	2021 - 2022
PW000859	SW 67 Avenue and SW 33 Street		Traffic signal	\$323	\$323	Activity /Phase	Funding Source	Proposed Funding (in \$000s)				
000859		0.0						2017 - 2018	2018 - 2019	2019 - 2020	2020 - 2021	2021 - 2022
PW000861	NW 104 Avenue and NW 33 Street		Traffic signal	\$258	\$258	Activity /Phase	Funding Source	Proposed Funding (in \$000s)				
000861		0.0						2017 - 2018	2018 - 2019	2019 - 2020	2020 - 2021	2021 - 2022

MIAMI-DADE TRANSPORTATION PLANNING ORGANIZATION
TRANSPORTATION IMPROVEMENT PROGRAM
CONGESTION MANAGEMENT PLAN (CMP)

TPO Project No	Facility/Project Name	Bicycle Accom.	Type of Work	Project Cost (\$000s)	Prior Years Cost (\$000s)									
Agency Project No	From/Location	To/Location								Length (miles)				
PW000035	T.O.P.I.C.S.		Intersection improvements: T.O.P.I.C.S.			Activity /Phase	Funding Source	Proposed Funding (in \$000s)						
35		0.0						2017 - 2018	2018 - 2019	2019 - 2020	2020 - 2021	2021 - 2022		
								CEI	RIF	618	101	101	110	110
								CST	RIF	4,947	806	806	883	883
								PE	RIF	618	101	101	110	110
PW000041	T.O.P.I.C.S.		Intersection improvements: T.O.P.I.C.S.			Activity /Phase	Funding Source	Proposed Funding (in \$000s)						
41		0.0						2017 - 2018	2018 - 2019	2019 - 2020	2020 - 2021	2021 - 2022		
								PE	RIF	27	92	92	149	149
								CEI	RIF	27	92	92	149	149
								CST	RIF	213	732	732	1,193	1,193
PW000046	T.O.P.I.C.S.		Intersection improvements: T.O.P.I.C.S.			Activity /Phase	Funding Source	Proposed Funding (in \$000s)						
46		0.0						2017 - 2018	2018 - 2019	2019 - 2020	2020 - 2021	2021 - 2022		
								PE	RIF	475	28	28	78	212
								CEI	RIF	475	28	28	78	212
								CST	RIF	3,803	221	221	627	1,693
PW000056	T.O.P.I.C.S.		Intersection improvements: T.O.P.I.C.S.			Activity /Phase	Funding Source	Proposed Funding (in \$000s)						
56		0.0						2017 - 2018	2018 - 2019	2019 - 2020	2020 - 2021	2021 - 2022		
								CEI	RIF	17	19	33	39	39
								CST	RIF	135	153	265	309	309
								PE	RIF	17	19	33	39	39

MIAMI-DADE TRANSPORTATION PLANNING ORGANIZATION
TRANSPORTATION IMPROVEMENT PROGRAM
CONGESTION MANAGEMENT PLAN (CMP)

TPO Project No	Facility/Project Name		Bicycle Accom.	Type of Work	Project Cost (\$000s)	Prior Years Cost (\$000s)	 	
Agency Project No	From/Location	To/Location	Length (miles)					



PW000061	T.O.P.I.C.S.		Intersection improvements: T.O.P.I.C.S.			Activity /Phase	Funding Source	Proposed Funding (in \$000s)				
61	Various Locations	0.0						2017 - 2018	2018 - 2019	2019 - 2020	2020 - 2021	2021 - 2022
						PE	RIF	17	81	10	47	50
						CEI	RIF	17	81	10	47	50
						CST	RIF	135	651	80	379	399

PW000069	T.O.P.I.C.S.		Intersection improvements: T.O.P.I.C.S.			Activity /Phase	Funding Source	Proposed Funding (in \$000s)				
69		0.0						2017 - 2018	2018 - 2019	2019 - 2020	2020 - 2021	2021 - 2022
						PE	RIF	261	47	74	77	77
						CEI	RIF	261	47	74	77	77
						CST	RIF	2,086	377	589	614	614

PW000073	T.O.P.I.C.S.		Intersection improvements: T.O.P.I.C.S.			Activity /Phase	Funding Source	Proposed Funding (in \$000s)				
73		0.0						2017 - 2018	2018 - 2019	2019 - 2020	2020 - 2021	2021 - 2022
						PE	RIF	79	43	43	44	44
						CEI	RIF	79	43	43	44	44
						CST	RIF	628	342	342	350	350

PW000082	T.O.P.I.C.S.		Intersection improvements: T.O.P.I.C.S.			Activity /Phase	Funding Source	Proposed Funding (in \$000s)				
82		0.0						2017 - 2018	2018 - 2019	2019 - 2020	2020 - 2021	2021 - 2022
						PE	RIF	0	0	0	0	0
						CEI	RIF	0	0	0	0	0
						CST	RIF	0	0	0	0	0

MIAMI-DADE TRANSPORTATION PLANNING ORGANIZATION
TRANSPORTATION IMPROVEMENT PROGRAM
CONGESTION MANAGEMENT PLAN (CMP)

TPO Project No	Facility/Project Name		Bicycle Accom.	Type of Work	Project Cost (\$000s)	Prior Years Cost (\$000s)	 	
Agency Project No	From/Location	To/Location	Length (miles)					

PW000110	Traffic Signal Materials						Activity /Phase	Funding Source	Proposed Funding (in \$000s)				
110			0.0						2017 - 2018	2018 - 2019	2019 - 2020	2020 - 2021	2021 - 2022
									MNT	SGT	1,600	1,600	1,600

PW000111	Capitalization of Traffic Signals & Signs Crew						Activity /Phase	Funding Source	Proposed Funding (in \$000s)				
111			0.0						2017 - 2018	2018 - 2019	2019 - 2020	2020 - 2021	2021 - 2022
									MNT	SGT	4,993	4,993	4,993

PW000878	PWWM Traffic Sign and Signals Division			Traffic signal timing optimization Represents total ATMS Funding under Road Impact Fee program and under People's Transportation Plan.			Activity /Phase	Funding Source	Proposed Funding (in \$000s)				
878			0.0						2017 - 2018	2018 - 2019	2019 - 2020	2020 - 2021	2021 - 2022
									OTHER	UNK	4,000	4,000	4,000

Yearly Totals	26,127	15,014	14,707	12,365	13,725
5 Year TIP Total				\$81,938	

Transportation Improvement Program (TIP)

Part Two: 5-Year Project Listing

Freight-Related Transportation Improvements



PORTMIAMI



Private Sector



Miami-Dade Transportation
Planning Organization



Miami-Dade Transportation
Planning Organization

Fiscal Years 2017/2018 - 2021/2022 Transportation Improvement Program

FREIGHT-RELATED TRANSPORTATION IMPROVEMENTS

On December 4, 2015, President Obama signed into law the Fixing America's Surface Transportation Act, or "FAST Act". Overall, the FAST Act largely maintains current MAP-21 program structures and funding shares between highways and transit. It is a down-payment for building a 21st century transportation system. These challenges include improving safety, maintaining infrastructure condition, reducing traffic congestion, improving efficiency of the system and freight movement, protecting the environment, and reducing delays in project delivery.

Significant Freight Provisions

The FAST Act includes a number of provisions to improve the condition and performance of the national freight network and support investment in freight-related surface transportation projects. Specifically, the FAST Act provisions are as follows:

- Establishes a National Multimodal Freight Policy that includes national goals to guide decision-making.
- Requires the Development of a National Freight Strategic Plan to implement the goals of the new National Multimodal Freight Policy. The National Freight Strategic Plan will address the conditions and performance of the multimodal freight system, identify strategies and best practices to improve intermodal connectivity and performance of the national freight system, and mitigate the impacts of freight movement on communities.
- Creates a new discretionary freight-focused grant program that will invest \$4.5 billion over 5 years. This new program allows States, Metropolitan Planning Organizations (MPOs), local governments, tribal governments, special purpose districts and public authorities (including port authorities), and other parties to apply for funding to complete projects that improve safety and hold the greatest promise to eliminate freight bottlenecks and improve critical freight movements.
- Establishes a National Highway Freight Program. The Act provides \$6.3 billion in formula funds over five years for States to invest in freight projects on the National Highway Freight Network. Up to 10 percent of these funds may be used for intermodal projects.
- Includes new authorities and requirements to improve project delivery and facilitate innovative finance. The FAST Act includes provisions intended to reduce the time it takes to break ground on new freight transportation projects, including by promoting best contracting practices and innovating financing and funding opportunities and by reducing uncertainty and delays with respect to environmental reviews and permitting.
- Collects performance measures for leading U.S. maritime ports. The FAST Act requires the Bureau of Transportation Statistics (BTS) to collect and annually report performance measures for the nation's top 25 ports, as measured by three methods (total tonnage, containers, and dry bulk tonnage).

Freight-Related Transportation Improvements

The Florida Strategic Intermodal System (SIS) program also has freight-emphasis. The SIS was established to ensure that transportation dollars were invested in areas that supported the local economic generators such as the seaport and the airport and the roadway facilities that connect them. The 2040 Miami-Dade Long Range Transportation Plan (LRTP) Update embraced freight movement with the inclusion of a freight element that includes projects that focus on improving freight movement along major corridors, and specifically, in to and out of Miami International Airport (MIA) and Port Miami. Miami-Dade County is committed to providing a transportation system that enhances the efficiency of freight movement. This commitment is the primary focus of the Freight Transportation Advisory Committee (FTAC). FTAC's membership includes representatives from the freight, logistics, shipping, trucking, warehousing, and intermodal industries. In addition, the Miami-Dade Police Department has joined to educate on Cargo Theft information from Department of Homeland Security. Specifically, FTAC is charged with advising the TPO Governing Board on freight movement and truck traffic needs. FTAC serves as advisors on technical studies, recommends special studies, and reviews and comments on proposed projects that impact the freight movement community.


A major freight related project will serve the Doral Area with the construction of Phase II of the 25th Street Viaduct, which will expedite truck movements and retain economic competitiveness of county and regional freight-associated activities. Additional improvements to roadways in several other areas of Miami-Dade address projected traffic flow deficiencies and diminished levels of service; a number of these improvements are recommended for roads that serve the industrial areas of Miami-Dade County.

Several large projects, the reconstruction of the SR 836/826 interchange, the construction of a new ramp in the Golden Glades Interchange to connect eastbound SR 826 and northbound I-95, and work along Okeechobee Rd. will have major impacts on the freight community. Cross-referencing these highway projects as freight projects will help with the recognition that the movement of freight must be maintained during the construction of these projects.

MIAMI-DADE TRANSPORTATION PLANNING ORGANIZATION
TRANSPORTATION IMPROVEMENT PROGRAM
FREIGHT-RELATED TRANSPORTATION IMPROVEMENTS

Miami-Dade Seaport Department

SEAPORT

TPO Project No	Facility/Project Name		Length (miles)	Type of Work	Project Cost (\$000s)	Prior Years Cost (\$000s)					
Agency Project No	From /Location	To /Location		Cross-Referenced TIP Book Page Number							

SP644520	Container Yard Improvements Seaboard		0.0	Container Yard Improvements	\$77,755	\$59,081	Activity /Phase	Funding Source	Proposed Funding (in \$000s)				
	644520			A10-7					2017 - 2018	2018 - 2019	2019 - 2020	2020 - 2021	2021 - 2022
							CST	Seaport	15,000	3,674	0	0	0

Yearly Totals	15,000	3,674	0	0	0
5 Year TIP Total					\$18,674

Transportation Improvement Program (TIP)

Part Two: 5-Year Project Listing

Regionally Significant Transportation Improvements



PORTMIAMI



Private Sector



Miami-Dade Transportation
Planning Organization



Fiscal Years 2017/2018 - 2021/2022 Transportation Improvement Program

REGIONALLY SIGNIFICANT TRANSPORTATION IMPROVEMENTS

One in three Florida residents live in the southeast region comprised of Palm Beach, Broward, and Miami-Dade Counties. In 2010, Miami-Dade was the 8th largest county in the United States (2.5 million), Broward was the 18th largest county (1.8 million) and Palm Beach was the 28th largest county (1.3 million). The 2010 Census indicated that these three counties made up the nation's 4th most populous urbanized area with a population of approximately 5.6 Million.

Hundreds of facilities make up our region's transportation network; facilities that carry freight, auto, and transit traffic. To develop this network, the region critically looked at the intended uses and functionalities of the existing and future facilities to determine what is regional.

This assessment considered technical components as well as the Long Range Transportation Plan's goals and objectives to ensure compatibility and consistency. Ultimately, four criteria were utilized to guide the regional corridor network development: covering roadway, rail and hub. The four criteria definitions and sources are described in detail below.

- **Principal Arterials**

Definition: Interstate, Freeway/Expressway and all other Principal Arterials

Source: Draft 2010 Functional Classification for FDOT Districts 4 and 6, May 9, 2013

- **Planned Physical Extensions of Principal Arterials**

Definition: Interstate, Freeway/Expressway and all other Principal Arterials that are in the adopted LRTP Cost Feasible Plans for future expansion

Source: 2035 LRTP Cost Feasible Plan for Broward, Miami-Dade and Palm Beach County MPOs

- **Strategic Intermodal System (SIS) Network**

Definition: SIS and Emerging SIS Corridors, Hubs, Connectors, Railways and Waterways

Source: FDOT Central Office SIS facilities, April 2013

- **Principal Arterial Connections**

Definition: (1) Minor Arterials connecting to Freeways/Expressways, and/or SIS Corridors; (2) extensions of Principal Arterials that cross the intercostal for evacuation purposes; (3) key connections of "gaps" in the network;

Regionally Significant Transportation Improvements

(4) Non-principal Arterials carrying 50,000 AADT or greater; and (5) extensions of facilities carrying 50,000 AADT or greater to complete a regional network connection.


Source: Draft 2010 Functional Classification for FDOT Districts 4 and 6, May 9, 2013; FDOT Central Office SIS facilities, April 2013; and Adopted Countywide Evacuation Routes – Broward, Miami-Dade and Palm Beach County.

The following project list reflects regional projects of major significance based upon:

- a. Within the regional network
- b. Capacity projects identified for construction phases
- c. Over \$5,000,000 total construction allocations

MIAMI-DADE TRANSPORTATION PLANNING ORGANIZATION
TRANSPORTATION IMPROVEMENT PROGRAM
REGIONALLY SIGNIFICANT TRANSPORTATION IMPROVEMENTS

Regional Facility Type: **Freeway**

TPO Project No	Facility/Project Name	Length (miles)	Type of Work	Project Cost (\$000s)	Prior Years Cost (\$000s)	
Agency Project No	From /Location	To /Location				
Detailed Project Description						


TP4355421	WIDEN HEFT- NW 106TH ST TO I-75 (MP 34 TO MP 39) 6TO10 LANES W / EXP LANES	6.2	ADD LANES & RECONSTRUCT	\$111,924	\$763	Activity /Phase	Funding Source	Proposed Funding (in \$000s)				
4355421								2017 - 2018	2018 - 2019	2019 - 2020	2020 - 2021	2021 - 2022
	Widening of the Turnpike from NW 106th to I-75 from 6 to 10 lanes. Includes 2 new express lanes in each direction											
				PLANNING AND DESIGN		PKYI	0	1,967	0	0	0	
				RAILROAD & UTILITIES		PKYI	200	150	0	0	0	
				DESIGN/BUILD		PKYI	822	194,930	0	0	0	

TP4370531	GOLDEN GLADES INTERCHANGE IMPROVEMENTS (MAINLINE SPUR MP 0X)	0.5	INTERCHANGE IMPROVEMENT	\$68,461	\$574	Activity /Phase	Funding Source	Proposed Funding (in \$000s)				
4370531		Implements operational improvments at the Golden Glades Interchange for the movement from the Turnpike Mainline/SR 91 southbound to I-95 southbound						2017 - 2018	2018 - 2019	2019 - 2020	2020 - 2021	2021 - 2022
				PLANNING AND DESIGN		PKYI	3,800	0	0	0	0	
				RIGHT OF WAY		PKYI	10,451	0	0	0	0	
				CONSTRUCTION		PKBD	0	0	0	125,138	0	
				CONSTRUCTION		PKYI	0	0	0	344	0	

Yearly Totals	15,273	197,047	0	125,482	0
5 Year TIP Total				\$337,802	

MIAMI-DADE TRANSPORTATION PLANNING ORGANIZATION
TRANSPORTATION IMPROVEMENT PROGRAM
REGIONALLY SIGNIFICANT TRANSPORTATION IMPROVEMENTS

Regional Facility Type:

TPO Project No	Facility/Project Name	Length (miles)	Type of Work	Project Cost (\$000s)	Prior Years Cost (\$000s)	
Agency Project No	From /Location	To /Location				
	Detailed Project Description					

TOTAL COST - ALL PROJECTS

Yearly Totals	Proposed Funding (in \$000s)				
	2017 - 2018	2018 - 2019	2019 - 2020	2020 - 2021	2021 - 2022
	15,273	197,047	0	125,482	0
5 Year TIP Total					337,802

Transportation Improvement Program (TIP)

Part Two: 5-Year Project Listing Public Private Partnership



PORTMIAMI



Private Sector



Miami-Dade Transportation
Planning Organization



Fiscal Years 2017/2018 - 2021/2022 Transportation Improvement Program

PUBLIC PRIVATE PARTNERSHIP

WHAT IS A P3?

There isn't a universally accepted definition of a P3. The Miami-Dade County P3 Task Force defines it as a “*contractual arrangement between a public sector entity and a private sector entity to design, build, finance, operate, and maintain (D-B-F-O-M) a public infrastructure facility by the private sector entity with payments made to the private sector entity over the life of the P3 contract either by the public sector entity or by the general public as users of the facility, with the facility remaining in public sector ownership and control, or reverting to public sector control at the end of the P3 contract term. Public sector ownership of the facility is never relinquished by the public sector.*”

Public Private Partnerships (P3s), agreements between a public agency and a private group, are a growing resource as an innovative way to finance transportation projects. P3s provide greater private-sector involvement to deliver the design, construction, financing, operation and maintenance of transportation improvements as compared to traditional design-bid-build procurements. The transfer of risk including revenue return for which the private sector assumes responsibility differs from project to project.

With the new federal transportation legislation, Fixing America's Surface Transportation (FAST) Act, there are not enough tax dollars to go around for all that government needs to do, not just transportation infrastructure. So, the private sector will play an important role in advancing government projects in the future. Opportunities to benefit through partnering with the private sector require a project of relative urgency, lack of adequate public resources to complete the project in a reasonable timeframe, and a public sponsor/champion able to develop and administer a flexible P3 contract which represents a win-win situation for both public and private partners.

P3 options can be categorized as design-build, design-build-finance, design-build-operate-maintain, design-build-finance- operate-maintain, asset monetization concessions, and build-own-operate. Each of these models has somewhat different implications on the interface between the planning and environmental approval processes and the development of P3 procurements.

P3s generally involve the following:

- Financing from the private sector, requiring payments from the public sector and/or users over the lifetime of the project;
- Long contract periods, often around 25–30 years, and, sometimes, longer;
- Private partner funding of the design, construction and, possibly, operation and/or maintenance of the project, while the public partner concentrates primarily on defining the objectives and monitoring compliance with them; and,
- Allocation of risks between the partners.

In legal terms, P3s fall somewhere between public works/services contracts and concessions. While public works/services are paid for through a fee from the public authority, in P3s, regular payment is made either by the public authority from its budget, or through direct payments by users in the form of tolls, or by some combination of the two.

The essential feature of all P3s is that some degree of risk is allocated to the private sector in the following areas:

1. **Construction:** If the product is not delivered on time, or incurs extra costs, or has technical defects, the risk is borne by the partner who pays for such unforeseen items – usually the private partner.
2. **Demand:** In cases where there are fewer-than-expected users of the infrastructure – on toll roads, bridges, or tunnels – the public partner pays a minimum fee regardless of demand, thereby assuming the demand risk.
3. **Availability:** Mainly for services to operate and maintain the infrastructure. For example, if the private partner meets safety and/or quality standards, the public sector contractually makes payments, thereby absorbing the risk of the private sector.

P3 Projects

Port Tunnel – Availability Payments

Miami Intermodal Center (MIC) – Availability Payments

NW 12 St/Dolphin Transit Hub

Palmetto Multimodal Transportation Facility

Beach Connection (Baylink) (Pg. 9-6 of 2040 LRTP)

NW 36/NW 41 St (Pg. 9-6 of 2040 LRTP)

Douglas Road Corridor BRT (Pg. 9-6 of 2040 LRTP)

Golden Glades Multimodal Terminal (Pg. 9-6 of 2040 LRTP)

US-1 Busway – Managed Lanes (Pg. 9-6 of 2040 LRTP)

Transportation Improvement Program (TIP)

Index



PORTMIAMI



Private Sector



Miami-Dade Transportation
Planning Organization

INDEX - 2018 TIP

TPO Proj. No.	FACILITY	From / Location	To / Location	TYPE OF WORK	RESPONSIBLE AGENCY	Page #
MU000055	41 St	Alton Rd	Collins Ave	Corridor Improvements	Municipalities	A16-1
DT4346051	91 ST / SURFSIDE ST INDIAN CREEK BRIDGE BRIDGE# 876100			PD&E/EMO STUDY	FL Dept. of Transportation	A1-378
PW000114	ADA Hotline Projects				Miami-Dade Dept. of Transportation and Public Works	A4-4
PW000796	Advanced Traffic Management System			ATMS	Miami-Dade Dept. of Transportation and Public Works	A5-118
PW000800	Advanced Traffic Management System			ATMS.	Miami-Dade Dept. of Transportation and Public Works	A5-110
PW000802	Advanced Traffic Management System			ATMS	Miami-Dade Dept. of Transportation and Public Works	A5-104
PW000805	Advanced Traffic Management System			ATMS	Miami-Dade Dept. of Transportation and Public Works	A5-97
PW000821	Advanced Traffic Management System			ATMS	Miami-Dade Dept. of Transportation and Public Works	A5-53
PW000844	Advanced Traffic Management System			ATMS	Miami-Dade Dept. of Transportation and Public Works	A5-85
PW000864	Advanced Traffic Management System			ATMS	Miami-Dade Dept. of Transportation and Public Works	A5-19
PW000872	Advanced Traffic Management System			ATMS	Miami-Dade Dept. of Transportation and Public Works	A5-39
PW000909	Advanced Traffic Management System			ATMS	Miami-Dade Dept. of Transportation and Public Works	A5-61
PW000330	Advanced Traffic Mngmnt. System (A.T.M.S.)			ATMS to provide improved traffic flow	Miami-Dade Dept. of Transportation and Public Works	A7-17
PW0001010	Alton Road and 4 Street			Traffic signal	Miami-Dade Dept. of Transportation and Public Works	A5-109
PW000337	Arterial Roadway Improvements			Resurfacing, sidewalks and drainage on arterial roads	Miami-Dade Dept. of Transportation and Public Works	A7-18
DT2526743	ARTERIAL SWEEPING SOUTH DADE MAINTENANCE			ROUTINE MAINTENANCE	FL Dept. of Transportation	A1-556

INDEX - 2018 TIP

TPO Proj. No.	FACILITY	From / Location	To / Location	TYPE OF WORK	RESPONSIBLE AGENCY	Page #
DT2526741	ARTERIAL SWEEPING SOUTH DADE MAINTENANCE CONTRACT 1			ROUTINE MAINTENANCE	FL Dept. of Transportation	A1-556
DT2526751	ARTERIAL SWEEPING SOUTH DADE MAINTENANCE CONTRACT 2			ROUTINE MAINTENANCE	FL Dept. of Transportation	A1-557
DT2526754	ARTERIAL SWEEPING SOUTH DADE MAINTENANCE CONTRACT 2			ROUTINE MAINTENANCE	FL Dept. of Transportation	A1-558
DT4235715	ASPHALT REPAIR MIAMI DADE COUNTYWIDE			ROUTINE MAINTENANCE	FL Dept. of Transportation	A1-589
DT4235716	ASPHALT REPAIR MIAMI DADE COUNTYWIDE			ROUTINE MAINTENANCE	FL Dept. of Transportation	A1-589
DT4235714	ASPHALT REPAIR MIAMI DADE COUNTYWIDE NORTH DADE			ROUTINE MAINTENANCE	FL Dept. of Transportation	A1-588
DT4302791	ASPHALT REPAIR MIAMI-DADE COUNTYWIDE			ROUTINE MAINTENANCE	FL Dept. of Transportation	A1-618
DT4302793	ASPHALT REPAIR MIAMI-DADE COUNTYWIDE			ROUTINE MAINTENANCE	FL Dept. of Transportation	A1-619
DT4302794	ASPHALT REPAIR MIAMI-DADE COUNTYWIDE			ROUTINE MAINTENANCE	FL Dept. of Transportation	A1-619
DT4371591	ASPHALT REPAIR MIAMI-DADE COUNTYWIDE			ROUTINE MAINTENANCE	FL Dept. of Transportation	A1-630
DT4403031	ATLANTIC GREENWAY TRAIL	FROM SOUTH POINTE PARK	TO 87 TERRACE	BIKE PATH/TRAIL	FL Dept. of Transportation	A1-685
DT4300291	ATLANTIC ISLE	AT WEST OF SR A1A (BRIDGE# 874218)		BRIDGE-REPAIR/REHABILITATION	FL Dept. of Transportation	A1-316
DT4282941	ATTENUATOR REPAIR MIAMI DADE COUNTYWIDE			ROUTINE MAINTENANCE	FL Dept. of Transportation	A1-606
DT2501133	AUTOMATIC VEHICLE LOCATOR SERVICE PATROLS ALL STATE ROADS			ITS FREEWAY MANAGEMENT	FL Dept. of Transportation	A1-532
TAMDT287	Beach Corridor (from SMART Plan)	Midtown Miami (at or near NE 41 St and NE 2 Ave)	Transit Hub Connector (near 5 ST & Alton Rd)	PD&E Study	Miami-Dade Dept. of Transportation and Public Works (Transit)	A11-8
PW000017	Beautification Improvements				Miami-Dade Dept. of Transportation and Public Works	A4-1

INDEX - 2018 TIP

TPO Proj. No.	FACILITY	From / Location	To / Location	TYPE OF WORK	RESPONSIBLE AGENCY	Page #
PW1000026	Biscayne Boulevard	Intersection		New Construction: 2 bus bays	Miami-Dade Dept. of Transportation and Public Works	A16-9
DT2512654	BISCAYNE S DADE(C&D)	FROM BLACK POINT PARK	TO SW 138 ST & SW 137 AVE	BIKE PATH/TRAIL	FL Dept. of Transportation	A1-157
DT2512652	BISCAYNE TRAIL / SW 87 AVE	FROM OLD CUTLER RD	TO BLACK POINT PARK & MARI	BIKE PATH/TRAIL	FL Dept. of Transportation	A1-155
DT2512657	BISCAYNE TRAIL SEG D, SW 328 ST / SW 137 AVE TO HOMESTEAD BAYFRONT PARK			BIKE PATH/TRAIL	FL Dept. of Transportation	A1-158
DT4386671	BLACK CREEK TRAIL SEGMENT B PHASE I			BIKE PATH/TRAIL	FL Dept. of Transportation	A1-681
DT2512653	BLACK CREEK TRAIL(A)	FROM BLACK POINT PARK	TO MARY / PENNY THOMP SON PARK	BIKE PATH/TRAIL	FL Dept. of Transportation	A1-156
PW0001005	Brickell Avenue and SE 14 Terrace			Traffic signal	Miami-Dade Dept. of Transportation and Public Works	A5-36
DT4105683	BRIDGE & MAINTENANCE CONSULTANT SUPPORT			BRIDGE OPERATIONS	FL Dept. of Transportation	A1-571
DT4390212	BRIDGE MAINTENANCE IMPROVEMENTS VARIOUS LOCATIONS DISTRICTWIDE			BRIDGE-ROUTINE MAINTENANCE	FL Dept. of Transportation	A1-636
PW000015	Bridge Repair and Painting				Miami-Dade Dept. of Transportation and Public Works	A4-1
DT4282806	BRIDGE REPAIR MIAMI DADE COUNTY			BRIDGE-ROUTINE MAINTENANCE	FL Dept. of Transportation	A1-595
DT4282801	BRIDGE REPAIR MIAMI DADE COUNTYWIDE			BRIDGE-ROUTINE MAINTENANCE	FL Dept. of Transportation	A1-594
DT4282802	BRIDGE REPAIR MIAMI-DADE COUNTYWIDE			BRIDGE-ROUTINE MAINTENANCE	FL Dept. of Transportation	A1-595
TA7	Bus Replacement				Miami-Dade Dept. of Transportation and Public Works (Transit)	A11-21
TA0000006	Capitalization of Preventive Maintenance			Capital Maintenance	Miami-Dade Dept. of Transportation and Public Works (Transit)	A11-20
PW000111	Capitalization of Traffic Signals & Signs Crew				Miami-Dade Dept. of Transportation and Public Works	A4-4

INDEX - 2018 TIP

TPO Proj. No.	FACILITY	From / Location	To / Location	TYPE OF WORK	RESPONSIBLE AGENCY	Page #
SP646300	Cargo Bulkheads Rehabilitation	Dante B. Fascell PORTMIAMI	South Channel	Cargo Bulkhead Rehabilitation	Miami-Dade Seaport Department	A10-8
SP644010	Cargo Gateway Security Systems	Dante B. Fascell PORTMIAMI	Various Locations	Cargo Gate Modifications	Miami-Dade Seaport Department	A10-6
PW000442	Caribbean Boulevard	HEFT	SW 87 Avenue	Widen from 2 to 3 lanes	Miami-Dade Dept. of Transportation and Public Works	A7-9
DT2524141	CITY- N MIAMI BEACH NW 1ST AVENUE ICWW			ROUTINE MAINTENANCE	FL Dept. of Transportation	A1-546
DT2524142	CITY- N MIAMI BEACH NW 1ST AVENUE ICWW			ROUTINE MAINTENANCE	FL Dept. of Transportation	A1-546
DT2524143	CITY- N MIAMI BEACH NW 1ST AVENUE ICWW			ROUTINE MAINTENANCE	FL Dept. of Transportation	A1-547
DT4073342	CITY OF AVENTURA	FROM SR 5 / BISCAYNE BLVD	TO MIAMI-DADE COUNTYLINE	ROUTINE MAINTENANCE	FL Dept. of Transportation	A1-567
DT4073343	CITY OF AVENTURA	FROM SR 5 / BISCAYNE BLVD	TO MIAMI-DADE COUNTYLINE	ROUTINE MAINTENANCE	FL Dept. of Transportation	A1-568
DT4386621	CITY OF CORAL GABLES - ALHAMBRA CIRCLE BIKE LANES			BIKE LANE/SIDEWALK	FL Dept. of Transportation	A1-679
DT2523111	CITY OF CORAL GABLES SELECTED STATE ROADS			ROUTINE MAINTENANCE	FL Dept. of Transportation	A1-538
DT2523112	CITY OF CORAL GABLES SELECTED STATE ROADS			ROUTINE MAINTENANCE	FL Dept. of Transportation	A1-539
DT2523113	CITY OF CORAL GABLES SELECTED STATE ROADS			ROUTINE MAINTENANCE	FL Dept. of Transportation	A1-539
DT4408381	CITY OF DORAL - BIKE / PEDESTN USE PATH CANAL BNK STABILIZATION & IMPROVEMENTS			BIKE PATH/TRAIL	FL Dept. of Transportation	A1-523
DT2526342	CITY OF FLORIDA CITY VARIOUS STATE RDS INCL'G SR 997, SR 5, SR 9336			ROUTINE MAINTENANCE	FL Dept. of Transportation	A1-551
DT2526343	CITY OF FLORIDA CITY VARIOUS STATE RDS INCL'G SR 997, SR 5, SR 9336			ROUTINE MAINTENANCE	FL Dept. of Transportation	A1-551
TA4371421	CITY OF HIALEAH - BUS PURCHASE			PURCHASE VEHICLES/EQUIPMENT	Miami-Dade Dept. of Transportation and Public Works (Transit)	A1-72

INDEX - 2018 TIP

TPO Proj. No.	FACILITY	From / Location	To / Location	TYPE OF WORK	RESPONSIBLE AGENCY	Page #
DT4367361	CITY OF HIALEAH - WEST 4TH AVE SIDEWALK & GUARDRAIL IMPROVEMENTS			BIKE LANE/SIDEWALK	FL Dept. of Transportation	A1-441
DT2523571	CITY OF HIALEAH GARDENS			ROUTINE MAINTENANCE	FL Dept. of Transportation	A1-541
DT2523572	CITY OF HIALEAH GARDENS MOWING, SWEEPING LITTER PICKUP			ROUTINE MAINTENANCE	FL Dept. of Transportation	A1-542
DT2523573	CITY OF HIALEAH GARDENS MOWING, SWEEPING LITTER PICKUP			ROUTINE MAINTENANCE	FL Dept. of Transportation	A1-542
DT2523101	CITY OF HIALEAH STATE ROADS SELECTED PORTIONS			ROUTINE MAINTENANCE	FL Dept. of Transportation	A1-537
DT2523102	CITY OF HIALEAH STATE ROADS SELECTED PORTIONS			ROUTINE MAINTENANCE	FL Dept. of Transportation	A1-537
DT2523103	CITY OF HIALEAH STATE ROADS SELECTED PORTIONS			ROUTINE MAINTENANCE	FL Dept. of Transportation	A1-538
DT2526391	CITY OF HOMESTEAD SR5 / US1 & SR997 / KROM			ROUTINE MAINTENANCE	FL Dept. of Transportation	A1-552
DT2526392	CITY OF HOMESTEAD SR5 / US1 & SR997 / KROME AVE	FROM SW 328	TO SW 304	ROUTINE MAINTENANCE	FL Dept. of Transportation	A1-552
DT2526393	CITY OF HOMESTEAD SR5 / US1 & SR997 / KROME AVE	FROM SW 328	TO SW 304	ROUTINE MAINTENANCE	FL Dept. of Transportation	A1-553
TA4408861	CITY OF KEY WEST - STATE TRANSIT BLOCK GRANT			OPERATING/ADMIN. ASSISTANCE	Miami-Dade Dept. of Transportation and Public Works (Transit)	A1-81
DT4090571	CITY OF MIA GARDENS SR 860, SR 7 AND SR 817 LANDSCAPING			ROUTINE MAINTENANCE	FL Dept. of Transportation	A1-568
DT4090572	CITY OF MIA GARDENS SR 860, SR 7 AND SR 817 LANDSCAPING			ROUTINE MAINTENANCE	FL Dept. of Transportation	A1-569
DT4090573	CITY OF MIA GARDENS SR 860, SR 7 AND SR 817 LANDSCAPING			ROUTINE MAINTENANCE	FL Dept. of Transportation	A1-569
DT4408441	CITY OF MIAMI - DDA BISCAYNE GREEN			BIKE LANE/SIDEWALK	FL Dept. of Transportation	A1-527
TA4406411	CITY OF MIAMI - LITTLE HAITI TROLLEY ROUTE			TRANSIT SERVICE DEMONSTRATION	Miami-Dade Dept. of Transportation and Public Works (Transit)	A1-79

INDEX - 2018 TIP

TPO Proj. No.	FACILITY	From / Location	To / Location	TYPE OF WORK	RESPONSIBLE AGENCY	Page #
DT4366091	CITY OF MIAMI - METROMOVER STATION ACCESS IMPROVEMENTS			SIDEWALK	FL Dept. of Transportation	A1-439
DT4408371	CITY OF MIAMI - MIAMI RIVER GREENWAY CURTIS PARK EAST			SIDEWALK	FL Dept. of Transportation	A1-522
TA4366951	CITY OF MIAMI - TROLLEY TRANSIT CORRIDOR PROGRAM			PURCHASE VEHICLES/EQUIPMENT	Miami-Dade Dept. of Transportation and Public Works (Transit)	A1-67
TA4389351	CITY OF MIAMI - TROLLEY VEHICLES			PURCHASE VEHICLES/EQUIPMENT	Miami-Dade Dept. of Transportation and Public Works (Transit)	A1-74
DT4355071	CITY OF MIAMI ALONG NW 17 ST BETWEEN NW 7 AVE AND NW 9 AVE			BIKE PATH/TRAIL	FL Dept. of Transportation	A1-399
DT2512714	CITY OF MIAMI BEACH	FROM 23 STREET	TO 64TH STREET	BIKE PATH/TRAIL	FL Dept. of Transportation	A1-658
DT2530872	CITY OF MIAMI BEACH	FROM I-395 / WATSON ISLAND	TO E CHANNEL BRIDGE	ROUTINE MAINTENANCE	FL Dept. of Transportation	A1-564
DT4367481	CITY OF MIAMI BEACH - MID-BEACH RECREATIONAL CORRIDOR PHASE III			BIKE PATH/TRAIL	FL Dept. of Transportation	A1-442
DT4408411	CITY OF MIAMI BEACH - NORTHSORE OPEN SPACE BEACHWALK			BIKE PATH/TRAIL	FL Dept. of Transportation	A1-524
DT4386611	CITY OF MIAMI BEACH BEACHWALK II			BIKE PATH/TRAIL	FL Dept. of Transportation	A1-678
DT2530862	CITY OF MIAMI BEACH I-195 WATERWAY BRIDGE TO ALTON ROAD			ROUTINE MAINTENANCE	FL Dept. of Transportation	A1-563
TA4407501	CITY OF MIAMI BEACH MIDDLE BEACH TROLLEY ROUTE			OPERATING FOR FIXED ROUTE	Miami-Dade Dept. of Transportation and Public Works (Transit)	A1-80
TA4394831	CITY OF MIAMI GARDENS FREIGHT MOBILITY IMPROVEMENT PLAN			MODAL SYSTEMS PLANNING	Miami-Dade Dept. of Transportation and Public Works (Transit)	A1-34
DT4355081	CITY OF MIAMI MIAMI WOMAN'S CLUB BAYWALK			BIKE PATH/TRAIL	FL Dept. of Transportation	A1-400
DT4408431	CITY OF MIAMI SHORES - MULTIMODAL MOBILITY IMPROVEMENTS			BIKE PATH/TRAIL	FL Dept. of Transportation	A1-526
DT4408361	CITY OF MIAMI SPRINGS BICYCLE / PEDESTRIAN MOBILITY STUDY & MASTER PLAN			BIKE LANE/SIDEWALK	FL Dept. of Transportation	A1-521

INDEX - 2018 TIP

TPO Proj. No.	FACILITY	From / Location	To / Location	TYPE OF WORK	RESPONSIBLE AGENCY	Page #
TA4409111	CITY OF MIAMI TROLLEY BUS PURCHASE			PURCHASE VEHICLES/EQUIPMENT	Miami-Dade Dept. of Transportation and Public Works (Transit)	A1-83
DT2524731	CITY OF NORTH BAY VILLAGE SR 934 / KENNEDY CAUSEWAY			ROUTINE MAINTENANCE	FL Dept. of Transportation	A1-549
DT2524732	CITY OF NORTH BAY VILLAGE SR 934 / KENNEDY CAUSEWAY			ROUTINE MAINTENANCE	FL Dept. of Transportation	A1-549
DT2524733	CITY OF NORTH BAY VILLAGE SR 934 / KENNEDY CAUSEWAY			ROUTINE MAINTENANCE	FL Dept. of Transportation	A1-550
DT4386681	CITY OF NORTH MIAMI - NE 8TH AVENUE GREEN TRAIL			BIKE PATH/TRAIL	FL Dept. of Transportation	A1-682
TA4399071	CITY OF NORTH MIAMI BEACH - BUS PURCHASE			CAPITAL FOR FIXED ROUTE	Miami-Dade Dept. of Transportation and Public Works (Transit)	A1-78
DT4033941	CITY OF SOUTH MIAMI SR 5 (US 1 & SR 986) (SUNSET STREET)			ROUTINE MAINTENANCE	FL Dept. of Transportation	A1-565
DT4033942	CITY OF SOUTH MIAMI SR 5 / US-1	AT SW 80 ST TO SR 986 & SW 57 AVE		ROUTINE MAINTENANCE	FL Dept. of Transportation	A1-566
DT4033943	CITY OF SOUTH MIAMI SR 5 / US-1	AT SW 80 ST TO SR 986 & SW 57 AVE		ROUTINE MAINTENANCE	FL Dept. of Transportation	A1-566
DT4386731	CITY OF SOUTH MIAMI SW 62 AVENUE PED AND BIKE MOBILITY ENHANCEMENTS			BIKE PATH/TRAIL	FL Dept. of Transportation	A1-683
TP4380211	CLEAN & OVERCOAT STEEL STRUCTURE ON TPK SPUR OVER SR826 (STR # 870601)			BRIDGE - PAINTING	Florida's Turnpike	A2-30
TR4402601	CLEAN FUEL TECHNOLOGIES FOR LOCOMOTIVES (FUEL TO COMPRESSED GAS)			RAIL ENVIRONMENT PROJECT	So. Florida Regional Transportation Authority	
PW000644	Cocoplum Circle			Intersection improvement	Miami-Dade Dept. of Transportation and Public Works	A5-101
DT4404831	CODADAD STREET RAILROAD XING# 628322C			RAIL SAFETY PROJECT	FL Dept. of Transportation	A1-517
DT4390071	CONCRETE CLEANING DISTRICTWIDE			ROUTINE MAINTENANCE	FL Dept. of Transportation	A1-635
DT4282901	CONCRETE INSTALL MIAMI DADE COUNTYWIDE			ROUTINE MAINTENANCE	FL Dept. of Transportation	A1-603

INDEX - 2018 TIP

TPO Proj. No.	FACILITY	From / Location	To / Location	TYPE OF WORK	RESPONSIBLE AGENCY	Page #
DT4282902	CONCRETE INSTALL MIAMI DADE COUNTYWIDE			ROUTINE MAINTENANCE	FL Dept. of Transportation	A1-603
DT4282352	CONCRETE INSTALLATION MIAMI-DADE COUNTYWIDE			ROUTINE MAINTENANCE	FL Dept. of Transportation	A1-594
DT4390111	CONSULTANT SERVICES CONTINUING SERVICES			ROUTINE MAINTENANCE	FL Dept. of Transportation	A1-636
SP644520	Container Yard Improvements Seaboard	Dante B. Fascell PORTMIAMI	Seaboard	Container Yard Improvements	Miami-Dade Seaport Department	A10-7
PW000525	Coral Way and Anderson Road			Roundabout	Miami-Dade Dept. of Transportation and Public Works	A5-102
DT4139743	COUNTYWIDE HERBICIDE NORTH DADE			ROUTINE MAINTENANCE	FL Dept. of Transportation	A1-577
DT4139742	COUNTYWIDE HERBICIDE SOUTH DADE			ROUTINE MAINTENANCE	FL Dept. of Transportation	A1-576
DT2506102	COUNTYWIDE NW COUNTYWIDE ROAD BEAUTIFICATION			LANDSCAPING	FL Dept. of Transportation	A1-535
DT4282942	CRASH CUSHIONS REPAIRS MIAMI DADE COUNTYWIDE			ROUTINE MAINTENANCE	FL Dept. of Transportation	A1-606
SP6410510	Cruise Terminal H	Dante B. Fascell PORTMIAMI	PORTMIAMI	Terminal H-Mechanical Upgrades	Miami-Dade Seaport Department	A10-5
DT2506353	D / W CULTURAL RESOURCE ASSESSMENT CONSULTANT			ENVIRONMENTAL TEST/MITIGATE	FL Dept. of Transportation	A1-127
DT2506352	D / W CULTURAL RESOURCE MANAGEMENT PLAN			ENVIRONMENTAL TEST/MITIGATE	FL Dept. of Transportation	A1-126
DT2507472	D / W DESIGN OFFICE ENGINEERING SUPPORT SERVICES			PRELIMINARY ENGINEERING	FL Dept. of Transportation	A1-654
DT2506932	D / W ENVIRONMENTAL DATA & REPORT CONSULTANT			RESEARCH	FL Dept. of Transportation	A1-141
DT2507411	D / W IN HOUSE CONSULTANT MANAGEMENT SUPPORT			PRELIMINARY ENGINEERING	FL Dept. of Transportation	A1-149
DT2507431	D / W IN HOUSE ROADWAY DESIGN SUPPORT			PRELIMINARY ENGINEERING	FL Dept. of Transportation	A1-150

INDEX - 2018 TIP

TPO Proj. No.	FACILITY	From / Location	To / Location	TYPE OF WORK	RESPONSIBLE AGENCY	Page #
TR2544391	D / W INTERMODAL / RAIL ADMINISTRATION			PUBLIC TRANS IN-HOUSE SUPPORT	So. Florida Regional Transportation Authority	A1-50
TR2544411	D / W INTERMODAL / RAIL GRANTS MANAGEMENT			PUBLIC TRANS IN-HOUSE SUPPORT	So. Florida Regional Transportation Authority	A1-50
DT4188281	D / W MOVABLE BRIDGE A.M. ASSET MANAGEMENT			BRIDGE-ROUTINE MAINTENANCE	FL Dept. of Transportation	A1-584
DT4283453	D / W NPDES PUSH BUTTON DRAINAGE & TECH CONSULT SERVICE			DRAINAGE IMPROVEMENTS	FL Dept. of Transportation	A1-611
DT4283454	D / W NPDES PUSH BUTTON DRAINAGE & TECH CONSULT SERVICE			DRAINAGE IMPROVEMENTS	FL Dept. of Transportation	A1-612
DT4283451	D / W NPDES PUSH BUTTON DRAINAGE & TECH CONSULT SERVICE & GIS SUP			DRAINAGE IMPROVEMENTS	FL Dept. of Transportation	A1-610
DT4283452	D / W NPDES PUSH BUTTON DRAINAGE & TECH CONSULT SERVICE & GIS SUP			DRAINAGE IMPROVEMENTS	FL Dept. of Transportation	A1-611
DT2506224	D / W PD&E CONSULTANT SUPPORT			PD&E/EMO STUDY	FL Dept. of Transportation	A1-647
DT2506225	D / W PD&E CONSULTANT SUPPORT			PD&E/EMO STUDY	FL Dept. of Transportation	A1-647
DT4280442	D / W PD&E OPERATING CONSULTANTS			PD&E/EMO STUDY	FL Dept. of Transportation	A1-699
DT4278491	D / W PROPERTY MGMT. ASBESTOS CONSULT ABATEMNT AND DEMOLITION SERVICES			RIGHT OF WAY ACTIVITIES	FL Dept. of Transportation	A1-269
DT2506211	D / W PROPERTY MGT. BY DIST R / W ADMIN			RIGHT OF WAY ACTIVITIES	FL Dept. of Transportation	A1-644
DT2506212	D / W PROPERTY MGT. BY DIST R / W ADMIN			RIGHT OF WAY ACTIVITIES	FL Dept. of Transportation	A1-645
DT4064861	D / W RIGHT-OF-WAY DONATIONS AND DEDICATIONS			RIGHT OF WAY ACTIVITIES	FL Dept. of Transportation	A1-178
DT2507242	D / W STRUCTURAL PROJECTS MINOR DESIGN CONSULTANTS			PRELIMINARY ENGINEERING	FL Dept. of Transportation	A1-147
DT2506292	D / W TRAFFIC OPS DESIGN CONSULTANT			TRAFFIC OPS IMPROVEMENT	FL Dept. of Transportation	A1-121

INDEX - 2018 TIP

TPO Proj. No.	FACILITY	From / Location	To / Location	TYPE OF WORK	RESPONSIBLE AGENCY	Page #
DT2506293	D / W TRAFFIC OPS DESIGN CONSULTANT			TRAFFIC OPS IMPROVEMENT	FL Dept. of Transportation	A1-122
DT2506294	D / W TRAFFIC OPS DESIGN CONSULTANT			TRAFFIC OPS IMPROVEMENT	FL Dept. of Transportation	A1-122
DT2506295	D / W TRAFFIC OPS PUSHBUTTON DESIGN CONSULTANT			TRAFFIC OPS IMPROVEMENT	FL Dept. of Transportation	A1-123
DT4407551	D6 MIAMI DISTRICT HEADQUARTERS CAMPUS			FIXED CAPITAL OUTLAY	FL Dept. of Transportation	A1-637
APK026A	Dade-Collier Training & Transition Airport Restriping of Pavement Markings on Runway, Connectors and Apron			Rehabilitate Runway, Connectors and Apron Improvements	Miami-Dade Aviation Dept	A9-9
PW0000179	De Soto Fountain			Roundabout @ intersection of Granada Blvd, De Soto Blvd, Sevilla Ave	Miami-Dade Dept. of Transportation and Public Works	A5-102
DT4336861	DEEP WELL CLEANING DISTRICTWIDE			ROUTINE MAINTENANCE	FL Dept. of Transportation	A1-626
DT4336862	DEEP WELL CLEANING MIAMI DADE COUNTYWIDE			ROUTINE MAINTENANCE	FL Dept. of Transportation	A1-626
DT4336863	DEEP WELL CLEANING MIAMI DADE COUNTYWIDE			ROUTINE MAINTENANCE	FL Dept. of Transportation	A1-627
DT2520581	DIST WIDE NON PROJECT RELATED ACTIVITIES			FUNDING ACTION	FL Dept. of Transportation	A1-660
DT2506782	DISTRCT WORK PROGRAM / FEDERAL AID / BUDGET STAFF ACTIVITIES			TRANSPORTATION PLANNING	FL Dept. of Transportation	A1-137
AP2539181	DISTRCTWIDE AVIATION ADMINISTRATION			PUBLIC TRANS IN-HOUSE SUPPORT	Miami-Dade Aviation Dept	A1-1
AP2543871	DISTRCTWIDE AVIATION GRANT MANAGEMENT			PUBLIC TRANS IN-HOUSE SUPPORT	Miami-Dade Aviation Dept	A1-1
DT4352011	DISTRICT 6 DISTRICTWIDE TRAFFIC SIGNAL SYSTEMS RETIMING PROJECT			TRAFFIC CONTROL DEVICES/SYSTEM	FL Dept. of Transportation	A1-393
DT4352012	DISTRICT 6 SIGNAL RETIMING SERVICES			TRAFFIC CONTROL DEVICES/SYSTEM	FL Dept. of Transportation	A1-394
DT4352014	DISTRICT 6 SIGNAL RETIMING SERVICES-CONTINUING CONTRACT			TRAFFIC CONTROL DEVICES/SYSTEM	FL Dept. of Transportation	A1-395

INDEX - 2018 TIP

TPO Proj. No.	FACILITY	From / Location	To / Location	TYPE OF WORK	RESPONSIBLE AGENCY	Page #
DT4383301	DISTRICT 6 STATE HIGHWAY LIGHTING ELECTRICITY			LIGHTING	FL Dept. of Transportation	A1-630
DT2506781	DISTRICT FEDERAL AID ADMINISTRATION			TRANSPORTATION PLANNING	FL Dept. of Transportation	A1-136
TA4379501	DISTRICT INTERMODAL LOGISTIC CENTER (ILC) DEVELOPMENT			MODAL SYSTEMS PLANNING	Miami-Dade Dept. of Transportation and Public Works (Transit)	A1-32
DT4180641	DISTRICTWIDE (ADA) COMPLIANCE CONSULTANT			SIDEWALK	FL Dept. of Transportation	A1-221
DT4295362	DISTRICTWIDE (ADA) PUSHBUTTON CONSTRUCTION			PEDESTRIAN SAFETY IMPROVEMENT	FL Dept. of Transportation	A1-314
DT4295363	DISTRICTWIDE (ADA) PUSHBUTTON CONSTRUCTION			PEDESTRIAN SAFETY IMPROVEMENT	FL Dept. of Transportation	A1-315
DT4295364	DISTRICTWIDE (ADA) PUSHBUTTON CONSTRUCTION			PEDESTRIAN SAFETY IMPROVEMENT	FL Dept. of Transportation	A1-315
DT2507822	DISTRICTWIDE / LOAD RT COMPLEX STRUCTURE LOAD RATING			TRAFFIC ENGINEERING STUDY	FL Dept. of Transportation	A1-536
DT2506081	DISTRICTWIDE AERIAL PHOTOGRAPHY			PRELIMINARY ENGINEERING	FL Dept. of Transportation	A1-119
DT2506082	DISTRICTWIDE AERIAL PHOTOGRAPHY			PRELIMINARY ENGINEERING	FL Dept. of Transportation	A1-120
DT4102652	DISTRICTWIDE ASBESTOS & LEAD ABATEMENT SUPERVISION & INSPECTNS			INSPECT CONSTRUCTION PROJS.	FL Dept. of Transportation	A1-184
DT4300821	DISTRICTWIDE ASSET MANAGEMENT			ROUTINE MAINTENANCE	FL Dept. of Transportation	A1-614
DT4073472	DISTRICTWIDE COMMUNICATION PROGRAMS & SPECIAL PROJECTS			TRANSPORTATION PLANNING	FL Dept. of Transportation	A1-179
DT2506541	DISTRICTWIDE COMMUNITY SAFETY			SAFETY PROJECT	FL Dept. of Transportation	A1-131
DT4210534	DISTRICTWIDE COMPLETE STREETS CONTRACT			TRANSPORTATION PLANNING	FL Dept. of Transportation	A1-698
TA4388241	DISTRICTWIDE CONNECTED FREIGHT VEHICLE TECHNOLOGY STUDY			PTO STUDIES	Miami-Dade Dept. of Transportation and Public Works (Transit)	A1-33

INDEX - 2018 TIP

TPO Proj. No.	FACILITY	From / Location	To / Location	TYPE OF WORK	RESPONSIBLE AGENCY	Page #
DT2506331	DISTRICTWIDE CONSTRUCTABILITY REVIEW CONSULTANT			PRELIMINARY ENGINEERING	FL Dept. of Transportation	A1-124
DT2506332	DISTRICTWIDE CONSTRUCTABILITY REVIEW CONSULTANT			PRELIMINARY ENGINEERING	FL Dept. of Transportation	A1-124
DT2506333	DISTRICTWIDE CONSTRUCTABILITY REVIEW CONSULTANT			PRELIMINARY ENGINEERING	FL Dept. of Transportation	A1-125
DT2506334	DISTRICTWIDE CONSTRUCTABILITY REVIEW CONSULTANT			PRELIMINARY ENGINEERING	FL Dept. of Transportation	A1-125
DT2506761	DISTRICTWIDE CONSTRUCTION ENGINEERING INSPECTION CONSULTANT SURVEYS			SPECIAL SURVEYS	FL Dept. of Transportation	A1-135
DT2506762	DISTRICTWIDE CONSTRUCTION ENGINEERING INSPECTION CONSULTANT SURVEYS			SPECIAL SURVEYS	FL Dept. of Transportation	A1-135
DT2506763	DISTRICTWIDE CONSTRUCTION ENGINEERING INSPECTION CONSULTANT SURVEYS			SPECIAL SURVEYS	FL Dept. of Transportation	A1-136
DT2499432	DISTRICTWIDE CONTAMINATION ASSESSMENT & REMEDIATION CONSULTANT			ENVIRONMENTAL TEST/MITIGATE	FL Dept. of Transportation	A1-107
DT2506351	DISTRICTWIDE CULTURAL RESOURCE ASSESSMENT CONSULTANT			ENVIRONMENTAL TEST/MITIGATE	FL Dept. of Transportation	A1-126
DT4114332	DISTRICTWIDE DRAINAGE DESIGN AND PLAN REVIEW CONSULTANT			PRELIMINARY ENGINEERING	FL Dept. of Transportation	A1-185
DT4114331	DISTRICTWIDE DRAINAGE DESIGN AND PLANS REVIEW CONSULTANT			PRELIMINARY ENGINEERING	FL Dept. of Transportation	A1-185
DT2507471	DISTRICTWIDE ENGINEERING SUPPORT SERVICES			PRELIMINARY ENGINEERING	FL Dept. of Transportation	A1-654
DT2506801	DISTRICTWIDE ENVIRONMENTAL COMPLIANCE CONSULTANT			ENVIRONMENTAL PERMITS ACQ	FL Dept. of Transportation	A1-138
DT2506802	DISTRICTWIDE ENVIRONMENTAL COMPLIANCE CONSULTANT			ENVIRONMENTAL PERMITS ACQ	FL Dept. of Transportation	A1-138
DT2506931	DISTRICTWIDE ENVIRONMENTAL DATA & REPORT CONSULTANT			RESEARCH	FL Dept. of Transportation	A1-140
DT2506493	DISTRICTWIDE ENVIRONMENTAL PERMITS			ENVIRONMENTAL PERMITS ACQ	FL Dept. of Transportation	A1-649

INDEX - 2018 TIP

TPO Proj. No.	FACILITY	From / Location	To / Location	TYPE OF WORK	RESPONSIBLE AGENCY	Page #
DT4164871	DISTRICTWIDE ETDM CONSULTANT			PD&E/EMO STUDY	FL Dept. of Transportation	A1-213
DT4324512	DISTRICTWIDE FREIGHT LOGISTICS & PASSENGER OPS CONSULTANT SERVICES			PTO STUDIES	FL Dept. of Transportation	A1-700
DT4330561	DISTRICTWIDE FREIGHT LOGISTICS & PAX CONSULTANT SERVICES			PTO STUDIES	FL Dept. of Transportation	A1-703
DT4330562	DISTRICTWIDE FREIGHT LOGISTICS & PAX CONSULTANT SERVICES			PTO STUDIES	FL Dept. of Transportation	A1-704
DT4351401	DISTRICTWIDE FREIGHT LOGISTICS & PAX CONSULTANT SERVICES			PTO STUDIES	FL Dept. of Transportation	A1-706
DT4251442	DISTRICTWIDE GENERAL CONSULTANT ENGINEERING SERVICES CONTRACT #1			PRELIMINARY ENGINEERING	FL Dept. of Transportation	A1-664
DT4251443	DISTRICTWIDE GENERAL CONSULTANT ENGINEERING SERVICES CONTRACT #2			PRELIMINARY ENGINEERING	FL Dept. of Transportation	A1-665
DT4251441	DISTRICTWIDE GENERAL CONSULTANT FOR PLANS REVIEW & DESIGN SERVICES			PRELIMINARY ENGINEERING	FL Dept. of Transportation	A1-664
DT4392181	DISTRICTWIDE GENERAL ENGINEERING CONSULTANT FOR MODAL			PRELIMINARY ENGINEERING	FL Dept. of Transportation	A1-472
DT4073471	DISTRICTWIDE INTERGOVERNMENTAL AFFAIRS & COMMUNITY LIAISON SVCS			TRANSPORTATION PLANNING	FL Dept. of Transportation	A1-179
DT4210533	DISTRICTWIDE INTERMODAL SYSTEMS PLANNING			TRANSPORTATION PLANNING	FL Dept. of Transportation	A1-697
DT4177404	DISTRICTWIDE ITS EQUIPMENT REPLACEMENT			OTHER ITS	FL Dept. of Transportation	A1-216
DT2501022	DISTRICTWIDE ITS OPERATIONS & MAINTENANCE OF FIELD DEVICES			PERIODIC MAINTENANCE	FL Dept. of Transportation	A1-111
DT2501023	DISTRICTWIDE ITS OPERATIONS & MAINTENANCE OF FIELD DEVICES			PERIODIC MAINTENANCE	FL Dept. of Transportation	A1-112
DT2501025	DISTRICTWIDE ITS OPERATIONS & MAINTENANCE OF FIELD DEVICES			PERIODIC MAINTENANCE	FL Dept. of Transportation	A1-112
DT2501026	DISTRICTWIDE ITS OPERATIONS & MAINTENANCE OF FIELD DEVICES			PERIODIC MAINTENANCE	FL Dept. of Transportation	A1-113

INDEX - 2018 TIP

TPO Proj. No.	FACILITY	From / Location	To / Location	TYPE OF WORK	RESPONSIBLE AGENCY	Page #
DT2501156	DISTRICTWIDE ITS TECHNICAL CONSULTANT CONTRACT			TRAFFIC MANAGEMENT CENTERS	FL Dept. of Transportation	A1-642
DT4254021	DISTRICTWIDE LANDSCAPE DESIGN CONSULTANT			LANDSCAPING	FL Dept. of Transportation	A1-251
DT2506101	DISTRICTWIDE LANDSCAPE DESIGN CONSULTANT & JPA			LANDSCAPING	FL Dept. of Transportation	A1-534
DT2506104	DISTRICTWIDE LANDSCAPE DESIGN CONSULTANT & JPA			LANDSCAPING	FL Dept. of Transportation	A1-535
DT4056101	DISTRICTWIDE LANDSCAPING CONSULTANT			LANDSCAPING	FL Dept. of Transportation	A1-169
DT4056102	DISTRICTWIDE LANDSCAPING PUSHBUTTON CONTRACTOR			LANDSCAPING	FL Dept. of Transportation	A1-169
DT4102651	DISTRICTWIDE LEAD ABATEMENT INSPECTIONS CONSULTANT			INSPECT CONSTRUCTION PROJS.	FL Dept. of Transportation	A1-183
DT4329071	DISTRICTWIDE LOCAL GOVERNMENT IN-DEPTH BRIDGE INSPECTION			BRIDGE OPERATIONS	FL Dept. of Transportation	A1-623
DT4329081	DISTRICTWIDE LOCAL GOVERNMENT IN-DEPTH BRIDGE INSPECTION			BRIDGE OPERATIONS	FL Dept. of Transportation	A1-623
DT2506961	DISTRICTWIDE LOCATION SURVEY CONSULTANT			PRELIMINARY ENGINEERING	FL Dept. of Transportation	A1-651
DT4327931	DISTRICTWIDE LOCATION SURVEY SUPPORT			PRELIMINARY ENGINEERING	FL Dept. of Transportation	A1-668
DT2507301	DISTRICTWIDE MATERIALS TESTING / GEOTECHNICAL SUPPORT			INSPECT CONSTRUCTION PROJS.	FL Dept. of Transportation	A1-148
DT2507302	DISTRICTWIDE MATERIALS TESTING / GEOTECHNICAL SUPPORT			INSPECT CONSTRUCTION PROJS.	FL Dept. of Transportation	A1-148
DT2497263	DISTRICTWIDE MISC STUDIES & RCI DATA COLLECTION CONSULTANT			TRANSPORTATION STATISTICS	FL Dept. of Transportation	A1-99
DT2497265	DISTRICTWIDE MISC STUDIES & RCI DATA COLLECTION CONSULTANT			TRANSPORTATION STATISTICS	FL Dept. of Transportation	A1-100
DT2497266	DISTRICTWIDE MISC STUDIES & RCI DATA COLLECTION CONSULTANT			TRANSPORTATION STATISTICS	FL Dept. of Transportation	A1-101

INDEX - 2018 TIP

TPO Proj. No.	FACILITY	From / Location	To / Location	TYPE OF WORK	RESPONSIBLE AGENCY	Page #
DT2507111	DISTRICTWIDE MISC. CONSTRUCTION ENGINEERING INSPECTION CONSULTANT			INSPECT CONSTRUCTION PROJS.	FL Dept. of Transportation	A1-142
DT2507115	DISTRICTWIDE MISC. CONSTRUCTION ENGINEERING INSPECTION CONSULTANT			INSPECT CONSTRUCTION PROJS.	FL Dept. of Transportation	A1-143
DT2507116	DISTRICTWIDE MISC. CONSTRUCTION ENGINEERING INSPECTION CONSULTANT			INSPECT CONSTRUCTION PROJS.	FL Dept. of Transportation	A1-144
DT2507117	DISTRICTWIDE MISC. CONSTRUCTION ENGINEERING INSPECTION CONSULTANT			INSPECT CONSTRUCTION PROJS.	FL Dept. of Transportation	A1-144
DT2507118	DISTRICTWIDE MISC. CONSTRUCTION ENGINEERING INSPECTION CONSULTANT			INSPECT CONSTRUCTION PROJS.	FL Dept. of Transportation	A1-145
DT2506862	DISTRICTWIDE MISC. LOCATION SURVEY CONSULTANT			PRELIMINARY ENGINEERING	FL Dept. of Transportation	A1-139
DT2506863	DISTRICTWIDE MISC. LOCATION SURVEY CONSULTANT			PRELIMINARY ENGINEERING	FL Dept. of Transportation	A1-140
DT2506965	DISTRICTWIDE MISC. LOCATION SURVEY CONSULTANT			PRELIMINARY ENGINEERING	FL Dept. of Transportation	A1-653
DT2507241	DISTRICTWIDE MISC. STRUCTURAL PROJECTS MINOR DESIGN			PRELIMINARY ENGINEERING	FL Dept. of Transportation	A1-147
DT2506051	DISTRICTWIDE MISCELLANEOUS PE DESIGN CONSULTANT			PRELIMINARY ENGINEERING	FL Dept. of Transportation	A1-643
DT2506052	DISTRICTWIDE MISCELLANEOUS PE DESIGN CONSULTANT			PRELIMINARY ENGINEERING	FL Dept. of Transportation	A1-643
DT2506681	DISTRICTWIDE MITIGATION SITE MAINTENANCE			ENVIRONMENTAL TEST/MITIGATE	FL Dept. of Transportation	A1-134
DT2506682	DISTRICTWIDE MITIGATION SITE MAINTENANCE			ENVIRONMENTAL TEST/MITIGATE	FL Dept. of Transportation	A1-134
DT4346731	DISTRICTWIDE NOISE AND AIR QUALITY ASSESSMENTS			PD&E/EMO STUDY	FL Dept. of Transportation	A1-669
DT2507532	DISTRICTWIDE OPERATIONS DIVISION SUPPORT / OPER. BUDGET			FUNDING ACTION	FL Dept. of Transportation	A1-655
DT2506221	DISTRICTWIDE PD&E AND TRAFFIC CONSULTANT			PD&E/EMO STUDY	FL Dept. of Transportation	A1-645

INDEX - 2018 TIP

TPO Proj. No.	FACILITY	From / Location	To / Location	TYPE OF WORK	RESPONSIBLE AGENCY	Page #
DT2506222	DISTRICTWIDE PD&E AND TRAFFIC CONSULTANT			PD&E/EMO STUDY	FL Dept. of Transportation	A1-646
DT2506223	DISTRICTWIDE PD&E AND TRAFFIC CONSULTANT SUPPORT SERVICES			PD&E/EMO STUDY	FL Dept. of Transportation	A1-646
DT2507421	DISTRICTWIDE PD&E PROJECT MGT			PRELIMINARY ENGINEERING	FL Dept. of Transportation	A1-149
DT4355732	DISTRICTWIDE PEDESTRIAN & BICYCLE SAFETY PROGRAM CONSULTANT			TRAFFIC ENGINEERING STUDY	FL Dept. of Transportation	A1-402
DT2506491	DISTRICTWIDE PERMITS CONSULTANT			ENVIRONMENTAL PERMITS ACQ	FL Dept. of Transportation	A1-648
DT2506492	DISTRICTWIDE PERMITS CONSULTANT			ENVIRONMENTAL PERMITS ACQ	FL Dept. of Transportation	A1-648
DT4210531	DISTRICTWIDE PLANNING AND PD&E SUPPORT			TRANSPORTATION PLANNING	FL Dept. of Transportation	A1-696
DT4210532	DISTRICTWIDE PLANNING AND PD&E SUPPORT			GEOGRAPHIC INFO. SYSTEMS	FL Dept. of Transportation	A1-697
DT4152391	DISTRICTWIDE PLANS REVIEW CONSULTANT AND SUPPORT SERVICES			PRELIMINARY ENGINEERING	FL Dept. of Transportation	A1-205
DT4152392	DISTRICTWIDE PLANS REVIEW CONSULTANT AND SUPPORT SERVICES			PRELIMINARY ENGINEERING	FL Dept. of Transportation	A1-206
DT4152393	DISTRICTWIDE PLANS REVIEW CONSULTANT AND SUPPORT SERVICES			PRELIMINARY ENGINEERING	FL Dept. of Transportation	A1-206
DT4152394	DISTRICTWIDE PLANS REVIEW CONSULTANT AND SUPPORT SERVICES			PRELIMINARY ENGINEERING	FL Dept. of Transportation	A1-207
DT4329501	DISTRICTWIDE PROGRAM MANAGEMENT CONTRACT ADMIN SUPPORT			PRELIMINARY ENGINEERING	FL Dept. of Transportation	A1-366
DT2507591	DISTRICTWIDE PROJECT MANAGEMENT PD&E SCOPING UNIT & SUPPORT			PD&E/EMO STUDY	FL Dept. of Transportation	A1-655
DT4318683	DISTRICTWIDE PUBLIC COMMUNICATION SERVICES FOR MISC CONSTRUCTION PROJS			PUBLIC INFORMATION/EDUCATION	FL Dept. of Transportation	A1-666
DT4318681	DISTRICTWIDE PUBLIC INFORMATION SERVICES ON DIST 6 CONSTRUCTION PROJS			PUBLIC INFORMATION/EDUCATION	FL Dept. of Transportation	A1-665

INDEX - 2018 TIP

TPO Proj. No.	FACILITY	From / Location	To / Location	TYPE OF WORK	RESPONSIBLE AGENCY	Page #
DT4318682	DISTRICTWIDE PUBLIC INFORMATION SERVICES ON DIST 6 CONSTRUCTION PROJS			PUBLIC INFORMATION/EDUCATION	FL Dept. of Transportation	A1-666
DT2506731	DISTRICTWIDE PUBLIC INVOLVEMENT CONSULTANT			PRELIMINARY ENGINEERING	FL Dept. of Transportation	A1-649
DT2506733	DISTRICTWIDE PUBLIC INVOLVEMENT CONSULTANT			PRELIMINARY ENGINEERING	FL Dept. of Transportation	A1-650
DT2506732	DISTRICTWIDE PUBLIC INVOLVEMENT WEB SITE MANAGEMENT CONSULTANT			PRELIMINARY ENGINEERING	FL Dept. of Transportation	A1-650
DT4324511	DISTRICTWIDE PUBLIC TRANSPORTATION CONSULTANT SERVICES			PTO STUDIES	FL Dept. of Transportation	A1-699
DT4330571	DISTRICTWIDE PUBLIC TRANSPORTATION CONSULTANT SERVICES			PTO STUDIES	FL Dept. of Transportation	A1-704
DT4330572	DISTRICTWIDE PUBLIC TRANSPORTATION CONSULTANT SERVICES			PTO STUDIES	FL Dept. of Transportation	A1-705
DT2506291	DISTRICTWIDE PUSH BUTTON DESIGN CONSULTANT			PRELIMINARY ENGINEERING	FL Dept. of Transportation	A1-121
DT4056103	DISTRICTWIDE PUSHBUTTON LANDSCAPING			LANDSCAPING	FL Dept. of Transportation	A1-170
DT4056104	DISTRICTWIDE PUSHBUTTON LANDSCAPING CONTRACTOR			LANDSCAPING	FL Dept. of Transportation	A1-170
DT4056105	DISTRICTWIDE PUSHBUTTON LANDSCAPING CONTRACTOR			LANDSCAPING	FL Dept. of Transportation	A1-171
DT4056106	DISTRICTWIDE PUSHBUTTON LANDSCAPING CONTRACTOR			LANDSCAPING	FL Dept. of Transportation	A1-171
DT4056107	DISTRICTWIDE PUSHBUTTON LANDSCAPING CONTRACTOR			LANDSCAPING	FL Dept. of Transportation	A1-172
DT4056108	DISTRICTWIDE PUSHBUTTON LANDSCAPING CONTRACTOR			LANDSCAPING	FL Dept. of Transportation	A1-173
DT4056109	DISTRICTWIDE PUSHBUTTON LANDSCAPING CONTRACTOR			LANDSCAPING	FL Dept. of Transportation	A1-173
DT4170261	DISTRICTWIDE R / W ADVANCED ACQ. SUPPORT			RIGHT OF WAY ACTIVITIES	FL Dept. of Transportation	A1-214

INDEX - 2018 TIP

TPO Proj. No.	FACILITY	From / Location	To / Location	TYPE OF WORK	RESPONSIBLE AGENCY	Page #
DT2506471	DISTRICTWIDE REPAIR / REHAB PLANS PREPARATION			BRIDGE-REPAIR/REHABILITATION	FL Dept. of Transportation	A1-127
DT2506472	DISTRICTWIDE REPAIR / REHAB PLANS PREPARATION			BRIDGE-REPAIR/REHABILITATION	FL Dept. of Transportation	A1-128
DT2507112	DISTRICTWIDE RESIDENCY CEI CONSULTANT			INSPECT CONSTRUCTION PROJS.	FL Dept. of Transportation	A1-143
DT4301612	DISTRICTWIDE RESIDENCY CEI CONSULTANT FOR LAP OVERSIGHT			INSPECT CONSTRUCTION PROJS.	FL Dept. of Transportation	A1-317
DT2507592	DISTRICTWIDE RESURFACING SCOPING REPORTS			PD&E/EMO STUDY	FL Dept. of Transportation	A1-656
DT2507593	DISTRICTWIDE RESURFACING SCOPING REPORTS			PD&E/EMO STUDY	FL Dept. of Transportation	A1-656
DT4321991	DISTRICTWIDE RIGHT OF WAY MAP UPDATES AND DEVELOPMENT			PRELIMINARY ENGINEERING	FL Dept. of Transportation	A1-354
DT4155501	DISTRICTWIDE ROUTINE MAINTENANCE			ROUTINE MAINTENANCE	FL Dept. of Transportation	A1-582
DT2506964	DISTRICTWIDE ROW ENGINEERING SUPPORT FOR R / W ADMINISTRATION			PRELIMINARY ENGINEERING	FL Dept. of Transportation	A1-652
DT2506861	DISTRICTWIDE ROW LOCATION SURVEY CONSULTNT			PRELIMINARY ENGINEERING	FL Dept. of Transportation	A1-139
DT2485941	DISTRICTWIDE ROW MAP PREPARATION			PRELIMINARY ENGINEERING	FL Dept. of Transportation	A1-88
DT2506966	DISTRICTWIDE ROW MAPPING & SURVEY			PRELIMINARY ENGINEERING	FL Dept. of Transportation	A1-653
DT2506962	DISTRICTWIDE ROW MAPPING AND SURVEY			PRELIMINARY ENGINEERING	FL Dept. of Transportation	A1-651
DT4234481	DISTRICTWIDE ROW MONUMENTATION CONSULTANT CONTRACT			PRELIMINARY ENGINEERING	FL Dept. of Transportation	A1-242
DT2506963	DISTRICTWIDE ROW PUBLIC RECORDS SEARCH			PRELIMINARY ENGINEERING	FL Dept. of Transportation	A1-652
DT4316352	DISTRICTWIDE SAFETY PUSHBUTTON CONTRACT			SAFETY PROJECT	FL Dept. of Transportation	A1-353

INDEX - 2018 TIP

TPO Proj. No.	FACILITY	From / Location	To / Location	TYPE OF WORK	RESPONSIBLE AGENCY	Page #
DT4316351	DISTRICTWIDE SAFETY PUSHBUTTON PROJECTS PILOT PROGRAM			SAFETY PROJECT	FL Dept. of Transportation	A1-352
SP2544571	DISTRICTWIDE SEAPORTS ADMINISTRATION			PUBLIC TRANS IN-HOUSE SUPPORT	Miami-Dade Seaport Department	A1-35
DT4109931	DISTRICTWIDE STRUCTURES DESIGN AND REVIEW CONSULTANT			PRELIMINARY ENGINEERING	FL Dept. of Transportation	A1-184
DT2506971	DISTRICTWIDE TITLE SEARCH			PRELIMINARY ENGINEERING	FL Dept. of Transportation	A1-141
DT2506972	DISTRICTWIDE TITLE SEARCH			PRELIMINARY ENGINEERING	FL Dept. of Transportation	A1-142
DT4355731	DISTRICTWIDE TRAFFIC ENGINEERING SUPPORT SERVICES			TRAFFIC ENGINEERING STUDY	FL Dept. of Transportation	A1-401
DT2506261	DISTRICTWIDE TRAFFIC OPERATIONS			TRAFFIC OPS IMPROVEMENT	FL Dept. of Transportation	A1-120
DT2506501	DISTRICTWIDE TRAFFIC OPERATIONS - OPERATIONAL STUDIES CONSULTANT			TRAFFIC ENGINEERING STUDY	FL Dept. of Transportation	A1-128
DT2506502	DISTRICTWIDE TRAFFIC OPERATIONS - OPERATIONAL STUDIES CONSULTANT			TRAFFIC ENGINEERING STUDY	FL Dept. of Transportation	A1-129
DT2506504	DISTRICTWIDE TRAFFIC OPERATIONS - SAFETY STUDIES CONSULTANT			TRAFFIC ENGINEERING STUDY	FL Dept. of Transportation	A1-130
DT2506505	DISTRICTWIDE TRAFFIC OPERATIONS - SAFETY STUDIES CONSULTANT			TRAFFIC ENGINEERING STUDY	FL Dept. of Transportation	A1-130
DT4095211	DISTRICTWIDE TRAFFIC OPERATIONS CONSULTANT STUDIES			TRAFFIC OPS IMPROVEMENT	FL Dept. of Transportation	A1-180
DT2506621	DISTRICTWIDE TRAFFIC OPERATIONS SAFETY CONSULTANT STUDIES			TRAFFIC ENGINEERING STUDY	FL Dept. of Transportation	A1-131
DT2506622	DISTRICTWIDE TRAFFIC OPERATIONS SAFETY CONSULTANT STUDIES			TRAFFIC ENGINEERING STUDY	FL Dept. of Transportation	A1-132
DT2506503	DISTRICTWIDE TRAFFIC OPERATIONS SAFETY STUDIES CONSULTANT			TRAFFIC ENGINEERING STUDY	FL Dept. of Transportation	A1-129
DT2506623	DISTRICTWIDE TRAFFIC OPERATIONS SAFETY STUDIES CONSULTANT			TRAFFIC ENGINEERING STUDY	FL Dept. of Transportation	A1-132

INDEX - 2018 TIP

TPO Proj. No.	FACILITY	From / Location	To / Location	TYPE OF WORK	RESPONSIBLE AGENCY	Page #
DT2506624	DISTRICTWIDE TRAFFIC OPERATIONS SAFETY STUDIES CONSULTANT			TRAFFIC ENGINEERING STUDY	FL Dept. of Transportation	A1-133
DT2506625	DISTRICTWIDE TRAFFIC OPERATIONS SAFETY STUDIES CONSULTANT			TRAFFIC ENGINEERING STUDY	FL Dept. of Transportation	A1-133
DT4140522	DISTRICTWIDE TRAFFIC OPERATIONS SAFETY STUDIES CONSULTANT			TRANSPORTATION STATISTICS	FL Dept. of Transportation	A1-199
DT4140523	DISTRICTWIDE TRAFFIC OPERATIONS SAFETY STUDIES CONSULTANT			TRANSPORTATION STATISTICS	FL Dept. of Transportation	A1-200
DT2497962	DISTRICTWIDE TRAFFIC OPERATIONS SAFETY STUDIES CONSULTANTS			SAFETY PROJECT	FL Dept. of Transportation	A1-102
DT2497963	DISTRICTWIDE TRAFFIC OPERATIONS SAFETY STUDIES CONSULTANTS			SAFETY PROJECT	FL Dept. of Transportation	A1-102
DT2497964	DISTRICTWIDE TRAFFIC OPERATIONS SAFETY STUDIES CONSULTANTS			SAFETY PROJECT	FL Dept. of Transportation	A1-103
DT2497966	DISTRICTWIDE TRAFFIC OPERATIONS SAFETY STUDIES CONSULTANTS			SAFETY PROJECT	FL Dept. of Transportation	A1-104
DT2497967	DISTRICTWIDE TRAFFIC OPERATIONS SAFETY STUDIES CONSULTANTS			SAFETY PROJECT	FL Dept. of Transportation	A1-104
DT2497968	DISTRICTWIDE TRAFFIC OPERATIONS SAFETY STUDIES CONSULTANTS			SAFETY PROJECT	FL Dept. of Transportation	A1-105
DT4346641	DISTRICTWIDE TRAFFIC OPERATIONS SAFETY STUDIES CONSULTANTS			SAFETY PROJECT	FL Dept. of Transportation	A1-379
DT4140521	DISTRICTWIDE TRAFFIC OPERATIONS STUDIES			TRANSPORTATION STATISTICS	FL Dept. of Transportation	A1-199
DT2497262	DISTRICTWIDE TRAFFIC OPERATIONS STUDIES CONSULTANT			TRANSPORTATION STATISTICS	FL Dept. of Transportation	A1-99
DT2497264	DISTRICTWIDE TRAFFIC OPERATIONS STUDIES CONSULTANT			TRANSPORTATION STATISTICS	FL Dept. of Transportation	A1-100
DT2497267	DISTRICTWIDE TRAFFIC OPERATIONS STUDIES CONSULTANT			TRANSPORTATION STATISTICS	FL Dept. of Transportation	A1-101
DT2497969	DISTRICTWIDE TRAFFIC OPERATIONS STUDIES CONSULTANT			SAFETY PROJECT	FL Dept. of Transportation	A1-105

INDEX - 2018 TIP

TPO Proj. No.	FACILITY	From / Location	To / Location	TYPE OF WORK	RESPONSIBLE AGENCY	Page #
DT2500932	DISTRICTWIDE TRAFFIC OPERATIONS STUDIES CONSULTANT			TRANSPORTATION STATISTICS	FL Dept. of Transportation	A1-110
DT2500933	DISTRICTWIDE TRAFFIC OPERATIONS STUDIES CONSULTANT			CORRIDOR/SUBAREA PLANNING	FL Dept. of Transportation	A1-110
DT2500934	DISTRICTWIDE TRAFFIC OPERATIONS STUDIES CONSULTANT			CORRIDOR/SUBAREA PLANNING	FL Dept. of Transportation	A1-111
DT4095212	DISTRICTWIDE TRAFFIC OPERATIONS STUDIES CONSULTANT			TRAFFIC OPS IMPROVEMENT	FL Dept. of Transportation	A1-180
DT4095213	DISTRICTWIDE TRAFFIC OPERATIONS STUDIES CONSULTANT			TRAFFIC OPS IMPROVEMENT	FL Dept. of Transportation	A1-181
DT4095214	DISTRICTWIDE TRAFFIC OPERATIONS STUDIES CONSULTANT			TRAFFIC OPS IMPROVEMENT	FL Dept. of Transportation	A1-181
DT4095215	DISTRICTWIDE TRAFFIC OPERATIONS STUDIES CONSULTANT			TRAFFIC OPS IMPROVEMENT	FL Dept. of Transportation	A1-182
DT4095216	DISTRICTWIDE TRAFFIC OPERATIONS STUDIES CONSULTANT			TRAFFIC OPS IMPROVEMENT	FL Dept. of Transportation	A1-182
DT4095217	DISTRICTWIDE TRAFFIC OPERATIONS STUDIES CONSULTANT			TRAFFIC OPS IMPROVEMENT	FL Dept. of Transportation	A1-183
DT2497965	DISTRICTWIDE TRAFFIC OPERATIONS STUDIES CONSULTANTS			SAFETY PROJECT	FL Dept. of Transportation	A1-103
DT4147531	DISTRICTWIDE TRAFFIC STUDIES - FIU			TRAFFIC ENGINEERING STUDY	FL Dept. of Transportation	A1-660
DT4147533	DISTRICTWIDE TRAFFIC STUDIES - FIU			TRAFFIC ENGINEERING STUDY	FL Dept. of Transportation	A1-661
DT4147534	DISTRICTWIDE TRAFFIC STUDIES - FIU			TRAFFIC ENGINEERING STUDY	FL Dept. of Transportation	A1-662
TA2538911	DISTRICTWIDE TRANSIT			PUBLIC TRANS IN-HOUSE SUPPORT	Miami-Dade Dept. of Transportation and Public Works (Transit)	A1-39
TA2538921	DISTRICTWIDE TRANSIT			PUBLIC TRANS IN-HOUSE SUPPORT	Miami-Dade Dept. of Transportation and Public Works (Transit)	A1-40
TA2538971	DISTRICTWIDE TRANSIT MOTION SUPPORT			PUBLIC TRANS IN-HOUSE SUPPORT	Miami-Dade Dept. of Transportation and Public Works (Transit)	A1-40

INDEX - 2018 TIP

TPO Proj. No.	FACILITY	From / Location	To / Location	TYPE OF WORK	RESPONSIBLE AGENCY	Page #
TA2539081	DISTRICTWIDE TRANSIT SPECIAL PROJECTS			PUBLIC TRANS IN-HOUSE SUPPORT	Miami-Dade Dept. of Transportation and Public Works (Transit)	A1-41
DT2507231	DISTRICTWIDE UTILITY COORDINATION / LOCATING SERVICES CONSULTANT			PRELIMINARY ENGINEERING	FL Dept. of Transportation	A1-145
DT2507233	DISTRICTWIDE UTILITY COORDINATION CONSULTANT			PRELIMINARY ENGINEERING	FL Dept. of Transportation	A1-146
DT2507232	DISTRICTWIDE UTILITY LOCATING SERVICES			PRELIMINARY ENGINEERING	FL Dept. of Transportation	A1-146
DT2506041	DISTRICTWIDE VALUE ENGINEERING CONSULTANT			PRELIMINARY ENGINEERING	FL Dept. of Transportation	A1-119
TP4154629	DOLPHIN PLAZA RENOVATIONS AET 4C			TOLL PLAZA	Florida's Turnpike	A2-8
AP4371431	DOLPHIN STATION	AT HEFT AND NW 12TH STREET		PARK AND RIDE LOTS	Miami-Dade Aviation Dept	A1-22
TA4371431	Dolphin Station at HEFT and NW 12th St	Dolphin Station Intermodal Terminal	Miami Lakes Terminal	TRANSIT CENTER WITH PARK AND RIDE LOT	Miami-Dade Dept. of Transportation and Public Works (Transit)	A1-34
XA50001	Dolphin Station Park & Ride (MDT/FDOT Funded)	North of NW 12 Street	West of Homestead Extension of Florida's Turnpike	Parking Facility	Miami-Dade Expressway Authority	A3-1
PW1000014	Douglas Road & Ingraham Hwy	Intersection		Improvements: bike path	Miami-Dade Dept. of Transportation and Public Works	A16-7
TA4349801	DPTW - FTA SECTION 5337 FEDERAL FORMULA FUNDING STATE OF GOOD REPAIR			CAPITAL FOR FIXED ROUTE	Miami-Dade Dept. of Transportation and Public Works (Transit)	A1-66
TA4368841	DPTW - FTA SECTION 5339 BUS AND BUS FACILITIES			CAPITAL FOR FIXED ROUTE	Miami-Dade Dept. of Transportation and Public Works (Transit)	A1-70
TA4409141	DTPW - DADE / MONROE EXPRESS BUS SERVICE			COMMUTER TRANS. ASSISTANCE	Miami-Dade Dept. of Transportation and Public Works (Transit)	A1-84
TA4409241	DTPW - FTA SECTION 5307			CAPITAL FOR FIXED ROUTE	Miami-Dade Dept. of Transportation and Public Works (Transit)	A1-86
TA4329651	DTPW - FTA SECTION 5307 FEDERAL FORMULA FUNDING			CAPITAL FOR FIXED ROUTE	Miami-Dade Dept. of Transportation and Public Works (Transit)	A1-64
TA4409221	DTPW - FTA SECTION 5337			CAPITAL FOR FIXED ROUTE	Miami-Dade Dept. of Transportation and Public Works (Transit)	A1-85

INDEX - 2018 TIP

TPO Proj. No.	FACILITY	From / Location	To / Location	TYPE OF WORK	RESPONSIBLE AGENCY	Page #
TA4409321	DTPW - FTA SECTION 5337			CAPITAL FOR FIXED ROUTE	Miami-Dade Dept. of Transportation and Public Works (Transit)	A1-86
TA4409231	DTPW - FTA SECTION 5339			CAPITAL FOR FIXED ROUTE	Miami-Dade Dept. of Transportation and Public Works (Transit)	A1-85
DT4408401	DTPW - RICKENBACKER CAUSEWAY GREEN BIKE LANES SEGMENT A - PHASE I			BIKE PATH/TRAIL	FL Dept. of Transportation	A1-524
TA4408561	DTPW - SMART PLAN CORRIDORS T.R.I.P. CAPITAL EXPENDITURES			TRANSIT IMPROVEMENT	Miami-Dade Dept. of Transportation and Public Works (Transit)	A11-17
TA4404501	DTPW - SOUTH DADE TRANSITWAY (T-WAY) SERVICE IMPROVEMENT PROJECT			PURCHASE VEHICLES/EQUIPMENT	Miami-Dade Dept. of Transportation and Public Works (Transit)	A1-79
TA4409131	DTPW - SOUTH MIAMI DADE TRANSITWAY			URBAN CORRIDOR IMPROVEMENTS	Miami-Dade Dept. of Transportation and Public Works (Transit)	A1-84
TA4408961	DTPW - STATE TRANSIT BLOCK GRANT			OPERATING/ADMIN. ASSISTANCE	Miami-Dade Dept. of Transportation and Public Works (Transit)	A1-82
TA4388401	DTPW / MDT - SOUTH FLA VANPOOL MIAMI-DADE COUNTY MARKETING			COMMUTER TRANS. ASSISTANCE	Miami-Dade Dept. of Transportation and Public Works (Transit)	A1-74
AP4387491	DTPW / MDT - TRANSIT CONNECTOR	FROM MIAMI	TO MIAMI BEACH	PTO STUDIES	Miami-Dade Aviation Dept	A1-23
DT4404741	E 17TH STREET / NW 71ST STREET RAILROAD XING# 628340A			RAIL SAFETY PROJECT	FL Dept. of Transportation	A1-516
PW000032	E/O SW 187 Ave	SW 192 Ave	US 1	Congestion Management	Miami-Dade Dept. of Transportation and Public Works	A16-5
TAMDT285	East-West (SR 836) Corridor (from SMART Plan)	Florida International University (FIU)	Miami Intermodal Center (MIC)	PD&E Study	Miami-Dade Dept. of Transportation and Public Works (Transit)	A11-7
PW000033	Engineering Administration			Administration	Miami-Dade Dept. of Transportation and Public Works	A5-20
PW000039	Engineering Administration			Administration	Miami-Dade Dept. of Transportation and Public Works	A5-40
PW000044	Engineering Administration			Administration	Miami-Dade Dept. of Transportation and Public Works	A5-54
PW000054	Engineering Administration			Administration	Miami-Dade Dept. of Transportation and Public Works	A5-85

INDEX - 2018 TIP

TPO Proj. No.	FACILITY	From / Location	To / Location	TYPE OF WORK	RESPONSIBLE AGENCY	Page #
PW000059	Engineering Administration			Administration	Miami-Dade Dept. of Transportation and Public Works	A5-97
PW000071	Engineering Administration			Administration	Miami-Dade Dept. of Transportation and Public Works	A5-118
PW000077	Engineering Administration			Administration	Miami-Dade Dept. of Transportation and Public Works	A5-61
PW000080	Engineering Administration			Administration	Miami-Dade Dept. of Transportation and Public Works	A5-104
PW000084	Engineering Administration			Administration	Miami-Dade Dept. of Transportation and Public Works	A5-110
DT4116691	EVERGLADES COMPREHENSIVE RESTORATION PLAN (CERP)			PD&E/EMO STUDY	FL Dept. of Transportation	A1-186
PW000901	FEC Port Lead Reconnection Pre-emption Circuit			FEC Port Lead Reconnection Pre-emption Circuit	Miami-Dade Dept. of Transportation and Public Works	A5-38
SP641540	Federal Inspection Facility	Dante B. Fascell PORTMIAMI	PORTMIAMI	Federal Inspection Facility	Miami-Dade Seaport Department	A10-5
DT4282921	FENCE INSTALLATION MIAMI DADE COUNTYWIDE			ROUTINE MAINTENANCE	FL Dept. of Transportation	A1-604
DT4147532	FIU SUNGUIDE TMC OPS SUPPORT			TRAFFIC ENGINEERING STUDY	FL Dept. of Transportation	A1-661
TA17	Flagler Enhanced Bus Service Bus Purchase			Capital For Bus Purchase	Miami-Dade Dept. of Transportation and Public Works (Transit)	A11-2
TA14	Flagler MAX RTE 51 Operating Assistance	West Miami-Dade	Downtown	Urban Corridor Improvements	Miami-Dade Dept. of Transportation and Public Works (Transit)	A11-2
TA4379471	FREIGHT VILLAGE ANALYSIS STUDY COUNTYWIDE			MODAL SYSTEMS PLANNING	Miami-Dade Dept. of Transportation and Public Works (Transit)	A1-31
TA11	FTA SECTION 5337 Federal Formula Funding				Miami-Dade Dept. of Transportation and Public Works (Transit)	A11-1
DT4283584	GGI INTERCHANGE CONNECTOR	FROM US 441	TO SR 91 SOUTHBOUND	INTERCHANGE RAMP (NEW)	FL Dept. of Transportation	A1-276
TP4370532	GOLDEN GLADES INTERCHANGE BRIDGE IMPROVEMENT (870038)			BRIDGE REPLACEMENT	Florida's Turnpike	A2-23

INDEX - 2018 TIP

TPO Proj. No.	FACILITY	From / Location	To / Location	TYPE OF WORK	RESPONSIBLE AGENCY	Page #
TP4370533	GOLDEN GLADES INTERCHANGE IMPROVEMENT-I95 SOUTHBOUND			INTERCHANGE IMPROVEMENT	Florida's Turnpike	A2-25
TP4370535	GOLDEN GLADES INTERCHANGE IMPROVEMENTS - SPUR			INTERCHANGE IMPROVEMENT	Florida's Turnpike	A2-27
TP4370531	GOLDEN GLADES INTERCHANGE IMPROVEMENTS (MAINLINE SPUR MP 0X)			INTERCHANGE IMPROVEMENT	Florida's Turnpike	A2-22
TP4370534	GOLDEN GLADES INTERCHANGE IMPROVEMENTS N / B DIRECT CONNECT BRIDGE			NEW BRIDGE CONSTRUCTION	Florida's Turnpike	A2-25
TA2516846	GOLDEN GLADES MULTI- MODAL TERMINAL			INTERMODAL HUB CAPACITY	Miami-Dade Dept. of Transportation and Public Works (Transit)	A1-27
TP4154621	GOLDEN GLADES TOLL PLAZA - NOISE WALLS (ON MAINLINE SPUR - MP 0X)			TOLL PLAZA	Florida's Turnpike	A2-7
PW000332	Grade Separations	Grade Separations at Various Locations		Grade Separations at Various Locations	Miami-Dade Dept. of Transportation and Public Works	A7-17
DT4282891	GRAFFITI / CONCRETE CLEANING MIAMI DADE COUNTYWIDE			ROUTINE MAINTENANCE	FL Dept. of Transportation	A1-602
DT4282892	GRAFFITI / CONCRETE CLEANING MIAMI DADE COUNTYWIDE			ROUTINE MAINTENANCE	FL Dept. of Transportation	A1-602
DT4282922	GRAFFITI REMOVAL / CONCRETE CLEANING MIAMID-DADE COUNTYWIDE			ROUTINE MAINTENANCE	FL Dept. of Transportation	A1-604
DT4282923	GRAFFITI REMOVAL / CONCRETE CLEANING MIAMID-DADE COUNTYWIDE			ROUTINE MAINTENANCE	FL Dept. of Transportation	A1-605
DT2526592	GREATER MIA SERVICES	FROM MIA-DADE / MONROE CO LINE	TO NW 54TH STREET	ROUTINE MAINTENANCE	FL Dept. of Transportation	A1-554
DT2526591	GREATER MIAMI SERVICES DADE COUNTYWIDE			ROUTINE MAINTENANCE	FL Dept. of Transportation	A1-553
DT2526593	GREATER MIAMI SERVICES DADE COUNTYWIDE			ROUTINE MAINTENANCE	FL Dept. of Transportation	A1-554
DT4127812	GUARDRAIL INSTALL MIAMI DADE COUNTYWIDE			ROUTINE MAINTENANCE	FL Dept. of Transportation	A1-572
DT4127813	GUARDRAIL INSTALL MIAMI DADE COUNTYWIDE			ROUTINE MAINTENANCE	FL Dept. of Transportation	A1-573

INDEX - 2018 TIP

TPO Proj. No.	FACILITY	From / Location	To / Location	TYPE OF WORK	RESPONSIBLE AGENCY	Page #
DT4127815	GUARDRAIL INSTALL MIAMI DADE COUNTYWIDE			ROUTINE MAINTENANCE	FL Dept. of Transportation	A1-574
DT4127816	GUARDRAIL INSTALL MIAMI DADE COUNTYWIDE			ROUTINE MAINTENANCE	FL Dept. of Transportation	A1-574
PW000019	Guardrail Safety Improvements				Miami-Dade Dept. of Transportation and Public Works	A4-1
TP4372111	HEFT & SURFACE STREET IMPROVEMENTS	FROM HAINLIN MILLS	TO US 1 MP 11-12	INTERCHANGE JUSTIFICA/MODIFICA	Florida's Turnpike	A2-28
TP4060964	HEFT ALL ELECTRONIC TOLLING PHASE II (MP 19 - 26)			TOLL PLAZA	Florida's Turnpike	A2-4
TP4380191	HEFT BRIDGE PAINTING FOR SR 821 RAMP OVER US 1 & SR 821 N / B OVER SR874			BRIDGE - PAINTING	Florida's Turnpike	A2-29
TP4311003	HEFT ROADSIDE IMPROVEMENTS	FROM MP 33.2	TO MP 40.15	GUARDRAIL	Florida's Turnpike	A2-20
TP4395451	HEFT WIDENING US-1 / SOUTH OF PALM DR TO CAMPBELL DR			ADD LANES & RECONSTRUCT	Florida's Turnpike	A2-30
TP4150517	HEFT-SR 836 EXPRESS LANES DIRECT CONNECT RAMP S (MP 26)			INTERCHANGE IMPROVEMENT	Florida's Turnpike	A2-10
DT4139745	HERBICIDE MIAMI DADE COUNTYWIDE			PERIODIC MAINTENANCE	FL Dept. of Transportation	A1-578
DT4139744	HERBICIDE MIAMI-DADE COUNTYWIDE			PERIODIC MAINTENANCE	FL Dept. of Transportation	A1-577
DT4371501	HERBICIDE MIAMI-DADE COUNTYWIDE			ROUTINE MAINTENANCE	FL Dept. of Transportation	A1-628
TA4379491	HIALEAH FREIGHT ACCESSIBILITY IMPROVEMENT STUDY			MODAL SYSTEMS PLANNING	Miami-Dade Dept. of Transportation and Public Works (Transit)	A1-32
DT4366101	HOBIE ISLAND, NORTH SIDE, SHORELINE AND ROADWAY PROTECTION			ROAD/SLOPE PROTECTION	FL Dept. of Transportation	A1-672
DT4366102	HOBIE ISLAND, NORTH SIDE, SHORELINE AND ROADWAY PROTECTION PHASE II			ROAD/SLOPE PROTECTION	FL Dept. of Transportation	A1-673
TA4379991	HOMESTEAD FREIGHT IMPROVEMENT PLAN STUDY			MODAL SYSTEMS PLANNING	Miami-Dade Dept. of Transportation and Public Works (Transit)	A1-33

INDEX - 2018 TIP

TPO Proj. No.	FACILITY	From / Location	To / Location	TYPE OF WORK	RESPONSIBLE AGENCY	Page #
APK027A	Homestead General Aviation Airport Runway 18/36 Connectors Rehabilitation	Homestead General Aviation Airport		Runway: Rehab Runway	Miami-Dade Aviation Dept	A9-9
API111B	Homestead General Aviation Airport Security Project	Homestead General Aviation Airport		Security Enhancements (EDS)	Miami-Dade Aviation Dept	A9-8
DT4034872	HPF PROGRAM TRANSPORTATION PLANNING			TRANSPORTATION PLANNING	FL Dept. of Transportation	A1-691
DT4034881	HPR PROGRAM DATA COLLECTION ACTIVITIES			TRANSPORTATION STATISTICS	FL Dept. of Transportation	A1-691
DT4034891	HPR PROGRAM SYSTEMS PLANNING ACTIVITIES			TRANSPORTATION PLANNING	FL Dept. of Transportation	A1-692
DT4034871	HPR PROGRAM TRANSPORTATION PLANNING ACTIVITIES			TRANSPORTATION PLANNING	FL Dept. of Transportation	A1-690
DT2530861	I-195 / JULIA TUTLE W INTERCOSTL WATERWAY BR ALTON ROAD			ROUTINE MAINTENANCE	FL Dept. of Transportation	A1-563
DT4402281	I-195 / SR 112	FROM NW 12 AVENUE	TO SR 907 / ALTON ROAD	TRANSPORTATION PLANNING	FL Dept. of Transportation	A1-513
DT2530871	I-395 / MACARTHUR CSWY WATSON ISLAND TO E CHANNEL BRIDGE			ROUTINE MAINTENANCE	FL Dept. of Transportation	A1-564
DT4355981	I-75 / SR 93 EXPRESS LANES ASSET MAINT	FROM SR 826	TO COUNTY LINE	ROUTINE MAINTENANCE	FL Dept. of Transportation	A1-627
DT4354121	I-75 EXPRESS TOLL OPERATIONS MIAMI-DADE COUNTY			TOLL COLLECTION	FL Dept. of Transportation	A1-396
DT4300813	I-95 / SR 9 EXP LANES ASSET MAINTENANCE CONTRACTOR			ROUTINE MAINTENANCE	FL Dept. of Transportation	A1-614
DT4300812	I-95 / SR 9A EXPRESS LANES ONLY DELINEATOR MAINTENANCE			ROUTINE MAINTENANCE	FL Dept. of Transportation	A1-613
DT4300811	I-95 / SR 9A MAINLINE & I-195, I-395 & I-75 ASSET MAINTENANCE			ROUTINE MAINTENANCE	FL Dept. of Transportation	A1-613
DT4249331	I-95 EXPRESS TOLL OPERATIONS DADE COUNTY			TOLL COLLECTION	FL Dept. of Transportation	A1-248
SP645430	Infrastructure Improvements	Dante B. Fascell PORTMIAMI	Various locations	Infrastructure Improvements	Miami-Dade Seaport Department	A10-7

INDEX - 2018 TIP

TPO Proj. No.	FACILITY	From / Location	To / Location	TYPE OF WORK	RESPONSIBLE AGENCY	Page #
DT2527027	INLET / PIPE CLEANING MIAMI-DADE COUNTYWIDE			ROUTINE MAINTENANCE	FL Dept. of Transportation	A1-562
DT2527028	INLET / PIPE CLEANING MIAMI-DADE COUNTYWIDE			ROUTINE MAINTENANCE	FL Dept. of Transportation	A1-562
DT4236315	INLET / PIPE CLEANING MIAMI-DADE COUNTYWIDE			ROUTINE MAINTENANCE	FL Dept. of Transportation	A1-591
DT4301131	INLET PIPE CLEANING MIAMI-DADE COUNTYWIDE NORTH DADE MAINTENANCE			ROUTINE MAINTENANCE	FL Dept. of Transportation	A1-616
DT4301132	INLET PIPE CLEANING MIAMI-DADE COUNTYWIDE NORTH DADE MAINTENANCE			ROUTINE MAINTENANCE	FL Dept. of Transportation	A1-616
DT2501152	ITS DISTRICTWIDE TECHNICAL SUPPORT & PUBLIC INVOLVEMENT			TECHNICAL ASSISTANCE	FL Dept. of Transportation	A1-640
DT4177402	ITS EQUIPMENT REPLACEMENT - CONSULTANTS / GRANTS			ITS COMMUNICATION SYSTEM	FL Dept. of Transportation	A1-215
DT4177405	ITS EQUIPMENT REPLACEMENT - CONSULTANTS / GRANTS			ITS COMMUNICATION SYSTEM	FL Dept. of Transportation	A1-217
DT4177406	ITS EQUIPMENT REPLACEMENT - CONSULTANTS / GRANTS			ITS COMMUNICATION SYSTEM	FL Dept. of Transportation	A1-218
DT4177407	ITS EQUIPMENT REPLACEMENT - CONSULTANTS / GRANTS			ITS COMMUNICATION SYSTEM	FL Dept. of Transportation	A1-218
DT4177408	ITS EQUIPMENT REPLACEMENT - CONSULTANTS / GRANTS			ITS COMMUNICATION SYSTEM	FL Dept. of Transportation	A1-219
DT4177409	ITS EQUIPMENT REPLACEMENT - CONSULTANTS / GRANTS			ITS COMMUNICATION SYSTEM	FL Dept. of Transportation	A1-220
DT4302911	ITS EQUIPMENT REPLACEMENT - CONSULTANTS / GRANTS			ITS COMMUNICATION SYSTEM	FL Dept. of Transportation	A1-318
DT4302912	ITS EQUIPMENT REPLACEMENT - CONSULTANTS / GRANTS			ITS COMMUNICATION SYSTEM	FL Dept. of Transportation	A1-318
DT4302913	ITS EQUIPMENT REPLACEMENT - CONSULTANTS / GRANTS			ITS COMMUNICATION SYSTEM	FL Dept. of Transportation	A1-319
DT4302914	ITS EQUIPMENT REPLACEMENT - CONSULTANTS / GRANTS			ITS COMMUNICATION SYSTEM	FL Dept. of Transportation	A1-320

INDEX - 2018 TIP

TPO Proj. No.	FACILITY	From / Location	To / Location	TYPE OF WORK	RESPONSIBLE AGENCY	Page #
DT4302915	ITS EQUIPMENT REPLACEMENT - CONSULTANTS / GRANTS			ITS COMMUNICATION SYSTEM	FL Dept. of Transportation	A1-321
DT4302916	ITS EQUIPMENT REPLACEMENT - CONSULTANTS / GRANTS			ITS COMMUNICATION SYSTEM	FL Dept. of Transportation	A1-322
DT4383141	ITS FIELD EQUIPMENT COMMUNICATIONS SERVICES			DYNAMIC MESSAGE SIGN	FL Dept. of Transportation	A1-470
DT4383142	ITS FIELD EQUIPMENT ELECTRIC SERVICES			DYNAMIC MESSAGE SIGN	FL Dept. of Transportation	A1-470
DT2501155	ITS OPERATIONS CONSULTANT CONTRACT			TRAFFIC MANAGEMENT CENTERS	FL Dept. of Transportation	A1-642
DT4346651	ITS OPERATIONS CONSULTANTS			TRAFFIC MANAGEMENT CENTERS	FL Dept. of Transportation	A1-668
DT4177401	ITS OPERATIONS CONSULTANTS / GRANTS			TRAFFIC MANAGEMENT CENTERS	FL Dept. of Transportation	A1-214
DT4177403	ITS OPERATIONS HARDWARE / SOFTWARE AND REPLACEMENT EQUIPMENT			TRAFFIC MANAGEMENT CENTERS	FL Dept. of Transportation	A1-215
DT4335341	ITS OPERATIONS HARDWARE / SOFTWARE AND REPLACEMENT EQUIPMENT			TRAFFIC MANAGEMENT CENTERS	FL Dept. of Transportation	A1-378
DT2501153	ITS PROGRAM OPERATIONS CONSULTANT CONTRACTS			TRAFFIC MANAGEMENT CENTERS	FL Dept. of Transportation	A1-641
DT2501151	ITS TECHNICAL CONSULTANT			TECHNICAL ASSISTANCE	FL Dept. of Transportation	A1-640
DT2501154	ITS TECHNICAL CONSULTANT			TECHNICAL ASSISTANCE	FL Dept. of Transportation	A1-641
PW100009	Kendale Blvd & Killian Parkway	Intersection		Realignment: intersection	Miami-Dade Dept. of Transportation and Public Works	A16-6
TA12	Kendall Corridor (RT 288)	West Kendall Transit Terminal	Dadeland North Metrorail Station	Urban Corridor Improvements	Miami-Dade Dept. of Transportation and Public Works (Transit)	A11-1
PS0000117A	Kendall Dr/SW 88 St.	SW 167 Avenue	SW 162 Avenue	Widening to 6 lanes	Private Sector	A8-3
TA0000054	Kendall Park-and Ride Facility	SW 127 Ave/ SW 88 St (Kendall)		Construction of 183 Parking spaces in the Park & Ride Facility	Miami-Dade Dept. of Transportation and Public Works (Transit)	A11-19

INDEX - 2018 TIP

TPO Proj. No.	FACILITY	From / Location	To / Location	TYPE OF WORK	RESPONSIBLE AGENCY	Page #
APPFL0009079	Kendall Tamiami Executive Airport Taxiway D Connector Rehabilitation - RIM 04	Kendall-Tamiami Executive Airport (TMB)		Extend Taxiway (Standards)	Miami-Dade Aviation Dept	A9-12
DT4282951	LANDSCAPE MAINT MIAMI DADE COUNTYWIDE			ROUTINE MAINTENANCE	FL Dept. of Transportation	A1-607
DT4282881	LANDSCAPE MAINTENANC MIAMI DADE COUNTYWIDE			ROUTINE MAINTENANCE	FL Dept. of Transportation	A1-599
DT4282882	LANDSCAPE MAINTENANC MIAMI DADE COUNTYWIDE			ROUTINE MAINTENANCE	FL Dept. of Transportation	A1-600
DT4302812	LANDSCAPE MAINTENANC MIAMI-DADE COUNTYWIDE			ROUTINE MAINTENANCE	FL Dept. of Transportation	A1-620
DT4302813	LANDSCAPE MAINTENANC MIAMI-DADE COUNTYWIDE			ROUTINE MAINTENANCE	FL Dept. of Transportation	A1-621
DT4302811	LANDSCAPE MAINTENANC MIAMI-DADE COUNTYWIDE SOUTH DADE			ROUTINE MAINTENANCE	FL Dept. of Transportation	A1-620
DT4371581	LANDSCAPE MAINTENANCE MIAMI-DADE COUNTYWIDE			ROUTINE MAINTENANCE	FL Dept. of Transportation	A1-629
TP4154623	LANDSCAPING	AT GOLDEN GLADES TOLL PLAZA		LANDSCAPING	Florida's Turnpike	A2-7
TP4150513	LANDSCAPING FOR HEFT WIDEN	FROM S OF KILLIAN PKWY	TO N OF SW72 ST	LANDSCAPING	Florida's Turnpike	A2-4
TP4150516	LANDSCAPING FOR HEFT WIDENING	FROM BIRD RD	TO SR 836	LANDSCAPING	Florida's Turnpike	A2-6
TP4271463	LANDSCAPING FOR HEFT WIDENING	FROM N OF SW 72 ST	TO BIRD RD	LANDSCAPING	Florida's Turnpike	A2-15
TP4150519	LANDSCAPING FOR SW 8TH ST / HEFT INTERCHANGE			LANDSCAPING	Florida's Turnpike	A2-11
TP4060962	LANDSCAPING HEFT	FROM N OF EUREKA	TO S OF KILLIAN PKWY	LANDSCAPING	Florida's Turnpike	A2-2
TP4154882	LANDSCAPING OF HEFT WIDENING	FROM SW 216TH ST	TO N OF EUREKA DR	LANDSCAPING	Florida's Turnpike	A2-11
TP4233724	LANDSCAPING OF WIDEN HEFT	FROM SW 288TH ST	TO SW 216TH ST, MP 5 TO MP 11	LANDSCAPING	Florida's Turnpike	A2-13

INDEX - 2018 TIP

TPO Proj. No.	FACILITY	From / Location	To / Location	TYPE OF WORK	RESPONSIBLE AGENCY	Page #
DT4390101	LIGHTING REPAIR DISTRICTWIDE			ROUTINE MAINTENANCE	FL Dept. of Transportation	A1-635
PW000106	Local Grant Match for MPO				Miami-Dade Dept. of Transportation and Public Works	A4-3
PW000963	Ludlam Bikepath	Dadeland North	NW 12 Street	Bikepath	Miami-Dade Dept. of Transportation and Public Works	A5-5
PW000964	Ludlam Bikepath	Dadeland North	NW 12 Street	Bikepath	Miami-Dade Dept. of Transportation and Public Works	A5-24
DT4166601	LUDLAM TRAIL			BIKE PATH/TRAIL	FL Dept. of Transportation	A1-662
DT4166604	LUDLAM TRAIL SEGMENT A PHASE II	FROM SW 50 TERRACE	TO SW 64 TERRACE	BIKE PATH/TRAIL	FL Dept. of Transportation	A1-663
DT4105731	M.E I. MAINT / PERMIT INSPECTIONS			INSPECT CONSTRUCTION PROJS.	FL Dept. of Transportation	A1-572
DT4236313	MAINT DEEP WELL CLNG MIAMI-DADE COUNTYWIDE NORTH DADE			ROUTINE MAINTENANCE	FL Dept. of Transportation	A1-591
DT4236312	MAINT DEEP WELL CLNG MIAMI-DADE COUNTYWIDE SOUTH DADE			ROUTINE MAINTENANCE	FL Dept. of Transportation	A1-590
PW000023	Maintenance of Roads and Bridges				Miami-Dade Dept. of Transportation and Public Works	A4-2
DT4105682	MAST ARM INSPECTIONS DISTRICTWIDE			BRIDGE OPERATIONS	FL Dept. of Transportation	A1-570
PW000724	Mast Arm Upgrades			Mast arm upgrades	Miami-Dade Dept. of Transportation and Public Works	A5-96
PW000795	Mast Arm Upgrades			Mast Arm Upgrades	Miami-Dade Dept. of Transportation and Public Works	A5-117
PW000799	Mast Arm Upgrades			Mast arm upgrades.	Miami-Dade Dept. of Transportation and Public Works	A5-109
PW000801	Mast Arm Upgrades			Mast Arm Upgrades	Miami-Dade Dept. of Transportation and Public Works	A5-103
PW000820	Mast Arm Upgrades			Mast arm upgrades	Miami-Dade Dept. of Transportation and Public Works	A5-53

INDEX - 2018 TIP

TPO Proj. No.	FACILITY	From / Location	To / Location	TYPE OF WORK	RESPONSIBLE AGENCY	Page #
PW000843	Mast Arm Upgrades			Mast arm upgrades	Miami-Dade Dept. of Transportation and Public Works	A5-84
PW000863	Mast Arm Upgrades			Mast arm upgrades	Miami-Dade Dept. of Transportation and Public Works	A5-19
PW000871	Mast Arm Upgrades			Mast arm upgrades	Miami-Dade Dept. of Transportation and Public Works	A5-39
PW000908	Mast Arm Upgrades			Mast Arm Upgrades	Miami-Dade Dept. of Transportation and Public Works	A5-60
PW1000013	Maynada Bump Bridge			Improvements: safety	Miami-Dade Dept. of Transportation and Public Works	A16-7
DT4408421	MDPROS - BLACK CREEK TRAIL SEGMENT B PHASE II			BIKE PATH/TRAIL	FL Dept. of Transportation	A1-525
TA4329341	MDT - 95 EXPRESS DADE / BROWARD CIVIC CENTER			URBAN CORRIDOR IMPROVEMENTS	Miami-Dade Dept. of Transportation and Public Works (Transit)	A1-61
TA4389461	MDT - 95 EXPRESS DADE / BROWARD CIVIC CENTER			URBAN CORRIDOR IMPROVEMENTS	Miami-Dade Dept. of Transportation and Public Works (Transit)	A1-76
TA4389431	MDT - 95 EXPRESS DADE / BROWARD EXPRESS MIAMI CBD			URBAN CORRIDOR IMPROVEMENTS	Miami-Dade Dept. of Transportation and Public Works (Transit)	A1-76
TA4204625	MDT - 95 EXPRESS DADE BROWARD EXPRESS (MIAMI CBD)			URBAN CORRIDOR IMPROVEMENTS	Miami-Dade Dept. of Transportation and Public Works (Transit)	A1-59
TA23	MDT - 95 EXPRESS DADE/BROWARD CIVIC CENTER			URBAN CORRIDOR IMPROVEMENTS	Miami-Dade Dept. of Transportation and Public Works (Transit)	A11-5
AP4241472	MDT - ADDITIONAL ELEVATORS	AT DADELAND NORTH METRORAIL STATION		INTERMODAL HUB CAPACITY	Miami-Dade Aviation Dept	A1-22
TA4389421	MDT - BEACH CONNECTION EXPRESS BUS SERVICE			URBAN CORRIDOR IMPROVEMENTS	Miami-Dade Dept. of Transportation and Public Works (Transit)	A1-75
TA4394801	MDT - BUS PURCHASE			PURCHASE VEHICLES/EQUIPMENT	Miami-Dade Dept. of Transportation and Public Works (Transit)	A11-15
TA4180512	MDT - DADE / MONROE EXPRESS	FROM FLORIDA CITY	TO MARATHON (MM 50)	COMMUTER TRANS. ASSISTANCE	Miami-Dade Dept. of Transportation and Public Works (Transit)	A1-46
TA4180513	MDT - DADE / MONROE EXPRESS BUS ROUTE	FROM FL CITY	TO MARATHON (MM 50)	COMMUTER TRANS. ASSISTANCE	Miami-Dade Dept. of Transportation and Public Works (Transit)	A1-46

INDEX - 2018 TIP

TPO Proj. No.	FACILITY	From / Location	To / Location	TYPE OF WORK	RESPONSIBLE AGENCY	Page #
TA4389481	MDT - FLAGLER MAX (ROUTE 51)			URBAN CORRIDOR IMPROVEMENTS	Miami-Dade Dept. of Transportation and Public Works (Transit)	A1-77
TA4309531	MDT - FLAGLER MAX (RTE51)OPERATING ASSISTNC	FROM W MIA DADE	TO DTWN	URBAN CORRIDOR IMPROVEMENTS	Miami-Dade Dept. of Transportation and Public Works (Transit)	A1-59
TA4051333	MDT - FTA SEC 5307 METRORAIL & METROMOVER GUIDEWAY BRIDGE INSPECTNS			FIXED GUIDEWAY IMPROVEMENTS	Miami-Dade Dept. of Transportation and Public Works (Transit)	A1-42
TA4051334	MDT - FTA SEC 5307 METRORAIL & METROMOVER GUIDEWAY BRIDGE INSPECTNS			FIXED GUIDEWAY IMPROVEMENTS	Miami-Dade Dept. of Transportation and Public Works (Transit)	A1-43
TA4349751	MDT - FTA SECTION 5307 FEDERAL FORMULA FUNDING			CAPITAL FOR FIXED ROUTE	Miami-Dade Dept. of Transportation and Public Works (Transit)	A1-66
TA4368911	MDT - FTA SECTION 5307 TRANSIT OPERATIONS			CAPITAL FOR FIXED ROUTE	Miami-Dade Dept. of Transportation and Public Works (Transit)	A1-72
TA4349811	MDT - FTA SECTION 5337 FEDERAL FORMULA FUNDING STATE OF GOOD REPAIR			CAPITAL FOR FIXED ROUTE	Miami-Dade Dept. of Transportation and Public Works (Transit)	A1-67
TA4368891	MDT - FTA SECTION 5337 FEDERAL FORMULA FUNDING STATE OF GOOD REPAIR			CAPITAL FOR FIXED ROUTE	Miami-Dade Dept. of Transportation and Public Works (Transit)	A1-71
TA4368821	MDT - FTA SECTION 5339 BUS AND BUS FACILITIES			CAPITAL FOR FIXED ROUTE	Miami-Dade Dept. of Transportation and Public Works (Transit)	A1-69
TA4368861	MDT - FTA SECTION 5339 BUS AND BUS FACILITIES			CAPITAL FOR FIXED ROUTE	Miami-Dade Dept. of Transportation and Public Works (Transit)	A1-70
TA4368881	MDT - FTA SECTION 5339 BUS AND BUS FACILITIES			CAPITAL FOR FIXED ROUTE	Miami-Dade Dept. of Transportation and Public Works (Transit)	A1-71
TA4204621	MDT - I-95 DADE BROWARD EXPRESS			URBAN CORRIDOR IMPROVEMENTS	Miami-Dade Dept. of Transportation and Public Works (Transit)	A1-48
TA4389491	MDT - KENDALL CRUISER (ROUTE 288)			URBAN CORRIDOR IMPROVEMENTS	Miami-Dade Dept. of Transportation and Public Works (Transit)	A1-77
TA4280113	MDT - NW 27 AVENUE ENHANCED BUS SERVICE BUS PURCHASE			CAPITAL FOR FIXED ROUTE	Miami-Dade Dept. of Transportation and Public Works (Transit)	A1-57
TA4280111	MDT - NW 27 AVENUE ENHANCED BUS SERVICE FTA SECTION 5307			CAPITAL FOR FIXED ROUTE	Miami-Dade Dept. of Transportation and Public Works (Transit)	A1-56
TA4280112	MDT - NW 27 AVENUE ENHANCED BUS SERVICE PARK AND RIDE FACILITY			CAPITAL FOR FIXED ROUTE	Miami-Dade Dept. of Transportation and Public Works (Transit)	A1-57

INDEX - 2018 TIP

TPO Proj. No.	FACILITY	From / Location	To / Location	TYPE OF WORK	RESPONSIBLE AGENCY	Page #
TA4280115	MDT - NW 27TH AVENUE CORRIDOR ROBUST BUS STATIONS			CAPITAL FOR FIXED ROUTE	Miami-Dade Dept. of Transportation and Public Works (Transit)	A1-58
TA4280114	MDT - NW 27TH AVENUE ENHANCED BUS SERVICE BUS TERMINAL			INTERMODAL HUB CAPACITY	Miami-Dade Dept. of Transportation and Public Works (Transit)	A1-58
TA4353811	MDT - PALMETTO INTERMODAL TERMINAL			INTERMODAL HUB CAPACITY	Miami-Dade Dept. of Transportation and Public Works (Transit)	A1-30
TA4396811	MDT - PARK AND RIDE LOT EXPANSION at SW 152nd STREET	AT SOUTHWEST 152ND STREET		PARK AND RIDE LOTS	Miami-Dade Dept. of Transportation and Public Works (Transit)	A11-16
TA4396801	MDT - PARKING COUNTERS AT METRORAIL PARKING GARAGES	AT METRORAIL PARKING GARAGES		PARK AND RIDE LOTS	Miami-Dade Dept. of Transportation and Public Works (Transit)	A11-16
TA4389501	MDT - SOUTH MIAMI DADE BUSWAY ROUTES			URBAN CORRIDOR IMPROVEMENTS	Miami-Dade Dept. of Transportation and Public Works (Transit)	A1-78
TA4310774	MDT - SR 836 EBS PANTHER STATION @ FIU (SEC 5307)			CAPITAL FOR FIXED ROUTE	Miami-Dade Dept. of Transportation and Public Works (Transit)	A1-61
TA4310772	MDT - SR 836 EBS PARK AND RIDE LOT	AT SW 8 ST AND SW 147 AVE		PARK AND RIDE LOTS	Miami-Dade Dept. of Transportation and Public Works (Transit)	A1-60
TA4310771	MDT - SR 836 EBS PARK AND RIDE LOT	AT SW 8 ST & SW 147 AVE (SEC 5307)		PARK AND RIDE LOTS	Miami-Dade Dept. of Transportation and Public Works (Transit)	A1-60
TA21	MDT - SR 836 EXPRESS BUS SERVICE (BUS PURCHASE)			CAPITAL FOR FIXED ROUTE	Miami-Dade Dept. of Transportation and Public Works (Transit)	A11-4
TA4329361	MDT - STATE TRANSIT BLOCK GRANT			OPERATING FOR FIXED ROUTE	Miami-Dade Dept. of Transportation and Public Works (Transit)	A1-62
TA4329365	MDT - STATE TRANSIT BLOCK GRANT			OPERATING FOR FIXED ROUTE	Miami-Dade Dept. of Transportation and Public Works (Transit)	A1-63
TA4367041	MDT - STATE TRANSIT BLOCK GRANT			OPERATING FOR FIXED ROUTE	Miami-Dade Dept. of Transportation and Public Works (Transit)	A1-68
TA4387311	MDT - STATE TRANSIT BLOCK GRANT			OPERATING FOR FIXED ROUTE	Miami-Dade Dept. of Transportation and Public Works (Transit)	A1-73
TA4329362	MDT - STATE TRANSIT BLOCK GRANT FOR SOUTH FLORIDA VANPOOL			OPERATING FOR FIXED ROUTE	Miami-Dade Dept. of Transportation and Public Works (Transit)	A1-62
TA4329363	MDT - STATE TRANSIT BLOCK GRANT FOR SOUTH FLORIDA VANPOOL			OPERATING FOR FIXED ROUTE	Miami-Dade Dept. of Transportation and Public Works (Transit)	A1-63

INDEX - 2018 TIP

TPO Proj. No.	FACILITY	From / Location	To / Location	TYPE OF WORK	RESPONSIBLE AGENCY	Page #
TA4367851	MDT - STATE TRANSIT BLOCK GRANT FOR SOUTH FLORIDA VANPOOL			OPERATING FOR FIXED ROUTE	Miami-Dade Dept. of Transportation and Public Works (Transit)	A1-69
TA4387321	MDT - STATE TRANSIT BLOCK GRANT FOR SOUTH FLORIDA VANPOOL			OPERATING FOR FIXED ROUTE	Miami-Dade Dept. of Transportation and Public Works (Transit)	A1-73
TA4335251	MDT / DPTW - FLAGLER ENHANCED BUS SERVICE (BUS PURCHASE)			CAPITAL FOR FIXED ROUTE	Miami-Dade Dept. of Transportation and Public Works (Transit)	A1-65
TA0000040	MDT- 95 EXPRESS DADE / BROWARD EXPRESS MIAMI CBD			URBAN CORRIDOR IMPROVEMENTS	Miami-Dade Dept. of Transportation and Public Works (Transit)	A11-10
TA18	MDT ADDITIONAL ELEVATORS @ Dadeland North Metrorail Station	Dadeland North Metrorail Station		Construction of additional passenger amenities	Miami-Dade Dept. of Transportation and Public Works (Transit)	A11-3
TA2	MDT Bus Tracker System and CAD AVL Replacement	SPCC-Data Center		Installation of ITS equipment for improved bus operations	Miami-Dade Dept. of Transportation and Public Works (Transit)	A11-4
TA0000097	MDT Infrastructure Renewal Program			Infrastructure Renewal	Miami-Dade Dept. of Transportation and Public Works (Transit)	A11-23
TA8	MDT PEDESTRIAN OVERPASS at University Metrorail station			Construction of pedestrian bridge	Miami-Dade Dept. of Transportation and Public Works (Transit)	A11-22
TA4180511	MDTA - DADE-MONROE EXPRESS	FROM FLORIDA CITY	TO MARATHON (MM 50)	COMMUTER TRANS. ASSISTANCE	Miami-Dade Dept. of Transportation and Public Works (Transit)	A1-45
TA4204622	MDTA - I-95 EXPRESS DOWNTOWN MIA ALONG I95 TO SHERIDAN ST & BROWARD BLV			URBAN CORRIDOR IMPROVEMENTS	Miami-Dade Dept. of Transportation and Public Works (Transit)	A1-49
TA4179171	MDTA / S MIA DADE BSWY ROUTES OPERATING ASSISTNC	FROM DADELAND	TO FL CITY	URBAN CORRIDOR IMPROVEMENTS	Miami-Dade Dept. of Transportation and Public Works (Transit)	A1-44
TA4225292	MDT-KENDALL CRUISER	FROM DADELAND NORTH STN	TO SW 162 AVENUE	URBAN CORRIDOR IMPROVEMENTS	Miami-Dade Dept. of Transportation and Public Works (Transit)	A1-56
TA4225291	MDT-KENDALL DRIVE ENHANCED BUS SERVICE FRM DADELAND N TO SW 167 AVE			TRANSIT SERVICE DEMONSTRATION	Miami-Dade Dept. of Transportation and Public Works (Transit)	A1-55
TA4179172	MDT-S MIA DADE BSWY ROUTES OPERATING ASSISTNC	FROM DADELAND	TO FL CITY	URBAN CORRIDOR IMPROVEMENTS	Miami-Dade Dept. of Transportation and Public Works (Transit)	A1-39
TA0000039	MDT-S MIA DADE TRANSITWAY OPERATING ASSISTANCE DADELAND TO FL CITY			URBAN CORRIDOR IMPROVEMENTS	Miami-Dade Dept. of Transportation and Public Works (Transit)	A11-10
TA4179173	MDT-S MIA DADE TRANSITWAY OPERATING ASSISTANCE DADELAND TO FL CITY			URBAN CORRIDOR IMPROVEMENTS	Miami-Dade Dept. of Transportation and Public Works (Transit)	A1-45

INDEX - 2018 TIP

TPO Proj. No.	FACILITY	From / Location	To / Location	TYPE OF WORK	RESPONSIBLE AGENCY	Page #
XA20001	MDX Connect 4 Express	Central Miami-Dade County	North Miami-Dade County	New Expressway Connecting SR 836, SR 112, SR 924 and SR 826.	Miami-Dade Expressway Authority	A3-1
XA92407	MDX SR 924/Gratigny Parkway East Extension	NW 32 Ave	I-95	System Expansion	Miami-Dade Expressway Authority	A3-3
XA83618	MDX SR-836 SouthWest Extension	Western Terminus of SR-836 (Dolphin)	SW 136 St	PD&E Study	Miami-Dade Expressway Authority	A3-2
MU000048	Medley Freight Hub Streetlight and local roadway Improvements			Improve the local infrastructure to and from businesses in the Medley area-Pavement, turning	Municipalities	A16-2
MU000053	Medley Gateway Establishment			Provide business and wayfinding signing, including a Medley area business inventory	Municipalities	A16-2
PW000934	Memorial Highway	NE 121 Street	NE 131 Street	Resurfacing	Miami-Dade Dept. of Transportation and Public Works	A5-46
TA0000076	Metromover Brickell Extension Guideway Painting	Metromover Brickell Extension	Metromover Brickell Extension	Paint	Miami-Dade Dept. of Transportation and Public Works (Transit)	A11-21
TAMDT290	Metromover Escalator Replacement and Elevator Refurbishment	Metromover Stations	Metromover Stations		Miami-Dade Dept. of Transportation and Public Works (Transit)	A11-24
DT2520941	METROPOLITAN PLANNING ORGANIZATION (MPO) SUPPORT			MODAL SYSTEMS PLANNING	FL Dept. of Transportation	A1-688
TA0000034	Metrorail and Metromover Fixed Guideway Bridge Inspection			Construction	Miami-Dade Dept. of Transportation and Public Works (Transit)	A11-9
TA0000078	Metrorail Escalators Replacement and Elevators Refurbishment	Systemwide	Systemwide	Procurement and Installation	Miami-Dade Dept. of Transportation and Public Works (Transit)	A11-22
APP250A	MIA Airport Operations and Communications Center AOCC	Miami International Airport	N/A	Security Enhancements (EDS)	Miami-Dade Aviation Dept	A9-11
APT021A	MIA Cc D A380 Modifications	Gates D1 and D2	Concourse D	Gates Modifications	Miami-Dade Aviation Dept	A9-13
APK152A	MIA Cc H Headhouse Internationalization Gates H12, H14, H15 & H17	Miami International Airport	Concourse H - Headhouse	Terminal Development: Modify Terminal Building	Miami-Dade Aviation Dept	A9-10
APP253A	MIA Central Base Apron and Utilities Modification and Expansion Phase 1	Miami International Airport	N/A	Rehabilitate Taxiway	Miami-Dade Aviation Dept	A9-11
APV011A	MIA New Central Terminal H thru F	Terminal H	Terminal F	Expansion	Miami-Dade Aviation Dept	A9-15

INDEX - 2018 TIP

TPO Proj. No.	FACILITY	From / Location	To / Location	TYPE OF WORK	RESPONSIBLE AGENCY	Page #
APT042A	MIA South Central Terminal BHS Bldg	MIA Concourses E, F, G, H and J	MIA Concourses E, F, G, H and J	Design, engineering and construction-related services to modify Terminal Building	Miami-Dade Aviation Dept	A9-13
APV005A	MIA South Terminal Apron and Utilities Modification and Expansion - Hardstand and GSE	Miami International Airport	Adjacent to Concourse J	Capacity Expansion	Miami-Dade Aviation Dept	A9-14
APV006A	MIA Taxi Lot Replacement/Land Acquisition			Relocation and/or Land Acquisition	Miami-Dade Aviation Dept	A9-14
APP256B	MIA Taxiway "T" Rehabilitation - Design			Design for Taxiway Rehabilitation	Miami-Dade Aviation Dept	A9-11
AP4385411	MIA TERMINAL E TO F LIFE SAFETY			Life Safety Upgrades	Miami-Dade Aviation Dept	A9-4
APT025A	MIA Terminal Wide Lightning Protection System	MIA Terminal Wide (Cc E -H)		Improvement project	Miami-Dade Aviation Dept	A9-13
APP246A	MIA Upgrade Terminal PLBs to 400 Hz Pre Conditioned Air	Miami International Airport	Terminal Wide	Improve Terminal Building (Standards)	Miami-Dade Aviation Dept	A9-10
APP267A	MIA Wayfinding and Signage Master Plan Implementation	Miami International Airport	Central Boulevard and Terminal	Improve Airport Miscellaneous Improvements	Miami-Dade Aviation Dept	A9-12
APPFL0010439	Miam Int'l Airport Federal Inspection STN Refurbishment			Aviation Preservation Project	Miami-Dade Aviation Dept	A9-12
DT2530873	MIAMI BEACH I-395 CAUSEWAY	FROM WATSON ISLAND	TO E CHANNEL BRIDGE	ROUTINE MAINTENANCE	FL Dept. of Transportation	A1-565
DT4166602	MIAMI DADE COUNTY - LUDLAM TRAIL CORRIDOR			BIKE PATH/TRAIL	FL Dept. of Transportation	A1-663
DT4283251	MIAMI DADE COUNTY DERM			DRAINAGE IMPROVEMENTS	FL Dept. of Transportation	A1-608
DT4283252	MIAMI DADE COUNTY DERM			DRAINAGE IMPROVEMENTS	FL Dept. of Transportation	A1-608
DT4283253	MIAMI DADE COUNTY DERM			DRAINAGE IMPROVEMENTS	FL Dept. of Transportation	A1-609
TA4408921	MIAMI DADE MPO - FTA SECTION 5305 (D)			TECHNICAL ASSISTANCE	Miami-Dade Dept. of Transportation and Public Works (Transit)	A1-81
APV012A	Miami Executive Airiport Internal Perimeter Road System	Kendall-Tamiami Airport		Road capacity	Miami-Dade Aviation Dept	A9-16

INDEX - 2018 TIP

TPO Proj. No.	FACILITY	From / Location	To / Location	TYPE OF WORK	RESPONSIBLE AGENCY	Page #
APV009A	Miami Executive Airport (TMB) Taxiway and Apron Rehabilitation	Kendall Tamiami Airport	Taxiway Connectors	Rehabilitation	Miami-Dade Aviation Dept	A9-15
AP4388121	MIAMI EXECUTIVE AIRPORT FIRE STATION ADDITION			AVIATION SAFETY PROJECT	Miami-Dade Aviation Dept	A1-15
AP4367781	MIAMI EXECUTIVE AIRPORT INTERNAL PERIMETER ROAD SYSTEM			AVIATION CAPACITY PROJECT	Miami-Dade Aviation Dept	A1-9
AP4353791	MIAMI EXECUTIVE AIRPORT TAXIWAY REHABILITATION			AVIATION REVENUE/OPERATIONAL	Miami-Dade Aviation Dept	A1-6
AP4388111	MIAMI HOMESTEAD GENERAL X51 PAVE SW 280TH STREET			AVIATION REVENUE/OPERATIONAL	Miami-Dade Aviation Dept	A1-15
AP4277561	MIAMI HOMESTEAD GENERAL X-51 SECURITY PROJECT			AVIATION SECURITY PROJECT	Miami-Dade Aviation Dept	A1-2
AP4388101	MIAMI HOMESTEAD GENERAL X51 WIDEN BLDG 6 PARKING LOT - ROADWAY ACCESS			AVIATION CAPACITY PROJECT	Miami-Dade Aviation Dept	A1-14
TA4083232	MIAMI INTERMODAL CTR (MIC) FDOT / DISTRICT 6 LOAN REPAYMENT			FUNDING ACTION	Miami-Dade Dept. of Transportation and Public Works (Transit)	A1-29
TA4083231	MIAMI INTERMODAL CTR (MIC) FDOT / TIFIA LOAN REPAYMENT			FUNDING ACTION	Miami-Dade Dept. of Transportation and Public Works (Transit)	A1-29
TA2496432	MIAMI INTERMODAL CTR (MIC) LEGAL CONSULTANT FOR RENTAL CAR FACILITY			INTERMODAL HUB CAPACITY	Miami-Dade Dept. of Transportation and Public Works (Transit)	A1-25
TA2496431	MIAMI INTERMODAL CTR (MIC) MANAGEMENT CONSULTANT			INTERMODAL HUB CAPACITY	Miami-Dade Dept. of Transportation and Public Works (Transit)	A1-24
TA4083241	MIAMI INTERMODAL CTR (MIC) RENTAL CAR FACILITY (RCF) TIFIA LOAN REPAYM			FUNDING ACTION	Miami-Dade Dept. of Transportation and Public Works (Transit)	A1-30
APV008A	Miami International Aiport Terminal E thru F Connector	Terminal E	Terminal F	Connector	Miami-Dade Aviation Dept	A9-14
APV013A	Miami International Airport Concourse F Apron and Utilities	Concourse F		Apron expansion	Miami-Dade Aviation Dept	A9-16
APV014A	Miami International Airport Concourse H Apron and Utilities	Concourse H		Apron Expansion	Miami-Dade Aviation Dept	A9-16
APW019A	Miami International Airport Fuel Tank 4th	Miami International Airport	Miami International Airport	Acquisition of Equipment	Miami-Dade Aviation Dept	A9-17

INDEX - 2018 TIP

TPO Proj. No.	FACILITY	From / Location	To / Location	TYPE OF WORK	RESPONSIBLE AGENCY	Page #
APV015A	Miami International Airport New Concourse G Apron and Utilities	Concourse G		Apron Expansion	Miami-Dade Aviation Dept	A9-17
AP4388211	MIAMI INT'L AIRPORT & GA ENVIRONMENTAL COMPLIANCE			AVIATION CAPACITY PROJECT	Miami-Dade Aviation Dept	A1-19
AP4312292	MIAMI INT'L AIRPORT CENTRAL BASE PAVEMENT REHABILITATION			AVIATION PRESERVATION PROJECT	Miami-Dade Aviation Dept	A1-6
AP4386161	MIAMI INT'L AIRPORT CONCOURSE D TO E FACADE			AVIATION PRESERVATION PROJECT	Miami-Dade Aviation Dept	A1-11
AP4386191	MIAMI INT'L AIRPORT CONCOURSE E TO H TICKET COUNTER IMPROVEMENTS			AVIATION PRESERVATION PROJECT	Miami-Dade Aviation Dept	A1-12
AP4367791	MIAMI INT'L AIRPORT CONCOURSE F APRON AND UTILITIES			AVIATION PRESERVATION PROJECT	Miami-Dade Aviation Dept	A1-9
AP4367861	MIAMI INT'L AIRPORT CONCOURSE H APRON & UTILITIES			AVIATION PRESERVATION PROJECT	Miami-Dade Aviation Dept	A1-10
AP4232902	MIAMI INT'L AIRPORT CONCOURSE H INTERNALIZATION			AVIATION CAPACITY PROJECT	Miami-Dade Aviation Dept	A1-1
AP4295342	MIAMI INT'L AIRPORT E AND F TAXIWAY AND APRON REHAB			AVIATION PRESERVATION PROJECT	Miami-Dade Aviation Dept	A1-5
AP4367862	MIAMI INT'L AIRPORT EXISTING CONCOURSE G APRON AND UTILITIES			AVIATION PRESERVATION PROJECT	Miami-Dade Aviation Dept	A1-10
AP4394921	MIAMI INT'L AIRPORT FEDERAL INSPECTION STN REFURBISHMENT			AVIATION PRESERVATION PROJECT	Miami-Dade Aviation Dept	A1-20
AP4398351	MIAMI INT'L AIRPORT FUELING TANK			AVIATION REVENUE/OPERATIONAL	Miami-Dade Aviation Dept	A1-21
AP4232903	MIAMI INT'L AIRPORT GATE D1 AND D2 A 380 GATE MODIFICATION			AVIATION CAPACITY PROJECT	Miami-Dade Aviation Dept	A1-1
AP4388201	MIAMI INT'L AIRPORT LOWER CC E INT'L / DOMESTIC BUS STATION RENOVATION			AVIATION PRESERVATION PROJECT	Miami-Dade Aviation Dept	A1-19
AP4367761	MIAMI INT'L AIRPORT NEW CENTRAL TERMINAL H THRU F			AVIATION SECURITY PROJECT	Miami-Dade Aviation Dept	A1-8
AP4292711	MIAMI INT'L AIRPORT PERIMETER ROAD WIDENING & REALIGNMENT			AVIATION CAPACITY PROJECT	Miami-Dade Aviation Dept	A1-3

INDEX - 2018 TIP

TPO Proj. No.	FACILITY	From / Location	To / Location	TYPE OF WORK	RESPONSIBLE AGENCY	Page #
AP4388151	MIAMI INT'L AIRPORT RELAMPING AIRFIELD LIGHTS WITH LED			AVIATION CAPACITY PROJECT	Miami-Dade Aviation Dept	A1-17
AP4388141	MIAMI INT'L AIRPORT SATELLITE E PAVEMENT REHABILITATION			AVIATION PRESERVATION PROJECT	Miami-Dade Aviation Dept	A1-16
AP4366941	MIAMI INT'L AIRPORT TAXI LOT REPLACEMENT			AVIATION REVENUE/OPERATIONAL	Miami-Dade Aviation Dept	A1-7
AP4388191	MIAMI INT'L AIRPORT TAXI MANAGEMENT SYSTEM			AVIATION CAPACITY PROJECT	Miami-Dade Aviation Dept	A1-18
AP4295333	MIAMI INT'L AIRPORT TAXIWAY S REHABILITATION			AVIATION PRESERVATION PROJECT	Miami-Dade Aviation Dept	A1-5
AP4295332	MIAMI INT'L AIRPORT TAXIWAY T REHABILITATION			AVIATION PRESERVATION PROJECT	Miami-Dade Aviation Dept	A1-4
AP4386181	MIAMI INT'L AIRPORT TERMINAL E THRU F CONNECTOR			AVIATION PRESERVATION PROJECT	Miami-Dade Aviation Dept	A1-11
AP4232904	MIAMI INT'L AIRPORT TERMINAL F GATE IMPROVEMENTS F4, F6 & F8			AVIATION PRESERVATION PROJECT	Miami-Dade Aviation Dept	A1-2
AP4366931	MIAMI INT'L AIRPORT TERMINAL HARDSTAND & GSE FACILITY			AVIATION SECURITY PROJECT	Miami-Dade Aviation Dept	A1-7
AP4295311	MIAMI INT'L AIRPORT TERMINAL ROOF DRAINS, REROOFING AND SCUPPERS			AVIATION CAPACITY PROJECT	Miami-Dade Aviation Dept	A1-4
AP4292721	MIAMI INT'L AIRPORT UPGRADE TERMINAL PLB TO 400 H2			AVIATION CAPACITY PROJECT	Miami-Dade Aviation Dept	A1-3
AP4388181	MIAMI INT'L APT CLOSURE OF PERIMETER ROAD ALONG FUEL FARM			AVIATION CAPACITY PROJECT	Miami-Dade Aviation Dept	A1-18
AP4388131	MIAMI INT'L APT NW BLDG 871 THROUGH 896 APRON & DRAINAGE IMPROVEMENTS			AVIATION PRESERVATION PROJECT	Miami-Dade Aviation Dept	A1-16
AP4392031	MIAMI INT'L APT SOUTH & CENTRAL TERMINAL BAGGAGE HANDLING SYSTEM IMPROVEMENTS			AVIATION CAPACITY PROJECT	Miami-Dade Aviation Dept	A1-20
AP4388161	MIAMI INT'L FIRE PROTECTION UPGRADE OF SECURITY CCTV / COMMUNICATION RMS			AVIATION SECURITY PROJECT	Miami-Dade Aviation Dept	A1-17
AP4388061	MIAMI OPA LOCKA EXECUTIVE AIRPORT BLAST FENCE			AVIATION CAPACITY PROJECT	Miami-Dade Aviation Dept	A1-12

INDEX - 2018 TIP

TPO Proj. No.	FACILITY	From / Location	To / Location	TYPE OF WORK	RESPONSIBLE AGENCY	Page #
AP4367741	MIAMI OPA LOCKA EXECUTIVE AIRPORT INTERNAL PERIMETER ROAD SYSTEM			AVIATION CAPACITY PROJECT	Miami-Dade Aviation Dept	A1-8
AP4388091	MIAMI OPA LOCKA EXECUTIVE APT NEW PARALLEL TAXIWAY			AVIATION SAFETY PROJECT	Miami-Dade Aviation Dept	A1-14
AP4388081	MIAMI OPA LOCKA EXECUTIVE APT UPGRADE 9R / 27L TO NON-PRECISION RUNWAY			AVIATION SAFETY PROJECT	Miami-Dade Aviation Dept	A1-13
AP4388071	MIAMI OPA LOCKA EXECUTIVE APT US CUSTOMS & BORDER PATROL FIS FACILITY			AVIATION CAPACITY PROJECT	Miami-Dade Aviation Dept	A1-13
TR0000019	Miami River Intermodal Center Capacity Improvement Study			Rail Capacity Project	So. Florida Regional Transportation Authority	A12-2
DT4386651	MIAMI SHORES MULTIMODAL MOBILITY IMPROVEMENTS			BIKE PATH/TRAIL	FL Dept. of Transportation	A1-680
DT2524551	MIAMI SHORES, VILLAGE US-1 / SR 5 NE 6TH AVE			ROUTINE MAINTENANCE	FL Dept. of Transportation	A1-547
DT2524552	MIAMI SHORES, VILLAGE US-1 / SR 5 NE 6TH AVE			PERIODIC MAINTENANCE	FL Dept. of Transportation	A1-548
DT2524553	MIAMI SHORES, VILLAGE US-1 / SR 5 NE 6TH AVE			PERIODIC MAINTENANCE	FL Dept. of Transportation	A1-548
TA4329391	MIAMI-DADE CO - MPO FTA SECTION 5303 METRO PLANNING			PTO STUDIES	Miami-Dade Dept. of Transportation and Public Works (Transit)	A1-64
TA4348971	MIAMI-DADE CO - MPO FTA SECTION 5305(D) METRO PLANNING			PTO STUDIES	Miami-Dade Dept. of Transportation and Public Works (Transit)	A1-65
TA4367001	MIAMI-DADE CO - MPO FTA SECTION 5305(D) METRO PLANNING			PTO STUDIES	Miami-Dade Dept. of Transportation and Public Works (Transit)	A1-68
TA4389361	MIAMI-DADE CO - MPO FTA SECTION 5305(D) METRO PLANNING			PTO STUDIES	Miami-Dade Dept. of Transportation and Public Works (Transit)	A1-75
DT4282351	MIAMI-DADE COUNTY CONCRETE, CURB & GUTTER NORTH DADE			ROUTINE MAINTENANCE	FL Dept. of Transportation	A1-593
DT4236311	MIAMI-DADE COUNTY MIAMI-DADE / BROWARD LINE MIAMI-DADE MONROE LINE			ROUTINE MAINTENANCE	FL Dept. of Transportation	A1-590
DT4142935	MIAMI-DADE COUNTY STRIPING PHASE 1			SIGNING/PAVEMENT MARKINGS	FL Dept. of Transportation	A1-580

INDEX - 2018 TIP

TPO Proj. No.	FACILITY	From / Location	To / Location	TYPE OF WORK	RESPONSIBLE AGENCY	Page #
DT2527025	MIAMI-DADE COUNTYWD	FROM MONROE COUNTY LINE	TO BROWARD COUNTY LINE	ROUTINE MAINTENANCE	FL Dept. of Transportation	A1-561
DT2527026	MIAMI-DADE COUNTYWD INLET PIPE CLEANING INE TO BROWARD & MONROE LINES			ROUTINE MAINTENANCE	FL Dept. of Transportation	A1-561
DT2527023	MIAMI-DADE COUNTYWDE	FROM MONROE COUNTY LINE	TO BROWARD COUNTY LINE	ROUTINE MAINTENANCE	FL Dept. of Transportation	A1-560
DT4142931	MIAMI-DADE COUNTYWDE	FROM MONROE COUNTY LINE	TO BROWARD COUNTY LINE	SIGNING/PAVEMENT MARKINGS	FL Dept. of Transportation	A1-579
DT4142932	MIAMI-DADE COUNTYWDE	FROM MONROE COUNTY LINE	TO BROWARD COUNTY LINE	SIGNING/PAVEMENT MARKINGS	FL Dept. of Transportation	A1-579
DT4055741	MIAMI-DADE COUNTYWDE AGREEMENT-TRAFFIC SIGNALS MAINTENANCE & OPERATION			TRAFFIC SIGNALS	FL Dept. of Transportation	A1-161
DT2499431	MIAMI-DADE COUNTYWDE CONTAMINATION ASSESSMENT & REMEDIATION			ENVIRONMENTAL TEST/MITIGATE	FL Dept. of Transportation	A1-106
DT2499433	MIAMI-DADE COUNTYWDE CONTAMINATION ASSESSMENT & REMEDIATION			ENVIRONMENTAL TEST/MITIGATE	FL Dept. of Transportation	A1-107
DT4326951	MIAMI-DADE COUNTYWDE DRAINAGE PUSHBUTTON PROJECTS			DRAINAGE IMPROVEMENTS	FL Dept. of Transportation	A1-360
DT4194941	MIAMI-DADE COUNTYWDE FYCC ORGANIZATION			ROUTINE MAINTENANCE	FL Dept. of Transportation	A1-585
DT2527024	MIAMI-DADE COUNTYWDE INLET PIPE CLEANING	FROM BROWARD	TO MONROE C / LINE	ROUTINE MAINTENANCE	FL Dept. of Transportation	A1-560
DT4142221	MIAMI-DADE COUNTYWDE LIGHTING			ROUTINE MAINTENANCE	FL Dept. of Transportation	A1-578
DT4324001	MIAMI-DADE COUNTYWDE MDX DOCUMENTS REVIEW			TRANSPORTATION STATISTICS	FL Dept. of Transportation	A1-667
DT4194942	MIAMI-DADE COUNTYWDE MOWING FOR VARIOUS SERVIC ROADS ACCESS			ROUTINE MAINTENANCE	FL Dept. of Transportation	A1-585
DT4142933	MIAMI-DADE COUNTYWDE PAVEMENT MARKINGS	FROM BROWARD	TO MONROE LINES	SIGNING/PAVEMENT MARKINGS	FL Dept. of Transportation	A1-580
DT2527022	MIAMI-DADE COUNTYWIDE	FROM MONROE C / L	TO BROWARD C / L	ROUTINE MAINTENANCE	FL Dept. of Transportation	A1-559

INDEX - 2018 TIP

TPO Proj. No.	FACILITY	From / Location	To / Location	TYPE OF WORK	RESPONSIBLE AGENCY	Page #
DT4235711	MIAMI-DADE COUNTYWIDE	FROM MONROE COUNTY LINE	TO BROWARD COUNTY LINE	ROUTINE MAINTENANCE	FL Dept. of Transportation	A1-587
DT4235712	MIAMI-DADE COUNTYWIDE ASPHALT REPAIR BROWARD & MONROE LINES			ROUTINE MAINTENANCE	FL Dept. of Transportation	A1-587
DT4235713	MIAMI-DADE COUNTYWIDE ASPHALT REPAIR BROWARD & MONROE LINES			ROUTINE MAINTENANCE	FL Dept. of Transportation	A1-588
DT4326953	MIAMI-DADE COUNTYWIDE DRAINAGE PUSHBUTTON PROJECT FOR FY 19-20			DRAINAGE IMPROVEMENTS	FL Dept. of Transportation	A1-361
DT4127814	MIAMI-DADE COUNTYWIDE GUARDRAIL INSTALLATIONS			ROUTINE MAINTENANCE	FL Dept. of Transportation	A1-573
DT4325901	MIAMI-DADE COUNTYWIDE PLANNING CONSULTANT SUPPORT			TRANSPORTATION PLANNING	FL Dept. of Transportation	A1-667
DT4393341	MIAMI-DADE MPO FY 2016 / 2017-2017 / 2018 UPWP			TRANSPORTATION PLANNING	FL Dept. of Transportation	A1-706
DT4393342	MIAMI-DADE MPO FY 2018 / 2019-2019 / 2020 UPWP			TRANSPORTATION PLANNING	FL Dept. of Transportation	A1-707
DT4393343	MIAMI-DADE MPO FY 2020 / 2021-2021 / 2022 UPWP			TRANSPORTATION PLANNING	FL Dept. of Transportation	A1-707
TA4051332	MIAMI-DADE TRANSIT (GUIDEWAY BRIDGE INSPECTION)			FIXED GUIDEWAY IMPROVEMENTS	Miami-Dade Dept. of Transportation and Public Works (Transit)	A1-42
TA4051331	MIAMI-DADE TRANSIT AGENCY (GUIDEWAY BRIDGE INSPECTION)			FIXED GUIDEWAY IMPROVEMENTS	Miami-Dade Dept. of Transportation and Public Works (Transit)	A1-41
DT2512715	MIDDLE BEACH REC-PH1	FROM 47 ST	TO 53 ST INCLG BEACH VIEW PARK AT 53 S	BIKE PATH/TRAIL	FL Dept. of Transportation	A1-659
DT4389841	MOWING AND LITTER REMOVAL MIAMI-DADE COUNTYWIDE ZONE 1			ROUTINE MAINTENANCE	FL Dept. of Transportation	A1-632
DT4389842	MOWING AND LITTER REMOVAL MIAMI-DADE COUNTYWIDE ZONE 2			ROUTINE MAINTENANCE	FL Dept. of Transportation	A1-632
DT4389843	MOWING AND LITTER REMOVAL MIAMI-DADE COUNTYWIDE ZONE 3			ROUTINE MAINTENANCE	FL Dept. of Transportation	A1-633
DT4409261	MOWING KROME AVENUE MIAMI-DADE COUNTY			ROUTINE MAINTENANCE	FL Dept. of Transportation	A1-638

INDEX - 2018 TIP

TPO Proj. No.	FACILITY	From / Location	To / Location	TYPE OF WORK	RESPONSIBLE AGENCY	Page #
DT4194943	MOWING MIAMI-DADE COUNTY			ROUTINE MAINTENANCE	FL Dept. of Transportation	A1-586
DT4300922	MOWING MIAMI DADE COUNTY			ROUTINE MAINTENANCE	FL Dept. of Transportation	A1-615
DT4389844	MOWING MIAMI-DADE COUNTY			ROUTINE MAINTENANCE	FL Dept. of Transportation	A1-633
DT4389845	MOWING MIAMI-DADE COUNTY			ROUTINE MAINTENANCE	FL Dept. of Transportation	A1-634
DT4389846	MOWING MIAMI-DADE COUNTY			ROUTINE MAINTENANCE	FL Dept. of Transportation	A1-634
DT4409271	MOWING TAMiami TRAIL MIAMI-DADE COUNTY			ROUTINE MAINTENANCE	FL Dept. of Transportation	A1-639
DT4169631	MOWING TURNPIKEWIDE			ROUTINE MAINTENANCE	FL Dept. of Transportation	A1-584
PW000929	N 20 Street	NW 7 Avenue	NE 2 Avenue	Resurfacing	Miami-Dade Dept. of Transportation and Public Works	A5-28
DT2512712	N BEACH REC CORRIDOR	FROM 64TH STREET	TO 79TH STREET (PH IV)	BIKE PATH/TRAIL	FL Dept. of Transportation	A1-657
DT2512713	N BEACH REC CORRIDOR	FROM 21ST STREET	TO 64TH STREET	BIKE PATH/TRAIL	FL Dept. of Transportation	A1-658
DT4324091	N E 183RD STREET	FROM NE 11 AVENUE	TO NE 19 AVENUE	BIKE PATH/TRAIL	FL Dept. of Transportation	A1-355
PW000925	N Miami Avenue	N 17 Street	N 87 Street	Resurfacing	Miami-Dade Dept. of Transportation and Public Works	A5-26
PW000926	N Miami Avenue	N 105 Street	N 119 Street	Resurfacing	Miami-Dade Dept. of Transportation and Public Works	A5-27
PW000951	N Miami Avenue and Little River Canal			Bridge replacement (#874127)	Miami-Dade Dept. of Transportation and Public Works	A5-26
PW0001000	N Miami Avenue and N 111 Street			Traffic circle	Miami-Dade Dept. of Transportation and Public Works	A5-31
PW0001001	N Miami Avenue and N 115 Street			Traffic circle	Miami-Dade Dept. of Transportation and Public Works	A5-31

INDEX - 2018 TIP

TPO Proj. No.	FACILITY	From / Location	To / Location	TYPE OF WORK	RESPONSIBLE AGENCY	Page #
PW000980	NE 1 Avenue and NE 6 Street			Intersection improvement	Miami-Dade Dept. of Transportation and Public Works	A5-32
PW000790	NE 10 Avenue and NE 79 Street			Intersection improvement	Miami-Dade Dept. of Transportation and Public Works	A5-33
PW000932	NE 107 Street and NE 9 Avenue (R/R)			Resurfacing	Miami-Dade Dept. of Transportation and Public Works	A5-30
PW000039 1	NE 125 St/NE 6 Ave/W Dixie Hwy			Intersection Improvements	Miami-Dade Dept. of Transportation and Public Works	A16-5
PW000903	NE 151 Street	Biscayne Boulevard	Bay Vista Boulevard	Widen from 4 to 6 lanes	Miami-Dade Dept. of Transportation and Public Works	A5-45
PW000747	NE 16 Avenue	NE 123 Street	NE 135 Street	Widen to 3 lanes	Miami-Dade Dept. of Transportation and Public Works	A5-43
PW100001 5	NE 19 Avenue, NE 19 Drive & NE 121 Street	Intersection		Improvements: intersection	Miami-Dade Dept. of Transportation and Public Works	A16-7
PW000013	NE 2 AV & NE 215 St			Congestion Management	Miami-Dade Dept. of Transportation and Public Works	A16-4
PW000306 a	NE 2 Avenue	NE 20 Street	NE 36 Street	Street/Traffic Operational Improv.	Miami-Dade Dept. of Transportation and Public Works	A7-3
PW000443	NE 2 Avenue	NE 42 Street	NE 51 Street	Street/Traffic Operational Improv.	Miami-Dade Dept. of Transportation and Public Works	A7-3
PW000445	NE 2 Avenue	NE 69 Street	West Little River Canal	Street/Traffic Operational Improv.	Miami-Dade Dept. of Transportation and Public Works	A7-3
PW000819	NE 2 Avenue and NE 159 Street			Traffic signal	Miami-Dade Dept. of Transportation and Public Works	A5-50
PW000982	NE 2 Avenue and NE 36 Street			Intersection improvement	Miami-Dade Dept. of Transportation and Public Works	A5-32
TR4335111	NE 203 ST & NE 215 ST INTERSECTION IMPROVEMENTS BTWN US-1 & W DIXIE HWY			RAIL CAPACITY PROJECT	So. Florida Regional Transportation Authority	A1-51
TR4335112	NE 203 STREET INTERSECTION IMPROVEMENTS BETWEEN SR 5 / US-1 & W DIXIE HWY			RAIL CAPACITY PROJECT	So. Florida Regional Transportation Authority	A1-51
PW000937	NE 215 Street	NE 2 Avenue	NE 12 Avenue	Resurfacing	Miami-Dade Dept. of Transportation and Public Works	A5-48

INDEX - 2018 TIP

TPO Proj. No.	FACILITY	From / Location	To / Location	TYPE OF WORK	RESPONSIBLE AGENCY	Page #
DT2512711	NORTH BEACH	FROM 63RD STREET	TO 75TH STREET LAP	BIKE PATH/TRAIL	FL Dept. of Transportation	A1-657
DT2512716	NORTH BEACH CORRIDOR -VARIOUS BIKE PATH LINKS, ADA ACCESS, SIDEWALK +			BIKE PATH/TRAIL	FL Dept. of Transportation	A1-659
TA19	North Corridor (NW 27 Ave) Unity Station	Miami Intermodal Center (MIC)	NW 215 St	Construction of Transit Center with park and ride	Miami-Dade Dept. of Transportation and Public Works (Transit)	A11-3
DT4377221	NORTH MIAMI AVE BRIDGE 874127 OVER LITTLE RIVER CANAL REPLACEMENT			BRIDGE REPLACEMENT	FL Dept. of Transportation	A1-448
PW000765	North Miami Avenue North of NW 143 Street			Bridge replacement (#874035)	Miami-Dade Dept. of Transportation and Public Works	A5-46
PW0000461	North River Dr	SR 985/NW 107 Ave	NW 74 Ave	Widen North River Dr to include shoulders and improved access management	Miami-Dade Dept. of Transportation and Public Works	A16-6
TA6	Northeast Transit Hub Enhancements			Passenger Facility Improvements	Miami-Dade Dept. of Transportation and Public Works (Transit)	A11-19
DT4302751	NPDES PROGRAM MIAMI DADE COUNTYWIDE MAP PING OF DRNGE INFRASTURE			PRELIMINARY ENGINEERING	FL Dept. of Transportation	A1-617
DT4302752	NPDES PROGRAM MIAMI DADE COUNTYWIDE MAP PING OF DRNGE INFRASTURE			PRELIMINARY ENGINEERING	FL Dept. of Transportation	A1-617
DT4302753	NPDES PROGRAM MIAMI DADE COUNTYWIDE MAP PING OF DRNGE INFRASTURE			PRELIMINARY ENGINEERING	FL Dept. of Transportation	A1-618
PS0000121	NW 102 Avenue (West side)	NW 62 Street	NW 67 Street	2 lanes and 1/2 of turn lane	Private Sector	A8-3
PW000861	NW 104 Avenue and NW 33 Street			Traffic signal	Miami-Dade Dept. of Transportation and Public Works	A5-18
PW671133A	NW 106 Street and NW S River Drive Culvert			Culvert	Miami-Dade Dept. of Transportation and Public Works	A5-4
PW000850	NW 107 Avenue	NW 25 Street	NW 41 Street	Resurfacing	Miami-Dade Dept. of Transportation and Public Works	A5-12
PW000851	NW 107 Avenue	NW 12 Street	NW 25 Street	Resurfacing	Miami-Dade Dept. of Transportation and Public Works	A5-11
PW000962	NW 107 Avenue	NW 138 Street	NW 170 Street	New 5 lanes	Miami-Dade Dept. of Transportation and Public Works	A5-44

INDEX - 2018 TIP

TPO Proj. No.	FACILITY	From / Location	To / Location	TYPE OF WORK	RESPONSIBLE AGENCY	Page #
PW000853	NW 107 Avenue and NW 12 Street			Intersection improvement	Miami-Dade Dept. of Transportation and Public Works	A5-15
PW000651	NW 107 Avenue and NW 122 Street			New flyover ramp (2 lanes)	Miami-Dade Dept. of Transportation and Public Works	A5-5
PW000856	NW 107 Avenue and NW 41 Street			Intersection improvement	Miami-Dade Dept. of Transportation and Public Works	A5-16
PW000857	NW 107 Avenue and NW 58 Street			Intersection improvement	Miami-Dade Dept. of Transportation and Public Works	A5-16
PW000979	NW 111 Street	NW 22 Avenue	NW 7 Avenue	Resurfacing	Miami-Dade Dept. of Transportation and Public Works	A5-30
PW000794	NW 119 Street	NW 60 Avenue	NW 42 Avenue	Resurfacing	Miami-Dade Dept. of Transportation and Public Works	A5-115
PW000045 1	NW 12 St		SR 973/NW 87 Ave	Signal Improvements	Miami-Dade Dept. of Transportation and Public Works	A16-6
PS0000014	NW 122 Avenue	NW 25 Street	NW 41 Street	New construction: 2 lanes	Private Sector	A8-1
PW000008	NW 154 St/Miami Lakes Blvd	SR 973/NW 87 Ave	NW 67 Ave	Congestion Management	Miami-Dade Dept. of Transportation and Public Works	A16-4
PW000928	NW 17 Avenue	NW 87 Street	NW 103 Street	Resurfacing	Miami-Dade Dept. of Transportation and Public Works	A5-28
PW000965	NW 17 Avenue and NW 20 Street			Intersection Improvement	Miami-Dade Dept. of Transportation and Public Works	A5-34
PW000959	NW 17 Avenue and NW 7 Street			Intersection improvement	Miami-Dade Dept. of Transportation and Public Works	A5-33
PW000960	NW 17 Avenue and NW South River Drive			Intersection improvement	Miami-Dade Dept. of Transportation and Public Works	A5-34
PW000936	NW 191 Street	NW 57 Avenue	NW 52 Avenue	Resurfacing	Miami-Dade Dept. of Transportation and Public Works	A5-47
PW000967	NW 199 Street	NW 27 Avenue	NW 14 Court	Resurfacing	Miami-Dade Dept. of Transportation and Public Works	A5-48
PW000938	NW 199 Street and FI Turnpike			Traffic signal	Miami-Dade Dept. of Transportation and Public Works	A5-52

INDEX - 2018 TIP

TPO Proj. No.	FACILITY	From / Location	To / Location	TYPE OF WORK	RESPONSIBLE AGENCY	Page #
PW000987	NW 199 Street and NW 2200 Block			Traffic signal	Miami-Dade Dept. of Transportation and Public Works	A5-52
PW000927	NW 2 Avenue	NW 36 Street	NW 79 Street	Resurfacing	Miami-Dade Dept. of Transportation and Public Works	A5-27
PW000984	NW 2 Avenue	N Biscayne River Drive	NW 163 Street	Resurfacing	Miami-Dade Dept. of Transportation and Public Works	A5-47
PW0000361	NW 20 St	SR 9/NW 27 Ave	I 95	Roadway Infrastructure Improvements	Miami-Dade Dept. of Transportation and Public Works	A16-5
PW000930	NW 22 Avenue	W Flagler Street	NW 7 Street	Resurfacing	Miami-Dade Dept. of Transportation and Public Works	A5-29
PW000931	NW 22 Avenue	NW 7 Street	NW 20 Street	Resurfacing	Miami-Dade Dept. of Transportation and Public Works	A5-29
PW100007	NW 22 Avenue & NW 111 Street	Intersection		Intersection renovation: reposition of median	Miami-Dade Dept. of Transportation and Public Works	A16-9
PW000983	NW 22 Avenue and NW 50 Street			Traffic signal	Miami-Dade Dept. of Transportation and Public Works	A5-37
PW000956	NW 22 Avenue and NW 7 Street			Intersection improvement	Miami-Dade Dept. of Transportation and Public Works	A5-35
PW000910	NW 25 Street	NW 117 Avenue	NW 87 Avenue	Reversible lane	Miami-Dade Dept. of Transportation and Public Works	A5-1
PS0000110	NW 25 Street (South side)	NW 127 Avenue	NW 132 Place	2 lanes of 4 lanes divided	Private Sector	A8-3
PW000933	NW 28 Street and NW 19 Avenue			Traffic signal	Miami-Dade Dept. of Transportation and Public Works	A5-38
PW000761	NW 30 Avenue and NW 11 Street			Intersection improvement	Miami-Dade Dept. of Transportation and Public Works	A5-35
PW1000025	NW 32 Avenue & NW 119 Street	Intersection		Extension: left turn lane	Miami-Dade Dept. of Transportation and Public Works	A16-9
DT4261131	NW 34 AVENUE OVER COMFORT CANAL (CITY OF MIAMI)			BRIDGE REPLACEMENT	FL Dept. of Transportation	A1-259
PW000974	NW 36 Street/NW 41 Street	HEFT	SR 826	Reversible lane	Miami-Dade Dept. of Transportation and Public Works	A5-2

INDEX - 2018 TIP

TPO Proj. No.	FACILITY	From / Location	To / Location	TYPE OF WORK	RESPONSIBLE AGENCY	Page #
PW000304a	NW 37 Ave	North River Dr	NW 79 St	Widen from 2 to 5 lanes	Miami-Dade Dept. of Transportation and Public Works	A7-2
PW000818	NW 37 Avenue and NW 215 Street			Traffic signal	Miami-Dade Dept. of Transportation and Public Works	A5-50
PW0000291	NW 41 St & NW 97 AV			Congestion Management	Miami-Dade Dept. of Transportation and Public Works	A16-5
PW000915	NW 41 Street	NW 107 Avenue	NW 97 Avenue	Resurfacing	Miami-Dade Dept. of Transportation and Public Works	A5-8
PW000916	NW 41 Street	NW 97 Avenue	NW 87 Avenue	Resurfacing	Miami-Dade Dept. of Transportation and Public Works	A5-9
PW000966	NW 45 Avenue and NW 7 Street			Intersection Improvement	Miami-Dade Dept. of Transportation and Public Works	A5-36
PW000007	NW 58 St	SR 985/NW 107 Ave	SR 826/ Palmetto Expwy	Congestion Management	Miami-Dade Dept. of Transportation and Public Works	A16-3
PW000744	NW 58 Street	NW 97 Avenue	SR 826	Road reconstruction	Miami-Dade Dept. of Transportation and Public Works	A5-2
PW000847	NW 58 Street	NW 107 Avenue	NW 97 Avenue	Resurfacing	Miami-Dade Dept. of Transportation and Public Works	A5-9
PW000978	NW 58 Street and NW 99 Avenue			Traffic signal	Miami-Dade Dept. of Transportation and Public Works	A5-17
PS0000120	NW 66 Street	NW 102 Avenue	NW 107 Avenue	Full Improvement	Private Sector	A8-3
PW000970	NW 67 Avenue	Okeechobee Road	Gratigny Parkway	Resurfacing	Miami-Dade Dept. of Transportation and Public Works	A5-115
PW000816	NW 67 Avenue and NW 169 Street			Intersection improvement	Miami-Dade Dept. of Transportation and Public Works	A5-49
PW000985	NW 68 Avenue and NW 179 Street			Traffic signal	Miami-Dade Dept. of Transportation and Public Works	A5-51
PW1000008	NW 7 Avenue & NW 119 Street	Intersection		Intersection renovation: reposition of median	Miami-Dade Dept. of Transportation and Public Works	A16-6
PW0001002	NW 7 Street	SR 826	NW 76 Avenue	New 2 lanes	Miami-Dade Dept. of Transportation and Public Works	A5-1

INDEX - 2018 TIP

TPO Proj. No.	FACILITY	From / Location	To / Location	TYPE OF WORK	RESPONSIBLE AGENCY	Page #
PW20040355	NW 74 St	SR-821 (HEFT)	SR-826 (Palmetto)	New 6 lanes	Miami-Dade Dept. of Transportation and Public Works	A7-15
DT4326394	NW 74 STREET	FROM SR 826 / PALMETTO XWAY	TO SR 27 / OKEECHOBEE ROAD	TRANSPORTATION PLANNING	FL Dept. of Transportation	A1-701
PW1000016	NW 77 Court & NW 154 Street	Intersection		New Construction: left turn lane	Miami-Dade Dept. of Transportation and Public Works	A16-7
PW000854	NW 79 Avenue and NW 36 Street			Intersection improvement	Miami-Dade Dept. of Transportation and Public Works	A5-14
TA0000038	NW 7th Avenue and NW 62nd Street Passenger Activity Center 7th Avenue Transit Village	NW 7 Avenue/NW 62 Street		Construct New and improve existing Passenger Activity Centers	Miami-Dade Dept. of Transportation and Public Works (Transit)	A11-9
PW20040390	NW 87 Ave	NW 154 St	NW 186 St	Widen from 2 to 4 lanes	Miami-Dade Dept. of Transportation and Public Works	A7-16
PW000918	NW 87 Avenue	NW 25 Street	NW 36 Street	Resurfacing	Miami-Dade Dept. of Transportation and Public Works	A5-10
PW000976	NW 87 Avenue	NW 36 Street	NW 58 Street	Resurfacing	Miami-Dade Dept. of Transportation and Public Works	A5-11
PW000986	NW 87 Avenue and NW 164 Street			Traffic signal	Miami-Dade Dept. of Transportation and Public Works	A5-51
DT4056151	NW 87TH AVENUE	FROM NW 58TH STREET	TO OKEECHOBEE ROAD	PD&E/EMO STUDY	FL Dept. of Transportation	A1-174
DT4056152	NW 87TH AVENUE	FROM NW 58TH STREET	TO NW 74TH STREET	NEW ROAD CONSTRUCTION	FL Dept. of Transportation	A1-174
DT4056153	NW 87TH AVENUE	FROM NW 74TH STREET	TO NW 103RD STREET	NEW ROAD CONSTRUCTION	FL Dept. of Transportation	A1-175
PW000862	NW 89 Avenue and NW 93 Street			Widen to 3 lanes	Miami-Dade Dept. of Transportation and Public Works	A5-3
PW0000110	NW 97 Avenue	NW 138 Street	NW 154 Street	New 4 lanes	Miami-Dade Dept. of Transportation and Public Works	A5-43
PW000751	NW 97 Avenue	NW 58 Street	NW 70 Street	Widen from 2 to 4 lanes	Miami-Dade Dept. of Transportation and Public Works	A5-4
PW000860	NW 97 Avenue	NW 52 Street	NW 58 Street	Widen from 2 to 4 lanes	Miami-Dade Dept. of Transportation and Public Works	A5-3

INDEX - 2018 TIP

TPO Proj. No.	FACILITY	From / Location	To / Location	TYPE OF WORK	RESPONSIBLE AGENCY	Page #
PW000961	NW 97 Avenue	NW 154 Street	NW 170 Street	New 2 lanes	Miami-Dade Dept. of Transportation and Public Works	A5-44
PW000870	NW South River Drive	NW 31 Street	Tamiami Swing Bridge	Widen from 2 to 3 lanes	Miami-Dade Dept. of Transportation and Public Works	A5-23
PW000922	NW South River Drive and NW 89 Avenue			Traffic signal	Miami-Dade Dept. of Transportation and Public Works	A5-18
PW000006	Old Cutler Rd	SW 216 Street	SW 37 Ave	Congestion Management	Miami-Dade Dept. of Transportation and Public Works	A16-3
PW000952	Old Cutler Road and Cutler Canal C-100			Bridge replacement (#874293)	Miami-Dade Dept. of Transportation and Public Works	A5-66
DT2512656	OLD CUTLER TRAIL	FROM SW 136 ST / SW 63 AVE	TO CARTAGENA PLAZA	BIKE PATH/TRAIL	FL Dept. of Transportation	A1-157
MU000056	One-waying of South Beach Local Streets			Capacity improvements	Municipalities	A16-1
DT4404721	OPA LOCKA BOULEVARD RAILROAD XING# 628323J			RAIL SAFETY PROJECT	FL Dept. of Transportation	A1-516
APV010A	OPF Internal Perimeter Road System	Opa-locka Airport		Road improvements	Miami-Dade Aviation Dept	A9-15
APK036A	OPF Rehab Apron Pavement	Opa Locka Executive Airport	Areas of Bldg 101,102,103	Apron: Construct Apron (Standards)	Miami-Dade Aviation Dept	A9-9
DT4209172	OVERTOWN GREENWAY ALONG NW 11 ST	FROM NW 7 AVE	TO E OF NW 12 AVE	BIKE PATH/TRAIL	FL Dept. of Transportation	A1-229
DT4209171	OVERTOWN GREENWAY BETWEEN NW 3RD AVE AND NW 7TH AVENUE			BIKE PATH/TRAIL	FL Dept. of Transportation	A1-229
PW000792	Palmer Lake Bridge			Bridge replacement (#874134)	Miami-Dade Dept. of Transportation and Public Works	A5-30
TA24	Palmetto Intermodal Terminal	SR-826 (Palmetto) and NW 74 St		INTERMODAL HUB CAPACITY	Miami-Dade Dept. of Transportation and Public Works (Transit)	A11-6
PW000021	Pavement Markings Contract				Miami-Dade Dept. of Transportation and Public Works	A4-1
PW000107	Pavement Markings Crew				Miami-Dade Dept. of Transportation and Public Works	A4-3

INDEX - 2018 TIP

TPO Proj. No.	FACILITY	From / Location	To / Location	TYPE OF WORK	RESPONSIBLE AGENCY	Page #
TP4233721	PD&E WIDEN HEFT	FROM CAMP BELL DRIVE	TO US 1 (MP 2 - 13)	PD&E/EMO STUDY	Florida's Turnpike	A2-14
DT4355733	PEDESTRIAN & BICYCLE SAFETY PROGRAM CONSULTANT-CONTINUING CONTACT			TRAFFIC ENGINEERING STUDY	FL Dept. of Transportation	A1-402
DT4314331	PEDESTRIAN & BICYCLE SAFETY PUSHBUTTON CONTRACT			MISCELLANEOUS CONSTRUCTION	FL Dept. of Transportation	A1-347
DT4314334	PEDESTRIAN & BICYCLE SAFETY PUSHBUTTON CONTRACT			MISCELLANEOUS CONSTRUCTION	FL Dept. of Transportation	A1-348
DT4314335	PEDESTRIAN & BICYCLE SAFETY PUSHBUTTON CONTRACT			MISCELLANEOUS CONSTRUCTION	FL Dept. of Transportation	A1-349
DT4314337	PEDESTRIAN & BICYCLE SAFETY PUSHBUTTON CONTRACT			MISCELLANEOUS CONSTRUCTION	FL Dept. of Transportation	A1-350
DT4314341	PEDESTRIAN & BICYCLE SAFETY PUSHBUTTON CONTRACT			MISCELLANEOUS CONSTRUCTION	FL Dept. of Transportation	A1-350
AP4292712	PERIMETER ROAD	FROM NW 57 AVENUE	TO NW 18 STREET	PD&E/EMO STUDY	Miami-Dade Aviation Dept	A1-4
DT4370481	PILOT PROJECT FOR WETLAND MITIGATION			ENVIRONMENTAL TEST/MITIGATE	FL Dept. of Transportation	A1-673
DT4280441	PLEMO OPERATING FUND NON-PROJECT SPECIFIC CONSULTANT TASKS			TRANSPORTATION PLANNING	FL Dept. of Transportation	A1-698
PW000705	Ponce de Leon Boulevard	Salamanca Avenue	Antiquera Avenue	4 to 4 lanes with left turn bays	Miami-Dade Dept. of Transportation and Public Works	A5-101
SP6410330	Port Miami Multi-modal Terminal			Facility Moves	Miami-Dade Seaport Department	A10-5
SP642930	Port Miami Multi-modal Terminal			Cruise Terminal J Improvements	Miami-Dade Seaport Department	A10-6
SP2000000001	Port Miami Multi-modal Terminal			Cruise Terminal H Improvements	Miami-Dade Seaport Department	A10-1
SP2000000060	Port Miami Multi-modal Terminal			New CT F Addition and CT F & G Upgrades	Miami-Dade Seaport Department	A10-1
SP2000000061	Port Miami Multi-modal Terminal			Cruise Terminals D and E upgrades	Miami-Dade Seaport Department	A10-1

INDEX - 2018 TIP

TPO Proj. No.	FACILITY	From / Location	To / Location	TYPE OF WORK	RESPONSIBLE AGENCY	Page #
SP645200	Port Miami Multi-modal Terminal			New Cruise Terminal A	Miami-Dade Seaport Department	A10-7
SP4406171	PORT OF MIAMI INLAND CARGO AND CONTAINER DISTRIBUTION CENTER			SEAPORT CAPACITY PROJECT	Miami-Dade Seaport Department	A1-37
SP4380291	PORT OF MIAMI PASSENGER BOARDING BRIDGES			SEAPORT CAPACITY PROJECT	Miami-Dade Seaport Department	A1-36
DT2511561	PORT OF MIAMI TUNNEL	FROM PORT OF MIAMI	TO SR 836 / I-395	MISCELLANEOUS STRUCTURE	FL Dept. of Transportation	A1-150
DT2511562	PORT OF MIAMI TUNNEL	FROM PORT OF MIAMI	TO SR 836 / I-395	NEW ROAD CONSTRUCTION	FL Dept. of Transportation	A1-151
DT2511563	PORT OF MIAMI TUNNEL	FROM PORT OF MIAMI	TO SR 836 / I-395	NEW ROAD CONSTRUCTION	FL Dept. of Transportation	A1-151
DT2511564	PORT OF MIAMI TUNNEL MIAMI-DADE COUNTY MPO PRIORITY			FUNDING ACTION	FL Dept. of Transportation	A1-154
DT2511565	PORT OF MIAMI TUNNEL OVERSIGHT CONSULTANT			INSPECT CONSTRUCTION PROJS.	FL Dept. of Transportation	A1-154
SP4406161	PORT OF MIAMI UPLAND CARGO IMPROVEMENTS			SEAPORT CAPACITY PROJECT	Miami-Dade Seaport Department	A1-37
SP4311261	PORT OF MIAMI, PORT OF MIAMI (POM) POST PANAMAX CRANES			SEAPORT CAPACITY PROJECT	Miami-Dade Seaport Department	A1-35
TR0000004	Positive Train Control (PTC) on SFRC and FEC	Downtown Miami	Broward County Line	Rail Safety Project	So. Florida Regional Transportation Authority	A12-2
DT4282884	POWER SHEARING MIAMI DADE COUNTYWIDE			ROUTINE MAINTENANCE	FL Dept. of Transportation	A1-601
DT4302815	POWER SHEARING MIAMI-DADE COUNTYWIDE			ROUTINE MAINTENANCE	FL Dept. of Transportation	A1-621
PW000303	PTP Neighborhood Improvements				Miami-Dade Dept. of Transportation and Public Works	A7-1
PW000305	PTP Neighborhood Improvements				Miami-Dade Dept. of Transportation and Public Works	A7-2
PW000309	PTP Neighborhood Improvements				Miami-Dade Dept. of Transportation and Public Works	A7-3

INDEX - 2018 TIP

TPO Proj. No.	FACILITY	From / Location	To / Location	TYPE OF WORK	RESPONSIBLE AGENCY	Page #
PW000310	PTP Neighborhood Improvements				Miami-Dade Dept. of Transportation and Public Works	A7-5
PW000311	PTP Neighborhood Improvements				Miami-Dade Dept. of Transportation and Public Works	A7-6
PW000314	PTP Neighborhood Improvements				Miami-Dade Dept. of Transportation and Public Works	A7-7
PW000319	PTP Neighborhood Improvements				Miami-Dade Dept. of Transportation and Public Works	A7-8
PW000320	PTP Neighborhood Improvements				Miami-Dade Dept. of Transportation and Public Works	A7-10
PW000322	PTP Neighborhood Improvements				Miami-Dade Dept. of Transportation and Public Works	A7-12
PW000323	PTP Neighborhood Improvements				Miami-Dade Dept. of Transportation and Public Works	A7-13
PW000325	PTP Neighborhood Improvements				Miami-Dade Dept. of Transportation and Public Works	A7-14
PW000327	PTP Neighborhood Improvements				Miami-Dade Dept. of Transportation and Public Works	A7-15
PW000329	PTP Neighborhood Improvements				Miami-Dade Dept. of Transportation and Public Works	A7-16
TA0000051	Public Transportation Security Projects	Countywide		Acquire capital equipment, design and construct security related improvements	Miami-Dade Dept. of Transportation and Public Works (Transit)	A11-18
DT2501056	PUMP STATION SR 25 / OKEECHOBEE RD EAST OF W 12 AV TO W 19 ST			ROUTINE MAINTENANCE	FL Dept. of Transportation	A1-118
SP2000000131	Purchase of Cranes			Purchase of 4 cranes	Miami-Dade Seaport Department	A10-2
PW000878	PWWM Traffic Sign and Signals Division			Traffic signal timing optimization	Miami-Dade Dept. of Transportation and Public Works	A16-11
TA0000022	Rail Vehicle Replacement	Lehman Center		Replacement of existing rail cars	Miami-Dade Dept. of Transportation and Public Works (Transit)	A11-5
PW000022	Railroad Crossing Improvements				Miami-Dade Dept. of Transportation and Public Works	A4-2

INDEX - 2018 TIP

TPO Proj. No.	FACILITY	From / Location	To / Location	TYPE OF WORK	RESPONSIBLE AGENCY	Page #
TP4311001	RESURFACE HEFT	FROM MP 33.2	TO MP 35.4 (SB) & MP 35.4 TO MP 38.0 (NB)	RESURFACING	Florida's Turnpike	A2-16
TP4404231	RESURFACE HEFT IN MIAMI-DADE			RESURFACING	Florida's Turnpike	A2-32
PW000034	Resurfacing			Paving, widening, drainage, striping	Miami-Dade Dept. of Transportation and Public Works	A5-20
PW000040	Resurfacing			Paving, widening, drainage, striping	Miami-Dade Dept. of Transportation and Public Works	A5-40
PW000045	Resurfacing			Paving, widening, drainage, striping	Miami-Dade Dept. of Transportation and Public Works	A5-54
PW000055	Resurfacing			Paving, widening, drainage, striping	Miami-Dade Dept. of Transportation and Public Works	A5-86
PW000060	Resurfacing			Paving, widening, drainage, striping	Miami-Dade Dept. of Transportation and Public Works	A5-98
PW000072	Resurfacing			Paving, widening, drainage, striping	Miami-Dade Dept. of Transportation and Public Works	A5-119
PW000078	Resurfacing			Paving, widening, drainage, striping	Miami-Dade Dept. of Transportation and Public Works	A5-62
PW000081	Resurfacing			Paving, widening, drainage, striping	Miami-Dade Dept. of Transportation and Public Works	A5-105
PW000085	Resurfacing			Paving, widening, drainage, striping	Miami-Dade Dept. of Transportation and Public Works	A5-111
PW000333	Reversible Flow Lanes	at major thoroughfares		Variable reverse flow lanes	Miami-Dade Dept. of Transportation and Public Works	A7-17
PW000305 a	Right-of-Way			Right-of-Way	Miami-Dade Dept. of Transportation and Public Works	A7-2
PW000320 a	Right-of-Way			Right-of-Way	Miami-Dade Dept. of Transportation and Public Works	A7-10
PW000322 a	Right-of-Way			Right-of-Way	Miami-Dade Dept. of Transportation and Public Works	A7-12
PW000502	Right-of-Way			Right-of-Way acquisition for construction projects	Miami-Dade Dept. of Transportation and Public Works	A5-22

INDEX - 2018 TIP

TPO Proj. No.	FACILITY	From / Location	To / Location	TYPE OF WORK	RESPONSIBLE AGENCY	Page #
PW000504	Right-of-Way			Right-of-Way acquisition for construction projects	Miami-Dade Dept. of Transportation and Public Works	A5-42
PW000505	Right-of-Way			Right-of-Way acquisition for construction projects	Miami-Dade Dept. of Transportation and Public Works	A5-56
PW000507	Right-of-Way			Right-of-Way acquisition for construction projects	Miami-Dade Dept. of Transportation and Public Works	A5-63
PW000512	Right-of-Way			Right-of-Way acquisition for construction projects	Miami-Dade Dept. of Transportation and Public Works	A5-87
PW000516	Right-of-Way			Right-of-Way acquisition for construction projects	Miami-Dade Dept. of Transportation and Public Works	A5-99
PW000519	Right-of-Way			Right-of-Way acquisition for construction projects	Miami-Dade Dept. of Transportation and Public Works	A5-106
PW000520	Right-of-Way			Right-of-Way acquisition for construction projects	Miami-Dade Dept. of Transportation and Public Works	A5-112
PW000521	Right-of-Way			Right-of-Way acquisition for construction projects	Miami-Dade Dept. of Transportation and Public Works	A5-120
PW000113	Road & Bridge Emergency Bridge Repairs/Imprv./Painting				Miami-Dade Dept. of Transportation and Public Works	A4-4
DT4142936	RPM INSTALLATION MIAMI-DADE COUNTYWIDE			SIGNING/PAVEMENT MARKINGS	FL Dept. of Transportation	A1-581
DT4142937	RPM INSTALLATION MIAMI-DADE COUNTYWIDE			SIGNING/PAVEMENT MARKINGS	FL Dept. of Transportation	A1-581
DT4371511	RPM INSTALLATION MIAMI-DADE COUNTYWIDE			ROUTINE MAINTENANCE	FL Dept. of Transportation	A1-629
PW0000151	S Bayshore Dr & SW 17 AV			Congestion Management	Miami-Dade Dept. of Transportation and Public Works	A16-4
DT2527021	S DADE INLET CLEANING PRIMARY ROADS			ROUTINE MAINTENANCE	FL Dept. of Transportation	A1-559
DT4381651	SAFE RTS TO SCHL CRESTVW ES; EDISON PK K8 CTR; LORAH PK ES, SWEETWTR ES			PEDESTRIAN SAFETY IMPROVEMENT	FL Dept. of Transportation	A1-677
DT4381471	SAFE RTS TO SCHOOL ARCH CRK, E M.HARTNR, LAKEVW ES;N MIAMI, J.DIEGO MIDDLE			BIKE LANE/SIDEWALK	FL Dept. of Transportation	A1-674

INDEX - 2018 TIP

TPO Proj. No.	FACILITY	From / Location	To / Location	TYPE OF WORK	RESPONSIBLE AGENCY	Page #
DT4398951	SAFE RTS TO SCHOOL BUNCHE PK ELM, MIA GDN ELM, MYRTLE GRV K8 & TWIN LK			SIDEWALK	FL Dept. of Transportation	A1-474
DT4398941	SAFE RTS TO SCHOOL CARRIE MEEK / WESTVW, FLAGAMI, H.O. SIBLEY & SHADOWLWN			SIDEWALK	FL Dept. of Transportation	A1-474
DT4369401	SAFE RTS TO SCHOOL CITRUS GROVE; FAIRLAWN; SHENANDOAH; SILVER BLUFF ELEM			PEDESTRIAN SAFETY IMPROVEMENT	FL Dept. of Transportation	A1-444
DT4381631	SAFE RTS TO SCHOOL COMSTOCK ES, GRATGNY ES, AND HIBISCUS ES			PEDESTRIAN SAFETY IMPROVEMENT	FL Dept. of Transportation	A1-676
DT4381601	SAFE RTS TO SCHOOL CORAL REEF, HOWARD DRIVE AND PERRINE			PEDESTRIAN SAFETY IMPROVEMENT	FL Dept. of Transportation	A1-674
DT4398961	SAFE RTS TO SCHOOL FLORIDA CITY ELEMENTARY AND ROBERT R. MOTON ELEM.			SIDEWALK	FL Dept. of Transportation	A1-475
DT4354801	SAFE RTS TO SCHOOL HIALEAH GARDNS ELEMENTARY			PEDESTRIAN SAFETY IMPROVEMENT	FL Dept. of Transportation	A1-396
DT4369411	SAFE RTS TO SCHOOL JMS BRIGHT / JW JHNSN;MORNINGSDE;NATHN YNG;SUNY ISLE			PEDESTRIAN SAFETY IMPROVEMENT	FL Dept. of Transportation	A1-445
DT4381621	SAFE RTS TO SCHOOL KEY BISCAYNE K8			PEDESTRIAN SAFETY IMPROVEMENT	FL Dept. of Transportation	A1-675
DT4354811	SAFE RTS TO SCHOOL KINLOCH PARK ELEMENTARY & MIDDLE SCHOOLS			PEDESTRIAN SAFETY IMPROVEMENT	FL Dept. of Transportation	A1-397
DT4398971	SAFE RTS TO SCHOOL NORMAN S EDELCUP K8 CENTER			SIDEWALK	FL Dept. of Transportation	A1-476
TP4404232	SAFETY IMPROVEMENTS HEFT (SR 821) MP 0.0 - MP 9.2 IN MIAMI-DADE COUNTY			GUARDRAIL	Florida's Turnpike	A2-33
PW000440	School Flashing Signals				Miami-Dade Dept. of Transportation and Public Works	A7-18
PW000117	Secondary Gas-Road and Bridge Maintenance				Miami-Dade Dept. of Transportation and Public Works	A4-5
DT2501134	SERVICE PATROLS			SERVICE PATROL/FHP	FL Dept. of Transportation	A1-533
DT2501135	SERVICE PATROLS			SERVICE PATROL/FHP	FL Dept. of Transportation	A1-533

INDEX - 2018 TIP

TPO Proj. No.	FACILITY	From / Location	To / Location	TYPE OF WORK	RESPONSIBLE AGENCY	Page #
DT2501131	SERVICE PATROLS SR 826 / PALMETTO XWAY			SERVICE PATROL/FHP	FL Dept. of Transportation	A1-531
DT2501132	SERVICE PATROLS SR 93 / I-75			ITS FREEWAY MANAGEMENT	FL Dept. of Transportation	A1-531
SP647720	Sewer Upgrades at various locations	Dante B. Fascell PORTMIAMI	Various locations	Sewer Upgrades	Miami-Dade Seaport Department	A10-8
SP647150	SFCT			Improvements	Miami-Dade Seaport Department	A10-8
TR4294871	SFRTA	FROM HIALEAH MARKET TRI- RAIL STATION	TO MIC	RAIL CAPACITY PROJECT	So. Florida Regional Transportation Authority	
TR4294872	SFRTA	FROM HIALEAH MARKET TRI- RAIL STATION	TO MIC	PURCHASE RAIL RIGHT OF WAY	So. Florida Regional Transportation Authority	A1-2
DT4105681	SIGN INSPECTIONS DISTRICTWIDE			BRIDGE OPERATIONS	FL Dept. of Transportation	A1-570
DT4282871	SIGNING MIAMI DADE COUNTYWIDE			ROUTINE MAINTENANCE	FL Dept. of Transportation	A1-598
DT4282872	SIGNING MIAMI DADE COUNTYWIDE			ROUTINE MAINTENANCE	FL Dept. of Transportation	A1-598
DT4282873	SIGNING MIAMI DADE COUNTYWIDE			ROUTINE MAINTENANCE	FL Dept. of Transportation	A1-599
DT4282933	SIGNING MIAMI-DADE COUNTYWIDE			ROUTINE MAINTENANCE	FL Dept. of Transportation	A1-605
DT4367541	SNAKE CREEK TRAIL UNDERPASS PRELIMINARY ENGINEERING STUDY			PEDESTRIAN/WILDLIFE UNDERPASS	FL Dept. of Transportation	A1-443
PW0000106	South Bayshore Drive	Darwin Street	Mercy Way	Roadway improvements, drainage, watermain installation.	Miami-Dade Dept. of Transportation and Public Works	A5-23
PW000315a	South Bayshore Drive	Darwin Street	Mercy Way	Roadway Improvements, Drainage	Miami-Dade Dept. of Transportation and Public Works	A7-8
DT2512651	SOUTH DADE GREENWAYS NETWORK			BIKE PATH/TRAIL	FL Dept. of Transportation	A1-155
DT4300921	SOUTH DADE MOWING VARIOUS STATE ROADS			ROUTINE MAINTENANCE	FL Dept. of Transportation	A1-615

INDEX - 2018 TIP

TPO Proj. No.	FACILITY	From / Location	To / Location	TYPE OF WORK	RESPONSIBLE AGENCY	Page #
TAMDT286	South Dade Transitway Corridor (from SMART Plan)	Florida City, FL	Dadeland South Metrorail Station	PD&E Study	Miami-Dade Dept. of Transportation and Public Works (Transit)	A11-8
TA25	SOUTH FL VANPOOL - FTA 5307 & STATE TRANSIT BLOCK GRANT			COMMUTER TRANS. ASSISTANCE	Miami-Dade Dept. of Transportation and Public Works (Transit)	A11-7
TA4162222	SOUTH FL VANPOOL - FTA 5307 & STATE TRANSIT BLOCK GRANT			COMMUTER TRANS. ASSISTANCE	Miami-Dade Dept. of Transportation and Public Works (Transit)	A1-43
TA4162223	SOUTH FL VANPOOL - FTA 5307 & STATE TRANSIT BLOCK GRANT			COMMUTER TRANS. ASSISTANCE	Miami-Dade Dept. of Transportation and Public Works (Transit)	A1-44
TA4204523	SOUTH FLA COMMUTER SERVICES DISTRICTWIDE TDM OUTREACH			COMMUTER TRANS. ASSISTANCE	Miami-Dade Dept. of Transportation and Public Works (Transit)	A1-48
TA4222421	SOUTH FLA COMMUTER SERVICES IN MIAMI-DADE COUNTY - MARKETING			COMMUTER TRANS. ASSISTANCE	Miami-Dade Dept. of Transportation and Public Works (Transit)	A1-54
TA4222422	SOUTH FLA COMMUTER SERVICES IN MIAMI-DADE COUNTY - MARKETING			COMMUTER TRANS. ASSISTANCE	Miami-Dade Dept. of Transportation and Public Works (Transit)	A1-55
TA4222391	SOUTH FLA COMMUTER SERVICES IN MIAMI-DADE COUNTY - OPERATIONS			COMMUTER TRANS. ASSISTANCE	Miami-Dade Dept. of Transportation and Public Works (Transit)	A1-52
TA4222392	SOUTH FLA COMMUTER SERVICES IN MIAMI-DADE COUNTY - OPERATIONS			COMMUTER TRANS. ASSISTANCE	Miami-Dade Dept. of Transportation and Public Works (Transit)	A1-52
TA4222393	SOUTH FLA COMMUTER SERVICES IN MIAMI-DADE COUNTY - OPERATIONS			COMMUTER TRANS. ASSISTANCE	Miami-Dade Dept. of Transportation and Public Works (Transit)	A1-53
TA4222394	SOUTH FLA COMMUTER SERVICES IN MIAMI-DADE COUNTY - OPERATIONS			COMMUTER TRANS. ASSISTANCE	Miami-Dade Dept. of Transportation and Public Works (Transit)	A1-53
TA4222395	SOUTH FLA COMMUTER SERVICES IN MIAMI-DADE COUNTY - OPERATIONS			COMMUTER TRANS. ASSISTANCE	Miami-Dade Dept. of Transportation and Public Works (Transit)	A1-54
TA4204522	SOUTH FLA COMMUTER SERVICES IN MIAMI-DADE COUNTY - TDM OUTREACH			COMMUTER TRANS. ASSISTANCE	Miami-Dade Dept. of Transportation and Public Works (Transit)	A1-47
TA4204521	SOUTH FLA COMMUTER SERVICES IN MIAMI-DADE COUNTY - TMI SUPPORT			COMMUTER TRANS. ASSISTANCE	Miami-Dade Dept. of Transportation and Public Works (Transit)	A1-47
TA4204623	SOUTH FLA COMMUTER SERVICES IN MIAMI-DADE I-95 EXPRESS CALL CENTER			COMMUTER TRANS. ASSISTANCE	Miami-Dade Dept. of Transportation and Public Works (Transit)	A1-49
TA4204624	SOUTH FLA COMMUTER SERVICES IN MIAMI-DADE I-95 EXPRESS CALL CENTER			COMMUTER TRANS. ASSISTANCE	Miami-Dade Dept. of Transportation and Public Works (Transit)	A1-50

INDEX - 2018 TIP

TPO Proj. No.	FACILITY	From / Location	To / Location	TYPE OF WORK	RESPONSIBLE AGENCY	Page #
TA4204627	SOUTH FLA COMMUTER SERVICES IN MIAMI-DADE I-95 EXPRESS CALL CENTER			COMMUTER TRANS. ASSISTANCE	Miami-Dade Dept. of Transportation and Public Works (Transit)	A1-50
TA4204628	SOUTH FLA COMMUTER SERVICES IN MIAMI-DADE I-95 EXPRESS CALL CENTER			COMMUTER TRANS. ASSISTANCE	Miami-Dade Dept. of Transportation and Public Works (Transit)	A1-51
TA4204629	SOUTH FLA COMMUTER SERVICES IN MIAMI-DADE I-95 EXPRESS CALL CENTER			COMMUTER TRANS. ASSISTANCE	Miami-Dade Dept. of Transportation and Public Works (Transit)	A1-51
TA4408951	SOUTH FLORIDA VANPOOL - STATE BLOCK GRANT			COMMUTER TRANS. ASSISTANCE	Miami-Dade Dept. of Transportation and Public Works (Transit)	A1-82
PW000728	South Miami Avenue	15 Road	5 Street	Roadway improvements	Miami-Dade Dept. of Transportation and Public Works	A4-5
DT4346921	SOUTH MIAMI AVENUE	FROM SW 10 STREET	TO SW 9 STREET	BIKE LANE/SIDEWALK	FL Dept. of Transportation	A1-380
PW000762	South Miami Avenue and South 10 Street			Traffic signal	Miami-Dade Dept. of Transportation and Public Works	A5-37
TA0000050	South Miami Dade Busway ADA Improvements	Dadeland South Metrorail Station	SW 200th Street	ADA Accessibility	Miami-Dade Dept. of Transportation and Public Works (Transit)	A11-18
PW000115	SouthCom Pedestrian Bridge			Pedestrian bridge relocation (#879990)	Miami-Dade Dept. of Transportation and Public Works	A4-4
PW000104	Special Taxing District				Miami-Dade Dept. of Transportation and Public Works	A4-3
DT4283271	SPECIALIZED CONSULTANT SERVICES NPDES PROGRAM			DRAINAGE IMPROVEMENTS	FL Dept. of Transportation	A1-609
DT4283272	SPECIALIZED CONSULTANT SERVICES NPDES PROGRAM			DRAINAGE IMPROVEMENTS	FL Dept. of Transportation	A1-610
DT4347781	SR 112 / ARTHUR GODFREY	FROM ALTON ROAD	TO WEST OF PINE TREE	INTERSECTION IMPROVEMENT	FL Dept. of Transportation	A1-391
DT4358432	SR 112 / I-195	AT NORTH MIAMI AVENUE INTERCHANGE MODIFICATION REPORT		INTERCHANGE JUSTIFICA/MODIFICA	FL Dept. of Transportation	A1-410
DT4358431	SR 112 / I-195 FRONTAGE RD & RAMP REALIGNMENT (MIAMI DESIGN DISTRICT)			NEW ROAD CONSTRUCTION	FL Dept. of Transportation	A1-409
DT4365331	SR 112 / JULIA TUTTLE CAUSEWAY / I-195 OVER BISCAYNE BAY BRIDGE # 870302			BRIDGE-REPAIR/REHABILITATION	FL Dept. of Transportation	A1-432

INDEX - 2018 TIP

TPO Proj. No.	FACILITY	From / Location	To / Location	TYPE OF WORK	RESPONSIBLE AGENCY	Page #
XA11212	SR 112 Ramp Improvements at NW 37th Avenue	SR 112	NW 37th Avenue	Interchange Improvements	Miami-Dade Expressway Authority	A3-1
DT4405901	SR 25 / NE 36 STREET	AT NE 1ST AVENUE		TRAFFIC SIGNALS	FL Dept. of Transportation	A1-518
DT4399221	SR 25 / NW 36 STREET	FROM NW 5 AVENUE	TO NORTH MIAMI AVENUE	INTERSECTION IMPROVEMENT	FL Dept. of Transportation	A1-482
DT2501051	SR 25 / OKEECHOBEE RD	FROM EAST OF W 12TH AVE	TO WEST 19TH STREET	ADD LANES & RECONSTRUCT	FL Dept. of Transportation	A1-114
DT2501052	SR 25 / OKEECHOBEE RD	FROM SR 826 / PALMETTO XWAY	TO EAST OF WEST 12 AVE	ADD LANES & RECONSTRUCT	FL Dept. of Transportation	A1-116
DT2501053	SR 25 / OKEECHOBEE RD	AT METRORAIL CROSSING		FIXED GUIDEWAY IMPROVEMENTS	FL Dept. of Transportation	A1-116
DT2501054	SR 25 / OKEECHOBEE RD	FROM EAST OF W 12 AVENUE	TO WEST 19TH STREET	LANDSCAPING	FL Dept. of Transportation	A1-117
DT2501055	SR 25 / OKEECHOBEE RD	FROM EAST OF W 12 AVENUE	TO WEST 19TH STREET	ROUTINE MAINTENANCE	FL Dept. of Transportation	A1-118
DT4232511	SR 25 / OKEECHOBEE RD	FROM SR 997 / KROME AVENUE	TO NW 79TH AVENUE	PD&E/EMO STUDY	FL Dept. of Transportation	A1-235
DT4232512	SR 25 / OKEECHOBEE RD	FROM BROWARD COUNTY LINE	TO WEST OF THE HOMESTEAD EXTENSION FLORIDA TURNPIKE (HEFT)	ADD LANES & RECONSTRUCT	FL Dept. of Transportation	A1-236
DT4232513	SR 25 / OKEECHOBEE RD	FROM EAST OF NW 87 AVE	TO NW 79 AVE (CONCRETE)	ADD LANES & RECONSTRUCT	FL Dept. of Transportation	A1-237
DT4232514	SR 25 / OKEECHOBEE RD	FROM E OF NW 116 WAY	TO E OF NW 87 AVE (CONCRETE)	ADD LANES & REHABILITATE PVMNT	FL Dept. of Transportation	A1-238
DT4232515	SR 25 / OKEECHOBEE RD	FROM E OF NW 107 AVE	TO E OF NW 116 WAY (CNCRETE)	ADD LANES & REHABILITATE PVMNT	FL Dept. of Transportation	A1-239
DT4232516	SR 25 / OKEECHOBEE RD	FROM E OF NW 117 AVE	TO E OF NW 107 AVE (CNCRETE)	ADD LANES & REHABILITATE PVMNT	FL Dept. of Transportation	A1-241
DT4259792	SR 25 / OKEECHOBEE RD	FROM W OF SE 7 AVENUE	TO N OF NW 36 STREET	RESURFACING	FL Dept. of Transportation	A1-258
DT4365651	SR 25 / OKEECHOBEE RD & SR 826 / PALMETTO EXPRESSWAY (VARIOUS RAMP S)			PD&E/EMO STUDY	FL Dept. of Transportation	A1-438

INDEX - 2018 TIP

TPO Proj. No.	FACILITY	From / Location	To / Location	TYPE OF WORK	RESPONSIBLE AGENCY	Page #
DT4243092	SR 25 / OKEECHOBEE RD FEC BRIDGE @ RAMP 368.35 XING # 272752Y			BRIDGE-ROUTINE MAINTENANCE	FL Dept. of Transportation	A1-592
DT4243093	SR 25 / OKEECHOBEE RD FEC BRIDGE @ RAMP 368.35 XING # 272752Y			ROUTINE MAINTENANCE	FL Dept. of Transportation	A1-593
DT4243091	SR 25 / OKEECHOBEE RD FEC BRIDGE @ RRMP 368.35 XING # 272752Y			RAILROAD CROSSING	FL Dept. of Transportation	A1-592
DT4379171	SR 25 / OKEECHOBEE ROAD	AT WEST 16TH AVENUE		INTERSECTION IMPROVEMENT	FL Dept. of Transportation	A1-454
DT4056154	SR 25 / OKEECHOBEE ROAD AND SR 932 / NW 103 STREET	AT NW 87 AVENUE		ADD TURN LANE(S)	FL Dept. of Transportation	A1-177
DT4232517	SR 25 / OKEECHOBEE ROAD CORRIDOR REVIEW / PRELIMINARY ENGINEERING			PRELIMINARY ENGINEERING	FL Dept. of Transportation	A1-242
DT4380281	SR 25 / US 27 / OKEECHOBEE RD	FROM NW 72 AVE / W 16 AVE	TO SE 4 AVE / E DR	TRANSPORTATION PLANNING	FL Dept. of Transportation	A1-461
DT4377061	SR 25 / US 27 / OKEECHOBEE ROAD	AT NW 138TH STREET		TRAFFIC SIGNALS	FL Dept. of Transportation	A1-447
DT4124739	SR 5 / BISCAYNE BLVD	FROM SE 3RD AVENUE	TO SE 2ND STREET	RESURFACING	FL Dept. of Transportation	A1-192
DT4308081	SR 5 / BISCAYNE BLVD	FROM NE 151 STREET	TO NE 196 STREET	RESURFACING	FL Dept. of Transportation	A1-330
DT4379151	SR 5 / BISCAYNE BLVD	FROM SE 2ND STREET	TO NE 11TH TERRACE	INTERSECTION IMPROVEMENT	FL Dept. of Transportation	A1-452
DT4400131	SR 5 / BISCAYNE BLVD	AT NE 82ND STREET		INTERSECTION IMPROVEMENT	FL Dept. of Transportation	A1-490
DT4073341	SR 5 / BISCAYNE BLVD CITY OF AVENTURA			ROUTINE MAINTENANCE	FL Dept. of Transportation	A1-567
DT4124735	SR 5 / BRICKELL AVE	FROM SE 5 STREET	TO SE 8 STREET	INTERSECTION IMPROVEMENT	FL Dept. of Transportation	A1-189
DT4124736	SR 5 / BRICKELL AVE	FROM NE OF SE 5TH STREET	TO S OF BRICKELL AVE BRDG	DRAINAGE IMPROVEMENTS	FL Dept. of Transportation	A1-190
DT4124731	SR 5 / BRICKELL AVENUE	FROM S OF SE 25TH ROAD	TO SE 4TH STREET	RIGID PAVEMENT REHABILITATION	FL Dept. of Transportation	A1-186

INDEX - 2018 TIP

TPO Proj. No.	FACILITY	From / Location	To / Location	TYPE OF WORK	RESPONSIBLE AGENCY	Page #
DT4124732	SR 5 / BRICKELL AVENUE	FROM S OF SE 25TH ROAD	TO SE 15TH ROAD	LIGHTING	FL Dept. of Transportation	A1-187
DT4124733	SR 5 / BRICKELL AVENUE	FROM S OF SE 25 ROAD	TO BRICKELL BR(N OF SE 5 ST)	ADV TRAVELER INFORMATION SYSTM	FL Dept. of Transportation	A1-188
DT4124734	SR 5 / BRICKELL AVENUE	AT SE 12 STREET PUMP STATION		PERIODIC MAINTENANCE	FL Dept. of Transportation	A1-189
DT4131711	SR 5 / LANDSCAPE-TURF	FROM S W 136 STREET	TO S W 80 STREET	ROUTINE MAINTENANCE	FL Dept. of Transportation	A1-575
DT4124737	SR 5 / SE 2ND AVENUE	FROM SE 2ND STREET	TO SE 4TH STREET	RESURFACING	FL Dept. of Transportation	A1-191
DT4399171	SR 5 / SOUTH DIXIE HIGHWAY	AT SW 127 AVENUE	TO SW 232 STREET	INTERSECTION IMPROVEMENT	FL Dept. of Transportation	A1-479
DT4386111	SR 5 / US 1	FROM SW 344 STREET / PALM DRIVE	TO SR 992 / SW 152 STREET	TRANSPORTATION PLANNING	FL Dept. of Transportation	A1-471
DT4399131	SR 5 / US 1	AT SW 112 AVENUE		INTERSECTION IMPROVEMENT	FL Dept. of Transportation	A1-477
DT4401851	SR 5 / US 1 SIGNALIZED INTERSECT. LIGHTING	FROM SW 132 AVE	TO SW 105 ST	LIGHTING	FL Dept. of Transportation	A1-506
DT4401891	SR 5 / US 1 SIGNALIZED INTERSECTION LIGHTING	FROM LEJEUNE RD	TO SE 4TH ST	LIGHTING	FL Dept. of Transportation	A1-510
DT4401911	SR 5 / US 1 SIGNALIZED INTERSECTION LIGHTING	FROM NE 22 ST	TO SANS SOUCI BLVD	LIGHTING	FL Dept. of Transportation	A1-512
DT4401801	SR 5 / US 1 SIGNALIZED INTERSECTION LIGHTING	FROM NE 123 ST	TO NE 213 ST	LIGHTING	FL Dept. of Transportation	A1-502
DT4401841	SR 5 / US 1 SIGNALIZED INTERSECTION LIGHTING	FROM SW 344	TO SW 244 ST	LIGHTING	FL Dept. of Transportation	A1-505
DT4401901	SR 5 / US 1 SIGNALIZED INTERSECTION LIGHTING	FROM SE 1 ST	TO NE 21 ST	LIGHTING	FL Dept. of Transportation	A1-511
DT4334551	SR 5 / US-1	FROM SW 37 AVENUE	TO PONCE DE LEON	INTERSECTION IMPROVEMENT	FL Dept. of Transportation	A1-373
DT4334552	SR 5 / US-1	AT RIVIERA DRIVE		INTERSECTION IMPROVEMENT	FL Dept. of Transportation	A1-374

INDEX - 2018 TIP

TPO Proj. No.	FACILITY	From / Location	To / Location	TYPE OF WORK	RESPONSIBLE AGENCY	Page #
DT4334891	SR 5 / US-1	AT SW 104 STREET		INTERSECTION IMPROVEMENT	FL Dept. of Transportation	A1-377
DT4379181	SR 5 / US-1	AT SW 22 AVENUE		INTERSECTION IMPROVEMENT	FL Dept. of Transportation	A1-456
DT4399841	SR 5 / US-1	AT SW 136TH STREET		INTERSECTION IMPROVEMENT	FL Dept. of Transportation	A1-487
DT4399861	SR 5 / US-1	FROM BAILES ROAD	TO SW 214 STREET	INTERSECTION IMPROVEMENT	FL Dept. of Transportation	A1-489
DT4404851	SR 5 / US-1	FROM MM 115.327	TO MM 116.60	GUARDRAIL	FL Dept. of Transportation	A1-517
DT4284871	SR 5 / US-1 / S DIXIE	FROM N OF SW 168 STREET	TO SW 183 STREET / SB ONLY	RESURFACING	FL Dept. of Transportation	A1-282
DT4284872	SR 5 / US-1 / S DIXIE	FROM N OF SW 184 STREET	TO S OF SW 168 STREET	RESURFACING	FL Dept. of Transportation	A1-283
DT4334553	SR 5 / US-1 / S DIXIE HWY	FROM RIVIERA DR	TO SW 27 AVE (WITH EXCEPTION)	RESURFACING	FL Dept. of Transportation	A1-375
DT4334554	SR 5 / US-1 / S DIXIE HWY	FROM EAST OF SR 9 / SW 27 AVENUE	TO SR 9A / I-95	RESURFACING	FL Dept. of Transportation	A1-376
DT4378731	SR 5 / US-1 / SOUTH DIXIE HIGHWAY	AT SW 200TH STREET		PEDESTRIAN SAFETY IMPROVEMENT	FL Dept. of Transportation	A1-451
DT4365401	SR 5 / US-1 OVER CORAL GABLES CANAL BRIDGE # 870019			BRIDGE - PAINTING	FL Dept. of Transportation	A1-437
DT4401881	SR 5 / US1 SIGNALIZED INTERSECTION LIGHTING	FROM PALMETTO / SW 98 ST	TO GRANADA BLVB	LIGHTING	FL Dept. of Transportation	A1-509
DT4363121	SR 7 / NW 2 AVENUE	AT NW 199 STREET		INTERSECTION IMPROVEMENT	FL Dept. of Transportation	A1-418
DT4399191	SR 7 / NW 2ND AVENUE	FROM NW 7 AVENUE	TO NW 179TH STREET	INTERSECTION IMPROVEMENT	FL Dept. of Transportation	A1-480
DT4401861	SR 7 / NW 7 AVE SIGNALIZED INTERSECTION LIGHTING	FROM SW 6 ST	TO NW 62 ST	LIGHTING	FL Dept. of Transportation	A1-507
DT4401871	SR 7 / NW 7 AVE SIGNALIZED INTERSECTION LIGHTING	FROM NW 63 ST	TO NW 215 ST	LIGHTING	FL Dept. of Transportation	A1-508

INDEX - 2018 TIP

TPO Proj. No.	FACILITY	From / Location	To / Location	TYPE OF WORK	RESPONSIBLE AGENCY	Page #
DT4255981	SR 7 / NW 7 AVENUE	FROM NW 8 STREET	TO NW 36 STREET	FLEXIBLE PAVEMENT RECONSTRUCT.	FL Dept. of Transportation	A1-252
DT4308171	SR 7 / NW 7 AVENUE	FROM NW 36 STREET	TO N OF NW 78 STREET	RESURFACING	FL Dept. of Transportation	A1-334
DT4308172	SR 7 / NW 7 AVENUE	FROM N OF NW 79 STREET	TO LITTLE RIVER DRIVE	RESURFACING	FL Dept. of Transportation	A1-335
DT4255982	SR 7 / NW 7TH AVE	FROM NW 6TH STREET	TO NW 32ND STREET	INTERSECTION IMPROVEMENT	FL Dept. of Transportation	A1-254
DT4256371	SR 7 / SR 826 / SR-9A GOLDEN GLADES INTERCHANGE VARIOUS RAMP S			RESURFACING	FL Dept. of Transportation	A1-255
TA2516845	SR 7 / SR 9 GOLDEN GLADES INTERCHANGE PARK & RIDE (WEST LOT)			PARK AND RIDE LOTS	Miami-Dade Dept. of Transportation and Public Works (Transit)	A1-27
DT4326392	SR 7 / SR 933 / US 441	FROM SW 8 ST / TAMiami TRL	TO GGI PARK AND RIDE LOT	TRANSPORTATION PLANNING	FL Dept. of Transportation	A1-701
DT4308173	SR 7 / US 441 / NW 7 AVE	FROM LITTLE RIVER DR	TO SOUTH OF NW 117 STREET	RESURFACING	FL Dept. of Transportation	A1-336
DT4308174	SR 7 / US 441 / NW 7 AVE	FROM NW 119 STREET	TO SOUTH OF BISCAYNE CANAL	RESURFACING	FL Dept. of Transportation	A1-337
DT4256372	SR 7 / US 441 SB	FROM NW 2ND AVE	TO BRIDGE # 870045 (TURNPIKE CONNECTOR)	RESURFACING	FL Dept. of Transportation	A1-256
DT4256373	SR 7 / US 441 SB	FROM NORTH OF NW 15900 BLOCK	TO NORTH OF NW 16000 BLOCK	RESURFACING - RIDE ONLY	FL Dept. of Transportation	A1-256
DT4208271	SR 7 / US-441	FROM SR 9A / I-95 EXIT RAMP	TO NW 183 STREET - LAP	LANDSCAPING	FL Dept. of Transportation	A1-695
DT4208272	SR 7 / US-441	FROM NW 151 ST	TO NW 215 ST AND FROM NE 2 AVE TO NW 57 AVE	TRANSPORTATION PLANNING	FL Dept. of Transportation	A1-696
DT4291861	SR 817 / NW 27 AVENUE	FROM SOUTH OF NW 187 ST	TO NORTH OF NW 202 TERR	RESURFACING	FL Dept. of Transportation	A1-292
DT4291862	SR 817 / NW 27 AVENUE	AT MIAMI GARDENS DRIVE		INTERSECTION IMPROVEMENT	FL Dept. of Transportation	A1-293
DT4291863	SR 817 / NW 27 AVENUE	FROM SOUTH OF NW 203 ST	TO NW 215 ST / COUNTY LINE	RESURFACING	FL Dept. of Transportation	A1-294

INDEX - 2018 TIP

TPO Proj. No.	FACILITY	From / Location	To / Location	TYPE OF WORK	RESPONSIBLE AGENCY	Page #
DT4327435	SR 817 / NW 27 AVENUE	FROM NW 165 STREET	TO NW 171 STREET	INTERSECTION IMPROVEMENT	FL Dept. of Transportation	A1-365
DT4379211	SR 817 / NW 27 AVENUE	FROM NW 171 STREET	TO NW 177 STREET	PEDESTRIAN SAFETY IMPROVEMENT	FL Dept. of Transportation	A1-457
DT4401751	SR 817 / NW 27TH AVE SIGNALIZED INTERSECTION LIGHTING	FROM NW 215 ST	TO SR 9	LIGHTING	FL Dept. of Transportation	A1-496
TP4354621	SR 821 (HEFT) CAMPBELL DRIVE INTERCHANGE IMPROVEMENTS			INTERCHANGE RAMP (NEW)	Florida's Turnpike	A2-17
TP4355432	SR 821 (HEFT) THERMOPLASTIC FOR HEFT WIDENING	FROM SR 836 (Dolphin Expressway) (MP 32)	TO NW 106TH ST (MP 34)	SIGNING/PAVEMENT MARKINGS	Florida's Turnpike	A2-22
DT4351731	SR 825 / SW 137 AVENUE	FROM SR 90 / SW 8 STREET	TO NW 12 STREET	LANDSCAPING	FL Dept. of Transportation	A1-393
DT4326871	SR 826	FROM FLAGLER ST	TO NW 154 ST & I-75 FROM SR 826 TO NW 170 ST	ADD SPECIAL USE LANE	FL Dept. of Transportation	A1-355
DT4402811	SR 826 / NE 163 ST SIGNALIZED INTERSECTION LIGHTING	FROM I-95	TO NE 35 AVE	LIGHTING	FL Dept. of Transportation	A1-513
DT4403041	SR 826 / NW / NE 167TH STREET	AT NORTH MIAMI AVENUE		INTERSECTION IMPROVEMENT	FL Dept. of Transportation	A1-514
DT4362121	SR 826 / PALMETTO EXPRESSWAY FHP ENHANCED ENFORCEMENT			OTHER ITS	FL Dept. of Transportation	A1-415
DT4362071	SR 826 / PALMETTO EXPRESSWAY INCIDENT MGMT / ROAD RANGER SERVICE PATROLS			OTHER ITS	FL Dept. of Transportation	A1-413
DT4300801	SR 826 / PALMETTO EXPW AND SR A1A MACARTHUR CSWY ASSET MAINTENANCE			ROUTINE MAINTENANCE	FL Dept. of Transportation	A1-612
DT4357607	SR 826 / PALMETTO EXPWY EAST / WEST CORRIDOR PRELIMINARY ENGINEERING			PRELIMINARY ENGINEERING	FL Dept. of Transportation	A1-409
DT4365251	SR 826 / PALMETTO EXPWY OVER INTRACOASTAL CANAL BRIDGES 870592, 870593			BRIDGE-REPAIR/REHABILITATION	FL Dept. of Transportation	A1-430
DT2491121	SR 826 / PALMETTO EXPY	FROM 2000FT S OF NW 25 ST	TO 2000FT N OF NW 25 ST	ADD LANES & RECONSTRUCT	FL Dept. of Transportation	A1-88
DT2491122	SR 826 / PALMETTO EXPY	FROM NW 14 STREET	TO NW 31 STREET	LANDSCAPING	FL Dept. of Transportation	A1-89

INDEX - 2018 TIP

TPO Proj. No.	FACILITY	From / Location	To / Location	TYPE OF WORK	RESPONSIBLE AGENCY	Page #
DT4184231	SR 826 / PALMETTO EXPY	FROM SR 93 / I-75	TO GOLDEN GLADES INTRCHNG	PD&E/EMO STUDY	FL Dept. of Transportation	A1-225
DT4184232	SR 826 / PALMETTO EXPY	FROM NW 67 AVENUE	TO NW 47 AVENUE	ADD AUXILIARY LANE(S)	FL Dept. of Transportation	A1-225
DT4184233	SR 826 / PALMETTO EXPY	FROM SR 836	TO SR 93 / I-75	PD&E/EMO STUDY	FL Dept. of Transportation	A1-226
DT4184235	SR 826 / PALMETTO EXPY	FROM NW 154 STREET	TO NW 17 AVENUE	ADD SPECIAL USE LANE	FL Dept. of Transportation	A1-227
DT4184236	SR 826 / PALMETTO EXPY	FROM SR 968 / W FLAGLER ST	TO NW 154 STREET	PD&E/EMO STUDY	FL Dept. of Transportation	A1-228
DT4326391	SR 826 / PALMETTO EXPY	FROM US-1 / S DIXIE HWY	TO SR 836 / DOLPHIN XWAY	TRANSPORTATION PLANNING	FL Dept. of Transportation	A1-700
DT4326872	SR 826 / PALMETTO EXPY	FROM SR 93 / I-75	TO NW 154 STREET	RESURFACING	FL Dept. of Transportation	A1-358
DT4326873	SR 826 / PALMETTO EXPY	FROM NW 31 STREET	TO FEC RAILROAD	LANDSCAPING	FL Dept. of Transportation	A1-358
DT4326874	SR 826 / PALMETTO EXPY	FROM FEC RAILROAD	TO NW 154 STREET	LANDSCAPING	FL Dept. of Transportation	A1-359
DT4327431	SR 826 / PALMETTO EXPY	FROM SR 5 / US-1	TO N OF SR 878 / SNAPPER CREEK EXPY	RESURFACING	FL Dept. of Transportation	A1-361
DT4327432	SR 826 / PALMETTO EXPY	FROM EAST OF NW 57 AVE	TO WEST OF NW 27 AVE	RESURFACING	FL Dept. of Transportation	A1-362
DT4327433	SR 826 / PALMETTO EXPY	FROM WEST OF NW 27 AVE	TO WEST OF NW 17 AVE	RESURFACING	FL Dept. of Transportation	A1-363
DT4327434	SR 826 / PALMETTO EXPY	FROM W OF NW 67 AVENUE	TO W OF NW 57 AVENUE	RESURFACING	FL Dept. of Transportation	A1-364
DT4357601	SR 826 / PALMETTO EXPY	FROM I-75	TO N OF CANAL C-8 BRDG (APPROX NW 162ST)	ADD LANES & RECONSTRUCT	FL Dept. of Transportation	A1-403
DT4357602	SR 826 / PALMETTO EXPY	FROM N OF CANAL C-8 BRDG(162ST)	TO E OF NW 67 AVE	ADD LANES & RECONSTRUCT	FL Dept. of Transportation	A1-404
DT4357603	SR 826 / PALMETTO EXPY	FROM E OF NW 67 AVE	TO E OF NW 57 AVE	ADD LANES & RECONSTRUCT	FL Dept. of Transportation	A1-405

INDEX - 2018 TIP

TPO Proj. No.	FACILITY	From / Location	To / Location	TYPE OF WORK	RESPONSIBLE AGENCY	Page #
DT4357604	SR 826 / PALMETTO EXPY	FROM E OF NW 57 AVE	TO E OF NW 42 AVE	ADD LANES & RECONSTRUCT	FL Dept. of Transportation	A1-406
DT4357605	SR 826 / PALMETTO EXPY	FROM E OF NW 42 AVE	TO E OF NW 32 AVE	ADD LANES & RECONSTRUCT	FL Dept. of Transportation	A1-406
DT4357606	SR 826 / PALMETTO EXPY	FROM E OF NW 32 AVE	TO W OF NW 17 AVE	ADD LANES & RECONSTRUCT	FL Dept. of Transportation	A1-407
DT4283581	SR 826 / PALMETTO EXPY - SR 826 EASTBOUND RAMP TO SR 9A / I-95 NORTHBOUND			INTERCHANGE RAMP (NEW)	FL Dept. of Transportation	A1-273
DT4362001	SR 826 / PALMETTO EXPY EXPRESS LANES TOLLING & RAMP SIGNALING OPERATION			TECHNICAL ASSISTANCE	FL Dept. of Transportation	A1-411
DT4362091	SR 826 / PALMETTO EXPY INCIDENT MANAGEMENT ROAD RANGER SERVICE PATROLS			OTHER ITS	FL Dept. of Transportation	A1-414
DT4362031	SR 826 / PALMETTO EXPY ITS CONTRACT FOR MAINTENANCE OF TOLLING EQUIPMENT			OTHER ITS	FL Dept. of Transportation	A1-412
DT4283583	SR 826 / PALMETTO XWAY	FROM W OF NW 17TH AVENUE	TO I-95 (EXPRESS LANES)	ADD LANES & RECONSTRUCT	FL Dept. of Transportation	A1-275
DT4167091	SR 826 / PALMETTO XWAY @ MIAMI LAKES DRIVE (NW 154TH STREET)			ROUTINE MAINTENANCE	FL Dept. of Transportation	A1-582
DT4365252	SR 826 / SUNNY ISLES BLVD	FROM E OF INTRACOASTAL	TO SR A1A / COLLINS AVE	RESURFACING	FL Dept. of Transportation	A1-430
DT4283588	SR 826 CONNECTOR	AT GOLDEN GLADES INTERCHG AND VARIOUS RAMP S		ADD LANES & RECONSTRUCT	FL Dept. of Transportation	A1-279
DT4355991	SR 826 PALMETTO EXP EXPRESS LANES ASSET MAINT ENANCE			ROUTINE MAINTENANCE	FL Dept. of Transportation	A1-628
XA83629	SR 836 (Dolphin) Interchange Modifications At 87 Ave	SR 836 West of 82 Ave	NW 97 Ave	Interchange Improvements	Miami-Dade Expressway Authority	A3-2
XA83634	SR 836 (DOLPHIN) NEW HEFT RAMP CONNECTIONS	NORTHBOUND / SOUTHBOUND HEFT	EASTBOUND / WESTBOUND SR 836 (DOLPHIN)	New Connector	Miami-Dade Expressway Authority	A3-2
DT2516881	SR 836 / I-395	FROM WEST OF I-95	TO MACARTHUR CSWY BRIDGE	BRIDGE-REPLACE AND ADD LANES	FL Dept. of Transportation	A1-159
DT2516701	SR 836 / I-395 / I-95	FROM NW 17TH AVENUE	TO MACARTHUR CSWY BRIDGE	PD&E/EMO STUDY	FL Dept. of Transportation	A1-158

INDEX - 2018 TIP

TPO Proj. No.	FACILITY	From / Location	To / Location	TYPE OF WORK	RESPONSIBLE AGENCY	Page #
DT4231261	SR 836 / I-95 INTERCHANGE RAMP S	FROM NW 17 AVE	TO I-95 (MDX)	INTERCHANGE IMPROVEMENT	FL Dept. of Transportation	A1-234
XA83611	SR 836/I-95 Interchange Improvements	NW 17th Ave	I-95	Widening and Operational Improvements	Miami-Dade Expressway Authority	A3-2
DT4306372	SR 847 / NW 47 AVE	NW 183 ST.	TO MIAMI DADE / BRWD CO LINE	LANDSCAPING	FL Dept. of Transportation	A1-326
DT4306371	SR 847 / NW 47 AVENUE	FROM SR 860 / NW 183 STREET	MIAMI DADE / BRWD CO LINE	ADD LANES & RECONSTRUCT	FL Dept. of Transportation	A1-324
DT4306373	SR 847 / NW 47 AVENUE	FROM N OF NW 199 STREET	TO PREMIER PKY (BROWARD)	ADD LANES & RECONSTRUCT	FL Dept. of Transportation	A1-327
DT4406831	SR 854 / NE 203 STREET	FROM SR 5 / US-1	TO WEST DIXIE HIGHWAY	LANDSCAPING	FL Dept. of Transportation	A1-520
DT4365391	SR 856 / WM LEHMAN CSWAY OVER INTRACOASTAL CANAL BRIDGES 870606 & 870607			BRIDGE - PAINTING	FL Dept. of Transportation	A1-436
DT4275181	SR 860 / MIAMI GARDENS	FROM NW 57 AVENUE	TO W OF NW 28 PLACE	RESURFACING - RIDE ONLY	FL Dept. of Transportation	A1-265
DT4275182	SR 860 / MIAMI GARDENS / NW 183 ST	FROM E OF NW 57 AVE	TO W OF NW 27 AVE	RESURFACING	FL Dept. of Transportation	A1-266
DT4308082	SR 860 / MIAMI GARDENS DRIVE	AT BISCAYNE BLVD AND AT WEST DIXIE HIGHWAY		INTERSECTION IMPROVEMENT	FL Dept. of Transportation	A1-332
DT4308083	SR 860 / MIAMI GARDENS DRIVE	AT BISCAYNE BLVD		INTERSECTION IMPROVEMENT	FL Dept. of Transportation	A1-333
DT4399851	SR 860 / MIAMI GARDENS DRIVE AND NW 67 AVENUE			INTERSECTION IMPROVEMENT	FL Dept. of Transportation	A1-488
DT4309571	SR 860 / MIAMI GARDENS DRIVE INTERCHANGE (SYSTEM-TO-SYSTEM INTCH)			NEW ROAD CONSTRUCTION	FL Dept. of Transportation	A1-340
DT4365381	SR 860 / MIAMI GARDENS DRIVE OVER SNAKE CREEK CANAL BRIDGE # 870624			BRIDGE - PAINTING	FL Dept. of Transportation	A1-435
DT4309572	SR 860 / MIAMI GARDNS DR	FROM E OF NW 97 AVE	TO I-75 AND PARK & RIDE LOT	PARK AND RIDE LOTS	FL Dept. of Transportation	A1-341
DT4399201	SR 860 / NW 183 STREET	FROM NW 2 AVENUE	TO N MIAMI AVENUE	INTERSECTION IMPROVEMENT	FL Dept. of Transportation	A1-481

INDEX - 2018 TIP

TPO Proj. No.	FACILITY	From / Location	To / Location	TYPE OF WORK	RESPONSIBLE AGENCY	Page #
DT4401811	SR 860 / NW 184ST SIGNALIZED INTERSECTION LIGHTING	FROM NW 52 AVE	TO W DIXIE HWY	LIGHTING	FL Dept. of Transportation	A1-503
XA87410	SR 874 (Don Shula) Ramp Connector	SW 128 St	SR 874	New Connector	Miami-Dade Expressway Authority	A3-3
XA87413	SR 874 / SW 72nd Street Interchange	SW 72nd Street	SR 874	New Interchange	Miami-Dade Expressway Authority	A3-3
DT4283587	SR 9 / I-95 SB	FROM GOLDEN GLADES INTERCHANGE	TO SR 916 / OPA LOCKA BLVD	FLEXIBLE PAVEMENT RECONSTRUCT.	FL Dept. of Transportation	A1-278
DT4332831	SR 9 / NW / SW / 27 AVENUE	FROM SW 10TH STREET	TO NW 1ST STREET	INTERSECTION IMPROVEMENT	FL Dept. of Transportation	A1-369
DT4380761	SR 9 / NW 27 AVE	FROM MIA INTRMDAL CTR	TO NW 215 ST / UNITY STN (PTC STUDY)	PD&E/EMO STUDY	FL Dept. of Transportation	A1-468
DT4291851	SR 9 / NW 27 AVENUE	FROM S OF SR 934 / NW 79 ST	TO N OF SR 932 / NW 103 ST	RESURFACING	FL Dept. of Transportation	A1-289
DT4291852	SR 9 / NW 27 AVENUE	FROM NW 39 STREET	TO S OF NW 79 STREET	RESURFACING	FL Dept. of Transportation	A1-290
DT4291853	SR 9 / NW 27 AVENUE	FROM S OF SR 934 / NW 79 ST	TO N OF SR 932 / NW 103 ST	DRAINAGE IMPROVEMENTS	FL Dept. of Transportation	A1-291
DT4363851	SR 9 / NW 27 AVENUE	AT NW 17TH STREET		INTERSECTION IMPROVEMENT	FL Dept. of Transportation	A1-423
DT4379221	SR 9 / NW 27 AVENUE	FROM NW 23 STREET	TO NW 26 STREET	PEDESTRIAN SAFETY IMPROVEMENT	FL Dept. of Transportation	A1-459
DT4365371	SR 9 / NW 27 AVENUE OVER MIAMI RIVER BRIDGES 870731 & 870763			BRIDGE-REPAIR/REHABILITATION	FL Dept. of Transportation	A1-435
DT4401731	SR 9 / NW 27TH AVE SIGNALIZED INTERSECTION LIGHTING	FROM 27 TER	TO NW 46 ST	LIGHTING	FL Dept. of Transportation	A1-494
DT4401741	SR 9 / NW 27TH AVE SIGNALIZED INTERSECTION LIGHTING	FROM NW 50 ST	TO NW 22 AVE	LIGHTING	FL Dept. of Transportation	A1-495
DT4377921	SR 90 / SW 7 ST	FROM E OF SR9 / SW 27AVE	TO SR5 / BRICKELL AVE & SR9 @ SW7ST	PEDESTRIAN SAFETY IMPROVEMENT	FL Dept. of Transportation	A1-450
DT4276471	SR 90 / SW 7 STREET	FROM SW 2ND AVENUE	TO SW 5 AVENUE	PD&E/EMO STUDY	FL Dept. of Transportation	A1-267

INDEX - 2018 TIP

TPO Proj. No.	FACILITY	From / Location	To / Location	TYPE OF WORK	RESPONSIBLE AGENCY	Page #
DT4290371	SR 90 / SW 8 & SW 7 ST	AT SW 4 AVENUE AND AT SW 3 AVENUE		INTERSECTION IMPROVEMENT	FL Dept. of Transportation	A1-286
DT4326396	SR 90 / SW 8 ST / SW 7 ST	FROM SR 9 / SW 27 AVENUE	TO BRICKELL AVENUE	PD&E/EMO STUDY	FL Dept. of Transportation	A1-702
DT4401821	SR 90 / SW 8 ST SIGNALIZED INTERSECTION LIGHTING	FROM SW 137 AVE	TO SW 72 AVE	LIGHTING	FL Dept. of Transportation	A1-504
DT4363111	SR 90 / SW 8 STREET	FROM WEST OF SW 90 AVENUE	TO EAST OF SW 86 COURT	INTERSECTION IMPROVEMENT	FL Dept. of Transportation	A1-417
DT4355061	SR 90 / SW 8 STREET TRAFFIC SIGNAL UPDATE PILOT PROJECT			TRAFFIC SIGNAL UPDATE	FL Dept. of Transportation	A1-397
DT4401831	SR 90 / SW 8TH ST SIGNALIZED INTERSECTION LIGHTING	FROM SW 62 AVE	TO BRICKELL AVE	LIGHTING	FL Dept. of Transportation	A1-504
DT4062301	SR 90 / SW 8TH STREET	FROM 11 MI W OF KROME AVE	TO 1 MI W OF KROME AVE	PRELIMINARY ENGINEERING	FL Dept. of Transportation	A1-177
DT4399181	SR 90 / SW 8TH STREET	AT SW 137 AVENUE		INTERSECTION IMPROVEMENT	FL Dept. of Transportation	A1-479
DT4349221	SR 90 / TAMiami TRAIL	FROM MP 14.038	TO MP 17.230	NEW BRIDGE - NO ADDED CAPACITY	FL Dept. of Transportation	A1-392
DT4365271	SR 90 / US-41 / BRICKELL AVENUE OVER MIAMI RIVER BRIDGE # 870759			BRIDGE - PAINTING	FL Dept. of Transportation	A1-431
DT4124738	SR 90 / US-41 / SR 5 / US-1 / BRICKELL	FROM N OF SE 5 STREET	TO SE 3 AVENUE	RESURFACING	FL Dept. of Transportation	A1-192
DT4374751	SR 90 / US-41 / SW 8 STREET	FROM SR 9 / SW 27 AVENUE	TO SW 3RD AVENUE	PEDESTRIAN SAFETY IMPROVEMENT	FL Dept. of Transportation	A1-446
DT4355063	SR 90 ASCT PILOT PROJECT OPERATION OF M-D COUNTY TRAF SIGNAL FACILITY			TRAFFIC SIGNAL UPDATE	FL Dept. of Transportation	A1-398
DT4401781	SR 907 / ALTON RD SIGNALIZED INTERSECTION LIGHTING	FROM 6 ST	TO DELAWARE AVE	LIGHTING	FL Dept. of Transportation	A1-499
DT4291931	SR 907 / ALTON ROAD	FROM MICHIGAN AVENUE	TO S OF ED SULLIVAN DR / 43 ST	FLEXIBLE PAVEMENT RECONSTRUCT.	FL Dept. of Transportation	A1-294
DT4291932	SR 907 / ALTON ROAD	AT MICHIGAN AVENUE		INTERSECTION IMPROVEMENT	FL Dept. of Transportation	A1-296

INDEX - 2018 TIP

TPO Proj. No.	FACILITY	From / Location	To / Location	TYPE OF WORK	RESPONSIBLE AGENCY	Page #
DT4291933	SR 907 / ALTON ROAD	FROM MICHIGAN AVENUE	TO E OF ALLISON ROAD	LANDSCAPING	FL Dept. of Transportation	A1-297
DT4304441	SR 907 / ALTON ROAD	FROM S OF 43RD STREET	TO N OF WEST 48TH STREET	FLEXIBLE PAVEMENT RECONSTRUCT.	FL Dept. of Transportation	A1-322
DT4304442	SR 907 / ALTON ROAD	FROM N OF WEST 48TH STREET	TO E OF ALLISON ROAD	FLEXIBLE PAVEMENT RECONSTRUCT.	FL Dept. of Transportation	A1-324
DT4365351	SR 907 / ALTON ROAD	AT DADE BLVD BRIDGE #870665 OVER COLLINS CANAL		BRIDGE-REPAIR/REHABILITATION	FL Dept. of Transportation	A1-433
DT4401791	SR 909 / W DIXIE HWY SIGNALIZED INTERSECTION LIGHTING	FROM GRIFFIN BLVD	TO NE 159 ST	LIGHTING	FL Dept. of Transportation	A1-500
DT4399761	SR 909 / WEST DIXIE HWY	FROM NE 119 STREET	TO N OF NE 124 STREET	RESURFACING	FL Dept. of Transportation	A1-485
DT4283586	SR 91 / FL TURNPIKE SB TO SR 9A / I-95 SB EXPRESS LN FLYOVER(TPK CONNECTR)			INTERCHANGE RAMP (NEW)	FL Dept. of Transportation	A1-277
TP4283586	SR 91/FL TURNPIKE SB		TO SR 9A/I-95 SB EXPRESS LN FLYOVER(TPK CONECTOR)	INTERCHANGE RAMP (NEW)	Florida's Turnpike	A2-18
DT4401792	SR 915 / NE 6 AVE SIGNALIZED INTERSECTION LIGHTING	FROM NE 123 ST	TO NE 177 ST	LIGHTING	FL Dept. of Transportation	A1-501
DT4293462	SR 916 / NE 135 STREET	AT SR 915 / NE 6 AVENUE AND AT SR 909 / W DIXIE HWY		INTERSECTION IMPROVEMENT	FL Dept. of Transportation	A1-313
DT4399231	SR 916 / NE 135 STREET	AT NE 12 AVENUE		INTERSECTION IMPROVEMENT	FL Dept. of Transportation	A1-483
DT4293463	SR 916 / NE 135TH STREET	FROM E OF NE 2ND CT	TO W OF NE 4TH AVENUE	ROAD/SLOPE PROTECTION	FL Dept. of Transportation	A1-314
DT4293461	SR 916 / NW / NE 135 ST	FROM NW 6 AVENUE	TO SR 5 / BISCAYNE BLVD	RESURFACING	FL Dept. of Transportation	A1-311
DT4395221	SR 916 / NW 135 STREET BETWEEN ALEXANDRIA DRIVE & SESAME STREET			PEDESTRIAN SAFETY IMPROVEMENT	FL Dept. of Transportation	A1-473
DT4406041	SR 922 / NE 125 STREET	AT NE 10 AVENUE		TRAFFIC SIGNALS	FL Dept. of Transportation	A1-518
DT4366241	SR 922 / NE 125 STREET - DOWNTOWN NORTH MIAMI PEDESTRIAN ENHANCEMENT			SIDEWALK	FL Dept. of Transportation	A1-440

INDEX - 2018 TIP

TPO Proj. No.	FACILITY	From / Location	To / Location	TYPE OF WORK	RESPONSIBLE AGENCY	Page #
DT4290221	SR 922 / NW 125 STREET	FROM NW 6 AVENUE	TO NE MIAMI COURT	INTERSECTION IMPROVEMENT	FL Dept. of Transportation	A1-284
DT4290222	SR 922 / NW 125 STREET	FROM NW 6 COURT	TO NW 6 AVENUE	INTERSECTION IMPROVEMENT	FL Dept. of Transportation	A1-285
DT4382631	SR 924 / NW 119 STREET	FROM I-95	TO WEST DIXIE HIGHWAY	BIKE LANE/SIDEWALK	FL Dept. of Transportation	A1-468
DT4399811	SR 924 / NW 119 STREET / GRATIGNY ROAD	FROM NW 27 AVENUE	TO NW 7 AVENUE	RESURFACING	FL Dept. of Transportation	A1-486
XA92404	SR 924 Gratigny West Extension to HEFT	SR 826 (Palmetto) / I-75	SR 821 (HEFT)	System Expansion	Miami-Dade Expressway Authority	A3-3
XA92408	SR 924 Partial Interchange at NW 67th Avenue	SR 924	NW 67th Avenue	Interchange Improvements	Miami-Dade Expressway Authority	A3-4
DT4293004	SR 925 / NW 3RD COURT & NW 3RD AVENUE	FROM NW 1ST STREET	TO NW 8TH ST	RESURFACING	FL Dept. of Transportation	A1-304
DT4290471	SR 93 / I-75	FROM NW 178 STREET	TO NW 202 STREET	LANDSCAPING	FL Dept. of Transportation	A1-286
DT4290472	SR 93 / I-75	FROM NW 162 STREET	TO NW 178 STREET	LANDSCAPING	FL Dept. of Transportation	A1-287
DT4290473	SR 93 / I-75	FROM NW 148 STREET	TO NW 162 STREET	LANDSCAPING	FL Dept. of Transportation	A1-288
DT4307633	SR 93 / I-75	FROM S OF NW 170 STREET	TO MIAMI-DADE COUNTY LINE	ADD SPECIAL USE LANE	FL Dept. of Transportation	A1-328
DT4362131	SR 93 / I-75 EXPRESS LANES FHP ENHANCED ENFORCEMENT			OTHER ITS	FL Dept. of Transportation	A1-416
DT4362081	SR 93 / I-75 EXPRESS LANES INCIDENT MANAGEMENT / ROAD RANGER SERVICE PATROLS			OTHER ITS	FL Dept. of Transportation	A1-414
DT4362101	SR 93 / I-75 EXPRESS LANES INCIDENT MANAGMNT / ROAD RANGER SERVICE PATROLS			OTHER ITS	FL Dept. of Transportation	A1-415
DT4362041	SR 93 / I-75 EXPRESS LANES ITS MAINTENANCE OF TOLLING EQUIPMENT			OTHER ITS	FL Dept. of Transportation	A1-413
DT4361991	SR 93 / I-75 EXPRESS LANES TOLLING AND OPERATIONS			TECHNICAL ASSISTANCE	FL Dept. of Transportation	A1-411

INDEX - 2018 TIP

TPO Proj. No.	FACILITY	From / Location	To / Location	TYPE OF WORK	RESPONSIBLE AGENCY	Page #
DT4217078	SR 93 / I-75 ML SYSTEM	FROM S OF HEFT INTERCHANGE	TO MIAMI / DADE COUNTYLINE	ADD SPECIAL USE LANE	FL Dept. of Transportation	A1-232
DT4217072	SR 93 / I-75 ML SYSTEM	FROM NW 170 STREET	TO S OF HEFT INTERCHANGE	ADD SPECIAL USE LANE	FL Dept. of Transportation	A1-230
DT4217079	SR 93 / I-75 ML SYSTEM	FROM NW 170 STREET	TO MIAMI-DADE / BROWARD CL	ITS COMMUNICATION SYSTEM	FL Dept. of Transportation	A1-233
DT4299961	SR 93 / I-75 RAMP SB TO SR 826	AT NW 138 STREET REPAIR BRIDGE # 870604		BRIDGE-REPAIR/REHABILITATION	FL Dept. of Transportation	A1-316
DT4347681	SR 932 / NW 103 STREET	FROM SR 826	TO 12TH AVENUE	INTERSECTION IMPROVEMENT	FL Dept. of Transportation	A1-382
DT4347682	SR 932 / NW 103 STREET	FROM E OF WEST 12 AVENUE	TO EAST 5 AVENUE	INTERSECTION IMPROVEMENT	FL Dept. of Transportation	A1-383
DT4347683	SR 932 / NW 103 STREET / 49 STREET	FROM WEST 3 AVENUE	TO EAST 10 AVENUE	RESURFACING	FL Dept. of Transportation	A1-385
DT4401862	SR 933 / NW 12 AVE SIGNALIZED INTERSECTION LIGHTING	FROM NW 16 ST	TO NW 33 ST	LIGHTING	FL Dept. of Transportation	A1-508
DT4365361	SR 933 / NW 12 AVENUE OVER MIAMI RIVER BRIDGE # 871005			BRIDGE-REPAIR/REHABILITATION	FL Dept. of Transportation	A1-434
DT4055758	SR 9336 / PALM DRIVE	FROM SR 997 / KROME AVE	TO SR 5 / US 1 (TRUCK BYPASS)	WIDEN/RESURFACE EXIST LANES	FL Dept. of Transportation	A1-166
DT4364041	SR 934 / E 25 ST / NW 79 ST	FROM E 4 AVE / NW 47 AVE	TO E 12 AVE / NW 37 AVE	INTERSECTION IMPROVEMENT	FL Dept. of Transportation	A1-426
DT4404601	SR 934 / E 25TH ST / NW 79TH STREET RR XING# 628339F			RAIL SAFETY PROJECT	FL Dept. of Transportation	A1-515
DT4401782	SR 934 / NORMANDY DR SIGNALIZED INTERSECTION LIGHTING	FROM E BAY DR	TO W BAY DR	LIGHTING	FL Dept. of Transportation	A1-500
DT4379161	SR 934 / NORMANDY DRIVE	AT RUE GRANVILLE		PEDESTRIAN SAFETY IMPROVEMENT	FL Dept. of Transportation	A1-453
DT4379162	SR 934 / NORMANDY DRIVE AND RUE VENDOME			PEDESTRIAN SAFETY IMPROVEMENT	FL Dept. of Transportation	A1-454
DT4364791	SR 934 / NW 74 STREET	FROM SR 826 / PALMETTO EXPWY	TO SR 25 / OKEECHOBEE RD	INTERSECTION IMPROVEMENT	FL Dept. of Transportation	A1-427

INDEX - 2018 TIP

TPO Proj. No.	FACILITY	From / Location	To / Location	TYPE OF WORK	RESPONSIBLE AGENCY	Page #
DT4401771	SR 934 / NW 81 / NW 82ST SIGNALIZED INTERSECTION LIGHTING	FROM NW 79 ST	TO NE 10 AVE	LIGHTING	FL Dept. of Transportation	A1-498
DT4377841	SR 94 / KENDALL DR	FROM SR 997 / KROME AVE	TO SR 5 / S DIXIE HWY (BRT STUDY)	PD&E/EMO STUDY	FL Dept. of Transportation	A1-449
DT4332642	SR 94 / KENDALL DR / SW 88 ST	FROM E OF SW 132 AVE	TO E OF SW 122 AVE	RESURFACING	FL Dept. of Transportation	A1-367
DT4332643	SR 94 / KENDALL DR / SW 88 ST	FROM E OF SW 150 AVE	TO E OF SW 132 AVE	RESURFACING	FL Dept. of Transportation	A1-368
DT4311701	SR 94 / KENDALL DRIVE	FROM SW 97 AVENUE	TO SW 79 AVENUE	RESURFACING	FL Dept. of Transportation	A1-341
DT4311702	SR 94 / KENDALL DRIVE			RESURFACING	FL Dept. of Transportation	A1-342
DT4311703	SR 94 / KENDALL DRIVE	FROM SW 7500 BLOCK / SW 73 PLACE	TO US 1 / S DIXIE HWY	RESURFACING	FL Dept. of Transportation	A1-344
DT4311704	SR 94 / KENDALL DRIVE	FROM SW 77 AVE	TO US 1	INTERSECTION IMPROVEMENT	FL Dept. of Transportation	A1-345
DT4311705	SR 94 / KENDALL DRIVE	FROM SW 99 COURT	TO SW 97 AVENUE	INTERSECTION IMPROVEMENT	FL Dept. of Transportation	A1-346
DT4332641	SR 94 / KENDALL DRIVE	FROM W OF SW 127 AVENUE	TO W OF SW 122 AVENUE	INTERSECTION IMPROVEMENT	FL Dept. of Transportation	A1-366
DT4347761	SR 94 / KENDALL DRIVE AND SR 985 / SW 107 AVENUE			INTERSECTION IMPROVEMENT	FL Dept. of Transportation	A1-389
DT4282783	SR 944 / NW / NE 54 STREET	FROM NW 6TH COURT	TO NE 1ST AVENUE	INTERSECTION IMPROVEMENT	FL Dept. of Transportation	A1-272
DT4282782	SR 944 / NW / NE 54TH ST	FROM E OF NW 7 AVENUE	TO BISCAYNE BOULEVARD	RESURFACING	FL Dept. of Transportation	A1-271
DT4282781	SR 944 / NW 54 STREET	FROM SR 7 / NW 7 AVENUE	TO NW 6TH COURT	INTERSECTION IMPROVEMENT	FL Dept. of Transportation	A1-270
DT4364261	SR 948 / NW 36 ST	FROM SR 826 / PALMETTO EXPY	TO SR 5 / US1	MODAL SYSTEMS PLANNING	FL Dept. of Transportation	A1-427
DT4259791	SR 948 / NW 36TH ST	FROM W OF LEE DRIVE	TO E OF OKEECHOBEE ROAD	RESURFACING	FL Dept. of Transportation	A1-257

INDEX - 2018 TIP

TPO Proj. No.	FACILITY	From / Location	To / Location	TYPE OF WORK	RESPONSIBLE AGENCY	Page #
DT4347662	SR 953 / LEJEUNE RD	AT SR 976 / BIRD RD (NORTHBOUND / SOUTHBOUND)		PD&E/EMO STUDY	FL Dept. of Transportation	A1-381
DT4347661	SR 953 / LEJEUNE ROAD	AT SR 976 / BIRD RD (EB/ WB APPROACHES)		INTERSECTION IMPROVEMENT	FL Dept. of Transportation	A1-380
DT4347691	SR 953 / LEJEUNE ROAD	FROM SW 2 STREET	TO NW 11 STREET	INTERSECTION IMPROVEMENT	FL Dept. of Transportation	A1-385
DT4252711	SR 968 / FLAGLER ST	FROM SW 72 AVENUE	TO SW 42 AVENUE	SAFETY PROJECT	FL Dept. of Transportation	A1-248
DT4252712	SR 968 / FLAGLER ST	FROM SW 42 AVENUE	TO SW 27 AVENUE	SAFETY PROJECT	FL Dept. of Transportation	A1-249
DT4252713	SR 968 / FLAGLER ST	FROM W OF 69 AVENUE	TO W OF SR 9 / NW 27TH AVE	RESURFACING	FL Dept. of Transportation	A1-250
DT4377821	SR 968 / FLAGLER ST	FROM SR 821 / HEFT	TO SR 5 / BISCAYNE BLVD (BRT STUDY)	PD&E/EMO STUDY	FL Dept. of Transportation	A1-448
DT4244072	SR 968 / SW 1 STREET	AT SW SOUTH RIVER DRIVE		LANDSCAPING	FL Dept. of Transportation	A1-247
DT4380563	SR 968 / SW 1 STREET	FROM FLAGLER	TO SW 17 AVENUE	LANDSCAPING	FL Dept. of Transportation	A1-466
DT4380564	SR 968 / SW 1 STREET	FROM SW 17 AVENUE	TO SW 6 AVENUE	LANDSCAPING	FL Dept. of Transportation	A1-467
DT4146332	SR 968 / SW 1ST STREET	FROM W FLAGLER STREET	TO EAST OF 17TH AVENUE	FLEXIBLE PAVEMENT RECONSTRUCT.	FL Dept. of Transportation	A1-202
DT4183122	SR 968 / SW 1ST STREET	FROM SW 17TH AVENUE	TO E OF SW 6TH AVENUE	FLEXIBLE PAVEMENT RECONSTRUCT.	FL Dept. of Transportation	A1-223
DT4244071	SR 968 / SW 1ST STREET	AT MIAMI RIVER (BRIDGE #870660)		BRIDGE REPLACEMENT	FL Dept. of Transportation	A1-245
DT4401721	SR 968 / W FLAGLER SIGNALIZED INTERSECTION LIGHTING	FROM W 84 AVE	TO NW 27 CT	LIGHTING	FL Dept. of Transportation	A1-493
DT4146331	SR 968 / W FLAGLER ST	FROM WEST 14TH AVENUE	TO WEST 2ND AVENUE	FLEXIBLE PAVEMENT RECONSTRUCT.	FL Dept. of Transportation	A1-200
DT4180911	SR 968 / W FLAGLER ST	FROM W OF SR 9 / 27 AVE	TO W 14 AVENUE	FLEXIBLE PAVEMENT RECONSTRUCT.	FL Dept. of Transportation	A1-222

INDEX - 2018 TIP

TPO Proj. No.	FACILITY	From / Location	To / Location	TYPE OF WORK	RESPONSIBLE AGENCY	Page #
DT4291941	SR 968 / W FLAGLER ST	FROM WEST 75 AVENUE	TO E OF TAMIAMI CANAL RD	RESURFACING	FL Dept. of Transportation	A1-297
DT4380561	SR 968 / WEST FLAGLER STREET	FROM SW 27 AVENUE	TO SW 14 AVENUE	LANDSCAPING	FL Dept. of Transportation	A1-465
DT4380562	SR 968 / WEST FLAGLER STREET	FROM SW 14 AVENUE	TO SW 2 AVENUE	LANDSCAPING	FL Dept. of Transportation	A1-465
DT4399831	SR 968 / WEST FLAGLER STREET AND SW 84 AVENUE			INTERSECTION IMPROVEMENT	FL Dept. of Transportation	A1-487
DT4293453	SR 969 / MILAM DAIRY RD / NW 72 AVE	FROM N OF W FLAGLER ST	TO S OF NW 7 ST	RESURFACING	FL Dept. of Transportation	A1-310
DT4293451	SR 969 / NW 72 AVE	FROM NW 25 ST	TO NW 74 STREET	RESURFACING	FL Dept. of Transportation	A1-308
DT4293452	SR 969 / NW 72 AVE	AT SR 934 / NW 74 STREET		INTERSECTION IMPROVEMENT	FL Dept. of Transportation	A1-309
DT4379201	SR 973 / NW 87 AVENUE	FROM SOUTH OF NW 7 ST	TO NW 800 BLOCK	INTERSECTION IMPROVEMENT	FL Dept. of Transportation	A1-457
DT4363101	SR 973 / SW 87 AVENUE	FROM SW 14 STREET	TO N OF SW 4 STREET	INTERSECTION IMPROVEMENT	FL Dept. of Transportation	A1-416
DT4399241	SR 973 / SW 87 AVENUE	FROM SW 27 STREET	TO SW 20 TERRACE	INTERSECTION IMPROVEMENT	FL Dept. of Transportation	A1-484
DT4347711	SR 976 / BIRD ROAD	FROM SW 57TH AVENUE	TO ALHAMBRA CIRCLE	INTERSECTION IMPROVEMENT	FL Dept. of Transportation	A1-387
DT4363861	SR 976 / BIRD ROAD	AT SW 97 AVENUE		INTERSECTION IMPROVEMENT	FL Dept. of Transportation	A1-425
DT4363551	SR 976 / SW 40 ST	FROM E OF SW 102 AVE	TO E OF SW 87 AVE / GALLOWAY RD	RESURFACING	FL Dept. of Transportation	A1-421
DT4363552	SR 976 / SW 40 ST	FROM EAST OF SW 117 AVENUE	TO EAST OF SW 102 AVENUE	RESURFACING	FL Dept. of Transportation	A1-423
DT4284791	SR 976 / SW 40 STREET	FROM W OF SW 38 AVE	TO SR 5 / US-1	RESURFACING - RIDE ONLY	FL Dept. of Transportation	A1-280
DT4284792	SR 976 / SW 40 STREET	FROM EAST OF SW 38 COURT	TO US-1 / S DIXIE HIGHWAY	RESURFACING - RIDE ONLY	FL Dept. of Transportation	A1-281

INDEX - 2018 TIP

TPO Proj. No.	FACILITY	From / Location	To / Location	TYPE OF WORK	RESPONSIBLE AGENCY	Page #
DT4379231	SR 976 / SW 40 STREET	FROM SW 11500 BLOCK	TO SW 107 AVENUE	INTERSECTION IMPROVEMENT	FL Dept. of Transportation	A1-460
DT4124794	SR 985 / SW 107 AVE	FROM SW 1100 BLOCK	TO NORTH OF SR 968 / FLAGLER STREET	LANDSCAPING	FL Dept. of Transportation	A1-198
DT4124791	SR 985 / SW 107 AVENUE	FROM SR 90 / SW 8 STREET	TO SR 968 / FLAGLER STREET	RESURFACING	FL Dept. of Transportation	A1-194
DT4124792	SR 985 / SW 107 AVENUE	FROM SW 3 STREET	TO N OF WEST FLAGLER ST	ADD LANES & REHABILITATE PVMNT	FL Dept. of Transportation	A1-194
DT4124793	SR 985 / SW 107 AVENUE	FROM THE SW 1100 BLOCK	TO SW 3 STREET	ADD LANES & REHABILITATE PVMNT	FL Dept. of Transportation	A1-196
DT4276511	SR 986 / SUNSET DR	FROM SW 109 PLACE	TO SW 87 AVENUE	RESURFACING	FL Dept. of Transportation	A1-267
DT4399161	SR 989 / ALLAPATTAH ROAD	AT SW 211 STREET		INTERSECTION IMPROVEMENT	FL Dept. of Transportation	A1-478
DT4401761	SR 989 / SW 112AVE SIGNALIZED INTERSECTION LIGHTING	FROM JUST S OF US 1	TO 248 ST	LIGHTING	FL Dept. of Transportation	A1-496
DT4363431	SR 990 / KILLIAN PARKWAY	FROM W OF KENDALE BLVD	TO W OF SW 97 AVENUE	RESURFACING	FL Dept. of Transportation	A1-421
DT4363421	SR 990 / SW 112 ST	FROM W OF SW 97 AVE	TO W OF US1 / S DIXIE HIGHWAY	RESURFACING	FL Dept. of Transportation	A1-420
DT4332861	SR 992 / SW 152 STREET	FROM SW 93 AVENUE	TO SR 5 / US-1	INTERSECTION IMPROVEMENT	FL Dept. of Transportation	A1-371
DT4332862	SR 992 / SW 152 STREET	FROM SR 821 HEFT NB RAMP	TO SW 93RD AVENUE	RESURFACING	FL Dept. of Transportation	A1-372
DT4293411	SR 994 / QUAIL ROOST	FROM E OF TURNPIKE	TO SR 5 / US-1	RESURFACING - RIDE ONLY	FL Dept. of Transportation	A1-305
DT4293413	SR 994 / QUAIL ROOST	FROM WEST OF SW 127 AVE	TO WEST OF SW 113 AVE	RESURFACING	FL Dept. of Transportation	A1-307
DT4293412	SR 994 / QUAIL ROOST / SW 186 ST	FROM EAST OF HEFT	TO US 1 / S DIXIE HWY	RESURFACING	FL Dept. of Transportation	A1-307
DT4401762	SR 994 / QUAIL ROOST DR SIGNALIZED INTERSECTION LIGHTING	FROM SW 200 ST	TO BUS LANES	LIGHTING	FL Dept. of Transportation	A1-497

INDEX - 2018 TIP

TPO Proj. No.	FACILITY	From / Location	To / Location	TYPE OF WORK	RESPONSIBLE AGENCY	Page #
DT2496141	SR 997 / KROME AVENUE	FROM US-1 (FLORIDA CITY)	TO SR 90 / TAMiami TRAIL	TRANSPORTATION PLANNING	FL Dept. of Transportation	A1-90
DT2496142	SR 997 / KROME AVENUE	AT SW 272, SW 256, SW 192, SW 168, SW 136 INTERSCTN		ADD TURN LANE(S)	FL Dept. of Transportation	A1-91
DT2496143	SR 997 / KROME AVENUE	FROM SR 94 / KENDALL DR	TO 1 MI N OF SW 8TH ST	ADD LANES & RECONSTRUCT	FL Dept. of Transportation	A1-91
DT2496144	SR 997 / KROME AVENUE	FROM SW 296 STREET	TO SW 136 STREET	PD&E/EMO STUDY	FL Dept. of Transportation	A1-93
DT2496145	SR 997 / KROME AVENUE	AT SW 288, SW 216, SW 200, SW 184 INTERSECTIONS		ADD TURN LANE(S)	FL Dept. of Transportation	A1-94
DT2496146	SR 997 / KROME AVENUE	AT SR 94 / KENDALL DRIVE		INTERSECTION (MINOR)	FL Dept. of Transportation	A1-95
DT2496147	SR 997 / KROME AVENUE	FROM S OF SW 136TH ST	TO S OF SR 94 / KENDALL DR	ADD LANES & RECONSTRUCT	FL Dept. of Transportation	A1-96
DT2496148	SR 997 / KROME AVENUE	FROM S OF SW 122 STREET	TO S OF SR 94 / KENDALL DR	RESURFACING	FL Dept. of Transportation	A1-98
DT4055751	SR 997 / KROME AVENUE	FROM SR 5 / US-1	TO S W 296TH STREET	FLEXIBLE PAVEMENT RECONSTRUCT.	FL Dept. of Transportation	A1-162
DT4055752	SR 997 / KROME AVENUE	FROM S OF FLAGLER AVE	TO SW 296TH ST (BY-PASS)	PD&E/EMO STUDY	FL Dept. of Transportation	A1-163
DT4055753	SR 997 / KROME AVENUE	FROM SR 5 / US-1	TO LUCY STREET	ADD LANES & RECONSTRUCT	FL Dept. of Transportation	A1-164
DT4055755	SR 997 / KROME AVENUE	FROM SR 5 / US-1	TO SW 296TH ST W / EXCEPTIONS	RESURFACING	FL Dept. of Transportation	A1-164
DT4055759	SR 997 / KROME AVENUE	FROM SW 312ST / CAMP BELL DR	TO SW 296 ST (TRUCKBYPSS)	ADD LANES & REHABILITATE PVMNT	FL Dept. of Transportation	A1-167
DT4273691	SR 997 / KROME AVENUE	FROM SW 296 STREET	TO S OF SW 232 STREET	ADD LANES & RECONSTRUCT	FL Dept. of Transportation	A1-260
DT4273692	SR 997 / KROME AVENUE	FROM SW 232 STREET	TO S OF SW 184TH ST / EUREKA DR	ADD LANES & RECONSTRUCT	FL Dept. of Transportation	A1-261
DT4273693	SR 997 / KROME AVENUE	FROM SW 184 STREET	TO SOUTH OF SW 136 STREET	ADD LANES & RECONSTRUCT	FL Dept. of Transportation	A1-263

INDEX - 2018 TIP

TPO Proj. No.	FACILITY	From / Location	To / Location	TYPE OF WORK	RESPONSIBLE AGENCY	Page #
DT4368771	SR 997 / KROME AVENUE	FROM SR 5 / US-1	TO SR 25 / OKEECHOBEE ROAD (FHP)	TRAFFIC OPS IMPROVEMENT	FL Dept. of Transportation	A1-444
DT4380341	SR 997 / KROME AVENUE	FROM SW 296 STREET	TO SW 232 STREET	LANDSCAPING	FL Dept. of Transportation	A1-461
DT4380342	SR 997 / KROME AVENUE	FROM SW 232 STREET	TO SW 184TH STREET	LANDSCAPING	FL Dept. of Transportation	A1-462
DT4380343	SR 997 / KROME AVENUE	FROM SW 184 STREET	TO SW 136 STREET	LANDSCAPING	FL Dept. of Transportation	A1-463
DT4380344	SR 997 / KROME AVENUE	FROM SW 136 STREET	TO SW 88 STREET	LANDSCAPING	FL Dept. of Transportation	A1-464
DT4273694	SR 997 / KROME AVENUE RELOCATE & RECONSTRUCT CONTROL STRUCTURE	AT C-102		DRAINAGE IMPROVEMENTS	FL Dept. of Transportation	A1-264
DT4149641	SR 9A / I-95	FROM S OF SR 836 / I-395	TO BROWARD COUNTY LINE	PD&E/EMO STUDY	FL Dept. of Transportation	A1-203
DT4149646	SR 9A / I-95	FROM US 1	TO DADE / BROWARD LINE	CORRIDOR/SUBAREA PLANNING	FL Dept. of Transportation	A1-204
DT4149647	SR 9A / I-95	FROM US-1 / SOUTH DIXIE HIGHWAY	TO SOUTH OF SR 90 / SW 8 STREET	PD&E/EMO STUDY	FL Dept. of Transportation	A1-204
DT4149648	SR 9A / I-95	FROM NORTH OF SR 90 / SW 8 STREET	TO SOUTH OF SR 836 / I-395	PD&E/EMO STUDY	FL Dept. of Transportation	A1-205
DT4154564	SR 9A / I-95	FROM NB I-95 EXIT	TO NB SR 91(INCLUDES AUX LANE)	WIDEN/RESURFACE EXIST LANES	FL Dept. of Transportation	A1-210
DT4234521	SR 9A / I-95	FROM NW 8TH STREET	TO NW 17TH STREET	LANDSCAPING	FL Dept. of Transportation	A1-243
DT4234522	SR 9A / I-95	FROM NW 32ND STREET	TO NW 47TH TERRACE	LANDSCAPING	FL Dept. of Transportation	A1-243
DT4234523	SR 9A / I-95	FROM NW 155TH STREET	TO NW 170TH STREET	LANDSCAPING	FL Dept. of Transportation	A1-244
DT4293001	SR 9A / I-95	FROM NW 79TH STREET	TO NW 103RD STREET	RIGID PAVEMENT REHABILITATION	FL Dept. of Transportation	A1-302
DT4293002	SR 9A / I-95	FROM NW 8 STREET	TO NW 29 STREET	RIGID PAVEMENT RECONSTRUCTION	FL Dept. of Transportation	A1-302

INDEX - 2018 TIP

TPO Proj. No.	FACILITY	From / Location	To / Location	TYPE OF WORK	RESPONSIBLE AGENCY	Page #
DT4293003	SR 9A / I-95	FROM NW 29 STREET	TO NW 131 STREET	RIGID PAVEMENT RECONSTRUCTION	FL Dept. of Transportation	A1-303
DT4154561	SR 9A / I-95 EXPRESS	FROM N OF SR 836 / I-395	TO GOLDEN GLADES INTERCHANGE	ADD SPECIAL USE LANE	FL Dept. of Transportation	A1-207
DT4154569	SR 9A / I-95 EXPRESS FHP ENHANCED ENFORCEMENT			OTHER ITS	FL Dept. of Transportation	A1-212
DT4154567	SR 9A / I-95 EXPRESS LANES ITS OPERATIONS CONSULTANT CONTRACT			TECHNICAL ASSISTANCE	FL Dept. of Transportation	A1-211
DT4154563	SR 9A / I-95 EXPRESS OPERATIONS & MAINTENANCE			OTHER ITS	FL Dept. of Transportation	A1-209
DT4154568	SR 9A / I-95 EXPRESS OPERATIONS & MAINTENANCE			OTHER ITS	FL Dept. of Transportation	A1-211
DT4362021	SR 9A / I-95 EXPRESS OPERATIONS & MAINTENANCE			OTHER ITS	FL Dept. of Transportation	A1-412
DT4346761	SR 9A / I-95 EXPRESS OPERATIONS & MAINTENANCE INCIDENT MGMT / RD RANGERS			OTHER ITS	FL Dept. of Transportation	A1-379
TA2516844	SR 9A / I-95 GOLDEN GLADES INTERCHANGE PARK & RIDE (EAST LOT)			PARK AND RIDE LOTS	Miami-Dade Dept. of Transportation and Public Works (Transit)	A1-26
TA2516841	SR 9A / I-95 GOLDEN GLADES MULTIMODAL TERMINAL			INTERMODAL HUB CAPACITY	Miami-Dade Dept. of Transportation and Public Works (Transit)	A1-25
DT4385401	SR 9A / I-95 INTERCHANGES ASCT PHASE II PILOT PROJECT			TRAFFIC SIGNAL UPDATE	FL Dept. of Transportation	A1-471
TA2516842	SR 9A / I-95 LEGAL CONSULTANT FOR GOLDEN GLADES MULTIMODAL TERMINAL			PARK AND RIDE LOTS	Miami-Dade Dept. of Transportation and Public Works (Transit)	A1-26
DT4283585	SR 9A / I-95 NB	FROM BISCAYNE RIVER CANAL	TO SR 860 / MIAMI GARDEN DR	WIDEN/RESURFACE EXIST LANS	FL Dept. of Transportation	A1-276
DT4231262	SR 9A / I-95 SOUTHBOUND RAMP TO WESTBOUND SR 836			INTERCHANGE IMPROVEMENT	FL Dept. of Transportation	A1-234
DT4309491	SR A1A / COLLINS AVE	FROM BAYVIEW DRIVE	TO SR 856 / 192 STREET	RESURFACING	FL Dept. of Transportation	A1-338
DT4309492	SR A1A / COLLINS AVE	FROM NORTH OF HAULOVER INLET	TO SOUTH OF BAYVIEW DR	RESURFACING	FL Dept. of Transportation	A1-339

INDEX - 2018 TIP

TPO Proj. No.	FACILITY	From / Location	To / Location	TYPE OF WORK	RESPONSIBLE AGENCY	Page #
DT4347731	SR A1A / COLLINS AVE	FROM 4700 BLOCK	TO 5800 BLOCK	INTERSECTION IMPROVEMENT	FL Dept. of Transportation	A1-388
DT4347732	SR A1A / COLLINS AVE	FROM 4700 BLOCK	TO 5800 BLOCK	LANDSCAPING	FL Dept. of Transportation	A1-389
DT4401691	SR A1A / COLLINS AVE SIGNALIZED INTERSECTION LIGHTING	FROM FOUNTAIN ST	TO 17TH ST	LIGHTING	FL Dept. of Transportation	A1-491
DT4401701	SR A1A / COLLINS AVE SIGNALIZED INTERSECTION LIGHTING	FROM 18 ST	TO 65TH ST	LIGHTING	FL Dept. of Transportation	A1-492
DT4401711	SR A1A / COLLINS AVE SIGNALIZED INTERSECTION LIGHTING	FROM 67 ST	TO 9700 BLOCK	LIGHTING	FL Dept. of Transportation	A1-492
DT4308131	SR A1A / INDIAN CRK DR	FROM ABBOTT AVENUE	TO SR 907/ WEST 63 STREET	RESURFACING - RIDE ONLY	FL Dept. of Transportation	A1-333
DT4365221	SR A1A / MACARTHUR CAUSEWAY EAST BRIDGE # 870077			BRIDGE-REPAIR/REHABILITATION	FL Dept. of Transportation	A1-428
DT4229321	SR A1A CITY OF MIAMI BEACH ROADWAY LIGHTING MAINTENANCE			ROUTINE MAINTENANCE	FL Dept. of Transportation	A1-586
DT2526341	SR5, SR 997, SR 9336 VARIOUS LOCATIONS			ROUTINE MAINTENANCE	FL Dept. of Transportation	A1-550
XA83628	SR-836 (Dolphin) Improvements	NW 57 Ave	NW 17 Ave	Mainline Widening and Interchange Improvements	Miami-Dade Expressway Authority	A3-2
DT4307636	SR-93 / I-75	FROM NW 103 STREET	TO MIAMI-DADE / BROWARD CL	PRELIM ENG FOR FUTURE CAPACITY	FL Dept. of Transportation	A1-329
DT4307638	SR-93 / I-75	FROM NW 170 STREET	TO MIAMI-DADE / BROWARD CL	INSPECT CONSTRUCTION PROJS.	FL Dept. of Transportation	A1-330
DT4276512	SR986 / SW 72 ST FRM W OF SW 87 CT TO E OF SW 84 PL &	AT SR973 / SW 87 AVE		RESURFACING	FL Dept. of Transportation	A1-268
TA4409071	STATE FUNDED SIB FOR MIAMI BEACH LRT MODERN STREETCAR			FIXED GUIDEWAY IMPROVEMENTS	Miami-Dade Dept. of Transportation and Public Works (Transit)	A1-83
TA0000062	State Transit Block Grant	Countywide		Operations	Miami-Dade Dept. of Transportation and Public Works (Transit)	A11-20
PW000338	Street Light Retrofits	Various locations		Safety retrofitting of existing street	Miami-Dade Dept. of Transportation and Public Works	A7-18

INDEX - 2018 TIP

TPO Proj. No.	FACILITY	From / Location	To / Location	TYPE OF WORK	RESPONSIBLE AGENCY	Page #
PW000029	Street Lighting Maintenance				Miami-Dade Dept. of Transportation and Public Works	A4-2
DT4336831	STRIPING MIAMI-DADE COUNTYWIDE			ROUTINE MAINTENANCE	FL Dept. of Transportation	A1-624
DT4336832	STRIPING MIAMI-DADE COUNTYWIDE			ROUTINE MAINTENANCE	FL Dept. of Transportation	A1-624
DT4336833	STRIPING MIAMI-DADE COUNTYWIDE			ROUTINE MAINTENANCE	FL Dept. of Transportation	A1-625
DT4336834	STRIPING MIAMI-DADE COUNTYWIDE			ROUTINE MAINTENANCE	FL Dept. of Transportation	A1-625
DT4282831	STRIPING PHASE A MIAMI DADE COUNTYWIDE			ROUTINE MAINTENANCE	FL Dept. of Transportation	A1-596
DT4282832	STRIPING PHASE A MIAMI DADE COUNTYWIDE			ROUTINE MAINTENANCE	FL Dept. of Transportation	A1-596
DT4282851	STRIPING PHASE C MIAMI DADE COUNTYWIDE			ROUTINE MAINTENANCE	FL Dept. of Transportation	A1-597
DT4282852	STRIPING PHASE C MIAMI DADE COUNTYWIDE			ROUTINE MAINTENANCE	FL Dept. of Transportation	A1-597
DT4409011	STRUCTURAL REPAIR MIAMI-DADE COUNTY			BRIDGE-ROUTINE MAINTENANCE	FL Dept. of Transportation	A1-637
DT4409012	STRUCTURAL REPAIR MIAMI-DADE COUNTY			BRIDGE-ROUTINE MAINTENANCE	FL Dept. of Transportation	A1-638
PW0000213	SW 102 Avenue	Tamiami Canal		Bridge	Miami-Dade Dept. of Transportation and Public Works	A5-6
PW000825	SW 104 Street	SW 134 Avenue	SW 117 Avenue	Resurfacing	Miami-Dade Dept. of Transportation and Public Works	A5-68
PW000940	SW 104 Street	SW 152 Avenue	SW 137 Avenue	Resurfacing	Miami-Dade Dept. of Transportation and Public Works	A5-67
PW000997	SW 104 Street and SW 79 Avenue			Traffic signal	Miami-Dade Dept. of Transportation and Public Works	A5-83
PW1000020	SW 107 Avenue & SW 160 Street	Intersection		Redesign: intersection	Miami-Dade Dept. of Transportation and Public Works	A16-8

INDEX - 2018 TIP

TPO Proj. No.	FACILITY	From / Location	To / Location	TYPE OF WORK	RESPONSIBLE AGENCY	Page #
PW1000019	SW 107 Avenue & SW 184 Street	Intersection		Widening: for left turns	Miami-Dade Dept. of Transportation and Public Works	A16-8
PS0000313A	SW 107 Avenue/SW 107 Court	SW 232 Street	SW 236 Street	R4.4 (R4.4: 4 lane divided)	Private Sector	A8-4
PW1000012	SW 109 Court & SW 104 Street	Intersection		New Construction: left turn lane	Miami-Dade Dept. of Transportation and Public Works	A16-7
PW1000011	SW 112 Avenue & Kendall Drive	Intersection		New Construction: right turn lane	Miami-Dade Dept. of Transportation and Public Works	A16-6
PW0000191	SW 112 St & SW 112 AV			Congestion Management	Miami-Dade Dept. of Transportation and Public Works	A16-4
PW0001007	SW 112 Street West of SW 108 Court (R/R Crossing)			Resurfacing	Miami-Dade Dept. of Transportation and Public Works	A5-73
PW000941	SW 117 Avenue	SW 104 Street	SW 88 Street	Resurfacing	Miami-Dade Dept. of Transportation and Public Works	A5-68
PW000942	SW 117 Avenue	SW 88 Street	SW 72 Street	Resurfacing	Miami-Dade Dept. of Transportation and Public Works	A5-69
PW000977	SW 117 Avenue	SW 40 Street	SW 8 Street	Resurfacing	Miami-Dade Dept. of Transportation and Public Works	A5-12
PW000992	SW 117 Avenue	US-1	SW 184 Street	Road reconstruction/Traffic operational improvements	Miami-Dade Dept. of Transportation and Public Works	A5-89
PW000831	SW 117 Avenue and SW 104 Street			Intersection improvement	Miami-Dade Dept. of Transportation and Public Works	A5-75
PW000836	SW 117 Avenue and SW 120 Street			Intersection improvement	Miami-Dade Dept. of Transportation and Public Works	A5-75
PW000876	SW 122 Avenue	SW 120 Street	SW 104 Street	Resurfacing	Miami-Dade Dept. of Transportation and Public Works	A5-69
PW000830	SW 122 Avenue and SW 120 Street			Intersection improvement	Miami-Dade Dept. of Transportation and Public Works	A5-76
PW000957	SW 122 Avenue and SW 26 Street			Intersection improvement	Miami-Dade Dept. of Transportation and Public Works	A5-57
PW0000221	SW 127 AV & Coral Way			Congestion Management	Miami-Dade Dept. of Transportation and Public Works	A16-5

INDEX - 2018 TIP

TPO Proj. No.	FACILITY	From / Location	To / Location	TYPE OF WORK	RESPONSIBLE AGENCY	Page #
PW000028	SW 127 AV & SW 26 St			Congestion Management	Miami-Dade Dept. of Transportation and Public Works	A16-5
PW000905	SW 127 Avenue and SW 124 Street			Intersection improvement	Miami-Dade Dept. of Transportation and Public Works	A5-76
PW000950	SW 127 Avenue and SW 200 Street			Intersection improvement	Miami-Dade Dept. of Transportation and Public Works	A5-95
PW000001	SW 136 St	US 1	SW 67 Ave	Congestion Management	Miami-Dade Dept. of Transportation and Public Works	A16-3
PW000875	SW 136 Street	SW 82 Avenue	Old Cutler Road	Resurfacing	Miami-Dade Dept. of Transportation and Public Works	A5-70
PW000943	SW 136 Street	SW 102 Avenue	SW 97 Avenue	Resurfacing	Miami-Dade Dept. of Transportation and Public Works	A5-70
PW000948	SW 136 Street and SW 144 Avenue			Traffic signal	Miami-Dade Dept. of Transportation and Public Works	A5-83
PW000775	SW 136 Street East of SW 72 Avenue			Bridge repalcement (#874420)	Miami-Dade Dept. of Transportation and Public Works	A5-65
PW200403 43	SW 137 Ave	US-1	SW 200 St	Completion as two (2) continuous lanes	Miami-Dade Dept. of Transportation and Public Works	A7-9
PW200403 44	SW 137 Ave	SR-821 (HEFT)	US-1	Widen from 2 to 4 lanes	Miami-Dade Dept. of Transportation and Public Works	A7-9
PS0000017	SW 137 Avenue	Sunset Drive	Kendall Drive	Widening: to 6 lanes	Private Sector	A8-2
PW000784	SW 137 Avenue	SW 152 Street	SW 128 Street	Resurfacing	Miami-Dade Dept. of Transportation and Public Works	A5-71
PW000993	SW 137 Avenue	US-1	SW 200 Street	Completion as two (2) continuous lanes	Miami-Dade Dept. of Transportation and Public Works	A5-89
PW000100 3	SW 137 Avenue and SW 11 Street			Traffic signal	Miami-Dade Dept. of Transportation and Public Works	A5-59
PW000837	SW 137 Avenue and SW 136 Street			Intersection improvement	Miami-Dade Dept. of Transportation and Public Works	A5-77
PW000990	SW 137 Avenue and SW 143 Street (R/R Crossing)			Resurfacing	Miami-Dade Dept. of Transportation and Public Works	A5-73

INDEX - 2018 TIP

TPO Proj. No.	FACILITY	From / Location	To / Location	TYPE OF WORK	RESPONSIBLE AGENCY	Page #
PW000832	SW 137 Avenue and SW 152 Street			Intersection improvement	Miami-Dade Dept. of Transportation and Public Works	A5-77
PW000958	SW 137 Avenue and SW 26 Street			Intersection improvement	Miami-Dade Dept. of Transportation and Public Works	A5-58
PW000996	SW 137 Avenue and SW 264 Street			Traffic signal	Miami-Dade Dept. of Transportation and Public Works	A5-95
PW000834	SW 137 Avenue and SW 56 Street			Intersection improvement	Miami-Dade Dept. of Transportation and Public Works	A5-78
PW0001008	SW 138 Avenue and SW 56 Street			Traffic signal	Miami-Dade Dept. of Transportation and Public Works	A5-84
PW000608	SW 142 Avenue	SW 26 Street	SW 8 Street	Re-aligning roadway, intersection improvements, milling and resurfacing,	Miami-Dade Dept. of Transportation and Public Works	A5-57
PW0000998	SW 144 Street and Old Cutler Road			Intersection improvement/Reversible lane	Miami-Dade Dept. of Transportation and Public Works	A5-78
PW000907	SW 147 Avenue and SW 10 Street			Traffic signal	Miami-Dade Dept. of Transportation and Public Works	A5-60
PW000835	SW 147 Avenue and SW 104 Street			Intersection improvement	Miami-Dade Dept. of Transportation and Public Works	A5-79
PW000968	SW 149 Avenue and SW 26 Street			Intersection Improvement	Miami-Dade Dept. of Transportation and Public Works	A5-58
PW000002	SW 152 Ave	US 1	Old Cutler Rd	Congestion Management	Miami-Dade Dept. of Transportation and Public Works	A16-3
PW000877	SW 152 Avenue and SW 104 Street			Intersection improvement	Miami-Dade Dept. of Transportation and Public Works	A5-80
PW000833	SW 152 Avenue and SW 72 Street			Intersection improvement	Miami-Dade Dept. of Transportation and Public Works	A5-81
PW0000131	SW 152 Street	SW 157 Avenue	SW 147 Avenue	Widen from 2 to 4 lanes	Miami-Dade Dept. of Transportation and Public Works	A5-65
PW0000999	SW 152 Street and Old Cutler Road			Intersection improvement/Reversible lane	Miami-Dade Dept. of Transportation and Public Works	A5-79
PW000841	SW 152 Street and SW 117 Avenue			Intersection improvement	Miami-Dade Dept. of Transportation and Public Works	A5-81

INDEX - 2018 TIP

TPO Proj. No.	FACILITY	From / Location	To / Location	TYPE OF WORK	RESPONSIBLE AGENCY	Page #
PW000946	SW 152 Street and SW 133 Avenue (R/R Crossing)			Resurfacing	Miami-Dade Dept. of Transportation and Public Works	A5-74
PW000828	SW 152 Street and US1			Intersection improvement	Miami-Dade Dept. of Transportation and Public Works	A5-80
PW20040372	SW 157 Ave	SW 184 St (Eureka)	SW 152 St (Coral Reef)	New 4 lane road	Miami-Dade Dept. of Transportation and Public Works	A7-11
PW000919	SW 16 Street and SW 71 Court (R/R Crossing)			Resurfacing	Miami-Dade Dept. of Transportation and Public Works	A5-13
PW000947	SW 162 Avenue and SW 88 Street			Intersection improvement	Miami-Dade Dept. of Transportation and Public Works	A5-82
PW000826	SW 168 Street	SW 78 Avenue	Old Cutler Road	Resurfacing	Miami-Dade Dept. of Transportation and Public Works	A5-71
PW20040349	SW 176 Street	US-1	SW 107 Avenue	Curb & Gutter, Traffic Operational Improv.	Miami-Dade Dept. of Transportation and Public Works	A7-11
PW000944	SW 184 Street	SW 124 Avenue	FI Turnpike	Resurfacing	Miami-Dade Dept. of Transportation and Public Works	A5-72
PW000945	SW 184 Street	FI Turnpike	US-1	Resurfacing	Miami-Dade Dept. of Transportation and Public Works	A5-72
PW000995	SW 187 Avenue	SW 320 Street	SW 299 Street	Resurfacing	Miami-Dade Dept. of Transportation and Public Works	A5-94
PW0001009	SW 187 Avenue	SW 352 Street	SW 344 Street	Resurfacing	Miami-Dade Dept. of Transportation and Public Works	A5-93
PS0000320	SW 192 Avenue	SW 316 Street	SW 318 Street	2 lanes	Private Sector	A8-4
PW000005	SW 200 St/Caribbean Blvd	SW 127 Ave	Coral Sea Rd	Congestion Management	Miami-Dade Dept. of Transportation and Public Works	A16-3
PW000722	SW 216 Street	SW 127 Avenue	HEFT	Drainage improvements design	Miami-Dade Dept. of Transportation and Public Works	A5-90
PW20040348	SW 216 Street	HEFT	SW 127 Avenue	Curb & Gutter, Traffic Operational Improv.	Miami-Dade Dept. of Transportation and Public Works	A7-11
PW000804	SW 216 Street and SW 92 Avenue			Traffic signal	Miami-Dade Dept. of Transportation and Public Works	A5-96

INDEX - 2018 TIP

TPO Proj. No.	FACILITY	From / Location	To / Location	TYPE OF WORK	RESPONSIBLE AGENCY	Page #
PW0001004	SW 232 Street	Krome Avenue	US-1	Resurfacing	Miami-Dade Dept. of Transportation and Public Works	A5-94
PS0000313	SW 232 Street (South side)	SW 112 Avenue	SW 107 Avenue	1/2 of R4.4 (R4.4 four lane divided)	Private Sector	A8-3
PW000920	SW 24 Street and SW 72 Avenue (R/R Crossing)			Resurfacing	Miami-Dade Dept. of Transportation and Public Works	A5-13
PW0000215	SW 264 Street	SW 147 Avenue	US1	New 2 lane road with center turn lane	Miami-Dade Dept. of Transportation and Public Works	A5-90
PW20040350	SW 264 Street	US-1	SW 137 Avenue	Curb & Gutter, Traffic Operational Improv.	Miami-Dade Dept. of Transportation and Public Works	A7-11
PW0000149	SW 268 Street	US-1	SW 112 Avenue	Continuous left turn lane along SW 268 Street	Miami-Dade Dept. of Transportation and Public Works	A5-91
PW000315b	SW 27 Ave	US-1	Bayshore Dr	Widen from 2 to 3 lanes	Miami-Dade Dept. of Transportation and Public Works	A7-8
PW000743	SW 27 Ave	US-1	Bayshore Dr	Widen from 2 to 3 lanes	Miami-Dade Dept. of Transportation and Public Works	A5-24
PS0000303	SW 280 Street	SW 142 Avenue	SW 152 Avenue	Modification of existing improvements	Private Sector	A8-3
PW000994	SW 304 Street Bridge	SW 159 Avenue	SW 158 Avenue	Study	Miami-Dade Dept. of Transportation and Public Works	A5-93
PW20040342	SW 312 St (Campbell)	SW 187 Ave	SW 177 Ave	Widen to 5 lanes	Miami-Dade Dept. of Transportation and Public Works	A7-9
DT4055756	SW 312 ST / CAMPBELL DR	FROM SR 997 / KROME AVE	TO SR 5 / US 1 (TRUCKBYPASS)	FLEXIBLE PAVEMENT RECONSTRUCT.	FL Dept. of Transportation	A1-165
DT4406681	SW 312 STREET / CAMPBELL DRIVE	FROM SR 997 / KROME AVENUE	TO SR 5 / US-1	LANDSCAPING	FL Dept. of Transportation	A1-519
PW671605	SW 328 St	US-1	SW 162 Ave	Widen from 2 to 4 lanes	Miami-Dade Dept. of Transportation and Public Works	A5-92
PW000723	SW 328 Street	SW 187 Avenue	US1	Roadway improvements	Miami-Dade Dept. of Transportation and Public Works	A5-91
DT4055757	SW 336 ST / DAVIS PKWY	FROM SR 997 / KROME AVENUE	TO US 1 (TRUCK BYPASS)	WIDEN/RESURFACE EXIST LANES	FL Dept. of Transportation	A1-166

INDEX - 2018 TIP

TPO Proj. No.	FACILITY	From / Location	To / Location	TYPE OF WORK	RESPONSIBLE AGENCY	Page #
PW000949	SW 344 Street	US-1	SW 172 Avenue	Roadway improvements	Miami-Dade Dept. of Transportation and Public Works	A5-92
PW000955	SW 42 Avenue and Coral Gables Canal			Bridge replacement (#874275)	Miami-Dade Dept. of Transportation and Public Works	A5-103
PW000806	SW 42 Street and SW 149 Avenue			Traffic signal	Miami-Dade Dept. of Transportation and Public Works	A5-59
PW000010	SW 56 St\Miller Dr	SW 127 Ave	SR 959/SW 57 Ave	Congestion Management	Miami-Dade Dept. of Transportation and Public Works	A16-4
PW000939	SW 56 Street	SW 147 Avenue	SW 132 Avenue	Resurfacing	Miami-Dade Dept. of Transportation and Public Works	A5-67
PW000989	SW 56 Street	SW 152 Avenue	SW 147 Avenue	Resurfacing	Miami-Dade Dept. of Transportation and Public Works	A5-66
PW000840	SW 57 Avenue and SW 104 Street			Traffic signal	Miami-Dade Dept. of Transportation and Public Works	A5-82
PW000003	SW 67 Ave/Ludlam Rd	SR 992/SW 152 St	SR 968/Flagler St	Congestion Management	Miami-Dade Dept. of Transportation and Public Works	A16-3
PW000859	SW 67 Avenue and SW 33 Street			Traffic signal	Miami-Dade Dept. of Transportation and Public Works	A5-17
DT4326395	SW 7 / SW 8 STREET	FROM SR 9 / SW 27 AVENUE	TO US-1 / BRICKELL AVENUE	TRANSPORTATION PLANNING	FL Dept. of Transportation	A1-702
PW000021 2	SW 82 Avenue	Tamiami Canal		Bridge	Miami-Dade Dept. of Transportation and Public Works	A5-6
PW000917	SW 82 Avenue	SW 40 Street	SW 8 Street	Resurfacing	Miami-Dade Dept. of Transportation and Public Works	A5-10
PW000991	SW 82 Avenue and SW 168 Street			Traffic circle	Miami-Dade Dept. of Transportation and Public Works	A5-74
PW100002 4	SW 87 Avenue & SW 128 Street	Intersection		New Construction: 2 lanes	Miami-Dade Dept. of Transportation and Public Works	A16-9
PW100002 3	SW 87 Avenue & SW 48 Street	Intersection		Extension: left turn lane	Miami-Dade Dept. of Transportation and Public Works	A16-8
PW100002 1	SW 87 Avenue & SW 96 Street	Intersection		New Construction: left turn lanes	Miami-Dade Dept. of Transportation and Public Works	A16-8

INDEX - 2018 TIP

TPO Proj. No.	FACILITY	From / Location	To / Location	TYPE OF WORK	RESPONSIBLE AGENCY	Page #
PW1000022	SW 92 Avenue & SW 64 Street	Intersection		New Construction: left turn lanes	Miami-Dade Dept. of Transportation and Public Works	A16-8
PW0000171	SW 97 AV & SW 184 St			Congestion Management	Miami-Dade Dept. of Transportation and Public Works	A16-4
PW1000018	SW 97 Avenue & SW 48 Street	Intersection		Signal modification / Extension: left turn lane	Miami-Dade Dept. of Transportation and Public Works	A16-8
PW000855	SW 97 Avenue and SW 24 Street			Intersection improvement	Miami-Dade Dept. of Transportation and Public Works	A5-15
DT2526724	SWEEPING MIAMI-DADE COUNTY			ROUTINE MAINTENANCE	FL Dept. of Transportation	A1-555
DT2526744	SWEEPING MIAMI-DADE COUNTY			ROUTINE MAINTENANCE	FL Dept. of Transportation	A1-557
DT2526755	SWEEPING MIAMI-DADE COUNTY			ROUTINE MAINTENANCE	FL Dept. of Transportation	A1-558
DT4387892	SWEEPING MIAMI-DADE COUNTY			ROUTINE MAINTENANCE	FL Dept. of Transportation	A1-631
DT2526723	SWEEPING MIAMI-DADE COUNTY NORTH DADE CENTRAL QUADRANT			ROUTINE MAINTENANCE	FL Dept. of Transportation	A1-555
DT4387891	SWEEPING MIAMI-DADE COUNTY NORTH DADE EAST QUADRANT			ROUTINE MAINTENANCE	FL Dept. of Transportation	A1-631
XA10021	Systemwide ITS Improvements	Systemwide		Systemwide ITS Improvements	Miami-Dade Expressway Authority	A3-1
PW000035	T.O.P.I.C.S.			Intersection improvements: T.O.P.I.C.S.	Miami-Dade Dept. of Transportation and Public Works	A5-21
PW000041	T.O.P.I.C.S.			Intersection improvements: T.O.P.I.C.S.	Miami-Dade Dept. of Transportation and Public Works	A5-41
PW000046	T.O.P.I.C.S.			Intersection improvements: T.O.P.I.C.S.	Miami-Dade Dept. of Transportation and Public Works	A5-55
PW000056	T.O.P.I.C.S.			Intersection improvements: T.O.P.I.C.S.	Miami-Dade Dept. of Transportation and Public Works	A5-86
PW000061	T.O.P.I.C.S.	Various Locations		Intersection improvements: T.O.P.I.C.S.	Miami-Dade Dept. of Transportation and Public Works	A5-98

INDEX - 2018 TIP

TPO Proj. No.	FACILITY	From / Location	To / Location	TYPE OF WORK	RESPONSIBLE AGENCY	Page #
PW000069	T.O.P.I.C.S.			Intersection improvements: T.O.P.I.C.S.	Miami-Dade Dept. of Transportation and Public Works	A5-111
PW000073	T.O.P.I.C.S.			Intersection improvements: T.O.P.I.C.S.	Miami-Dade Dept. of Transportation and Public Works	A5-119
PW000082	T.O.P.I.C.S.			Intersection improvements: T.O.P.I.C.S.	Miami-Dade Dept. of Transportation and Public Works	A5-105
PW000786	Tamiami Canal Bridge Replacement			Bridge replacement (#874135)	Miami-Dade Dept. of Transportation and Public Works	A5-25
SP644300	Terminal Bulkheads Future Repairs	Dante B. Fascell PORTMIAMI	North Channel	Program for terminal bulkhead repairs	Miami-Dade Seaport Department	A10-6
DT4355011	THE UNDERLINE- MPATH / BRICKELL BACKYARD PROJECT			BIKE PATH/TRAIL	FL Dept. of Transportation	A1-670
TA4355011	The Underline- MPATH / BRICKELL Backyard Project	Brickell Metrorail Station	SW 13 Street	Engineering / Construction	Miami-Dade Dept. of Transportation and Public Works (Transit)	A11-11
TP4150512	THERMO FOR WIDEN HEFT	FROM S OF KILLIAN PKWY	TO N OF SW72 ST	SIGNING/PAVEMENT MARKINGS	Florida's Turnpike	A2-4
TP4060966	THERMOPLASTIC FOR HEFT AET PHASE II (MP 19 - 26)			SIGNING/PAVEMENT MARKINGS	Florida's Turnpike	A2-5
TP4311002	THERMOPLASTIC FOR HEFT RESURFACING	FROM MP 33.2	TO MP 40.15	SIGNING/PAVEMENT MARKINGS	Florida's Turnpike	A2-17
TP4154883	THERMOPLASTIC FOR HEFT WIDENING	FROM SW 216 TH ST	TO N OF EUREKA DR	SIGNING/PAVEMENT MARKINGS	Florida's Turnpike	A2-11
TP4271462	THERMOPLASTIC FOR HEFT WIDENING	FROM N OF SW 72 ST	TO BIRD RD	SIGNING/PAVEMENT MARKINGS	Florida's Turnpike	A2-15
TP4355422	THERMOPLASTIC FOR HEFT WIDENING NW106TH TO I-75 (MP34 TO 39)			SIGNING/PAVEMENT MARKINGS	Florida's Turnpike	A2-20
TP4060963	THERMOPLASTIC FOR WIDEN HEFT	FROM N OF EUREKA	TO S OF KILLIAN	SIGNING/PAVEMENT MARKINGS	Florida's Turnpike	A2-2
TP4150515	THERMOPLASTIC FOR WIDEN HEFT	FROM BIRD RD	TO SR 836	SIGNING/PAVEMENT MARKINGS	Florida's Turnpike	A2-6
TP4233723	THERMOPLASTIC WIDEN HEFT	FROM SW 288TH ST	TO SW 216TH ST, MP 5 TO MP 11	SIGNING/PAVEMENT MARKINGS	Florida's Turnpike	A2-13

INDEX - 2018 TIP

TPO Proj. No.	FACILITY	From / Location	To / Location	TYPE OF WORK	RESPONSIBLE AGENCY	Page #
PW000807	TOPICS	Various Locations		Intersection improvements: T.O.P.I.C.S.	Miami-Dade Dept. of Transportation and Public Works	A5-62
DT4399061	TOWN OF BAY HARBOR - SHEPARD BROAD CAUSEWAY CORRIDOR ENHANCEMENTS			RESURFACING	FL Dept. of Transportation	A1-477
DT4408351	TOWN OF CUTLER BAY - MANTA DRIVE ROADWAY IMPROVEMENT PROJECT			SIDEWALK	FL Dept. of Transportation	A1-521
DT4386691	TOWN OF CUTLER BAY BIKE / PED FACILITY IMPROVEMENTS			BIKE PATH/TRAIL	FL Dept. of Transportation	A1-683
DT2523543	TOWN OF GOLDEN BEAC LANDSCAPE MAINTENANCE SR A1A			ROUTINE MAINTENANCE	FL Dept. of Transportation	A1-541
DT2523541	TOWN OF GOLDEN BEACH			ROUTINE MAINTENANCE	FL Dept. of Transportation	A1-540
DT2523542	TOWN OF GOLDEN BEACH LANDSCAPE MAINTENANCE SR A1A			ROUTINE MAINTENANCE	FL Dept. of Transportation	A1-540
DT4408511	TOWN OF MEDLEY - MULTIMODAL MOBILITY STUDY AND IMPACT ASSESSMENT			BIKE LANE/SIDEWALK	FL Dept. of Transportation	A1-529
DT4408491	TOWN OF MIAMI LAKES - GREEN 2.0			BIKE PATH/TRAIL	FL Dept. of Transportation	A1-529
DT4366181	TOWN OF MIAMI LAKES - SIDEWALK IMPROVEMENTS			BIKE LANE/SIDEWALK	FL Dept. of Transportation	A1-440
DT4386631	TOWN OF MIAMI LAKES G.R.E.E.N			BIKE PATH/TRAIL	FL Dept. of Transportation	A1-679
DT4167092	TOWN OF MIAMI LAKES SR 826 / PALMETTO EXPWY	AT NW 154 ST INTSCTN		ROUTINE MAINTENANCE	FL Dept. of Transportation	A1-583
DT4167094	TOWN OF MIAMI LAKES SR 826 / PALMETTO EXPWY	AT NW 154 ST INTSCTN		ROUTINE MAINTENANCE	FL Dept. of Transportation	A1-583
DT4355091	TOWN OF MIAMI LAKES TOWNWIDE BICYCLE / PEDESTRIAN IMPROVEMENTS			BIKE PATH/TRAIL	FL Dept. of Transportation	A1-400
TA0000093	Track & Guideway Rehabilitation	Various		Rehabilitate Guideway	Miami-Dade Dept. of Transportation and Public Works (Transit)	A11-23
PW000036	Traffic Control Devices			Signalization	Miami-Dade Dept. of Transportation and Public Works	A5-21

INDEX - 2018 TIP

TPO Proj. No.	FACILITY	From / Location	To / Location	TYPE OF WORK	RESPONSIBLE AGENCY	Page #
PW000042	Traffic Control Devices			Signalization	Miami-Dade Dept. of Transportation and Public Works	A5-41
PW000047	Traffic Control Devices			Signalization	Miami-Dade Dept. of Transportation and Public Works	A5-55
PW000053	Traffic Control Devices			Signalization	Miami-Dade Dept. of Transportation and Public Works	A5-63
PW000057	Traffic Control Devices			Signalization	Miami-Dade Dept. of Transportation and Public Works	A5-87
PW000062	Traffic Control Devices			Signalization	Miami-Dade Dept. of Transportation and Public Works	A5-99
PW000070	Traffic Control Devices			Signalization	Miami-Dade Dept. of Transportation and Public Works	A5-112
PW000074	Traffic Control Devices			Signalization	Miami-Dade Dept. of Transportation and Public Works	A5-120
PW000083	Traffic Control Devices			Signalization	Miami-Dade Dept. of Transportation and Public Works	A5-106
PW000102	Traffic Control Devices (Equip.& Mat.)				Miami-Dade Dept. of Transportation and Public Works	A4-2
DT4352013	TRAFFIC ENGINEERING DATA COLLECTION - CONTINUING SERVICES CONTRACT			TRAFFIC CONTROL DEVICES/SYSTEM	FL Dept. of Transportation	A1-394
DT4352015	TRAFFIC ENGINEERING DATA COLLECTION - CONTINUING SERVICES CONTRACT			TRAFFIC CONTROL DEVICES/SYSTEM	FL Dept. of Transportation	A1-395
DT4292861	TRAFFIC ENGINEERING RDWAY DESIGN & STRUCTURAL ANALYSIS CONSULTANT			PRELIMINARY ENGINEERING	FL Dept. of Transportation	A1-300
DT4292851	TRAFFIC ENGINEERING STUDIES & ENGINEERING REVIEWS CONSULTANT			PRELIMINARY ENGINEERING	FL Dept. of Transportation	A1-298
DT4292852	TRAFFIC ENGINEERING STUDIES & ENGINEERING REVIEWS CONSULTANT			PRELIMINARY ENGINEERING	FL Dept. of Transportation	A1-299
DT4292853	TRAFFIC ENGINEERING STUDIES & ENGINEERING REVIEWS CONSULTANT			PRELIMINARY ENGINEERING	FL Dept. of Transportation	A1-299
DT4292862	TRAFFIC ENGINEERING SUPPORT SERVICES CONSULTANT			PRELIMINARY ENGINEERING	FL Dept. of Transportation	A1-300

INDEX - 2018 TIP

TPO Proj. No.	FACILITY	From / Location	To / Location	TYPE OF WORK	RESPONSIBLE AGENCY	Page #
DT4292863	TRAFFIC ENGINEERING SUPPORT SERVICES CONSULTANT			PRELIMINARY ENGINEERING	FL Dept. of Transportation	A1-301
DT4292864	TRAFFIC ENGINEERING SUPPORT SERVICES CONSULTANT			PRELIMINARY ENGINEERING	FL Dept. of Transportation	A1-301
DT4390311	TRAFFIC OPERATIONS CONSULTANT SUPPORT SERVICES			FUNDING ACTION	FL Dept. of Transportation	A1-684
DT4390312	TRAFFIC OPERATIONS CONSULTANT SUPPORT SERVICES			FUNDING ACTION	FL Dept. of Transportation	A1-685
DT4314332	TRAFFIC OPERATIONS PUSH BUTTON - ROADS MIAMI-DADE COUNTY			MISCELLANEOUS CONSTRUCTION	FL Dept. of Transportation	A1-347
DT4314333	TRAFFIC OPERATIONS PUSH BUTTON - ROADS MIAMI-DADE COUNTY			MISCELLANEOUS CONSTRUCTION	FL Dept. of Transportation	A1-348
DT4314336	TRAFFIC OPERATIONS PUSH BUTTON - ROADS MIAMI-DADE COUNTY			MISCELLANEOUS CONSTRUCTION	FL Dept. of Transportation	A1-349
DT4314342	TRAFFIC OPERATIONS PUSH BUTTON - SIGNALS MIAMI-DADE COUNTY			MISCELLANEOUS CONSTRUCTION	FL Dept. of Transportation	A1-351
DT4314343	TRAFFIC OPERATIONS PUSH BUTTON - SIGNALS MIAMI-DADE COUNTY			MISCELLANEOUS CONSTRUCTION	FL Dept. of Transportation	A1-351
DT4314344	TRAFFIC OPERATIONS PUSH BUTTON - SIGNALS MIAMI-DADE COUNTY			MISCELLANEOUS CONSTRUCTION	FL Dept. of Transportation	A1-352
DT2506296	TRAFFIC OPS PUSHBUTTON DESIGN CONSULTANT - CONTINUOUS CONTRACT			TRAFFIC OPS IMPROVEMENT	FL Dept. of Transportation	A1-123
DT4105684	TRAFFIC SIGNAL MAST ARMS AND HIGH MAST LIGHT POLES INSPECTIONS			BRIDGE OPERATIONS	FL Dept. of Transportation	A1-571
PW000110	Traffic Signal Materials				Miami-Dade Dept. of Transportation and Public Works	A4-3
PW000116	Traffic Signals and Signs Right-of-Way				Miami-Dade Dept. of Transportation and Public Works	A4-5
TA4387491	TRANSIT CONNECTOR	FROM DOWNTOWN MIAMI	TO MIAMI BEACH	PTO STUDIES	Miami-Dade Dept. of Transportation and Public Works (Transit)	A11-19
DT2506783	TRANSPORTATION ADMINISTRATION SUPPORT STAFF ACTIVITIES			TRANSPORTATION PLANNING	FL Dept. of Transportation	A1-137

INDEX - 2018 TIP

TPO Proj. No.	FACILITY	From / Location	To / Location	TYPE OF WORK	RESPONSIBLE AGENCY	Page #
DT2520711	TRANSPORTATION STATISTICS SUPPORT #1			TRANSPORTATION STATISTICS	FL Dept. of Transportation	A1-687
DT2520712	TRANSPORTATION STATISTICS SUPPORT #1			TRANSPORTATION STATISTICS	FL Dept. of Transportation	A1-687
DT2521801	TRANSPORTATION STATISTICS SUPPORT #2			TRANSPORTATION STATISTICS	FL Dept. of Transportation	A1-688
DT4081991	TRANSPORTATION STATISTICS SUPPORT #3			URBAN CORRIDOR IMPROVEMENTS	FL Dept. of Transportation	A1-693
DT2521802	TRANSPORTATION SYSTEM PLANNING & STATISTICS SUPPORT			TRANSPORTATION STATISTICS	FL Dept. of Transportation	A1-689
DT4132211	TRANSPORTATION SYSTEMS GIS DATA DEVELOPMENT AND MAPPING			TRANSPORTATION STATISTICS	FL Dept. of Transportation	A1-694
DT4132212	TRANSPORTATION SYSTEMS GIS SUPPORT FOR DESIGN			GEOGRAPHIC INFO. SYSTEMS	FL Dept. of Transportation	A1-695
DT2500842	TRANSPORTATION SYSTEMS MANAGEMENT AND OPERATIONS CONSULTANT			CORRIDOR/SUBAREA PLANNING	FL Dept. of Transportation	A1-108
DT2500843	TRANSPORTATION SYSTEMS MANAGEMENT AND OPERATIONS CONSULTANT			CORRIDOR/SUBAREA PLANNING	FL Dept. of Transportation	A1-109
DT2500844	TRANSPORTATION SYSTEMS MANAGEMENT AND OPERATIONS CONSULTANT			CORRIDOR/SUBAREA PLANNING	FL Dept. of Transportation	A1-109
DT4282883	TREE TRIMMING MIAMI DADE COUNTYWIDE			ROUTINE MAINTENANCE	FL Dept. of Transportation	A1-600
DT4282885	TREE TRIMMING MIAMI-DADE COUNTYWIDE			ROUTINE MAINTENANCE	FL Dept. of Transportation	A1-601
DT4282952	TREE TRIMMING MIAMI-DADE COUNTYWIDE			ROUTINE MAINTENANCE	FL Dept. of Transportation	A1-607
DT4302816	TREE TRIMMING MIAMI-DADE COUNTYWIDE			ROUTINE MAINTENANCE	FL Dept. of Transportation	A1-622
DT4302817	TREE TRIMMING MIAMI-DADE COUNTYWIDE			ROUTINE MAINTENANCE	FL Dept. of Transportation	A1-622
TR0000015	Tri- Rail Opa Locka Parking Lot Improvements	Downtown Miami	Broward County Line	Park and Ride Lots	So. Florida Regional Transportation Authority	A12-1

INDEX - 2018 TIP

TPO Proj. No.	FACILITY	From / Location	To / Location	TYPE OF WORK	RESPONSIBLE AGENCY	Page #
DT4408581	TURNPIKE FEEDER ROAD	AT NW 199 STREET PEDESTRIAN OVERPASS		PEDESTRIAN/WILDLIFE OVERPASS	FL Dept. of Transportation	A1-686
PW000924	Underline	Dadeland South	Miami River	Pedestrian/bicycle improvements	Miami-Dade Dept. of Transportation and Public Works	A5-25
DT4355012	UNDERLINE SEGMENT A	FROM SW 13 STREET	TO SW 19 AVENUE	BIKE PATH/TRAIL	FL Dept. of Transportation	A1-671
TA4407521	UNIVERSITYCITY TRANSPORTATION MGT AREA NEW TRANSIT SERVICES- SWEETWATER			OPERATING FOR FIXED ROUTE	Miami-Dade Dept. of Transportation and Public Works (Transit)	A1-80
PW1000017	US 1 & Red Road	Intersection		Extension: left turn lane	Miami-Dade Dept. of Transportation and Public Works	A16-7
PW000716	Venetian Causeway Bridge	Bayshore Dr	Purdy Ave	Study	Miami-Dade Dept. of Transportation and Public Works	A5-108
DT2524001	VILLAGE / BAL HARBOUR SR 922 / BROAD CSWY SR A1A / COLLINS AVE			ROUTINE MAINTENANCE	FL Dept. of Transportation	A1-544
DT2524002	VILLAGE / BAL HARBOUR SR 922 / BROAD CSWY SR A1A / COLLINS AVE			ROUTINE MAINTENANCE	FL Dept. of Transportation	A1-545
DT2524003	VILLAGE / BAL HARBOUR SR 922 / BROAD CSWY SR A1A / COLLINS AVE			ROUTINE MAINTENANCE	FL Dept. of Transportation	A1-545
DT2523721	VILLAGE OF BISCAYNE PARK BISCAYNE CANAL NE 121 STREET			ROUTINE MAINTENANCE	FL Dept. of Transportation	A1-543
DT2523722	VILLAGE OF BISCAYNE PARK BISCAYNE CANAL NE 121 STREET			ROUTINE MAINTENANCE	FL Dept. of Transportation	A1-543
DT2523723	VILLAGE OF BISCAYNE PARK BISCAYNE CANAL NE 121 STREET			ROUTINE MAINTENANCE	FL Dept. of Transportation	A1-544
DT4346871	VILLAGE OF PINECREST CITYWIDE BICYCLING IMPROVEMENTS			BIKE PATH/TRAIL	FL Dept. of Transportation	A1-669
DT4131712	VILLAGE OF PINECREST US-1 / DIXE HWY	FROM SW136	TO S W 80 STREET	ROUTINE MAINTENANCE	FL Dept. of Transportation	A1-575
DT4131713	VILLAGE OF PINECREST US-1 / DIXE HWY	FROM SW136	TO S W 80 STREET	ROUTINE MAINTENANCE	FL Dept. of Transportation	A1-576
DT4408451	VILLAGE OF VIRGINA GARDENS - COMMUNITY BICYCLE AND PEDESTRAIN IMPROVEMENT			BIKE PATH/TRAIL	FL Dept. of Transportation	A1-528

INDEX - 2018 TIP

TPO Proj. No.	FACILITY	From / Location	To / Location	TYPE OF WORK	RESPONSIBLE AGENCY	Page #
PW000973	W 12 Avenue and W 29 Street			Intersection improvement	Miami-Dade Dept. of Transportation and Public Works	A5-117
PW000971	W 12 Avenue and W 68 Street			Intersection improvement	Miami-Dade Dept. of Transportation and Public Works	A5-116
PW000782	W 24 Avenue	W 60 Street	W 76 Street	Widen to 3 lanes	Miami-Dade Dept. of Transportation and Public Works	A5-114
PW000874	W 32 Avenue and W 68 Street			Intersection improvement	Miami-Dade Dept. of Transportation and Public Works	A5-116
PW000783	W 76 Street	W 36 Avenue	W 20 Avenue	Roadway improvements	Miami-Dade Dept. of Transportation and Public Works	A5-114
PW000764	W Dixie Highway	NE 163 Street	NE 175 Street	Widen from 2 to 4 lanes	Miami-Dade Dept. of Transportation and Public Works	A5-45
PW000815	W Dixie Highway and NE 172 Street			Intersection improvement	Miami-Dade Dept. of Transportation and Public Works	A5-49
PW000912	W Flagler Street	W 117 Avenue	W 107 Avenue	Resurfacing	Miami-Dade Dept. of Transportation and Public Works	A5-7
PW000913	W Flagler Street	W 107 Avenue	W 102 Avenue	Resurfacing	Miami-Dade Dept. of Transportation and Public Works	A5-7
PW000914	W Flagler Street	W 102 Avenue	W 92 Avenue	Resurfacing	Miami-Dade Dept. of Transportation and Public Works	A5-8
PW000921	Waterway Drive and SW 72 Avenue (R/R Crossing)			Resurfacing	Miami-Dade Dept. of Transportation and Public Works	A5-14
PW000726	West Avenue Bridge over Collins Canal			Bridge	Miami-Dade Dept. of Transportation and Public Works	A5-108
PW1000010	West Flagler & W 102 Avenue	Intersection		New Construction: right turn lane	Miami-Dade Dept. of Transportation and Public Works	A16-6
TP4355431	WIDEN HEFT	FROM SR 836	TO NW 106TH ST (MP 26-34) (6 / 8 LNS TO 10 INC EXP)	ADD LANES & RECONSTRUCT	Florida's Turnpike	A2-20
TP4355451	WIDEN HEFT	FROM SR 836 (MP 26)	TO NW 74TH ST (MP 31)	ADD LANES & RECONSTRUCT	Florida's Turnpike	A2-25
TP4150511	WIDEN HEFT - S OF KILLIAN PKWY TO N OF SW72ST (19.4-21.87) INC EXP LANE			ADD LANES & RECONSTRUCT	Florida's Turnpike	A2-2

INDEX - 2018 TIP

TPO Proj. No.	FACILITY	From / Location	To / Location	TYPE OF WORK	RESPONSIBLE AGENCY	Page #
TP4060961	WIDEN HEFT- N OF EUR EKA TO S OF KILLIAN PKWY (14.5-19.4) INC EXP LANE			ADD LANES & RECONSTRUCT	Florida's Turnpike	A2-1
TP4271461	WIDEN HEFT N OF SW72 ST TO BIRD RD(MP 21.873 TO 23.8)(6 TO 10) INC EXP LANES			ADD LANES & RECONSTRUCT	Florida's Turnpike	A2-14
TP4355421	WIDEN HEFT- NW 106TH ST TO I-75 (MP 34 TO MP 39) 6TO10 LANES W / EXP LANES			ADD LANES & RECONSTRUCT	Florida's Turnpike	A2-18
TP4154881	WIDEN HEFT- SW 216TH ST TO N OF EUREKA DR MP11 .8-14.5 INC EXPRESS LAN			ADD LANES & RECONSTRUCT	Florida's Turnpike	A2-9
TP4150514	WIDEN HEFT, BIRD RD - SR 836 (MP 23.8-26)(6 TO 10 LANES) INC EXPRESS LAN			ADD LANES & RECONSTRUCT	Florida's Turnpike	A2-5
TP4233722	WIDEN HEFT-SW 288 ST TO SW216 ST (MP 5-11.8) 4 TO 6 LNS INC EXPRESS LNS			ADD LANES & RECONSTRUCT	Florida's Turnpike	A2-12
APN055A	X51 Runway 18/36 Pavement Rehabilitation	Homestead General Aviation Airport		Rehabilitate	Miami-Dade Aviation Dept	A9-10

Port of Miami Tunnel P3 Project - Concessionaire Agreement and associated project phases											
	FM Item Segment	FM Item Segment	FM Item Segment		FM Item Segment	FM Item Segment	FM Item Segment	FM Item Segment	FM Item Segment	FM Item Segment	
	Phase/ Sequence	Phase/ Sequence	Phase/ Sequence		Phase/ Sequence	Phase/ Sequence	Phase/ Sequence	Phase/ Sequence	Phase/ Sequence	Phase/ Sequence	
	251156 3 52 03	251156 3 52 01	251156 3 82 01		251156 1 31 01, 32 01	251156 3 31 01, 31 02, 32 01,02,03,04,05,06 251156 2	251156 3 61 01, 62 01,03,04,05,60	251156 3 72 01	251156 3 52 02	251156 3 41 01, 43 01	
Fiscal Year	Milestone Payments (Capital costs)	Capital portion (capex) of availability pmts	O & M (opex) portion of availability pmts	Total Concessionaire pmts per year	P,D & E	Preliminary Engineering	CEI	FDOT O & M Oversight	Geotechnical Contingency Reserve	Right of Way	TOTAL PROJECT COSTS
Pre-2008	-	-	-	-	3,706,832	28,885,302	-	-	-	1,007	32,593,141
2008	-	-	-	-	-	564,546	-	-	-	50,007,103	50,571,649
2009	-	-	-	-	-	1,250,686	-	-	-	1,048	1,251,734
2010	-	-	-	-	-	14,782,480	1,530,000	-	-	21,726	16,334,206
2011	60,000,000	-	-	60,000,000	-	5,380,000	8,646,200	-	75,000,000	-	149,026,200
2012	15,000,000	-	-	15,000,000	-	4,830,000	5,752,631	-	75,000,000	-	100,582,631
2013	25,000,001	-	-	25,000,001	-	1,355,000	6,120,825	-	-	-	32,475,826
2014	350,000,001	2,337,661	2,594,114	354,931,776	-	655,000	3,590,500	300,000	-	-	359,477,276
2015	-	23,469,964	15,646,642	39,116,606	-	375,000	-	300,000	-	-	39,791,606
2016	-	24,218,808	16,071,298	40,290,106	-	375,000	-	300,000	-	-	40,965,106
2017	-	24,775,658	16,723,150	41,498,808	-	375,000	-	300,000	-	-	42,173,808
2018	-	25,693,732	17,050,040	42,743,772	-	375,000	-	300,000	-	-	43,418,772
2019	-	24,918,730	19,107,355	44,026,085	-	375,000	-	300,000	-	-	44,701,085
2020	-	25,839,678	19,507,191	45,346,869	-	375,000	-	300,000	-	-	46,021,869
2021	-	27,272,296	19,434,977	46,707,273	-	375,000	-	300,000	-	-	47,382,273
2022	-	28,379,446	19,729,048	48,108,494	-	375,000	-	300,000	-	-	48,783,494
2023	-	27,825,476	21,726,272	49,551,748	-	375,000	-	300,000	-	-	50,226,748
2024	-	27,715,136	23,323,165	51,038,301	-	375,000	-	300,000	-	-	51,713,301
2025	-	29,321,183	23,248,265	52,569,448	-	375,000	-	300,000	-	-	53,244,448
2026	-	31,954,676	22,191,854	54,146,530	-	375,000	-	300,000	-	-	54,821,530
2027	-	32,235,840	23,535,087	55,770,927	-	375,000	-	300,000	-	-	56,445,927
2028	-	33,205,029	24,239,026	57,444,055	-	375,000	-	300,000	-	-	58,119,055
2029	-	32,823,901	26,343,476	59,167,377	-	375,000	-	300,000	-	-	59,842,377
2030	-	34,269,179	26,673,220	60,942,399	-	375,000	-	300,000	-	-	61,617,399
2031	-	35,793,980	26,976,690	62,770,670	-	375,000	-	300,000	-	-	63,445,670
2032	-	38,102,423	26,551,367	64,653,790	-	375,000	-	300,000	-	-	65,328,790
2033	-	39,485,317	27,108,086	66,593,403	-	375,000	-	300,000	-	-	67,268,403
2034	-	30,989,776	37,601,433	68,591,209	-	375,000	-	300,000	-	-	69,266,209
2035	-	37,648,903	33,000,042	70,648,945	-	375,000	-	300,000	-	-	71,323,945
2036	-	43,741,859	29,026,551	72,768,410	-	375,000	-	300,000	-	-	73,443,410
2037	-	45,054,117	29,897,348	74,951,465	-	375,000	-	300,000	-	-	75,626,465
2038	-	44,718,155	32,481,851	77,200,006	-	375,000	-	300,000	-	-	77,875,006
2039	-	31,053,088	48,462,920	79,516,008	-	375,000	-	300,000	-	-	80,191,008
2040	-	47,347,790	34,553,696	81,901,486	-	375,000	-	300,000	-	-	82,576,486
2041	-	50,010,196	34,348,337	84,358,533	-	375,000	-	300,000	-	-	85,033,533
2042	-	50,252,591	36,636,695	86,889,286	-	375,000	-	300,000	-	-	87,564,286
2043	-	53,760,370	35,735,597	89,495,967	-	250,000	-	300,000	-	-	90,045,967
2044	-	47,277,508	44,903,340	92,180,848	-	250,000	-	300,000	-	-	92,730,848
2045	-	15,304,066	11,836,164	27,140,230	-	83,333	-	100,000	-	-	27,323,563
Totals	450,000,002	1,066,796,532	826,264,297	2,343,060,831	3,706,832	68,786,347	25,640,156	9,400,000	150,000,000	50,030,884	2,650,625,050

DI	-	-	826,264,297	826,264,297	-	726,689	-	9,400,000	-	-	836,390,986
DIH	-	-	-	-	61,208	700,911	1,213,956	-	-	15,884	1,991,959
DIOH	-	-	-	-	116,316	-	-	-	-	-	116,316
DIS	-	-	-	-	-	11,171,043	-	-	-	-	11,171,043
DS	-	-	-	-	173,952	20	-	-	-	15,000	188,972
FD21 (see note below)	-	-	-	-	614,120	6,654,397	-	-	-	-	7,268,517
FDM (see note below)	-	-	-	-	2,741,236	-	-	-	-	-	2,741,236
GMR	-	945,387,651	-	945,387,651	-	29,067,202	1,500,000	-	75,000,000	-	1,050,954,853
LF	257,500,000	121,408,881	-	378,908,881	-	18,370,000	6,676,200	-	75,000,000	50,000,000	528,955,081
NHAC	192,500,002	-	-	192,500,002	-	2,000,206	16,250,000	-	-	-	210,750,208
PKYI	-	-	-	-	-	95,879	-	-	-	-	95,879
Totals	450,000,002	1,066,796,532	826,264,297	2,343,060,831	3,706,832	68,786,347	25,640,156	9,400,000	150,000,000	50,030,884	2,650,625,050
Check Total	-	-	-	-	-	-	-	-	-	-	-

Fund	Description	The table below summarizes previous Title 23, U.S.C. funding for this project:			
PKYI	Turnpike funds	Port of Miami Tunnel			
FD21	FDM-Dodge Island Tunnel - Federal Demonstration Funds/Project Specific	Federal Project Number: 0010-801-R			
FDM	Federal Demonstration Project/Project Specific	State Project Numbers: 251156-1-32-01, 251156-2-32-01			
DS	State Funds	Source of Funds: Federal Aid Highway Act of 1987, Section 149			
DIS	Strategic Intermodal System State Funds	Federal Authorization Date	Federal Appropriation Category Program Codes (Fund Codes FD21 & FDM)		Total Amount Authorized & Expended
GMR	Growth Management - Doc Stamps for SIS - State Funds		3070	3090	
DIH	In-House - State Funds	11/1/1989	\$1,509,033	\$993,707	PD&E - Initial Contract Execution
DI	Strategic Intermodal System State Funds	4/14/1998	\$147,147		Supplemental Agreement to Initial Contract
LF	Local Funds	5/30/2003	\$2,000,000		Consultant - Tunnel Specialist - Update Environmental
NOTE: The Federal Demonstration Project funding under the FD21 and FDM fund codes shown above total to \$10,009,750. However, the same funds shown in the table to the right total to \$8,037,418. The difference consists of the required state match and minor amounts of non-participating costs.		6/16/2003	\$62,169		Supplemental Agreement to Tunnel Specialist Contract
		6/15/2005	\$1,305,037	\$2,020,325	Consultant - Geotechnical Studies
		Totals	\$5,023,386	\$3,014,032	\$8,037,418

Port of Miami Tunnel P3 Project - Phases which include Federal Aid Funds													
	FM Item Segment			FM Item Segment				FM Item Segment			FM Item Segment		
	Phase/ Sequence			Phase/ Sequence				Phase/ Sequence			Phase/ Sequence		
	FM# 251156 3, Ph/Seq 52 03			FM# 251156 1, Ph/Seq 31 01, 32 01 FM# 251156 3, Ph/Seq 31 01, 31 02, 32 01,02,03,04 FM# 251156 2, Ph/Seq 31 01 32 01,02				FM# 251156 3, Ph/Seq 61 01, 62 01			FM# 251156 3, Ph/Seq 52 02		
Fiscal Year	Milestone Payments (Capital costs)			P,D&E, Preliminary Engineering & Financial Consultants				Construction Engineering Inspection			GeotechnicalContingency Reserve		
	Federal Funds (Nat'l Hwy System) (AC mode)	State & Local Funds	Total	Federal Funds (Nat'l Hwy System) (AC mode)	Federal Demonstration Funds	State & Local Funds	Total	Federal Funds (Nat'l Hwy System) (AC mode)	State & Local Funds	Total	State & Local Funds	Total	Total Federal Funds
Pre 2008 Costs	-	-	-	-	9,759,924	22,832,210	32,592,134	-	-	-	-	-	9,759,924
2008	-	-	-	-	-	564,546	564,546	-	-	-	-	-	-
2009	-	-	-	-	-	1,401,700	1,401,700	-	-	-	-	-	-
2010	-	-	-	2,000,206	249,829	12,533,570	14,783,605	-	1,530,000	1,530,000	-	-	2,250,035
2011	-	60,000,000	60,000,000	-	-	5,517,778	5,517,778	2,750,000	5,896,200	8,646,200	75,000,000	75,000,000	2,750,000
2012	-	15,000,000	15,000,000	-	-	4,830,000	4,830,000	5,250,000	502,631	5,752,631	75,000,000	75,000,000	5,250,000
2013	25,000,001	-	25,000,001	-	-	1,364,158	1,364,158	5,500,000	620,825	6,120,825	-	-	30,500,001
2014	167,500,001	182,500,000	350,000,001	-	-	665,205	665,205	2,750,000	840,500	3,590,500	-	-	170,250,001
2015	-	-	-	-	-	388,000	388,000	-	-	-	-	-	-
2016	-	-	-	-	-	386,531	386,531	-	-	-	-	-	-
2017	-	-	-	-	-	392,279	392,279	-	-	-	-	-	-
2018	-	-	-	-	-	375,386	375,386	-	-	-	-	-	-
2019	-	-	-	-	-	375,000	375,000	-	-	-	-	-	-
2020	-	-	-	-	-	375,000	375,000	-	-	-	-	-	-
2021	-	-	-	-	-	375,000	375,000	-	-	-	-	-	-
2022	-	-	-	-	-	375,000	375,000	-	-	-	-	-	-
2023	-	-	-	-	-	375,000	375,000	-	-	-	-	-	-
2024	-	-	-	-	-	375,000	375,000	-	-	-	-	-	-
2025	-	-	-	-	-	375,000	375,000	-	-	-	-	-	-
2026	-	-	-	-	-	375,000	375,000	-	-	-	-	-	-
2027	-	-	-	-	-	375,000	375,000	-	-	-	-	-	-
2028	-	-	-	-	-	375,000	375,000	-	-	-	-	-	-
2029	-	-	-	-	-	375,000	375,000	-	-	-	-	-	-
2030	-	-	-	-	-	375,000	375,000	-	-	-	-	-	-
2031	-	-	-	-	-	375,000	375,000	-	-	-	-	-	-
2032	-	-	-	-	-	375,000	375,000	-	-	-	-	-	-
2033	-	-	-	-	-	375,000	375,000	-	-	-	-	-	-
2034	-	-	-	-	-	375,000	375,000	-	-	-	-	-	-
2035	-	-	-	-	-	375,000	375,000	-	-	-	-	-	-
2036	-	-	-	-	-	375,000	375,000	-	-	-	-	-	-
2037	-	-	-	-	-	375,000	375,000	-	-	-	-	-	-
2038	-	-	-	-	-	375,000	375,000	-	-	-	-	-	-
2039	-	-	-	-	-	375,000	375,000	-	-	-	-	-	-
2040	-	-	-	-	-	375,000	375,000	-	-	-	-	-	-
2041	-	-	-	-	-	375,000	375,000	-	-	-	-	-	-
2042	-	-	-	-	-	375,000	375,000	-	-	-	-	-	-
2043	-	-	-	-	-	250,000	250,000	-	-	-	-	-	-
2044	-	-	-	-	-	250,000	250,000	-	-	-	-	-	-
2045	-	-	-	-	-	83,333	83,333	-	-	-	-	-	-
Totals	192,500,002	257,500,000	450,000,002	2,000,206	10,009,753	60,834,696	72,844,655	16,250,000	9,390,156	25,640,156	150,000,000	150,000,000	220,759,961
Summary of Federal Authorization Request for Federal Aid Project No. PMT1-001													
	Milestone Payments (Capital costs)	Capital portion (capex) of availability pmts	O & M (opex) portion of availability pmts	Total Concessionaire payments	P,D&E, Preliminary Engineering	Engineering & Financial Consultants	CEI	FDOT O & M Oversight	Geotechnical Contingency Reserve	Right of Way	TOTAL PROJECT COSTS		
Nat'l Hwy System (AC mode)	192,500,002	-	-	192,500,002		2,000,206	16,250,000	-			210,750,208		
State and Local Funds	257,500,000	1,066,796,532	826,264,297	2,150,560,829		37,651,010	9,390,156	9,400,000	150,000,000	50,029,877	2,407,031,872		
Federal Demonstration Funds	-	-	-	-	249,829		-	-			249,829		
Total Federal Authorization Request	450,000,002	1,066,796,532	826,264,297	2,343,060,831	249,829	39,651,216	25,640,156	9,400,000	150,000,000	50,029,877	2,618,031,909		
Add phases not included in Fed. Auth. Request:				-									
Pre-2008 costs:				-									
Federal Demonstration Funds	-	-	-	-	9,759,924						9,759,924		
State and Local Funds	-	-	-	-	22,832,210					1,007	22,833,217		
Total Project Costs	450,000,002	1,066,796,532	826,264,297	2,343,060,831	32,841,963	39,651,216	25,640,156	9,400,000	150,000,000	50,030,884	2,650,625,050		